CURRENT POPULATION REPORTS

Population Estimates and Projections

U.S. Department of Commerce
BUREAU OF THE CENSUS

Series P-25, No. 717
Issued January 1978

Estimates of the Population of Texas Counties and Metropolitan Areas: July 1, 1975 (Revised) and 1976 (Provisional)

This report presents total population estimates for July 1, 1975 and provisional estimates for July 1, 1976, for counties and metropolitan areas in Texas. These estimates were prepared by the Bureau of the Census as part of its continuing population estimates program. They are consistent in methodological approach with county estimates for other States jointly prepared by State agencies and the Bureau of the Census under the auspices of the Federal-State Cooperative Program for Local Population Estimates and published in **Current Population Reports,** Series P-26.

County estimates for July 1, 1971-1974 and provisional estimates for July 1, 1975, were published earlier in **Current Population Reports,** Series P-25, Nos. 517, 535, 609, and 637. The provisional estimates in the last cited report are superseded by the numbers published here.

The decision on methodology used in this report was based upon the results of tests of the methods. The Administrative Records method has been tested against special censuses conducted since 1970. The other methods were evaluated against the 1970 census. For a detailed description of the Federal-State Cooperative Program and an analysis of 1970 test results for methods other than the Administrative Records method, see **Current Population Reports,** Series P-26, No. 21, "Federal-State Cooperative Program for Local Population Estimates: Test Results—April 1, 1970," April 1973. The results of a test of the Administrative Records method for each State are presented in **Current Population Reports,** Series P-25, Nos. 546-595.

The estimates shown for July 1, 1975, are based on an average of the following methods, adjusted to agree with the July 1, 1975 State estimates published in Series P-25, No. 642.

1. The Regression (ratio-correlation) method.[1] In the Regression method, a multiple regression equation is used to relate changes in a number of data series to change in the distribution of population.[1] The symptomatic data series used in the Regression method for Texas are: a three-year average of resident births (X_1), a three-year average of resident deaths (X_2), and registered automobiles (X_3). Variables X_4 through X_8 are measures that categorize Texas counties as to their metropolitan nature and their growth rate in recent years. They comprise a

[1] More detailed descriptions of the methods are given in **Current Population Reports,** Series P-25, Nos. 427 and 520. Modifications made to the methodologies for the current series will be given in forthcoming reports in Series P-25.

For sale by the Superintendent of Documents, U.S. Government Printing Office, Washington, D.C. 20402, and U.S. Department of Commerce district offices. Postage stamps not acceptable; currency submitted at sender's risk. Remittances from foreign countries must be by international money order or by draft on a U.S. bank. Additional charge for foreign mailing, $14.00. All population series reports sold as a single consolidated subscription $56.00 per year. Price for this report 80 cents.

series of characteristics unique to each county that substantially improve the predictive quality of the regression equation and the resulting population estimates. The prediction equation for Texas for the 1970's is given by

$$\hat{Y} = 0.4660 + 0.1972X_1 + 0.0739X_2 + 0.3056X_3 + 0.0054X_4 - 0.0817X_5 - 0.0639X_6 - 0.0497X_7 - 0.0305X_8$$

2. **Component Method II.**[1] This method employs vital statistics to measure natural increase and school enrollment to measure net migration. The estimates produced by Component Method II are specific to the population under 65 not residing in group quarters. To this population is added an estimate of the population 65 and over based on the change in Medicare enrollees from 1970 to the estimate date, the institutional and college population, and reported military population living in barracks.

3. **The Administrative Records method.**[1] This is a component method which uses individual Federal income tax returns to measure the intercounty migration of the non-group quarters population and reported birth and death statistics to estimate natural increase. The tax returns are matched by Social Security number in the base year and the estimate year to determine the number of persons whose county of residence changed during the estimating period. A net migration rate based on exemptions claimed by the matched cases is then applied to the total population. The resulting estimate is made specific to the non-group quarters population under age 65 by excluding from the migration computations data relating to persons 65 years and over as well as persons residing in group quarters. These estimates of migration are then combined with the independent estimates of the population 65 and over used in the Component Method II estimate and the other components of population change—births, deaths, immigration, and the net movement between the military and civilian population.

The provisional July 1, 1976 estimates for large metropolitan counties were developed by adding to the 1975 estimates the average change between the 1975 and 1976 Component Method II estimates and the corresponding Housing Unit method estimates. In the **Housing Unit method** the estimates of the population are based on changes in the housing inventory that are derived from data on building permits issued and demolition records, or on electric meter connections. The provisional July 1, 1976 estimates for the remaining counties were developed by adding the change between 1975 and 1976 Component Method II estimates to the 1975 estimates. All counties were subsequently adjusted to agree with the provisional July 1, 1976 State estimate published in **Current Population Reports,** Series P-25, No. 642.

Table 2 of this report presents estimates of the population of metropolitan areas and metropolitan counties in the State. The titles and definitions of the standard metropolitan statistical areas (SMSA's) are those currently defined by the Office of Management and Budget, Executive Office of the President. Where an SMSA falls in more than one State (indicated in the SMSA title) information on the other State parts of the area can be obtained by referring to the P-26 or P-25 report for that particular State.

Corresponding estimates for other States will be published as they become available. The appendix table lists reports published to date for States in the 1975-76 series, together with those published for earlier years.

The 1970 census populations for the State and counties shown on the table reflect all corrections to the census count made subsequent to the release of the official State figure. Counties with corrections of more than 500 are Bowie, Ector, Jefferson, Tarrant, and Wichita.

The estimates presented in the table have been rounded to the nearest hundred without being adjusted to the State total, which was independently rounded to the nearest thousand. Percentages are based on unrounded numbers. Births and deaths are taken from reported vital statistics from April 1, 1970, to December 31, 1975, with extrapolations through June 30, 1976. Net migration is the residual difference between net change and natural increase.

In addition to the county outline map published in all P-26 and P-25 reports for counties, the reports for July 1, 1975 and provisional July 1, 1976, include two computer-generated maps depicting population change and rate of migration. These maps are cross-hatched, the degree of which is in direct proportion to each area's percentage share of the change or migration.

[1] See footnote 1 on page 1.

Table 1. ESTIMATES OF THE POPULATION OF TEXAS COUNTIES: JULY 1, 1975 AND 1976

(State estimates are shown to the nearest thousand, county estimates to the nearest hundred)

COUNTY	JULY 1, 1976 (PROVI-SIONAL)	JULY 1, 1975	APRIL 1, 1970 (CENSUS)[1]	CHANGE, 1970 TO 1976		COMPONENTS OF CHANGE, 1970 TO 1976[2]			
								NET MIGRATION	
				NUMBER	PERCENT	BIRTHS	DEATHS	NUMBER	PERCENT
TEXAS	12,487,000	12,237,000	11,198,655	1,288,000	11.5	1,357,000	613,000	545,000	4.9
ANDERSON	32,700	31,000	27,789	5,000	17.8	2,700	2,600	4,800	17.2
ANDREWS	11,300	11,100	10,372	1,000	9.4	1,300	500	100	1.2
ANGELINA	54,800	54,300	49,349	5,400	11.0	6,100	3,200	2,500	5.1
ARANSAS	10,800	10,500	8,902	1,900	21.2	1,000	700	1,500	17.0
ARCHER	6,200	6,100	5,759	400	7.3	400	300	300	5.9
ARMSTRONG	2,100	1,900	1,895	200	12.9	100	200	300	15.1
ATASCOSA	20,200	19,900	18,696	1,500	8.1	2,500	1,200	300	1.5
AUSTIN	14,900	14,600	13,831	1,100	7.8	1,100	1,300	1,300	9.0
BAILEY	8,200	8,300	8,487	-300	-3.0	1,100	400	-1,000	-11.2
BANDERA	5,800	6,100	4,747	1,100	22.7	300	400	1,200	24.8
BASTROP	20,000	19,600	17,297	2,700	15.7	1,800	1,600	2,500	14.4
BAYLOR	4,800	4,900	5,221	-400	-8.4	300	500	-300	-6.0
BEE	23,100	23,300	22,737	400	1.5	3,400	1,200	-1,900	-8.5
BELL	158,300	154,100	124,483	33,800	27.2	23,900	5,800	15,700	12.6
BEXAR	918,900	913,400	830,460	88,500	10.7	112,400	40,200	16,200	2.0
BLANCO	3,900	4,000	3,567	400	10.0	300	400	400	11.8
BORDEN[3]	900	800	888	100	6.2	(Z)	(Z)	100	6.2
BOSQUE	12,900	11,900	10,966	1,900	17.7	800	1,200	2,400	21.9
BOWIE	71,800	71,000	68,909	2,900	4.1	7,400	4,500	-100	-0.1
BRAZORIA	127,600	124,800	108,312	19,300	17.8	12,200	4,500	11,500	10.7
BRAZOS	73,000	70,900	57,978	15,000	25.9	7,200	2,600	10,400	18.0
BREWSTER	7,900	7,800	7,780	100	1.7	900	400	-400	-4.8
BRISCOE	2,700	2,600	2,794	-100	-2.9	200	200	-100	-4.6
BROOKS	7,800	7,700	8,005	-200	-3.0	1,100	400	-900	-11.6
BROWN	30,900	29,300	25,877	5,000	19.5	2,400	2,400	5,000	19.4
BURLESON	10,500	10,600	9,999	500	5.4	1,000	900	500	5.0
BURNET	15,400	15,100	11,420	3,900	34.5	1,000	1,100	4,000	35.3
CALDWELL	21,400	21,600	21,178	300	1.2	2,100	1,400	-400	-2.0
CALHOUN	17,300	17,800	17,831	-500	-2.7	2,100	800	-1,800	-10.2
CALLAHAN	9,500	9,100	8,205	1,300	16.0	600	800	1,500	18.4
CAMERON	179,500	169,200	140,368	39,100	27.9	27,700	7,200	18,700	13.3
CAMP	8,100	8,000	8,005	100	1.3	800	700	100	0.7
CARSON	6,600	6,200	6,358	300	4.1	500	400	200	2.7
CASS	26,500	26,000	24,133	2,400	9.9	2,400	1,900	1,800	7.5
CASTRO	10,600	10,300	10,394	200	1.9	1,400	400	-800	-7.7
CHAMBERS	13,000	13,200	12,187	800	6.4	1,300	700	200	1.8
CHEROKEE	32,800	33,000	32,008	800	2.6	3,100	2,800	500	1.4
CHILDRESS	6,500	6,400	6,605	-100	-1.3	500	600	(Z)	-0.2
CLAY	8,400	8,500	8,079	400	4.5	500	600	500	5.7
COCHRAN	5,200	5,000	5,326	-100	-2.2	600	300	-400	-8.4
COKE	3,200	3,200	3,087	100	3.5	200	300	200	6.8
COLEMAN	10,300	10,100	10,288	100	0.5	700	1,200	500	4.6
COLLIN	96,600	91,300	66,920	29,700	44.3	9,900	3,700	23,500	35.2
COLLINGSWORTH	4,600	4,400	4,755	-200	-3.2	400	400	-100	-1.7
COLORADO	17,200	16,900	17,638	-400	-2.4	1,400	1,400	-400	-2.3
COMAL	29,500	28,900	24,165	5,300	22.0	2,800	1,700	4,200	17.5
COMANCHE	12,000	12,000	11,898	100	0.4	900	1,100	300	2.4
CONCHO	2,800	2,800	2,937	-100	-4.7	200	300	-100	-2.3
COOKE	24,600	24,800	23,471	1,100	4.9	2,200	1,700	700	2.9
CORYELL	46,400	45,000	35,311	11,000	31.3	5,400	1,500	7,100	20.1
COTTLE	2,900	3,000	3,204	-300	-9.0	200	300	-300	-8.6
CRANE	4,400	4,100	4,172	200	5.7	500	200	(Z)	0.3
CROCKETT	4,500	4,200	3,885	700	17.0	500	200	400	9.5
CROSBY	8,600	8,800	9,085	-500	-5.2	1,000	500	-900	-10.2
CULBERSON	3,600	3,500	3,429	200	5.3	500	100	-200	-6.1
DALLAM	6,600	6,400	6,012	600	9.9	800	400	200	3.6
DALLAS	1,423,600	1,411,600	1,327,695	95,900	7.2	158,900	61,300	-1,700	-0.1
DAWSON	16,200	15,900	16,604	-400	-2.3	2,200	1,000	-1,500	-9.3
DEAF SMITH	19,300	19,600	18,999	300	1.7	3,000	800	-1,900	-10.0
DELTA	4,700	4,700	4,927	-200	-5.0	300	600	(Z)	0.6
DENTON	95,700	94,400	75,633	20,100	26.5	8,500	3,500	15,000	19.8
DE WITT	18,900	18,500	18,660	200	1.2	1,600	1,700	300	1.8
DICKENS	3,600	3,400	3,737	-200	-5.0	300	400	-100	-3.2
DIMMIT	11,000	10,400	9,039	2,000	21.9	1,500	500	1,000	10.9
DONLEY	3,900	3,700	3,641	300	7.6	300	400	400	9.8
DUVAL	12,000	11,900	11,722	200	2.0	1,500	700	-600	-4.9
EASTLAND	18,900	18,200	18,092	800	4.4	1,300	2,100	1,500	8.5
ECTOR	100,900	97,700	92,660	8,200	8.9	11,100	3,700	800	0.9
EDWARDS	2,000	2,100	2,107	-100	-3.9	200	200	-100	-7.0
ELLIS	51,400	51,200	46,638	4,700	10.1	5,100	3,400	3,000	6.5

SEE FOOTNOTES AT END OF TABLE.

Table 1. ESTIMATES OF THE POPULATION OF TEXAS COUNTIES: JULY 1, 1975 AND 1976—Continued

(State estimates are shown to the nearest thousand, county estimates to the nearest hundred)

COUNTY	JULY 1, 1976 (PROVI-SIONAL)	JULY 1, 1975	APRIL 1, 1970 (CENSUS)[1]	CHANGE, 1970 TO 1976		COMPONENTS OF CHANGE, 1970 TO 1976[2]			
								NET MIGRATION	
				NUMBER	PERCENT	BIRTHS	DEATHS	NUMBER	PERCENT
EL PASO	425,200	415,400	359,291	65,900	18.3	58,000	14,400	22,300	6.2
ERATH	18,900	19,000	18,141	700	4.1	1,400	1,600	900	5.1
FALLS	16,900	16,600	17,300	-400	-2.2	1,300	1,700	100	0.3
FANNIN	22,600	23,200	22,705	-200	-0.7	1,600	2,200	400	1.8
FAYETTE	18,000	17,100	17,650	400	2.0	1,100	1,800	1,000	5.9
FISHER	6,100	5,800	6,344	-300	-4.5	500	500	-200	-3.9
FLOYD	10,600	10,600	11,044	-500	-4.1	1,200	600	-1,000	-8.9
FOARD	2,300	2,200	2,211	100	4.6	100	200	200	7.1
FORT BEND	80,200	74,800	52,314	27,800	53.2	7,700	2,600	22,700	43.5
FRANKLIN	6,000	6,000	5,291	700	13.2	400	500	800	15.3
FREESTONE	12,700	12,300	11,116	1,600	14.2	1,000	1,200	1,800	16.6
FRIO[4]	12,600	12,700	11,159	1,500	13.3	1,700	600	400	3.5
GAINES	11,700	11,300	11,593	100	1.1	1,400	500	-800	-6.5
GALVESTON	186,300	181,500	169,812	16,500	9.7	17,800	9,300	7,900	4.7
GARZA	5,300	5,200	5,289	(Z)	-0.3	600	400	-300	-5.7
GILLESPIE	12,000	11,200	10,553	1,400	13.6	900	1,000	1,500	14.6
GLASSCOCK[5]	1,100	1,100	1,155	(Z)	-1.2	100	(Z)	-100	-7.7
GOLIAD	5,000	4,800	4,869	100	2.5	400	400	100	1.9
GONZALES	15,900	16,300	16,375	-400	-2.7	1,800	1,400	-800	-5.1
GRAY	25,900	25,300	26,949	-1,100	-4.1	2,300	1,700	-1,700	-6.4
GRAYSON	81,900	81,800	83,225	-1,300	-1.6	7,500	6,000	-2,800	-3.4
GREGG	82,400	81,500	75,929	6,500	8.5	8,500	5,100	3,100	4.1
GRIMES	11,900	12,100	11,855	100	0.6	1,100	1,200	100	0.9
GUADALUPE	38,800	38,700	33,554	5,300	15.7	4,100	2,000	3,200	9.4
HALE	35,600	35,300	34,137	1,500	4.3	4,500	1,900	-1,100	-3.4
HALL	5,800	5,900	6,015	-200	-4.0	600	500	-300	-4.2
HAMILTON	7,300	7,500	7,198	100	1.9	500	900	500	7.4
HANSFORD	6,300	6,100	6,351	(Z)	-0.2	700	300	-400	-6.5
HARDEMAN	6,500	6,400	6,795	-300	-5.0	500	600	-200	-3.3
HARDIN	35,300	34,100	29,996	5,300	17.7	3,400	1,800	3,700	12.5
HARRIS	2,044,400	1,979,900	1,741,912	302,500	17.4	224,100	79,100	157,500	9.0
HARRISON	45,500	45,100	44,841	600	1.4	4,500	3,200	-600	-1.4
HARTLEY	3,300	3,100	2,782	600	19.8	300	200	400	16.1
HASKELL	8,000	7,900	8,512	-500	-5.9	700	800	-400	-4.4
HAYS	34,600	34,100	27,642	7,000	25.3	3,200	1,300	5,100	18.4
HEMPHILL	4,000	3,800	3,084	1,000	31.0	400	200	800	25.1
HENDERSON	31,400	31,100	26,466	4,900	18.7	2,500	2,300	4,700	17.7
HIDALGO	230,300	220,600	181,535	48,800	26.9	37,700	8,600	19,600	10.8
HILL	22,500	22,500	22,596	-100	-0.4	1,800	2,300	400	1.8
HOCKLEY	21,100	20,800	20,396	700	3.3	2,300	1,000	-700	-3.3
HOOD	10,100	9,600	6,368	3,700	58.2	700	700	3,800	58.9
HOPKINS	22,100	21,700	20,710	1,400	6.5	2,100	1,800	1,100	5.3
HOUSTON	18,000	18,000	17,855	200	1.0	1,400	1,700	400	2.3
HOWARD	37,800	37,900	37,796	(Z)	0.1	4,800	2,000	-2,800	-7.3
HUDSPETH	3,000	2,800	2,392	600	24.1	300	100	400	14.6
HUNT	49,300	49,500	47,948	1,300	2.7	4,200	3,400	500	1.1
HUTCHINSON	25,600	24,800	24,443	1,100	4.6	2,200	1,400	400	1.5
IRION[6]	1,100	1,100	1,070	(Z)	2.8	100	100	(Z)	3.8
JACK	6,400	6,300	6,711	-300	-5.1	400	500	-300	-3.8
JACKSON	13,000	12,700	12,975	(Z)	0.3	1,200	800	-400	-3.1
JASPER	26,700	26,500	24,692	2,000	8.1	2,400	1,600	1,200	4.9
JEFF DAVIS[7]	1,500	1,500	1,527	(Z)	-3.0	100	100	-100	-6.8
JEFFERSON	243,900	241,200	246,402	-2,500	-1.0	22,900	13,800	-11,600	-4.7
JIM HOGG	4,500	4,800	4,654	-100	-2.6	500	300	-400	-8.5
JIM WELLS	34,200	33,600	33,032	1,100	3.5	4,200	1,600	-1,400	-4.4
JOHNSON	55,200	54,500	45,769	9,500	20.7	4,900	3,200	7,800	17.1
JONES	16,600	15,900	16,106	500	2.9	1,400	1,500	600	3.4
KARNES	12,400	12,800	13,462	-1,000	-7.6	1,300	1,000	-1,400	-10.1
KAUFMAN	34,700	35,100	32,392	2,300	7.1	3,100	2,500	1,700	5.3
KENDALL	8,700	8,400	6,964	1,800	25.6	700	600	1,700	23.9
KENEDY[8]	600	600	678	-100	-14.0	(Z)	(Z)	-100	-17.3
KENT[9]	1,200	1,200	1,434	-200	-16.3	100	100	-200	-15.6
KERR	22,400	21,600	19,454	3,000	15.3	1,600	1,800	3,100	16.1
KIMBLE	3,900	4,000	3,904	(Z)	0.1	400	300	(Z)	-0.6
KING[10]	400	400	464	-100	-10.8	(Z)	(Z)	-100	-14.7
KINNEY	2,300	2,200	2,006	300	14.1	200	200	200	9.7
KLEBERG	33,300	32,600	33,166	100	0.3	4,700	1,200	-3,400	-10.2
KNOX	5,500	5,600	5,972	-500	-8.0	500	500	-400	-6.8
LAMAR	38,700	37,500	36,062	2,600	7.2	3,700	3,000	1,800	5.1
LAMB	17,400	16,900	17,770	-300	-1.9	1,800	1,200	-900	-5.2

SEE FOOTNOTES AT END OF TABLE.

Table 1. ESTIMATES OF THE POPULATION OF TEXAS COUNTIES: JULY 1, 1975 AND 1976—Continued

(State estimates are shown to the nearest thousand, county estimates to the nearest hundred)

COUNTY	JULY 1, 1976 (PROVISIONAL)	JULY 1, 1975	APRIL 1, 1970 (CENSUS)[1]	CHANGE, 1970 TO 1976		COMPONENTS OF CHANGE, 1970 TO 1976[2]			
								NET MIGRATION	
				NUMBER	PERCENT	BIRTHS	DEATHS	NUMBER	PERCENT
LAMPASAS	11,500	12,000	9,323	2,200	23.3	1,500	800	1,500	16.2
LA SALLE	5,500	5,300	5,014	400	8.9	600	300	200	3.3
LAVACA	17,800	17,300	17,903	-100	-0.8	1,300	1,700	200	1.3
LEE	9,700	8,800	8,048	1,600	20.2	600	800	1,800	22.2
LEON	8,800	8,900	8,738	(Z)	0.2	600	900	300	3.4
LIBERTY	38,100	37,400	33,014	5,100	15.5	4,100	2,500	3,600	10.8
LIMESTONE	18,400	18,400	18,100	300	1.5	1,300	1,900	900	4.7
LIPSCOMB	4,000	3,400	3,486	500	15.1	200	200	600	16.1
LIVE OAK	6,700	6,500	6,697	(Z)	-0.6	600	400	-200	-2.7
LLANO	8,400	8,600	6,979	1,500	20.9	400	800	1,800	26.0
LOVING[11]	100	100	164	(Z)	-20.1	(Z)	(Z)	(Z)	-17.1
LUBBOCK	199,600	195,300	179,295	20,300	11.3	23,000	7,800	5,100	2.9
LYNN	9,100	8,600	9,107	(Z)	0.1	900	500	-300	-3.7
MCCULLOCH	8,200	8,500	8,571	-300	-3.8	800	900	-200	-2.5
MCLENNAN	155,400	154,500	147,553	7,900	5.3	14,700	10,400	3,600	2.4
MCMULLEN[12]	800	900	1,095	-300	-26.8	100	100	-300	-26.4
MADISON	8,400	8,400	7,693	700	9.3	500	700	900	11.5
MARION	8,400	8,400	8,517	-100	-0.8	700	800	(Z)	0.3
MARTIN	5,000	4,900	4,774	300	5.5	500	200	(Z)	-0.2
MASON	3,300	3,300	3,356	-100	-1.9	300	400	100	1.6
MATAGORDA	28,600	28,000	27,913	700	2.5	2,900	1,700	-500	-1.8
MAVERICK	22,500	21,100	18,093	4,400	24.4	3,200	700	2,000	10.9
MEDINA	21,700	21,500	20,249	1,500	7.2	2,300	1,200	400	1.7
MENARD	2,400	2,500	2,646	-200	-7.8	200	300	-200	-6.3
MIDLAND	71,400	69,100	65,433	5,900	9.1	6,800	2,700	1,800	2.8
MILAM	19,800	19,900	20,028	-200	-1.0	1,900	1,800	-300	-1.3
MILLS	4,300	4,400	4,212	100	1.2	300	500	300	6.0
MITCHELL	8,900	8,800	9,073	-100	-1.4	900	800	-300	-3.5
MONTAGUE	16,700	16,300	15,326	1,400	9.1	1,300	1,500	1,600	10.4
MONTGOMERY	86,200	82,200	49,479	36,700	74.2	6,300	3,200	33,600	68.0
MOORE	14,300	13,900	14,060	300	1.9	1,600	600	-700	-5.0
MORRIS	13,700	13,300	12,310	1,400	11.6	1,300	1,000	1,100	8.8
MOTLEY	2,100	1,900	2,178	(Z)	-2.2	100	200	(Z)	-0.5
NACOGDOCHES	42,900	42,000	36,362	6,500	18.0	3,500	2,400	5,400	14.9
NAVARRO	31,700	31,800	31,150	500	1.6	2,700	3,000	800	2.5
NEWTON	12,300	11,900	11,657	600	5.5	1,000	600	300	2.8
NOLAN	16,700	15,900	16,220	400	2.7	1,700	1,300	(Z)	-0.1
NUECES	247,600	247,000	237,544	10,100	4.2	33,500	10,600	-12,800	-5.4
OCHILTREE	9,200	9,100	9,704	-500	-4.8	1,000	400	-1,000	-10.1
OLDHAM	2,500	2,600	2,258	300	11.6	200	100	100	5.6
ORANGE	76,400	75,300	71,170	5,200	7.3	7,800	3,300	700	0.9
PALO PINTO	22,600	22,400	28,962	-6,300	-21.9	2,900	1,700	-7,500	-25.9
PANOLA	17,400	16,900	15,894	1,500	9.4	1,400	1,300	1,400	8.7
PARKER	33,600	33,600	33,888	-300	-0.8	2,700	1,900	-1,000	-3.0
PARMER	10,200	10,400	10,509	-300	-3.2	1,300	400	-1,300	-12.0
PECOS	14,100	13,700	13,748	400	2.6	1,700	600	-800	-5.7
POLK	18,100	17,900	14,457	3,700	25.3	1,600	1,300	3,300	23.2
POTTER	91,500	90,700	90,511	1,000	1.1	10,900	5,700	-4,100	-4.6
PRESIDIO	4,800	4,700	4,842	(Z)	-0.1	700	300	-400	-8.2
RAINS	4,300	4,300	3,752	600	15.0	300	300	600	16.6
RANDALL	62,700	60,400	53,885	8,900	16.4	5,200	1,800	5,500	10.2
REAGAN	3,500	3,400	3,239	200	7.3	400	100	(Z)	-1.2
REAL	2,100	2,100	2,013	100	5.6	200	200	100	5.2
RED RIVER	14,200	14,500	14,298	-100	-0.9	1,300	1,400	(Z)	-0.2
REEVES	16,300	16,300	16,526	-200	-1.4	2,400	700	-2,000	-11.8
REFUGIO	8,900	8,800	9,494	-600	-6.1	600	300	-800	-8.8
ROBERTS[13]	900	1,100	967	-100	-8.1	100	100	-100	-10.4
ROBERTSON	14,500	14,300	14,389	100	1.0	1,500	1,400	(Z)	0.2
ROCKWALL	9,400	8,900	7,046	2,400	34.1	700	400	2,100	29.5
RUNNELS	11,700	11,400	12,108	-500	-3.8	1,000	1,100	-400	-3.0
RUSK	37,100	36,100	34,102	3,000	8.9	3,200	2,900	2,700	7.9
SABINE	7,100	7,400	7,187	-100	-1.6	700	700	-100	-1.8
SAN AUGUSTINE	8,100	8,100	7,858	200	2.7	700	600	100	1.6
SAN JACINTO	7,900	8,300	6,702	1,200	18.0	500	500	1,200	18.3
SAN PATRICIO	50,800	49,800	47,288	3,500	7.5	6,400	2,300	-500	-1.1
SAN SABA	5,400	5,600	5,540	-100	-2.7	500	600	(Z)	-0.1
SCHLEICHER	2,700	2,500	2,277	400	18.0	200	200	400	15.5
SCURRY	18,300	17,300	15,760	2,500	15.9	1,800	1,000	1,800	11.2
SHACKELFORD	3,200	3,400	3,323	-100	-4.3	300	300	-100	-3.0
SHELBY	20,100	20,400	19,672	500	2.3	1,900	1,800	300	1.5

SEE FOOTNOTES AT END OF TABLE.

Table 1. ESTIMATES OF THE POPULATION OF TEXAS COUNTIES: JULY 1, 1975 AND 1976—Continued

(State estimates are shown to the nearest thousand, county estimates to the nearest hundred)

COUNTY	JULY 1, 1976 (PROVI-SIONAL)	JULY 1, 1975	APRIL 1, 1970 (CENSUS)[1]	CHANGE, 1970 TO 1976		COMPONENTS OF CHANGE, 1970 TO 1976[2]			
								NET MIGRATION	
				NUMBER	PERCENT	BIRTHS	DEATHS	NUMBER	PERCENT
SHERMAN	3,800	3,700	3,657	100	3.7	300	100	-100	-1.8
SMITH	108,900	107,200	97,096	11,800	12.1	11,300	6,400	6,900	7.1
SOMERVELL	3,500	3,100	2,793	700	24.6	200	300	700	26.4
STARR	21,800	20,300	17,707	4,100	23.1	3,400	800	1,400	8.0
STEPHENS	8,700	8,300	8,414	300	3.8	700	900	500	5.4
STERLING[14]	1,200	1,000	1,056	100	10.0	100	100	100	5.0
STONEWALL	2,200	2,200	2,397	-200	-6.8	200	200	-100	-5.0
SUTTON	4,300	4,200	3,175	1,100	34.9	500	200	900	28.1
SWISHER	10,600	10,300	10,373	200	1.7	1,300	600	-500	-4.7
TARRANT	753,400	743,500	715,587	38,600	5.4	74,100	35,400	-100	(Z)
TAYLOR	105,400	103,600	97,853	7,500	7.7	11,300	5,000	1,200	1.3
TERRELL	1,800	1,900	1,940	-200	-8.5	200	100	-200	-11.6
TERRY	13,600	13,900	14,118	-500	-3.5	1,900	700	-1,600	-11.6
THROCKMORTON	2,300	2,200	2,205	100	3.1	100	200	200	9.4
TITUS	18,800	18,200	16,702	2,000	12.3	1,700	1,400	1,700	10.4
TOM GREEN	77,200	75,200	71,047	6,100	8.6	7,600	4,600	3,100	4.4
TRAVIS[15]	375,400	360,800	295,516	79,900	27.0	37,200	12,800	55,500	18.8
TRINITY	8,100	7,800	7,628	500	6.1	700	800	500	7.2
TYLER	14,200	13,600	12,417	1,800	14.7	1,200	1,100	1,700	13.7
UPSHUR	23,800	23,300	20,976	2,800	13.4	1,900	1,700	2,500	12.1
UPTON	4,900	4,600	4,697	200	3.8	600	200	-200	-3.8
UVALDE	19,400	19,200	17,348	2,100	12.0	2,300	1,000	800	4.6
VAL VERDE	32,400	31,000	27,471	4,900	17.8	5,300	1,300	800	3.1
VAN ZANDT	26,900	26,600	22,155	4,800	21.5	1,900	2,200	5,000	22.6
VICTORIA	59,700	58,000	53,766	5,900	11.1	6,400	2,800	2,300	4.3
WALKER	34,300	33,500	27,680	6,700	24.0	2,400	1,200	5,500	19.7
WALLER	15,600	15,500	14,285	1,300	9.3	1,200	800	1,000	6.7
WARD	12,800	12,500	13,019	-300	-2.0	1,300	600	-1,000	-7.7
WASHINGTON	19,900	19,400	18,842	1,100	5.6	1,600	1,700	1,100	6.0
WEBB	82,700	78,400	72,859	9,900	13.6	13,900	3,300	-700	-1.0
WHARTON	36,100	36,100	36,729	-700	-1.8	3,500	2,300	-1,800	-4.9
WHEELER	6,000	6,100	6,434	-400	-6.9	500	600	-300	-4.9
WICHITA	120,800	119,900	120,563	200	0.2	13,500	6,500	-6,800	-5.6
WILBARGER	14,700	15,300	15,355	-700	-4.3	1,300	1,300	-700	-4.4
WILLACY	17,400	16,500	15,570	1,900	11.9	2,500	800	100	0.7
WILLIAMSON	51,200	47,000	37,305	13,900	37.2	4,600	3,000	12,300	32.9
WILSON	14,000	13,900	13,041	900	7.3	1,500	900	400	2.8
WINKLER	9,500	9,200	9,640	-100	-1.3	1,000	500	-700	-7.1
WISE	21,600	21,500	19,687	2,000	10.0	1,900	1,500	1,500	7.7
WOOD	20,500	20,900	18,589	2,000	10.5	1,500	1,900	2,300	12.4
YOAKUM	7,700	7,400	7,344	300	4.5	900	300	-300	-4.2
YOUNG	16,600	16,100	15,400	1,200	8.1	1,100	1,400	1,500	9.8
ZAPATA	5,200	4,800	4,352	800	18.6	600	300	500	11.9
ZAVALA	11,700	11,400	11,370	400	3.2	1,900	500	-1,000	-9.1

Z LESS THAN 50 PERSONS OR LESS THAN 0.05 PERCENT.

[1]THE TOTAL FOR THE STATE SHOWN HERE INCLUDES ALL CORRECTIONS TO THE 1970 CENSUS MADE THROUGH NOVEMBER 1976. THE OFFICIAL 1970 CENSUS COUNT FOR TEXAS WAS 11,196,730.

[2]BIRTHS AND DEATHS ARE BASED ON REPORTED VITAL STATISTICS FROM APRIL 1, 1970 TO DECEMBER 31, 1975, WITH EXTRAPOLATIONS TO JUNE 30, 1976. NET MIGRATION IS THE DIFFERENCE BETWEEN NET CHANGE AND NATURAL INCREASE.

[3]THE POPULATION OF BORDEN COUNTY, AS COUNTED IN THE SPECIAL CENSUS ON AUGUST 13, 1975, WAS 770. THE ESTIMATES SHOWN HERE HAVE BEEN ADJUSTED TO REFLECT THIS COUNT.

[4]THE POPULATION OF FRIO COUNTY, AS COUNTED IN THE SPECIAL CENSUS ON OCTOBER 14, 1976, WAS 12,702. THE ESTIMATES SHOWN HERE HAVE BEEN ADJUSTED TO REFLECT THIS COUNT.

[5]THE POPULATION OF GLASSCOCK COUNTY, AS COUNTED IN THE SPECIAL CENSUS ON AUGUST 19, 1975, WAS 1,131. THE ESTIMATES SHOWN HERE HAVE BEEN ADJUSTED TO REFLECT THIS COUNT.

[6]THE POPULATION OF IRION COUNTY, AS COUNTED IN THE SPECIAL CENSUS ON AUGUST 20, 1975, WAS 1,099. THE ESTIMATES SHOWN HERE HAVE BEEN ADJUSTED TO REFLECT THIS COUNT.

[7]THE POPULATION OF JEFF DAVIS COUNTY, AS COUNTED IN THE SPECIAL CENSUS ON AUGUST 27, 1975, WAS 1,454. THE ESTIMATES SHOWN HERE HAVE BEEN ADJUSTED TO REFLECT THIS COUNT.

[8]THE POPULATION OF KENEDY COUNTY, AS COUNTED IN THE SPECIAL CENSUS ON AUGUST 26, 1975, WAS 602. THE ESTIMATES SHOWN HERE HAVE BEEN ADJUSTED TO REFLECT THIS COUNT.

[9]THE POPULATION OF KENT COUNTY, AS COUNTED IN THE SPECIAL CENSUS ON AUGUST 12, 1975, WAS 1,244. THE ESTIMATES SHOWN HERE HAVE BEEN ADJUSTED TO REFLECT THIS COUNT.

[10]THE POPULATION OF KING COUNTY, AS COUNTED IN THE SPECIAL CENSUS ON AUGUST 11, 1975, WAS 419. THE ESTIMATES SHOWN HERE HAVE BEEN ADJUSTED TO REFLECT THIS COUNT.

[11]THE POPULATION OF LOVING COUNTY, AS COUNTED IN THE SPECIAL CENSUS ON AUGUST 28, 1975, WAS 112. THE ESTIMATES SHOWN HERE HAVE BEEN ADJUSTED TO REFLECT THIS COUNT.

[12]THE POPULATION OF MCMULLEN COUNTY, AS COUNTED IN THE SPECIAL CENSUS ON AUGUST 25, 1975, WAS 845. THE ESTIMATES SHOWN HERE HAVE BEEN ADJUSTED TO REFLECT THIS COUNT.

[13]THE POPULATION OF ROBERTS COUNTY, AS COUNTED IN THE SPECIAL CENSUS ON AUGUST 27, 1975, WAS 1,043. THE ESTIMATES SHOWN HERE HAVE BEEN ADJUSTED TO REFLECT THIS COUNT.

[14]THE POPULATION OF STERLING COUNTY, AS COUNTED IN THE SPECIAL CENSUS ON AUGUST 18, 1975 WAS 1,037. THE ESTIMATES SHOWN HERE HAVE BEEN ADJUSTED TO REFLECT THIS COUNT.

[15]THE POPULATION OF TRAVIS COUNTY, AS COUNTED IN THE SPECIAL CENSUS ON APRIL 20, 1976, WAS 373,275. THE ESTIMATES SHOWN HERE HAVE BEEN ADJUSTED TO REFLECT THIS COUNT.

Table 2. ESTIMATES OF THE POPULATION OF METROPOLITAN AREAS AND THEIR COMPONENT COUNTIES: TEXAS, JULY 1, 1975 AND 1976

(SMSA totals rounded independently of county numbers)

STANDARD METROPOLITAN STATISTICAL AREA AND COUNTY	JULY 1, 1976 (PROVISIONAL)	JULY 1, 1975	APRIL 1, 1970 (CENSUS)	CHANGE, 1970 TO 1976		COMPONENTS OF CHANGE, 1970 TO 1976[1]			
								NET MIGRATION	
				NUMBER	PERCENT	BIRTHS	DEATHS	NUMBER	PERCENT
ABILENE, TEXAS	131,500	128,600	122,164	9,300	7.6	13,300	7,300	3,300	2.7
CALLAHAN	9,500	9,100	8,205	1,300	16.0	600	800	1,500	18.4
JONES	16,600	15,900	16,106	500	2.9	1,400	1,500	600	3.4
TAYLOR	105,400	103,600	97,853	7,500	7.7	11,300	5,000	1,200	1.3
AMARILLO, TEXAS	154,300	151,100	144,396	9,900	6.8	16,000	7,600	1,400	1.0
POTTER	91,500	90,700	90,511	1,000	1.1	10,900	5,700	-4,100	-4.6
RANDALL	62,700	60,400	53,885	8,900	16.4	5,200	1,800	5,500	10.2
AUSTIN, TEXAS	410,100	394,900	323,158	86,900	26.9	40,400	14,100	60,500	18.7
HAYS	34,600	34,100	27,642	7,000	25.3	3,200	1,300	5,100	18.4
TRAVIS	375,400	360,800	295,516	79,900	27.0	37,200	12,800	55,500	18.8
BEAUMONT-PORT ARTHUR-ORANGE, TEXAS	355,500	350,500	347,568	8,000	2.3	34,100	18,900	-7,200	-2.1
HARDIN	35,300	34,100	29,996	5,300	17.7	3,400	1,800	3,700	12.5
JEFFERSON	243,900	241,200	246,402	-2,500	-1.0	22,900	13,800	-11,600	-4.7
ORANGE	76,400	75,300	71,170	5,200	7.3	7,800	3,300	700	0.9
BROWNSVILLE-HARLINGEN-SAN BENITO, TEXAS	179,500	169,200	140,368	39,100	27.9	27,700	7,200	18,700	13.3
CAMERON	179,500	169,200	140,368	39,100	27.9	27,700	7,200	18,700	13.3
BRYAN-COLLEGE STATION, TEXAS	73,000	70,900	57,978	15,000	25.9	7,200	2,600	10,400	18.0
BRAZOS	73,000	70,900	57,978	15,000	25.9	7,200	2,600	10,400	18.0
CORPUS CHRISTI, TEXAS	298,400	296,800	284,832	13,600	4.8	39,800	13,000	-13,300	-4.7
NUECES	247,600	247,000	237,544	10,100	4.2	33,500	10,600	-12,800	-5.4
SAN PATRICIO	50,800	49,800	47,288	3,500	7.5	6,400	2,300	-500	-1.1
DALLAS-FORT WORTH, TEXAS	2,585,300	2,555,200	2,377,623	207,700	8.7	270,500	117,700	54,800	2.3
COLLIN	96,600	91,300	66,920	29,700	44.3	9,900	3,700	23,500	35.2
DALLAS	1,423,600	1,411,600	1,327,695	95,900	7.2	158,900	61,300	-1,700	-0.1
DENTON	95,700	94,400	75,633	20,100	26.5	8,500	3,500	15,000	19.8
ELLIS	51,400	51,200	46,638	4,700	10.1	5,100	3,400	3,000	6.5
HOOD	10,100	9,600	6,368	3,700	58.2	700	700	3,800	58.9
JOHNSON	55,200	54,500	45,769	9,500	20.7	4,900	3,200	7,800	17.1
KAUFMAN	34,700	35,100	32,392	2,300	7.1	3,100	2,500	1,700	5.3
PARKER	33,600	33,600	33,888	-300	-0.8	2,700	1,900	-1,000	-3.0
ROCKWALL	9,400	8,900	7,046	2,400	34.1	700	400	2,100	29.5
TARRANT	753,400	743,500	715,587	37,800	5.3	74,100	35,400	-900	-0.1
WISE	21,600	21,500	19,687	2,000	10.0	1,900	1,500	1,500	7.7
EL PASO, TEXAS	425,200	415,400	359,291	65,900	18.3	58,000	14,400	22,300	6.2
EL PASO	425,200	415,400	359,291	65,900	18.3	58,000	14,400	22,300	6.2
GALVESTON-TEXAS CITY, TEXAS	186,300	181,500	169,812	16,500	9.7	17,800	9,300	7,900	4.7
GALVESTON	186,300	181,500	169,812	16,500	9.7	17,800	9,300	7,900	4.7
HOUSTON, TEXAS	2,392,100	2,314,600	1,999,316	392,700	19.6	255,600	92,700	229,900	11.5
BRAZORIA	127,600	124,800	108,312	19,300	17.8	12,200	4,500	11,500	10.7
FORT BEND	80,200	74,800	52,314	27,800	53.2	7,700	2,600	22,700	43.5
HARRIS	2,044,400	1,979,900	1,741,912	302,500	17.4	224,100	79,100	157,500	9.0
LIBERTY	38,100	37,400	33,014	5,100	15.5	4,100	2,500	3,600	10.8
MONTGOMERY	86,200	82,200	49,479	36,700	74.2	6,300	3,200	33,600	68.0
WALLER	15,600	15,500	14,285	1,300	9.3	1,200	800	1,000	6.7
KILLEEN-TEMPLE, TEXAS	204,600	199,100	159,794	44,800	28.1	29,300	7,300	22,800	14.3
BELL	158,300	154,100	124,483	33,800	27.2	23,900	5,800	15,700	12.6
CORYELL	46,400	45,000	35,311	11,000	31.3	5,400	1,500	7,100	20.1
LAREDO, TEXAS	82,700	78,400	72,859	9,900	13.6	13,900	3,300	-700	-1.0
WEBB	82,700	78,400	72,859	9,900	13.6	13,900	3,300	-700	-1.0
LONGVIEW, TEXAS	127,900	126,600	120,770	7,100	5.9	13,000	8,400	2,500	2.1
GREGG	82,400	81,500	75,929	6,500	8.5	8,500	5,100	3,100	4.1
HARRISON	45,500	45,100	44,841	600	1.4	4,500	3,200	-600	-1.4
LUBBOCK, TEXAS	199,600	195,300	179,295	20,300	11.3	23,000	7,800	5,100	2.9
LUBBOCK	199,600	195,300	179,295	20,300	11.3	23,000	7,800	5,100	2.9
MCALLEN-PHARR-EDINBURG, TEXAS	230,300	220,600	181,535	48,800	26.9	37,700	8,600	19,600	10.8
HIDALGO	230,300	220,600	181,535	48,800	26.9	37,700	8,600	19,600	10.8
MIDLAND, TEXAS	71,400	69,100	65,433	5,900	9.1	6,800	2,700	1,800	2.8
MIDLAND	71,400	69,100	65,433	5,900	9.1	6,800	2,700	1,800	2.8
ODESSA, TEXAS	100,900	97,700	92,660	8,200	8.9	11,100	3,700	800	0.9
ECTOR	100,900	97,700	92,660	8,200	8.9	11,100	3,700	800	0.9
SAN ANGELO, TEXAS	77,200	75,200	71,047	6,100	8.6	7,600	4,600	3,100	4.4
TOM GREEN	77,200	75,200	71,047	6,100	8.6	7,600	4,600	3,100	4.4

SEE FOOTNOTES AT END OF TABLE.

Table 2. ESTIMATES OF THE POPULATION OF METROPOLITAN AREAS AND THEIR COMPONENT COUNTIES: TEXAS, JULY 1, 1975 AND 1976—Continued

(SMSA totals rounded independently of county numbers)

STANDARD METROPOLITAN STATISTICAL AREA AND COUNTY	JULY 1, 1976 (PROVISIONAL)	JULY 1, 1975	APRIL 1, 1970 (CENSUS)	CHANGE, 1970 TO 1976		COMPONENTS OF CHANGE, 1970 TO 1976[1]			
								NET MIGRATION	
				NUMBER	PERCENT	BIRTHS	DEATHS	NUMBER	PERCENT
SAN ANTONIO, TEXAS	987,200	981,100	888,179	99,000	11.2	119,300	43,800	23,600	2.7
BEXAR	918,900	913,400	830,460	88,500	10.7	112,400	40,200	16,200	2.0
COMAL	29,500	28,900	24,165	5,300	22.0	2,800	1,700	4,200	17.5
GUADALUPE	38,800	38,700	33,554	5,300	15.7	4,100	2,000	3,200	9.4
SHERMAN-DENISON, TEXAS	81,900	81,800	83,225	-1,300	-1.6	7,500	6,000	-2,800	-3.4
GRAYSON	81,900	81,800	83,225	-1,300	-1.6	7,500	6,000	-2,800	-3.4
TEXARKANA, TEXAS-TEXARKANA, ARK. (TEXAS PORTION)	71,800	71,000	68,909	2,900	4.1	7,400	4,500	-100	-0.1
BOWIE	71,800	71,000	68,909	2,900	4.1	7,400	4,500	-100	-0.1
TYLER, TEXAS	108,900	107,200	97,096	11,800	12.1	11,300	6,400	6,900	7.1
SMITH	108,900	107,200	97,096	11,800	12.1	11,300	6,400	6,900	7.1
WACO, TEXAS	155,400	154,500	147,553	7,900	5.3	14,700	10,400	3,600	2.4
MCLENNAN	155,400	154,500	147,553	7,900	5.3	14,700	10,400	3,600	2.4
WICHITA FALLS, TEXAS	129,200	128,300	128,642	600	0.5	14,100	7,100	-6,300	-4.9
CLAY	8,400	8,500	8,079	400	4.5	500	600	500	5.7
WICHITA	120,800	119,900	120,563	200	0.2	13,500	6,500	-6,800	-5.6
METROPOLITAN	9,820,100	9,614,700	8,683,503	1,136,600	13.1	1,097,000	429,200	468,800	5.4
NONMETROPOLITAN	2,666,800	2,622,500	2,515,152	151,700	6.0	260,500	184,000	75,200	3.0

Z LESS THAN 50 PERSONS OR LESS THAN 0.05 PERCENT.

[1] BIRTHS AND DEATHS ARE BASED ON REPORTED VITAL STATISTICS FROM APRIL 1, 1970 TO DECEMBER 31, 1975, WITH EXTRAPOLATIONS TO JUNE 30, 1976. NET MIGRATION IS THE DIFFERENCE BETWEEN NET CHANGE AND NATURAL INCREASE.

APPENDIX

ESTIMATES PUBLISHED IN SERIES P-26 REPORTS SINCE 1970

(Reports issued under the Federal-State Cooperative Program for Population Estimates, jointly prepared by the Bureau of the Census and designated State agencies)

State	Report No.*			State	Report No.*		
	1975 and provisional 1976	1974 and provisional 1975	1973 and provisional 1974		1975 and provisional 1976	1974 and provisional 1975	1973 and provisional 1974
Ala.	76-1	75-1	125	Mont.	76-26	75-26	109
Alaska	(1)	(2)	(3)	Nebr.	76-27	75-27	104
Ariz.	76-3	75-3	94	Nev.	76-28	75-28	117
Ark.	76-4	75-4	115	N. H.	76-29	75-29	107
Calif.	76-5	75-5	119	N. J.	76-30	75-30	135
Colo.	76-6	75-6	103	N. Mex.	76-31	75-31	123
Conn.	76-7	75-7	116	N. Y.	76-32	(2)	(3)
Del.	76-8	75-8	111	N. C.	76-33	75-33	114
Fla.	76-9	75-9	130	N. Dak.	76-34	75-34	102
Ga.	76-10	75-10	124	Ohio	76-35	75-35	122
Hawaii	76-11	75-11	105	Okla.	76-36	75-36	112
Idaho	76-12	75-12	106	Oreg.	76-37	75-37	(3)
Ill.	76-13	75-13	128	Pa.	76-38	75-38	136
Ind.	76-14	75-14	113	R. I.	76-39	75-39	98
Iowa	76-15	75-15	138	S. C.	76-40	75-40	108
Kans.	76-16	75-16	129	S. Dak.	76-41	75-41	101
Ky.	76-17	75-17	120	Tenn.	76-42	75-42	133
La.	76-18	75-18	97	Tex.	(1)	(2)	(3)
Maine	76-19	75-19	99	Utah	76-44	75-44	96
Md.	76-20	(2)	(3)	Vt.	76-45	75-45	95
Mass.	(1)	(2)	137	Va.	76-46	75-46	127
Mich.	76-22	75-22	110	Wash.	(1)	(2)	(3)
Minn.	76-23	75-23	132	W. Va.	76-48	75-48	121
Miss.	76-24	75-24	131	Wis.	76-49	75-49	126
Mo.	76-25	75-25	134	Wyo.	76-50	75-50	100

*County estimates for all States for 1971 and provisional 1972 are published in Series P-25, No. 517. County estimates for all States for all States for 1972 and provisional 1973 are published in Series P-26, Nos. 49-93 and Series P-25, Nos. 527, 530, 531, 532, and 535.

[1]County or county equivalent estimates for 1975 and provisional 1976 are published in Series P-25 for the following States: Washington, No. 707; Alaska, No. 712; Massachusetts, No. 715; and Texas, No. 717.

[2]County or county equivalent estimates for 1974 and provisional 1975 are published in Series P-25 for the following States: Washington, No. 624; Maryland, No. 629; New York, No. 631; Massachusetts, No. 633; Texas, No. 637; and Alaska, No. 638.

[3]County or county equivalent estimates for 1973 and provisional 1974 are published in Series P-25 for the following States: Maryland, No. 596; Washington, No. 597; New York, No. 599; Oregon, No. 602; Alaska, No. 604; and Texas, No. 609.

COUNTIES, METROPOLITAN AREAS, AND SELECTED PLACES: TEXAS

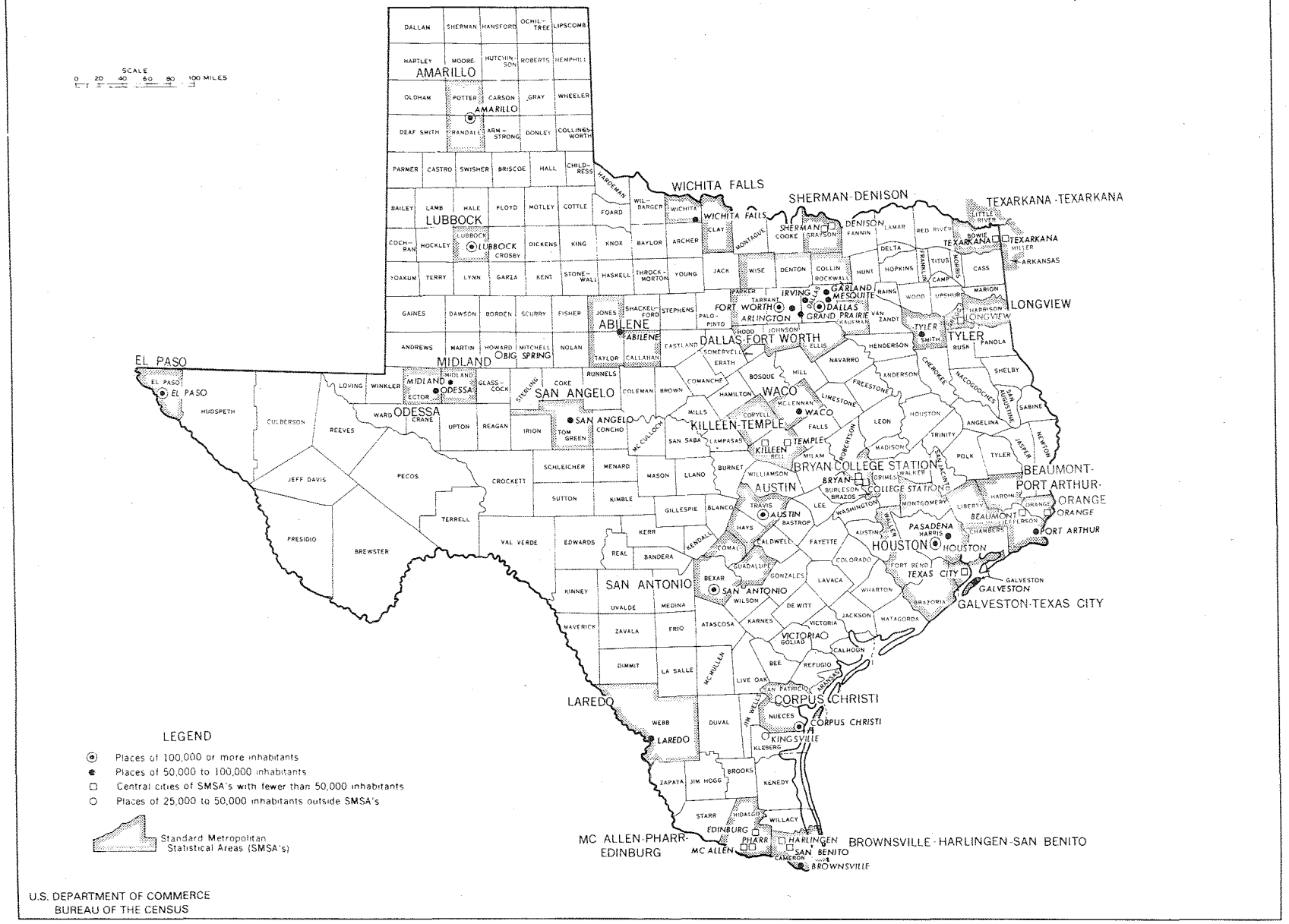

U.S. DEPARTMENT OF COMMERCE
BUREAU OF THE CENSUS

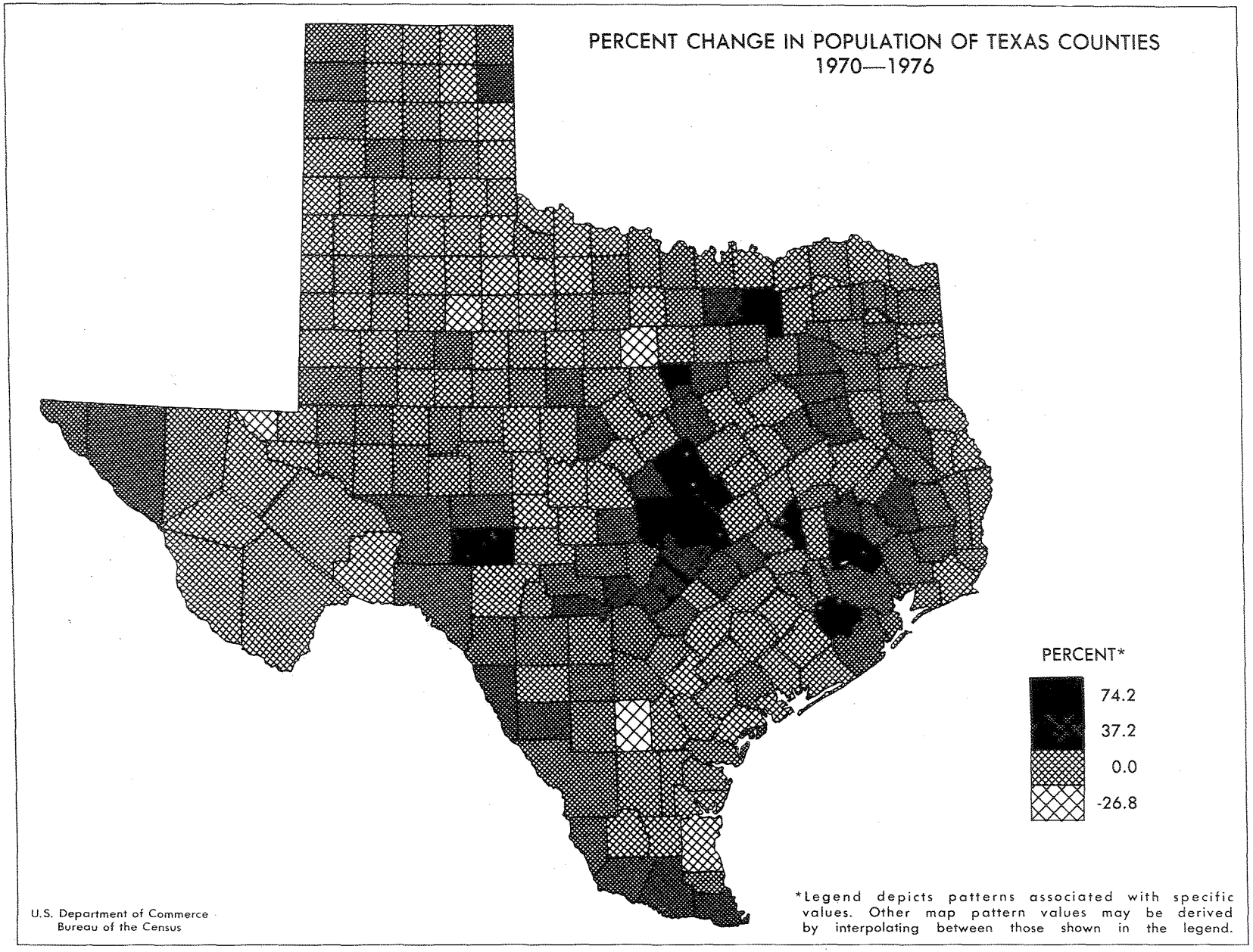
PERCENT CHANGE IN POPULATION OF TEXAS COUNTIES
1970—1976
PERCENT*
74.2
37.2
0.0
-26.8
U.S. Department of Commerce
Bureau of the Census
*Legend depicts patterns associated with specific values. Other map pattern values may be derived by interpolating between those shown in the legend.

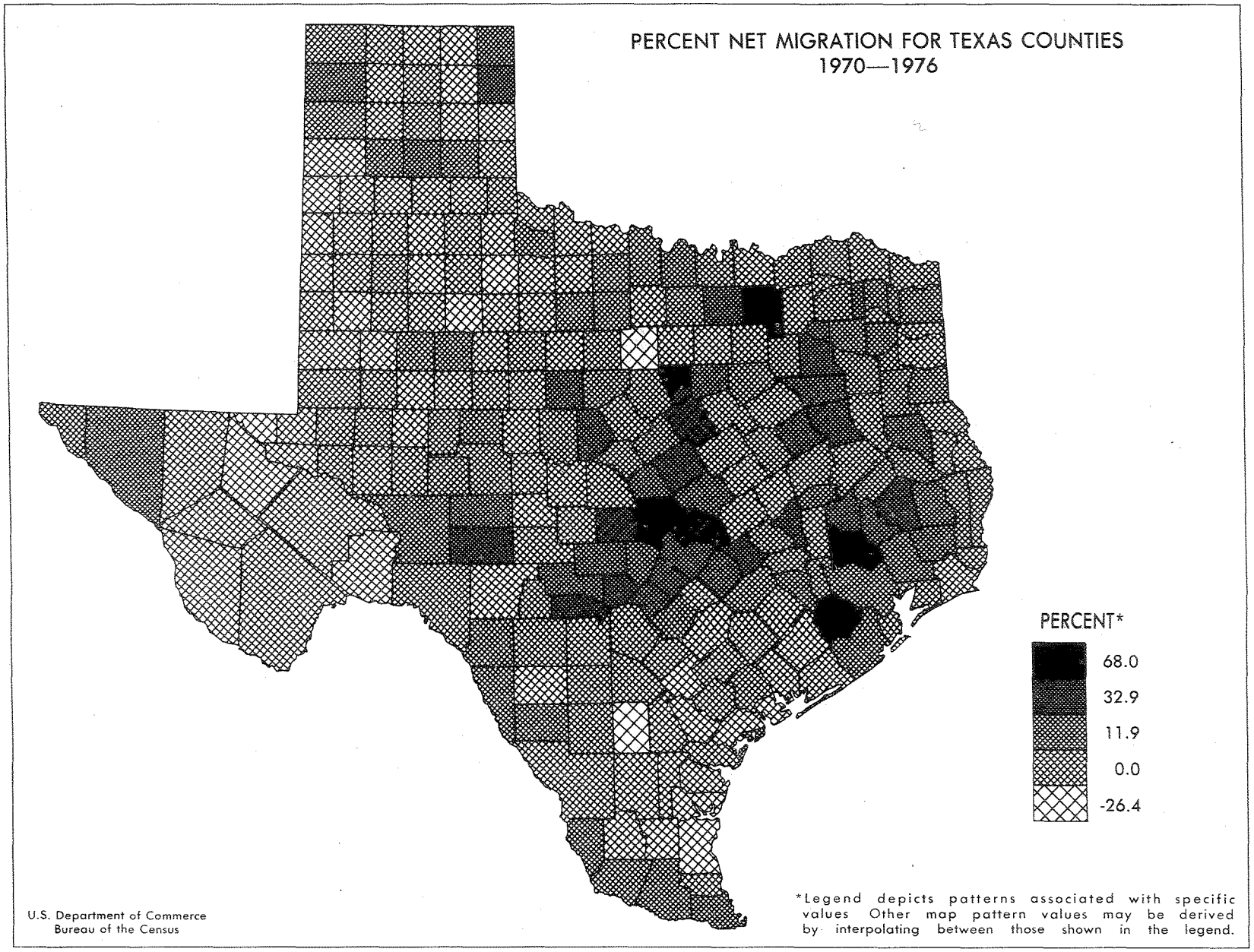
PERCENT NET MIGRATION FOR TEXAS COUNTIES
1970—1976
PERCENT*
68.0
32.9
11.9
0.0
-26.4
U.S. Department of Commerce
Bureau of the Census
*Legend depicts patterns associated with specific values Other map pattern values may be derived by interpolating between those shown in the legend.