Population Estimates and Projections

U.S. Department of Commerce
BUREAU OF THE CENSUS

Series P-25, No. 798
Issued March 1979

Estimates of the Population of Texas Counties and Metropolitan Areas: July 1, 1976 (Revised) and 1977 (Provisional)

This report presents total population estimates for July 1, 1976 and provisional estimates for July 1, 1977, for counties and metropolitan areas in Texas. These estimates were prepared by the Bureau of the Census as part of its continuing population estimates program. They are consistent in methodology with county estimates for other States jointly prepared by State agencies and the Bureau of the Census through the Federal-State Cooperative Program and published in **Current Population Reports,** Series P-26.

County estimates for July 1, 1971-1975 and provisional estimates for July 1, 1976, were published earlier in **Current Population Reports,** Series P-25 or P-26. The provisional estimates in the last cited report are superseded by the numbers published here.

The decision on methodology used in this report was based upon the results of tests of the methods. The Administrative Records method has been tested against special censuses conducted since 1970. The other methods were evaluated against the 1970 census. For a detailed description of the Federal-State Cooperative Program and an analysis of 1970 test results for methods other than the Administrative Records method, see **Current Population Reports,** Series P-26, No. 21, "Federal-State Cooperative Program for Local Population Estimates: Test Results—April 1, 1970," April 1973. Summary results of tests of the Administrative Records method are presented in **Current Population Reports,** Series P-25, Nos. 649-698, and in detail in Series P-25, No. 699 (forthcoming).

The estimates shown for July 1, 1976, are based on an average of the following methods, adjusted to agree with the July 1, 1976 State estimate.

1. **The Regression (ratio-correlation) method.**[1] In the Regression method, a multiple regression equation is used to relate changes in a number of different data series to change in population distribution. The series of data used in the Regression method for Texas are: resident births (X_1), resident deaths (X_2), and motor vehicles (X_3). Variables X_4 through X_8 are measures that categorize Texas counties as to their metropolitan nature and their growth rate in recent years. They comprise a series of characteristics unique to each county that substantially improve the predictive quality of the regression equation and the resulting population estimates. The prediction equation used for Texas is given by

$$\hat{Y} = 0.6358 + 0.1689X_1 + 0.0690X_2 + 0.1869X_3 + 0.0343X_4 - 0.2464X_5 - 0.1889X_6 - 0.1465X_7 - 0.0966X_8$$

2. **Component Method II.**[1] This method employs vital statistics to measure natural increase and school enrollment to measure net migration. The estimates produced by Component Method II are specific to the population under

[1] More detailed descriptions of the methods are given in **Current Population Reports,** Series P-25, Nos. 427 and 520. Modifications made to the methodologies for the current series will be given in forthcoming reports in Series P-25.

For sale by the Superintendent of Documents, U.S. Government Printing Office, Washington, D.C. 20402. Postage stamps not acceptable; currency submitted at sender's risk. Remittances from foreign countries must be by international money order or by a draft on a U.S. bank. **Current Population Reports** are sold in two subscription packages: Series P-20, P-23, P-27, and P-60 are available for $40.00 per year ($10 additional for foreign mailing); Series P-25, P-26, and P-28 are available for $70.00 per year ($17.50 additional for foreign mailing). The single-copy price of this report is 90 cents.

65 not residing in group quarters. To this population is added an estimate of the population 65 and over based on the change in Medicare enrollees from 1970 to the estimate date, the institutional and college population, and reported military population living in barracks.

3. **The Administrative Records method.**[1] This is a component method which uses individual Federal income tax returns to measure the intercounty migration of the nongroup quarters population and reported birth and death statistics to estimate natural increase. The tax returns are matched by Social Security number in the base year and the estimate year to determine the number of persons whose county of residence changed during the estimating period. A net migration rate based on exemptions claimed by the matched cases is then applied to the total population. The resulting estimate is made specific to the nongroup quarters population under age 65 by excluding from the migration computations data relating to persons 65 years and over as well as persons residing in group quarters. These estimates of migration are then combined with the independent estimates of the population 65 and over used in the Component Method II estimate and the other components of population change—births, deaths, immigration, and the net movement between the military and civilian population.

The provisional July 1, 1977 estimates for counties were developed by adding to the 1976 estimates the average change between the 1976 and 1977 Component Method II estimates and the Regression method estimates. All counties were subsequently adjusted to agree with the provisional July 1, 1977 State estimate.

Table 2 presents estimates of the population of metropolitan areas and metropolitan counties in the State. The titles and definitions of the standard metropolitan statistical areas (SMSA's) are those currently defined by the Office of Management and Budget, Executive Office of the President. Where an SMSA falls in more than one State (indicated in the SMSA title) information on the other State parts of the area can be obtained by referring to the P-26 or P-25 report for that particular State.

Corresponding estimates for other States will be published as they become available. The appendix table lists reports published to date for States in the 1976-77 series, together with those published for earlier years.

The 1970 census populations for the State and counties shown on the table reflect all corrections to the census count made subsequent to the release of the official State figure. Counties with corrections of more than 500 are Bowie, Ector, Jefferson, Tarrant, and Wichita Counties.

The estimates presented in the table have been rounded to the nearest hundred without being adjusted to the State total, which was independently rounded to the nearest thousand. Percentages are based on unrounded numbers. Births and deaths are taken from reported vital statistics from April 1, 1970, to December 31 1976, with extrapolations through June 30, 1977. Net migration is the residual difference between net change and natural increase.

[1] See footnote 1 on page 1.

Table 1. ESTIMATES OF THE POPULATION OF TEXAS COUNTIES: JULY 1, 1976 AND 1977

(State estimates are shown to the nearest thousand, county estimates to the nearest hundred)

COUNTY	JULY 1, 1977 (PROVI-SIONAL)	JULY 1, 1976	APRIL 1, 1970 (CENSUS)[1]	CHANGE, 1970 TO 1977		COMPONENTS OF CHANGE, 1970 TO 1977[2]			
								NET MIGRATION	
				NUMBER	PERCENT	BIRTHS	DEATHS	NUMBER	PERCENT
TEXAS	12,830,000	12,599,000	11,198,655	1,632,000	14.6	1,577,000	715,000	769,000	6.9
ANDERSON	33,200	32,300	27,789	5,400	19.5	3,100	3,000	5,300	19.0
ANDREWS	11,400	11,300	10,372	1,000	9.4	1,500	500	(Z)	0.1
ANGELINA	56,600	55,800	49,349	7,300	14.8	7,100	3,800	4,000	8.1
ARANSAS	11,100	10,800	8,902	2,200	25.2	1,200	800	1,800	20.6
ARCHER	6,400	6,200	5,759	600	10.9	500	400	500	9.0
ARMSTRONG	2,000	2,000	1,895	100	3.3	100	200	100	5.9
ATASCOSA	20,200	20,100	18,696	1,500	8.1	2,900	1,500	100	0.4
AUSTIN	15,400	14,800	13,831	1,500	11.2	1,300	1,500	1,700	12.6
BAILEY	7,800	8,100	8,487	-700	-7.7	1,200	400	-1,400	-16.8
BANDERA	6,500	6,200	4,747	1,800	37.8	400	500	1,900	39.8
BASTROP	20,000	19,900	17,297	2,800	15.9	2,200	1,900	2,500	14.3
BAYLOR	4,900	4,900	5,221	-400	-6.8	400	600	-200	-3.5
BEE	22,800	23,400	22,737	100	0.4	3,900	1,300	-2,500	-11.0
BELL	161,000	158,700	124,483	36,500	29.3	28,300	6,800	15,100	12.1
BEXAR	954,100	935,500	830,460	123,600	14.9	128,700	46,500	41,400	5.0
BLANCO	4,000	4,000	3,567	400	11.7	400	400	500	13.9
BORDEN[3]	700	800	888	-100	-16.7	(Z)	(Z)	-200	-17.2
BOSQUE	12,400	12,300	10,966	1,400	12.9	900	1,400	1,900	17.4
BOWIE	73,100	72,500	68,909	4,200	6.0	8,500	5,200	900	1.3
BRAZORIA	135,400	130,700	108,312	27,100	25.0	14,600	5,300	17,800	16.4
BRAZOS	77,400	75,700	57,978	19,400	33.4	8,400	3,100	14,100	24.3
BREWSTER	7,300	7,800	7,780	-400	-5.7	1,000	400	-1,000	-12.7
BRISCOE	2,600	2,700	2,794	-200	-8.7	300	200	-300	-10.2
BROOKS	7,700	7,800	8,005	-300	-3.4	1,200	500	-1,000	-12.5
BROWN	29,600	30,100	25,877	3,800	14.5	2,800	2,800	3,700	14.3
BURLESON	10,600	10,600	9,999	600	6.2	1,100	1,100	600	5.8
BURNET	15,800	15,300	11,420	4,400	38.8	1,200	1,300	4,500	39.6
CALDWELL	22,100	22,000	21,178	900	4.5	2,300	1,600	300	1.2
CALHOUN	18,100	17,800	17,831	300	1.7	2,400	900	-1,200	-6.8
CALLAHAN	9,600	9,500	8,205	1,400	17.5	700	900	1,600	19.7
CAMERON	176,500	174,200	140,368	36,100	25.7	32,600	8,600	12,200	8.7
CAMP	8,400	8,200	8,005	400	5.5	900	900	400	5.0
CARSON	6,500	6,400	6,358	100	2.0	600	400	(Z)	-0.2
CASS	26,400	26,300	24,133	2,300	9.4	2,800	2,200	1,600	6.6
CASTRO	10,600	10,600	10,394	200	1.9	1,600	500	-900	-9.0
CHAMBERS	14,000	13,300	12,187	1,800	15.1	1,500	800	1,200	9.8
CHEROKEE	32,400	32,700	32,008	300	1.1	3,600	3,200	-100	-0.2
CHILDRESS	6,500	6,500	6,605	-100	-1.4	600	700	(Z)	(Z)
CLAY	9,000	8,500	8,079	900	11.3	600	700	1,000	12.5
COCHRAN	4,900	5,000	5,326	-400	-8.4	700	300	-800	-15.1
COKE	3,100	3,200	3,087	(Z)	0.5	200	300	100	3.5
COLEMAN	10,300	10,200	10,288	(Z)	-0.1	900	1,300	500	4.4
COLLIN	101,300	95,800	66,920	34,300	51.3	11,500	4,400	27,200	40.6
COLLINGSWORTH	4,500	4,400	4,755	-300	-5.9	400	500	-200	-4.2
COLORADO	17,200	17,200	17,638	-400	-2.2	1,600	1,600	-400	-2.1
COMAL	31,100	29,900	24,165	7,000	28.8	3,200	2,000	5,800	24.0
COMANCHE	12,100	12,100	11,898	200	1.5	1,100	1,300	400	3.7
CONCHO	2,800	2,800	2,937	-100	-4.8	200	300	-100	-2.1
COOKE	24,500	24,900	23,471	1,100	4.5	2,500	2,000	600	2.5
CORYELL	47,600	48,500	35,311	12,300	34.8	6,500	1,700	7,500	21.4
COTTLE	3,000	3,000	3,204	-200	-6.7	300	300	-200	-6.9
CRANE	4,300	4,200	4,172	100	2.6	600	300	-200	-4.4
CROCKETT[4]	4,200	4,200	3,885	300	8.1	600	200	(Z)	0.1
CROSBY	8,600	8,600	9,085	-500	-5.9	1,100	600	-1,100	-11.7
CULBERSON	3,600	3,700	3,429	200	5.2	600	200	-300	-8.4
DALLAM	6,700	6,600	6,012	700	11.7	900	500	300	4.4
DALLAS	1,469,600	1,452,500	1,327,695	141,900	10.7	181,800	70,900	31,000	2.3
DAWSON	15,900	16,000	16,604	-700	-4.0	2,600	1,200	-2,000	-12.2
DEAF SMITH	20,300	20,100	18,999	1,300	6.9	3,500	900	-1,300	-6.6
DELTA	4,600	4,700	4,927	-300	-6.7	400	700	(Z)	0.4
DENTON	97,400	95,900	75,633	21,700	28.7	10,300	4,100	15,500	20.5
DE WITT	18,800	18,700	18,660	100	0.7	1,900	2,000	300	1.4
DICKENS	3,400	3,500	3,737	-300	-9.1	400	400	-300	-7.4
DIMMIT	11,000	10,800	9,039	1,900	21.4	1,700	600	800	8.5
DONLEY	3,700	3,800	3,641	100	2.5	300	400	200	4.1
DUVAL	12,100	11,900	11,722	300	3.0	1,700	800	-600	-4.8
EASTLAND	18,700	18,700	18,092	600	3.4	1,600	2,500	1,500	8.1
ECTOR	103,300	100,900	92,660	10,700	11.5	12,900	4,400	2,100	2.3
EDWARDS	2,200	2,100	2,107	100	4.7	300	200	(Z)	0.7
ELLIS	52,900	52,000	46,638	6,200	13.4	6,000	4,000	4,200	9.1

SEE FOOTNOTES AT END OF TABLE.

Table 1. ESTIMATES OF THE POPULATION OF TEXAS COUNTIES: JULY 1, 1976 AND 1977—Continued

(State estimates are shown to the nearest thousand, county estimates to the nearest hundred)

COUNTY	JULY 1, 1977 (PROVISIONAL)	JULY 1, 1976	APRIL 1, 1970 (CENSUS)[1]	CHANGE, 1970 TO 1977		COMPONENTS OF CHANGE, 1970 TO 1977[2]			
								NET MIGRATION	
				NUMBER	PERCENT	BIRTHS	DEATHS	NUMBER	PERCENT
EL PASO	434,700	429,200	359,291	75,400	21.0	67,500	16,700	24,600	6.9
ERATH	18,900	19,100	18,141	800	4.3	1,600	1,800	1,000	5.6
FALLS	16,300	16,600	17,300	-1,000	-5.8	1,500	2,000	-400	-2.4
FANNIN	23,100	22,800	22,705	400	1.7	1,800	2,500	1,000	4.5
FAYETTE	17,600	17,400	17,650	-100	-0.5	1,200	2,000	700	4.1
FISHER	6,000	5,900	6,344	-400	-5.9	500	600	-300	-4.9
FLOYD	10,500	10,500	11,044	-600	-5.4	1,400	800	-1,200	-10.8
FOARD	2,200	2,300	2,211	(Z)	0.9	200	200	100	4.3
FORT BEND	86,600	79,700	52,314	34,300	65.5	9,400	3,000	27,900	53.3
FRANKLIN	6,400	6,100	5,291	1,100	21.2	500	600	1,200	23.5
FREESTONE	12,200	12,100	11,116	1,100	9.9	1,100	1,400	1,400	12.8
FRIO[3]	12,900	12,600	11,159	1,700	15.4	2,000	700	400	3.5
GAINES	11,200	11,400	11,593	-400	-3.2	1,600	600	-1,400	-12.4
GALVESTON	195,400	189,800	169,812	25,600	15.1	20,900	10,800	15,500	9.1
GARZA	5,300	5,200	5,289	(Z)	-0.2	800	400	-400	-7.3
GILLESPIE	11,300	11,600	10,553	800	7.3	1,000	1,100	900	8.5
GLASSCOCK[6]	1,100	1,100	1,155	(Z)	-2.8	100	100	-100	-10.6
GOLIAD	4,800	4,800	4,869	(Z)	-0.7	500	500	(Z)	-0.8
GONZALES	16,100	16,300	16,375	-300	-1.7	2,000	1,600	-700	-4.5
GRAY	25,700	25,600	26,949	-1,300	-4.8	2,700	2,000	-2,000	-7.5
GRAYSON	84,100	84,200	83,225	900	1.0	8,500	7,000	-700	-0.8
GREGG	85,400	83,600	75,929	9,500	12.5	9,900	6,000	5,600	7.4
GRIMES	12,300	12,200	11,855	500	4.0	1,300	1,400	500	4.3
GUADALUPE	39,700	39,500	33,554	6,100	18.2	4,700	2,400	3,800	11.2
HALE	35,300	35,300	34,137	1,200	3.5	5,200	2,200	-1,800	-5.3
HALL	5,700	5,800	6,015	-400	-5.9	600	600	-400	-6.0
HAMILTON	7,500	7,400	7,198	300	4.4	500	1,000	800	11.0
HANSFORD	6,200	6,200	6,351	-100	-2.1	800	300	-600	-9.5
HARDEMAN	6,300	6,400	6,795	-500	-7.8	600	700	-400	-6.0
HARDIN	37,200	35,800	29,996	7,200	23.9	3,900	2,100	5,400	17.9
HARRIS	2,138,300	2,067,900	1,741,912	396,300	22.8	262,100	92,800	227,000	13.0
HARRISON	45,800	45,700	44,841	900	2.0	5,200	3,800	-500	-1.2
HARTLEY	3,400	3,300	2,782	600	22.4	300	200	500	17.6
HASKELL	7,700	8,000	8,512	-800	-9.5	700	900	-600	-7.5
HAYS	34,700	34,600	27,642	7,000	25.5	3,700	1,500	4,900	17.6
HEMPHILL	4,000	3,900	3,084	900	29.4	500	300	700	22.0
HENDERSON	33,100	31,900	26,466	6,600	25.0	2,900	2,700	6,400	24.0
HIDALGO	232,300	228,500	181,535	50,800	28.0	44,500	9,900	16,300	9.0
HILL	22,400	22,600	22,596	-200	-1.0	2,100	2,700	400	1.9
HOCKLEY	21,000	21,000	20,396	600	2.8	2,700	1,100	-1,000	-5.1
HOOD	11,000	10,300	6,368	4,700	73.3	800	800	4,700	73.7
HOPKINS	22,400	22,200	20,710	1,700	8.2	2,400	2,100	1,300	6.5
HOUSTON	18,700	18,400	17,855	800	4.5	1,600	1,900	1,100	5.9
HOWARD	37,400	38,000	37,796	-400	-1.1	5,400	2,400	-3,500	-9.2
HUDSPETH	2,800	2,800	2,392	400	17.9	400	100	200	6.7
HUNT	49,900	50,400	47,948	2,000	4.1	4,800	3,900	1,100	2.2
HUTCHINSON	25,900	25,300	24,443	1,500	6.1	2,500	1,700	600	2.5
IRION[7]	1,100	1,100	1,070	(Z)	3.6	100	100	(Z)	3.7
JACK	6,500	6,500	6,711	-200	-3.2	500	600	-100	-2.1
JACKSON	13,000	12,900	12,975	(Z)	-0.2	1,400	900	-500	-4.0
JASPER	28,000	27,100	24,692	3,300	13.4	2,900	1,900	2,400	9.6
JEFF DAVIS[8]	1,400	1,400	1,527	-100	-6.4	200	100	-200	-10.5
JEFFERSON	246,900	245,200	246,402	500	0.2	26,700	16,100	-10,100	-4.1
JIM HOGG	4,700	4,700	4,654	100	1.7	600	300	-200	-4.7
JIM WELLS	34,200	34,100	33,032	1,100	3.5	4,900	1,900	-1,800	-5.6
JOHNSON	58,600	56,500	45,769	12,800	28.0	5,700	3,800	10,900	23.9
JONES	16,400	16,200	16,106	300	2.0	1,600	1,700	400	2.7
KARNES	12,600	12,600	13,462	-800	-6.2	1,500	1,200	-1,200	-8.8
KAUFMAN	35,400	34,900	32,392	3,000	9.3	3,500	2,900	2,400	7.4
KENDALL	8,900	8,700	6,964	2,000	28.4	800	700	1,800	26.3
KENEDY[9]	600	600	678	-100	-14.9	(Z)	(Z)	-100	-19.5
KENT[10]	1,200	1,200	1,434	-300	-18.0	100	100	-200	-16.5
KERR	22,800	22,100	19,454	3,400	17.3	2,000	2,200	3,600	18.4
KIMBLE	4,000	4,000	3,904	100	2.3	400	400	100	1.4
KING[11]	400	400	464	-100	-13.1	(Z)	(Z)	-100	-17.2
KINNEY	2,300	2,200	2,006	300	12.7	300	200	200	7.9
KLEBERG	32,800	33,000	33,166	-400	-1.2	5,400	1,400	-4,300	-13.1
KNOX	5,700	5,600	5,972	-200	-4.1	600	600	-200	-2.8
LAMAR	38,100	38,200	36,062	2,100	5.7	4,300	3,600	1,300	3.7
LAMB	17,500	17,100	17,770	-200	-1.3	2,100	1,400	-1,000	-5.4

SEE FOOTNOTES AT END OF TABLE.

Table 1. ESTIMATES OF THE POPULATION OF TEXAS COUNTIES: JULY 1, 1976 AND 1977—Continued

(State estimates are shown to the nearest thousand, county estimates to the nearest hundred)

COUNTY	JULY 1, 1977 (PROVI-SIONAL)	JULY 1, 1976	APRIL 1, 1970 (CENSUS)[1]	CHANGE, 1970 TO 1977		COMPONENTS OF CHANGE, 1970 TO 1977[2]			
								NET MIGRATION	
				NUMBER	PERCENT	BIRTHS	DEATHS	NUMBER	PERCENT
LAMPASAS	11,600	11,800	9,323	2,300	24.7	1,700	900	1,500	16.6
LA SALLE	5,700	5,500	5,014	700	13.3	700	400	300	6.5
LAVACA	17,600	17,500	17,903	-300	-1.6	1,600	2,000	100	0.8
LEE	8,800	8,800	8,048	700	8.9	700	900	900	10.7
LEON	8,900	8,800	8,738	200	2.3	700	1,000	500	6.0
LIBERTY	40,300	38,800	33,014	7,300	22.0	4,800	2,900	5,400	16.2
LIMESTONE	18,200	18,300	18,100	100	0.7	1,600	2,100	700	3.7
LIPSCOMB	3,700	3,700	3,486	200	5.4	200	300	200	6.7
LIVE OAK	6,700	6,600	6,697	(Z)	(Z)	700	500	-200	-2.8
LLANO	9,100	8,600	6,979	2,100	30.5	500	900	2,500	36.5
LOVING[12]	100	100	164	-100	-42.7	(Z)	(Z)	-100	-39.6
LUBBOCK	200,200	198,300	179,295	20,900	11.6	26,600	9,100	3,300	1.8
LYNN	8,900	8,800	9,107	-200	-2.7	1,000	600	-700	-7.2
MCCULLOCH	8,300	8,400	8,571	-200	-2.7	900	1,000	(Z)	-0.4
MCLENNAN	161,500	158,600	147,553	14,000	9.5	17,100	12,000	8,900	6.1
MCMULLEN[13]	800	800	1,095	-300	-30.6	100	100	-300	-30.1
MADISON	8,900	8,700	7,693	1,200	15.5	600	800	1,400	18.0
MARION	8,500	8,500	8,517	(Z)	0.4	800	900	100	1.1
MARTIN	5,000	5,000	4,774	300	5.4	600	300	-100	-1.7
MASON	3,300	3,300	3,356	-100	-2.1	300	400	100	2.1
MATAGORDA	30,600	29,000	27,913	2,700	9.7	3,400	2,000	1,300	4.6
MAVERICK	24,000	22,700	18,093	5,900	32.6	3,700	800	3,000	16.6
MEDINA	21,700	21,700	20,249	1,400	7.1	2,600	1,400	300	1.2
MENARD	2,400	2,500	2,646	-200	-8.3	300	300	-200	-6.0
MIDLAND	72,500	71,600	65,433	7,100	10.8	8,200	3,200	2,000	3.1
MILAM	19,700	19,800	20,028	-400	-1.8	2,100	2,100	-400	-2.0
MILLS	4,300	4,300	4,212	100	2.0	300	600	300	8.1
MITCHELL	8,900	8,800	9,073	-200	-2.2	1,100	900	-400	-4.3
MONTAGUE	16,500	16,500	15,326	1,200	7.8	1,500	1,800	1,500	9.7
MONTGOMERY	95,900	87,500	49,479	46,400	93.9	7,800	3,800	42,500	85.9
MOORE	14,900	14,600	14,060	800	5.9	2,000	700	-500	-3.2
MORRIS	13,700	13,400	12,310	1,300	10.9	1,500	1,100	900	7.4
MOTLEY	1,900	2,000	2,178	-200	-11.0	200	200	-200	-9.2
NACOGDOCHES	42,600	42,800	36,362	6,300	17.2	4,100	2,800	5,000	13.7
NAVARRO	31,900	31,700	31,150	800	2.4	3,100	3,500	1,200	3.8
NEWTON	12,500	12,100	11,657	800	6.9	1,100	700	400	3.7
NOLAN	16,200	16,100	16,220	(Z)	-0.2	2,000	1,500	-500	-3.3
NUECES	250,700	251,900	237,544	13,100	5.5	38,600	12,500	-12,900	-5.4
OCHILTREE	9,400	9,300	9,704	-400	-3.6	1,100	500	-1,000	-9.8
OLDHAM	2,600	2,600	2,258	400	16.5	300	100	200	9.0
ORANGE	79,800	77,600	71,170	8,700	12.2	9,100	3,700	3,300	4.6
PALO PINTO	24,500	24,300	28,962	-4,500	-15.4	3,100	2,100	-5,500	-19.1
PANOLA	18,100	17,300	15,894	2,200	13.8	1,600	1,500	2,100	13.1
PARKER	35,600	35,000	33,888	1,800	5.2	3,000	2,200	1,000	2.9
PARMER	10,300	10,400	10,509	-200	-1.9	1,500	500	-1,200	-11.8
PECOS	14,300	14,000	13,748	500	3.8	2,000	700	-800	-5.5
POLK	18,700	18,300	14,457	4,200	29.3	1,900	1,500	3,800	26.6
POTTER	92,900	92,700	90,511	2,300	2.6	12,800	6,700	-3,700	-4.1
PRESIDIO	4,800	4,800	4,842	-100	-1.6	800	300	-500	-10.7
RAINS	4,600	4,500	3,752	800	21.8	300	400	900	24.2
RANDALL	65,000	61,900	53,885	11,100	20.7	6,100	2,200	7,300	13.5
REAGAN	3,500	3,500	3,239	200	7.5	500	100	-100	-2.6
REAL	2,300	2,200	2,013	300	13.2	200	200	300	13.4
RED RIVER	14,400	14,400	14,298	100	0.5	1,500	1,600	200	1.1
REEVES	15,800	16,200	16,526	-700	-4.2	2,900	800	-2,700	-16.3
REFUGIO	9,200	9,100	9,494	-300	-3.0	700	500	-600	-5.9
ROBERTS[14]	1,100	1,100	967	100	10.5	100	100	100	9.2
ROBERTSON	14,100	14,200	14,389	-300	-2.3	1,700	1,500	-400	-3.0
ROCKWALL	9,700	9,300	7,046	2,700	38.0	800	500	2,400	33.5
RUNNELS	11,400	11,400	12,108	-700	-5.9	1,100	1,200	-600	-5.0
RUSK	37,600	36,700	34,102	3,500	10.3	3,700	3,300	3,100	9.2
SABINE	7,300	7,400	7,187	100	1.6	800	800	100	1.7
SAN AUGUSTINE	8,500	8,300	7,858	600	7.8	800	700	500	6.7
SAN JACINTO	9,000	8,200	6,702	2,300	35.0	600	600	2,300	35.0
SAN PATRICIO	52,500	51,300	47,288	5,200	11.1	7,400	2,700	500	1.1
SAN SABA	5,300	5,500	5,540	-200	-3.8	500	700	(Z)	-0.9
SCHLEICHER	2,600	2,600	2,277	400	16.2	300	200	300	13.4
SCURRY	18,000	17,800	15,760	2,200	14.0	2,100	1,200	1,400	8.6
SHACKELFORD	3,300	3,300	3,323	(Z)	-0.5	300	300	(Z)	0.6
SHELBY	20,300	20,300	19,672	700	3.4	2,200	2,100	600	2.9

SEE FOOTNOTES AT END OF TABLE.

Table 1. ESTIMATES OF THE POPULATION OF TEXAS COUNTIES: JULY 1, 1976 AND 1977—Continued

(State estimates are shown to the nearest thousand, county estimates to the nearest hundred)

COUNTY	JULY 1, 1977 (PROVI-SIONAL)	JULY 1, 1976	APRIL 1, 1970 (CENSUS)[1]	CHANGE, 1970 TO 1977		COMPONENTS OF CHANGE, 1970 TO 1977[2]			
								NET MIGRATION	
				NUMBER	PERCENT	BIRTHS	DEATHS	NUMBER	PERCENT
SHERMAN	3,900	3,800	3,657	200	6.3	400	200	(Z)	0.5
SMITH	111,500	109,800	97,096	14,400	14.8	13,000	7,400	8,800	9.0
SOMERVELL	3,700	3,400	2,793	900	32.9	300	300	1,000	34.1
STARR	21,700	21,300	17,707	4,000	22.8	4,200	900	700	4.2
STEPHENS	8,900	8,700	8,414	400	5.3	900	1,000	600	6.8
STERLING[15]	1,000	1,000	1,056	(Z)	-2.4	100	100	-100	-8.0
STONEWALL	2,200	2,200	2,397	-200	-9.6	200	200	-200	-7.4
SUTTON[16]	4,900	4,600	3,175	1,700	52.8	600	300	1,400	43.3
SWISHER	10,100	10,400	10,373	-200	-2.3	1,500	700	-1,000	-9.3
TARRANT	779,800	769,200	715,587	64,200	9.0	85,700	41,100	19,600	2.7
TAYLOR	105,000	105,700	97,853	7,100	7.3	13,000	5,900	(Z)	(Z)
TERRELL	1,800	1,800	1,940	-200	-9.1	200	100	-300	-13.6
TERRY	13,800	13,600	14,118	-300	-2.1	2,100	900	-1,600	-11.2
THROCKMORTON	2,200	2,200	2,205	(Z)	-0.8	100	300	100	5.4
TITUS	18,900	18,600	16,702	2,200	13.3	2,000	1,700	1,800	11.0
TOM GREEN	76,600	76,500	71,047	5,500	7.8	8,900	5,400	2,100	2.9
TRAVIS[17]	388,200	375,400	295,516	92,700	31.4	43,000	14,900	64,500	21.8
TRINITY	7,900	8,000	7,628	200	3.2	800	900	300	4.3
TYLER	14,500	14,000	12,417	2,100	16.7	1,400	1,300	1,900	15.4
UPSHUR	24,500	23,800	20,976	3,500	16.9	2,300	2,000	3,200	15.5
UPTON	4,600	4,700	4,697	-100	-2.2	600	200	-500	-10.6
UVALDE	19,800	19,700	17,348	2,400	14.0	2,800	1,200	900	5.1
VAL VERDE	32,200	31,900	27,471	4,700	17.2	6,100	1,500	100	0.3
VAN ZANDT	27,400	26,900	22,155	5,300	23.8	2,200	2,600	5,600	25.5
VICTORIA	60,600	59,600	53,766	6,900	12.8	7,600	3,200	2,500	4.7
WALKER	34,000	33,800	27,680	6,300	22.9	2,900	1,400	4,900	17.8
WALLER	15,800	15,700	14,285	1,500	10.6	1,500	1,000	1,000	7.3
WARD	12,500	12,600	13,019	-600	-4.3	1,600	700	-1,400	-10.8
WASHINGTON	19,800	19,900	18,842	900	5.0	1,900	2,000	1,100	5.8
WEBB	85,000	83,300	72,859	12,200	16.7	16,100	3,900	(Z)	(Z)
WHARTON	37,300	36,500	36,729	600	1.6	4,100	2,700	-800	-2.1
WHEELER	6,200	6,100	6,434	-200	-3.6	600	700	-100	-1.6
WICHITA	122,600	123,500	120,563	2,100	1.7	15,600	7,400	-6,100	-5.1
WILBARGER	15,000	15,000	15,355	-400	-2.3	1,500	1,500	-400	-2.4
WILLACY	16,800	16,800	15,570	1,200	7.6	3,000	900	-900	-5.7
WILLIAMSON	51,400	49,400	37,305	14,100	37.8	5,400	3,400	12,200	32.6
WILSON	14,000	13,900	13,041	1,000	7.4	1,700	1,000	300	2.1
WINKLER	9,600	9,400	9,640	-100	-0.5	1,200	500	-700	-7.6
WISE	22,000	21,800	19,687	2,300	11.5	2,200	1,700	1,800	9.3
WOOD	22,000	21,100	18,589	3,400	18.5	1,900	2,200	3,800	20.4
YOAKUM	7,300	7,500	7,344	(Z)	-0.6	1,100	300	-800	-10.8
YOUNG	17,300	16,400	15,400	1,900	12.5	1,400	1,600	2,200	14.1
ZAPATA	5,300	5,100	4,352	900	21.7	700	300	600	13.3
ZAVALA	11,500	11,500	11,370	100	1.1	2,200	600	-1,500	-13.4

(Z) LESS THAN 50 PERSONS OR LESS THAN 0.05 PERCENT.

[1]THE TOTAL FOR THE STATE SHOWN HERE INCLUDES ALL CORRECTIONS TO THE 1970 CENSUS MADE SUBSEQUENT TO THE RELEASE OF THE OFFICIAL COUNTS. THE OFFICIAL 1970 CENSUS COUNT FOR TEXAS WAS 11,196,730.

[2]BIRTHS AND DEATHS ARE BASED ON REPORTED VITAL STATISTICS FROM APRIL 1, 1970 TO DECEMBER 31, 1976, WITH EXTRAPOLATIONS TO JUNE 30, 1977. NET MIGRATION IS THE DIFFERENCE BETWEEN NET CHANGE AND NATURAL INCREASE.

[3]THE POPULATION OF BORDEN COUNTY, AS COUNTED IN THE SPECIAL CENSUS ON AUGUST 13, 1975, WAS 779. THE ESTIMATES SHOWN HERE HAVE BEEN ADJUSTED TO REFLECT THIS COUNT.

[4]THE POPULATION OF CROCKETT COUNTY, AS COUNTED IN THE SPECIAL CENSUS ON JANUARY 11, 1977, WAS 4,177. THE ESTIMATES SHOWN HERE HAVE BEEN ADJUSTED TO REFLECT THIS COUNT.

[5]THE POPULATION OF FRIO COUNTY, AS COUNTED IN THE SPECIAL CENSUS ON OCTOBER 14, 1976, WAS 12,702. THE ESTIMATES SHOWN HERE HAVE BEEN ADJUSTED TO REFLECT THIS COUNT.

[6]THE POPULATION OF GLASSCOCK COUNTY, AS COUNTED IN THE SPECIAL CENSUS ON AUGUST 19, 1975, WAS 1,131. THE ESTIMATES SHOWN HERE HAVE BEEN ADJUSTED TO REFLECT THIS COUNT.

[7]THE POPULATION OF IRION COUNTY, AS COUNTED IN THE SPECIAL CENSUS ON AUGUST 20, 1975, WAS 1,099. THE ESTIMATES SHOWN HERE HAVE BEEN ADJUSTED TO REFLECT THIS COUNT.

[8]THE POPULATION OF JEFF DAVIS COUNTY, AS COUNTED IN THE SPECIAL CENSUS ON AUGUST 27, 1975, WAS 1,454. THE ESTIMATES SHOWN HERE HAVE BEEN ADJUSTED TO REFLECT THIS COUNT.

[9]THE POPULATION OF KENEDY COUNTY, AS COUNTED IN THE SPECIAL CENSUS ON AUGUST 26, 1975, WAS 602. THE ESTIMATES SHOWN HERE HAVE BEEN ADJUSTED TO REFLECT THIS COUNT.

[10]THE POPULATION OF KENT COUNTY, AS COUNTED IN THE SPECIAL CENSUS ON AUGUST 12, 1975, WAS 1,244. THE ESTIMATES SHOWN HERE HAVE BEEN ADJUSTED TO REFLECT THIS COUNT.

[11]THE POPULATION OF KING COUNTY, AS COUNTED IN THE SPECIAL CENSUS ON AUGUST 11, 1975, WAS 419. THE ESTIMATES SHOWN HERE HAVE BEEN ADJUSTED TO REFLECT THIS COUNT.

[12]THE POPULATION OF LOVING COUNTY, AS COUNTED IN THE SPECIAL CENSUS ON AUGUST 28, 1975, WAS 112. THE ESTIMATES SHOWN HERE HAVE BEEN ADJUSTED TO REFLECT THIS COUNT.

[13]THE POPULATION OF MCMULLEN COUNTY, AS COUNTED IN THE SPECIAL CENSUS ON AUGUST 25, 1975, WAS 845. THE ESTIMATES SHOWN HERE HAVE BEEN ADJUSTED TO REFLECT THIS COUNT.

[14]THE POPULATION OF ROBERTS COUNTY, AS COUNTED IN THE SPECIAL CENSUS ON AUGUST 27, 1975, WAS 1,043. THE ESTIMATES SHOWN HERE HAVE BEEN ADJUSTED TO REFLECT THIS COUNT.

[15]THE POPULATION OF STERLING COUNTY, AS COUNTED IN THE SPECIAL CENSUS ON AUGUST 18, 1975, WAS 1,037. THE ESTIMATES SHOWN HERE HAVE BEEN ADJUSTED TO REFLECT THIS COUNT.

[16]THE POPULATION OF SUTTON COUNTY, AS COUNTED IN THE SPECIAL CENSUS ON JANUARY 6, 1977, WAS 4,736. THE ESTIMATES SHOWN HERE HAVE BEEN ADJUSTED TO REFLECT THIS COUNT.

[17]THE POPULATION OF TRAVIS COUNTY, AS COUNTED IN 1980 CENSUS DRESS REHERSAL CONDUCTED ON APRIL 20, 1976, WAS 373,275. THE ESTIMATES SHOWN HERE HAVE BEEN ADJUSTED TO REFLECT THIS COUNT.

Table 2. ESTIMATES OF THE POPULATION OF METROPOLITAN AREAS AND THEIR COMPONENT COUNTIES: TEXAS, JULY 1, 1976 AND 1977

(SMSA totals rounded independently of county numbers)

STANDARD METROPOLITAN STATISTICAL AREA AND COUNTY	JULY 1, 1977 (PROVI-SIONAL)	JULY 1, 1976	APRIL 1, 1970 (CENSUS)	CHANGE, 1970 TO 1977		COMPONENTS OF CHANGE, 1970 TO 1977[1]			
								NET MIGRATION	
				NUMBER	PERCENT	BIRTHS	DEATHS	NUMBER	PERCENT
ABILENE, TEXAS	131,100	131,400	122,164	8,900	7.3	15,300	8,600	2,100	1.7
CALLAHAN	9,600	9,500	8,205	1,400	17.5	700	900	1,600	19.7
JONES	16,400	16,200	16,106	300	2.0	1,600	1,700	400	2.7
TAYLOR	105,000	105,700	97,853	7,100	7.3	13,000	5,900	(Z)	(Z)
AMARILLO, TEXAS	157,900	154,600	144,396	13,500	9.3	18,900	8,900	3,500	2.5
POTTER	92,900	92,700	90,511	2,300	2.6	12,800	6,700	-3,700	-4.1
RANDALL	65,000	61,900	53,885	11,100	20.7	6,100	2,200	7,300	13.5
AUSTIN, TEXAS	474,300	459,400	360,463	113,800	31.6	52,100	19,900	81,500	22.6
HAYS	34,700	34,600	27,642	7,000	25.5	3,700	1,500	4,900	17.6
TRAVIS	388,200	375,400	295,516	92,700	31.4	43,000	14,900	64,500	21.8
WILLIAMSON	51,400	49,400	37,305	14,100	37.8	5,400	3,400	12,200	32.6
BEAUMONT-PORT ARTHUR-ORANGE, TEXAS	363,900	358,700	347,568	16,300	4.7	39,700	22,000	-1,400	-0.4
HARDIN	37,200	35,800	29,996	7,200	23.9	3,900	2,100	5,400	17.9
JEFFERSON	246,900	245,200	246,402	500	0.2	26,700	16,100	-10,100	-4.1
ORANGE	79,800	77,600	71,170	8,700	12.2	9,100	3,700	3,300	4.6
BROWNSVILLE-HARLINGEN-SAN BENITO, TEXAS	176,500	174,200	140,368	36,100	25.7	32,600	8,600	12,200	8.7
CAMERON	176,500	174,200	140,368	36,100	25.7	32,600	8,600	12,200	8.7
BRYAN-COLLEGE STATION, TEXAS	77,400	75,700	57,978	19,400	33.4	8,400	3,100	14,100	24.3
BRAZOS	77,400	75,700	57,978	19,400	33.4	8,400	3,100	14,100	24.3
CORPUS CHRISTI, TEXAS	303,200	303,100	284,832	18,300	6.4	46,000	15,200	-12,400	-4.4
NUECES	250,700	251,900	237,544	13,100	5.5	38,600	12,500	-12,900	-5.4
SAN PATRICIO	52,500	51,300	47,288	5,200	11.1	7,400	2,700	500	1.1
DALLAS-FORT WORTH, TEXAS	2,673,300	2,633,200	2,377,623	295,600	12.4	311,400	136,400	120,700	5.1
COLLIN	101,300	95,800	66,920	34,300	51.3	11,500	4,400	27,200	40.6
DALLAS	1,469,600	1,452,500	1,327,695	141,900	10.7	181,800	70,900	31,000	2.3
DENTON	97,400	95,900	75,633	21,700	28.7	10,300	4,100	15,500	20.5
ELLIS	52,900	52,000	46,638	6,200	13.4	6,000	4,000	4,200	9.1
HOOD	11,000	10,300	6,368	4,700	73.3	800	800	4,700	73.7
JOHNSON	58,600	56,500	45,769	12,800	28.0	5,700	3,800	10,900	23.9
KAUFMAN	35,400	34,900	32,392	3,000	9.3	3,500	2,900	2,400	7.4
PARKER	35,600	35,000	33,888	1,800	5.2	3,000	2,200	1,000	2.9
ROCKWALL	9,700	9,300	7,046	2,700	38.0	800	500	2,400	33.5
TARRANT	779,800	769,200	715,587	64,200	9.0	85,700	41,100	19,600	2.7
WISE	22,000	21,800	19,687	2,300	11.5	2,200	1,700	1,800	9.3
EL PASO, TEXAS	434,700	429,200	359,291	75,400	21.0	67,500	16,700	24,600	6.9
EL PASO	434,700	429,200	359,291	75,400	21.0	67,500	16,700	24,600	6.9
GALVESTON-TEXAS CITY, TEXAS	195,400	189,800	169,812	25,600	15.1	20,900	10,800	15,500	9.1
GALVESTON	195,400	189,800	169,812	25,600	15.1	20,900	10,800	15,500	9.1
HOUSTON, TEXAS	2,512,200	2,420,400	1,999,316	512,900	25.7	300,200	108,800	321,600	16.1
BRAZORIA	135,400	130,700	108,312	27,100	25.0	14,600	5,300	17,800	16.4
FORT BEND	86,600	79,700	52,314	34,300	65.5	9,400	3,000	27,900	53.3
HARRIS	2,138,300	2,067,900	1,741,912	396,300	22.8	262,100	92,800	227,000	13.0
LIBERTY	40,300	38,800	33,014	7,300	22.0	4,800	2,900	5,400	16.2
MONTGOMERY	95,900	87,500	49,479	46,400	93.9	7,800	3,800	42,500	85.9
WALLER	15,800	15,700	14,285	1,500	10.6	1,500	1,000	1,000	7.3
KILLEEN-TEMPLE, TEXAS	208,600	207,200	159,794	48,800	30.5	34,700	8,500	22,600	14.1
BELL	161,000	158,700	124,483	36,500	29.3	28,300	6,800	15,100	12.1
CORYELL	47,600	48,500	35,311	12,300	34.8	6,500	1,700	7,500	21.4
LAREDO, TEXAS	85,000	83,300	72,859	12,200	16.7	16,100	3,900	(Z)	(Z)
WEBB	85,000	83,300	72,859	12,200	16.7	16,100	3,900	(Z)	(Z)
LONGVIEW-MARSHALL, TEXAS	131,200	129,300	120,770	10,400	8.6	15,100	9,800	5,100	4.2
GREGG	85,400	83,600	75,929	9,500	12.5	9,900	6,000	5,600	7.4
HARRISON	45,800	45,700	44,841	900	2.0	5,200	3,800	-500	-1.2
LUBBOCK, TEXAS	200,200	198,300	179,295	20,900	11.6	26,600	9,100	3,300	1.8
LUBBOCK	200,200	198,300	179,295	20,900	11.6	26,600	9,100	3,300	1.8
MC ALLEN-PHARR-EDINBURG, TEXAS	232,300	228,500	181,535	50,800	28.0	44,500	9,900	16,300	9.0
HIDALGO	232,300	228,500	181,535	50,800	28.0	44,500	9,900	16,300	9.0
MIDLAND, TEXAS	72,500	71,600	65,433	7,100	10.8	8,200	3,200	2,000	3.1
MIDLAND	72,500	71,600	65,433	7,100	10.8	8,200	3,200	2,000	3.1
ODESSA, TEXAS	103,300	100,900	92,660	10,700	11.5	12,900	4,400	2,100	2.3
ECTOR	103,300	100,900	92,660	10,700	11.5	12,900	4,400	2,100	2.3
SAN ANGELO, TEXAS	76,600	76,500	71,047	5,500	7.8	8,900	5,400	2,100	2.9
TOM GREEN	76,600	76,500	71,047	5,500	7.8	8,900	5,400	2,100	2.9
SAN ANTONIO, TEXAS	1,024,900	1,005,000	888,179	136,700	15.4	136,600	50,900	51,000	5.7
BEXAR	954,100	935,500	830,460	123,600	14.9	128,700	46,500	41,400	5.0
COMAL	31,100	29,900	24,165	7,000	28.8	3,200	2,000	5,800	24.0
GUADALUPE	39,700	39,500	33,554	6,100	18.2	4,700	2,400	3,800	11.2
SHERMAN-DENISON, TEXAS	84,100	84,200	83,225	900	1.0	8,500	7,000	-700	-0.8
GRAYSON	84,100	84,200	83,225	900	1.0	8,500	7,000	-700	-0.8

SEE FOOTNOTES AT END OF TABLE.

Table 2. ESTIMATES OF THE POPULATION OF METROPOLITAN AREAS AND THEIR COMPONENT COUNTIES: TEXAS, JULY 1, 1976 AND 1977—Continued

(SMSA totals rounded independently of county numbers)

STANDARD METROPOLITAN STATISTICAL AREA AND COUNTY	JULY 1, 1977 (PROVI-SIONAL)	JULY 1, 1976	APRIL 1, 1970 (CENSUS)	CHANGE, 1970 TO 1977		COMPONENTS OF CHANGE, 1970 TO 1977[1]			
								NET MIGRATION	
				NUMBER	PERCENT	BIRTHS	DEATHS	NUMBER	PERCENT
TEXARKANA, TEXAS-TEXARKANA, ARK. (TEXAS PORTION)	73,100	72,500	68,909	4,200	6.0	8,500	5,200	900	1.3
BOWIE	73,100	72,500	68,909	4,200	6.0	8,500	5,200	900	1.3
TYLER, TEXAS	111,500	109,800	97,096	14,400	14.8	13,000	7,400	8,800	9.0
SMITH	111,500	109,800	97,096	14,400	14.8	13,000	7,400	8,800	9.0
WACO, TEXAS	161,500	158,600	147,553	14,000	9.5	17,100	12,000	8,900	6.1
MCLENNAN	161,500	158,600	147,553	14,000	9.5	17,100	12,000	8,900	6.1
WICHITA FALLS, TEXAS	131,600	132,000	128,642	3,000	2.3	16,200	8,100	-5,100	-4.0
CLAY	9,000	8,500	8,079	900	11.3	600	700	1,000	12.5
WICHITA	122,600	123,500	120,563	2,100	1.7	15,600	7,400	-6,100	-5.1
METROPOLITAN	10,196,000	9,987,400	8,720,808	1,475,200	16.9	1,279,900	503,900	699,200	8.0
NONMETROPOLITAN	2,634,200	2,611,600	2,477,847	156,400	6.3	297,600	211,100	69,900	2.8

(Z) LESS THAN 50 PERSONS OR LESS THAN 0.05 PERCENT.

[1] BIRTHS AND DEATHS ARE BASED ON REPORTED VITAL STATISTICS FROM APRIL 1, 1970 TO DECEMBER 31, 1976, WITH EXTRAPOLATIONS TO JUNE 30, 1977. NET MIGRATION IS THE DIFFERENCE BETWEEN NET CHANGE AND NATURAL INCREASE.

APPENDIX

ESTIMATES PUBLISHED IN SERIES P-26 SINCE 1970

(Reports issued under the Federal-State Cooperative Program for Population Estimates, jointly prepared by the Bureau of the Census and designated State agencies)

State	Report No.*			State	Report No.*		
	1976 and provisional 1977	1975 and provisional 1976	1974 and provisional 1975		1976 and provisional 1977	1975 and provisional 1976	1974 and provisional 1975
Alabama	77-1	76-1	75-1	Montana	77-26	76-26	75-26
Alaska	77-2	(2)	(3)	Nebraska	77-27	76-27	75-27
Arizona	(1)	76-3	75-3	Nevada	77-28	76-28	75-28
Arkansas	77-4	76-4	75-4	New Hampshire	77-29	76-29	75-29
California	77-5	76-5	75-5	New Jersey	77-30	76-30	75-30
Colorado	77-6	76-6	75-6	New Mexico	77-31	76-31	75-31
Connecticut	77-7	76-7	75-7	New York	77-32	76-32	(3)
Delaware	77-8	76-8	75-8	North Carolina	77-33	76-33	75-33
Florida	77-9	76-9	75-9	North Dakota	77-34	76-34	75-34
Georgia	77-10	76-10	75-10	Ohio	77-35	76-35	75-35
Hawaii	77-11	76-11	75-11	Oklahoma	77-36	76-36	75-36
Idaho	77-12	76-12	75-12	Oregon	77-37	76-37	75-37
Illinois	77-13	76-13	75-13	Pennsylvania	77-38	76-38	75-38
Indiana	77-14	76-14	75-14	Rhode Island	77-39	76-39	75-39
Iowa	77-15	76-15	75-15	South Carolina	77-40	76-40	75-40
Kansas	77-16	76-16	75-16	South Dakota	77-41	76-41	75-41
Kentucky	77-17	76-17	75-17	Tennessee	77-42	76-42	75-42
Louisiana	77-18	76-18	75-18	Texas	(1)	(2)	(3)
Maine	77-19	76-19	75-19	Utah	77-44	76-44	75-44
Maryland	77-20	76-20	(3)	Vermont	77-45	76-45	75-45
Massachusetts	(1)	(2)	(3)	Virginia	77-46	76-46	75-46
Michigan	77-22	76-22	75-22	Washington	(1)	(2)	(3)
Minnesota	77-23	76-23	75-23	West Virginia	77-48	76-48	75-48
Mississippi	77-24	76-24	75-24	Wisconsin	77-49	76-49	75-49
Missouri	77-25	76-25	75-25	Wyoming	77-50	76-50	75-50

*County estimates for all States for 1971 and provisional 1972 are published in Series P-25 No. 517. County estimates for all States for 1972 and provisional 1973 are published in Series P-26, Nos. 49-93 and Series P-25, Nos. 527, 530, 531, 532, and 535. County estimate for all States for 1973 and provisional 1974 are published in Series P-26, Nos. 94-117, 119-138 and Series P-25, Nos. 596, 597, 599, 602, 604 and 609.

[1]County or county equivalent estimates for 1976 and provisional 1977 are published in Series P-25 for the following States: Arizona, No. 730; Washington, No. 738; Massachusetts, No. 797 ; and Texas, No. 798 .

[2]County or county equivalent estimates for 1975 and provisional 1976 are published in Series P-25 for the following States: Washington, No. 707; Alaska, No. 712; Massachusetts, No. 715; and Texas, No. 717.

[3]County or county equivalent estimates for 1974 and provisional 1975 are published in Series P-25 for the following States: Washington, No. 624; Maryland, No. 629; New York, No. 631; Massachusetts, No. 633; Texas, No. 637; and Alaska, No. 638.

COUNTIES, METROPOLITAN AREAS, AND SELECTED PLACES: TEXAS

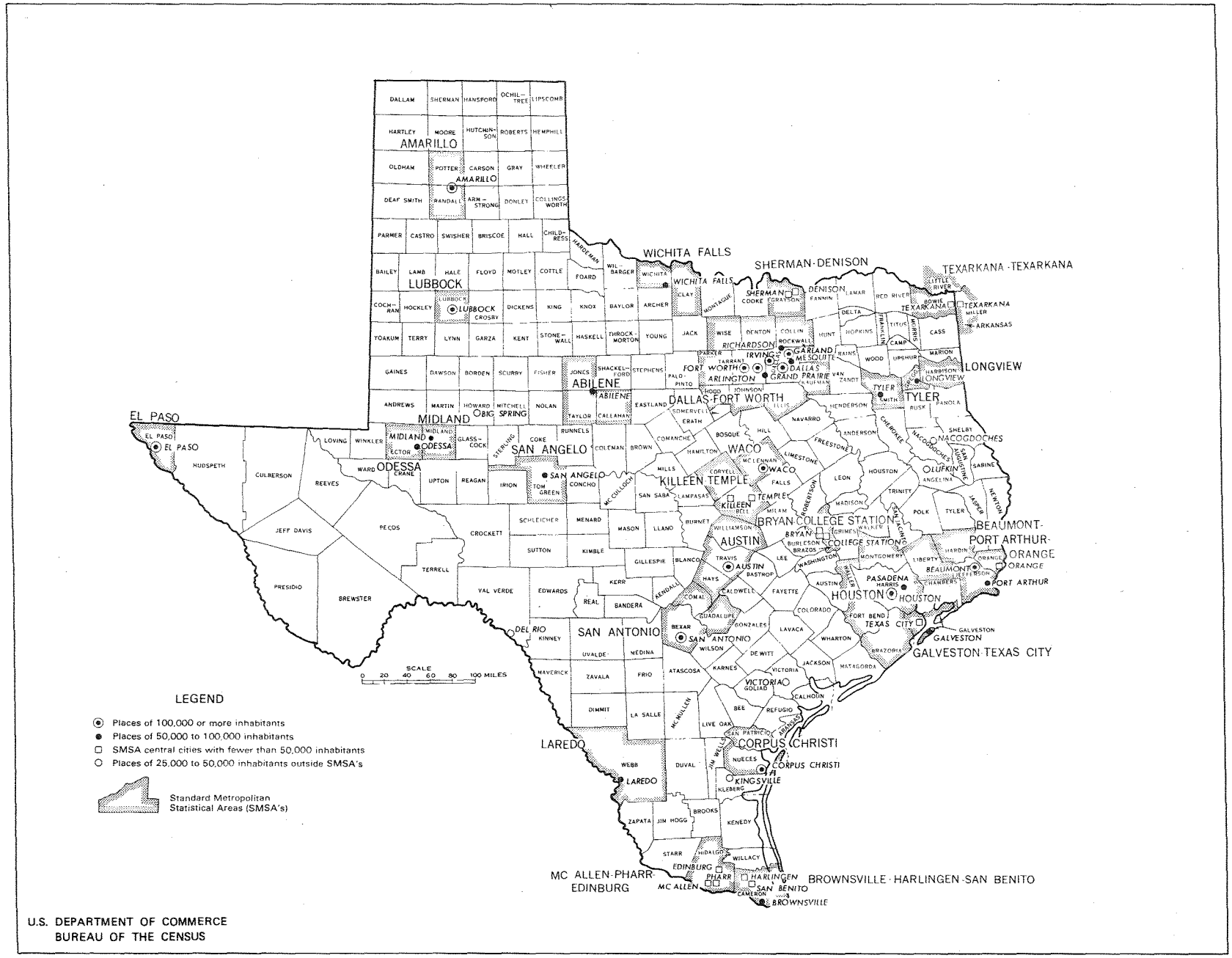

U.S. DEPARTMENT OF COMMERCE
BUREAU OF THE CENSUS

Percent Change in Population of Texas Counties
1970 — 1977

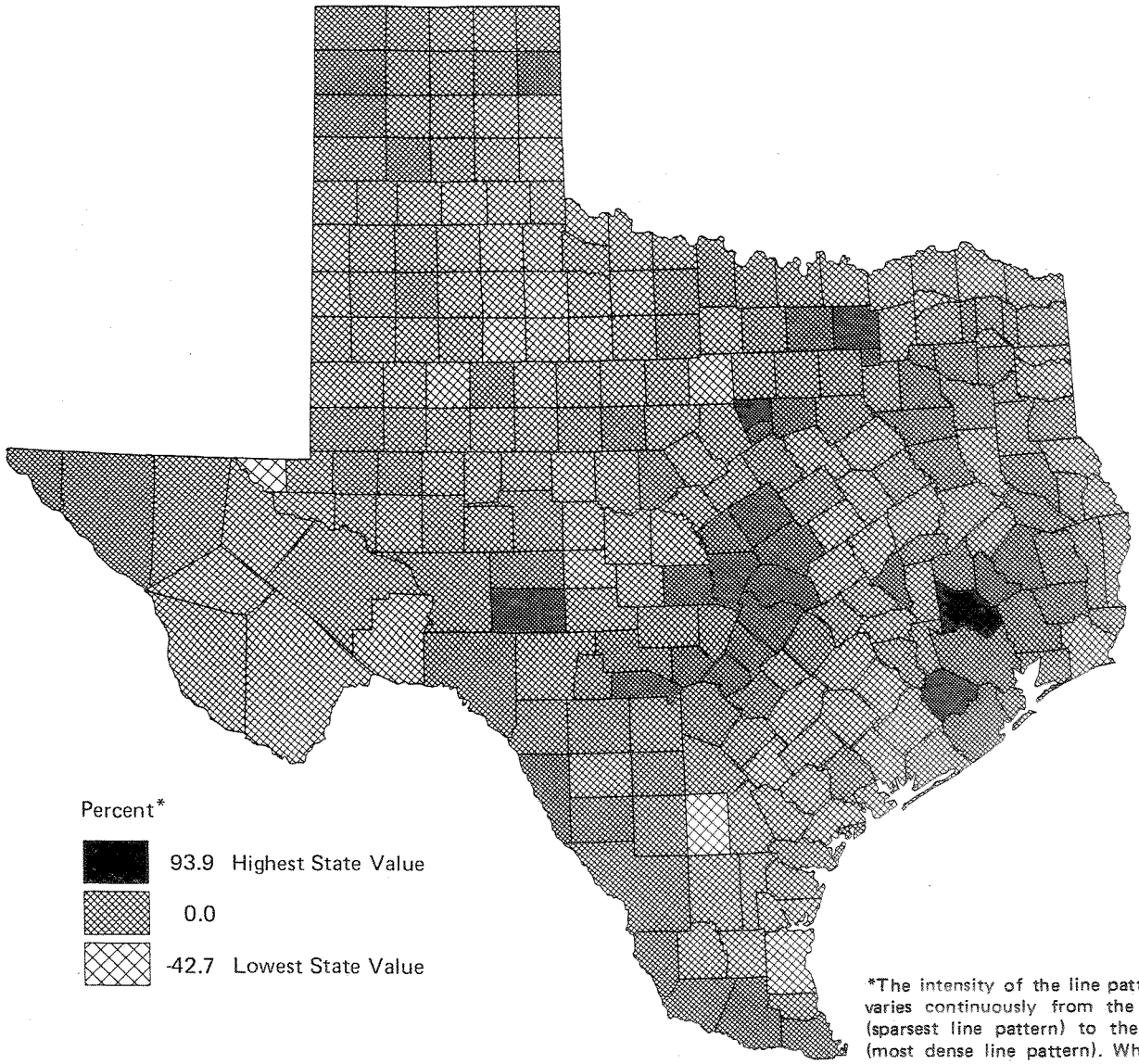

*The intensity of the line patterns showing county data values varies continuously from the lowest value within the State (sparsest line pattern) to the highest value within the State (most dense line pattern). While small variations are difficult to distinguish, the maps give an overall impression of change patterns.

U.S. DEPARTMENT OF COMMERCE Bureau of the Census

Percent Net Migration for Texas Counties

1970—1977

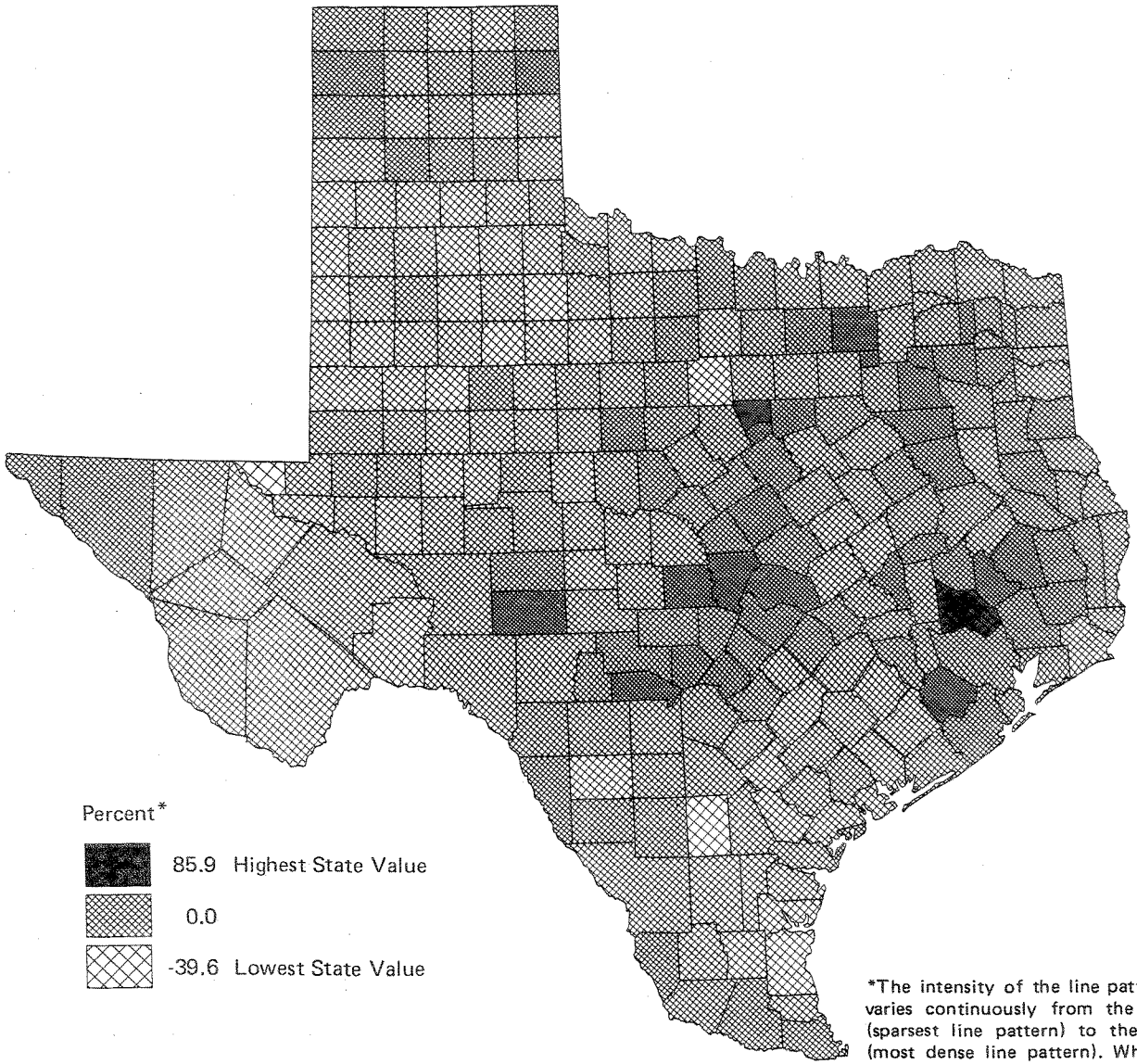

*The intensity of the line patterns showing county data values varies continuously from the lowest value within the State (sparsest line pattern) to the highest value within the State (most dense line pattern). While small variations are difficult to distinguish, the maps give an overall impression of change patterns.

U.S. DEPARTMENT OF COMMERCE Bureau of the Census