2004

Issued April 2004

PRODPR/04-2

Product Profile: LandView® 6

Search, extract, and map data from the Environmental Protection Agency, the U.S. Geological Survey, and the U.S. Census Bureau

With LandView®6 You Can:

Create simple thematic maps of Census 2000 data.

Browse and query the Census Bureau, EPA, or USGS databases.

Locate street addresses or intersections on maps with TIGER/Line 2000 road features and address ranges.

Generate maps of EPA regulated sites and places from the USGS Geographic Names Information System (GNIS).

Generate population estimates from Census 2000 numbers for custom radii.

Get Census 2000 data and maps for your neighborhood.

2 DVD set for $129.00

To order LandView®6, call (301) 763-1128.

United States Census 2000

What is LandView® 6?

LandView® 6 is a Windows® based, geographic information and data viewer. It contains both database management software and mapping software. **LandView®** provides the geographic data while MARPLOT® allows you to view the information. **LandView® 6** updates **LandView® 5.**

What Is New in LandView® 6?

The primary differences between **LandView® 5** and **6** include:

- *Updated* data sets from USGS and EPA.
- *Addition* of a new map layer showing the 108th Congressional Districts. The 106th Congressional District map layer still is included in the **MARPLOT®** map for reference purposes.
- *Creation* of Demographic Profile data for urban areas and urban clusters.
- *Expansion* of the Census 2000 Population Estimator to work with the Demographic Profile data for your specified radius down to the block group level. The information retrieved includes total population, housing units, block count, areas within radius, and 8 categories of race.
- While both **LandView® 5** and **LandView® 6** contain data tables from Census 2000...

Use Address Finder to locate an address...

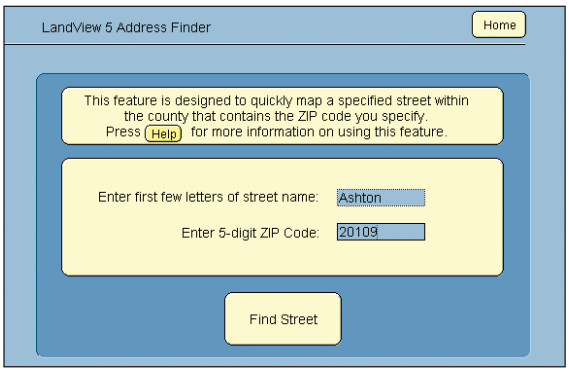

on a map...

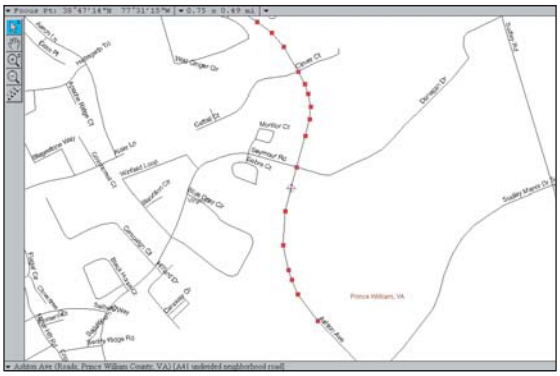

or to retrieve the state, county, census tract, and block group codes.

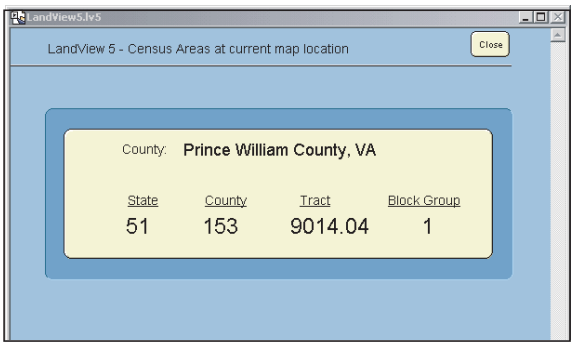

www.census.gov

U S C E N S U S B U R E A U

Helping You Make Informed Decisions

U.S. Department of Commerce
Economics and Statistics Administration
U.S. CENSUS BUREAU

– **LandView® 5** *includes selected data sets* from all people and housing units in Census 2000 (Summary File 1). These data sets include counts for age, sex, race, Hispanic/Latino origin, household relationship, and whether residence is owned or rented.

– With **LandView® 6** you get *3 additional population and housing tables.* For example: place of birth, education, employment status, income, value of housing unit, year structure built–collected from a 1-in-6 sample and weighted to represent the total population (Summary File 3).

– As in **LandView® 5**, **LandView® 6** *shows information from the national level down to block groups.*

Retrieve Information Using the LandView 6 Census 2000 Population Estimator and:

- Estimate the population and number of housing units down to block group levels within your specified radius.
- Define emergency response plans.
- Identify road networks.
- Locate hospitals and other facilities.

Online Support Available 24 Hours a Day, Seven Days a Week

Should you have questions about your **LandView® 6** software after purchase, you have **FREE** and immediate, "no password required" access to the **LandView® 6 Help** Website, http://www.census.gov/geo/landview/lv6help/lv6_contents.html.

Now Access the Entire Census 2000 Demographic Profile

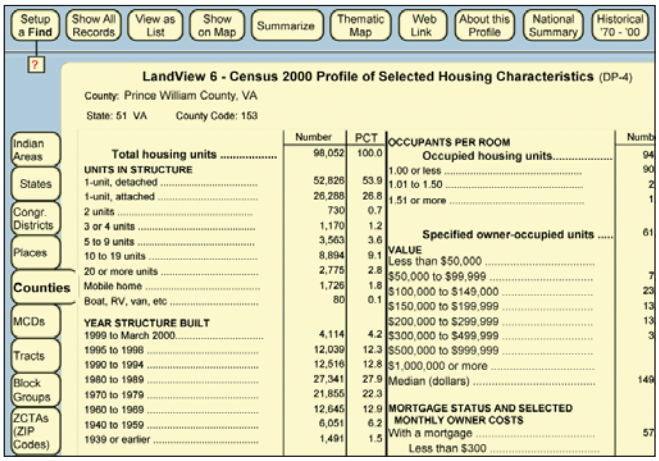

Use the population estimator...

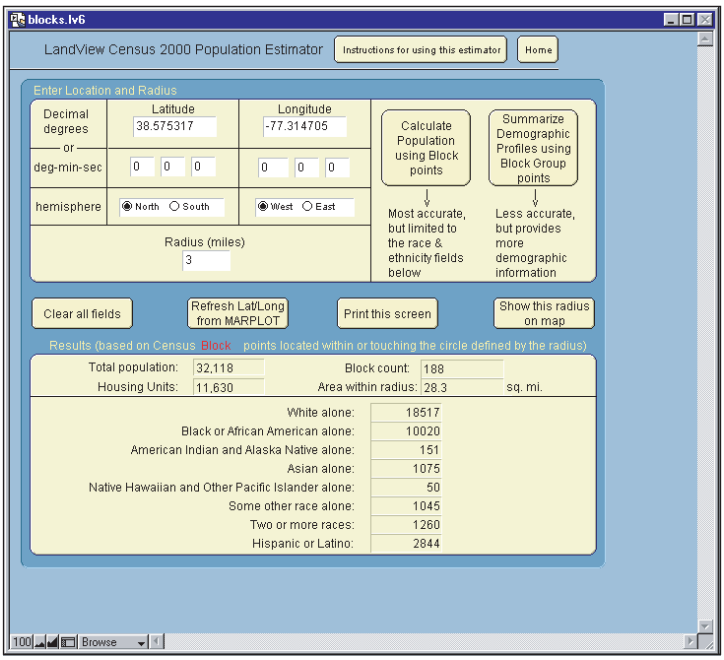

to retrieve data within a user-defined radius.

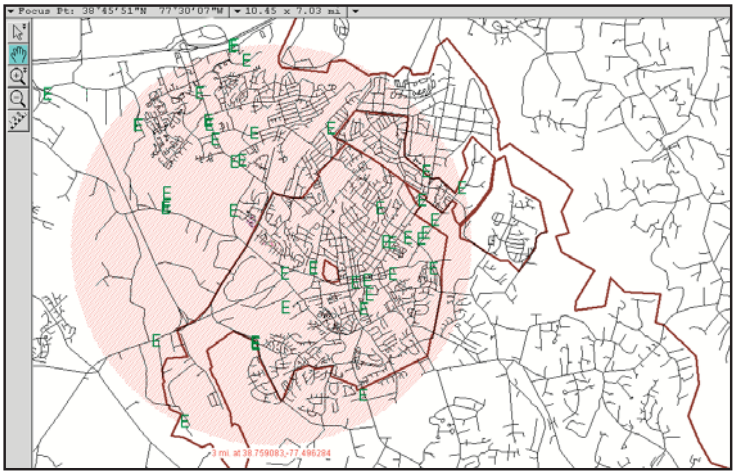

View and Create Maps Using LandView®'s Electronic Geographic Mapping Tool (MARPLOT®) to:

- Create thematic maps showing census 2000 demographic data.
- View maps of U.S. counties or other geographic areas.
- Create and work with large-scale maps that include environmental features and official, federally recognized geographic names for all known places, features, and areas in the United States that are identified by a proper name.
- Add your own information to customize maps.
- Control map layers and vary the scale of your maps.
- Search mapped information by radius or map layers.

Thematic Map: Percentage of persons 65 years and older by census tract, Prince William County, Virginia.

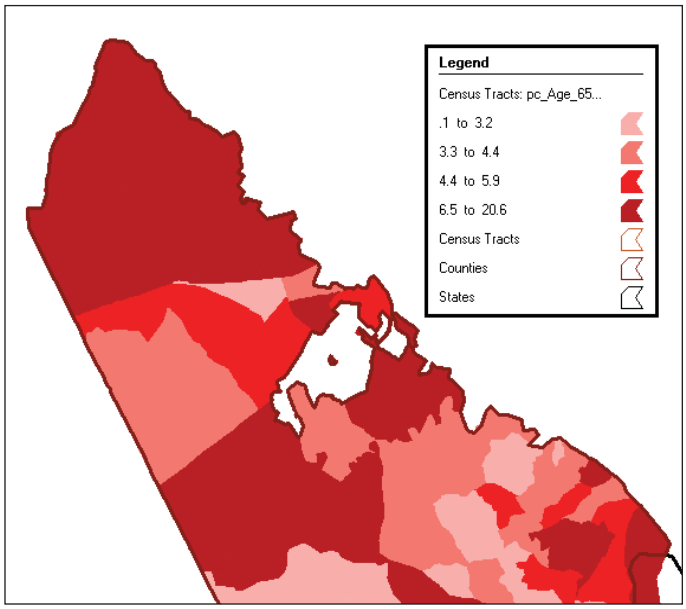

MARPLOT Map: Portion of census tract 0331 in Washington County, Oregon, showing various features.

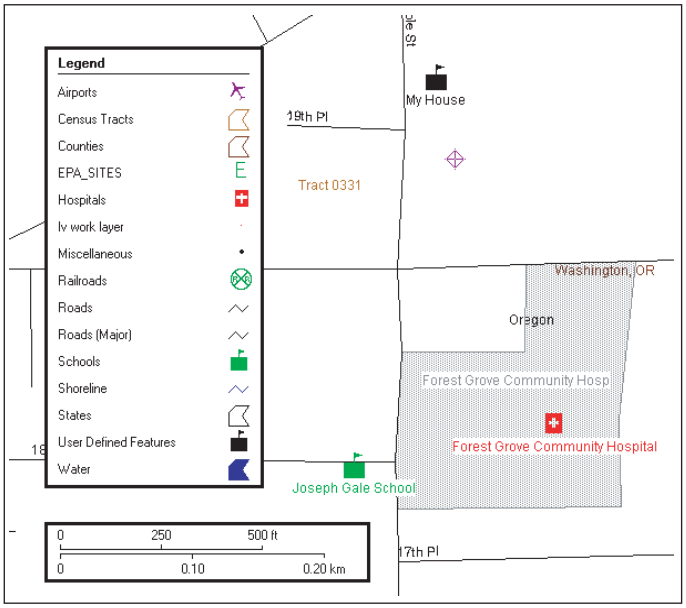

Here is what customers and data users have said about LandView:

"The Alabama State Data Center affiliates were all amazed at the amount of data that was available on the DVD, and that you could map the geographical levels from the nation down to the block. And, they were elated that the EPA sites, schools, and hospitals were listed and that they, too, could be mapped. Librarians loved the street addressing feature while the community planners appreciated the radii feature."

"Personally, LandView has always been a winner to me."

"I have used LandView on numerous occasions to help answer public inquiries. The mapping system itself is very easy to use and rich in geographic detail. I've found that providing a map showing the geography encompassed by a given radius, as well as the data itself, is always greatly appreciated and more helpful than providing customers with only numerical data."

Test Drive LandView® 6 Before You Buy!

If you want to get a firsthand feel for this dynamic product before you place your order, visit our **LandView® 6** demonstration and tutorial site at http://www.census.gov /geo/landview/lv6 /lv6_tutorial.pdf. Although limited to Prince William County, Virginia, it is a fully functioning program and will provide you with hands-on experience using the **LandView® 6** software.

System Requirements:
Operating system minimum: Windows 98. Hardware minimum: DVD-ROM drive. See site for more information.

Geography:
EPA-regulated sites, USGS, GNIS sites, including the following Census 2000 geographic entities: states, counties, places, census tracts, Indian areas, Congressional Districts, Minor Civil Divisions, ZCTA's, census block groups, and census block points.

LandView® 6 Ordering Information:

LandView® 6 is published in a *2-disc, DVD set (East and West)*. It is designed primarily for users intending to access the **LandView®** data and map sets from a DVD drive on a workstation or laptop.

Available on DVD
2-disc-set (East and West discs)

Product ID: V1-T00-LV06-22-US1

Price: $129

Please note that **LandView® 6 is not** available on Custom State CD-ROM. If all you need to do is geocode addresses to census tracts or prepare EPA Risk Management Plans, there is no need to upgrade to **LandView® 6.**

How to Order:

For questions or to order, call the Geographic Products Branch at (301) 763-1128. We accept credit cards for payment. Please call for other ordering options.

Landview Alternative:

The EPA has released MARPLOT as a free, stand-alone product on their website at:
http://www.epa.gov/oem/content/cameo/marplot.htm