Consolidated Federal Funds Report for Fiscal Year 2003

State and County Areas

Issued September 2004

CFFR/03

U S C E N S U S B U R E A U

Helping You Make Informed Decisions

U.S. Department of Commerce
Economics and Statistics Administration
U.S. CENSUS BUREAU

ACKNOWLEDGMENTS

Gerard T. Keffer, Chief of the Federal Programs Branch, directed the preparation of this report, under the general supervision of **Mitchell L. Trager**, Assistant Division Chief for Information Systems and Federal Programs. **Daniel Pflum** directed the collection and review of Federal Assistance Award Data System data, assisted by **Cathy Davis, Diane Glaspie, Sue Jones, Elizabeth Mangold,** and **Alice Wimbish. Michael Mashburn** coordinated the assembly and processing of the federal agency data files used for this report. **Daniel Pflum** and **Edward Trevelyan** served as principal data analysts and liaisons with the federal reporting agencies.

Duane Cavanaugh and **Jennifer Phan** provided computer processing support for the Federal Assistance Award Data System, and **Michael Freeman** and **Linda Huang** performed computer processing to generate the report data tables, under the supervision of **John Studds,** Chief of the Information Systems Branch.

Kim D. Ottenstein, and **Bernadette J. Beasley,** of the Administrative and Customer Services Division, **Walter C. Odom,** Chief, provided publication and printing management, graphics design and composition, and editorial review for print and electronic media. General direction and production management were provided by **James R. Clark,** Assistant Division Chief, and **Susan L. Rappa,** Chief, Publications Services Branch.

Grateful acknowledgment is made of the cooperation of the federal government departments and agencies for providing information needed for this report.

For information regarding data in this report, contact Federal Programs Branch, Governments Division, U.S. Census Bureau, Washington, DC 20233. Telephone: 301-763-1565; E-mail: govs.cffr@census.gov

Consolidated Federal Funds Report for Fiscal Year 2003

Issued September 2004

CFFR/03

State and County Areas

U.S. Department of Commerce
Donald L. Evans,
Secretary

Theodore W. Kassinger,
Deputy Secretary

Economics and Statistics Administration
Kathleen B. Cooper,
Under Secretary
for Economic Affairs

U.S. CENSUS BUREAU
Charles Louis Kincannon,
Director

SUGGESTED CITATION

U.S. Census Bureau,
Consolidated Federal Funds Report for Fiscal Year 2003,
U.S. Government Printing Office,
Washington, DC, 2004

ECONOMICS
AND STATISTICS
ADMINISTRATION

Economics and Statistics Administration

Kathleen B. Cooper,
Under Secretary
for Economic Affairs

U.S. CENSUS BUREAU

Charles Louis Kincannon,
Director

Hermann Habermann,
Deputy Director and
Chief Operating Officer

Vacant,
Principal Associate
Director for Programs

Frederick T. Knickerbocker,
Associate Director
for Economic Programs

Thomas L. Mesenbourg,
Assistant Director
for Economic Programs

Stephanie H. Brown,
Chief, Governments Division

CONTENTS

Introduction v

Figures

1. Federal Government Expenditure, Per Capita Ranges by State: Fiscal Year 2003 xix
2. Federal Government Expenditure, Amounts and Percentages by Major Object Category: Fiscal Year 2003 xx
3. Federal Government Expenditure, Amounts and Percentages by Major Agency: Fiscal Year 2003 xx
4. Federal Government Expenditure, Annual Amounts by Major Object Category: Fiscal Years 1983-2003 xxi
5. Federal Government Expenditure, Per Capita Amounts by State, by Major Object Category: Fiscal Year 2003 xxii
6. Federal Government Expenditure, Annual Amounts by Major Agency: Fiscal Years 1983-2003 xxiii
7. Federal Government Expenditure, Per Capita Amounts by State, by Major Agency: Fiscal Year 2003 xxiv

Tables

1. Summary of Federal Government Expenditure by State and Outlying Area: Fiscal Year 2003 1
2. Federal Government Expenditure for Direct Payments for Individuals for Retirement and Disability, for Selected Programs by State and Outlying Area: Fiscal Year 2003 2
3. Federal Government Expenditure for Direct Payments Other Than for Retirement and Disability, for Selected Programs by State and Outlying Area: Fiscal Year 2003 3
4. Federal Government Expenditure for Grants, by Agency, by State and Outlying Area: Fiscal Year 2003 4
5. Federal Government Expenditure for Procurement Contracts, by Agency, by State and Outlying Area: Fiscal Year 2003 8
6. Federal Government Expenditure for Salaries and Wages, by Agency, by State and Outlying Area: Fiscal Year 2003 12
7. Federal Government Direct Loan Programs—Volume of Assistance Provided by State and Outlying Area: Fiscal Year 2003 18
8. Federal Government Guaranteed Loan Programs—Volume of Coverage Provided by State and Outlying Area: Fiscal Year 2003 . . 19
9. Federal Government Insurance Programs—Volume of Coverage Provided by State and Outlying Area: Fiscal Year 2003 20
10. Per Capita Amounts of Federal Government Expenditure, by Major Object Category, by State and Outlying Area: Fiscal Year 2003 . . . 21
11. Percent Distribution of Federal Government Expenditure, by Major Object Category, by State and Outlying Area: Fiscal Year 2003 . . . 22
12 Federal Government Expenditure for Defense Department and All Other Agencies by State and Outlying Area: Fiscal Year 2003 23
13. Historical Summary of Federal Government Expenditure by State and Outlying Area: Fiscal Years 1994 to 2003 24
14. State Rankings for Per Capita Amounts of Federal Government Expenditure: Fiscal Year 2003 30
15. Federal Government Expenditure by State and County Area: Fiscal Year 2003 31

Appendixes

A. County-Type Areas Without County Government A-1
B. Geographic Areas With More Than Four Congressional Districts . . . B-1
C. County Locations of State Capital Cities C-1
D. Consolidated Federal Funds Report Data Sources D-1
E. State Coordinating Agencies, State Data Center Program, U.S. Census Bureau E-1
F. Use of County Area Allocations for Selected Federal Pass-Through Assistance Programs by State F-1

Introduction

The Consolidated Federal Funds Report (CFFR) is a presentation of data on federal government expenditures or obligations in state, county, and subcounty areas of the United States, including the District of Columbia and U.S. Outlying Areas. CFFR contains statistics on the geographic distribution of federal program expenditures, using data submitted by federal departments and agencies. These data have been consolidated and tabulated in a standard format by the U.S. Census Bureau under the auspices of the U.S. Office of Management and Budget, for presentation in publications and electronic form. The publications are:

- *Consolidated Federal Funds Report for Fiscal Year 2003 (State and County Areas)*
- *Federal Aid to States for Fiscal Year 2003*

Data also are available on CD-ROM and on the Internet. Information on publications and CD-ROMs appears in the section, "Availability of Data" at the end of this Introduction.

REPORT COVERAGE

The Consolidated Federal Funds Report (CFFR) covers federal government expenditures or obligations for the object categories listed below. For fiscal year 2003, amounts reported totaled $2.1 trillion for the direct expenditure or obligation categories, and $966 billion for other federal assistance (loans and insurance programs):

- Retirement and disability ($636 billion)
- Other direct payments ($446 billion)
- Grants ($441 billion)
- Procurement contracts ($327 billion)
- Salaries and wages ($211 billion)
- Direct loans ($34 billion)
- Guaranteed or insured loans ($227 billion)
- Insurance ($705 billion)

Dollar amounts reported under these categories can represent either actual expenditures or obligations. Users should be aware of the differences in this coverage, which varies in accordance with the data, as described later under "Table Descriptions and Data Sources" and in Appendix D. As a general guide, the grants and procurement data in this report represent obligated funds, while direct payments and salaries and wages represent actual expenditures (outlays). Data on loan and insurance programs generally represent the contingent liability of the federal government.

Certain categories of federal government spending are intentionally excluded from this report. These include such items as interest paid on federal government debt, travel expenses when not provided under procurement contract, and international payments and foreign aid. The financial activity of all federal government agencies is covered, with exceptions for those agencies that do not submit data to any of the federal statistical reporting systems that serve as sources of information for the CFFR. Conceptual or functional exclusions and the agencies not covered in CFFR are discussed below, under the heading "Amounts Excluded From CFFR Coverage."

SUMMARY OF METHODOLOGY

This is a consolidated report, developed by bringing together available statistics on federal government expenditures or obligations. The first phase of the CFFR program is to identify the available data sources. The following reporting systems and agencies are used as primary data sources:

- Federal Assistance Award Data System
- Federal Procurement Data System
- Office of Personnel Management
- Department of Defense
- U.S. Postal Service

In addition to these primary sources, several other federal agencies provide data, usually for selected programs (see section on "Table Descriptions and Data Sources" and Appendix D). Most of these are agencies that do not report under the requirements of the Federal Assistance Award Data System (FAADS).

Finally, selected data are from the information on payments to state or local governments, as reported by federal agencies for the U.S. Census Bureau's Federal Aid to States survey (FAS). These data cover federal government grants that are not required to be reported in the FAADS, such as the federal government annual payment to

the District of Columbia. For more details about the roles played by FAADS and FAS in support of the CFFR, please see the following two sections, "Relationship to Federal Assistance Award Data System (FAADS)" and "Relationship to Federal Aid to States (FAS)."

All data submitted for the CFFR are assigned a program identification code, an agency identification code, and an object code. The program identification code format is patterned after the General Services Administration's Catalog of Federal Domestic Assistance (CFDA) program number. For all data for which CFDA codes are available, the CFDA number is used for the program identification code. For all other data submissions, a unique code (or pseudo code) is assigned. For data that come through the FAADS, the same program identifiers are used in both FAADS and CFFR. Although not presented in this CFFR publication, the program identification code is contained in the CFFR data file available on the Internet and on CD-ROM.

The agency identification code assigned to each data record is the four-character Federal Information Processing Standard (FIPS-95) code issued by the National Institute of Standards and Technology. The two leftmost characters form a component data element, called the Treasury Agency Symbol (TAS), which is identical to the two-digit numerical code used in the budgetary process to identify major federal agencies. The rightmost two characters are unique agency identifiers.

The object code assigned to each data record submitted for the CFFR consists of two alphabetic characters to designate the broad object category of federal expenditure associated with each data record. These are the categories (retirement and disability, other direct payments, grants, procurement, salaries and wages, direct loans, guaranteed loans, and insurance) listed previously under "Report Coverage," and described in more detail below under "Table Descriptions and Data Sources."

Both the program identification code and the object code are used throughout the CFFR processing. For example, during the data edit and review stages, dollar amounts are tallied by program or object category for comparison with other sources of information on federal outlays. In addition, the object code becomes the primary basis for the table presentation in the CFFR publications (all grants data are grouped together, and so forth).

The work schedule employed by the Census Bureau in the collection and processing of Fiscal Year (FY) 2003 CFFR data can be described approximately as follows:

September 30, 2003	Federal FY 2003 ended.
October 15, 2003	Requests made for annual supplemental FY 2003 CFFR data sources. See below for discussion of differences between CFFR and FAADS data.
December 15, 2003	Received and completed processing of FAADS data for the third quarter of FY 2003 (April 1—June 30, 2003). See below for discussion of differences between CFFR and FAADS data.
May 15, 2004	Received final FAADS data sources for the fourth quarter of FY 2003 (July 1—September 30, 2003).
May 31, 2004	Received final annual supplemental FY 2003 CFFR data sources.
July 31, 2004	Completed processing all FY 2003 fourth quarter FAADS data and annual supplemental CFFR data.
August 1—September 15, 2004	Conducted final analytical research and prepared text, data tables, and appendices for publication copy and online data query system.
September 30, 2004	Release of printed publication, *Consolidated Federal Funds Report for Fiscal Year 2003,* and release of data on the Census Bureau's Web site http://www.census.gov/govs/www/cffr.html.

The processing of all data submitted by federal agencies for the CFFR involves the five steps detailed below. Exceptions are detailed later under "Table Descriptions and Data Sources" and in Appendix D.

1. Verification of edit totals requires comparing dollar amounts and record counts actually submitted with totals provided on transmittal documentation from each federal agency. Since most submissions are via Internet, this process involves ensuring that the electronic files are in the prescribed format. Any discrepancies are brought to the attention of the submitting agency and corrections made as needed.
2. Verification of geographic coding is applied to those submissions received electronically. Since data from the different sources often are submitted on the basis of different geographic coding, a frequent additional step in CFFR processing is to convert all data records to standard geographic designations. The details of geographic coding for the CFFR are described later in the section "Geographic Presentation and Coding."

3. For purposes of review, data from each agency are sorted by program identification code and geographic unit. This enables review tables to be produced showing data by state, county, or subcounty area for each federal program or object category. At this stage, a national total of federal program amounts in the CFFR is compared to totals for the same programs that appear in other data sources, such as the CFDA and the appendix to the federal budget. Multiyear data also are reviewed by program or object category for unusual changes at the national, state, county, and subcounty levels. In this manner, patterns of federal government spending for any category, such as Department of Defense salaries and wages, are reviewed. This phase of processing is thus concerned with review and verification of dollar amounts by agency program, object category, and geography. Corrections are made as needed, based upon consultation with the federal agency submitting the original data.

4. Data records are combined so that only one record exists for each unique combination of geographic code, program identification code, agency code, and object code. Even though multiple grant awards may have been made under a single program to any given geographic area, they are all combined into a single record for the fiscal year. If, for example, ten Community Development Block Grants are awarded to New York City during fiscal year 2003, they are combined into a single record for Community Development Block Grants funding within New York City. Combining like data records in this manner is the final step in processing each individual CFFR submission or data file.

5. All data files are then merged together to form a consolidated CFFR file. This enables the compilation of total federal expenditure or obligation by object category, geographic area, program code, or agency code. These data are reviewed and compared with prior year data, and adjustments are made where appropriate.

This final data file contains records in geographic detail only. County, state, or United States total records are not part of the CFFR data file. Nor are summary totals by object category actually contained in the data file. All of these summary records are tallied during preparation of the tables in the CFFR. In this way, totals published in the CFFR represent summations of the more detailed data contained in the CFFR data file.

Table preparation also entails processing the CFFR data file in conjunction with the CFFR geographic reference file. The data file contains all information associated with the federal program or object category of spending being reported. The geographic reference file contains all pertinent information concerning the government unit for which data are published. This information includes the state, county, and municipal/township name, the 2003 population, the congressional districts, and all associated geographic coding.

RELATIONSHIP TO FEDERAL ASSISTANCE AWARD DATA SYSTEM (FAADS)

The Federal Assistance Award Data System (FAADS) is a quarterly report of financial assistance awards made by each federal agency. Coverage includes most (but not all) grants, direct payments to individuals and others, insurance, and loans. Data submitted by federal agencies for the FAADS serve as the source for most of the statistics in this publication. The FAADS does not provide information on either salaries and wages or procurement contracts. All CFFR data not obtained through the FAADS are otherwise obtained from federal agencies.

The Office of Management and Budget selected the Census Bureau as executive agent, responsible for operating the FAADS. Data on financial assistance awards are submitted quarterly by federal government agencies. The Census Bureau collects these data and combines them to form a single quarterly database on federal government financial assistance awards. Each quarterly database is distributed to the Congress and to state governments. In addition to grant awards, the FAADS program covers direct payments to individuals (such as retirement benefits), direct payments for specified use (such as food stamp awards), cooperative agreements, guaranteed loans, direct loans, and insurance programs of the federal government. All financial assistance awards in the FAADS are identified by a Catalog of Federal Domestic Assistance (CFDA) program number (or a pseudo code, if a CFDA number is unavailable).

For grants, the FAADS data represent the federal obligation incurred at the time the grant is awarded. The amounts reported do not represent actual expenditures, since obligations in one time period may not result in outlays during the same time period. Moreover, initial amounts obligated may be adjusted at a later date, either through enhancements or deobligations. These deobligations may appear in the CFFR data as negative amounts. Users should be aware of what these amounts represent and use care in interpreting such data.

For fiscal year 2003, CFFR derived data from the FAADS by summing the four quarterly reports that covered financial assistance awarded between October 1, 2002, and September 30, 2003. All program awards in FAADS are reported by state, county, and usually, city of recipient. Submitting agencies use either FIPS-55 geographic codes for states, counties, and places, or General Services Administration worldwide location codes.

RELATIONSHIP TO FEDERAL AID TO STATES (FAS)

The publication, *Federal Aid to States for Fiscal Year 2003* (FAS), presents state-by-state distributions of federal

government expenditures for grants to state and local governments only. In the CFFR, federal grants generally represent obligations (not expenditures or outlays), and include grants to nongovernmental recipients, in addition to payments to state and local governments. Grants are presented in Table 4 of this report.

The *Federal Aid to States* report generally covers actual federal grant outlays to state and local governments, by agency and program. Data reported in the FAS are submitted to the Census Bureau in accordance with OMB Circular A-11 and the Census Bureau's annual *Federal Aid to States* reporting guidelines. Such data were previously collected and published annually by the Division of Government Accounts and Reports, Fiscal Service, Bureau of Government Financial Operations, Department of the Treasury. Prior to 1983, these data were published in the annual Department of the Treasury report *Federal Aid to States.*

During the years 1981-1997, Table 2 of the Census Bureau's publication, *Federal Expenditures by State*, provided statistics equivalent to those found in the Treasury Department's FAS series (ending in 1982) and in the Census Bureau's FAS series (beginning in 1998). In addition, the other tables of the FES series (discontinued after 1997) published statistics on salaries and wages, direct payments for individuals, procurement, and other programs. These other statistics are now being published as part of the Consolidated Federal Funds Report series.

The data on grants to state and local governments in FAS are reconciled with amounts in the federal budget. The definitions applied in the Budget for grants to governments serves as the basis for reporting in the FAS publication. Users should consult the introductory text in the FAS publication for a detailed explanation of the grants data that appear in that report.

There are several differences between the FAS report and the CFFR report:

1. The FAS report generally covers federal grant outlays or expenditures, whereas grants data in the CFFR generally cover obligations, which may or may not result in actual expenditures. Obligations that do not result in expenditures may become deobligated. Deobligations are shown as negative amounts in the data.
2. The FAS report covers only grants to state and local governments, whereas the grants data in the CFFR include all grants, regardless of whether the recipient is a government entity. The CFFR provides data on several other categories of federal funds, while the FAS provides information only on grants.
3. The level of geographic detail for which data are shown is different. The FAS report distributes data only on a state-by-state basis, while the CFFR report contains state and county area information. (The CFFR database also contains data at the subcounty, place level.)
4. The data on Federal Emergency Management Agency payments under the Disaster Assistance Program also vary. In the CFFR, these payments are classified as grants, while in the FAS report, individual assistance payments under this program are excluded from the grants data. The grants versus direct payments data are not available at the substate level.

TABLE DESCRIPTIONS AND DATA SOURCES

Appendix D lists the data sources used for the CFFR, arranged by major category of federal government expenditure or obligation. The table descriptions that follow include explanations of the coverage, conceptual basis for reporting (expenditures versus obligations), geographic basis for reporting, and other information important for interpreting the data in the CFFR. The use of the term FIPS geographic codes in the following text refers to the Federal Information Processing Standards codes maintained by the National Institute of Standards and Technology, Department of Commerce.

Table 1: Total Expenditure

All amounts in Table 1 are aggregates from data included in Tables 2-6. Data are rounded to millions of dollars. Total expenditure does not include data on contingent liabilities (loans and insurance), which are separately listed in Tables 7-9.

Table 2: Retirement and Disability

In the CFFR, data covering federal government direct payments are separated into two object categories: direct payments for retirement and disability benefits (Table 2), and all other direct payments (Table 3). Retirement and disability programs include federal employee retirement and disability benefits, Social Security payments of all types, selected Veterans Administration programs, and selected other federal programs (see Appendix D).

Both the FAADS and the Catalog of Federal Domestic Assistance (CFDA) categorize direct payments in a different manner from the CFFR. Both the FAADS and the CFDA subdivide direct payments into the two subcategories, "Direct Payments for a Specified Use" and "Direct Payments with Unrestricted Use." Neither subdivision is recognized in the CFFR. The CFFR instead subdivides direct payments into three object types: Object code DR for "Retirement and Disability Payments to Individuals," object code DO for "Other Direct Payments for Individuals," and object code DX for "Direct Payments Other than for Individuals." Only object code DR is presented in Table 2. Object codes DO and DX are presented in Table 3.

The CFDA defines "Direct Payments for a Specified Use" as "Financial assistance provided directly to individuals, private firms, and other private institutions to encourage or subsidize a particular activity by conditioning the receipt

of assistance on a particular performance by the recipient. This does not include solicited contracts for the procurement of goods and services for the federal government." The FAADS similarly defines "Direct Payments for a Specified Use" as "a subsidy or other nonreimbursable direct financial aid."

The CFDA defines "Direct Payments With Unrestricted Use" as "Financial assistance provided directly to beneficiaries who satisfy eligibility requirements with no restrictions imposed on the recipient as to how the money is spent. Included are payments under retirement, pension, and compensation programs." The FAADS defines "Direct Payments With Unrestricted Use" with such examples as "retirement, pension, veterans benefits, etc."

Except as indicated below, data in Table 2, Retirement and Disability, are compiled from amounts reported by the Federal Agencies for the Federal Assistance Award Data System (FAADS). Reported amounts represent obligations of federal funds during the fiscal year. Direct payments for individuals are shown by state and county area only, in accordance with the reporting requirements of the FAADS. The following retirement and disability direct payment programs are not available from the FAADS and are obtained from other data sources.

1. Military retirement benefits data are supplied by the Department of Defense, along with that agency's data on military payroll. Amounts represent actual expenditures during the fiscal year. Coverage includes recurrent benefit payments, as well as permanent and temporary disability payments. Data are provided by state and county area of recipient.

2. Included in the amounts shown for civilian retirement benefits are benefits for retired uniformed U.S. Coast Guard personnel, for which data were obtained from that agency. Coverage includes taxable benefits financed by employer or general fund contributions. Amounts are reported by home residence address of the beneficiary and are available only at the state level. Retired civilian employees of the Coast Guard are excluded from these data, but included in data from the Office of Personnel Management.

3. Federal civilian employee retirement and disability payments are from the Compensation Group, Office of Personnel Management (OPM). Amounts include expenditures for all periodic annuity, survivor annuity, lump sum death claims, and withdrawals. Administrative expenses and funds transferred to other retirement systems are excluded.

   Retirement benefits for federal civilian employees also include data for former Postal Service employees.

   Note that the amounts reported by OPM include payments from employee contributions. No data covering the payments associated only with employer contributions, earnings on investments, or other nonemployee financed amounts could be obtained.

   The OPM data represent an estimated geographic distribution of actual fiscal year 2003 disbursements. The methodology used by OPM is based on proportionate calendar year-to-date annuity disbursements through September 30, 2003. The calendar year-to-date data are accumulated by ZIP Code, and proportionate shares are then applied against the actual total of fiscal year 2003 disbursements. ZIP Codes reflect recipient location except for payments made via electronic funds transfer, which reflect correspondence ZIP Code.

   Like other data submitted on the basis of ZIP Codes, these data are converted to state and county areas using standard methodology.

4. Pension plan termination insurance payments reflect benefits paid by the Pension Benefit Guaranty Corporation (PBGC) under the Pension Plan Termination Insurance Program (CFDA program 86.001). Data include only those payments made directly by the PBGC. Amounts paid by interim custodians such as banks or other financial institutions are not reported. The data submitted by the PBGC are geographically distributed by postal ZIP Code and converted to county level data for the CFFR.

5. Payments to retirees and other beneficiaries from the Public Health Service, Commissioned Corps, are reported by that federal agency. Amounts are reported by mailing address (ZIP Code) of the beneficiary and converted to county level data by the Census Bureau.

6. Data for benefit payments to retirees from the National Oceanic and Atmospheric Administration (NOAA) Commissioned Corps are from the U.S. Coast Guard, Pay and Personnel Center. Amounts are reported by home residence address of the beneficiary and are available only at the state level.

7. The State Department Foreign Service Officers retirement system provided data on fiscal year 2003 benefit payments. These are reported geographically by ZIP Code and converted to county level data by the Census Bureau.

8. The Tennessee Valley Authority reported benefit payments to retirees by state, county area, and ZIP Code. Amounts are assigned according to the ZIP Code of the financial institution receiving the benefit payment.

   Data on Social Security and Supplemental Security Income (SSI) payments come from reports submitted by the Social Security Administration for the FAADS. All amounts reflect obligations during the fiscal year, with the state-by-state distribution estimated. All

amounts are reported by recipient location. Excluded from the amounts reported are payments to recipients in foreign countries. The amounts shown under the SSI program exclude any state government shares administered by the federal government.

Table 3: Other Direct Payments

Programs classified as other direct payments in Table 3 include two CFFR object categories. The first object category (code "DO") is direct payments for individuals, other than for retirement and disability. The second object category (code "DX") is direct payments, other than for individuals. The first object category contains far more expenditure than the second object category. For convenience of presentation, these two object categories are combined in the CFFR publication, but are available separately in the CFFR database. (See text under the "Table 2" heading above for further information about the subdivisions of the "Direct Payments" category.)

Amounts shown in Table 3, Other Direct Payments, come from the FAADS, except for those programs listed below or in Appendix D. These amounts generally represent obligations incurred during the fiscal year. The four quarterly FAADS databases are consolidated to obtain fiscal year totals. Direct payments for individuals are reported by state and county area only.

In Tables 3 and 15 (and data file available on Internet and CD-ROM) all Department of Housing and Urban Development housing assistance is classified in the direct payments to individuals category. The total obligations are allocated by state and county. Amounts reported for the Housing Assistance Payments (the Section 8 program) under this object category reflect the entire amount of obligations for the year. That is, all Section 8 (and voucher) payments are classified as direct payments for individuals, regardless of whether they are paid to public or private landlords. By contrast, the Federal Aid to States publication classifies these payments as grants, if the landlord is a public agency.

Excess earned income tax credits represent federal government payments during calendar year 2003 for tax year 2002. Information is from the Department of the Treasury, Internal Revenue Service, Statistics of Income Division. Amounts reflect only the excess earned income tax credits actually refunded. Aggregate figures by state are reported. No substate detail is available.

Crop Insurance data on the amount of indemnity payments (claims) and premium subsidies are provided by the Agriculture Department. Coverage includes the claims paid directly by the federal government to farmers, and premium subsidies to private insurers. Federal indemnity payments to private insurance carriers are not reported. Amounts reflect the resident county of the claimant for direct payment, or location of county of the private carrier for premium subsidies. Data reflect actual expenditures during fiscal year 2003.

The Federal Emergency Management Agency provides county level data for payments under the National Flood Insurance program. Amounts represent claims and adjustor expenses.

Legal Services Corporation expenditures data are from that agency. The Legal Services Corporation payments represent annualized grants and contracts, by state, made by this agency from the subsidy it receives from the federal government.

U.S. Postal Service expenditures for current operations, other than procurement and salaries and wages, are provided by the Postal Service as part of that agency's total submission for CFFR. Data are provided by state and county area, with the distribution based on the methodology described later for Postal Service salaries and wages.

Data for the federal government (employer) share of premiums on federal employee life and health insurance are from the Office of Personnel Management, Compensation Group. All expenditures for life and health insurance premiums are assigned to the "state undistributed" level of geography. For both the life and health insurance programs, the amounts reported represent only the employer (federal government) share of the premiums.

The Education Department reports fiscal year 2003 payments under the Federal Family Education Loan program. Amounts under the other direct payments for individuals category include interest subsidies. Amounts under the direct payments, other than for individuals, category include default payments, advances, and administrative cost allowances for guarantee agencies.

Food Stamp program data are supplied by the Department of Agriculture for the FAADS. Amounts reflect the actual value of benefits awarded, by state, during the fiscal year. Figures may differ slightly from amounts representing the value of benefits redeemed or processed through the Federal Reserve System.

Federal Employee Workers Compensation payments are from reports submitted by the Department of Labor, Employment Standards Administration, Office of Workers' Compensation Programs, for the FAADS. Amounts for fiscal year 2003 reflect actual payments, with the state-and-county distribution based on the ZIP Code of the recipient's place of residence.

Statistics on federal expenditures for unemployment compensation are compiled from information obtained from the Department of Labor. Amounts reported include all benefit payments made from the Unemployment Compensation Trust Fund, regardless of the source of funding for the payments. Thus, amounts reported include regular and

extended benefits to unemployed workers, and benefits to ex-civilian and ex-military federal employees. Prior to 1989, only benefit payments financed by the federal government were included in this publication.

The Office of Justice Programs provides data for payments under the Public Safety Officers' Benefit Program (CFDA 16.571) of the Department of Justice.

Medicare data are reported by the Department of Health and Human Services for the FAADS. All amounts reflect obligations during the fiscal year, with the state-by-state distribution estimated. All amounts are reported by recipient location. Excluded from the amounts reported are payments to recipients in foreign countries.

Table 4: Grants

The grants category in the CFFR combines two grants categories listed in the CFDA and four grants categories found in the FAADS. The CFDA distinguishes two categories of grant: Formula Grants and Project Grants. The FAADS subdivides Formula Grants into two further categories: Block Grant and Formula Grant. The FAADS also subdivides Project Grants into two further categories: Project Grant and Cooperative Agreement.

The CFDA defines "Formula Grants" as "Allocations of money to states or their subdivisions in accordance with a distribution formula prescribed by law or administrative regulation, for activities of a continuing nature not confined to a specific program." The CFDA defines "Project Grants" as "The funding, for fixed or known periods, of specific projects or the delivery of specific services or products without liability for damages for failure to perform. Project grants include fellowships, scholarships, research grants, training grants, traineeships, experimental and demonstration grants, evaluation grants, planning grants, technical assistance grants, survey grants, construction grants, and unsolicited contractual agreements." No further definitions are provided in the FAADS or FAS.

The principal source of the grants data in the CFFR is the information submitted quarterly for the Federal Assistance Award Data System (FAADS). For grants, the FAADS data represent the federal obligation incurred at the time the grant is awarded. The grants data from FAADS that are carried forward to the CFFR total about 98 percent of all grants reported. (See section above, "Relationship to Federal Assistance Award Data System (FAADS)" for further information about FAADS.)

The remaining grants data for the CFFR are from data submitted to the Census Bureau pursuant to the annual Federal Aid to States (FAS) survey, and OMB Circular A-11. These submissions are required annually of all federal government agencies that make payments to state or local governments. Selected grant programs data are obtained from the Federal Aid to States (FAS) data base to ensure comprehensive coverage in the CFFR. FAS data are available only at the state area level of reporting. (See section above, "Relationship to Federal Aid to States (FAS)" for further information about FAS.)

Table 5: Procurement

Statistics in Table 5, covering federal government procurement contracts, are provided by the U.S. Postal Service (USPS) for Postal Service procurement and by the Federal Procurement Data Center (FPDC) within the General Services Administration for procurement actions of nearly all other federal agencies, including the Defense Department. Data on the procurement contracts of the Federal Aviation Administration (FAA) are obtained directly from that agency.

Amounts provided by the USPS represent actual outlays for contractual commitments, while amounts provided by the FPDC represent the value of obligations for contract actions, and do not reflect actual federal government expenditures. In general, only current year contract actions are reported for data provided by the FPDC; however, multiple-year obligations may be reflected for contract actions of less than 3 years duration.

The FPDC collects procurement statistics on a quarterly basis from most federal government departments and agencies, and provides these data according to the place of performance rather than the location of the prime contractor. Excluded from the procurement totals reported are the amounts for the judicial and legislative branches of government and most intergovernmental transfers of funds. Also excluded from the totals are amounts for procurement in foreign countries. Also, certain Department of Defense contracts are classified with respect to location of performance.

Most contract actions provided by the FPDC with values under $25,000 are not distributed by state and outlying area. Also, certain Department of Defense contracts are classified with respect to location of performance. Such amounts are reported as "U.S. undistributed."

Procurement data awarded by the USPS include all outlays made under formal contractual agreements. The FPDC data include contractual actions for construction, purchases of equipment, and other purchases of tangible items by the federal government. Also included with the FPDC data are contractual actions for services often not generally associated with procurement, such as the purchase of utilities, building leases, and other services entered into via contractual agreement. Government "purchase card" data have also been included this year, and prior year data back to fiscal year 1993 have been revised to include this item. For FY 2003, these purchases totaled $16.4 billion.

Procurement data provided by the FPDC are distributed according to place of performance, as designated by FIPS state/county/place geographic coding. These geographic

codes are matched against the government unit codes comprising the geographic basis for the CFFR, and assigned to any units where a match is found. Unmatched data records are distributed to "balance of county" represented by the state/county portion of the FIPS geographic code. (For those FPDC data records submitted only with a state/place code, a county code is first assigned via a geographic conversion file.)

Table 6: Salaries and Wages

Amounts reported for federal government salaries and wages are from five sources: the Department of Defense, the Postal Service, the Federal Bureau of Investigation, the U.S. Coast Guard (previously within Department of Transportation and now a part of the Department of Homeland Security), and the Office of Personnel Management. All amounts represent outlays during the federal government's fiscal year.

The Defense Department provides information on military payrolls, with separate amounts for active military and inactive military (Reserve and National Guard). These data are from the Directorate for Information, Operations and Reports of the Washington Headquarters Services, Department of Defense. (Note that salaries and wages data covering civilian employees of the Defense Department are from the Office of Personnel Management, as described below.) The submission from the Defense Department is an electronic file containing data records that are distributed using FIPS geographic codes for states and counties.

Amounts reported represent estimates of fiscal year outlays by state and county, and include gross compensation. This covers salaries and wages, housing allowances, and in general all other personnel compensation, except retired military pay, which is reported in Table 2 under the separate category, retirement and disability direct payments for individuals. Other features of the Department of Defense salaries and wages include:

1. Amounts for military personnel stationed overseas are excluded from totals.
2. Salaries and wages for inactive personnel refer to military Reserve and National Guard payroll.
3. Amounts reported reflect the place of employment (duty station) rather than home residence.

Salaries and wages data for U.S. Postal Service employees are provided by the U.S. Postal Service. Amounts represent actual outlays during the fiscal year, but with the national total distributed among the states and counties on an estimated basis. Estimates are derived by calculating the "per employee" payroll cost and applying this cost to each postal facility based upon the number of employees. The Postal Service data are geographically distributed based upon place of employment (postal facility), rather than place of residence. Data records are submitted in an electronic file and contain FIPS state and county area codes.

Statistics on salaries and wages for uniformed employees of the U.S. Coast Guard are reported by the U.S. Coast Guard, within the Department of Transportation. Data are reported by ZIP Code, for the place of employment. Amounts are then aggregated by county area.

Salaries and wages for all other federal employees are from the Office of Personnel Management. Coverage includes all other federal civilian employees (excluding the Central Intelligence Agency, Defense Intelligence Agency, and the National Security Agency) employed in the United States and the outlying areas. Data are reported separately for each major federal agency. The data include:

- Basic annual salaries
- Premium pay (overtime, night differential, cost of living allowances, station allowances, holiday pay, and any retroactive pay, but excludes lump sum pay for annual leave)
- Lump sum payments (for annual leave)

OPM national totals represent actual expenditures or outlays during the fiscal year. The geographic distribution of these amounts by state (or outlying area) and county are estimated, based upon place of employment. The following assumptions apply for the OPM estimation procedures:

1. The basis for the geographic distribution is place of employment, using data on salary and employment distributions from the Office of Personnel Management's (OPM) Central Personnel Data File (CPDF) as of March 31, 2003. Data are geographically prorated to total fiscal year payroll and payment data from the SF 113-A, "Monthly Report of Federal Civilian Employment."
2. Estimated payroll data are produced at the state, county, and outlying area levels only.
3. Payroll data are allocated to states, counties, and outlying areas based partly on estimates. The estimates assume that premium pay and lump sum payments as well as part-time and intermittent pay are proportional to the salaries of full-time federal civilian employees (both defense and nondefense) in the counties and outlying areas.
4. Judicial pay is estimated using the above assumption with the exception of the Supreme Court whose SF 113-A pay is added to the District of Columbia's nondefense payroll.

The methodology used to estimate the geographic distribution of salaries and wages data involves the following steps:

1. Actual expenditures for salaries and wages are obtained from the SF 113-A. Salary and wage data on the SF 113-A are total expenditures (including basic, premium, and lump sum payments) for all federal civilian employees. These data are not reported by state and county on the SF 113-A.

2. From OPM's CPDF and agency survey data, (Tennessee Valley Authority) aggregate basic salaries for full-time employees only are computed for each county, each outlying area, total U.S., and total outlying areas. Based on these aggregate basic salaries, percentages are computed for both Department of Defense and all other agencies. These percentages determine each county's and outlying area's proportion of the total (U.S. and outlying areas) full-time salaries.

3. The percentages referenced above are applied to SF 113-A agency payroll data for the U.S. and outlying areas to estimate actual expenditures in counties and outlying areas. State and outlying area totals are obtained by aggregating estimated actual expenditures in counties and outlying areas, respectively.

4. The total U.S. payroll for the Judicial Branch was available, although the distribution by geographic area was not; only their payroll for the District of Columbia was available. Therefore, the remainder of the U.S. payroll for the Judicial Branch is in the "Undistributed" category.

Tables 7-9. Direct Loans, Guaranteed Loans, and Insurance

The CFDA defines "Direct Loans" as "Financial assistance provided through the lending of federal monies for a specific period of time, with a reasonable expectation of repayment. Such loans may or may not require the payment of interest." The CFDA defines "Guaranteed/Insured Loans" as "Programs in which the federal government makes an arrangement to indemnify a lender against part or all of any defaults by those responsible for the repayment of loans." The CFDA defines "Insurance" as "Financial assistance provided to assure reimbursement for losses sustained under specified conditions. Coverage may be provided directly by the federal government or through private carriers and may or may not involve the payment of premiums." The FAADS and CFFR use the same categories, and provide no separate definitions.

All data on loans and insurance programs of the federal government, with the exception of data on flood insurance and student loan programs, come from the Federal Assistance Award Data System (FAADS). Guaranteed loans, direct loans, and insurance are reported in the FAADS by state and county area, or by state, county, and place. Data on the Federal Direct Student Loan (CFDA number 84.268) and Federal Family Education Loan programs (CFDA number 84.032) are not reported for the Federal Assistance Award Data System, and are obtained separately from the Department of Education. National Flood Insurance data (CFDA number 83.100), reflecting insurance in force on September 30, 2003, are from the Federal Emergency Management Agency.

Loan and insurance program amounts in Tables 7-9 reflect the volume of loan or insurance activities. These amounts represent either direct loans made to certain categories of borrowers, or the federal government contingent liability for loans guaranteed and direct insurance against loss.

Loans and insurance data do not represent actual expenditures associated with the loan or insurance programs. Any actual outlays under these programs, such as insurance claims paid by the federal government, appear in the direct payments categories in the CFFR. Federal government contingent liability can vary by program, and caution should be used in comparing one federal loan or insurance program to another, or in interpreting the data presented to reflect actual federal outlays over time. The following also should be noted:

1. Amounts guaranteed or insured do not necessarily represent future outlays.

2. All amounts reflect the dollar value of loans or insurance coverage provided during the fiscal year, and not the cumulative totals of such activity over the life of the program.

3. Direct loans are not reported on a net basis, as in the federal budget, but rather are shown in terms of total amounts loaned.

4. Programs otherwise similar can vary in the share of the total liability that the federal government guarantees or insures. Certain veterans guaranteed loan programs are guaranteed only up to a stated maximum dollar value, for example. In these cases, the federal government contingent liability is less than the total value of the loan or insured policy agreement.

Tables 10-11: Miscellaneous Calculations

Per capita federal expenditure amounts in Table 10 are computed using resident population as of July 1, 2003.

Percentage distributions of federal expenditures in Table 11 are computed based on U.S. totals in the same category.

Table 12: Defense Department and All Other Agencies

The Defense Department and other agency expenditure amounts in Table 12 are computed from data in Tables 2 through 6. Figures for all Department of Defense agencies are tallied to arrive at a total for Department of Defense expenditures. This total is then netted from the grand

total of federal government expenditures, and the residual categorized as nondefense expenditures. This procedure is followed for each state and outlying area. The defense/nondefense totals are then used to compute per capita and percent distribution amounts, using the procedure described above for Tables 10 and 11.

Data in the column on Energy Department defense related activities are from the Department of Energy, Office of the Assistant Secretary for Defense programs. These data represent defense related atomic energy activities, and are presented on an exhibit basis only. Since the data are for the Department of Energy, they are included in the columns for "All other federal agencies," rather than Department of Defense.

Table 13: Historical Summary

Consolidated Federal Funds Report has been published annually since fiscal year 1983. The data in Table 13 represent summary totals, by state and object category, of covered federal expenditures from fiscal years 1994 to 2003. Amounts shown include revisions to originally published figures, where applicable. These revisions are made where errors existed in the original data, or where federal programs have been reclassified to another object category of expenditure.

Table 14: State Rankings

Per-capita rankings in Table 14 are derived from per-capita figures shown in Table 10. The District of Columbia and the outlying areas are excluded from the rankings.

Table 15: County Areas

The summary federal expenditure data in Table 15 are by state and county area. State areas include the 50 states, the District of Columbia, and the Outlying Areas of American Samoa, Federated States of Micronesia, Guam, Republic of the Marshall Islands, Commonwealth of the Northern Mariana Islands, Republic of Palau, Commonwealth of Puerto Rico, and the U.S. Virgin Islands. County areas include both counties and county equivalent areas. Examples of county equivalent areas include county areas with no county government and municipal governments that are independent of any organized county. Coverage includes all object (or use) categories of federal government expenditure.

The basis for the geographic distribution in the CFFR varies according to the object category and the data source. These sources are detailed above in the table descriptions and in Appendix D. The following general guidelines apply:

- Grants-location of initial recipient
- Salaries and wages-place of employment
- Procurement-place of performance
- All other object categories-recipient location

For grants, users should note that some dollar amounts appear at the state capital county areas. This reflects the coding of grants to the state governments, even when such grants represent payments that are subsequently passed through to local jurisdictions, or represent programs that are spread out over all areas of the state in terms of financial impact. Appendix C lists the state capital cities and their respective county areas.
Most large-volume grant programs involve a direct federal-to-state transfer of aid, which the state governments subsequently redistribute. Data for several of these grant programs are treated differently in the CFFR as described in the section below, "Estimates for Substate Grant Distribution." As indicated in that section, CFFR data for several grant programs are distributed by county of final recipient, rather than initial recipient, as reported in the FAADS.

Included in the geographic listings are the terms "U.S. undistributed" and "state undistributed." These are used for data that were reported without specific geographic designations for the state or county. Examples of such data include procurement actions of less than $25,000, which are reported as one data record and assigned to "U.S. undistributed."

The congressional districts shown in the CFFR reflect the districts of the 108th Congress. For those states that have only one at-large representative, the congressional district is shown as "00."

As indicated previously and explained in detail under "Table Descriptions and Data Sources," dollar amounts reported can reflect expenditures or obligations. In some cases, dollar amounts shown will be negative. Such amounts reflect deobligations of financial assistance that had been previously awarded, and generally appear in the grant object category.

GEOGRAPHIC PRESENTATION AND CODING

Background

The Consolidated Federal Funds Report program calls for reporting by state (and outlying area), county (or county equivalent) and municipality. At the subcounty level, the term municipality indicates any subcounty unit of general local government. For this reason, the geographic basis for presentation in the Consolidated Federal Funds Report is the government classification system developed by the Census Bureau in its census of governments program.

This report presents data by state and county area. The District of Columbia and the Outlying Areas of American Samoa, Federated States of Micronesia, Guam, Republic of the Marshall Islands, Commonwealth of the Northern Mariana Islands, Republic of Palau, Commonwealth of

Puerto Rico, and the U.S. Virgin Islands are included. In addition to county areas, municipal governments that are independent of any organized county are included here as county equivalent areas. Appendix A contains a listing of these municipalities.

Government Units

According to the 2002 Census of Governments, there were 87,576 government units in the United States (excluding outlying areas and Indian tribes). In addition to the federal government and 50 state governments, there were 87,525 local governments, distributed as follows:

County	3,034
Municipal	19,429
Township	16,504
School district	13,506
Special district	35,052

Exact definitions of government units are available in Volume 1, Number 1 of the 2002 Census of Governments, Government Organization. That publication describes the structure and organization of state and local governments throughout the nation. The general local governments that define the universe for this publication are those in existence (active and incorporated) as of June 2002. This count includes all known governments in the 50 states and the District of Columbia, but excludes outlying areas and Indian tribes. All such governments are covered in the Governments Integrated Directory, the Census Bureau's file of all active government units in the nation.

The Consolidated Federal Funds Report contains data by state, county, and subcounty area, making use of government units to represent geographic areas. For states and outlying areas, government jurisdictions have fixed, stable boundaries that correspond to well-defined geographic areas. For county and subcounty government units, however, there can be significant differences between the concept of government unit and a specified geographic area.

Where county governments exist, they correspond to generally accepted county geographic boundaries. However, many areas of the United States lack county government. Organized county governments are not found in Connecticut and Rhode Island, as well as in some outlying areas, and the District of Columbia. Numerous cities, such as Baltimore, MD (which is not located within a county government area), and San Francisco, CA (which is a consolidated city/county government), also exist independent of any county government.

County-equivalent areas are included in the Consolidated Federal Funds Report as if they were legitimate counties to ensure consistency in the geographic presentation of the data. A complete listing of these areas can be found in Appendix A.

It is important to note that the CFFR covers federal government payments to all types of recipients—both government and other—located in the geographic areas over which these governments have jurisdiction. For example, the federal payments to the New York City area could represent monies allocated to the city government, a private company located in the city, or a private citizen residing in the city. No attempt is made in the CFFR to provide information on the recipients (individually or by type) of federal money. For most programs, information on recipients and recipient types (and other details) can be found in the FAADS.

All funds received within a given municipality are assigned to only one county, even when the municipality exists in more than one county. In most cases, the effect of this assignment on the statistical presentation of the data is negligible. However, users should be aware of this treatment, particularly if using data for one of these multicounty jurisdictions. The municipalities of over 50,000 population, which exist in more than one county area, and their respective counties, are shown in Appendix D.

The government structure of New York City deserves special mention. Classified for census purposes as a municipality, the city actually comprises five county equivalent (borough) areas (Bronx, Kings, New York, Queens, and Richmond). None of these are presented separately in this report. New York City is presented as a single county-equivalent area.

Congressional District Reporting

The CFFR report and database present data at the state and county area level only. They do not uniformly support the application of county-by-county federal spending data directly to congressional districts, many of which do not conform to county boundaries.

The congressional district or districts (to a limit of 4) representing most county areas are displayed in Table 15 and the CFFR database. Appendix B provides a complete list of those county areas with more than four congressional districts. The congressional districts shown in this publication represent the boundaries of the 108th Congress, in session between January 2003 and January 2005.

In counties with more than one congressional district, dollar amounts are not reported separately for each district. The federal financial data in the reporting systems (data sources) used for the CFFR do not contain such detail, with the exception of selected data records of the Federal Assistance Award Data System.

Several other aspects of the congressional district coding should be noted:

- For states with an at-large representative, the code "00" is reported.

- For Outlying Areas with a nonvoting representative to Congress, the congressional district is reported as "98."
- Outlying Areas with no representatives have "99" for a congressional district code.
- For counties that exist in more than one district, all congressional districts are reported.

ESTIMATES FOR SUBSTATE GRANT DISTRIBUTIONS

Many federal grant programs involve a direct payment to state governments, which are then responsible for program administration. Examples include: grants that are "passed through" to local governments (such as block grant programs); grants, such as for highway construction, in which the financial impact of federal funds is spread out over all areas of the state; and grants or assistance programs such as Aid to Families with Dependent Children, which the state can administer but for which the ultimate beneficiaries are found throughout the states.

The CFFR contains data on the substate allocation of funds for several major federal grant programs. To the extent possible, these data are allocated by county or county-equivalent area. Substate allocation figures for these programs are available for some, but not all, of the states and outlying areas. Appendix F contains detail, by program and state.

The Department of Health and Human Services reports the estimated county allocation on five grant programs on a quarterly basis to the Federal Assistance Award Data System (FAADS). These programs, their Catalog of Federal Domestic Assistance (CFDA) program numbers, and their fiscal year 2003 funding are:

- Temporary Assistance for Needy Families (TANF)(93.558): $17.4 billion
- Aid to Families With Dependent Children (AFDC) (93.560): $30.4 million
- Child Support Enforcement (93.563): $2.9 billion
- State Survey and Certification of Health Care Providers and Suppliers (93.777): $560 million
- Medical Assistance (Medicaid) (93.778): $167.8 billion

For the Highway Planning and Construction program (CFDA number 20.205), the Transportation Department reports the actual place of performance (county area) where the funded project is located. If the project is in more than one county area, each county is reported, along with its share of the funding. Funding for this grant program totaled $36.0 billion in fiscal year 2003.

The substate allocations for funds for several major programs are derived by the Census Bureau from a survey of state government agencies:

- Food Stamps (10.551): $21.4 billion
- National School Lunch Program (10.555): $7.0 billion
- Special Supplemental Nutrition Program for Women, Infants and Children (WIC) (10.557): $4.5 billion
- Nutrition Assistance for Puerto Rico (10.566): $1.4 billion
- Special Education-Grants to States (84.027): $8.8 billion
- Rehabilitation Services\Vocational Rehabilitation Grants to States (84.126): $2.5 billion
- Low-Income Home Energy Assistance (93.568): $2.0 billion
- Social Services Block Grant (93.667): $1.7 billion
- Block Grants for Prevention and Treatment of Substance Abuse (93.959): $1.8 billion

The derived county allocations for the above programs are based upon a Survey of State Government Pass-Through Expenditures, conducted by the Census Bureau during fiscal year 1996. For each program, the administering state agencies were asked to provide information on the county allocation of program funds within their state. Responses, where received, were used as the basis for prorating total program funding by state among the county areas within each state. Total program funding for each state is reported by the administering federal agency to the Federal Assistance Award Data System (FAADS).

AMOUNTS EXCLUDED FROM CFFR COVERAGE

Federal government expenditures covered in the CFFR total $2.1 trillion for fiscal year 2003. This amount does not represent all federal government expenditures. Amounts excluded from the CFFR can be grouped into two general categories-conceptual exclusions and agency/program omissions.

Federal expenditures excluded conceptually are those that could not be geographically distributed, all international transactions and foreign payments, and federal outlay categories not covered by any of the reporting systems that served as data sources for the CFFR. The largest item was net interest on federal government debt, which was estimated to be $153 billion in fiscal year 2003. The fiscal year 2003 total outlays for the international affairs function in the federal budget was estimated at $21 billion.

Expenditures for the Central Intelligence Agency, the Defense Intelligence Agency, and the National Security Agency are excluded from coverage.

The CFFR data are compiled by object categories of federal expenditures. The reporting systems and federal agencies that serve as data sources exclude federal procurement, travel, and other expenditures to the extent that they are not covered by contractual agreements or government charge card purchases.

For some agencies, data for selected object categories could not be obtained. These include the procurement actions of the judicial and legislative sectors of the federal government. Expenditures other than salaries and wages are not available for the Federal Deposit Insurance Corporation, National Credit Union Administration, and Federal Savings and Loan Insurance Corporation.

The federal budget outlays estimated for fiscal year 2003 totaled $2.2 trillion. However, comparison of the federal budget amount with data reported in the CFFR can be misleading, since the federal budget amounts differ from CFFR in accounting concepts and the treatment of intragovernmental transfers. For example, outlays for many programs in the federal budget are reported on a net basis, whereas the CFFR reports gross outlays or obligations to nonfederal recipients.

RELIABILITY OF THE DATA

Coverge Error

The above section. "Amounts Excluded from CFFR Coverage," addresses coverage and coverage error.

Nonresponse

The single federal agency that refused to fully participate in the CFFR federal expenditure reporting system is the Tennessee Valley Authority (TVA). The Census Bureau includes the TVA procurement expenditures in its CFFR coverage, but must rely on data from 2000, the last year for which actual data were reported. Since the TVA procurement of coal and other products can be quite cyclical and geographically volatile, caution should be exercised in relying on this aspect of the FY 2003 CFFR data.

Processing and Response Error

Because FAADS and CFFR are systems that import electronic data files that have been largely completed by the various federal agencies, Census Bureau processing involves summations and sorting, but little, if any data keying. Routine edits applied to FAADS data are, therefore, primarily intended to identify and correct keying or calculation errors made by respondents. Trend analysis on multiyear data series is employed to identify significant anomalies and interruptions in the kind of relative continuity expected of high dollar mandatory and discretionary programs. Such anomalies may also originate at the applicant or recipient level.

Coding

Geographic coding standards are applied to original data whose submitting agencies employ varying geo-coding reference files and methods. In order to maintain consistency and standardization, the federal program and agency codes that are included in individual CFFR data records are summarized and published on the CFFR Web site in downloadable electronic format. Data are sorted and grouped by geographic, agency, and program categories, and subjected to verification edits and trend analysis as discussed above.

AVAILABILITY OF DATA

Copies of the publication, *Consolidated Federal Funds Report for Fiscal Year 2003 (State and County Areas),* are available from Governments Division, U.S. Census Bureau, Washington, DC 20233-6800; 301-763-1565. The publication, *Federal Aid to States for Fiscal Year 2003,* also may be obtained from Governments Division.

As indicated earlier, the CFFR data files are available on Internet and CD-ROM. The data available electronically are more detailed than the summarized data presented in the published reports. Each record in the CFFR data file contains the following fields:

- Government unit (GU) code (state, type, county, unit)
- Program identification code (CFDA code or pseudo code)
- Object code
- Federal funding sign
- Federal funding amount
- Pass-through flag
- Federal Information Processing Standard (FIPS-55) location code (state, county, place)
- FIPS federal agency code

All appropriate documentation and data file descriptions are provided with each CFFR Internet or CD-ROM file. These accompanying files include program identification and agency identification files.

Also available on the CD-ROM is an accompanying CFFR geographic reference file. This file contains the names and Census Bureau government unit (GU) codes for all state, county, municipal, and township units in the nation. In addition, the file contains associated FIPS geographic location codes, the population, and the congressional districts serving each government unit.

Users interested in obtaining CD-ROMs of the Consolidated Federal Funds Report data files should contact Governments Division, U.S. Census Bureau, Washington, DC 20233-6800. Telephone 301-763-1565. Users also may obtain a copy of this report and related data files via the Census Bureau's Internet site at *http://www.census.gov /govs/www/cffr.html*.

The Consolidated Federal Funds Report also is being made available to the public through the Census Bureau's State Data Center Program. Through this program, the Census Bureau provides participating state organizations (government agencies and university centers) with publications,

CD-ROM files, and general information assistance. The state organizations, in turn, provide data access services such as publication reference centers, inquiry handling and general assistance in data use. They also establish affiliates in key locations around the states by placing basic sets of census publications in local libraries, city and regional planning agencies and so forth.

Users may contact the State Data Centers (or affiliates) to determine if the Consolidated Federal Funds Report publication or the related CD-ROM data files are available, or to request further information about the data. A list of the State Data Center lead agencies may be found in Appendix E.

MEANING OF SYMBOLS

The symbols in the tables have the following meanings:

-	Represents zero or rounds to zero.
NA	Not available.
r	Revised from amount published in prior year.
X	Not applicable.

Figure 1.
Federal Government Expenditure, Per Capita Ranges by State: Fiscal Year 2003

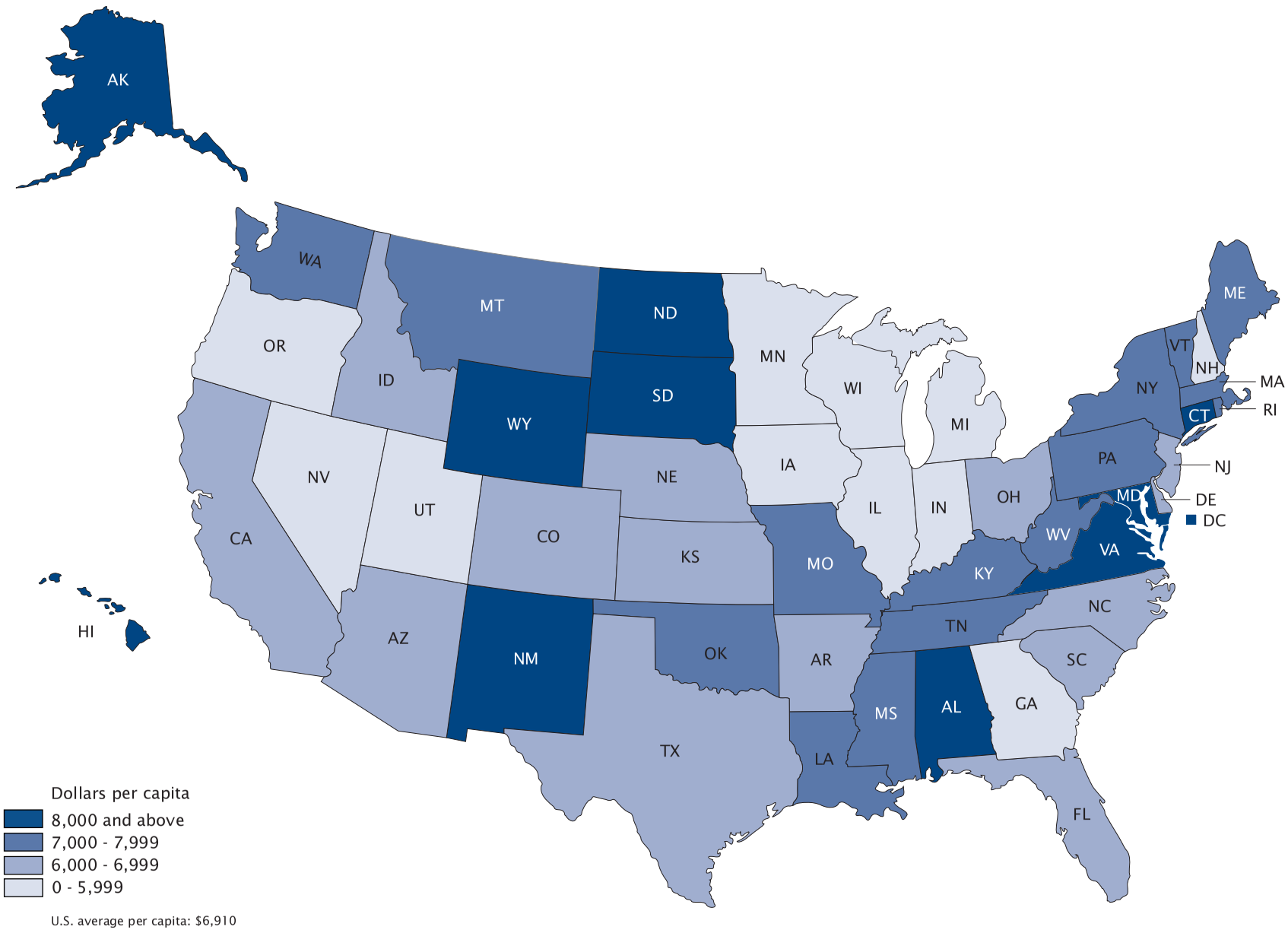

Figure 2.
Federal Government Expenditure, Amounts and Percentages by Major Object Category: Fiscal Year 2003

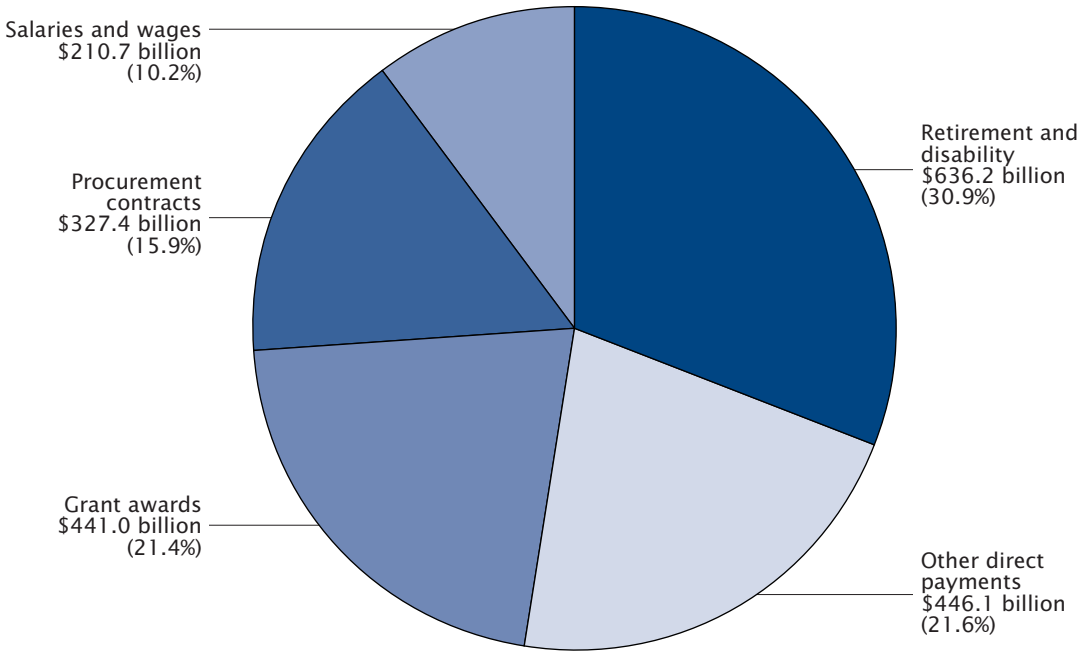

Figure 3.
Federal Government Expenditure, Amounts and Percentages by Major Agency: Fiscal Year 2003

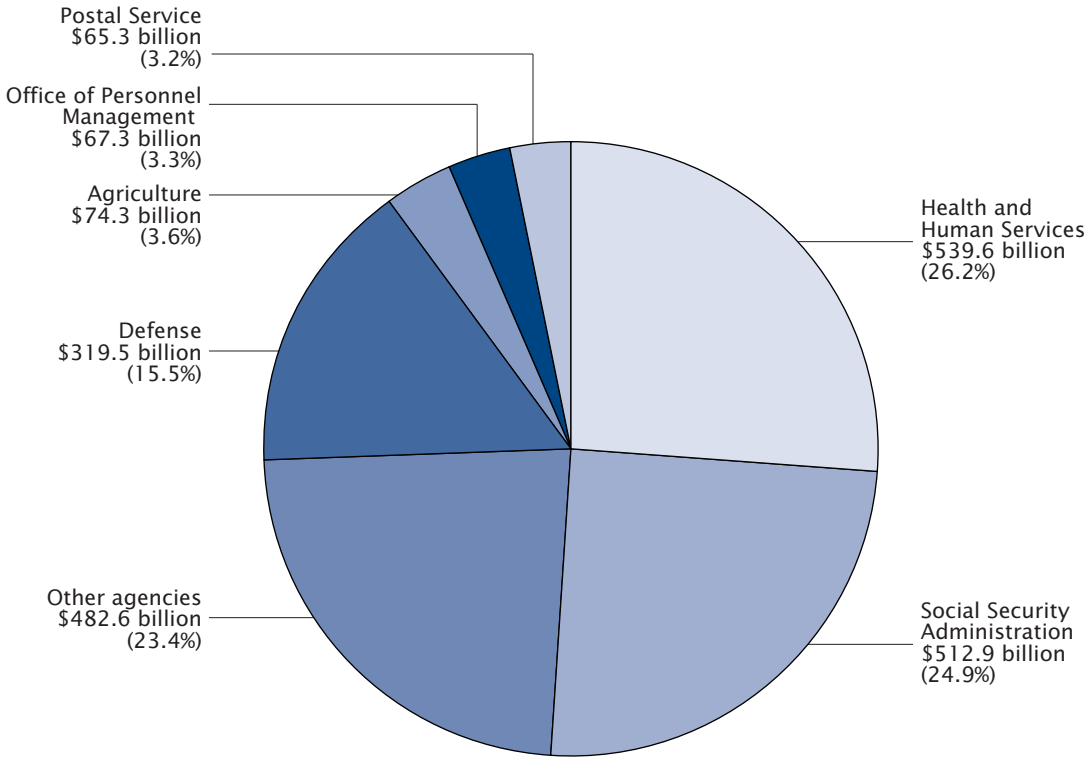

Note: Total federal expenditure in fiscal year 2003 was $2,061.5 billion (100.0%).

Figure 4.
Federal Government Expenditure, Annual Amounts by Major Object Category: Fiscal Years 1983-2003

In billion dollars

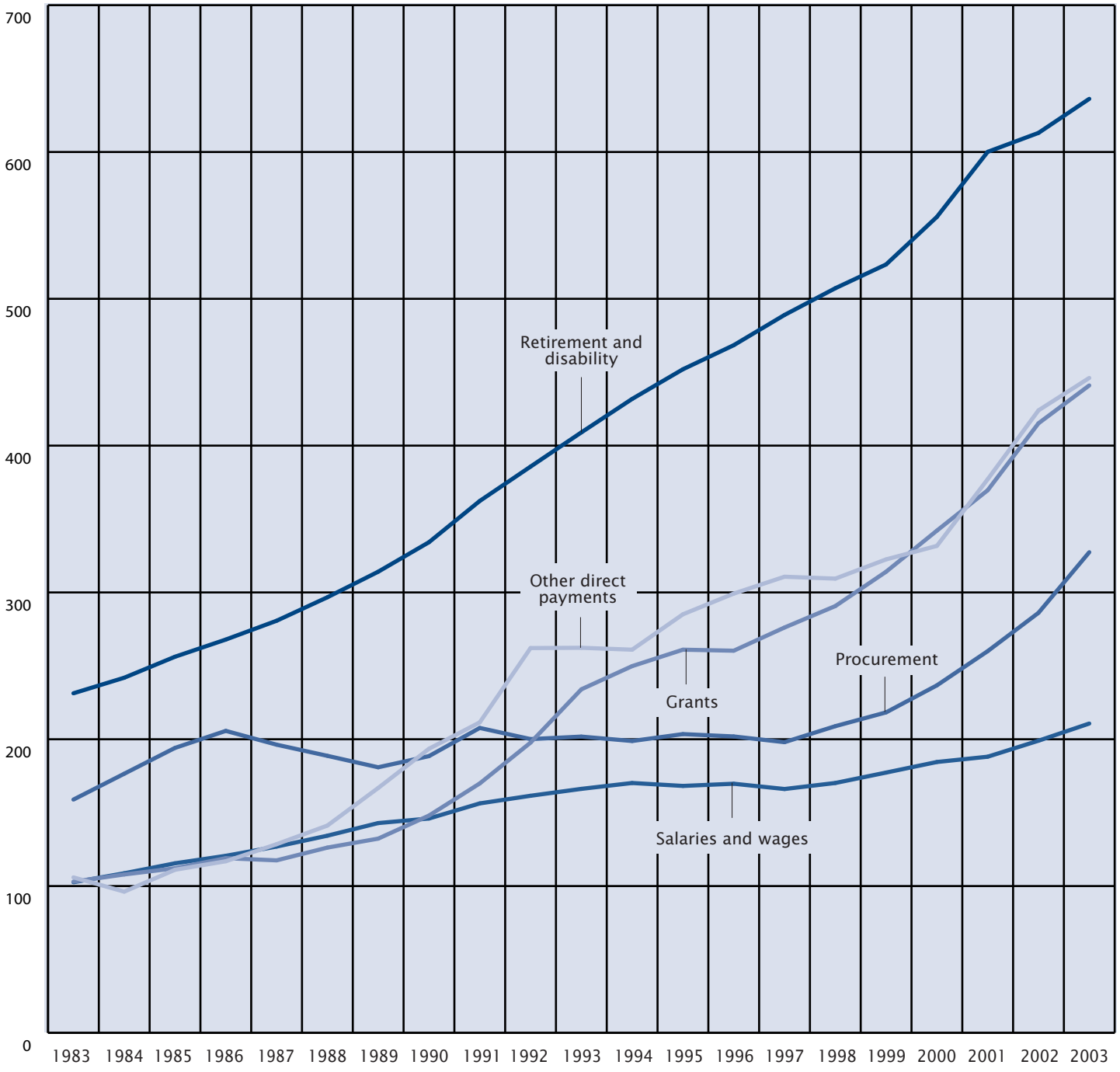

Figure 5.
Federal Government Expenditure, Per Capita Amounts by State, by Major Object Category: Fiscal Year 2003

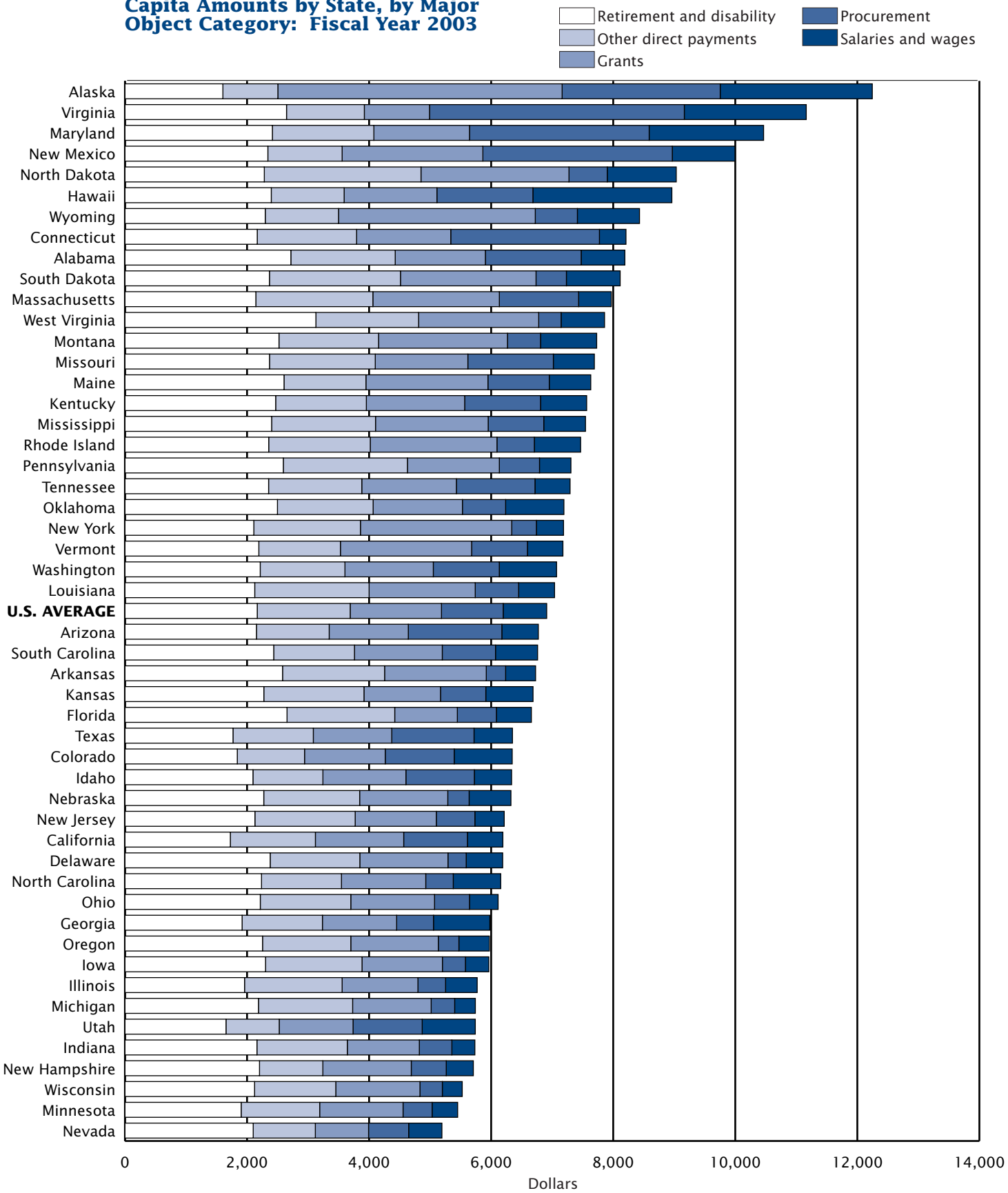

Note: Chart excludes separate entry for the District of Columbia, which received $61,681 total per capita federal aid.

Figure 6.
Federal Government Expenditure, Annual Amounts by Major Agency: Fiscal Years 1983-2003

In billion dollars

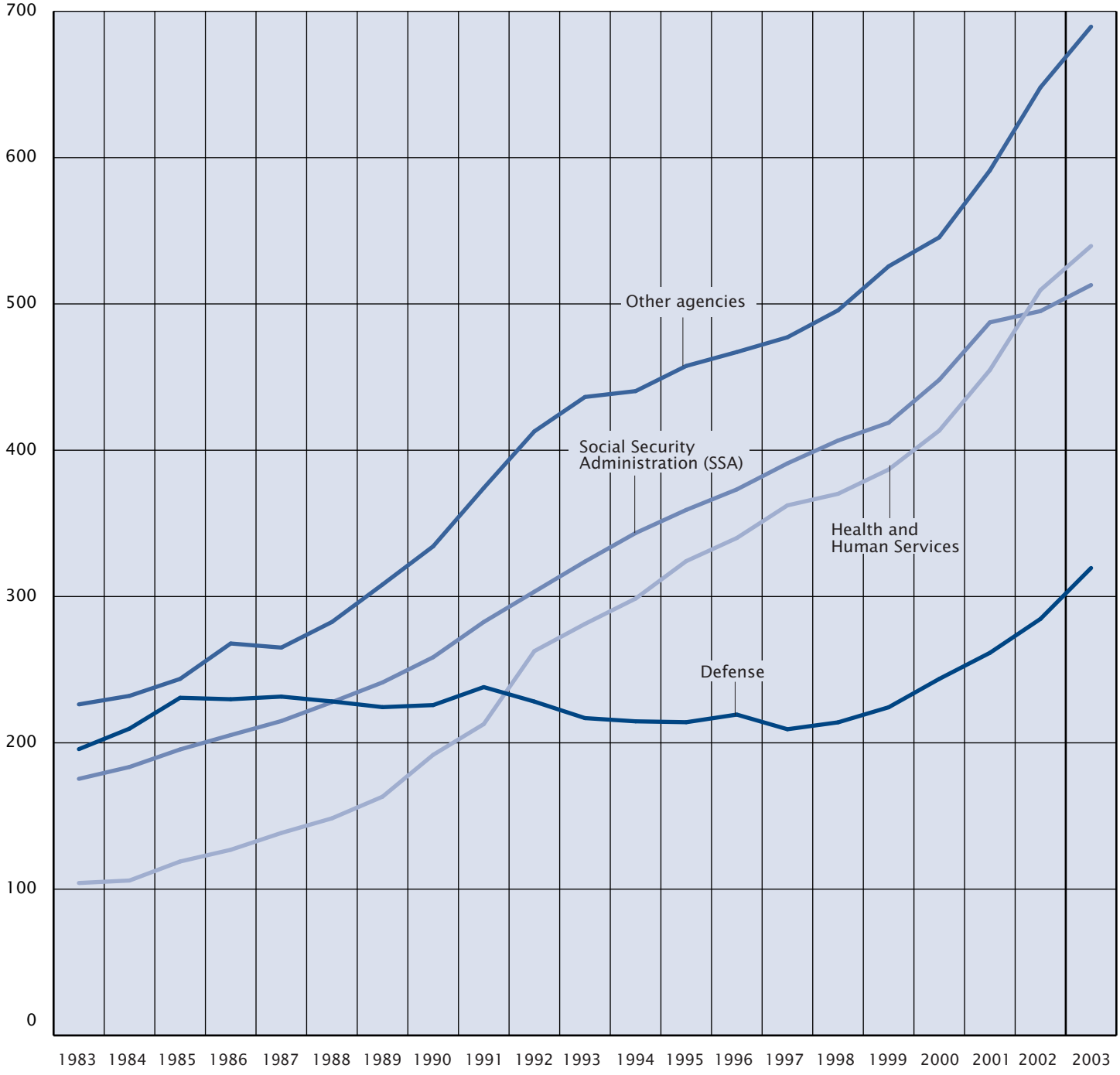

Figure 7.
Federal Government Expenditure, Per Capita Amounts by State, by Major Agency: Fiscal Year 2003

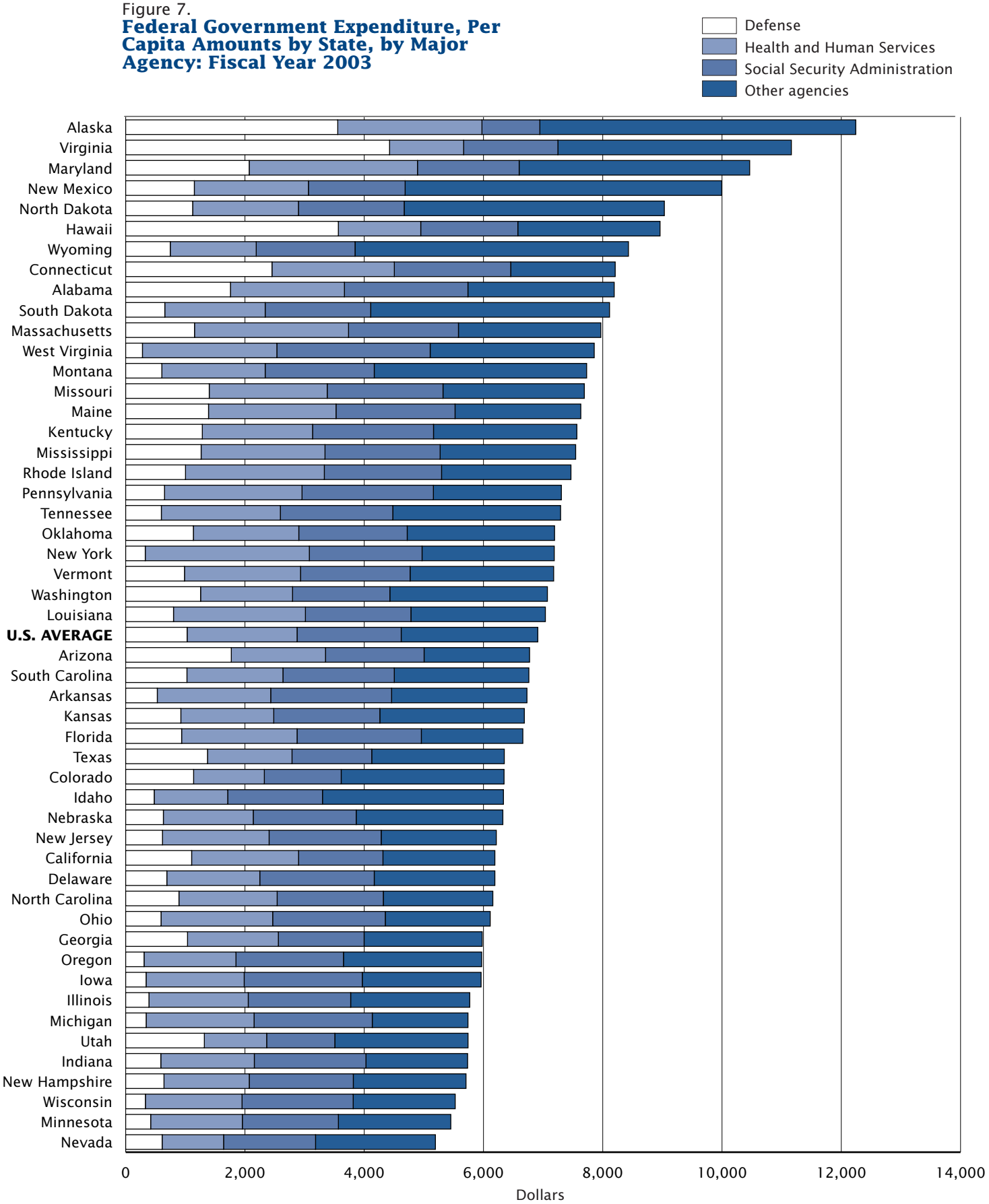

Note: Chart excludes the District of Columbia, which received $61,681 per capita in total federal expenditure.

Table 1. Summary of Federal Government Expenditure by State and Outlying Area: Fiscal Year 2003

[In million dollars. Detail may not add to total because of rounding. For meaning of abbreviations and symbols, see introductory text]

State and outlying area	Total	Retirement and disability	Other direct payments	Grants	Procurement	Salaries and wages
United States, total	**2 061 486**	**636 239**	**446 119**	**441 038**	**327 413**	**210 677**
Alabama	36 871	12 232	7 698	6 649	7 067	3 224
Alaska	7 944	1 041	584	3 022	1 680	1 617
Arizona	37 801	12 022	6 653	7 235	8 557	3 335
Arkansas	18 340	7 038	4 558	4 541	864	1 339
California	219 706	61 236	49 480	51 329	37 050	20 611
Colorado	28 874	8 375	5 014	6 014	5 142	4 329
Connecticut	28 595	7 549	5 669	5 376	8 484	1 516
Delaware	5 061	1 945	1 201	1 181	245	489
District of Columbia	34 750	1 934	2 370	4 310	11 376	14 760
Florida	113 341	45 192	30 041	17 463	10 899	9 746
Georgia	51 910	16 666	11 426	10 561	5 243	8 015
Hawaii	11 269	3 014	1 502	1 911	1 978	2 864
Idaho	8 654	2 865	1 566	1 858	1 531	834
Illinois	73 020	24 786	20 232	15 720	5 729	6 553
Indiana	35 525	13 394	9 178	7 313	3 302	2 338
Iowa	17 550	6 780	4 654	3 877	1 109	1 129
Kansas	18 208	6 196	4 469	3 415	2 020	2 108
Kentucky	31 153	10 169	6 119	6 634	5 119	3 112
Louisiana	31 646	9 559	8 424	7 820	3 195	2 648
Maine	9 966	3 403	1 753	2 610	1 312	888
Maryland	57 646	13 306	9 161	8 632	16 216	10 331
Massachusetts	51 265	13 794	12 339	13 328	8 357	3 446
Michigan	57 870	22 042	15 556	12 970	3 884	3 418
Minnesota	27 580	9 627	6 514	6 914	2 406	2 120
Mississippi	21 741	6 923	4 904	5 318	2 626	1 970
Missouri	43 874	13 509	9 887	8 655	7 992	3 832
Montana	7 092	2 315	1 497	1 938	497	845
Nebraska	11 000	3 956	2 732	2 512	608	1 192
Nevada	11 637	4 708	2 280	1 955	1 472	1 222
New Hampshire	7 349	2 838	1 336	1 865	738	571
New Jersey	53 679	18 388	14 190	11 481	5 461	4 159
New Mexico	18 736	4 388	2 281	4 322	5 819	1 926
New York	137 898	40 506	33 524	47 575	7 758	8 535
North Carolina	51 766	18 806	11 012	11 613	3 794	6 541
North Dakota	5 726	1 447	1 627	1 537	398	717
Ohio	69 902	25 348	16 957	15 687	6 548	5 362
Oklahoma	25 254	8 772	5 505	5 136	2 488	3 353
Oregon	21 253	8 024	5 147	5 103	1 198	1 781
Pennsylvania	90 350	32 072	25 156	18 624	8 137	6 363
Rhode Island	8 036	2 535	1 791	2 234	659	817
South Carolina	28 038	10 106	5 486	5 969	3 614	2 863
South Dakota	6 202	1 809	1 641	1 698	381	673
Tennessee	42 602	13 744	8 922	9 057	7 522	3 357
Texas	140 451	39 149	29 117	28 423	29 823	13 939
Utah	13 500	3 892	2 051	2 845	2 665	2 047
Vermont	4 443	1 358	828	1 331	566	360
Virginia	82 454	19 553	9 420	7 886	30 839	14 756
Washington	43 368	13 587	8 513	8 881	6 629	5 758
West Virginia	14 226	5 663	3 048	3 562	665	1 289
Wisconsin	30 237	11 618	7 282	7 544	2 008	1 785
Wyoming	4 226	1 152	602	1 616	346	510
American Samoa	198	41	12	110	28	7
Fed. States of Micronesia	145	–	7	136	1	–
Guam	1 539	207	92	400	526	315
Marshall Islands	182	1	–	66	115	–
Northern Marianas	141	22	15	90	8	6
Palau	53	–	1	51	1	–
Puerto Rico	14 661	5 477	2 847	4 808	561	968
Virgin Islands	615	146	107	282	26	55
Undistributed	34 366	14	141	43	32 133	2 035

Note: For additional information on categories and distributions shown, see footnotes to Tables 2 through 6 and Introduction.

Table 2. **Federal Government Expenditure for Direct Payments for Individuals for Retirement and Disability, for Selected Programs by State and Outlying Area: Fiscal Year 2003**

[In thousand dollars. Detail may not add to total because of rounding. For meaning of abbreviations and symbols, see introductory text]

State and outlying area	Total	Social Security payments				Federal retirement and disability benefits		Veterans benefits		Other
		Retirement insurance payments	Survivors insurance payments	Disability insurance payments	Supplemental security income payments	Civilian	Military	Payments for service connected disability	Other benefit payments	
United States, total	**636 238 733**	**305 159 678**	**93 304 326**	**77 597 267**	**32 494 880**	**51 339 395**	**33 428 532**	**20 622 189**	**6 956 813**	**15 335 652**
Alabama	12 232 032	4 727 454	1 821 795	1 880 893	756 410	1 259 667	857 350	439 198	220 098	269 167
Alaska	1 040 560	349 955	119 511	113 113	44 193	165 627	129 654	94 458	8 671	15 379
Arizona	12 021 799	5 862 970	1 511 898	1 353 461	464 694	1 022 979	938 866	498 963	132 534	235 434
Arkansas	7 038 393	2 984 026	1 023 813	1 115 684	376 005	485 563	389 649	341 940	123 716	197 996
California	61 235 997	29 608 935	8 358 408	6 976 636	4 907 257	4 678 750	3 466 792	1 705 756	556 491	976 972
Colorado	8 374 763	3 612 370	1 084 106	865 674	259 319	934 855	928 742	379 797	94 505	215 394
Connecticut	7 549 272	4 580 976	1 098 042	835 455	261 708	312 280	170 933	153 766	38 122	97 990
Delaware	1 945 047	992 545	271 898	236 256	64 028	152 482	118 109	54 720	15 483	39 526
District of Columbia	1 934 244	411 453	131 698	135 605	107 955	1 006 157	55 580	38 538	19 150	28 108
Florida	45 191 664	23 066 580	5 758 984	4 516 207	1 993 325	3 498 369	3 518 148	1 545 179	494 080	800 792
Georgia	16 665 866	6 835 052	2 337 539	2 312 349	909 435	1 585 812	1 382 658	659 365	259 808	383 846
Hawaii	3 014 060	1 396 138	303 241	232 869	108 907	527 747	276 463	112 991	25 215	30 489
Idaho	2 864 526	1 355 160	393 787	319 213	95 544	257 202	184 503	125 692	30 469	102 956
Illinois	24 785 986	13 158 553	4 153 128	2 839 466	1 389 421	1 330 115	527 213	425 528	164 916	797 646
Indiana	13 393 781	7 141 750	2 246 429	1 693 822	473 696	704 828	316 060	312 302	96 359	408 536
Iowa	6 780 030	3 761 442	1 157 681	702 455	189 990	402 475	142 535	154 023	59 749	209 680
Kansas	6 195 937	3 094 855	937 197	614 598	180 836	485 447	334 161	181 092	63 164	304 588
Kentucky	10 168 614	3 931 319	1 602 809	1 909 855	863 478	656 624	361 195	341 866	134 042	367 425
Louisiana	9 559 415	3 732 585	1 909 986	1 466 456	800 162	536 115	428 179	332 438	170 961	182 532
Maine	3 402 746	1 518 318	447 471	487 971	142 935	293 535	178 319	216 656	49 225	68 315
Maryland	13 306 464	5 122 027	1 578 364	1 111 141	475 075	3 363 094	905 608	345 425	106 623	299 106
Massachusetts	13 793 808	7 234 895	1 935 032	1 858 583	760 329	916 061	298 002	456 777	119 350	214 780
Michigan	22 042 243	11 793 064	3 795 476	3 186 292	1 125 688	822 949	359 399	423 056	155 818	380 501
Minnesota	9 627 064	5 249 256	1 504 768	1 025 392	342 623	524 720	221 529	326 919	88 845	343 011
Mississippi	6 922 911	2 689 967	1 051 070	1 221 518	568 947	498 259	392 504	243 498	119 172	137 976
Missouri	13 508 667	6 492 508	2 061 769	1 830 403	544 554	1 057 772	531 357	388 531	153 518	448 255
Montana	2 315 005	1 028 927	326 217	247 725	68 070	241 601	118 321	110 221	26 728	147 196
Nebraska	3 956 001	1 935 110	588 309	366 366	102 204	262 755	220 627	180 477	47 983	252 172
Nevada	4 707 666	2 249 780	534 109	515 343	146 136	444 248	478 199	194 037	53 491	92 323
New Hampshire	2 837 972	1 464 553	354 821	355 563	62 070	249 195	170 598	119 796	27 025	34 351
New Jersey	18 388 407	10 653 417	2 739 321	2 061 764	710 312	1 149 977	316 373	369 670	103 925	283 649
New Mexico	4 387 915	1 715 423	558 516	488 559	236 692	546 938	385 260	273 359	65 272	117 896
New York	40 505 751	21 749 984	5 828 090	5 384 359	3 043 360	1 911 051	469 657	823 095	280 702	1 015 453
North Carolina	18 805 741	8 848 486	2 451 600	2 763 871	844 294	1 299 938	1 275 163	808 095	252 880	261 414
North Dakota	1 447 202	695 024	263 402	125 166	33 259	122 475	56 573	51 868	15 107	84 329
Ohio	25 347 613	12 735 916	4 604 530	2 879 580	1 285 158	1 505 683	646 125	606 850	240 276	843 496
Oklahoma	8 772 478	3 737 576	1 283 374	985 089	350 857	991 094	517 465	512 612	186 981	207 430
Oregon	8 024 109	4 117 016	1 111 958	879 823	284 516	655 374	340 823	348 643	101 510	184 445
Pennsylvania	32 072 141	16 613 040	5 236 240	3 613 259	1 543 661	2 152 148	708 269	727 652	279 847	1 198 026
Rhode Island	2 534 589	1 325 569	311 799	337 697	131 892	191 188	102 032	88 392	25 109	20 910
South Carolina	10 105 743	4 381 256	1 330 217	1 519 426	479 137	823 066	883 264	382 951	155 286	151 141
South Dakota	1 808 942	850 803	277 641	163 610	55 689	184 220	90 797	80 065	27 601	78 516
Tennessee	13 744 487	6 109 114	2 066 520	2 040 487	740 140	1 073 024	736 293	473 048	193 114	312 747
Texas	39 148 877	17 006 775	6 302 423	4 098 860	1 997 670	3 208 066	3 244 053	1 792 057	604 430	894 544
Utah	3 891 861	1 740 730	498 349	332 436	105 303	725 383	217 129	112 226	26 841	133 464
Vermont	1 357 693	707 786	198 231	174 124	53 160	82 655	51 541	49 884	13 531	26 781
Virginia	19 553 290	6 821 366	2 119 130	1 960 462	616 469	3 460 011	3 213 879	650 028	208 751	503 193
Washington	13 587 099	6 260 669	1 695 878	1 404 787	568 401	1 328 170	1 207 877	689 217	150 634	281 465
West Virginia	5 663 170	2 170 265	973 619	1 109 408	375 390	332 370	138 073	225 301	82 459	256 284
Wisconsin	11 618 327	6 600 824	1 842 939	1 294 386	424 290	510 598	235 451	345 508	97 243	267 088
Wyoming	1 151 875	532 867	156 523	112 839	26 406	117 057	71 801	46 132	10 130	78 119
American Samoa	40 988	10 571	10 759	9 833	–	1 619	3 276	3 970	886	75
Fed. States of Micronesia	471	151	42	19	–	169	–	85	5	–
Guam	206 531	65 600	27 637	14 284	–	58 215	28 450	9 518	1 911	914
Marshall Islands	992	585	265	96	–	20	–	8	17	–
Northern Marianas	22 320	5 324	4 405	1 206	3 831	5 551	1 400	516	71	15
Palau	455	152	126	7	–	135	–	8	27	–
Puerto Rico	5 477 373	2 237 235	988 982	1 498 242	–	210 870	81 673	246 926	176 320	37 124
Virgin Islands	145 757	83 630	22 451	17 230	–	14 942	4 582	1 498	632	792
Undistributed	14 008	–	–	–	–	106	–	–	–	13 902

Table 3. **Federal Government Expenditure for Direct Payments Other Than for Retirement and Disability, for Selected Programs by State and Outlying Area: Fiscal Year 2003**

[In thousand dollars. Detail may not add to total because of rounding. For meaning of abbreviations and symbols, see introductory text]

State and outlying area	Total	Medicare benefits: Hospital insurance	Medicare benefits: Supplementary medical insurance	Excess earned income tax credits	Unemployment compensation	Food stamp payments	Housing assistance	Agricultural assistance	Federal employees life and health insurance	Other
United States, total	**446 119 217**	**152 257 431**	**121 796 655**	**33 210 791**	**51 146 482**	**21 421 438**	**4 331 165**	**16 575 381**	**17 177 037**	**28 202 838**
Alabama	7 698 399	2 852 086	1 980 767	860 614	372 690	466 124	120 093	324 401	300 220	421 404
Alaska	584 358	127 242	84 892	46 702	162 558	65 728	11 874	9 665	2 199	73 497
Arizona	6 652 753	2 197 806	1 979 853	610 809	417 243	497 638	25 837	80 121	218 503	624 944
Arkansas	4 557 886	1 521 311	1 115 207	463 347	364 976	304 340	29 763	395 741	102 271	260 931
California	49 480 339	16 664 500	15 027 966	3 699 038	7 412 498	1 808 412	189 565	636 526	1 232 622	2 809 214
Colorado	5 014 286	1 520 367	1 247 380	348 390	712 278	203 312	16 259	336 642	222 952	406 706
Connecticut	5 669 246	2 208 250	1 737 929	220 508	899 723	164 854	75 546	19 711	129 828	212 896
Delaware	1 201 123	387 419	310 849	85 156	144 072	47 791	11 139	25 781	37 766	151 149
District of Columbia	2 369 503	423 154	347 535	80 571	125 151	90 114	63 793	55 589	885 149	298 447
Florida	30 041 135	11 500 750	11 272 865	2 327 127	1 447 107	987 926	115 682	246 874	793 904	1 348 900
Georgia	11 426 056	3 548 055	2 667 286	1 394 750	971 854	782 411	123 362	864 138	396 492	677 710
Hawaii	1 502 162	450 819	423 292	113 640	148 654	156 191	14 993	5 168	109 242	80 163
Idaho	1 566 125	438 684	350 348	143 135	203 316	76 580	2 203	169 126	51 658	131 075
Illinois	20 232 121	6 923 359	5 068 300	1 271 205	2 920 617	1 052 739	292 073	1 248 489	431 679	1 023 660
Indiana	9 177 938	3 106 280	2 267 768	621 070	751 983	483 697	44 995	439 337	210 728	1 252 079
Iowa	4 653 881	1 338 251	1 220 975	228 054	429 789	149 244	6 784	832 746	140 393	307 645
Kansas	4 468 647	1 335 039	1 141 003	249 665	437 057	140 387	16 837	838 006	92 725	217 928
Kentucky	6 118 924	2 204 916	1 583 113	503 658	563 854	486 231	51 676	148 151	160 865	416 459
Louisiana	8 424 174	3 235 135	2 017 915	984 835	340 861	685 267	82 853	351 635	160 756	564 917
Maine	1 752 855	634 685	479 611	111 699	145 978	124 070	9 944	45 712	65 999	135 157
Maryland	9 160 528	2 755 753	2 300 714	498 987	585 681	256 924	88 703	88 980	2 233 462	351 322
Massachusetts	12 338 842	4 938 698	3 202 728	383 172	2 423 590	253 771	126 723	24 170	302 005	683 985
Michigan	15 556 063	5 448 958	4 743 578	937 786	2 341 564	783 076	68 823	258 729	235 031	738 518
Minnesota	6 513 625	1 996 019	1 541 519	324 123	987 962	227 113	67 201	734 178	188 585	446 926
Mississippi	4 903 648	1 683 343	1 119 165	699 398	231 240	335 074	32 296	310 070	127 002	366 060
Missouri	9 886 700	3 325 927	2 526 733	643 286	694 558	567 586	63 298	480 715	1 078 007	506 591
Montana	1 497 132	384 085	313 748	102 316	83 929	68 951	4 275	359 606	54 489	125 733
Nebraska	2 731 805	698 390	598 448	154 411	151 580	89 302	11 610	768 320	78 879	180 866
Nevada	2 280 445	717 072	635 267	226 739	357 438	112 673	17 995	17 019	65 138	131 103
New Hampshire	1 336 404	522 289	376 023	75 130	123 240	39 887	8 882	12 033	76 339	102 582
New Jersey	14 189 929	5 063 458	4 274 332	705 856	2 647 862	338 821	216 405	14 632	355 561	573 001
New Mexico	2 280 773	633 650	556 879	312 940	152 919	183 505	14 161	86 784	113 753	226 182
New York	33 524 096	12 142 500	9 825 117	2 148 032	3 833 165	1 676 509	1 044 722	228 160	595 615	2 030 275
North Carolina	11 012 283	3 591 235	2 639 175	1 181 077	1 415 478	645 418	109 298	485 684	242 746	702 172
North Dakota	1 626 756	305 489	253 532	53 967	45 738	36 703	2 043	778 153	33 424	117 707
Ohio	16 957 123	6 373 496	5 009 228	1 150 361	1 711 892	880 175	206 024	454 891	350 395	820 661
Oklahoma	5 505 357	2 036 611	1 329 325	483 257	342 231	362 458	28 868	290 983	260 715	370 910
Oregon	5 147 050	1 388 207	1 215 750	307 410	1 247 969	380 987	21 972	140 645	149 514	294 596
Pennsylvania	25 155 606	9 542 247	7 260 372	1 078 379	3 452 275	785 459	277 290	285 411	1 185 040	1 289 134
Rhode Island	1 790 977	691 340	491 851	92 808	249 382	68 801	24 782	6 088	42 587	123 337
South Carolina	5 486 356	1 755 239	1 369 360	696 803	507 008	443 356	35 312	155 835	154 534	368 910
South Dakota	1 640 858	335 667	268 683	77 351	31 444	50 515	5 473	653 926	21 368	196 431
Tennessee	8 921 671	3 516 172	2 141 843	836 654	719 854	721 795	104 548	159 696	187 931	533 178
Texas	29 116 948	9 580 312	6 702 239	3 555 844	2 746 180	1 880 852	131 009	1 451 790	1 033 239	2 035 485
Utah	2 051 372	599 026	441 391	196 329	275 547	102 205	7 269	39 931	133 017	256 656
Vermont	827 907	271 780	188 127	45 204	117 316	37 629	4 196	47 026	18 869	97 760
Virginia	9 420 394	2 799 634	2 267 647	737 000	797 241	366 234	74 843	236 233	1 385 540	756 023
Washington	8 513 362	2 239 920	1 932 925	484 174	2 231 437	394 383	44 320	275 210	381 606	529 386
West Virginia	3 047 545	1 188 887	887 751	214 989	202 009	216 065	16 611	22 888	92 326	206 020
Wisconsin	7 281 930	2 334 670	1 904 546	392 921	1 099 803	233 463	24 865	567 586	155 647	568 428
Wyoming	602 193	198 193	146 692	46 941	51 612	24 054	1 506	42 170	30 464	60 560
American Samoa	12 216	–	–	–	–	5 604	–	–	–	6 612
Fed. States of Micronesia	7 442	–	–	–	–	–	–	–	–	7 442
Guam	91 511	807	609	–	–	53 437	3 195	140	18 444	14 878
Marshall Islands	49	–	–	–	–	–	–	–	–	49
Northern Marianas	14 507	–	–	–	–	7 103	–	13	–	7 391
Palau	1 361	–	–	–	–	–	–	–	–	1 361
Puerto Rico	2 846 715	566 063	995 566	3 173	287 006	–	115 686	19 440	49 815	809 966
Virgin Islands	106 793	14 190	10 937	–	28 071	18 494	21 693	4 687	–	8 720
Undistributed	141 036	–	–	–	–	–	–	–	–	141 036

Table 4. **Federal Government Expenditure for Grants, by Agency, by State and Outlying Area: Fiscal Year 2003**

[In thousand dollars. Detail may not add to total because of rounding. For meaning of abbreviations and symbols, see introductory text]

State and outlying area	Total	Department of Agriculture	Appalachian Regional Commission	Department of Commerce	Corporation for National and Community Service	Corporation for Public Broadcasting	Department of Defense	Department of Education
United States, total	**441 037 633**	**24 920 393**	**72 207**	**1 666 347**	**589 103**	**368 206**	**3 158 563**	**37 761 108**
Alabama	6 649 139	404 008	9 084	19 193	9 877	2 525	35 389	596 547
Alaska	3 022 268	128 539	–	90 349	3 314	6 482	20 910	307 358
Arizona	7 235 149	403 476	–	7 814	9 973	4 796	94 421	776 700
Arkansas	4 540 905	300 771	–	8 159	6 212	1 676	38 570	373 659
California	51 328 805	2 857 399	–	149 013	43 576	35 957	441 865	4 555 646
Colorado	6 014 437	277 631	–	72 109	7 778	3 976	33 771	449 956
Connecticut	5 376 059	164 394	33	15 777	8 487	2 270	38 551	388 739
Delaware	1 180 764	61 486	–	10 183	2 707	–	20 274	114 626
District of Columbia	4 310 169	68 326	204	20 462	18 425	6 447	31 864	316 155
Florida	17 463 096	1 018 568	–	67 190	24 107	12 811	181 545	1 704 092
Georgia	10 561 235	773 549	2 716	24 924	29 387	5 443	52 187	1 031 167
Hawaii	1 910 963	105 078	–	51 173	5 759	2 140	46 029	236 293
Idaho	1 858 248	106 352	–	9 245	2 659	1 356	20 355	175 568
Illinois	15 720 026	801 509	–	30 995	18 843	11 296	79 450	1 461 879
Indiana	7 312 967	366 556	–	11 740	8 446	6 153	54 435	627 370
Iowa	3 877 274	255 803	–	9 714	4 553	3 439	25 847	338 565
Kansas	3 414 998	341 678	–	4 908	4 977	2 813	31 012	394 542
Kentucky	6 634 063	348 568	10 723	24 540	7 269	4 357	31 585	567 087
Louisiana	7 820 264	480 671	–	46 786	10 548	3 219	77 939	693 664
Maine	2 609 839	91 078	–	20 244	7 175	1 577	29 167	181 346
Maryland	8 632 085	289 473	2 678	46 351	14 181	4 382	215 052	583 155
Massachusetts	13 328 309	370 061	25	65 355	22 578	12 003	141 160	816 697
Michigan	12 969 959	611 453	–	29 453	15 229	7 729	53 662	1 193 350
Minnesota	6 913 535	395 736	40	22 269	9 696	10 567	61 245	542 457
Mississippi	5 318 478	375 624	5 768	47 987	17 028	1 932	14 195	474 189
Missouri	8 655 054	416 443	–	9 102	11 577	4 799	35 671	683 989
Montana	1 938 455	148 851	–	8 002	5 460	1 472	22 754	216 921
Nebraska	2 511 906	253 536	–	5 613	5 867	5 286	37 350	236 676
Nevada	1 954 975	108 374	–	5 192	3 430	2 866	24 159	207 264
New Hampshire	1 865 264	65 971	33	72 610	4 877	1 351	20 023	133 395
New Jersey	11 480 921	412 689	–	35 612	9 893	3 324	61 307	892 836
New Mexico	4 322 271	239 707	40	11 423	6 390	3 005	33 876	519 668
New York	47 574 675	1 422 470	3 139	66 720	30 460	31 140	140 743	2 772 630
North Carolina	11 613 214	683 796	3 735	38 970	11 530	69 959	66 316	986 947
North Dakota	1 537 080	187 552	–	1 917	3 241	1 367	23 972	157 867
Ohio	15 687 468	683 296	6 467	33 514	20 787	10 319	50 431	1 268 842
Oklahoma	5 135 642	412 722	–	16 595	7 666	2 390	26 613	570 017
Oregon	5 103 224	255 641	–	59 095	10 059	4 249	13 167	444 579
Pennsylvania	18 623 502	689 167	6 492	32 081	21 870	10 441	195 200	1 272 285
Rhode Island	2 234 355	67 143	–	15 184	5 399	702	17 718	147 423
South Carolina	5 968 987	346 718	1 216	66 194	4 967	3 514	47 859	564 394
South Dakota	1 697 605	245 621	–	2 810	2 290	1 484	20 820	181 939
Tennessee	9 057 023	428 023	5 187	11 903	11 286	4 707	31 787	659 144
Texas	28 422 544	3 020 560	15	58 671	29 341	12 328	119 997	3 108 563
Utah	2 844 897	177 958	–	4 031	7 313	5 160	21 247	293 219
Vermont	1 331 302	60 115	–	2 958	4 984	1 351	23 524	115 812
Virginia	7 885 964	406 321	4 405	55 506	9 670	12 310	62 296	813 027
Washington	8 880 811	385 059	–	89 944	15 785	5 874	59 381	715 357
West Virginia	3 561 882	172 932	10 207	9 321	6 854	1 318	26 427	283 147
Wisconsin	7 543 720	329 960	–	25 935	15 318	7 187	54 545	635 654
Wyoming	1 616 214	50 381	–	630	2 432	857	28 685	118 777
American Samoa	110 243	7 544	–	2 044	–	556	–	10 651
Fed. States of Micronesia	136 328	2 783	–	36	–	–	–	11 741
Guam	400 329	16 271	–	2 310	–	696	176	22 014
Marshall Islands	65 850	650	–	–	–	–	–	4 733
Northern Marianas	89 503	4 118	–	2 913	–	–	–	8 809
Palau	50 711	19	–	34	–	–	–	3 011
Puerto Rico	4 807 666	1 796 308	–	11 382	7 345	3 317	19 701	712 753
Virgin Islands	281 660	18 009	–	2 163	227	585	2 337	60 643
Undistributed	43 349	5 899	–	–	–	–1 054	–	25 575

See footnotes at end of table.

Table 4. **Federal Government Expenditure for Grants, by Agency, by State and Outlying Area: Fiscal Year 2003**—Con.

[In thousand dollars. Detail may not add to total because of rounding. For meaning of abbreviations and symbols, see introductory text]

State and outlying area	Election Assistance Commission	Department of Energy	Environmental Protection Agency	Equal Employment Opportunity Commission	Department of Health and Human Services	Department of Homeland Security	Department of Housing and Urban Development	Institute of Museum and Library Services	Department of the Interior
United States, total	**649 500**	**1 667 066**	**3 996 749**	**32 089**	**253 240 716**	**6 914 008**	**32 054 913**	**234 161**	**3 428 083**
Alabama	5 041	37 820	48 658	–	3 698 481	123 813	362 723	4 082	31 599
Alaska	5 000	19 870	87 086	163	1 285 580	16 755	127 321	1 599	109 980
Arizona	7 016	16 585	53 361	505	4 366 333	8 787	366 961	3 846	67 977
Arkansas	6 163	3 050	22 453	–	2 479 210	87 049	217 155	1 626	21 553
California	84 664	196 509	340 020	3 148	31 494 895	87 257	4 037 656	22 756	265 644
Colorado	7 037	55 881	52 504	431	2 560 643	27 254	429 603	3 356	111 672
Connecticut	5 000	41 183	39 778	756	3 178 309	20 577	573 007	2 511	6 340
Delaware	5 000	6 574	21 713	261	574 942	11 593	84 336	781	4 910
District of Columbia	5 000	33 559	80 730	88	1 655 609	10 390	766 993	3 030	18 763
Florida	26 029	33 813	123 753	1 557	10 038 395	62 734	1 201 691	11 534	32 898
Georgia	12 557	46 591	73 687	177	6 009 198	29 366	740 321	4 500	20 105
Hawaii	5 000	5 385	28 341	139	853 200	3 933	158 943	1 839	23 650
Idaho	5 000	13 474	51 085	317	885 948	8 520	77 348	1 436	52 659
Illinois	44 935	73 926	154 123	1 595	8 916 589	59 461	1 626 957	11 742	19 137
Indiana	15 753	44 298	74 604	566	4 279 953	60 672	505 268	3 303	13 821
Iowa	5 000	–59 462	76 735	883	2 208 551	26 270	225 021	5 280	14 479
Kansas	5 000	13 010	37 294	352	1 748 174	28 759	193 634	1 621	20 139
Kentucky	5 168	19 057	44 535	222	3 814 152	92 700	402 831	2 445	46 628
Louisiana	12 263	10 655	70 881	18	4 669 054	259 727	459 139	3 167	46 581
Maine	5 000	5 890	40 783	216	1 662 066	13 717	177 204	1 969	9 565
Maryland	7 274	28 803	100 713	584	5 158 878	70 210	615 921	3 407	13 561
Massachusetts	8 110	108 544	135 951	1 651	8 342 865	53 569	1 607 360	8 209	9 205
Michigan	15 739	78 249	147 258	740	7 976 281	41 140	838 762	6 006	33 334
Minnesota	5 314	45 849	83 607	623	4 138 779	56 776	530 079	3 723	23 502
Mississippi	5 451	17 261	64 039	–	3 170 434	86 918	260 631	2 360	17 539
Missouri	17 348	19 380	87 186	771	5 327 120	63 690	609 269	6 199	17 943
Montana	5 000	8 447	29 188	230	815 539	15 395	86 191	1 132	86 646
Nebraska	5 000	6 075	31 930	532	1 301 877	15 038	135 059	1 380	15 580
Nevada	5 000	42 385	31 990	684	939 110	13 099	151 606	2 232	78 913
New Hampshire	5 000	7 332	37 640	107	936 563	20 587	148 857	1 480	9 255
New Jersey	16 837	36 940	88 364	591	6 035 176	49 396	1 254 945	6 986	9 977
New Mexico	5 000	77 283	40 346	248	2 208 578	11 480	149 291	1 855	354 406
New York	66 098	148 357	124 927	2 952	30 577 039	3 863 892	3 612 178	18 283	60 109
North Carolina	8 782	24 486	85 574	153	7 252 644	145 091	605 237	5 783	18 001
North Dakota	5 000	11 657	16 445	194	534 553	9 820	65 197	984	47 694
Ohio	41 053	52 419	170 525	1 895	9 890 042	130 142	1 253 270	9 845	30 320
Oklahoma	5 000	12 192	57 505	383	2 756 334	50 991	346 978	3 252	25 743
Oregon	6 027	15 732	62 239	537	2 849 298	40 464	303 404	3 052	157 700
Pennsylvania	34 240	8 745	139 724	2 000	11 559 081	80 574	1 425 325	12 906	78 750
Rhode Island	5 000	5 242	32 868	176	1 312 470	10 553	248 756	847	7 050
South Carolina	6 820	18 321	44 243	802	3 516 650	24 353	305 716	3 074	11 866
South Dakota	5 000	3 403	25 877	165	585 747	14 900	93 665	703	98 759
Tennessee	8 478	21 842	64 344	350	5 941 863	103 005	457 746	3 750	27 733
Texas	23 476	69 384	302 301	1 015	14 859 122	368 172	1 625 539	14 114	61 355
Utah	8 818	18 195	40 288	337	1 387 184	18 574	117 521	2 013	146 603
Vermont	5 000	4 662	27 758	55	741 667	6 391	86 263	742	7 340
Virginia	11 632	48 950	94 426	260	3 708 655	73 806	565 013	4 536	21 781
Washington	12 898	42 101	117 287	729	5 128 671	56 347	574 346	4 321	70 686
West Virginia	5 327	14 121	58 183	228	1 967 450	46 696	176 254	1 229	12 265
Wisconsin	7 003	43 275	85 540	1 193	4 571 344	30 222	438 405	3 861	27 981
Wyoming	5 000	7 754	22 926	120	370 458	8 105	34 370	803	533 589
American Samoa	1 000	37	900	–	18 200	15 302	1 142	147	35 040
Fed. States of Micronesia	–	–	–	–	4 360	9 320	–	–	104 018
Guam	1 000	494	4 288	–	37 150	180 318	34 357	114	37 929
Marshall Islands	–	–	–	–	5 937	38	–	56	53 652
Northern Marianas	–	3	76	–	12 060	10 409	566	151	21 014
Palau	–	–	–	–	4 522	–17	–	–	42 880
Puerto Rico	3 151	1 215	14 894	383	865 042	79 267	532 959	2 107	4 944
Virgin Islands	1 000	260	3 274	11	52 692	643	28 623	96	69 687
Undistributed	–	–	–	–	–	–	–	–	5 632

See footnotes at end of table.

Table 4. **Federal Government Expenditure for Grants, by Agency, by State and Outlying Area: Fiscal Year 2003**—Con.

[In thousand dollars. Detail may not add to total because of rounding. For meaning of abbreviations and symbols, see introductory text]

State and outlying area	Department of Justice	Department of Labor	National Aeronautics and Space Administration	National Archives and Records Administration	National Endowment for the Arts	National Endowment for the Humanities	National Science Foundation	Small Business Administration
United States, total	**6 980 342**	**9 165 139**	**1 086 371**	**6 400**	**96 910**	**97 349**	**4 780 864**	**64 448**
Alabama	83 318	123 297	52 482	–	895	798	40 041	1 370
Alaska	50 536	64 042	2 134	–	789	1 567	29 630	116
Arizona	128 106	142 798	18 346	85	1 079	1 389	92 351	955
Arkansas	61 956	81 013	1 672	–	584	693	10 336	14
California	750 126	1 036 076	191 574	808	9 230	9 290	737 954	3 579
Colorado	107 550	108 934	38 168	–	2 274	1 231	247 438	256
Connecticut	96 317	115 612	9 198	161	1 147	1 003	43 260	300
Delaware	35 304	23 034	1 704	–	610	683	25 412	–
District of Columbia	196 754	124 630	18 847	928	3 701	1 997	97 592	279
Florida	368 406	298 735	33 211	232	1 415	1 317	143 743	1 258
Georgia	210 310	168 984	17 446	114	2 446	1 183	106 160	384
Hawaii	51 627	58 149	17 144	40	1 123	719	32 261	81
Idaho	38 520	55 074	3 621	18	700	472	13 709	497
Illinois	243 025	437 049	13 784	169	3 425	5 262	236 290	1 044
Indiana	97 773	124 667	5 292	20	846	1 413	65 501	255
Iowa	69 244	75 209	10 769	44	663	709	32 535	2 702
Kansas	59 809	78 978	2 856	–	686	1 123	27 048	639
Kentucky	113 227	135 609	6 284	163	1 337	574	25 039	861
Louisiana	131 723	135 998	14 348	10	1 173	1 446	35 146	100
Maine	43 625	62 901	1 979	20	1 084	1 674	21 338	1 821
Maryland	158 090	228 762	92 862	276	2 440	2 291	117 966	641
Massachusetts	126 299	201 475	59 296	286	3 359	5 342	371 202	592
Michigan	153 672	340 384	12 094	63	1 665	1 899	172 568	1 010
Minnesota	100 166	138 511	5 914	–	5 597	1 309	69 581	803
Mississippi	73 844	96 583	18 936	–	755	608	18 043	1 987
Missouri	127 556	151 414	12 656	43	2 313	1 546	52 434	2 445
Montana	52 061	40 595	7 576	9	816	463	31 954	163
Nebraska	56 136	37 571	2 707	–	863	1 323	26 296	153
Nevada	82 258	62 876	3 281	–	667	754	15 527	424
New Hampshire	66 052	33 994	13 324	12	746	924	17 118	111
New Jersey	168 418	216 631	15 163	324	1 207	2 329	116 958	1 783
New Mexico	78 645	74 136	6 846	20	1 010	738	33 264	1 186
New York	525 413	691 704	39 950	299	15 952	11 262	412 218	5 858
North Carolina	135 720	270 971	9 398	426	1 318	2 011	117 098	854
North Dakota	34 647	27 973	4 845	17	664	774	13 132	242
Ohio	187 819	313 830	43 062	20	1 650	2 868	81 033	4 337
Oklahoma	103 629	87 186	20 512	5	786	715	26 936	2 877
Oregon	81 846	156 304	4 797	9	1 134	1 812	58 876	2 892
Pennsylvania	213 521	440 141	17 229	165	2 804	3 540	206 300	4 488
Rhode Island	41 859	32 273	9 431	84	886	1 004	23 951	386
South Carolina	110 785	124 535	14 569	247	1 207	1 057	32 180	874
South Dakota	45 700	32 854	1 186	15	641	460	14 133	2 672
Tennessee	112 841	150 579	8 307	199	925	1 319	48 300	857
Texas	425 380	542 199	73 103	89	2 684	3 068	171 972	815
Utah	55 022	76 764	5 336	–	1 021	688	34 231	120
Vermont	36 529	29 677	1 058	–	1 036	666	10 477	290
Virginia	206 915	265 118	57 349	525	1 486	5 100	147 992	5 595
Washington	168 519	312 213	8 144	44	2 006	942	119 556	551
West Virginia	67 793	59 659	40 288	–	644	656	10 084	1 590
Wisconsin	110 204	194 061	10 711	384	1 054	3 048	110 322	1 192
Wyoming	29 029	21 488	1 103	30	627	453	8 076	–
American Samoa	7 676	1 042	–	–	247	211	–	150
Fed. States of Micronesia	–	4 071	–	–	–	–	–	–
Guam	11 284	25 276	–	–	244	268	188	–
Marshall Islands	–	784	–	–	–	–	–	–
Northern Marianas	7 285	2 189	–	–	351	259	–	–
Palau	–	261	–	–	–	–	–	–
Puerto Rico	64 131	219 585	4 477	–	629	832	27 346	–
Virgin Islands	16 342	8 686	–	–	270	267	769	–
Undistributed	–	–	–	–	–	–	–	–

See footnotes at end of table.

Table 4. **Federal Government Expenditure for Grants, by Agency, by State and Outlying Area: Fiscal Year 2003**—Con.

[In thousand dollars. Detail may not add to total because of rounding. For meaning of abbreviations and symbols, see introductory text]

State and outlying area	Social Security Administration	Department of State	State Justice Institute	Tennessee Valley Authority[1]	Department of Transportation	Department of the Treasury[2]	Department of Veterans Affairs	Other
United States, total	**9 902**	**211 224**	**2 033**	**329 367**	**45 935 691**	**802 527**	**633 699**	**82 155**
Alabama	–	1 053	10	77 524	870 005	899	8 466	143
Alaska	–	500	1	–	661 885	124	218	419
Arizona	–	3 949	15	–	648 492	3 326	4 715	991
Arkansas	–	822	2	–	814 125	214	1 540	628
California	566	24 269	2	–	3 883 572	4 119	46 603	15 034
Colorado	–	3 825	26	–	1 397 297	214	12 061	1 559
Connecticut	–	2 451	–	–	613 045	251	6 429	1 172
Delaware	–	618	–	–	173 890	57	32	32
District of Columbia	455	19 651	99	–	422 396	[3]384 632	922	1 243
Florida	–	5 015	2	–	2 050 900	6 701	8 927	2 514
Georgia	–	3 985	2	5 161	1 176 012	929	11 192	1 052
Hawaii	–	1 165	13	–	221 412	91	–	241
Idaho	–	844	5	–	320 332	130	11 248	1 755
Illinois	6 347	9 600	45	331	1 428 946	2 280	18 980	1 013
Indiana	–	3 530	1	–	933 456	558	5 612	1 107
Iowa	–	2 818	1	–	529 384	254	11 996	268
Kansas	–	2 053	1	–	400 183	344	12 806	560
Kentucky	–	1 436	1	26 389	889 595	362	10 872	448
Louisiana	–	2 472	–	–	645 427	326	7 314	471
Maine	–	1 897	6	–	208 115	121	18 123	138
Maryland	–	6 420	64	–	858 299	2 473	4 753	2 126
Massachusetts	–	11 934	15	–	809 027	1 269	31 463	3 406
Michigan	301	5 282	216	–	1 217 385	1 004	13 377	654
Minnesota	–	3 499	6	–	640 696	182	15 993	1 018
Mississippi	–	874	45	18 130	515 248	264	11 715	92
Missouri	–	3 909	1	–	968 599	510	20 376	764
Montana	–	2 402	8	–	346 597	133	4 117	334
Nebraska	–	1 070	–	–	317 650	730	10 393	214
Nevada	–	548	1	–	165 852	410	5 924	148
New Hampshire	–	839	–	–	261 526	65	3 814	1 657
New Jersey	–	2 613	26	–	1 987 675	2 657	49 781	482
New Mexico	–	1 854	94	–	457 204	331	3 558	789
New York	1 209	21 755	168	–	2 867 255	11 531	20 764	8 198
North Carolina	–	4 518	–	1 557	1 054 977	1 330	3 903	2 131
North Dakota	–	353	–	–	383 314	30	3 156	473
Ohio	–	6 319	–	–	1 376 562	604	12 168	4 028
Oklahoma	–	1 723	–	–	566 868	148	28 858	1 021
Oregon	–	3 602	2	–	562 035	1 547	2 461	666
Pennsylvania	–	9 144	1	–	2 132 196	806	23 467	820
Rhode Island	–	752	18	–	238 634	180	7 191	1 175
South Carolina	–	3 109	–	–	687 721	1 041	24 946	9
South Dakota	–	457	13	–	314 244	48	1 722	279
Tennessee	–	1 473	529	200 171	743 066	396	5 409	1 503
Texas	–	9 996	3	–	3 478 708	7 686	28 382	4 506
Utah	–	1 194	–	–	419 272	63	2 337	392
Vermont	446	794	24	–	156 865	19	2 953	1 846
Virginia	–	3 787	497	104	1 284 302	1 535	11 143	1 923
Washington	–	5 034	1	–	942 580	655	41 072	710
West Virginia	–	323	69	–	570 494	87	17 426	810
Wisconsin	579	3 305	–	–	809 712	154	20 102	1 471
Wyoming	–	121	–	–	368 440	6	1 956	–
American Samoa	–	–	–	–	8 356	–	–	–
Fed. States of Micronesia	–	–	–	–	–	–	–	–
Guam	–	–	–	–	25 952	–	–	–
Marshall Islands	–	–	–	–	–	–	–	–
Northern Marianas	–	–	–	–	19 303	–	–	–
Palau	–	–	–	–	–	–	–	–
Puerto Rico	–	242	–	–	75 555	358 705	966	429
Virgin Islands	–	26	–	–	15 050	–	–	–
Undistributed	–	–	–	–	3	–	–	7 294

[1]Payments in lieu of taxes have been categorized as "grants."
[2]Includes distributions to state and local governments of seized cash and other assets.
[3]Also includes Treasury payments to recipients that are separate from the government of the District of Columbia and Washington Metropolitan Area Transit Authority (WMATA).

Table 5. **Federal Government Expenditure for Procurement Contracts, by Agency, by State and Outlying Area: Fiscal Year 2003**

[In thousand dollars. Detail may not add to total because of rounding. For meaning of abbreviations and symbols, see introductory text]

State and outlying area	Total	Department of Defense					
		Total	Army	Navy	Air Force	Army Corps of Engineers	Other defense
United States, total	**327 413 076**	**201 229 510**	**50 272 843**	**51 762 828**	**54 293 150**	**3 496 299**	**41 404 390**
Alabama	7 067 435	5 510 444	2 311 201	304 057	404 808	99 161	2 391 217
Alaska	1 680 115	1 236 673	611 746	76 486	418 210	13 074	117 156
Arizona	8 556 995	7 564 129	2 801 557	1 800 541	1 233 586	21 460	1 706 985
Arkansas	864 051	577 668	217 883	22 863	179 603	75 378	81 941
California	37 049 547	26 078 513	3 718 533	6 325 069	12 608 835	282 167	3 143 909
Colorado	5 141 688	2 471 002	718 022	84 849	1 258 623	16 170	393 339
Connecticut	8 484 307	7 894 812	1 421 670	3 953 048	2 136 470	6 265	377 360
Delaware	244 804	164 300	55 986	7 629	61 605	6 269	32 810
District of Columbia	11 375 903	1 753 101	408 820	858 670	79 779	24 674	381 158
Florida	10 898 984	7 998 672	1 935 114	2 269 277	2 982 907	163 925	647 450
Georgia	5 242 532	3 323 844	1 011 648	358 273	1 661 424	80 515	211 984
Hawaii	1 978 401	1 750 209	372 361	674 317	251 294	6 253	445 984
Idaho	1 531 332	207 157	73 879	14 814	83 379	13 453	21 632
Illinois	5 728 862	2 513 729	909 369	323 311	573 847	137 433	569 768
Indiana	3 301 567	2 566 740	1 226 986	458 237	190 740	42 017	648 760
Iowa	1 109 249	658 236	189 190	143 823	264 392	12 079	48 750
Kansas	2 020 127	1 219 202	435 053	61 244	633 109	11 233	78 564
Kentucky	5 119 069	3 223 397	518 436	308 396	153 958	74 003	2 168 603
Louisiana	3 194 691	1 951 317	316 363	1 070 027	65 106	253 353	246 468
Maine	1 311 784	1 175 637	112 525	919 226	12 535	12 354	118 997
Maryland	16 215 876	7 171 165	2 271 715	2 686 472	978 644	53 365	1 180 968
Massachusetts	8 357 478	6 364 760	2 012 160	2 314 462	1 609 067	64 495	364 576
Michigan	3 884 004	2 494 162	1 842 338	140 474	165 175	28 695	317 481
Minnesota	2 405 899	1 541 939	715 100	478 084	126 629	29 927	192 199
Mississippi	2 625 647	2 126 372	114 565	1 543 480	262 034	106 588	99 705
Missouri	7 991 663	6 243 784	715 969	3 337 122	1 785 015	162 379	243 298
Montana	497 284	189 961	46 878	1 839	104 127	14 311	22 806
Nebraska	608 205	312 153	77 867	6 094	194 642	22 059	11 491
Nevada	1 472 258	386 682	104 652	76 816	156 651	30 425	18 138
New Hampshire	738 325	531 084	101 371	135 024	217 002	4 502	73 185
New Jersey	5 460 981	3 873 075	1 279 535	1 520 112	210 271	272 028	591 130
New Mexico	5 818 972	955 369	421 447	56 038	368 229	56 724	52 931
New York	7 758 292	4 252 848	1 210 678	1 527 962	722 612	130 203	661 392
North Carolina	3 794 455	1 988 214	835 500	498 944	267 131	73 036	313 603
North Dakota	397 542	262 126	53 110	3 017	134 817	42 055	29 127
Ohio	6 547 578	4 271 188	987 191	533 560	1 690 489	63 523	996 425
Oklahoma	2 487 848	1 470 524	434 628	97 278	686 739	37 550	214 329
Oregon	1 198 111	474 353	259 515	55 257	25 434	88 477	45 670
Pennsylvania	8 136 659	5 606 604	2 320 422	1 731 010	296 908	101 357	1 156 907
Rhode Island	659 084	498 783	24 318	431 056	1 916	20 057	21 436
South Carolina	3 614 372	1 486 512	408 689	623 916	167 049	43 308	243 549
South Dakota	380 964	196 303	55 934	18 134	49 832	7 597	64 806
Tennessee	7 521 940	2 160 985	396 132	49 889	1 337 322	61 881	315 761
Texas	29 823 365	20 820 951	4 392 132	3 645 721	10 015 943	221 876	2 545 280
Utah	2 664 844	1 871 074	255 571	166 799	1 264 625	5 614	178 465
Vermont	566 070	454 931	344 560	43 404	9 728	7 878	49 361
Virginia	30 838 710	19 493 045	4 561 069	6 650 151	2 866 077	119 928	5 295 819
Washington	6 628 532	3 196 024	543 333	825 691	1 323 888	125 529	377 582
West Virginia	664 915	184 828	36 219	21 076	12 256	79 681	35 596
Wisconsin	2 007 637	1 243 698	707 299	225 023	47 426	18 941	245 008
Wyoming	345 985	71 775	7 219	184	35 833	2 609	25 930
American Samoa	27 687	8 113	603	–	84	1 597	5 829
Fed. States of Micronesia	1 022	–	–	–	–	–	–
Guam	525 782	509 121	574	351 410	118 348	21 492	17 297
Marshall Islands	114 768	114 439	110 274	4 164	–	–	–
Northern Marianas	8 425	7 351	6 373	972	–	–	6
Palau	658	658	–	–	–	658	–
Puerto Rico	561 295	402 964	47 220	92 235	3 664	24 705	235 140
Virgin Islands	25 742	4 091	699	56	–	11	3 324
Undistributed[1]	32 132 759	18 148 718	3 203 645	1 835 739	1 783 331	–	11 326 003

See footnotes at end of table.

Table 5. **Federal Government Expenditure for Procurement Contracts, by Agency, by State and Outlying Area: Fiscal Year 2003**—Con.

[In thousand dollars. Detail may not add to total because of rounding. For meaning of abbreviations and symbols, see introductory text]

State and outlying area	Nondefense Agencies							
	Total	Department of Agriculture	Department of Commerce	Department of Education	Department of Energy	Environmental Protection Agency	General Services Administration	Department of Health and Human Services
United States, total	**126 183 567**	**4 656 951**	**1 475 976**	**1 020 944**	**21 226 221**	**1 011 180**	**15 525 853**	**7 057 404**
Alabama	1 556 991	35 212	3 271	95	1 139	1 553	205 154	63 794
Alaska	443 443	46 063	24 948	131	2	–	42 801	31 303
Arizona	992 866	53 953	9 191	4 011	78 902	376	76 089	49 352
Arkansas	286 383	32 812	30	83	1 742	70	14 367	39 642
California	10 971 034	508 018	24 244	52 002	2 307 060	34 466	1 038 599	272 259
Colorado	2 670 685	148 786	31 767	5 476	1 060 956	34 431	369 571	23 299
Connecticut	589 495	4 428	954	32 623	1 380	1 853	51 131	17 522
Delaware	80 504	3 849	670	86	–	11 525	9 672	304
District of Columbia	9 622 802	243 264	64 227	221 047	41 109	32 684	2 248 022	293 726
Florida	2 900 312	47 177	17 207	617	13 230	5 023	387 314	27 122
Georgia	1 918 687	57 470	2 980	30 630	11 718	25 524	500 753	489 713
Hawaii	228 192	21 561	11 451	9 950	–	–	39 908	7 760
Idaho	1 324 176	93 349	222	93	977 189	40	27 167	3 082
Illinois	3 215 133	105 359	3 823	18 862	862 084	13 441	311 485	88 313
Indiana	734 826	27 370	4 392	-188	4 719	3 322	50 788	56 208
Iowa	451 013	54 903	542	38 493	24 385	99	35 534	69 167
Kansas	800 925	97 980	675	113	194	15 015	63 283	5 331
Kentucky	1 895 672	16 880	471	198	76 022	14 279	75 708	5 507
Louisiana	1 243 373	200 913	11 085	9	167 228	377	94 457	9 327
Maine	136 147	2 796	1 249	158	266	602	9 540	11 665
Maryland	9 044 711	73 828	350 494	242 340	180 043	83 302	1 152 410	2 798 531
Massachusetts	1 992 718	6 785	32 983	11 608	2 632	90 055	272 670	74 293
Michigan	1 389 842	94 289	4 066	383	3 465	36 711	471 064	55 175
Minnesota	863 960	155 280	2 664	59 118	3 230	2 686	70 435	61 916
Mississippi	499 275	32 511	23 374	–	–	452	53 561	7 857
Missouri	1 747 879	220 983	5 909	959	484 289	18 908	287 944	64 076
Montana	307 323	104 236	270	137	16 738	165	17 517	23 422
Nebraska	296 052	72 344	2 199	292	473	123	22 077	15 042
Nevada	1 085 576	11 265	1 244	93	794 526	3 858	20 951	8 925
New Hampshire	207 241	2 825	6 969	2 675	75	1 445	62 772	3 892
New Jersey	1 587 906	9 651	6 972	2 314	109 123	35 507	214 482	49 799
New Mexico	4 863 603	32 119	1 229	87	4 229 723	984	30 633	39 202
New York	3 505 444	37 365	6 172	28 263	722 685	20 209	582 062	146 003
North Carolina	1 806 240	52 772	23 896	36 876	147 569	60 236	124 221	280 313
North Dakota	135 415	21 670	174	98	10 973	472	10 604	6 468
Ohio	2 276 390	62 571	5 208	5 389	543 879	96 689	321 294	82 436
Oklahoma	1 017 323	10 628	13 070	2 310	5 162	6 478	478 932	8 257
Oregon	723 758	181 040	17 922	4 254	2 049	4 522	142 876	11 055
Pennsylvania	2 530 056	80 283	43 798	17 329	474 656	82 508	234 678	72 851
Rhode Island	160 301	19	6 301	5 807	1 195	7 049	13 111	8 092
South Carolina	2 127 861	8 305	12 675	478	1 590 464	663	49 376	34 026
South Dakota	184 661	17 563	879	5 449	6 607	225	13 022	33 442
Tennessee	5 360 954	78 918	595	74	2 451 542	141	86 224	45 784
Texas	9 002 414	471 753	35 699	33 367	347 475	10 800	1 342 145	133 522
Utah	793 770	34 180	222	86	21 114	334	77 801	22 218
Vermont	111 139	1 420	2 800	27	2 167	807	20 221	927
Virginia	11 345 665	99 074	377 897	121 265	835 705	195 609	3 152 596	373 233
Washington	3 432 508	129 306	30 452	4 957	2 382 441	9 486	216 895	75 977
West Virginia	480 087	24 958	233	2 112	50 017	1	37 110	6 193
Wisconsin	763 939	113 691	3 649	1 991	4 086	13 203	62 419	48 192
Wyoming	274 210	14 399	122	–	6 094	–	5 812	2 274
American Samoa	19 575	19 087	–	12	–	–	210	–
Fed. States of Micronesia	1 022	6	878	–	–	–	–	–
Guam	16 661	72	322	8	–	–	6 372	196
Marshall Islands	329	–	329	–	–	–	–	–
Northern Marianas	1 074	–	–	–	–	–	637	–
Palau	–	–	–	–	–	–	–	–
Puerto Rico	158 331	4 712	267	132	–	–	22 496	3 360
Virgin Islands	21 652	73	79	14	–	–	3 248	–
Undistributed[1]	13 984 041	574 826	240 564	16 151	166 695	32 875	193 631	896 060

See footnotes at end of table.

Table 5. **Federal Government Expenditure for Procurement Contracts, by Agency, by State and Outlying Area: Fiscal Year 2003**—Con.

[In thousand dollars. Detail may not add to total because of rounding. For meaning of abbreviations and symbols, see introductory text]

State and outlying area	Nondefense Agencies—Con.							
	Department of Homeland Security	Department of Housing and Urban Development	Department of the Interior	Department of Justice	Department of Labor	National Aeronautics and Space Administration	National Archives and Records Administration	National Science Foundation
United States, total	**5 435 637**	**977 316**	**4 268 665**	**4 240 018**	**1 545 139**	**11 779 660**	**112 499**	**62 280**
Alabama	41 817	5 896	18 934	42 190	22 981	478 397	–	–
Alaska	48 998	33	73 601	688	12 048	10 091	374	–
Arizona	90 704	1 265	129 390	104 221	17 694	65 560	–	–
Arkansas	139	1 022	6 055	4 662	6 979	–	–	–
California	215 455	126 432	243 449	192 575	119 132	3 102 994	1 118	830
Colorado	27 910	81 100	194 156	9 849	7 431	212 638	–	7 340
Connecticut	47 024	4 082	6 493	6 574	16 300	101 785	–	39
Delaware	268	76	2 069	1 041	1 351	1 197	–	–
District of Columbia	1 293 943	285 901	328 471	866 850	191 258	77 177	9 984	28 525
Florida	65 349	2 874	52 280	59 644	34 525	765 756	–	–
Georgia	74 914	69 454	23 249	14 731	50 632	13 995	21 906	–
Hawaii	21 358	222	30 023	2 213	13 722	1 448	–	–
Idaho	19 486	1 112	45 221	3 474	963	327	–	–
Illinois	12 297	96 588	10 025	37 916	23 014	4 780	144	4 483
Indiana	7 716	–17 952	6 843	53 619	16 617	24 950	–	–
Iowa	13 504	100	3 642	812	12 369	980	579	–
Kansas	9 242	964	11 467	11 851	6 765	398	3 140	4
Kentucky	7 335	555	19 195	18 223	38 341	871	–	–
Louisiana	27 086	6 392	28 365	105 026	19 911	309 222	–	–
Maine	5 622	94	10 948	217	11 659	–	–	–
Maryland	254 293	74 500	198 807	246 343	86 049	1 046 010	33 965	1 584
Massachusetts	33 569	4 535	36 782	17 642	34 406	134 751	4 423	962
Michigan	25 269	2 752	9 176	35 174	22 091	5 245	2 046	–
Minnesota	7 180	627	16 948	19 286	7 007	7 341	–	–
Mississippi	68 126	1 665	8 131	1 992	29 724	121 808	–	–
Missouri	3 555	–6 835	17 509	17 037	31 139	3 684	3 867	43
Montana	2 049	483	59 500	2 870	9 369	1 601	–	–
Nebraska	88	968	6 065	678	1 059	149	–	–
Nevada	711	1 239	52 679	1 117	43 764	534	–	–
New Hampshire	4 303	441	3 387	9 828	–	12 622	–	–
New Jersey	33 666	844	43 752	40 125	14 603	41 674	–	41
New Mexico	16 285	421	115 027	156 727	14 446	74 213	–	–
New York	80 278	31 863	181 061	73 849	73 009	23 121	2 369	–
North Carolina	35 307	14 000	15 706	131 989	14 738	19 582	–	63
North Dakota	3 934	3 442	10 602	10 539	5 074	–	–	–
Ohio	57 099	–2 704	14 996	20 936	29 486	198 369	416	–
Oklahoma	1 362	2 718	44 162	38 410	32 078	1 930	–	–
Oregon	10 362	438	79 868	5 200	18 113	6 132	–	–
Pennsylvania	20 558	102 199	72 377	49 593	43 993	22 381	1 211	69
Rhode Island	1 546	77	10 405	1 511	1 373	1 069	–	–
South Carolina	13 178	386	5 759	12 286	3 206	1 400	–	–
South Dakota	428	99	51 414	3 481	540	117	–	–
Tennessee	23 961	2 355	11 429	63 973	5 236	13 794	–	–
Texas	864 525	16 022	52 624	111 250	131 365	3 718 251	3 824	182
Utah	3 014	1 721	66 500	4 880	26 898	418 304	–	–
Vermont	2 225	–	2 406	655	5 323	554	–	–
Virginia	1 434 208	35 085	843 673	366 880	136 952	520 598	5 895	8 328
Washington	104 459	–1 281	67 038	5 665	11 789	5 340	883	–
West Virginia	7 451	14 876	13 970	97 248	18 322	21 007	–	–
Wisconsin	18 123	528	18 733	57 295	5 171	11 144	–	2 019
Wyoming	1 880	146	36 591	737	–	225	–	–
American Samoa	–	–	71	–	–	–	–	–
Fed. States of Micronesia	–	–	1	–	–	–	–	–
Guam	1 541	–	794	100	–	–	–	–
Marshall Islands	–	–	–	–	–	–	–	–
Northern Marianas	27	–	112	–	–	–	–	–
Palau	–	–	–	–	–	–	–	–
Puerto Rico	19 172	231	1 317	1 407	20 925	198	–	–
Virgin Islands	–	–	7 410	101	9	–	–	–
Undistributed[1]	251 740	7 267	848 005	1 096 836	44 188	173 944	16 354	7 765

See footnotes at end of table.

Table 5. **Federal Government Expenditure for Procurement Contracts, by Agency, by State and Outlying Area: Fiscal Year 2003**—Con.

[In thousand dollars. Detail may not add to total because of rounding. For meaning of abbreviations and symbols, see introductory text]

State and outlying area	Nondefense Agencies—Con.							
	Postal Service	Small Business Administration	Social Security Administration	Department of State	Department of Transportation	Department of the Treasury	Department of Veterans Affairs	Other nondefense[2]
United States, total	**13 658 032**	**47 950**	**668 247**	**2 456 575**	**5 623 172**	**2 463 251**	**13 832 633**	**7 037 966**
Alabama	168 501	–	3 993	51 221	25 250	1 882	72 779	312 931
Alaska	34 084	–	634	55 664	46 865	141	14 680	293
Arizona	212 767	221	391	2 275	34 042	645	58 176	3 641
Arkansas	110 086	29	–	29	1 793	890	65 808	144
California	1 467 896	452	26 841	19 979	362 624	337 999	484 587	32 023
Colorado	242 057	213	5 129	23 775	43 511	16 224	63 909	61 158
Connecticut	187 229	–	309	2 039	9 222	1 018	94 564	2 926
Delaware	38 381	–	80	331	–	215	8 859	527
District of Columbia	102 053	31 943	20 049	454 206	492 291	530 745	253 572	1 511 756
Florida	707 013	–	408	154 651	195 702	15 770	316 254	32 394
Georgia	370 358	47	3 743	6 532	26 667	11 654	72 531	39 487
Hawaii	44 233	–	537	60	4 243	17	19 311	174
Idaho	48 762	–	276	–	6 042	40 061	55 972	1 340
Illinois	698 104	1 139	10 812	18 455	213 534	28 422	577 896	74 158
Indiana	261 760	–	692	1 516	50 165	2 961	154 851	24 477
Iowa	157 393	–	342	1 487	12 445	6 360	17 701	176
Kansas	147 062	–	–	39	36 087	7 100	383 581	634
Kentucky	167 311	–	2 226	6 216	3 364	6 866	244 118	1 191 986
Louisiana	176 071	–	258	1 550	29 682	372	46 136	9 909
Maine	73 953	65	–	5	1 042	–	6 009	257
Maryland	292 786	1 378	334 372	179 960	960 161	211 752	171 199	70 604
Massachusetts	386 904	–	3 244	14 143	384 350	137 205	298 081	10 695
Michigan	488 610	1 000	5 987	661	7 857	42 873	73 119	2 828
Minnesota	278 207	35	250	2 312	59 160	1 401	83 949	24 927
Mississippi	95 937	–	222	–	14 780	–	32 116	7 021
Missouri	324 324	100	14 920	4 218	25 564	4 385	219 686	1 615
Montana	45 985	39	157	468	11 721	35	10 329	231
Nebraska	97 507	–	–	31	16 384	–	49 123	11 450
Nevada	81 639	–	62	84	38 295	779	23 564	248
New Hampshire	71 060	–	2 887	13 594	1 935	320	5 809	401
New Jersey	542 000	–	6 622	6 265	290 484	24 064	89 196	26 724
New Mexico	68 366	260	600	413	27 071	92	55 160	548
New York	1 033 568	–	10 522	6 633	151 332	51 730	220 217	23 133
North Carolina	346 622	96	1 387	126 909	54 384	1 676	74 713	243 186
North Dakota	37 224	307	1 390	85	1 467	4 262	6 360	270
Ohio	556 298	–20	1 442	2 584	40 221	8 073	215 605	16 123
Oklahoma	147 211	–	934	366	171 772	3 489	42 668	5 384
Oregon	140 467	53	19	3 570	40 338	174	54 671	637
Pennsylvania	672 467	–	16 007	897	67 514	32 969	261 913	159 806
Rhode Island	57 440	–	27	-244	636	30 406	14 274	207
South Carolina	138 963	–	573	135 685	54 145	8	45 328	20 957
South Dakota	40 200	–	58	447	611	49	7 729	2 300
Tennessee	257 380	–	211	12 931	43 173	14 370	529 914	1 718 950
Texas	882 308	–3	6 695	291 872	138 937	62 658	299 272	47 873
Utah	88 548	–	138	96	5 644	8 195	29 686	–15 810
Vermont	37 555	–	14	95	25 644	–	7 961	338
Virginia	353 184	518	45 403	384 844	843 750	509 108	406 579	295 282
Washington	252 272	249	1 830	993	52 330	4 012	71 941	5 473
West Virginia	87 821	–	441	1 027	4 166	51 327	29 980	11 825
Wisconsin	249 346	–	618	571	9 505	1 242	131 764	10 648
Wyoming	23 174	–	14	–	26 516	7 937	7 549	140 739
American Samoa	165	–	–	–	–	–	30	–
Fed. States of Micronesia	–	–	–	137	–	–	–	–
Guam	2 132	–	3	–	4 997	–	125	–
Marshall Islands	–	–	–	–	–	–	–	–
Northern Marianas	198	–	–	–	–	–	–	100
Palau	–	–	–	–	–	–	–	–
Puerto Rico	60 762	–	141	–	1 051	19	21 693	447
Virgin Islands	4 331	–	–	–	6 337	–	37	12
Undistributed[1]	–	9 829	134 338	464 901	446 369	239 300	7 229 999	892 404

[1]For all agencies, this line includes contract awards under $25,000 and procurement purchases made using government-issued purchase cards.
[2]Includes Fiscal Year 2000 procurement data for the Tennessee Valley Authority, which did not provide Fiscal Year 2003 procurement data.

Note: Data shown for U.S. Postal Service represent actual outlays for contractual commitments, while all other amounts shown represent the value of contract actions, and do not reflect federal government expenditures. Nonpostal data generally involve only current year contract actions; however, multiple-year obligations may be reflected for contract actions of less than 3 years duration. Negative amounts represent the deobligation of prior year contracts.

Table 6. **Federal Government Expenditure for Salaries and Wages, by Agency, by State and Outlying Area: Fiscal Year 2003**

[In thousand dollars. Detail may not add to total because of rounding. For meaning of abbreviations and symbols, see introductory text]

State and outlying area	Total	Nondefense civilian[1]	Department of Defense					
			Total	Other defense civilian[2]	Military services			
					Total	Active military	Inactive military	Civilian
United States, total	**210 677 312**	**128 987 168**	**81 690 144**	**4 685 214**	**77 004 930**	**46 908 385**	**7 445 634**	**22 650 911**
Alabama	3 223 864	1 719 815	1 504 049	69 988	1 434 061	498 341	225 193	710 527
Alaska	1 616 563	696 309	920 254	12 704	907 550	704 441	38 444	164 665
Arizona	3 334 607	2 046 790	1 287 817	50 919	1 236 898	906 305	47 304	283 289
Arkansas	1 339 120	900 000	439 120	3 896	435 224	208 689	120 764	105 771
California	20 611 019	11 358 683	9 252 336	393 332	8 859 004	6 022 465	427 102	2 409 437
Colorado	4 329 051	2 578 677	1 750 374	145 855	1 604 519	1 175 498	120 072	308 949
Connecticut	1 516 299	1 075 432	440 867	44 632	396 235	267 750	59 413	69 072
Delaware	489 112	227 879	261 233	2 315	258 918	155 480	50 905	52 533
District of Columbia	14 760 002	13 279 708	1 480 294	19 801	1 460 493	571 045	65 355	824 093
Florida	9 745 937	5 475 321	4 270 616	135 351	4 135 265	2 820 796	271 596	1 042 873
Georgia	8 014 506	3 769 827	4 244 679	100 250	4 144 429	2 778 047	285 057	1 081 325
Hawaii	2 863 720	451 926	2 411 794	40 549	2 371 245	1 641 229	90 861	639 155
Idaho	834 221	593 327	240 894	1 600	239 294	161 792	33 369	44 133
Illinois	6 552 599	4 735 374	1 817 225	76 263	1 740 962	1 091 846	197 920	451 196
Indiana	2 338 400	1 625 452	712 948	159 545	553 403	54 852	249 000	249 551
Iowa	1 129 283	948 011	181 272	2 856	178 416	25 235	107 077	46 104
Kansas	2 108 436	1 172 918	935 518	14 464	921 054	645 807	108 773	166 474
Kentucky	3 112 416	1 439 196	1 673 220	42 423	1 630 797	1 340 534	131 267	158 996
Louisiana	2 647 755	1 500 520	1 147 235	18 017	1 129 218	700 111	188 182	240 925
Maine	888 479	458 198	430 281	13 663	416 618	129 171	36 186	251 261
Maryland	10 331 302	7 211 521	3 119 781	116 172	3 003 609	1 347 423	207 465	1 448 721
Massachusetts	3 446 374	2 828 609	617 765	77 102	540 663	142 442	167 658	230 563
Michigan	3 417 861	2 862 717	555 144	99 578	455 566	66 157	128 865	260 544
Minnesota	2 119 854	1 824 740	295 114	15 424	279 690	37 150	167 017	75 523
Mississippi	1 969 926	858 688	1 111 238	11 385	1 099 853	623 491	137 479	338 883
Missouri	3 831 586	2 651 681	1 179 905	107 008	1 072 897	594 538	252 281	226 078
Montana	844 555	619 112	225 443	1 606	223 837	126 564	54 901	42 372
Nebraska	1 191 971	663 459	528 512	14 005	514 507	336 338	51 643	126 526
Nevada	1 222 032	742 585	479 447	5 835	473 612	367 871	28 716	77 025
New Hampshire	571 199	465 860	105 339	10 669	94 670	42 776	22 635	29 259
New Jersey	4 158 589	3 079 122	1 079 467	49 834	1 029 633	310 622	140 687	578 324
New Mexico	1 925 949	1 142 627	783 322	20 965	762 357	447 699	49 935	264 723
New York	8 535 231	7 112 671	1 422 560	86 197	1 336 363	724 114	281 706	330 543
North Carolina	6 540 669	2 362 775	4 177 894	75 715	4 102 179	3 423 535	184 264	494 380
North Dakota	717 096	348 246	368 850	2 754	366 096	256 094	50 958	59 044
Ohio	5 361 854	3 552 132	1 809 722	464 447	1 345 275	324 637	268 822	751 816
Oklahoma	3 352 613	1 381 121	1 971 492	59 056	1 912 436	941 437	138 224	832 775
Oregon	1 780 924	1 512 121	268 803	1 990	266 813	47 626	108 071	111 116
Pennsylvania	6 362 506	4 818 552	1 543 954	375 999	1 167 955	160 219	303 675	704 061
Rhode Island	816 835	355 789	461 046	4 118	456 928	164 637	54 316	237 975
South Carolina	2 862 699	1 023 057	1 839 642	52 419	1 787 223	1 351 581	128 601	307 041
South Dakota	673 239	479 991	193 248	1 780	191 468	122 951	28 677	39 840
Tennessee	3 357 249	2 792 888	564 361	38 250	526 111	134 000	181 982	210 129
Texas	13 939 234	7 770 534	6 168 700	187 620	5 981 080	4 379 236	432 101	1 169 743
Utah	2 046 807	1 054 269	992 538	48 059	944 479	219 790	136 150	588 539
Vermont	360 045	279 744	80 301	2 385	77 916	7 589	53 694	16 633
Virginia	14 755 627	4 841 084	9 914 543	1 340 273	8 574 270	5 748 496	224 620	2 601 154
Washington	5 758 246	2 518 586	3 239 660	44 234	3 195 426	2 069 947	212 151	913 328
West Virginia	1 288 892	1 128 610	160 282	1 088	159 194	30 341	72 743	56 110
Wisconsin	1 785 055	1 513 750	271 305	5 482	265 823	37 737	145 547	82 539
Wyoming	510 231	308 179	202 052	1 247	200 805	127 186	36 780	36 839
American Samoa	6 954	4 942	2 012	–	2 012	–	1 966	46
Fed. States of Micronesia	–	–	–	–	–	–	–	–
Guam	314 526	35 616	278 910	4 668	274 242	205 366	19 103	49 773
Marshall Islands	–	–	–	–	–	–	–	–
Northern Marianas	5 898	5 699	199	–	199	–	199	–
Palau	–	–	–	–	–	–	–	–
Puerto Rico	968 180	701 282	266 898	9 427	257 471	87 917	112 769	56 785
Virgin Islands	55 119	46 450	8 669	–	8 669	1 444	5 393	1 832
Undistributed	2 034 995	2 034 995	–	–	–	–	–	–

See footnotes at end of table.

Table 6. **Federal Government Expenditure for Salaries and Wages, by Agency, by State and Outlying Area: Fiscal Year 2003**—Con.

[In thousand dollars. Detail may not add to total because of rounding. For meaning of abbreviations and symbols, see introductory text]

State and outlying area	Department of Defense—Con.							
	Military services—Con.							
	Army				Navy			
	Total	Active military	Inactive military	Civilian	Total	Active military	Inactive military	Civilian
United States, total	**26 495 515**	**14 854 048**	**4 739 067**	**6 902 400**	**27 928 356**	**18 720 609**	**582 308**	**8 625 439**
Alabama	1 006 277	228 684	180 441	597 152	38 171	28 924	7 959	1 288
Alaska	340 966	240 426	23 611	76 929	7 123	5 451	927	745
Arizona	358 802	209 912	25 902	122 988	210 911	184 582	7 684	18 645
Arkansas	170 134	13 870	81 733	74 531	5 859	3 805	1 753	301
California	780 584	309 510	250 774	220 300	6 602 340	4 842 388	78 410	1 681 542
Colorado	754 940	625 898	54 777	74 265	54 694	42 697	9 639	2 358
Connecticut	57 528	1 786	44 352	11 390	311 137	258 994	4 385	47 758
Delaware	21 360	76	14 535	6 749	2 635	1 618	1 017	–
District of Columbia	375 728	180 652	23 241	171 835	833 227	185 893	41 136	606 198
Florida	387 482	132 430	158 671	96 381	2 154 677	1 579 606	41 928	533 143
Georgia	2 471 507	1 992 112	168 443	310 952	507 563	328 944	22 988	155 631
Hawaii	781 478	607 430	46 345	127 703	1 199 257	779 570	4 682	415 005
Idaho	46 237	1 558	28 524	16 155	8 126	3 366	1 941	2 819
Illinois	398 970	24 890	150 457	223 623	843 420	752 775	22 205	68 440
Indiana	238 581	19 988	172 885	45 708	185 384	19 513	6 057	159 814
Iowa	102 784	9 690	69 428	23 666	10 165	6 097	3 909	159
Kansas	695 232	504 032	71 289	119 911	8 081	6 439	1 618	24
Kentucky	1 556 227	1 314 268	99 451	142 508	26 177	11 249	4 044	10 884
Louisiana	585 573	362 710	106 608	116 255	161 893	89 882	17 095	54 916
Maine	38 064	9 310	20 733	8 021	350 968	111 040	7 893	232 035
Maryland	886 549	271 244	142 132	473 173	1 516 714	637 187	4 701	874 826
Massachusetts	191 778	9 196	101 399	81 183	45 064	27 754	3 438	13 872
Michigan	304 823	16 796	84 038	203 989	34 601	27 494	6 201	906
Minnesota	144 897	10 374	92 617	41 906	21 653	12 156	8 832	665
Mississippi	219 526	15 010	96 982	107 534	420 652	301 592	4 706	114 354
Missouri	702 922	355 604	184 232	163 086	119 060	82 799	26 562	9 699
Montana	44 616	950	30 407	13 259	1 812	794	1 018	–
Nebraska	80 439	4 598	29 020	46 821	31 851	28 277	2 983	591
Nevada	34 873	4 332	21 100	9 441	61 256	46 365	2 700	12 191
New Hampshire	34 385	418	17 222	16 745	36 098	32 242	1 343	2 513
New Jersey	546 308	42 902	104 068	399 338	174 124	58 182	3 712	112 230
New Mexico	139 744	9 424	29 131	101 189	14 852	10 002	2 842	2 008
New York	885 951	521 170	159 712	205 069	156 342	128 822	21 016	6 504
North Carolina	1 923 012	1 622 638	136 727	163 647	1 721 437	1 427 420	11 627	282 390
North Dakota	39 731	798	27 614	11 319	1 551	732	722	97
Ohio	188 383	17 594	132 627	38 162	46 642	26 332	17 267	3 043
Oklahoma	684 254	486 438	79 373	118 443	89 490	79 537	5 934	4 019
Oregon	142 859	8 360	60 711	73 788	25 536	18 809	5 990	737
Pennsylvania	470 148	42 598	198 456	229 094	519 270	84 219	24 870	410 181
Rhode Island	33 608	3 116	24 132	6 360	377 207	149 949	5 388	221 870
South Carolina	572 147	396 302	104 413	71 432	759 969	585 592	8 410	165 967
South Dakota	40 337	2 394	25 846	12 097	1 023	283	709	31
Tennessee	252 839	12 426	117 184	123 229	147 912	92 811	11 984	43 117
Texas	3 197 301	2 426 718	284 986	485 597	498 014	400 086	39 569	58 359
Utah	178 556	11 552	101 987	65 017	13 807	9 356	3 066	1 385
Vermont	32 738	418	24 611	7 709	1 552	1 257	236	59
Virginia	1 896 677	976 904	151 356	768 417	5 578 503	3 971 178	34 370	1 572 955
Washington	1 043 179	762 698	110 345	170 136	1 703 414	1 018 873	22 492	662 049
West Virginia	106 175	7 828	62 790	35 557	17 507	12 657	2 149	2 701
Wisconsin	136 291	10 640	80 709	44 942	16 428	8 926	7 128	374
Wyoming	20 722	228	15 219	5 275	521	35	486	–
American Samoa	2 012	–	1 966	46	–	–	–	–
Fed. States of Micronesia	–	–	–	–	–	–	–	–
Guam	9 789	1 520	8 011	258	158 857	127 912	–	30 945
Marshall Islands	–	–	–	–	–	–	–	–
Northern Marianas	199	–	199	–	–	–	–	–
Palau	–	–	–	–	–	–	–	–
Puerto Rico	132 654	11 400	100 966	20 288	93 726	68 043	2 587	23 096
Virgin Islands	6 639	228	4 579	1 832	103	103	–	–
Undistributed	–	–	–	–	–	–	–	–

See footnotes at end of table.

Table 6. **Federal Government Expenditure for Salaries and Wages, by Agency, by State and Outlying Area: Fiscal Year 2003**—Con.

[In thousand dollars. Detail may not add to total because of rounding. For meaning of abbreviations and symbols, see introductory text]

State and outlying area	Department of Defense—Con.				Nondefense agencies			
	Military services—Con.							
	Air Force							
	Total	Active military	Inactive military	Civilian	Total[1]	Department of Agriculture	Department of Commerce	Department of Education
United States, total	**22 581 059**	**13 333 728**	**2 124 259**	**7 123 072**	**128 987 168**	**5 567 267**	**2 400 051**	**357 078**
Alabama	389 613	240 733	36 793	112 087	1 719 815	69 553	5 694	79
Alaska	559 461	458 564	13 906	86 991	696 309	53 866	29 973	–
Arizona	667 185	511 811	13 718	141 656	2 046 790	102 838	9 254	–
Arkansas	259 231	191 014	37 278	30 939	900 000	113 840	2 725	–
California	1 476 080	870 567	97 918	507 595	11 358 683	463 403	56 448	13 903
Colorado	794 885	506 903	55 656	232 326	2 578 677	193 756	87 486	5 154
Connecticut	27 570	6 970	10 676	9 924	1 075 432	10 144	3 502	–
Delaware	234 923	153 786	35 353	45 784	227 879	12 703	436	–
District of Columbia	251 538	204 500	978	46 060	13 279 708	589 840	269 324	261 501
Florida	1 593 106	1 108 760	70 997	413 349	5 475 321	97 912	49 190	371
Georgia	1 165 359	456 991	93 626	614 742	3 769 827	156 539	12 667	15 223
Hawaii	390 510	254 229	39 834	96 447	451 926	26 991	15 456	–
Idaho	184 931	156 868	2 904	25 159	593 327	149 337	6 362	–
Illinois	498 572	314 181	25 258	159 133	4 735 374	96 915	12 850	13 852
Indiana	129 438	15 351	70 058	44 029	1 625 452	49 785	65 449	104
Iowa	65 467	9 448	33 740	22 279	948 011	117 560	3 981	66
Kansas	217 741	135 336	35 866	46 539	1 172 918	61 085	9 369	–
Kentucky	48 393	15 017	27 772	5 604	1 439 196	65 370	6 016	–
Louisiana	381 752	247 519	64 479	69 754	1 500 520	168 939	9 022	–
Maine	27 586	8 821	7 560	11 205	458 198	16 757	4 542	–
Maryland	600 346	438 992	60 632	100 722	7 211 521	242 809	751 052	–
Massachusetts	303 821	105 492	62 821	135 508	2 828 609	25 759	32 761	7 053
Michigan	116 142	21 867	38 626	55 649	2 862 717	73 211	16 433	–
Minnesota	113 140	14 620	65 568	32 952	1 824 740	110 406	7 161	337
Mississippi	459 675	306 889	35 791	116 995	858 688	110 223	12 989	–
Missouri	250 915	156 135	41 487	53 293	2 651 681	260 202	29 432	7 310
Montana	177 409	124 820	23 476	29 113	619 112	170 487	6 679	–
Nebraska	402 217	303 463	19 640	79 114	663 459	87 252	4 883	–
Nevada	377 483	317 174	4 916	55 393	742 585	24 489	6 500	–
New Hampshire	24 187	10 116	4 070	10 001	465 860	20 015	1 856	–
New Jersey	309 201	209 538	32 907	66 756	3 079 122	31 518	14 966	–
New Mexico	607 761	428 273	17 962	161 526	1 142 627	88 807	4 299	–
New York	294 070	74 122	100 978	118 970	7 112 671	64 561	21 176	6 664
North Carolina	457 730	373 477	35 910	48 343	2 362 775	112 326	27 856	–
North Dakota	324 814	254 564	22 622	47 628	348 246	48 984	3 720	–
Ohio	1 110 250	280 711	118 928	710 611	3 552 132	55 542	8 782	2 084
Oklahoma	1 138 692	375 462	52 917	710 313	1 381 121	58 502	19 253	–
Oregon	98 418	20 457	41 370	36 591	1 512 121	254 061	18 896	–
Pennsylvania	178 537	33 402	80 349	64 786	4 818 552	97 718	13 437	7 993
Rhode Island	46 113	11 572	24 796	9 745	355 789	2 719	2 892	–
South Carolina	455 107	369 687	15 778	69 642	1 023 057	54 986	16 256	–
South Dakota	150 108	120 274	2 122	27 712	479 991	51 799	5 193	–
Tennessee	125 360	28 763	52 814	43 783	2 792 888	70 900	7 368	174
Texas	2 285 765	1 552 432	107 546	625 787	7 770 534	213 608	34 584	9 286
Utah	752 116	198 882	31 097	522 137	1 054 269	101 107	7 739	–
Vermont	43 626	5 914	28 847	8 865	279 744	17 401	2 032	–
Virginia	1 099 090	800 414	38 894	259 782	4 841 084	142 655	564 402	–
Washington	448 833	288 376	79 314	81 143	2 518 586	128 793	79 858	5 521
West Virginia	35 512	9 856	7 804	17 852	1 128 610	43 663	2 593	–
Wisconsin	113 104	18 171	57 710	37 223	1 513 750	101 142	6 679	–
Wyoming	179 562	126 923	21 075	31 564	308 179	47 551	3 290	–
American Samoa	–	–	–	–	4 942	368	951	–
Fed. States of Micronesia	–	–	–	–	–	–	–	–
Guam	105 596	75 934	11 092	18 570	35 616	3 371	1 887	–
Marshall Islands	–	–	–	–	–	–	–	–
Northern Marianas	–	–	–	–	5 699	409	–	–
Palau	–	–	–	–	–	–	–	–
Puerto Rico	31 091	8 474	9 216	13 401	701 282	31 967	2 450	403
Virgin Islands	1 927	1 113	814	–	46 450	823	–	–
Undistributed	–	–	–	–	2 034 995	–	–	–

See footnotes at end of table.

Table 6. **Federal Government Expenditure for Salaries and Wages, by Agency, by State and Outlying Area: Fiscal Year 2003**—Con.

[In thousand dollars. Detail may not add to total because of rounding. For meaning of abbreviations and symbols, see introductory text]

State and outlying area	Nondefense agencies—Con.							
	Department of Energy	Environmental Protection Agency	Federal Deposit Insurance Corporation	General Services Administration	Department of Health and Human Services	Department of Homeland Security	Department of Housing and Urban Development	Department of the Interior
United States, total	**1 303 605**	**1 424 863**	**498 446**	**948 612**	**4 616 737**	**4 611 354**	**783 920**	**4 017 547**
Alabama	–	2 753	2 684	3 556	3 813	22 494	6 073	7 953
Alaska	96	2 200	–	3 065	34 435	23 827	2 641	137 156
Arizona	15 560	262	1 682	4 061	204 877	147 619	8 572	228 842
Arkansas	2 129	–	1 803	1 332	27 315	9 693	4 177	16 548
California	43 917	72 229	30 019	71 252	89 287	594 626	48 351	378 412
Colorado	60 111	56 035	2 628	23 664	33 575	64 029	26 249	456 373
Connecticut	145	619	2 238	937	1 939	24 147	4 909	3 133
Delaware	–	–	868	231	712	1 331	359	2 246
District of Columbia	358 526	420 806	191 955	250 145	245 179	471 942	263 531	284 833
Florida	103	6 864	5 243	6 980	15 808	330 088	19 471	75 678
Georgia	6 542	84 635	16 198	47 292	491 474	151 263	31 474	61 521
Hawaii	302	538	–	3 766	1 273	46 788	1 727	25 361
Idaho	31 982	1 836	–	1 329	2 836	10 308	948	116 359
Illinois	28 340	95 662	24 228	50 760	56 327	138 789	35 507	13 755
Indiana	–	110	3 113	3 037	2 884	26 806	5 861	13 396
Iowa	787	385	5 518	1 257	1 340	8 049	2 493	6 879
Kansas	–	41 188	6 458	1 638	11 997	9 695	12 572	19 688
Kentucky	1 120	200	3 872	1 248	1 062	26 393	5 161	18 426
Louisiana	6 828	946	4 062	2 996	12 543	44 919	7 622	62 117
Maine	–	–	–	455	1 412	21 834	496	10 617
Maryland	132 758	7 027	2 267	14 548	2 478 296	106 453	9 250	43 970
Massachusetts	1 390	57 544	17 917	19 420	41 279	95 247	17 461	65 418
Michigan	–	25 795	3 096	6 250	8 811	90 854	12 640	24 241
Minnesota	62	6 466	4 665	3 059	24 033	46 194	7 294	43 261
Mississippi	–	2 133	2 277	993	1 350	10 142	3 962	23 416
Missouri	7 908	677	15 565	57 836	32 455	49 065	8 685	47 506
Montana	9 733	2 528	1 091	1 272	50 951	17 777	618	107 722
Nebraska	1 272	87	3 143	1 195	4 397	24 741	3 089	24 214
Nevada	32 799	12 283	–	1 892	3 715	40 348	2 183	104 292
New Hampshire	–	–	2 192	1 156	585	6 994	3 099	4 810
New Jersey	1 525	18 000	4 400	14 317	12 014	108 033	9 364	19 335
New Mexico	72 909	150	1 495	2 630	139 727	40 576	2 520	251 090
New York	12 792	58 391	17 296	47 773	67 309	302 384	40 171	50 979
North Carolina	–	95 818	3 633	3 275	69 739	66 400	8 282	31 515
North Dakota	4 068	–	2 721	1 007	22 191	12 030	483	42 597
Ohio	13 748	42 345	2 709	8 428	42 078	52 724	18 138	17 046
Oklahoma	9 134	4 195	3 975	2 889	71 322	15 674	10 092	53 407
Oregon	102 972	9 244	1 530	2 618	11 407	33 238	4 377	182 121
Pennsylvania	30 131	67 993	5 561	42 650	68 747	84 936	30 967	66 149
Rhode Island	–	5 846	–	670	628	16 372	2 118	3 303
South Carolina	37 856	–	1 682	1 717	1 424	23 025	5 695	10 742
South Dakota	12 085	67	2 064	980	59 105	4 107	437	71 909
Tennessee	52 523	495	11 783	2 769	7 488	30 390	11 115	34 802
Texas	12 899	67 339	69 364	69 553	53 186	692 368	43 916	59 338
Utah	1 442	129	3 373	1 800	2 932	23 474	1 800	105 962
Vermont	–	–	–	297	648	49 961	407	3 166
Virginia	1 432	106 208	742	119 940	3 211	186 863	7 468	266 993
Washington	169 648	41 012	3 918	31 758	50 771	106 618	15 761	135 678
West Virginia	21 836	2 027	1 114	2 124	29 404	10 446	2 001	42 191
Wisconsin	55	144	5 592	1 813	3 970	17 315	5 545	33 340
Wyoming	4 140	–	–	894	4 726	2 518	382	90 296
American Samoa	–	–	–	–	–	91	–	1 058
Fed. States of Micronesia	–	–	–	–	–	–	–	–
Guam	–	133	–	–	–	7 167	63	1 465
Marshall Islands	–	–	–	–	–	–	–	–
Northern Marianas	–	156	–	–	47	1 195	–	764
Palau	–	–	–	–	–	–	–	–
Puerto Rico	–	3 285	712	2 024	8 703	51 275	6 343	8 185
Virgin Islands	–	78	–	64	–	9 719	–	5 973
Undistributed	–	–	–	–	–	–	–	–

See footnotes at end of table.

Table 6. **Federal Government Expenditure for Salaries and Wages, by Agency, by State and Outlying Area: Fiscal Year 2003**—Con.

[In thousand dollars. Detail may not add to total because of rounding. For meaning of abbreviations and symbols, see introductory text]

State and outlying area	Nondefense agencies—Con.							
	Department of Justice[3]	Department of Labor	National Aeronautics and Space Administration	National Archives and Records	National Science Foundation	United States Postal Service	Small Business Administration	Social Security Administration
United States, total	**8 380 544**	**1 178 654**	**1 575 282**	**134 106**	**108 563**	**50 428 121**	**264 956**	**3 682 084**
Alabama	73 586	9 370	218 154	54	–	622 138	3 365	131 542
Alaska	12 125	907	–	176	123	125 844	1 108	2 613
Arizona	131 197	3 821	271	–	–	785 576	1 603	30 429
Arkansas	42 707	3 281	–	1 014	–	406 459	3 128	24 746
California	614 877	63 456	191 932	5 598	–	5 419 757	32 584	349 442
Colorado	141 219	28 738	786	1 872	–	893 721	9 101	38 523
Connecticut	51 969	4 896	81	–	–	691 285	1 896	22 093
Delaware	10 944	720	–	–	–	141 711	415	3 876
District of Columbia	1 717 154	450 795	109 055	16 828	–	376 798	71 033	19 434
Florida	403 133	30 129	146 922	–	–	2 610 430	4 996	129 484
Georgia	188 139	36 996	–	3 822	–	1 367 435	11 902	90 063
Hawaii	28 408	1 716	–	–	–	163 316	1 436	5 725
Idaho	16 745	2 147	–	–	–	180 038	904	6 716
Illinois	229 022	54 900	79	1 834	151	2 577 535	5 347	186 283
Indiana	72 483	6 605	57	–	–	966 469	1 607	42 401
Iowa	19 838	2 081	–	837	–	581 126	1 891	18 283
Kansas	66 268	3 980	–	1 572	–	542 983	1 318	18 188
Kentucky	117 551	27 652	–	–	–	617 744	2 199	41 645
Louisiana	124 941	6 710	769	–	–	650 090	1 874	45 417
Maine	9 646	1 819	–	–	–	273 048	1 274	10 151
Maryland	289 024	6 363	255 381	55 802	–	1 081 022	2 236	771 280
Massachusetts	99 296	32 341	144	4 205	–	1 428 526	3 484	66 633
Michigan	115 618	7 165	110	1 202	–	1 804 043	2 774	74 009
Minnesota	93 446	3 975	–	–	–	1 027 194	1 938	26 216
Mississippi	45 373	3 065	22 966	–	–	354 217	1 099	32 075
Missouri	104 026	27 712	72	25 981	–	1 197 467	5 703	134 089
Montana	13 214	1 582	–	–	–	169 785	1 006	6 776
Nebraska	16 736	2 447	–	–	–	360 015	1 234	9 800
Nevada	39 441	2 061	–	–	–	301 426	1 503	10 187
New Hampshire	11 888	2 969	98	–	–	262 367	995	7 683
New Jersey	218 687	13 246	156	–	–	2 001 169	2 488	58 369
New Mexico	35 991	2 384	4 712	74	–	252 420	1 353	40 332
New York	383 431	49 092	2 605	1 905	–	3 816 136	17 057	251 207
North Carolina	119 585	5 321	–	–	–	1 279 796	2 131	56 693
North Dakota	6 883	1 194	–	–	–	137 439	1 251	5 747
Ohio	104 347	29 979	153 958	2 529	–	2 053 960	4 000	83 917
Oklahoma	86 210	3 483	–	–	–	543 532	1 395	26 306
Oregon	54 800	2 992	96	–	–	518 632	1 849	25 011
Pennsylvania	317 280	68 210	–	2 310	–	2 482 878	5 943	221 016
Rhode Island	10 105	1 684	–	–	–	212 079	1 182	8 982
South Carolina	77 793	2 895	–	–	–	513 078	1 517	32 119
South Dakota	18 232	841	–	–	–	148 425	878	5 338
Tennessee	81 646	7 071	–	–	–	950 296	1 772	54 236
Texas	595 907	53 163	260 384	5 062	–	3 257 652	23 493	157 825
Utah	29 699	8 312	679	–	–	326 937	1 611	10 564
Vermont	7 690	460	–	–	–	138 660	1 173	3 534
Virginia	740 024	35 668	203 424	–	108 289	1 304 025	2 209	116 378
Washington	75 932	19 122	–	1 429	–	931 438	3 957	76 680
West Virginia	212 892	32 292	2 286	–	–	324 252	1 429	25 465
Wisconsin	51 096	7 120	105	–	–	920 635	1 995	36 990
Wyoming	8 471	1 014	–	–	–	85 564	943	2 149
American Samoa	–	–	–	–	–	610	–	195
Fed. States of Micronesia	–	–	–	–	–	–	–	–
Guam	5 560	49	–	–	–	7 873	1 474	606
Marshall Islands	–	–	–	–	–	–	–	–
Northern Marianas	1 527	225	–	–	–	732	–	226
Palau	–	–	–	–	–	–	–	–
Puerto Rico	71 225	2 438	–	–	–	224 346	2 439	25 603
Virgin Islands	9 608	–	–	–	–	15 990	464	794
Undistributed	155 910	–	–	–	–	–	–	–

See footnotes at end of table.

Table 6. **Federal Government Expenditure for Salaries and Wages, by Agency, by State and Outlying Area: Fiscal Year 2003**—Con.

[In thousand dollars. Detail may not add to total because of rounding. For meaning of abbreviations and symbols, see introductory text]

State and outlying area	Nondefense agencies—Con.				
	Department of State	Department of Transportation	Department of the Treasury	Department of Veterans Affairs	All other nondefense[4]
United States, total	**970 644**	**6 501 692**	**7 652 362**	**11 966 240**	**7 884 784**
Alabama	462	33 756	36 063	208 627	220 949
Alaska	59	130 177	8 303	22 555	898
Arizona	1 108	64 334	45 897	244 195	14 373
Arkansas	73	25 099	16 479	193 546	2 780
California	11 539	559 316	840 256	1 109 829	105 521
Colorado	344	157 576	113 447	149 196	33 701
Connecticut	1 038	26 716	50 993	117 925	4 349
Delaware	–	3 446	11 503	35 002	587
District of Columbia	847 776	826 028	916 569	418 497	3 787 855
Florida	22 686	327 495	209 596	749 800	25 273
Georgia	943	284 475	350 627	291 940	55 902
Hawaii	1 179	41 674	12 456	29 716	3 050
Idaho	–	14 560	9 182	41 260	308
Illinois	4 016	274 270	200 314	491 309	135 569
Indiana	–	127 527	62 813	163 027	9 676
Iowa	–	24 093	18 432	128 884	1 541
Kansas	111	115 938	105 569	132 127	5 150
Kentucky	161	45 199	236 420	150 904	65 764
Louisiana	3 858	38 916	45 419	204 101	9 192
Maine	85	19 632	10 456	53 447	601
Maryland	2 886	60 521	428 475	183 327	251 895
Massachusetts	3 067	153 864	229 538	301 536	32 761
Michigan	615	88 582	153 663	290 393	13 533
Minnesota	198	125 411	60 319	217 816	9 765
Mississippi	122	19 124	17 439	165 682	19 249
Missouri	40	128 118	214 671	279 003	11 606
Montana	111	16 779	8 179	31 403	1 049
Nebraska	130	18 825	19 567	78 305	1 367
Nevada	–	42 655	24 583	89 681	1 829
New Hampshire	4 112	79 844	14 301	33 276	680
New Jersey	962	196 614	103 540	175 898	9 916
New Mexico	487	81 295	13 585	102 648	2 558
New York	20 602	327 755	582 749	840 838	84 169
North Carolina	3 273	58 298	63 696	280 536	13 066
North Dakota	–	14 816	6 814	35 941	360
Ohio	–	171 205	192 922	445 307	25 761
Oklahoma	130	284 617	42 008	139 584	2 459
Oregon	–	32 165	38 941	173 578	2 586
Pennsylvania	3 383	107 388	466 619	526 541	85 337
Rhode Island	717	11 491	12 324	47 298	923
South Carolina	10 102	30 935	19 347	149 025	3 914
South Dakota	–	9 065	6 461	82 310	696
Tennessee	–	132 035	265 360	322 511	741 781
Texas	15 437	486 882	623 524	837 713	63 145
Utah	–	82 962	258 640	81 975	2 932
Vermont	–	9 686	5 668	37 589	293
Virginia	5 868	270 303	126 372	249 915	93 131
Washington	2 964	220 396	83 874	258 115	14 264
West Virginia	–	17 476	176 196	173 107	2 871
Wisconsin	–	32 641	44 478	222 442	6 932
Wyoming	–	9 602	5 422	40 710	301
American Samoa	–	1 420	–	56	–
Fed. States of Micronesia	–	–	–	–	–
Guam	–	5 330	–	477	20
Marshall Islands	–	–	–	–	–
Northern Marianas	–	257	148	–	12
Palau	–	–	–	–	–
Puerto Rico	–	31 660	41 765	135 270	24 020
Virgin Islands	–	1 448	380	547	18
Undistributed	–	–	–	–	1 876 546

[1]The "undistributed" amount includes the salary and wages data for the Federal Bureau of Investigation and for the Federal Judiciary that could not be geographically allocated.
[2]The "undistributed" amount represents Defense Logistics Agency salaries and wages that could not be geographically allocated.
[3]The "undistributed" amount includes the salaries and wages of the Federal Bureau of Investigation that could not be geographically allocated.
[4]The "undistributed" amount includes the salaries and wages of the Federal Judiciary that could not be geographically allocated.

Note: Department of Defense data represent salaries, wages, and compensation, such as housing allowances; distributions by state are based on duty station. State detail for all other federal government agencies are estimates, based on place of employment. See text for additional information.

Table 7. **Federal Government Direct Loan Programs—Volume of Assistance Provided by State and Outlying Area: Fiscal Year 2003**

[In thousand dollars. Detail may not add to total because ofrounding. For meaning of abbreviations and symbols, see introductory text]

State and outlying area	Total	Department of Agriculture		Federal direct student loans	Other
		Commodity loans—price supports	Other		
United States, total	**34 561 844**	**7 424 474**	**3 693 221**	**22 072 946**	**1 371 203**
Alabama	814 893	210 348	64 522	501 604	38 419
Alaska	28 556	–	10 086	11 169	7 301
Arizona	557 182	3 562	41 107	509 431	3 082
Arkansas	502 259	344 019	99 850	54 786	3 604
California	3 040 961	738 193	179 387	2 025 121	98 259
Colorado	571 813	129 898	48 190	375 753	17 972
Connecticut	130 100	–	15 873	100 508	13 718
Delaware	62 917	1 240	17 399	44 267	12
District of Columbia	235 823	–	750	231 966	3 107
Florida	667 449	74 685	100 014	457 756	34 993
Georgia	1 119 692	76 611	108 561	914 310	20 209
Hawaii	16 982	–	15 583	668	731
Idaho	388 031	24 279	55 758	307 645	349
Illinois	1 540 228	197 597	96 028	1 230 438	16 165
Indiana	908 471	102 513	73 200	694 007	38 751
Iowa	1 577 021	678 747	98 209	798 339	1 726
Kansas	305 951	29 916	65 110	182 142	28 783
Kentucky	369 455	77 002	105 864	174 075	12 514
Louisiana	327 312	96 150	107 826	48 437	74 899
Maine	81 700	235	47 921	31 135	2 409
Maryland	496 445	4 598	22 331	459 153	10 363
Massachusetts	937 618	29	39 264	891 098	7 227
Michigan	2 298 559	146 048	104 472	2 044 682	3 357
Minnesota	1 275 958	625 792	90 230	551 654	8 282
Mississippi	1 635 426	1 439 923	98 045	48 557	48 901
Missouri	545 612	87 827	80 614	346 382	30 788
Montana	134 122	22 914	38 158	71 642	1 408
Nebraska	493 970	262 550	69 096	154 190	8 134
Nevada	145 086	–	15 855	123 996	5 235
New Hampshire	51 042	–	22 283	28 587	172
New Jersey	419 606	1 493	24 984	375 201	17 928
New Mexico	171 206	4 412	30 894	134 773	1 126
New York	2 261 796	15 203	95 326	1 765 762	385 506
North Carolina	813 259	267 656	153 240	386 117	6 246
North Dakota	191 399	129 928	58 882	–	2 589
Ohio	1 931 715	57 716	105 238	1 724 026	44 735
Oklahoma	228 663	11 171	105 298	95 129	17 065
Oregon	807 278	7 110	56 991	742 177	1 001
Pennsylvania	200 403	4 943	95 191	93 564	6 705
Rhode Island	160 104	–	7 204	150 658	2 242
South Carolina	335 958	9 222	80 831	241 182	4 723
South Dakota	186 856	113 930	63 805	3 310	5 811
Tennessee	459 651	65 322	94 092	240 279	59 959
Texas	1 417 147	848 950	258 656	244 949	64 592
Utah	404 125	354 273	43 837	4 523	1 492
Vermont	43 457	8	27 685	15 136	628
Virginia	1 071 611	13 289	79 030	965 394	13 898
Washington	793 967	39 284	82 859	659 327	12 498
West Virginia	564 520	1 287	84 921	468 827	9 485
Wisconsin	483 404	100 319	114 730	263 063	5 290
Wyoming	20 205	4 281	14 766	13	1 145
American Samoa	2 346	–	–	–	2 346
Fed. States of Micronesia	4 408	–	3 809	–	599
Guam	153 834	–	249	2 081	151 504
Marshall Islands	1 366	–	1 366	–	–
Northern Marianas	11 416	–	1 231	–	10 184
Palau	560	–	560	–	–
Puerto Rico	154 533	–	71 753	82 122	659
Virgin Islands	6 415	–	4 207	1 833	376
Undistributed	–	–	–	–	–

Note: Amounts represent dollar volume of direct loans made during the fiscal year. See text for additional information.

Table 8. **Federal Government Guaranteed Loan Programs—Volume of Coverage Provided by State and Outlying Area: Fiscal Year 2003**

[In thousand dollars. Detail may not add to total because of rounding. For meaning of abbreviations and symbols, see introductory text]

State and outlying area	Total	Mortgage insurance for homes	Federal Family Education Loan program	Veterans housing guaranteed and insured loans—VA home loans	Mortgage insurance—condominiums	U.S.D.A.—guaranteed loans	Small business loans	Other
United States, total	**226 971 244**	**148 635 920**	**28 132 568**	**13 970 796**	**10 661 966**	**11 921 282**	**12 957 211**	**691 501**
Alabama	2 268 600	1 304 122	338 397	238 813	16 135	286 512	84 622	–
Alaska	956 583	580 258	20 033	116 541	87 620	132 548	19 582	–
Arizona	8 142 602	5 694 506	1 108 555	649 781	168 620	157 405	363 735	–
Arkansas	1 691 596	922 720	231 635	109 887	8 448	346 050	72 855	–
California	22 026 079	13 683 394	2 685 029	777 942	1 748 663	264 539	2 866 513	–
Colorado	11 042 703	8 265 739	454 331	539 051	1 036 765	405 042	341 775	–
Connecticut	2 278 092	1 350 065	342 422	47 957	224 387	36 475	276 786	–
Delaware	494 359	330 726	42 841	61 825	3 572	29 688	25 708	–
District of Columbia	701 490	258 485	340 873	5 226	30 910	–	65 997	–
Florida	11 374 305	7 130 454	1 639 424	1 085 084	685 632	233 773	599 937	–
Georgia	8 498 424	6 164 994	651 466	572 185	156 828	610 918	342 034	–
Hawaii	532 553	173 292	79 167	39 807	171 031	34 613	34 644	–
Idaho	1 326 360	966 258	35 052	106 697	6 276	128 323	83 754	–
Illinois	10 548 520	7 384 714	1 104 335	353 554	846 838	370 231	488 849	–
Indiana	5 308 387	3 895 542	735 852	230 930	76 428	201 959	167 677	–
Iowa	1 279 497	487 324	265 606	73 129	24 352	302 763	126 322	–
Kansas	1 648 464	953 999	260 995	134 670	6 690	205 416	86 693	–
Kentucky	2 755 396	1 316 827	300 613	148 075	52 397	872 287	65 196	–
Louisiana	2 224 178	1 140 932	625 694	126 308	14 609	224 927	91 707	–
Maine	542 212	226 625	154 578	35 642	7 235	59 676	58 456	–
Maryland	10 194 402	8 010 181	350 953	645 790	909 221	86 089	192 168	–
Massachusetts	3 359 981	1 978 898	788 067	60 831	181 032	36 847	314 307	–
Michigan	6 059 314	4 456 011	475 679	232 832	229 870	368 402	296 519	–
Minnesota	3 933 153	2 035 015	532 881	147 394	322 648	528 792	366 424	–
Mississippi	1 780 123	871 509	299 524	114 926	927	388 190	105 046	–
Missouri	4 433 078	2 802 405	769 883	269 089	64 152	346 872	180 676	–
Montana	655 231	304 989	101 372	41 089	7 671	141 135	58 976	–
Nebraska	1 372 541	715 514	230 618	151 644	1 589	199 665	73 512	–
Nevada	3 483 275	2 752 213	56 936	340 317	199 999	20 214	113 595	–
New Hampshire	801 383	386 505	197 049	36 847	70 333	20 383	90 266	–
New Jersey	7 105 158	5 521 907	410 995	152 359	549 992	16 238	453 666	1
New Mexico	1 629 743	1 083 455	99 494	166 101	16 442	194 853	69 399	–
New York	8 037 240	4 588 514	2 453 473	121 713	50 077	125 939	611 024	86 500
North Carolina	6 076 858	4 081 969	626 199	709 329	133 806	337 841	187 715	–
North Dakota	763 874	184 459	128 893	32 008	4 517	372 033	41 964	–
Ohio	7 492 837	5 130 597	1 012 830	418 633	198 988	414 471	317 318	–
Oklahoma	2 259 713	1 178 590	424 912	173 229	12 540	366 898	103 546	–
Oregon	2 768 331	1 982 398	220 664	215 303	62 610	137 534	149 822	–
Pennsylvania	6 566 838	3 009 531	2 506 153	300 580	99 569	173 008	477 998	–
Rhode Island	806 905	500 393	204 948	14 996	18 600	10 869	57 099	–
South Carolina	1 904 262	829 158	355 452	199 854	11 364	413 447	94 986	–
South Dakota	621 218	196 561	142 908	39 305	1 272	208 534	32 638	–
Tennessee	4 656 184	3 212 642	590 352	327 754	73 318	310 858	141 260	–
Texas	19 066 300	13 645 985	1 914 234	1 322 029	116 933	493 198	1 018 921	555 000
Utah	5 979 980	4 913 712	223 926	173 724	431 264	79 862	157 492	–
Vermont	361 285	54 867	143 476	12 826	8 601	51 381	90 135	–
Virginia	8 213 473	5 521 634	398 142	1 131 455	774 151	193 920	194 172	–
Washington	6 375 787	4 288 115	397 453	702 671	482 419	135 267	319 862	50 000
West Virginia	450 454	228 462	60 775	36 585	220	93 834	30 578	–
Wisconsin	2 282 275	1 013 077	464 200	177 729	27 742	373 642	225 885	–
Wyoming	389 650	143 726	57 824	32 709	686	123 113	31 592	–
American Samoa	3 000	–	–	–	–	3 000	–	–
Fed. States of Micronesia	–	–	–	–	–	–	–	–
Guam	19 309	502	–	1 122	–	14 871	2 813	–
Marshall Islands	–	–	–	–	–	–	–	–
Northern Marianas	263	–	–	–	–	–	263	–
Palau	–	–	–	–	–	–	–	–
Puerto Rico	1 259 165	780 415	75 407	14 730	225 720	72 255	90 638	–
Virgin Islands	168 259	1 036	–	190	260	164 681	2 093	–
Undistributed	–	–	–	–	–	–	–	–

Note: Amounts represent dollar volume of loans guaranteed during the fiscal year. See text for additional information.

Table 9. **Federal Government Insurance Programs—Volume of Coverage Provided by State and Outlying Area: Fiscal Year 2003**

[In thousand dollars. Detail may not add to total because of rounding. For meaning of abbreviations and symbols, see introductory text]

State and outlying area	Total	Flood insurance	Crop insurance	Foreign investment insurance	Life insurance for veterans	Other
United States, total	**704 823 389**	**661 793 029**	**40 064 741**	**612 228**	**1 880 191**	**473 200**
Alabama	5 441 169	5 175 116	235 500	–	25 583	4 971
Alaska	373 126	363 242	592	–	2 560	6 732
Arizona	4 586 448	4 399 680	135 606	–	42 002	9 160
Arkansas	1 666 002	1 194 980	452 550	–	16 071	2 401
California	47 901 144	44 636 332	2 980 851	28 669	197 117	58 176
Colorado	3 104 579	2 478 078	568 785	–	30 137	27 578
Connecticut	5 017 234	4 912 159	71 809	–	30 300	2 967
Delaware	2 857 587	2 809 725	42 084	–	5 778	–
District of Columbia	95 720	78 179	–	12 314	3 543	1 684
Florida	282 991 752	280 053 010	2 688 462	26 967	172 717	50 596
Georgia	12 139 219	11 398 805	665 365	–	41 860	33 190
Hawaii	6 100 973	5 983 948	99 603	–	16 026	1 396
Idaho	1 342 278	872 913	459 081	–	8 085	2 199
Illinois	8 151 621	4 961 118	3 075 260	21 803	78 717	14 723
Indiana	4 218 900	2 604 801	1 583 266	–	28 315	2 518
Iowa	4 976 932	943 063	4 010 556	35	23 169	109
Kansas	2 858 927	999 309	1 823 253	5 991	18 601	11 774
Kentucky	2 236 148	1 832 922	381 234	–	18 378	3 613
Louisiana	48 683 570	48 253 477	384 370	–	22 139	23 583
Maine	1 036 882	970 345	56 661	–	9 876	–
Maryland	6 847 729	6 630 624	158 596	8 489	40 226	9 795
Massachusetts	6 612 392	6 473 289	42 334	44 100	51 090	1 579
Michigan	3 753 254	2 940 821	750 424	5 400	51 455	5 153
Minnesota	4 126 333	1 057 007	3 028 058	–	38 350	2 917
Mississippi	5 201 064	4 760 984	421 569	743	13 509	4 260
Missouri	3 339 904	2 422 787	865 114	–	36 088	15 914
Montana	948 768	345 272	581 491	–	7 560	14 445
Nebraska	3 897 600	1 330 670	2 550 462	–	13 828	2 640
Nevada	2 524 937	2 496 785	13 703	–	13 003	1 446
New Hampshire	700 358	678 625	11 367	–	9 861	505
New Jersey	29 450 339	29 308 877	63 175	3 000	65 568	9 719
New Mexico	1 344 509	1 256 394	70 945	–	13 604	3 566
New York	16 208 628	15 611 646	205 435	263 918	124 688	2 941
North Carolina	17 991 952	16 939 791	993 648	–	46 714	11 798
North Dakota	2 636 742	667 499	1 962 715	–	4 851	1 677
Ohio	4 657 826	3 503 525	1 070 189	–	70 401	13 711
Oklahoma	1 879 212	1 450 623	405 841	–	20 872	1 877
Oregon	4 594 312	4 045 769	516 584	4 500	23 806	3 654
Pennsylvania	7 509 568	7 149 724	251 432	–	98 172	10 240
Rhode Island	1 840 973	1 830 425	1 272	–	7 894	1 382
South Carolina	25 729 938	25 407 092	286 186	3 600	25 750	7 310
South Dakota	1 885 989	329 772	1 548 828	–	6 015	1 373
Tennessee	2 809 530	2 204 262	571 835	–	27 987	5 446
Texas	76 590 363	74 252 598	2 021 862	175 960	106 738	33 204
Utah	420 902	384 223	11 159	–	11 661	13 858
Vermont	352 016	333 732	13 876	–	4 409	–
Virginia	12 328 015	11 957 272	302 056	2 239	55 217	11 230
Washington	4 965 866	4 070 350	845 660	–	41 350	8 506
West Virginia	1 597 508	1 572 414	12 982	–	10 299	1 813
Wisconsin	2 111 150	1 355 260	709 386	4 500	40 117	1 886
Wyoming	341 727	267 769	61 671	–	3 590	8 697
American Samoa	435	435	–	–	–	–
Fed. States of Micronesia	–	–	–	–	–	–
Guam	32 121	31 091	–	–	–	1 030
Marshall Islands	–	–	–	–	–	–
Northern Marianas	273	273	–	–	–	–
Palau	–	–	–	–	–	–
Puerto Rico	3 542 609	3 538 449	–	–	4 160	–
Virgin Islands	268 338	265 698	–	–	384	2 256
Undistributed	–	–	–	–	–	–

Note: Amounts represent dollar volume of the face value of insurance coverage provided during the fiscal year. See text for additional information.

Table 10. Per Capita Amounts of Federal Government Expenditure, by Major Object Category, by State and Outlying Area: Fiscal Year 2003

[In dollars. Detail may not add to total because of rounding. For meaning of abbreviations and symbols, see introductory text]

State and outlying area	United States resident population—July 1, 2003[1]	Total	Retirement and disability	Other direct payments	Grants	Procurement	Salaries and wages
United States, total	**290 809 777**	**6 910.31**	**2 167.50**	**1 522.98**	**1 496.00**	**1 011.02**	**712.81**
Alabama	4 500 752	8 192.16	2 717.78	1 710.47	1 477.34	1 570.28	716.29
Alaska	648 818	12 243.59	1 603.78	900.65	4 658.11	2 589.50	2 491.55
Arizona	5 580 811	6 773.44	2 154.13	1 192.08	1 296.43	1 533.29	597.51
Arkansas	2 725 714	6 728.64	2 582.22	1 672.18	1 665.95	317.00	491.29
California	35 484 453	6 191.60	1 725.71	1 394.42	1 446.52	1 044.11	580.85
Colorado	4 550 688	6 345.02	1 840.33	1 101.87	1 321.65	1 129.87	951.30
Connecticut	3 483 372	8 209.05	2 167.23	1 627.52	1 543.35	2 435.66	435.30
Delaware	817 491	6 190.71	2 379.29	1 469.28	1 444.38	299.46	598.31
District of Columbia	563 384	61 680.52	3 433.26	4 205.84	7 650.50	20 192.09	26 198.83
Florida	17 019 068	6 659.64	2 655.35	1 765.15	1 026.09	640.40	572.65
Georgia	8 684 715	5 977.19	1 918.99	1 315.65	1 216.07	603.65	922.83
Hawaii	1 257 608	8 960.91	2 396.66	1 194.46	1 519.52	1 573.15	2 277.12
Idaho	1 366 332	6 334.08	2 096.51	1 146.23	1 360.03	1 120.76	610.56
Illinois	12 653 544	5 770.68	1 958.82	1 598.93	1 242.34	452.75	517.85
Indiana	6 195 643	5 733.81	2 161.81	1 481.35	1 180.34	532.89	377.43
Iowa	2 944 062	5 961.06	2 302.95	1 580.77	1 316.98	376.78	383.58
Kansas	2 723 507	6 685.55	2 274.98	1 640.77	1 253.90	741.74	774.16
Kentucky	4 117 827	7 565.42	2 469.41	1 485.96	1 611.06	1 243.15	755.84
Louisiana	4 496 334	7 038.24	2 126.05	1 873.57	1 739.25	710.51	588.87
Maine	1 305 728	7 632.30	2 606.01	1 342.43	1 998.76	1 004.64	680.45
Maryland	5 508 909	10 464.19	2 415.44	1 662.86	1 566.93	2 943.57	1 875.38
Massachusetts	6 433 422	7 968.51	2 144.09	1 917.93	2 071.73	1 299.07	535.70
Michigan	10 079 985	5 741.09	2 186.73	1 543.26	1 286.70	385.32	339.07
Minnesota	5 059 375	5 451.26	1 902.82	1 287.44	1 366.48	475.53	419.00
Mississippi	2 881 281	7 545.47	2 402.72	1 701.90	1 845.87	911.28	683.70
Missouri	5 704 484	7 691.08	2 368.08	1 733.15	1 517.24	1 400.94	671.68
Montana	917 621	7 729.15	2 522.83	1 631.54	2 112.48	541.93	920.38
Nebraska	1 739 291	6 324.35	2 274.49	1 570.64	1 444.21	349.69	685.32
Nevada	2 241 154	5 192.58	2 100.55	1 017.53	872.31	656.92	545.27
New Hampshire	1 287 687	5 707.26	2 203.93	1 037.83	1 448.54	573.37	443.59
New Jersey	8 638 396	6 213.98	2 128.68	1 642.66	1 329.06	632.18	481.41
New Mexico	1 874 614	9 994.53	2 340.70	1 216.66	2 305.69	3 104.09	1 027.38
New York	19 190 115	7 185.89	2 110.76	1 746.95	2 479.12	404.29	444.77
North Carolina	8 407 248	6 157.35	2 236.85	1 309.86	1 381.33	451.33	777.98
North Dakota	633 837	9 033.36	2 283.24	2 566.52	2 425.04	627.20	1 131.36
Ohio	11 435 798	6 112.53	2 216.51	1 482.81	1 371.79	572.55	468.87
Oklahoma	3 511 532	7 191.72	2 498.19	1 567.79	1 462.51	708.48	954.74
Oregon	3 559 596	5 970.74	2 254.22	1 445.96	1 433.65	336.59	500.32
Pennsylvania	12 365 455	7 306.68	2 593.69	2 034.35	1 506.09	658.02	514.54
Rhode Island	1 076 164	7 467.11	2 355.21	1 664.22	2 076.22	612.44	759.02
South Carolina	4 147 152	6 760.82	2 436.79	1 322.92	1 439.30	871.53	690.28
South Dakota	764 309	8 114.01	2 366.77	2 146.85	2 221.10	498.44	880.85
Tennessee	5 841 748	7 292.74	2 352.80	1 527.23	1 550.40	1 287.62	574.70
Texas	22 118 509	6 349.93	1 769.96	1 316.41	1 285.01	1 348.34	630.21
Utah	2 351 467	5 741.00	1 655.08	872.38	1 209.84	1 133.27	870.44
Vermont	619 107	7 176.49	2 192.99	1 337.26	2 150.36	914.33	581.55
Virginia	7 386 330	11 163.05	2 647.23	1 275.38	1 067.64	4 175.11	1 997.69
Washington	6 131 445	7 073.06	2 215.97	1 388.48	1 448.40	1 081.07	939.13
West Virginia	1 810 354	7 858.35	3 128.21	1 683.40	1 967.51	367.28	711.96
Wisconsin	5 472 299	5 525.40	2 123.12	1 330.69	1 378.53	366.87	326.20
Wyoming	501 242	8 432.05	2 298.04	1 201.40	3 224.42	690.26	1 017.93
American Samoa	57 844	3 424.52	708.59	211.18	1 905.87	478.66	120.22
Fed. States of Micronesia	108 143	1 343.26	4.36	68.81	1 260.63	9.45	.00
Guam	163 593	9 405.53	1 262.47	559.38	2 447.10	3 213.96	1 922.61
Marshall Islands	56 429	3 219.24	17.57	.87	1 166.95	2 033.84	.00
Northern Marianas	76 129	1 847.56	293.18	190.56	1 175.68	110.67	77.47
Palau	19 717	2 697.44	23.07	69.05	2 571.93	33.39	.00
Puerto Rico	3 878 532	3 780.10	1 412.23	733.97	1 239.56	144.72	249.63
Virgin Islands	108 814	5 652.50	1 339.50	981.42	2 588.45	236.57	506.54
Undistributed	–	.00	.00	.00	.00	.00	.00

[1]All population figures represent resident population as of July 1, 2003.

Note: U.S. total population and per capita figures in the top line include only the 50 states and the District of Columbia; the U.S. Outlying Areas represented at the bottom of the table are excluded.

Table 11. **Percent Distribution of Federal Government Expenditure, by Major Object Category, by State and Outlying Area: Fiscal Year 2003**

[In dollars. Detail may not add to total because of rounding. For meaning of abbreviations and symbols, see introductory text]

State and outlying area	Percent distribution of United States resident population July 1, 2003[1]	Total	Retirement and disability	Other direct payments	Grants	Procurement	Salaries and wages
United States, total	**100.0**	**100.0**	**100.0**	**100.0**	**100.0**	**100.0**	**100.0**
Alabama	1.5	1.8	1.9	1.7	1.5	2.2	1.5
Alaska	.2	.4	.2	.1	.7	.5	.8
Arizona	1.9	1.8	1.9	1.5	1.6	2.6	1.6
Arkansas	.9	.9	1.1	1.0	1.0	.3	.6
California	12.0	10.7	9.6	11.1	11.6	11.3	9.8
Colorado	1.5	1.4	1.3	1.1	1.4	1.6	2.1
Connecticut	1.2	1.4	1.2	1.3	1.2	2.6	.7
Delaware	.3	.2	.3	.3	.3	.1	.2
District of Columbia	.2	1.7	.3	.5	1.0	3.5	7.0
Florida	5.8	5.5	7.1	6.7	4.0	3.3	4.6
Georgia	2.9	2.5	2.6	2.6	2.4	1.6	3.8
Hawaii	.4	.5	.5	.3	.4	.6	1.4
Idaho	.5	.4	.5	.4	.4	.5	.4
Illinois	4.3	3.5	3.9	4.5	3.6	1.7	3.1
Indiana	2.1	1.7	2.1	2.1	1.7	1.0	1.1
Iowa	1.0	.9	1.1	1.0	.9	.3	.5
Kansas	.9	.9	1.0	1.0	.8	.6	1.0
Kentucky	1.4	1.5	1.6	1.4	1.5	1.6	1.5
Louisiana	1.5	1.5	1.5	1.9	1.8	1.0	1.3
Maine	.4	.5	.5	.4	.6	.4	.4
Maryland	1.9	2.8	2.1	2.1	2.0	5.0	4.9
Massachusetts	2.2	2.5	2.2	2.8	3.0	2.6	1.6
Michigan	3.4	2.8	3.5	3.5	2.9	1.2	1.6
Minnesota	1.7	1.3	1.5	1.5	1.6	.7	1.0
Mississippi	1.0	1.1	1.1	1.1	1.2	.8	.9
Missouri	1.9	2.1	2.1	2.2	2.0	2.4	1.8
Montana	.3	.3	.4	.3	.4	.2	.4
Nebraska	.6	.5	.6	.6	.6	.2	.6
Nevada	.8	.6	.7	.5	.4	.4	.6
New Hampshire	.4	.4	.4	.3	.4	.2	.3
New Jersey	2.9	2.6	2.9	3.2	2.6	1.7	2.0
New Mexico	.6	.9	.7	.5	1.0	1.8	.9
New York	6.5	6.7	6.4	7.5	10.8	2.4	4.1
North Carolina	2.8	2.5	3.0	2.5	2.6	1.2	3.1
North Dakota	.2	.3	.2	.4	.3	.1	.3
Ohio	3.9	3.4	4.0	3.8	3.6	2.0	2.5
Oklahoma	1.2	1.2	1.4	1.2	1.2	.8	1.6
Oregon	1.2	1.0	1.3	1.2	1.2	.4	.8
Pennsylvania	4.2	4.4	5.0	5.6	4.2	2.5	3.0
Rhode Island	.4	.4	.4	.4	.5	.2	.4
South Carolina	1.4	1.4	1.6	1.2	1.4	1.1	1.4
South Dakota	.3	.3	.3	.4	.4	.1	.3
Tennessee	2.0	2.1	2.2	2.0	2.1	2.3	1.6
Texas	7.5	6.8	6.2	6.5	6.4	9.1	6.6
Utah	.8	.7	.6	.5	.6	.8	1.0
Vermont	.2	.2	.2	.2	.3	.2	.2
Virginia	2.5	4.0	3.1	2.1	1.8	9.4	7.0
Washington	2.1	2.1	2.1	1.9	2.0	2.0	2.7
West Virginia	.6	.7	.9	.7	.8	.2	.6
Wisconsin	1.9	1.5	1.8	1.6	1.7	.6	.8
Wyoming	.2	.2	.2	.1	.4	.1	.2
American Samoa	–	–	–	–	–	–	–
Fed. States of Micronesia	–	–	–	–	–	–	–
Guam	.1	.1	–	–	.1	.2	.1
Marshall Islands	–	–	–	–	–	–	–
Northern Marianas	–	–	–	–	–	–	–
Palau	–	–	–	–	–	–	–
Puerto Rico	1.3	.7	.9	.6	1.1	.2	.5
Virgin Islands	–	–	–	–	.1	–	–
Undistributed	–	1.7	–	–	–	9.8	1.0

[1]All population figures represent resident population as of July 1, 2003.

Note: Values for the 50 states, the District of Columbia, and the U.S. Outlying Areas were used in calculating these distributions.

Table 12. **Federal Government Expenditure for Defense Department and All Other Agencies by State and Outlying Area: Fiscal Year 2003**

[Detail may not add to total because of rounding. For meaning of abbreviations and symbols, see introductory text]

State and outlying area	Federal expenditure (millions of dollars)		Per capita federal expenditure[1] (dollars)		Percent distribution of federal expenditure		Exhibit Department of Energy, defense related activities (millions of dollars[2])
	Department of Defense	All other federal agencies	Department of Defense	All other federal agencies	Department of Defense	All other federal agencies	
United States, total	**319 506**	**1 741 978**	**1 030.27**	**5 880.04**	**100.0**	**100.0**	**15 555**
Alabama	7 907	28 964	1 756.87	6 435.29	2.5	1.7	22
Alaska	2 307	5 636	3 556.45	8 687.14	.7	.3	3
Arizona	9 885	27 916	1 771.29	5 002.15	3.1	1.6	–
Arkansas	1 445	16 895	530.14	6 198.50	.5	1.0	–
California	39 240	180 466	1 105.82	5 085.78	12.3	10.4	1 248
Colorado	5 184	23 690	1 139.14	5 205.88	1.6	1.4	719
Connecticut	8 545	20 050	2 453.13	5 755.92	2.7	1.2	–
Delaware	564	4 497	689.81	5 500.90	.2	.3	–
District of Columbia	3 321	31 429	5 894.45	55 786.07	1.0	1.8	1 136
Florida	15 969	97 372	938.30	5 721.34	5.0	5.6	8
Georgia	9 003	42 907	1 036.69	4 940.50	2.8	2.5	–
Hawaii	4 484	6 785	3 565.89	5 395.01	1.4	.4	–
Idaho	653	8 002	477.86	5 856.22	.2	.5	758
Illinois	4 938	68 082	390.22	5 380.47	1.5	3.9	253
Indiana	3 650	31 874	589.15	5 144.66	1.1	1.8	–
Iowa	1 008	16 542	342.35	5 618.71	.3	.9	–
Kansas	2 520	15 688	925.24	5 760.31	.8	.9	–
Kentucky	5 289	25 864	1 284.51	6 280.91	1.7	1.5	15
Louisiana	3 605	28 042	801.69	6 236.55	1.1	1.6	–
Maine	1 813	8 152	1 388.81	6 243.49	.6	.5	–
Maryland	11 412	46 235	2 071.48	8 392.71	3.6	2.7	190
Massachusetts	7 422	43 843	1 153.61	6 814.90	2.3	2.5	–
Michigan	3 462	54 408	343.49	5 397.60	1.1	3.1	–
Minnesota	2 120	25 460	418.99	5 032.27	.7	1.5	–
Mississippi	3 644	18 096	1 264.82	6 280.64	1.1	1.0	–
Missouri	7 991	35 883	1 400.78	6 290.31	2.5	2.1	391
Montana	556	6 536	606.44	7 122.71	.2	.4	–
Nebraska	1 099	9 901	631.66	5 692.69	.3	.6	–
Nevada	1 368	10 269	610.62	4 581.97	.4	.6	716
New Hampshire	827	6 522	642.27	5 064.99	.3	.4	–
New Jersey	5 330	48 349	617.04	5 596.94	1.7	2.8	–
New Mexico	2 158	16 578	1 151.08	8 843.45	.7	1.0	3 469
New York	6 286	131 612	327.55	6 858.33	2.0	7.6	349
North Carolina	7 508	44 259	892.99	5 264.36	2.3	2.5	–
North Dakota	712	5 014	1 122.56	7 910.79	.2	.3	–
Ohio	6 777	63 124	592.65	5 519.87	2.1	3.6	508
Oklahoma	3 986	21 268	1 135.14	6 056.57	1.2	1.2	–
Oregon	1 097	20 156	308.22	5 662.52	.3	1.2	–
Pennsylvania	8 054	82 296	651.33	6 655.35	2.5	4.7	359
Rhode Island	1 080	6 956	1 003.17	6 463.94	.3	.4	–
South Carolina	4 257	23 781	1 026.55	5 734.27	1.3	1.4	1 640
South Dakota	501	5 700	655.71	7 458.29	.2	.3	–
Tennessee	3 493	39 109	598.01	6 694.73	1.1	2.2	1 200
Texas	30 354	110 097	1 372.32	4 977.61	9.5	6.3	428
Utah	3 102	10 398	1 319.17	4 421.83	1.0	.6	–
Vermont	610	3 833	985.77	6 190.72	.2	.2	–
Virginia	32 684	49 770	4 424.90	6 738.15	10.2	2.9	–
Washington	7 703	35 665	1 256.30	5 816.75	2.4	2.0	2 115
West Virginia	510	13 717	281.50	7 576.86	.2	.8	18
Wisconsin	1 805	28 432	329.84	5 195.56	.6	1.6	–
Wyoming	374	3 852	746.77	7 685.28	.1	.2	8
American Samoa	13	185	231.67	3 192.86	–	–	–
Fed. States of Micronesia	–	145	.00	1 343.26	–	–	–
Guam	817	722	4 992.00	4 413.52	.3	–	–
Marshall Islands	114	67	2 028.01	1 191.23	–	–	–
Northern Marianas	9	132	117.56	1 729.99	–	–	–
Palau	1	53	33.39	2 664.04	–	–	–
Puerto Rico	771	13 890	198.85	3 581.25	.2	.8	–
Virgin Islands	20	595	180.85	5 471.65	–	–	–
Undistributed	18 149	16 217	–	–	5.7	.9	3

[1]All population figures represent resident population as ofJuly 1, 2003.
[2]These data are presented for illustrative purposes only. They were compiled from preliminary FY 2005 state budget allocation tables that were prepared for submission to Congress and that were found on the Department of Energy Web site.

Table 13. Historical Summary of Federal Government Expenditure by State and Outlying Area: Fiscal Years 1994 to 2003

[In million dollars. Detail may not add to total because of rounding. For meaning of abbreviations and symbols, see introductory text]

State and outlying area	Total expenditure									
	2003	2002	2001	2000	1999	1998	1997	1996	1995	1994
United States, total	**2 061 486**	**1 937 278**	**1 794 907**	**1 650 788**	**1 555 651**	**1 486 406**	**1 439 891**	**1 399 587**	**1 369 793**	**1 311 624**
Alabama	36 871	34 292	31 735	29 250	26 904	25 347	24 650	23 548	22 795	22 160
Alaska	7 944	7 562	6 417	5 963	5 291	4 769	4 644	4 378	4 230	4 497
Arizona	37 801	34 761	30 416	29 282	27 075	24 120	22 282	21 951	20 906	18 809
Arkansas	18 340	18 372	16 659	14 847	13 706	13 041	12 593	12 164	11 768	11 308
California	219 706	206 417	188 758	175 967	168 676	161 909	160 884	156 075	153 831	153 952
Colorado	28 874	26 230	24 377	22 929	21 940	21 043	19 629	20 011	19 062	18 950
Connecticut	28 595	25 388	22 760	19 527	19 644	19 437	18 124	18 142	17 505	16 366
Delaware	5 061	4 766	4 248	3 962	3 816	3 556	3 470	3 408	3 310	2 995
District of Columbia	34 750	33 500	30 953	27 418	26 232	24 041	23 125	22 678	21 912	22 061
Florida	113 341	104 826	100 096	92 882	87 716	83 708	82 645	79 614	75 000	70 153
Georgia	51 910	51 336	47 376	42 525	39 415	37 213	35 930	34 857	33 414	32 020
Hawaii	11 269	10 475	9 729	9 036	8 660	8 449	8 159	7 990	7 450	7 644
Idaho	8 654	8 378	7 541	7 012	6 207	5 978	5 591	5 489	5 301	4 958
Illinois	73 020	70 276	65 144	60 046	56 646	54 443	52 874	51 586	50 889	49 049
Indiana	35 525	34 200	32 198	28 743	27 013	26 157	25 398	24 250	23 028	22 044
Iowa	17 550	18 839	17 420	14 761	15 708	14 562	13 542	13 415	13 008	12 940
Kansas	18 208	17 496	16 713	14 282	14 520	13 453	12 647	12 359	12 471	12 400
Kentucky	31 153	28 880	25 873	24 472	22 374	22 467	21 245	19 742	19 433	17 349
Louisiana	31 646	29 990	27 864	25 995	24 558	22 951	23 451	22 048	22 526	21 470
Maine	9 966	9 205	8 189	7 853	7 456	7 472	7 250	6 819	6 649	6 678
Maryland	57 646	53 995	48 244	45 365	42 339	41 593	38 869	37 110	37 089	35 791
Massachusetts	51 265	47 484	44 221	40 860	38 820	37 208	37 086	36 136	35 822	35 290
Michigan	57 870	55 910	51 722	46 851	44 128	41 986	41 236	39 633	39 567	38 635
Minnesota	27 580	27 056	24 959	23 013	21 897	20 440	20 006	18 994	19 015	18 641
Mississippi	21 741	21 311	20 277	18 389	16 564	15 346	15 091	15 184	14 251	14 029
Missouri	43 874	42 347	39 229	35 730	33 474	32 730	31 833	35 321	31 541	31 297
Montana	7 092	6 974	6 630	5 920	6 251	5 480	5 236	4 972	4 829	4 613
Nebraska	11 000	11 583	10 784	9 617	8 844	8 268	7 838	7 591	7 461	7 439
Nevada	11 637	10 737	9 630	8 633	8 013	7 573	7 115	7 514	6 665	6 082
New Hampshire	7 349	6 937	6 317	5 805	5 389	5 278	5 057	5 049	4 890	4 621
New Jersey	53 679	50 673	46 285	43 654	41 204	40 415	39 862	38 467	37 920	36 839
New Mexico	18 736	17 481	16 609	14 484	13 616	12 959	12 454	12 141	11 826	11 255
New York	137 898	128 996	116 528	110 459	103 393	99 979	98 138	95 798	94 664	89 449
North Carolina	51 766	48 180	44 602	41 414	37 482	35 744	34 592	33 370	30 692	28 739
North Dakota	5 726	6 437	5 957	5 246	4 578	4 139	4 204	3 605	3 779	3 876
Ohio	69 902	65 978	61 801	57 387	53 772	52 099	50 998	50 601	50 516	47 411
Oklahoma	25 254	24 355	22 712	20 758	19 298	18 250	17 396	16 843	16 132	15 464
Oregon	21 253	19 843	18 440	16 568	15 759	15 141	14 665	14 246	13 640	13 113
Pennsylvania	90 350	85 602	79 379	73 745	69 996	67 439	65 980	64 610	64 609	60 051
Rhode Island	8 036	7 505	6 994	6 879	6 250	6 050	5 892	5 718	5 789	5 450
South Carolina	28 038	26 103	24 708	22 323	20 952	19 900	18 962	18 354	17 839	17 197
South Dakota	6 202	6 315	5 820	5 141	4 943	4 326	4 216	3 867	3 865	3 802
Tennessee	42 602	39 276	36 795	33 588	30 982	30 539	28 855	27 520	26 611	25 221
Texas	140 451	123 442	112 701	106 671	98 488	92 206	88 898	86 783	83 863	78 934
Utah	13 500	12 303	11 394	10 043	9 294	8 752	8 478	8 153	8 486	7 682
Vermont	4 443	4 111	3 739	3 364	3 168	2 899	2 757	2 784	2 664	2 410
Virginia	82 454	74 548	71 312	62 808	58 168	55 885	53 178	50 688	51 487	45 868
Washington	43 368	40 223	36 960	33 923	32 156	31 229	30 488	29 563	28 831	26 822
West Virginia	14 226	13 362	12 554	11 751	11 135	10 719	10 298	10 066	10 208	9 282
Wisconsin	30 237	28 845	26 681	24 308	22 757	21 913	21 167	20 095	19 839	19 635
Wyoming	4 226	3 666	3 588	3 221	2 931	2 748	2 612	2 504	2 492	2 344
American Samoa	198	154	116	111	168	135	115	69	106	112
Fed. States of Micronesia	145	140	98	27	24	–	–	–	–	–
Guam	1 539	1 114	908	842	844	998	847	830	810	1 061
Marshall Islands	182	203	151	41	152	–	–	–	–	–
Northern Marianas	141	102	96	70	85	63	59	41	62	53
Palau	53	42	36	16	98	–	–	–	–	–
Puerto Rico	14 661	14 062	13 263	12 128	13 257	11 267	10 774	10 403	10 003	9 281
Virgin Islands	615	573	405	487	496	483	416	612	472	425
Undistributed	34 366	34 125	37 795	32 395	30 929	30 112	26 089	23 828	26 973	25 607

See footnotes at end of table.

Table 13. **Historical Summary of Federal Government Expenditure by State and Outlying Area: Fiscal Years 1994 to 2003**—Con.

[In million dollars. Detail may not add to total because of rounding. For meaning of abbreviations and symbols, see introductory text]

State and outlying area	Retirement and disability									
	2003	2002	2001	2000	1999	1998	1997	1996	1995	1994
United States, total	**636 239**	**612 996**	**600 075**	**555 758**	**523 449**	**507 201**	**488 981**	**468 438**	**452 041**	**431 751**
Alabama	12 232	11 717	11 461	10 540	9 888	9 483	9 048	8 699	8 370	8 002
Alaska	1 041	981	937	845	787	756	683	641	622	587
Arizona	12 022	11 471	11 076	10 138	9 473	9 086	8 642	8 163	7 776	7 318
Arkansas	7 038	6 777	6 666	6 164	5 815	5 607	5 427	5 237	5 064	4 807
California	61 236	59 256	58 311	54 224	50 686	49 217	47 790	45 601	44 297	42 504
Colorado	8 375	8 073	7 856	7 280	6 877	6 648	6 341	6 058	5 829	5 512
Connecticut	7 549	7 348	7 229	6 734	6 344	6 245	6 033	5 825	5 619	5 367
Delaware	1 945	1 851	1 796	1 646	1 537	1 479	1 412	1 330	1 262	1 199
District of Columbia	1 934	1 876	1 835	1 768	1 718	1 683	1 609	1 649	1 630	1 443
Florida	45 192	43 709	42 726	39 748	37 386	36 235	35 209	33 198	31 823	30 401
Georgia	16 666	15 945	15 579	14 221	13 247	12 764	11 935	11 480	11 018	10 426
Hawaii	3 014	2 899	2 799	2 583	2 431	2 348	2 262	2 139	2 043	1 970
Idaho	2 865	2 713	2 609	2 385	2 238	2 135	2 037	1 938	1 857	1 747
Illinois	24 786	24 068	23 676	22 171	21 018	20 579	19 926	19 361	18 820	18 112
Indiana	13 394	12 877	12 589	11 677	11 055	10 750	10 310	9 969	9 633	9 183
Iowa	6 780	6 570	6 437	6 022	5 751	5 571	5 419	5 263	5 101	4 870
Kansas	6 196	5 973	5 860	5 485	5 231	5 086	4 884	4 766	4 597	4 359
Kentucky	10 169	9 795	9 729	8 915	8 340	7 984	7 631	7 404	7 128	6 742
Louisiana	9 559	9 225	9 092	8 413	7 911	7 622	7 445	7 167	6 963	6 705
Maine	3 403	3 267	3 197	2 941	2 758	2 659	2 539	2 458	2 357	2 216
Maryland	13 306	12 789	12 380	11 441	10 805	10 508	10 539	9 531	9 153	9 086
Massachusetts	13 794	13 436	13 330	12 434	11 732	11 484	11 141	10 752	10 424	9 962
Michigan	22 042	21 241	20 848	19 207	18 141	17 544	16 903	16 252	15 727	15 053
Minnesota	9 627	9 225	8 970	8 297	7 847	7 572	7 328	7 042	6 792	6 468
Mississippi	6 923	6 688	6 622	6 063	5 656	5 443	5 244	5 026	4 867	4 625
Missouri	13 509	13 051	12 796	11 805	11 189	10 842	10 474	10 079	9 756	9 288
Montana	2 315	2 199	2 134	1 982	1 878	1 809	1 741	1 681	1 613	1 526
Nebraska	3 956	3 774	3 684	3 450	3 289	3 187	3 097	2 980	2 882	2 751
Nevada	4 708	4 425	4 207	3 774	3 457	3 287	3 042	2 843	2 651	2 464
New Hampshire	2 838	2 726	2 654	2 446	2 300	2 232	2 114	2 028	1 931	1 822
New Jersey	18 388	17 906	17 591	16 337	15 426	15 174	14 679	14 091	13 642	13 152
New Mexico	4 388	4 174	4 053	3 740	3 520	3 375	3 232	3 030	2 946	2 780
New York	40 506	39 201	38 773	36 155	33 997	33 295	32 292	31 229	30 342	29 102
North Carolina	18 806	17 971	17 517	15 960	14 885	14 346	13 434	12 877	12 235	11 537
North Dakota	1 447	1 384	1 353	1 272	1 218	1 169	1 139	1 110	1 069	1 014
Ohio	25 348	24 599	24 263	22 751	21 646	21 075	20 597	19 830	19 215	18 469
Oklahoma	8 772	8 393	8 201	7 630	7 256	7 038	6 723	6 542	6 302	5 960
Oregon	8 024	7 687	7 452	6 893	6 524	6 307	6 110	5 843	5 639	5 370
Pennsylvania	32 072	31 194	30 387	28 477	27 174	26 507	25 700	24 879	24 113	23 161
Rhode Island	2 535	2 479	2 456	2 288	2 166	2 129	2 050	1 985	1 918	1 828
South Carolina	10 106	9 708	9 502	8 646	8 087	7 785	7 333	6 987	6 639	6 255
South Dakota	1 809	1 702	1 657	1 548	1 474	1 414	1 361	1 330	1 278	1 205
Tennessee	13 744	13 196	12 955	11 883	11 092	10 656	10 118	9 740	9 308	8 822
Texas	39 149	37 324	36 235	33 539	31 507	30 388	28 881	27 582	26 700	25 342
Utah	3 892	3 723	3 605	3 337	3 163	3 069	2 899	2 807	2 694	2 522
Vermont	1 358	1 304	1 274	1 175	1 105	1 066	1 031	985	945	901
Virginia	19 553	18 634	18 077	16 548	15 465	14 769	14 545	13 460	12 941	12 627
Washington	13 587	13 063	12 701	11 749	11 073	10 716	10 241	9 814	9 410	8 938
West Virginia	5 663	5 460	5 359	4 962	4 713	4 498	4 391	4 252	4 135	3 967
Wisconsin	11 618	11 158	10 885	10 145	9 615	9 330	9 023	8 719	8 409	8 040
Wyoming	1 152	1 095	1 067	989	935	909	863	828	789	741
American Samoa	41	39	40	34	29	29	24	24	21	20
Fed. States of Micronesia	–	–	–	–	–	–	–	–	–	–
Guam	207	198	191	161	156	155	134	134	123	108
Marshall Islands	1	1	1	1	1	–	–	–	–	–
Northern Marianas	22	21	21	14	21	11	9	5	2	4
Palau	–	–	–	–	–	–	–	–	–	–
Puerto Rico	5 477	5 282	5 242	4 604	4 302	4 031	3 877	3 715	3 529	3 292
Virgin Islands	146	138	132	118	110	104	90	75	90	77
Undistributed	14	17	–	3	4	11	–	5	2	2

See footnotes at end of table.

Table 13. **Historical Summary of Federal Government Expenditure by State and Outlying Area: Fiscal Years 1994 to 2003**—Con.

[In million dollars. Detail may not add to total because of rounding. For meaning of abbreviations and symbols, see introductory text]

State and outlying area	Other direct payments									
	2003	2002	2001	2000	1999	1998	1997	1996	1995	1994
United States, total	**446 119**	**423 965**	**377 144**	**331 685**	**322 536**	**309 403**	**310 746**	**299 232**	**285 114**	**261 034**
Alabama	7 698	7 086	6 564	5 960	5 700	5 455	5 423	5 166	4 524	3 938
Alaska	584	560	553	402	426	398	408	433	387	345
Arizona	6 653	6 193	5 726	6 016	5 473	4 395	4 425	4 231	3 924	3 184
Arkansas	4 558	5 202	4 450	3 855	3 564	3 327	3 234	3 107	3 035	2 703
California	49 480	45 166	39 319	35 916	34 805	34 419	34 696	34 156	31 706	30 654
Colorado	5 014	4 753	3 916	3 529	3 421	3 285	3 286	3 147	2 992	2 680
Connecticut	5 669	5 088	4 455	3 998	3 994	3 886	3 929	3 860	3 589	3 334
Delaware	1 201	1 121	895	805	758	745	773	757	681	563
District of Columbia	2 370	2 130	1 875	1 792	1 554	1 457	1 861	1 606	1 621	1 785
Florida	30 041	25 961	25 229	22 773	21 883	21 473	21 483	20 820	17 473	15 161
Georgia	11 426	10 160	8 909	8 147	7 591	7 217	7 230	6 888	6 047	5 157
Hawaii	1 502	1 435	1 275	1 198	1 200	1 181	1 233	1 200	1 127	975
Idaho	1 566	1 690	1 394	1 200	1 176	1 058	1 053	1 025	953	879
Illinois	20 232	20 223	17 784	15 012	14 573	13 738	13 722	13 112	13 025	12 629
Indiana	9 178	9 345	8 273	6 758	6 709	6 743	6 646	6 173	5 740	4 904
Iowa	4 654	6 169	5 740	3 650	5 339	4 537	4 097	4 189	3 846	4 047
Kansas	4 469	4 614	4 726	3 155	3 994	3 324	3 189	2 943	3 092	3 096
Kentucky	6 119	5 906	5 133	5 011	4 520	4 397	4 522	4 225	4 056	3 256
Louisiana	8 424	8 092	7 263	6 465	6 333	6 001	5 992	5 748	5 667	4 035
Maine	1 753	1 580	1 425	1 290	1 269	1 264	1 279	1 243	1 217	1 217
Maryland	9 161	9 011	7 856	6 266	6 386	7 118	7 229	7 046	6 758	6 396
Massachusetts	12 339	11 537	9 560	8 533	8 348	8 171	8 327	7 959	7 589	7 146
Michigan	15 556	14 564	12 626	11 081	10 764	10 640	10 718	10 134	10 395	9 804
Minnesota	6 514	7 089	6 337	5 447	5 644	4 838	4 721	4 546	4 626	4 654
Mississippi	4 904	5 000	5 490	4 733	3 710	3 587	3 549	3 379	2 975	2 776
Missouri	9 887	9 916	8 877	7 914	7 459	7 082	7 013	6 709	6 666	6 573
Montana	1 497	1 752	1 643	1 353	1 724	1 477	1 400	1 363	1 228	1 254
Nebraska	2 732	3 767	3 411	2 767	2 359	2 031	1 818	1 680	1 801	1 808
Nevada	2 280	2 126	1 804	1 596	1 524	1 483	1 514	1 405	1 199	899
New Hampshire	1 336	1 216	1 058	948	922	917	923	873	805	771
New Jersey	14 190	13 131	11 083	10 118	9 732	9 585	9 812	9 756	8 905	8 792
New Mexico	2 281	2 154	1 934	1 711	1 680	1 592	1 579	1 543	1 447	1 313
New York	33 524	31 389	27 583	24 681	24 102	23 180	23 490	23 033	23 916	21 312
North Carolina	11 012	10 369	8 778	8 236	7 314	6 995	7 166	6 669	5 693	4 757
North Dakota	1 627	2 643	2 335	1 944	1 422	1 033	1 096	791	1 022	1 282
Ohio	16 957	16 181	14 358	12 698	12 172	11 807	11 833	11 453	12 406	10 324
Oklahoma	5 505	5 187	4 824	4 176	4 197	3 943	3 886	3 620	3 380	3 196
Oregon	5 147	4 652	3 828	3 302	3 240	3 137	3 158	3 118	2 957	2 907
Pennsylvania	25 156	22 917	20 265	17 910	17 463	17 196	17 364	16 771	17 217	15 177
Rhode Island	1 791	1 650	1 479	1 326	1 309	1 301	1 348	1 314	1 305	1 176
South Carolina	5 486	5 063	4 444	3 861	3 807	3 649	3 650	3 471	2 843	2 524
South Dakota	1 641	2 099	1 916	1 540	1 275	1 022	939	844	881	1 025
Tennessee	8 922	8 309	7 528	6 601	6 450	6 309	6 319	5 970	5 247	4 449
Texas	29 117	27 648	25 525	21 834	21 449	19 990	20 254	19 335	17 499	16 310
Utah	2 051	1 869	1 587	1 329	1 332	1 308	1 311	1 222	1 178	968
Vermont	828	736	615	545	546	538	549	521	495	486
Virginia	9 420	8 515	7 442	6 535	6 426	6 366	6 320	6 019	5 647	5 220
Washington	8 513	7 994	6 581	5 683	5 602	5 260	5 396	5 315	5 319	4 639
West Virginia	3 048	2 780	2 517	2 274	2 268	2 265	2 298	2 217	2 111	1 870
Wisconsin	7 282	6 830	6 036	5 282	5 079	4 844	4 871	4 561	4 776	4 652
Wyoming	602	553	492	427	432	414	414	401	381	347
American Samoa	12	2	1	1	–	6	1	1	3	1
Fed. States of Micronesia	7	13	3	5	1	–	–	–	–	–
Guam	92	78	59	56	52	51	66	44	42	46
Marshall Islands	–	–	–	–	–	–	–	–	–	–
Northern Marianas	15	3	2	1	6	6	13	1	1	1
Palau	1	–	–	–	–	–	–	–	–	–
Puerto Rico	2 847	2 658	2 289	1 963	1 978	1 882	1 856	1 743	1 629	1 386
Virgin Islands	107	90	74	76	80	53	64	83	54	60
Undistributed	141	–	–	–	–	27	–	293	16	191

See footnotes at end of table.

Table 13. **Historical Summary of Federal Government Expenditure by State and Outlying Area: Fiscal Years 1994 to 2003**—Con.

[In million dollars. Detail may not add to total because of rounding. For meaning of abbreviations and symbols, see introductory text]

State and outlying area	Grants									
	2003	2002	2001	2000	1999	1998	1997	1996	1995	1994
United States, total	**441 038**	**415 192**	**369 606**	**342 142**	**314 105**	**290 719**	**276 065**	**260 285**	**261 013**	**249 834**
Alabama	6 649	6 345	5 611	5 174	4 821	4 362	4 046	3 849	3 882	3 731
Alaska	3 022	3 127	2 383	2 251	1 961	1 470	1 413	1 173	1 225	1 191
Arizona	7 235	6 664	5 437	4 959	4 685	4 313	4 005	3 549	3 695	3 360
Arkansas	4 541	4 047	3 673	3 061	2 744	2 579	2 410	2 330	2 243	2 182
California	51 329	48 099	44 321	40 980	39 657	35 564	34 565	32 113	32 914	31 548
Colorado	6 014	4 740	4 269	3 980	3 700	3 313	3 123	2 916	2 821	2 746
Connecticut	5 376	5 280	4 966	4 698	4 321	4 136	3 892	3 917	3 725	3 509
Delaware	1 181	1 122	982	940	893	750	746	756	694	612
District of Columbia	4 310	4 833	4 335	4 076	4 581	4 266	3 875	3 539	3 174	3 315
Florida	17 463	16 362	14 867	13 599	11 973	11 175	10 205	9 810	9 800	9 022
Georgia	10 561	10 501	8 574	8 348	7 135	6 644	6 284	5 844	6 233	5 693
Hawaii	1 911	1 836	1 664	1 532	1 452	1 310	1 256	1 215	1 192	1 295
Idaho	1 858	1 837	1 587	1 352	1 229	1 115	987	951	910	892
Illinois	15 720	14 976	13 297	12 646	11 575	11 169	10 633	10 507	10 352	9 679
Indiana	7 313	6 969	6 481	5 909	5 055	4 514	4 333	4 048	3 945	4 171
Iowa	3 877	4 060	3 317	2 983	2 750	2 585	2 278	2 241	2 323	2 434
Kansas	3 415	3 272	2 877	2 488	2 279	2 047	1 997	1 841	1 837	1 909
Kentucky	6 634	6 346	5 447	5 073	4 623	4 483	4 064	3 666	3 642	3 426
Louisiana	7 820	7 439	6 573	5 756	5 483	4 975	5 171	4 964	5 739	5 555
Maine	2 610	2 270	2 086	1 960	1 831	1 776	1 659	1 488	1 540	1 450
Maryland	8 632	9 044	8 350	7 673	6 219	5 507	5 102	4 688	4 877	4 667
Massachusetts	13 328	12 343	11 266	10 780	10 067	9 263	8 676	8 488	8 663	8 461
Michigan	12 970	13 280	11 720	11 062	10 226	9 116	8 864	8 280	8 564	8 412
Minnesota	6 914	6 492	5 700	5 273	4 821	4 530	4 635	4 216	4 354	4 103
Mississippi	5 318	5 048	4 578	3 896	3 559	3 203	3 029	2 881	2 919	2 794
Missouri	8 655	8 429	7 352	6 503	5 808	5 410	4 989	4 754	4 712	4 649
Montana	1 938	1 912	1 771	1 607	1 462	1 204	1 240	1 033	1 025	1 018
Nebraska	2 512	2 342	2 188	1 878	1 733	1 601	1 428	1 315	1 292	1 348
Nevada	1 955	1 840	1 559	1 450	1 329	1 164	1 185	1 010	1 082	911
New Hampshire	1 865	1 633	1 433	1 415	1 232	1 157	1 053	1 028	1 034	1 109
New Jersey	11 481	10 822	9 671	9 181	8 242	8 106	7 798	7 313	7 561	6 938
New Mexico	4 322	3 957	3 753	3 206	2 838	2 641	2 516	2 205	2 121	1 976
New York	47 575	42 462	35 882	34 796	30 999	30 269	29 540	28 059	27 163	25 465
North Carolina	11 613	10 939	9 652	9 132	7 958	7 504	7 145	6 632	6 223	5 715
North Dakota	1 537	1 425	1 355	1 176	1 065	1 126	1 164	851	857	804
Ohio	15 687	14 846	13 205	12 441	11 106	10 608	9 665	10 123	9 804	9 376
Oklahoma	5 136	5 108	4 424	3 938	3 415	3 252	2 970	2 755	2 684	2 540
Oregon	5 103	4 818	4 609	3 994	3 724	3 498	3 396	3 264	3 009	2 924
Pennsylvania	18 624	18 018	16 176	15 458	14 002	13 267	12 524	11 803	11 996	11 385
Rhode Island	2 234	2 096	1 920	1 957	1 632	1 592	1 429	1 363	1 464	1 304
South Carolina	5 969	5 592	5 081	4 561	4 077	3 731	3 498	3 189	3 288	3 195
South Dakota	1 698	1 506	1 345	1 190	1 111	1 065	1 153	910	905	833
Tennessee	9 057	8 658	7 566	7 053	6 202	5 825	5 410	4 790	4 893	4 803
Texas	28 423	24 869	23 188	20 172	19 231	16 771	15 583	14 777	15 301	14 441
Utah	2 845	2 698	2 353	2 175	2 063	1 803	1 674	1 574	1 567	1 522
Vermont	1 331	1 281	1 139	1 003	940	863	760	713	689	646
Virginia	7 886	7 725	6 513	5 850	5 182	4 868	4 752	4 359	4 285	4 184
Washington	8 881	8 301	7 252	6 878	5 997	5 721	5 676	5 257	4 946	4 972
West Virginia	3 562	3 299	3 145	2 929	2 617	2 609	2 244	2 268	2 459	2 213
Wisconsin	7 544	7 256	6 316	5 818	5 116	4 981	4 606	4 275	4 168	4 265
Wyoming	1 616	1 234	1 254	1 065	955	874	810	726	776	777
American Samoa	110	93	59	59	126	91	83	37	62	77
Fed. States of Micronesia	136	126	94	22	22	–	–	–	–	–
Guam	400	251	192	155	199	282	167	156	149	173
Marshall Islands	66	58	49	10	14	–	–	–	–	–
Northern Marianas	90	66	62	50	54	42	31	33	56	44
Palau	51	41	35	5	9	–	–	–	–	–
Puerto Rico	4 808	4 828	4 389	4 323	5 614	4 240	3 993	3 826	3 775	3 592
Virgin Islands	282	266	139	233	226	274	214	389	249	236
Undistributed	43	65	124	10	165	115	121	228	155	242

See footnotes at end of table.

Table 13. **Historical Summary of Federal Government Expenditure by State and Outlying Area: Fiscal Years 1994 to 2003**—Con.

[In million dollars. Detail may not add to total because of rounding. For meaning of abbreviations and symbols, see introductory text]

State and outlying area	Procurement									
	2003	2002	2001	2000	1999	1998	1997	1996	1995	1994
United States, total	**327 413**	**286 094**	**260 004**	**236 665**	**218 279**	**208 914**	**197 955**	**201 903**	**203 472**	**198 765**
Alabama	7 067	6 035	5 204	4 702	3 696	3 104	3 231	2 937	3 059	3 364
Alaska	1 680	1 396	1 130	1 117	845	863	856	804	708	1 007
Arizona	8 557	7 291	5 260	5 305	4 782	3 793	2 635	3 485	3 098	2 679
Arkansas	864	1 095	692	588	467	475	455	453	421	596
California	37 050	34 753	28 949	27 011	25 795	25 365	26 245	26 168	26 537	30 416
Colorado	5 142	4 526	4 468	4 353	4 443	4 300	3 493	4 656	4 030	4 472
Connecticut	8 484	6 216	4 734	2 701	3 636	3 814	2 918	3 123	3 159	2 751
Delaware	245	207	148	149	221	215	157	154	190	167
District of Columbia	11 376	10 875	10 263	7 574	6 403	5 200	4 183	4 580	4 093	4 103
Florida	10 899	9 757	8 859	8 628	8 639	7 128	8 083	8 126	8 698	8 306
Georgia	5 243	7 364	7 382	5 109	5 150	4 603	4 774	4 741	4 315	4 799
Hawaii	1 978	1 621	1 467	1 294	1 141	1 053	1 077	1 027	777	905
Idaho	1 531	1 357	1 197	1 348	870	1 019	887	945	976	828
Illinois	5 729	4 664	4 135	4 007	3 480	3 466	3 189	3 165	3 255	3 227
Indiana	3 302	2 802	2 734	2 196	2 222	2 233	2 327	2 090	1 678	1 685
Iowa	1 109	955	897	1 119	898	930	806	778	809	635
Kansas	2 020	1 653	1 383	1 310	1 263	1 316	989	1 110	1 204	1 145
Kentucky	5 119	3 978	2 759	2 748	2 275	3 116	2 755	2 005	2 227	1 325
Louisiana	3 195	2 773	2 625	3 097	2 667	2 351	2 777	2 086	2 098	3 039
Maine	1 312	1 240	674	883	803	1 025	1 018	907	808	1 023
Maryland	16 216	13 488	10 736	10 812	10 584	10 417	8 442	8 522	9 109	8 228
Massachusetts	8 357	6 793	6 851	6 026	5 753	5 451	6 118	6 081	6 193	6 609
Michigan	3 884	3 539	3 378	2 375	2 065	1 871	2 010	2 189	2 014	2 479
Minnesota	2 406	2 228	2 049	2 099	1 807	1 795	1 684	1 535	1 595	1 798
Mississippi	2 626	2 734	1 863	1 978	1 939	1 613	1 727	2 326	1 936	2 295
Missouri	7 992	7 313	6 741	6 071	5 705	6 341	6 324	10 594	7 240	7 455
Montana	497	350	371	289	520	376	260	263	336	204
Nebraska	608	591	447	487	470	487	521	585	517	561
Nevada	1 472	1 250	1 041	836	802	805	550	1 407	917	1 045
New Hampshire	738	788	655	524	482	524	487	672	668	487
New Jersey	5 461	4 840	4 158	4 279	4 206	4 091	4 097	3 750	4 263	4 218
New Mexico	5 819	5 393	5 122	4 136	3 931	3 769	3 533	3 676	3 690	3 596
New York	7 758	7 417	6 168	6 949	6 773	5 995	5 778	6 320	6 083	6 142
North Carolina	3 794	2 923	3 154	2 559	2 050	2 064	1 960	2 293	2 009	1 897
North Dakota	398	329	280	238	255	258	229	210	231	210
Ohio	6 548	5 243	5 124	4 870	4 508	4 368	4 604	4 583	4 475	4 775
Oklahoma	2 488	2 515	2 212	2 062	1 670	1 381	1 188	1 205	1 152	1 142
Oregon	1 198	994	959	792	765	728	579	610	630	493
Pennsylvania	8 137	7 415	6 788	6 285	5 934	5 163	5 126	5 531	5 360	4 525
Rhode Island	659	495	392	585	421	313	356	423	464	499
South Carolina	3 614	3 105	3 155	2 775	2 540	2 489	2 404	2 505	2 779	2 721
South Dakota	381	378	301	280	524	317	253	249	262	197
Tennessee	7 522	5 912	5 811	5 219	4 520	5 116	4 384	4 317	4 471	4 478
Texas	29 823	20 581	15 649	19 000	14 502	13 893	13 282	13 840	13 769	12 842
Utah	2 665	2 084	2 084	1 598	1 268	1 180	1 206	1 072	1 529	1 190
Vermont	566	431	391	320	276	154	150	295	259	109
Virginia	30 839	26 170	26 935	21 397	19 044	18 523	16 250	14 529	16 598	11 689
Washington	6 629	5 586	5 480	4 672	4 614	4 920	4 601	4 603	4 760	4 086
West Virginia	665	602	527	622	625	488	502	514	708	445
Wisconsin	2 008	1 888	1 817	1 462	1 433	1 295	1 304	1 162	1 110	1 282
Wyoming	346	319	341	324	199	175	149	153	164	121
American Samoa	28	13	12	15	11	7	4	4	18	11
Fed. States of Micronesia	1	1	1	–	1	–	–	–	–	–
Guam	526	308	219	224	134	167	121	112	125	276
Marshall Islands	115	144	101	30	137	–	–	–	–	–
Northern Marianas	8	9	9	2	3	3	4	1	2	3
Palau	1	1	–	11	89	–	–	–	–	–
Puerto Rico	561	365	477	419	525	374	318	405	366	316
Virgin Islands	26	29	15	14	34	11	8	22	34	17
Undistributed	32 133	30 972	33 230	28 790	27 464	26 623	24 587	22 005	25 496	23 852

See footnotes at end of table.

Table 13. **Historical Summary of Federal Government Expenditure by State and Outlying Area: Fiscal Years 1994 to 2003**—Con.

[In million dollars. Detail may not add to total because of rounding. For meaning of abbreviations and symbols, see introductory text]

State and outlying area	Salaries and wages									
	2003	2002	2001	2000	1999	1998	1997	1996	1995	1994
United States, total	**210 677**	**199 032**	**188 071**	**184 538**	**177 282**	**170 176**	**166 145**	**169 729**	**168 152**	**170 237**
Alabama	3 224	3 109	2 895	2 873	2 798	2 944	2 902	2 898	2 960	3 125
Alaska	1 617	1 499	1 414	1 349	1 272	1 282	1 284	1 327	1 287	1 367
Arizona	3 335	3 142	2 917	2 865	2 661	2 533	2 574	2 523	2 413	2 269
Arkansas	1 339	1 251	1 178	1 178	1 116	1 054	1 067	1 037	1 005	1 020
California	20 611	19 143	17 858	17 835	17 733	17 344	17 587	18 038	18 376	18 830
Colorado	4 329	4 138	3 868	3 787	3 499	3 496	3 386	3 235	3 390	3 540
Connecticut	1 516	1 456	1 375	1 396	1 350	1 357	1 353	1 418	1 413	1 405
Delaware	489	465	428	422	406	367	383	411	483	455
District of Columbia	14 760	13 787	12 646	12 208	11 975	11 436	11 598	11 304	11 394	11 415
Florida	9 746	9 038	8 415	8 135	7 835	7 696	7 666	7 660	7 206	7 263
Georgia	8 015	7 366	6 931	6 700	6 292	5 984	5 707	5 904	5 801	5 945
Hawaii	2 864	2 684	2 525	2 429	2 436	2 557	2 330	2 409	2 310	2 498
Idaho	834	781	753	728	693	652	627	630	604	611
Illinois	6 553	6 344	6 252	6 210	6 000	5 490	5 404	5 440	5 436	5 402
Indiana	2 338	2 208	2 121	2 204	1 972	1 917	1 781	1 970	2 031	2 101
Iowa	1 129	1 084	1 029	988	970	941	943	944	929	954
Kansas	2 108	1 984	1 866	1 844	1 752	1 680	1 589	1 700	1 741	1 892
Kentucky	3 112	2 854	2 805	2 724	2 615	2 488	2 273	2 442	2 380	2 600
Louisiana	2 648	2 461	2 310	2 264	2 165	2 002	2 066	2 084	2 059	2 136
Maine	888	848	808	779	795	748	755	722	728	773
Maryland	10 331	9 664	8 921	9 174	8 346	8 042	7 556	7 324	7 192	7 414
Massachusetts	3 446	3 376	3 214	3 087	2 919	2 840	2 824	2 857	2 953	3 112
Michigan	3 418	3 286	3 150	3 126	2 932	2 814	2 741	2 778	2 867	2 887
Minnesota	2 120	2 022	1 904	1 897	1 778	1 704	1 638	1 655	1 649	1 617
Mississippi	1 970	1 840	1 725	1 718	1 699	1 500	1 542	1 571	1 554	1 539
Missouri	3 832	3 637	3 463	3 437	3 313	3 055	3 033	3 185	3 167	3 332
Montana	845	760	711	689	667	614	595	632	628	611
Nebraska	1 192	1 109	1 053	1 035	992	963	974	1 031	969	971
Nevada	1 222	1 096	1 019	976	903	835	824	850	816	763
New Hampshire	571	574	516	471	453	448	480	448	454	432
New Jersey	4 159	3 974	3 782	3 739	3 599	3 458	3 476	3 556	3 549	3 739
New Mexico	1 926	1 802	1 747	1 692	1 646	1 581	1 595	1 686	1 622	1 590
New York	8 535	8 526	8 122	7 879	7 521	7 240	7 039	7 157	7 160	7 428
North Carolina	6 541	5 978	5 502	5 527	5 275	4 833	4 887	4 898	4 532	4 833
North Dakota	717	655	634	616	618	554	575	644	599	566
Ohio	5 362	5 109	4 851	4 627	4 341	4 242	4 298	4 612	4 615	4 467
Oklahoma	3 353	3 152	3 050	2 951	2 761	2 637	2 629	2 721	2 614	2 627
Oregon	1 781	1 692	1 592	1 589	1 506	1 471	1 422	1 410	1 405	1 419
Pennsylvania	6 363	6 058	5 763	5 615	5 424	5 306	5 267	5 625	5 922	5 802
Rhode Island	817	786	747	722	723	715	709	634	638	641
South Carolina	2 863	2 636	2 526	2 481	2 441	2 246	2 077	2 203	2 289	2 503
South Dakota	673	631	600	584	559	508	511	534	539	541
Tennessee	3 357	3 200	2 935	2 833	2 718	2 633	2 624	2 702	2 691	2 669
Texas	13 939	13 019	12 104	12 126	11 798	11 164	10 897	11 249	10 594	9 999
Utah	2 047	1 929	1 765	1 603	1 469	1 392	1 388	1 478	1 519	1 479
Vermont	360	359	319	320	301	278	267	270	275	268
Virginia	14 756	13 504	12 345	12 477	12 050	11 360	11 312	12 322	12 016	12 147
Washington	5 758	5 278	4 945	4 940	4 869	4 612	4 574	4 574	4 396	4 187
West Virginia	1 289	1 221	1 005	963	911	859	863	815	797	788
Wisconsin	1 785	1 713	1 626	1 600	1 514	1 464	1 363	1 377	1 377	1 396
Wyoming	510	465	435	417	410	376	375	395	381	358
American Samoa	7	6	5	3	3	3	2	2	3	3
Fed. States of Micronesia	–	–	–	–	–	–	–	–	–	–
Guam	315	279	247	247	304	344	359	384	370	457
Marshall Islands	–	–	–	–	–	–	–	–	–	–
Northern Marianas	6	3	3	2	2	2	2	2	2	2
Palau	–	–	–	–	–	–	–	–	–	–
Puerto Rico	968	930	866	819	839	739	730	713	704	695
Virgin Islands	55	50	45	45	47	40	41	42	45	35
Undistributed	2 035	3 071	4 440	3 593	3 296	3 336	1 381	1 297	1 303	1 319

Note: The data in this table incorporate revisions made since the release of previous CFFR reports. Totals for procurement data for all years reflect the addition of government-issued credit card purchases that are included on the "Undistributed" line.

Table 14. **State Rankings for Per Capita Amounts of Federal Government Expenditure: Fiscal Year 2003**

[For meaning of abbreviations and symbols, see introductory text]

State	Total	Retirement and disability	Other direct payments	Grants	Procurement	Salaries and Wages
Alabama	9	2	9	23	7	19
Alaska	1	50	49	1	4	1
Arizona	26	35	44	40	8	28
Arkansas	28	7	12	15	49	40
California	36	48	30	27	18	32
Colorado	32	46	46	38	15	9
Connecticut	8	33	18	19	5	45
Delaware	37	15	28	29	50	29
Florida	30	3	6	49	29	34
Georgia	40	44	36	45	33	11
Hawaii	6	14	43	20	6	2
Idaho	33	42	45	36	16	27
Illinois	43	43	19	44	40	37
Indiana	46	34	27	47	37	48
Iowa	42	21	20	39	44	47
Kansas	29	24	16	43	23	16
Kentucky	16	10	25	16	13	18
Louisiana	25	38	5	14	24	30
Maine	15	5	32	11	19	24
Maryland	3	12	14	17	3	4
Massachusetts	11	36	4	10	11	36
Michigan	44	32	23	41	43	49
Minnesota	49	45	39	35	39	46
Mississippi	17	13	10	13	21	23
Missouri	14	16	8	21	9	25
Montana	13	8	17	8	36	12
Nebraska	34	25	21	28	47	22
Nevada	50	41	48	50	28	35
New Hampshire	47	30	47	25	34	44
New Jersey	35	37	15	37	30	41
New Mexico	4	20	41	5	2	6
New York	22	40	7	3	42	43
North Carolina	38	27	38	32	41	15
North Dakota	5	23	1	4	31	5
Ohio	39	28	26	34	35	42
Oklahoma	21	9	22	24	25	8
Oregon	41	26	29	31	48	39
Pennsylvania	19	6	3	22	27	38
Rhode Island	18	18	13	9	32	17
South Carolina	27	11	35	30	22	21
South Dakota	10	17	2	6	38	13
Tennessee	20	19	24	18	12	33
Texas	31	47	37	42	10	26
Utah	45	49	50	46	14	14
Vermont	23	31	33	7	20	31
Virginia	2	4	40	48	1	3
Washington	24	29	31	26	17	10
West Virginia	12	1	11	12	45	20
Wisconsin	48	39	34	33	46	50
Wyoming	7	22	42	2	26	7

Note: States are ranked from largest per capita amount of federal funds (1) to smallest per capita amount of federal funds (50). Rankings are based upon per capita amounts shown in Table 10. All precautionary notes for Tables 1-6 and introduction apply to rankings. Federal funds for loans and insurance coverage in Tables 7-9 are excluded from consideration in this table. Also excluded are per capita amounts for the District of Columbia and the U.S. Outlying Areas; see Table 10 for these amounts.

Table 15. **Federal Government Expenditure by State and County Area: Fiscal Year 2003**

[Thousand dollars]

State and county area	Congressional district	United States resident population[1]	Federal government expenditure					
			Total	Retirement and disability	Other direct payments	Grants	Procurement	Salaries and wages
United States, total		**290 809 777**	**2 061 485 972**	**636 238 733**	**446 119 217**	**441 037 633**	**327 413 076**	**210 677 312**
Alabama		**4 500 752**	**36 870 869**	**12 232 032**	**7 698 399**	**6 649 139**	**7 067 435**	**3 223 864**
Autauga County	02	46 491	202 092	124 499	37 153	31 904	1 420	7 116
Baldwin County	01	151 831	725 526	461 020	158 844	75 880	9 030	20 753
Barbour County	02	28 816	180 639	67 024	58 318	47 320	2 726	5 251
Bibb County	06	21 206	104 446	52 989	27 045	19 030	1 577	3 805
Blount County	04	54 136	192 491	99 143	48 081	38 676	1 285	5 305
Bullock County	02	11 339	76 517	27 239	18 594	27 763	413	2 509
Butler County	02	20 693	136 238	58 798	39 051	34 393	847	3 148
Calhoun County	03	112 012	1 070 951	421 960	166 609	117 087	246 046	119 249
Chambers County	03	35 751	202 148	99 706	55 308	35 759	4 725	6 649
Cherokee County	03	24 429	127 237	58 458	30 937	18 758	15 896	3 188
Chilton County	06	40 878	225 162	89 935	51 820	70 957	7 853	4 597
Choctaw County	07	15 284	145 707	42 685	24 228	29 720	46 707	2 368
Clarke County	01 07	27 487	191 966	75 715	38 731	44 261	27 458	5 800
Clay County	03	14 182	80 867	41 395	20 586	14 484	579	3 824
Cleburne County	03	14 675	70 139	37 193	14 162	15 034	555	3 195
Coffee County	02	44 625	727 955	165 140	83 773	42 485	420 142	16 414
Colbert County	05	54 531	471 475	190 293	82 812	73 748	27 551	97 070
Conecuh County	02	13 588	101 973	39 295	29 769	30 052	590	2 266
Coosa County	03	11 500	57 960	32 447	12 619	10 027	981	1 885
Covington County	02	36 940	253 463	115 239	79 066	48 692	1 785	8 681
Crenshaw County	02	13 578	100 493	40 911	28 223	27 393	579	3 387
Cullman County	04	78 270	395 828	200 477	104 329	71 966	2 772	16 284
Dale County	02	49 298	523 955	148 129	78 200	46 022	18 281	233 323
Dallas County	07	44 977	429 323	137 476	88 843	117 044	76 641	9 319
De Kalb County	04	66 469	305 144	151 627	73 274	68 587	2 144	9 511
Elmore County	02	70 691	314 984	194 583	60 192	44 888	6 024	9 298
Escambia County	01	38 179	226 173	100 301	64 382	52 597	4 109	4 784
Etowah County	04	103 035	627 032	318 468	166 461	111 852	10 861	19 390
Fayette County	04	18 241	100 925	46 749	24 224	19 609	7 225	3 118
Franklin County	04	30 802	194 539	83 320	47 927	56 700	1 560	5 032
Geneva County	02	25 490	209 452	82 111	68 155	33 828	19 569	5 790
Greene County	07	9 900	87 356	24 890	17 532	42 214	479	2 241
Hale County	07	18 299	116 193	48 780	26 843	35 011	1 066	4 492
Henry County	02	16 437	148 330	48 474	57 088	26 513	13 143	3 112
Houston County	02	91 409	521 471	251 665	134 130	91 030	25 783	18 863
Jackson County	05	53 801	535 587	149 585	67 212	63 492	214 436	40 862
Jefferson County	06 07	658 141	4 742 039	1 824 780	1 063 212	1 078 171	230 879	544 997
Lamar County	04	15 146	98 395	44 672	23 084	25 920	1 006	3 713
Lauderdale County	05	86 968	469 006	259 059	108 770	78 284	4 181	18 713
Lawrence County	05	34 594	152 494	67 215	39 934	39 055	1 392	4 897
Lee County	03	119 561	461 300	203 684	84 709	123 586	15 917	33 405
Limestone County	05	68 245	281 543	151 394	71 413	47 161	2 878	8 696
Lowndes County	02	13 374	78 958	28 306	17 952	29 108	794	2 796
Macon County	03	23 449	250 288	67 803	41 176	87 627	5 774	47 908
Madison County	05	289 662	6 842 335	839 322	238 922	272 911	4 711 205	779 974
Marengo County	07	22 341	144 417	56 856	35 497	46 564	800	4 701
Marion County	04	30 182	194 515	79 529	44 113	63 379	2 069	5 425
Marshall County	04	83 698	493 802	242 453	106 808	79 902	46 084	18 555
Mobile County	01	399 747	2 320 255	1 007 549	577 304	430 554	125 949	178 900
Monroe County	01	23 871	143 321	56 888	42 316	39 369	871	3 878
Montgomery County	02 03	221 980	3 145 735	794 684	290 379	1 071 963	433 033	555 677
Morgan County	04 05	112 610	590 131	291 890	115 774	85 564	–4 621	101 524
Perry County	07	11 705	90 238	32 137	25 228	30 084	359	2 431
Pickens County	04 07	20 544	145 572	60 231	36 752	43 411	1 519	3 659
Pike County	02	29 276	253 296	74 448	71 014	56 462	44 616	6 756
Randolph County	03	22 273	137 616	60 040	34 634	26 576	13 361	3 005
Russell County	03	48 986	295 219	158 795	65 691	61 463	3 537	5 733
St. Clair County	04 06	68 659	263 774	142 670	62 330	48 845	2 127	7 801
Shelby County	06	159 445	389 394	211 127	90 421	57 267	4 859	25 720
Sumter County	07	14 182	110 010	37 188	25 164	44 006	603	3 048
Talladega County	03	79 928	503 907	227 525	117 780	104 101	22 650	31 851
Tallapoosa County	03	40 764	244 474	116 634	60 444	58 548	2 120	6 729
Tuscaloosa County	06 07	166 446	985 563	374 387	206 170	239 822	93 433	71 751
Walker County	04	70 181	523 243	237 230	123 567	145 773	2 950	13 722
Washington County	01	17 880	96 819	47 093	22 559	23 983	627	2 557
Wilcox County	07	13 024	108 109	39 054	21 457	42 652	812	4 134
Winston County	04	24 620	214 121	68 604	40 169	23 214	72 811	9 324
State undistributed			1 919 242	1 068	1 609 136	309 039	–	–
Alaska		**648 818**	**7 943 864**	**1 040 560**	**584 358**	**3 022 268**	**1 680 115**	**1 616 563**
Aleutians East Borough	00	2 656	20 377	4 968	1 686	9 615	2 707	1 401
Aleutians West Census Area	00	5 241	61 487	1 793	765	12 044	44 213	2 672
Anchorage City and Borough	00	270 951	3 093 714	465 200	127 131	744 145	852 295	904 944
Bethel Census Area	00	16 873	280 801	11 370	15 369	234 177	10 613	9 271
Bristol Bay Borough	00	1 099	37 995	4 634	1 281	22 074	6 625	3 380
Denali Borough	00	1 872	16 471	1 297	1 277	886	297	12 713
Dillingham Census Area	00	4 933	74 194	9 605	2 563	57 095	1 759	3 172
Fairbanks-North Star Borough	00	85 978	1 142 223	131 475	42 878	247 878	317 258	402 734
Haines Borough	00	2 296	15 115	5 069	1 753	4 095	3 562	636
Juneau City and Borough	00	31 187	800 095	61 737	19 081	641 325	12 446	65 506
Kenai Peninsula Borough	00	51 146	251 364	90 755	32 134	87 017	13 095	28 364
Ketchikan-Gateway Borough	00	13 320	117 803	23 623	10 549	40 659	17 146	25 825
Kodiak Island Borough	00	13 419	145 087	10 419	4 070	27 686	46 095	56 817
Lake and Peninsula Borough	00	1 551	16 879	2 701	2 683	2 056	7 911	1 527
Matanuska-Susitna Borough	00	68 335	285 260	106 867	27 596	110 344	29 593	10 861
Nome Census Area	00	9 162	112 834	9 148	9 423	81 478	5 866	6 920
North Slope Borough	00	7 218	68 481	7 453	2 870	33 349	23 322	1 488
Northwest Arctic Borough	00	7 373	84 020	6 499	5 451	65 438	2 680	3 951
Prince of Wales Census Area	00	5 809	67 508	7 536	2 851	18 161	34 019	4 942
Sitka City and Borough	00	8 876	118 394	15 739	7 848	70 605	4 456	19 745

See footnotes at end of table.

Table 15. **Federal Government Expenditure by State and County Area: Fiscal Year 2003**—Con.

[Thousand dollars]

State and county area	Congressional district	United States resident population[1]	Federal government expenditure					
			Total	Retirement and disability	Other direct payments	Grants	Procurement	Salaries and wages
Alaska—Con.								
Skagway-Hoonah-Angoon Census Area	00	3 121	29 115	6 439	2 096	11 963	1 506	7 111
Southeast Fairbanks Census Area	00	5 835	160 941	12 190	3 283	22 421	114 951	8 095
Valdez-Cordova Census Area	00	9 933	125 359	14 235	5 379	53 899	37 715	14 132
Wade Hampton Census Area	00	7 314	65 710	5 571	8 279	49 106	775	1 979
Wrangell-Petersburg Census Area	00	6 296	53 260	11 905	5 047	13 594	12 765	9 950
Yakutat Borough	00	710	3 427	166	208	850	1 330	874
Yukon-Koyukuk Census Area	00	6 314	175 121	12 027	4 260	79 362	71 919	7 553
State undistributed			520 829	140	236 545	280 946	3 198	–
Arizona		**5 580 811**	**37 801 304**	**12 021 799**	**6 652 753**	**7 235 149**	**8 556 995**	**3 334 607**
Apache County	01	68 129	847 091	127 553	94 224	512 013	18 690	94 612
Cochise County	08	122 161	1 514 220	437 324	124 140	174 036	418 157	360 564
Coconino County	01 02	121 301	799 306	240 024	102 271	277 835	37 987	141 189
Gila County	01	51 448	475 868	178 205	77 831	151 029	45 736	23 068
Graham County	01	33 051	193 933	71 016	35 172	64 392	4 572	18 781
Greenlee County	01	7 517	59 649	16 175	6 994	33 851	677	1 952
La Paz County	07	19 517	166 288	55 742	7 744	20 715	75 057	7 029
Maricopa County	2	3 389 260	19 061 190	6 364 672	3 040 897	3 372 367	4 827 662	1 455 593
Mohave County	02	171 367	962 939	576 214	200 910	144 813	12 388	28 614
Navajo County	01 02	104 280	734 541	220 881	103 804	311 281	27 857	70 717
Pima County	07 08	892 798	8 108 730	2 293 758	952 518	1 212 512	2 918 402	731 539
Pinal County	01 06 07	204 148	1 028 373	416 049	214 187	302 899	55 104	40 134
Santa Cruz County	07 08	40 267	227 557	68 207	27 742	90 431	3 433	37 743
Yavapai County	01 02	184 433	980 906	620 426	163 141	104 171	28 632	64 535
Yuma County	07	171 134	1 021 746	334 440	167 390	178 739	82 640	258 537
State undistributed			1 618 966	1 112	1 333 789	284 064	–	–
Arkansas		**2 725 714**	**18 340 355**	**7 038 393**	**4 557 886**	**4 540 905**	**864 051**	**1 339 120**
Arkansas County	01	20 158	157 065	55 197	49 774	33 083	9 039	9 972
Ashley County	04	23 583	157 632	63 048	43 872	43 440	2 602	4 670
Baxter County	01	39 113	267 143	170 098	59 041	24 542	4 784	8 679
Benton County	03	172 003	587 961	373 060	114 290	63 506	12 813	24 291
Boone County	03	34 740	195 706	108 748	40 773	31 104	4 509	10 572
Bradley County	04	12 414	108 751	35 193	22 013	48 465	433	2 648
Calhoun County	04	5 626	59 623	13 041	5 755	10 419	29 675	732
Carroll County	03	26 359	114 179	67 711	24 325	12 852	2 078	7 214
Chicot County	04	13 485	129 913	36 011	38 651	52 279	479	2 493
Clark County	04	23 581	138 179	55 914	38 931	29 734	6 027	7 574
Clay County	01	16 912	132 960	51 457	39 961	35 551	1 212	4 780
Cleburne County	01	24 723	148 282	90 021	30 805	20 172	2 000	5 285
Cleveland County	04	8 709	43 075	22 738	9 262	9 708	310	1 058
Columbia County	04	25 034	178 215	69 969	40 750	39 918	23 827	3 752
Conway County	02	20 485	133 052	65 572	31 217	30 924	1 215	4 124
Craighead County	01	84 626	412 586	177 361	112 529	90 117	5 861	26 718
Crawford County	03	55 647	254 960	131 354	49 430	58 004	9 529	6 643
Crittenden County	01	51 155	337 654	98 071	73 676	155 660	3 195	7 052
Cross County	01	19 203	129 043	43 343	43 509	27 963	9 893	4 334
Dallas County	04	8 708	58 151	24 721	16 442	14 116	996	1 877
Desha County	04	14 623	151 256	36 213	40 386	46 849	21 605	6 204
Drew County	04	18 468	123 592	38 467	28 793	39 222	12 529	4 581
Faulkner County	02	92 060	403 958	179 891	68 711	138 027	3 819	13 510
Franklin County	03	18 003	120 418	50 662	20 819	31 709	3 499	13 729
Fulton County	01	11 632	78 434	40 039	15 497	20 698	397	1 804
Garland County	04	91 188	628 299	353 464	153 776	71 853	14 914	34 292
Grant County	04	16 933	67 860	39 625	13 531	11 305	610	2 790
Greene County	01	38 353	217 723	91 983	49 410	66 581	4 170	5 578
Hempstead County	04	23 429	123 830	50 148	35 110	32 505	893	5 173
Hot Spring County	04	30 674	155 041	78 254	40 620	25 305	4 218	6 644
Howard County	04	14 461	77 869	35 703	21 260	16 499	605	3 803
Independence County	01	34 426	197 217	90 159	45 169	41 972	7 831	12 086
Izard County	01	13 202	87 754	48 126	21 632	15 197	566	2 232
Jackson County	01	17 443	160 908	46 093	64 311	44 222	2 020	4 261
Jefferson County	04	82 889	771 261	218 035	129 655	206 103	144 658	72 810
Johnson County	03	23 592	111 532	58 731	24 396	20 774	1 237	6 394
Lafayette County	04	8 310	66 964	22 424	18 067	19 211	5 570	1 692
Lawrence County	01	17 553	130 934	52 125	41 740	29 918	1 004	6 147
Lee County	01	11 857	112 921	24 676	31 043	52 268	1 948	2 986
Lincoln County	04	14 403	137 071	24 415	22 216	87 284	1 466	1 691
Little River County	04	13 358	82 303	41 768	18 840	18 267	1 072	2 356
Logan County	04	22 808	125 754	66 509	25 869	24 045	1 401	7 931
Lonoke County	01	56 718	265 408	141 841	60 232	38 327	17 697	7 312
Madison County	03	14 354	63 193	35 055	11 642	12 962	556	2 977
Marion County	03	16 283	91 394	54 416	17 212	17 168	645	1 953
Miller County	04	41 892	251 493	95 931	64 239	85 466	1 999	3 858
Mississippi County	01	49 041	325 355	120 233	94 609	100 259	2 664	7 590
Monroe County	01	9 633	112 057	26 764	29 087	51 696	1 167	3 343
Montgomery County	04	9 120	53 825	27 886	12 020	9 410	1 595	2 913
Nevada County	04	9 640	60 352	25 965	17 189	14 166	719	2 313
Newton County	03	8 542	50 431	23 420	7 848	15 416	427	3 320
Ouachita County	04	27 697	194 738	84 542	46 612	46 371	8 899	8 313
Perry County	02	10 461	54 739	30 395	11 600	9 505	921	2 317
Phillips County	01	24 621	245 025	63 553	70 911	100 911	4 029	5 621
Pike County	04	11 123	58 099	28 229	13 975	10 203	2 046	3 646
Poinsett County	01	25 415	210 498	64 572	63 941	74 944	2 778	4 263
Polk County	04	20 224	115 495	62 700	28 491	17 447	1 468	5 388
Pope County	03	55 185	258 487	128 980	52 544	53 107	5 517	18 340
Prairie County	01	9 344	62 273	23 184	25 470	11 146	484	1 990
Pulaski County	02	364 567	3 664 363	1 072 587	431 536	1 144 456	364 770	651 014

See footnotes at end of table.

Table 15. **Federal Government Expenditure by State and County Area: Fiscal Year 2003**—Con.

[Thousand dollars]

State and county area	Congressional district	United States resident population[1]	Federal government expenditure					
			Total	Retirement and disability	Other direct payments	Grants	Procurement	Salaries and wages
Arkansas—Con.								
Randolph County	01	18 171	104 326	49 538	29 170	22 881	664	2 074
St. Francis County	01	28 517	236 756	63 588	56 273	88 581	4 211	24 103
Saline County	02	87 554	237 629	144 752	51 859	31 752	1 761	7 505
Scott County	04	10 963	61 958	31 528	12 994	11 107	2 318	4 011
Searcy County	01	7 973	60 653	26 877	11 228	19 248	464	2 835
Sebastian County	03	117 252	570 629	282 681	122 973	69 717	17 071	78 186
Sevier County	04	15 858	71 977	35 429	19 604	11 897	649	4 398
Sharp County	01	17 461	132 887	68 694	28 330	31 837	842	3 184
Stone County	01	11 632	76 027	39 564	15 389	17 703	756	2 614
Union County	04	44 829	279 662	127 401	64 706	74 624	3 158	9 773
Van Buren County	02	16 348	104 412	59 478	23 381	15 040	3 578	2 936
Washington County	03	169 683	644 452	304 984	116 762	113 980	37 831	70 895
White County	02	69 981	355 214	173 715	81 779	79 653	2 650	17 417
Woodruff County	01	8 244	108 768	21 999	34 008	49 737	997	2 028
Yell County	02	21 459	114 534	57 561	24 471	22 756	2 211	7 534
State undistributed			1 166 216	215	989 943	176 058	–	–
California		**35 484 453**	**219 705 707**	**61 235 997**	**49 480 339**	**51 328 805**	**37 049 547**	**20 611 019**
Alameda County	09 10 11 13	1 461 030	9 967 472	2 421 727	1 553 531	2 575 144	2 578 184	838 886
Alpine County	03	1 209	7 571	4 870	1 205	849	271	376
Amador County	03	37 273	190 429	107 776	49 338	26 371	1 862	5 082
Butte County	02 04	211 010	1 190 659	542 759	327 699	261 426	27 619	31 156
Calaveras County	03	44 533	230 093	129 767	55 910	35 410	2 175	6 830
Colusa County	02	19 678	131 194	36 730	65 329	22 471	3 479	3 185
Contra Costa County	07 10 11	1 001 136	4 322 253	1 814 348	947 570	800 826	402 359	357 150
Del Norte County	01	27 913	153 226	71 591	32 391	40 215	1 545	7 484
El Dorado County	04	168 822	661 915	354 466	164 092	75 415	27 074	40 867
Fresno County	18 19 20 21	850 325	4 074 176	1 372 950	770 666	1 139 360	251 682	539 518
Glenn County	02	27 256	162 674	56 411	53 170	35 019	4 124	13 950
Humboldt County	01	127 915	805 055	305 503	169 856	205 753	66 322	57 622
Imperial County	51	149 232	765 877	239 597	155 338	247 985	40 617	82 340
Inyo County	25	18 326	278 109	52 760	27 482	40 070	140 939	16 859
Kern County	20 22	713 087	3 856 033	1 249 312	736 277	768 614	401 096	700 733
Kings County	20	138 564	776 751	199 699	121 100	144 740	26 959	284 254
Lake County	01	63 369	413 619	191 847	123 239	85 620	3 631	9 281
Lassen County	04	33 926	197 184	68 848	29 667	39 323	30 332	29 015
Los Angeles County	[2]	9 871 506	56 540 145	13 640 621	11 210 102	14 158 157	14 126 830	3 404 435
Madera County	19	133 463	522 284	232 627	128 968	138 528	6 653	15 508
Marin County	06	246 073	1 293 360	550 752	264 492	364 654	44 208	69 254
Mariposa County	19	17 803	134 623	50 207	23 120	15 258	19 592	26 446
Mendocino County	01	88 358	551 513	212 973	111 635	200 310	8 624	17 972
Merced County	18	231 574	964 503	386 083	219 077	290 309	22 694	46 339
Modoc County	04	9 417	90 384	27 293	14 184	16 081	18 165	14 662
Mono County	25	12 988	46 167	14 469	5 122	4 715	7 989	13 872
Monterey County	17	414 449	2 106 578	760 175	353 164	355 437	148 468	489 334
Napa County	01	131 607	702 094	317 020	193 516	159 538	14 813	17 207
Nevada County	04	96 099	534 636	255 362	105 793	66 569	86 664	20 247
Orange County	[2]	2 957 766	12 437 520	4 398 624	2 664 272	1 822 777	2 771 901	779 947
Placer County	04	292 235	1 145 870	717 048	196 329	146 444	31 180	54 870
Plumas County	04	21 148	157 247	65 258	31 312	35 285	7 965	17 428
Riverside County	41 44 45 49	1 782 650	7 028 393	3 293 452	1 751 901	1 258 073	338 339	386 628
Sacramento County	03 04 05 10	1 330 711	14 837 000	3 614 067	1 332 657	8 267 868	1 000 497	621 910
San Benito County	17	56 300	168 239	67 512	33 013	40 017	18 973	8 724
San Bernardino County	[2]	1 859 678	7 634 810	2 828 123	1 585 319	1 553 795	606 574	1 060 999
San Diego County	[2]	2 930 886	24 045 060	6 090 651	2 985 035	3 791 129	5 335 335	5 842 910
San Francisco City/County	08 12	751 682	7 176 169	1 462 929	1 185 475	2 421 514	1 007 969	1 098 284
San Joaquin County	11 18	632 760	2 675 054	1 104 466	568 137	730 493	94 811	177 147
San Luis Obispo County	22 23	253 118	1 113 690	562 154	272 726	203 932	29 577	45 302
San Mateo County	12 14	697 456	3 239 362	1 323 223	662 601	628 476	318 481	306 582
Santa Barbara County	23 24	403 134	2 724 011	834 838	406 234	470 290	698 053	314 595
Santa Clara County	11 14 15 16	1 678 421	11 239 893	2 428 810	1 296 805	2 070 143	4 721 056	723 078
Santa Cruz County	14 17	251 584	992 721	389 753	248 401	290 869	28 293	35 404
Shasta County	02	175 650	1 061 189	519 684	224 264	216 524	27 358	73 358
Sierra County	04	3 502	27 215	9 453	5 445	7 701	1 830	2 785
Siskiyou County	02	44 626	349 939	147 759	68 640	86 453	12 781	34 306
Solano County	03 07 10	412 336	2 442 406	950 232	256 825	328 378	406 906	500 065
Sonoma County	01 06	466 725	2 039 073	951 019	497 814	384 446	65 307	140 486
Stanislaus County	18 19	492 233	2 046 853	841 226	470 565	549 591	109 581	75 890
Sutter County	02	84 703	408 621	195 509	108 036	80 943	12 588	11 546
Tehama County	02	58 582	321 691	144 628	69 338	85 600	7 990	14 136
Trinity County	02	13 476	99 909	43 376	19 223	21 012	5 370	10 928
Tulare County	21	390 791	1 634 097	580 507	383 015	557 386	43 820	69 370
Tuolumne County	19	56 755	332 012	169 574	70 706	58 149	11 408	22 174
Ventura County	23 24	791 130	4 065 632	1 393 972	683 334	581 214	719 188	687 925
Yolo County	01 02	183 042	1 061 245	269 746	174 078	375 890	91 187	150 343
Yuba County	02	63 432	557 594	149 334	90 514	123 451	10 259	184 036
State undistributed			14 972 617	20 531	13 125 294	1 826 791	–	–
Colorado		**4 550 688**	**28 874 225**	**8 374 763**	**5 014 286**	**6 014 437**	**5 141 688**	**4 329 051**
Adams County	02 07	380 273	1 474 266	509 328	279 507	241 258	252 023	192 151
Alamosa County	03	15 126	94 062	25 591	16 821	37 669	5 304	8 678
Arapahoe County	01 06 07	516 060	2 233 193	979 317	267 900	193 370	548 942	243 663
Archuleta County	03	11 313	54 578	26 553	4 412	19 827	1 067	2 719
Baca County	04	4 223	54 050	13 118	27 832	10 788	453	1 859
Bent County	04	5 613	44 282	19 911	9 829	11 056	1 475	2 012
Boulder County	02 04	278 231	1 864 091	455 047	180 367	504 251	499 898	224 528
Broomfield County	02	42 169	26 302	–	2	1 639	24 572	89
Chaffee County	05	16 841	88 469	47 439	13 490	18 383	3 608	5 549
Cheyenne County	04	2 052	68 916	4 795	26 492	11 209	1 999	24 421

See footnotes at end of table.

Table 15. **Federal Government Expenditure by State and County Area: Fiscal Year 2003**—Con.

[Thousand dollars]

State and county area	Congressional district	United States resident population[1]	Federal government expenditure					
			Total	Retirement and disability	Other direct payments	Grants	Procurement	Salaries and wages
Colorado—Con.								
Clear Creek County	02	9 538	28 458	13 055	4 213	8 514	567	2 108
Conejos County	03	8 403	57 529	18 361	9 145	27 282	500	2 241
Costilla County	03	3 563	33 271	12 286	5 269	14 625	200	890
Crowley County	04	5 449	25 280	10 119	5 970	7 939	459	793
Custer County	03	3 784	21 842	13 402	2 155	4 193	1 170	921
Delta County	03	29 409	169 704	92 432	34 890	28 023	2 780	11 579
Denver City and County	01	557 478	5 590 688	1 212 834	793 892	1 967 485	609 676	1 006 800
Dolores County	03	1 825	14 135	5 322	3 202	4 357	502	752
Douglas County	06	223 471	237 846	153 364	20 567	30 952	17 384	15 579
Eagle County	02	46 020	72 311	26 761	5 782	28 221	2 829	8 719
Elbert County	06	22 254	47 644	30 262	9 995	4 270	680	2 438
El Paso County	05	550 478	5 221 677	1 405 452	344 470	321 656	1 730 509	1 419 591
Fremont County	05	47 556	269 315	121 870	39 988	38 372	4 372	64 714
Garfield County	03	47 611	128 687	67 614	25 047	15 830	3 700	16 496
Gilpin County	02	4 845	10 835	4 736	1 048	1 329	3 417	305
Grand County	02	13 173	47 042	19 273	6 938	13 830	1 396	5 606
Gunnison County	03	14 046	101 532	16 176	6 626	19 595	51 668	7 467
Hinsdale County	03	759	2 870	1 768	408	397	92	205
Huerfano County	03	7 827	55 683	24 019	14 061	16 192	324	1 086
Jackson County	03	1 507	7 402	3 476	1 052	837	503	1 534
Jefferson County	02 06 07	528 563	3 024 186	817 587	305 077	202 747	1 098 577	600 198
Kiowa County	04	1 444	36 528	4 406	27 673	3 000	532	916
Kit Carson County	04	7 911	91 204	16 969	55 686	15 848	479	2 222
Lake County	05	7 731	29 277	9 632	4 404	5 872	6 425	2 944
La Plata County	03	46 229	177 236	76 315	33 867	35 974	8 237	22 843
Larimer County	04	266 610	1 088 217	425 337	168 740	233 411	119 240	141 488
Las Animas County	03	15 499	122 183	50 477	24 831	41 384	1 413	4 077
Lincoln County	04	5 881	44 048	12 227	20 257	9 200	663	1 701
Logan County	04	20 928	109 450	44 418	36 549	22 565	1 092	4 827
Mesa County	03	124 676	641 206	320 576	113 512	101 877	38 373	66 868
Mineral County	03	881	11 990	2 126	307	9 222	50	286
Moffat County	03	13 527	58 764	22 607	12 145	11 228	4 723	8 060
Montezuma County	03	24 335	156 904	57 645	39 673	35 730	6 896	16 961
Montrose County	03	35 984	183 844	89 684	31 777	37 858	7 278	17 247
Morgan County	04	27 922	120 966	49 004	38 364	24 280	2 031	7 287
Otero County	03 04	19 754	157 586	60 803	34 595	53 149	1 760	7 279
Ouray County	03	4 021	13 044	7 493	1 950	2 890	162	549
Park County	05	16 465	40 528	25 992	3 642	6 591	1 503	2 800
Phillips County	04	4 511	40 324	12 163	18 194	7 095	1 503	1 368
Pitkin County	03	15 002	34 290	14 759	3 665	8 903	1 287	5 676
Prowers County	04	14 164	91 513	27 001	30 438	30 834	861	2 379
Pueblo County	03	148 751	930 936	424 898	188 157	231 412	25 693	60 777
Rio Blanco County	03	5 938	26 261	12 013	6 459	3 481	830	3 477
Rio Grande County	03	12 346	70 072	28 102	13 160	21 547	1 110	6 153
Routt County	03	20 788	55 788	21 913	7 768	10 463	9 266	6 377
Saguache County	03	6 708	42 953	11 401	6 628	21 956	647	2 321
San Juan County	03	572	3 102	996	292	1 450	241	122
San Miguel County	03	7 154	22 199	5 241	1 514	12 521	763	2 160
Sedgwick County	04	2 683	24 582	8 997	10 646	3 630	375	933
Summit County	02	25 143	55 953	23 140	2 657	25 229	1 744	3 182
Teller County	05	21 786	72 609	49 261	7 586	8 208	4 922	2 631
Washington County	04	4 813	51 517	12 652	26 483	8 625	1 150	2 607
Weld County	02 04	211 272	651 854	272 680	156 802	161 191	19 065	42 117
Yuma County	04	9 799	63 963	21 953	29 065	9 494	725	2 725
State undistributed			2 383 186	616	1 390 350	992 220	–	–
Connecticut		**3 483 372**	**28 595 182**	**7 549 272**	**5 669 246**	**5 376 059**	**8 484 307**	**1 516 299**
Fairfield County	03 04 05	899 152	5 777 592	1 761 654	1 074 156	941 405	1 747 325	253 052
Hartford County	01 02 05	871 457	9 192 425	2 043 585	1 173 200	1 938 026	3 634 048	403 565
Litchfield County	01 05	187 801	814 404	411 823	211 609	109 484	50 383	31 104
Middlesex County	01 02 03	161 439	1 062 833	340 996	157 781	176 011	362 017	26 027
New Haven County	02 03 04 05	841 873	5 199 634	1 866 933	1 199 348	1 519 801	261 825	351 726
New London County	02	263 989	3 993 673	652 818	287 887	248 072	2 393 643	411 252
Tolland County	02	145 039	495 775	235 325	112 835	113 851	12 034	21 730
Windham County	02	112 622	536 300	235 828	133 395	126 202	23 032	17 843
State undistributed			1 522 547	310	1 319 032	203 206	–	–
Delaware		**817 491**	**5 060 850**	**1 945 047**	**1 201 123**	**1 180 764**	**244 804**	**489 112**
Kent County	00	134 390	1 158 748	372 644	114 814	287 656	133 636	249 997
New Castle County	00	515 074	2 618 274	1 038 253	585 563	685 759	101 591	207 107
Sussex County	00	168 027	936 155	534 073	208 751	151 746	9 577	32 008
State undistributed			347 674	76	291 994	55 604	–	–
District of Columbia	**98**	**563 384**	**34 749 820**	**1 934 244**	**2 369 503**	**4 310 169**	**11 375 903**	**14 760 002**
Florida		**17 019 068**	**113 340 818**	**45 191 664**	**30 041 135**	**17 463 096**	**10 898 984**	**9 745 937**
Alachua County	03 06	223 578	1 358 860	436 807	236 804	451 850	49 790	183 610
Baker County	04	23 424	96 971	52 910	21 889	18 118	798	3 255
Bay County	02	155 193	1 324 024	540 362	180 434	72 050	193 646	337 533
Bradford County	06	26 928	130 819	58 821	30 100	26 620	1 355	13 923
Brevard County	15 24	505 711	5 545 491	1 897 739	654 067	229 008	2 331 890	432 787
Broward County	[2]	1 731 347	8 104 875	3 497 226	2 936 657	788 165	387 323	495 503
Calhoun County	02	12 921	74 202	29 909	20 592	21 774	542	1 387
Charlotte County	13 14 16	153 392	970 834	620 192	297 373	30 115	5 020	18 134
Citrus County	05	126 458	823 471	534 057	234 867	38 453	3 640	12 454
Clay County	03 06	157 502	663 978	486 151	98 306	41 707	7 874	29 940
Collier County	14 25	286 634	1 224 556	769 578	289 182	91 167	34 200	40 429
Columbia County	04	60 244	360 113	166 127	67 917	65 346	7 505	53 220
De Soto County	13	33 879	149 110	67 482	55 311	22 888	635	2 793
Dixie County	02	13 982	79 092	44 157	17 079	11 910	4 838	1 108
Duval County	03 04 06	817 480	6 739 863	1 900 146	879 479	1 194 408	1 043 410	1 722 421

See footnotes at end of table.

Table 15. **Federal Government Expenditure by State and County Area: Fiscal Year 2003**—Con.

[Thousand dollars]

State and county area	Congressional district	United States resident population[1]	Federal government expenditure					
			Total	Retirement and disability	Other direct payments	Grants	Procurement	Salaries and wages
Florida—Con.								
Escambia County	01	295 886	2 700 244	1 054 825	357 907	334 400	237 437	715 676
Flagler County	07	62 206	341 880	257 576	61 192	10 288	5 313	7 512
Franklin County	02	10 003	65 662	29 708	19 438	14 098	660	1 757
Gadsden County	02	45 134	268 123	100 119	55 481	102 140	3 000	7 383
Gilchrist County	06	15 633	60 906	36 764	13 978	7 971	556	1 638
Glades County	16	11 165	28 820	16 649	8 013	3 374	257	527
Gulf County	02	15 247	89 764	44 830	24 898	18 918	256	860
Hamilton County	04	13 917	68 638	30 020	14 814	21 575	468	1 761
Hardee County	13	27 659	115 160	51 168	33 685	26 207	933	3 167
Hendry County	16 23	37 064	144 155	59 900	42 055	31 272	5 885	5 043
Hernando County	05	143 449	1 020 664	630 083	309 583	53 240	7 171	20 586
Highlands County	16	91 051	624 114	360 150	193 607	45 630	8 775	15 953
Hillsborough County	09 11 12	1 073 407	6 114 111	2 318 080	1 163 477	975 193	743 635	913 725
Holmes County	01	18 986	134 675	62 988	33 481	33 201	1 584	3 421
Indian River County	15	120 463	832 250	471 441	247 350	48 260	39 619	25 580
Jackson County	02	46 508	359 804	131 257	94 788	101 220	2 682	29 858
Jefferson County	02 04	14 037	89 375	33 740	16 375	36 453	749	2 058
Lafayette County	02	7 333	24 240	12 264	6 596	4 170	293	917
Lake County	03 05 06 08	245 877	1 589 636	1 045 741	372 779	100 006	39 388	31 723
Lee County	14	492 210	2 615 258	1 548 201	710 796	188 811	40 750	126 700
Leon County	02 04	242 577	3 668 740	663 468	283 353	2 520 062	79 998	121 860
Levy County	05 06	36 270	198 497	107 466	53 322	30 981	1 304	5 424
Liberty County	02	7 315	33 345	14 239	6 490	9 552	1 046	2 018
Madison County	04	18 766	117 344	47 122	25 469	41 307	878	2 568
Manatee County	11 13	286 804	1 434 260	827 669	408 374	108 438	23 085	66 694
Marion County	05 06 08	280 288	1 647 302	1 017 426	395 640	166 179	27 161	40 896
Martin County	16 23	135 122	855 461	505 473	242 206	49 593	40 393	17 796
Miami-Dade County	[2]	2 341 167	14 036 675	3 861 181	4 187 100	4 326 428	456 357	1 205 610
Monroe County	18	78 940	628 127	232 242	99 051	60 323	125 694	110 817
Nassau County	04	61 625	339 895	172 861	49 831	29 304	6 213	81 686
Okaloosa County	01 02	178 104	2 939 933	780 511	156 946	131 014	956 288	915 174
Okeechobee County	16	37 481	205 858	103 552	70 003	26 567	1 747	3 990
Orange County	03 07 08 24	964 865	6 183 021	1 822 926	927 632	661 296	2 292 395	478 773
Osceola County	08 12 15	205 870	636 858	376 352	172 812	61 155	7 431	19 109
Palm Beach County	16 19 22 23	1 216 282	6 913 224	3 460 942	2 195 482	660 266	240 192	356 343
Pasco County	05 09	388 906	2 138 528	1 147 571	767 524	150 234	19 719	53 481
Pinellas County	09 10 11	926 146	6 907 786	3 116 294	1 940 945	548 177	884 091	418 279
Polk County	05 12 15	510 458	2 549 210	1 390 237	605 859	427 581	39 568	85 966
Putnam County	03 07	71 841	427 156	214 137	114 420	88 500	2 179	7 920
St. John County	07	142 869	755 949	382 780	139 698	132 492	75 145	25 835
St. Lucie County	16 23	213 447	1 222 875	724 456	337 615	106 155	17 896	36 753
Santa Rosa County	01	133 092	801 375	421 751	104 740	88 631	94 069	92 184
Sarasota County	13	346 793	2 564 928	1 506 742	754 518	205 716	39 067	58 886
Seminole County	03 07 24	386 374	1 382 462	795 499	306 586	130 792	61 937	87 648
Sumter County	05	58 875	330 535	160 706	67 049	31 343	6 158	65 280
Suwannee County	02	36 695	214 016	117 468	52 066	36 008	1 345	7 129
Taylor County	02	19 415	148 367	50 407	28 110	27 724	39 867	2 260
Union County	04	14 002	41 721	21 475	9 339	9 276	350	1 282
Volusia County	03 07 24	468 663	2 878 250	1 510 488	742 371	389 669	141 918	93 804
Wakulla County	02	26 131	85 201	45 158	17 561	17 259	989	4 234
Walton County	01 02	46 373	230 564	117 374	39 491	63 601	1 315	8 784
Washington County	01	21 604	144 098	62 590	36 314	40 765	1 314	3 114
State undistributed			5 745 513	15 937	4 902 872	826 705	–	–
Georgia		**8 684 715**	**51 910 196**	**16 665 866**	**11 426 056**	**10 561 235**	**5 242 532**	**8 014 506**
Appling County	01	17 797	100 031	35 796	28 309	28 535	4 526	2 865
Atkinson County	01	7 891	46 375	14 779	14 282	15 839	401	1 074
Bacon County	01	10 135	58 050	21 786	19 423	15 334	298	1 210
Baker County	02	4 307	39 693	6 151	24 294	8 646	116	486
Baldwin County	03	44 953	204 538	93 700	54 353	49 643	1 491	5 350
Banks County	09	15 483	46 106	23 818	9 571	11 404	264	1 047
Barrow County	09	53 479	172 390	85 744	39 252	35 797	1 429	10 168
Bartow County	07 11	84 730	284 172	153 011	53 411	52 789	13 783	11 177
Ben Hill County	01	17 235	113 101	43 268	36 643	30 599	528	2 063
Berrien County	01	16 484	104 925	43 582	35 295	22 914	1 134	2 000
Bibb County	03 08	154 287	1 155 122	450 769	266 746	266 948	71 941	98 718
Bleckley County	03	11 842	83 073	39 721	25 451	16 284	323	1 295
Brantley County	01	15 279	66 550	34 459	15 335	14 692	415	1 648
Brooks County	02	16 242	102 249	34 080	35 559	30 449	442	1 720
Bryan County	01 12	26 340	907 063	56 969	18 846	32 352	160 161	638 735
Bulloch County	12	58 360	268 393	115 490	84 814	56 178	3 228	8 683
Burke County	12	22 949	148 251	48 679	43 220	50 888	1 656	3 807
Butts County	08 13	22 099	149 202	54 304	20 808	69 914	666	3 510
Calhoun County	02	6 122	71 642	14 678	33 027	22 724	261	952
Camden County	01	45 470	534 716	87 032	22 229	23 681	107 777	293 997
Candler County	03	10 023	60 254	21 473	20 350	16 587	325	1 520
Carroll County	08 11	98 525	396 046	191 301	97 612	72 029	20 209	14 895
Catoosa County	10	58 085	168 123	90 132	36 235	35 246	1 707	4 803
Charlton County	01	10 707	52 091	23 176	12 986	12 018	1 507	2 404
Chatham County	01 12	235 270	1 816 438	586 638	337 966	317 783	255 250	318 802
Chattahoochee County	02	19 333	219 727	9 515	2 922	4 365	202 559	366
Chattooga County	11	26 422	127 147	62 335	31 002	30 105	1 091	2 614
Cherokee County	06 07	166 639	332 484	204 038	63 061	40 633	6 455	18 297
Clarke County	12	103 691	631 399	167 059	88 554	233 699	37 667	104 419
Clay County	02	3 358	65 297	9 859	14 231	9 464	29 742	2 000
Clayton County	05 13	259 736	776 361	392 280	161 716	120 930	31 779	69 657
Clinch County	01	6 967	46 240	14 969	12 541	15 017	2 553	1 160
Cobb County	05 06 11	651 027	2 881 345	948 395	335 848	173 106	1 191 525	232 471
Coffee County	01	38 994	192 542	72 482	57 887	54 223	1 088	6 862
Colquitt County	01 02	43 203	258 098	95 344	77 797	77 071	1 881	6 005

See footnotes at end of table.

Table 15. **Federal Government Expenditure by State and County Area: Fiscal Year 2003**—Con.

[Thousand dollars]

State and county area	Congressional district	United States resident population[1]	Federal government expenditure					
			Total	Retirement and disability	Other direct payments	Grants	Procurement	Salaries and wages
Georgia—Con.								
Columbia County	09	97 505	750 903	172 559	40 103	43 022	118 256	376 963
Cook County	01	15 951	100 305	35 151	28 534	34 464	446	1 710
Coweta County	08 11	101 395	322 863	176 366	70 840	58 613	3 818	13 227
Crawford County	03	12 553	39 280	18 771	10 234	9 421	182	671
Crisp County	02	21 994	151 252	49 005	52 589	45 730	620	3 308
Dade County	10	15 910	68 093	35 420	15 545	15 266	397	1 465
Dawson County	10	18 575	55 097	30 660	11 376	10 070	698	2 293
Decatur County	02	28 212	181 316	60 015	67 191	44 987	5 027	4 097
De Kalb County	04 05	674 334	2 742 230	823 956	553 536	412 118	85 747	866 873
Dodge County	03	19 374	124 760	47 397	37 134	36 140	1 760	2 329
Dooly County	03	11 552	101 259	25 772	47 829	24 764	407	2 487
Dougherty County	02	95 684	776 264	254 612	141 982	161 459	86 924	131 288
Douglas County	08 11	102 015	284 090	167 223	65 221	36 295	3 701	11 651
Early County	02	12 224	113 816	27 914	51 090	31 469	1 089	2 253
Echols County	01	3 999	11 312	3 063	2 060	6 033	33	122
Effingham County	12	42 715	137 534	68 519	23 902	39 774	1 084	4 255
Elbert County	09	20 636	129 540	54 765	29 442	33 756	3 100	8 477
Emanuel County	03	21 885	155 363	53 353	40 734	53 564	1 293	6 419
Evans County	03	11 365	58 220	24 927	15 024	15 656	314	2 299
Fannin County	10	21 234	131 490	69 153	29 754	27 307	816	4 459
Fayette County	08	98 914	331 969	214 855	43 614	11 319	7 599	54 582
Floyd County	11	93 368	440 370	219 815	110 201	89 114	4 640	16 600
Forsyth County	07 10	123 811	215 447	122 522	36 208	41 677	3 695	11 346
Franklin County	09	21 164	125 709	57 475	28 458	35 560	921	3 296
Fulton County	05 06 13	818 322	9 110 536	1 829 725	987 021	3 052 151	1 730 229	1 511 409
Gilmer County	10	25 973	108 986	62 970	25 162	16 078	806	3 970
Glascock County	12	2 636	17 864	7 343	4 489	5 334	149	549
Glynn County	01	70 131	556 185	200 917	98 273	74 372	79 509	103 114
Gordon County	10	47 777	164 081	90 914	38 588	24 542	3 427	6 610
Grady County	02	24 185	118 955	50 945	35 319	29 015	1 522	2 153
Greene County	09	15 263	88 812	42 938	18 782	22 232	946	3 914
Gwinnett County	04 07 10 13	673 345	1 233 380	606 133	182 192	100 480	150 091	194 485
Habersham County	09	38 446	159 068	85 204	37 459	27 333	2 341	6 731
Hall County	10	156 101	565 808	257 353	108 342	114 950	56 487	28 676
Hancock County	03	9 977	75 111	29 872	17 953	26 042	269	976
Haralson County	11	27 460	122 520	61 821	29 590	26 388	1 412	3 309
Harris County	08 11	25 891	100 000	58 465	14 835	22 718	657	3 326
Hart County	09	23 432	116 195	50 735	24 574	26 442	9 884	4 559
Heard County	11	11 152	40 478	18 895	10 192	10 069	309	1 012
Henry County	08 13	150 003	471 431	244 709	63 713	40 698	6 022	116 289
Houston County	01 03	120 434	1 769 899	387 703	89 696	76 811	331 178	884 511
Irwin County	01	10 060	75 351	18 176	36 598	17 942	524	2 111
Jackson County	09	46 998	179 008	92 138	37 161	38 154	3 560	7 996
Jasper County	08	12 547	46 486	23 527	9 876	11 171	425	1 486
Jeff Davis County	01	12 888	75 471	30 233	19 493	23 651	446	1 648
Jefferson County	12	17 001	128 581	43 889	32 052	49 613	625	2 401
Jenkins County	12	8 765	67 758	19 306	21 374	25 565	375	1 139
Johnson County	03	9 421	57 496	20 024	15 901	20 185	365	1 021
Jones County	03	25 472	84 147	37 642	16 610	25 077	2 908	1 911
Lamar County	08	16 234	75 283	36 789	20 815	14 901	502	2 276
Lanier County	01	7 361	37 308	14 950	10 987	10 375	268	727
Laurens County	03	46 108	322 492	120 826	61 697	85 975	9 587	44 407
Lee County	02	28 410	82 626	35 933	31 981	12 311	463	1 938
Liberty County	01	58 925	310 994	117 043	29 954	43 716	55 166	65 114
Lincoln County	09	8 536	47 394	22 517	11 833	11 816	260	968
Long County	01	10 780	28 689	16 001	5 458	6 106	496	627
Lowndes County	01 02	94 579	687 747	207 572	100 583	101 987	97 095	180 510
Lumpkin County	09	23 185	90 807	46 298	15 163	13 947	1 319	14 078
McDuffie County	09	21 445	115 255	52 302	27 427	30 385	603	4 537
McIntosh County	01	10 885	58 951	29 049	15 076	12 730	678	1 420
Macon County	03	14 025	94 313	28 338	30 513	32 338	1 223	1 901
Madison County	09	27 075	113 566	58 938	24 506	26 049	860	3 214
Marion County	03	7 170	37 511	12 779	9 423	13 655	132	1 521
Meriwether County	11	22 786	117 211	52 526	26 079	35 214	609	2 784
Miller County	02	6 328	66 923	14 874	38 243	12 512	215	1 078
Mitchell County	02	23 832	160 244	47 153	61 117	47 961	609	3 404
Monroe County	03	23 244	88 969	41 633	17 440	25 902	593	3 401
Montgomery County	03	8 691	50 725	18 469	13 113	17 679	298	1 167
Morgan County	09	16 775	73 849	35 932	18 583	16 426	614	2 294
Murray County	10	39 446	104 932	55 798	24 037	16 354	3 801	4 942
Muscogee County	02 08 11	185 702	1 909 991	581 414	214 008	207 050	15 644	891 875
Newton County	08 09 13	76 144	262 402	135 926	57 340	54 234	4 503	10 398
Oconee County	09	28 087	77 402	47 019	15 156	8 547	1 042	5 638
Oglethorpe County	09 12	13 379	48 105	19 527	9 639	17 621	281	1 038
Paulding County	07	100 071	156 606	92 307	30 910	22 155	3 478	7 756
Peach County	03	24 320	180 915	72 035	33 835	46 152	23 358	5 535
Pickens County	10	26 905	98 818	58 936	20 531	14 774	1 102	3 475
Pierce County	01	16 327	89 256	46 322	21 543	17 227	1 700	2 464
Pike County	08	14 979	70 725	30 298	11 627	10 285	1 286	17 229
Polk County	11	39 800	247 025	107 120	51 623	60 415	22 342	5 525
Pulaski County	01 03	9 724	75 286	27 563	28 512	17 720	299	1 193
Putnam County	09	19 575	94 900	49 908	20 604	20 577	579	3 233
Quitman County	02	2 480	22 461	8 423	6 091	7 229	168	549
Rabun County	09	15 757	85 617	43 388	21 250	16 594	1 237	3 147
Randolph County	02	7 465	77 369	18 663	33 460	23 521	541	1 185
Richmond County	09 12	198 149	1 395 814	560 058	240 343	313 213	51 588	230 614
Rockdale County	10 13	74 941	210 977	125 970	45 689	27 805	2 909	8 604
Schley County	03	3 935	22 326	7 784	6 810	5 995	1 256	481
Screven County	12	15 407	97 695	34 677	31 660	28 457	628	2 274
Seminole County	02	9 270	79 454	26 564	34 699	16 749	298	1 145

See footnotes at end of table.

Table 15. **Federal Government Expenditure by State and County Area: Fiscal Year 2003**—Con.

[Thousand dollars]

State and county area	Congressional district	United States resident population[1]	Federal government expenditure					
			Total	Retirement and disability	Other direct payments	Grants	Procurement	Salaries and wages
Georgia—Con.								
Spalding County	08 13	60 483	292 500	133 775	67 561	76 427	5 399	9 339
Stephens County	09	25 264	150 963	75 323	37 974	31 834	1 290	4 542
Stewart County	02	5 001	47 088	13 633	15 590	16 934	198	732
Sumter County	02	33 217	213 824	66 594	64 790	74 063	1 079	7 298
Talbot County	11	6 562	43 246	21 681	7 261	12 753	331	1 221
Taliaferro County	12	1 957	15 406	5 421	4 518	5 079	83	305
Tattnall County	03	22 385	121 409	52 448	32 487	33 403	708	2 362
Taylor County	03	8 901	60 535	25 118	14 647	19 219	331	1 221
Telfair County	03	11 523	95 342	32 377	27 026	32 349	1 524	2 067
Terrell County	02	10 854	96 960	24 180	39 630	26 591	2 487	4 073
Thomas County	02	43 667	270 178	114 414	67 632	76 495	1 823	9 814
Tift County	02	39 523	210 451	83 048	66 195	47 817	1 229	12 162
Toombs County	03	26 469	147 640	61 313	38 968	42 210	991	4 157
Towns County	09	9 901	64 338	38 619	12 504	10 285	1 263	1 667
Treutlen County	03	6 952	50 472	14 209	8 320	26 307	797	838
Troup County	08 11	60 218	311 944	136 352	69 551	89 643	8 081	8 318
Turner County	02	9 570	86 420	21 254	38 904	24 204	347	1 711
Twiggs County	03	10 466	52 759	22 011	13 743	14 386	1 969	649
Union County	09	19 119	107 688	64 228	20 933	17 709	850	3 967
Upson County	08 11	27 978	148 209	72 685	34 555	36 348	1 251	3 370
Walker County	10	62 584	315 276	163 796	88 362	53 112	2 988	7 018
Walton County	09 10 13	69 381	242 774	129 818	52 596	35 357	7 227	17 776
Ware County	01	35 503	277 885	115 000	60 340	91 236	2 118	9 191
Warren County	12	6 129	47 239	15 153	11 936	18 561	428	1 160
Washington County	03	20 780	123 683	47 490	32 067	40 899	628	2 598
Wayne County	01	27 509	164 592	64 042	38 620	36 431	1 478	24 020
Webster County	02	2 295	21 261	4 463	11 496	4 630	116	556
Wheeler County	03	6 593	36 975	11 755	10 058	14 254	185	723
White County	09	22 815	93 473	56 283	17 074	16 501	778	2 837
Whitfield County	10	87 833	331 045	163 279	76 571	69 782	9 869	11 543
Wilcox County	01 03	8 764	71 130	22 429	29 650	17 444	365	1 243
Wilkes County	09	10 653	73 633	31 363	19 217	20 504	430	2 120
Wilkinson County	03	10 267	65 190	29 347	14 567	19 379	431	1 465
Worth County	02	21 849	146 281	40 669	64 438	38 331	618	2 224
State undistributed			3 482 135	1 017	2 927 494	553 624	–	–
Hawaii		**1 257 608**	**11 269 306**	**3 014 060**	**1 502 162**	**1 910 963**	**1 978 401**	**2 863 720**
Hawaii County	02	158 423	803 613	359 888	150 865	195 171	40 952	56 737
Honolulu City and County	01 02	902 704	9 056 298	2 297 851	801 748	1 415 417	1 803 823	2 737 460
Kalawao County	02	129	752	–	752	–	–	–
Kauai County	02	60 747	339 283	127 582	54 608	67 360	60 577	29 154
Maui County	02	135 605	537 713	228 623	97 653	98 019	73 049	40 369
State undistributed			531 647	115	396 536	134 996	–	–
Idaho		**1 366 332**	**8 654 453**	**2 864 526**	**1 566 125**	**1 858 248**	**1 531 332**	**834 221**
Ada County	01 02	325 151	1 711 128	627 768	184 642	483 124	128 045	287 549
Adams County	01	3 515	29 175	12 579	3 383	7 287	1 883	4 042
Bannock County	02	75 630	365 833	161 785	74 377	85 684	13 033	30 953
Bear Lake County	02	6 306	44 896	16 925	6 949	17 089	452	3 481
Benewah County	01	9 029	73 137	27 070	12 559	28 557	1 256	3 695
Bingham County	02	42 926	189 973	77 381	39 949	46 659	12 742	13 244
Blaine County	02	20 791	54 228	26 875	8 837	9 677	3 389	5 449
Boise County	01	7 236	84 204	14 231	3 273	53 133	8 374	5 192
Bonner County	01	39 162	184 117	99 067	28 644	42 289	4 422	9 695
Bonneville County	02	87 007	1 357 100	168 560	68 503	72 664	997 053	50 319
Boundary County	01	10 173	64 546	26 693	7 889	20 236	3 775	5 954
Butte County	02	2 873	35 967	7 978	4 861	14 904	242	7 981
Camas County	02	1 049	7 179	2 387	1 025	2 645	256	866
Canyon County	01	151 508	631 328	263 618	99 461	133 196	112 379	22 673
Caribou County	02	7 152	37 482	16 032	9 500	8 567	1 238	2 145
Cassia County	02	21 610	95 541	42 095	26 795	16 580	1 535	8 535
Clark County	02	904	14 827	1 882	1 318	9 526	263	1 839
Clearwater County	01	8 401	68 709	26 917	9 632	15 513	5 127	11 520
Custer County	02	4 090	32 035	10 991	4 100	7 870	2 910	6 163
Elmore County	02	28 872	360 101	67 760	16 066	24 540	72 570	179 164
Franklin County	02	11 874	44 035	22 343	11 947	7 207	505	2 033
Fremont County	02	12 107	52 311	24 565	12 741	8 663	1 469	4 873
Gem County	01	15 795	73 871	41 108	13 820	12 875	868	5 200
Gooding County	02	14 329	89 532	32 129	17 541	35 420	996	3 446
Idaho County	01	15 413	106 143	42 274	18 358	18 797	10 615	16 099
Jefferson County	02	20 194	63 884	34 499	16 048	9 264	968	3 106
Jerome County	02	18 913	79 098	34 315	19 067	20 750	1 670	3 296
Kootenai County	01	117 481	607 829	291 443	84 832	127 290	68 077	36 187
Latah County	01	35 087	221 629	60 716	35 785	80 281	31 189	13 658
Lemhi County	02	7 731	65 030	26 003	10 042	10 357	6 178	12 451
Lewis County	01	3 748	44 814	18 603	7 935	15 422	997	1 857
Lincoln County	02	4 321	25 790	8 187	6 703	3 347	2 863	4 690
Madison County	02	29 878	74 361	27 933	31 139	11 001	837	3 451
Minidoka County	02	19 349	87 104	40 918	27 105	13 107	1 834	4 139
Nez Perce County	01	37 699	252 129	107 553	49 691	75 447	7 620	11 818
Oneida County	02	4 132	27 201	10 195	8 265	7 331	370	1 039
Owyhee County	01	11 186	41 972	20 121	8 809	10 131	1 373	1 539
Payette County	01	21 466	95 188	45 924	20 140	24 940	1 466	2 718
Power County	02	7 373	37 410	12 377	17 656	5 537	400	1 439
Shoshone County	01	12 993	101 999	46 856	20 992	23 248	7 174	3 728

See footnotes at end of table.

Table 15. **Federal Government Expenditure by State and County Area: Fiscal Year 2003**—Con.

[Thousand dollars]

State and county area	Congressional district	United States resident population[1]	Federal government expenditure					
			Total	Retirement and disability	Other direct payments	Grants	Procurement	Salaries and wages
Idaho—Con.								
Teton County	02	7 058	23 186	8 244	5 189	7 175	616	1 962
Twin Falls County	02	67 082	308 901	148 656	68 369	62 067	8 807	21 003
Valley County	01	7 743	60 055	32 094	8 187	5 832	2 364	11 579
Washington County	01	9 995	65 146	28 782	10 890	21 893	1 131	2 450
State undistributed			564 328	94	423 109	141 125	–	–
Illinois		**12 653 544**	**73 019 594**	**24 785 986**	**20 232 121**	**15 720 026**	**5 728 862**	**6 552 599**
Adams County	17 18	67 582	362 502	168 774	88 978	63 648	21 846	19 257
Alexander County	12	9 327	87 569	27 627	22 302	34 873	693	2 074
Bond County	19	17 941	106 835	39 016	26 614	18 638	2 931	19 636
Boone County	16	46 477	123 224	75 380	30 176	11 589	1 411	4 668
Brown County	18	6 879	31 712	12 101	8 949	7 059	1 667	1 935
Bureau County	11 14 18	35 221	172 723	91 242	54 183	16 090	1 998	9 209
Calhoun County	17	5 069	75 316	14 083	9 459	4 650	45 466	1 658
Carroll County	16	16 242	98 479	53 755	25 564	9 357	5 322	4 480
Cass County	18	13 841	72 804	34 110	20 350	9 894	3 968	4 481
Champaign County	15	186 800	923 761	285 964	143 972	382 532	31 305	79 988
Christian County	17 19	35 127	181 358	92 800	61 660	19 945	1 471	5 482
Clark County	15	16 998	83 852	43 423	27 615	8 440	929	3 445
Clay County	19	14 316	89 712	37 038	31 437	17 363	744	3 130
Clinton County	19	36 135	149 102	82 339	45 602	10 944	4 693	5 524
Coles County	15	51 880	221 680	101 822	69 822	35 671	3 330	11 034
Cook County	[2]	5 351 552	31 374 942	9 737 407	7 689 247	8 008 911	3 061 054	2 878 323
Crawford County	15	19 899	101 702	53 252	31 779	11 923	1 143	3 605
Cumberland County	15	11 063	52 870	24 149	16 160	10 292	463	1 807
De Kalb County	14 16	94 041	298 366	141 747	87 170	53 019	3 282	13 147
De Witt County	15	16 679	81 857	43 660	25 045	8 939	843	3 371
Douglas County	15	19 923	81 287	40 596	23 307	11 894	1 810	3 680
Du Page County	06 13 14	925 188	3 024 307	1 493 545	647 754	290 364	237 586	355 057
Edgar County	15	19 396	102 095	51 689	31 874	12 256	1 831	4 444
Edwards County	15 19	6 850	34 358	16 945	11 583	4 047	380	1 404
Effingham County	19	34 529	160 803	75 731	42 525	26 399	3 268	12 880
Fayette County	17 19	21 539	108 348	48 943	34 262	20 260	1 076	3 808
Ford County	15	14 094	75 623	38 788	23 675	9 243	801	3 114
Franklin County	12	39 117	261 656	130 775	69 485	41 451	8 801	11 146
Fulton County	17	37 658	205 375	100 085	67 269	23 858	2 514	11 648
Gallatin County	15 19	6 220	63 600	19 518	19 271	13 462	9 649	1 700
Greene County	17 19	14 708	99 308	40 827	26 917	26 879	1 239	3 446
Grundy County	11	39 528	164 911	79 713	41 603	34 879	2 021	6 695
Hamilton County	19	8 334	58 449	22 540	22 962	10 434	496	2 017
Hancock County	17	19 393	108 405	54 739	32 410	14 609	1 462	5 185
Hardin County	19	4 711	32 357	13 745	9 036	8 208	348	1 020
Henderson County	17	8 073	41 089	19 637	11 622	7 460	483	1 887
Henry County	14 17	50 644	218 142	127 034	64 370	13 956	2 195	10 587
Iroquois County	15	30 684	165 850	83 981	52 169	20 248	2 427	7 025
Jackson County	12	58 976	291 424	105 995	81 823	72 542	12 052	19 013
Jasper County	19	9 955	51 477	21 718	19 006	7 712	605	2 435
Jefferson County	19	40 334	213 553	93 979	64 833	41 801	2 476	10 464
Jersey County	17 19	22 188	89 362	48 106	25 203	12 261	836	2 956
Jo Daviess County	16	22 526	109 121	62 724	30 797	9 676	1 158	4 765
Johnson County	19	12 951	62 834	32 723	15 336	10 045	939	3 791
Kane County	14	457 122	1 696 869	642 176	294 753	196 158	377 276	186 506
Kankakee County	11	105 625	522 810	237 678	146 394	101 955	6 326	30 456
Kendall County	14	66 565	145 623	75 689	27 214	19 674	2 083	20 964
Knox County	17 18	54 491	293 889	154 971	85 759	38 171	2 900	12 089
Lake County	08 10	685 019	3 275 341	1 065 954	549 154	262 160	369 616	1 028 457
La Salle County	11	112 037	523 991	279 227	141 474	75 755	5 033	22 501
Lawrence County	15 19	15 287	94 944	44 325	30 183	15 591	1 447	3 397
Lee County	14	35 537	167 468	86 880	47 491	25 857	1 679	5 561
Livingston County	11 15	39 208	183 306	84 440	57 587	32 640	1 756	6 882
Logan County	18	30 716	140 275	67 760	47 285	16 882	1 460	6 888
McDonough County	17	32 852	205 719	60 578	47 435	25 049	66 992	5 665
McHenry County	08 16	286 091	679 314	417 115	157 124	48 863	17 368	38 844
McLean County	11 15	156 879	529 258	240 211	126 791	94 402	14 046	53 808
Macon County	15 17 18	111 175	599 383	295 066	146 886	109 273	21 880	26 278
Macoupin County	17	49 055	257 396	137 365	79 638	26 802	5 101	8 490
Madison County	12 17 19	261 689	1 381 612	679 614	340 903	247 087	72 382	41 626
Marion County	19	40 751	274 315	129 998	87 750	41 126	3 881	11 559
Marshall County	18	13 039	62 249	33 304	18 712	6 909	671	2 653
Mason County	18	15 884	96 756	45 940	30 742	13 055	3 465	3 554
Massac County	19	15 138	93 686	42 255	26 889	19 047	2 961	2 534
Menard County	18	12 593	54 813	28 040	16 172	7 957	496	2 149
Mercer County	17	17 003	77 501	40 621	24 013	5 880	3 481	3 506
Monroe County	12	29 723	108 276	63 856	26 063	10 689	3 303	4 364
Montgomery County	17 19	30 352	162 478	80 798	48 068	19 509	5 664	8 439
Morgan County	18	35 990	179 306	87 909	47 527	36 009	1 738	6 122
Moultrie County	15	14 469	71 542	40 402	22 200	5 709	578	2 652
Ogle County	16	52 858	194 542	103 499	50 068	24 576	7 826	8 574
Peoria County	18	182 335	1 165 255	439 688	226 935	214 844	146 036	137 753
Perry County	12	22 684	112 997	60 091	33 541	15 508	777	3 079
Piatt County	15	16 426	81 633	41 915	24 395	11 128	923	3 271
Pike County	17 18	16 927	111 814	44 935	33 083	28 664	1 041	4 091
Pope County	19	4 261	29 875	12 258	7 617	4 143	2 237	3 621
Pulaski County	12	7 077	104 556	19 467	17 496	43 490	20 958	3 145
Putnam County	18	6 119	29 186	16 985	8 298	1 809	434	1 661
Randolph County	12	33 244	164 498	83 274	50 524	18 647	5 584	6 468
Richland County	19	15 997	93 876	43 311	30 701	15 509	842	3 513
Rock Island County	17	147 912	1 042 049	402 619	181 347	128 561	95 240	234 282
St. Clair County	12	258 606	2 649 537	736 134	357 077	392 217	619 608	544 501
Saline County	15 19	26 158	206 278	83 164	47 009	43 049	26 153	6 903
Sangamon County	17 18 19	191 875	3 161 635	743 995	234 290	2 023 462	27 797	132 091
Schuyler County	18	7 021	40 543	17 621	13 056	7 805	429	1 632

See footnotes at end of table.

Table 15. **Federal Government Expenditure by State and County Area: Fiscal Year 2003**—Con.

[Thousand dollars]

State and county area	Congressional district	United States resident population[1]	Federal government expenditure					
			Total	Retirement and disability	Other direct payments	Grants	Procurement	Salaries and wages
Illinois—Con.								
Scott County	18	5 505	28 305	12 963	8 975	4 647	561	1 160
Shelby County	17 19	22 407	126 627	57 219	41 435	14 072	8 617	5 284
Stark County	18	6 198	35 763	16 246	13 551	3 659	489	1 819
Stephenson County	16	48 151	237 016	123 993	71 802	28 995	3 152	9 074
Tazewell County	18	128 056	534 480	292 509	136 369	63 667	10 721	31 215
Union County	12	18 170	104 054	47 734	27 019	25 193	801	3 307
Vermilion County	15	82 804	529 327	243 549	116 132	95 418	9 906	64 322
Wabash County	15 19	12 680	59 397	31 186	18 276	7 763	463	1 709
Warren County	17	18 246	94 314	43 547	28 783	16 757	978	4 249
Washington County	19	15 179	82 201	37 720	33 170	7 044	763	3 504
Wayne County	19	16 944	104 190	43 764	39 114	16 663	1 020	3 629
White County	15 19	15 106	123 484	49 786	36 465	21 917	11 726	3 590
Whiteside County	14 16 17	59 886	308 920	185 927	76 967	32 493	2 591	10 941
Will County	02 11 13	586 706	1 376 113	776 480	312 367	195 494	28 940	62 831
Williamson County	12 19	62 448	461 928	172 023	82 029	55 986	84 830	67 060
Winnebago County	16	284 313	1 232 444	590 407	256 184	196 829	121 527	67 496
Woodford County	11 18	36 367	118 965	65 561	35 367	12 279	1 296	4 462
State undistributed			5 881 574	475	4 923 297	957 802	–	–
Indiana		**6 195 643**	**35 524 652**	**13 393 781**	**9 177 938**	**7 312 967**	**3 301 567**	**2 338 400**
Adams County	06	33 592	130 991	61 964	36 513	27 399	1 186	3 930
Allen County	03 06	340 153	1 741 616	646 638	289 052	223 382	435 710	146 834
Bartholomew County	06 09	72 341	369 708	156 294	69 064	86 954	35 921	21 476
Benton County	01	9 189	47 662	23 224	15 502	6 254	529	2 154
Blackford County	06	13 876	65 840	36 092	17 691	9 476	463	2 119
Boone County	04	49 370	152 522	85 563	42 128	16 701	1 803	6 327
Brown County	09	15 313	40 107	23 551	7 481	7 853	248	973
Carroll County	02	20 499	74 142	37 930	19 613	11 539	736	4 325
Cass County	02	40 415	216 838	96 681	49 032	32 478	31 520	7 126
Clark County	09	99 482	572 342	244 616	112 754	126 473	14 732	73 765
Clay County	08	26 772	143 717	73 835	36 478	26 717	1 270	5 417
Clinton County	04	33 947	133 076	73 928	38 690	15 187	1 030	4 241
Crawford County	09	11 146	60 582	28 203	13 033	16 237	941	2 168
Daviess County	08	30 047	150 008	73 931	42 855	27 404	942	4 876
Dearborn County	06 09	47 849	171 903	96 808	39 370	28 282	1 542	5 902
Decatur County	06	24 747	109 102	55 493	29 751	19 306	953	3 600
De Kalb County	03	41 129	141 965	79 318	33 735	22 530	1 401	4 982
Delaware County	06	117 488	596 120	273 036	141 405	148 839	9 294	23 545
Dubois County	09	40 200	172 106	82 045	39 076	15 472	28 300	7 214
Elkhart County	02 03	188 779	594 444	329 714	127 739	100 026	18 695	18 271
Fayette County	06	24 999	139 601	68 304	36 104	29 681	2 097	3 415
Floyd County	09	71 148	331 835	163 538	82 253	65 392	4 593	16 059
Fountain County	04 08	17 750	96 821	52 881	25 969	13 747	843	3 381
Franklin County	06	22 773	80 708	39 945	19 685	16 883	1 661	2 534
Fulton County	02	20 508	85 388	48 720	24 695	8 647	694	2 631
Gibson County	08	32 991	154 630	80 617	47 132	21 529	1 088	4 265
Grant County	05	71 572	452 438	204 626	99 563	86 360	16 116	45 774
Greene County	08	33 244	190 496	95 223	39 652	30 175	19 644	5 802
Hamilton County	05	216 826	417 921	268 569	76 782	38 746	7 342	26 483
Hancock County	05	59 446	196 802	125 371	43 742	17 835	1 993	7 861
Harrison County	09	35 706	141 667	78 992	33 778	20 657	1 538	6 702
Hendricks County	04	118 850	334 118	190 469	63 181	61 836	5 827	12 805
Henry County	06	47 699	246 458	125 869	62 757	48 827	2 132	6 874
Howard County	02 05	84 880	415 123	215 229	102 305	73 766	4 771	19 053
Huntington County	05	38 143	152 380	89 326	38 993	17 218	1 557	5 286
Jackson County	09	41 639	184 300	93 389	43 309	38 919	2 299	6 385
Jasper County	01	31 078	147 430	68 194	34 012	14 167	25 823	5 234
Jay County	06	21 732	118 224	53 131	37 281	21 685	3 123	3 004
Jefferson County	09	32 250	173 488	77 608	38 581	39 144	11 701	6 453
Jennings County	09	28 111	109 128	57 068	25 772	21 184	1 284	3 819
Johnson County	04 05 06	123 256	409 581	238 575	85 708	46 079	20 261	18 957
Knox County	08	38 745	264 175	104 198	73 641	58 991	16 580	10 767
Kosciusko County	03	75 301	243 947	144 698	55 979	25 682	5 608	11 981
Lagrange County	03	36 026	89 080	51 721	23 733	8 460	1 301	3 865
Lake County	01	487 476	2 710 233	1 169 650	686 165	701 465	48 100	104 854
La Porte County	02	109 878	493 976	246 927	131 152	91 643	9 026	15 228
Lawrence County	04	46 201	233 235	122 771	52 987	42 083	5 722	9 672
Madison County	06	131 121	710 020	366 806	175 615	139 018	9 104	19 477
Marion County	04 05 07	863 251	7 391 514	1 960 781	1 255 535	2 054 190	1 243 215	877 794
Marshall County	02	46 352	175 119	91 395	39 908	24 371	13 066	6 379
Martin County	08	10 347	312 107	33 005	14 182	12 748	75 097	177 076
Miami County	05	36 177	239 511	91 262	41 552	21 134	18 511	67 052
Monroe County	04 09	122 903	603 948	202 095	92 338	264 802	17 788	26 925
Montgomery County	04	37 911	164 603	83 805	43 864	28 419	1 841	6 674
Morgan County	04	68 656	243 324	129 671	56 554	39 519	9 477	8 104
Newton County	01	14 403	59 609	27 167	18 068	11 334	667	2 373
Noble County	03	47 039	146 764	83 131	38 682	17 613	1 903	5 435
Ohio County	09	5 732	22 278	11 968	5 258	3 888	248	915
Orange County	09	19 616	100 909	48 055	24 221	24 127	1 643	2 863
Owen County	08	22 827	77 128	43 754	16 981	12 774	862	2 756
Parke County	08	17 329	81 317	40 668	21 465	14 848	778	3 557
Perry County	09	18 717	97 928	42 862	21 613	23 022	3 496	6 935
Pike County	08	12 931	72 272	33 504	20 218	13 411	3 014	2 125
Porter County	01 02	152 533	531 029	294 621	122 713	74 337	12 747	26 610
Posey County	08	26 876	119 738	53 154	31 582	29 082	2 120	3 800
Pulaski County	02	13 835	64 715	33 526	18 732	8 219	1 553	2 686
Putnam County	08	36 692	140 267	70 979	33 557	29 775	1 025	4 930
Randolph County	06	26 833	141 576	70 445	38 201	24 155	3 749	5 026
Ripley County	09	27 316	136 835	64 195	35 215	20 990	11 123	5 312
Rush County	06	18 016	87 208	39 399	27 215	16 386	804	3 403

See footnotes at end of table.

Table 15. **Federal Government Expenditure by State and County Area: Fiscal Year 2003**—Con.

[Thousand dollars]

State and county area	Congressional district	United States resident population[1]	Federal government expenditure					
			Total	Retirement and disability	Other direct payments	Grants	Procurement	Salaries and wages
Indiana—Con.								
St. Joseph County	02	266 348	1 964 097	569 700	296 046	286 106	736 772	75 472
Scott County	09	23 556	121 509	57 128	29 372	30 155	1 171	3 682
Shelby County	05 06	43 717	173 895	87 226	46 289	23 730	4 964	11 686
Spencer County	09	20 343	104 690	44 760	24 622	29 399	1 297	4 612
Starke County	02	23 139	103 733	56 721	24 154	18 550	845	3 464
Steuben County	03	33 706	128 892	71 111	35 415	15 120	2 284	4 962
Sullivan County	08	21 861	120 661	53 098	36 717	20 061	6 970	3 815
Switzerland County	09	9 435	44 282	19 438	10 042	12 877	380	1 545
Tippecanoe County	04	154 848	621 282	236 011	110 705	206 764	33 445	34 357
Tipton County	05	16 422	69 965	36 747	21 820	7 451	1 454	2 493
Union County	06	7 238	32 835	16 187	9 273	6 290	231	854
Vanderburgh County	08	171 889	1 127 507	434 777	225 661	240 852	167 521	58 697
Vermillion County	08	16 572	111 511	43 736	20 359	15 242	28 181	3 992
Vigo County	08	104 540	676 293	252 951	154 734	136 332	34 600	97 677
Wabash County	05	34 339	163 872	87 337	39 696	30 667	1 280	4 892
Warren County	08	8 703	39 120	15 188	12 176	9 944	314	1 499
Warrick County	08	54 744	181 702	105 343	42 073	23 785	3 101	7 400
Washington County	09	27 618	124 844	59 631	30 487	27 457	876	6 394
Wayne County	06	70 235	392 976	184 723	96 598	96 473	5 110	10 071
Wells County	06	27 912	101 497	53 698	29 729	11 705	1 079	5 287
White County	02 04	24 852	124 903	67 746	33 624	17 864	1 034	4 634
Whitley County	03	31 651	135 675	68 872	29 197	8 401	24 888	4 317
State undistributed			2 841 216	933	2 340 009	500 274	–	–
Iowa		**2 944 062**	**17 549 717**	**6 780 030**	**4 653 881**	**3 877 274**	**1 109 249**	**1 129 283**
Adair County	05	7 922	47 832	18 925	15 165	11 596	394	1 752
Adams County	05	4 371	28 959	12 221	10 974	3 863	298	1 604
Allamakee County	04	14 551	74 210	34 781	21 999	12 319	1 449	3 662
Appanoose County	02	13 590	97 080	41 549	22 103	28 074	1 191	4 164
Audubon County	05	6 479	42 647	18 779	15 843	5 279	811	1 936
Benton County	03	26 243	103 136	54 444	32 175	11 601	993	3 923
Black Hawk County	01	126 418	633 894	288 637	151 621	150 369	8 127	35 140
Boone County	04	26 247	124 204	63 200	30 381	17 154	1 332	12 137
Bremer County	01	23 368	107 624	55 914	30 992	15 943	1 247	3 527
Buchanan County	01	20 903	94 892	47 201	27 442	15 554	909	3 786
Buena Vista County	05	20 205	101 749	44 640	33 303	15 614	970	7 223
Butler County	01	14 968	86 147	40 832	27 025	14 509	678	3 104
Calhoun County	04	10 653	66 112	32 269	22 054	8 579	691	2 519
Carroll County	05	21 086	114 072	53 005	32 831	19 637	2 538	6 061
Cass County	05	14 314	89 890	42 073	27 649	14 871	760	4 536
Cedar County	02	18 264	78 993	38 789	24 177	9 187	1 521	5 319
Cerro Gordo County	04	45 118	247 309	121 813	63 682	48 717	2 455	10 641
Cherokee County	05	12 541	76 315	35 923	23 765	12 886	859	2 881
Chickasaw County	04	12 702	77 689	31 026	20 019	22 916	595	3 133
Clarke County	05	9 242	44 105	19 704	13 736	8 478	516	1 671
Clay County	05	17 073	110 270	43 292	42 956	17 842	1 263	4 917
Clayton County	01	18 454	104 505	46 927	33 404	17 592	1 309	5 273
Clinton County	01	49 804	246 839	128 785	69 140	38 944	2 033	7 936
Crawford County	05	16 930	102 992	38 204	27 152	16 174	15 647	5 815
Dallas County	04	46 148	141 106	73 894	35 416	23 340	1 677	6 778
Davis County	02	8 557	46 692	19 768	15 313	9 194	430	1 988
Decatur County	05	8 706	55 755	20 895	15 591	16 318	579	2 373
Delaware County	01	18 140	85 433	36 087	25 801	19 406	744	3 394
Des Moines County	02	41 247	276 697	111 737	57 903	43 380	53 257	10 419
Dickinson County	05	16 399	87 584	49 302	22 906	12 049	678	2 649
Dubuque County	01	90 049	438 305	205 120	106 234	100 186	7 905	18 860
Emmet County	04	10 805	71 791	29 528	21 314	12 676	5 126	3 146
Fayette County	01	21 408	118 788	55 082	39 237	17 565	1 647	5 258
Floyd County	04	16 608	101 266	47 793	28 197	21 195	746	3 334
Franklin County	04	10 693	63 173	26 007	18 352	15 387	924	2 504
Fremont County	05	7 862	60 655	22 185	25 119	10 722	496	2 133
Greene County	04	10 047	64 694	29 176	18 214	13 929	599	2 775
Grundy County	03	12 341	63 553	31 038	19 009	10 707	583	2 216
Guthrie County	05	11 500	74 331	31 578	29 216	9 600	744	3 193
Hamilton County	04	16 316	84 973	39 471	27 433	14 142	793	3 132
Hancock County	04	11 945	56 907	28 377	19 233	5 596	663	3 038
Hardin County	04	18 297	148 138	53 829	31 817	22 818	34 631	5 043
Harrison County	05	15 667	93 611	41 549	27 883	17 607	1 531	5 041
Henry County	02	20 023	100 563	45 485	24 856	25 026	968	4 228
Howard County	04	9 784	55 230	23 099	18 046	11 547	737	1 802
Humboldt County	04	10 090	58 339	28 830	18 156	7 365	697	3 290
Ida County	05	7 512	46 519	19 720	18 468	5 874	421	2 035
Iowa County	03	15 920	72 067	37 073	23 148	6 947	879	4 020
Jackson County	01	20 221	112 073	51 163	32 532	21 310	2 289	4 779
Jasper County	03	37 708	163 268	84 385	44 408	25 799	2 078	6 598
Jefferson County	02	16 022	75 157	31 096	23 311	15 044	773	4 932
Johnson County	02	115 548	645 759	153 288	67 292	266 909	79 021	79 249
Jones County	01	20 299	95 127	44 132	24 745	22 072	920	3 259
Keokuk County	03	11 352	73 494	31 858	25 568	11 974	793	3 300
Kossuth County	04	16 443	103 890	45 261	38 132	14 515	975	5 008
Lee County	02	36 714	199 696	97 150	52 325	40 433	1 778	8 010
Linn County	02	196 202	1 259 727	400 997	168 480	138 639	485 882	65 729
Louisa County	02	12 201	56 467	25 906	16 830	9 134	1 582	3 015
Lucas County	03	9 501	61 082	26 774	15 517	13 730	2 525	2 537
Lyon County	05	11 746	57 466	26 950	17 617	10 038	562	2 299
Madison County	04	14 510	61 883	30 918	18 112	9 303	645	2 907
Mahaska County	03	22 303	112 350	50 681	31 102	24 826	1 032	4 709
Marion County	03	32 425	195 058	88 195	36 897	30 472	5 080	34 414
Marshall County	04	39 103	216 296	103 416	44 146	58 718	1 769	8 246
Mills County	05	14 909	76 823	35 801	22 671	14 961	617	2 772

See footnotes at end of table.

Table 15. **Federal Government Expenditure by State and County Area: Fiscal Year 2003**—Con.

[Thousand dollars]

State and county area	Congressional district	United States resident population[1]	Federal government expenditure					
			Total	Retirement and disability	Other direct payments	Grants	Procurement	Salaries and wages
Iowa—Con.								
Mitchell County	04	10 946	59 166	30 072	19 416	6 458	793	2 427
Monona County	05	9 746	78 186	29 797	26 675	17 568	1 404	2 742
Monroe County	03	7 796	57 642	22 862	17 604	13 908	1 194	2 075
Montgomery County	05	11 289	71 041	32 843	22 901	10 798	888	3 612
Muscatine County	02	42 093	190 770	90 723	43 669	28 120	20 960	7 297
O'Brien County	05	14 627	88 338	42 146	26 319	14 969	885	4 020
Osceola County	05	6 819	38 060	16 913	14 475	4 656	455	1 562
Page County	05	16 346	101 911	46 033	30 525	20 148	978	4 227
Palo Alto County	04	9 705	71 198	28 947	22 902	16 171	595	2 583
Plymouth County	05	24 719	104 468	51 640	30 589	15 047	1 084	6 109
Pocahontas County	04	8 251	59 023	26 494	21 227	6 527	559	4 217
Polk County	03	388 606	2 569 769	825 933	348 854	923 449	125 664	345 870
Pottawattamie County	05	88 477	441 385	217 125	102 132	104 670	3 138	14 320
Poweshiek County	03	19 033	90 809	46 155	27 014	13 637	861	3 141
Ringgold County	05	5 421	38 563	14 744	13 389	7 897	463	2 071
Sac County	05	10 872	64 688	32 333	20 886	7 913	688	2 867
Scott County	01	159 414	777 641	382 242	151 062	143 479	65 750	35 108
Shelby County	05	12 717	82 605	34 332	26 650	17 734	727	3 161
Sioux County	05	32 104	147 553	61 962	43 071	34 346	2 622	5 553
Story County	04	83 021	488 574	130 868	73 475	149 580	76 934	57 717
Tama County	03	17 876	92 696	44 194	29 316	14 411	942	3 834
Taylor County	05	6 793	48 188	18 963	17 976	8 486	529	2 234
Union County	05	11 932	82 435	35 593	20 406	21 065	886	4 485
Van Buren County	02	7 777	49 407	22 631	15 075	8 686	579	2 436
Wapello County	02	35 885	228 334	102 101	56 119	60 356	1 869	7 890
Warren County	04	41 997	139 100	75 934	34 619	20 740	1 692	6 114
Washington County	02	21 314	100 423	51 422	31 197	13 000	836	3 968
Wayne County	02	6 669	56 799	21 252	19 341	13 360	562	2 285
Webster County	04	39 590	252 454	104 580	62 918	49 640	14 163	21 153
Winnebago County	04	11 445	65 705	29 939	21 453	10 700	753	2 860
Winneshiek County	04	21 307	103 567	41 981	37 039	18 555	1 072	4 919
Woodbury County	05	103 220	567 672	219 744	128 827	133 373	22 924	62 805
Worth County	04	7 773	40 991	18 646	13 682	6 240	496	1 927
Wright County	04	13 765	85 671	40 963	26 747	12 395	942	4 623
State undistributed			1 081 637	396	870 198	211 043	–	–
Kansas		**2 723 507**	**18 208 144**	**6 195 937**	**4 468 647**	**3 414 998**	**2 020 127**	**2 108 436**
Allen County	02	13 907	84 610	38 509	22 689	18 860	628	3 924
Anderson County	02	8 208	46 708	23 135	14 692	5 959	611	2 311
Atchison County	02	16 741	99 976	40 970	29 258	24 229	2 347	3 171
Barber County	01	5 034	36 190	17 104	12 706	4 062	800	1 518
Barton County	01	27 467	141 450	72 236	45 302	17 178	1 248	5 486
Bourbon County	02	15 086	107 895	42 085	28 868	27 598	3 743	5 600
Brown County	02	10 442	83 430	29 367	30 046	18 894	1 236	3 886
Butler County	04	61 127	224 144	127 939	54 204	29 982	3 269	8 750
Chase County	01	3 107	18 898	8 356	5 482	3 164	389	1 507
Chautauqua County	04	4 185	28 711	13 921	7 903	5 590	264	1 033
Cherokee County	02	21 815	127 219	55 626	33 375	32 554	2 509	3 155
Cheyenne County	01	2 955	31 624	10 033	16 689	3 931	182	789
Clark County	01	2 333	20 148	7 685	8 101	3 799	99	464
Clay County	01	8 573	60 994	28 134	20 885	8 555	1 140	2 280
Cloud County	01	9 859	86 333	31 776	29 098	20 220	2 483	2 756
Coffey County	02	8 815	44 576	21 539	15 781	3 972	842	2 442
Comanche County	01	1 915	17 479	7 026	6 162	3 708	99	484
Cowley County	04	35 860	280 324	93 874	48 690	38 817	92 471	6 473
Crawford County	02	38 398	236 897	94 342	58 123	73 186	3 181	8 064
Decatur County	01	3 295	38 613	11 758	20 083	5 278	298	1 197
Dickinson County	01	19 255	121 530	61 537	33 286	18 821	1 898	5 988
Doniphan County	02	8 149	48 482	18 457	16 450	10 462	1 183	1 931
Douglas County	02 03	102 983	398 181	147 750	66 980	137 465	14 919	31 067
Edwards County	01	3 275	29 358	9 597	13 498	4 680	314	1 271
Elk County	04	3 167	27 935	11 043	6 604	8 786	281	1 221
Ellis County	01	27 212	134 110	56 096	40 142	25 865	1 526	10 481
Ellsworth County	01	6 347	39 726	16 988	15 082	5 534	717	1 405
Finney County	01	39 176	124 061	52 645	37 818	24 985	1 078	7 534
Ford County	01	33 012	134 385	52 911	42 404	24 565	1 396	13 109
Franklin County	02	25 540	126 052	58 037	36 471	24 977	1 308	5 260
Geary County	01 02	26 313	651 338	86 117	17 599	37 299	50 199	460 124
Gove County	01	2 910	37 081	9 694	19 813	6 312	284	977
Graham County	01	2 808	32 028	9 854	15 953	4 704	276	1 241
Grant County	01	7 745	34 634	11 956	15 657	4 058	1 945	1 017
Gray County	01	6 063	35 422	11 430	18 238	4 354	248	1 152
Greeley County	01	1 420	31 298	4 083	21 099	5 623	83	411
Greenwood County	01 04	7 485	60 673	26 434	14 753	16 373	562	2 550
Hamilton County	01	2 666	30 199	6 502	18 235	4 957	99	406
Harper County	04	6 206	46 523	20 376	17 092	6 341	750	1 964
Harvey County	04	33 502	166 532	87 433	42 804	30 118	1 464	4 713
Haskell County	01	4 246	25 331	7 036	14 236	3 046	116	898
Hodgeman County	01	2 151	20 440	5 785	11 167	2 512	189	787
Jackson County	02	13 017	63 481	31 847	15 809	11 185	936	3 705
Jefferson County	02	18 798	79 119	46 035	18 815	8 375	1 936	3 957
Jewell County	01	3 433	37 319	12 413	15 419	7 169	413	1 905
Johnson County	03	486 515	1 785 235	823 587	320 725	125 430	237 365	278 128
Kearny County	01	4 591	38 940	7 846	13 624	16 826	99	545
Kingman County	04	8 382	51 444	23 179	17 650	7 965	512	2 138
Kiowa County	01	3 152	25 625	9 827	11 224	2 925	314	1 336
Labette County	02	22 259	153 157	61 343	37 636	31 156	18 142	4 881
Lane County	01	1 946	25 993	6 404	12 820	6 139	102	528
Leavenworth County	02	71 546	1 065 031	198 882	55 848	53 233	499 062	258 007
Lincoln County	01	3 498	27 861	10 589	10 095	5 306	405	1 467
Linn County	02	9 722	58 710	27 258	18 025	9 757	1 150	2 521
Logan County	01	2 855	32 836	9 125	16 386	6 455	132	737

See footnotes at end of table.

Table 15. **Federal Government Expenditure by State and County Area: Fiscal Year 2003**—Con.

[Thousand dollars]

State and county area	Congressional district	United States resident population[1]	Federal government expenditure					
			Total	Retirement and disability	Other direct payments	Grants	Procurement	Salaries and wages
Kansas—Con.								
Lyon County	01	35 805	174 715	68 418	37 854	57 691	1 903	8 848
McPherson County	01	29 346	129 332	71 316	38 363	11 222	3 531	4 900
Marion County	01	13 299	76 934	36 802	24 997	10 469	1 075	3 591
Marshall County	01	10 589	91 195	34 268	34 116	16 185	3 051	3 575
Meade County	01	4 662	28 302	11 533	13 167	2 798	116	687
Miami County	02	29 187	111 569	54 146	30 258	20 639	2 338	4 188
Mitchell County	01	6 707	49 890	19 740	20 475	7 258	464	1 953
Montgomery County	04	34 934	225 071	106 456	57 297	50 083	2 251	8 984
Morris County	01	5 995	42 157	20 563	11 680	6 227	1 673	2 014
Morton County	01	3 317	29 431	7 794	16 346	4 308	123	860
Nemaha County	01 02	10 500	73 584	27 247	31 319	10 401	1 131	3 486
Neosho County	02	16 580	99 871	46 132	25 857	22 461	1 721	3 701
Ness County	01	3 158	32 072	11 302	15 100	3 645	364	1 662
Norton County	01	5 796	51 186	16 309	19 639	12 697	900	1 641
Osage County	02	16 784	86 190	47 198	21 217	11 495	2 219	4 061
Osborne County	01	4 179	37 499	14 424	15 197	5 726	424	1 729
Ottawa County	01	6 177	34 667	15 613	12 246	5 018	475	1 316
Pawnee County	01	6 796	43 825	18 809	16 723	5 790	344	2 159
Phillips County	01	5 657	46 495	18 263	17 585	7 699	623	2 325
Pottawatomie County	02	18 714	79 898	40 750	22 660	12 217	1 030	3 240
Pratt County	01	9 437	60 253	26 706	23 990	7 147	446	1 964
Rawlins County	01	2 843	35 988	9 753	18 432	6 553	231	1 018
Reno County	01	63 832	326 494	160 997	91 008	55 385	3 025	16 079
Republic County	01	5 307	60 206	18 350	18 974	20 291	479	2 111
Rice County	01	10 412	59 881	29 073	19 624	5 434	3 210	2 540
Riley County	02	62 291	394 743	102 813	47 451	76 560	144 331	23 588
Rooks County	01	5 417	41 996	17 165	17 217	5 667	380	1 568
Rush County	01	3 418	30 839	12 119	13 105	3 933	331	1 351
Russell County	01	6 907	62 621	24 388	26 259	9 161	561	2 252
Saline County	01	53 737	274 116	127 735	63 687	55 573	6 874	20 247
Scott County	01	4 806	35 714	7 036	21 185	6 131	264	1 098
Sedgwick County	04	462 896	2 958 684	948 847	457 381	394 648	744 752	413 057
Seward County	01	23 091	78 151	29 821	25 024	15 399	2 283	5 623
Shawnee County	02	170 902	1 680 852	545 688	174 519	716 784	55 296	188 564
Sheridan County	01	2 662	38 307	7 359	21 905	8 241	149	653
Sherman County	01	6 277	65 212	17 699	34 108	9 802	323	3 280
Smith County	01	4 181	41 036	15 121	16 836	6 371	448	2 261
Stafford County	01	4 589	34 978	14 077	14 861	3 328	684	2 028
Stanton County	01	2 404	29 114	4 974	19 479	4 178	83	401
Stevens County	01	5 389	37 635	10 963	21 984	3 291	231	1 165
Sumner County	04	25 256	139 027	73 199	40 079	17 968	2 395	5 385
Thomas County	01	7 933	76 000	18 181	37 710	16 866	529	2 715
Trego County	01	3 103	25 592	9 807	11 171	3 633	190	790
Wabaunsee County	01	6 767	64 721	50 574	9 371	2 651	489	1 636
Wallace County	01	1 621	26 302	4 776	15 035	4 781	1 110	600
Washington County	01	6 131	56 526	20 584	24 210	7 790	759	3 182
Wichita County	01	2 447	49 354	5 889	16 444	9 033	17 350	638
Wilson County	02	10 080	61 120	28 531	16 146	13 356	674	2 414
Woodson County	02	3 631	26 466	12 545	7 419	3 907	1 331	1 264
Wyandotte County	03	157 091	1 115 705	338 035	229 187	349 176	45 918	153 389
State undistributed			1 060 338	541	825 157	234 641	–	–
Kentucky		**4 117 827**	**31 153 085**	**10 168 614**	**6 118 924**	**6 634 063**	**5 119 069**	**3 112 416**
Adair County	01	17 458	110 812	41 173	29 328	37 308	491	2 512
Allen County	01	18 262	93 850	40 332	19 456	31 360	562	2 141
Anderson County	06	19 812	66 450	40 234	12 658	10 604	545	2 410
Ballard County	01	8 193	57 581	26 798	16 973	8 761	3 052	1 996
Barren County	02	39 133	189 963	90 668	39 411	42 752	9 615	7 517
Bath County	04 05	11 413	68 481	26 783	10 898	28 436	715	1 649
Bell County	05	29 953	74 303	99 969	49 580	71 332	–158 745	12 167
Boone County	04	97 139	396 461	164 177	49 486	40 259	63 930	78 608
Bourbon County	06	19 598	135 428	48 102	24 020	23 583	37 549	2 174
Boyd County	04	49 554	367 569	167 667	80 229	71 082	14 536	34 055
Boyle County	06	27 837	133 768	71 375	29 212	26 333	1 826	5 022
Bracken County	04	8 487	44 104	20 162	10 287	11 671	413	1 571
Breathitt County	05	15 850	131 948	49 965	21 171	54 849	2 131	3 832
Breckinridge County	02	19 011	101 792	50 056	22 488	24 107	1 387	3 753
Bullitt County	02	64 909	349 041	101 194	34 888	22 829	186 167	3 964
Butler County	01	13 199	64 650	26 995	16 783	18 399	463	2 009
Caldwell County	01	12 824	77 055	38 631	19 400	15 303	978	2 744
Calloway County	01	34 671	164 640	81 177	48 737	26 380	2 413	5 933
Campbell County	04	87 970	391 922	195 991	102 625	63 479	11 563	18 265
Carlisle County	01	5 384	32 851	15 259	10 116	6 090	315	1 071
Carroll County	04	10 230	61 977	23 955	11 861	20 514	3 630	2 016
Carter County	04	27 144	222 438	70 409	34 484	90 740	21 929	4 877
Casey County	01	15 977	83 147	36 330	17 453	27 043	564	1 756
Christian County	01	69 912	1 617 223	144 463	67 941	91 693	300 705	1 012 422
Clark County	06	33 958	165 948	86 687	29 449	40 115	1 836	7 862
Clay County	05	24 346	190 457	66 459	29 960	70 254	1 473	22 310
Clinton County	01	9 605	88 792	25 020	20 754	38 966	1 781	2 271
Crittenden County	01	9 092	56 478	26 153	16 216	10 542	397	3 171
Cumberland County	01	7 159	51 706	19 464	13 648	17 065	607	921
Daviess County	02	92 540	467 053	224 936	107 517	108 191	7 467	18 943
Edmonson County	02	11 869	60 521	24 727	11 571	13 213	2 362	8 646
Elliott County	04	6 935	32 927	12 911	5 894	13 570	116	436
Estill County	06	15 192	106 920	48 786	24 457	30 409	866	2 402
Lexington-Fayette County	06	266 798	1 624 708	498 257	286 668	372 286	259 775	207 723
Fleming County	04	14 379	75 965	32 667	16 556	23 510	654	2 578

See footnotes at end of table.

Table 15. **Federal Government Expenditure by State and County Area: Fiscal Year 2003**—Con.

[Thousand dollars]

State and county area	Congressional district	United States resident population[1]	Federal government expenditure					
			Total	Retirement and disability	Other direct payments	Grants	Procurement	Salaries and wages
Kentucky—Con.								
Floyd County	05	42 272	310 380	147 836	71 433	71 866	7 998	11 248
Franklin County	06	48 051	1 364 661	263 544	89 154	977 444	2 852	31 667
Fulton County	01	7 419	65 669	25 501	17 686	17 755	1 949	2 776
Gallatin County	04	7 995	31 630	14 259	6 676	8 448	887	1 360
Garrard County	06	15 850	66 583	35 595	12 849	15 736	512	1 892
Grant County	04	23 983	101 317	47 283	18 729	30 355	1 776	3 174
Graves County	01	37 252	209 998	103 408	58 716	34 532	3 019	10 323
Grayson County	02	24 600	142 815	64 788	31 257	41 809	1 068	3 893
Green County	02	11 787	61 000	28 094	16 469	14 719	331	1 387
Greenup County	04	36 952	196 303	114 532	45 486	30 352	2 042	3 892
Hancock County	02	8 433	34 057	18 074	6 893	7 470	331	1 289
Hardin County	02	96 052	932 124	312 776	74 558	53 882	14 266	476 642
Harlan County	05	32 095	393 232	218 678	48 585	63 337	52 136	10 496
Harrison County	04	18 227	81 694	41 016	17 235	18 608	915	3 919
Hart County	02	17 879	103 252	41 012	19 702	39 801	554	2 182
Henderson County	01	45 129	224 506	107 572	57 259	38 167	14 814	6 695
Henry County	04	15 543	67 729	30 096	18 083	15 238	1 295	3 017
Hickman County	01	5 165	29 532	10 965	10 034	7 218	198	1 117
Hopkins County	01	46 839	342 789	138 028	56 464	47 474	90 881	9 942
Jackson County	05	13 595	109 163	32 839	17 169	35 971	21 091	2 093
Louisville-Jefferson County	02 03	699 017	6 107 353	1 637 445	904 210	856 238	2 298 289	411 170
Jessamine County	06	41 508	158 195	76 308	24 648	32 129	20 013	5 096
Johnson County	05	23 647	159 686	71 720	32 319	49 834	2 422	3 391
Kenton County	04	152 287	840 792	309 557	155 082	150 351	29 578	196 223
Knott County	05	17 614	117 874	45 650	23 330	44 979	1 104	2 810
Knox County	05	31 708	197 404	69 305	38 936	75 071	788	13 304
Larue County	02	13 437	81 297	34 256	17 705	25 920	923	2 493
Laurel County	05	55 488	267 053	127 609	44 385	70 168	5 504	19 387
Lawrence County	05	15 895	99 242	46 435	19 385	30 257	733	2 432
Lee County	05	7 900	58 326	23 408	11 453	21 908	413	1 144
Leslie County	05	12 203	98 707	41 501	19 732	34 577	994	1 903
Letcher County	05	24 843	177 908	86 746	37 113	48 008	1 513	4 529
Lewis County	04	13 796	77 119	33 878	16 027	25 694	314	1 206
Lincoln County	01 06	24 535	134 115	57 813	26 601	40 469	808	8 424
Livingston County	01	9 726	93 395	29 474	16 402	10 417	32 544	4 558
Logan County	01	26 841	145 587	64 487	41 987	34 320	978	3 815
Lyon County	01	8 078	42 875	24 926	10 040	5 873	320	1 716
McCracken County	01	64 768	1 577 622	183 790	90 926	66 970	1 188 675	47 260
McCreary County	05	17 190	143 532	49 511	24 901	34 499	29 242	5 379
McLean County	01	9 872	53 892	26 096	16 445	9 067	430	1 855
Madison County	06	74 814	378 058	145 591	76 991	95 571	28 298	31 607
Magoffin County	05	13 334	98 664	35 204	18 897	42 546	849	1 169
Marion County	02	18 533	93 814	41 265	20 660	28 037	760	3 092
Marshall County	01	30 559	154 296	89 857	38 954	16 426	2 852	6 206
Martin County	05	12 521	95 030	39 615	15 130	30 520	3 126	6 641
Mason County	04	16 815	90 751	37 595	21 687	26 906	709	3 854
Meade County	02	27 619	92 554	59 837	16 987	12 739	643	2 349
Menifee County	05	6 618	45 347	16 746	6 125	10 249	3 250	8 976
Mercer County	06	21 410	92 678	51 713	18 806	18 267	762	3 130
Metcalfe County	01	10 042	57 065	24 934	13 177	16 700	489	1 766
Monroe County	01	11 740	87 399	31 948	21 562	30 382	529	2 978
Montgomery County	06	23 535	116 292	55 544	23 239	31 831	1 430	4 248
Morgan County	05	14 278	79 694	32 126	14 271	30 932	421	1 944
Muhlenberg County	01	31 691	305 748	96 438	42 590	28 835	97 939	39 945
Nelson County	02	39 635	157 400	75 260	33 731	27 709	4 470	16 230
Nicholas County	04	6 937	40 487	17 623	10 134	11 043	231	1 456
Ohio County	01 02	23 165	114 957	59 545	28 522	20 876	1 074	4 940
Oldham County	04	50 517	88 424	50 827	20 437	10 878	1 360	4 922
Owen County	04	11 092	40 928	18 901	9 877	10 527	331	1 294
Owsley County	05	4 755	46 792	14 829	9 208	21 669	231	854
Pendleton County	04	15 090	58 470	28 173	12 864	15 031	695	1 709
Perry County	05	29 492	232 542	106 672	43 482	60 852	11 812	9 724
Pike County	05	67 495	499 766	242 627	89 296	140 082	11 067	16 693
Powell County	06	13 347	57 559	27 585	9 140	18 464	421	1 950
Pulaski County	05	58 013	412 623	177 154	57 372	160 692	3 208	14 197
Robertson County	04	2 320	12 275	5 219	3 695	3 001	66	293
Rockcastle County	05	16 644	109 378	39 618	18 113	49 064	854	1 730
Rowan County	05	22 397	120 941	45 345	31 022	37 737	1 122	5 715
Russell County	01	16 586	119 565	47 797	21 359	45 823	1 706	2 880
Scott County	04 06	36 726	109 034	57 143	24 770	22 388	1 001	3 733
Shelby County	02	35 900	119 997	58 998	24 450	29 042	1 817	5 690
Simpson County	01	16 664	74 265	34 017	21 462	15 981	666	2 139
Spencer County	02	14 301	37 780	20 994	8 304	6 447	429	1 607
Taylor County	02	23 347	136 748	65 912	32 920	24 735	7 784	5 398
Todd County	01	12 019	61 859	25 000	18 294	15 946	474	2 146
Trigg County	01	12 877	84 049	43 173	17 283	12 157	6 590	4 846
Trimble County	04	8 759	32 144	17 656	8 026	4 957	298	1 208
Union County	01	15 751	280 088	39 150	22 152	12 503	203 217	3 066
Warren County	02	95 778	478 651	192 698	110 153	120 530	13 938	41 332
Washington County	02	11 260	56 998	24 209	14 387	15 811	443	2 148

See footnotes at end of table.

Table 15. **Federal Government Expenditure by State and County Area: Fiscal Year 2003**—Con.

[Thousand dollars]

State and county area	Congressional district	United States resident population[1]	Federal government expenditure					
			Total	Retirement and disability	Other direct payments	Grants	Procurement	Salaries and wages
Kentucky—Con.								
Wayne County	05	20 277	125 738	48 354	26 111	46 878	1 927	2 467
Webster County	01	14 051	80 091	38 655	19 303	13 634	6 027	2 472
Whitley County	05	37 261	346 825	142 561	62 181	60 539	73 717	7 827
Wolfe County	05	6 939	60 983	22 226	8 947	27 283	530	1 997
Woodford County	06	23 659	77 792	47 400	16 148	10 278	936	3 029
State undistributed			1 631 207	1 133	1 328 465	301 609	–	–
Louisiana		**4 496 334**	**31 646 299**	**9 559 415**	**8 424 174**	**7 820 264**	**3 194 691**	**2 647 755**
Acadia Parish	07	59 246	372 537	118 308	104 537	129 470	13 081	7 142
Allen Parish	04 05	25 268	197 618	50 894	40 176	63 272	4 672	38 605
Ascension Parish	03	84 424	269 657	119 955	76 640	59 972	2 365	10 725
Assumption Parish	03	23 269	118 497	44 121	34 859	32 442	3 617	3 458
Avoyelles Parish	05	41 791	275 027	93 021	75 378	94 809	5 149	6 670
Beauregard Parish	04	33 514	166 365	85 002	38 586	33 539	1 399	7 838
Bienville Parish	04	15 320	107 589	41 926	30 541	31 117	704	3 300
Bossier Parish	04	101 999	862 525	300 012	89 228	72 167	67 298	333 820
Caddo Parish	04	250 342	1 494 644	556 300	366 152	385 456	52 697	134 040
Calcasieu Parish	07	183 889	1 033 606	396 594	242 198	185 042	170 456	39 316
Caldwell Parish	05	10 599	70 110	25 344	23 884	18 067	1 136	1 679
Cameron Parish	07	9 708	42 110	13 089	12 369	6 837	7 776	2 040
Catahoula Parish	05	10 615	103 141	26 188	41 354	32 112	503	2 985
Claiborne Parish	04	16 534	99 158	36 622	25 750	32 493	1 605	2 688
Concordia Parish	05	19 730	153 217	48 627	44 326	50 085	5 295	4 883
De Soto Parish	04	25 990	148 883	58 884	39 050	46 521	603	3 825
East Baton Rouge Parish	06	412 447	3 174 137	909 063	517 854	1 547 547	44 316	155 357
East Carroll Parish	05	8 997	85 501	17 134	31 499	33 702	1 799	1 367
East Feliciana Parish	06	21 095	122 394	38 743	32 993	45 376	670	4 612
Evangeline Parish	05 07	35 149	262 072	82 038	72 301	102 612	1 243	3 879
Franklin Parish	05	20 860	162 959	42 856	55 342	59 742	678	4 341
Grant Parish	04	18 887	244 073	46 375	27 857	43 982	98 882	26 977
Iberia Parish	03	74 146	361 987	147 507	83 334	113 384	9 281	8 481
Iberville Parish	05 06	32 811	194 618	63 347	57 402	58 694	10 003	5 172
Jackson Parish	05	15 259	104 611	41 651	32 893	24 981	595	4 490
Jefferson Parish	01 02 03	452 459	2 141 887	917 803	639 351	307 148	138 833	138 752
Jefferson Davis Parish	07	31 113	226 922	67 909	58 963	90 954	3 563	5 532
Lafayette Parish	07	194 239	814 177	324 317	195 486	178 029	53 027	63 319
Lafourche Parish	03	91 281	475 100	173 875	116 831	80 813	93 662	9 920
La Salle Parish	05	14 179	78 663	34 224	24 485	17 429	149	2 377
Lincoln Parish	05	42 413	204 560	71 252	67 436	57 436	1 431	7 004
Livingston Parish	06	102 046	309 993	158 117	87 874	50 926	3 811	9 264
Madison Parish	05	13 079	115 289	24 134	40 820	46 739	1 269	2 327
Morehouse Parish	05	30 671	242 965	74 847	85 892	77 116	904	4 206
Natchitoches Parish	04	39 002	258 853	77 842	67 739	97 763	4 373	11 135
Orleans Parish	01 02	469 032	5 930 877	1 115 035	1 065 459	1 285 514	1 672 558	792 312
Ouachita Parish	05	147 898	765 033	292 149	218 891	207 624	12 727	33 642
Plaquemines Parish	03	28 025	241 237	51 738	33 333	28 081	97 501	30 584
Pointe Coupee Parish	05 06	22 564	133 275	46 012	34 348	47 171	2 386	3 358
Rapides Parish	05	127 394	847 518	331 684	200 118	172 513	28 563	114 640
Red River Parish	04	9 524	74 553	20 203	17 550	26 393	8 757	1 649
Richland Parish	05	20 623	158 861	43 988	52 731	55 515	863	5 764
Sabine Parish	04	23 406	151 465	64 559	33 497	46 476	3 844	3 089
St. Bernard Parish	03	66 113	338 015	159 999	123 564	39 699	7 218	7 535
St. Charles Parish	01 03	49 353	231 579	81 824	49 216	30 425	61 465	8 651
St. Helena Parish	06	10 307	50 651	13 356	14 671	21 459	258	907
St. James Parish	03	21 118	111 522	44 236	33 442	24 436	5 376	4 033
St. John The Baptist Parish	03	44 816	190 413	76 727	47 289	30 170	31 065	5 163
St. Landry Parish	07	89 041	580 532	190 029	151 216	217 612	10 014	11 662
St. Martin Parish	03	49 911	216 017	82 478	51 248	71 930	4 858	5 503
St. Mary Parish	03	52 357	298 893	118 604	77 149	68 110	24 420	10 610
St. Tammany Parish	01	207 743	854 553	424 698	230 358	103 277	48 492	47 728
Tangipahoa Parish	01	103 591	583 675	207 216	182 554	170 527	3 793	19 584
Tensas Parish	05	6 247	72 073	13 714	28 891	24 423	4 085	961
Terrebonne Parish	03	106 107	503 597	219 767	151 296	101 313	13 829	17 392
Union Parish	05	22 966	132 634	52 323	36 437	36 853	1 677	5 345
Vermilion Parish	07	54 222	275 716	108 157	91 944	62 363	4 247	9 004
Vernon Parish	04	50 669	895 170	119 524	48 547	50 976	264 028	412 096
Washington Parish	01	43 947	321 094	119 203	109 965	79 470	4 866	7 589
Webster Parish	04	41 404	265 393	117 102	72 398	66 062	3 166	6 666
West Baton Rouge Parish	06	21 717	156 851	39 471	29 865	26 186	58 177	3 152
West Carroll Parish	05	12 236	92 910	27 840	31 851	30 189	433	2 598
West Feliciana Parish	06	15 235	48 103	14 598	10 859	12 953	8 549	1 144
Winn Parish	05	16 397	96 763	34 694	28 381	29 191	629	3 868
State undistributed			1 931 879	568	1 585 729	345 582	–	–
Maine		**1 305 728**	**9 965 703**	**3 402 746**	**1 752 855**	**2 609 839**	**1 311 784**	**888 479**
Androscoggin County	02	106 115	597 287	265 171	124 419	178 903	6 067	22 727
Aroostook County	02	73 428	604 234	228 186	109 624	204 871	20 652	40 901
Cumberland County	01 02	270 923	1 713 591	627 562	277 807	354 998	167 311	285 913
Franklin County	02	29 763	155 798	71 495	33 690	42 453	3 074	5 086
Hancock County	02	52 792	371 184	140 089	54 558	134 795	18 872	22 871
Kennebec County	01 02	119 683	1 225 118	355 360	127 166	628 287	22 099	92 206
Knox County	01	40 406	247 973	110 497	44 854	78 229	3 118	11 275
Lincoln County	01	34 729	189 640	102 469	35 758	39 873	4 399	7 140
Oxford County	02	56 151	322 319	149 189	67 154	83 183	12 682	10 111
Penobscot County	02	146 982	963 180	378 249	166 141	277 170	44 488	97 132

See footnotes at end of table.

Table 15. **Federal Government Expenditure by State and County Area: Fiscal Year 2003**—Con.

[Thousand dollars]

State and county area	Congressional district	United States resident population[1]	Federal government expenditure					
			Total	Retirement and disability	Other direct payments	Grants	Procurement	Salaries and wages
Maine—Con.								
Piscataquis County	02	17 394	116 234	58 112	23 053	30 875	760	3 433
Sagadahoc County	01	36 455	932 601	95 216	24 657	33 926	753 581	25 221
Somerset County	02	51 154	307 494	133 686	55 019	98 747	10 767	9 276
Waldo County	02	38 248	299 827	91 565	34 500	56 697	109 630	7 436
Washington County	02	33 479	282 216	104 565	51 950	96 638	12 451	16 612
York County	01	198 026	1 172 722	491 123	165 294	163 331	121 833	231 140
State undistributed			464 283	213	357 210	106 860	–	–
Maryland		**5 508 909**	**57 646 254**	**13 306 464**	**9 160 528**	**8 632 085**	**16 215 876**	**10 331 302**
Allegany County	06	73 668	548 961	226 491	151 260	114 570	17 434	39 207
Anne Arundel County	01 02 03 05	506 620	4 676 105	1 447 742	426 113	396 056	1 467 129	939 065
Baltimore County	[2]	777 184	4 850 147	1 906 224	936 610	452 975	545 071	1 009 267
Calvert County	05	84 110	309 834	200 662	49 265	36 358	9 420	14 130
Caroline County	01	30 861	162 780	72 472	40 617	40 211	4 370	5 111
Carroll County	06	163 207	656 602	359 015	143 417	60 336	68 134	25 700
Cecil County	01	92 746	416 138	199 143	81 665	38 450	20 224	76 656
Charles County	05	133 049	715 418	341 733	83 328	69 866	60 387	160 104
Dorchester County	01	30 612	236 161	82 192	52 964	61 278	30 958	8 768
Frederick County	06	213 662	1 873 976	427 695	130 054	289 084	805 002	222 141
Garrett County	06	30 049	169 437	71 993	37 787	41 700	13 084	4 873
Harford County	01 02 06	232 175	1 735 999	517 808	169 243	98 054	531 960	418 934
Howard County	03 07	264 265	1 080 852	422 797	103 736	124 180	363 711	66 427
Kent County	01	19 680	142 483	69 874	39 755	20 520	7 185	5 148
Montgomery County	04 06 08	918 881	13 341 393	2 151 158	692 970	1 236 334	5 673 999	3 586 932
Prince George's County	04 05 08	838 716	9 127 748	2 051 802	616 980	895 290	3 333 759	2 229 916
Queen Anne's County	01	44 108	192 078	94 007	36 567	31 146	23 872	6 486
St. Mary's County	05	92 754	2 181 718	245 303	69 018	68 007	1 237 527	561 864
Somerset County	01	25 447	148 189	54 771	35 362	45 708	6 605	5 743
Talbot County	01	34 670	228 829	119 641	52 969	27 517	10 615	18 088
Washington County	06	136 796	690 803	325 678	142 367	122 080	66 467	34 212
Wicomico County	01	87 375	421 955	187 349	89 605	97 386	22 154	25 460
Worcester County	01	49 604	510 039	174 947	60 420	56 082	205 038	13 552
Baltimore City Area	02 03 07	628 670	9 446 933	1 553 660	1 510 120	3 837 865	1 691 770	853 518
State undistributed			3 781 676	2 308	3 408 337	371 031	–	–
Massachusetts		**6 433 422**	**51 264 811**	**13 793 808**	**12 338 842**	**13 328 309**	**8 357 478**	**3 446 374**
Barnstable County	10	229 545	1 767 528	823 636	404 406	258 152	141 040	140 294
Berkshire County	01	133 310	1 087 854	359 030	225 762	191 841	244 429	66 792
Bristol County	03 04 09	547 008	3 276 213	1 178 526	738 093	853 104	405 965	100 525
Dukes County	10	15 601	68 366	34 480	18 670	10 163	1 237	3 815
Essex County	05 06	737 848	5 356 706	1 571 014	964 135	835 452	1 745 887	240 218
Franklin County	01	72 204	374 902	159 488	89 092	95 591	16 279	14 452
Hampden County	01 02	461 190	2 916 333	1 091 980	640 729	760 554	117 137	305 933
Hampshire County	01 02	155 101	785 201	287 869	158 273	201 605	57 428	80 025
Middlesex County	[2]	1 471 724	12 515 405	2 862 809	1 918 711	2 557 079	4 241 358	935 449
Nantucket County	10	10 724	36 746	17 181	9 427	4 385	985	4 768
Norfolk County	[2]	654 331	3 551 874	1 141 503	1 070 668	461 169	740 306	138 228
Plymouth County	04 09 10	487 521	2 214 447	985 370	541 710	445 853	77 010	164 504
Suffolk County	07 08 09	680 705	9 797 126	1 728 745	1 256 647	5 340 702	438 792	1 032 241
Worcester County	01 02 03 05	776 610	3 926 504	1 551 427	1 005 765	1 020 557	129 625	219 130
State undistributed			3 589 607	750	3 296 753	292 103	–	–
Michigan		**10 079 985**	**57 870 131**	**22 042 243**	**15 556 063**	**12 969 959**	**3 884 004**	**3 417 861**
Alcona County	01	11 572	89 941	49 119	18 628	19 019	697	2 477
Alger County	01	9 767	64 145	29 785	13 450	15 858	1 113	3 939
Allegan County	02 06	110 331	376 984	176 304	80 415	105 505	3 997	10 762
Alpena County	01	30 781	207 252	98 286	46 856	47 121	3 887	11 102
Antrim County	01	24 094	119 785	64 837	25 227	19 010	6 842	3 870
Arenac County	01	17 309	117 971	54 371	27 639	26 411	5 761	3 790
Baraga County	01	8 782	58 798	24 634	10 643	20 421	717	2 384
Barry County	03	58 774	182 789	106 743	41 376	24 769	3 808	6 093
Bay County	01 05	109 452	582 929	269 801	154 268	132 523	8 929	17 407
Benzie County	02	17 078	85 761	47 972	14 663	17 682	2 561	2 884
Berrien County	06	162 766	876 352	415 652	202 135	217 237	15 824	25 504
Branch County	07	46 414	183 012	95 538	48 071	32 548	1 455	5 399
Calhoun County	06 07	138 854	971 173	373 129	175 133	190 809	60 113	171 989
Cass County	06	51 385	199 731	103 920	47 774	41 101	1 380	5 555
Charlevoix County	01	26 712	123 519	65 315	23 325	17 915	10 584	6 380
Cheboygan County	01	27 405	132 193	71 621	29 458	22 244	913	7 956
Chippewa County	01	38 822	249 245	95 381	40 298	81 010	11 352	21 204
Clare County	04	31 589	193 006	104 162	49 031	35 209	1 065	3 540
Clinton County	08	67 609	207 000	101 260	44 633	21 751	5 851	33 504
Crawford County	01	14 808	76 558	38 490	15 645	8 825	3 310	10 288
Delta County	01	38 317	237 780	117 353	50 897	48 703	7 587	13 239
Dickinson County	01	27 186	204 520	82 386	28 337	27 687	32 892	33 218
Eaton County	07	106 197	382 908	160 868	71 045	118 445	3 150	29 401
Emmet County	01	32 741	139 922	76 933	29 265	25 785	1 490	6 450
Genesee County	05	442 250	2 292 201	1 012 843	631 268	527 836	27 672	92 583
Gladwin County	01	26 939	150 276	85 503	37 727	22 679	909	3 458
Gogebic County	01	17 329	133 435	61 737	30 207	23 390	7 094	11 007
Grand Traverse County	04	82 011	399 262	201 780	71 677	72 652	17 350	35 803
Gratiot County	04	42 501	206 597	92 439	54 371	48 473	3 209	8 104
Hillsdale County	07	47 230	196 514	102 770	47 006	38 118	2 190	6 431
Houghton County	01	36 249	211 394	85 310	46 427	57 133	9 328	13 197
Huron County	10	35 216	218 057	103 224	59 826	46 671	1 744	6 591
Ingham County	08	282 030	3 641 040	994 357	349 140	2 026 674	147 616	123 253
Ionia County	03	63 573	209 134	105 426	53 424	41 547	1 861	6 877
Iosco County	01	26 888	191 986	109 927	44 390	26 841	4 210	6 618
Iron County	01	12 787	93 615	47 807	21 675	19 358	1 247	3 528
Isabella County	04	64 663	212 963	95 464	57 425	49 679	1 902	8 493
Jackson County	07	162 321	722 574	360 577	171 702	136 968	25 102	28 226
Kalamazoo County	06	242 110	1 064 790	472 767	218 203	235 126	62 374	76 321
Kalkaska County	04	17 177	66 228	33 817	14 854	12 459	3 264	1 834

See footnotes at end of table.

Table 15. **Federal Government Expenditure by State and County Area: Fiscal Year 2003**—Con.

[Thousand dollars]

State and county area	Congressional district	United States resident population[1]	Federal government expenditure					
			Total	Retirement and disability	Other direct payments	Grants	Procurement	Salaries and wages
Michigan—Con.								
Kent County	02 03	590 417	2 354 891	1 043 266	450 649	473 767	193 984	193 224
Keweenaw County	01	2 227	13 956	7 294	3 534	2 098	176	854
Lake County	02	11 795	76 564	38 157	16 881	17 856	463	3 208
Lapeer County	10	91 314	274 470	149 639	62 666	48 067	3 628	10 471
Leelanau County	04	21 860	84 917	47 366	17 470	12 668	1 118	6 294
Lenawee County	07	100 786	435 152	222 406	114 523	78 836	5 377	14 009
Livingston County	08	172 881	392 566	224 648	82 459	43 582	24 791	17 086
Luce County	01	6 919	42 161	18 513	9 881	12 161	569	1 038
Mackinac County	01	11 470	65 931	33 018	14 014	12 975	579	5 346
Macomb County	10 12	813 948	5 061 149	1 773 880	980 157	337 184	1 575 545	394 383
Manistee County	02	25 317	143 381	73 147	33 313	21 107	8 827	6 986
Marquette County	01	64 616	338 206	169 221	77 781	62 214	8 020	20 970
Mason County	02	28 685	148 467	79 509	34 384	22 884	5 738	5 953
Mecosta County	04	41 728	176 183	91 652	46 742	30 376	1 614	5 797
Menominee County	01	25 084	121 872	64 253	27 557	24 497	1 265	4 299
Midland County	04	84 492	299 217	169 355	69 301	47 152	3 203	10 206
Missaukee County	04	15 189	63 257	32 890	16 293	9 406	2 693	1 974
Monroe County	15	150 673	574 893	301 255	145 596	104 304	7 702	16 036
Montcalm County	04	62 926	281 205	139 101	69 562	61 035	2 214	9 294
Montmorency County	01	10 492	83 856	45 278	19 469	17 569	264	1 275
Muskegon County	02	173 090	877 377	407 802	178 135	182 404	80 790	28 246
Newaygo County	02	49 271	189 006	102 758	42 591	33 827	4 461	5 370
Oakland County	08 09 11 12	1 207 869	4 933 945	2 424 118	1 282 102	655 766	267 916	304 042
Oceana County	02	28 074	137 859	67 477	30 017	24 824	11 678	3 863
Ogemaw County	01	21 792	128 314	68 098	32 069	23 702	763	3 681
Ontonagon County	01	7 571	61 220	28 496	12 291	12 787	4 220	3 427
Osceola County	04	23 509	131 963	66 510	27 490	29 345	4 915	3 704
Oscoda County	01	9 461	46 373	25 606	11 653	5 819	1 059	2 237
Otsego County	01	24 268	111 977	59 388	19 736	16 084	3 480	13 289
Ottawa County	02	249 391	801 338	415 153	138 724	90 250	124 633	32 578
Presque Isle County	01	14 286	93 546	52 117	19 379	18 141	711	3 199
Roscommon County	04	26 230	175 257	104 854	50 340	17 484	565	2 014
Saginaw County	04 05	209 327	1 153 204	523 243	257 421	249 531	36 608	86 400
St. Clair County	10	169 063	659 177	297 528	164 566	136 075	31 925	29 085
St. Joseph County	06	62 864	258 205	135 983	65 130	46 214	2 866	8 011
Sanilac County	10	44 583	228 482	108 116	66 784	36 746	9 434	7 402
Schoolcraft County	01	8 772	59 999	28 434	13 346	13 485	1 134	3 600
Shiawassee County	04 08	72 543	315 393	163 842	82 267	54 584	2 378	12 322
Tuscola County	05	58 382	298 122	136 415	73 593	50 145	28 946	9 024
Van Buren County	06	78 210	370 417	167 606	85 312	98 309	9 365	9 825
Washtenaw County	07 15	338 562	1 943 935	503 906	273 145	790 579	181 329	194 975
Wayne County	11 13 14 15	2 028 778	13 268 353	4 559 741	3 373 474	3 668 867	623 611	1 042 660
Wexford County	02	31 251	243 032	81 044	31 087	30 259	91 097	9 544
State undistributed			4 278 002	552	3 735 650	541 799	–	–
Minnesota		**5 059 375**	**27 579 977**	**9 627 064**	**6 513 625**	**6 913 535**	**2 405 899**	**2 119 854**
Aitkin County	08	15 782	103 658	53 437	18 887	27 328	947	3 058
Anoka County	03 05 06	314 074	603 806	344 838	111 469	105 453	27 032	15 015
Becker County	07	31 174	194 359	76 961	37 572	59 782	7 196	12 848
Beltrami County	07 08	41 797	250 672	87 165	43 915	95 927	4 228	19 437
Benton County	06	36 925	136 464	84 998	23 502	22 776	910	4 277
Big Stone County	07	5 653	41 111	16 831	12 612	8 764	432	2 473
Blue Earth County	01	57 306	297 051	114 291	57 805	97 997	5 224	21 733
Brown County	01	26 505	133 737	64 515	36 168	21 515	6 398	5 142
Carlton County	08	33 044	185 364	86 443	33 184	57 483	2 411	5 843
Carver County	02	78 960	176 898	84 079	48 081	23 873	5 663	15 202
Cass County	08	28 205	206 236	81 606	33 955	76 110	2 702	11 863
Chippewa County	07	12 808	68 423	30 178	20 962	13 285	694	3 304
Chisago County	08	46 165	144 598	85 703	30 372	19 724	1 808	6 991
Clay County	07	51 983	250 477	103 100	65 668	71 623	1 824	8 263
Clearwater County	07	8 424	59 297	18 910	11 578	25 820	979	2 010
Cook County	08	5 282	31 882	13 817	3 756	8 022	1 233	5 053
Cottonwood County	01	12 019	74 761	32 192	23 647	14 304	894	3 724
Crow Wing County	08	58 430	306 620	160 556	59 942	69 399	5 376	11 346
Dakota County	02 04	373 311	967 688	472 404	130 869	112 491	102 327	149 598
Dodge County	01	18 931	66 435	29 520	22 395	10 774	1 370	2 377
Douglas County	07	34 117	168 260	86 857	37 837	34 368	1 804	7 394
Faribault County	01	15 737	95 498	44 133	31 178	15 573	1 075	3 538
Fillmore County	01	21 314	120 065	50 450	38 866	24 913	1 308	4 528
Freeborn County	01	31 961	174 978	84 904	45 927	35 185	2 685	6 278
Goodhue County	02	45 167	183 843	94 801	45 724	33 769	2 183	7 366
Grant County	07	6 243	53 158	18 033	16 267	16 819	417	1 623
Hennepin County	02 03 05 06	1 121 035	7 240 659	2 081 226	1 114 700	1 784 495	1 438 442	821 796
Houston County	01	19 980	96 687	44 820	21 169	25 828	1 047	3 823
Hubbard County	08	18 635	97 908	49 404	20 841	24 353	709	2 601
Isanti County	08	35 372	105 831	53 889	21 908	24 515	1 008	4 511
Itasca County	08	44 265	248 701	125 868	45 527	57 852	8 897	10 557
Jackson County	01	11 170	57 866	24 083	21 106	9 980	509	2 188
Kanabec County	08	15 867	65 477	33 132	11 969	17 381	529	2 466
Kandiyohi County	07	41 148	233 346	91 819	50 828	66 404	12 471	11 824
Kittson County	07	4 968	56 514	13 911	21 935	17 053	798	2 818
Koochiching County	08	14 018	90 785	43 362	15 378	23 848	1 772	6 425
Lac Qui Parle County	07	7 867	50 022	20 261	19 174	7 387	612	2 588
Lake County	08	11 160	68 369	37 006	11 081	17 950	549	1 784
Lake of The Woods County	07	4 384	26 920	11 469	6 814	7 098	198	1 341
Le Sueur County	01 02	26 763	108 452	57 429	25 791	19 869	1 131	4 233
Lincoln County	07	6 159	44 463	16 312	17 570	8 519	380	1 682
Lyon County	07	24 819	121 864	51 808	33 027	27 289	1 963	7 777
McLeod County	07	35 864	126 569	68 196	33 855	16 657	2 554	5 308
Mahnomen County	07	5 113	45 295	12 728	11 880	18 842	669	1 175
Marshall County	07	9 997	96 509	24 586	44 186	22 453	1 132	4 151

See footnotes at end of table.

Table 15. **Federal Government Expenditure by State and County Area: Fiscal Year 2003**—Con.

[Thousand dollars]

State and county area	Congressional district	United States resident population[1]	Federal government expenditure					
			Total	Retirement and disability	Other direct payments	Grants	Procurement	Salaries and wages
Minnesota—Con.								
Martin County	01	21 221	115 636	57 368	34 311	18 042	1 371	4 544
Meeker County	07	23 205	95 761	46 591	26 447	17 149	998	4 577
Mille Lacs County	08	24 317	133 699	64 222	31 346	31 569	2 470	4 091
Morrison County	08	32 589	185 168	73 392	40 445	46 432	4 753	20 147
Mower County	01	38 823	214 072	103 312	58 331	38 754	4 940	8 735
Murray County	01	8 981	53 530	22 728	19 668	8 011	595	2 528
Nicollet County	01	30 733	83 037	40 206	25 375	13 438	700	3 318
Nobles County	01	20 621	111 589	48 069	30 678	25 950	1 018	5 874
Norman County	07	7 191	73 048	19 800	32 289	17 845	751	2 363
Olmsted County	01	131 384	639 085	211 484	93 747	250 567	24 927	58 359
Otter Tail County	07	58 847	318 530	147 972	84 261	66 310	5 955	14 031
Pennington County	07	13 636	87 951	30 129	25 120	27 385	680	4 637
Pine County	08	27 746	145 327	64 712	25 446	33 238	2 043	19 888
Pipestone County	01	9 681	60 524	23 881	17 612	14 833	685	3 514
Polk County	07	30 905	236 863	73 008	72 245	59 497	24 362	7 752
Pope County	07	11 252	66 245	29 645	22 666	10 899	797	2 238
Ramsey County	04 05 06	506 355	4 264 191	1 230 126	625 680	1 586 069	489 313	333 003
Red Lake County	07	4 319	31 276	9 361	11 086	9 306	331	1 193
Redwood County	07	16 231	98 124	42 294	28 982	21 269	1 023	4 556
Renville County	07	16 851	106 439	39 554	35 845	25 226	1 617	4 198
Rice County	02	59 667	203 111	99 029	43 820	47 676	3 239	9 347
Rock County	01	9 614	52 524	24 611	17 044	8 312	446	2 111
Roseau County	07	16 318	92 646	27 984	32 582	27 064	1 028	3 988
St. Louis County	08	198 799	1 338 633	556 226	234 730	352 929	45 297	149 451
Scott County	02	108 578	178 548	98 094	33 821	23 466	6 506	16 660
Sherburne County	06	74 667	148 350	86 458	23 161	22 911	2 091	13 729
Sibley County	07	15 277	67 678	29 191	25 503	8 700	1 615	2 668
Stearns County	06 07	137 149	580 362	232 487	127 259	115 889	24 381	80 347
Steele County	01	34 753	129 979	64 319	31 650	18 063	11 263	4 683
Stevens County	07	9 888	63 758	21 088	20 921	13 384	3 367	4 998
Swift County	07	11 656	70 685	26 803	23 162	15 386	1 237	4 097
Todd County	07	24 309	131 682	52 508	30 503	42 682	1 081	4 908
Traverse County	07	3 911	33 193	11 983	14 102	5 586	393	1 129
Wabasha County	01	22 144	122 144	50 389	28 410	15 711	23 554	4 080
Wadena County	08	13 603	86 122	37 590	18 881	25 671	777	3 203
Waseca County	01	19 435	105 337	37 068	21 077	14 159	16 505	16 527
Washington County	02 04 06	213 564	375 950	201 898	64 159	85 539	5 574	18 780
Watonwan County	01	11 621	64 208	28 127	17 173	4 834	10 550	3 524
Wilkin County	07	6 945	43 950	15 843	15 375	9 204	1 763	1 766
Winona County	01	49 482	196 215	95 096	53 166	34 066	5 644	8 244
Wright County	06	102 529	258 667	141 346	54 491	44 217	4 612	14 001
Yellow Medicine County	07	10 677	72 588	28 712	25 537	14 447	1 156	2 735
State undistributed			1 965 974	332	1 624 644	340 998	–	–
Mississippi		**2 881 281**	**21 740 611**	**6 922 911**	**4 903 648**	**5 318 478**	**2 625 647**	**1 969 926**
Adams County	03	33 233	214 827	93 957	43 117	66 819	3 510	7 424
Alcorn County	01	34 930	189 110	94 976	48 883	38 321	1 405	5 524
Amite County	03	13 594	78 269	33 461	18 357	21 917	865	3 668
Attala County	02	19 673	124 503	53 296	30 039	36 270	1 241	3 656
Benton County	01	7 774	50 357	22 901	11 612	13 972	600	1 274
Bolivar County	02	39 235	292 309	85 522	81 822	115 122	1 245	8 598
Calhoun County	01	14 827	97 094	39 405	25 062	27 624	1 766	3 237
Carroll County	02	10 462	52 032	22 434	13 506	14 335	389	1 368
Chickasaw County	01	19 204	118 059	50 104	28 299	34 590	1 664	3 403
Choctaw County	01	9 661	48 871	21 670	9 644	14 512	659	2 385
Claiborne County	02	11 502	73 056	23 799	16 303	30 711	767	1 475
Clarke County	04	17 746	97 909	47 871	21 586	25 697	516	2 239
Clay County	01	21 625	115 485	50 670	26 638	32 631	1 189	4 357
Coahoma County	02	29 546	240 588	66 102	74 911	92 304	1 618	5 653
Copiah County	02	28 928	198 131	80 938	47 863	47 598	13 597	8 135
Covington County	03	20 177	118 863	49 894	23 954	40 692	602	3 721
Desoto County	01	124 378	366 005	220 289	62 426	64 563	8 453	10 274
Forrest County	04	74 386	484 124	194 405	113 567	114 127	23 721	38 304
Franklin County	03	8 340	49 714	21 138	11 150	13 040	1 158	3 227
George County	04	20 407	97 692	53 007	27 122	13 881	791	2 890
Greene County	04	13 169	58 013	21 574	13 163	21 616	683	976
Grenada County	01	22 809	146 917	60 495	39 240	32 763	3 583	10 836
Hancock County	04	45 145	493 358	122 345	57 036	39 368	160 709	113 901
Harrison County	04	189 614	1 874 675	594 030	229 874	182 622	225 513	642 635
Hinds County	02 03	249 087	2 496 570	650 783	342 751	1 122 621	110 535	269 880
Holmes County	02	21 347	185 816	49 679	55 361	72 088	4 951	3 738
Humphreys County	02	10 722	87 987	22 095	32 981	30 890	384	1 637
Issaquena County	02	2 016	15 524	2 184	5 636	3 454	3 884	366
Itawamba County	01	22 964	105 347	44 274	30 776	24 335	3 312	2 650
Jackson County	04	133 928	2 048 770	337 498	125 296	81 157	1 364 790	140 029
Jasper County	03 04	18 280	107 542	44 597	22 143	36 783	578	3 441
Jefferson County	02	9 533	81 592	20 432	21 045	37 885	500	1 730
Jefferson Davis County	03	13 399	86 618	30 667	18 837	35 006	328	1 781
Jones County	04	65 168	368 720	172 678	93 281	73 438	10 894	18 429
Kemper County	03	10 435	69 481	23 786	20 888	21 729	413	2 666
Lafayette County	01	40 188	181 377	60 653	35 653	51 371	11 555	22 146
Lamar County	04	41 957	120 800	63 491	28 793	24 575	678	3 263
Lauderdale County	03	77 706	623 265	210 665	108 711	115 350	71 332	117 207
Lawrence County	03	13 520	93 030	44 165	21 403	22 032	1 722	3 708
Leake County	02 03	21 820	134 430	54 635	33 119	41 204	931	4 542
Lee County	01	77 690	378 977	181 817	77 223	81 409	7 166	31 362
Leflore County	02	36 470	275 212	79 575	82 871	92 225	9 004	11 537
Lincoln County	03	33 549	167 207	78 658	35 813	45 241	1 027	6 468
Lowndes County	01	60 658	453 506	145 729	58 496	71 800	88 775	88 705
Madison County	02 03	79 758	530 507	151 328	60 940	77 763	226 007	14 469

See footnotes at end of table.

Table 15. **Federal Government Expenditure by State and County Area: Fiscal Year 2003**—Con.

[Thousand dollars]

State and county area	Congressional district	United States resident population[1]	Federal government expenditure					
			Total	Retirement and disability	Other direct payments	Grants	Procurement	Salaries and wages
Mississippi—Con.								
Marion County	03 04	25 090	165 773	69 836	39 340	47 911	4 907	3 778
Marshall County	01	35 442	204 577	73 529	41 722	81 892	1 577	5 857
Monroe County	01	37 842	206 476	92 174	49 399	48 012	10 891	5 999
Montgomery County	02	11 935	106 115	34 281	22 074	42 157	526	7 078
Neshoba County	03	29 134	160 215	59 602	45 942	47 710	1 059	5 902
Newton County	03	22 044	150 130	65 881	44 816	32 395	905	6 132
Noxubee County	03	12 318	86 547	28 253	17 942	35 534	2 521	2 297
Oktibbeha County	03	42 573	248 617	76 499	41 317	96 183	16 065	18 552
Panola County	01	35 243	192 944	78 528	50 333	51 553	6 331	6 199
Pearl River County	04	50 894	259 692	130 694	67 757	36 580	14 645	10 016
Perry County	04	12 288	58 597	29 262	13 498	13 593	650	1 595
Pike County	03	38 935	248 271	108 140	62 403	61 685	4 694	11 349
Pontotoc County	01	27 575	123 032	55 391	26 898	36 310	815	3 618
Prentiss County	01	25 581	140 121	66 020	34 508	35 261	641	3 691
Quitman County	02	9 740	90 600	23 835	30 839	34 016	347	1 563
Rankin County	03	124 695	433 081	225 272	78 013	83 057	7 487	39 252
Scott County	03	28 450	158 532	65 667	37 079	42 833	3 271	9 683
Sharkey County	02	6 224	50 974	14 794	17 631	15 885	758	1 905
Simpson County	03	27 592	133 683	63 756	33 563	32 151	872	3 340
Smith County	03	15 834	76 350	34 650	16 587	21 317	380	3 417
Stone County	04	14 206	94 323	41 668	31 314	15 196	1 225	4 920
Sunflower County	02	33 374	201 865	52 674	71 162	72 540	1 479	4 010
Tallahatchie County	02	14 394	127 222	30 640	37 705	47 041	8 703	3 133
Tate County	01	25 794	134 870	54 512	36 731	36 151	3 099	4 377
Tippah County	01	20 920	128 768	58 101	31 557	33 923	1 682	3 506
Tishomingo County	01	18 966	163 648	63 075	28 804	23 873	44 048	3 847
Tunica County	02	9 917	68 302	16 019	22 481	28 454	248	1 101
Union County	01	26 113	122 254	58 891	26 753	32 066	901	3 644
Walthall County	03	15 191	83 337	31 562	22 247	27 482	374	1 671
Warren County	02	48 993	415 897	129 067	73 893	54 346	69 079	89 512
Washington County	02	60 345	424 185	147 854	100 393	140 455	8 335	27 147
Wayne County	04	21 149	113 860	43 015	20 645	47 314	693	2 193
Webster County	01 03	10 159	64 271	28 948	15 938	16 767	432	2 185
Wilkinson County	03	10 241	60 389	23 175	14 079	22 428	149	559
Winston County	03	19 911	109 714	47 826	24 298	34 138	598	2 854
Yalobusha County	01	13 347	119 873	43 938	25 391	22 993	23 117	4 434
Yazoo County	02	28 272	206 720	61 540	55 399	61 954	7 131	20 696
State undistributed			1 514 550	671	1 106 007	407 873	–	–
Missouri		**5 704 484**	**43 873 670**	**13 508 667**	**9 886 700**	**8 655 054**	**7 991 663**	**3 831 586**
Adair County	09	24 790	124 198	44 592	34 895	36 705	3 509	4 498
Andrew County	06	16 813	79 403	41 968	18 008	14 229	595	4 603
Atchison County	06	6 286	52 446	17 942	26 084	5 982	432	2 006
Audrain County	09	25 716	143 865	63 397	48 808	26 114	1 059	4 488
Barry County	07	34 629	181 596	96 641	41 273	34 343	1 708	7 631
Barton County	04	12 999	63 546	28 612	20 762	10 854	620	2 699
Bates County	04	16 937	94 800	43 723	28 014	18 806	789	3 468
Benton County	04	18 076	125 576	71 997	28 920	18 210	1 762	4 687
Bollinger County	08	12 318	69 960	29 240	14 401	23 818	491	2 010
Boone County	09	141 122	707 228	240 855	132 071	196 203	26 660	111 440
Buchanan County	06	84 909	495 946	216 697	124 599	111 122	13 185	30 344
Butler County	08	40 854	334 745	125 472	73 491	101 561	8 297	25 924
Caldwell County	06	9 159	56 327	23 970	16 818	12 705	562	2 272
Callaway County	09	42 225	177 534	80 706	44 916	20 260	4 116	27 536
Camden County	04 09	38 302	183 273	108 967	43 527	24 927	1 373	4 479
Cape Girardeau County	08	69 876	366 837	153 359	68 900	65 326	52 236	27 015
Carroll County	06	10 149	87 073	27 981	24 655	30 210	752	3 473
Carter County	08	5 974	66 436	20 616	8 526	30 175	3 443	3 677
Cass County	04 05	88 834	383 607	193 806	69 188	53 748	12 169	54 696
Cedar County	04	13 838	88 045	45 509	21 210	17 475	1 272	2 579
Chariton County	06	8 251	57 165	22 485	19 923	11 127	799	2 831
Christian County	07	61 571	196 473	120 525	35 281	31 484	1 871	7 312
Clark County	09	7 420	40 364	16 736	14 237	6 676	641	2 074
Clay County	06	194 247	575 409	264 480	162 315	71 482	24 231	52 901
Clinton County	06	20 140	99 205	48 410	25 529	20 211	1 116	3 939
Cole County	04	72 454	1 497 653	312 276	82 609	1 076 397	7 330	19 042
Cooper County	06	17 009	88 096	38 812	24 251	20 759	1 120	3 153
Crawford County	09	23 513	107 744	57 713	25 796	21 223	640	2 373
Dade County	04	7 845	50 398	24 684	11 835	11 287	606	1 986
Dallas County	04	16 113	81 730	38 938	17 684	22 229	818	2 061
Daviess County	06	8 004	50 424	20 476	16 715	7 953	2 717	2 563
De Kalb County	06	13 063	41 109	19 082	14 462	5 457	413	1 696
Dent County	08	14 921	112 335	43 487	21 767	26 434	16 808	3 839
Douglas County	08	13 363	74 382	30 901	15 416	24 739	583	2 743
Dunklin County	08	32 654	280 254	92 577	69 121	109 547	3 343	5 666
Franklin County	09	96 905	407 373	217 880	91 642	74 954	4 542	18 356
Gasconade County	09	15 542	77 399	43 479	20 370	10 421	760	2 369
Gentry County	06	6 566	58 198	21 312	20 773	12 168	840	3 106
Greene County	07	245 765	1 246 468	576 971	260 541	224 016	38 619	146 321
Grundy County	06	10 311	76 645	30 120	23 416	19 257	624	3 228
Harrison County	06	8 828	70 984	26 128	24 326	15 093	1 801	3 636
Henry County	04	22 419	140 237	72 390	37 025	23 701	1 604	5 517
Hickory County	04	9 005	62 383	34 977	16 109	8 487	711	2 098
Holt County	06	5 145	43 973	16 237	14 467	9 559	1 421	2 290
Howard County	06	10 007	62 654	23 671	19 425	15 442	1 905	2 213
Howell County	08	37 499	265 630	108 330	49 060	77 064	21 400	9 775
Iron County	08	10 306	72 480	31 649	16 708	21 694	830	1 600
Jackson County	04 05 06	659 723	5 697 350	1 670 054	924 532	946 238	1 208 450	948 075
Jasper County	07	108 112	755 805	277 517	140 538	127 415	186 173	24 162
Jefferson County	03	206 786	672 729	366 795	152 754	113 087	18 932	21 160

See footnotes at end of table.

Table 15. **Federal Government Expenditure by State and County Area: Fiscal Year 2003**—Con.

[Thousand dollars]

State and county area	Congressional district	United States resident population[1]	Federal government expenditure					
			Total	Retirement and disability	Other direct payments	Grants	Procurement	Salaries and wages
Missouri—Con.								
Johnson County	04	50 262	410 311	97 933	46 073	32 345	64 728	169 232
Knox County	09	4 311	36 782	11 387	16 435	6 344	536	2 081
Laclede County	04	33 326	173 089	92 543	33 572	40 155	1 288	5 532
Lafayette County	04	32 951	167 020	83 502	49 758	22 410	3 324	8 026
Lawrence County	07	36 426	165 168	83 122	39 064	32 176	1 253	9 552
Lewis County	09	10 226	62 035	24 666	20 617	12 384	1 300	3 068
Lincoln County	02	44 207	146 441	76 129	36 769	25 464	1 788	6 291
Linn County	06	13 460	97 806	42 276	31 536	19 045	1 087	3 863
Livingston County	06	14 387	93 866	38 149	27 908	20 066	1 733	6 011
McDonald County	07	21 973	100 445	43 220	20 163	30 796	754	5 512
Macon County	09	15 577	114 849	45 158	31 471	31 825	948	5 447
Madison County	08	11 804	71 648	35 776	17 098	16 695	730	1 349
Maries County	09	8 841	41 337	20 126	10 842	9 239	231	897
Marion County	09	28 289	170 790	72 913	47 250	44 070	2 764	3 793
Mercer County	06	3 596	26 185	9 913	9 668	5 297	231	1 075
Miller County	09	24 255	138 361	65 521	32 788	35 813	903	3 336
Mississippi County	08	14 386	117 257	36 332	27 577	50 017	1 165	2 166
Moniteau County	04	14 965	63 998	31 119	18 320	11 093	622	2 844
Monroe County	09	9 396	69 237	25 616	22 238	13 978	4 037	3 368
Montgomery County	09	12 068	79 420	32 044	21 413	14 798	8 285	2 879
Morgan County	04	20 000	114 071	66 633	27 360	16 812	694	2 572
New Madrid County	08	19 187	174 219	46 066	41 696	76 670	5 788	3 999
Newton County	07	54 033	195 934	96 371	45 798	39 093	3 743	10 929
Nodaway County	06	21 743	107 510	41 488	34 215	24 207	1 327	6 272
Oregon County	08	10 301	77 065	33 689	13 939	24 938	2 588	1 911
Osage County	09	13 134	53 680	24 860	16 503	9 630	529	2 158
Ozark County	08	9 498	67 672	31 940	12 549	21 024	553	1 606
Pemiscot County	08	19 729	222 778	51 115	51 239	113 323	3 639	3 462
Perry County	08	18 225	79 482	38 976	21 487	14 592	1 007	3 419
Pettis County	04	39 344	215 958	103 281	56 737	45 177	2 065	8 699
Phelps County	08	41 668	304 111	117 844	46 520	69 698	31 545	38 503
Pike County	09	18 519	110 763	42 550	28 027	21 949	14 342	3 895
Platte County	06	79 390	274 975	119 432	56 311	17 740	30 689	50 804
Polk County	04 07	28 081	149 328	72 768	35 682	34 660	1 324	4 893
Pulaski County	04	45 254	811 072	116 779	30 620	62 265	153 949	447 460
Putnam County	06	5 148	39 480	14 755	12 584	10 248	384	1 508
Ralls County	09	9 653	48 521	18 404	15 535	9 268	1 164	4 150
Randolph County	09	25 045	144 535	61 932	43 817	32 874	1 061	4 851
Ray County	04	23 926	121 344	46 668	29 874	39 831	1 209	3 762
Reynolds County	08	6 581	47 674	19 582	9 747	15 727	1 025	1 594
Ripley County	08	13 781	109 467	43 452	20 295	37 544	5 481	2 695
St. Charles County	02 09	311 531	1 162 391	540 502	179 233	110 722	279 923	52 010
St. Clair County	04	9 679	65 752	30 748	15 381	17 482	430	1 712
Ste. Genevieve County	03	18 094	74 205	41 374	18 397	12 047	646	1 741
St. Francois County	08	57 929	323 901	157 322	80 350	75 444	1 829	8 956
St. Louis County	01 02 03	1 013 123	5 423 705	2 454 660	1 236 911	983 730	352 898	395 507
Saline County	04	22 887	143 752	58 641	43 289	35 452	1 215	5 155
Schuyler County	06	4 209	35 649	15 172	9 401	8 161	398	2 517
Scotland County	09	4 905	35 734	11 347	14 169	8 431	331	1 457
Scott County	08	40 779	243 785	106 883	54 053	73 888	2 288	6 673
Shannon County	08	8 293	54 399	20 930	9 608	20 387	449	3 025
Shelby County	09	6 702	52 467	19 859	15 521	13 210	1 320	2 557
Stoddard County	08	29 626	219 956	85 080	64 285	57 676	2 646	10 270
Stone County	07	29 941	140 106	88 588	29 746	18 676	701	2 394
Sullivan County	06	7 080	53 987	17 404	16 975	14 302	2 451	2 855
Taney County	07 08	41 403	213 849	114 079	47 268	30 832	15 599	6 071
Texas County	08	24 142	146 175	73 357	27 638	39 076	1 136	4 969
Vernon County	04	20 283	114 184	51 617	32 060	23 587	1 159	5 761
Warren County	09	26 862	102 617	57 367	26 393	13 851	1 115	3 890
Washington County	08	23 884	114 848	49 366	24 083	36 787	852	3 760
Wayne County	08	13 090	109 501	51 415	22 314	28 249	4 230	3 293
Webster County	04	33 124	148 660	76 557	30 202	33 230	3 835	4 836
Worth County	06	2 270	18 625	6 947	5 919	3 703	431	1 626
Wright County	08	18 186	129 016	55 163	28 998	40 566	860	3 431
St. Louis City Area	01 03	332 223	9 141 981	802 297	836 491	1 432 711	5 266 431	804 050
State undistributed			2 843 250	821	2 549 227	293 203	–	–
Montana		**917 621**	**7 092 432**	**2 315 005**	**1 497 132**	**1 938 455**	**497 284**	**844 555**
Beaverhead County	00	8 919	66 830	23 213	12 987	17 260	2 798	10 572
Big Horn County	00	12 894	113 734	20 983	24 044	43 132	3 722	21 851
Blaine County	00	6 729	86 962	15 344	20 291	40 727	2 251	8 349
Broadwater County	00	4 430	31 316	14 164	6 531	7 715	844	2 062
Carbon County	00	9 770	50 060	23 798	11 733	9 124	1 743	3 662
Carter County	00	1 333	17 501	4 084	6 527	5 293	648	949
Cascade County	00	79 561	768 159	242 141	95 857	131 651	83 426	215 084
Chouteau County	00	5 576	73 347	15 274	42 260	11 041	3 123	1 649
Custer County	00	11 369	90 300	35 096	15 851	19 677	6 903	12 772
Daniels County	00	1 940	22 455	6 613	11 881	2 424	234	1 302
Dawson County	00	8 776	56 056	25 326	16 186	11 247	569	2 729
Anaconda-Deer Lodge County	00	8 953	63 496	31 166	13 927	13 579	494	4 329
Fallon County	00	2 752	17 588	7 662	6 130	3 100	290	406
Fergus County	00	11 695	92 096	35 631	26 105	17 678	3 939	8 743
Flathead County	00	79 485	435 370	205 049	57 127	82 199	49 852	41 143
Gallatin County	00	73 243	330 379	115 496	44 245	118 768	15 503	36 366
Garfield County	00	1 233	15 539	4 077	6 420	4 036	116	890
Glacier County	00	13 250	131 176	22 968	24 203	58 953	5 926	19 126
Golden Valley County	00	1 047	10 774	3 105	5 350	1 883	193	244
Granite County	00	2 894	23 549	7 479	2 655	11 667	213	1 535

See footnotes at end of table.

Table 15. **Federal Government Expenditure by State and County Area: Fiscal Year 2003**—Con.

[Thousand dollars]

State and county area	Congressional district	United States resident population[1]	Federal government expenditure					
			Total	Retirement and disability	Other direct payments	Grants	Procurement	Salaries and wages
Montana—Con.								
Hill County	00	16 350	158 538	41 059	50 765	58 058	1 925	6 732
Jefferson County	00	10 499	62 363	26 327	6 167	16 582	579	12 709
Judith Basin County	00	2 192	22 453	6 827	9 043	4 759	297	1 526
Lake County	00	27 197	219 966	64 721	27 939	49 854	70 711	6 742
Lewis and Clark County	00	57 137	698 441	172 998	65 293	360 119	22 770	77 261
Liberty County	00	2 055	38 444	9 384	18 067	9 574	406	1 012
Lincoln County	00	18 835	131 138	64 447	16 857	22 040	8 735	19 058
McCone County	00	1 818	20 147	4 639	11 034	3 259	344	871
Madison County	00	6 967	35 174	18 616	6 606	5 529	1 216	3 207
Meagher County	00	1 967	14 462	5 535	2 851	4 581	169	1 326
Mineral County	00	3 884	38 376	14 182	3 768	17 102	1 316	2 008
Missoula County	00	98 616	540 462	196 281	79 113	124 237	55 306	85 525
Musselshell County	00	4 464	39 841	13 489	8 139	16 726	523	965
Park County	00	15 840	84 663	40 953	16 057	17 577	5 616	4 459
Petroleum County	00	491	6 045	1 261	3 492	989	129	174
Phillips County	00	4 271	48 112	12 574	16 762	14 851	1 065	2 859
Pondera County	00	6 166	61 529	16 240	24 399	18 276	451	2 163
Powder River County	00	1 834	17 155	4 756	7 226	4 086	198	888
Powell County	00	7 006	38 216	17 084	6 036	10 796	881	3 419
Prairie County	00	1 154	11 150	4 475	4 474	1 388	385	428
Ravalli County	00	38 662	219 381	110 441	29 688	30 510	22 377	26 364
Richland County	00	9 155	61 878	23 251	18 420	14 360	910	4 938
Roosevelt County	00	10 451	127 442	21 292	24 894	44 378	25 536	11 341
Rosebud County	00	9 303	78 873	18 177	12 585	36 016	2 263	9 833
Sanders County	00	10 455	67 946	36 808	10 471	15 198	476	4 993
Sheridan County	00	3 668	39 355	13 164	16 515	6 241	543	2 892
Butte-Silver Bow County	00	33 208	244 433	99 940	47 953	55 175	24 394	16 971
Stillwater County	00	8 459	43 788	20 293	11 429	9 771	474	1 822
Sweet Grass County	00	3 604	18 488	8 367	3 474	5 007	182	1 457
Teton County	00	6 369	51 990	17 751	22 825	6 700	2 231	2 484
Toole County	00	5 337	45 938	8 265	19 726	10 792	3 373	3 782
Treasure County	00	735	4 981	2 324	1 516	630	99	412
Valley County	00	7 349	75 297	25 944	21 784	11 892	7 317	8 360
Wheatland County	00	2 106	20 717	6 958	8 691	3 184	253	1 631
Wibaux County	00	977	8 682	2 945	3 140	2 230	66	301
Yellowstone County	00	133 191	731 172	304 382	127 309	128 622	50 982	119 877
Yellowstone National Park	00		40	39	–	–	–	–
State undistributed			468 669	144	282 315	186 210	–	–
Nebraska		**1 739 291**	**10 999 889**	**3 956 001**	**2 731 805**	**2 511 906**	**608 205**	**1 191 971**
Adams County	03	30 890	163 008	75 126	38 040	39 607	3 513	6 721
Antelope County	03	7 211	56 426	17 994	18 556	9 078	8 753	2 045
Arthur County	03	398	2 446	1 721	443	127	33	122
Banner County	03	774	8 045	1 433	5 743	657	33	179
Blaine County	03	533	3 514	1 812	707	529	99	366
Boone County	03	5 923	41 014	16 388	16 101	6 217	413	1 895
Box Butte County	03	11 669	63 324	30 697	18 702	9 362	961	3 602
Boyd County	03	2 330	22 860	7 868	9 507	4 126	264	1 094
Brown County	03	3 490	22 338	10 969	5 736	4 334	245	1 054
Buffalo County	03	43 043	174 945	79 712	46 538	36 516	2 489	9 689
Burt County	01	7 562	59 485	22 454	21 251	11 257	2 614	1 910
Butler County	01	8 899	54 582	21 303	20 885	8 866	698	2 830
Cass County	01	25 242	125 399	62 497	36 609	20 762	1 220	4 312
Cedar County	01 03	9 242	55 617	21 900	21 129	7 821	843	3 923
Chase County	03	4 041	30 907	11 677	13 742	3 981	248	1 258
Cherry County	03	6 053	36 158	18 672	6 573	8 230	386	2 297
Cheyenne County	03	9 940	63 551	25 275	23 060	11 491	836	2 890
Clay County	03	6 896	56 774	19 998	16 849	7 660	1 649	10 617
Colfax County	01	10 497	61 618	23 515	23 954	9 945	498	3 706
Cuming County	01	9 863	56 788	24 758	19 854	8 908	578	2 691
Custer County	03	11 542	82 773	33 494	30 175	14 946	797	3 360
Dakota County	01	20 492	80 354	34 900	19 202	21 246	684	4 321
Dawes County	03	8 985	58 547	23 757	12 211	13 807	1 777	6 994
Dawson County	03	24 598	105 380	47 996	29 613	19 971	2 519	5 280
Deuel County	03	2 053	18 584	6 611	6 811	4 481	99	581
Dixon County	01	6 121	37 151	13 941	13 151	6 677	1 488	1 895
Dodge County	01	35 961	179 861	92 796	47 443	23 933	7 138	8 551
Douglas County	02	476 703	2 677 712	1 029 230	464 717	688 668	161 921	333 177
Dundy County	03	2 225	23 027	6 670	11 984	3 461	182	730
Fillmore County	03	6 425	51 896	18 660	20 191	10 497	528	2 019
Franklin County	03	3 442	28 075	11 352	12 064	3 079	298	1 284
Frontier County	03	2 904	30 537	7 392	14 297	7 485	264	1 098
Furnas County	03	5 196	52 682	18 730	21 260	10 150	479	2 064
Gage County	01	23 363	144 179	64 931	38 838	31 813	1 417	7 181
Garden County	03	2 193	27 343	9 192	5 986	2 549	8 596	1 019
Garfield County	03	1 841	12 756	6 539	3 696	1 775	294	453
Gosper County	03	2 089	16 840	7 043	7 639	1 519	99	540
Grant County	03	695	4 186	2 547	623	550	99	366
Greeley County	03	2 603	19 830	8 041	7 600	2 812	264	1 112
Hall County	03	54 293	307 019	126 692	55 569	65 507	23 861	35 391
Hamilton County	03	9 478	50 388	21 026	16 530	10 177	723	1 933
Harlan County	03	3 664	32 414	12 039	14 091	4 513	437	1 334
Hayes County	03	1 104	12 593	2 156	8 907	1 263	33	234
Hitchcock County	03	3 031	27 696	10 790	11 586	4 141	231	946
Holt County	03	11 078	75 734	30 684	23 695	17 567	598	3 190
Hooker County	03	737	4 632	2 698	1 165	543	33	193
Howard County	03	6 632	37 857	17 286	13 123	5 386	397	1 666
Jefferson County	03	8 082	62 706	25 249	20 439	14 060	483	2 475
Johnson County	01	4 429	35 438	12 208	14 965	5 837	331	2 098
Kearney County	03	6 862	39 267	15 939	15 417	5 600	591	1 720

See footnotes at end of table.

Table 15. **Federal Government Expenditure by State and County Area: Fiscal Year 2003**—Con.

[Thousand dollars]

State and county area	Congressional district	United States resident population[1]	Federal government expenditure					
			Total	Retirement and disability	Other direct payments	Grants	Procurement	Salaries and wages
Nebraska—Con.								
Keith County	03	8 472	50 028	23 631	14 723	9 062	446	2 165
Keya Paha County	03	953	6 217	2 790	2 140	1 131	33	122
Kimball County	03	3 853	32 680	13 066	12 391	5 214	1 174	835
Knox County	03	9 054	78 897	26 964	25 534	22 866	748	2 785
Lancaster County	01	260 995	1 624 080	526 947	191 202	651 775	81 316	172 840
Lincoln County	03	34 802	196 962	99 591	45 541	33 447	4 016	14 368
Logan County	03	710	6 500	2 713	2 184	1 396	84	122
Loup County	03	744	3 681	1 870	1 381	274	33	122
McPherson County	03	542	4 194	2 180	772	1 087	33	122
Madison County	01	35 777	189 865	78 936	37 643	41 488	18 296	13 502
Merrick County	03	8 134	46 883	20 214	14 194	10 186	463	1 826
Morrill County	03	5 284	31 979	14 798	11 129	4 500	479	1 072
Nance County	03	3 741	32 046	10 108	13 514	7 492	165	766
Nemaha County	01	7 136	56 634	19 034	24 709	10 563	397	1 932
Nuckolls County	03	4 841	44 206	16 608	18 721	6 694	425	1 758
Otoe County	01	15 504	103 860	38 795	39 051	16 900	4 063	5 051
Pawnee County	01	2 918	31 499	9 844	14 616	5 546	298	1 196
Perkins County	03	3 057	31 067	9 056	17 546	3 352	198	915
Phelps County	03	9 630	53 923	27 034	16 910	7 213	541	2 224
Pierce County	03	7 713	42 660	17 059	18 927	4 769	347	1 558
Platte County	03	31 197	124 154	65 070	29 300	19 855	1 328	8 602
Polk County	03	5 478	36 212	14 285	15 807	4 544	324	1 252
Red Willow County	03	11 252	75 001	33 522	26 068	10 261	698	4 452
Richardson County	01	9 008	72 532	28 864	26 530	14 026	780	2 332
Rock County	03	1 613	11 096	5 253	3 523	1 587	316	417
Saline County	03	14 189	77 879	33 629	25 660	10 812	4 040	3 737
Sarpy County	01 02	132 476	943 444	222 466	40 745	62 931	213 963	403 339
Saunders County	01	20 008	89 296	43 815	27 632	8 935	3 402	5 512
Scotts Bluff County	03	36 954	227 333	102 371	47 497	57 443	9 184	10 838
Seward County	01	16 671	81 485	35 738	25 753	15 272	1 296	3 427
Sheridan County	03	5 808	37 956	19 001	11 743	5 458	501	1 253
Sherman County	03	3 127	30 324	10 512	9 676	8 996	231	908
Sioux County	03	1 491	9 433	2 256	1 610	4 950	130	488
Stanton County	01	6 582	23 586	8 341	10 872	2 929	222	1 221
Thayer County	03	5 662	44 230	19 239	15 792	6 945	463	1 792
Thomas County	03	669	6 381	1 937	1 048	662	1 054	1 680
Thurston County	01	7 142	71 325	13 614	14 988	29 243	6 641	6 840
Valley County	03	4 572	36 578	14 422	10 496	9 298	551	1 812
Washington County	01	19 690	88 036	36 328	19 866	23 809	5 010	3 023
Wayne County	01	9 474	45 125	16 620	17 082	8 594	397	2 432
Webster County	03	3 867	37 452	13 156	15 604	6 907	314	1 471
Wheeler County	03	821	6 590	2 208	3 691	381	66	244
York County	03	14 363	89 109	35 707	26 746	22 742	706	3 209
State undistributed			571 217	49	454 284	116 884	–	–
Nevada		**2 241 154**	**11 637 377**	**4 707 666**	**2 280 445**	**1 954 975**	**1 472 258**	**1 222 032**
Churchill County	02	24 773	250 817	71 771	22 609	31 717	63 357	61 364
Clark County	01 02 03	1 576 541	7 170 425	3 188 875	1 095 469	894 804	1 129 972	861 305
Douglas County	02	44 110	163 109	105 106	27 217	14 371	10 403	6 013
Elko County	02	44 094	150 159	59 577	16 653	44 012	7 920	21 997
Esmeralda County	02	858	18 273	14 395	1 292	1 536	744	305
Eureka County	02	1 513	6 373	3 473	1 244	1 316	119	221
Humboldt County	02	14 709	67 429	27 531	12 688	14 876	3 253	9 081
Lander County	02	5 049	25 570	8 853	3 244	7 748	1 287	4 438
Lincoln County	02	4 264	32 713	13 877	4 215	4 367	8 194	2 059
Lyon County	02	40 126	164 449	107 471	28 201	18 788	5 337	4 652
Mineral County	02	4 791	81 357	21 875	7 114	11 409	37 322	3 637
Nye County	02	35 717	204 969	136 877	31 100	19 001	8 553	9 438
Pershing County	02	6 444	20 417	8 612	6 084	4 224	799	697
Storey County	02	3 511	6 934	4 551	753	1 364	83	183
Washoe County	02	370 853	1 736 039	734 996	274 619	358 603	172 858	194 964
White Pine County	02	8 490	65 367	22 822	9 297	18 359	6 169	8 720
Carson City City Area	02	55 311	648 467	176 317	55 355	367 949	15 888	32 958
State undistributed			824 510	687	683 292	140 532	–	–
New Hampshire		**1 287 687**	**7 349 164**	**2 837 972**	**1 336 404**	**1 865 264**	**738 325**	**571 199**
Belknap County	01 02	60 356	327 082	167 874	59 856	76 344	9 338	13 670
Carroll County	01 02	46 134	253 546	138 184	42 725	60 715	3 081	8 841
Cheshire County	02	75 965	355 945	172 099	66 979	98 775	6 251	11 841
Coos County	02	33 019	249 360	103 963	48 823	84 470	3 218	8 886
Grafton County	02	84 038	618 493	198 722	78 309	229 844	80 428	31 190
Hillsborough County	01 02	394 663	2 137 186	781 016	285 588	364 142	426 698	279 742
Merrimack County	01 02	143 622	996 176	303 918	129 922	482 033	28 658	51 645
Rockingham County	01 02	290 102	1 243 883	590 756	184 170	183 996	149 609	135 352
Strafford County	01	117 740	589 673	267 522	95 430	173 689	29 230	23 801
Sullivan County	02	42 048	219 150	113 465	40 706	56 933	1 814	6 231
State undistributed			358 670	453	303 895	54 322	–	–
New Jersey		**8 638 396**	**53 678 828**	**18 388 407**	**14 189 929**	**11 480 921**	**5 460 981**	**4 158 589**
Atlantic County	02	263 410	1 601 384	587 925	347 112	293 486	122 444	250 416
Bergen County	05 09	897 569	4 224 853	2 036 590	1 048 887	498 259	406 803	234 314
Burlington County	01 02 03 04	444 381	3 712 254	1 071 746	421 243	344 799	1 335 984	538 483
Camden County	01 02 03	513 909	2 935 382	1 160 380	679 848	580 315	320 887	193 951
Cape May County	02	101 845	688 050	327 383	187 714	80 772	30 534	61 647
Cumberland County	02	149 306	874 792	324 865	210 256	239 916	51 816	47 939
Essex County	08 10 11 13	796 313	5 493 837	1 495 302	1 200 514	2 072 584	243 875	481 563
Gloucester County	01 02	266 962	1 099 076	531 308	268 366	136 639	67 925	94 839
Hudson County	09 10 13	607 419	3 483 254	907 958	751 803	1 175 338	199 767	448 388
Hunterdon County	07 12	128 265	406 343	233 106	88 538	43 679	16 976	24 043
Mercer County	04 12	361 981	3 730 197	1 005 299	507 619	1 811 284	222 982	183 013
Middlesex County	06 07 12 13	780 995	3 983 442	1 375 602	818 141	1 217 978	317 639	254 081
Monmouth County	04 06 12	632 274	4 120 277	1 422 466	700 794	440 352	1 086 828	469 837
Morris County	11	483 150	2 019 961	937 562	399 006	162 114	277 272	244 006
Ocean County	03 04	546 081	3 161 295	1 763 855	870 749	233 500	100 437	192 753

See footnotes at end of table.

Table 15. **Federal Government Expenditure by State and County Area: Fiscal Year 2003**—Con.

[Thousand dollars]

State and county area	Congressional district	United States resident population[1]	Federal government expenditure					
			Total	Retirement and disability	Other direct payments	Grants	Procurement	Salaries and wages
New Jersey—Con.								
Passaic County	05 08 09 11	498 357	2 444 263	898 748	566 651	576 972	312 320	89 571
Salem County	02	64 854	389 703	158 214	97 300	112 431	8 091	13 668
Somerset County	06 07 11 12	311 600	1 084 873	539 155	204 264	100 132	135 819	105 502
Sussex County	05 11	151 146	520 987	267 920	113 045	84 054	31 704	24 264
Union County	06 07 10 13	529 360	2 568 744	1 104 629	677 630	448 416	151 747	186 324
Warren County	05	109 219	467 039	237 033	130 549	60 338	19 132	19 987
State undistributed			4 668 825	1 362	3 899 900	767 564	–	–
New Mexico		**1 874 614**	**18 735 880**	**4 387 915**	**2 280 773**	**4 322 271**	**5 818 972**	**1 925 949**
Bernalillo County	01 02 03	581 442	6 732 698	1 467 589	508 252	929 681	2 868 387	958 789
Catron County	02	3 415	27 524	13 032	2 360	6 060	1 680	4 394
Chaves County	02	60 591	352 399	152 336	60 693	104 171	13 563	21 637
Cibola County	02	26 453	120 303	47 273	9 980	22 185	21 169	19 697
Colfax County	03	14 051	83 626	41 620	15 478	21 240	2 059	3 230
Curry County	03	45 440	422 163	113 256	62 880	69 395	41 830	134 802
De Baca County	02	2 091	17 011	7 746	3 493	4 841	237	694
Dona Ana County	02	182 165	1 241 081	378 845	155 031	262 933	297 652	146 619
Eddy County	02	51 470	433 171	129 183	58 552	81 011	136 949	27 477
Grant County	02	29 818	192 261	95 861	34 784	46 147	3 671	11 799
Guadalupe County	02	4 574	56 256	10 762	5 277	37 818	465	1 934
Harding County	03	747	8 144	3 051	1 770	2 567	151	604
Hidalgo County	02	5 234	42 282	16 819	7 048	15 842	158	2 414
Lea County	02	55 504	260 794	111 838	69 776	71 228	1 505	6 447
Lincoln County	02	20 322	108 810	59 494	15 249	26 160	2 547	5 361
Los Alamos County	03	18 802	2 087 430	30 108	10 097	25 010	2 007 117	15 099
Luna County	02	25 732	141 889	69 956	26 618	33 134	4 525	7 657
McKinley County	02 03	72 555	592 477	116 862	48 471	244 238	67 526	115 380
Mora County	03	5 216	46 946	14 197	4 313	25 829	399	2 209
Otero County	02	62 371	626 398	186 368	42 232	66 825	133 040	197 933
Quay County	03	9 605	82 797	30 839	21 880	26 558	555	2 965
Rio Arriba County	03	40 731	286 492	83 905	38 119	134 117	13 298	17 052
Roosevelt County	03	18 107	134 257	39 206	52 618	37 732	1 559	3 142
Sandoval County	01 03	98 786	370 255	193 020	55 286	101 083	4 808	16 059
San Juan County	03	122 272	575 456	210 410	88 825	180 122	16 767	79 332
San Miguel County	03	29 670	235 797	63 684	34 513	126 958	2 771	7 871
Santa Fe County	01 03	136 423	1 173 416	324 648	88 498	544 854	144 418	70 998
Sierra County	02	13 125	106 741	55 308	20 652	24 330	1 379	5 071
Socorro County	02	18 178	150 554	37 489	17 378	71 105	14 841	9 741
Taos County	03	31 269	196 978	74 238	22 838	73 994	9 836	16 072
Torrance County	01	16 802	73 890	34 176	9 855	24 851	1 698	3 311
Union County	03	3 814	31 951	12 919	7 312	8 354	490	2 877
Valencia County	01 02	67 839	295 639	161 111	56 808	68 516	1 924	7 281
State undistributed			1 427 992	771	623 840	803 381	–	–
New York		**19 190 115**	**137 898 045**	**40 505 751**	**33 524 096**	**47 574 675**	**7 758 292**	**8 535 231**
Albany County	21	297 845	9 170 543	1 294 036	468 166	6 938 431	143 642	326 268
Allegany County	29	50 562	254 185	114 321	58 032	66 731	7 252	7 850
Broome County	22 24	199 360	1 295 676	529 024	243 567	283 239	189 103	50 743
Cattaraugus County	29	83 354	596 225	206 388	147 751	182 781	30 953	28 353
Cayuga County	24 25	81 726	404 562	181 169	91 542	110 162	9 429	12 260
Chautauqua County	27	137 645	840 916	360 652	167 986	215 929	69 019	27 331
Chemung County	29	90 413	539 150	242 035	103 778	156 946	10 471	25 921
Chenango County	24	51 659	266 113	128 353	52 179	72 812	5 073	7 697
Clinton County	23	81 366	412 744	187 571	77 876	106 904	12 279	28 114
Columbia County	20	63 405	356 706	157 898	74 547	105 623	7 308	11 329
Cortland County	24	48 691	219 930	101 897	44 451	61 302	3 844	8 435
Delaware County	20 22	47 226	301 282	125 951	58 586	71 871	29 569	15 305
Dutchess County	19 20 22	290 885	1 310 936	619 958	262 738	333 047	25 498	69 696
Erie County	26 27 28	941 293	6 281 467	2 454 902	1 202 329	1 624 172	504 496	495 567
Essex County	20 23	38 992	259 354	108 336	44 586	61 457	21 287	23 688
Franklin County	23	51 056	287 186	111 686	54 944	106 948	3 248	10 360
Fulton County	21 23	55 206	269 338	128 431	58 047	63 808	11 850	7 203
Genesee County	26	60 020	327 473	147 233	71 936	65 322	17 821	25 161
Greene County	20	48 865	258 992	125 885	50 934	52 878	21 313	7 982
Hamilton County	23	5 278	31 603	17 444	6 933	4 962	911	1 353
Herkimer County	24	63 704	352 374	158 285	84 642	93 652	7 730	8 066
Jefferson County	23	114 651	1 239 865	245 485	100 008	163 248	221 243	509 881
Lewis County	23	26 636	140 182	60 298	28 375	42 151	4 769	4 588
Livingston County	26	64 658	259 785	132 919	59 497	53 638	3 456	10 275
Madison County	23	70 182	302 148	154 043	62 414	66 433	9 100	10 158
Monroe County	25 26 28 29	736 738	4 311 249	1 606 421	979 672	1 206 381	307 275	211 501
Montgomery County	21	49 371	313 699	146 692	80 821	69 286	9 727	7 174
Nassau County	02 03 04 05	1 339 463	7 694 714	3 294 719	1 942 925	1 276 334	667 721	513 015
New York City Area	[2]	8 085 742	56 291 130	14 108 811	13 249 161	23 905 287	1 533 490	3 494 382
Niagara County	26 28	218 150	1 250 364	577 329	272 339	269 103	33 452	98 141
Oneida County	23 24	234 373	1 630 070	666 120	312 484	417 535	90 632	143 298
Onondaga County	25	460 517	2 900 056	1 084 895	497 436	664 542	392 943	260 240
Ontario County	24 29	102 445	548 393	247 978	103 188	85 505	58 697	53 026
Orange County	19 22	363 153	2 076 891	689 662	320 334	374 493	376 662	315 740
Orleans County	26 28	43 629	199 042	91 598	45 052	47 356	9 321	5 715
Oswego County	23	123 495	547 527	273 931	105 836	135 645	13 977	18 137
Otsego County	20 24	62 196	333 000	149 909	69 411	86 762	15 822	11 096
Putnam County	19	99 550	321 323	173 920	77 370	42 414	15 330	12 289
Rensselaer County	20 21	154 007	2 268 214	362 338	199 008	1 656 780	16 335	33 752
Rockland County	17 18 19	292 989	1 447 346	598 969	326 340	358 375	115 170	48 491
St. Lawrence County	23	111 655	622 716	270 238	120 149	187 758	11 762	32 808
Saratoga County	20 21	209 818	777 198	437 908	141 021	106 250	14 419	77 601
Schenectady County	21	147 289	1 579 942	411 942	186 401	211 815	687 937	81 847
Schoharie County	21	31 685	158 029	75 177	32 952	42 786	1 483	5 630
Schuyler County	29	19 455	94 494	46 055	16 577	27 468	909	3 486

See footnotes at end of table.

Table 15. **Federal Government Expenditure by State and County Area: Fiscal Year 2003**—Con.

[Thousand dollars]

State and county area	Congressional district	United States resident population[1]	Federal government expenditure					
			Total	Retirement and disability	Other direct payments	Grants	Procurement	Salaries and wages
New York—Con.								
Seneca County	24	35 183	171 106	86 193	35 179	33 933	9 002	6 799
Steuben County	29	99 012	604 695	264 285	113 580	155 233	22 388	49 210
Suffolk County	01 02 03	1 468 037	8 306 659	3 155 293	1 564 041	1 527 598	1 210 046	849 680
Sullivan County	22	74 948	507 642	186 969	105 339	180 960	19 827	14 547
Tioga County	22 24	51 746	594 136	109 554	40 019	43 153	388 953	12 456
Tompkins County	22 24	101 411	607 191	159 457	81 164	328 926	15 197	22 448
Ulster County	22	181 111	863 248	397 581	172 138	229 954	29 001	34 574
Warren County	20	64 715	342 187	168 151	63 479	85 760	6 832	17 965
Washington County	20	61 872	294 134	143 962	60 945	71 702	7 790	9 736
Wayne County	25	93 728	518 062	215 155	94 658	111 178	84 479	12 591
Westchester County	17 18 19	940 302	5 154 678	2 054 645	1 295 780	1 291 298	180 506	332 449
Wyoming County	26	42 932	208 382	88 652	43 831	29 894	39 295	6 709
Yates County	29	24 720	122 738	65 737	27 685	22 956	1 246	5 113
State undistributed			8 259 054	1 302	7 071 940	1 185 813	–	–
North Carolina		**8 407 248**	**51 766 362**	**18 805 741**	**11 012 283**	**11 613 214**	**3 794 455**	**6 540 669**
Alamance County	06 13	136 773	584 550	309 548	129 779	113 518	15 792	15 914
Alexander County	05	34 784	118 093	66 862	26 649	19 176	2 033	3 374
Alleghany County	05	10 874	68 509	31 932	14 041	18 635	1 305	2 596
Anson County	08	25 168	150 130	60 056	37 207	41 862	7 271	3 733
Ashe County	05	25 071	149 712	66 821	26 920	50 603	1 014	4 355
Avery County	10	17 700	96 483	46 598	22 935	23 421	787	2 741
Beaufort County	01 03	45 407	281 218	135 787	63 593	72 253	2 433	7 152
Bertie County	01	19 544	185 497	60 311	52 743	58 736	9 352	4 354
Bladen County	07	32 723	261 374	86 896	45 248	65 952	56 633	6 646
Brunswick County	07	81 592	502 593	266 779	77 323	53 464	88 236	16 792
Buncombe County	11	212 672	1 229 946	578 009	231 086	201 923	68 820	150 107
Burke County	10	89 657	507 943	192 187	81 422	73 739	152 561	8 034
Cabarrus County	08 12	142 740	553 807	294 933	132 818	101 837	4 781	19 438
Caldwell County	10	78 728	315 366	173 329	73 117	57 776	2 792	8 351
Camden County	03	7 863	47 279	25 745	8 521	10 441	198	2 374
Carteret County	03	60 865	386 124	222 903	60 269	52 681	23 787	26 483
Caswell County	13	23 632	112 699	49 127	22 487	37 522	697	2 866
Catawba County	10	146 971	563 869	312 127	117 188	81 386	14 725	38 442
Chatham County	02 04	55 238	196 733	104 630	43 667	38 411	2 592	7 433
Cherokee County	11	25 048	155 273	82 274	29 993	35 564	61	7 381
Chowan County	01	14 433	100 206	46 697	25 327	24 784	517	2 881
Clay County	11	9 288	62 092	32 201	10 436	17 768	449	1 239
Cleveland County	10	98 249	485 514	239 672	100 504	118 563	14 956	11 819
Columbus County	07	54 518	392 382	158 275	100 715	121 059	3 793	8 540
Craven County	01 03	91 754	1 103 768	317 238	97 549	103 895	114 952	470 133
Cumberland County	02 07 08	303 953	4 175 012	888 035	225 186	300 978	597 658	2 163 155
Currituck County	03	20 834	91 361	58 079	16 149	9 645	4 567	2 921
Dare County	03	33 116	158 350	93 643	22 825	8 702	15 716	17 463
Davidson County	06 12	152 178	574 164	283 988	121 699	81 193	75 531	11 753
Davie County	05	37 151	148 021	83 741	30 058	24 707	5 595	3 919
Duplin County	03 07	51 181	275 574	115 467	61 018	85 965	3 631	9 492
Durham County	04	236 781	2 198 739	418 134	209 522	883 206	394 039	293 838
Edgecombe County	01	54 895	364 717	100 796	114 438	108 677	8 245	32 560
Forsyth County	05 12	317 810	1 577 623	709 387	310 459	415 971	64 405	77 401
Franklin County	02	52 006	207 370	91 166	46 610	61 226	2 995	5 373
Gaston County	09 10	193 097	810 920	432 000	198 023	149 837	7 380	23 680
Gates County	01	10 754	67 236	29 370	20 212	15 744	397	1 513
Graham County	11	7 994	48 278	22 856	9 222	12 855	1 137	2 207
Granville County	01 13	51 852	376 716	98 635	43 563	58 527	111 669	64 322
Greene County	01	19 990	88 534	33 721	23 261	28 790	513	2 248
Guilford County	06 12 13	433 789	2 273 344	919 366	392 461	418 737	292 404	250 375
Halifax County	01	56 491	448 810	169 717	118 995	149 663	2 739	7 696
Harnett County	02	99 407	434 361	170 190	89 974	92 187	61 130	20 880
Haywood County	11	55 442	354 088	177 133	61 642	70 047	34 292	10 974
Henderson County	11	93 817	517 703	315 327	113 727	61 978	13 736	12 934
Hertford County	01	22 310	159 498	58 136	48 417	46 556	1 473	4 916
Hoke County	08	37 643	121 088	57 836	22 836	33 930	2 909	3 577
Hyde County	03	5 567	44 581	13 509	15 649	12 033	1 295	2 097
Iredell County	05 10	133 387	497 118	270 060	125 593	80 311	5 227	15 928
Jackson County	11	34 304	155 562	75 970	34 158	40 929	932	3 572
Johnston County	02	136 802	503 796	226 190	120 730	139 682	3 478	13 716
Jones County	01	10 197	71 690	31 677	18 864	19 409	457	1 282
Lee County	02	49 138	261 890	139 088	60 058	50 139	3 064	9 540
Lenoir County	01 03	58 549	415 488	168 498	106 226	112 425	8 265	20 075
Lincoln County	10	67 275	230 943	135 843	49 917	35 392	2 325	7 466
McDowell County	11	42 867	192 406	107 110	35 654	43 128	1 542	4 971
Macon County	11	31 175	192 890	106 286	36 159	34 797	5 032	10 616
Madison County	11	19 858	141 203	48 748	24 625	56 534	8 416	2 880
Martin County	01	25 070	192 875	74 936	59 250	52 924	797	4 968
Mecklenburg County	08 09 12	752 366	3 095 720	1 156 300	485 221	518 281	588 420	347 497
Mitchell County	10	15 831	105 513	45 185	19 408	37 409	682	2 829
Montgomery County	08	27 306	143 583	60 356	29 692	30 650	19 691	3 194
Moore County	06	79 267	465 496	295 591	93 086	63 490	2 665	10 665
Nash County	01 02 03	89 732	466 595	237 803	82 838	131 572	8 746	5 637
New Hanover County	07	168 088	946 388	435 748	166 162	215 781	71 157	57 540
Northampton County	01	21 782	198 443	68 868	59 064	66 980	731	2 800
Onslow County	03	147 524	2 079 238	376 776	79 746	87 576	265 593	1 269 548
Orange County	04	118 183	831 209	195 976	88 421	479 965	42 873	23 974
Pamlico County	03	12 783	79 252	46 099	13 881	15 107	1 699	2 465
Pasquotank County	01	36 071	276 251	104 254	52 263	53 256	15 767	50 711
Pender County	07	43 527	199 662	109 459	38 905	42 594	3 383	5 321
Perquimans County	01	11 644	87 147	43 752	20 929	17 011	3 618	1 837
Person County	13	36 864	164 583	74 813	38 209	46 279	1 314	3 968
Pitt County	01 03	138 690	635 344	258 302	150 250	179 218	22 750	24 825
Polk County	11	18 824	101 963	65 853	19 840	12 727	744	2 798

See footnotes at end of table.

Table 15. **Federal Government Expenditure by State and County Area: Fiscal Year 2003**—Con.

[Thousand dollars]

State and county area	Congressional district	United States resident population[1]	Federal government expenditure					
			Total	Retirement and disability	Other direct payments	Grants	Procurement	Salaries and wages
North Carolina—Con.								
Randolph County	06	135 151	432 419	238 778	100 439	71 850	7 602	13 750
Richmond County	08	46 643	280 115	136 970	61 684	72 926	1 289	7 246
Robeson County	07	125 756	709 396	277 203	161 780	247 854	6 840	15 719
Rockingham County	13	92 590	478 420	229 738	108 731	107 642	21 419	10 889
Rowan County	06 12	133 931	630 007	302 571	129 893	104 230	16 512	76 801
Rutherford County	10 11	63 540	310 450	163 139	60 296	73 161	6 147	7 706
Sampson County	02 07	62 037	314 882	127 428	79 673	95 510	3 653	8 619
Scotland County	07 08	35 757	212 195	86 262	40 510	80 693	1 133	3 597
Stanly County	08	58 846	260 753	138 086	61 598	42 520	4 509	14 040
Stokes County	05	45 168	155 374	87 363	29 601	28 796	5 046	4 568
Surry County	05	72 278	354 202	179 831	84 228	78 069	2 192	9 882
Swain County	11	13 126	113 686	38 997	23 438	35 425	3 643	12 183
Transylvania County	11	29 406	188 443	108 438	33 588	19 417	19 479	7 522
Tyrrell County	03	4 156	26 763	9 537	6 529	9 033	673	990
Union County	08 09	145 986	354 691	194 042	71 562	59 544	14 228	15 315
Vance County	01 02	43 736	255 668	107 391	50 512	83 628	7 987	6 151
Wake County	02 04 13	695 681	4 184 106	1 193 273	419 664	2 068 884	186 579	315 707
Warren County	01	19 812	124 097	49 710	22 055	49 029	944	2 358
Washington County	01	13 399	90 012	38 912	24 047	24 116	709	2 229
Watauga County	05	42 808	152 352	75 521	36 077	33 055	1 319	6 380
Wayne County	01 03	113 104	903 891	306 719	135 088	171 937	87 475	202 672
Wilkes County	05	67 055	313 527	147 072	64 778	85 983	4 396	11 299
Wilson County	01 03	75 338	406 212	171 930	95 805	123 833	5 506	9 138
Yadkin County	05	37 421	157 705	84 621	33 566	34 355	1 154	4 010
Yancey County	11	18 069	102 950	50 401	19 031	30 061	662	2 795
State undistributed			3 394 551	1 100	3 001 478	391 973	–	–
North Dakota		**633 837**	**5 725 675**	**1 447 202**	**1 626 756**	**1 537 080**	**397 542**	**717 096**
Adams County	00	2 505	30 284	7 842	14 822	6 496	182	942
Barnes County	00	11 083	88 476	31 545	34 225	15 098	2 505	5 102
Benson County	00	6 881	103 406	14 350	33 796	36 072	12 348	6 840
Billings County	00	850	7 921	1 457	2 006	2 589	316	1 554
Bottineau County	00	6 820	60 436	20 179	28 189	8 058	628	3 382
Bowman County	00	3 045	26 873	9 154	13 294	3 100	222	1 102
Burke County	00	2 098	28 923	7 549	15 206	3 182	602	2 383
Burleigh County	00	71 693	627 577	165 412	80 906	306 241	9 636	65 383
Cass County	00	127 138	651 300	217 925	98 611	165 774	32 702	136 289
Cavalier County	00	4 484	63 463	13 602	37 581	10 263	347	1 670
Dickey County	00	5 492	57 349	14 416	30 178	10 609	402	1 744
Divide County	00	2 247	28 893	7 279	13 605	4 704	2 227	1 077
Dunn County	00	3 539	24 044	7 264	8 667	5 300	1 788	1 025
Eddy County	00	2 598	26 294	8 374	11 806	4 566	255	1 293
Emmons County	00	4 005	48 114	12 158	26 778	7 559	371	1 247
Foster County	00	3 495	51 603	10 054	16 828	14 886	8 200	1 635
Golden Valley County	00	1 828	17 289	5 914	7 158	3 504	116	596
Grand Forks County	00	64 736	559 292	102 219	83 539	106 621	122 781	144 133
Grant County	00	2 665	36 312	8 016	16 902	9 228	399	1 766
Griggs County	00	2 578	27 741	8 054	14 089	4 018	289	1 292
Hettinger County	00	2 548	46 193	8 623	25 769	10 351	198	1 251
Kidder County	00	2 577	32 267	7 409	14 436	8 763	336	1 322
La Moure County	00	4 512	56 237	13 645	28 453	10 541	1 218	2 380
Logan County	00	2 157	27 395	6 694	14 628	5 048	198	826
McHenry County	00	5 722	58 187	19 002	22 675	11 288	1 794	3 427
McIntosh County	00	3 178	39 125	11 634	19 003	6 947	270	1 269
McKenzie County	00	5 615	43 557	11 293	10 513	9 287	9 684	2 780
McLean County	00	8 935	96 119	28 348	29 001	17 276	16 054	5 440
Mercer County	00	8 449	41 175	17 930	11 994	8 443	458	2 351
Morton County	00	25 135	161 799	58 278	41 306	30 570	25 516	6 127
Mountrail County	00	6 480	190 480	17 186	21 371	143 489	2 908	5 526
Nelson County	00	3 454	47 191	12 700	23 562	8 879	408	1 642
Oliver County	00	1 905	11 395	3 501	5 212	2 465	33	183
Pembina County	00	8 201	97 384	22 322	39 315	12 011	15 597	8 138
Pierce County	00	4 480	46 796	12 532	18 493	13 672	447	1 652
Ramsey County	00	11 616	149 003	32 849	45 212	55 500	4 904	10 537
Ransom County	00	5 838	44 547	14 962	19 287	7 795	387	2 117
Renville County	00	2 473	31 451	7 993	16 681	5 474	231	1 072
Richland County	00	17 598	103 265	36 379	38 499	21 436	2 846	4 105
Rolette County	00	13 732	147 557	27 145	30 812	56 228	5 102	28 270
Sargent County	00	4 225	41 279	9 990	20 154	8 169	541	2 425
Sheridan County	00	1 540	20 017	4 886	9 817	4 741	99	473
Sioux County	00	4 070	67 113	6 166	12 296	39 389	1 139	8 124
Slope County	00	746	14 535	1 529	9 673	3 179	33	122
Stark County	00	22 131	135 029	51 337	39 590	34 229	1 265	8 607
Steele County	00	2 081	28 561	6 157	13 578	5 674	2 263	889
Stutsman County	00	21 255	174 998	54 169	54 042	48 161	6 941	11 686
Towner County	00	2 667	41 979	8 039	27 793	4 667	243	1 237
Traill County	00	8 278	69 811	21 784	32 827	11 718	898	2 583
Walsh County	00	11 720	99 537	32 318	45 025	15 791	2 287	4 116
Ward County	00	56 721	576 685	138 943	72 085	73 708	93 319	198 630
Wells County	00	4 702	50 541	16 195	24 250	8 036	589	1 471
Williams County	00	19 316	112 832	52 239	34 004	17 709	3 021	5 860
State undistributed			256 046	260	167 212	88 574	–	–
Ohio		**11 435 798**	**69 901 636**	**25 347 613**	**16 957 123**	**15 687 468**	**6 547 578**	**5 361 854**
Adams County	02	28 026	198 884	70 563	35 840	84 874	2 944	4 664
Allen County	04	108 241	711 287	396 130	125 938	112 192	43 577	33 450
Ashland County	05 16	53 749	193 124	106 681	46 617	29 847	3 346	6 632
Ashtabula County	14	103 120	557 779	252 297	143 769	125 618	20 552	15 542
Athens County	06 18	64 380	322 647	102 937	80 912	108 883	13 544	16 370

See footnotes at end of table.

Table 15. **Federal Government Expenditure by State and County Area: Fiscal Year 2003**—Con.

[Thousand dollars]

State and county area	Congressional district	United States resident population[1]	Federal government expenditure					
			Total	Retirement and disability	Other direct payments	Grants	Procurement	Salaries and wages
Ohio—Con.								
Auglaize County	04	46 740	197 009	89 164	61 795	30 153	10 058	5 838
Belmont County	06 18	69 636	422 262	206 852	109 411	85 631	7 849	12 519
Brown County	02	43 807	179 865	84 365	42 637	44 624	3 102	5 136
Butler County	01 08	343 207	1 319 463	624 765	278 966	277 078	102 541	36 114
Carroll County	18	29 599	102 072	51 277	23 257	22 966	1 459	3 113
Champaign County	04	39 544	193 318	81 419	43 229	32 077	31 678	4 914
Clark County	07	143 351	837 295	396 646	185 579	174 060	22 905	58 105
Clermont County	02	185 799	519 098	271 876	103 247	117 258	6 607	20 110
Clinton County	03	41 756	192 849	91 421	47 159	43 036	2 406	8 827
Columbiana County	06	111 523	571 642	281 223	145 340	98 737	9 854	36 489
Coshocton County	18	37 132	162 424	82 404	37 524	33 328	3 210	5 958
Crawford County	05	46 091	258 688	117 345	64 812	68 566	3 384	4 580
Cuyahoga County	10 11 13 14	1 363 888	9 755 344	3 371 129	2 322 610	2 310 518	711 994	1 039 093
Darke County	08	52 960	235 689	114 514	66 201	44 818	3 096	7 060
Defiance County	05	39 054	166 997	83 736	41 036	30 093	6 142	5 991
Delaware County	12	132 797	534 884	155 468	56 333	289 587	13 129	20 368
Erie County	09	78 709	420 484	198 679	98 870	66 708	41 147	15 079
Fairfield County	07	132 549	431 764	244 387	97 367	68 928	4 041	17 041
Fayette County	07	28 158	171 061	59 926	31 875	74 957	1 094	3 209
Franklin County	07 12 15	1 088 944	8 107 087	2 139 610	989 125	3 376 633	786 873	814 846
Fulton County	05	42 446	166 917	89 092	49 431	19 234	3 209	5 951
Gallia County	06	31 398	194 185	80 147	43 541	64 374	1 215	4 908
Geauga County	14	93 941	235 815	146 363	53 660	21 558	5 627	8 606
Greene County	07	151 257	2 189 305	318 330	102 693	124 062	683 458	960 762
Guernsey County	18	41 362	228 895	102 113	49 442	68 482	2 359	6 499
Hamilton County	01 02	823 472	6 957 394	1 915 502	1 132 308	1 391 121	1 873 385	645 078
Hancock County	04	73 133	251 931	122 009	63 854	53 696	2 240	10 132
Hardin County	04	31 608	129 465	41 643	48 831	28 898	5 191	4 902
Harrison County	18	15 967	95 958	46 062	22 215	21 550	1 950	4 181
Henry County	05	29 318	120 534	62 322	31 497	21 066	1 181	4 467
Highland County	03	41 963	205 131	91 533	50 970	53 815	2 459	6 353
Hocking County	18	28 644	124 424	60 840	28 450	30 658	1 213	3 264
Holmes County	18	40 681	79 956	40 407	17 497	14 439	3 269	4 344
Huron County	05	60 231	272 560	147 165	67 499	40 447	8 244	9 206
Jackson County	18	33 074	191 716	77 898	32 887	75 720	1 178	4 032
Jefferson County	06	71 888	503 431	237 822	139 314	103 375	6 668	16 251
Knox County	12 18	56 930	239 258	118 220	60 941	51 456	1 845	6 796
Lake County	14	228 878	928 990	513 906	240 303	117 692	25 814	31 275
Lawrence County	06	62 550	404 869	183 603	81 272	128 949	2 692	8 352
Licking County	12 18	150 634	757 317	312 534	124 263	127 761	163 276	29 483
Logan County	04	46 411	211 271	100 107	58 965	39 004	2 986	10 209
Lorain County	09 13	291 164	1 302 428	598 914	313 417	226 179	31 506	132 413
Lucas County	05 09	454 216	2 528 471	972 776	658 137	621 991	119 134	156 432
Madison County	15	40 624	162 131	77 954	44 378	32 467	2 028	5 304
Mahoning County	06 17	251 660	1 610 606	717 320	422 502	355 005	27 619	88 160
Marion County	04	66 396	313 097	152 022	79 995	65 476	5 993	9 611
Medina County	13 16	161 641	485 380	283 731	111 944	47 365	21 542	20 798
Meigs County	06	23 242	160 267	56 981	29 099	66 336	4 042	3 810
Mercer County	05 08	40 933	116 987	27 525	56 602	24 690	2 607	5 562
Miami County	08	100 230	441 281	224 341	97 394	70 527	34 488	14 532
Monroe County	06	14 927	89 638	38 528	18 566	26 701	2 482	3 361
Montgomery County	03 08	552 187	4 086 921	1 532 654	704 516	696 160	864 217	289 374
Morgan County	18	14 843	78 444	32 666	15 306	24 022	1 706	4 744
Morrow County	04	33 568	95 844	50 989	22 901	17 825	887	3 242
Muskingum County	18	85 423	445 642	209 044	95 322	113 245	7 196	20 835
Noble County	06	14 054	50 286	22 434	11 072	14 541	509	1 730
Ottawa County	09	41 192	213 112	114 820	54 551	24 518	2 382	16 841
Paulding County	05	19 665	77 049	27 955	24 629	18 153	3 179	3 132
Perry County	07	35 074	167 050	79 281	39 956	42 138	1 291	4 384
Pickaway County	07	51 723	194 370	96 436	47 881	42 010	2 034	6 010
Pike County	02	28 194	229 725	66 030	28 579	59 991	70 894	4 231
Portage County	14 17	154 870	585 377	269 908	156 169	114 237	25 343	19 719
Preble County	08	42 417	166 149	90 391	44 137	24 652	1 349	5 619
Putnam County	05	34 754	99 145	40 581	35 547	15 998	2 363	4 657
Richland County	04	128 267	635 289	301 777	140 345	120 842	10 300	62 025
Ross County	07 18	74 424	434 154	176 068	69 605	108 353	12 583	67 544
Sandusky County	05	61 753	256 609	122 732	69 802	53 405	3 377	7 293
Scioto County	02 06	77 453	541 101	221 811	121 277	181 114	5 610	11 289
Seneca County	05	57 734	278 137	143 785	78 207	42 916	4 422	8 808
Shelby County	04	48 566	173 472	81 785	50 844	33 551	1 855	5 437
Stark County	16	377 519	1 891 997	946 868	452 592	341 703	68 471	82 364
Summit County	13 14 17	546 773	3 120 194	1 175 596	735 047	560 285	475 047	174 220
Trumbull County	14 17	221 785	1 204 172	590 312	316 024	246 811	17 725	33 299
Tuscarawas County	18	91 706	394 783	209 764	85 281	79 801	5 982	13 954
Union County	15	43 750	115 849	56 578	32 466	20 765	1 502	4 537
Van Wert County	05	29 277	107 811	51 975	29 750	17 825	4 349	3 912
Vinton County	18	13 231	60 062	26 268	11 905	19 723	617	1 549
Warren County	02 03	181 743	471 689	268 917	87 252	79 864	16 112	19 544
Washington County	06	62 505	325 218	158 517	75 071	71 084	8 430	12 115
Wayne County	16	113 121	426 002	222 189	97 604	78 597	11 038	16 574
Williams County	05	38 802	153 808	82 760	44 915	18 509	2 037	5 587
Wood County	05	123 020	420 061	192 404	129 382	74 596	6 314	17 367
Wyandot County	04 05	22 826	106 452	50 796	32 185	18 696	942	3 833
State undistributed			3 833 033	996	3 405 681	426 275	81	–
Oklahoma		**3 511 532**	**25 253 939**	**8 772 478**	**5 505 357**	**5 135 642**	**2 487 848**	**3 352 613**
Adair County	02	21 614	159 407	45 640	28 048	63 650	19 153	2 916
Alfalfa County	03	5 910	60 223	18 146	15 496	23 753	463	2 365
Atoka County	02	14 142	83 789	33 197	18 641	27 900	484	3 568
Beaver County	03	5 582	37 813	13 263	13 648	8 911	413	1 579
Beckham County	03	19 894	124 005	43 675	33 267	43 106	897	3 060

See footnotes at end of table.

Table 15. **Federal Government Expenditure by State and County Area: Fiscal Year 2003**—Con.

[Thousand dollars]

State and county area	Congressional district	United States resident population[1]	Federal government expenditure					
			Total	Retirement and disability	Other direct payments	Grants	Procurement	Salaries and wages
Oklahoma—Con.								
Blaine County	03	11 678	73 802	28 787	21 015	17 752	2 713	3 535
Bryan County	02	37 306	296 596	100 218	59 209	89 076	40 244	7 849
Caddo County	03	30 070	274 222	83 238	86 053	56 036	26 590	22 306
Canadian County	03 04	92 904	374 862	189 702	59 135	48 320	5 457	72 249
Carter County	04	46 396	280 028	123 396	64 708	80 106	3 457	8 360
Cherokee County	02	43 783	319 347	95 486	58 382	130 934	7 276	27 269
Choctaw County	02	15 431	162 068	48 010	29 342	69 662	11 781	3 273
Cimarron County	03	2 961	34 665	8 772	17 123	7 548	221	1 002
Cleveland County	04	219 966	899 829	532 993	134 900	138 824	38 983	54 129
Coal County	02	5 946	42 388	16 892	9 240	14 926	264	1 064
Comanche County	04	113 890	1 286 510	362 637	98 615	110 400	131 643	583 215
Cotton County	04	6 582	48 145	19 651	15 321	10 868	359	1 946
Craig County	02	14 880	94 097	45 420	21 053	23 015	859	3 750
Creek County	01 03	68 794	284 301	156 345	62 783	53 018	3 404	8 751
Custer County	03	24 962	119 681	36 429	44 576	27 570	1 255	9 851
Delaware County	02	38 709	203 135	97 674	43 770	55 238	2 127	4 326
Dewey County	03	4 549	35 439	14 469	12 358	6 094	529	1 989
Ellis County	03	3 996	29 015	12 282	11 518	3 573	314	1 328
Garfield County	03	57 105	443 727	160 539	78 588	40 068	90 038	74 494
Garvin County	04	27 218	239 708	85 540	53 308	41 847	53 311	5 702
Grady County	04	47 439	208 693	105 182	48 883	44 145	3 918	6 565
Grant County	03	4 973	42 204	15 305	18 340	6 022	496	2 041
Greer County	03	5 888	55 666	18 777	20 138	14 615	616	1 519
Harmon County	03	3 053	35 180	9 084	14 091	10 310	545	1 150
Harper County	03	3 398	30 049	10 939	9 688	7 849	281	1 293
Haskell County	02	12 044	90 581	40 652	19 472	27 036	596	2 825
Hughes County	02	13 898	111 086	43 005	28 435	36 431	595	2 620
Jackson County	03	27 338	360 878	84 791	48 916	43 969	62 214	120 989
Jefferson County	04	6 535	56 710	22 106	14 752	17 527	500	1 826
Johnston County	02	10 522	75 740	29 115	18 096	24 919	661	2 948
Kay County	03	47 260	363 721	135 357	63 876	49 360	105 971	9 156
Kingfisher County	03	14 072	98 662	33 694	19 864	11 094	30 331	3 679
Kiowa County	03	9 977	86 645	33 264	27 073	21 877	745	3 687
Latimer County	02	10 575	64 830	26 390	19 884	16 553	582	1 421
Le Flore County	02	48 896	310 241	134 614	72 698	90 010	2 533	10 387
Lincoln County	03	32 262	164 986	89 376	32 347	34 850	2 441	5 971
Logan County	03	35 420	176 348	66 322	39 613	42 371	22 904	5 138
Love County	04	8 905	56 021	23 197	13 845	17 108	468	1 403
McClain County	04	28 595	118 880	67 150	28 253	18 396	985	4 096
McCurtain County	02	34 006	270 386	86 465	61 569	112 808	1 795	7 748
McIntosh County	02	19 735	154 433	75 161	32 397	42 118	2 045	2 712
Major County	03	7 422	43 077	20 216	12 527	5 084	3 148	2 102
Marshall County	04	13 652	81 266	42 319	21 386	15 479	316	1 766
Mayes County	02	38 870	185 425	97 170	44 460	38 022	1 216	4 557
Murray County	04	12 718	78 904	37 539	18 823	17 586	793	4 163
Muskogee County	02	70 255	570 237	216 227	108 914	137 767	29 931	77 399
Noble County	03	11 251	68 216	28 208	16 780	19 493	834	2 901
Nowata County	02	10 836	60 271	29 539	13 497	13 175	1 896	2 165
Okfuskee County	02	11 679	88 706	36 933	19 149	29 270	511	2 843
Oklahoma County	04 05	676 066	6 818 881	1 702 283	775 730	1 301 146	1 360 227	1 679 495
Okmulgee County	02	39 681	276 576	105 283	63 129	96 167	4 177	7 818
Osage County	03	45 249	189 429	66 851	32 251	39 155	5 475	45 696
Ottawa County	02	32 761	259 400	103 801	60 258	55 547	32 144	7 651
Pawnee County	03	16 789	94 955	43 072	20 822	23 010	2 350	5 701
Payne County	03	71 059	394 205	126 249	77 514	131 197	37 184	22 061
Pittsburg County	02	44 168	369 296	143 777	59 395	63 242	50 809	52 073
Pontotoc County	04	35 174	273 686	100 037	56 617	73 244	29 259	14 529
Pottawatomie County	05	67 348	386 525	188 132	69 736	110 884	5 664	12 109
Pushmataha County	02	11 750	96 884	36 514	21 752	35 934	476	2 209
Roger Mills County	03	3 201	23 613	8 918	7 638	4 489	460	2 108
Rogers County	01 02	77 193	297 605	145 375	52 263	74 816	2 299	22 852
Seminole County	05	24 489	190 540	75 314	45 540	60 235	1 634	7 817
Sequoyah County	02	39 979	226 206	103 414	46 261	59 802	7 861	8 868
Stephens County	04	42 474	272 454	136 367	59 217	66 814	3 362	6 694
Texas County	03	19 935	93 462	30 996	47 527	16 478	–5 324	3 785
Tillman County	04	8 835	78 519	25 766	28 702	21 212	321	2 519
Tulsa County	01	570 313	2 792 949	1 269 901	635 019	462 086	202 477	223 464
Wagoner County	01	61 827	166 824	85 949	39 613	35 866	934	4 462
Washington County	01	49 121	240 547	143 436	57 145	33 814	3 875	2 278
Washita County	03	11 247	81 355	31 911	24 788	11 788	10 250	2 619
Woods County	03	8 670	59 131	24 871	19 650	11 341	568	2 702
Woodward County	03	18 461	99 930	43 179	22 949	18 530	9 112	6 160
State undistributed			1 356 126	584	1 183 981	171 410	150	–
Oregon		**3 559 596**	**21 253 417**	**8 024 109**	**5 147 050**	**5 103 224**	**1 198 111**	**1 780 924**
Baker County	02	16 375	122 322	54 916	18 258	27 877	6 507	14 765
Benton County	04 05	79 335	393 401	139 361	60 005	137 072	14 753	42 210
Clackamas County	03 05	357 435	1 450 041	711 089	239 942	322 597	39 583	136 830
Clatsop County	01	35 820	231 436	102 622	40 718	41 623	20 671	25 802
Columbia County	01	46 261	190 730	98 100	39 459	29 357	18 468	5 346
Coos County	04	63 019	424 367	219 918	82 381	78 664	10 697	32 708
Crook County	02	20 600	107 161	54 837	18 481	14 475	4 117	15 252
Curry County	04	21 813	169 977	98 182	34 823	19 043	10 564	7 367
Deschutes County	02	129 492	532 111	311 191	87 689	66 207	23 096	43 928
Douglas County	04	102 332	684 988	344 466	114 068	105 387	46 323	74 744
Gilliam County	02	1 778	23 790	6 434	13 781	3 097	110	369
Grant County	02	7 454	59 276	24 269	8 365	7 551	7 561	11 530
Harney County	02	7 184	53 405	21 774	6 732	8 597	5 340	10 961
Hood River County	02	20 760	110 092	41 256	16 349	26 745	19 533	6 208
Jackson County	02	190 077	1 013 221	520 249	177 661	183 985	36 725	94 601

See footnotes at end of table.

Table 15. **Federal Government Expenditure by State and County Area: Fiscal Year 2003**—Con.

[Thousand dollars]

State and county area	Congressional district	United States resident population[1]	Federal government expenditure					
			Total	Retirement and disability	Other direct payments	Grants	Procurement	Salaries and wages
Oregon—Con.								
Jefferson County	02	19 667	94 105	46 033	16 367	22 949	1 441	7 316
Josephine County	02 04	79 030	494 556	271 522	99 367	87 336	17 256	19 075
Klamath County	02	64 769	423 504	188 114	75 305	73 327	22 393	64 364
Lake County	02	7 440	70 714	25 842	8 307	7 375	16 045	13 146
Lane County	04	330 527	1 741 044	787 035	330 556	447 013	64 429	112 011
Lincoln County	05	44 667	289 455	151 728	58 274	58 466	4 246	16 740
Linn County	04	106 121	556 698	275 542	107 135	135 144	14 726	24 151
Malheur County	02	31 239	152 775	67 185	33 324	36 721	3 922	11 624
Marion County	05	296 995	2 054 158	756 081	268 682	911 531	26 526	91 339
Morrow County	02	11 627	74 813	21 851	33 260	10 763	5 774	3 165
Multnomah County	01 03 05	677 813	4 768 049	1 447 642	772 711	1 351 898	489 762	706 036
Polk County	05	65 995	277 163	97 462	50 740	118 357	2 970	7 634
Sherman County	02	1 754	37 027	5 771	12 891	9 544	4 659	4 161
Tillamook County	05	24 590	149 252	83 523	36 995	17 832	2 234	8 668
Umatilla County	02	72 008	547 062	155 615	100 311	94 031	158 771	38 334
Union County	02	24 561	150 362	66 866	33 465	31 321	7 570	11 140
Wallowa County	02	7 082	51 450	24 221	10 020	10 255	2 049	4 906
Wasco County	02	23 591	153 329	69 778	32 920	23 870	9 528	17 234
Washington County	01	479 496	1 119 768	558 153	249 504	191 453	58 873	61 786
Wheeler County	02	1 505	10 072	5 555	2 335	1 549	129	504
Yamhill County	01	89 384	368 527	169 592	79 014	64 190	20 761	34 970
State undistributed			2 103 215	335	1 776 859	326 021	–	–
Pennsylvania		**12 365 455**	**90 350 415**	**32 072 141**	**25 155 606**	**18 623 502**	**8 136 659**	**6 362 506**
Adams County	19	96 456	429 336	220 142	83 580	67 702	24 696	33 215
Allegheny County	04 12 14 18	1 261 303	11 441 512	3 694 664	2 549 537	2 483 592	1 730 434	983 284
Armstrong County	03 12	71 659	457 289	224 478	128 313	73 060	17 650	13 788
Beaver County	04	178 697	1 062 797	546 387	303 438	169 632	19 326	24 014
Bedford County	09	49 941	283 078	132 470	68 617	69 929	3 480	8 582
Berks County	06 16 17	385 307	1 670 766	865 377	424 895	243 061	59 666	77 767
Blair County	09	127 175	824 849	388 051	193 342	173 428	16 411	53 617
Bradford County	10	62 643	350 189	162 656	72 646	84 438	16 428	14 022
Bucks County	08	613 110	2 544 846	1 323 375	635 950	248 223	247 275	90 022
Butler County	03 04	180 040	992 675	427 674	231 188	136 760	122 656	74 397
Cambria County	09 12	149 453	1 203 775	479 212	293 147	201 696	133 624	96 097
Cameron County	05	5 777	38 475	17 305	8 782	10 915	281	1 192
Carbon County	11	60 131	331 402	180 405	96 668	38 311	8 137	7 880
Centre County	05	141 636	961 125	236 281	151 178	363 211	174 834	35 621
Chester County	06 07 16	457 393	1 946 924	857 897	389 710	205 897	307 289	186 131
Clarion County	05	41 208	239 026	104 471	73 029	43 681	7 918	9 926
Clearfield County	05 09	82 874	464 910	222 208	120 122	91 126	11 326	20 128
Clinton County	05	37 435	195 444	94 155	53 511	35 805	1 838	10 134
Columbia County	11	64 605	321 734	162 526	91 745	53 755	2 652	11 056
Crawford County	03 05	89 846	465 322	233 992	122 199	88 712	4 329	16 091
Cumberland County	09 19	219 892	1 397 242	634 314	215 384	87 210	112 971	347 361
Dauphin County	17	253 388	4 390 853	1 021 026	380 340	2 520 532	268 846	200 109
Delaware County	01 07	554 432	3 111 427	1 377 679	886 831	427 059	249 811	170 047
Elk County	05	34 310	173 176	94 356	47 726	22 842	1 859	6 392
Erie County	03	279 966	1 512 888	669 167	353 929	344 461	51 888	93 442
Fayette County	09 12	146 121	1 144 731	482 801	315 308	291 022	26 095	29 506
Forest County	05	4 989	43 855	21 093	11 360	7 371	1 410	2 621
Franklin County	09	133 155	790 285	391 111	135 726	76 646	117 164	69 639
Fulton County	09	14 534	86 055	38 701	17 909	25 318	2 071	2 056
Greene County	12	40 398	305 410	111 334	71 447	71 535	42 122	8 972
Huntingdon County	09	45 865	229 711	112 347	58 532	47 430	3 658	7 743
Indiana County	09 12	89 054	541 713	223 426	144 837	136 254	21 954	15 243
Jefferson County	05	45 945	265 582	134 908	72 104	46 908	2 324	9 337
Juniata County	09	23 065	102 036	53 553	26 470	16 116	1 053	4 843
Lackawanna County	10 11	210 458	1 545 080	632 497	406 445	260 249	182 906	62 984
Lancaster County	16	482 775	1 972 484	1 029 079	421 719	290 829	133 679	97 178
Lawrence County	04	93 408	631 839	303 018	180 280	108 747	12 222	27 571
Lebanon County	17	122 652	746 921	325 253	126 410	130 231	49 246	115 781
Lehigh County	15	320 517	1 513 069	636 996	410 410	161 917	234 138	69 608
Luzerne County	10 11	313 528	2 338 130	989 092	719 864	354 139	90 860	184 174
Lycoming County	05 10	118 438	652 360	301 919	152 220	115 240	44 293	38 688
McKean County	05	45 236	280 196	124 787	64 074	56 488	4 686	30 161
Mercer County	03 04	119 895	718 087	362 208	204 611	124 914	6 178	20 176
Mifflin County	05 09	46 335	325 825	121 277	68 735	125 855	2 027	7 930
Monroe County	11	154 495	706 792	335 827	137 510	57 311	77 620	98 525
Montgomery County	[2]	770 747	3 996 049	1 886 241	958 187	375 599	481 074	294 948
Montour County	10	18 083	94 746	47 900	27 974	15 414	911	2 547
Northampton County	15	278 169	1 410 528	716 346	395 846	189 413	25 995	82 927
Northumberland County	10	93 323	578 073	274 740	150 866	128 648	6 841	16 978
Perry County	09 17	44 188	183 789	103 477	45 996	26 235	2 129	5 952
Philadelphia County	01 02 08 13	1 479 339	16 215 483	3 658 663	3 460 983	4 834 626	2 275 656	1 985 555
Pike County	10	52 163	174 689	108 091	34 127	18 993	1 626	11 852
Potter County	05	18 141	94 493	47 854	21 485	20 433	1 333	3 389
Schuylkill County	17	147 944	905 458	455 906	259 900	130 673	14 227	44 752
Snyder County	10	38 015	151 117	81 167	40 098	22 302	1 825	5 724
Somerset County	09 12	79 365	493 556	219 164	126 429	97 346	35 602	15 014
Sullivan County	10	6 427	40 671	20 751	9 257	8 311	643	1 709
Susquehanna County	10	41 812	214 998	107 408	49 620	45 052	3 366	9 552
Tioga County	05	41 557	240 699	109 904	54 236	63 098	3 200	10 261
Union County	10	42 552	269 014	87 855	37 361	30 664	18 475	94 658
Venango County	03 05	56 600	335 371	164 091	85 489	74 319	2 356	9 117
Warren County	03 05	42 820	233 406	115 345	58 666	33 388	14 009	11 997
Washington County	12 18	204 286	1 275 745	607 480	388 102	220 790	20 781	38 592
Wayne County	10	49 092	287 210	167 702	65 457	37 327	5 996	10 728
Westmoreland County	04 12 18	368 224	2 210 093	1 039 168	666 450	358 205	73 461	72 808

See footnotes at end of table.

Table 15. **Federal Government Expenditure by State and County Area: Fiscal Year 2003**—Con.

[Thousand dollars]

State and county area	Congressional district	United States resident population[1]	Federal government expenditure					
			Total	Retirement and disability	Other direct payments	Grants	Procurement	Salaries and wages
Pennsylvania—Con.								
Wyoming County	10	28 153	130 118	68 317	32 870	22 784	1 410	4 737
York County	19	394 915	2 074 934	881 493	326 308	231 068	494 409	141 656
State undistributed			6 988 953	1 580	6 138 119	849 254	–	–
Rhode Island		**1 076 164**	**8 035 839**	**2 534 589**	**1 790 977**	**2 234 355**	**659 084**	**816 835**
Bristol County	01	50 989	254 684	126 108	62 314	52 724	4 456	9 083
Kent County	02	171 297	932 967	441 008	230 336	154 288	42 894	64 441
Newport County	01	85 934	1 303 500	257 392	94 997	94 577	449 803	406 731
Providence County	01 02	639 442	4 377 130	1 419 575	849 739	1 708 295	125 694	273 828
Washington County	02	128 502	673 247	290 387	126 508	157 363	36 237	62 752
State undistributed			494 311	120	427 083	67 108	–	–
South Carolina		**4 147 152**	**28 038 157**	**10 105 743**	**5 486 356**	**5 968 987**	**3 614 372**	**2 862 699**
Abbeville County	03	26 381	129 437	58 516	21 184	45 165	1 624	2 949
Aiken County	02 03	146 736	2 335 933	368 352	146 186	149 908	1 611 929	59 557
Allendale County	02	10 934	80 913	23 853	17 850	37 134	414	1 663
Anderson County	03	171 510	769 957	416 960	156 764	148 508	18 170	29 555
Bamberg County	06	16 040	115 501	36 714	32 231	42 243	1 759	2 554
Barnwell County	02	23 369	144 174	52 648	34 536	44 231	9 818	2 941
Beaufort County	02	132 889	1 094 015	397 378	103 081	83 661	105 043	404 852
Berkeley County	01 06	146 449	562 822	307 557	91 218	105 040	22 689	36 318
Calhoun County	06	15 367	71 238	28 067	16 558	24 233	539	1 840
Charleston County	01 06	321 014	3 328 418	917 282	347 782	527 947	740 619	794 788
Cherokee County	05	53 555	224 511	112 080	49 871	51 248	5 178	6 134
Chester County	05	33 906	167 062	82 807	41 419	37 429	942	4 466
Chesterfield County	05	43 251	237 279	93 033	46 741	90 267	1 660	5 578
Clarendon County	06	32 871	217 361	81 924	47 597	82 900	837	4 103
Colleton County	06	39 173	244 165	105 168	54 247	75 747	2 767	6 236
Darlington County	05	67 956	354 745	151 367	82 578	111 264	1 958	7 578
Dillon County	05	31 027	192 586	68 735	47 021	71 395	811	4 625
Dorchester County	01 06	104 168	476 863	271 372	71 139	76 612	41 878	15 861
Edgefield County	03	24 703	117 460	39 634	19 754	29 570	2 815	25 688
Fairfield County	05	23 840	123 319	55 262	26 748	34 938	3 191	3 181
Florence County	05 06	128 335	765 435	305 545	168 996	231 970	14 159	44 765
Georgetown County	01 06	58 924	369 658	212 777	80 415	62 064	5 775	8 627
Greenville County	04	395 357	1 994 542	837 628	337 271	312 743	399 716	107 184
Greenwood County	03	67 503	332 799	172 288	68 601	78 449	2 402	11 058
Hampton County	02	21 391	156 565	55 477	30 059	45 824	3 756	21 448
Horry County	01	210 757	1 023 421	545 333	188 836	244 955	12 726	31 570
Jasper County	02	20 998	103 659	35 656	18 190	33 023	14 534	2 257
Kershaw County	05	54 481	258 939	139 696	47 903	62 619	1 485	7 235
Lancaster County	05	62 520	272 362	134 472	61 591	62 960	6 066	7 274
Laurens County	03 04	70 269	309 333	151 614	61 823	87 265	1 736	6 894
Lee County	05 06	20 331	121 947	45 240	31 271	42 711	436	2 289
Lexington County	02	226 528	947 562	477 845	138 634	245 949	43 899	41 235
McCormick County	03	10 233	66 816	33 991	8 728	17 993	2 266	3 839
Marion County	06	35 113	338 006	87 556	59 040	75 404	109 587	6 419
Marlboro County	05	28 411	189 828	67 471	45 639	68 346	3 198	5 173
Newberry County	05	36 840	212 611	98 910	40 204	63 165	1 786	8 545
Oconee County	03	68 523	322 967	194 503	63 964	52 251	2 855	9 394
Orangeburg County	02 06	91 028	589 833	230 972	134 506	207 586	3 201	13 569
Pickens County	03	112 859	487 587	250 264	88 213	117 404	13 721	17 985
Richland County	02 06	332 104	3 363 781	915 900	327 635	1 030 846	316 789	772 612
Saluda County	03	19 087	78 924	36 876	16 077	21 668	1 024	3 279
Spartanburg County	04	261 281	1 115 634	608 232	232 710	228 262	11 545	34 886
Sumter County	05 06	105 957	877 531	286 757	110 133	186 094	54 594	239 953
Union County	04	29 105	157 480	84 009	34 440	32 805	1 131	5 095
Williamsburg County	06	36 008	239 227	83 245	57 606	90 790	1 443	6 143
York County	05	178 070	614 629	344 126	136 046	101 053	9 898	23 506
State undistributed			1 739 321	652	1 443 320	295 348	–	–
South Dakota		**764 309**	**6 201 608**	**1 808 942**	**1 640 858**	**1 697 605**	**380 964**	**673 239**
Aurora County	00	2 926	34 903	7 971	17 838	7 813	231	1 049
Beadle County	00	16 269	157 439	49 302	47 846	30 774	5 421	24 095
Bennett County	00	3 530	33 317	7 537	9 403	12 848	2 376	1 154
Bon Homme County	00	7 104	50 910	18 668	20 554	9 053	757	1 879
Brookings County	00	28 265	126 292	46 476	35 546	31 594	2 897	9 781
Brown County	00	34 666	312 758	85 690	79 424	80 657	33 817	33 170
Brule County	00	5 205	47 515	13 422	21 094	10 067	1 003	1 930
Buffalo County	00	1 994	30 065	2 556	10 537	8 996	2 211	5 766
Butte County	00	9 212	53 248	25 205	10 382	14 433	391	2 837
Campbell County	00	1 679	23 615	7 711	10 545	4 685	132	542
Charles Mix County	00	9 178	105 493	23 141	35 773	35 519	2 475	8 585
Clark County	00	3 915	38 875	11 422	16 864	8 854	331	1 405
Clay County	00	13 191	79 778	20 637	21 220	32 546	1 262	4 113
Codington County	00	25 929	132 862	56 830	36 832	21 906	4 642	12 652
Corson County	00	4 288	46 959	13 717	12 573	16 037	578	4 053
Custer County	00	7 585	58 890	24 955	5 588	14 910	3 655	9 782
Davison County	00	18 744	108 803	44 502	35 816	20 925	1 778	5 781
Day County	00	5 891	79 802	18 333	22 367	35 546	554	3 003
Deuel County	00	4 364	38 307	11 655	11 821	12 798	363	1 670
Dewey County	00	6 133	68 844	12 068	11 268	27 810	1 767	15 930
Douglas County	00	3 310	28 562	9 489	13 777	3 693	309	1 293
Edmunds County	00	4 221	38 558	11 099	17 357	8 801	231	1 069
Fall River County	00	7 305	88 000	36 935	8 598	12 296	6 715	23 457
Faulk County	00	2 469	24 001	7 732	11 290	3 693	231	1 055
Grant County	00	7 625	57 439	20 227	26 453	7 583	580	2 596
Gregory County	00	4 500	46 191	15 227	15 544	11 878	1 617	1 925
Haakon County	00	2 007	22 863	6 891	10 136	4 856	111	869
Hamlin County	00	5 615	31 389	12 638	10 839	5 881	397	1 635
Hand County	00	3 520	74 552	9 546	24 752	39 075	244	935
Hanson County	00	3 510	28 135	8 400	9 541	9 263	198	732

See footnotes at end of table.

Table 15. **Federal Government Expenditure by State and County Area: Fiscal Year 2003**—Con.

[Thousand dollars]

State and county area	Congressional district	United States resident population[1]	Federal government expenditure					
			Total	Retirement and disability	Other direct payments	Grants	Procurement	Salaries and wages
South Dakota—Con.								
Harding County	00	1 288	13 149	4 095	5 393	1 835	555	1 270
Hughes County	00	16 684	319 450	54 070	27 801	216 897	6 978	13 705
Hutchinson County	00	7 731	65 281	22 030	29 066	11 139	521	2 524
Hyde County	00	1 573	22 062	4 867	12 036	4 803	115	240
Jackson County	00	2 853	23 397	6 363	7 827	4 533	511	4 163
Jerauld County	00	2 180	24 049	6 773	11 671	4 701	213	690
Jones County	00	1 087	15 274	3 288	5 513	5 765	274	434
Kingsbury County	00	5 555	56 387	18 851	26 964	7 601	548	2 422
Lake County	00	11 040	65 636	26 754	22 532	12 193	545	3 611
Lawrence County	00	21 880	126 134	59 247	23 738	29 117	5 256	8 775
Lincoln County	00	29 302	64 583	29 131	16 870	14 627	714	3 241
Lyman County	00	3 916	53 433	9 098	20 177	19 988	479	3 691
McCook County	00	5 864	35 229	14 361	13 647	4 781	380	2 061
McPherson County	00	2 723	23 088	6 314	11 705	4 241	149	680
Marshall County	00	4 272	41 020	12 820	15 444	10 926	391	1 440
Meade County	00	24 715	198 896	60 303	23 250	27 590	53 740	34 013
Mellette County	00	2 118	17 872	4 064	4 822	8 303	99	584
Miner County	00	2 717	32 272	7 689	13 096	10 159	248	1 080
Minnehaha County	00	154 617	842 452	315 355	173 086	158 297	70 310	125 404
Moody County	00	6 511	40 513	13 268	13 004	6 964	698	6 579
Pennington County	00	91 881	698 482	249 260	78 989	140 939	33 130	196 165
Perkins County	00	3 187	47 974	11 376	14 841	19 967	285	1 506
Potter County	00	2 508	44 083	8 923	22 952	10 599	545	1 063
Roberts County	00	10 128	79 997	22 515	22 233	26 845	1 613	6 791
Sanborn County	00	2 612	30 910	7 163	11 828	10 709	248	962
Shannon County	00	13 209	182 481	20 674	28 074	101 746	5 998	25 988
Spink County	00	6 972	79 474	21 137	32 989	21 692	617	3 039
Stanley County	00	2 752	25 993	6 268	9 455	9 915	232	122
Sully County	00	1 456	30 997	3 293	22 088	5 139	168	308
Todd County	00	9 468	110 997	12 944	19 311	60 380	3 631	14 731
Tripp County	00	6 177	48 513	17 091	20 163	8 704	493	2 063
Turner County	00	8 594	51 966	20 852	20 756	7 540	562	2 257
Union County	00	13 024	166 810	26 994	20 546	6 629	109 852	2 789
Walworth County	00	5 562	38 492	11 881	14 032	9 963	409	2 208
Yankton County	00	21 452	120 408	46 170	31 886	27 866	2 856	11 630
Ziebach County	00	2 551	23 071	3 507	7 325	11 648	328	263
State undistributed			272 421	170	164 173	108 077	–	–
Tennessee		**5 841 748**	**42 602 370**	**13 744 487**	**8 921 671**	**9 057 023**	**7 521 940**	**3 357 249**
Anderson County	03	71 904	2 933 309	220 574	94 219	94 774	2 440 332	83 409
Bedford County	06	40 253	157 491	83 172	36 660	30 756	1 302	5 602
Benton County	08	16 500	107 896	57 108	25 818	20 420	1 677	2 873
Bledsoe County	04	12 556	59 551	22 683	15 369	20 109	264	1 125
Blount County	02	111 510	519 804	284 120	106 087	82 608	26 803	20 185
Bradley County	03	90 264	379 482	195 132	98 235	68 304	2 770	15 042
Campbell County	04	40 125	380 953	129 984	66 717	81 031	98 031	5 190
Cannon County	06	13 204	68 163	30 969	21 485	13 472	539	1 698
Carroll County	08	29 342	293 975	90 939	52 361	46 851	97 966	5 859
Carter County	01	58 394	282 005	142 341	60 099	70 922	2 417	6 226
Cheatham County	05 07	37 364	113 879	61 614	25 450	19 420	1 526	5 870
Chester County	07	15 842	75 476	30 165	17 907	24 539	395	2 470
Claiborne County	03	30 415	204 660	92 290	46 293	60 990	1 188	3 899
Clay County	06	7 947	50 900	15 810	12 209	19 998	892	1 991
Cocke County	01	34 329	210 864	88 065	44 732	72 400	1 156	4 511
Coffee County	04	49 643	629 236	135 286	67 849	50 194	341 183	34 725
Crockett County	08	14 491	94 478	35 079	27 023	28 045	1 351	2 981
Cumberland County	04	49 391	203 889	168 306	60 300	41 270	–71 842	5 856
Davidson County	05 07	569 842	4 848 226	1 296 997	735 572	1 920 470	380 784	514 404
Decatur County	07	11 610	73 876	29 069	25 044	16 586	657	2 519
De Kalb County	06	18 037	109 216	42 949	31 996	25 680	5 969	2 622
Dickson County	08	44 935	193 086	98 373	45 626	40 526	1 681	6 879
Dyer County	08	37 308	228 891	91 183	60 155	63 450	6 342	7 761
Fayette County	07	32 289	171 515	55 774	33 397	77 228	1 446	3 670
Fentress County	04	16 935	123 519	49 207	33 696	36 257	1 539	2 820
Franklin County	04	40 512	222 897	108 519	56 437	41 158	7 475	9 308
Gibson County	08	47 922	313 956	130 175	92 260	75 486	5 194	10 841
Giles County	04	29 390	166 443	75 013	41 310	43 482	2 146	4 492
Grainger County	03	21 445	116 131	53 186	26 312	32 353	958	3 322
Greene County	01	63 991	373 481	169 280	74 423	79 844	37 399	12 535
Grundy County	04	14 389	87 290	39 478	23 865	21 855	380	1 712
Hamblen County	01	58 851	307 176	139 552	77 389	77 034	2 506	10 694
Hamilton County	03	309 510	2 693 921	847 623	450 992	366 734	522 027	506 545
Hancock County	01	6 702	55 579	16 467	11 862	26 234	406	610
Hardeman County	07	28 174	207 310	66 488	42 221	69 618	25 381	3 601
Hardin County	07	25 927	169 306	66 667	40 875	52 742	2 330	6 692
Hawkins County	01	55 037	298 024	136 816	56 614	72 766	12 516	19 312
Haywood County	08	19 626	144 265	38 490	40 133	60 797	707	4 139
Henderson County	07	25 900	168 898	64 852	38 148	41 698	20 134	4 066
Henry County	08	31 185	201 721	97 768	47 958	42 604	3 024	10 368
Hickman County	04 07	23 352	102 210	49 735	22 154	20 640	5 404	4 276
Houston County	08	8 085	50 933	24 085	11 524	12 792	621	1 912
Humphreys County	08	18 123	352 477	47 508	23 066	22 311	231 507	28 086
Jackson County	06	11 208	62 826	23 770	16 385	20 792	383	1 495
Jefferson County	01 03	46 919	243 234	131 755	52 839	49 157	1 680	7 804
Johnson County	01	17 948	112 709	50 416	26 269	32 738	961	2 326
Knox County	02	392 995	2 762 317	954 949	485 315	572 750	475 739	273 565
Lake County	08	7 824	52 865	16 569	15 505	18 259	1 042	1 491
Lauderdale County	08	27 077	175 376	58 641	47 470	60 385	3 295	5 586
Lawrence County	04	40 704	235 353	110 991	55 904	59 790	1 483	7 184

See footnotes at end of table.

Table 15. **Federal Government Expenditure by State and County Area: Fiscal Year 2003**—Con.

[Thousand dollars]

State and county area	Congressional district	United States resident population[1]	Federal government expenditure					
			Total	Retirement and disability	Other direct payments	Grants	Procurement	Salaries and wages
Tennessee—Con.								
Lewis County	04	11 438	59 751	24 884	17 877	15 064	346	1 579
Lincoln County	04	31 773	170 357	83 747	36 272	45 351	1 135	3 853
Loudon County	02	41 624	241 510	138 762	51 729	38 712	1 851	10 456
McMinn County	02	50 632	256 712	128 077	61 846	57 446	2 439	6 905
McNairy County	07	24 938	186 126	72 345	42 327	65 255	1 116	5 083
Macon County	06	21 023	108 787	39 797	29 719	29 662	7 143	2 466
Madison County	08	93 873	502 221	203 946	124 737	131 685	7 725	34 130
Marion County	04	27 880	155 061	70 070	44 460	33 387	1 123	6 020
Marshall County	06	27 537	124 725	56 553	33 633	26 002	4 557	3 980
Maury County	04	73 198	319 917	156 143	81 417	64 846	5 277	12 234
Meigs County	03	11 430	62 222	31 827	11 883	15 785	364	2 364
Monroe County	02	41 051	201 968	103 100	42 174	48 852	2 420	5 421
Montgomery County	07 08	141 064	671 142	359 588	103 396	87 210	30 304	90 643
Moore County	04	5 911	19 003	9 298	5 213	4 027	99	366
Morgan County	04	20 080	101 692	42 103	23 052	33 462	853	2 222
Obion County	08	32 386	198 946	89 189	49 439	51 193	1 612	7 513
Overton County	06	20 151	125 367	49 921	33 909	37 433	711	3 393
Perry County	07	7 627	51 553	20 254	14 656	14 836	291	1 516
Pickett County	04	5 006	32 412	11 677	8 486	11 595	164	488
Polk County	03	16 171	114 342	49 776	26 378	29 570	4 051	4 566
Putnam County	06	64 973	399 704	169 183	83 126	73 514	58 872	15 009
Rhea County	03	29 286	229 232	82 290	39 577	36 766	4 024	66 575
Roane County	03 04	52 424	399 540	161 033	82 352	79 130	44 685	32 341
Robertson County	06	58 181	216 634	114 392	53 643	40 089	2 005	6 506
Rutherford County	06	202 310	684 634	306 833	126 484	106 155	47 682	97 480
Scott County	04	21 675	223 841	55 078	35 382	51 291	76 401	5 688
Sequatchie County	04	11 958	73 244	24 626	12 893	14 652	19 979	1 094
Sevier County	01 02	75 503	302 827	178 965	56 315	44 241	4 330	18 976
Shelby County	07 08 09	906 178	6 944 517	1 827 154	1 041 413	1 521 281	1 608 804	945 865
Smith County	06	18 225	94 142	38 503	30 075	19 136	1 407	5 020
Stewart County	08	12 847	122 041	45 600	14 151	14 947	13 931	33 412
Sullivan County	01	153 050	907 752	465 201	193 234	169 038	48 163	32 116
Sumner County	06	138 752	612 310	264 296	121 683	77 586	119 809	28 936
Tipton County	08	54 184	252 708	120 540	54 330	60 761	9 686	7 392
Trousdale County	06	7 447	37 917	13 719	13 120	8 255	267	2 556
Unicoi County	01	17 709	293 853	61 526	26 031	24 359	176 689	5 248
Union County	03	18 830	66 687	33 773	14 108	17 138	314	1 354
Van Buren County	04	5 478	24 651	9 453	6 681	7 040	1 172	305
Warren County	04	39 129	213 630	92 795	67 784	42 520	2 744	7 786
Washington County	01	110 078	1 144 318	311 378	139 503	130 252	467 092	96 093
Wayne County	07	16 947	86 198	35 267	19 998	28 462	537	1 934
Weakley County	08	34 314	194 674	74 488	53 460	41 720	16 974	8 033
White County	04	23 584	133 161	64 444	31 636	32 551	854	3 676
Williamson County	04 07	141 301	401 961	212 894	69 552	88 459	8 468	22 587
Wilson County	05 06	95 366	356 112	173 116	88 995	77 679	2 403	13 918
State undistributed			2 291 230	900	1 882 018	408 313	–	–
Texas		**22 118 509**	**140 450 968**	**39 148 877**	**29 116 948**	**28 422 544**	**29 823 365**	**13 939 234**
Anderson County	05	54 790	262 451	118 797	66 890	65 867	2 405	8 492
Andrews County	19	12 868	54 542	26 143	18 169	8 784	215	1 231
Angelina County	02	80 935	409 139	188 989	108 921	83 134	4 244	23 850
Aransas County	14	23 574	122 248	69 543	26 560	24 261	424	1 460
Archer County	13	9 189	57 843	29 270	11 496	5 279	231	11 566
Armstrong County	13	2 056	22 388	5 574	6 016	10 355	83	361
Atascosa County	28	41 867	179 314	79 748	48 494	47 047	839	3 185
Austin County	31	25 057	657 798	56 702	31 137	22 973	539 730	7 256
Bailey County	19	6 660	51 956	13 612	27 773	8 439	733	1 399
Bandera County	21	19 347	82 883	59 122	13 047	5 704	284	4 725
Bastrop County	14 31	67 077	247 334	123 165	42 647	54 900	3 740	22 881
Baylor County	13	3 909	33 063	13 837	11 467	6 490	198	1 071
Bee County	15	32 431	155 882	57 479	47 170	47 897	903	2 433
Bell County	11	248 727	3 556 404	650 148	176 609	222 263	611 795	1 895 589
Bexar County	20 21 23 28	1 471 644	12 747 556	3 798 631	1 517 209	1 880 056	3 010 793	2 540 868
Blanco County	21	8 809	67 744	42 914	16 738	3 289	1 279	3 524
Borden County	17	682	6 998	736	2 488	2 723	178	873
Bosque County	11	17 696	97 627	54 036	24 635	14 407	805	3 744
Bowie County	01	89 699	719 485	271 993	125 792	124 850	86 498	110 353
Brazoria County	14 22	263 149	750 619	407 066	200 219	97 140	14 593	31 601
Brazos County	31	159 830	1 826 878	198 217	107 654	1 413 768	44 784	62 454
Brewster County	23	9 247	60 973	21 667	12 062	11 186	7 532	8 526
Briscoe County	13	1 663	23 561	5 256	12 634	5 030	116	526
Brooks County	15	7 720	67 848	17 321	13 720	30 569	2 223	4 014
Brown County	17	38 103	228 214	101 259	65 401	45 759	8 300	7 495
Burleson County	31	16 941	91 053	43 244	21 012	22 932	1 031	2 834
Burnet County	21	38 809	165 314	106 683	31 026	18 470	2 404	6 730
Caldwell County	14	35 572	147 274	65 741	35 935	41 332	876	3 390
Calhoun County	14	20 454	111 300	44 600	25 483	20 637	16 384	4 196
Callahan County	17	13 110	70 385	36 632	16 702	13 354	1 591	2 106
Cameron County	27	363 092	1 665 349	495 098	365 712	671 224	33 486	99 829
Camp County	01	11 756	79 331	35 463	19 606	22 190	397	1 676
Carson County	13	6 507	46 010	15 175	14 913	14 769	228	925
Cass County	01	29 995	203 837	96 941	47 490	53 460	1 294	4 651
Castro County	13	7 900	59 591	13 397	35 241	9 842	198	912
Chambers County	09	27 581	146 182	34 480	30 783	27 351	50 410	3 157
Cherokee County	02	47 568	223 932	97 926	63 352	56 379	1 409	4 864
Childress County	13	7 563	47 805	15 977	15 329	14 168	559	1 772
Clay County	13	11 207	52 580	25 084	13 672	12 065	378	1 382
Cochran County	19	3 486	38 394	7 786	25 067	4 612	165	764

See footnotes at end of table.

Table 15. **Federal Government Expenditure by State and County Area: Fiscal Year 2003**—Con.

[Thousand dollars]

State and county area	Congressional district	United States resident population[1]	Federal government expenditure					
			Total	Retirement and disability	Other direct payments	Grants	Procurement	Salaries and wages
Texas—Con.								
Coke County	17	3 725	20 805	10 276	5 902	3 565	198	863
Coleman County	17	8 777	76 684	30 735	24 385	18 525	577	2 463
Collin County	03 04 26	597 147	1 398 153	563 081	163 485	100 767	496 123	74 696
Collingsworth County	13	3 023	49 684	8 611	27 193	11 755	237	1 887
Colorado County	14	20 643	125 945	50 313	40 507	30 099	1 760	3 265
Comal County	21	87 785	374 311	241 088	70 037	32 250	3 378	27 559
Comanche County	17	13 541	99 705	38 416	40 417	17 356	752	2 764
Concho County	17	3 774	23 176	8 842	8 996	4 234	232	871
Cooke County	04	37 996	163 750	82 749	45 429	27 820	3 196	4 555
Coryell County	11	75 195	216 738	126 100	35 140	33 561	11 199	10 738
Cottle County	13	1 752	26 668	5 779	7 517	12 615	116	641
Crane County	19	3 885	14 631	7 328	5 210	1 568	158	366
Crockett County	23	3 934	18 037	8 172	4 063	5 394	66	341
Crosby County	13	6 742	67 391	14 688	41 064	10 334	248	1 057
Culberson County	23	2 760	14 172	4 221	4 527	2 782	267	2 376
Dallam County	13	6 100	49 709	17 568	27 220	3 447	324	1 150
Dallas County	[2]	2 284 096	11 483 718	3 275 707	1 837 110	1 982 276	2 782 637	1 605 989
Dawson County	17	14 411	124 291	28 390	62 211	30 478	446	2 766
Deaf Smith County	13	18 415	108 711	31 471	50 472	22 877	1 675	2 216
Delta County	01	5 451	37 779	14 577	10 584	11 085	319	1 216
Denton County	26	510 795	1 154 034	447 638	180 670	205 192	106 787	213 745
De Witt County	14	20 100	114 523	44 581	31 417	34 758	661	3 106
Dickens County	13	2 705	24 473	7 195	12 031	4 367	149	731
Dimmit County	23	10 341	74 891	17 004	14 923	36 276	442	6 246
Donley County	13	3 877	31 645	11 743	10 573	8 462	116	752
Duval County	28	12 616	110 213	27 417	27 938	51 576	248	3 033
Eastland County	17	18 300	140 011	57 750	46 353	31 267	959	3 683
Ector County	19	122 692	500 918	226 094	140 843	119 225	3 032	11 724
Edwards County	23	2 031	18 727	6 402	7 887	3 686	83	669
Ellis County	06	124 411	407 883	206 649	102 694	78 773	5 490	14 278
El Paso County	16 23	705 436	4 317 608	1 303 389	710 261	791 181	768 512	744 264
Erath County	17	33 370	172 008	74 022	55 017	28 538	9 940	4 491
Falls County	05	17 860	119 328	45 278	29 139	40 410	694	3 808
Fannin County	04	32 276	204 984	84 768	47 054	46 298	3 117	23 747
Fayette County	14	22 370	140 131	66 147	35 689	32 185	1 312	4 797
Fisher County	17	4 142	37 853	12 010	15 917	8 552	248	1 125
Floyd County	13	7 446	84 326	15 687	50 602	15 352	943	1 741
Foard County	13	1 541	16 591	5 468	5 730	4 970	74	349
Fort Bend County	22 25	419 772	724 793	369 732	165 597	110 826	24 091	54 547
Franklin County	01	9 906	50 970	23 605	12 641	6 540	367	7 817
Freestone County	05	18 605	90 931	42 996	18 013	26 964	755	2 203
Frio County	28	16 345	94 022	23 867	35 532	33 016	330	1 278
Gaines County	19	14 438	137 514	20 944	101 277	13 642	281	1 371
Galveston County	09	266 775	1 642 408	522 165	292 542	425 896	332 226	69 578
Garza County	17	5 011	49 834	9 789	12 336	26 693	184	831
Gillespie County	21	22 226	122 527	79 978	29 242	8 482	1 147	3 677
Glasscock County	17	1 355	18 346	1 891	8 463	7 837	33	122
Goliad County	15	7 116	39 781	16 752	10 608	11 234	231	956
Gonzales County	14	19 057	139 272	50 315	25 960	40 142	836	22 019
Gray County	13	21 496	125 551	59 247	45 889	15 801	913	3 700
Grayson County	04	115 153	561 352	302 606	144 269	87 920	8 294	18 263
Gregg County	04	113 941	593 902	298 303	151 801	114 233	6 026	23 539
Grimes County	02	24 963	113 730	47 744	24 349	35 757	2 666	3 214
Guadalupe County	14	97 101	417 609	265 206	69 153	65 410	4 523	13 317
Hale County	13	35 874	241 614	68 398	105 959	58 654	1 836	6 767
Hall County	13	3 833	40 234	10 717	18 878	9 367	215	1 056
Hamilton County	11	8 118	50 272	22 693	17 344	7 947	576	1 712
Hansford County	13	5 210	40 009	11 682	23 346	3 919	182	879
Hardeman County	13	4 440	40 086	13 722	11 083	14 139	215	926
Hardin County	02	49 634	219 556	113 319	59 818	41 282	1 179	3 958
Harris County	[2]	3 596 086	18 719 109	4 628 363	2 860 597	3 299 419	6 266 367	1 664 362
Harrison County	01	62 708	317 344	127 361	67 714	103 794	10 186	8 289
Hartley County	13	5 223	15 495	2 701	11 801	639	50	304
Haskell County	17	5 739	55 849	18 636	22 772	12 321	380	1 741
Hays County	14 21	114 193	413 502	170 764	67 769	73 784	88 535	12 649
Hemphill County	13	3 333	14 235	6 843	4 765	1 150	894	583
Henderson County	05	77 277	300 402	155 053	81 301	55 812	1 700	6 536
Hidalgo County	15 28	635 540	2 608 320	702 286	610 387	922 053	245 729	127 866
Hill County	06	34 444	205 475	94 013	52 636	48 075	5 169	5 582
Hockley County	19	22 807	146 755	43 130	64 848	35 124	755	2 898
Hood County	17	45 046	211 532	146 851	42 577	8 348	7 507	6 250
Hopkins County	01	32 681	168 097	75 732	47 464	38 237	1 293	5 370
Houston County	02	23 109	160 414	64 169	37 583	51 032	3 347	4 283
Howard County	19	32 849	268 822	86 128	63 207	47 501	25 243	46 743
Hudspeth County	23	3 193	34 406	4 983	4 859	20 576	534	3 454
Hunt County	01	81 024	1 000 282	177 654	96 785	72 128	632 487	21 226
Hutchinson County	13	22 959	115 916	57 750	33 325	20 029	796	4 017
Irion County	17	1 742	7 747	3 981	2 081	1 298	83	305
Jack County	17	8 949	33 642	17 416	9 921	4 753	314	1 238
Jackson County	14	14 247	86 526	30 428	36 240	17 361	768	1 729
Jasper County	02	35 509	206 107	86 061	56 126	58 329	1 139	4 452
Jeff Davis County	23	2 236	13 229	6 172	2 081	3 267	481	1 228
Jefferson County	09	248 605	1 678 136	565 509	436 263	326 149	144 707	205 509
Jim Hogg County	28	5 024	42 226	9 843	10 063	17 146	1 827	3 346
Jim Wells County	28	40 469	237 802	79 815	65 222	84 929	1 029	6 807
Johnson County	06	139 068	465 160	269 118	112 140	63 878	4 120	15 904
Jones County	17	20 039	101 405	42 065	35 734	19 286	595	3 724
Karnes County	14	15 276	99 288	31 931	23 975	40 769	560	2 053
Kaufman County	04 05	81 955	377 970	202 939	100 392	57 685	4 006	12 948
Kendall County	21	26 178	146 741	95 083	21 595	5 551	20 810	3 701

See footnotes at end of table.

Table 15. **Federal Government Expenditure by State and County Area: Fiscal Year 2003**—Con.

[Thousand dollars]

State and county area	Congressional district	United States resident population[1]	Federal government expenditure					
			Total	Retirement and disability	Other direct payments	Grants	Procurement	Salaries and wages
Texas—Con.								
Kenedy County	27	408	2 192	640	342	771	317	122
Kent County	17	770	12 158	2 935	3 298	5 371	66	487
Kerr County	21	45 311	316 556	189 213	62 686	20 786	15 540	28 330
Kimble County	21	4 535	26 998	12 581	6 027	7 414	213	763
King County	13	319	2 185	423	1 159	448	33	122
Kinney County	23	3 311	26 574	12 801	6 058	4 421	50	3 245
Kleberg County	15 27	31 308	374 051	59 561	50 885	61 786	156 769	45 050
Knox County	13	3 928	36 061	11 481	14 334	8 379	343	1 524
Lamar County	01	49 464	301 515	130 899	69 900	88 547	2 821	9 349
Lamb County	13 19	14 637	127 581	32 866	70 405	21 132	783	2 395
Lampasas County	11	19 407	108 444	69 255	24 145	11 895	717	2 432
La Salle County	28	5 822	46 769	10 979	9 303	22 831	149	3 508
Lavaca County	14	19 063	142 693	62 164	36 716	39 757	875	3 180
Lee County	31	16 530	59 772	31 121	15 036	11 330	533	1 752
Leon County	05	16 017	121 027	55 506	25 721	35 659	938	3 203
Liberty County	02	74 117	329 293	147 665	107 726	63 654	2 167	8 080
Limestone County	05	22 621	135 946	58 145	30 523	41 713	1 670	3 895
Lipscomb County	13	3 092	16 923	6 972	6 140	2 178	248	1 384
Live Oak County	15	11 902	83 495	20 774	15 749	18 272	9 796	18 903
Llano County	21	18 034	108 528	71 075	25 993	8 689	627	2 143
Loving County	19	62	649	279	15	200	33	122
Lubbock County	19	250 446	1 216 364	468 401	351 650	282 297	29 062	84 953
Lynn County	19	6 182	67 094	13 265	25 761	26 215	656	1 197
McCulloch County	17	7 896	58 293	24 113	18 037	13 850	481	1 813
McLennan County	05 11	219 807	1 236 159	523 503	247 660	253 423	92 059	119 514
McMullen County	28	868	3 677	1 918	806	720	50	183
Madison County	05	12 821	51 985	24 869	12 345	12 674	644	1 453
Marion County	01	11 028	75 394	28 847	13 190	25 987	3 205	4 166
Martin County	19	4 600	39 074	8 208	18 406	11 449	165	845
Mason County	21	3 777	29 742	11 971	11 545	4 277	1 254	693
Matagorda County	14	38 290	206 981	78 993	58 206	59 266	5 573	4 942
Maverick County	23	50 178	242 217	66 539	54 045	101 249	1 112	19 272
Medina County	23	41 553	169 554	89 860	37 646	36 164	1 061	4 823
Menard County	21	2 354	16 735	7 292	4 831	4 013	116	483
Midland County	19	118 624	427 562	213 941	112 094	55 818	7 932	37 776
Milam County	11	25 103	139 510	64 607	30 034	40 868	643	3 359
Mills County	11	5 038	31 737	15 263	9 280	5 907	280	1 006
Mitchell County	17	9 316	52 725	19 275	18 520	13 572	264	1 094
Montague County	13	19 416	114 923	62 875	30 764	16 682	982	3 620
Montgomery County	02 08	344 700	945 685	530 914	229 065	126 335	16 936	42 436
Moore County	13	20 234	65 923	30 923	22 557	8 634	314	3 494
Morris County	01	13 167	87 730	43 617	22 372	19 273	619	1 850
Motley County	13	1 304	14 498	4 660	7 036	2 409	50	343
Nacogdoches County	01 02	59 584	315 505	122 309	87 335	92 204	2 346	11 311
Navarro County	06	47 331	250 341	108 829	63 167	68 641	3 136	6 568
Newton County	02	14 869	84 221	31 736	18 173	32 295	430	1 587
Nolan County	17	15 110	95 516	41 035	31 533	19 805	644	2 499
Nueces County	15 27	315 206	2 139 083	683 956	385 368	471 184	262 866	335 708
Ochiltree County	13	8 986	42 927	15 243	17 721	8 419	264	1 278
Oldham County	13	2 159	26 818	5 360	5 972	14 878	119	489
Orange County	02	84 390	444 540	204 121	128 186	88 246	15 064	8 923
Palo Pinto County	17	27 325	151 614	69 074	36 152	41 201	1 827	3 361
Panola County	01	22 606	122 178	54 541	31 613	31 317	793	3 913
Parker County	12	97 480	323 560	191 432	63 878	30 397	26 751	11 103
Parmer County	19	9 896	71 744	17 290	45 131	5 799	298	3 228
Pecos County	23	16 039	59 070	23 000	14 985	18 167	678	2 241
Polk County	02	45 323	344 496	223 241	72 363	42 757	1 295	4 839
Potter County	13	117 335	1 239 934	382 664	153 986	103 009	490 480	109 796
Presidio County	23	7 591	47 720	14 810	7 290	17 257	1 977	6 385
Rains County	04	10 857	42 133	25 488	9 379	5 947	281	1 038
Randall County	13	107 333	159 763	62 653	60 449	33 073	567	3 020
Reagan County	23	3 054	15 850	5 130	6 510	3 667	107	435
Real County	23	3 020	24 793	11 609	4 625	6 607	1 463	488
Red River County	01	13 812	121 630	41 788	28 317	47 810	1 086	2 628
Reeves County	23	12 238	68 613	23 166	17 761	24 121	1 269	2 297
Refugio County	14	7 625	53 945	20 428	18 692	12 655	337	1 832
Roberts County	13	820	5 474	1 980	1 868	1 248	66	312
Robertson County	05	15 832	111 297	40 848	24 378	42 779	629	2 663
Rockwall County	04	54 630	186 961	77 504	23 098	31 557	48 886	5 916
Runnels County	17	10 911	72 911	30 556	23 986	14 962	1 118	2 288
Rusk County	01	47 255	213 845	94 698	54 215	57 413	1 481	6 037
Sabine County	02	10 379	93 123	47 878	23 835	18 455	355	2 600
San Augustine County	02	8 913	66 901	26 954	15 317	22 940	469	1 221
San Jacinto County	02	23 917	118 763	48 170	24 355	37 873	446	7 919
San Patricio County	15	68 050	461 206	141 938	92 632	90 041	46 917	89 678
San Saba County	11	6 053	49 524	15 086	11 952	20 842	438	1 206
Schleicher County	17	2 816	16 551	6 828	5 640	3 524	83	476
Scurry County	17	16 081	92 993	37 844	27 816	24 831	463	2 039
Shackelford County	17	3 305	19 746	10 092	5 582	3 193	236	643
Shelby County	01	25 882	176 782	65 403	40 397	64 870	1 534	4 579
Sherman County	13	3 158	25 047	5 606	17 572	1 317	209	343
Smith County	04	184 015	921 687	431 159	209 534	167 746	58 654	54 594
Somervell County	17	7 331	26 609	14 248	7 048	3 985	231	1 095
Starr County	28	57 678	238 225	61 313	57 337	103 679	2 657	13 239
Stephens County	17	9 449	49 234	22 690	15 550	9 282	489	1 224
Sterling County	17	1 342	6 588	2 291	1 680	2 400	33	184
Stonewall County	17	1 448	13 681	5 113	6 161	1 869	99	439
Sutton County	23	4 110	17 499	7 385	4 636	4 998	83	397
Swisher County	13	8 015	66 585	19 044	36 766	9 193	264	1 318
Tarrant County	06 12 24 26	1 559 148	15 523 699	2 408 515	1 120 968	785 343	10 198 936	1 009 936

See footnotes at end of table.

Table 15. **Federal Government Expenditure by State and County Area: Fiscal Year 2003**—Con.

[Thousand dollars]

State and county area	Congressional district	United States resident population[1]	Federal government expenditure					
			Total	Retirement and disability	Other direct payments	Grants	Procurement	Salaries and wages
Texas—Con.								
Taylor County	17	125 339	926 273	322 649	140 916	127 877	95 154	239 677
Terrell County	23	1 034	8 213	3 543	1 602	2 424	33	611
Terry County	19	12 453	114 072	27 005	59 367	25 712	364	1 624
Throckmorton County	17	1 697	13 515	5 432	5 380	1 689	502	513
Titus County	01	28 603	130 704	54 345	37 196	31 935	909	6 320
Tom Green County	17	103 528	670 673	259 197	115 648	104 737	35 709	155 382
Travis County	10 21	857 204	7 399 351	1 504 705	506 326	4 281 424	558 640	548 256
Trinity County	02	14 151	101 611	48 166	27 084	23 558	552	2 252
Tyler County	02	20 651	110 086	56 275	31 788	19 074	652	2 297
Upshur County	01	36 959	184 348	98 941	45 092	35 355	1 054	3 906
Upton County	23	3 153	21 746	7 394	6 656	7 153	116	427
Uvalde County	23	26 787	139 632	50 678	38 623	43 952	679	5 701
Val Verde County	23	46 569	385 829	91 507	34 577	64 721	77 982	117 043
Van Zandt County	04	50 664	271 633	164 289	66 242	33 465	1 740	5 896
Victoria County	14	85 395	380 999	172 083	98 815	89 294	4 011	16 795
Walker County	02	62 038	212 687	93 262	51 871	53 917	2 269	11 368
Waller County	31	34 579	149 353	47 088	42 916	45 003	10 061	4 286
Ward County	19	10 293	51 902	24 706	13 408	11 860	577	1 352
Washington County	31	30 950	165 749	74 209	38 844	46 525	1 600	4 571
Webb County	23	213 615	896 234	227 973	173 041	381 148	40 120	73 951
Wharton County	14	41 144	249 941	89 936	89 179	60 503	3 762	6 561
Wheeler County	13	4 809	39 064	15 465	16 926	4 910	364	1 400
Wichita County	13	129 257	1 185 326	369 850	145 208	132 334	195 494	342 441
Wilbarger County	13	13 858	91 875	34 850	32 898	20 506	556	3 065
Willacy County	27	20 094	136 745	29 935	39 165	65 504	494	1 648
Williamson County	11 31	303 587	1 309 283	392 409	103 767	63 600	722 914	26 592
Wilson County	14	35 244	137 229	73 911	30 762	27 794	872	3 889
Winkler County	19	6 780	32 675	15 191	11 521	5 110	183	671
Wise County	17	54 465	168 901	91 117	34 245	29 752	7 053	6 734
Wood County	01	39 286	222 618	125 580	56 072	32 903	1 581	6 483
Yoakum County	19	7 249	57 668	13 704	33 305	9 775	198	685
Young County	17	17 901	111 884	51 134	30 628	25 523	773	3 825
Zapata County	28	12 905	56 973	17 590	17 357	19 713	230	2 083
Zavala County	23	11 593	66 974	17 316	17 414	31 308	198	737
State undistributed			10 145 767	2 945	7 845 385	2 297 437	–	–
Utah		**2 351 467**	**13 499 781**	**3 891 861**	**2 051 372**	**2 844 897**	**2 664 844**	**2 046 807**
Beaver County	03	6 105	49 541	13 916	6 596	26 238	874	1 917
Box Elder County	01	44 504	598 656	95 001	31 080	31 411	427 850	13 314
Cache County	01	95 664	363 037	118 526	66 621	82 038	74 536	21 317
Carbon County	02	19 764	103 243	53 698	26 963	28 955	–15 641	9 268
Daggett County	02	889	8 460	2 611	751	1 324	581	3 192
Davis County	01	255 597	2 602 977	476 613	89 982	87 434	1 189 525	759 423
Duchesne County	02	14 846	69 151	29 852	14 447	18 836	1 867	4 149
Emery County	02	10 651	50 248	21 999	8 373	16 211	1 027	2 637
Garfield County	02	4 542	32 480	12 067	3 927	6 852	3 436	6 197
Grand County	02	8 759	50 661	18 473	5 348	11 158	4 693	10 989
Iron County	02	35 741	136 362	62 588	25 253	21 948	7 500	19 073
Juab County	01 03	8 792	34 678	16 137	7 298	6 947	2 847	1 449
Kane County	02	6 039	47 504	17 744	5 657	11 859	7 007	5 236
Millard County	03	12 455	52 256	23 323	11 888	9 032	2 758	5 256
Morgan County	01	7 518	46 517	16 870	3 110	25 208	658	671
Piute County	02	1 380	10 873	4 421	2 193	3 776	118	366
Rich County	01	2 019	13 393	4 881	1 288	6 448	177	598
Salt Lake County	01 02 03	924 247	4 686 470	1 380 857	560 358	1 455 332	640 454	649 469
San Juan County	02	13 901	113 436	19 373	12 505	72 191	1 838	7 529
Sanpete County	03	23 689	92 416	41 387	19 640	25 085	1 399	4 904
Sevier County	03	19 103	100 185	42 688	18 752	24 743	2 890	11 113
Summit County	01	33 020	89 158	33 618	6 885	24 634	15 655	8 367
Tooele County	01	47 965	336 799	94 749	19 459	32 101	134 660	55 830
Uintah County	02	26 296	129 042	45 165	16 413	43 218	4 654	19 592
Utah County	02 03	398 059	1 029 233	442 764	208 538	234 199	74 628	69 102
Wasatch County	02	17 509	41 591	22 730	6 263	7 380	2 021	3 197
Washington County	02	104 132	406 497	249 410	66 270	33 796	6 040	50 981
Wayne County	02	2 454	14 857	5 697	2 259	2 821	292	3 788
Weber County	01	205 827	1 262 740	524 411	148 472	221 476	70 500	297 881
State undistributed			927 319	289	654 783	272 247	–	–
Vermont		**619 107**	**4 443 016**	**1 357 693**	**827 907**	**1 331 302**	**566 070**	**360 045**
Addison County	00	36 835	167 957	65 075	35 162	33 585	25 734	8 400
Bennington County	00	37 178	225 809	96 692	41 663	77 100	2 196	8 159
Caledonia County	00	29 940	166 990	70 947	31 846	49 597	7 309	7 291
Chittenden County	00	148 990	1 231 994	260 274	119 551	303 288	404 402	144 479
Essex County	00	6 569	40 245	19 266	7 515	9 242	939	3 283
Franklin County	00	47 023	251 432	88 618	46 325	71 528	10 271	34 690
Grand Isle County	00	7 490	54 923	15 503	6 100	6 122	26 008	1 191
Lamoille County	00	24 284	103 995	45 692	21 060	31 243	1 243	4 757
Orange County	00	29 081	141 498	63 355	26 486	40 738	4 160	6 758
Orleans County	00	27 103	198 319	67 787	32 783	53 898	33 343	10 507
Rutland County	00	63 504	374 247	161 503	73 735	105 808	11 348	21 853
Washington County	00	58 836	575 918	146 392	59 497	335 066	10 265	24 697
Windham County	00	44 379	231 210	101 587	51 811	63 349	4 145	10 317
Windsor County	00	57 895	378 997	154 935	58 540	67 153	24 706	73 663
State undistributed			299 482	67	215 830	83 585	–	–
Virginia		**7 386 330**	**82 453 984**	**19 553 290**	**9 420 394**	**7 885 964**	**30 838 710**	**14 755 627**
Accomack County	02	39 025	376 915	106 944	48 888	45 530	129 138	46 415
Albemarle County	05	87 670	252 258	147 173	58 885	24 826	14 272	7 103
Alleghany County	09	16 816	72 831	34 127	16 262	20 619	348	1 477
Amelia County	04	11 742	49 717	28 150	9 123	10 443	493	1 508
Amherst County	06	31 891	159 428	77 522	24 505	44 122	9 705	3 574

See footnotes at end of table.

Table 15. **Federal Government Expenditure by State and County Area: Fiscal Year 2003**—Con.

[Thousand dollars]

State and county area	Congressional district	United States resident population[1]	Federal government expenditure					
			Total	Retirement and disability	Other direct payments	Grants	Procurement	Salaries and wages
Virginia—Con.								
Appomattox County	05	13 710	59 834	32 486	10 897	12 625	949	2 878
Arlington County	08	187 873	8 836 629	459 577	150 661	278 866	4 762 878	3 184 647
Augusta County	06	67 427	214 065	122 366	44 924	37 235	2 242	7 297
Bath County	06	5 013	31 274	16 156	8 348	3 760	1 003	2 007
Bedford County	06	62 661	247 194	176 175	36 445	22 331	4 444	7 799
Bland County	09	6 965	34 479	19 452	8 328	4 514	536	1 650
Botetourt County	06	31 448	117 233	78 840	21 427	11 537	1 595	3 835
Brunswick County	04 05	18 199	125 277	52 387	28 630	23 017	18 575	2 668
Buchanan County	09	25 598	270 523	118 627	40 757	91 505	16 003	3 630
Buckingham County	05	15 839	72 128	29 976	14 602	25 242	666	1 643
Campbell County	05	51 322	174 095	102 525	30 299	31 048	1 994	8 228
Caroline County	01	23 190	125 930	59 729	23 418	14 842	12 416	15 525
Carroll County	09	29 336	128 821	64 818	27 421	28 905	4 671	3 006
Charles City County	03	7 118	31 630	16 505	6 862	7 196	–10	1 077
Charlotte County	05	12 452	95 228	43 872	16 574	17 720	14 104	2 958
Chesterfield County	04 07	276 840	558 583	365 780	97 483	46 078	20 830	28 412
Clarke County	10	13 364	56 071	33 056	9 936	5 648	4 848	2 583
Craig County	09	5 159	101 794	12 271	4 122	2 344	81 751	1 306
Culpeper County	07	38 555	156 762	89 849	31 267	23 528	4 036	8 082
Cumberland County	05	9 189	43 927	19 034	6 801	12 433	4 692	966
Dickenson County	09	16 119	118 208	66 001	24 853	23 697	1 495	2 162
Dinwiddie County	04	24 853	111 192	55 544	24 123	20 278	8 874	2 372
Essex County	01	10 260	74 534	29 526	17 703	11 440	14 261	1 603
Fairfax County	08 10 11	1 000 405	14 791 350	2 199 431	541 598	499 826	10 327 887	1 222 607
Fauquier County	01 10	61 137	303 064	153 443	37 099	24 892	39 132	48 498
Floyd County	09	14 350	59 136	34 032	13 346	8 525	577	2 656
Fluvanna County	05	23 078	88 414	58 796	15 620	10 842	645	2 512
Franklin County	05	49 095	189 493	111 853	39 628	29 209	1 692	7 111
Frederick County	10	64 565	171 922	123 096	26 869	16 616	990	4 351
Giles County	09	16 956	94 094	53 183	21 446	15 870	809	2 786
Gloucester County	01	36 698	172 531	115 673	28 466	18 710	3 613	6 069
Goochland County	07	18 138	75 225	33 488	16 254	21 148	1 885	2 451
Grayson County	09	16 557	83 885	40 421	17 714	20 920	2 625	2 204
Greene County	05	16 779	51 512	29 235	9 939	8 744	1 432	2 162
Greensville County	04	11 581	37 311	12 635	14 830	9 645	79	122
Halifax County	05	36 632	370 217	253 841	45 559	57 198	7 748	5 871
Hanover County	07	94 081	329 474	209 535	62 742	38 685	7 534	10 978
Henrico County	03 07	271 083	673 807	299 650	175 318	70 440	65 524	62 875
Henry County	05 09	57 090	219 996	134 984	46 693	28 575	5 546	4 197
Highland County	06	2 504	16 991	8 965	4 079	2 616	552	778
Isle of Wight County	04	31 925	158 713	95 827	35 785	20 050	1 485	5 566
James City County	01 03	53 487	122 971	92 632	15 628	9 179	3 430	2 102
King and Queen County	01	6 588	33 977	17 646	9 417	4 539	281	2 093
King George County	01	18 213	639 191	53 252	11 941	5 785	292 885	275 327
King William County	01	14 131	59 144	31 327	15 640	7 869	2 251	2 058
Lancaster County	01	12 074	98 166	64 472	21 770	7 486	1 402	3 036
Lee County	09	23 734	409 800	79 622	40 574	54 369	208 828	26 407
Loudoun County	10	221 746	2 293 688	311 578	48 709	41 800	1 583 560	308 041
Louisa County	07	28 031	120 209	71 643	24 357	19 807	1 120	3 282
Lunenburg County	05	13 167	61 162	30 103	13 442	13 467	2 640	1 510
Madison County	07	13 036	81 891	43 003	13 149	10 865	11 170	3 704
Mathews County	01	9 216	69 678	42 538	14 873	5 030	3 962	3 276
Mecklenburg County	05	32 551	196 882	101 166	41 316	39 686	7 919	6 795
Middlesex County	01	10 211	65 561	40 602	15 420	5 508	2 351	1 681
Montgomery County	09	85 614	384 154	136 046	58 136	126 931	46 046	16 995
Nelson County	05	14 942	58 646	52 869	17 369	15 007	–30 361	3 762
New Kent County	03	14 843	59 347	37 005	11 672	7 845	862	1 963
Northampton County	02	13 285	243 663	42 516	23 996	25 376	146 179	5 596
Northumberland County	01	12 742	86 886	54 882	19 868	8 554	1 671	1 912
Nottoway County	04	15 603	138 942	52 868	21 422	36 913	6 441	21 298
Orange County	07	28 018	164 805	108 929	31 729	18 770	1 291	4 086
Page County	07	23 589	143 102	66 303	24 295	20 517	23 135	8 852
Patrick County	09	19 182	89 155	49 611	18 472	13 780	4 473	2 819
Pittsylvania County	05	61 640	275 106	117 988	50 223	70 654	30 346	5 896
Powhatan County	04	24 649	67 503	45 754	11 131	5 433	827	4 357
Prince Edward County	05	20 180	128 510	79 206	23 368	19 500	2 036	4 401
Prince George County	04	34 305	557 362	97 143	14 314	10 352	89 089	346 464
Prince William County	01 10 11	325 324	1 601 491	601 611	68 218	101 390	282 788	547 484
Pulaski County	09	35 030	171 919	93 851	48 777	23 129	1 646	4 515
Rappahannock County	07	7 110	42 897	27 349	7 953	4 907	369	2 318
Richmond County	01	9 006	52 407	24 763	13 440	7 488	4 962	1 755
Roanoke County	06 09	87 329	177 502	121 968	32 571	17 396	1 726	3 841
Rockbridge County	06	20 973	184 007	38 327	13 836	44 941	35 664	51 240
Rockingham County	06	69 365	274 982	172 018	54 314	28 321	8 175	12 154
Russell County	09	28 861	183 257	99 252	43 582	35 425	1 079	3 919
Scott County	09	23 005	156 193	74 036	35 856	40 167	915	5 219
Shenandoah County	06	37 199	180 007	117 119	34 253	16 898	2 690	9 047
Smyth County	09	32 700	218 775	97 093	40 772	44 691	29 701	6 518
Southampton County	04	17 453	129 671	52 225	52 915	20 636	1 385	2 510
Spotsylvania County	01 07	107 838	220 655	162 695	24 585	15 846	4 152	13 377
Stafford County	01	111 021	335 115	209 216	26 095	35 976	10 813	53 014
Surry County	03	7 009	41 681	17 313	15 733	6 990	358	1 288
Sussex County	04	11 956	90 725	31 441	34 118	17 860	3 681	3 625
Tazewell County	09	44 362	318 093	176 214	76 228	44 352	6 062	15 237
Warren County	10	33 871	134 189	79 587	23 237	12 937	8 526	9 903
Washington County	09	51 405	259 872	129 095	47 452	52 187	24 712	6 427
Westmoreland County	01	16 946	117 587	68 635	27 670	15 236	1 539	4 507
Wise County	09	41 803	346 030	150 406	67 871	52 264	65 722	9 767
Wythe County	09	27 941	189 315	82 389	37 761	60 458	1 248	7 459
York County	01	60 948	462 633	228 966	27 381	24 338	78 008	103 940

See footnotes at end of table.

Table 15. **Federal Government Expenditure by State and County Area: Fiscal Year 2003**—Con.

[Thousand dollars]

State and county area	Congressional district	United States resident population[1]	Federal government expenditure					
			Total	Retirement and disability	Other direct payments	Grants	Procurement	Salaries and wages
Virginia—Con.								
Alexandria City Area	08	128 923	3 545 945	582 564	156 209	360 173	1 804 189	642 810
Bedford City Area	05	6 339	63 918	44 566	10 833	5 632	633	2 254
Bristol City Area	09	17 206	153 931	74 839	34 553	24 354	4 098	16 087
Buena Vista City Area	06	6 320	37 830	19 841	8 553	6 622	1 152	1 662
Charlottesville City	05	39 162	655 554	118 678	55 700	320 133	82 946	78 097
Chesapeake City Area	04	210 834	1 103 508	553 330	135 066	113 835	238 973	62 305
Colonial Heights City Area	04	17 286	236 561	67 324	21 313	4 946	140 168	2 811
Covington City Area	06 09	6 284	73 453	42 513	19 120	7 295	906	3 619
Danville City Area	05	46 988	336 260	168 568	75 875	75 055	4 770	11 991
Emporia City Area	04	5 656	56 045	26 261	15 684	12 173	387	1 540
Fairfax City Area	11	22 031	3 281 472	309 611	54 244	84 117	2 757 935	75 566
Falls Church City Area	08	10 485	1 548 981	71 945	43 697	174 105	928 346	330 887
Franklin City Area	04	8 254	74 488	34 605	17 867	19 956	820	1 241
Fredericksburg City Area	01	20 189	267 985	163 838	48 151	24 352	15 610	16 033
Galax City Area	09	6 655	72 275	38 526	16 599	10 549	3 934	2 667
Hampton City Area	01 02 03	146 878	2 313 623	476 498	133 537	167 961	742 217	793 410
Harrisonburg City Area	06	41 170	123 688	60 567	29 912	17 874	5 659	9 676
Hopewell City Area	04	22 391	233 694	70 007	30 550	20 189	110 750	2 197
Lexington City Area	06	7 076	67 138	38 090	10 479	8 770	4 197	5 603
Lynchburg City Area	06	65 113	1 061 695	223 363	94 631	73 485	642 261	27 955
Manassas City Area	10	37 166	765 582	124 166	33 202	44 142	519 840	44 232
Manassas Park City Area	10	10 990	16 620	2 945	407	10 622	418	2 228
Martinsville City Area	05	15 121	145 792	78 864	34 092	21 996	6 845	3 995
Newport News City Area	01 03	181 647	1 732 302	494 472	167 248	163 882	549 940	356 761
Norfolk City Area	02 03	241 727	6 210 950	605 143	290 747	334 116	1 997 998	2 982 946
Norton City Area	09	3 909	51 078	21 103	9 316	9 286	5 067	6 306
Petersburg City Area	04	33 091	312 352	129 814	83 280	78 200	10 261	10 797
Poquoson City Area	01	11 844	31 098	22 854	5 043	1 366	414	1 421
Portsmouth City Area	03	99 617	1 758 044	336 022	157 657	142 105	449 328	672 932
Radford City Area	09	15 006	139 368	32 510	20 386	12 921	66 372	7 179
Richmond City Area	03 07	194 729	3 777 116	1 058 324	421 824	1 513 402	221 069	562 497
Roanoke City Area	06	92 863	964 727	371 465	171 092	150 088	169 877	102 205
Salem City Area	06	24 603	230 840	96 037	43 090	12 504	6 894	72 314
Staunton City Area	06	23 848	160 944	89 974	39 524	22 143	1 440	7 864
Suffolk City Area	04	73 515	522 945	184 584	77 132	72 427	157 377	31 424
Virginia Beach City Area	02	439 467	3 197 599	1 233 832	250 897	133 151	519 885	1 059 833
Waynesboro City Area	06	20 388	118 955	77 435	26 309	10 350	2 102	2 758
Williamsburg City Area	01	11 605	224 102	118 150	39 272	20 533	23 621	22 526
Winchester City Area	10	24 434	169 313	81 355	33 795	20 214	13 933	20 014
State undistributed			3 494 014	5 877	3 040 134	448 241	-239	–
Washington		**6 131 445**	**43 368 050**	**13 587 099**	**8 513 362**	**8 880 811**	**6 628 532**	**5 758 246**
Adams County	04 05	16 602	98 708	24 009	31 082	38 284	2 776	2 557
Asotin County	05	20 625	121 365	61 943	26 539	21 498	8 567	2 819
Benton County	04	153 660	2 970 215	295 581	105 100	110 441	2 399 292	59 802
Chelan County	04	67 973	359 876	160 135	64 344	78 019	20 506	36 871
Clallam County	06	66 892	493 908	276 073	85 877	80 151	15 277	36 530
Clark County	03	379 577	1 468 839	720 402	233 148	251 416	57 512	206 361
Columbia County	05	4 093	37 171	12 759	10 127	7 832	3 911	2 542
Cowlitz County	03	95 146	487 268	243 090	95 634	118 467	14 925	15 153
Douglas County	04	33 753	153 822	64 859	47 413	23 112	11 485	6 954
Ferry County	05	7 417	44 306	20 294	5 711	8 165	4 189	5 946
Franklin County	04	56 126	254 777	76 473	59 618	60 609	30 279	27 798
Garfield County	05	2 371	33 594	8 217	9 624	6 152	5 111	4 489
Grant County	04	78 691	380 827	155 914	77 191	82 078	28 587	37 058
Grays Harbor County	06	69 406	424 815	200 561	97 029	100 817	12 830	13 577
Island County	02	76 384	742 816	231 395	47 360	30 961	81 808	351 292
Jefferson County	06	27 716	188 198	108 574	32 224	28 648	11 513	7 239
King County	[2]	1 761 411	11 313 002	3 251 791	1 497 053	2 942 091	2 262 864	1 359 203
Kitsap County	01 06	240 719	2 809 465	733 272	168 027	216 719	540 399	1 151 049
Kittitas County	04	35 206	158 939	73 183	34 054	33 724	8 893	9 087
Klickitat County	04	19 547	113 438	54 723	22 935	25 528	5 166	5 085
Lewis County	03	70 404	405 037	205 840	86 034	89 708	9 816	13 640
Lincoln County	05	10 201	74 436	35 284	24 466	10 286	665	3 734
Mason County	06	52 129	285 209	181 917	56 538	40 145	1 522	5 087
Okanogan County	05	39 134	262 745	108 110	53 956	58 677	20 508	21 494
Pacific County	03	21 103	155 519	81 296	31 766	24 053	10 677	7 727
Pend Oreille County	05	12 254	68 172	38 290	10 708	13 418	1 510	4 245
Pierce County	06 08 09	740 957	5 052 599	1 843 808	538 785	820 936	486 103	1 362 968
San Juan County	02	14 761	69 394	43 696	11 624	8 014	2 359	3 699
Skagit County	02	109 234	538 996	280 292	113 356	99 986	23 776	21 586
Skamania County	03 04	10 292	75 439	18 138	4 822	6 403	37 160	8 916
Snohomish County	01 02	639 409	2 364 180	1 075 822	395 535	435 746	132 105	324 972
Spokane County	05	431 027	2 554 224	1 065 654	452 128	520 987	140 446	375 010
Stevens County	05	40 776	212 472	105 775	32 625	50 906	4 808	18 358
Thurston County	03 09	221 950	2 283 341	708 056	185 807	1 298 711	23 161	67 607
Wahkiakum County	03	3 748	22 066	12 564	5 102	2 769	833	798
Walla Walla County	05	56 751	344 122	138 835	76 785	74 033	14 970	39 498
Whatcom County	02	176 571	878 777	369 796	139 941	180 872	140 011	48 157
Whitman County	05	40 702	259 768	62 721	65 895	101 794	12 121	17 238
Yakima County	04	226 727	1 171 535	436 983	231 979	390 381	40 092	72 100
State undistributed			3 634 670	976	3 245 419	388 275	–	–
West Virginia		**1 810 354**	**14 226 403**	**5 663 170**	**3 047 545**	**3 561 882**	**664 915**	**1 288 892**
Barbour County	01	15 653	116 603	45 866	23 286	37 909	2 250	7 291
Berkeley County	02	85 272	546 097	214 782	62 765	54 208	40 694	173 649
Boone County	03	25 785	156 607	83 987	34 506	31 051	1 166	5 897
Braxton County	02	14 771	94 334	39 956	15 998	33 086	1 866	3 428
Brooke County	01	24 939	167 536	66 478	37 882	59 288	701	3 188

See footnotes at end of table.

Table 15. **Federal Government Expenditure by State and County Area: Fiscal Year 2003**—Con.

[Thousand dollars]

State and county area	Congressional district	United States resident population[1]	Federal government expenditure					
			Total	Retirement and disability	Other direct payments	Grants	Procurement	Salaries and wages
West Virginia—Con.								
Cabell County	03	95 043	727 801	327 144	144 756	169 642	29 480	56 779
Calhoun County	02	7 294	58 940	23 161	11 310	21 610	387	2 473
Clay County	02	10 352	68 866	30 120	13 878	22 667	430	1 771
Doddridge County	01	7 491	35 084	15 523	7 942	9 375	231	2 013
Fayette County	03	47 270	357 864	168 715	85 138	81 398	3 933	18 680
Gilmer County	01	7 037	63 208	19 456	13 203	16 423	947	13 178
Grant County	01	11 434	71 529	34 149	11 918	21 057	1 283	3 122
Greenbrier County	03	34 656	240 888	119 460	48 978	53 030	12 779	6 641
Hampshire County	02	21 247	100 361	54 877	19 735	20 417	597	4 735
Hancock County	01	31 742	199 107	107 882	63 065	21 607	1 919	4 633
Hardy County	02	12 990	186 480	32 468	10 829	131 671	8 590	2 922
Harrison County	01	68 032	570 122	221 109	105 464	84 077	31 493	127 979
Jackson County	02	28 285	152 903	79 392	30 317	35 300	2 795	5 098
Jefferson County	02	46 270	267 670	117 385	36 172	44 246	24 980	44 887
Kanawha County	02	195 413	2 069 266	726 003	313 664	744 518	117 686	167 396
Lewis County	02	17 148	123 983	54 464	24 834	32 353	798	11 533
Lincoln County	03	22 251	150 650	67 288	26 657	52 943	797	2 964
Logan County	03	36 745	307 526	147 809	88 107	61 473	2 366	7 772
McDowell County	03	25 348	285 796	123 066	56 908	96 494	3 995	5 332
Marion County	01	56 484	473 633	186 660	87 039	120 987	35 642	43 305
Marshall County	01	34 897	169 048	89 954	42 649	28 074	1 094	7 277
Mason County	02	26 079	170 628	75 745	31 566	47 971	6 873	8 473
Mercer County	03	62 113	466 928	230 908	114 011	100 604	4 192	17 214
Mineral County	01	27 147	164 199	76 762	40 903	26 074	16 737	3 723
Mingo County	03	27 585	251 773	115 740	44 865	81 287	4 371	5 509
Monongalia County	01	84 370	534 593	159 858	88 145	118 627	68 123	99 839
Monroe County	03	13 503	100 722	45 550	19 304	21 524	618	13 726
Morgan County	02	15 514	89 163	49 473	13 849	7 270	16 975	1 598
Nicholas County	03	26 243	184 917	87 952	33 707	52 547	4 457	6 253
Ohio County	01	45 828	382 792	149 732	84 763	104 991	13 422	29 884
Pendleton County	02	7 896	62 165	23 201	9 421	15 268	2 565	11 710
Pleasants County	01	7 521	37 637	19 988	9 046	7 516	233	854
Pocahontas County	03	8 944	59 532	27 188	13 561	13 437	2 261	3 087
Preston County	01	29 705	249 299	85 681	34 415	35 561	75 861	17 781
Putnam County	02	53 035	199 214	113 596	37 808	35 363	3 143	9 305
Raleigh County	03	79 254	635 223	279 664	117 496	124 124	20 771	93 168
Randolph County	02	28 254	199 956	85 996	39 309	50 779	8 709	15 162
Ritchie County	01	10 515	61 854	29 496	12 392	15 970	1 279	2 716
Roane County	02	15 362	90 707	42 774	19 306	25 670	482	2 475
Summers County	03	13 917	109 236	44 724	19 030	31 971	10 960	2 551
Taylor County	01	16 127	91 403	42 865	17 940	19 615	1 062	9 921
Tucker County	01	7 162	54 678	23 067	7 824	19 435	923	3 428
Tyler County	01	9 439	45 079	23 822	10 654	8 882	331	1 390
Upshur County	02	23 668	136 440	64 676	25 960	31 725	1 779	12 299
Wayne County	03	42 418	285 303	101 627	41 258	83 577	3 451	55 390
Webster County	03	9 790	81 971	34 150	15 392	30 753	409	1 268
Wetzel County	01	17 160	114 460	60 215	22 916	26 700	811	3 819
Wirt County	02	5 790	34 050	16 236	6 298	8 474	2 183	859
Wood County	01	87 336	661 954	255 074	121 105	109 615	59 948	116 212
Wyoming County	03	24 830	188 619	99 556	38 230	42 412	3 087	5 333
State undistributed			720 005	700	540 071	179 234	–	–
Wisconsin		**5 472 299**	**30 236 668**	**11 618 327**	**7 281 930**	**7 543 720**	**2 007 637**	**1 785 055**
Adams County	06	20 567	108 600	45 375	20 553	20 864	811	20 998
Ashland County	07	16 651	121 836	45 656	22 535	33 832	10 576	9 236
Barron County	07	45 514	235 725	110 782	48 174	65 236	2 438	9 095
Bayfield County	07	15 114	92 899	39 733	14 884	25 753	5 390	7 139
Brown County	08	233 888	899 997	414 686	156 734	185 869	73 709	68 999
Buffalo County	03	13 814	85 394	34 941	20 267	16 916	7 034	6 236
Burnett County	07	16 242	89 414	47 242	16 073	19 280	4 654	2 165
Calumet County	06 08	43 383	130 875	53 962	49 389	15 291	1 945	10 288
Chippewa County	07	56 773	287 590	124 906	67 068	70 642	13 114	11 859
Clark County	03 07	33 969	171 093	72 859	51 545	34 502	5 253	6 934
Columbia County	02	54 076	312 296	134 090	61 846	49 266	54 846	12 248
Crawford County	03	16 949	104 324	40 167	19 205	31 417	9 476	4 059
Dane County	02	449 378	3 388 641	863 165	306 123	1 829 175	106 417	283 761
Dodge County	06	87 115	268 107	134 253	69 795	47 530	5 500	11 028
Door County	08	28 402	164 159	83 594	36 448	19 895	5 595	18 627
Douglas County	07	44 093	261 928	120 704	48 168	79 821	3 988	9 246
Dunn County	03	41 114	163 684	71 165	40 137	43 762	3 001	5 618
Eau Claire County	03	94 186	414 294	185 281	88 392	106 609	8 771	25 241
Florence County	08	5 081	24 449	13 339	4 860	5 136	99	1 015
Fond Du Lac County	06	97 833	423 799	217 745	101 204	82 248	7 386	15 215
Forest County	08	9 938	68 528	29 033	9 750	22 680	1 928	5 138
Grant County	03	49 368	256 157	116 892	74 251	50 739	4 015	10 260
Green County	02	34 280	155 128	72 336	51 813	23 722	1 372	5 884
Green Lake County	06	19 204	104 134	51 629	25 309	17 187	6 078	3 931
Iowa County	03	23 288	93 962	38 593	27 618	19 900	2 184	5 668
Iron County	07	6 727	43 406	21 346	8 705	11 822	307	1 226
Jackson County	03	19 538	100 757	45 188	20 145	29 845	1 525	4 054
Jefferson County	02 05 06	77 421	330 757	167 549	75 493	64 028	10 484	13 203
Juneau County	03	25 029	158 679	73 693	28 812	28 142	7 675	20 356
Kenosha County	01	156 209	606 972	298 194	139 583	117 389	32 125	19 681
Kewaunee County	08	20 455	88 960	44 583	27 481	12 067	1 130	3 698
La Crosse County	03	108 612	532 986	220 773	93 921	104 482	83 755	30 055
Lafayette County	03	16 341	88 232	32 086	29 154	22 977	727	3 287
Langlade County	07 08	20 788	117 085	57 123	24 843	30 379	1 704	3 037
Lincoln County	07	30 076	151 933	79 867	31 828	30 763	4 322	5 153

See footnotes at end of table.

Table 15. **Federal Government Expenditure by State and County Area: Fiscal Year 2003**—Con.

[Thousand dollars]

State and county area	Congressional district	United States resident population[1]	Federal government expenditure					
			Total	Retirement and disability	Other direct payments	Grants	Procurement	Salaries and wages
Wisconsin—Con.								
Manitowoc County	06	82 065	366 356	194 801	91 921	61 263	5 501	12 870
Marathon County	07	127 168	537 621	240 612	113 285	121 079	27 166	35 479
Marinette County	08	43 237	251 060	126 647	48 366	49 407	15 862	10 778
Marquette County	06	14 853	92 823	52 569	21 000	12 727	3 247	3 281
Menominee County	08	4 623	55 297	8 739	6 085	39 316	571	585
Milwaukee County	01 04 05	933 221	6 003 477	2 011 437	1 221 003	1 829 425	346 455	595 157
Monroe County	03	41 796	377 253	124 683	36 974	50 902	86 974	77 720
Oconto County	08	36 904	152 859	78 233	35 849	30 906	2 047	5 824
Oneida County	07 08	37 187	220 485	118 960	42 761	42 581	2 441	13 743
Outagamie County	06 08	167 411	615 305	308 990	105 249	123 442	51 928	25 696
Ozaukee County	05	84 772	329 812	182 102	62 948	32 983	40 975	10 804
Pepin County	03	7 383	38 551	17 853	10 869	7 838	474	1 518
Pierce County	03	37 872	143 028	66 622	35 170	29 183	5 186	6 868
Polk County	07	43 270	183 180	93 024	41 430	35 812	4 913	8 001
Portage County	07	67 386	253 043	120 871	57 573	57 189	3 099	14 310
Price County	07	15 401	90 911	45 864	18 173	20 029	973	5 871
Racine County	01	192 284	822 868	418 437	166 904	184 046	26 227	27 253
Richland County	03	18 193	88 565	38 522	21 855	24 307	678	3 203
Rock County	01 02	154 794	745 454	327 008	142 603	167 957	86 430	21 457
Rusk County	07	15 268	89 026	39 690	18 205	26 605	1 065	3 460
St. Croix County	03	71 155	193 768	100 483	40 453	36 289	6 030	10 514
Sauk County	02 03	56 432	248 592	122 246	58 375	45 536	13 431	9 005
Sawyer County	07	16 713	144 144	47 403	20 786	39 343	31 697	4 914
Shawano County	08	41 050	198 375	95 249	47 516	46 958	1 967	6 686
Sheboygan County	06	113 376	452 730	240 307	93 947	74 358	29 113	15 006
Taylor County	07	19 539	86 393	39 372	22 678	18 939	932	4 471
Trempealeau County	03	27 306	157 051	66 132	34 748	45 848	3 814	6 509
Vernon County	03	28 496	151 721	67 494	31 070	43 998	2 651	6 508
Vilas County	08	22 041	144 802	74 118	25 940	39 266	1 170	4 309
Walworth County	01 02	96 812	344 583	184 970	83 466	58 921	4 742	12 483
Washburn County	07	16 466	121 907	60 663	22 074	30 329	1 863	6 979
Washington County	05	122 241	391 264	223 234	77 735	63 934	5 540	20 821
Waukesha County	01 05	374 079	1 238 506	763 663	252 055	118 087	45 657	59 045
Waupaca County	08	52 564	279 357	146 610	61 080	47 644	14 760	9 264
Waushara County	06	23 623	119 296	61 645	25 962	27 043	985	3 661
Winnebago County	06	158 500	1 239 014	308 147	142 629	119 143	634 642	34 454
Wood County	07	75 402	383 543	197 947	82 994	82 594	7 097	12 910
State undistributed			2 237 868	451	1 948 092	289 325	–	–
Wyoming		**501 242**	**4 226 498**	**1 151 875**	**602 193**	**1 616 214**	**345 985**	**510 231**
Albany County	00	31 887	183 190	52 714	33 618	76 135	6 450	14 272
Big Horn County	00	11 199	92 768	31 311	18 773	29 755	7 750	5 179
Campbell County	00	36 240	120 024	38 784	14 390	45 410	15 570	5 870
Carbon County	00	15 302	247 894	35 810	14 214	51 262	136 575	10 033
Converse County	00	12 330	63 724	25 971	8 273	25 676	546	3 259
Crook County	00	5 928	43 080	15 058	6 177	18 479	116	3 250
Fremont County	00	35 914	246 357	87 253	43 941	85 075	7 581	22 506
Goshen County	00	12 219	80 780	35 376	19 346	19 197	833	6 026
Hot Springs County	00	4 665	49 136	16 575	6 710	24 620	165	1 065
Johnson County	00	7 543	55 253	21 785	6 436	20 141	1 333	5 559
Laramie County	00	84 083	994 431	251 059	74 929	339 570	66 671	262 202
Lincoln County	00	15 208	92 570	32 903	10 423	39 648	2 577	7 018
Natrona County	00	68 211	351 106	150 191	60 145	78 157	16 983	45 631
Niobrara County	00	2 237	18 571	7 306	4 367	5 281	191	1 425
Park County	00	26 284	205 971	69 011	26 282	41 942	34 476	34 260
Platte County	00	8 628	66 446	27 255	13 999	17 675	1 175	6 342
Sheridan County	00	27 111	172 522	80 422	23 458	35 550	4 690	28 402
Sublette County	00	6 368	25 958	13 719	3 195	2 627	1 470	4 947
Sweetwater County	00	37 018	172 974	65 021	25 332	62 339	6 055	14 228
Teton County	00	18 625	71 719	24 010	6 956	11 936	13 569	15 247
Uinta County	00	19 700	55 991	30 609	9 208	11 703	720	3 751
Washakie County	00	7 883	59 775	21 400	10 912	18 566	1 544	7 354
Weston County	00	6 659	61 869	18 275	7 093	15 152	18 945	2 404
State undistributed			694 389	56	154 018	540 315	–	–
American Samoa	**98**	**57 844**	**198 088**	**40 988**	**12 216**	**110 243**	**27 687**	**6 954**
Eastern District	98	23 441	121 028	33 766	1 433	59 904	25 925	–
Manu'a District	98	1 378	282	262	20	–	–	–
Swains Island	98	37	4	4	–	–	–	–
Western District	98	32 435	3 771	2 025	149	–	1 597	–
State undistributed			73 003	4 930	10 614	50 340	165	6 954
Federated States of Micronesia	**99**	**108 143**	**145 264**	**471**	**7 442**	**136 328**	**1 022**	**–**
Guam	**98**	**163 593**	**1 538 678**	**206 531**	**91 511**	**400 329**	**525 782**	**314 526**
Marshall Islands	**99**	**56 429**	**181 659**	**992**	**49**	**65 850**	**114 768**	**–**
Northern Mariana Islands	**99**	**76 129**	**140 653**	**22 320**	**14 507**	**89 503**	**8 425**	**5 898**
Northern Islands	99	6	26	–	12	–	15	–
Rota	99	3 283	696	124	572	–	–	–
Saipan	99	62 392	89 384	15 230	7 211	58 465	8 090	388
Tinian	99	3 540	218	–	218	–	–	–
State undistributed			50 328	6 966	6 494	31 038	320	5 509
Palau	**99**	**19 717**	**53 185**	**455**	**1 361**	**50 711**	**658**	**–**
Puerto Rico	**98**	**3 878 532**	**14 661 230**	**5 477 373**	**2 846 715**	**4 807 666**	**561 295**	**968 180**
Adjuntas Municipio	98	19 014	297 370	3 030	10 172	284 025	125	18
Aguada Municipio	98	43 579	40 311	4 276	17 626	18 309	93	7
Aguadilla Municipio	98	65 970	98 171	16 106	30 993	46 977	3 554	541
Aguas Buenas Municipio	98	29 923	24 526	728	9 485	14 313	–	–
Aibonito Municipio	98	26 853	25 403	962	12 065	12 343	34	–

See footnotes at end of table.

Table 15. **Federal Government Expenditure by State and County Area: Fiscal Year 2003**—Con.

[Thousand dollars]

State and county area	Congressional district	United States resident population[1]	Federal government expenditure					
			Total	Retirement and disability	Other direct payments	Grants	Procurement	Salaries and wages
Puerto Rico—Con.	**98**							
Anasco Municipio	98	29 110	23 109	3 104	9 677	10 328	–	–
Arecibo Municipio	98	101 735	148 065	14 751	67 375	64 927	1 012	–
Arroyo Municipio	98	19 164	25 069	887	8 062	16 119	–	–
Barceloneta Municipio	98	22 648	35 518	2 713	14 611	14 003	4 191	–
Barranquitas Municipio	98	29 720	46 555	952	13 234	32 369	–	–
Bayamon Municipio	98	224 915	331 671	23 308	144 953	142 626	20 784	–
Cabo Rojo Municipio	98	49 065	40 431	7 328	17 867	14 846	390	–
Caguas Municipio	98	142 161	317 221	10 163	134 428	109 058	63 378	194
Camuy Municipio	98	36 869	35 053	4 364	13 720	16 968	–	–
Canovanas Municipio	98	44 975	23 229	2 040	2 073	19 071	–	46
Carolina Municipio	98	187 337	201 358	11 583	92 046	95 104	2 009	617
Catano Municipio	98	28 341	50 299	2 253	22 508	17 941	7 597	–
Cayey Municipio	98	47 520	53 300	2 976	24 312	25 920	93	–
Ceiba Municipio	98	18 206	65 336	4 475	6 608	8 649	45 548	56
Ciales Municipio	98	20 227	29 104	2 736	13 115	13 254	–	–
Cidra Municipio	98	44 614	48 401	1 815	12 150	23 030	10 902	504
Coamo Municipio	98	38 511	37 658	2 212	15 662	19 759	–	25
Comerio Municipio	98	19 892	20 542	659	7 224	12 659	–	–
Corozal Municipio	98	37 785	37 464	1 977	13 891	21 596	–	–
Culebra Municipio	98	1 951	14 197	290	596	863	12 447	–
Dorado Municipio	98	34 806	29 661	4 936	9 541	14 732	150	301
Fajardo Municipio	98	41 639	46 356	7 261	19 753	17 849	1 426	67
Florida Municipio	98	13 403	10 961	1 933	1 754	7 274	–	–
Guanica Municipio	98	22 347	24 525	2 943	9 303	12 253	27	–
Guayama Municipio	98	44 943	57 687	5 150	16 297	36 195	44	–
Guayanilla Municipio	98	23 426	31 960	1 980	10 376	12 730	6 874	–
Guaynabo Municipio	98	101 762	98 530	8 904	31 303	54 236	3 700	387
Gurabo Municipio	98	38 859	33 200	2 051	12 631	18 483	35	–
Hatillo Municipio	98	40 501	32 538	3 880	10 768	17 832	58	–
Hormigueros Municipio	98	16 951	16 591	2 798	7 898	5 899	–5	–
Humacao Municipio	98	59 945	91 418	11 144	26 580	53 144	454	96
Isabela Municipio	98	45 748	45 396	9 098	16 516	19 772	–	11
Jayuya Municipio	98	17 754	19 894	1 765	6 197	11 932	–	–
Juana Diaz Municipio	98	51 832	53 137	3 591	18 222	28 382	2 942	–
Juncos Municipio	98	37 931	32 501	1 128	14 162	17 211	–	–
Lajas Municipio	98	26 994	88 029	4 695	10 216	9 972	63 147	–
Lares Municipio	98	35 780	40 000	3 578	14 729	21 694	–	–
Las Marias Municipio	98	11 505	8 846	19	2 902	5 876	49	–
Las Piedras Municipio	98	36 192	144 292	735	127 417	16 082	58	–
Loiza Municipio	98	33 321	36 816	533	16 020	20 263	–	–
Luquillo Municipio	98	20 230	18 961	1 938	6 326	10 492	123	82
Manati Municipio	98	47 096	52 483	1 351	28 361	22 576	147	47
Maricao Municipio	98	6 506	6 635	163	2 065	4 407	–	–
Maunabo Municipio	98	12 833	15 050	1 658	5 012	8 380	–	–
Mayaguez Municipio	98	97 627	266 291	8 320	51 689	101 826	104 357	99
Moca Municipio	98	41 425	32 071	3 031	11 146	17 840	–	54
Morovis Municipio	98	31 146	29 330	2 525	9 376	17 407	21	–
Naguabo Municipio	98	24 019	27 148	2 635	11 014	13 464	35	–
Naranjito Municipio	98	30 134	39 314	4 778	9 840	22 617	2 074	5
Orocovis Municipio	98	24 502	50 221	2 902	8 787	17 785	20 747	–
Patillas Municipio	98	20 272	24 641	1 170	8 995	14 458	18	–
Penuelas Municipio	98	27 782	29 717	1 055	12 542	16 119	–	–
Ponce Municipio	98	185 930	354 038	28 538	125 784	195 441	3 927	348
Quebradillas Municipio	98	26 468	22 220	1 541	9 174	11 471	33	–
Rincon Municipio	98	15 420	15 975	782	7 058	8 135	–	–
Rio Grande Municipio	98	54 025	81 895	6 629	21 565	53 278	423	–
Sabana Grande Municipio	98	26 696	25 106	1 145	11 638	12 206	–	117
Salinas Municipio	98	31 783	35 112	2 238	12 220	17 936	2 717	–
San German Municipio	98	37 611	36 854	1 498	15 621	19 678	56	–
San Juan Municipio	98	433 733	7 318 528	5 067 400	697 677	1 440 653	101 376	11 422
San Lorenzo Municipio	98	42 456	51 368	1 945	16 427	22 800	10 140	56
San Sebastian Municipio	98	45 537	43 217	1 631	18 718	22 813	56	–
Santa Isabel Municipio	98	22 238	27 548	825	10 210	15 988	524	–
Toa Alta Municipio	98	69 574	33 763	2 779	11 873	18 937	59	115
Toa Baja Municipio	98	95 173	63 193	8 459	15 782	37 224	1 573	155
Trujillo Alto Municipio	98	79 518	50 473	3 911	16 441	29 557	139	425
Utuado Municipio	98	35 418	37 140	1 851	8 084	27 205	–	–
Vega Alta Municipio	98	38 718	31 132	1 909	12 908	16 270	–	45
Vega Baja Municipio	98	63 366	59 674	1 973	27 863	29 755	–	83
Vieques Municipio	98	9 225	16 420	1 969	7 506	6 621	324	–
Villalba Municipio	98	29 013	28 487	2 307	9 541	16 640	–	–
Yabucoa Municipio	98	39 904	39 973	3 483	14 716	21 377	397	–
Yauco Municipio	98	47 430	58 179	2 159	18 644	37 226	150	–
State undistributed			2 627 373	97 061	495 077	1 022 212	60 762	952 260
Virgin Islands	**98**	**108 814**	**615 071**	**145 757**	**106 793**	**281 660**	**25 742**	**55 119**
U.S. undistributed			**34 366 148**	**14 008**	**141 036**	**43 349**	**32 132 759**	**2 034 995**

[1]Sub-state population figures for American Samoa and the Northern Mariana Islands represent resident population as of April 1, 2000. All other population figures represent resident population as of July 1, 2003.

[2]See Appendix B for listing of congressional districts.

Note: The CFFR report and database present data at the state and county area level only. They do not uniformly support the application of county-to-county federal spending data directly to congressional districts, many of which do not conform to county boundaries. See text selection, ''Congressional District Reporting,'' for additional information. The cities of Baltimore, Maryland and St. Louis, Missouri are not within the boundaries of Baltimore and St. Louis Counties, respectively.

Appendix A.
County-Type Areas Without County Government

Areas with governments legally designated as consolidated city-county governments and operating primarily as cities (10):	
Alaska	Anchorage city and Borough, Juneau city and Borough, Sitka city and Borough
California	San Francisco city and county
Colorado	Denver city and county and Broomfield city and county
Hawaii	Honolulu city and county
Kansas	Kansas City and Wyandotte County
Montana	Anaconda-Deer Lodge County and Butte-Silver Bow County
Areas designated as metropolitan governments and operating primarily as cities (3):	
Tennessee	Hartsville and Trousdale County, Lynchburg and Moore County, and Nashville and Davidson County
Areas having certain types of county offices, but as part of another government (city, township, state) (20):	
Florida	Duval County (Jacksonville city)
Georgia	Clarke County (Athens-Clarke County unified government) Muscogee County (Columbus city) Richmond County (Augusta city)
Hawaii	Kalawao County (Hawaii state)
Indiana	Marion County (Indianapolis city)
Kentucky	Lexington-Fayette Urban County Louisville-Jefferson County Metro Government[1]
Louisiana	East Baton Rouge Parish (Baton Rouge city), Lafayette Parish (Lafayette city), Orleans Parish (New Orleans city), and Terrebonne Parish consolidated government
Massachusetts	Nantucket County (Nantucket town) and Suffolk County (Boston city)
New York	Bronx, Kings, New York, Queens, and Richmond Boroughs (all part of New York City)
Pennsylvania	Philadelphia County (Philadelphia city)
Area classified as a separate county area and as a separate state area in population statistics, but counted as a municipal government in census statistics on governments (1):	
District of Columbia	Washington city

See footnote at end of table.

Cities located outside of any "county" area and administering functions elsewhere commonly performed by counties (42):	
Maryland	Baltimore city (distinct from Baltimore County)
Missouri	St. Louis city (distinct from St. Louis County)
Nevada	Carson City city
Virginia (39 cities)	Alexandria, Bedford, Bristol, Buena Vista, Charlottesville, Chesapeake, Colonial Heights, Covington, Danville, Emporia, Falls Church, Fairfax, Franklin, Fredericksburg, Galax, Hampton, Harrisonburg, Hopewell, Lexington, Lynchburg, Manassas, Manassas Park, Martinsville, Newport News, Norfolk, Norton, Petersburg, Poquoson, Portsmouth, Radford, Richmond, Roanoke, Salem, Staunton, Suffolk, Virginia Beach, Waynesboro, Williamsburg, and Winchester
Unorganized areas bearing county designations (20):	
Connecticut (8 county areas with no county government)	Fairfield, Hartford, Litchfield, Middlesex, New Haven, New London, Tolland, and Windham
Massachusetts (7 county areas with no county government)	Berkshire, Essex, Franklin, Hampden, Hampshire, Middlesex, and Worcester
Rhode Island (5 county areas with no county government)	Bristol, Kent, Newport, Providence, and Washington
Other unorganized county-type areas (11):	
Alaska	11 census areas

[1]Louisville and Jefferson County, Kentucky governments consolidated into Louisville-Jefferson County Metro Government, effective January 6, 2003.

Appendix B.
Geographic Areas With More Than Four Congressional Districts

State and county area	Congressional district
Arizona:	
Maricopa County	1, 2, 3, 4, 6,7
California:	
Los Angeles County	22, 25, 26, 27, 28, 29, 30, 31, 32, 33, 34, 35, 36, 37, 38, 39, 42, 46
Orange County	40, 42, 44, 46, 47, 48
San Bernardino County	25, 26, 41, 42, 43
San Diego County	49, 50, 51, 52, 53
Florida:	
Broward County	17, 19, 20, 21, 22, 23
Miami-Dade County	17, 18, 20, 21, 25
Illinois:	
Cook County	1, 2, 3, 4, 5, 6, 7, 8, 9, 10, 13
Maryland:	
Baltimore County	1, 2, 3, 6, 7
Massachusetts:	
Middlesex County	1, 3, 4, 5, 6, 7, 8
Norfolk County	2, 3, 4, 9, 10
New York:	
New York City	5, 6, 7, 8, 9, 10, 11, 12, 13, 14, 15, 16, 17
Pennsylvania:	
Montgomery County	2, 6, 7, 8, 13, 15
Texas:	
Dallas County	3, 5, 24, 30, 32
Harris County	7, 8, 9, 18, 22, 25, 29, 31

Note: These are congressional districts of the 108th Congress, in session between January 2003 and January 2005.

Appendix C.
County Locations of State Capital Cities

State	Capital	County area
Alabama	Montgomery	Montgomery County
Alaska	Juneau	Juneau Borough
Arizona	Phoenix	Maricopa County
Arkansas	Little Rock	Pulaski County
California	Sacramento	Sacramento County
Colorado	Denver	Denver City/County
Connecticut	Hartford	Hartford County
Delaware	Dover	Kent County
Florida	Tallahassee	Leon County
Georgia	Atlanta	Fulton County
Hawaii	Honolulu	Honolulu City/County
Idaho	Boise	Ada County
Illinois	Springfield	Sangamon County
Indiana	Indianapolis	Marion County
Iowa	Des Moines	Polk County
Kansas	Topeka	Shawnee County
Kentucky	Frankfort	Franklin County
Louisiana	Baton Rouge	East Baton Rouge Parish
Maine	Augusta	Kennebec County
Maryland	Annapolis	Anne Arundel County
Massachusetts	Boston	Suffolk County
Michigan	Lansing	Ingham County
Minnesota	St. Paul	Ramsey County
Mississippi	Jackson	Hinds County
Missouri	Jefferson City	Cole County
Montana	Helena	Lewis and Clark County
Nebraska	Lincoln	Lancaster County
Nevada	Carson City	Carson City
New Hampshire	Concord	Merrimack County
New Jersey	Trenton	Mercer County
New Mexico	Santa Fe	Santa Fe County
New York	Albany	Albany County
North Carolina	Raleigh	Wake County
North Dakota	Bismarck	Burleigh County
Ohio	Columbus	Franklin County
Oklahoma	Oklahoma City	Oklahoma County
Oregon	Salem	Marion County
Pennsylvania	Harrisburg	Dauphin County
Rhode Island	Providence	Providence County
South Carolina	Columbia	Richland County
South Dakota	Pierre	Hughes County
Tennessee	Nashville	Metro Nashville-Davidson[1]
Texas	Austin	Travis County
Utah	Salt Lake City	Salt Lake County
Vermont	Montpelier	Washington County
Virginia	Richmond	Richmond City
Washington	Olympia	Thurston County
West Virginia	Charleston	Kanawha County
Wisconsin	Madison	Dane County
Wyoming	Cheyenne	Laramie County

[1]Metropolitan Nashville-Davidson is listed as Davidson County in the Consolidated Federal Funds Report.

Appendix D.
Consolidated Federal Funds Report Data Sources

Category	Source
GRANTS	
Corporation for Public Broadcasting—public broadcasting grants	Corporation for Public Broadcasting*
Customs duties and federal excise taxes rebated to the government of Puerto Rico	Department of the Treasury
Department of the Interior—	
Bureau of Indian Affairs—grants to Indian tribes	Bureau of Indian Affairs*
Shared revenues for mineral leases, grazing lands and other payments to state and local governments	Bureau of Land Management and Minerals Management Service*
Payments to U.S. Territories	Office of the Secretary of the Interior*
Department of Justice Asset Forfeiture Fund	Department of Justice, Office of Asset Forfeiture*
Election Assistance Commission Payments to States	Election Assistance Commission and General Services Administration
Federal government annual payments to the District of Columbia for services provided, in-lieu of tax payment, and for federalization of congressionally mandated functions	Department of the Treasury* and FY 2005 Federal Budget Appendix
Federal government payment to Washington Metropolitan Area Transit Authority to support construction of the Washington Metrorail system	Department of the Treasury and the Department of Transportation–Federal Transit Administration*
Federal Government Miscellaneous Payments	Department of the Treasury* and FY 2005 Federal Budget Appendix
Neighborhood Reinvestment Corporation—grants	Neighborhood Reinvestment Corporation*
State Justice Institute—grants	State Justice Institute*
Tennessee Valley Authority—payments in lieu of taxes	Tennessee Valley Authority*
Treasury Forfeiture Fund	Department of the Treasury
Fulbright Educational Exchange Program	Department of State
Gang Resistance Education and Training (G.R.E.A.T. - 16.544)	Department of Justice*
All other data	Federal Assistance Award Data System (FAADS)— U.S. Census Bureau
SALARIES AND WAGES	
Coast Guard, Military	Department of Commerce, Bureau of Economic Analysis
Military, active and inactive (Reserve and National Guard)	Department of Defense, Directorate for Information Operations and Reports
Federal Bureau of Investigation	Federal Bureau of Investigation
Postal Service	U.S. Postal Service
Defense Department, civilian employees	Office of Personnel Management, Workforce Information and Planning Group
All other federal civilian employees	Department of Homeland Security (U.S. Coast Guard uniformed employees), and Office of Personnel Management, Workforce Information and Planning Group (all other non-Defense Department Employees)

Category	Source
DIRECT PAYMENTS FOR INDIVIDUALS: RETIREMENT AND DISABILITY	
U.S. Coast Guard retirement and disability benefit payments (uniformed personnel)	Department of Homeland Security, U.S. Coast Guard
Federal government civilian employees (includes Defense Department civilian, Coast Guard civilian, U.S. Postal Service annuitants)	Office of Personnel Management, Center for Retirement and Insurance Services
Military retirees	Department of Defense, Directorate for Information Operations and Reports
Pension Benefit Guaranty Corporation payments under Pension Plan Termination Insurance Program (86.001)	Pension Benefit Guaranty Corporation
Public Health Service, Commissioned Corps employee retirement and disability benefit payments	Public Health Service
Foreign Service Officers employee retirement benefit payments	Department of State
National Oceanic and Atmospheric Administration (NOAA) Corps retirement benefit payments	Department of Homeland Security, U.S. Coast Guard
Tennessee Valley Authority employee retirement and disability benefit payments	Tennessee Valley Authority
All other data	Federal Assistance Award Data System (FAADS)—U.S. Census Bureau
DIRECT PAYMENTS FOR INDIVIDUALS: OTHER THAN RETIREMENT AND DISABILITY	
Excess (refundable portion) earned income tax credit payments	Department of the Treasury, Internal Revenue Service, Statistics of Income Division
Federal government payments to state unemployment trust funds	Compiled from Department of Labor data
Federal Family Education Loan Program — interest subsidies and special Allowances (84.032)	Department of Education
Public Safety Officers' Benefits Program (16.571) and Public Safety Officers' Education Program (16.615)	Department of Justice
All other data	Federal Assistance Award Data System (FAADS)—U.S. Census Bureau
PROCUREMENT	
Federal Aviation Administration	Federal Aviation Administration
Postal Service	U.S. Postal Service
All other federal government, including Defense Department	General Services Administration, Federal Procurement Data Center
OTHER DIRECT PAYMENTS	
Federal Family Education Loans — administrative cost allowances and Reinsurance (84.032)	Department of Education
Crop Insurance indemnity payments and premium subsidies premium subsidies (10.450)	Department of Agriculture
National Flood Insurance loss and adjustor expenses (83.100)	Department of Homeland Security, Federal Emergency Management Agency
Postal Service, direct expenditure other than salaries and procurement	U.S. Postal Service
Higher Education Act Insured Loans (Guaranteed Student Loans)—administrative cost allowances and reinsurance	Department of Education
Legal Services Corporation payments	Legal Services Corporation
Federal government payments for federal employee life and health insurance programs	Office of Personnel Management, Center for Retirement and Insurance Services
All other data	Federal Assistance Award Data System (FAADS)—U.S. Census Bureau

Category	Source
DIRECT LOANS	
Direct Investment Loans and Pre-Investment Assistance (70.005)	Overseas Private Investment Corporation
All other data	Federal Assistance Award Data System (FAADS)—U.S. Census Bureau
GUARANTEED/INSURED LOANS	
Federal Family Education Loans—guaranteed student loans (84.032)	Department of Education
Federal Direct [Education] Loans—guaranteed student loans (84.268)	Department of Education
Foreign Investment Guarantees (70.002)	Overseas Private Investment Corporation
All other data	Federal Assistance Award Data System (FAADS)—U.S. Census Bureau
INSURANCE	
Foreign Investment Insurance (70.003)	Overseas Private Investment Corporation
National Flood Insurance Program (83.100)	Department of Homeland Security, Federal Emergency Management Agency
All other data	Federal Assistance Award Data System (FAADS)—U.S. Census Bureau

*Indicates agencies that submit an annual "Federal Aid to States" report to the Census Bureau, in accordance with OMB Circular A-11.

Note: For several major programs, the Pass-Through Survey was used to determine the amount of federal funding going to each county. For more information on the Pass-Through Survey, see "Estimates for Substate Grant Distributions" in the Introduction.

Appendix E.
State Coordinating Agencies, State Data Center Program, U.S. Census Bureau

ALABAMA

Center for Business and
Economic Research
University of Alabama
149 Bidgood Hall
Box 870221
Tuscaloosa, AL 35487-0221
Ms. Annette Watters
205-348-6191
Fax 205-348-2951
awatters@cba.ua.edu

ALASKA

Census and Geographic
Information Network
Research and Analysis
Alaska Department of Labor
P.O. Box 25504
Juneau, AK 99802-5504
Ms. Kathryn Lizik
907-465-2437
Fax 907-465-4506
Kathryn_lizik@labor.state.ak.us

AMERICAN SAMOA

Department of Commerce
Statistics Division
American Samoa Government
Executive Office Bldg. 2nd Floor
Pago Pago, AS 96799
Mine Timoteo
(684) 633-5155
Fax (684) 633-4195
mtimoteo@doc.asg.as

ARIZONA

Arizona Department of
Economic Security
DES 0452
First Floor, Northeast Wing
1789 West Jefferson St.
Phoenix, AZ 85007
Ms. Betty Jeffries
602-542-5984
Fax 602-542-7425
Betty.Jeffries@de.state.az.us

ARKANSAS

State Data Center
University of Arkansas-Little Rock
2801 South University
Little Rock, AR 72204
Ms. Sarah Breshears
501-569-8530
Fax 501-569-8538
sgbreshears@ualr.edu

CALIFORNIA

State Census Data Center
Department of Finance
915 L Street, 8th Floor
Sacramento, CA 95814
Ms. Julie Hoang
916-323-4086
Fax 916-327-0222
fijhoang@dof.ca.gov

COLORADO

Division of Local Government
Colorado Department of Local Affairs
1313 Sherman Street, Room 521
Denver, CO 80203
Ms. Rebecca Picaso
303-866-3120
Fax 303-866-4819
rebecca.picaso@state.co.us

CONNECTICUT

Office of Policy and Management
Policy Development and Planning Division
450 Capitol Avenue—MS#52ASP
Hartford, CT 06106-1308
Richard Nuclo
(860) 418-6352
Fax (860) 418-6495
richard.nuclo@po.state.ct.us

DELAWARE

Delaware Economic Development Office
99 Kings Highway
P.O. Box 1401
Dover, DE 19901
Mr. Mike Helmar
302-672-6848
Fax 302-739-5749
Michael.helmar@state.de.us

DISTRICT OF COLUMBIA

Data Services Division
Mayor's Office of Planning
801 N. Capitol Street NE, Suite 500
Washington, DC 20002
Robert Beasley
(202) 442-7632
Fax (202) 442-7637
robert.beasley@dc.gov

FLORIDA

Agency for Workforce Innovation
Labor Market Statistics
State Census Data Center
MSC G-020
107 E. Madison Street
Tallahassee, FL 32399-4111
Ms. Pam Schenker
850-488-1048
Fax 850-921-0776
pamela.schenker@awi.state.fl.us

GEORGIA

Planning Research and Evaluation
Division—Office of Planning and Budget
270 Washington Street
Atlanta, GA 30334
Robert Giacomini
(404) 656-6505
Fax (404) 656-7916
robert.giacomini@mail.opb.state.ga.us

GUAM

Bureau of Statistics and Plans
Government of Guam
P.O. Box 2950
Hagatna, Guam 96932
Dr. Eugene Yungi Li
Monica Jesus Guerrero
671-472-4201/2/3
Fax 671-477-1812
mjguerrero@mail.gov.gu

HAWAII

Hawaii State Data Center
Department of Business, Economic
Development, and Tourism
250 South Hotel Street, 4th Floor
Honolulu, HI 96813
P.O. Box 2359
Honolulu, HI 96804
Ms. Jan Nakamoto
808-586-2493
Fax 808-586-8449
jnakamot@dbedt.hawaii.gov

IDAHO

Idaho Department of Commerce
700 West State Street
Boise, ID 83720
Mr. Alan Porter
208-334-2470
Fax 208-334-2631
aporter@idoc.state.id.us

ILLINOIS

Illinois Department of Commerce
and Community Affairs
Illinois SDC Cooperative
Division of Policy Development,
Planning and Research
620 East Adams Street
Springfield, IL 62701
Ms. Suzanne Ebetsch
217-782-1381
Fax 217-524-3701
sebetsch@commerce.state.il.us
http://www.commerce.state.il.us

INDIANA

Indiana State Library
Indiana State Data Center
140 North Senate Avenue
Indianapolis, IN 46204
Ms. Roberta Brooker
317-232-3733
Fax 317-232-3729
rbrooker@statelib.lib.in.us

IOWA

State Library of Iowa
1112 E. Grand
Des Moines, IA 50319-0232
Ms. Beth Henning
515-281-4350
Fax 515-242-6543
beth.henning@lib.state.ia.us

KANSAS

State Library of Kansas
300 SW 10th Ave., Room 343-N
State Capitol Building
Topeka, KS 66612-1593
Mr. Marc Galbraith
785-296-3296
Fax 785-296-6650
marcg@kslib.info

KENTUCKY

University of Louisville
Urban Studies Institute
College of Business & Public Administration
426 W. Bloom Street
Louisville, KY 40208
Mr. Ron Crouch
rtcrou01@gwise.louisville.edu

LOUISIANA

Office of Electronic Services
P.O. Box 94095
Baton Rouge, LA 70804
1201 N. 3rd St., Suite 2-130
Baton Rouge, LA 70802
Ms. Karen Paterson
225-219-5987
Fax 225-219-4027
kpaters@doa.state.la.us

MAINE

Maine State Planning Office
184 State Street
Augusta, ME 04333
Michael Montagna
(207) 287-1475
Fax (207)-287-6489
michael.montagna@maine.gov

MARYLAND

Maryland Department of Planning
Maryland State Data Center
301 West Preston Street
Baltimore, MD 21201
Ms. Jane Traynham
410-767-4450
Fax 410-767-4480
jtraynham@mdp.state.md.us

MASSACHUSETTS

UMass Donahue Institute
Economic & Public Policy Research Unit
220 Middlesex House, Box 35520
Amerst, MA 01003-9255
J. Lynn Griesemer, Ed.D, Executive Director
(413) 545-0176
Fax (413) 545-3420
msdc-info@donahue.umassp.edu

MICHIGAN

Library Development & Data
Services Division
Library of Michigan
702 West Kalamazoo Street
Lansing, MI 48909
Darren Warner
(517) 373-2548
Fax (517) 373-5700
warnerd@michigan.gov

MINNESOTA

State Demographer's Office
Minnesota Dept. of Administration
300 Centennial Office Building
658 Cedar Street
St. Paul, MN 55155
Barbara Ronningen
651-296-4886
Fax 651-296-3584
barbara.ronningsen@state.mn.us

MISSISSIPPI

Center for Population Studies
The University of Mississippi
Bondurant Bldg., Room 3W
University, MS 38677
Rachel McNeely
662-915-7288
Fax 662-915-7736
rmcneely@olemiss.edu

MISSOURI

Missouri State Library
600 W. Main Street
P.O. Box 387
Jefferson City, MO 65102
Barbara Reading
573-751-2679
Fax 573-751-3612
readib@sosmail.state.mo.us

MONTANA

Census and Economic Information Center
Montana Depart of Commerce
P.O. Box 200505
301 S. Park
Helena, MT 59620-05
Pam Harris
(406) 841-2739
Fax (406) 841-2741
paharris@state.mt.us

NEBRASKA

Center for Public Affairs Research
Nebraska State Data Center
Peter Kiewit Conference Center, #232
University of Nebraska at Omaha
Omaha, NE 68182-0001
Mr. Jerome Deichert
402-554-2134
Fax 402-595-2366
Jerome_deichert@unomaha.edu

NEVADA

Nevada State Library & Archives
100 N. Stewart Street
Carson City, NV 89710
Ms. Mona Reno
775-684-3326
Fax 775-684-3330
rlreno@clan.lib.nv.us

NEW HAMPSHIRE

Office of State Planning
57 Regional Drive
Concord, NH 03301
Tom Duffy
(603) 271-2155
Fax (603) 271-1728
tom.duffy@nh.gov

NEW JERSEY

New Jersey State Data Center
Division of Labor Market and
Demographic Research
New Jersey Department of Labor
PO Box 388
Trenton, NJ 08625-0388
David Joye
(609) 984-2595
Fax (609) 984-6833
djoye@dol.state.nj.us

NEW MEXICO

New Mexico Economic Development
Department
1100 St. Francis Drive
PO Box 20003
Santa Fe, NM 87504-5003
Beth Davis
(505) 827-0407
Fax (505) 827-0407
edavis@edd.state.nm.us

NEW YORK

New York State Data Center
Empire State Development
30 S. Pearl Street
Albany, NY 12245
Mr. Robert Scardamalia
518-292-5300
Fax 518-292-5806
rscardamalia@empire.state.ny.us

NORTH CAROLINA

North Carolina Office of
State Budget and Management
20320 Mail Service Center
Raleigh, NC 27699-0321
Ms. Francine Stephenson
919-733-3270
Fax 919-733-5679
Francine.stephenson@ncmail.net

NORTH DAKOTA

North Dakota State Data Center
North Dakota State University
P.O. Box 5636
IACC 424
Fargo, ND 58105
Dr. Richard Rathge
701-231-8621
Fax 701-231-7400
Richard.Rathge@ndsu.nodak.edu
http://www.sdc.ag.ndsu.nodak.edu

NORTHERN MARIANA ISLANDS

Department of Commerce
Central Statistics Division
Caller Box 10007, Donnie Hill Apts.
Saipan, Mariana Islands 96950
Mr. Diego A. Sasamoto
670-664-3033
Fax 670-664-3066
csd@itecnmi.com

OHIO

Office of Strategic Research
Ohio Department of Development
P.O. Box 1001 (ZIP is 43266-0101)
77 High Street, 27th Floor
Columbus, OH 43215
Steve Kelley
614-466-2116
Fax 614-466-9697
skelley@odod.state.oh.us

OKLAHOMA

Oklahoma State Data Center
Oklahoma Department of Commerce
900 N. Stiles Avenue
Oklahoma City, OK 73104
P.O. Box 26980 (Mailing address)
Oklahoma City, OK 73126-0980
Mr. Jeff Wallace
405-815-5184
Fax 405-815-5163
Jeff_Wallace@odoc.state.ok.us

OREGON

Center for Population Research and Census
Portland State University
506 SW Mill
570J Urban
Portland, OR 97201
Mr. George Hough
503-725-5159
Fax 503-725-5162
houghg@mail.pdx.edu

PENNSYLVANIA

Pennsylvania State Data Center
Institute of State and Regional Affairs
Penn State Harrisburg
777 West Harrisburg Pike
Middletown, PA 17057-4898
Ms. Sue Copella
717-948-6336
Fax 717-948-6754
sdc3@psu.edu

PUERTO RICO

Puerto Rico Planning Board
Minillas Governmental Center
North Building, 14th Floor
De Eiego Avenue Pda 22
PO Box 41119
Santurce, PR 00940-1119
Lillian Torres Aguirre
(787) 728-4430
Fax (787) 724-3270
torres_1@jp.gobierno.pr

RHODE ISLAND

Rhode Island Department of Administration
Statewide Planning Program
One Capitol Hill
Providence, RI 02908-5873
Mr. Mark Brown
401-222-6183
Fax 401-222-2083
mbrown@planning.state.ri.us

SOUTH CAROLINA

Office of Research and Statistical Services
South Carolina Budget and Control Board
Rembert Dennis Bldg. Room 425
Columbia, SC 29201
Mr. Mike MacFarlane
803-734-3780
Fax 803-734-3619
mmacfarl@drss.state.sc.us

SOUTH DAKOTA

South Dakota State Data Center
Business Research Bureau
School of Business
University of South Dakota
414 E. Clark Street
Vermillion, SD 57069
Ms. Nancy Nelson, Director
605-677-5287
Fax 605-677-5427
nnelson@usd.edu

TENNESSEE

University of Tennessee-Knoxville
Center for Business and Economic Research
100 Glocker Business Building
Knoxville, TN 37996-4170
Ms. Betty Vickers
865-974-5441
Fax 865-974-3100
bvickers@utk.edu

TEXAS

Texas State Data Center
and Office of the State Department
Institute for Demographic and
Socioeconomic
Research (IDSER)
College of Business
Univ. of Texas at San Antonio
6900 North Loop 1604 West
San Antonio, TX 78249-0704
Dr. Steve Murdock
(979) 845-5115
Fax (979) 862-3061
smurdock@utsa.edu

UTAH

Governor's Office of Planning & Budget
Capital Complex, East Bldg, Suite 210
P. O. Box 142210
Salt Lake City, UT 84114-2210
Ms. Sophia DiCaro
(801) 537-9013
Fax (801) 538-1547
sdicaro@utah.gov

VERMONT

Center for Rural Studies
207 Morrill Hall-UVM
Burlington, VT 05405
Mr. William Chip Sawyer
802-656-3021
Fax 802-656-4975
Williwm.sawyer@uvm.edu

VIRGINIA

Virginia Employment Commission
703 East Main Street
Richmond, VA 23219
Mr. Don Lillywhite
804-786-7496
Fax 804-371-0412
dlillywhite@vec.state.va.us

VIRGIN ISLANDS

University of the Virgin Islands
Eastern Caribbean Center
No. 2 John Brewer's Bay
Charlotte Amalie
St. Thomas, VI 00802
Dr. Frank Mills
340-693-1027
Fax 340-693-1025
Fmills@uvi.edu

WASHINGTON

Office of Financial Management
Forecasting Division
450 Insurance Bldg., Box 43113
Olympia, WA 98504-3113
Ms. Yi Zhao
360-902-0592
Fax 360-664-8941
yi.zhao@ofm.wa.gov

WEST VIRGINIA

West Virginia Development Office
Capitol Complex
Building 6, Room 620
Charleston, WV 25305-0311
Ms. Delphine Coffey
304-558-4010
Fax 304-558-0362
dcoffey@wvdo.org

WISCONSIN

Department of Administration
Demographic Services Center
PO Box 8944
101 E Wilson Street St. 10th Fl
Madison, WI 53708-8944
Robert Naylor
(608) 266-1927
Fax (608) 267-6917
bob.naylor@doa.state.wi.us

WYOMING

Department of Admin. and Information
Economic Analysis Division
Emerson Building 327E
Cheyenne, WY 82002-0060
Dr. Wenlin Liu
307-777-7504
Fax 307-632-1819
wliu@missc.state.wy.us

Note: If you plan to publish any information from this address list, you should be aware that changes are made regularly. Please contact the Customer Liaison Office of the U.S. Census Bureau at 301-763-1305 for the latest listing. Visit the Census Bureau's home page at http://www.census.gov.

Appendix F.
Use of County Area Allocations for Selected Federal Pass-Through Assistance Programs by State

[For meaning of symbols, see text]

State and territory	Food Stamps (10.551)	National School Lunch Program (10.555)	Special Supplemental Food Program for Women, Infants, and Children (WIC) (10.557)	Handicapped Education— State Grants (84.027)	Rehabilitation Services— Basic Support (84.126)	Low Income Home Energy Assistance (93.568)	Social Services Block Grant (93.667)	Block Grants for Prevention and Treatment of Substance Abuse (93.959)
Alabama	A	A	A	A	C	A	A	A
Alaska	A	A	B	A	C	A	A	C
Arizona	A	A	A	A	A	A	C	C
Arkansas	A	A	A	A	C	A	A	C
California	A	A	B	A	C	A	A	A
Colorado	A	A	A	A	C	A	A	A
Connecticut	A	A	A	A	C	C	A	C
Delaware	A	A	C	A	C	C	A	A
Florida	A	A	A	A	C	A	B	C
Georgia	A	A	A	A	C	A	A	C
Hawaii	A	C	A	C	C	A	A	C
Idaho	A	A	A	C	C	A	A	A
Illinois	A	A	A	C	C	A	C	A
Indiana	A	A	A	C	C	A	A	C
Iowa	A	A	A	C	A	A	C	A
Kansas	A	A	A	C	C	A	A	C
Kentucky	A	A	A	A	C	A	A	C
Louisiana	A	A	A	A	C	A	A	C
Maine	A	A	A	C	A	A	A	A
Maryland	A	A	A	C	A	A	A	A
Massachusetts	A	A	A	A	C	A	A	C
Michigan	A	A	A	A	C	A	A	C
Minnesota	A	A	C	A	C	A	A	C
Mississippi	A	A	A	C	A	A	C	C
Missouri	A	A	A	A	C	A	C	A
Montana	A	A	A	A	C	A	A	A
Nebraska	A	A	A	A	C	A	A	C
Nevada	A	A	A	A	C	C	C	A
New Hampshire	A	A	A	A	C	A	A	A
New Jersey	A	A	A	C	A	A	C	A
New Mexico	A	A	A	C	A	A	C	A
New York	A	A	A	A	C	A	A	A
North Carolina	A	A	A	A	A	A	A	A
North Dakota	A	A	A	C	C	A	A	C
Ohio	A	A	A	A	A	A	A	C
Oklahoma	A	A	A	A	A	A	A	A
Oregon	A	A	A	A	C	A	C	A
Pennsylvania	A	A	A	C	C	A	A	A
Rhode Island	A	A	A	A	A	A	A	A
South Carolina	A	A	A	A	C	A	A	A
South Dakota	A	A	C	C	C	A	C	C
Tennessee	A	A	A	A	A	A	A	A
Texas	A	A	C	C	C	A	A	A
Utah	A	A	A	C	C	A	A	A
Vermont	A	A	A	C	C	A	A	C
Virginia	A	A	A	A	C	A	A	C
Washington	A	A	A	A	C	A	C	A
West Virginia	A	A	A	A	C	C	A	C
Wisconsin	A	A	A	A	C	A	A	A
Wyoming	A	A	A	C	A	A	A	A
American Samoa	C	C	C	C	C	C	C	C
Guam	C	C	C	C	C	C	C	C
Northern Mariana Islands	A	C	C	C	C	C	C	C
Puerto Rico	C	C	A	C	C	C	A	A
Virgin Islands	C	C	C	C	C	C	C	C

Coding key: A = Program data are allocated to all county areas. The distribution is based on data supplied by the state for all of its county areas.
B = Program data are allocated to all county areas. The distribution is based on data supplied by the state for most of its county areas. The U.S. Census Bureau estimated remaining county allocations.
C = All program data are allocated to state undistributed.