Consolidated Federal Funds Report for Fiscal Year 2004

State and County Areas

Issued December 2005

CFFR/04

U S C E N S U S B U R E A U

Helping You Make Informed Decisions

U.S. Department of Commerce
Economics and Statistics Administration
U.S. CENSUS BUREAU

ACKNOWLEDGMENTS

Gerard T. Keffer, Chief of the Federal Programs Branch, directed the preparation of this report. **John F. Studds,** Assistant Division Chief for Information Systems and Federal Programs, Governments Division, provided general supervision for the prepration of this report and related computer suppport operations.

Cathy Davis, Diane Glaspie, Sue Jones, Elizabeth Mangold, and **Alice Wimbish** assisted in the collection and review of Federal Assistance Award Data System data. **Michael Mashburn** and **Edward Trevelyan** served as principal data analysts and liaisons with the federal reporting agencies.

Duane Cavanaugh and **Jennifer Phan** provided computer processing support for the Federal Assistance Award Data System. **Michael Freeman** and **Linda Huang** performed computer processing to generate the report data tables and downloadable files. **Ed Schodowski** and **Andrew Post** coordinated Internet data dissemination via the Online Query System and Web site.

Wanda Kay Cevis, Bernadette J. Beasley,and **Corey T. Beasley** of the Administrative and Customer Services Division, **Walter C. Odom,** Chief, provided publication and printing management, graphics design and composition, and editorial review for print and electronic media. General direction and production management were provided by **James R. Clark,** Assistant Division Chief, and **Susan L. Rappa,** Chief, Publications Services Branch.

Grateful acknowledgment is made of the cooperation of the federal government departments and agencies for providing information needed for this report.

For information regarding data in this report, contact Federal Programs Branch, Governments Division, U.S. Census Bureau, Washington, DC 20233. Telephone: 301-763-1565; E-mail: govs.cffr@census.gov

Consolidated Federal Funds Report for Fiscal Year 2004

Issued December 2005

CFFR/04

State and County Areas

U.S. Department of Commerce
Carlos M. Gutierrez,
Secretary

David A. Sampson,
Deputy Secretary

Economics and Statistics Administration
Vacant,
Under Secretary
for Economic Affairs

U.S. CENSUS BUREAU
Charles Louis Kincannon,
Director

SUGGESTED CITATION

U.S. Census Bureau,
Consolidated Federal Funds Report for Fiscal Year 2004,
U.S. Government Printing Office,
Washington, DC, 2004

ECONOMICS
AND STATISTICS
ADMINISTRATION

Economics and Statistics Administration

Vacant,
Under Secretary
for Economic Affairs

U.S. CENSUS BUREAU

Charles Louis Kincannon,
Director

Hermann Habermann,
Deputy Director and
Chief Operating Officer

Thomas L. Mesenbourg,
Associate Director
for Economic Programs

C. Harvey Monk, Jr.,
Assistant Director
for Economic Programs

Stephanie H. Brown,
Chief, Governments Division

CONTENTS

Introduction v

Figures

1. Federal Government Expenditure, Per Capita Ranges by State: Fiscal Year 2004 xix
2. Federal Government Expenditure, Amounts and Percentages by Major Object Category: Fiscal Year 2004 xx
3. Federal Government Expenditure, Amounts and Percentages by Major Agency: Fiscal Year 2004 xx
4. Federal Government Expenditure, Annual Amounts by Major Object Category: Fiscal Years 1983–2004 xxi
5. Federal Government Expenditure, Per Capita Amounts by State, by Major Object Category: Fiscal Year 2004 xxii
6. Federal Government Expenditure, Annual Amounts by Major Agency: Fiscal Years 1983–2004 xxiii
7. Federal Government Expenditure, Per Capita Amounts by State, by Major Agency: Fiscal Year 2004 xxiv

Tables

1. Summary of Federal Government Expenditure by State and Outlying Area: Fiscal Year 2004 1
2. Federal Government Expenditure for Direct Payments for Individuals for Retirement and Disability, for Selected Programs by State and Outlying Area: Fiscal Year 2004 2
3. Federal Government Expenditure for Direct Payments Other Than for Retirement and Disability, for Selected Programs by State and Outlying Area: Fiscal Year 2004 3
4. Federal Government Expenditure for Grants, by Agency, by State and Outlying Area: Fiscal Year 2004 4
5. Federal Government Expenditure for Procurement Contracts, by Agency, by State and Outlying Area: Fiscal Year 2004 8
6. Federal Government Expenditure for Salaries and Wages, by Agency, by State and Outlying Area: Fiscal Year 2004 12
7. Federal Government Direct Loan Programs—Volume of Assistance Provided by State and Outlying Area: Fiscal Year 2004 18
8. Federal Government Guaranteed Loan Programs—Volume of Coverage Provided by State and Outlying Area: Fiscal Year 2004 . . 19
9. Federal Government Insurance Programs—Volume of Coverage Provided by State and Outlying Area: Fiscal Year 2004 20
10. Per Capita Amounts of Federal Government Expenditure, by Major Object Category, by State and Outlying Area: Fiscal Year 2004 . . . 21
11. Percent Distribution of Federal Government Expenditure, by Major Object Category, by State and Outlying Area: Fiscal Year 2004 . . . 22
12. Federal Government Expenditure for Defense Department and All Other Agencies by State and Outlying Area: Fiscal Year 2004 23
13. Historical Summary of Federal Government Expenditure by State and Outlying Area: Fiscal Years 1995 to 2004 24
14. State Rankings for Per Capita Amounts of Federal Government Expenditure: Fiscal Year 2004 30
15. Federal Government Expenditure by State and County Area: Fiscal Year 2004 31

Appendixes

A. County-Type Areas Without County Government A-1
B. Geographic Areas With More Than Four Congressional Districts . . . B-1
C. County Locations of State Capital Cities C-1
D. Consolidated Federal Funds Report Data Sources D-1
E. State Coordinating Agencies, State Data Center Program, U.S. Census Bureau E-1
F. Use of County Area Allocations for Selected Federal Pass-Through Assistance Programs by State F-1

Introduction

The Consolidated Federal Funds Report (CFFR) is a presentation of data on federal government expenditures or obligations in state, county, and subcounty areas of the United States, including the District of Columbia and U.S. Outlying Areas. CFFR contains statistics on the geographic distribution of federal program expenditures, using data submitted by federal departments and agencies. These data have been consolidated and tabulated in a standard format by the U.S. Census Bureau under the auspices of the U.S. Office of Management and Budget, for presentation in publications and electronic form. The publications are:

- *Consolidated Federal Funds Report for Fiscal Year 2004 (State and County Areas)*
- *Federal Aid to States for Fiscal Year 2004*

Data also are available on CD-ROM and on the Internet. Information on publications and CD-ROMs appears in the section, "Availability of Data" at the end of this Introduction.

REPORT COVERAGE

The Consolidated Federal Funds Report (CFFR) covers federal government expenditures or obligations for the object categories listed below. For fiscal year 2004, amounts reported totaled $2.2 trillion for the direct expenditure or obligation categories, and $1.0 trillion for other federal assistance (loans and insurance programs):

- Retirement and disability ($667 billion)
- Other direct payments ($470 billion)
- Grants ($460 billion)
- Procurement contracts ($340 billion)
- Salaries and wages ($226 billion)
- Direct loans ($30 billion)
- Guaranteed or insured loans ($229 billion)
- Insurance ($773 billion)

Dollar amounts reported under these categories can represent either actual expenditures or obligations. Users should be aware of the differences in this coverage, which varies in accordance with the data, as described later under "Table Descriptions and Data Sources" and in Appendix D. As a general guide, the grants and procurement data in this report represent obligated funds, while direct payments and salaries and wages represent actual expenditures (outlays). Data on loan and insurance programs generally represent the contingent liability of the federal government.

Certain categories of federal government spending are intentionally excluded from this report. These include such items as interest paid on federal government debt, travel expenses when not provided under procurement contract, and international payments and foreign aid. The financial activity of all federal government agencies is covered, with exceptions for those agencies that do not submit data to any of the federal statistical reporting systems that serve as sources of information for the CFFR. Conceptual or functional exclusions and the agencies not covered in CFFR are discussed below, under the heading "Amounts Excluded From CFFR Coverage."

SUMMARY OF METHODOLOGY

This is a consolidated report, developed by bringing together available statistics on federal government expenditures or obligations. The first phase of the CFFR program is to identify the available data sources. The following reporting systems and agencies are used as primary data sources:

- Department of Defense
- Federal Assistance Award Data System
- Federal Procurement Data System
- Office of Personnel Management
- U.S. Postal Service

In addition to these primary sources, several other federal agencies are requested to provide data, usually for selected programs (see section on "Table Descriptions and Data Sources" and Appendix D). Most of these are agencies that do not report under the requirements of the Federal Assistance Award Data System (FAADS).

Finally, selected data are from the information on payments to state or local governments reported by federal agencies for the U.S. Census Bureau's Federal Aid to States survey (FAS). These data cover federal government grants that are not required to be reported in the FAADS, such as the federal government annual payment to the

District of Columbia. For more details about the roles played by FAADS and FAS in support of the CFFR, please see the following two sections, "Relationship to Federal Assistance Award Data System (FAADS)" and "Relationship to Federal Aid to States (FAS)."

All data submitted for the CFFR are assigned a program identification code, an agency identification code, and an object code. The program identification code format is patterned after the Catalog of Federal Domestic Assistance (CFDA) program number. For all data for which CFDA codes are available, the CFDA number is used for the program identification code. For all other data submissions, a unique code (or pseudo code) is assigned. For data that come through the FAADS, the same program identifiers are used in both FAADS and CFFR. Although not presented in this CFFR publication, the program identification code is contained in the CFFR data file available on the Internet and on CD-ROM.

The agency identification code assigned to each data record is the four-character Federal Information Processing Standards (FIPS-95) code issued by the National Institute of Standards and Technology. The two leftmost characters form a component data element, called the Treasury Agency Symbol (TAS), which is identical to the two-digit numerical code used in the budgetary process to identify major federal agencies. The rightmost two characters are unique agency identifiers.

The object code assigned to each data record submitted for the CFFR consists of two alphabetic characters to designate the broad object category of federal expenditure associated with each data record. These are the categories (retirement and disability, other direct payments, grants, procurement, salaries and wages, direct loans, guaranteed loans, and insurance) listed previously under "Report Coverage," and described in more detail below under "Table Descriptions and Data Sources."

Both the program identification code and the object code are used throughout the CFFR processing. For example, during the data edit and review stages, dollar amounts are tallied by program or object category for comparison with other sources of information on federal outlays. In addition, the object code becomes the primary basis for the table presentation in the CFFR publications (all grants data are grouped together, and so forth).

The work schedule employed by the Census Bureau in the collection and processing of Fiscal Year (FY) 2004 CFFR data can be described approximately as follows:

September 30, 2004	Federal FY 2004 ended.
November 15, 2004	Requests made for annual supplemental FY 2004 CFFR data sources. See below for discussion of differences between CFFR and FAADS data.
January 15, 2005	Received and completed processing of FAADS data for the third quarter of FY 2004 (April 1—June 30, 2004). See below for discussion of FAADS.
March 1, 2005	Received final FAADS data sources for the fourth quarter of FY 2004 (July 1—September 30, 2004).
August 31, 2005	Completed processing all FY 2004 fourth quarter FAADS data.
October 12, 2005	Received final annual supplemental FY 2004 CFFR data sources.
December 12, 2005	Completed processing all FY 2004 annual supplemental CFFR data.
November 1—December 21, 2005	Conducted final analytical research and prepared text, data tables, and appendices for publication copy and online data query system.
December 27, 2005	Release of data and report on the Census Bureau's Web site, http://www.census.gov/govs/www/cffr.html.
February 15, 2006	Release of printed publication, *Consolidated Federal Funds Report for Fiscal Year 2004.*

The processing of all data submitted by federal agencies for the CFFR involves the five steps detailed below. Exceptions are detailed later under "Table Descriptions and Data Sources" and in Appendix D.

1. Verification of edit totals requires comparing dollar amounts and record counts actually submitted with totals provided on transmittal documentation from each federal agency. Since most submissions are via Internet or diskette, this process involves ensuring that the electronic files are in the prescribed format. Any discrepancies are brought to the attention of the submitting agency and corrections made as needed.

2. Verification of geographic coding is applied to those submissions received electronically. Since data from the different sources often are submitted on the basis of different geographic coding, a frequent additional step in CFFR processing is to convert all data records to standard geographic designations. The details of geographic coding for the CFFR are described later in the section "Geographic Presentation and Coding."

3. For purposes of review, data from each agency are sorted by program identification code and geographic unit. This enables review tables to be produced showing data by state, county, or subcounty area for each federal program or object category. At this stage, a national total of federal program amounts in the CFFR is compared to totals for the same programs that appear in other data sources, such as the CFDA and the appendix to the federal budget. Multiyear data also are reviewed by program or object category for unusual changes at the national, state, county, and subcounty levels. In this manner, patterns of federal government spending for any category, such as Department of Defense salaries and wages, are reviewed. This phase of processing is thus concerned with review and verification of dollar amounts by agency program, object category, and geography. Corrections are made as needed, based upon consultation with the federal agency submitting the original data.

4. Data records are combined so that only one record exists for each unique combination of geographic code, program identification code, agency code, and object code. Even though multiple grant awards may have been made under a single program to any given geographic area, they are all combined into a single record for the fiscal year. If, for example, ten Community Development Block Grants are awarded to New York City during fiscal year 2004, they are combined into a single record for Community Development Block Grants funding within New York City. Combining like data records in this manner is the final step in processing each individual CFFR submission or data file.

5. All data files are then merged together to form a consolidated CFFR file. This enables the compilation of total federal expenditure or obligation by object category, geographic area, program code, or agency code. These data are reviewed and compared with prior year data, and adjustments are made where appropriate.

This final data file contains records in geographic detail only. County, state, or United States total records are not part of the CFFR data file. Nor are summary totals by object category actually contained in the data file. All of these summary records are tallied during preparation of the tables in the CFFR. In this way, totals published in the CFFR represent summations of the more detailed data contained in the CFFR data file.

Table preparation also entails processing the CFFR data file in conjunction with the CFFR geographic reference file. The data file contains all information associated with the federal program or object category of spending being reported. The geographic reference file contains all pertinent information concerning the government unit for which data are published. This information includes the state, county, and municipal/township name, the 2004 population, the congressional districts, and all associated geographic coding.

RELATIONSHIP TO FEDERAL ASSISTANCE AWARD DATA SYSTEM (FAADS)

The Federal Assistance Award Data System (FAADS) is a quarterly report of financial assistance awards made by each federal agency. Coverage includes most (but not all) grants, direct payments to individuals and others, insurance, and loans. Data submitted by federal agencies for the FAADS serve as the source for most of the statistics in this publication. The FAADS does not provide information on either salaries and wages or procurement contracts. All CFFR data not obtained through the FAADS are otherwise obtained from federal agencies.

The Office of Management and Budget selected the Census Bureau as executive agent, responsible for operating the FAADS. Data on financial assistance awards are submitted quarterly by federal government agencies. The Census Bureau collects these data and combines them to form a single quarterly database on federal government financial assistance awards. Each quarterly database is distributed to the Congress and to state governments. In addition to grant awards, the FAADS program covers direct payments to individuals (such as retirement benefits), direct payments for specified use (such as food stamp awards), cooperative agreements, guaranteed loans, direct loans, and insurance programs of the federal government. All financial assistance awards in the FAADS are identified by a Catalog of Federal Domestic Assistance (CFDA) program number (or a pseudo code, if a CFDA number is unavailable).

For grants, the FAADS data represent the federal obligation incurred at the time the grant is awarded. The amounts reported do not represent actual expenditures, since obligations in one time period may not result in outlays during the same time period. Moreover, initial amounts obligated may be adjusted at a later date, either through enhancements or deobligations. These deobligations may appear in the CFFR data as negative amounts. Users should be aware of what these amounts represent and use care in interpreting such data.

For fiscal year 2004, CFFR derived data from the FAADS by summing the four quarterly reports that covered financial assistance awarded between October 1, 2003, and September 30, 2004. All program awards in FAADS are reported by state, county, and usually, city of recipient. Submitting agencies use either FIPS-55 geographic codes for states, counties, and places, or General Services Administration worldwide location codes.

RELATIONSHIP TO FEDERAL AID TO STATES (FAS)

The publication, *Federal Aid to States for Fiscal Year 2004* (FAS), presents state-by-state distributions of federal government expenditures for grants to state and local governments only. In the CFFR, federal grants generally represent obligations (not expenditures or outlays), and include grants to nongovernmental recipients, in addition to payments to state and local governments. Grants are presented in Table 4 of this report.

The *Federal Aid to States* report generally covers actual federal grant outlays to state and local governments, by agency and program. Data reported in the FAS are submitted to the Census Bureau in accordance with OMB Circular A-11 and the Census Bureau's annual *Federal Aid to States* reporting guidelines. Such data were previously collected and published annually by the Division of Government Accounts and Reports, Fiscal Service, Bureau of Government Financial Operations, Department of the Treasury. Prior to 1983, these data were published in the annual Department of the Treasury report *Federal Aid to States.*

During the years 1981-1997, Table 2 of the Census Bureau's publication, *Federal Expenditures by State*, (FES) provided statistics equivalent to those found in the Treasury Department's FAS series (ending in 1982) and in the Census Bureau's FAS series (beginning in 1998). In addition, the other tables of the FES series (discontinued after 1997) published statistics on salaries and wages, direct payments for individuals, procurement, and other programs. These other statistics are now being published as part of the Consolidated Federal Funds Report series.

The data on grants to state and local governments in FAS are reconciled with amounts in the federal budget. The definitions applied in the Budget for grants to governments serves as the basis for reporting in the FAS publication. Users should consult the introductory text in the FAS publication for a detailed explanation of the grants data that appear in that report.

There are several differences between the FAS report and the CFFR report:

1. The FAS report generally covers federal grant outlays or expenditures, whereas grants data in the CFFR generally cover obligations, which may or may not result in actual expenditures. Obligations that do not result in expenditures may become deobligated. Deobligations are shown as negative amounts in the data.
2. The FAS report covers only grants to state and local governments, whereas the grants data in the CFFR include all grants, regardless of whether the recipient is a government entity. The CFFR provides data on several other categories of federal funds, while the FAS provides information only on grants.
3. The level of geographic detail for which data are shown is different. The FAS report distributes data only on a state-by-state basis, while the CFFR report contains state and county area information. (The CFFR database also contains data at the subcounty, place level.)
4. Data on Department of Housing and Urban Development housing assistance (Section 8) payments also is different. In FAS, these payments are classified as grants where the landlord is a public agency. In the CFFR, all Section 8 payments are classified as direct payments. This is because data used for the CFFR require subcounty geographic detail, whereas data distinguishing between public and nonpublic landlords are available only at the state level of detail.
5. The data on Federal Emergency Management Agency payments under the Disaster Assistance Program also vary. In the CFFR, these payments are classified as grants, while in the FAS report, individual assistance payments under this program are excluded from the grants data. The grants versus direct payments data are not available at the substate level.

TABLE DESCRIPTIONS AND DATA SOURCES

Appendix D lists the data sources used for the CFFR, arranged by major category of federal government expenditure or obligation. The table descriptions that follow include explanations of the coverage, conceptual basis for reporting (expenditures versus obligations), geographic basis for reporting, and other information important for interpreting the data in the CFFR. The use of the term FIPS geographic codes in the following text refers to the Federal Information Processing Standards codes maintained by the National Institute of Standards and Technology, Department of Commerce.

Table 1: Total Expenditure

All amounts in Table 1 are aggregates from data included in Tables 2-6. Data are rounded to millions of dollars. Total expenditure does not include data on contingent liabilities (loans and insurance), which are separately listed in Tables 7-9.

Table 2: Retirement and Disability

In the CFFR, data covering federal government direct payments are separated into two object categories: direct payments for retirement and disability benefits (Table 2), and all other direct payments (Table 3). Retirement and

disability programs include federal employee retirement and disability benefits, Social Security payments of all types, selected Veterans Administration programs, and selected other federal programs (see Appendix D).

Both the FAADS and the Catalog of Federal Domestic Assistance (CFDA) categorize direct payments in a different manner from the CFFR. Both the FAADS and the CFDA subdivide direct payments into the two subcategories, "Direct Payments for a Specified Use" and "Direct Payments with Unrestricted Use." Neither subdivision is recognized in the CFFR. The CFFR instead subdivides direct payments into three object types: Object code DR for "Retirement and Disability Payments to Individuals," object code DO for "Other Direct Payments for Individuals," and object code DX for "Direct Payments Other than for Individuals." Only object code DR is presented in Table 2. Object codes DO and DX are presented in Table 3.

The CFDA defines "Direct Payments for a Specified Use" as "Financial assistance provided directly to individuals, private firms, and other private institutions to encourage or subsidize a particular activity by conditioning the receipt of assistance on a particular performance by the recipient. This does not include solicited contracts for the procurement of goods and services for the federal government." The FAADS similarly defines "Direct Payments for a Specified Use" as "a subsidy or other nonreimbursable direct financial aid."

The CFDA defines "Direct Payments With Unrestricted Use" as "Financial assistance provided directly to beneficiaries who satisfy eligibility requirements with no restrictions imposed on the recipient as to how the money is spent. Included are payments under retirement, pension, and compensation programs." The FAADS defines "Direct Payments With Unrestricted Use" with such examples as "retirement, pension, veterans benefits, etc."

Except as indicated below, data in Table 2, Retirement and Disability, are compiled from amounts reported by the Federal Agencies for the Federal Assistance Award Data System (FAADS). Reported amounts represent obligations of federal funds during the fiscal year. Direct payments for individuals are shown by state and county area only, in accordance with the reporting requirements of the FAADS. The following retirement and disability direct payment programs are not available from the FAADS and are obtained from other data sources.

1. Military retirement benefits data are supplied by the Department of Defense, along with that agency's data on military payroll. Amounts represent actual expenditures during the fiscal year. Coverage includes recurrent benefit payments, as well as permanent and temporary disability payments. Data are provided by state and county area of recipient.

2. Included in the amounts shown for civilian retirement benefits are benefits for retired uniformed U.S. Coast Guard personnel, for which data were obtained from that agency. Coverage includes taxable benefits financed by employer or general fund contributions. Amounts are reported by home residence address of the beneficiary and are available only at the state level. Retired civilian employees of the Coast Guard are excluded from these data, but included in data from the Office of Personnel Management.

3. Federal civilian employee retirement and disability payments are from the Center for Retirement and Insurance Services (CRIS), Office of Personnel Management (OPM). Amounts include expenditures for all periodic annuity, survivor annuity, lump sum death claims, and withdrawals. Administrative expenses and funds transferred to other retirement systems are excluded.

   Retirement benefits for federal civilian employees also include data for former Postal Service employees. Note that the amounts reported by OPM include payments from employee contributions. No data covering the payments associated only with employer contributions, earnings on investments, or other nonemployee financed amounts could be obtained.

   The OPM data represent an estimated geographic distribution of actual fiscal year 2004 disbursements. The methodology used by OPM is based on proportionate calendar year-to-date annuity disbursements through September 30, 2004. The calendar year-to-date data are accumulated by ZIP Code, and proportionate shares are then applied against the actual total of fiscal year 2004 disbursements. ZIP Codes reflect recipient location except for payments made via electronic funds transfer, which reflect correspondence ZIP Code.

   Like other data submitted on the basis of ZIP Codes, these data are converted to state and county areas using standard methodology.

4. Pension plan termination insurance payments reflect benefits paid by the Pension Benefit Guaranty Corporation (PBGC) under the Pension Plan Termination Insurance Program (CFDA program 86.001). Data include only those payments made directly by the PBGC. Amounts paid by interim custodians such as banks or other financial institutions are not reported. The data submitted by the PBGC are geographically distributed by postal ZIP Code and converted to county level data for the CFFR.

5. Payments to retirees and other beneficiaries from the Public Health Service, Commissioned Corps, are reported by that federal agency. Amounts are reported by mailing address (ZIP Code) of the beneficiary and converted to county level data by the Census Bureau.

6. Data for benefit payments to retirees from the National Oceanic and Atmospheric Administration (NOAA) Commissioned Corps are from the U.S. Coast Guard, Pay and Personnel Center. Amounts are reported by home residence address of the beneficiary and are available only at the state level.

7. The State Department Foreign Service Officers retirement system provided data on fiscal year 2004 benefit payments. These are reported geographically by ZIP Code and converted to county level data by the Census Bureau.

8. The Tennessee Valley Authority reported benefit payments to retirees by state, county area, and ZIP Code. Amounts are assigned according to the ZIP Code of the financial institution receiving the benefit payment.

   Data on Social Security and Supplemental Security Income (SSI) payments come from reports submitted by the Social Security Administration for the FAADS. All amounts reflect obligations during the fiscal year, with the state-by-state distribution estimated. All amounts are reported by recipient location. Excluded from the amounts reported are payments to recipients in foreign countries. The amounts shown under the SSI program exclude any state government shares administered by the federal government.

Table 3: Other Direct Payments

Programs classified as other direct payments in Table 3 include two CFFR object categories. The first object category (code "DO") is direct payments for individuals, other than for retirement and disability. The second object category (code "DX") is direct payments, other than for individuals. The first object category contains far more expenditure than the second object category. For convenience of presentation, these two object categories are combined in the CFFR publication, but are available separately in the CFFR database. (See text under the "Table 2" heading above for further information about the subdivisions of the "Direct Payments" category.)

Amounts shown in Table 3, Other Direct Payments, come from the FAADS, except for those programs listed below or in Appendix D. These amounts generally represent obligations incurred during the fiscal year. The four quarterly FAADS databases are consolidated to obtain fiscal year totals. Direct payments for individuals are reported by state and county area only.

In Tables 3 and 15 (and data file available on Internet and CD-ROM) all Department of Housing and Urban Development housing assistance is classified in the direct payments to individuals category. The total obligations are allocated by state and county. Amounts reported for the Housing Assistance Payments (the Section 8 program) under this object category reflect the entire amount of obligations for the year. That is, all Section 8 (and voucher) payments are classified as direct payments for individuals, regardless of whether they are paid to public or private landlords. By contrast, the Federal Aid to States publication classifies these payments as grants, if the landlord is a public agency.

Excess earned income tax credits represent federal government payments during calendar year 2004 for tax year 2003. Information is from the Department of the Treasury, Internal Revenue Service, Statistics of Income Division. Amounts reflect only the excess earned income tax credits actually refunded. Aggregate figures by state are reported. No substate detail is available.

Crop Insurance data on the amount of indemnity payments (claims) and premium subsidies are provided by the Agriculture Department. Coverage includes the claims paid directly by the federal government to farmers, and premium subsidies to private insurers. Federal indemnity payments to private insurance carriers are not reported. Amounts reflect the resident county of the claimant for direct payment, or location of county of the private carrier for premium subsidies. Data reflect actual expenditures during fiscal year 2004.

The Federal Emergency Management Agency provides county level data for payments under the National Flood Insurance program. Amounts represent claims and adjustor expenses.

Legal Services Corporation expenditures data are from that agency. The Legal Services Corporation payments represent annualized grants and contracts, by state, made by this agency from the subsidy it receives from the federal government.

U.S. Postal Service expenditures for current operations, other than procurement and salaries and wages, are provided by the Postal Service as part of that agency's total submission for CFFR. Data are provided by state and county area, with the distribution based on the methodology described later for Postal Service salaries and wages.

Data for the federal government (employer) share of premiums on federal employee life and health insurance are from the Office of Personnel Management, Compensation Group. All expenditures for life and health insurance premiums are assigned to the "state undistributed" level of geography. For both the life and health insurance programs, the amounts reported represent only the employer (federal government) share of the premiums.

The Education Department reports fiscal year 2004 payments under the Federal Family Education Loan program. Amounts under the other direct payments for individuals category include interest subsidies. Amounts under the direct payments, other than for individuals, category include default payments, advances, and administrative cost allowances for guarantee agencies.

Food Stamp program data are supplied by the Department of Agriculture for the FAADS. Amounts reflect the actual value of benefits awarded, by state, during the fiscal year. Figures may differ slightly from amounts representing the value of benefits redeemed or processed through the Federal Reserve System.

Federal Employee Workers Compensation payments are from reports submitted by the Department of Labor, Employment Standards Administration, Office of Workers' Compensation Programs, for the FAADS. Amounts for fiscal year 2004 reflect actual payments, with the state-and-county distribution based on the ZIP Code of the recipient's place of residence.

Statistics on federal expenditures for unemployment compensation are compiled from information obtained from the Department of Labor. Amounts reported include all benefit payments made from the Unemployment Compensation Trust Fund, regardless of the source of funding for the payments. Thus, amounts reported include regular and extended benefits to unemployed workers, and benefits to ex-civilian and ex-military federal employees. Prior to 1989, only benefit payments financed by the federal government were included in this publication.

The Office of Justice Programs provides data for payments under the Public Safety Officers' Benefit Program (CFDA 16.571) of the Department of Justice.

Medicare data are reported by the Department of Health and Human Services for the FAADS. All amounts reflect obligations during the fiscal year, with the state-by-state distribution estimated. All amounts are reported by recipient location. Excluded from the amounts reported are payments to recipients in foreign countries.

Table 4: Grants

The grants category in the CFFR combines two grants categories listed in the CFDA and four grants categories found in the FAADS. The CFDA distinguishes two categories of grant: Formula Grants and Project Grants. The FAADS subdivides Formula Grants into two further categories: Block Grant and Formula Grant. The FAADS also subdivides Project Grants into two further categories: Project Grant and Cooperative Agreement.

The CFDA defines "Formula Grants" as "Allocations of money to states or their subdivisions in accordance with a distribution formula prescribed by law or administrative regulation, for activities of a continuing nature not confined to a specific program." The CFDA defines "Project Grants" as "The funding, for fixed or known periods, of specific projects or the delivery of specific services or products without liability for damages for failure to perform. Project grants include fellowships, scholarships, research grants, training grants, traineeships, experimental and demonstration grants, evaluation grants, planning grants, technical assistance grants, survey grants, construction grants, and unsolicited contractual agreements." No further definitions are provided in the FAADS or FAS.

The principal source of the grants data in the CFFR is the information submitted quarterly for the Federal Assistance Award Data System (FAADS). For grants, the FAADS data represent the federal obligation incurred at the time the grant is awarded. The grants data from FAADS that are carried forward to the CFFR total about 98 percent of all grants reported. (See section above, "Relationship to Federal Assistance Award Data System (FAADS)" for further information about FAADS.)

The remaining grants data for the CFFR are from data submitted to the Census Bureau pursuant to the annual Federal Aid to States (FAS) survey, and OMB Circular A-11. These submissions are required annually of all federal government agencies that make payments to state or local governments. Selected grant programs data are obtained from the Federal Aid to States (FAS) data base to ensure comprehensive coverage in the CFFR. FAS data are available only at the state area level of reporting. (See section above, "Relationship to Federal Aid to States (FAS)" for further information about FAS.)

Table 5: Procurement

Statistics in Table 5, covering federal government procurement contracts, are provided by the U.S. Postal Service (USPS) for Postal Service procurement and by the Federal Procurement Data Center (FPDC) within the General Services Administration for procurement actions of nearly all other federal agencies, including the Defense Department. Data on the procurement contracts of the Federal Aviation Administration (FAA) are obtained directly from that agency.

Amounts provided by the USPS represent actual outlays for contractual commitments, while amounts provided by the FPDC represent the value of obligations for contract actions, and do not reflect actual federal government expenditures. In general, only current year contract actions are reported for data provided by the FPDC; however, multiple-year obligations may be reflected for contract actions of less than 3 years duration.

The FPDC collects procurement statistics on a quarterly basis from most federal government departments and agencies, and provides these data according to the place of performance rather than the location of the prime contractor. Excluded from the procurement totals reported are the amounts for the judicial and legislative branches of government and most intergovernmental transfers of funds. Also excluded from the totals are amounts for procurement in foreign countries. Also, certain Department of Defense contracts are classified with respect to location of performance.

Some contract actions provided by the FPDC with values under $25,000 are not distributed by state and outlying area. Also, certain Department of Defense contracts are classified with respect to location of performance. Such amounts are reported as "U.S. undistributed."

Procurement data awarded by the USPS include all outlays made under formal contractual agreements. The FPDC data include contractual actions for construction, purchases of equipment, and other purchases of tangible items by the federal government. Also included with the FPDC data are contractual actions for services often not generally associated with procurement, such as the purchase of utilities, building leases, and other services entered into via contractual agreement.

Procurement data provided by the FPDC are distributed according to place of performance, as designated by FIPS state/county/place geographic coding. These geographic codes are matched against the government unit codes comprising the geographic basis for the CFFR, and assigned to any units where a match is found. Unmatched data records are distributed to "balance of county" represented by the state/county portion of the FIPS geographic code. (For those FPDC data records submitted only with a state/place code, a county code is first assigned via a geographic conversion file.)

Government "purchase card" data have also been included this year, and prior year data back to fiscal year 1993 have been revised to include this item. In order to improve data accuracy and avoid duplicate counting, FPDC has instituted new reporting features that specifically identify purchase card transactions as either small "micro-purchases" or traditional contract payments that utilize the purchase card.

Table 6: Salaries and Wages

Amounts reported for federal government salaries and wages are from five sources: the Department of Defense, the Postal Service, the Federal Bureau of Investigation, the U.S. Coast Guard (previously within Department of Transportation and now a part of the Department of Homeland Security), and the Office of Personnel Management. All amounts represent outlays during the federal government's fiscal year.

The Defense Department provides information on military payrolls, with separate amounts for active military and inactive military (Reserve and National Guard). These data are from the Directorate for Information, Operations and Reports of the Washington Headquarters Services, Department of Defense. (Note that salaries and wages data covering civilian employees of the Defense Department are from the Office of Personnel Management, as described below.) The submission from the Defense Department is an electronic file containing data records that are distributed using FIPS geographic codes for states and counties.

Amounts reported represent estimates of fiscal year outlays by state and county, and include gross compensation. This covers salaries and wages, housing allowances, and in general all other personnel compensation, except retired military pay, which is reported in Table 2 under the separate category, retirement and disability direct payments for individuals. Other features of the Department of Defense salaries and wages include:

1. Amounts for military personnel stationed overseas are excluded from totals.
2. Salaries and wages for inactive personnel refer to military Reserve and National Guard payroll.
3. Amounts reported reflect the place of employment (duty station) rather than home residence.

Salaries and wages data for U.S. Postal Service employees are provided by the U.S. Postal Service. Amounts represent actual outlays during the fiscal year, but with the national total distributed among the states and counties on an estimated basis. Estimates are derived by calculating the "per employee" payroll cost and applying this cost to each postal facility based upon the number of employees. The Postal Service data are geographically distributed based upon place of employment (postal facility), rather than place of residence. Data records are submitted in an electronic file and contain FIPS state and county area codes.

Statistics on salaries and wages for uniformed employees of the U.S. Coast Guard are reported by the U.S. Coast Guard, now a unit of the Department of Homeland Security. Data are reported by ZIP Code, for the place of employment. Amounts are then aggregated by county area.

Salaries and wages for all other federal employees are from the Office of Personnel Management. Coverage includes all other federal civilian employees (excluding the Central Intelligence Agency, Defense Intelligence Agency, and the National Security Agency) employed in the United States and the outlying areas. Data are reported separately for each major federal agency. The data include:

- Basic annual salaries
- Premium pay (overtime, night differential, cost of living allowances, station allowances, holiday pay, and any retroactive pay, but excludes lump sum pay for annual leave)
- Lump sum payments (for annual leave)

OPM national totals represent actual expenditures or outlays during the fiscal year. The geographic distribution of these amounts by state (or outlying area) and county are estimated, based upon place of employment. The following assumptions apply for the OPM estimation procedures:

1. The basis for the geographic distribution is place of employment, using data on salary and employment

distributions from the Office of Personnel Management's (OPM) Central Personnel Data File (CPDF) as of March 31, 2004. Data are geographically prorated to total fiscal year payroll and payment data from the SF 113-A, "Monthly Report of Federal Civilian Employment."

2. Estimated payroll data are produced at the state, county, and outlying area levels only.
3. Payroll data are allocated to states, counties, and outlying areas based partly on estimates. The estimates assume that premium pay and lump sum payments as well as part-time and intermittent pay are proportional to the salaries of full-time federal civilian employees (both defense and nondefense) in the counties and outlying areas.
4. Judicial pay is estimated using the above assumption with the exception of the Supreme Court whose SF 113-A pay is added to the District of Columbia's nondefense payroll.

The methodology used to estimate the geographic distribution of salaries and wages data involves the following steps:

1. Actual expenditures for salaries and wages are obtained from the SF 113-A. Salary and wage data on the SF 113-A are total expenditures (including basic, premium, and lump sum payments) for all federal civilian employees. These data are not reported by state and county on the SF 113-A.
2. From OPM's CPDF and agency survey data, (Tennessee Valley Authority) aggregate basic salaries for full-time employees only are computed for each county, each outlying area, total U.S., and total outlying areas. Based on these aggregate basic salaries, percentages are computed for both Department of Defense and all other agencies. These percentages determine each county's and outlying area's proportion of the total (U.S. and outlying areas) full-time salaries.
3. The percentages referenced above are applied to SF 113-A agency payroll data for the U.S. and outlying areas to estimate actual expenditures in counties and outlying areas. State and outlying area totals are obtained by aggregating estimated actual expenditures in counties and outlying areas, respectively.
4. The total U.S. payroll for the Judicial Branch was available, although the distribution by geographic area was not; only their payroll for the District of Columbia was available. Therefore, the remainder of the U.S. payroll for the Judicial Branch is in the "Undistributed" category.

Tables 7–9. Direct Loans, Guaranteed Loans, and Insurance

The CFDA defines "Direct Loans" as "Financial assistance provided through the lending of federal monies for a specific period of time, with a reasonable expectation of repayment. Such loans may or may not require the payment of interest." The CFDA defines "Guaranteed/Insured Loans" as "Programs in which the federal government makes an arrangement to indemnify a lender against part or all of any defaults by those responsible for the repayment of loans." The CFDA defines "Insurance" as "Financial assistance provided to assure reimbursement for losses sustained under specified conditions. Coverage may be provided directly by the federal government or through private carriers and may or may not involve the payment of premiums." The FAADS and CFFR use the same categories, and provide no separate definitions.

All data on loans and insurance programs of the federal government, with the exception of data on flood insurance and student loan programs, come from the Federal Assistance Award Data System (FAADS). Guaranteed loans, direct loans, and insurance are reported in the FAADS by state and county area, or by state, county, and place. Data on the Federal Direct Student Loan (CFDA number 84.268) and Federal Family Education Loan programs (CFDA number 84.032) are not reported for the Federal Assistance Award Data System, and are obtained separately from the Department of Education. National Flood Insurance data (CFDA number 97.022), reflecting insurance in force on September 30, 2004, are from the Federal Emergency Management Agency, Department of Homeland Security.

Loan and insurance program amounts in Tables 7-9 reflect the volume of loan or insurance activities. These amounts represent either direct loans made to certain categories of borrowers, or the federal government contingent liability for loans guaranteed and direct insurance against loss.

Loans and insurance data do not represent actual expenditures associated with the loan or insurance programs. Any actual outlays under these programs, such as insurance claims paid by the federal government, appear in the direct payments categories in the CFFR. Federal government contingent liability can vary by program, and caution should be used in comparing one federal loan or insurance program to another, or in interpreting the data presented to reflect actual federal outlays over time. The following also should be noted:

1. Amounts guaranteed or insured do not necessarily represent future outlays.
2. All amounts reflect the dollar value of loans or insurance coverage provided during the fiscal year, and not the cumulative totals of such activity over the life of the program.
3. Direct loans are not reported on a net basis, as in the federal budget, but rather are shown in terms of total amounts loaned.

4. Programs otherwise similar can vary in the share of the total liability that the federal government guarantees or insures. Certain veterans guaranteed loan programs are guaranteed only up to a stated maximum dollar value, for example. In these cases, the federal government contingent liability is less than the total value of the loan or insured policy agreement.

Tables 10–11: Miscellaneous Calculations

Per capita federal expenditure amounts in Table 10 are computed using resident population as of July 1, 2004.

Percentage distributions of federal expenditures in Table 11 are computed based on U.S. totals in the same category.

Table 12: Defense Department and All Other Agencies

The Defense Department and other agency expenditure amounts in Table 12 are computed from data in Tables 2 through 6. Figures for all Department of Defense agencies are tallied to arrive at a total for Department of Defense expenditures. This total is then netted from the grand total of federal government expenditures, and the residual categorized as nondefense expenditures. This procedure is followed for each state and outlying area. The defense/nondefense totals are then used to compute per capita and percent distribution amounts, using the procedure described above for Tables 10 and 11.

Data in the column on Energy Department defense related activities are from the Department of Energy, Office of the Deputy Administrator for Defense Programs. These data represent defense related atomic energy activities, and are presented on an exhibit basis only. Since the data are for the Department of Energy, they are included in the columns for "All other federal agencies," rather than Department of Defense.

Table 13: Historical Summary

Consolidated Federal Funds Report has been published annually since fiscal year 1983. The data in Table 13 represent summary totals, by state and object category, of covered federal expenditures from fiscal years 1995 to 2004. Amounts shown include revisions to originally published figures, where applicable. These revisions are made where errors existed in the original data, or where federal programs have been reclassified to another object category of expenditure.

Table 14: State Rankings

Per-capita rankings in Table 14 are derived from per-capita figures shown in Table 10. The District of Columbia and the outlying areas are excluded from the rankings.

Table 15: County Areas

The summary federal expenditure data in Table 15 are by state and county area. State areas include the 50 states, the District of Columbia, and the Outlying Areas of American Samoa, Federated States of Micronesia, Guam, Republic of the Marshall Islands, Commonwealth of the Northern Mariana Islands, Republic of Palau, Commonwealth of Puerto Rico, and the U.S. Virgin Islands. County areas include both counties and county equivalent areas. Examples of county equivalent areas include county areas with no county government and municipal governments that are independent of any organized county. Coverage includes all object (or use) categories of federal government expenditure.

The basis for the geographic distribution in the CFFR varies according to the object category and the data source. These sources are detailed above in the table descriptions and in Appendix D. The following general guidelines apply:

- Grants-location of initial recipient
- Salaries and wages-place of employment
- Procurement-place of performance
- All other object categories-recipient location

For grants, users should note that some dollar amounts appear at the state capital county areas. This reflects the coding of grants to the state governments, even when such grants represent payments that are subsequently passed through to local jurisdictions, or represent programs that are spread out over all areas of the state in terms of financial impact. Appendix C lists the state capital cities and their respective county areas.
Most large-volume grant programs involve a direct federal-to-state transfer of aid, which the state governments subsequently redistribute. Data for several of these grant programs are treated differently in the CFFR as described in the section below, "Estimates for Substate Grant Distribution." As indicated in that section, CFFR data for several grant programs are distributed by county of final recipient, rather than initial recipient, as reported in the FAADS.

Included in the geographic listings are the terms "U.S. undistributed" and "state undistributed." These are used for data that were reported without specific geographic designations for the state or county.

The congressional districts shown in the CFFR reflect the districts of the 108th Congress. For those states that have only one at-large representative, the congressional district is shown as "00."

As indicated previously and explained in detail under "Table Descriptions and Data Sources," dollar amounts reported can reflect expenditures or obligations. In some

cases, dollar amounts shown will be negative. Such amounts reflect deobligations of financial assistance that had been previously awarded, and generally appear in the grant object category.

GEOGRAPHIC PRESENTATION AND CODING

Background

The Consolidated Federal Funds Report program calls for reporting by state (and outlying area), county (or county equivalent) and municipality. At the subcounty level, the term municipality indicates any subcounty unit of general local government. For this reason, the geographic basis for presentation in the Consolidated Federal Funds Report is the government classification system developed by the Census Bureau in its census of governments program.

This report presents data by state and county area. The District of Columbia and the Outlying Areas of American Samoa, Federated States of Micronesia, Guam, Republic of the Marshall Islands, Commonwealth of the Northern Mariana Islands, Republic of Palau, Commonwealth of Puerto Rico, and the U.S. Virgin Islands are included. In addition to county areas, municipal governments that are independent of any organized county are included here as county equivalent areas. Appendix A contains a listing of these municipalities.

Government Units

According to the 2002 Census of Governments, there were 87,576 government units in the United States (excluding outlying areas and Indian tribes). In addition to the federal government and 50 state governments, there were 87,525 local governments, distributed as follows:

County	3,034
Municipal	19,429
Township	16,504
School district	13,506
Special district	35,052

Exact definitions of government units are available in Volume 1, Number 1 of the 2002 Census of Governments, Government Organization. That publication describes the structure and organization of state and local governments throughout the nation. The general local governments that define the universe for this publication are those in existence (active and incorporated) as of June 2002. This count includes all known governments in the 50 states and the District of Columbia, but excludes outlying areas and Indian tribes. All such governments are covered in the Governments Integrated Directory, the Census Bureau's file of all active government units in the nation.

The Consolidated Federal Funds Report contains data by state, county, and subcounty area, making use of government units to represent geographic areas. For states and outlying areas, government jurisdictions have fixed, stable boundaries that correspond to well-defined geographic areas. For county and subcounty government units, however, there can be significant differences between the concept of government unit and a specified geographic area.

Where county governments exist, they correspond to generally accepted county geographic boundaries. However, many areas of the United States lack county government. Organized county governments are not found in Connecticut and Rhode Island, as well as in some outlying areas, and the District of Columbia. Numerous cities, such as Baltimore, MD (which is not located within a county government area), and San Francisco, CA (which is a consolidated city/county government), also exist independent of any county government.

County-equivalent areas are included in the Consolidated Federal Funds Report as if they were legitimate counties to ensure consistency in the geographic presentation of the data. A complete listing of these areas can be found in Appendix A.

It is important to note that the CFFR covers federal government payments to all types of recipients—both government and other—located in the geographic areas over which these governments have jurisdiction. For example, the federal payments to the New York City area could represent monies allocated to the city government, a private company located in the city, or a private citizen residing in the city. No attempt is made in the CFFR to provide information on the recipients (individually or by type) of federal money. For most programs, information on recipients and recipient types (and other details) can be found in the FAADS.

All funds received within a given municipality are assigned to only one county, even when the municipality exists in more than one county. In most cases, the effect of this assignment on the statistical presentation of the data is negligible. However, users should be aware of this treatment, particularly if using data for one of these multicounty jurisdictions.

The government structure of New York City deserves special mention. Classified for census purposes as a municipality, the city actually comprises five county equivalent (borough) areas (Bronx, Kings, New York, Queens, and Richmond). None of these are presented separately in this report. New York City is presented as a single county-equivalent area.

Congressional District Reporting

The CFFR report and database present data at the state and county area level only. They do not uniformly support the application of county-by-county federal spending data directly to congressional districts, many of which do not conform to county boundaries.

The congressional district or districts (to a limit of 4) representing most county areas are displayed in Table 15 and the CFFR database. Appendix B provides a complete list of those county areas with more than four congressional districts. The congressional districts shown in this publication represent the boundaries of the 108th Congress, in session between January 2003 and January 2005.

In counties with more than one congressional district, dollar amounts are not reported separately for each district. The federal financial data in the reporting systems (data sources) used for the CFFR do not contain such detail, with the exception of selected data records of the Federal Assistance Award Data System.

Several other aspects of the congressional district coding should be noted:

- For states with an at-large representative, the code "00" is reported.
- For Outlying Areas with a nonvoting representative to Congress, the congressional district is reported as "98."
- Outlying Areas with no representatives have "99" for a congressional district code.
- For counties that exist in more than one district, all congressional districts are reported.

ESTIMATES FOR SUBSTATE DISTRIBUTIONS

Many federal grant programs involve a direct payment to state governments, which are then responsible for program administration. Examples include: grants that are "passed through" to local governments (such as block grant programs); grants, such as for highway construction, in which the financial impact of federal funds is spread out over all areas of the state; and grants or assistance programs such as Aid to Families with Dependent Children, which the state can administer but for which the ultimate beneficiaries are found throughout the states.

The CFFR contains data on the substate allocation of funds for several major federal grant programs. To the extent possible, these data are allocated by county or county-equivalent area. Substate allocation figures for these programs are available for some, but not all, of the states and outlying areas. Appendix F contains detail, by program and state.

The Department of Health and Human Services reports the estimated county allocation on five grant programs on a quarterly basis to the Federal Assistance Award Data System (FAADS). These programs, their Catalog of Federal Domestic Assistance (CFDA) program numbers, and their fiscal year 2004 funding are:

- Temporary Assistance for Needy Families (TANF)(93.558): $17.2 billion
- Aid to Families With Dependent Children (AFDC) (93.560): $42.6 million
- Child Support Enforcement (93.563): $2.9 billion
- State Survey and Certification of Health Care Providers and Suppliers (93.777): $434.3 million
- Medical Assistance (Medicaid) (93.778): $183.2 billion

For the Highway Planning and Construction program (CFDA number 20.205), the Transportation Department reports the actual place of performance (county area) where the funded project is located. If the project is in more than one county area, each county is reported, along with its share of the funding. Funding for this grant program totaled $31.9 billion in fiscal year 2004.

The substate allocations for funds for several major programs are derived by the Census Bureau from a survey of state government agencies:

- Food Stamps (10.551): $24.7 billion
- National School Lunch Program (10.555): $7.4 billion
- Special Supplemental Nutrition Program for Women, Infants and Children (WIC) (10.557): $5.0 billion
- Special Education-Grants to States (84.027): $10.1 billion
- Rehabilitation Services\Vocational Rehabilitation Grants to States (84.126): $2.6 billion
- Low-Income Home Energy Assistance (93.568): $1.9 billion
- Social Services Block Grant (93.667): $1.7 billion
- Block Grants for Prevention and Treatment of Substance Abuse (93.959): $1.7 billion

The derived county allocations for the above programs are based upon a Survey of State Government Pass-Through Expenditures, conducted by the Census Bureau during fiscal year 1996. For each program, the administering state agencies were asked to provide information on the county allocation of program funds within their state. Responses, where received, were used as the basis for prorating total program funding by state among the county areas within each state. Total program funding for each state is reported by the administering federal agency to the Federal Assistance Award Data System (FAADS).

AMOUNTS EXCLUDED FROM CFFR COVERAGE

Federal government expenditures covered in the CFFR total $2.2 trillion for fiscal year 2004. This amount does not represent all federal government expenditures. Amounts excluded from the CFFR can be grouped into two general categories-conceptual exclusions and agency/program omissions.

Federal expenditures excluded conceptually are those that could not be geographically distributed, all international transactions and foreign payments, and federal outlay categories not covered by any of the reporting systems that served as data sources for the CFFR. The largest item was net interest on federal government debt, which was estimated to be $160 billion in fiscal year 2004. The fiscal year 2004 total outlays for the international affairs function in the federal budget was estimated at $27 billion.

Expenditures for the Central Intelligence Agency, the Defense Intelligence Agency, and the National Security Agency are excluded from coverage.

The CFFR data are compiled by object categories of federal expenditures. The reporting systems and federal agencies that serve as data sources exclude federal procurement, travel, and other expenditures to the extent that they are not covered by contractual agreements or government charge card purchases.

For some agencies, data for selected object categories could not be obtained. These include the procurement actions of the judicial and legislative sectors of the federal government. Expenditures other than salaries and wages are not available for the Federal Deposit Insurance Corporation, National Credit Union Administration, and Federal Savings and Loan Insurance Corporation.

The federal budget outlays estimated for fiscal year 2004 totaled $2.3 trillion. However, comparison of the federal budget amount with data reported in the CFFR can be misleading, since the federal budget amounts differ from CFFR in accounting concepts and the treatment of intragovernmental transfers. For example, outlays for many programs in the federal budget are reported on a net basis, whereas the CFFR reports gross outlays or obligations to nonfederal recipients.

RELIABILITY OF THE DATA

Coverage Error

The above section. “Amounts Excluded from CFFR Coverage,” addresses coverage and coverage error.

Nonresponse

The single federal agency that refused to fully participate in the CFFR federal expenditure reporting system is the Tennessee Valley Authority (TVA). The Census Bureau includes the TVA procurement expenditures in its CFFR coverage, but must rely on data from 1999, the last year for which actual data were reported. Since the TVA procurement of coal and other products can be quite cyclical and geographically volatile, caution should be exercised in relying on this aspect of the FY 2004 CFFR data.

Processing and Response Error

Because FAADS and CFFR are systems that import electronic data files that have been largely completed by the various federal agencies, Census Bureau processing involves summations and sorting, but little, if any data keying. Routine edits applied to FAADS data are, therefore, primarily intended to identify and correct keying or calculation errors made by respondents. Trend analysis on multiyear data series is employed to identify significant anomalies and interruptions in the kind of relative continuity expected of high dollar mandatory and discretionary programs. Such anomalies may also originate at the applicant or recipient level.

Coding

Geographic coding standards are applied to original data whose submitting agencies employ varying geo-coding reference files and methods. In order to maintain consistency and standardization, the federal program and agency codes that are included in individual CFFR data records are summarized and published on the CFFR Web site in downloadable electronic format. Data are sorted and grouped by geographic, agency, and program categories, and subjected to verification edits and trend analysis as discussed above.

AVAILABILITY OF DATA

Copies of the publication, *Consolidated Federal Funds Report for Fiscal Year 2004 (State and County Areas),* are available from Governments Division, U.S. Census Bureau, Washington, DC 20233-6800; 301-763-1565. The publication, *Federal Aid to States for Fiscal Year 2004,* also may be obtained from Governments Division.

As indicated earlier, the CFFR data files are available on Internet and CD-ROM. The data available electronically are more detailed than the summarized data presented in the published reports. Each record in the CFFR data file contains the following fields:

- Government unit (GU) code (state, type, county, unit)
- Program identification code (CFDA code or pseudo code)
- Object code
- Federal funding sign
- Federal funding amount
- Pass-through flag
- Federal Information Processing Standard (FIPS-55) location code (state, county, place)
- FIPS federal agency code

All appropriate documentation and data file descriptions are provided with each CFFR Internet or CD-ROM file. These accompanying files include program identification and agency identification files.

Also available on the CD-ROM is an accompanying CFFR geographic reference file. This file contains the names and Census Bureau government unit (GU) codes for all state, county, municipal, and township units in the nation. In addition, the file contains associated FIPS geographic location codes, the population, and the congressional districts serving each government unit.

Users interested in obtaining CD-ROMs of the Consolidated Federal Funds Report data files should contact Governments Division, U.S. Census Bureau, Washington, DC 20233-6800. Telephone 301-763-1565. Users also may obtain a copy of this report and related data files via the Census Bureau's Internet site at *http://www.census.gov /govs/www/cffr.html*.

The Consolidated Federal Funds Report also is being made available to the public through the Census Bureau's State Data Center Program. Through this program, the Census Bureau provides participating state organizations (government agencies and university centers) with publications, CD-ROM files, and general information assistance. The state organizations, in turn, provide data access services such as publication reference centers, inquiry handling and general assistance in data use. They also establish affiliates in key locations around the states by placing basic sets of census publications in local libraries, city and regional planning agencies and so forth.

Users may contact the State Data Centers (or affiliates) to determine if the Consolidated Federal Funds Report publication or the related CD-ROM data files are available, or to request further information about the data. A list of the State Data Center lead agencies may be found in Appendix E.

MEANING OF SYMBOLS

The symbols in the tables have the following meanings:

-	Represents zero or rounds to zero.
NA	Not available.
r	Revised from amount published in prior year.
X	Not applicable.

Figure 1.
Federal Government Expenditure, Per Capita Ranges by State: Fiscal Year 2004

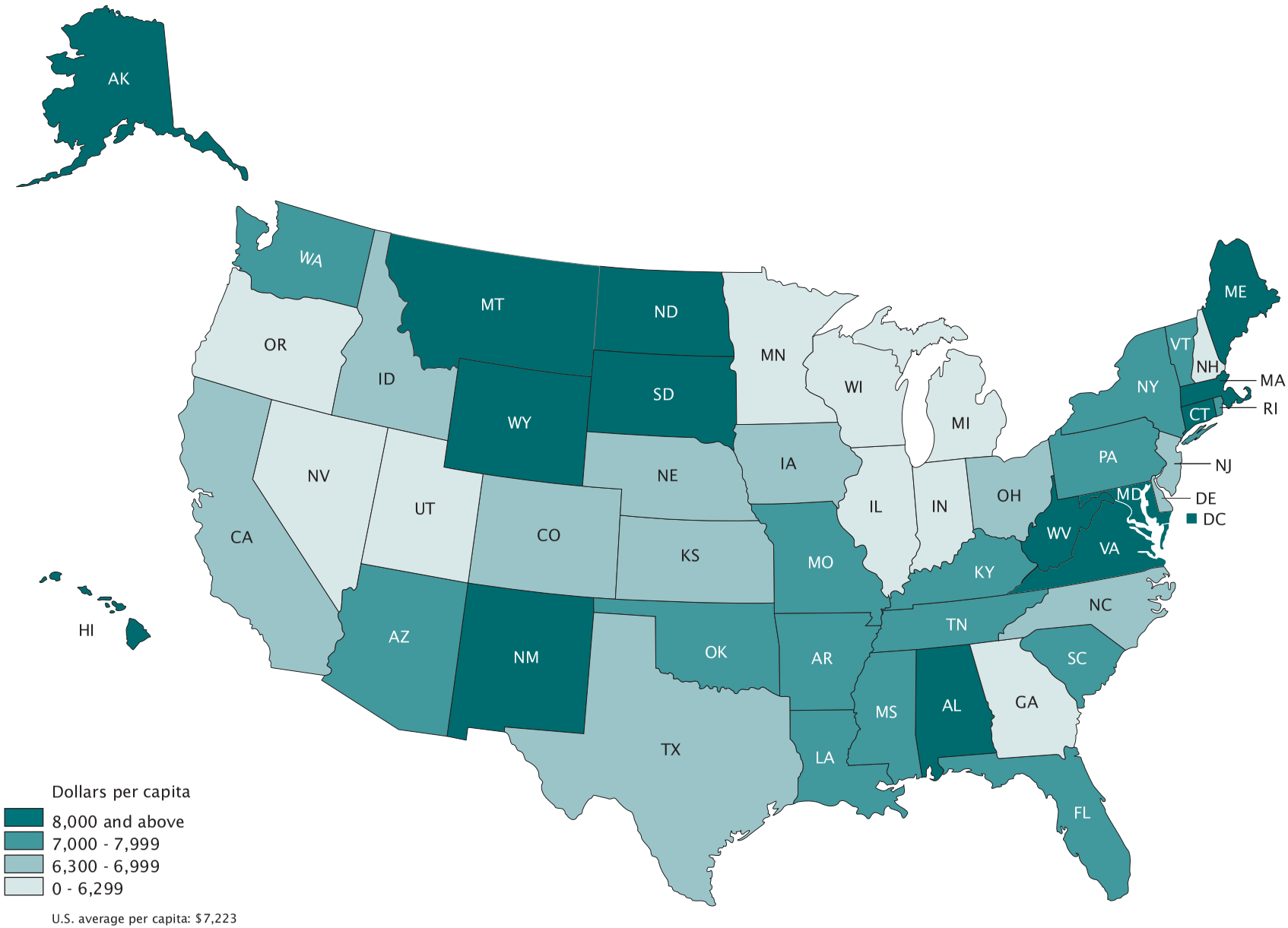

Figure 2.
Federal Government Expenditure, Amounts and Percentages by Major Object Category: Fiscal Year 2004

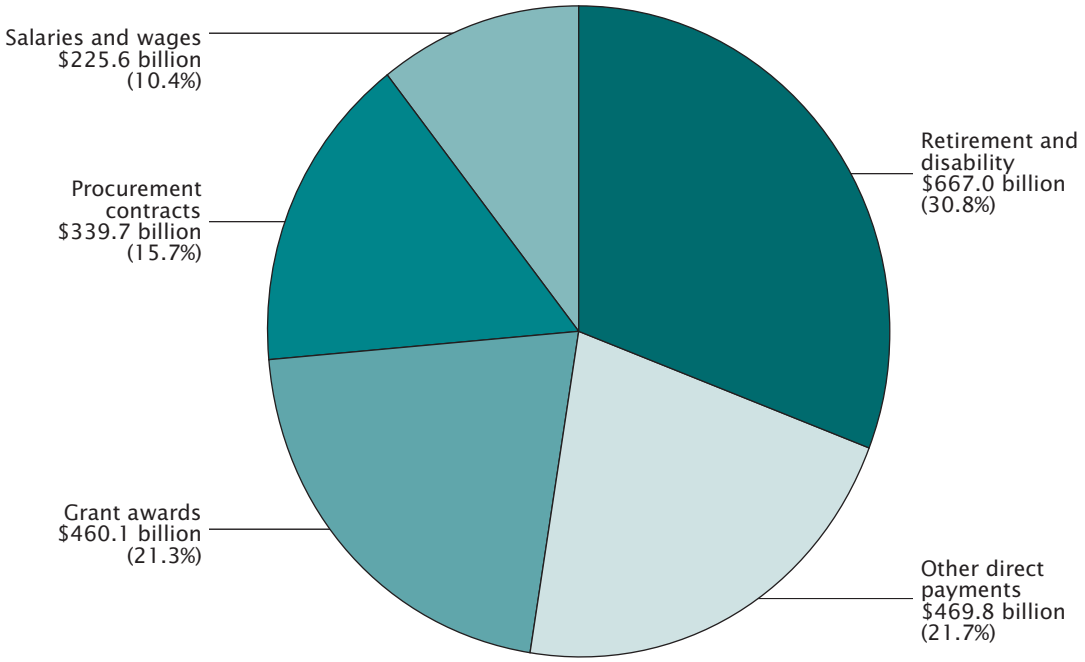

Figure 3.
Federal Government Expenditure, Amounts and Percentages by Major Agency: Fiscal Year 2004

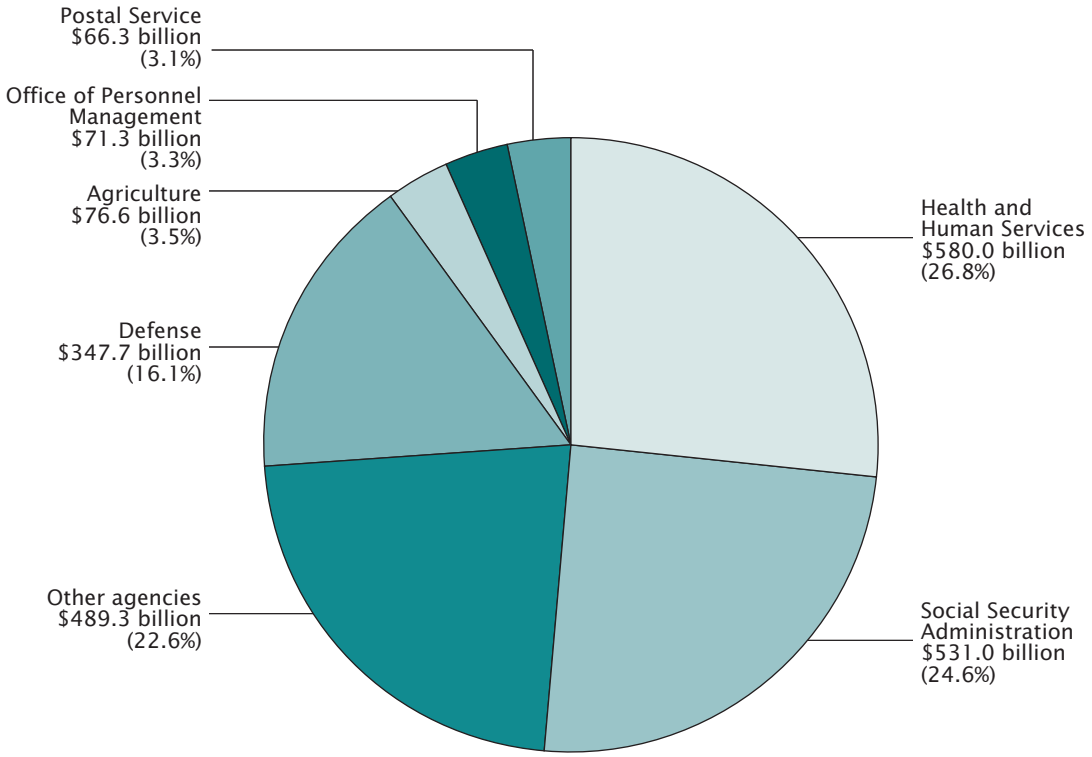

Note: Total federal expenditure in fiscal year 2004 was $2,162.2 billion (100.0%).

Figure 4.
Federal Government Expenditure, Annual Amounts by Major Object Category: Fiscal Years 1983–2004

In billion dollars

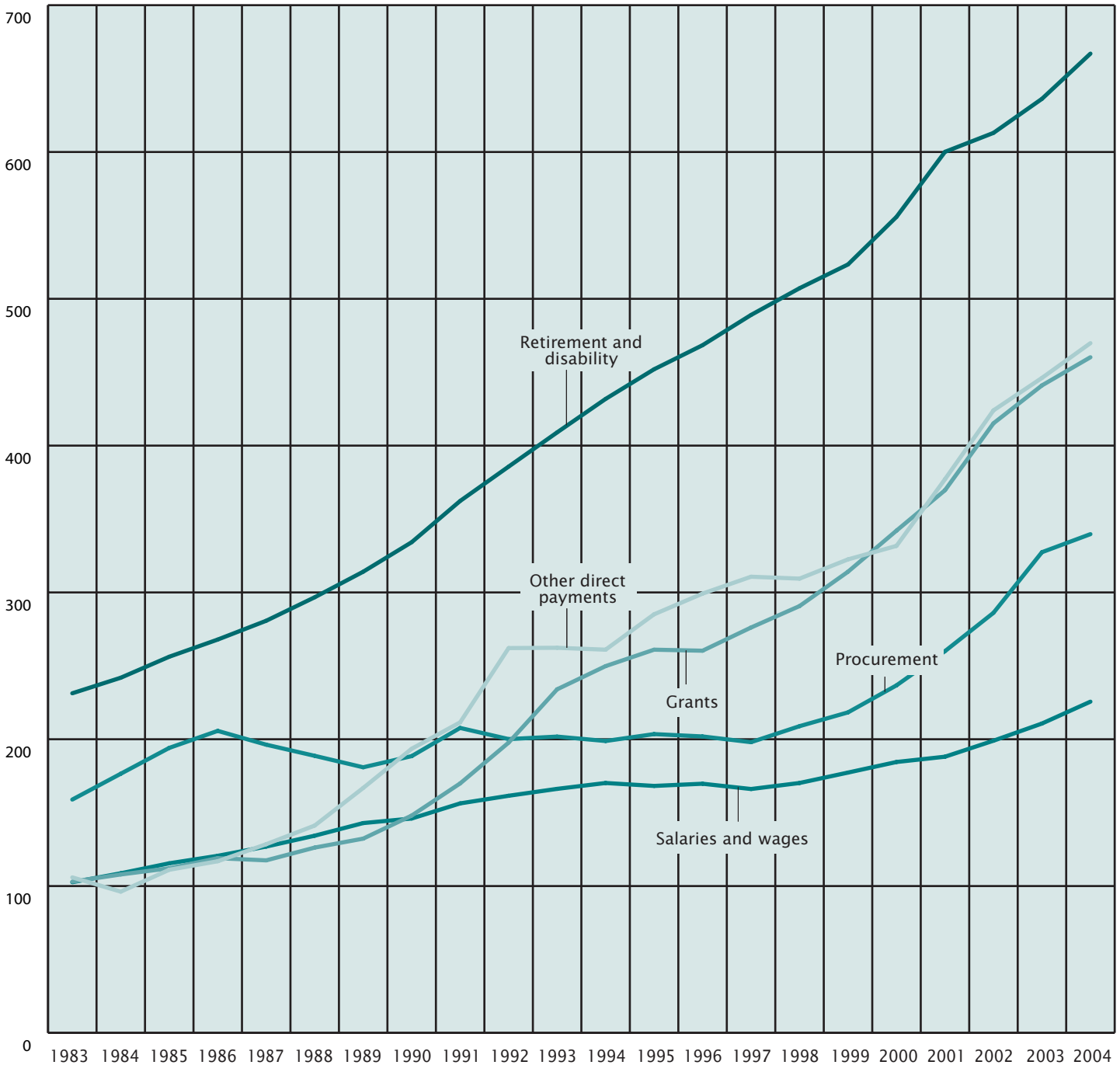

Figure 5.
Federal Government Expenditure, Per Capita Amounts by State, by Major Object Category: Fiscal Year 2004

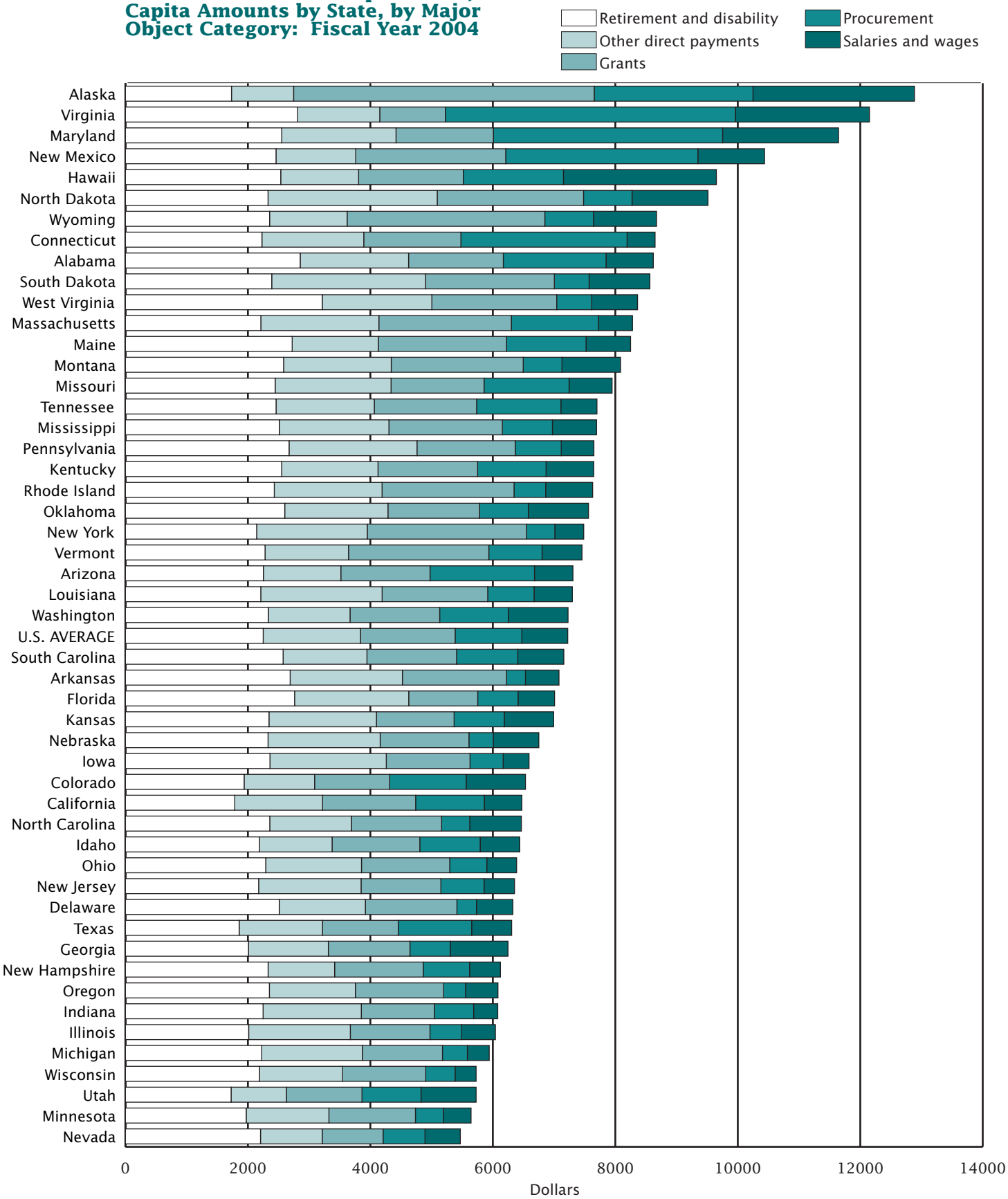

Note: Chart excludes the District of Columbia, which received $67,982 per capita in total federal expenditure.

Figure 6.
Federal Government Expenditure, Annual Amounts by Major Agency: Fiscal Years 1983–2004

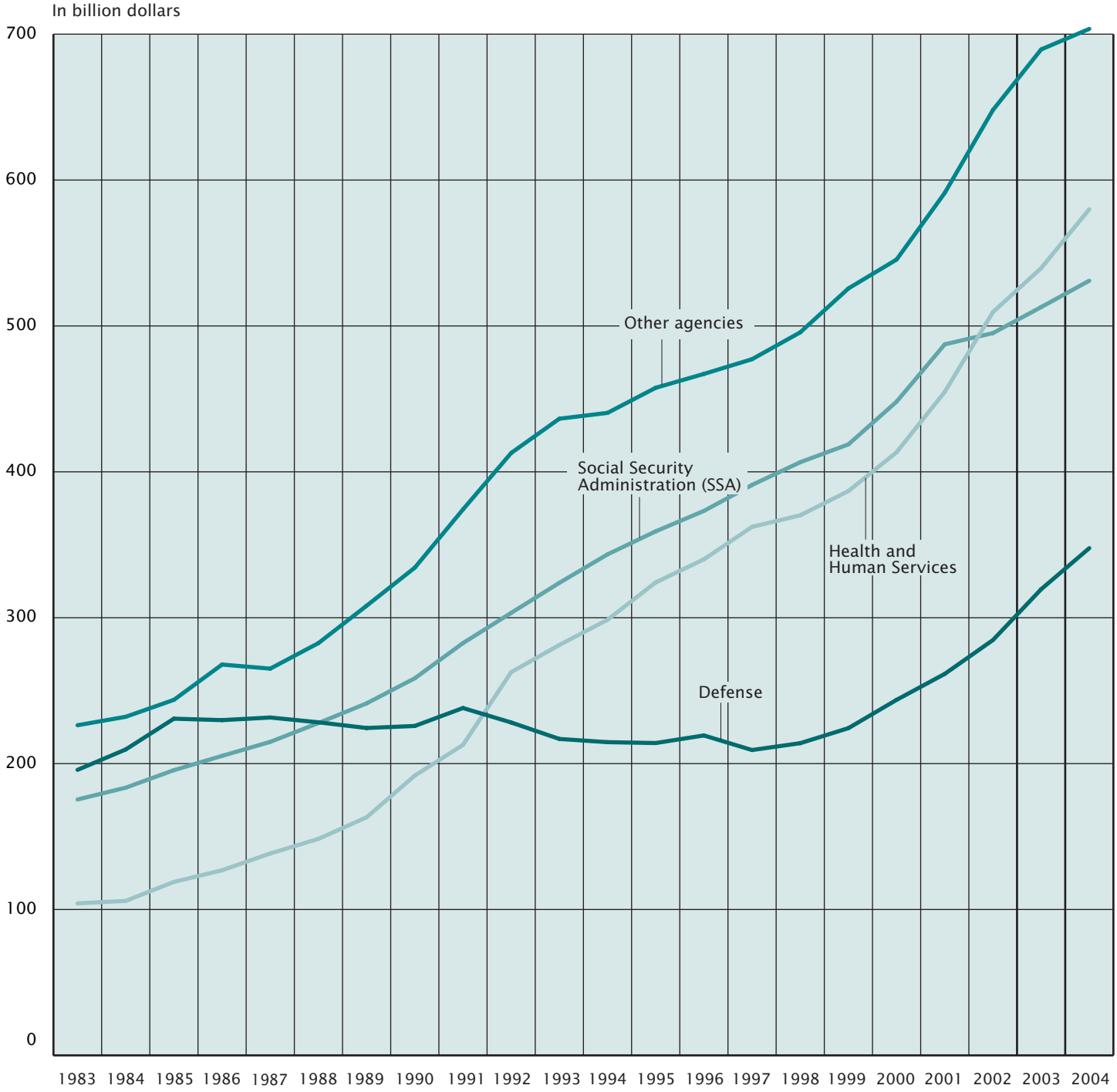

Figure 7.
Federal Government Expenditure, Per Capita Amounts by State, by Major Agency: Fiscal Year 2004

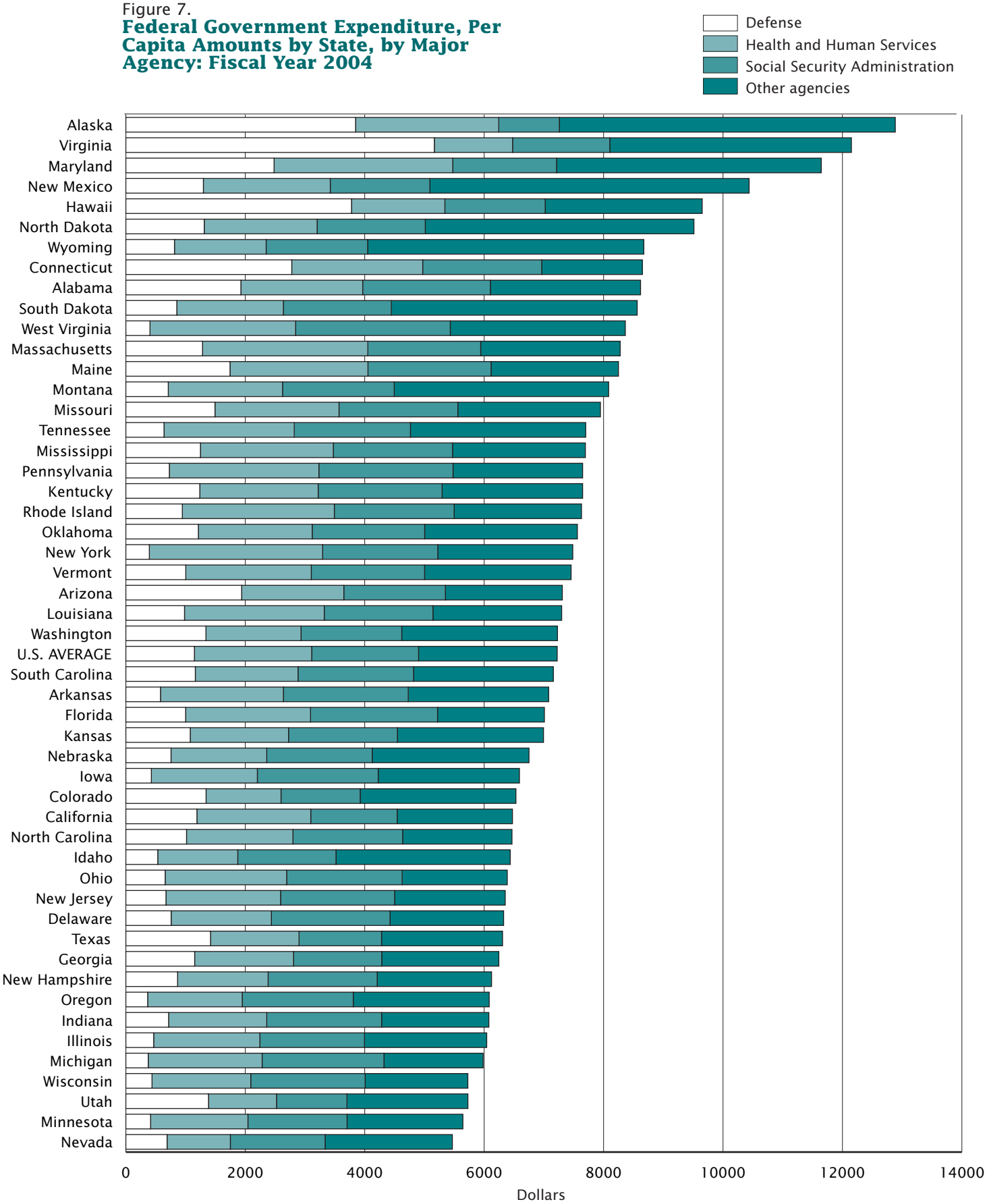

Note: Chart excludes the District of Columbia, which received $67,982 per capita in total federal expenditure.

Table 1. Summary of Federal Government Expenditure by State and Outlying Area: Fiscal Year 2004

[In million dollars. Detail may not add to total because of rounding. For meaning of abbreviations and symbols, see introductory text]

State and outlying area	Total	Retirement and disability	Other direct payments	Grants	Procurement	Salaries and wages
United States, total	**2 162 204**	**666 969**	**469 800**	**460 152**	**339 681**	**225 601**
Alabama	39 047	12 930	8 017	7 008	7 600	3 492
Alaska	8 445	1 135	665	3 217	1 700	1 728
Arizona	41 979	12 942	7 269	8 364	9 797	3 608
Arkansas	19 489	7 404	5 045	4 683	848	1 509
California	232 387	64 078	51 492	54 534	40 254	22 029
Colorado	30 060	8 918	5 295	5 643	5 747	4 457
Connecticut	30 304	7 809	5 828	5 556	9 509	1 602
Delaware	5 253	2 085	1 168	1 241	265	494
District of Columbia	37 630	1 882	2 670	4 205	13 347	15 526
Florida	121 934	48 050	32 432	19 610	11 447	10 395
Georgia	55 153	17 748	11 509	11 759	5 813	8 324
Hawaii	12 187	3 202	1 607	2 158	2 066	3 154
Idaho	8 968	3 053	1 649	1 995	1 373	898
Illinois	76 828	25 597	21 111	16 531	6 583	7 007
Indiana	37 918	14 019	10 004	7 436	4 002	2 457
Iowa	19 473	6 971	5 615	4 039	1 599	1 249
Kansas	19 131	6 412	4 801	3 469	2 242	2 208
Kentucky	31 714	10 579	6 523	6 743	4 637	3 231
Louisiana	32 954	9 981	8 950	7 787	3 418	2 818
Maine	10 865	3 587	1 852	2 758	1 711	957
Maryland	64 726	14 190	10 372	8 837	20 804	10 523
Massachusetts	53 120	14 186	12 374	13 876	9 127	3 557
Michigan	60 488	22 916	16 616	13 227	4 119	3 610
Minnesota	28 791	10 059	6 891	7 209	2 329	2 302
Mississippi	22 338	7 297	5 196	5 379	2 372	2 094
Missouri	45 730	14 071	10 892	8 734	7 991	4 042
Montana	7 494	2 394	1 629	1 997	587	886
Nebraska	11 795	4 070	3 199	2 531	697	1 298
Nevada	12 769	5 149	2 352	2 322	1 600	1 347
New Hampshire	7 959	3 028	1 412	1 879	985	654
New Jersey	55 264	18 922	14 549	11 333	6 132	4 328
New Mexico	19 864	4 681	2 476	4 663	5 973	2 072
New York	143 903	41 209	34 726	50 009	8 889	9 070
North Carolina	55 233	20 131	11 398	12 574	3 933	7 197
North Dakota	6 035	1 477	1 753	1 515	503	787
Ohio	73 195	26 251	17 918	16 514	6 936	5 576
Oklahoma	26 644	9 169	5 938	5 271	2 804	3 463
Oregon	21 871	8 452	5 048	5 185	1 283	1 903
Pennsylvania	94 900	33 147	25 917	19 916	9 311	6 609
Rhode Island	8 245	2 627	1 902	2 329	559	829
South Carolina	30 051	10 812	5 746	6 145	4 193	3 156
South Dakota	6 602	1 842	1 937	1 620	438	765
Tennessee	45 441	14 517	9 467	9 863	8 118	3 476
Texas	141 858	41 765	30 642	27 792	26 969	14 690
Utah	13 684	4 123	2 158	2 948	2 304	2 150
Vermont	4 633	1 417	847	1 423	541	405
Virginia	90 638	20 982	9 997	7 991	35 325	16 342
Washington	44 841	14 472	8 282	9 083	6 946	6 058
West Virginia	15 183	5 835	3 249	3 701	1 041	1 358
Wisconsin	31 554	12 065	7 469	7 484	2 641	1 895
Wyoming	4 393	1 192	641	1 636	403	521
American Samoa	262	44	14	178	17	9
Fed. States of Micronesia	103	–	9	94	–	–
Guam	1 249	221	85	269	355	320
Marshall Islands	218	1	2	56	158	–
Northern Marianas	213	24	18	156	9	6
Palau	51	–	3	47	–	–
Puerto Rico	15 479	5 668	2 999	5 324	462	1 026
Virgin Islands	592	155	86	263	21	66
Undistributed	23 075	26	89	44	18 851	4 065

Note: For additional information on categories and distributions shown, see footnotes to Tables 2 through 6 and Introduction.

Table 2. **Federal Government Expenditure for Direct Payments for Individuals for Retirement and Disability, for Selected Programs by State and Outlying Area: Fiscal Year 2004**

[In thousand dollars. Detail may not add to total because of rounding. For meaning of abbreviations and symbols, see introductory text]

State and outlying area	Total	Social Security payments				Federal retirement and disability benefits		Veterans benefits		Other
		Retirement insurance payments	Survivors insurance payments	Disability insurance payments	Supplemental security income payments	Civilian	Military	Payments for service connected disability	Other benefit payments	
United States, total	**666 969 380**	**315 780 113**	**96 551 586**	**80 439 028**	**33 823 741**	**53 358 037**	**42 631 303**	**22 145 959**	**7 166 216**	**15 073 398**
Alabama	12 930 486	4 907 020	1 884 243	1 976 531	778 276	1 305 791	1 109 275	476 503	236 615	256 233
Alaska	1 135 323	371 558	126 327	118 864	46 223	172 624	174 285	99 197	9 268	16 977
Arizona	12 942 252	6 182 428	1 594 599	1 466 767	493 611	1 072 136	1 205 482	544 342	136 818	246 069
Arkansas	7 403 543	3 094 491	1 059 431	1 181 955	392 616	506 490	491 730	360 830	125 966	190 032
California	64 077 698	30 532 510	8 658 313	7 224 992	5 136 309	4 795 751	4 346 859	1 851 000	567 207	964 757
Colorado	8 917 674	3 787 661	1 128 109	880 809	263 350	966 157	1 183 267	410 973	99 151	198 197
Connecticut	7 809 446	4 690 016	1 132 363	855 482	279 232	328 571	218 175	157 126	38 056	110 423
Delaware	2 085 478	1 041 648	284 017	255 372	65 259	166 800	153 239	57 846	15 631	45 666
District of Columbia	1 882 456	419 234	132 172	129 962	111 566	934 262	69 280	37 971	18 301	29 708
Florida	48 049 721	23 987 479	5 996 244	4 760 411	2 137 388	3 646 090	4 510 956	1 623 275	519 494	868 384
Georgia	17 747 906	7 179 098	2 435 158	2 385 352	937 443	1 653 185	1 780 211	711 101	273 155	393 202
Hawaii	3 202 245	1 449 376	315 726	239 702	110 650	544 952	357 679	124 352	26 297	33 510
Idaho	3 052 909	1 427 554	414 504	340 844	101 666	272 335	239 682	134 890	31 458	89 977
Illinois	25 596 955	13 481 722	4 264 312	2 907 895	1 413 874	1 379 792	676 572	454 617	165 125	853 047
Indiana	14 018 979	7 385 676	2 326 265	1 755 426	490 581	735 566	404 468	336 900	97 724	486 372
Iowa	6 971 457	3 861 177	1 186 565	713 591	197 986	418 158	184 530	167 315	61 731	180 404
Kansas	6 411 819	3 180 694	961 944	639 288	188 612	501 725	426 287	193 574	64 749	254 944
Kentucky	10 578 704	4 084 327	1 660 539	1 932 208	885 312	686 837	474 420	376 826	136 684	341 551
Louisiana	9 980 931	3 854 113	1 978 726	1 500 633	836 365	560 852	540 510	357 950	173 321	178 460
Maine	3 586 700	1 574 198	463 211	518 995	149 026	302 599	228 866	230 614	49 333	69 857
Maryland	14 190 244	5 306 641	1 631 456	1 150 222	474 168	3 537 402	1 170 120	368 397	107 169	444 669
Massachusetts	14 186 357	7 377 584	1 981 480	1 920 008	772 958	942 166	374 757	467 299	120 742	229 364
Michigan	22 915 679	12 196 837	3 925 055	3 255 794	1 163 890	874 475	460 816	451 609	159 960	427 243
Minnesota	10 059 091	5 450 438	1 549 564	1 083 264	357 576	549 693	285 145	360 894	91 975	330 543
Mississippi	7 296 543	2 804 267	1 090 855	1 262 014	603 519	522 735	507 740	252 384	120 073	132 955
Missouri	14 070 928	6 691 848	2 125 701	1 914 778	565 702	1 103 398	677 635	424 964	160 446	406 455
Montana	2 393 731	1 071 128	337 076	251 115	66 828	253 356	153 211	118 220	27 743	115 055
Nebraska	4 069 531	1 985 447	604 240	380 293	105 570	267 411	285 366	197 684	47 951	195 569
Nevada	5 149 411	2 397 212	569 754	567 242	160 307	468 007	617 235	216 269	57 958	95 426
New Hampshire	3 028 197	1 533 382	375 578	391 619	66 244	258 645	214 637	122 304	27 609	38 180
New Jersey	18 921 947	10 912 560	2 808 427	2 125 772	705 759	1 191 842	397 358	388 986	104 797	286 445
New Mexico	4 680 750	1 790 396	580 951	515 307	245 398	579 176	484 927	310 452	65 883	108 260
New York	41 208 620	22 244 011	5 972 769	5 468 953	3 134 286	1 975 525	601 432	861 924	284 043	665 677
North Carolina	20 131 135	9 272 528	2 560 015	2 912 682	883 267	1 386 083	1 653 853	894 187	261 156	307 364
North Dakota	1 477 265	711 742	270 404	126 459	34 619	128 063	72 838	58 513	15 551	59 076
Ohio	26 251 410	13 072 842	4 731 633	2 937 551	1 332 197	1 558 668	827 999	636 565	251 530	902 425
Oklahoma	9 169 062	3 867 107	1 328 223	1 045 423	369 545	1 013 483	651 659	555 331	188 692	149 600
Oregon	8 452 069	4 285 328	1 156 601	921 560	292 481	687 089	434 335	389 510	108 621	176 543
Pennsylvania	33 146 850	16 987 377	5 370 410	3 666 130	1 607 229	2 231 626	911 518	751 174	287 795	1 333 593
Rhode Island	2 626 776	1 349 405	319 132	349 867	141 063	195 183	130 119	92 047	25 286	24 673
South Carolina	10 811 549	4 610 852	1 390 682	1 586 743	500 727	860 169	1 125 110	413 915	162 702	160 649
South Dakota	1 841 507	880 626	284 534	166 167	57 083	194 295	118 705	86 192	27 893	26 011
Tennessee	14 516 572	6 386 553	2 147 977	2 127 485	761 512	1 134 150	943 490	508 599	201 896	304 910
Texas	41 765 195	17 762 105	6 579 080	4 406 413	2 144 843	3 349 982	4 112 807	1 966 471	629 341	814 152
Utah	4 123 174	1 823 687	526 288	348 003	108 771	761 802	281 202	120 694	28 197	124 529
Vermont	1 416 964	736 134	203 693	182 185	53 849	87 007	64 734	52 523	13 707	23 131
Virginia	20 981 969	7 129 006	2 199 270	2 024 524	638 025	3 606 460	4 017 480	702 375	209 723	455 105
Washington	14 472 271	6 530 227	1 769 411	1 484 232	597 477	1 383 192	1 540 105	734 179	155 324	278 124
West Virginia	5 835 136	2 230 831	997 428	1 058 846	388 693	348 090	177 842	241 728	82 321	309 357
Wisconsin	12 064 717	6 816 175	1 901 050	1 355 653	445 116	535 352	303 702	374 460	101 168	232 042
Wyoming	1 192 428	555 200	162 105	115 814	25 623	120 542	91 612	49 775	10 635	61 122
American Samoa	43 973	11 191	11 580	9 905	–	1 756	4 022	4 376	1 076	66
Fed. States of Micronesia	475	136	52	22	–	170	–	89	5	–
Guam	221 055	69 584	29 500	15 796	–	56 249	35 393	11 384	2 195	954
Marshall Islands	1 162	741	291	91	–	21	–	9	7	2
Northern Marianas	24 090	5 750	4 558	1 310	4 073	5 812	1 890	606	82	8
Palau	450	167	87	13	–	143	–	8	32	–
Puerto Rico	5 667 797	2 341 320	1 028 104	1 506 016	–	223 124	110 554	250 964	178 185	29 530
Virgin Islands	155 075	89 762	23 803	18 678	–	14 908	4 824	1 698	659	744
Undistributed	25 546	–	–	–	–	112	9 358	–	–	16 076

Table 3. **Federal Government Expenditure for Direct Payments Other Than for Retirement and Disability, for Selected Programs by State and Outlying Area: Fiscal Year 2004**

[In thousand dollars. Detail may not add to total because of rounding. For meaning of abbreviations and symbols, see introductory text]

State and outlying area	Total	Medicare benefits		Excess earned income tax credits	Unemployment compensation	Food stamp payments	Housing assistance	Agricultural assistance	Federal employees life and health insurance	Other
		Hospital insurance	Supplementary medical insurance							
United States, total	**469 799 943**	**165 968 515**	**134 120 136**	**34 454 758**	**38 214 521**	**24 696 715**	**4 472 029**	**17 050 640**	**19 149 309**	**31 673 319**
Alabama	8 016 960	3 108 922	2 181 182	891 981	267 296	512 604	118 739	175 541	327 866	432 829
Alaska	665 018	138 700	93 482	50 657	142 317	64 405	9 093	11 221	1 629	153 514
Arizona	7 268 771	2 395 722	2 180 176	637 207	301 514	577 868	28 051	108 719	213 980	825 534
Arkansas	5 045 499	1 658 308	1 228 044	474 388	273 045	346 881	33 372	636 001	111 628	283 833
California	51 492 139	18 165 171	16 548 507	3 739 113	5 545 644	1 989 214	229 569	664 910	1 482 647	3 127 364
Colorado	5 294 717	1 657 279	1 373 591	368 132	481 549	252 942	28 658	370 211	291 257	471 098
Connecticut	5 827 902	2 407 108	1 913 774	231 332	649 150	197 530	70 682	17 639	122 116	218 572
Delaware	1 167 621	422 307	342 301	88 207	111 564	56 542	13 042	19 542	40 111	74 005
District of Columbia	2 669 812	461 260	382 698	79 580	93 126	97 508	49 459	86 467	942 721	476 993
Florida	32 432 424	12 536 415	12 413 462	2 434 876	1 113 007	1 268 549	128 092	179 589	827 046	1 531 387
Georgia	11 509 304	3 867 564	2 937 164	1 475 470	671 573	923 815	122 479	357 212	446 003	708 023
Hawaii	1 606 602	491 416	466 121	118 148	122 952	151 809	14 356	5 893	157 232	78 675
Idaho	1 649 444	478 188	385 797	149 369	154 603	90 972	1 622	186 190	61 578	141 124
Illinois	21 110 712	7 546 821	5 581 114	1 323 323	2 306 458	1 211 362	318 858	1 302 001	483 877	1 036 898
Indiana	10 003 603	3 386 007	2 497 223	646 620	581 386	549 501	49 559	532 489	205 157	1 555 661
Iowa	5 614 611	1 458 764	1 344 514	236 538	340 512	176 334	7 702	1 566 766	144 884	338 597
Kansas	4 800 691	1 455 262	1 256 451	262 871	305 206	158 017	18 869	1 033 016	92 383	218 617
Kentucky	6 523 441	2 403 473	1 743 294	522 773	450 755	542 744	56 002	162 247	166 285	475 869
Louisiana	8 949 939	3 526 466	2 222 089	1 021 656	296 173	753 905	102 121	360 416	195 250	471 863
Maine	1 851 541	691 840	528 138	113 635	122 736	139 619	9 989	34 947	77 463	133 174
Maryland	10 371 837	3 003 914	2 533 503	517 671	469 056	286 695	105 776	65 622	2 886 285	503 315
Massachusetts	12 373 615	5 383 438	3 526 783	403 016	1 640 955	304 436	140 342	14 780	329 439	630 426
Michigan	16 616 037	5 939 648	5 223 537	974 216	2 182 233	896 140	71 683	267 153	256 856	804 571
Minnesota	6 890 961	2 175 764	1 697 492	341 316	755 206	256 580	57 368	878 567	231 100	497 569
Mississippi	5 196 060	1 834 931	1 232 403	715 183	166 546	360 952	31 991	373 315	139 451	341 287
Missouri	10 892 183	3 625 433	2 782 389	670 007	551 712	663 426	63 703	594 931	1 385 515	555 067
Montana	1 629 390	418 672	345 493	104 105	73 222	79 197	4 346	394 142	62 967	147 245
Nebraska	3 198 934	761 281	658 999	159 359	127 677	108 691	12 971	863 665	91 805	414 485
Nevada	2 351 616	781 645	699 544	239 156	280 135	119 520	15 659	18 294	76 413	121 250
New Hampshire	1 411 826	569 322	414 069	77 498	88 935	43 549	9 869	8 576	93 986	106 024
New Jersey	14 549 149	5 519 432	4 706 812	729 942	2 130 180	377 526	211 409	14 320	294 718	564 810
New Mexico	2 475 868	690 711	613 224	322 464	130 158	217 424	15 016	91 637	144 285	250 949
New York	34 726 294	13 235 956	10 819 230	2 181 059	2 778 505	1 876 078	1 040 005	101 337	615 452	2 078 672
North Carolina	11 397 621	3 914 633	2 906 209	1 241 212	1 011 574	753 200	110 269	369 870	297 482	793 173
North Dakota	1 752 999	332 999	279 184	54 951	37 398	40 286	2 675	820 407	37 499	147 599
Ohio	17 918 392	6 947 442	5 516 066	1 202 261	1 345 432	1 027 772	206 583	389 779	416 055	867 001
Oklahoma	5 937 521	2 220 011	1 463 827	502 502	252 261	397 777	31 708	290 528	314 314	464 594
Oregon	5 048 156	1 513 218	1 338 760	315 176	784 582	430 542	19 157	131 498	200 244	314 979
Pennsylvania	25 917 388	10 401 546	7 994 982	1 118 578	2 557 152	933 274	288 690	143 691	1 170 610	1 308 866
Rhode Island	1 902 279	753 597	541 617	95 194	217 824	73 551	27 892	2 426	51 428	138 751
South Carolina	5 745 733	1 913 302	1 507 913	721 707	388 550	501 205	35 385	123 089	173 414	381 169
South Dakota	1 937 022	365 894	295 869	79 325	27 373	53 934	4 523	665 703	25 030	419 371
Tennessee	9 466 686	3 832 811	2 358 556	874 363	512 412	811 798	101 908	171 866	222 590	580 382
Texas	30 641 945	10 443 038	7 380 376	3 737 302	1 944 886	2 306 786	145 003	1 476 293	937 093	2 271 168
Utah	2 158 494	652 970	486 051	210 383	172 548	126 127	10 813	38 647	174 138	286 816
Vermont	846 747	296 254	207 162	46 362	82 274	47 076	3 160	16 927	23 608	123 923
Virginia	9 997 316	3 051 746	2 497 089	768 859	435 282	476 166	71 615	134 382	1 258 588	1 303 588
Washington	8 282 098	2 441 629	2 128 500	504 671	1 412 926	455 273	46 286	268 177	419 103	605 533
West Virginia	3 248 965	1 295 949	977 575	220 036	156 545	231 721	18 469	17 213	109 742	221 716
Wisconsin	7 469 165	2 544 911	2 097 250	408 958	894 421	269 439	28 233	393 016	192 614	640 323
Wyoming	641 467	216 041	161 534	48 410	40 803	24 981	1 023	47 756	35 083	65 835
American Samoa	14 073	–	–	–	–	5 600	–	24	–	8 449
Fed. States of Micronesia	8 680	–	–	–	–	–	–	–	–	8 680
Guam	85 079	880	671	–	–	48 115	3 424	19	17 917	14 054
Marshall Islands	2 249	–	–	–	–	–	–	–	–	2 249
Northern Marianas	18 147	–	–	–	–	10 538	–	21	–	7 588
Palau	2 758	–	–	–	–	–	–	–	–	2 758
Puerto Rico	2 999 415	617 038	1 096 298	3 640	228 245	–	105 974	49 564	73 372	825 284
Virgin Islands	85 971	15 468	12 044	–	6 945	19 215	18 789	2 388	–	11 122
Undistributed	89 049	–	–	–	–	–	–	–	–	89 049

Table 4. Federal Government Expenditure for Grants, by Agency, by State and Outlying Area: Fiscal Year 2004

[In thousand dollars. Detail may not add to total because of rounding. For meaning of abbreviations and symbols, see introductory text]

State and outlying area	Total	Department of Agriculture	Appalachian Regional Commission	Department of Commerce	Corporation for National and Community Service	Corporation for Public Broadcasting	Department of Defense	Department of Education
United States, total	**460 152 282**	**24 921 811**	**65 702**	**1 574 605**	**707 511**	**411 970**	**4 537 556**	**38 757 134**
Alabama	7 007 819	396 308	6 257	15 290	5 192	2 582	69 772	618 145
Alaska	3 216 865	135 264	–	118 446	6 227	8 898	70 716	336 167
Arizona	8 363 600	443 707	–	6 599	9 633	4 118	136 443	842 604
Arkansas	4 682 798	287 349	–	5 585	7 079	1 722	37 948	391 889
California	54 534 048	3 016 896	–	119 325	115 478	41 919	565 788	4 723 920
Colorado	5 643 498	318 235	–	64 831	6 314	4 724	80 854	478 121
Connecticut	5 555 683	169 217	–	19 817	4 852	2 459	77 737	373 606
Delaware	1 241 092	67 357	–	10 805	2 050	1	24 137	115 962
District of Columbia	4 204 862	70 002	793	42 367	50 469	6 351	43 193	348 230
Florida	19 609 519	1 082 251	–	66 117	31 917	13 314	133 382	1 843 862
Georgia	11 758 731	791 014	4 821	16 329	15 351	5 342	51 984	1 059 737
Hawaii	2 158 313	124 896	–	40 919	3 106	2 177	57 236	249 624
Idaho	1 994 706	140 582	–	11 115	5 352	2 281	33 730	179 965
Illinois	16 531 175	824 666	–	24 553	17 133	12 481	106 418	1 524 116
Indiana	7 436 310	393 574	–	3 642	8 218	6 626	92 038	642 599
Iowa	4 038 677	229 681	–	4 969	6 477	3 922	64 620	328 767
Kansas	3 468 608	294 720	–	3 596	6 371	2 867	91 360	380 600
Kentucky	6 743 285	362 886	6 740	17 334	7 524	4 664	18 199	574 246
Louisiana	7 786 693	492 383	–	50 204	8 356	3 483	111 676	711 018
Maine	2 757 942	90 887	–	19 145	4 719	1 652	46 174	174 385
Maryland	8 836 910	303 989	2 401	44 365	20 521	5 074	168 512	586 581
Massachusetts	13 876 126	348 936	30	60 752	19 906	14 133	251 119	805 137
Michigan	13 227 411	690 364	17	35 366	11 962	8 652	81 021	1 187 632
Minnesota	7 208 781	397 391	–	9 986	10 472	13 700	91 873	538 856
Mississippi	5 378 932	369 931	3 928	26 312	5 486	2 101	44 898	474 736
Missouri	8 734 296	447 244	–	11 011	10 793	4 988	84 996	655 606
Montana	1 997 362	139 441	–	3 811	9 360	1 113	58 647	215 546
Nebraska	2 530 936	225 610	–	4 776	4 592	4 065	35 510	242 153
Nevada	2 321 630	124 513	–	3 814	4 248	2 357	22 297	221 173
New Hampshire	1 878 737	65 068	–	64 002	4 219	1 954	38 136	142 390
New Jersey	11 333 180	441 016	–	37 120	12 251	3 567	98 928	927 276
New Mexico	4 662 536	258 942	–	11 758	4 737	3 498	48 135	532 553
New York	50 008 574	1 467 457	3 537	69 040	72 381	37 777	210 427	2 754 077
North Carolina	12 574 492	694 641	4 188	31 594	8 627	82 720	116 236	975 830
North Dakota	1 515 253	208 635	–	4 187	2 117	1 211	38 007	155 718
Ohio	16 513 740	695 346	5 655	33 323	15 071	11 168	114 915	1 267 074
Oklahoma	5 270 581	389 263	–	14 018	9 337	2 634	19 271	556 138
Oregon	5 184 929	266 644	–	62 179	11 425	4 810	38 120	456 573
Pennsylvania	19 915 826	711 687	8 800	27 375	19 440	11 741	232 139	1 349 422
Rhode Island	2 329 088	65 849	–	10 119	4 554	710	25 310	157 668
South Carolina	6 145 106	343 856	2 504	84 882	5 897	3 311	76 770	548 713
South Dakota	1 620 407	162 994	–	1 683	2 496	1 426	34 508	182 710
Tennessee	9 863 362	445 153	6 206	11 114	8 622	5 062	54 845	712 885
Texas	27 792 386	2 313 836	–	47 561	25 430	13 115	192 055	3 177 815
Utah	2 947 857	194 704	–	3 164	5 780	5 556	45 656	296 455
Vermont	1 423 455	71 054	–	2 646	2 259	1 714	36 319	109 905
Virginia	7 991 079	436 014	4 342	46 576	22 517	8 650	105 144	821 824
Washington	9 082 685	428 573	106	86 840	23 839	6 621	90 720	713 947
West Virginia	3 700 592	167 967	5 376	13 227	7 709	1 347	70 638	274 228
Wisconsin	7 483 990	367 835	–	27 943	11 038	6 900	55 860	619 511
Wyoming	1 635 620	53 454	–	2 441	1 675	836	1 985	118 905
American Samoa	178 059	7 823	–	1 806	492	427	–	39 976
Fed. States of Micronesia	93 914	2 670	–	–	–	–	–	10 411
Guam	268 701	21 698	–	1 726	495	665	–	50 101
Marshall Islands	56 384	1 112	–	–	–	–	–	4 492
Northern Marianas	156 107	12 211	–	1 632	–	–	–	29 402
Palau	47 403	149	–	–	–	–	–	3 055
Puerto Rico	5 323 856	1 820 770	–	13 431	5 280	3 647	37 190	903 225
Virgin Islands	263 364	20 051	–	2 037	661	609	3 964	39 871
Undistributed	44 412	6 046	–	–	–	2 528	–	–

See footnotes at end of table.

Table 4. **Federal Government Expenditure for Grants, by Agency, by State and Outlying Area: Fiscal Year 2004**—Con.

[In thousand dollars. Detail may not add to total because of rounding. For meaning of abbreviations and symbols, see introductory text]

State and outlying area	Election Assistance Commission	Department of Energy	Environmental Protection Agency	Equal Employment Opportunity Commission	Department of Health and Human Services	Department of Homeland Security	Department of Housing and Urban Development	Institute of Museum and Library Services	Department of the Interior
United States, total	**1 333 855**	**1 847 718**	**4 116 198**	**30 959**	**267 189 711**	**3 644 351**	**33 848 541**	**238 922**	**4 021 625**
Alabama	35 867	34 795	52 581	–	3 842 686	196 475	391 143	3 495	38 744
Alaska	–	6 214	85 441	156	1 268 933	13 536	147 376	1 372	99 445
Arizona	–	15 219	53 534	477	4 974 829	16 202	447 625	3 021	99 829
Arkansas	21 599	3 366	42 043	–	2 705 421	51 594	251 547	1 711	13 357
California	94 559	229 234	329 222	2 984	33 194 283	110 664	4 378 192	21 709	262 112
Colorado	34 545	59 023	67 278	329	2 667 061	17 478	398 556	3 336	149 231
Connecticut	27 720	45 230	65 752	796	3 346 103	21 105	580 480	3 480	8 407
Delaware	4 150	9 008	29 684	327	626 906	9 048	92 862	861	7 283
District of Columbia	11 597	23 792	82 334	100	1 624 807	16 208	321 134	4 499	26 416
Florida	47 417	25 558	133 905	1 598	11 278 983	850 333	1 246 989	11 806	39 462
Georgia	64 748	43 440	80 824	184	6 962 809	20 550	759 810	5 447	21 960
Hawaii	–	4 320	29 475	144	1 006 912	3 816	141 756	2 186	39 522
Idaho	11 597	14 145	49 525	303	994 872	7 910	82 193	1 626	57 687
Illinois	–	61 430	157 069	1 491	9 318 522	37 803	1 778 448	11 634	21 220
Indiana	48 545	37 327	71 274	546	4 321 705	45 671	527 817	6 181	14 782
Iowa	23 739	65 889	75 358	809	2 275 823	42 380	230 746	4 497	17 268
Kansas	7 662	11 537	42 449	327	1 770 890	20 711	199 849	2 025	15 765
Kentucky	32 899	13 834	59 971	202	4 053 926	68 730	450 887	3 370	46 420
Louisiana	35 068	9 852	58 652	38	4 790 508	38 236	486 638	3 230	60 400
Maine	4 150	5 793	37 581	225	1 806 184	14 378	187 212	1 799	19 313
Maryland	42 478	32 569	99 337	648	5 504 259	73 084	706 744	3 161	17 874
Massachusetts	52 222	141 440	128 340	1 674	8 582 655	35 191	1 685 156	8 100	23 110
Michigan	28 257	64 029	158 510	724	8 040 554	129 668	875 663	6 765	39 456
Minnesota	39 179	31 527	77 106	554	4 324 656	26 894	558 686	3 728	35 726
Mississippi	22 418	10 535	44 523	–	3 382 313	37 032	271 308	2 151	22 578
Missouri	44 915	13 114	88 676	766	5 481 317	27 759	542 818	4 261	24 122
Montana	4 150	6 632	36 197	267	831 614	8 108	108 635	1 468	107 611
Nebraska	4 920	5 738	31 482	567	1 355 822	22 172	143 383	1 623	14 042
Nevada	5 785	48 151	27 720	1 078	976 594	8 094	157 350	1 523	231 602
New Hampshire	11 597	6 390	28 113	110	983 258	7 615	145 953	1 230	14 716
New Jersey	24 358	38 732	82 368	531	6 381 963	71 943	1 292 431	6 222	13 329
New Mexico	14 280	62 227	47 761	287	2 540 713	19 981	167 670	2 118	435 457
New York	–	164 847	134 919	2 160	31 516 934	155 616	3 832 412	18 783	39 594
North Carolina	65 478	25 739	83 557	82	8 022 570	114 607	680 069	5 813	25 701
North Dakota	4 150	15 731	28 740	165	555 679	17 121	104 802	704	51 996
Ohio	90 993	40 443	157 598	1 923	10 696 462	87 879	1 348 263	9 250	32 934
Oklahoma	–	9 681	65 391	362	2 906 542	35 493	429 291	3 682	30 867
Oregon	9 962	16 176	75 372	519	2 808 885	44 178	349 489	2 221	176 013
Pennsylvania	100 579	98 062	164 126	2 014	12 493 067	114 766	1 543 558	12 165	25 623
Rhode Island	4 150	4 590	36 894	226	1 448 237	3 118	228 872	1 207	6 514
South Carolina	32 421	22 495	34 888	661	3 740 808	24 887	329 424	2 314	14 207
South Dakota	–	4 863	34 155	181	633 066	5 615	117 246	890	85 202
Tennessee	16 546	22 505	49 110	304	6 618 062	70 561	493 475	5 987	25 330
Texas	57 505	64 259	258 167	957	15 294 303	239 697	1 726 627	15 128	66 188
Utah	–	17 257	33 761	359	1 539 310	12 436	148 048	1 792	136 931
Vermont	11 597	5 645	30 340	60	799 357	7 509	79 660	775	10 409
Virginia	20 573	39 084	109 857	246	3 708 084	234 418	652 819	5 348	43 727
Washington	47 196	54 351	106 550	700	5 151 472	65 477	635 980	4 597	120 567
West Virginia	15 304	14 033	68 857	240	2 117 589	97 577	175 777	1 223	64 125
Wisconsin	43 064	39 250	119 357	1 099	4 379 926	39 835	482 733	3 867	27 709
Wyoming	11 597	6 540	22 005	92	386 998	5 059	36 589	865	668 915
American Samoa	2 319	460	3 279	–	20 226	36 564	1 241	147	34 925
Fed. States of Micronesia	–	–	–	–	10 120	16 650	–	–	52 358
Guam	–	400	4 874	–	41 944	13 905	38 173	114	62 884
Marshall Islands	–	–	–	–	5 597	100	–	56	44 192
Northern Marianas	–	230	5 693	–	14 580	29 598	3 525	151	15 232
Palau	–	–	–	–	5 319	–	–	–	38 609
Puerto Rico	–	745	28 728	367	1 006 031	99 201	624 581	2 102	7 394
Virgin Islands	–	248	5 896	8	50 660	2 117	27 604	104	69 452
Undistributed	–	–	–	–	–	–	1 226	–	5 783

See footnotes at end of table.

Table 4. **Federal Government Expenditure for Grants, by Agency, by State and Outlying Area: Fiscal Year 2004**—Con.

[In thousand dollars. Detail may not add to total because of rounding. For meaning of abbreviations and symbols, see introductory text]

State and outlying area	Department of Justice	Department of Labor	National Aeronautics and Space Administration	National Archives and Records Administration	National Endowment for the Arts	National Endowment for the Humanities	National Science Foundation	Small Business Administration
United States, total	**7 155 656**	**8 561 568**	**1 084 871**	**9 704**	**96 057**	**121 739**	**5 232 033**	**45 678**
Alabama	97 762	122 708	41 048	–	861	1 087	49 985	2 085
Alaska	73 382	54 312	5 569	78	742	854	35 380	70
Arizona	139 047	156 348	17 667	53	1 154	977	107 783	372
Arkansas	62 476	71 760	1 911	–	630	578	12 786	38
California	912 192	670 354	193 641	829	8 517	7 208	798 740	1 162
Colorado	127 252	113 475	48 493	–	2 421	1 467	274 527	–
Connecticut	80 040	107 155	9 117	203	1 521	3 477	45 574	–
Delaware	35 937	27 633	2 271	361	637	853	18 432	–
District of Columbia	123 272	211 972	20 130	1 262	3 116	3 049	320 656	1 825
Florida	345 577	390 984	28 744	10	1 546	2 310	147 153	1 153
Georgia	222 873	172 887	21 857	82	2 523	3 269	110 184	–
Hawaii	46 889	47 160	22 079	–	1 130	948	35 503	–
Idaho	48 470	55 188	3 515	10	809	628	10 684	117
Illinois	219 871	420 744	16 821	387	3 303	6 617	244 015	3 771
Indiana	100 256	139 572	6 885	22	941	1 670	90 939	1 220
Iowa	72 934	73 274	9 807	–	728	1 137	41 504	495
Kansas	63 827	61 055	6 281	20	981	677	29 775	307
Kentucky	107 194	125 919	2 783	99	994	811	32 130	–
Louisiana	117 022	105 195	6 215	–	1 264	769	39 932	235
Maine	49 389	54 097	5 160	199	1 040	1 492	19 002	1 531
Maryland	147 039	191 664	101 155	276	2 615	2 371	120 385	570
Massachusetts	167 504	205 894	54 180	719	4 192	9 591	393 836	44
Michigan	169 540	346 446	17 102	111	1 646	3 186	144 009	479
Minnesota	111 433	133 860	4 832	87	3 489	3 283	73 483	602
Mississippi	59 466	89 123	17 553	–	801	1 190	27 108	–
Missouri	123 103	150 157	9 438	163	2 457	2 709	46 694	1 327
Montana	44 713	40 201	7 517	9	875	811	23 485	3 386
Nebraska	65 415	36 901	2 248	56	712	802	27 872	300
Nevada	83 292	59 443	1 979	20	659	519	13 246	275
New Hampshire	69 358	31 113	12 631	–	800	757	16 683	–
New Jersey	188 682	239 348	12 977	445	1 303	2 381	108 354	433
New Mexico	91 174	61 602	4 972	71	1 449	1 538	39 720	981
New York	509 419	474 770	41 296	1 376	15 422	14 254	416 812	3 271
North Carolina	153 191	315 411	12 785	457	1 549	2 368	121 577	1 481
North Dakota	42 909	24 315	2 218	47	635	749	11 433	180
Ohio	199 047	315 626	42 593	–	1 661	3 468	90 292	553
Oklahoma	82 389	78 151	9 934	147	675	653	28 518	1 210
Oregon	81 110	165 473	6 284	–	1 098	1 125	60 983	1 647
Pennsylvania	225 797	430 203	20 509	296	3 359	7 406	239 945	4 321
Rhode Island	40 431	33 822	5 322	–	1 061	1 324	34 453	–
South Carolina	111 901	114 521	5 081	227	1 009	792	30 410	2 353
South Dakota	45 238	32 524	1 897	–	664	549	10 720	300
Tennessee	114 582	164 220	8 195	131	1 184	2 138	55 627	1 104
Texas	408 316	584 069	73 098	271	2 801	4 009	166 710	1 189
Utah	54 610	71 650	3 951	–	1 066	966	40 639	75
Vermont	40 844	22 719	1 233	–	862	799	8 214	–
Virginia	217 658	267 791	70 528	767	1 188	5 052	121 250	2 182
Washington	157 451	259 522	9 647	76	2 041	2 423	121 418	–
West Virginia	64 525	58 461	36 070	–	651	551	9 969	1 187
Wisconsin	113 030	191 643	11 301	316	1 006	1 788	136 483	1 520
Wyoming	29 339	21 255	1 637	20	606	516	10 170	28
American Samoa	7 760	644	–	–	247	305	–	300
Fed. States of Micronesia	–	1 705	–	–	–	–	–	–
Guam	9 548	2 056	–	–	240	296	–	–
Marshall Islands	–	836	–	–	–	–	–	–
Northern Marianas	7 288	1 540	–	–	241	289	–	–
Palau	–	269	–	–	–	–	–	–
Puerto Rico	63 036	153 376	4 563	–	654	608	15 366	–
Virgin Islands	9 857	7 451	150	–	281	296	1 483	–
Undistributed	–	–	–	–	–	–	–	–

See footnotes at end of table.

Table 4. **Federal Government Expenditure for Grants, by Agency, by State and Outlying Area: Fiscal Year 2004**—Con.

[In thousand dollars. Detail may not add to total because of rounding. For meaning of abbreviations and symbols, see introductory text]

State and outlying area	Social Security Administration	Department of State	State Justice Institute	Tennessee Valley Authority[1]	Department of Transportation	Department of the Treasury[2]	Department of Veterans Affairs	Other
United States, total	**11 016**	**205 631**	**1 767**	**337 269**	**48 496 756**	**800 141**	**654 107**	**90 120**
Alabama	–	805	2	80 958	887 492	151	13 231	312
Alaska	–	243	37	–	747 326	50	–	633
Arizona	–	3 199	6	–	873 747	2 738	5 853	815
Arkansas	–	803	–	–	706 796	80	2 381	349
California	–	26 080	39	–	4 638 913	2 900	48 519	18 666
Colorado	–	3 700	184	–	710 868	78	8 748	2 369
Connecticut	–	2 623	–	–	549 112	236	8 647	1 217
Delaware	–	850	1	–	149 234	52	3 729	659
District of Columbia	–	17 635	69	–	417 963	408 133	1 417	2 071
Florida	–	5 908	2	–	1 860 100	5 001	11 751	2 386
Georgia	–	4 399	21	5 430	1 297 302	343	11 639	1 572
Hawaii	–	935	8	–	276 835	119	20 006	612
Idaho	–	575	47	–	270 150	72	10 966	593
Illinois	4 729	9 501	9	–	1 674 450	2 925	25 100	1 950
Indiana	–	2 801	6	–	863 239	452	6 600	1 161
Iowa	–	2 966	5	–	446 741	90	13 681	369
Kansas	–	1 327	6	–	438 043	58	14 829	694
Kentucky	–	1 575	20	27 193	711 514	319	10 554	350
Louisiana	–	2 455	–	–	623 269	100	30 395	99
Maine	–	562	–	–	203 945	85	7 618	226
Maryland	–	5 236	67	–	647 236	598	4 298	1 803
Massachusetts	3 449	12 205	1	–	834 230	1 388	25 933	5 061
Michigan	2 838	4 355	203	–	1 159 870	1 127	17 252	606
Minnesota	–	4 287	39	–	697 540	152	14 208	1 154
Mississippi	–	875	–	18 704	429 788	176	13 646	251
Missouri	–	3 662	–	–	924 927	349	25 717	1 204
Montana	–	1 127	–	–	338 929	32	3 318	361
Nebraska	–	1 999	–	–	285 606	374	11 889	307
Nevada	–	563	76	–	319 682	100	5 241	235
New Hampshire	–	795	6	–	225 632	81	4 943	1 185
New Jersey	–	3 189	19	–	1 323 741	2 937	16 578	755
New Mexico	–	1 759	20	–	305 088	44	3 127	873
New York	–	24 009	107	–	7 987 502	10 767	21 785	7 827
North Carolina	–	5 306	–	1 638	1 014 418	1 019	4 238	1 604
North Dakota	–	764	–	–	241 130	29	1 695	188
Ohio	–	5 090	16	–	1 224 484	1 880	16 732	3 999
Oklahoma	–	1 686	–	–	567 799	150	26 379	921
Oregon	–	3 223	–	–	536 715	731	2 915	1 060
Pennsylvania	–	8 319	22	–	2 028 265	406	31 198	1 214
Rhode Island	–	1 179	19	–	207 327	150	5 174	806
South Carolina	–	1 902	2	–	600 894	1 366	6 611	–
South Dakota	–	347	7	–	258 000	49	2 867	213
Tennessee	–	1 777	287	203 346	742 258	239	21 005	1 503
Texas	–	8 847	1	–	3 002 069	10 761	33 133	4 468
Utah	–	1 256	4	–	328 782	47	3 246	355
Vermont	–	986	26	–	173 083	167	3 187	2 085
Virginia	–	4 045	259	–	1 017 710	649	20 100	2 678
Washington	–	4 432	48	–	975 161	397	11 728	807
West Virginia	–	321	44	–	431 228	70	1 785	514
Wisconsin	–	2 787	32	–	760 754	197	36 092	1 112
Wyoming	–	253	–	–	252 575	43	1 159	64
American Samoa	–	–	–	–	19 119	–	–	–
Fed. States of Micronesia	–	–	–	–	–	–	–	–
Guam	–	–	–	–	19 583	–	–	–
Marshall Islands	–	–	–	–	–	–	–	–
Northern Marianas	–	–	–	–	34 496	–	–	–
Palau	–	–	–	–	–	–	–	–
Puerto Rico	–	107	–	–	191 962	339 634	1 265	593
Virgin Islands	–	–	–	–	20 516	50	–	–
Undistributed	–	–	–	–	21 619	–	–	7 210

[1]Payments in lieu of taxes have been categorized as "grants."
[2]Includes distributions to state and local governments of seized cash assets and proceeds from the sale of other seized assets.
[3]Also includes Treasury payments to recipients that are separate from the government of the District of Columbia and Washington Metropolitan Area Transit Authority (WMATA).

Table 5. **Federal Government Expenditure for Procurement Contracts, by Agency, by State and Outlying Area: Fiscal Year 2004**

[In thousand dollars. Detail may not add to total because of rounding. For meaning of abbreviations and symbols, see introductory text]

State and outlying area	Total	Department of Defense					
		Total	Army	Navy	Air Force	Army Corps of Engineers	Other defense
United States, total	**339 680 775**	**211 538 185**	**59 332 624**	**59 586 122**	**54 073 312**	**3 304 576**	**35 241 550**
Alabama	7 599 862	5 849 415	2 309 326	290 641	414 440	83 252	2 751 756
Alaska	1 699 744	1 262 270	659 026	52 142	355 224	46 938	148 941
Arizona	9 796 779	8 429 925	3 005 352	2 190 709	1 088 495	28 416	2 116 953
Arkansas	847 534	493 707	170 149	35 516	154 465	63 190	70 387
California	40 253 979	27 882 008	4 197 185	6 845 622	12 346 119	168 630	4 324 452
Colorado	5 747 033	3 151 275	622 817	143 424	1 919 786	26 066	439 182
Connecticut	9 508 964	8 958 624	1 673 515	5 068 128	1 926 510	5 756	284 715
Delaware	265 275	194 245	108 825	5 131	62 525	8 084	9 679
District of Columbia	13 346 641	3 516 694	1 071 272	1 748 672	171 702	44 541	480 506
Florida	11 447 152	8 385 036	2 196 022	2 195 055	2 941 483	273 162	779 315
Georgia	5 812 510	3 905 793	1 413 601	388 941	1 750 770	103 051	249 430
Hawaii	2 066 038	1 713 256	521 089	584 529	223 409	7 978	376 250
Idaho	1 373 203	186 973	101 953	9 917	52 725	7 884	14 495
Illinois	6 582 810	3 007 055	1 014 867	492 774	743 968	170 374	585 072
Indiana	4 002 129	3 172 722	1 772 598	535 314	207 080	35 630	622 100
Iowa	1 599 246	733 831	224 471	145 644	268 350	19 324	76 043
Kansas	2 241 633	1 411 996	532 875	26 856	744 804	19 294	88 168
Kentucky	4 636 868	2 890 584	665 024	214 841	119 479	105 997	1 785 244
Louisiana	3 418 393	2 543 966	476 013	1 295 327	42 820	244 456	485 350
Maine	1 711 354	1 555 527	173 553	1 319 121	12 189	7 799	42 865
Maryland	20 803 835	9 214 124	3 038 038	3 076 829	981 848	42 463	2 074 945
Massachusetts	9 127 096	6 962 816	2 121 918	2 041 062	2 184 608	63 873	551 355
Michigan	4 119 315	2 611 013	1 863 717	139 946	175 159	35 215	396 976
Minnesota	2 329 461	1 337 805	465 718	514 206	135 222	34 518	188 140
Mississippi	2 372 436	1 866 646	390 157	1 013 813	244 960	126 000	91 716
Missouri	7 991 155	6 502 161	894 516	3 467 324	1 689 706	144 781	305 835
Montana	587 088	206 883	86 540	2 285	78 900	15 891	23 268
Nebraska	697 175	401 287	93 321	5 719	261 505	24 364	16 378
Nevada	1 599 503	439 066	157 656	86 356	146 950	20 324	27 780
New Hampshire	985 478	715 932	290 102	161 972	205 226	3 797	54 834
New Jersey	6 132 289	4 196 890	1 472 425	1 594 947	299 101	208 613	621 805
New Mexico	5 972 835	1 070 390	478 057	37 714	424 382	40 578	89 659
New York	8 888 842	5 058 181	1 043 886	2 646 254	709 308	89 561	569 172
North Carolina	3 933 055	2 212 804	824 092	717 759	255 071	54 704	361 178
North Dakota	502 631	309 468	76 913	4 395	153 547	37 548	37 065
Ohio	6 935 685	4 636 529	1 551 633	327 210	1 657 398	61 451	1 038 838
Oklahoma	2 803 948	1 525 421	452 962	123 024	678 279	30 581	240 575
Oregon	1 282 768	529 634	282 292	103 529	19 801	80 029	43 983
Pennsylvania	9 311 177	6 202 651	3 072 896	1 425 830	542 202	66 197	1 095 526
Rhode Island	558 527	417 901	27 058	345 626	3 942	25 912	15 363
South Carolina	4 192 800	1 598 448	491 040	585 211	205 733	48 053	268 412
South Dakota	437 779	236 224	60 967	28 090	40 684	7 112	99 371
Tennessee	8 118 171	2 117 272	436 565	84 682	1 238 147	63 131	294 747
Texas	26 968 708	21 050 237	4 874 679	5 611 111	8 152 438	172 556	2 239 453
Utah	2 303 926	1 877 903	348 335	126 337	1 306 938	6 716	89 577
Vermont	540 709	452 362	308 659	36 097	11 675	11 511	84 420
Virginia	35 325 140	23 391 866	6 182 314	8 312 522	2 839 706	72 040	5 985 284
Washington	6 945 805	3 324 631	532 916	853 479	1 174 905	100 775	662 555
West Virginia	1 040 791	279 595	51 905	45 511	30 782	89 162	62 236
Wisconsin	2 640 909	1 745 656	797 682	537 813	87 644	12 874	309 643
Wyoming	402 579	115 111	11 145	494	50 240	409	52 822
American Samoa	16 603	2 084	565	1 435	84	–	–
Fed. States of Micronesia	90	–	–	–	–	–	–
Guam	354 599	343 065	2 187	193 882	132 125	–	14 870
Marshall Islands	158 014	158 014	158 014	–	–	–	–
Northern Marianas	8 599	3 270	900	2 330	–	–	40
Palau	–	–	–	–	–	–	–
Puerto Rico	461 613	285 001	65 000	44 591	394	39 898	135 120
Virgin Islands	21 227	4 663	450	86	–	4 119	8
Undistributed[1]	18 851 268	8 890 279	3 415 873	1 698 345	2 408 360	–	1 367 701

See footnotes at end of table.

Table 5. **Federal Government Expenditure for Procurement Contracts, by Agency, by State and Outlying Area: Fiscal Year 2004**—Con.

[In thousand dollars. Detail may not add to total because of rounding. For meaning of abbreviations and symbols, see introductory text]

State and outlying area	Nondefense Agencies							
	Total	Department of Agriculture	Department of Commerce	Department of Education	Department of Energy	Environmental Protection Agency	General Services Administration	Department of Health and Human Services
United States, total	**128 142 590**	**4 211 683**	**1 678 062**	**1 528 756**	**22 160 730**	**1 000 582**	**13 718 993**	**7 679 801**
Alabama	1 750 447	33 890	1 163	26	1 907	1 759	258 893	101 604
Alaska	437 474	44 841	42 809	–	1 281	–	48 798	34 610
Arizona	1 366 855	54 063	4 519	6 300	58 804	751	132 602	69 168
Arkansas	353 826	22 367	131	–	641	70	74 098	46 855
California	12 371 971	412 731	40 814	81 187	2 372 323	43 025	826 906	372 400
Colorado	2 595 759	113 034	38 542	4 492	999 845	29 971	269 886	33 689
Connecticut	550 340	8 576	3 409	78 065	4 137	1 526	27 719	10 852
Delaware	71 030	3 629	1 123	2	–	2 461	8 930	1 755
District of Columbia	9 829 947	216 609	162 765	356 355	68 488	32 938	2 010 549	356 660
Florida	3 062 116	60 172	30 903	23	32 572	12 062	510 079	19 624
Georgia	1 906 717	47 980	12 703	55 326	14 153	35 833	420 030	363 953
Hawaii	352 783	22 649	11 499	4 237	37	–	92 121	6 402
Idaho	1 186 230	69 241	841	159	852 999	183	19 795	2 786
Illinois	3 575 755	164 636	8 957	28 348	921 760	32 425	183 918	95 260
Indiana	829 407	24 399	4 169	–	2 490	490	57 894	40 113
Iowa	865 414	141 030	773	87 681	34 611	–	40 765	160 519
Kansas	829 637	114 255	2 210	945	328	9 789	57 401	5 754
Kentucky	1 746 284	27 878	556	–	36 713	3 647	116 095	8 531
Louisiana	874 427	86 640	15 459	–	119 051	230	148 810	13 050
Maine	155 827	5 848	2 680	157	106	800	15 218	12 939
Maryland	11 589 711	74 745	376 806	572 584	258 139	82 873	1 028 718	3 168 554
Massachusetts	2 164 279	7 747	56 754	9 600	9 905	96 771	255 129	211 559
Michigan	1 508 302	55 904	1 761	117	492	32 496	527 197	71 399
Minnesota	991 656	298 651	23 755	675	2 462	5 557	69 847	81 241
Mississippi	505 790	21 444	26 848	–	292	657	64 529	6 123
Missouri	1 488 993	221 955	6 130	876	482 104	23 192	187 676	26 619
Montana	380 205	39 698	402	316	18 285	367	23 928	126 247
Nebraska	295 888	54 016	3 206	1 042	779	–	66 431	17 018
Nevada	1 160 437	10 174	4 950	–	886 314	4 183	27 581	5 990
New Hampshire	269 546	1 341	5 899	8 811	193	9 249	78 933	1 979
New Jersey	1 935 399	45 590	8 161	26 394	97 119	57 169	299 770	64 042
New Mexico	4 902 445	17 345	919	1	4 362 582	1 393	36 820	55 785
New York	3 830 661	39 380	10 943	32 567	752 043	22 410	367 414	117 066
North Carolina	1 720 251	51 971	32 940	28 362	127 211	61 766	146 182	303 853
North Dakota	193 163	29 607	274	–	8 083	582	30 756	8 064
Ohio	2 299 156	77 350	2 515	4 939	666 789	100 702	307 330	111 227
Oklahoma	1 278 526	30 644	2 940	2 082	12 955	7 342	573 460	51 801
Oregon	753 135	176 852	9 216	7 743	3 537	3 687	133 746	11 610
Pennsylvania	3 108 526	50 702	86 217	17 894	541 497	34 724	269 894	99 071
Rhode Island	140 626	–	13 042	5 271	1 200	6 453	19 326	5 701
South Carolina	2 594 351	13 502	25 377	314	1 627 730	273	63 824	54 858
South Dakota	201 555	26 599	319	–	3 758	–	10 513	22 545
Tennessee	6 000 900	78 056	447	–	2 971 752	456	116 279	51 940
Texas	5 918 472	208 450	22 506	14 004	465 500	8 810	486 384	136 423
Utah	426 023	50 353	1 505	5	3 096	574	72 404	35 887
Vermont	88 347	2 893	656	254	2 500	-200	18 023	1 400
Virginia	11 933 274	65 906	366 802	81 316	710 633	179 664	2 657 744	501 944
Washington	3 621 174	120 040	42 483	1 033	2 445 903	16 031	177 872	83 947
West Virginia	761 196	19 524	844	5 291	46 194	–	48 357	7 001
Wisconsin	895 252	136 726	4 525	–	2 264	1 069	61 692	76 286
Wyoming	287 468	8 911	329	–	1 374	–	6 722	7 488
American Samoa	14 519	12 516	186	–	–	–	–	–
Fed. States of Micronesia	90	–	–	–	–	–	–	–
Guam	11 535	34	228	–	–	–	7 244	63
Marshall Islands	–	–	–	–	–	–	–	–
Northern Marianas	5 330	–	–	–	–	–	487	–
Palau	–	–	–	–	–	–	–	–
Puerto Rico	176 612	6 394	608	–	–	–	24 003	830
Virgin Islands	16 564	1 600	66	–	–	–	1 860	197
Undistributed[1]	9 960 989	480 595	151 482	3 964	125 799	34 373	130 408	397 521

See footnotes at end of table.

Table 5. **Federal Government Expenditure for Procurement Contracts, by Agency, by State and Outlying Area: Fiscal Year 2004**—Con.

[In thousand dollars. Detail may not add to total because of rounding. For meaning of abbreviations and symbols, see introductory text]

State and outlying area	Nondefense Agencies—Con.							
	Department of Homeland Security	Department of Housing and Urban Development	Department of the Interior	Department of Justice	Department of Labor	National Aeronautics and Space Administration	National Archives and Records Administration	National Science Foundation
United States, total	**6 074 213**	**1 060 807**	**4 825 789**	**4 417 977**	**1 616 315**	**12 545 284**	**140 524**	**56 914**
Alabama	29 228	3 256	26 482	49 607	18 460	624 421	–	25
Alaska	33 647	–	91 499	6 653	3 448	24 115	–	–
Arizona	106 051	12 629	209 777	218 862	34 090	148 982	–	10
Arkansas	647	379	9 863	19 508	5 766	1 355	210	–
California	482 296	36 578	386 070	360 924	83 072	3 848 597	1 312	1 291
Colorado	18 306	83 572	228 973	31 986	10 230	254 837	542	8 670
Connecticut	26 778	2 548	5 501	36 989	10 437	92 961	–	–
Delaware	709	77	969	2 877	902	2 540	–	–
District of Columbia	734 152	198 692	569 808	1 083 616	160 647	262 874	6 323	1 311
Florida	237 284	45 212	66 092	108 347	70 403	635 025	–	–
Georgia	154 208	75 726	31 225	34 171	50 272	21 724	1 624	3
Hawaii	52 112	31 569	25 138	4 003	10 547	8 371	–	–
Idaho	7 963	532	43 421	4 809	673	2 580	–	–
Illinois	10 196	34 796	32 979	54 580	19 544	16 808	37	492
Indiana	14 534	942	14 583	22 871	19 232	208 685	–	3
Iowa	10 387	899	3 587	6 114	26 563	8 282	640	–
Kansas	23 064	215	7 934	7 503	7 351	5 444	3 735	–
Kentucky	8 034	133	21 370	22 908	41 040	1 966	26	–
Louisiana	50 992	223	31 982	26 056	16 687	92 034	–	–
Maine	8 134	83	10 073	2 280	8 923	5 066	–	–
Maryland	455 485	92 622	263 054	255 867	129 854	2 153 135	86 089	7 457
Massachusetts	51 690	4 386	53 745	25 810	34 088	216 414	3 273	1 463
Michigan	17 376	689	27 343	24 012	24 999	18 449	1 787	–
Minnesota	4 806	142	14 617	26 504	13 154	10 958	–	–
Mississippi	1 285	398	11 537	10 312	23 335	154 146	–	–
Missouri	5 209	286	22 467	22 305	29 163	12 381	2 553	175
Montana	1 518	97	42 507	7 397	7 158	10 586	–	–
Nebraska	189	–	5 984	4 566	455	1 631	–	–
Nevada	1 615	77	56 335	3 748	3 376	5 280	–	–
New Hampshire	1 310	16 159	2 480	9 970	–	24 753	491	3
New Jersey	102 793	1 114	53 497	68 990	17 669	97 218	–	131
New Mexico	16 996	367	137 326	10 795	20 607	117 579	–	–
New York	44 771	86 427	41 919	118 311	51 426	61 699	2 822	14
North Carolina	59 178	9 341	19 265	65 252	13 741	21 628	–	–
North Dakota	160	3 043	11 481	27 500	10 931	1 023	–	–
Ohio	42 737	-993	34 365	20 907	39 239	159 849	245	–
Oklahoma	3 122	41 986	56 267	43 364	44 371	7 247	–	–
Oregon	11 615	50	83 610	10 644	19 215	14 565	–	–
Pennsylvania	22 666	21 078	101 504	101 533	65 166	265 938	1 649	124
Rhode Island	2 222	245	4 916	2 208	4 812	2 979	–	–
South Carolina	26 639	224	5 757	39 218	12 728	4 621	–	–
South Dakota	274	195	59 762	4 864	1 403	9 942	–	–
Tennessee	20 048	642	9 628	38 291	23 328	33 027	1 036	–
Texas	670 106	143 819	71 820	137 452	97 157	1 717 602	5 574	351
Utah	1 745	152	77 287	8 809	23 594	20 397	–	–
Vermont	675	–	2 891	1 535	6 958	1 298	–	–
Virginia	2 003 312	51 948	958 545	471 696	214 692	848 285	5 484	31 277
Washington	91 205	774	76 067	14 173	21 326	30 812	1 266	–
West Virginia	21 952	50 173	20 541	53 390	22 677	148 558	–	–
Wisconsin	4 154	83	21 154	63 249	1 332	22 578	–	–
Wyoming	2 947	16	49 081	1 312	–	1 146	–	–
American Samoa	680	–	13	–	–	–	–	–
Fed. States of Micronesia	–	–	–	–	–	–	–	–
Guam	423	–	313	381	–	20	–	–
Marshall Islands	–	–	–	–	–	–	–	–
Northern Marianas	66	–	4 238	328	–	–	–	–
Palau	–	–	–	–	–	–	–	–
Puerto Rico	7 078	242	336	8 494	21 487	2 242	–	–
Virgin Islands	764	190	2 548	2 404	–	150	–	–
Undistributed[1]	366 682	6 775	604 265	607 720	18 585	80 481	13 804	4 114

See footnotes at end of table.

Table 5. **Federal Government Expenditure for Procurement Contracts, by Agency, by State and Outlying Area: Fiscal Year 2004**—Con.

[In thousand dollars. Detail may not add to total because of rounding. For meaning of abbreviations and symbols, see introductory text]

State and outlying area	Nondefense Agencies—Con.							
	Postal Service	Small Business Administration	Social Security Administration	Department of State	Department of Transportation	Department of the Treasury	Department of Veterans Affairs	Other nondefense[2]
United States, total	**13 715 998**	**49 500**	**530 929**	**1 656 725**	**5 166 807**	**4 041 389**	**12 912 531**	**7 352 282**
Alabama	171 723	65	4 528	49 650	8 206	1 251	51 816	312 486
Alaska	36 226	–	113	11 096	31 631	15 532	10 985	189
Arizona	218 816	–	679	7 327	16 903	1 578	62 712	2 231
Arkansas	110 965	–	60	27	1 495	1 087	58 175	127
California	1 488 099	1 499	9 545	68 020	323 985	371 321	736 640	23 334
Colorado	245 468	1 220	304	12 338	68 432	7 475	73 565	60 385
Connecticut	186 317	–	989	4 788	10 051	3 165	32 452	3 081
Delaware	38 280	–	55	195	102	1 160	4 667	599
District of Columbia	103 263	20 192	18 188	482 494	460 528	741 938	283 678	1 497 881
Florida	741 573	487	832	24 285	204 154	29 705	199 239	34 044
Georgia	370 016	55	5 171	7 558	17 088	41 782	100 417	45 699
Hawaii	47 722	–	43	96	13 254	38	22 095	849
Idaho	49 495	–	19	1 024	3 792	76 223	49 328	368
Illinois	688 567	1 203	9 329	11 877	236 857	98 075	862 290	62 819
Indiana	264 269	–	75	689	34 326	5 689	81 625	32 328
Iowa	156 865	992	267	120	14 036	147 837	12 874	10 573
Kansas	146 960	–	29	502	27 826	1 539	405 623	1 230
Kentucky	167 334	–	473	556	5 954	15 039	75 324	1 192 708
Louisiana	177 985	36	1 014	38	19 605	560	63 937	10 038
Maine	73 778	–	9	–	1 787	3	7 670	274
Maryland	289 861	3 014	304 510	97 249	1 051 646	599 323	132 069	106 058
Massachusetts	381 827	324	3 862	29 516	301 279	136 084	263 760	9 292
Michigan	482 787	1 000	6 299	1 747	15 417	101 870	91 415	3 747
Minnesota	280 668	906	268	8 166	22 808	2 528	95 072	28 872
Mississippi	95 825	14	173	9	15 227	2 814	63 823	6 998
Missouri	328 456	303	12 403	15 464	46 697	8 111	32 112	2 355
Montana	45 751	–	151	805	43 264	5 023	6 437	269
Nebraska	97 680	–	28	411	2 622	89	28 104	11 637
Nevada	88 172	–	99	33	8 738	1 832	51 358	581
New Hampshire	73 099	139	34	16 762	10 714	604	3 785	2 838
New Jersey	536 141	–	6 501	7 285	334 213	34 939	50 572	26 092
New Mexico	71 045	260	312	–	21 085	380	30 280	568
New York	1 019 856	118	11 389	19 872	109 944	701 584	194 078	24 607
North Carolina	353 270	–	576	49 541	42 552	3 280	91 600	238 743
North Dakota	37 535	375	31	–	787	6 867	15 821	245
Ohio	546 825	3	1 192	5 442	28 409	7 773	130 033	12 277
Oklahoma	145 220	–	130	543	198 821	8 253	42 582	5 398
Oregon	145 519	–	55	1 204	28 244	182	90 544	1 299
Pennsylvania	666 073	5 586	20 830	4 299	62 442	29 670	311 457	328 514
Rhode Island	57 280	–	120	4	446	3 831	10 313	257
South Carolina	140 251	24	54	11 114	69 049	192	478 335	20 268
South Dakota	40 798	–	36	2 394	1 512	19	13 289	3 333
Tennessee	261 171	–	309	364	79 261	66 533	530 433	1 717 899
Texas	872 697	–	19 257	114 715	147 282	87 535	437 382	53 644
Utah	89 365	–	241	63	13 181	16 257	26 370	–15 261
Vermont	38 082	–	34	10	548	20	10 531	239
Virginia	354 860	5 742	32 039	508 801	679 689	370 347	387 546	445 000
Washington	262 844	1	1 162	1 320	66 458	3 528	157 162	5 768
West Virginia	87 179	–	89	4 509	1 196	148 763	63 884	11 075
Wisconsin	253 204	–	308	1 087	13 112	851	224 410	7 169
Wyoming	22 842	–	33	–	27 918	4 666	11 965	140 716
American Samoa	166	–	–	–	959	–	–	–
Fed. States of Micronesia	–	–	–	90	–	–	–	–
Guam	2 004	–	–	–	825	–	–	–
Marshall Islands	–	–	–	–	–	–	–	–
Northern Marianas	182	–	–	–	23	5	–	–
Palau	–	–	–	–	–	–	–	–
Puerto Rico	59 582	–	181	5	2 061	615	42 012	442
Virgin Islands	4 158	–	–	–	2 497	3	116	9
Undistributed[1]	–	5 944	56 504	71 223	215 867	126 021	5 598 771	860 089

[1]For all agencies, this line includes procurement purchases made using government-issued purchase cards.
[2]Includes Fiscal Year 2000 procurement data for the Tennessee Valley Authority, which did not provide Fiscal Year 2004 procurement data.

Note: Data shown for U.S. Postal Service represent actual outlays for contractual commitments, while all other amounts shown represent the value of contract actions, and do not reflect federal government expenditures. Nonpostal data generally involve only current year contract actions; however, multiple-year obligations may be reflected for contract actions of less than 3 years duration. Negative amounts represent the deobligation of prior year contracts.

Table 6. Federal Government Expenditure for Salaries and Wages, by Agency, by State and Outlying Area: Fiscal Year 2004

[In thousand dollars. Detail may not add to total because of rounding. For meaning of abbreviations and symbols, see introductory text]

State and outlying area	Total	Nondefense civilian[1]	Department of Defense					
			Total	Other defense civilian	Military services			
					Total	Active military	Inactive military	Civilian
United States, total	**225 601 344**	**136 618 955**	**88 982 389**	**4 783 642**	**84 198 747**	**50 932 566**	**10 561 834**	**22 704 347**
Alabama	3 492 347	1 795 899	1 696 448	70 479	1 625 969	506 833	387 172	731 964
Alaska	1 728 440	714 139	1 014 301	13 439	1 000 862	812 168	27 748	160 946
Arizona	3 607 900	2 244 582	1 363 318	55 016	1 308 302	933 896	84 303	290 103
Arkansas	1 509 449	937 219	572 230	4 066	568 164	222 660	235 919	109 585
California	22 029 304	12 100 523	9 928 781	393 688	9 535 093	6 497 680	645 750	2 391 663
Colorado	4 457 406	2 690 899	1 766 507	142 156	1 624 351	1 166 830	134 080	323 441
Connecticut	1 601 990	1 121 872	480 118	45 574	434 544	273 491	92 589	68 464
Delaware	493 682	235 890	257 792	2 451	255 341	166 830	37 559	50 952
District of Columbia	15 525 884	13 891 484	1 634 400	20 640	1 613 760	721 566	81 751	810 443
Florida	10 394 686	6 005 001	4 389 685	139 963	4 249 722	2 845 392	361 003	1 043 327
Georgia	8 324 460	3 887 526	4 436 934	98 842	4 338 092	2 924 648	329 491	1 083 953
Hawaii	3 153 871	509 979	2 643 892	41 552	2 602 340	1 865 382	108 850	628 108
Idaho	897 942	614 668	283 274	1 859	281 415	182 164	51 785	47 466
Illinois	7 006 708	4 878 485	2 128 223	77 026	2 051 197	1 286 383	315 437	449 377
Indiana	2 457 431	1 661 645	795 786	161 265	634 521	55 673	327 960	250 888
Iowa	1 249 419	970 810	278 609	2 916	275 693	25 390	207 209	43 094
Kansas	2 207 926	1 189 624	1 018 302	14 678	1 003 624	675 828	152 876	174 920
Kentucky	3 231 244	1 482 706	1 748 538	43 259	1 705 279	1 417 239	129 109	158 931
Louisiana	2 818 104	1 581 530	1 236 574	17 668	1 218 906	746 384	252 348	220 174
Maine	957 014	490 845	466 169	15 135	451 034	137 016	65 853	248 165
Maryland	10 523 098	7 279 880	3 243 218	110 709	3 132 509	1 487 904	183 851	1 460 754
Massachusetts	3 557 251	2 906 164	651 087	76 337	574 750	153 443	178 293	243 014
Michigan	3 610 058	2 980 207	629 851	102 678	527 173	80 509	188 457	258 207
Minnesota	2 302 448	1 905 350	397 098	15 116	381 982	44 619	262 851	74 512
Mississippi	2 093 727	888 577	1 205 150	11 163	1 193 987	657 363	205 710	330 914
Missouri	4 041 576	2 721 617	1 319 959	99 842	1 220 117	619 075	378 522	222 520
Montana	885 996	646 948	239 048	1 514	237 534	140 182	55 616	41 736
Nebraska	1 298 258	699 817	598 441	13 861	584 580	358 968	92 321	133 291
Nevada	1 347 252	814 126	533 126	6 496	526 630	407 761	44 353	74 516
New Hampshire	654 280	497 825	156 455	10 789	145 666	47 561	72 309	25 796
New Jersey	4 327 784	3 178 038	1 149 746	50 009	1 099 737	328 357	184 935	586 445
New Mexico	2 071 978	1 204 781	867 197	22 545	844 652	503 538	80 165	260 949
New York	9 070 246	7 385 357	1 684 889	85 757	1 599 132	860 036	416 633	322 463
North Carolina	7 197 116	2 500 687	4 696 429	77 604	4 618 825	3 761 793	358 097	498 935
North Dakota	786 652	374 453	412 199	2 873	409 326	280 630	69 429	59 267
Ohio	5 576 062	3 616 616	1 959 446	462 401	1 497 045	425 820	320 328	750 897
Oklahoma	3 462 800	1 380 544	2 082 256	57 630	2 024 626	988 368	196 481	839 777
Oregon	1 902 974	1 594 074	308 900	2 071	306 829	52 544	141 517	112 768
Pennsylvania	6 609 013	4 918 718	1 690 295	402 209	1 288 086	177 012	421 070	690 004
Rhode Island	828 541	379 795	448 746	4 667	444 079	149 145	59 856	235 078
South Carolina	3 155 983	1 074 994	2 080 989	47 686	2 033 303	1 489 952	242 593	300 758
South Dakota	765 021	496 710	268 311	1 692	266 619	134 126	95 374	37 119
Tennessee	3 475 751	2 821 119	654 632	37 516	617 116	142 606	275 563	198 947
Texas	14 690 246	8 150 308	6 539 938	191 172	6 348 766	4 583 803	554 799	1 210 164
Utah	2 150 173	1 049 633	1 100 540	48 200	1 052 340	242 647	212 157	597 536
Vermont	405 058	335 487	69 571	2 642	66 929	8 738	41 914	16 277
Virginia	16 342 443	5 324 022	11 018 421	1 411 177	9 607 244	6 652 246	285 505	2 669 493
Washington	6 057 983	2 692 868	3 365 115	44 681	3 320 434	2 093 079	320 048	907 307
West Virginia	1 358 012	1 152 050	205 962	1 246	204 716	31 690	123 023	50 003
Wisconsin	1 895 095	1 586 091	309 004	5 555	303 449	40 201	186 345	76 903
Wyoming	521 214	317 657	203 557	1 124	202 433	139 427	25 618	37 388
American Samoa	9 225	5 071	4 154	–	4 154	–	4 104	50
Fed. States of Micronesia	–	–	–	–	–	–	–	–
Guam	319 996	38 776	281 220	4 494	276 726	206 570	20 533	49 623
Marshall Islands	–	–	–	–	–	–	–	–
Northern Marianas	6 264	6 253	11	–	11	–	–	11
Palau	–	–	–	–	–	–	–	–
Puerto Rico	1 025 908	726 455	299 453	8 514	290 939	22 818	225 045	43 076
Virgin Islands	66 108	53 278	12 830	–	12 830	1 382	9 563	1 885
Undistributed	4 064 549	3 909 285	155 264	–	155 264	155 200	64	–

See footnotes at end of table.

Table 6. **Federal Government Expenditure for Salaries and Wages, by Agency, by State and Outlying Area: Fiscal Year 2004**—Con.

[In thousand dollars. Detail may not add to total because of rounding. For meaning of abbreviations and symbols, see introductory text]

State and outlying area	Department of Defense—Con.							
	Military services—Con.							
	Army				Navy			
	Total	Active military	Inactive military	Civilian	Total	Active military	Inactive military	Civilian
United States, total	**32 284 066**	**15 944 870**	**9 364 146**	**6 975 050**	**29 304 761**	**20 236 155**	**565 618**	**8 502 988**
Alabama	1 206 712	233 720	356 112	616 880	39 200	29 428	7 917	1 855
Alaska	402 247	306 600	20 215	75 432	7 325	5 848	696	781
Arizona	400 708	214 840	61 222	124 646	189 046	161 914	8 851	18 281
Arkansas	301 513	9 720	218 229	73 564	4 085	1 940	1 846	299
California	1 061 356	313 120	524 533	223 703	6 911 875	5 187 504	78 035	1 646 336
Colorado	774 076	583 440	115 693	74 943	54 951	45 303	7 565	2 083
Connecticut	90 736	1 200	79 644	9 892	316 808	264 911	4 442	47 455
Delaware	38 845	280	31 471	7 094	2 810	1 540	1 203	67
District of Columbia	530 614	319 080	40 754	170 780	819 795	186 989	40 409	592 397
Florida	501 784	124 040	293 122	84 622	2 063 474	1 500 205	42 434	520 835
Georgia	2 687 103	2 088 840	284 049	314 214	500 436	328 791	17 587	154 058
Hawaii	898 482	684 200	91 263	123 019	1 318 332	900 434	5 169	412 729
Idaho	67 536	1 480	48 918	17 138	8 830	4 422	1 791	2 617
Illinois	528 364	24 560	278 141	225 663	1 012 586	928 084	20 712	63 790
Indiana	369 879	19 120	305 419	45 340	183 615	21 014	5 190	157 411
Iowa	223 402	7 320	194 899	21 183	11 555	7 670	3 722	163
Kansas	777 917	521 640	131 115	125 162	8 665	6 673	1 967	25
Kentucky	1 649 920	1 388 560	122 987	138 373	27 602	11 956	4 060	11 586
Louisiana	706 404	382 240	225 863	98 301	159 001	94 593	13 102	51 306
Maine	69 740	7 680	56 159	5 901	358 798	120 777	6 638	231 383
Maryland	935 607	282 880	174 552	478 175	1 617 463	738 561	4 674	874 228
Massachusetts	243 409	10 200	153 257	79 952	48 055	31 175	3 562	13 318
Michigan	391 975	17 920	170 178	203 877	46 446	38 222	7 325	899
Minnesota	293 935	10 440	240 904	42 591	27 849	18 812	8 406	631
Mississippi	314 151	15 680	194 676	103 795	428 625	312 401	4 898	111 326
Missouri	872 450	367 880	343 069	161 501	122 291	83 247	29 527	9 517
Montana	65 642	1 080	52 143	12 419	1 655	824	831	–
Nebraska	132 639	6 080	79 862	46 697	37 412	33 349	3 474	589
Nevada	51 126	3 880	38 281	8 965	64 739	49 734	3 246	11 759
New Hampshire	85 231	320	69 132	15 779	40 663	36 575	1 370	2 718
New Jersey	617 408	37 120	173 644	406 644	176 207	57 778	4 589	113 840
New Mexico	176 566	10 360	68 347	97 859	15 729	10 983	2 881	1 865
New York	1 202 644	630 920	365 371	206 353	179 580	150 431	22 382	6 767
North Carolina	2 213 901	1 714 400	333 055	166 446	1 915 892	1 623 465	11 257	281 170
North Dakota	73 571	880	60 909	11 782	1 500	809	590	101
Ohio	328 579	18 000	274 166	36 413	53 106	32 333	17 570	3 203
Oklahoma	784 311	484 600	177 752	121 959	97 219	87 658	5 754	3 807
Oregon	203 585	8 480	121 446	73 659	28 145	21 690	5 636	819
Pennsylvania	651 207	43 520	374 645	233 042	506 890	98 588	19 871	388 431
Rhode Island	60 436	4 120	50 116	6 200	359 499	132 886	6 630	219 983
South Carolina	716 266	428 200	217 710	70 356	818 587	646 795	8 076	163 716
South Dakota	99 041	1 720	86 826	10 495	950	243	677	30
Tennessee	382 389	12 840	251 449	118 100	151 448	99 871	10 977	40 600
Texas	3 513 568	2 498 920	494 005	520 643	525 971	429 860	39 208	56 903
Utah	283 020	11 840	206 087	65 093	15 807	11 192	3 400	1 215
Vermont	48 491	800	40 048	7 643	1 941	1 653	259	29
Virginia	2 153 286	1 096 550	238 188	818 548	6 187 056	4 574 966	34 127	1 577 963
Washington	1 266 414	812 800	282 977	170 637	1 626 286	950 771	19 259	656 256
West Virginia	157 597	6 720	117 402	33 475	19 467	14 221	2 104	3 142
Wisconsin	221 485	9 680	166 829	44 976	18 427	11 245	6 673	509
Wyoming	29 137	160	23 555	5 422	443	18	425	–
American Samoa	4 154	–	4 104	50	–	–	–	–
Fed. States of Micronesia	–	–	–	–	–	–	–	–
Guam	14 957	1 560	13 121	276	148 635	118 015	6	30 614
Marshall Islands	–	–	–	–	–	–	–	–
Northern Marianas	11	–	–	11	–	–	–	–
Palau	–	–	–	–	–	–	–	–
Puerto Rico	242 357	7 440	217 435	17 482	21 794	7 657	2 554	11 583
Virgin Islands	10 982	–	9 097	1 885	131	131	–	–
Undistributed	155 200	155 200	–	–	64	–	64	–

See footnotes at end of table.

Table 6. **Federal Government Expenditure for Salaries and Wages, by Agency, by State and Outlying Area: Fiscal Year 2004**—Con.

[In thousand dollars. Detail may not add to total because of rounding. For meaning of abbreviations and symbols, see introductory text]

State and outlying area	Department of Defense—Con.				Nondefense agencies			
	Military services—Con.							
	Air Force							
	Total	Active military	Inactive military	Civilian	Total[1]	Department of Agriculture	Department of Commerce	Department of Education
United States, total	**22 609 920**	**14 751 541**	**632 070**	**7 226 309**	**136 618 955**	**5 707 828**	**2 538 313**	**364 676**
Alabama	380 057	243 685	23 143	113 229	1 795 899	71 131	6 105	84
Alaska	591 290	499 720	6 837	84 733	714 139	57 333	32 173	–
Arizona	718 548	557 142	14 230	147 176	2 244 582	107 299	9 867	–
Arkansas	262 566	211 000	15 844	35 722	937 219	114 410	2 932	–
California	1 561 862	997 056	43 182	521 624	12 100 523	467 971	60 915	14 478
Colorado	795 324	538 087	10 822	246 415	2 690 899	205 070	91 017	5 565
Connecticut	27 000	7 380	8 503	11 117	1 121 872	10 656	3 732	–
Delaware	213 686	165 010	4 885	43 791	235 890	12 899	457	–
District of Columbia	263 351	215 497	588	47 266	13 891 484	606 268	281 857	266 492
Florida	1 684 464	1 221 147	25 447	437 870	6 005 001	101 044	54 213	335
Georgia	1 150 553	507 017	27 855	615 681	3 887 526	161 026	14 041	15 497
Hawaii	385 526	280 748	12 418	92 360	509 979	29 128	16 377	–
Idaho	205 049	176 262	1 076	27 711	614 668	148 557	7 224	–
Illinois	510 247	333 739	16 584	159 924	4 878 485	102 378	14 649	13 595
Indiana	81 027	15 539	17 351	48 137	1 661 645	51 912	57 167	107
Iowa	40 736	10 400	8 588	21 748	970 810	122 863	4 400	74
Kansas	217 042	147 515	19 794	49 733	1 189 624	63 122	10 167	–
Kentucky	27 757	16 723	2 062	8 972	1 482 706	66 825	6 547	–
Louisiana	353 501	269 551	13 383	70 567	1 581 530	170 432	9 737	–
Maine	22 496	8 559	3 056	10 881	490 845	17 189	5 061	–
Maryland	579 439	466 463	4 625	108 351	7 279 880	250 021	790 690	–
Massachusetts	283 286	112 068	21 474	149 744	2 906 164	25 884	35 739	7 157
Michigan	88 752	24 367	10 954	53 431	2 980 207	76 354	17 382	–
Minnesota	60 198	15 367	13 541	31 290	1 905 350	113 411	7 703	353
Mississippi	451 211	329 282	6 136	115 793	888 577	112 576	14 163	–
Missouri	225 376	167 948	5 926	51 502	2 721 617	261 736	30 525	7 680
Montana	170 237	138 278	2 642	29 317	646 948	172 933	7 187	–
Nebraska	414 529	319 539	8 985	86 005	699 817	90 441	5 403	–
Nevada	410 765	354 147	2 826	53 792	814 126	24 327	6 986	–
New Hampshire	19 772	10 666	1 807	7 299	497 825	21 520	2 109	–
New Jersey	306 122	233 459	6 702	65 961	3 178 038	30 849	15 839	–
New Mexico	652 357	482 195	8 937	161 225	1 204 781	92 963	4 651	–
New York	216 908	78 685	28 880	109 343	7 385 357	65 114	23 033	7 111
North Carolina	489 032	423 928	13 785	51 319	2 500 687	118 710	29 831	–
North Dakota	334 255	278 941	7 930	47 384	374 453	51 526	3 914	–
Ohio	1 115 360	375 487	28 592	711 281	3 616 616	57 267	9 361	2 364
Oklahoma	1 143 096	416 110	12 975	714 011	1 380 544	60 592	20 265	–
Oregon	75 099	22 374	14 435	38 290	1 594 074	253 399	20 239	–
Pennsylvania	129 989	34 904	26 554	68 531	4 918 718	99 905	14 527	8 034
Rhode Island	24 144	12 139	3 110	8 895	379 795	3 024	3 118	–
South Carolina	498 450	414 957	16 807	66 686	1 074 994	56 074	17 758	–
South Dakota	166 628	132 163	7 871	26 594	496 710	54 782	5 614	–
Tennessee	83 279	29 895	13 137	40 247	2 821 119	71 643	8 097	183
Texas	2 309 227	1 655 023	21 586	632 618	8 150 308	218 466	38 245	9 395
Utah	753 513	219 615	2 670	531 228	1 049 633	105 240	7 941	–
Vermont	16 497	6 285	1 607	8 605	335 487	18 156	2 324	–
Virginia	1 266 902	980 730	13 190	272 982	5 324 022	147 817	603 144	–
Washington	427 734	329 508	17 812	80 414	2 692 868	130 170	85 055	5 761
West Virginia	27 652	10 749	3 517	13 386	1 152 050	46 337	2 738	–
Wisconsin	63 537	19 276	12 843	31 418	1 586 091	103 695	7 030	–
Wyoming	172 853	139 249	1 638	31 966	317 657	49 338	3 680	–
American Samoa	–	–	–	–	5 071	384	1 068	–
Fed. States of Micronesia	–	–	–	–	–	–	–	–
Guam	113 134	86 995	7 406	18 733	38 776	3 453	1 889	–
Marshall Islands	–	–	–	–	–	–	–	–
Northern Marianas	–	–	–	–	6 253	498	–	–
Palau	–	–	–	–	–	–	–	–
Puerto Rico	26 788	7 721	5 056	14 011	726 455	30 927	2 427	411
Virgin Islands	1 717	1 251	466	–	53 278	783	–	–
Undistributed	–	–	–	–	3 909 285	–	–	–

See footnotes at end of table.

Table 6. **Federal Government Expenditure for Salaries and Wages, by Agency, by State and Outlying Area: Fiscal Year 2004**—Con.

[In thousand dollars. Detail may not add to total because of rounding. For meaning of abbreviations and symbols, see introductory text]

State and outlying area	Nondefense agencies—Con.							
	Department of Energy	Environmental Protection Agency	Federal Deposit Insurance Corporation	General Services Administration	Department of Health and Human Services	Department of Homeland Security	Department of Housing and Urban Development	Department of the Interior
United States, total	**1 326 615**	**1 494 644**	**502 566**	**936 686**	**4 393 816**	**8 433 962**	**812 386**	**4 126 443**
Alabama	–	3 199	2 537	3 415	3 477	40 618	5 882	8 521
Alaska	100	2 285	–	2 842	29 007	44 213	2 952	134 268
Arizona	16 869	421	1 902	3 894	192 144	290 973	8 740	238 333
Arkansas	2 432	–	1 975	1 350	25 195	16 907	4 434	16 687
California	41 679	77 689	29 026	68 299	85 623	1 118 928	50 608	386 695
Colorado	56 028	60 893	2 991	24 158	32 370	113 109	27 180	473 094
Connecticut	149	665	2 287	870	1 905	49 554	5 210	3 317
Delaware	–	–	978	188	670	2 449	265	2 310
District of Columbia	370 448	439 650	191 070	252 608	227 312	837 923	282 113	291 230
Florida	109	6 875	5 546	6 958	17 235	583 192	20 076	79 963
Georgia	6 750	88 950	16 797	47 144	475 754	277 016	31 352	61 692
Hawaii	182	492	–	2 900	1 329	82 196	1 649	27 259
Idaho	32 554	1 837	–	1 162	2 532	19 184	951	119 646
Illinois	28 183	102 430	25 062	50 555	52 800	246 016	36 021	14 495
Indiana	–	123	3 237	2 423	2 339	47 045	5 819	13 173
Iowa	963	238	5 657	1 275	1 215	13 680	2 489	7 224
Kansas	–	41 636	6 876	979	11 339	18 103	12 654	21 069
Kentucky	2 008	220	4 537	1 073	1 085	44 634	5 274	19 000
Louisiana	6 686	1 056	3 972	2 870	11 553	80 792	7 754	64 489
Maine	–	–	–	457	1 392	44 118	513	10 271
Maryland	130 533	7 238	2 350	12 990	2 362 390	205 768	9 911	45 054
Massachusetts	1 542	60 117	17 686	18 699	39 636	170 142	17 679	66 580
Michigan	–	25 903	3 233	5 174	8 132	173 783	12 566	21 548
Minnesota	65	6 407	4 903	2 906	22 449	87 169	7 324	45 700
Mississippi	–	2 149	2 287	787	1 187	18 005	3 888	23 474
Missouri	8 274	821	15 930	56 799	29 739	86 741	9 184	46 033
Montana	9 918	2 716	1 041	1 259	49 678	37 244	701	109 713
Nebraska	1 319	92	3 181	1 066	4 599	46 779	3 535	25 491
Nevada	29 763	12 832	–	2 013	3 498	70 147	2 238	108 924
New Hampshire	147	–	1 933	1 320	659	11 571	3 259	5 065
New Jersey	1 582	18 665	3 910	13 696	11 687	210 791	10 431	19 430
New Mexico	75 293	162	1 498	2 722	135 845	78 462	2 334	259 467
New York	13 090	61 620	18 027	49 194	62 836	574 611	40 932	52 414
North Carolina	125	99 028	3 785	3 336	63 840	112 106	8 169	30 754
North Dakota	4 323	–	2 868	1 001	21 524	28 764	503	44 272
Ohio	10 627	45 361	2 374	7 353	39 914	96 429	18 193	16 865
Oklahoma	9 280	4 397	3 977	2 480	69 130	32 230	10 054	55 203
Oregon	108 883	9 728	1 505	2 691	11 302	56 978	4 385	186 560
Pennsylvania	30 926	70 964	5 471	40 531	64 717	150 291	31 902	68 597
Rhode Island	–	6 036	–	868	639	32 404	2 163	3 282
South Carolina	38 240	85	1 773	1 731	1 526	42 419	5 538	11 735
South Dakota	12 202	73	2 131	877	56 056	7 268	458	75 105
Tennessee	52 793	417	11 736	2 588	6 761	50 622	11 107	34 718
Texas	13 633	72 169	70 364	71 759	51 761	1 036 490	45 343	63 035
Utah	1 528	139	3 511	1 843	2 710	32 044	1 916	105 601
Vermont	–	82	–	337	577	97 317	424	3 319
Virginia	1 153	109 610	787	117 601	3 393	520 952	7 419	285 449
Washington	178 796	43 327	4 230	31 431	48 528	206 438	14 926	134 896
West Virginia	22 804	1 924	1 176	1 707	27 293	18 265	1 853	43 951
Wisconsin	59	153	5 670	1 769	3 553	28 641	5 371	35 809
Wyoming	4 577	–	–	810	4 537	4 500	318	91 182
American Samoa	–	–	–	–	–	647	–	888
Fed. States of Micronesia	–	–	–	–	–	–	–	–
Guam	–	59	–	–	–	13 839	64	1 110
Marshall Islands	–	–	–	–	–	–	–	–
Northern Marianas	–	80	–	–	47	2 731	–	764
Palau	–	–	–	–	–	–	–	–
Puerto Rico	–	3 523	779	1 825	7 365	101 557	6 362	6 958
Virgin Islands	–	108	–	103	32	19 167	–	4 761
Undistributed	–	–	–	–	–	–	–	–

See footnotes at end of table.

Table 6. **Federal Government Expenditure for Salaries and Wages, by Agency, by State and Outlying Area: Fiscal Year 2004**—Con.

[In thousand dollars. Detail may not add to total because of rounding. For meaning of abbreviations and symbols, see introductory text]

State and outlying area	Nondefense agencies—Con.							
	Department of Justice	Department of Labor	National Aeronautics and Space Administration	National Archives and Records	National Science Foundation	United States Postal Service	Small Business Administration	Social Security Administration
United States, total	**10 133 630**	**1 242 288**	**1 659 774**	**143 471**	**109 882**	**52 030 998**	**255 926**	**3 855 721**
Alabama	69 752	9 837	228 313	59	–	651 425	2 796	137 177
Alaska	12 541	1 007	–	218	214	137 423	1 204	2 823
Arizona	124 501	3 596	284	–	–	830 069	1 861	32 278
Arkansas	41 020	3 213	–	1 155	–	420 941	2 846	25 997
California	599 691	66 469	201 848	5 858	–	5 645 035	30 927	373 414
Colorado	137 221	29 666	585	2 082	–	931 173	9 258	42 051
Connecticut	50 747	5 283	84	–	–	706 784	1 679	23 453
Delaware	11 005	762	–	–	–	145 215	377	3 605
District of Columbia	1 630 167	478 703	124 650	18 762	–	391 722	74 135	20 617
Florida	388 134	31 933	155 463	–	–	2 813 123	5 085	135 381
Georgia	177 805	39 056	–	4 062	–	1 403 640	12 610	96 708
Hawaii	27 533	1 672	–	–	–	181 032	1 468	6 163
Idaho	16 224	2 068	–	–	–	187 755	831	6 959
Illinois	223 926	57 026	84	2 037	226	2 612 047	5 942	193 935
Indiana	69 655	7 161	60	–	–	1 002 492	1 427	44 621
Iowa	19 095	2 364	–	933	–	595 061	1 484	18 827
Kansas	63 098	4 156	–	2 281	–	557 485	1 161	19 553
Kentucky	133 066	29 006	–	–	–	634 773	2 147	45 602
Louisiana	119 411	7 031	918	–	–	675 177	1 566	47 796
Maine	8 688	1 863	–	–	–	279 873	1 291	10 709
Maryland	295 056	6 653	263 401	59 370	–	1 099 574	2 061	798 895
Massachusetts	97 901	34 158	142	4 202	166	1 448 442	3 315	70 045
Michigan	110 601	7 935	114	1 365	–	1 831 430	2 319	78 629
Minnesota	88 788	4 054	–	–	–	1 064 700	1 822	27 371
Mississippi	43 152	3 419	23 553	–	–	363 509	1 017	34 004
Missouri	98 981	28 723	77	26 673	–	1 245 983	5 025	140 700
Montana	13 023	1 901	107	–	–	173 554	842	6 738
Nebraska	16 455	2 580	–	–	–	370 546	1 020	10 271
Nevada	37 697	2 013	–	–	–	334 478	1 291	11 026
New Hampshire	11 853	2 983	101	–	–	277 297	1 146	7 940
New Jersey	209 988	14 487	164	–	–	2 033 826	2 770	60 098
New Mexico	36 190	2 588	4 880	79	–	269 505	1 068	41 733
New York	371 252	51 056	2 565	2 009	–	3 868 775	13 923	260 807
North Carolina	114 249	5 294	–	–	61	1 340 112	2 214	61 429
North Dakota	7 048	1 330	–	–	–	142 387	1 136	5 599
Ohio	101 858	31 176	160 924	2 924	–	2 074 356	3 312	88 670
Oklahoma	82 508	3 585	–	–	–	550 887	1 064	28 116
Oregon	51 470	3 108	99	–	–	552 018	1 689	26 249
Pennsylvania	301 154	70 969	–	2 448	–	2 526 715	5 475	229 152
Rhode Island	9 716	1 808	–	–	–	217 288	945	9 010
South Carolina	74 306	2 886	–	–	–	532 036	939	34 252
South Dakota	17 110	1 024	–	–	–	154 766	822	5 598
Tennessee	80 042	7 752	–	–	–	990 742	1 582	57 051
Texas	575 352	58 234	275 633	5 485	–	3 310 536	19 475	165 915
Utah	29 406	8 681	674	–	–	339 002	1 526	10 846
Vermont	7 418	415	–	–	–	144 461	1 090	3 574
Virginia	758 468	37 397	211 938	–	109 183	1 346 144	5 774	120 995
Washington	74 242	19 365	–	1 469	32	997 088	3 819	81 323
West Virginia	216 473	33 822	3 005	–	–	330 708	977	26 226
Wisconsin	49 107	7 172	108	–	–	960 517	1 819	38 997
Wyoming	8 219	1 227	–	–	–	86 651	930	2 348
American Samoa	–	–	–	–	–	628	86	206
Fed. States of Micronesia	–	–	–	–	–	–	–	–
Guam	5 468	53	–	–	–	7 603	422	527
Marshall Islands	–	–	–	–	–	–	–	–
Northern Marianas	944	104	–	–	–	691	–	210
Palau	–	–	–	–	–	–	–	–
Puerto Rico	63 614	2 464	–	–	–	226 023	2 611	22 779
Virgin Islands	8 474	–	–	–	–	15 772	505	723
Undistributed	2 142 770	–	–	–	–	–	–	–

See footnotes at end of table.

Table 6. **Federal Government Expenditure for Salaries and Wages, by Agency, by State and Outlying Area: Fiscal Year 2004**—Con.

[In thousand dollars. Detail may not add to total because of rounding. For meaning of abbreviations and symbols, see introductory text]

State and outlying area	Nondefense agencies—Con.				
	Department of State	Department of Transportation	Department of the Treasury	Department of Veterans Affairs	All other nondefense[2]
United States, total	**1 111 956**	**5 638 180**	**6 835 610**	**13 008 712**	**8 097 699**
Alabama	433	28 246	31 585	225 966	224 784
Alaska	66	113 384	6 857	24 796	875
Arizona	1 250	55 049	41 187	267 148	16 458
Arkansas	86	22 115	15 620	213 450	3 172
California	12 928	485 216	743 699	1 208 948	108 886
Colorado	632	135 992	105 429	167 999	35 543
Connecticut	1 201	22 741	46 922	128 269	4 366
Delaware	–	3 012	10 565	39 255	671
District of Columbia	973 045	724 186	807 575	454 832	4 028 073
Florida	25 912	285 271	193 421	849 799	29 233
Georgia	1 583	246 382	318 410	316 288	58 758
Hawaii	1 438	35 568	10 569	32 299	3 264
Idaho	–	13 168	7 860	45 610	379
Illinois	5 175	238 147	178 102	526 390	141 751
Indiana	–	111 145	55 839	173 731	9 897
Iowa	–	19 986	16 710	131 954	1 599
Kansas	126	100 616	100 339	143 104	5 200
Kentucky	189	39 445	213 366	158 892	69 339
Louisiana	4 528	34 210	41 104	227 168	8 725
Maine	72	17 322	8 873	59 325	729
Maryland	2 687	46 695	380 839	193 329	278 501
Massachusetts	3 443	123 750	212 979	319 422	36 466
Michigan	528	76 912	137 048	320 530	14 134
Minnesota	199	111 617	54 809	237 680	9 870
Mississippi	139	16 576	15 593	178 431	18 348
Missouri	46	107 427	192 381	302 553	11 923
Montana	179	15 037	7 129	34 697	1 082
Nebraska	142	15 941	17 673	81 106	1 442
Nevada	–	36 007	22 244	105 977	1 857
New Hampshire	4 919	78 882	13 323	35 185	723
New Jersey	1 152	162 592	95 622	186 126	9 716
New Mexico	509	71 269	11 618	109 006	2 476
New York	23 616	285 548	497 358	892 225	96 141
North Carolina	3 280	49 990	60 309	316 102	12 850
North Dakota	–	12 884	5 967	39 026	381
Ohio	–	147 589	173 788	483 216	22 257
Oklahoma	142	251 382	36 677	153 127	2 521
Oregon	–	28 826	34 096	195 002	2 506
Pennsylvania	3 728	92 932	421 678	568 279	93 373
Rhode Island	645	9 750	11 398	51 426	940
South Carolina	13 760	26 413	17 236	161 837	4 026
South Dakota	–	8 053	6 034	88 031	706
Tennessee	–	111 961	223 699	348 057	742 785
Texas	16 475	427 997	565 983	899 284	68 583
Utah	–	71 527	232 674	89 376	3 307
Vermont	–	8 141	5 172	41 318	319
Virginia	4 260	242 388	116 404	273 677	96 068
Washington	3 443	191 938	79 019	277 519	14 861
West Virginia	–	15 057	162 704	188 745	2 934
Wisconsin	–	27 890	39 361	245 350	6 703
Wyoming	–	8 241	4 800	45 780	308
American Samoa	–	869	–	58	–
Fed. States of Micronesia	–	–	–	–	–
Guam	–	3 513	–	583	25
Marshall Islands	–	–	–	–	–
Northern Marianas	–	176	–	–	8
Palau	–	–	–	–	–
Puerto Rico	–	20 235	25 510	150 736	23 416
Virgin Islands	–	974	453	693	20
Undistributed	–	–	–	–	1 764 421

[1]The "undistributed" amount includes the salary and wages data for the Federal Judiciary that could not be geographically allocated.
[2]The "undistributed" amount includes the salaries and wages of the Federal Judiciary that could not be geographically allocated.

Note: Department of Defense data represent salaries, wages, and compensation, such as housing allowances; distributions by state are based on duty station. State detail for all other federal government agencies are estimates, based on place of employment. See text for additional information.

Table 7. **Federal Government Direct Loan Programs—Volume of Assistance Provided by State and Outlying Area: Fiscal Year 2004**

[In thousand dollars. Detail may not add to total because ofrounding. For meaning of abbreviations and symbols, see introductory text]

State and outlying area	Total	Department of Agriculture		Federal direct student loans	Other
		Commodity loans—price supports	Other		
United States, total	**30 065 061**	**2 771 370**	**4 019 058**	**22 072 946**	**1 201 686**
Alabama	934 471	360 805	66 273	501 604	5 789
Alaska	32 284	–	17 782	11 169	3 332
Arizona	547 083	3	35 775	509 431	1 875
Arkansas	169 253	–	113 189	54 786	1 277
California	2 924 512	458 900	219 615	2 025 121	220 876
Colorado	434 462	1 132	48 730	375 753	8 848
Connecticut	116 373	–	13 719	100 508	2 145
Delaware	68 232	–	19 871	44 267	4 094
District of Columbia	266 192	–	–	231 966	34 225
Florida	659 440	–	69 887	457 756	131 796
Georgia	1 021 687	1	102 013	914 310	5 362
Hawaii	21 104	–	20 196	668	240
Idaho	375 563	342	67 576	307 645	–
Illinois	1 386 263	–	106 798	1 230 438	49 027
Indiana	814 887	–	90 478	694 007	30 403
Iowa	923 422	7	116 928	798 339	8 148
Kansas	248 461	4 912	57 770	182 142	3 636
Kentucky	429 142	80 415	148 121	174 075	26 532
Louisiana	166 606	–	102 129	48 437	16 040
Maine	82 975	–	50 960	31 135	881
Maryland	563 279	–	37 041	459 153	67 086
Massachusetts	928 697	–	33 000	891 098	4 598
Michigan	2 208 204	–	134 308	2 044 682	29 214
Minnesota	667 408	6	113 503	551 654	2 246
Mississippi	1 301 364	1 156 247	92 118	48 557	4 442
Missouri	479 863	–	94 907	346 382	38 574
Montana	117 980	486	41 407	71 642	4 445
Nebraska	246 220	433	77 985	154 190	13 612
Nevada	141 417	3	15 722	123 996	1 695
New Hampshire	63 249	–	32 097	28 587	2 565
New Jersey	451 765	–	37 749	375 201	38 815
New Mexico	169 734	–	34 617	134 773	343
New York	1 905 475	–	99 020	1 765 762	40 693
North Carolina	1 015 222	314 916	224 901	386 117	89 287
North Dakota	47 822	57	46 730	–	1 035
Ohio	1 881 693	–	105 443	1 724 026	52 224
Oklahoma	186 299	159	89 540	95 129	1 470
Oregon	821 413	–	78 209	742 177	1 027
Pennsylvania	254 313	–	122 494	93 564	38 255
Rhode Island	163 152	–	10 685	150 658	1 809
South Carolina	312 816	–	70 150	241 182	1 484
South Dakota	70 078	7	64 423	3 310	2 337
Tennessee	403 014	15 926	136 467	240 279	10 343
Texas	938 100	376 018	274 900	244 949	42 234
Utah	51 272	4	46 446	4 523	300
Vermont	36 377	–	21 241	15 136	–
Virginia	1 151 723	70	97 178	965 394	89 081
Washington	755 676	463	75 818	659 327	20 069
West Virginia	533 703	–	47 174	468 827	17 702
Wisconsin	378 183	53	104 212	263 063	10 855
Wyoming	8 653	6	8 429	13	205
American Samoa	7 513	–	–	–	7 513
Fed. States of Micronesia	2 064	–	1 773	–	291
Guam	5 930	–	960	2 081	2 889
Marshall Islands	1 685	–	1 685	–	–
Northern Marianas	3 369	–	1 049	–	2 320
Palau	407	–	407	–	–
Puerto Rico	159 365	–	71 170	82 122	6 074
Virgin Islands	8 152	–	6 288	1 833	32
Undistributed	–	–	–	–	–

Note: Amounts represent dollar volume of direct loans made during the fiscal year. See text for additional information.

Table 8. **Federal Government Guaranteed Loan Programs—Volume of Coverage Provided by State and Outlying Area: Fiscal Year 2004**

[In thousand dollars. Detail may not add to total because of rounding. For meaning of abbreviations and symbols, see introductory text]

State and outlying area	Total	Mortgage insurance for homes	Federal Family Education Loan program	Veterans housing guaranteed and insured loans—VA home loans	Mortgage insurance—condominiums	U.S.D.A.—guaranteed loans	Small business loans	Other
United States, total	**228 779 115**	**109 072 336**	**45 097 174**	**35 315 000**	**7 119 226**	**12 303 320**	**18 237 607**	**1 634 451**
Alabama	2 909 379	1 245 827	669 600	603 665	13 710	244 053	132 524	–
Alaska	1 077 286	475 318	56 871	294 589	93 352	134 101	23 056	–
Arizona	8 775 014	3 693 177	2 724 189	1 642 498	132 366	128 236	454 548	–
Arkansas	1 990 458	819 609	414 438	277 770	2 562	380 178	95 900	–
California	16 012 010	5 938 035	3 648 825	1 966 460	638 043	259 589	3 526 058	35 000
Colorado	9 270 009	5 527 276	804 005	1 362 598	678 608	393 169	504 354	–
Connecticut	2 603 753	1 210 058	514 865	121 224	222 088	23 476	448 489	63 553
Delaware	636 702	289 724	83 656	156 278	4 191	43 011	59 842	–
District of Columbia	1 035 486	190 052	566 671	13 210	21 407	–	176 650	67 497
Florida	12 632 586	5 621 421	2 497 149	2 742 847	527 581	474 988	768 593	6
Georgia	9 294 907	5 680 038	1 107 501	1 446 354	124 959	515 464	420 591	–
Hawaii	601 631	149 822	120 743	100 623	119 223	70 441	40 778	–
Idaho	1 309 290	697 050	78 203	269 705	2 908	152 253	109 171	–
Illinois	10 260 918	5 412 151	2 233 512	893 705	683 727	294 229	743 594	–
Indiana	5 686 585	3 178 849	1 318 671	583 738	53 936	370 093	181 297	–
Iowa	1 609 590	451 048	420 127	184 853	22 036	411 344	120 182	–
Kansas	1 873 109	747 025	479 112	340 416	5 689	187 966	112 901	–
Kentucky	2 660 966	1 138 111	516 830	374 301	47 849	431 834	152 040	–
Louisiana	2 725 259	1 169 642	848 312	319 279	15 473	290 907	81 647	–
Maine	787 375	234 422	206 913	90 094	7 532	75 808	172 607	–
Maryland	7 535 946	4 477 207	497 696	1 632 411	559 174	116 609	252 847	–
Massachusetts	3 495 177	1 477 336	1 158 566	153 766	150 766	37 701	517 041	–
Michigan	6 361 166	3 577 469	1 176 680	588 547	188 099	468 728	361 643	–
Minnesota	4 332 931	1 602 966	1 037 069	372 578	298 236	613 295	408 788	–
Mississippi	1 849 257	787 118	448 356	290 507	1 252	217 723	104 301	–
Missouri	4 688 908	2 038 865	1 183 176	680 196	51 566	415 741	319 365	–
Montana	835 926	310 042	171 711	103 863	7 983	185 725	56 602	–
Nebraska	1 602 579	603 997	319 790	383 323	1 689	212 682	81 097	–
Nevada	2 680 989	1 463 136	79 666	860 244	100 611	12 859	164 475	–
New Hampshire	836 850	271 281	272 621	93 140	52 920	29 885	117 003	–
New Jersey	6 291 918	4 308 482	582 567	385 130	428 008	16 492	571 238	1
New Mexico	1 623 561	907 831	155 561	419 865	12 800	65 173	62 331	–
New York	10 256 411	3 797 471	3 461 514	307 663	47 166	128 950	1 625 348	888 300
North Carolina	6 612 847	3 133 601	935 034	1 793 022	100 456	346 478	256 555	47 700
North Dakota	759 337	176 979	195 060	80 908	5 477	239 828	61 085	–
Ohio	8 028 767	4 143 894	1 605 874	1 058 209	163 873	395 058	578 158	83 701
Oklahoma	2 735 568	1 186 408	592 261	437 883	11 262	369 265	134 690	3 800
Oregon	2 714 452	1 325 005	473 524	544 238	43 372	115 161	213 153	–
Pennsylvania	7 402 576	2 489 193	3 311 412	759 797	80 235	228 883	519 306	13 750
Rhode Island	796 748	418 520	254 500	37 907	15 034	980	69 807	–
South Carolina	2 304 559	850 315	591 799	505 186	10 525	245 969	100 766	–
South Dakota	756 898	186 318	200 538	99 354	653	225 145	44 889	–
Tennessee	4 706 694	2 559 980	866 340	828 487	65 182	227 776	158 930	–
Texas	21 352 662	11 926 975	3 176 142	3 341 789	98 419	965 718	1 518 620	325 000
Utah	3 980 321	2 439 321	336 919	439 136	209 393	240 539	315 012	–
Vermont	422 363	47 878	203 584	32 420	7 791	47 274	77 956	5 460
Virginia	8 601 674	3 877 276	775 994	2 860 061	502 367	155 103	330 189	100 685
Washington	6 154 475	2 929 210	605 030	1 776 193	307 341	140 318	396 382	–
West Virginia	562 262	238 345	122 575	92 478	228	80 058	28 578	–
Wisconsin	2 937 769	830 160	659 309	449 260	26 956	667 265	304 821	–
Wyoming	478 865	176 857	112 723	82 682	474	71 611	34 517	–
American Samoa	38	–	–	–	–	–	38	–
Fed. States of Micronesia	–	–	–	–	–	–	–	–
Guam	30 352	1 224	3 960	2 837	83	15 204	7 043	–
Marshall Islands	–	–	–	–	–	–	–	–
Northern Marianas	773	–	–	–	–	63	710	–
Palau	35 000	–	–	–	–	35 000	–	–
Puerto Rico	1 248 709	640 323	219 423	37 234	151 232	83 856	116 641	–
Virgin Islands	11 473	2 699	2	479	1 366	4 062	2 864	–
Undistributed	–	–	–	–	–	–	–	–

Note: Amounts represent dollar volume of loans guaranteed during the fiscal year. See text for additional information.

Table 9. **Federal Government Insurance Programs—Volume of Coverage Provided by State and Outlying Area: Fiscal Year 2004**

[In thousand dollars. Detail may not add to total because of rounding. For meaning of abbreviations and symbols, see introductory text]

State and outlying area	Total	Flood insurance	Crop insurance	Foreign investment insurance	Life insurance for veterans	Other
United States, total	**773 198 632**	**722 811 352**	**46 752 550**	**1 279 824**	**1 865 424**	**489 481**
Alabama	6 011 149	5 699 585	281 450	–	25 308	4 805
Alaska	408 402	399 394	546	–	2 560	5 902
Arizona	5 050 723	4 798 238	176 350	25 000	42 193	8 942
Arkansas	1 815 360	1 280 109	517 423	–	15 925	1 903
California	50 435 096	46 968 582	3 160 344	34 090	193 721	78 359
Colorado	3 327 343	2 657 932	606 102	883	29 866	32 560
Connecticut	5 516 296	5 249 687	76 984	158 150	29 881	1 593
Delaware	3 322 296	3 121 411	52 508	141 800	5 822	755
District of Columbia	141 558	114 336	–	19 780	3 444	3 999
Florida	309 479 746	306 582 634	2 668 739	9 360	172 441	46 572
Georgia	13 448 971	12 576 633	793 509	72	41 776	36 982
Hawaii	6 436 137	6 321 889	93 867	–	15 979	4 402
Idaho	1 509 403	931 489	508 485	60 000	8 138	1 292
Illinois	9 341 948	5 290 450	3 942 722	21 000	77 571	10 205
Indiana	4 892 213	2 831 007	2 028 611	–	28 083	4 512
Iowa	6 202 929	1 023 505	5 155 925	–	22 923	576
Kansas	3 090 385	1 016 179	2 034 337	10 782	18 523	10 564
Kentucky	2 445 375	1 987 898	436 858	–	18 352	2 267
Louisiana	52 929 954	52 451 732	410 144	20 060	22 126	25 891
Maine	1 119 854	1 055 671	54 031	–	9 994	158
Maryland	7 916 989	7 674 812	193 648	–	39 706	8 822
Massachusetts	7 101 746	6 996 266	46 969	7 200	50 114	1 197
Michigan	4 066 748	3 113 725	898 124	–	50 882	4 017
Minnesota	4 828 383	1 138 473	3 649 111	–	38 287	2 511
Mississippi	5 553 703	5 049 874	484 623	360	13 323	5 523
Missouri	3 648 889	2 569 241	1 033 362	–	35 670	10 615
Montana	1 004 603	402 277	579 038	–	7 541	15 746
Nebraska	4 632 969	1 461 707	3 155 584	–	13 814	1 864
Nevada	3 061 166	3 029 637	16 456	–	12 997	2 077
New Hampshire	747 841	727 970	10 069	–	9 802	–
New Jersey	32 225 292	32 078 618	71 795	2 519	64 600	7 760
New Mexico	1 469 257	1 372 734	80 476	–	14 018	2 029
New York	17 643 128	16 979 068	239 994	300 404	122 526	1 136
North Carolina	19 903 402	18 749 168	1 092 552	–	47 476	14 207
North Dakota	2 975 191	681 253	2 283 923	–	4 765	5 250
Ohio	5 291 116	3 828 680	1 374 919	–	69 281	18 237
Oklahoma	1 924 022	1 469 526	430 329	270	20 843	3 054
Oregon	4 902 181	4 291 181	584 585	–	23 794	2 621
Pennsylvania	8 079 382	7 617 076	282 162	76 225	96 822	7 097
Rhode Island	2 017 662	2 008 537	1 297	–	7 828	–
South Carolina	28 273 688	27 907 290	314 404	19 098	25 839	7 057
South Dakota	2 254 999	352 630	1 894 950	–	5 999	1 420
Tennessee	3 084 921	2 378 758	670 947	–	27 895	7 321
Texas	84 451 335	81 791 204	2 178 582	355 514	106 955	19 079
Utah	469 977	426 211	18 938	1 126	11 642	12 060
Vermont	386 375	365 110	16 903	–	4 362	–
Virginia	14 015 983	13 588 841	339 890	14 951	54 650	17 651
Washington	5 388 072	4 474 312	860 955	1 180	41 151	10 474
West Virginia	1 740 278	1 714 766	14 539	–	10 265	707
Wisconsin	2 391 069	1 473 095	867 623	–	39 818	10 533
Wyoming	365 558	292 967	66 869	–	3 536	2 187
American Samoa	868	868	–	–	–	–
Fed. States of Micronesia	–	–	–	–	–	–
Guam	31 807	31 807	–	–	–	–
Marshall Islands	–	–	–	–	–	–
Northern Marianas	73	73	–	–	–	–
Palau	–	–	–	–	–	–
Puerto Rico	4 135 383	4 131 212	–	–	4 171	–
Virgin Islands	289 231	283 816	–	–	426	4 989
Undistributed	210	210	–	–	–	–

Note: Amounts represent dollar volume of the face value of insurance coverage provided during the fiscal year. See text for additional information.

Table 10. Per Capita Amounts of Federal Government Expenditure, by Major Object Category, by State and Outlying Area: Fiscal Year 2004

[In dollars. Detail may not add to total because of rounding. For meaning of abbreviations and symbols, see introductory text]

State and outlying area	United States resident population—July 1, 2004[1]	Total	Retirement and disability	Other direct payments	Grants	Procurement	Salaries and wages
United States, total	**293 655 404**	**7 222.62**	**2 250.36**	**1 588.58**	**1 545.08**	**1 089.06**	**749.55**
Alabama	4 530 182	8 619.41	2 854.30	1 769.68	1 546.92	1 677.61	770.91
Alaska	655 435	12 885.17	1 732.17	1 014.62	4 907.98	2 593.31	2 637.09
Arizona	5 743 834	7 308.59	2 253.24	1 265.49	1 456.10	1 705.62	628.13
Arkansas	2 752 629	7 080.08	2 689.63	1 832.97	1 701.21	307.90	548.37
California	35 893 799	6 474.30	1 785.20	1 434.57	1 519.32	1 121.47	613.74
Colorado	4 601 403	6 532.86	1 938.03	1 150.67	1 226.47	1 248.97	968.71
Connecticut	3 503 604	8 649.37	2 228.98	1 663.40	1 585.71	2 714.05	457.24
Delaware	830 364	6 326.32	2 511.52	1 406.16	1 494.64	319.47	594.54
District of Columbia	553 523	67 982.10	3 400.86	4 823.31	7 596.54	24 112.17	28 049.21
Florida	17 397 161	7 008.82	2 761.93	1 864.24	1 127.17	657.99	597.49
Georgia	8 829 383	6 246.52	2 010.10	1 303.52	1 331.77	658.31	942.81
Hawaii	1 262 840	9 650.53	2 535.75	1 272.21	1 709.09	1 636.03	2 497.44
Idaho	1 393 262	6 436.84	2 191.20	1 183.87	1 431.68	985.60	644.49
Illinois	12 713 634	6 042.99	2 013.35	1 660.48	1 300.27	517.78	551.12
Indiana	6 237 569	6 079.04	2 247.51	1 603.77	1 192.18	641.62	393.97
Iowa	2 954 451	6 591.21	2 359.65	1 900.39	1 366.98	541.30	422.89
Kansas	2 735 502	6 993.48	2 343.93	1 754.96	1 268.00	819.46	807.14
Kentucky	4 145 922	7 649.33	2 551.59	1 573.46	1 626.49	1 118.42	779.38
Louisiana	4 515 770	7 297.55	2 210.24	1 981.93	1 724.33	756.99	624.06
Maine	1 317 253	8 247.88	2 722.86	1 405.61	2 093.71	1 299.18	726.52
Maryland	5 558 058	11 645.42	2 553.09	1 866.09	1 589.93	3 743.00	1 893.30
Massachusetts	6 416 505	8 278.72	2 210.92	1 928.40	2 162.57	1 422.44	554.39
Michigan	10 112 620	5 981.49	2 266.05	1 643.10	1 308.01	407.34	356.99
Minnesota	5 100 958	5 644.18	1 972.00	1 350.92	1 413.22	456.67	451.38
Mississippi	2 902 966	7 694.78	2 513.48	1 789.91	1 852.91	817.25	721.24
Missouri	5 754 618	7 946.69	2 445.15	1 892.77	1 517.79	1 388.65	702.32
Montana	926 865	8 084.85	2 582.61	1 757.96	2 154.97	633.41	955.91
Nebraska	1 747 214	6 750.65	2 329.15	1 830.88	1 448.56	399.02	743.04
Nevada	2 334 771	5 469.24	2 205.53	1 007.22	994.37	685.08	577.04
New Hampshire	1 299 500	6 124.29	2 330.28	1 086.44	1 445.74	758.35	503.49
New Jersey	8 698 879	6 353.04	2 175.22	1 672.53	1 302.83	704.95	497.51
New Mexico	1 903 289	10 436.65	2 459.30	1 300.84	2 449.73	3 138.17	1 088.63
New York	19 227 088	7 484.37	2 143.26	1 806.11	2 600.94	462.31	471.74
North Carolina	8 541 221	6 466.69	2 356.94	1 334.43	1 472.21	460.48	842.63
North Dakota	634 366	9 513.12	2 328.73	2 763.39	2 388.61	792.34	1 240.06
Ohio	11 459 011	6 387.57	2 290.90	1 563.69	1 441.11	605.26	486.61
Oklahoma	3 523 553	7 561.66	2 602.22	1 685.09	1 495.81	795.77	982.76
Oregon	3 594 586	6 084.40	2 351.33	1 404.38	1 442.43	356.86	529.40
Pennsylvania	12 406 292	7 649.36	2 671.78	2 089.05	1 605.30	750.52	532.71
Rhode Island	1 080 632	7 629.99	2 430.78	1 760.34	2 155.30	516.85	766.72
South Carolina	4 198 068	7 158.33	2 575.36	1 368.66	1 463.79	998.75	751.77
South Dakota	770 883	8 563.86	2 388.83	2 512.73	2 102.01	567.89	992.40
Tennessee	5 900 962	7 700.53	2 460.03	1 604.26	1 671.48	1 375.74	589.01
Texas	22 490 022	6 307.62	1 857.05	1 362.47	1 235.77	1 199.14	653.19
Utah	2 389 039	5 727.67	1 725.87	903.50	1 233.91	964.37	900.02
Vermont	621 394	7 455.71	2 280.30	1 362.66	2 290.75	870.15	651.85
Virginia	7 459 827	12 150.14	2 812.66	1 340.15	1 071.21	4 735.38	2 190.73
Washington	6 203 788	7 227.98	2 332.81	1 335.01	1 464.05	1 119.61	976.50
West Virginia	1 815 354	8 363.93	3 214.32	1 789.71	2 038.50	573.33	748.07
Wisconsin	5 509 026	5 727.67	2 189.99	1 355.81	1 358.50	479.38	344.00
Wyoming	506 529	8 673.36	2 354.12	1 266.40	3 229.07	794.78	1 028.99
American Samoa	57 844	4 528.28	760.20	243.30	3 078.26	287.04	159.49
Fed. States of Micronesia	108 143	953.91	4.39	80.27	868.42	.83	.00
Guam	163 593	7 637.43	1 351.25	520.07	1 642.50	2 167.57	1 956.05
Marshall Islands	56 429	3 859.87	20.59	39.85	999.20	2 800.23	.00
Northern Marianas	76 129	2 800.61	316.43	238.38	2 050.56	112.96	82.28
Palau	19 717	2 566.87	22.83	139.90	2 404.14	.00	.00
Puerto Rico	3 878 532	3 990.84	1 461.33	773.34	1 372.65	119.02	264.51
Virgin Islands	108 814	5 438.14	1 425.14	790.07	2 420.32	195.08	607.53
Undistributed	–	.00	.00	.00	.00	.00	.00

[1]All population figures represent resident population as of July 1, 2004.

Note: U.S. total population and per capita figures in the top line include only the 50 states and the District of Columbia; the U.S. Outlying Areas represented at the bottom of the table are excluded.

Table 11. **Percent Distribution of Federal Government Expenditure, by Major Object Category, by State and Outlying Area: Fiscal Year 2004**

[In dollars. Detail may not add to total because of rounding. For meaning of abbreviations and symbols, see introductory text]

State and outlying area	Percent distribution of United States resident population July 1, 2004[1]	Total	Retirement and disability	Other direct payments	Grants	Procurement	Salaries and wages
United States, total	**100.0**	**100.0**	**100.0**	**100.0**	**100.0**	**100.0**	**100.0**
Alabama	1.5	1.8	1.9	1.7	1.5	2.2	1.5
Alaska	.2	.4	.2	.1	.7	.5	.8
Arizona	1.9	1.9	1.9	1.5	1.8	2.9	1.6
Arkansas	.9	.9	1.1	1.1	1.0	.2	.7
California	12.0	10.7	9.6	11.0	11.9	11.9	9.8
Colorado	1.5	1.4	1.3	1.1	1.2	1.7	2.0
Connecticut	1.2	1.4	1.2	1.2	1.2	2.8	.7
Delaware	.3	.2	.3	.2	.3	.1	.2
District of Columbia	.2	1.7	.3	.6	.9	3.9	6.9
Florida	5.8	5.6	7.2	6.9	4.3	3.4	4.6
Georgia	3.0	2.6	2.7	2.4	2.6	1.7	3.7
Hawaii	.4	.6	.5	.3	.5	.6	1.4
Idaho	.5	.4	.5	.4	.4	.4	.4
Illinois	4.3	3.6	3.8	4.5	3.6	1.9	3.1
Indiana	2.1	1.8	2.1	2.1	1.6	1.2	1.1
Iowa	1.0	.9	1.0	1.2	.9	.5	.6
Kansas	.9	.9	1.0	1.0	.8	.7	1.0
Kentucky	1.4	1.5	1.6	1.4	1.5	1.4	1.4
Louisiana	1.5	1.5	1.5	1.9	1.7	1.0	1.2
Maine	.4	.5	.5	.4	.6	.5	.4
Maryland	1.9	3.0	2.1	2.2	1.9	6.1	4.7
Massachusetts	2.2	2.5	2.1	2.6	3.0	2.7	1.6
Michigan	3.4	2.8	3.4	3.5	2.9	1.2	1.6
Minnesota	1.7	1.3	1.5	1.5	1.6	.7	1.0
Mississippi	1.0	1.0	1.1	1.1	1.2	.7	.9
Missouri	1.9	2.1	2.1	2.3	1.9	2.4	1.8
Montana	.3	.3	.4	.3	.4	.2	.4
Nebraska	.6	.5	.6	.7	.6	.2	.6
Nevada	.8	.6	.8	.5	.5	.5	.6
New Hampshire	.4	.4	.5	.3	.4	.3	.3
New Jersey	2.9	2.6	2.8	3.1	2.5	1.8	1.9
New Mexico	.6	.9	.7	.5	1.0	1.8	.9
New York	6.4	6.7	6.2	7.4	10.9	2.6	4.0
North Carolina	2.9	2.6	3.0	2.4	2.7	1.2	3.2
North Dakota	.2	.3	.2	.4	.3	.1	.3
Ohio	3.8	3.4	3.9	3.8	3.6	2.0	2.5
Oklahoma	1.2	1.2	1.4	1.3	1.1	.8	1.5
Oregon	1.2	1.0	1.3	1.1	1.1	.4	.8
Pennsylvania	4.2	4.4	5.0	5.5	4.3	2.7	2.9
Rhode Island	.4	.4	.4	.4	.5	.2	.4
South Carolina	1.4	1.4	1.6	1.2	1.3	1.2	1.4
South Dakota	.3	.3	.3	.4	.4	.1	.3
Tennessee	2.0	2.1	2.2	2.0	2.1	2.4	1.5
Texas	7.5	6.6	6.3	6.5	6.0	7.9	6.5
Utah	.8	.6	.6	.5	.6	.7	1.0
Vermont	.2	.2	.2	.2	.3	.2	.2
Virginia	2.5	4.2	3.1	2.1	1.7	10.4	7.2
Washington	2.1	2.1	2.2	1.8	2.0	2.0	2.7
West Virginia	.6	.7	.9	.7	.8	.3	.6
Wisconsin	1.8	1.5	1.8	1.6	1.6	.8	.8
Wyoming	.2	.2	.2	.1	.4	.1	.2
American Samoa	–	–	–	–	–	–	–
Fed. States of Micronesia	–	–	–	–	–	–	–
Guam	.1	.1	–	–	.1	.1	.1
Marshall Islands	–	–	–	–	–	–	–
Northern Marianas	–	–	–	–	–	–	–
Palau	–	–	–	–	–	–	–
Puerto Rico	1.3	.7	.8	.6	1.2	.1	.5
Virgin Islands	–	–	–	–	.1	–	–
Undistributed	–	1.1	–	–	–	5.5	1.8

[1]All population figures represent resident population as of July 1, 2004.

Note: Values for the 50 states, the District of Columbia, and the U.S. Outlying Areas were used in calculating these distributions.

Table 12. **Federal Government Expenditure for Defense Department and All Other Agencies by State and Outlying Area: Fiscal Year 2004**

[Detail may not add to total because of rounding. For meaning of abbreviations and symbols, see introductory text]

State and outlying area	Federal expenditure (millions of dollars)		Per capita federal expenditure[1] (dollars)		Percent distribution of federal expenditure		Exhibit Department of Energy, defense related activities (millions of dollars[2])
	Department of Defense	All other federal agencies	Department of Defense	All other federal agencies	Department of Defense	All other federal agencies	
United States, total	**347 689**	**1 814 514**	**1 147.75**	**6 074.87**	**100.0**	**100.0**	**16 218**
Alabama	8 725	30 323	1 925.95	6 693.45	2.5	1.7	–
Alaska	2 522	5 924	3 847.17	9 037.99	.7	.3	1
Arizona	11 135	30 844	1 938.63	5 369.96	3.2	1.7	–
Arkansas	1 596	17 893	579.67	6 500.41	.5	1.0	–
California	42 723	189 664	1 190.27	5 284.03	12.3	10.5	1 287
Colorado	6 182	23 878	1 343.48	5 189.38	1.8	1.3	694
Connecticut	9 735	20 569	2 778.47	5 870.91	2.8	1.1	–
Delaware	629	4 624	758.00	5 568.32	.2	.3	–
District of Columbia	5 264	32 366	9 509.21	58 472.89	1.5	1.8	715
Florida	17 419	104 514	1 001.26	6 007.56	5.0	5.8	5
Georgia	10 175	44 978	1 152.39	5 094.13	2.9	2.5	–
Hawaii	4 772	7 415	3 778.83	5 871.69	1.4	.4	–
Idaho	744	8 225	533.75	5 903.09	.2	.5	820
Illinois	5 918	70 910	465.51	5 577.48	1.7	3.9	540
Indiana	4 465	33 453	715.83	5 363.22	1.3	1.8	–
Iowa	1 262	18 212	427.01	6 164.20	.4	1.0	–
Kansas	2 948	16 183	1 077.66	5 915.82	.8	.9	–
Kentucky	5 132	26 582	1 237.78	6 411.55	1.5	1.5	15
Louisiana	4 433	28 521	981.61	6 315.94	1.3	1.6	–
Maine	2 297	8 568	1 743.58	6 504.30	.7	.5	–
Maryland	13 796	50 930	2 482.16	9 163.26	4.0	2.8	286
Massachusetts	8 240	44 881	1 284.15	6 994.57	2.4	2.5	–
Michigan	3 783	56 706	374.06	5 607.43	1.1	3.1	–
Minnesota	2 112	26 679	414.02	5 230.16	.6	1.5	–
Mississippi	3 624	18 713	1 248.53	6 446.26	1.0	1.0	–
Missouri	8 585	37 145	1 491.80	6 454.88	2.5	2.0	428
Montana	658	6 836	709.69	7 375.16	.2	.4	–
Nebraska	1 321	10 474	755.83	5 994.82	.4	.6	–
Nevada	1 612	11 158	690.31	4 778.92	.5	.6	758
New Hampshire	1 125	6 833	865.84	5 258.45	.3	.4	–
New Jersey	5 843	49 421	671.69	5 681.36	1.7	2.7	–
New Mexico	2 471	17 393	1 298.09	9 138.56	.7	1.0	3 762
New York	7 555	136 348	392.93	7 091.44	2.2	7.5	400
North Carolina	8 679	46 554	1 016.17	5 450.52	2.5	2.6	–
North Dakota	833	5 202	1 312.35	8 200.77	.2	.3	–
Ohio	7 539	65 656	657.90	5 729.67	2.2	3.6	507
Oklahoma	4 279	22 365	1 214.29	6 347.37	1.2	1.2	–
Oregon	1 311	20 560	364.71	5 719.69	.4	1.1	–
Pennsylvania	9 037	85 864	728.39	6 920.98	2.6	4.7	366
Rhode Island	1 022	7 223	945.81	6 684.18	.3	.4	–
South Carolina	4 881	25 170	1 162.75	5 995.58	1.4	1.4	1 740
South Dakota	658	5 944	853.24	7 710.62	.2	.3	–
Tennessee	3 770	41 670	638.92	7 061.61	1.1	2.3	1 267
Texas	31 895	109 963	1 418.19	4 889.43	9.2	6.1	451
Utah	3 305	10 378	1 383.53	4 344.14	1.0	.6	–
Vermont	623	4 010	1 002.56	6 453.15	.2	.2	–
Virginia	38 533	52 105	5 165.39	6 984.75	11.1	2.9	–
Washington	8 321	36 520	1 341.21	5 886.77	2.4	2.0	2 159
West Virginia	734	14 449	404.35	7 959.58	.2	.8	6
Wisconsin	2 414	29 140	438.23	5 289.44	.7	1.6	–
Wyoming	412	3 981	813.90	7 859.46	.1	.2	10
American Samoa	10	252	177.37	4 350.91	–	–	–
Fed. States of Micronesia	–	103	.00	953.91	–	–	–
Guam	660	590	4 032.43	3 605.00	.2	–	–
Marshall Islands	158	60	2 800.23	1 059.64	–	–	–
Northern Marianas	5	208	67.92	2 732.69	–	–	–
Palau	–	51	.00	2 566.87	–	–	–
Puerto Rico	732	14 746	188.78	3 802.05	.2	.8	–
Virgin Islands	26	565	241.53	5 196.61	–	–	–
Undistributed	9 055	14 020	–	–	2.6	.8	37

[1]All population figures represent resident population as ofJuly 1, 2004.
[2]These data are presented for illustrative purposes only. They were compiled from preliminary FY 2005 state budget allocation tables that were prepared for submission to Congress and that were found on the Department of Energy Web site.

Table 13. Historical Summary of Federal Government Expenditure by State and Outlying Area: Fiscal Years 1995 to 2004

[In million dollars. Detail may not add to total because of rounding. For meaning of abbreviations and symbols, see introductory text]

State and outlying area	Total expenditure									
	2004	2003	2002	2001	2000	1999	1998	1997	1996	1995
United States, total	**2 162 204**	**2 061 486**	**1 937 278**	**1 794 907**	**1 650 788**	**1 555 651**	**1 486 406**	**1 439 891**	**1 399 587**	**1 369 793**
Alabama	39 047	36 871	34 292	31 735	29 250	26 904	25 347	24 650	23 548	22 795
Alaska	8 445	7 944	7 562	6 417	5 963	5 291	4 769	4 644	4 378	4 230
Arizona	41 979	37 801	34 761	30 416	29 282	27 075	24 120	22 282	21 951	20 906
Arkansas	19 489	18 340	18 372	16 659	14 847	13 706	13 041	12 593	12 164	11 768
California	232 387	219 706	206 417	188 758	175 967	168 676	161 909	160 884	156 075	153 831
Colorado	30 060	28 874	26 230	24 377	22 929	21 940	21 043	19 629	20 011	19 062
Connecticut	30 304	28 595	25 388	22 760	19 527	19 644	19 437	18 124	18 142	17 505
Delaware	5 253	5 061	4 766	4 248	3 962	3 816	3 556	3 470	3 408	3 310
District of Columbia	37 630	34 750	33 500	30 953	27 418	26 232	24 041	23 125	22 678	21 912
Florida	121 934	113 341	104 826	100 096	92 882	87 716	83 708	82 645	79 614	75 000
Georgia	55 153	51 910	51 336	47 376	42 525	39 415	37 213	35 930	34 857	33 414
Hawaii	12 187	11 269	10 475	9 729	9 036	8 660	8 449	8 159	7 990	7 450
Idaho	8 968	8 654	8 378	7 541	7 012	6 207	5 978	5 591	5 489	5 301
Illinois	76 828	73 020	70 276	65 144	60 046	56 646	54 443	52 874	51 586	50 889
Indiana	37 918	35 525	34 200	32 198	28 743	27 013	26 157	25 398	24 250	23 028
Iowa	19 473	17 550	18 839	17 420	14 761	15 708	14 562	13 542	13 415	13 008
Kansas	19 131	18 208	17 496	16 713	14 282	14 520	13 453	12 647	12 359	12 471
Kentucky	31 714	31 153	28 880	25 873	24 472	22 374	22 467	21 245	19 742	19 433
Louisiana	32 954	31 646	29 990	27 864	25 995	24 558	22 951	23 451	22 048	22 526
Maine	10 865	9 966	9 205	8 189	7 853	7 456	7 472	7 250	6 819	6 649
Maryland	64 726	57 646	53 995	48 244	45 365	42 339	41 593	38 869	37 110	37 089
Massachusetts	53 120	51 265	47 484	44 221	40 860	38 820	37 208	37 086	36 136	35 822
Michigan	60 488	57 870	55 910	51 722	46 851	44 128	41 986	41 236	39 633	39 567
Minnesota	28 791	27 580	27 056	24 959	23 013	21 897	20 440	20 006	18 994	19 015
Mississippi	22 338	21 741	21 311	20 277	18 389	16 564	15 346	15 091	15 184	14 251
Missouri	45 730	43 874	42 347	39 229	35 730	33 474	32 730	31 833	35 321	31 541
Montana	7 494	7 092	6 974	6 630	5 920	6 251	5 480	5 236	4 972	4 829
Nebraska	11 795	11 000	11 583	10 784	9 617	8 844	8 268	7 838	7 591	7 461
Nevada	12 769	11 637	10 737	9 630	8 633	8 013	7 573	7 115	7 514	6 665
New Hampshire	7 959	7 349	6 937	6 317	5 805	5 389	5 278	5 057	5 049	4 890
New Jersey	55 264	53 679	50 673	46 285	43 654	41 204	40 415	39 862	38 467	37 920
New Mexico	19 864	18 736	17 481	16 609	14 484	13 616	12 959	12 454	12 141	11 826
New York	143 903	137 898	128 996	116 528	110 459	103 393	99 979	98 138	95 798	94 664
North Carolina	55 233	51 766	48 180	44 602	41 414	37 482	35 744	34 592	33 370	30 692
North Dakota	6 035	5 726	6 437	5 957	5 246	4 578	4 139	4 204	3 605	3 779
Ohio	73 195	69 902	65 978	61 801	57 387	53 772	52 099	50 998	50 601	50 516
Oklahoma	26 644	25 254	24 355	22 712	20 758	19 298	18 250	17 396	16 843	16 132
Oregon	21 871	21 253	19 843	18 440	16 568	15 759	15 141	14 665	14 246	13 640
Pennsylvania	94 900	90 350	85 602	79 379	73 745	69 996	67 439	65 980	64 610	64 609
Rhode Island	8 245	8 036	7 505	6 994	6 879	6 250	6 050	5 892	5 718	5 789
South Carolina	30 051	28 038	26 103	24 708	22 323	20 952	19 900	18 962	18 354	17 839
South Dakota	6 602	6 202	6 315	5 820	5 141	4 943	4 326	4 216	3 867	3 865
Tennessee	45 441	42 602	39 276	36 795	33 588	30 982	30 539	28 855	27 520	26 611
Texas	141 858	140 451	123 442	112 701	106 671	98 488	92 206	88 898	86 783	83 863
Utah	13 684	13 500	12 303	11 394	10 043	9 294	8 752	8 478	8 153	8 486
Vermont	4 633	4 443	4 111	3 739	3 364	3 168	2 899	2 757	2 784	2 664
Virginia	90 638	82 454	74 548	71 312	62 808	58 168	55 885	53 178	50 688	51 487
Washington	44 841	43 368	40 223	36 960	33 923	32 156	31 229	30 488	29 563	28 831
West Virginia	15 183	14 226	13 362	12 554	11 751	11 135	10 719	10 298	10 066	10 208
Wisconsin	31 554	30 237	28 845	26 681	24 308	22 757	21 913	21 167	20 095	19 839
Wyoming	4 393	4 226	3 666	3 588	3 221	2 931	2 748	2 612	2 504	2 492
American Samoa	262	198	154	116	111	168	135	115	69	106
Fed. States of Micronesia	103	145	140	98	27	24	–	–	–	–
Guam	1 249	1 539	1 114	908	842	844	998	847	830	810
Marshall Islands	218	182	203	151	41	152	–	–	–	–
Northern Marianas	213	141	102	96	70	85	63	59	41	62
Palau	51	53	42	36	16	98	–	–	–	–
Puerto Rico	15 479	14 661	14 062	13 263	12 128	13 257	11 267	10 774	10 403	10 003
Virgin Islands	592	615	573	405	487	496	483	416	612	472
Undistributed	23 075	34 366	34 125	37 795	32 395	30 929	30 112	26 089	23 828	26 973

See footnotes at end of table.

Table 13. **Historical Summary of Federal Government Expenditure by State and Outlying Area: Fiscal Years 1995 to 2004**—Con.

[In million dollars. Detail may not add to total because of rounding. For meaning of abbreviations and symbols, see introductory text]

State and outlying area	Retirement and disability									
	2004	2003	2002	2001	2000	1999	1998	1997	1996	1995
United States, total	**666 969**	**636 239**	**612 996**	**600 075**	**555 758**	**523 449**	**507 201**	**488 981**	**468 438**	**452 041**
Alabama	12 930	12 232	11 717	11 461	10 540	9 888	9 483	9 048	8 699	8 370
Alaska	1 135	1 041	981	937	845	787	756	683	641	622
Arizona	12 942	12 022	11 471	11 076	10 138	9 473	9 086	8 642	8 163	7 776
Arkansas	7 404	7 038	6 777	6 666	6 164	5 815	5 607	5 427	5 237	5 064
California	64 078	61 236	59 256	58 311	54 224	50 686	49 217	47 790	45 601	44 297
Colorado	8 918	8 375	8 073	7 856	7 280	6 877	6 648	6 341	6 058	5 829
Connecticut	7 809	7 549	7 348	7 229	6 734	6 344	6 245	6 033	5 825	5 619
Delaware	2 085	1 945	1 851	1 796	1 646	1 537	1 479	1 412	1 330	1 262
District of Columbia	1 882	1 934	1 876	1 835	1 768	1 718	1 683	1 609	1 649	1 630
Florida	48 050	45 192	43 709	42 726	39 748	37 386	36 235	35 209	33 198	31 823
Georgia	17 748	16 666	15 945	15 579	14 221	13 247	12 764	11 935	11 480	11 018
Hawaii	3 202	3 014	2 899	2 799	2 583	2 431	2 348	2 262	2 139	2 043
Idaho	3 053	2 865	2 713	2 609	2 385	2 238	2 135	2 037	1 938	1 857
Illinois	25 597	24 786	24 068	23 676	22 171	21 018	20 579	19 926	19 361	18 820
Indiana	14 019	13 394	12 877	12 589	11 677	11 055	10 750	10 310	9 969	9 633
Iowa	6 971	6 780	6 570	6 437	6 022	5 751	5 571	5 419	5 263	5 101
Kansas	6 412	6 196	5 973	5 860	5 485	5 231	5 086	4 884	4 766	4 597
Kentucky	10 579	10 169	9 795	9 729	8 915	8 340	7 984	7 631	7 404	7 128
Louisiana	9 981	9 559	9 225	9 092	8 413	7 911	7 622	7 445	7 167	6 963
Maine	3 587	3 403	3 267	3 197	2 941	2 758	2 659	2 539	2 458	2 357
Maryland	14 190	13 306	12 789	12 380	11 441	10 805	10 508	10 539	9 531	9 153
Massachusetts	14 186	13 794	13 436	13 330	12 434	11 732	11 484	11 141	10 752	10 424
Michigan	22 916	22 042	21 241	20 848	19 207	18 141	17 544	16 903	16 252	15 727
Minnesota	10 059	9 627	9 225	8 970	8 297	7 847	7 572	7 328	7 042	6 792
Mississippi	7 297	6 923	6 688	6 622	6 063	5 656	5 443	5 244	5 026	4 867
Missouri	14 071	13 509	13 051	12 796	11 805	11 189	10 842	10 474	10 079	9 756
Montana	2 394	2 315	2 199	2 134	1 982	1 878	1 809	1 741	1 681	1 613
Nebraska	4 070	3 956	3 774	3 684	3 450	3 289	3 187	3 097	2 980	2 882
Nevada	5 149	4 708	4 425	4 207	3 774	3 457	3 287	3 042	2 843	2 651
New Hampshire	3 028	2 838	2 726	2 654	2 446	2 300	2 232	2 114	2 028	1 931
New Jersey	18 922	18 388	17 906	17 591	16 337	15 426	15 174	14 679	14 091	13 642
New Mexico	4 681	4 388	4 174	4 053	3 740	3 520	3 375	3 232	3 030	2 946
New York	41 209	40 506	39 201	38 773	36 155	33 997	33 295	32 292	31 229	30 342
North Carolina	20 131	18 806	17 971	17 517	15 960	14 885	14 346	13 434	12 877	12 235
North Dakota	1 477	1 447	1 384	1 353	1 272	1 218	1 169	1 139	1 110	1 069
Ohio	26 251	25 348	24 599	24 263	22 751	21 646	21 075	20 597	19 830	19 215
Oklahoma	9 169	8 772	8 393	8 201	7 630	7 256	7 038	6 723	6 542	6 302
Oregon	8 452	8 024	7 687	7 452	6 893	6 524	6 307	6 110	5 843	5 639
Pennsylvania	33 147	32 072	31 194	30 387	28 477	27 174	26 507	25 700	24 879	24 113
Rhode Island	2 627	2 535	2 479	2 456	2 288	2 166	2 129	2 050	1 985	1 918
South Carolina	10 812	10 106	9 708	9 502	8 646	8 087	7 785	7 333	6 987	6 639
South Dakota	1 842	1 809	1 702	1 657	1 548	1 474	1 414	1 361	1 330	1 278
Tennessee	14 517	13 744	13 196	12 955	11 883	11 092	10 656	10 118	9 740	9 308
Texas	41 765	39 149	37 324	36 235	33 539	31 507	30 388	28 881	27 582	26 700
Utah	4 123	3 892	3 723	3 605	3 337	3 163	3 069	2 899	2 807	2 694
Vermont	1 417	1 358	1 304	1 274	1 175	1 105	1 066	1 031	985	945
Virginia	20 982	19 553	18 634	18 077	16 548	15 465	14 769	14 545	13 460	12 941
Washington	14 472	13 587	13 063	12 701	11 749	11 073	10 716	10 241	9 814	9 410
West Virginia	5 835	5 663	5 460	5 359	4 962	4 713	4 498	4 391	4 252	4 135
Wisconsin	12 065	11 618	11 158	10 885	10 145	9 615	9 330	9 023	8 719	8 409
Wyoming	1 192	1 152	1 095	1 067	989	935	909	863	828	789
American Samoa	44	41	39	40	34	29	29	24	24	21
Fed. States of Micronesia	–	–	–	–	–	–	–	–	–	–
Guam	221	207	198	191	161	156	155	134	134	123
Marshall Islands	1	1	1	1	1	1	–	–	–	–
Northern Marianas	24	22	21	21	14	21	11	9	5	2
Palau	–	–	–	–	–	–	–	–	–	–
Puerto Rico	5 668	5 477	5 282	5 242	4 604	4 302	4 031	3 877	3 715	3 529
Virgin Islands	155	146	138	132	118	110	104	90	75	90
Undistributed	26	14	17	–	3	4	11	–	5	2

See footnotes at end of table.

Table 13. **Historical Summary of Federal Government Expenditure by State and Outlying Area: Fiscal Years 1995 to 2004**—Con.

[In million dollars. Detail may not add to total because of rounding. For meaning of abbreviations and symbols, see introductory text]

State and outlying area	Other direct payments									
	2004	2003	2002	2001	2000	1999	1998	1997	1996	1995
United States, total	**469 800**	**446 119**	**423 965**	**377 144**	**331 685**	**322 536**	**309 403**	**310 746**	**299 232**	**285 114**
Alabama	8 017	7 698	7 086	6 564	5 960	5 700	5 455	5 423	5 166	4 524
Alaska	665	584	560	553	402	426	398	408	433	387
Arizona	7 269	6 653	6 193	5 726	6 016	5 473	4 395	4 425	4 231	3 924
Arkansas	5 045	4 558	5 202	4 450	3 855	3 564	3 327	3 234	3 107	3 035
California	51 492	49 480	45 166	39 319	35 916	34 805	34 419	34 696	34 156	31 706
Colorado	5 295	5 014	4 753	3 916	3 529	3 421	3 285	3 286	3 147	2 992
Connecticut	5 828	5 669	5 088	4 455	3 998	3 994	3 886	3 929	3 860	3 589
Delaware	1 168	1 201	1 121	895	805	758	745	773	757	681
District of Columbia	2 670	2 370	2 130	1 875	1 792	1 554	1 457	1 861	1 606	1 621
Florida	32 432	30 041	25 961	25 229	22 773	21 883	21 473	21 483	20 820	17 473
Georgia	11 509	11 426	10 160	8 909	8 147	7 591	7 217	7 230	6 888	6 047
Hawaii	1 607	1 502	1 435	1 275	1 198	1 200	1 181	1 233	1 200	1 127
Idaho	1 649	1 566	1 690	1 394	1 200	1 176	1 058	1 053	1 025	953
Illinois	21 111	20 232	20 223	17 784	15 012	14 573	13 738	13 722	13 112	13 025
Indiana	10 004	9 178	9 345	8 273	6 758	6 709	6 743	6 646	6 173	5 740
Iowa	5 615	4 654	6 169	5 740	3 650	5 339	4 537	4 097	4 189	3 846
Kansas	4 801	4 469	4 614	4 726	3 155	3 994	3 324	3 189	2 943	3 092
Kentucky	6 523	6 119	5 906	5 133	5 011	4 520	4 397	4 522	4 225	4 056
Louisiana	8 950	8 424	8 092	7 263	6 465	6 333	6 001	5 992	5 748	5 667
Maine	1 852	1 753	1 580	1 425	1 290	1 269	1 264	1 279	1 243	1 217
Maryland	10 372	9 161	9 011	7 856	6 266	6 386	7 118	7 229	7 046	6 758
Massachusetts	12 374	12 339	11 537	9 560	8 533	8 348	8 171	8 327	7 959	7 589
Michigan	16 616	15 556	14 564	12 626	11 081	10 764	10 640	10 718	10 134	10 395
Minnesota	6 891	6 514	7 089	6 337	5 447	5 644	4 838	4 721	4 546	4 626
Mississippi	5 196	4 904	5 000	5 490	4 733	3 710	3 587	3 549	3 379	2 975
Missouri	10 892	9 887	9 916	8 877	7 914	7 459	7 082	7 013	6 709	6 666
Montana	1 629	1 497	1 752	1 643	1 353	1 724	1 477	1 400	1 363	1 228
Nebraska	3 199	2 732	3 767	3 411	2 767	2 359	2 031	1 818	1 680	1 801
Nevada	2 352	2 280	2 126	1 804	1 596	1 524	1 483	1 514	1 405	1 199
New Hampshire	1 412	1 336	1 216	1 058	948	922	917	923	873	805
New Jersey	14 549	14 190	13 131	11 083	10 118	9 732	9 585	9 812	9 756	8 905
New Mexico	2 476	2 281	2 154	1 934	1 711	1 680	1 592	1 579	1 543	1 447
New York	34 726	33 524	31 389	27 583	24 681	24 102	23 180	23 490	23 033	23 916
North Carolina	11 398	11 012	10 369	8 778	8 236	7 314	6 995	7 166	6 669	5 693
North Dakota	1 753	1 627	2 643	2 335	1 944	1 422	1 033	1 096	791	1 022
Ohio	17 918	16 957	16 181	14 358	12 698	12 172	11 807	11 833	11 453	12 406
Oklahoma	5 938	5 505	5 187	4 824	4 176	4 197	3 943	3 886	3 620	3 380
Oregon	5 048	5 147	4 652	3 828	3 302	3 240	3 137	3 158	3 118	2 957
Pennsylvania	25 917	25 156	22 917	20 265	17 910	17 463	17 196	17 364	16 771	17 217
Rhode Island	1 902	1 791	1 650	1 479	1 326	1 309	1 301	1 348	1 314	1 305
South Carolina	5 746	5 486	5 063	4 444	3 861	3 807	3 649	3 650	3 471	2 843
South Dakota	1 937	1 641	2 099	1 916	1 540	1 275	1 022	939	844	881
Tennessee	9 467	8 922	8 309	7 528	6 601	6 450	6 309	6 319	5 970	5 247
Texas	30 642	29 117	27 648	25 525	21 834	21 449	19 990	20 254	19 335	17 499
Utah	2 158	2 051	1 869	1 587	1 329	1 332	1 308	1 311	1 222	1 178
Vermont	847	828	736	615	545	546	538	549	521	495
Virginia	9 997	9 420	8 515	7 442	6 535	6 426	6 366	6 320	6 019	5 647
Washington	8 282	8 513	7 994	6 581	5 683	5 602	5 260	5 396	5 315	5 319
West Virginia	3 249	3 048	2 780	2 517	2 274	2 268	2 265	2 298	2 217	2 111
Wisconsin	7 469	7 282	6 830	6 036	5 282	5 079	4 844	4 871	4 561	4 776
Wyoming	641	602	553	492	427	432	414	414	401	381
American Samoa	14	12	2	1	1	–	6	1	1	3
Fed. States of Micronesia	9	7	13	3	5	1	–	–	–	–
Guam	85	92	78	59	56	52	51	66	44	42
Marshall Islands	2	–	–	–	–	–	–	–	–	–
Northern Marianas	18	15	3	2	1	6	6	13	1	1
Palau	3	1	–	–	–	–	–	–	–	–
Puerto Rico	2 999	2 847	2 658	2 289	1 963	1 978	1 882	1 856	1 743	1 629
Virgin Islands	86	107	90	74	76	80	53	64	83	54
Undistributed	89	141	–	–	–	–	27	–	293	16

See footnotes at end of table.

Table 13. **Historical Summary of Federal Government Expenditure by State and Outlying Area: Fiscal Years 1995 to 2004**—Con.

[In million dollars. Detail may not add to total because of rounding. For meaning of abbreviations and symbols, see introductory text]

State and outlying area	Grants									
	2004	2003	2002	2001	2000	1999	1998	1997	1996	1995
United States, total	**460 152**	**441 036**	**415 192**	**369 606**	**342 142**	**314 105**	**290 719**	**276 065**	**260 285**	**261 013**
Alabama	7 008	6 649	6 345	5 611	5 174	4 821	4 362	4 046	3 849	3 882
Alaska	3 217	3 022	3 127	2 383	2 251	1 961	1 470	1 413	1 173	1 225
Arizona	8 364	7 235	6 664	5 437	4 959	4 685	4 313	4 005	3 549	3 695
Arkansas	4 683	4 541	4 047	3 673	3 061	2 744	2 579	2 410	2 330	2 243
California	54 534	51 329	48 099	44 321	40 980	39 657	35 564	34 565	32 113	32 914
Colorado	5 643	6 014	4 740	4 269	3 980	3 700	3 313	3 123	2 916	2 821
Connecticut	5 556	5 376	5 280	4 966	4 698	4 321	4 136	3 892	3 917	3 725
Delaware	1 241	1 181	1 122	982	940	893	750	746	756	694
District of Columbia	4 205	4 310	4 833	4 335	4 076	4 581	4 266	3 875	3 539	3 174
Florida	19 610	17 463	16 362	14 867	13 599	11 973	11 175	10 205	9 810	9 800
Georgia	11 759	10 561	10 501	8 574	8 348	7 135	6 644	6 284	5 844	6 233
Hawaii	2 158	1 911	1 836	1 664	1 532	1 452	1 310	1 256	1 215	1 192
Idaho	1 995	1 858	1 837	1 587	1 352	1 229	1 115	987	951	910
Illinois	16 531	15 720	14 976	13 297	12 646	11 575	11 169	10 633	10 507	10 352
Indiana	7 436	7 313	6 969	6 481	5 909	5 055	4 514	4 333	4 048	3 945
Iowa	4 039	3 877	4 060	3 317	2 983	2 750	2 585	2 278	2 241	2 323
Kansas	3 469	3 415	3 272	2 877	2 488	2 279	2 047	1 997	1 841	1 837
Kentucky	6 743	6 634	6 346	5 447	5 073	4 623	4 483	4 064	3 666	3 642
Louisiana	7 787	7 820	7 439	6 573	5 756	5 483	4 975	5 171	4 964	5 739
Maine	2 758	2 610	2 270	2 086	1 960	1 831	1 776	1 659	1 488	1 540
Maryland	8 837	8 632	9 044	8 350	7 673	6 219	5 507	5 102	4 688	4 877
Massachusetts	13 876	13 328	12 343	11 266	10 780	10 067	9 263	8 676	8 488	8 663
Michigan	13 227	12 970	13 280	11 720	11 062	10 226	9 116	8 864	8 280	8 564
Minnesota	7 209	6 914	6 492	5 700	5 273	4 821	4 530	4 635	4 216	4 354
Mississippi	5 379	5 318	5 048	4 578	3 896	3 559	3 203	3 029	2 881	2 919
Missouri	8 734	8 655	8 429	7 352	6 503	5 808	5 410	4 989	4 754	4 712
Montana	1 997	1 938	1 912	1 771	1 607	1 462	1 204	1 240	1 033	1 025
Nebraska	2 531	2 512	2 342	2 188	1 878	1 733	1 601	1 428	1 315	1 292
Nevada	2 322	1 955	1 840	1 559	1 450	1 329	1 164	1 185	1 010	1 082
New Hampshire	1 879	1 865	1 633	1 433	1 415	1 232	1 157	1 053	1 028	1 034
New Jersey	11 333	11 481	10 822	9 671	9 181	8 242	8 106	7 798	7 313	7 561
New Mexico	4 663	4 322	3 957	3 753	3 206	2 838	2 641	2 516	2 205	2 121
New York	50 009	47 575	42 462	35 882	34 796	30 999	30 269	29 540	28 059	27 163
North Carolina	12 574	11 613	10 939	9 652	9 132	7 958	7 504	7 145	6 632	6 223
North Dakota	1 515	1 537	1 425	1 355	1 176	1 065	1 126	1 164	851	857
Ohio	16 514	15 687	14 846	13 205	12 441	11 106	10 608	9 665	10 123	9 804
Oklahoma	5 271	5 136	5 108	4 424	3 938	3 415	3 252	2 970	2 755	2 684
Oregon	5 185	5 103	4 818	4 609	3 994	3 724	3 498	3 396	3 264	3 009
Pennsylvania	19 916	18 624	18 018	16 176	15 458	14 002	13 267	12 524	11 803	11 996
Rhode Island	2 329	2 234	2 096	1 920	1 957	1 632	1 592	1 429	1 363	1 464
South Carolina	6 145	5 969	5 592	5 081	4 561	4 077	3 731	3 498	3 189	3 288
South Dakota	1 620	1 698	1 506	1 345	1 190	1 111	1 065	1 153	910	905
Tennessee	9 863	9 057	8 658	7 566	7 053	6 202	5 825	5 410	4 790	4 893
Texas	27 792	28 423	24 869	23 188	20 172	19 231	16 771	15 583	14 777	15 301
Utah	2 948	2 845	2 698	2 353	2 175	2 063	1 803	1 674	1 574	1 567
Vermont	1 423	1 331	1 281	1 139	1 003	940	863	760	713	689
Virginia	7 991	7 886	7 725	6 513	5 850	5 182	4 868	4 752	4 359	4 285
Washington	9 083	8 881	8 301	7 252	6 878	5 997	5 721	5 676	5 257	4 946
West Virginia	3 701	3 562	3 299	3 145	2 929	2 617	2 609	2 244	2 268	2 459
Wisconsin	7 484	7 544	7 256	6 316	5 818	5 116	4 981	4 606	4 275	4 168
Wyoming	1 636	1 616	1 234	1 254	1 065	955	874	810	726	776
American Samoa	178	110	93	59	59	126	91	83	37	62
Fed. States of Micronesia	94	136	126	94	22	22	–	–	–	–
Guam	269	400	251	192	155	199	282	167	156	149
Marshall Islands	56	66	58	49	10	14	–	–	–	–
Northern Marianas	156	90	66	62	50	54	42	31	33	56
Palau	47	51	41	35	5	9	–	–	–	–
Puerto Rico	5 324	4 808	4 828	4 389	4 323	5 614	4 240	3 993	3 826	3 775
Virgin Islands	263	282	266	139	233	226	274	214	389	249
Undistributed	44	43	65	124	10	165	115	121	228	155

See footnotes at end of table.

Table 13. **Historical Summary of Federal Government Expenditure by State and Outlying Area: Fiscal Years 1995 to 2004**—Con.

[In million dollars. Detail may not add to total because of rounding. For meaning of abbreviations and symbols, see introductory text]

State and outlying area	Procurement									
	2004	2003	2002	2001	2000	1999	1998	1997	1996	1995
United States, total	**339 681**	**327 415**	**286 094**	**260 004**	**236 665**	**218 279**	**208 914**	**197 955**	**201 903**	**203 472**
Alabama	7 600	7 067	6 035	5 204	4 702	3 696	3 104	3 231	2 937	3 059
Alaska	1 700	1 680	1 396	1 130	1 117	845	863	856	804	708
Arizona	9 797	8 557	7 291	5 260	5 305	4 782	3 793	2 635	3 485	3 098
Arkansas	848	864	1 095	692	588	467	475	455	453	421
California	40 254	37 050	34 753	28 949	27 011	25 795	25 365	26 245	26 168	26 537
Colorado	5 747	5 142	4 526	4 468	4 353	4 443	4 300	3 493	4 656	4 030
Connecticut	9 509	8 484	6 216	4 734	2 701	3 636	3 814	2 918	3 123	3 159
Delaware	265	245	207	148	149	221	215	157	154	190
District of Columbia	13 347	11 376	10 875	10 263	7 574	6 403	5 200	4 183	4 580	4 093
Florida	11 447	10 899	9 757	8 859	8 628	8 639	7 128	8 083	8 126	8 698
Georgia	5 813	5 243	7 364	7 382	5 109	5 150	4 603	4 774	4 741	4 315
Hawaii	2 066	1 978	1 621	1 467	1 294	1 141	1 053	1 077	1 027	777
Idaho	1 373	1 531	1 357	1 197	1 348	870	1 019	887	945	976
Illinois	6 583	5 729	4 664	4 135	4 007	3 480	3 466	3 189	3 165	3 255
Indiana	4 002	3 302	2 802	2 734	2 196	2 222	2 233	2 327	2 090	1 678
Iowa	1 599	1 109	955	897	1 119	898	930	806	778	809
Kansas	2 242	2 020	1 653	1 383	1 310	1 263	1 316	989	1 110	1 204
Kentucky	4 637	5 119	3 978	2 759	2 748	2 275	3 116	2 755	2 005	2 227
Louisiana	3 418	3 195	2 773	2 625	3 097	2 667	2 351	2 777	2 086	2 098
Maine	1 711	1 312	1 240	674	883	803	1 025	1 018	907	808
Maryland	20 804	16 216	13 488	10 736	10 812	10 584	10 417	8 442	8 522	9 109
Massachusetts	9 127	8 357	6 793	6 851	6 026	5 753	5 451	6 118	6 081	6 193
Michigan	4 119	3 884	3 539	3 378	2 375	2 065	1 871	2 010	2 189	2 014
Minnesota	2 329	2 406	2 228	2 049	2 099	1 807	1 795	1 684	1 535	1 595
Mississippi	2 372	2 626	2 734	1 863	1 978	1 939	1 613	1 727	2 326	1 936
Missouri	7 991	7 992	7 313	6 741	6 071	5 705	6 341	6 324	10 594	7 240
Montana	587	497	350	371	289	520	376	260	263	336
Nebraska	697	608	591	447	487	470	487	521	585	517
Nevada	1 600	1 472	1 250	1 041	836	802	805	550	1 407	917
New Hampshire	985	738	788	655	524	482	524	487	672	668
New Jersey	6 132	5 461	4 840	4 158	4 279	4 206	4 091	4 097	3 750	4 263
New Mexico	5 973	5 819	5 393	5 122	4 136	3 931	3 769	3 533	3 676	3 690
New York	8 889	7 758	7 417	6 168	6 949	6 773	5 995	5 778	6 320	6 083
North Carolina	3 933	3 794	2 923	3 154	2 559	2 050	2 064	1 960	2 293	2 009
North Dakota	503	398	329	280	238	255	258	229	210	231
Ohio	6 936	6 548	5 243	5 124	4 870	4 508	4 368	4 604	4 583	4 475
Oklahoma	2 804	2 488	2 515	2 212	2 062	1 670	1 381	1 188	1 205	1 152
Oregon	1 283	1 198	994	959	792	765	728	579	610	630
Pennsylvania	9 311	8 137	7 415	6 788	6 285	5 934	5 163	5 126	5 531	5 360
Rhode Island	559	659	495	392	585	421	313	356	423	464
South Carolina	4 193	3 614	3 105	3 155	2 775	2 540	2 489	2 404	2 505	2 779
South Dakota	438	381	378	301	280	524	317	253	249	262
Tennessee	8 118	7 522	5 912	5 811	5 219	4 520	5 116	4 384	4 317	4 471
Texas	26 969	29 823	20 581	15 649	19 000	14 502	13 893	13 282	13 840	13 769
Utah	2 304	2 665	2 084	2 084	1 598	1 268	1 180	1 206	1 072	1 529
Vermont	541	566	431	391	320	276	154	150	295	259
Virginia	35 325	30 839	26 170	26 935	21 397	19 044	18 523	16 250	14 529	16 598
Washington	6 946	6 629	5 586	5 480	4 672	4 614	4 920	4 601	4 603	4 760
West Virginia	1 041	665	602	527	622	625	488	502	514	708
Wisconsin	2 641	2 008	1 888	1 817	1 462	1 433	1 295	1 304	1 162	1 110
Wyoming	403	346	319	341	324	199	175	149	153	164
American Samoa	17	28	13	12	15	11	7	4	4	18
Fed. States of Micronesia	–	1	1	1	–	1	–	–	–	–
Guam	355	526	308	219	224	134	167	121	112	125
Marshall Islands	158	115	144	101	30	137	–	–	–	–
Northern Marianas	9	8	9	9	2	3	3	4	1	2
Palau	–	1	1	–	11	89	–	–	–	–
Puerto Rico	462	561	365	477	419	525	374	318	405	366
Virgin Islands	21	26	29	15	14	34	11	8	22	34
Undistributed	18 851	32 133	30 972	33 230	28 790	27 464	26 623	24 587	22 005	25 496

See footnotes at end of table.

Table 13. **Historical Summary of Federal Government Expenditure by State and Outlying Area: Fiscal Years 1995 to 2004**—Con.

[In million dollars. Detail may not add to total because of rounding. For meaning of abbreviations and symbols, see introductory text]

State and outlying area	Salaries and wages									
	2004	2003	2002	2001	2000	1999	1998	1997	1996	1995
United States, total	**225 601**	**210 677**	**199 032**	**188 071**	**184 538**	**177 282**	**170 176**	**166 145**	**169 729**	**168 152**
Alabama	3 492	3 224	3 109	2 895	2 873	2 798	2 944	2 902	2 898	2 960
Alaska	1 728	1 617	1 499	1 414	1 349	1 272	1 282	1 284	1 327	1 287
Arizona	3 608	3 335	3 142	2 917	2 865	2 661	2 533	2 574	2 523	2 413
Arkansas	1 509	1 339	1 251	1 178	1 178	1 116	1 054	1 067	1 037	1 005
California	22 029	20 611	19 143	17 858	17 835	17 733	17 344	17 587	18 038	18 376
Colorado	4 457	4 329	4 138	3 868	3 787	3 499	3 496	3 386	3 235	3 390
Connecticut	1 602	1 516	1 456	1 375	1 396	1 350	1 357	1 353	1 418	1 413
Delaware	494	489	465	428	422	406	367	383	411	483
District of Columbia	15 526	14 760	13 787	12 646	12 208	11 975	11 436	11 598	11 304	11 394
Florida	10 395	9 746	9 038	8 415	8 135	7 835	7 696	7 666	7 660	7 206
Georgia	8 324	8 015	7 366	6 931	6 700	6 292	5 984	5 707	5 904	5 801
Hawaii	3 154	2 864	2 684	2 525	2 429	2 436	2 557	2 330	2 409	2 310
Idaho	898	834	781	753	728	693	652	627	630	604
Illinois	7 007	6 553	6 344	6 252	6 210	6 000	5 490	5 404	5 440	5 436
Indiana	2 457	2 338	2 208	2 121	2 204	1 972	1 917	1 781	1 970	2 031
Iowa	1 249	1 129	1 084	1 029	988	970	941	943	944	929
Kansas	2 208	2 108	1 984	1 866	1 844	1 752	1 680	1 589	1 700	1 741
Kentucky	3 231	3 112	2 854	2 805	2 724	2 615	2 488	2 273	2 442	2 380
Louisiana	2 818	2 648	2 461	2 310	2 264	2 165	2 002	2 066	2 084	2 059
Maine	957	888	848	808	779	795	748	755	722	728
Maryland	10 523	10 331	9 664	8 921	9 174	8 346	8 042	7 556	7 324	7 192
Massachusetts	3 557	3 446	3 376	3 214	3 087	2 919	2 840	2 824	2 857	2 953
Michigan	3 610	3 418	3 286	3 150	3 126	2 932	2 814	2 741	2 778	2 867
Minnesota	2 302	2 120	2 022	1 904	1 897	1 778	1 704	1 638	1 655	1 649
Mississippi	2 094	1 970	1 840	1 725	1 718	1 699	1 500	1 542	1 571	1 554
Missouri	4 042	3 832	3 637	3 463	3 437	3 313	3 055	3 033	3 185	3 167
Montana	886	845	760	711	689	667	614	595	632	628
Nebraska	1 298	1 192	1 109	1 053	1 035	992	963	974	1 031	969
Nevada	1 347	1 222	1 096	1 019	976	903	835	824	850	816
New Hampshire	654	571	574	516	471	453	448	480	448	454
New Jersey	4 328	4 159	3 974	3 782	3 739	3 599	3 458	3 476	3 556	3 549
New Mexico	2 072	1 926	1 802	1 747	1 692	1 646	1 581	1 595	1 686	1 622
New York	9 070	8 535	8 526	8 122	7 879	7 521	7 240	7 039	7 157	7 160
North Carolina	7 197	6 541	5 978	5 502	5 527	5 275	4 833	4 887	4 898	4 532
North Dakota	787	717	655	634	616	618	554	575	644	599
Ohio	5 576	5 362	5 109	4 851	4 627	4 341	4 242	4 298	4 612	4 615
Oklahoma	3 463	3 353	3 152	3 050	2 951	2 761	2 637	2 629	2 721	2 614
Oregon	1 903	1 781	1 692	1 592	1 589	1 506	1 471	1 422	1 410	1 405
Pennsylvania	6 609	6 363	6 058	5 763	5 615	5 424	5 306	5 267	5 625	5 922
Rhode Island	829	817	786	747	722	723	715	709	634	638
South Carolina	3 156	2 863	2 636	2 526	2 481	2 441	2 246	2 077	2 203	2 289
South Dakota	765	673	631	600	584	559	508	511	534	539
Tennessee	3 476	3 357	3 200	2 935	2 833	2 718	2 633	2 624	2 702	2 691
Texas	14 690	13 939	13 019	12 104	12 126	11 798	11 164	10 897	11 249	10 594
Utah	2 150	2 047	1 929	1 765	1 603	1 469	1 392	1 388	1 478	1 519
Vermont	405	360	359	319	320	301	278	267	270	275
Virginia	16 342	14 756	13 504	12 345	12 477	12 050	11 360	11 312	12 322	12 016
Washington	6 058	5 758	5 278	4 945	4 940	4 869	4 612	4 574	4 574	4 396
West Virginia	1 358	1 289	1 221	1 005	963	911	859	863	815	797
Wisconsin	1 895	1 785	1 713	1 626	1 600	1 514	1 464	1 363	1 377	1 377
Wyoming	521	510	465	435	417	410	376	375	395	381
American Samoa	9	7	6	5	3	3	3	2	2	3
Fed. States of Micronesia	–	–	–	–	–	–	–	–	–	–
Guam	320	315	279	247	247	304	344	359	384	370
Marshall Islands	–	–	–	–	–	–	–	–	–	–
Northern Marianas	6	6	3	3	2	2	2	2	2	2
Palau	–	–	–	–	–	–	–	–	–	–
Puerto Rico	1 026	968	930	866	819	839	739	730	713	704
Virgin Islands	66	55	50	45	45	47	40	41	42	45
Undistributed	4 065	2 035	3 071	4 440	3 593	3 296	3 336	1 381	1 297	1 303

Note: The data in this table incorporate revisions made since the release of previous CFFR reports. Totals for procurement data for all years reflect the addition of government-issued credit card purchases that are included on the "Undistributed" line.

Table 14. State Rankings for Per Capita Amounts of Federal Government Expenditure: Fiscal Year 2004

[For meaning of abbreviations and symbols, see introductory text]

State	Total	Retirement and disability	Other direct payments	Grants	Procurement	Salaries and Wages
Alabama	9	2	15	22	7	18
Alaska	1	49	48	1	5	1
Arizona	24	33	44	30	6	29
Arkansas	28	6	10	16	50	38
California	34	48	28	23	15	31
Colorado	33	46	46	46	13	11
Connecticut	8	35	21	21	4	45
Delaware	39	15	30	26	49	33
Florida	29	4	9	48	33	32
Georgia	41	44	40	39	32	13
Hawaii	5	13	42	15	8	2
Idaho	36	39	45	35	19	28
Illinois	45	43	22	42	40	37
Indiana	44	34	25	47	34	48
Iowa	32	21	6	37	39	47
Kansas	30	25	18	43	22	16
Kentucky	18	12	26	18	17	17
Louisiana	25	37	4	14	28	30
Maine	13	5	29	11	12	23
Maryland	3	11	8	20	2	4
Massachusetts	12	36	5	7	9	36
Michigan	46	32	23	40	46	49
Minnesota	49	45	36	36	45	46
Mississippi	17	14	14	13	23	24
Missouri	15	18	7	24	10	25
Montana	14	9	17	9	35	12
Nebraska	31	29	11	31	47	22
Nevada	50	38	49	50	31	35
New Hampshire	42	27	47	32	27	41
New Jersey	38	41	20	41	30	42
New Mexico	4	17	41	4	3	6
New York	22	42	12	3	43	44
North Carolina	35	22	39	27	44	15
North Dakota	6	28	1	5	26	5
Ohio	37	30	27	34	36	43
Oklahoma	21	8	19	25	24	9
Oregon	43	24	31	33	48	40
Pennsylvania	19	7	3	19	29	39
Rhode Island	20	19	16	8	41	19
South Carolina	27	10	32	28	18	20
South Dakota	10	20	2	10	38	8
Tennessee	16	16	24	17	11	34
Texas	40	47	34	44	14	26
Utah	47	50	50	45	20	14
Vermont	23	31	33	6	21	27
Virginia	2	3	37	49	1	3
Washington	26	26	38	29	16	10
West Virginia	11	1	13	12	37	21
Wisconsin	48	40	35	38	42	50
Wyoming	7	23	43	2	25	7

Note: States are ranked from largest per capita amount of federal funds (1) to smallest per capita amount of federal funds (50). Rankings are based upon per capita amounts shown in Table 10. All precautionary notes for Tables 1-6 and introduction apply to rankings. Federal funds for loans and insurance coverage in Tables 7-9 are excluded from consideration in this table. Also excluded are per capita amounts for the District of Columbia and the U.S. Outlying Areas; see Table 10 for these amounts.

Table 15. **Federal Government Expenditure by State and County Area: Fiscal Year 2004**

[Thousand dollars]

State and county area	Congressional district	United States resident population[1]	Federal government expenditure					
			Total	Retirement and disability	Other direct payments	Grants	Procurement	Salaries and wages
United States, total		**293 655 404**	**2 162 203 724**	**666 969 380**	**469 799 943**	**460 152 282**	**339 680 775**	**225 601 344**
Alabama		**4 530 182**	**39 047 473**	**12 930 486**	**8 016 960**	**7 007 819**	**7 599 862**	**3 492 347**
Autauga County	02	47 468	235 419	138 269	40 123	42 521	2 057	12 450
Baldwin County	01	156 701	806 000	506 265	167 909	87 548	12 879	31 399
Barbour County	02	28 557	179 049	70 848	52 155	45 312	2 684	8 051
Bibb County	06	21 317	112 988	56 470	29 668	21 514	1 004	4 333
Blount County	04	54 988	203 678	106 722	52 160	37 745	1 285	5 766
Bullock County	02	11 229	79 562	29 529	19 418	27 803	563	2 249
Butler County	02	20 764	141 080	60 988	40 390	35 845	805	3 051
Calhoun County	03	112 425	1 111 238	457 409	176 715	108 099	233 391	135 624
Chambers County	03	35 567	225 636	106 220	58 911	44 438	11 877	4 190
Cherokee County	03	24 525	148 366	61 536	32 754	20 211	30 059	3 805
Chilton County	06	41 466	194 640	95 000	56 591	34 666	3 539	4 845
Choctaw County	07	15 238	161 161	45 067	24 847	29 763	59 180	2 304
Clarke County	01 07	27 422	184 516	80 424	42 679	40 652	10 634	10 127
Clay County	03	14 092	89 472	42 930	21 807	17 182	571	6 982
Cleburne County	03	14 458	76 326	38 552	15 605	17 024	1 472	3 673
Coffee County	02	45 041	531 838	184 428	68 896	48 572	209 106	20 836
Colbert County	05	54 824	490 831	204 067	90 202	62 542	27 355	106 665
Conecuh County	02	13 453	102 980	40 928	30 922	28 441	550	2 139
Coosa County	03	11 368	63 113	34 985	13 836	11 595	1 035	1 661
Covington County	02	36 875	272 696	119 497	74 986	64 716	4 223	9 274
Crenshaw County	02	13 610	100 538	41 459	26 265	27 970	645	4 200
Cullman County	04	79 189	422 783	214 885	114 305	76 123	3 389	14 080
Dale County	02	49 122	551 994	181 479	73 622	46 957	7 263	242 674
Dallas County	07	44 884	389 045	140 694	97 168	106 320	35 471	9 392
De Kalb County	04	66 935	332 565	157 147	78 903	80 780	5 005	10 730
Elmore County	02	71 944	368 897	218 597	65 326	48 507	6 144	30 324
Escambia County	01	38 336	237 179	104 764	64 639	46 898	11 998	8 880
Etowah County	04	103 250	666 476	329 516	180 485	122 562	15 104	18 809
Fayette County	04	18 273	110 226	49 945	26 165	21 856	5 921	6 338
Franklin County	04	30 823	209 185	86 784	52 549	63 047	1 454	5 351
Geneva County	02	25 599	227 452	86 833	53 484	39 100	42 087	5 947
Greene County	07	9 746	83 876	26 328	18 446	34 760	2 154	2 188
Hale County	07	18 275	124 621	51 063	30 605	34 905	1 143	6 905
Henry County	02	16 699	116 727	52 112	33 153	25 023	3 029	3 409
Houston County	02	92 947	557 879	271 031	114 168	107 503	45 474	19 703
Jackson County	05	53 821	554 885	159 203	71 451	69 100	213 830	41 302
Jefferson County	06 07	658 495	4 987 468	1 890 093	1 168 863	1 084 877	254 408	589 227
Lamar County	04	14 975	106 723	46 766	25 006	25 652	2 659	6 640
Lauderdale County	05	87 515	498 930	274 334	117 134	77 023	4 140	26 300
Lawrence County	05	34 418	175 203	71 593	42 437	56 328	789	4 055
Lee County	03	120 714	504 259	217 753	90 624	129 434	33 208	33 241
Limestone County	05	69 387	341 189	162 826	78 816	85 910	3 797	9 839
Lowndes County	02	13 210	96 325	29 245	18 775	38 910	2 867	6 528
Macon County	03	23 179	249 624	71 413	43 192	77 871	7 262	49 886
Madison County	05	293 072	7 639 487	909 972	252 959	255 194	5 417 214	804 147
Marengo County	07	22 084	152 101	59 405	38 984	47 571	1 040	5 101
Marion County	04	30 267	191 975	81 705	47 919	45 796	1 331	15 224
Marshall County	04	84 781	523 767	253 817	118 172	89 857	37 713	24 207
Mobile County	01	400 526	2 458 037	1 055 554	642 155	420 902	121 429	217 997
Monroe County	01	23 725	149 840	59 544	42 010	42 349	1 872	4 064
Montgomery County	02 03	222 559	3 350 224	784 593	308 734	1 310 575	396 145	550 178
Morgan County	04 05	113 211	674 477	307 149	125 732	122 332	9 703	109 560
Perry County	07	11 522	96 351	34 159	27 720	31 311	340	2 820
Pickens County	04 07	20 401	154 533	64 241	39 375	45 082	891	4 944
Pike County	02	29 396	324 885	78 588	71 770	57 493	105 183	11 851
Randolph County	03	22 603	131 056	62 096	37 073	27 954	762	3 171
Russell County	03	49 262	330 753	173 219	71 014	78 541	2 133	5 846
St. Clair County	04 06	70 245	335 493	155 710	67 995	101 884	2 075	7 831
Shelby County	06	165 677	403 177	231 146	97 688	46 380	5 716	22 247
Sumter County	07	14 141	119 433	38 349	27 930	42 103	649	10 401
Talladega County	03	80 277	529 102	239 066	128 568	101 897	29 018	30 553
Tallapoosa County	03	40 861	288 419	124 417	65 121	85 893	1 331	11 657
Tuscaloosa County	06 07	167 104	1 007 121	398 825	221 242	194 079	105 166	87 809
Walker County	04	70 005	471 945	243 552	134 467	78 889	3 274	11 763
Washington County	01	17 906	103 961	48 223	24 078	28 260	700	2 700
Wilcox County	07	12 958	116 824	38 416	23 182	46 125	2 561	6 541
Winston County	04	24 475	177 578	71 264	44 162	25 866	29 922	6 365
State undistributed			1 892 300	1 478	1 562 757	327 880	185	–
Alaska		**655 435**	**8 445 389**	**1 135 323**	**665 018**	**3 216 865**	**1 699 744**	**1 728 440**
Aleutians East Borough	00	2 695	20 216	5 294	3 516	8 213	1 810	1 383
Aleutians West Census Area	00	5 407	76 859	1 779	1 705	11 660	58 934	2 781
Anchorage City and Borough	00	272 687	3 002 534	507 916	139 277	720 693	661 689	972 960
Bethel Census Area	00	16 964	324 163	12 772	25 592	263 119	14 071	8 609
Bristol Bay Borough	00	1 103	38 812	4 734	1 288	24 704	4 676	3 410
Denali Borough	00	1 943	16 547	1 258	1 395	982	131	12 781
Dillingham Census Area	00	4 924	78 596	10 667	10 360	52 976	1 645	2 948
Fairbanks-North Star Borough	00	85 930	1 441 735	142 723	57 305	307 831	498 837	435 039
Haines Borough	00	2 233	18 722	5 341	1 892	6 537	4 006	946
Juneau City and Borough	00	31 118	938 535	67 289	22 429	755 711	22 320	70 786
Kenai Peninsula Borough	00	51 563	294 337	100 369	35 397	106 042	25 247	27 282
Ketchikan-Gateway Borough	00	13 248	128 992	25 116	10 320	51 072	13 225	29 259
Kodiak Island Borough	00	13 276	179 056	10 429	5 633	59 046	44 943	59 005
Lake and Peninsula Borough	00	1 584	23 351	2 890	4 306	3 843	10 703	1 610
Matanuska-Susitna Borough	00	72 278	241 902	120 524	29 634	64 018	15 783	11 943
Nome Census Area	00	9 363	134 029	9 700	17 061	74 279	26 782	6 207
North Slope Borough	00	7 002	70 308	7 838	5 309	41 150	14 499	1 512
Northwest Arctic Borough	00	7 545	84 892	6 822	9 327	61 520	3 251	3 971
Prince of Wales Census Area	00	5 779	66 262	7 815	8 628	20 735	23 779	5 305
Sitka City and Borough	00	8 849	127 920	16 695	17 354	69 739	3 316	20 817

See footnotes at end of table.

Table 15. **Federal Government Expenditure by State and County Area: Fiscal Year 2004**—Con.

[Thousand dollars]

State and county area	Congressional district	United States resident population[1]	Federal government expenditure					
			Total	Retirement and disability	Other direct payments	Grants	Procurement	Salaries and wages
Alaska—Con.								
Skagway-Hoonah-Angoon Census Area	00	3 136	31 444	6 800	2 722	12 324	2 655	6 943
Southeast Fairbanks Census Area	00	5 997	204 899	13 270	4 310	39 529	139 480	8 311
Valdez-Cordova Census Area	00	9 964	155 759	15 515	6 471	93 074	26 285	14 416
Wade Hampton Census Area	00	7 508	77 070	5 971	11 297	56 005	1 824	1 973
Wrangell-Petersburg Census Area	00	6 297	59 218	12 838	5 977	11 863	17 954	10 586
Yakutat Borough	00	708	7 512	162	646	3 637	2 035	1 031
Yukon-Koyukuk Census Area	00	6 334	164 159	12 634	6 261	78 777	59 862	6 625
State undistributed			437 558	162	219 608	217 786	2	–
Arizona		**5 743 834**	**41 979 303**	**12 942 252**	**7 268 771**	**8 363 600**	**9 796 779**	**3 607 900**
Apache County	01	68 903	1 019 880	138 412	150 828	598 030	36 637	95 974
Cochise County	08	124 013	1 822 690	481 761	136 088	195 458	612 911	396 471
Coconino County	01 02	122 754	884 522	258 892	117 061	317 484	47 703	143 382
Gila County	01	51 422	584 096	187 722	90 574	148 207	134 462	23 131
Graham County	01	32 993	209 880	73 965	40 448	73 533	4 310	17 623
Greenlee County	01	7 501	41 207	17 169	7 919	13 214	949	1 957
La Paz County	07	19 898	185 796	58 508	10 922	30 150	75 701	10 516
Maricopa County	[2]	3 501 001	21 299 643	6 828 234	3 435 902	4 155 471	5 321 857	1 558 179
Mohave County	02	179 981	1 044 542	625 205	221 741	152 791	14 177	30 628
Navajo County	01 02	106 455	826 995	234 023	128 462	349 161	44 756	70 593
Pima County	07 08	907 059	8 993 779	2 475 337	1 043 216	1 342 629	3 309 678	822 918
Pinal County	01 06 07	214 359	1 141 253	453 016	246 508	306 823	81 491	53 414
Santa Cruz County	07 08	40 784	258 198	73 123	31 295	85 560	4 752	63 467
Yavapai County	01 02	190 628	1 090 985	673 797	182 939	139 272	28 317	66 660
Yuma County	07	176 083	1 072 462	361 292	184 933	194 238	79 014	252 985
State undistributed			1 503 374	1 797	1 239 935	261 579	63	–
Arkansas		**2 752 629**	**19 488 822**	**7 403 543**	**5 045 499**	**4 682 798**	**847 534**	**1 509 449**
Arkansas County	01	20 130	184 268	56 770	65 086	41 052	8 730	12 630
Ashley County	04	23 687	176 178	65 614	51 681	49 391	2 675	6 817
Baxter County	01	39 827	290 559	180 812	64 987	30 959	4 680	9 120
Benton County	03	179 756	629 599	394 678	124 384	71 078	13 566	25 893
Boone County	03	35 253	268 732	112 306	44 975	97 014	3 631	10 805
Bradley County	04	12 348	89 212	35 881	25 197	22 168	430	5 536
Calhoun County	04	5 539	33 980	13 476	6 496	11 263	1 991	754
Carroll County	03	26 555	143 157	71 141	26 462	17 825	18 127	9 602
Chicot County	04	13 287	142 410	36 243	48 386	54 754	491	2 536
Clark County	04	23 105	147 766	59 186	40 027	35 948	2 804	9 801
Clay County	01	16 759	151 458	53 793	56 119	36 341	1 090	4 115
Cleburne County	01	25 045	164 690	96 028	34 532	22 967	3 643	7 521
Cleveland County	04	8 842	46 853	23 932	10 138	11 357	411	1 014
Columbia County	04	24 751	187 868	71 142	44 358	46 346	19 310	6 712
Conway County	02	20 589	142 953	69 357	33 938	31 975	1 346	6 336
Craighead County	01	86 191	438 472	191 274	123 958	91 379	5 016	26 844
Crawford County	03	56 578	261 883	144 472	54 111	46 799	10 247	6 255
Crittenden County	01	51 488	366 446	104 192	89 093	157 395	2 626	13 140
Cross County	01	19 079	160 038	45 108	58 611	37 500	15 624	3 195
Dallas County	04	8 662	64 936	25 953	18 014	17 132	381	3 455
Desha County	04	14 665	157 960	37 354	51 249	43 244	14 726	11 387
Drew County	04	18 524	155 810	40 813	36 211	47 852	22 822	8 112
Faulkner County	02	95 113	396 141	195 537	75 248	101 552	4 213	19 590
Franklin County	03	18 064	114 108	51 657	22 772	15 338	8 873	15 467
Fulton County	01	11 909	76 713	42 154	17 504	14 707	424	1 924
Garland County	04	92 141	699 263	373 613	167 827	107 530	14 319	35 973
Grant County	04	17 242	101 203	42 315	14 801	37 490	698	5 898
Greene County	01	38 975	222 133	98 017	61 501	55 388	1 489	5 738
Hempstead County	04	23 469	137 054	51 936	38 397	38 076	1 080	7 565
Hot Spring County	04	30 627	169 587	83 539	44 867	25 416	4 127	11 638
Howard County	04	14 478	84 650	37 419	23 617	16 403	774	6 437
Independence County	01	34 648	209 627	93 911	55 806	47 672	2 088	10 150
Izard County	01	13 329	94 600	49 473	25 231	17 169	565	2 163
Jackson County	01	17 285	205 443	48 131	81 222	71 522	1 574	2 995
Jefferson County	04	82 656	734 323	229 732	150 720	147 765	127 587	78 519
Johnson County	03	23 713	120 371	61 169	25 992	23 071	1 030	9 109
Lafayette County	04	8 221	68 993	22 845	21 323	22 518	567	1 740
Lawrence County	01	17 410	153 758	55 364	55 702	36 556	1 709	4 428
Lee County	01	11 724	127 880	25 458	44 257	52 130	1 452	4 583
Lincoln County	04	14 368	76 972	25 584	29 148	20 185	333	1 721
Little River County	04	13 254	83 922	44 714	20 043	15 950	950	2 266
Logan County	04	22 899	136 732	68 753	28 422	25 960	1 480	12 116
Lonoke County	01	58 678	351 506	156 170	76 220	102 935	4 243	11 938
Madison County	03	14 685	69 012	36 496	12 891	15 985	710	2 930
Marion County	03	16 383	93 529	57 539	19 261	13 948	649	2 132
Miller County	04	42 468	242 764	100 152	72 014	64 557	2 068	3 974
Mississippi County	01	48 485	317 310	126 852	106 067	72 206	4 129	8 055
Monroe County	01	9 415	105 953	27 308	41 465	34 477	480	2 222
Montgomery County	04	9 282	54 888	28 612	13 191	8 882	1 202	3 002
Nevada County	04	9 620	65 738	26 495	18 658	15 382	604	4 600
Newton County	03	8 484	53 454	24 112	8 938	16 707	489	3 208
Ouachita County	04	27 361	206 633	87 497	51 313	49 584	7 454	10 785
Perry County	02	10 456	60 943	32 015	13 281	10 972	1 307	3 368
Phillips County	01	24 309	271 301	66 025	84 090	107 263	8 211	5 711
Pike County	04	10 973	63 467	29 734	15 895	10 858	3 450	3 530
Poinsett County	01	25 339	216 266	66 958	83 508	54 969	2 365	8 466
Polk County	04	20 092	127 536	65 619	31 107	21 567	1 599	7 643
Pope County	03	55 933	288 945	136 027	60 126	65 657	3 723	23 412
Prairie County	01	9 186	77 363	24 321	33 952	13 422	434	5 234
Pulaski County	02	365 913	3 791 276	1 108 517	479 676	1 108 689	372 063	722 330

See footnotes at end of table.

Table 15. **Federal Government Expenditure by State and County Area: Fiscal Year 2004**—Con.

[Thousand dollars]

State and county area	Congressional district	United States resident population[1]	Federal government expenditure					
			Total	Retirement and disability	Other direct payments	Grants	Procurement	Salaries and wages
Arkansas—Con.								
Randolph County	01	18 411	115 374	51 651	35 568	25 438	581	2 136
St. Francis County	01	28 225	264 636	67 090	67 560	91 041	15 759	23 186
Saline County	02	89 234	319 984	156 175	56 795	96 566	1 713	8 736
Scott County	04	11 003	64 893	33 214	13 634	11 978	2 098	3 969
Searcy County	01	8 050	65 712	27 608	12 598	22 519	331	2 656
Sebastian County	03	117 786	597 239	295 126	132 675	82 048	19 262	68 127
Sevier County	04	16 120	79 854	36 627	21 725	14 306	682	6 514
Sharp County	01	17 491	129 653	71 916	30 770	22 668	913	3 385
Stone County	01	11 700	84 641	41 742	17 413	21 885	754	2 847
Union County	04	44 595	299 368	132 424	70 102	81 562	1 917	13 361
Van Buren County	02	16 579	116 887	63 249	25 518	22 177	2 911	3 032
Washington County	03	174 077	748 156	326 143	126 374	163 602	49 826	82 211
White County	02	70 658	361 945	187 722	92 363	64 925	3 581	13 353
Woodruff County	01	8 135	98 567	22 599	43 475	29 335	822	2 336
Yell County	02	21 318	127 153	58 649	27 514	30 043	1 491	9 455
State undistributed			1 138 178	312	937 345	200 508	12	–
California		**35 893 799**	**232 387 168**	**64 077 698**	**51 492 139**	**54 534 048**	**40 253 979**	**22 029 304**
Alameda County	09 10 11 13	1 455 235	10 765 668	2 510 221	1 692 043	2 809 764	2 862 128	891 511
Alpine County	03	1 190	9 275	5 054	1 323	1 684	810	403
Amador County	03	37 837	208 393	115 526	52 477	32 372	2 427	5 591
Butte County	02 04	212 968	1 266 868	567 592	362 246	278 075	26 540	32 416
Calaveras County	03	45 939	244 957	136 366	60 048	39 841	1 795	6 906
Colusa County	02	20 339	139 489	42 603	78 447	24 153	–9 097	3 383
Contra Costa County	07 10 11	1 009 144	4 802 707	1 909 613	1 041 811	931 240	542 164	377 878
Del Norte County	01	28 351	167 153	77 198	34 553	46 097	1 480	7 825
El Dorado County	04	172 889	700 617	370 687	179 129	80 390	28 050	42 361
Fresno County	18 19 20 21	866 772	4 195 380	1 435 369	835 204	1 167 536	237 464	519 807
Glenn County	02	27 488	183 647	56 081	66 764	42 293	3 965	14 544
Humboldt County	01	128 529	825 692	319 022	185 929	202 283	58 357	60 102
Imperial County	51	152 448	867 689	249 992	168 822	266 417	61 340	121 118
Inyo County	25	18 244	255 646	54 545	30 802	29 138	123 384	17 777
Kern County	20 22	734 846	4 154 367	1 330 019	806 255	783 173	512 041	722 878
Kings County	20	142 561	843 231	213 910	130 217	153 474	37 872	307 758
Lake County	01	64 446	433 221	198 051	134 903	86 027	4 641	9 599
Lassen County	04	34 661	209 883	74 012	34 491	43 085	26 112	32 181
Los Angeles County	[2]	9 937 739	59 186 337	14 173 548	12 256 854	14 859 308	14 234 903	3 661 724
Madera County	19	138 951	580 665	247 604	139 497	151 734	25 857	15 974
Marin County	06	246 045	1 269 972	576 754	289 122	278 842	51 502	73 751
Mariposa County	19	18 003	125 219	54 448	23 904	16 383	5 529	24 954
Mendocino County	01	88 551	558 358	225 352	122 721	185 689	6 936	17 660
Merced County	18	237 005	975 328	399 425	224 940	290 902	16 063	43 998
Modoc County	04	9 599	95 575	28 502	16 877	17 525	17 257	15 415
Mono County	25	12 766	54 727	14 744	7 011	11 610	4 005	17 358
Monterey County	17	414 629	2 312 392	795 326	384 949	389 079	189 860	553 177
Napa County	01	132 339	749 863	330 229	217 806	163 778	20 751	17 298
Nevada County	04	97 660	589 139	269 280	114 675	78 639	106 662	19 883
Orange County	[2]	2 987 591	13 834 698	4 614 550	2 901 178	2 284 497	3 160 372	874 100
Placer County	04	307 004	1 283 463	785 105	217 639	181 017	43 379	56 323
Plumas County	04	21 359	177 865	67 244	33 724	39 680	19 999	17 217
Riverside County	41 44 45 49	1 871 950	7 515 035	3 552 118	1 911 610	1 266 250	351 317	433 740
Sacramento County	03 04 05 10	1 352 445	16 413 753	3 513 533	1 457 897	8 450 765	2 347 050	644 508
San Benito County	17	56 243	172 960	70 526	35 577	30 625	27 265	8 966
San Bernardino County	[2]	1 921 131	8 288 770	2 975 106	1 726 475	1 684 027	776 971	1 126 190
San Diego County	[2]	2 931 714	25 892 781	6 508 907	3 275 640	4 018 650	5 852 523	6 237 061
San Francisco City/County	08 12	744 230	7 606 654	1 516 391	1 311 537	2 609 875	1 002 059	1 166 793
San Joaquin County	11 18	649 868	2 799 182	1 149 718	619 832	743 722	92 791	193 118
San Luis Obispo County	22 23	254 566	1 210 834	587 167	298 002	241 671	29 839	54 155
San Mateo County	12 14	699 216	3 491 778	1 382 762	719 009	779 898	296 217	313 892
Santa Barbara County	23 24	401 851	2 963 912	870 481	442 133	509 701	814 805	326 791
Santa Clara County	11 14 15 16	1 685 188	11 900 349	2 555 858	1 422 890	2 284 013	4 849 110	788 478
Santa Cruz County	14 17	250 633	1 081 694	406 668	271 047	341 882	25 993	36 104
Shasta County	02	177 816	1 145 209	550 290	246 704	231 745	39 646	76 825
Sierra County	04	3 490	26 765	10 590	5 984	5 482	1 904	2 804
Siskiyou County	02	44 891	346 778	154 871	76 485	68 223	12 177	35 022
Solano County	03 07 10	412 970	2 572 509	1 020 366	281 192	383 239	347 583	540 129
Sonoma County	01 06	468 450	2 197 529	988 218	543 868	410 189	101 142	154 111
Stanislaus County	18 19	498 355	2 119 363	879 649	497 562	545 218	113 986	82 948
Sutter County	02	86 760	442 271	209 367	128 441	89 488	3 309	11 666
Tehama County	02	60 075	329 612	150 788	76 572	77 371	10 581	14 300
Trinity County	02	13 671	103 101	46 862	20 020	20 313	5 001	10 905
Tulare County	21	401 502	1 693 585	609 660	416 563	571 466	33 106	62 789
Tuolumne County	19	56 962	332 316	177 902	77 113	47 117	8 284	21 900
Ventura County	23 24	797 699	4 146 728	1 477 256	747 030	607 416	570 670	744 355
Yolo County	01 02	184 364	1 158 041	286 178	189 965	415 285	101 628	164 984
Yuba County	02	64 631	589 504	157 083	98 115	127 346	13 064	193 896
State undistributed			13 778 672	21 408	11 748 512	2 007 347	1 405	–
Colorado		**4 601 403**	**30 060 329**	**8 917 674**	**5 294 717**	**5 643 498**	**5 747 033**	**4 457 406**
Adams County	02 07	389 857	1 603 376	536 237	308 100	286 235	239 902	232 902
Alamosa County	03	15 088	89 600	26 289	19 526	31 371	3 698	8 717
Arapahoe County	01 06 07	522 812	2 475 281	1 051 490	294 723	224 378	650 874	253 815
Archuleta County	03	11 615	48 249	29 017	4 074	10 145	2 295	2 717
Baca County	04	4 121	54 841	12 581	28 108	11 604	525	2 024
Bent County	04	5 610	45 127	20 075	10 221	11 452	1 346	2 034
Boulder County	02 04	278 917	1 940 242	487 035	196 679	558 318	475 055	223 154
Broomfield County	02	42 901	23 169	–	489	1 776	20 235	668
Chaffee County	05	16 936	85 625	50 058	14 802	13 399	2 247	5 119
Cheyenne County	04	2 030	77 032	4 385	31 215	8 232	8 479	24 720

See footnotes at end of table.

Table 15. **Federal Government Expenditure by State and County Area: Fiscal Year 2004**—Con.

[Thousand dollars]

State and county area	Congressional district	United States resident population[1]	Federal government expenditure					
			Total	Retirement and disability	Other direct payments	Grants	Procurement	Salaries and wages
Colorado—Con.								
Clear Creek County	02	9 223	48 065	13 153	4 629	6 279	21 533	2 472
Conejos County	03	8 398	59 157	18 588	10 722	26 535	1 075	2 237
Costilla County	03	3 603	35 312	13 029	6 342	14 913	232	795
Crowley County	04	5 486	25 707	10 826	6 617	7 055	267	943
Custer County	03	3 841	24 074	14 614	2 408	2 959	3 103	991
Delta County	03	29 774	173 179	88 151	38 286	31 529	3 333	11 880
Denver City and County	01	556 835	6 196 711	1 244 686	881 518	1 949 386	1 106 194	1 014 926
Dolores County	03	1 788	12 935	5 453	3 410	2 844	380	849
Douglas County	06	237 963	286 869	183 836	22 443	51 307	12 880	16 404
Eagle County	02	46 299	81 440	29 730	6 175	30 095	6 734	8 707
Elbert County	06	22 488	54 215	34 201	10 929	5 560	975	2 550
El Paso County	05	554 574	5 477 888	1 584 547	378 401	374 550	1 699 316	1 441 074
Fremont County	05	47 425	287 352	126 193	44 743	40 205	14 560	61 650
Garfield County	03	48 503	147 347	71 030	27 296	28 327	3 730	16 965
Gilpin County	02	4 883	17 400	5 233	1 153	10 349	289	377
Grand County	02	13 253	46 042	20 290	7 607	10 524	1 564	6 058
Gunnison County	03	14 166	98 221	19 557	6 899	15 689	48 316	7 760
Hinsdale County	03	810	3 992	2 735	451	468	112	226
Huerfano County	03	7 755	60 191	24 675	15 618	18 667	232	1 000
Jackson County	03	1 454	10 847	3 366	1 094	3 321	1 428	1 638
Jefferson County	02 06 07	526 351	3 237 026	862 742	334 484	311 444	1 092 205	636 150
Kiowa County	04	1 444	39 538	4 063	25 522	8 694	263	996
Kit Carson County	04	7 723	94 844	16 586	60 747	14 290	581	2 640
Lake County	05	7 717	26 030	10 185	4 807	6 896	942	3 200
La Plata County	03	46 468	201 990	82 299	37 507	47 417	10 717	24 050
Larimer County	04	268 872	1 177 982	459 712	184 543	247 562	131 349	154 817
Las Animas County	03	15 353	118 844	45 179	25 827	42 458	1 579	3 802
Lincoln County	04	5 746	48 267	11 474	21 906	12 858	310	1 720
Logan County	04	20 909	136 608	45 039	39 723	46 120	1 015	4 710
Mesa County	03	127 253	696 385	338 743	124 987	102 347	58 289	72 018
Mineral County	03	932	6 066	2 494	355	2 828	156	233
Moffat County	03	13 468	66 836	22 714	12 980	20 835	2 203	8 105
Montezuma County	03	24 795	217 395	60 575	78 834	30 833	31 540	15 613
Montrose County	03	36 674	191 033	94 896	34 415	32 835	9 316	19 571
Morgan County	04	28 129	132 775	50 100	46 199	26 968	1 730	7 778
Otero County	03 04	19 605	164 491	61 181	38 252	55 454	2 101	7 502
Ouray County	03	4 139	12 579	8 055	2 134	1 652	153	586
Park County	05	16 833	40 865	28 175	3 987	4 461	1 200	3 042
Phillips County	04	4 576	44 364	11 723	22 357	6 304	2 411	1 570
Pitkin County	03	14 700	38 859	15 875	3 942	11 841	1 610	5 591
Prowers County	04	14 062	98 016	26 974	34 543	33 545	458	2 496
Pueblo County	03	150 171	940 815	431 113	203 797	228 535	29 790	47 580
Rio Blanco County	03	6 071	30 923	11 954	6 989	7 587	903	3 490
Rio Grande County	03	12 414	78 338	28 857	15 065	27 321	760	6 335
Routt County	03	21 012	53 612	23 500	8 557	7 200	7 603	6 753
Saguache County	03	7 029	35 826	11 142	9 485	12 456	623	2 120
San Juan County	03	575	2 067	1 171	306	349	115	126
San Miguel County	03	7 116	17 699	5 276	1 619	7 754	475	2 575
Sedgwick County	04	2 539	27 695	8 740	12 716	4 968	256	1 014
Summit County	02	24 950	40 838	26 358	2 865	6 045	2 277	3 293
Teller County	05	21 677	74 640	55 726	8 186	5 743	2 283	2 702
Washington County	04	4 656	52 906	12 070	28 970	8 440	744	2 683
Weld County	02 04	219 257	686 188	290 273	167 296	165 818	18 702	44 100
Yuma County	04	9 779	73 549	20 704	36 836	11 516	1 419	3 073
State undistributed			1 564 950	946	1 269 302	294 655	47	–
Connecticut		**3 503 604**	**30 303 984**	**7 809 446**	**5 827 902**	**5 555 683**	**9 508 964**	**1 601 990**
Fairfield County	03 04 05	903 291	6 729 172	1 809 722	1 167 941	969 715	2 523 731	258 064
Hartford County	01 02 05	875 602	8 930 719	2 092 042	1 281 657	1 952 220	3 169 848	434 953
Litchfield County	01 05	189 246	864 931	433 486	230 404	127 325	43 583	30 133
Middlesex County	01 02 03	162 295	798 644	356 464	170 305	184 924	60 198	26 753
New Haven County	02 03 04 05	845 694	5 457 687	1 932 317	1 307 646	1 566 813	275 582	375 329
New London County	02	266 466	5 098 527	691 793	316 512	250 028	3 406 358	433 836
Tolland County	02	146 667	528 123	248 857	122 959	120 870	11 978	23 459
Windham County	02	114 343	557 394	244 233	143 554	132 457	17 687	19 464
State undistributed			1 338 788	533	1 086 924	251 331	–	–
Delaware		**830 364**	**5 253 147**	**2 085 478**	**1 167 621**	**1 241 092**	**265 275**	**493 682**
Kent County	00	138 752	1 235 094	410 030	123 568	303 843	162 741	234 913
New Castle County	00	519 396	2 654 271	1 094 883	559 375	696 420	88 137	215 456
Sussex County	00	172 216	1 039 258	580 493	219 797	181 258	14 397	43 313
State undistributed			324 525	72	264 882	59 571	–	–
District of Columbia	**98**	**553 523**	**37 629 655**	**1 882 456**	**2 669 812**	**4 204 862**	**13 346 641**	**15 525 884**
Florida		**17 397 161**	**121 933 502**	**48 049 721**	**32 432 424**	**19 609 519**	**11 447 152**	**10 394 686**
Alachua County	03 06	223 090	1 473 737	478 797	257 784	482 520	52 409	202 227
Baker County	04	24 019	103 407	56 601	22 279	19 723	1 155	3 651
Bay County	02	157 949	1 599 092	595 599	196 858	157 014	290 605	359 016
Bradford County	06	27 622	146 356	62 851	33 363	31 738	1 794	16 611
Brevard County	15 24	519 387	5 905 222	2 054 549	716 758	261 996	2 400 352	471 568
Broward County	[2]	1 754 893	8 767 967	3 580 118	3 235 307	913 174	489 453	549 916
Calhoun County	02	13 185	78 082	32 074	20 469	24 080	282	1 177
Charlotte County	13 14 16	157 134	1 074 857	654 914	326 435	52 555	19 995	20 957
Citrus County	05	130 465	886 871	568 359	259 174	41 897	3 694	13 747
Clay County	03 06	164 394	722 022	533 362	107 567	47 055	10 369	23 669
Collier County	14 25	296 678	1 332 323	820 625	324 747	109 623	34 369	42 958
Columbia County	04	61 889	385 315	177 332	75 115	73 247	2 863	56 758
De Soto County	13	34 892	165 436	73 098	61 454	26 505	1 054	3 326
Dixie County	02	14 294	92 298	44 892	19 332	26 617	276	1 180
Duval County	03 04 06	821 338	6 457 599	2 064 939	974 783	855 559	745 598	1 816 719

See footnotes at end of table.

Table 15. **Federal Government Expenditure by State and County Area: Fiscal Year 2004**—Con.

[Thousand dollars]

State and county area	Congressional district	United States resident population[1]	Federal government expenditure					
			Total	Retirement and disability	Other direct payments	Grants	Procurement	Salaries and wages
Florida—Con.								
Escambia County	01	298 859	2 777 562	1 171 684	388 523	325 952	327 662	563 741
Flagler County	07	69 005	386 264	289 752	68 198	13 598	5 802	8 915
Franklin County	02	10 123	70 484	31 317	20 658	15 337	1 003	2 168
Gadsden County	02	46 107	280 166	106 656	60 454	101 746	3 662	7 647
Gilchrist County	06	16 024	66 816	40 467	15 065	9 166	432	1 686
Glades County	16	11 131	31 149	17 598	8 930	4 077	68	476
Gulf County	02	13 816	98 062	48 395	28 091	20 189	428	959
Hamilton County	04	14 184	77 470	33 292	15 950	26 040	499	1 689
Hardee County	13	27 987	132 177	52 172	36 637	39 266	787	3 315
Hendry County	16 23	38 163	143 781	61 554	44 532	30 364	3 093	4 238
Hernando County	05	150 370	1 094 871	670 509	339 432	57 120	7 230	20 579
Highlands County	16	93 127	688 484	379 295	215 139	55 533	22 057	16 460
Hillsborough County	09 11 12	1 101 261	7 095 092	2 552 037	1 309 308	1 295 937	934 642	1 003 168
Holmes County	01	19 011	140 456	63 422	33 361	38 434	1 064	4 174
Indian River County	15	124 114	900 035	501 507	273 387	63 538	36 042	25 561
Jackson County	02	47 692	381 231	139 015	81 254	113 708	16 271	30 983
Jefferson County	02 04	14 502	86 992	34 406	17 262	32 782	464	2 078
Lafayette County	02	7 482	26 096	11 986	6 533	5 220	1 413	944
Lake County	03 05 06 08	260 788	1 770 598	1 165 290	409 463	129 901	30 303	35 641
Lee County	14	514 295	2 866 389	1 657 251	791 517	226 529	52 180	138 912
Leon County	02 04	243 867	4 612 863	613 644	318 683	3 477 134	81 353	122 049
Levy County	05 06	37 330	229 981	115 281	51 834	54 455	2 700	5 711
Liberty County	02	7 406	36 371	15 030	7 188	11 016	1 456	1 680
Madison County	04	19 093	127 970	51 082	28 301	45 131	677	2 779
Manatee County	11 13	296 385	1 556 621	873 580	447 674	130 362	38 223	66 782
Marion County	05 06 08	291 322	1 774 507	1 094 557	431 248	182 201	23 684	42 816
Martin County	16 23	137 956	935 675	534 438	262 686	91 632	28 010	18 909
Miami-Dade County	[2]	2 363 600	15 597 387	4 040 550	4 606 542	4 864 730	671 878	1 413 687
Monroe County	18	78 284	556 691	205 243	108 490	68 964	41 525	132 468
Nassau County	04	63 157	365 717	190 736	55 614	43 571	2 502	73 294
Okaloosa County	01 02	181 460	2 766 738	886 222	169 921	112 439	945 819	652 337
Okeechobee County	16	38 988	228 026	108 432	76 432	33 974	5 159	4 030
Orange County	03 07 08 24	989 926	6 587 668	1 966 510	1 027 712	667 132	2 404 878	521 436
Osceola County	08 12 15	219 544	714 294	417 773	190 344	64 008	20 635	21 533
Palm Beach County	16 19 22 23	1 243 230	7 403 842	3 595 928	2 406 927	710 685	304 768	385 535
Pasco County	05 09	407 799	2 302 149	1 216 723	844 639	145 018	27 364	68 405
Pinellas County	09 10 11	928 537	7 234 202	3 205 568	2 141 089	633 490	815 277	438 778
Polk County	05 12 15	524 389	2 769 993	1 488 012	670 396	457 217	67 469	86 898
Putnam County	03 07	72 511	481 694	226 005	126 021	119 191	2 239	8 238
St. John County	07	152 473	846 214	429 573	152 486	163 994	61 649	38 511
St. Lucie County	16 23	226 816	1 330 991	773 930	373 260	115 696	29 056	39 049
Santa Rosa County	01	138 276	866 023	486 157	107 411	79 165	95 536	97 753
Sarasota County	13	355 477	2 665 830	1 596 266	828 646	139 319	38 888	62 711
Seminole County	03 07 24	391 449	1 508 855	851 191	336 649	176 538	52 060	92 417
Sumter County	05	60 705	365 358	173 428	71 882	33 377	24 608	62 063
Suwannee County	02	37 681	234 266	125 422	55 709	41 673	1 232	10 230
Taylor County	02	19 291	133 571	54 634	30 926	32 869	12 625	2 517
Union County	04	14 673	50 467	22 611	10 471	15 789	339	1 257
Volusia County	03 07 24	478 670	2 973 791	1 609 696	817 895	306 324	142 272	97 604
Wakulla County	02	27 179	90 905	47 869	18 727	18 175	1 742	4 392
Walton County	01 02	48 477	603 858	126 598	41 771	77 113	1 273	357 103
Washington County	01	21 940	154 519	64 874	38 812	45 081	855	4 897
State undistributed			5 521 706	16 440	4 780 924	724 315	29	–
Georgia		**8 829 383**	**55 152 911**	**17 747 906**	**11 509 304**	**11 758 731**	**5 812 510**	**8 324 460**
Appling County	01	17 966	104 925	37 833	29 231	33 080	1 497	3 283
Atkinson County	01	8 011	48 624	14 256	15 148	17 829	282	1 109
Bacon County	01	10 330	64 571	23 944	21 062	18 009	307	1 248
Baker County	02	4 248	27 932	5 969	11 696	9 791	99	377
Baldwin County	03	45 207	218 780	97 777	58 861	54 649	1 552	5 940
Banks County	09	15 685	52 837	25 658	10 666	15 302	248	963
Barrow County	09	56 418	187 365	94 141	43 054	35 396	2 207	12 567
Bartow County	07 11	86 972	325 735	165 626	58 532	76 819	13 032	11 725
Ben Hill County	01	17 343	112 199	45 118	30 907	33 605	480	2 088
Berrien County	01	16 680	107 206	48 715	32 424	23 333	543	2 190
Bibb County	03 08	155 170	1 217 538	473 557	290 692	298 315	54 385	100 588
Bleckley County	03	12 047	84 426	40 624	24 444	17 816	265	1 277
Brantley County	01	15 542	71 025	36 562	17 173	14 876	718	1 697
Brooks County	02	16 367	107 374	35 854	31 486	37 691	448	1 895
Bryan County	01 12	27 535	396 888	63 028	20 359	17 606	286 422	9 471
Bulloch County	12	60 344	235 811	94 018	71 335	58 844	2 810	8 803
Burke County	12	23 189	146 429	55 104	35 914	48 990	1 501	4 920
Butts County	08 13	22 362	109 039	52 567	22 655	28 519	646	4 652
Calhoun County	02	6 102	51 102	15 185	16 708	17 858	308	1 044
Camden County	01	45 108	523 326	99 606	23 885	27 732	94 471	277 632
Candler County	03	10 193	61 938	22 163	19 866	18 387	296	1 227
Carroll County	08 11	101 577	415 351	203 074	106 721	77 246	8 327	19 983
Catoosa County	10	59 845	172 851	96 667	39 222	30 803	1 307	4 852
Charlton County	01	10 698	56 070	24 632	14 528	13 506	966	2 437
Chatham County	01 12	238 518	1 997 135	619 505	366 933	345 546	343 781	321 369
Chattahoochee County	02	13 506	284 686	10 379	3 148	5 419	265 362	377
Chattooga County	11	26 554	136 574	65 741	34 125	33 005	949	2 754
Cherokee County	06 07	174 680	390 846	226 738	69 190	67 896	8 173	18 849
Clarke County	12	103 951	653 173	179 309	95 519	234 034	34 219	110 092
Clay County	02	3 317	44 004	8 474	7 207	10 240	16 009	2 075
Clayton County	05 13	264 951	880 481	426 512	178 324	135 445	59 818	80 382
Clinch County	01	6 949	43 788	15 730	13 354	13 264	308	1 131
Cobb County	05 06 11	654 005	2 979 573	1 024 498	366 557	206 606	1 159 222	222 691
Coffee County	01	39 379	190 495	76 588	53 430	52 851	1 067	6 559
Colquitt County	01 02	43 763	265 990	102 021	70 236	84 925	2 633	6 175

See footnotes at end of table.

Table 15. **Federal Government Expenditure by State and County Area: Fiscal Year 2004**—Con.

[Thousand dollars]

State and county area	Congressional district	United States resident population[1]	Federal government expenditure					
			Total	Retirement and disability	Other direct payments	Grants	Procurement	Salaries and wages
Georgia—Con.								
Columbia County	09	100 589	502 941	194 309	44 132	43 631	179 941	40 928
Cook County	01	16 255	146 511	37 363	24 817	81 964	480	1 887
Coweta County	08 11	105 376	353 832	192 960	77 597	65 724	4 244	13 307
Crawford County	03	12 888	42 972	18 981	10 979	12 138	182	691
Crisp County	02	22 028	156 320	52 256	42 201	56 992	1 270	3 601
Dade County	10	15 992	73 370	37 477	17 085	17 005	421	1 382
Dawson County	10	19 064	61 256	34 476	12 391	11 013	738	2 637
Decatur County	02	28 615	176 757	62 696	50 961	49 919	7 685	5 497
De Kalb County	04 05	675 725	2 909 879	826 965	604 896	463 396	121 909	892 712
Dodge County	03	19 501	125 656	48 536	33 448	40 625	651	2 398
Dooly County	03	11 604	87 291	25 954	28 817	29 426	619	2 474
Dougherty County	02	95 681	791 111	267 841	149 905	174 244	67 073	132 048
Douglas County	08 11	107 217	325 987	177 345	71 605	61 994	3 149	11 894
Early County	02	12 091	95 300	29 084	30 075	32 296	1 491	2 354
Echols County	01	4 101	10 344	3 406	2 337	4 442	33	126
Effingham County	12	44 661	132 055	76 521	25 430	24 404	1 118	4 582
Elbert County	09	20 908	143 217	57 939	32 717	37 935	3 856	10 770
Emanuel County	03	22 093	165 309	55 164	39 881	58 793	1 408	10 063
Evans County	03	11 248	63 437	26 688	15 113	17 737	1 765	2 134
Fannin County	10	21 613	138 157	72 903	32 872	27 949	1 002	3 430
Fayette County	08	101 333	383 401	241 013	47 443	36 046	9 630	49 269
Floyd County	11	94 009	473 578	228 962	120 503	98 454	9 076	16 583
Forsyth County	07 10	131 865	262 353	137 449	39 788	68 596	4 010	12 511
Franklin County	09	21 453	128 205	62 452	31 556	29 705	1 209	3 283
Fulton County	05 06 13	814 438	9 503 751	1 833 161	1 102 230	3 404 943	1 597 758	1 565 658
Gilmer County	10	26 755	125 705	67 990	27 889	24 507	914	4 405
Glascock County	12	2 631	19 879	8 156	4 944	5 986	166	628
Glynn County	01	71 357	674 752	211 214	108 230	77 255	139 043	139 012
Gordon County	10	49 077	187 657	97 561	42 735	31 515	3 541	12 306
Grady County	02	24 280	119 322	51 433	31 753	32 941	839	2 356
Greene County	09	15 652	99 830	46 167	20 342	25 496	822	7 003
Gwinnett County	04 07 10 13	700 794	1 560 186	668 337	196 550	222 341	276 029	196 929
Habersham County	09	38 978	170 576	88 835	40 602	31 568	2 354	7 216
Hall County	10	160 925	614 986	277 153	118 742	122 562	64 833	31 696
Hancock County	03	9 811	82 148	31 970	20 084	28 903	248	943
Haralson County	11	28 069	131 757	66 109	32 794	28 063	1 327	3 464
Harris County	08 11	26 788	107 613	65 481	16 264	21 911	713	3 243
Hart County	09	23 369	131 059	53 923	27 022	31 158	12 819	6 136
Heard County	11	11 290	43 868	20 128	10 790	11 651	274	1 024
Henry County	08 13	159 506	501 771	265 458	69 962	53 353	8 615	104 382
Houston County	01 03	123 753	1 988 543	430 117	92 944	81 692	495 157	888 633
Irwin County	01	9 936	97 998	19 349	19 847	18 466	32 685	7 651
Jackson County	09	49 540	198 512	101 644	41 295	45 828	2 094	7 651
Jasper County	08	12 866	50 816	24 837	10 781	13 374	348	1 476
Jeff Davis County	01	12 820	72 217	32 249	20 207	17 484	464	1 813
Jefferson County	12	16 883	141 453	45 801	32 958	59 723	597	2 374
Jenkins County	12	8 680	65 563	19 972	18 015	25 844	463	1 269
Johnson County	03	9 586	61 084	21 966	16 265	21 548	316	989
Jones County	03	26 235	86 227	41 582	18 098	22 782	1 779	1 986
Lamar County	08	16 410	84 716	39 897	22 280	19 788	510	2 241
Lanier County	01	7 463	40 423	15 459	11 836	12 039	216	874
Laurens County	03	46 708	340 226	128 369	60 601	78 856	24 969	47 431
Lee County	02	29 913	73 158	39 553	17 415	13 497	556	2 137
Liberty County	01	61 748	1 016 092	131 522	32 834	50 901	58 891	741 943
Lincoln County	09	8 398	49 861	23 530	13 004	12 028	398	900
Long County	01	10 928	32 605	16 421	6 331	8 179	1 091	584
Lowndes County	01 02	95 787	718 425	223 930	108 010	107 737	80 269	198 479
Lumpkin County	09	23 925	92 443	41 830	16 811	17 794	2 518	13 490
McDuffie County	09	21 517	126 106	54 630	29 814	34 712	632	6 319
McIntosh County	01	11 138	65 591	31 353	16 279	15 597	875	1 488
Macon County	03	13 935	94 410	28 652	26 893	36 114	820	1 931
Madison County	09	27 312	124 943	61 561	27 248	31 095	1 884	3 156
Marion County	03	7 112	39 701	13 467	7 827	16 525	149	1 733
Meriwether County	11	22 750	130 160	54 283	28 418	43 581	774	3 104
Miller County	02	6 165	47 797	14 669	18 901	12 900	215	1 112
Mitchell County	02	23 838	148 184	49 550	42 161	51 739	1 001	3 733
Monroe County	03	23 428	92 133	45 037	19 027	23 924	635	3 510
Montgomery County	03	8 970	52 229	18 586	13 821	18 164	331	1 326
Morgan County	09	17 012	81 619	38 575	19 214	20 756	674	2 400
Murray County	10	40 556	118 188	62 640	26 385	21 052	3 313	4 797
Muscogee County	02 08 11	182 850	2 072 344	624 521	233 923	237 417	19 969	956 514
Newton County	08 09 13	81 524	275 824	152 151	63 215	46 671	2 842	10 945
Oconee County	09	28 940	88 721	50 189	16 606	14 938	1 211	5 777
Oglethorpe County	09 12	13 557	46 729	19 285	10 470	15 273	633	1 068
Paulding County	07	105 936	187 299	104 727	33 965	33 291	7 036	8 279
Peach County	03	24 665	188 034	80 176	36 977	52 023	12 663	6 195
Pickens County	10	27 771	109 727	65 435	22 196	17 442	1 014	3 640
Pierce County	01	16 720	95 147	48 083	22 864	20 348	1 374	2 477
Pike County	08	15 750	83 740	33 403	13 124	14 190	618	22 405
Polk County	11	40 267	239 604	113 924	56 531	49 874	13 726	5 548
Pulaski County	01 03	9 837	73 535	29 868	20 446	21 623	311	1 287
Putnam County	09	19 746	98 513	53 029	21 458	19 797	808	3 420
Quitman County	02	2 467	21 252	7 715	5 079	7 744	149	566
Rabun County	09	16 011	104 433	45 386	23 258	31 141	1 163	3 485
Randolph County	02	7 331	66 421	20 002	18 911	26 045	296	1 167
Richmond County	09 12	196 265	1 949 187	687 932	263 339	360 341	56 035	581 540
Rockdale County	10 13	76 821	224 978	136 690	50 062	26 916	2 132	9 179
Schley County	03	4 041	23 695	7 800	5 364	9 790	244	497
Screven County	12	15 336	97 557	35 755	27 381	31 569	563	2 289
Seminole County	02	9 268	68 557	27 020	21 348	18 857	265	1 066

See footnotes at end of table.

Table 15. **Federal Government Expenditure by State and County Area: Fiscal Year 2004**—Con.

[Thousand dollars]

State and county area	Congressional district	United States resident population[1]	Federal government expenditure					
			Total	Retirement and disability	Other direct payments	Grants	Procurement	Salaries and wages
Georgia—Con.								
Spalding County	08 13	60 886	319 791	141 726	74 598	88 614	5 516	9 337
Stephens County	09	24 988	160 924	76 926	41 272	36 259	1 307	5 160
Stewart County	02	4 981	47 518	14 318	12 580	19 667	199	754
Sumter County	02	32 873	204 991	69 242	54 899	70 594	1 893	8 363
Talbot County	11	6 587	45 904	23 488	7 985	12 989	298	1 144
Taliaferro County	12	1 896	19 733	5 522	4 513	9 142	116	440
Tattnall County	03	22 994	130 671	54 563	33 355	39 273	742	2 738
Taylor County	03	8 985	63 082	26 826	14 501	20 067	494	1 194
Telfair County	03	12 913	104 779	41 526	26 233	34 092	890	2 038
Terrell County	02	10 950	83 669	24 885	24 579	29 072	1 120	4 014
Thomas County	02	43 989	285 144	122 410	68 715	79 987	2 041	11 991
Tift County	02	40 178	215 191	84 615	55 126	61 638	1 549	12 263
Toombs County	03	26 775	168 613	65 878	40 354	53 208	989	8 185
Towns County	09	10 133	69 610	41 893	14 007	10 854	1 203	1 653
Treutlen County	03	7 045	42 605	15 111	9 261	16 684	748	801
Troup County	08 11	61 201	342 322	146 290	75 725	96 038	10 818	13 451
Turner County	02	9 400	67 984	22 019	21 414	22 567	331	1 652
Twiggs County	03	10 449	57 116	24 625	12 737	16 627	2 437	691
Union County	09	19 607	116 669	68 952	23 002	19 420	1 253	4 041
Upson County	08 11	28 105	154 645	72 300	37 793	40 445	782	3 325
Walker County	10	63 379	339 599	172 186	95 193	62 150	2 352	7 718
Walton County	09 10 13	71 941	265 612	142 618	57 883	47 809	3 202	14 099
Ware County	01	35 615	280 649	121 533	66 444	80 904	2 355	9 413
Warren County	12	6 254	49 210	15 975	12 728	19 172	330	1 005
Washington County	03	21 061	136 515	47 673	35 233	50 396	613	2 600
Wayne County	01	28 198	191 695	67 019	41 357	39 025	21 755	22 539
Webster County	02	2 326	15 668	4 765	5 575	4 600	116	613
Wheeler County	03	6 588	38 404	12 139	9 839	15 579	166	681
White County	09	23 595	101 962	61 002	18 258	18 976	785	2 942
Whitfield County	10	89 461	351 364	168 577	83 537	79 130	8 763	11 358
Wilcox County	01 03	8 691	62 833	23 053	18 693	19 498	350	1 239
Wilkes County	09	10 583	80 750	32 410	20 916	25 126	431	1 867
Wilkinson County	03	10 191	65 060	29 836	15 478	17 840	398	1 508
Worth County	02	22 008	115 010	41 846	35 542	34 692	547	2 382
State undistributed			3 320 710	1 042	2 775 861	543 778	29	–
Hawaii		**1 262 840**	**12 187 069**	**3 202 245**	**1 606 602**	**2 158 313**	**2 066 038**	**3 153 871**
Hawaii County	02	162 971	896 323	383 982	158 917	223 319	69 207	60 898
Honolulu City and County	01 02	899 593	9 732 078	2 443 005	861 547	1 570 348	1 847 186	3 009 992
Kalawao County	02	126	1 040	19	824	12	185	–
Kauai County	02	61 929	367 005	133 884	58 881	69 565	66 877	37 798
Maui County	02	138 221	610 777	241 245	103 099	138 668	82 583	45 183
State undistributed			579 846	111	423 335	156 401	–	–
Idaho		**1 393 262**	**8 968 204**	**3 052 909**	**1 649 444**	**1 994 706**	**1 373 203**	**897 942**
Ada County	01 02	332 523	1 859 355	675 208	199 408	572 850	103 677	308 213
Adams County	01	3 451	30 153	13 415	3 315	4 842	4 980	3 601
Bannock County	02	75 672	410 316	171 232	84 051	107 475	12 371	35 187
Bear Lake County	02	6 323	36 345	17 141	7 478	8 873	364	2 490
Benewah County	01	8 961	72 768	28 733	19 363	20 353	801	3 519
Bingham County	02	43 205	192 985	79 464	42 991	50 914	6 032	13 584
Blaine County	02	21 103	57 667	28 508	9 656	8 758	4 197	6 548
Boise County	01	7 362	52 005	15 582	3 579	22 351	5 449	5 044
Bonner County	01	39 872	186 955	106 511	30 641	34 131	5 700	9 971
Bonneville County	02	89 653	1 290 465	180 114	74 860	109 494	872 907	53 090
Boundary County	01	10 396	61 058	28 722	8 367	14 057	2 105	7 807
Butte County	02	2 838	28 786	8 061	5 126	7 360	382	7 857
Camas County	02	1 013	6 462	2 199	1 147	1 809	440	867
Canyon County	01	158 038	637 551	286 609	106 803	155 994	64 963	23 181
Caribou County	02	7 213	38 985	16 314	13 725	5 416	1 136	2 394
Cassia County	02	21 393	108 284	42 987	32 089	21 130	1 605	10 473
Clark County	02	906	7 668	1 849	2 300	901	560	2 059
Clearwater County	01	8 393	71 499	28 978	10 848	14 854	5 034	11 786
Custer County	02	4 114	29 216	11 770	5 119	3 087	3 311	5 928
Elmore County	02	28 878	399 965	75 499	15 524	18 972	91 663	198 306
Franklin County	02	12 199	65 916	22 728	10 564	29 287	732	2 605
Fremont County	02	12 263	61 611	25 967	17 606	10 655	2 343	5 040
Gem County	01	15 963	82 263	44 316	15 039	16 076	1 120	5 711
Gooding County	02	14 346	75 473	32 967	15 982	21 564	872	4 088
Idaho County	01	15 616	106 331	44 820	20 646	19 398	4 879	16 588
Jefferson County	02	20 782	77 225	36 539	19 735	14 952	2 878	3 121
Jerome County	02	19 279	79 793	35 833	19 207	19 409	1 446	3 899
Kootenai County	01	122 350	678 017	321 394	93 689	122 403	103 346	37 185
Latah County	01	35 169	239 881	63 680	40 728	94 113	26 014	15 346
Lemhi County	02	7 820	63 753	26 829	11 315	8 671	4 187	12 752
Lewis County	01	3 753	50 630	20 488	10 503	17 193	283	2 163
Lincoln County	02	4 326	21 453	8 069	5 220	2 942	639	4 584
Madison County	02	30 782	85 857	29 172	32 101	18 848	1 745	3 991
Minidoka County	02	19 229	96 174	41 437	26 615	20 304	3 532	4 286
Nez Perce County	01	37 823	277 356	113 362	56 607	84 589	9 420	13 379
Oneida County	02	4 143	23 856	10 362	9 225	2 714	526	1 030
Owyhee County	01	10 998	44 384	20 153	10 897	10 903	829	1 602
Payette County	01	21 587	99 013	47 519	20 402	26 523	1 441	3 129
Power County	02	7 483	41 899	12 483	19 943	7 214	735	1 524
Shoshone County	01	12 827	104 511	49 015	23 175	18 413	9 739	4 169

See footnotes at end of table.

Table 15. **Federal Government Expenditure by State and County Area: Fiscal Year 2004**—Con.

[Thousand dollars]

State and county area	Congressional district	United States resident population[1]	Federal government expenditure					
			Total	Retirement and disability	Other direct payments	Grants	Procurement	Salaries and wages
Idaho—Con.								
Teton County	02	7 253	25 811	8 514	6 744	7 688	421	2 444
Twin Falls County	02	67 935	334 823	154 957	75 347	74 745	5 904	23 871
Valley County	01	7 970	63 997	33 800	9 107	7 775	2 031	11 283
Washington County	01	10 059	59 065	29 496	12 099	14 798	424	2 247
State undistributed			530 623	116	390 557	139 908	42	–
Illinois		**12 713 634**	**76 828 360**	**25 596 955**	**21 110 712**	**16 531 175**	**6 582 810**	**7 006 708**
Adams County	17 18	66 916	390 489	173 422	99 088	71 585	25 802	20 592
Alexander County	12	9 191	88 116	29 065	23 211	33 549	475	1 816
Bond County	19	17 980	106 875	41 241	29 307	12 232	4 868	19 227
Boone County	16	48 490	138 220	81 103	35 910	14 535	1 533	5 138
Brown County	18	6 805	32 466	12 613	10 115	6 136	1 660	1 943
Bureau County	11 14 18	35 155	188 798	94 050	65 749	16 805	1 960	10 234
Calhoun County	17	5 190	83 490	15 080	10 296	6 023	50 250	1 841
Carroll County	16	16 339	105 115	54 180	32 532	8 466	5 260	4 677
Cass County	18	13 816	78 997	35 001	24 365	10 967	4 333	4 332
Champaign County	15	184 369	975 121	298 677	163 718	380 196	51 745	80 784
Christian County	17 19	35 322	223 845	94 932	69 312	52 726	1 411	5 464
Clark County	15	16 906	96 119	44 805	32 823	14 273	858	3 359
Clay County	19	14 186	89 701	37 737	32 099	15 956	729	3 180
Clinton County	19	36 065	161 081	88 405	47 051	16 054	3 294	6 276
Coles County	15	51 528	233 170	105 022	75 841	40 696	3 102	8 509
Cook County	[2]	5 327 777	32 974 429	9 935 576	8 141 218	8 346 084	3 516 075	3 035 477
Crawford County	15	20 059	104 922	54 682	32 844	12 367	1 289	3 740
Cumberland County	15	11 066	54 813	24 603	17 829	10 093	464	1 824
De Kalb County	14 16	95 503	330 249	148 902	102 428	58 563	3 531	16 826
De Witt County	15	16 597	86 079	44 524	29 089	8 217	838	3 411
Douglas County	15	19 942	81 523	40 820	27 996	7 112	1 851	3 744
Du Page County	06 13 14	928 718	3 324 961	1 559 702	719 650	405 998	270 659	368 953
Edgar County	15	19 276	115 358	52 077	38 174	15 241	979	8 887
Edwards County	15 19	6 758	36 717	17 258	13 505	4 283	351	1 320
Effingham County	19	34 575	171 013	78 713	43 102	34 576	3 088	11 534
Fayette County	17 19	21 649	113 706	50 607	36 857	21 267	1 051	3 923
Ford County	15	14 270	81 547	39 953	29 667	7 925	795	3 207
Franklin County	12	39 464	271 007	130 763	74 907	44 522	8 168	12 646
Fulton County	17	37 633	223 417	101 919	84 934	25 981	2 773	7 810
Gallatin County	15 19	6 178	63 556	20 219	22 118	11 529	8 008	1 682
Greene County	17 19	14 532	93 473	41 766	30 686	16 690	845	3 487
Grundy County	11	41 069	150 104	84 181	48 090	8 909	1 937	6 986
Hamilton County	19	8 400	61 275	23 394	25 765	9 618	458	2 040
Hancock County	17	19 405	148 465	56 084	37 318	48 580	1 226	5 256
Hardin County	19	4 725	36 278	13 856	10 110	10 966	291	1 054
Henderson County	17	8 046	49 027	20 455	19 616	6 324	481	2 151
Henry County	14 17	50 552	248 075	130 531	79 854	18 445	4 533	14 712
Iroquois County	15	30 666	179 566	86 300	72 294	12 121	1 739	7 112
Jackson County	12	58 271	301 792	111 353	85 335	73 713	13 095	18 296
Jasper County	19	10 018	51 797	22 544	18 883	7 185	663	2 522
Jefferson County	19	40 389	223 819	97 827	72 155	40 606	1 815	11 415
Jersey County	17 19	22 320	94 564	50 195	27 591	13 290	696	2 793
Jo Daviess County	16	22 594	114 751	64 218	35 142	9 572	1 196	4 623
Johnson County	19	12 997	79 634	34 609	16 696	23 906	747	3 675
Kane County	14	472 482	1 781 967	684 427	325 090	203 506	393 894	175 050
Kankakee County	11	107 188	554 221	248 139	164 834	106 991	5 582	28 673
Kendall County	14	72 548	168 585	82 152	29 871	15 839	2 001	38 723
Knox County	17 18	53 884	311 440	159 955	97 978	38 014	3 318	12 175
Lake County	08 10	692 895	3 845 324	1 125 674	611 980	326 023	575 461	1 206 185
La Salle County	11	112 335	546 472	287 998	160 347	58 799	5 439	33 890
Lawrence County	15 19	15 994	96 915	44 790	33 110	14 910	654	3 450
Lee County	14	35 742	184 792	90 128	59 619	27 868	1 520	5 657
Livingston County	11 15	39 041	190 499	87 711	75 880	17 332	1 819	7 756
Logan County	18	30 738	151 754	70 269	55 633	17 042	1 560	7 251
McDonough County	17	32 393	170 500	62 350	52 333	26 832	22 196	6 789
McHenry County	08 16	296 389	750 571	455 171	171 215	63 624	23 285	37 276
McLean County	11 15	158 006	552 697	254 218	144 101	92 871	13 991	47 516
Macon County	15 17 18	110 980	709 573	305 854	162 507	133 194	80 363	27 654
Macoupin County	17	49 067	270 495	141 818	88 901	27 386	3 828	8 562
Madison County	12 17 19	264 350	1 628 318	738 378	373 563	278 831	194 994	42 551
Marion County	19	40 567	292 859	134 224	96 643	47 058	3 472	11 462
Marshall County	18	13 198	66 781	34 042	23 813	5 695	618	2 613
Mason County	18	15 941	98 989	47 214	36 184	10 870	982	3 739
Massac County	19	15 283	97 469	43 576	29 244	18 672	3 488	2 488
Menard County	18	12 703	59 954	29 295	19 588	8 279	500	2 291
Mercer County	17	16 973	86 455	42 086	33 043	6 525	1 139	3 662
Monroe County	12	30 491	116 521	68 452	28 238	11 313	3 949	4 569
Montgomery County	17 19	30 392	178 512	84 425	54 469	27 682	4 640	7 296
Morgan County	18	36 053	191 343	90 602	56 440	35 970	1 954	6 378
Moultrie County	15	14 403	78 502	41 937	24 798	8 071	734	2 963
Ogle County	16	53 686	216 410	110 567	64 088	28 017	4 802	8 937
Peoria County	18	182 418	1 248 265	454 205	248 544	251 364	144 810	149 342
Perry County	12	22 733	115 080	59 465	36 811	14 831	801	3 172
Piatt County	15	16 483	81 334	43 244	28 483	5 434	913	3 259
Pike County	17 18	17 086	105 492	46 879	37 928	15 163	1 522	4 000
Pope County	19	4 311	33 121	12 349	8 463	4 665	3 798	3 845
Pulaski County	12	6 987	91 854	18 928	18 272	26 356	25 014	3 285
Putnam County	18	6 111	31 762	17 218	9 929	2 708	396	1 510
Randolph County	12	33 360	172 110	85 122	51 624	20 098	5 494	9 772
Richland County	19	15 859	97 697	44 775	31 737	14 966	2 611	3 608
Rock Island County	17	147 771	1 077 362	414 433	198 068	133 184	89 686	241 992
St. Clair County	12	259 132	2 731 776	784 312	390 501	468 408	521 057	567 497
Saline County	15 19	26 245	214 666	83 759	50 283	40 757	32 375	7 492
Sangamon County	17 18 19	192 042	3 125 207	671 929	256 387	2 021 956	33 048	141 888
Schuyler County	18	7 002	44 725	18 249	14 166	10 281	410	1 620

See footnotes at end of table.

Table 15. **Federal Government Expenditure by State and County Area: Fiscal Year 2004**—Con.

[Thousand dollars]

State and county area	Congressional district	United States resident population[1]	Federal government expenditure					
			Total	Retirement and disability	Other direct payments	Grants	Procurement	Salaries and wages
Illinois—Con.								
Scott County	18	5 430	35 344	13 093	10 518	10 189	414	1 130
Shelby County	17 19	22 437	131 274	59 760	44 317	14 679	7 092	5 425
Stark County	18	6 145	41 226	16 764	18 249	3 971	483	1 759
Stephenson County	16	48 147	269 330	129 205	69 795	51 275	3 125	15 929
Tazewell County	18	129 132	591 610	305 436	155 441	86 988	13 005	30 739
Union County	12	18 191	113 651	50 154	29 058	30 209	745	3 485
Vermilion County	15	82 786	547 727	249 273	132 405	83 060	15 217	67 771
Wabash County	15 19	12 606	64 522	32 788	20 735	8 696	480	1 822
Warren County	17	17 796	102 225	44 999	35 757	16 186	1 001	4 283
Washington County	19	15 124	84 823	38 443	33 018	8 971	855	3 537
Wayne County	19	16 903	112 815	45 806	44 568	16 874	1 147	4 419
White County	15 19	15 239	127 726	51 249	38 426	22 979	11 528	3 544
Whiteside County	14 16 17	60 031	328 930	190 769	88 765	35 174	2 450	11 772
Will County	02 11 13	613 849	1 452 389	842 289	338 634	173 491	31 051	66 923
Williamson County	12 19	63 094	534 942	174 818	90 011	68 025	127 882	74 206
Winnebago County	16	286 788	1 322 407	619 658	281 345	212 541	139 966	68 896
Woodford County	11 18	36 967	140 739	68 446	43 463	22 693	1 386	4 751
State undistributed			5 400 792	723	4 436 232	963 898	–60	–
Indiana		**6 237 569**	**37 918 452**	**14 018 979**	**10 003 603**	**7 436 310**	**4 002 129**	**2 457 431**
Adams County	06	33 815	137 352	63 187	38 697	30 008	1 349	4 112
Allen County	03 06	342 168	2 104 097	675 954	315 004	271 784	684 344	157 012
Bartholomew County	06 09	72 987	386 122	166 862	74 589	75 153	33 314	36 205
Benton County	01	9 139	56 912	23 834	21 705	8 654	517	2 202
Blackford County	06	13 841	70 408	37 882	19 080	9 592	481	3 373
Boone County	04	50 847	167 352	91 027	49 553	16 882	1 552	8 338
Brown County	09	15 228	41 861	24 437	8 239	7 777	288	1 120
Carroll County	02	20 331	80 432	39 336	26 058	9 336	846	4 856
Cass County	02	40 417	221 859	99 424	55 896	39 646	19 681	7 211
Clark County	09	100 706	562 936	255 782	123 003	101 300	16 695	66 156
Clay County	08	27 210	158 091	75 956	40 706	31 470	1 245	8 713
Clinton County	04	34 148	152 865	76 529	45 915	24 441	1 174	4 806
Crawford County	09	11 167	69 488	30 086	14 367	21 804	1 036	2 194
Daviess County	08	30 245	164 485	75 712	47 830	33 642	973	6 329
Dearborn County	06 09	48 583	184 757	101 280	42 841	32 938	1 581	6 118
Decatur County	06	24 970	115 087	57 123	32 287	21 015	889	3 773
De Kalb County	03	41 524	144 438	84 076	37 950	15 909	1 345	5 157
Delaware County	06	117 774	615 731	284 818	154 443	140 883	7 108	28 479
Dubois County	09	40 771	207 339	85 976	42 275	19 939	47 688	11 461
Elkhart County	02 03	191 768	619 903	345 024	137 003	102 569	16 315	18 992
Fayette County	06	24 934	145 953	70 395	38 218	33 287	821	3 233
Floyd County	09	71 543	360 456	173 531	89 584	76 695	3 817	16 828
Fountain County	04 08	17 671	104 900	54 047	31 225	14 857	1 123	3 648
Franklin County	06	22 852	81 687	41 149	20 091	16 768	1 011	2 668
Fulton County	02	20 581	91 169	50 335	28 081	9 078	778	2 897
Gibson County	08	33 286	174 778	81 958	52 934	33 687	1 347	4 852
Grant County	05	71 543	457 864	210 516	108 456	79 958	10 662	48 272
Greene County	08	33 500	238 296	99 224	43 553	34 952	52 358	8 209
Hamilton County	05	231 760	468 672	297 342	83 338	51 973	9 228	26 791
Hancock County	05	60 915	213 523	134 931	48 491	19 413	2 103	8 585
Harrison County	09	36 376	151 727	84 669	34 879	23 658	1 485	7 035
Hendricks County	04	123 476	340 373	207 337	70 397	39 826	8 636	14 178
Henry County	06	47 809	259 782	130 030	68 954	49 236	1 998	9 564
Howard County	02 05	84 615	446 071	226 774	112 167	79 390	5 319	22 422
Huntington County	05	38 124	163 258	94 788	40 638	19 146	2 547	6 139
Jackson County	09	41 959	188 800	97 856	47 924	32 481	1 552	8 988
Jasper County	01	31 624	140 307	73 383	45 972	12 060	3 298	5 594
Jay County	06	21 654	115 563	54 623	34 461	21 914	1 436	3 129
Jefferson County	09	32 110	173 691	81 132	43 219	36 726	3 255	9 359
Jennings County	09	28 401	117 085	59 950	29 392	22 846	990	3 907
Johnson County	04 05 06	125 864	452 480	256 032	93 445	49 032	35 695	18 276
Knox County	08	38 442	257 126	107 174	80 081	53 754	5 038	11 080
Kosciusko County	03	75 667	261 145	151 128	62 717	26 013	5 846	15 443
Lagrange County	03	36 515	93 520	54 552	23 426	10 590	1 037	3 915
Lake County	01	490 844	2 777 048	1 221 696	752 811	629 848	59 828	112 865
La Porte County	02	109 755	532 312	277 476	143 521	86 057	9 462	15 796
Lawrence County	04	46 398	251 699	128 183	57 470	47 672	7 605	10 770
Madison County	06	130 602	747 552	382 834	193 929	134 539	15 324	20 926
Marion County	04 05 07	863 596	7 512 682	1 985 452	1 276 347	2 096 071	1 226 472	928 339
Marshall County	02	46 732	177 374	95 761	43 558	20 435	11 486	6 135
Martin County	08	10 467	347 266	33 731	14 370	12 667	108 058	178 440
Miami County	05	35 955	220 675	96 773	44 695	27 434	15 847	35 927
Monroe County	04 09	121 013	633 254	211 957	100 646	272 181	18 797	29 674
Montgomery County	04	37 937	178 766	88 433	51 006	29 797	2 330	7 201
Morgan County	04	69 424	266 098	137 953	62 570	51 513	3 552	10 510
Newton County	01	14 421	63 718	28 683	23 829	8 043	656	2 508
Noble County	03	47 297	158 444	86 201	41 425	23 989	1 280	5 549
Ohio County	09	5 849	23 548	12 437	5 701	4 212	256	943
Orange County	09	19 718	107 529	49 159	26 277	25 210	4 127	2 756
Owen County	08	23 074	86 596	46 311	19 382	15 553	1 084	4 266
Parke County	08	17 254	90 223	43 138	24 569	16 648	1 107	4 762
Perry County	09	18 999	106 866	44 842	23 631	27 715	3 113	7 565
Pike County	08	12 938	79 602	34 691	22 562	13 411	6 767	2 171
Porter County	01 02	154 961	603 239	349 100	134 734	80 746	11 602	27 057
Posey County	08	26 990	121 820	55 583	36 459	25 001	690	4 087
Pulaski County	02	13 825	71 165	35 751	24 437	7 643	699	2 636
Putnam County	08	36 786	147 958	75 821	37 853	28 177	1 046	5 060
Randolph County	06	26 697	150 736	72 202	42 905	27 593	2 740	5 296
Ripley County	09	27 549	160 180	66 696	37 850	34 167	15 488	5 980
Rush County	06	18 028	91 174	40 315	29 106	17 902	779	3 073

See footnotes at end of table.

Table 15. **Federal Government Expenditure by State and County Area: Fiscal Year 2004**—Con.

[Thousand dollars]

State and county area	Congressional district	United States resident population[1]	Federal government expenditure					
			Total	Retirement and disability	Other direct payments	Grants	Procurement	Salaries and wages
Indiana—Con.								
St. Joseph County	02	266 431	2 438 750	589 958	322 673	291 732	1 153 912	80 475
Scott County	09	23 604	130 448	60 005	33 390	30 111	949	5 992
Shelby County	05 06	43 717	188 696	90 917	51 354	27 207	2 779	16 439
Spencer County	09	20 310	106 110	47 952	27 582	24 757	1 331	4 489
Starke County	02	22 903	114 157	61 352	27 870	20 328	880	3 727
Steuben County	03	33 722	137 232	74 896	37 542	16 919	3 277	4 598
Sullivan County	08	21 862	119 786	53 832	39 208	20 271	2 723	3 752
Switzerland County	09	9 508	44 519	19 467	10 647	12 565	364	1 475
Tippecanoe County	04	152 042	682 227	251 163	122 250	239 724	27 885	41 206
Tipton County	05	16 605	76 976	37 658	25 213	9 839	778	3 488
Union County	06	7 226	32 751	17 242	9 537	4 858	234	880
Vanderburgh County	08	173 157	1 094 637	449 671	248 043	200 389	134 774	61 759
Vermillion County	08	16 500	109 540	44 382	23 599	13 463	24 381	3 716
Vigo County	08	103 195	710 646	260 117	170 547	139 726	53 603	86 653
Wabash County	05	34 169	165 790	90 172	40 693	28 675	1 291	4 959
Warren County	08	8 760	39 221	16 007	16 054	4 473	369	2 318
Warrick County	08	55 465	194 905	112 371	45 753	27 281	1 791	7 709
Washington County	09	27 882	127 672	60 786	32 214	27 438	971	6 263
Wayne County	06	69 778	410 559	190 841	101 987	90 747	14 205	12 779
Wells County	06	27 963	107 083	57 349	31 312	13 756	998	3 668
White County	02 04	24 846	139 074	71 235	43 764	18 287	1 061	4 728
Whitley County	03	31 955	163 170	72 237	31 869	11 042	43 576	4 446
State undistributed			3 117 236	1 030	2 579 784	536 418	5	–
Iowa		**2 954 451**	**19 473 409**	**6 971 457**	**5 614 611**	**4 038 677**	**1 599 246**	**1 249 419**
Adair County	05	7 932	52 421	19 214	20 830	10 186	412	1 778
Adams County	05	4 320	32 850	12 287	14 399	3 955	548	1 661
Allamakee County	04	14 759	77 416	35 020	22 236	15 888	805	3 466
Appanoose County	02	13 616	99 571	41 451	25 363	23 542	1 374	7 840
Audubon County	05	6 486	48 474	18 560	22 335	4 972	480	2 128
Benton County	03	26 638	118 302	56 361	42 912	13 848	1 012	4 169
Black Hawk County	01	126 078	669 795	297 375	174 691	148 696	9 889	39 145
Boone County	04	26 478	136 069	65 587	37 700	17 052	1 584	14 146
Bremer County	01	23 455	120 790	57 953	40 755	17 086	1 300	3 696
Buchanan County	01	21 046	108 398	48 854	38 965	13 926	2 820	3 834
Buena Vista County	05	20 156	114 299	47 094	43 604	14 493	1 026	8 083
Butler County	01	15 071	97 636	42 134	37 748	14 289	679	2 786
Calhoun County	04	10 571	77 852	32 799	32 517	9 187	693	2 656
Carroll County	05	20 898	136 404	55 677	45 249	22 657	3 633	9 187
Cass County	05	14 266	95 214	42 664	33 985	13 382	716	4 468
Cedar County	02	18 255	88 272	39 422	33 549	8 383	1 412	5 507
Cerro Gordo County	04	45 029	266 554	125 398	74 190	49 888	2 432	14 646
Cherokee County	05	12 470	91 183	36 639	38 208	11 253	823	4 260
Chickasaw County	04	12 632	77 187	31 643	30 066	11 627	596	3 256
Clarke County	05	9 223	50 046	20 082	17 566	10 206	412	1 781
Clay County	05	16 869	97 333	44 245	31 267	15 964	958	4 900
Clayton County	01	18 291	108 715	46 990	36 095	18 569	1 683	5 377
Clinton County	01	49 872	259 296	132 425	83 348	33 352	1 942	8 228
Crawford County	05	16 925	116 101	39 024	36 850	17 015	13 765	9 446
Dallas County	04	49 591	148 493	77 303	43 415	19 857	1 697	6 220
Davis County	02	8 703	48 278	19 888	17 418	8 634	431	1 908
Decatur County	05	8 538	59 426	20 868	18 347	17 064	596	2 551
Delaware County	01	18 067	83 939	36 240	31 898	11 720	712	3 369
Des Moines County	02	40 857	306 991	117 579	64 081	44 092	66 829	14 411
Dickinson County	05	16 672	91 616	50 416	25 772	11 917	723	2 789
Dubuque County	01	91 000	443 548	212 497	111 654	82 246	9 034	28 116
Emmet County	04	10 604	74 876	29 484	26 978	10 278	5 174	2 963
Fayette County	01	21 170	134 660	55 727	52 655	18 441	1 086	6 752
Floyd County	04	16 535	114 344	48 761	38 981	22 769	712	3 120
Franklin County	04	10 731	67 890	26 402	28 380	9 867	689	2 552
Fremont County	05	7 734	62 291	22 841	24 169	12 647	480	2 154
Greene County	04	10 049	67 838	29 164	24 549	9 575	612	3 938
Grundy County	03	12 380	67 234	31 767	26 384	6 002	596	2 485
Guthrie County	05	11 586	73 444	31 280	28 841	9 543	679	3 101
Hamilton County	04	16 276	92 442	40 833	35 469	11 955	864	3 322
Hancock County	04	11 801	65 850	29 353	27 174	5 510	601	3 212
Hardin County	04	18 150	124 733	54 820	41 605	20 006	1 739	6 562
Harrison County	05	15 821	102 006	42 581	34 728	18 467	1 040	5 190
Henry County	02	20 258	108 927	47 473	29 604	26 202	1 038	4 610
Howard County	04	9 834	62 740	23 129	27 021	9 987	567	2 037
Humboldt County	04	10 044	66 402	29 115	25 273	7 780	716	3 518
Ida County	05	7 437	52 250	20 516	22 625	6 550	462	2 096
Iowa County	03	16 030	79 360	37 392	29 291	7 916	845	3 917
Jackson County	01	20 264	117 526	51 835	36 978	20 437	3 561	4 715
Jasper County	03	37 718	185 502	87 921	55 462	33 213	1 787	7 119
Jefferson County	02	16 022	79 985	32 368	26 189	14 142	1 555	5 731
Johnson County	02	116 097	872 615	163 689	77 322	262 653	269 061	99 890
Jones County	01	20 646	99 701	44 763	31 998	18 605	882	3 454
Keokuk County	03	11 276	79 984	31 889	32 789	10 929	932	3 445
Kossuth County	04	16 378	115 355	44 938	48 796	15 289	1 465	4 866
Lee County	02	36 726	205 710	96 993	58 097	39 075	3 241	8 305
Linn County	02	197 262	1 498 033	421 253	190 123	138 442	679 764	68 450
Louisa County	02	12 132	66 401	26 756	20 969	9 570	5 698	3 407
Lucas County	03	9 719	65 347	26 854	18 784	13 014	4 511	2 184
Lyon County	05	11 752	59 046	26 138	22 803	7 224	552	2 329
Madison County	04	14 957	69 130	32 585	23 018	9 969	646	2 913
Mahaska County	03	22 199	120 999	52 725	37 701	25 627	952	3 994
Marion County	03	32 766	200 187	90 629	41 888	24 911	4 598	38 160
Marshall County	04	39 503	235 211	107 505	57 246	52 012	7 089	11 359
Mills County	05	15 039	90 071	37 888	25 524	17 506	3 167	5 986

See footnotes at end of table.

Table 15. **Federal Government Expenditure by State and County Area: Fiscal Year 2004**—Con.

[Thousand dollars]

State and county area	Congressional district	United States resident population[1]	Federal government expenditure					
			Total	Retirement and disability	Other direct payments	Grants	Procurement	Salaries and wages
Iowa—Con.								
Mitchell County	04	10 970	68 759	31 710	27 472	6 630	596	2 350
Monona County	05	9 730	79 374	30 222	31 620	14 448	611	2 474
Monroe County	03	7 861	58 009	22 591	19 175	13 584	364	2 295
Montgomery County	05	11 398	81 086	32 958	28 792	10 937	757	7 642
Muscatine County	02	42 557	211 783	93 083	49 120	26 605	36 616	6 359
O'Brien County	05	14 428	95 075	42 975	31 046	15 474	897	4 683
Osceola County	05	6 791	43 573	16 882	20 324	4 380	362	1 625
Page County	05	16 249	103 972	46 593	32 762	19 599	944	4 074
Palo Alto County	04	9 778	76 525	29 716	27 772	15 831	599	2 606
Plymouth County	05	24 925	117 909	53 868	40 123	16 844	1 183	5 891
Pocahontas County	04	8 112	66 110	26 971	28 749	7 148	541	2 701
Polk County	03	393 184	2 915 958	837 724	402 574	1 177 613	131 572	366 476
Pottawattamie County	05	89 236	478 481	227 329	121 977	99 349	7 229	22 597
Poweshiek County	03	19 036	99 778	47 902	35 471	12 209	938	3 257
Ringgold County	05	5 284	39 826	14 684	16 167	6 745	398	1 833
Sac County	05	10 828	76 433	32 089	32 206	8 690	708	2 741
Scott County	01	160 141	797 843	397 912	178 641	136 985	43 838	40 467
Shelby County	05	12 764	90 942	34 794	35 134	17 029	744	3 240
Sioux County	05	32 180	142 741	61 557	46 412	26 361	2 877	5 534
Story County	04	80 404	607 500	136 919	84 391	157 694	164 916	63 580
Tama County	03	17 948	107 005	45 572	41 868	14 740	894	3 930
Taylor County	05	6 689	51 127	19 125	20 618	8 391	563	2 430
Union County	05	11 993	87 397	36 127	26 054	19 410	944	4 862
Van Buren County	02	7 710	49 984	23 340	16 645	6 782	614	2 603
Wapello County	02	35 798	238 729	104 829	64 111	60 318	1 484	7 988
Warren County	04	42 560	150 480	80 366	40 179	22 339	1 474	6 123
Washington County	02	21 300	114 940	53 300	39 098	13 436	809	8 296
Wayne County	02	6 594	58 048	20 407	22 034	13 014	497	2 096
Webster County	04	39 288	277 875	106 471	74 699	43 694	32 225	20 786
Winnebago County	04	11 391	326 132	30 949	280 502	11 221	682	2 778
Winneshiek County	04	21 188	109 919	42 527	40 171	16 815	1 147	9 260
Woodbury County	05	103 113	560 998	226 558	137 135	120 561	21 385	55 358
Worth County	04	7 715	50 649	19 003	22 982	6 172	497	1 995
Wright County	04	13 648	95 643	42 256	35 615	11 966	961	4 846
State undistributed			1 042 243	1 090	806 549	234 604	–	–
Kansas		**2 735 502**	**19 130 677**	**6 411 819**	**4 800 691**	**3 468 608**	**2 241 633**	**2 207 926**
Allen County	02	13 949	88 770	39 454	25 227	19 269	613	4 207
Anderson County	02	8 191	50 705	23 229	18 127	6 378	573	2 398
Atchison County	02	16 848	97 780	41 751	33 128	17 504	2 288	3 109
Barber County	01	4 999	37 701	16 417	14 770	4 519	469	1 527
Barton County	01	27 367	161 851	73 500	53 693	21 384	1 313	11 961
Bourbon County	02	15 066	100 348	42 043	31 263	19 783	1 833	5 425
Brown County	02	10 362	91 829	30 517	31 032	18 514	745	11 019
Butler County	04	61 828	237 153	132 481	59 887	30 504	4 954	9 326
Chase County	01	3 068	27 088	7 921	5 880	11 371	378	1 538
Chautauqua County	04	4 178	29 350	13 472	8 755	5 873	248	1 001
Cherokee County	02	21 950	132 318	56 906	37 020	33 076	2 066	3 251
Cheyenne County	01	2 979	42 621	9 817	26 204	5 743	154	705
Clark County	01	2 343	19 498	7 390	9 274	2 245	108	480
Clay County	01	8 597	63 197	28 385	23 346	8 425	576	2 464
Cloud County	01	9 779	79 017	31 162	30 352	13 366	1 368	2 769
Coffey County	02	8 759	56 576	21 874	19 107	11 214	1 824	2 557
Comanche County	01	1 903	17 270	6 700	7 209	2 843	83	434
Cowley County	04	35 772	268 098	95 612	55 251	41 290	69 567	6 379
Crawford County	02	38 060	231 972	96 725	64 463	59 458	3 210	8 117
Decatur County	01	3 274	43 005	11 506	26 725	3 325	282	1 168
Dickinson County	01	19 132	154 863	65 231	35 011	44 857	3 827	5 937
Doniphan County	02	8 062	52 440	18 783	20 829	10 295	518	2 016
Douglas County	02 03	102 786	422 480	159 420	72 947	127 194	26 882	36 037
Edwards County	01	3 308	32 373	9 020	16 512	5 247	298	1 295
Elk County	04	3 117	24 555	10 691	7 352	4 973	282	1 257
Ellis County	01	27 060	138 872	57 179	46 549	20 499	2 416	12 229
Ellsworth County	01	6 350	41 809	16 983	17 536	4 444	1 401	1 445
Finney County	01	39 271	134 873	54 318	44 953	26 070	1 480	8 052
Ford County	01	33 278	144 468	53 259	43 598	32 593	1 479	13 538
Franklin County	02	26 049	143 173	59 007	38 498	37 353	1 187	7 128
Geary County	01 02	25 111	701 952	90 772	18 576	40 049	67 024	485 531
Gove County	01	2 845	40 028	9 171	27 340	2 177	266	1 073
Graham County	01	2 745	37 571	9 740	22 125	4 219	238	1 250
Grant County	01	7 685	34 713	12 122	16 964	4 255	279	1 094
Gray County	01	5 980	39 850	10 881	21 337	6 174	265	1 192
Greeley County	01	1 415	33 417	4 050	22 951	5 907	83	425
Greenwood County	01 04	7 538	58 065	27 382	16 861	10 419	842	2 562
Hamilton County	01	2 654	26 753	6 266	17 862	1 968	116	541
Harper County	04	6 238	51 605	19 974	23 072	5 761	712	2 086
Harvey County	04	33 769	161 488	91 031	48 296	15 939	1 577	4 645
Haskell County	01	4 272	29 953	7 065	17 710	4 086	133	959
Hodgeman County	01	2 089	21 691	5 356	12 996	2 347	182	809
Jackson County	02	13 169	72 742	32 134	17 508	13 764	6 062	3 273
Jefferson County	02	18 906	84 615	48 151	20 599	9 743	2 282	3 840
Jewell County	01	3 422	38 144	11 964	16 695	6 269	1 211	2 004
Johnson County	03	496 691	1 881 979	878 860	349 147	133 586	245 412	274 973
Kearny County	01	4 515	26 718	7 668	14 958	3 349	116	627
Kingman County	04	8 390	50 991	23 013	20 534	4 904	502	2 039
Kiowa County	01	3 084	27 461	9 955	13 076	2 933	299	1 198
Labette County	02	22 269	163 225	62 232	42 106	31 435	20 741	6 711
Lane County	01	1 950	28 081	6 238	17 732	3 451	116	544
Leavenworth County	02	72 439	1 177 182	221 016	60 662	54 787	585 833	254 884
Lincoln County	01	3 416	26 546	10 123	11 919	2 554	507	1 444
Linn County	02	9 775	91 191	27 667	20 818	39 648	595	2 463
Logan County	01	2 827	33 955	8 752	20 943	3 306	149	806

See footnotes at end of table.

Table 15. **Federal Government Expenditure by State and County Area: Fiscal Year 2004**—Con.

[Thousand dollars]

State and county area	Congressional district	United States resident population[1]	Federal government expenditure					
			Total	Retirement and disability	Other direct payments	Grants	Procurement	Salaries and wages
Kansas—Con.								
Lyon County	01	35 717	148 666	69 918	44 262	23 107	1 583	9 795
McPherson County	01	29 413	137 413	72 572	44 172	14 179	1 446	5 044
Marion County	01	13 010	91 985	37 083	27 714	21 457	2 259	3 471
Marshall County	01	10 402	92 683	34 114	36 887	12 083	3 303	6 295
Meade County	01	4 592	32 127	11 304	16 406	3 899	66	452
Miami County	02	29 712	162 387	57 615	33 415	64 453	1 064	5 841
Mitchell County	01	6 564	50 979	19 289	21 333	7 508	837	2 012
Montgomery County	04	34 975	237 999	109 500	63 055	49 168	2 478	13 798
Morris County	01	5 977	43 241	20 218	13 709	4 954	2 274	2 087
Morton County	01	3 269	26 025	8 115	14 694	2 158	116	942
Nemaha County	01 02	10 458	75 041	26 938	32 606	9 172	2 662	3 663
Neosho County	02	16 555	98 180	47 090	29 017	15 923	2 437	3 713
Ness County	01	3 080	36 634	11 217	19 641	3 733	348	1 695
Norton County	01	5 799	65 296	15 743	25 006	22 528	294	1 725
Osage County	02	17 091	87 886	48 203	23 551	9 558	1 598	4 975
Osborne County	01	4 100	41 400	13 628	17 533	8 008	398	1 833
Ottawa County	01	6 175	35 566	15 522	13 674	4 677	345	1 348
Pawnee County	01	6 795	49 062	17 935	20 877	6 624	706	2 919
Phillips County	01	5 583	52 562	17 963	22 006	9 857	447	2 289
Pottawatomie County	02	18 871	82 059	42 798	24 071	9 314	2 608	3 268
Pratt County	01	9 417	63 132	26 886	28 222	5 388	526	2 109
Rawlins County	01	2 765	45 916	9 504	29 957	5 122	248	1 086
Reno County	01	63 676	339 820	166 574	102 346	49 126	4 319	17 455
Republic County	01	5 224	45 316	18 021	19 795	4 839	464	2 197
Rice County	01	10 497	65 144	29 256	23 747	8 609	746	2 787
Riley County	02	63 069	377 409	111 043	50 894	83 241	102 660	29 570
Rooks County	01	5 386	46 695	17 019	21 924	5 015	1 119	1 617
Rush County	01	3 466	34 800	11 916	17 135	4 014	331	1 404
Russell County	01	6 978	56 534	24 140	22 574	7 029	571	2 220
Saline County	01	53 943	301 690	133 409	65 960	71 228	7 691	23 403
Scott County	01	4 691	35 038	5 464	23 584	4 675	248	1 067
Sedgwick County	04	463 802	3 213 701	999 533	497 712	410 865	867 353	438 237
Seward County	01	23 237	80 163	30 675	26 246	16 608	1 018	5 616
Shawnee County	02	171 716	1 730 219	551 946	189 521	744 812	51 253	192 686
Sheridan County	01	2 614	41 020	6 790	30 415	2 980	163	673
Sherman County	01	6 218	70 706	18 018	43 038	5 861	372	3 417
Smith County	01	4 179	42 904	14 752	19 556	5 763	460	2 373
Stafford County	01	4 512	38 613	13 951	18 949	2 838	603	2 272
Stanton County	01	2 374	24 665	4 775	17 325	2 124	83	358
Stevens County	01	5 520	39 200	11 109	21 447	5 321	199	1 124
Sumner County	04	25 272	153 067	74 310	48 568	22 557	2 067	5 565
Thomas County	01	7 801	75 847	17 963	47 889	6 745	514	2 736
Trego County	01	3 158	31 217	9 485	16 462	4 274	182	814
Wabaunsee County	01	6 938	91 139	58 970	10 766	18 919	863	1 621
Wallace County	01	1 579	26 070	4 449	17 328	1 559	2 122	613
Washington County	01	6 107	59 689	20 191	26 986	7 889	918	3 705
Wichita County	01	2 360	79 203	5 409	17 723	4 639	50 641	790
Wilson County	02	9 946	72 222	28 260	18 380	22 780	597	2 205
Woodson County	02	3 553	29 086	12 116	10 416	4 385	993	1 176
Wyandotte County	03	156 487	1 119 715	346 264	248 717	323 540	47 071	154 123
State undistributed			947 579	519	706 194	240 863	3	–
Kentucky		**4 145 922**	**31 713 543**	**10 578 704**	**6 523 441**	**6 743 285**	**4 636 868**	**3 231 244**
Adair County	01	17 575	111 060	41 605	29 930	36 103	584	2 837
Allen County	01	18 541	104 389	44 619	21 347	35 815	530	2 078
Anderson County	06	20 099	82 739	42 500	13 592	23 450	562	2 635
Ballard County	01	8 295	58 717	28 549	19 114	8 466	533	2 055
Barren County	02	39 473	204 199	92 823	41 353	46 230	16 141	7 652
Bath County	04 05	11 538	86 151	30 306	11 932	41 660	449	1 805
Bell County	05	29 672	78 074	99 946	54 209	73 534	–159 386	9 772
Boone County	04	101 354	404 531	180 035	53 852	30 671	63 126	76 847
Bourbon County	06	19 623	167 689	46 960	26 518	21 503	70 379	2 329
Boyd County	04	49 743	383 050	175 788	87 508	69 265	16 385	34 103
Boyle County	06	28 241	146 990	75 233	32 454	31 781	1 799	5 723
Bracken County	04	8 707	45 524	21 362	10 773	11 342	398	1 649
Breathitt County	05	15 937	134 011	48 414	23 682	57 482	397	4 037
Breckinridge County	02	19 168	110 053	54 255	25 458	25 174	1 558	3 608
Bullitt County	02	66 645	490 147	108 403	38 476	26 466	312 558	4 244
Butler County	01	13 364	70 023	29 887	18 436	19 553	402	1 745
Caldwell County	01	12 879	80 457	40 618	21 394	14 799	896	2 750
Calloway County	01	34 789	175 707	87 005	53 522	26 786	2 709	5 685
Campbell County	04	87 256	442 848	202 475	112 106	89 995	16 861	21 411
Carlisle County	01	5 310	33 734	15 718	11 485	5 059	276	1 195
Carroll County	04	10 344	60 170	24 383	13 108	16 605	3 411	2 663
Carter County	04	27 459	184 652	74 838	35 463	51 995	17 020	5 336
Casey County	01	16 059	88 415	37 341	19 144	29 551	508	1 870
Christian County	01	70 649	1 748 205	151 890	76 855	72 289	363 951	1 083 220
Clark County	06	34 377	190 327	91 932	31 902	55 670	3 019	7 805
Clay County	05	24 254	230 995	65 978	32 534	78 022	35 051	19 410
Clinton County	01	9 558	76 806	22 323	22 368	29 215	459	2 441
Crittenden County	01	8 999	58 877	26 871	17 779	11 686	414	2 127
Cumberland County	01	7 168	57 369	19 884	14 432	21 700	333	1 020
Daviess County	02	92 587	476 174	236 042	118 571	95 694	6 355	19 512
Edmonson County	02	11 921	65 569	25 492	12 615	14 156	4 217	9 089
Elliott County	04	6 835	34 231	13 587	6 213	13 784	134	513
Estill County	06	15 164	108 266	48 472	26 589	29 784	736	2 685
Lexington-Fayette County	06	266 358	1 957 212	541 248	311 704	378 465	508 539	217 256
Fleming County	04	14 480	93 360	36 328	16 764	36 750	718	2 800

See footnotes at end of table.

Table 15. **Federal Government Expenditure by State and County Area: Fiscal Year 2004**—Con.

[Thousand dollars]

State and county area	Congressional district	United States resident population[1]	Federal government expenditure					
			Total	Retirement and disability	Other direct payments	Grants	Procurement	Salaries and wages
Kentucky—Con.								
Floyd County	05	42 379	322 775	146 381	76 791	77 621	10 438	11 545
Franklin County	06	48 142	1 365 820	229 783	80 586	1 017 845	5 013	32 593
Fulton County	01	7 357	69 645	27 398	19 543	18 760	1 286	2 657
Gallatin County	04	7 979	76 240	15 284	7 623	50 592	1 272	1 470
Garrard County	06	16 163	68 940	38 009	14 004	14 566	480	1 880
Grant County	04	24 317	97 435	51 337	20 451	21 312	1 085	3 249
Graves County	01	37 401	230 319	106 601	64 904	38 298	9 067	11 448
Grayson County	02	25 004	154 347	68 822	34 307	45 425	1 031	4 763
Green County	02	11 667	63 265	28 682	17 795	14 965	344	1 478
Greenup County	04	37 274	211 898	120 333	50 139	33 216	4 304	3 906
Hancock County	02	8 459	37 084	18 877	7 685	8 785	348	1 389
Hardin County	02	96 066	979 453	350 848	80 121	57 381	5 881	485 223
Harlan County	05	31 927	398 485	221 180	53 333	64 860	51 969	7 144
Harrison County	04	18 256	92 786	45 988	18 544	22 847	1 027	4 379
Hart County	02	18 237	92 105	39 885	21 266	28 225	547	2 183
Henderson County	01	45 426	239 953	112 741	64 378	51 048	4 849	6 936
Henry County	04	15 771	76 459	32 971	19 709	19 837	735	3 207
Hickman County	01	5 172	30 509	11 264	11 495	6 370	273	1 107
Hopkins County	01	46 818	351 993	141 606	61 603	48 521	89 660	10 602
Jackson County	05	13 622	131 186	34 163	18 875	34 762	41 252	2 134
Louisville-Jefferson County	02 03	700 030	5 549 009	1 707 295	1 022 164	832 759	1 574 472	412 319
Jessamine County	06	42 313	145 316	75 955	26 908	28 225	8 912	5 316
Johnson County	05	23 856	168 521	72 886	36 285	53 597	2 335	3 419
Kenton County	04	152 890	834 450	321 704	171 297	125 916	30 071	185 461
Knott County	05	17 582	118 848	44 885	25 708	44 052	1 332	2 871
Knox County	05	31 912	211 147	76 549	43 151	80 253	1 159	10 034
Larue County	02	13 485	74 324	36 250	19 700	14 944	980	2 450
Laurel County	05	55 993	266 962	125 829	49 298	65 073	7 141	19 621
Lawrence County	05	16 048	99 073	42 854	21 760	31 555	586	2 317
Lee County	05	7 786	58 261	23 535	12 960	20 126	399	1 241
Leslie County	05	12 043	96 951	40 151	21 598	32 766	602	1 834
Letcher County	05	24 677	184 036	84 705	41 488	51 743	1 363	4 737
Lewis County	04	13 820	80 216	34 557	17 974	26 209	298	1 178
Lincoln County	01 06	24 821	140 952	62 243	27 808	41 190	748	8 964
Livingston County	01	9 762	96 132	30 842	17 888	9 412	33 638	4 352
Logan County	01	27 048	153 740	66 955	45 736	36 671	889	3 488
Lyon County	01	8 205	45 633	26 134	11 019	6 428	400	1 652
McCracken County	01	64 700	1 391 288	188 200	101 465	70 920	978 145	52 557
McCreary County	05	17 055	146 953	49 369	26 972	35 971	16 677	17 964
McLean County	01	9 982	59 282	26 944	18 126	12 036	397	1 778
Madison County	06	76 208	414 576	157 023	82 578	110 936	17 757	46 282
Magoffin County	05	13 456	98 528	36 437	21 331	38 393	1 102	1 266
Marion County	02	18 728	100 222	40 633	22 219	33 397	782	3 189
Marshall County	01	30 813	169 522	99 670	43 309	18 891	2 596	5 057
Martin County	05	12 328	125 725	50 212	17 569	36 000	2 966	18 978
Mason County	04	16 937	93 161	40 242	23 285	25 097	645	3 892
Meade County	02	28 300	98 992	64 134	18 540	13 355	614	2 349
Menifee County	05	6 766	55 744	18 026	7 179	10 913	3 622	16 005
Mercer County	06	21 493	100 641	55 045	20 250	19 526	706	5 115
Metcalfe County	01	10 165	58 139	24 639	13 401	17 824	518	1 757
Monroe County	01	11 660	92 260	31 992	23 029	33 827	463	2 949
Montgomery County	06	23 629	114 121	56 770	26 181	25 743	751	4 675
Morgan County	05	14 360	81 962	32 355	16 071	31 075	591	1 869
Muhlenberg County	01	31 752	305 755	98 289	46 803	29 452	86 646	44 564
Nelson County	02	40 406	164 540	79 441	36 436	34 839	6 695	7 129
Nicholas County	04	7 076	43 257	18 293	11 353	11 161	248	2 202
Ohio County	01 02	23 565	123 429	63 136	31 871	21 915	1 239	5 267
Oldham County	04	52 100	97 915	55 204	22 315	13 549	1 454	5 392
Owen County	04	11 300	42 373	19 198	10 917	10 515	348	1 395
Owsley County	05	4 749	50 025	17 522	10 586	20 806	232	880
Pendleton County	04	15 134	56 623	29 218	14 140	10 667	910	1 689
Perry County	05	29 762	242 353	104 458	46 995	70 464	10 747	9 689
Pike County	05	67 080	519 832	242 350	97 140	156 203	6 257	17 881
Powell County	06	13 615	62 124	29 500	10 488	19 567	486	2 083
Pulaski County	05	58 727	395 813	186 078	62 643	131 006	3 785	12 301
Robertson County	04	2 308	12 238	5 282	3 246	3 342	66	301
Rockcastle County	05	16 782	95 657	39 528	19 658	33 727	871	1 872
Rowan County	05	22 176	141 292	48 166	33 642	51 186	1 692	6 606
Russell County	01	16 838	116 300	48 051	23 126	40 596	1 453	3 074
Scott County	04 06	38 029	118 355	62 820	27 290	23 291	1 152	3 802
Shelby County	02	37 219	130 252	62 954	26 343	34 143	1 063	5 749
Simpson County	01	16 891	77 353	35 707	23 718	15 195	658	2 076
Spencer County	02	14 822	41 774	23 662	8 942	6 787	544	1 840
Taylor County	02	23 479	149 756	69 016	35 557	25 548	13 927	5 709
Todd County	01	11 863	66 795	25 939	20 340	18 117	399	2 001
Trigg County	01	13 249	87 119	46 472	19 333	12 995	2 811	5 508
Trimble County	04	9 047	34 536	18 078	8 675	6 081	331	1 370
Union County	01	15 708	305 701	39 949	26 477	15 535	220 760	2 980
Warren County	02	97 168	460 836	203 069	118 148	97 117	13 339	29 163
Washington County	02	11 266	70 990	26 427	15 176	26 700	431	2 257

See footnotes at end of table.

Table 15. **Federal Government Expenditure by State and County Area: Fiscal Year 2004**—Con.

[Thousand dollars]

State and county area	Congressional district	United States resident population[1]	Federal government expenditure					
			Total	Retirement and disability	Other direct payments	Grants	Procurement	Salaries and wages
Kentucky—Con.								
Wayne County	05	20 400	139 482	49 980	28 419	50 702	7 981	2 400
Webster County	01	14 130	84 487	39 822	21 577	14 435	6 080	2 574
Whitley County	05	37 566	321 972	147 065	68 144	71 930	26 229	8 603
Wolfe County	05	7 045	59 670	22 451	9 601	25 249	480	1 889
Woodford County	06	23 961	82 708	50 145	17 029	11 752	920	2 862
State undistributed			1 556 126	1 152	1 266 724	288 157	93	–
Louisiana		**4 515 770**	**32 954 059**	**9 980 931**	**8 949 939**	**7 786 693**	**3 418 393**	**2 818 104**
Acadia Parish	07	59 168	372 450	123 587	110 957	114 875	14 027	9 004
Allen Parish	04 05	25 407	174 495	50 960	42 648	36 810	4 778	39 298
Ascension Parish	03	87 164	278 374	130 195	83 611	51 753	3 250	9 564
Assumption Parish	03	23 234	130 617	45 730	38 257	37 127	4 734	4 769
Avoyelles Parish	05	41 981	288 534	97 191	80 858	99 501	2 669	8 315
Beauregard Parish	04	34 094	180 945	92 777	41 582	38 651	1 088	6 847
Bienville Parish	04	15 361	111 759	41 873	33 336	32 534	739	3 277
Bossier Parish	04	104 080	899 311	331 002	96 917	83 087	39 981	348 324
Caddo Parish	04	251 506	1 565 789	585 811	401 430	362 227	73 131	143 189
Calcasieu Parish	07	184 961	1 103 392	415 769	263 764	164 329	214 150	45 380
Caldwell Parish	05	10 837	72 110	24 683	26 470	18 563	665	1 730
Cameron Parish	07	9 681	37 218	13 103	13 697	7 027	1 294	2 097
Catahoula Parish	05	10 627	97 083	26 426	36 611	28 646	2 576	2 824
Claiborne Parish	04	16 471	105 309	38 628	28 592	34 726	856	2 508
Concordia Parish	05	19 724	152 276	50 829	49 358	45 585	2 049	4 456
De Soto Parish	04	26 231	156 466	58 217	42 225	50 230	823	4 971
East Baton Rouge Parish	06	412 633	3 178 305	888 403	566 727	1 390 857	167 226	165 092
East Carroll Parish	05	8 954	90 722	16 828	37 312	34 929	371	1 281
East Feliciana Parish	06	20 950	116 908	39 989	35 336	37 890	652	3 041
Evangeline Parish	05 07	35 451	270 958	82 238	78 666	105 258	1 010	3 786
Franklin Parish	05	20 812	173 953	46 508	58 961	60 183	795	7 507
Grant Parish	04	19 139	152 165	48 776	31 213	39 271	6 530	26 374
Iberia Parish	03	74 449	368 491	153 993	91 481	103 273	10 723	9 021
Iberville Parish	05 06	32 497	215 449	66 943	63 160	60 032	13 594	11 718
Jackson Parish	05	15 278	108 393	43 063	34 934	24 466	550	5 380
Jefferson Parish	01 02 03	453 590	2 218 024	960 297	680 677	314 185	81 852	181 013
Jefferson Davis Parish	07	31 235	186 601	71 277	65 480	43 044	1 210	5 590
Lafayette Parish	07	195 707	874 687	345 456	217 153	194 383	48 383	69 311
Lafourche Parish	03	92 157	508 861	180 645	123 676	90 984	102 468	11 088
La Salle Parish	05	14 161	86 893	35 611	26 397	18 452	900	5 532
Lincoln Parish	05	42 382	218 434	77 590	72 248	58 875	2 086	7 635
Livingston Parish	06	105 653	344 298	172 396	93 875	65 260	3 231	9 536
Madison Parish	05	12 996	133 532	24 778	46 997	54 852	4 522	2 383
Morehouse Parish	05	30 551	254 281	77 329	96 352	75 529	948	4 123
Natchitoches Parish	04	38 741	266 145	80 558	72 458	95 409	6 771	10 949
Orleans Parish	01 02	462 269	6 308 943	1 156 422	1 122 882	1 396 452	1 837 042	796 145
Ouachita Parish	05	148 355	797 940	307 834	238 266	197 709	14 924	39 206
Plaquemines Parish	03	28 969	223 032	55 930	34 814	23 484	80 289	28 516
Pointe Coupee Parish	05 06	22 537	140 733	47 733	36 491	49 481	2 360	4 669
Rapides Parish	05	128 013	930 142	347 526	218 229	189 719	51 672	122 997
Red River Parish	04	9 606	67 226	20 959	19 168	24 694	304	2 101
Richland Parish	05	20 485	168 084	44 260	60 565	56 344	1 105	5 810
Sabine Parish	04	23 616	157 552	68 007	36 858	45 903	3 641	3 143
St. Bernard Parish	03	65 554	372 167	165 411	131 225	42 557	25 181	7 793
St. Charles Parish	01 03	50 073	210 950	88 132	57 859	32 744	17 523	14 692
St. Helena Parish	06	10 309	55 024	14 256	15 505	24 014	357	892
St. James Parish	03	21 146	113 604	46 001	36 287	26 809	580	3 927
St. John The Baptist Parish	03	45 581	170 339	81 476	51 512	30 984	1 225	5 142
St. Landry Parish	07	89 635	604 254	197 902	168 005	222 669	2 830	12 848
St. Martin Parish	03	50 453	235 304	86 630	58 318	75 642	6 299	8 415
St. Mary Parish	03	52 189	320 023	125 612	81 839	79 250	22 096	11 227
St. Tammany Parish	01	213 553	905 758	460 731	225 966	108 704	57 103	53 253
Tangipahoa Parish	01	105 158	602 524	218 564	190 713	168 863	3 698	20 686
Tensas Parish	05	6 176	72 000	13 490	31 564	25 907	150	888
Terrebonne Parish	03	106 523	507 148	231 210	133 825	104 671	17 442	20 000
Union Parish	05	22 894	138 639	54 806	40 295	34 147	3 239	6 151
Vermilion Parish	07	54 751	284 262	112 437	96 850	58 967	3 113	12 896
Vernon Parish	04	49 545	1 015 252	128 297	51 953	58 737	359 026	417 240
Washington Parish	01	44 161	345 384	123 784	117 537	81 790	4 779	17 493
Webster Parish	04	41 254	296 012	122 403	79 188	76 408	11 352	6 660
West Baton Rouge Parish	06	21 880	169 328	40 943	31 270	24 523	69 102	3 489
West Carroll Parish	05	11 963	103 321	28 305	34 234	33 879	453	6 451
West Feliciana Parish	06	15 108	41 572	15 722	11 504	12 928	215	1 203
Winn Parish	05	16 151	102 825	35 750	31 033	28 167	618	7 257
State undistributed			2 001 490	938	1 622 765	377 741	45	–
Maine		**1 317 253**	**10 864 551**	**3 586 700**	**1 851 541**	**2 757 942**	**1 711 354**	**957 014**
Androscoggin County	02	107 022	646 894	277 994	134 513	197 318	5 657	31 413
Aroostook County	02	73 390	651 468	239 250	120 523	214 343	27 990	49 361
Cumberland County	01 02	273 505	1 821 204	661 932	288 578	403 715	178 100	288 880
Franklin County	02	29 736	162 469	72 026	36 402	45 599	2 221	6 220
Hancock County	02	53 556	379 523	148 830	58 055	132 671	16 258	23 709
Kennebec County	01 02	120 645	1 288 395	366 871	136 609	664 349	16 483	104 083
Knox County	01	41 008	262 841	116 910	48 336	80 615	5 635	11 345
Lincoln County	01	35 236	207 782	108 779	39 168	45 543	7 348	6 945
Oxford County	02	56 614	343 307	154 724	71 432	90 029	16 391	10 732
Penobscot County	02	148 196	1 019 651	403 013	179 362	286 703	45 761	104 813

See footnotes at end of table.

Table 15. **Federal Government Expenditure by State and County Area: Fiscal Year 2004**—Con.

[Thousand dollars]

State and county area	Congressional district	United States resident population[1]	Federal government expenditure					
			Total	Retirement and disability	Other direct payments	Grants	Procurement	Salaries and wages
Maine—Con.								
Piscataquis County	02	17 525	124 761	62 201	24 095	33 906	983	3 576
Sagadahoc County	01	36 927	1 437 284	105 659	25 734	31 538	1 235 247	39 107
Somerset County	02	51 584	323 464	140 656	58 687	100 444	12 430	11 248
Waldo County	02	38 392	226 170	97 062	36 765	64 075	16 436	11 832
Washington County	02	33 558	308 449	109 476	58 556	107 037	12 943	20 437
York County	01	200 359	1 210 567	521 175	180 596	164 011	111 474	233 312
State undistributed			450 320	142	354 133	96 046	–	–
Maryland		**5 558 058**	**64 725 924**	**14 190 244**	**10 371 837**	**8 836 910**	**20 803 835**	**10 523 098**
Allegany County	06	73 871	572 162	234 129	165 768	112 661	15 604	44 000
Anne Arundel County	01 02 03 05	508 572	4 866 041	1 528 651	506 537	432 287	1 347 136	1 051 429
Baltimore County	[2]	780 821	5 231 197	2 068 978	1 066 385	498 865	568 474	1 028 495
Calvert County	05	86 474	355 016	222 032	59 853	41 620	14 324	17 187
Caroline County	01	31 058	171 953	77 147	40 854	42 992	2 639	8 320
Carroll County	06	166 159	701 617	394 930	153 621	88 742	37 289	27 035
Cecil County	01	95 526	446 587	215 714	92 473	42 873	16 344	79 182
Charles County	05	135 807	814 914	382 184	93 525	82 750	94 454	162 000
Dorchester County	01	30 912	248 456	86 888	72 308	60 662	19 187	9 411
Frederick County	06	217 653	1 947 083	473 135	136 944	329 038	775 537	232 429
Garrett County	06	30 124	160 223	74 949	37 232	37 064	6 149	4 830
Harford County	01 02 06	235 594	1 891 228	584 646	185 327	108 709	585 442	427 104
Howard County	03 07	266 738	1 239 365	468 153	114 092	122 224	466 355	68 541
Kent County	01	19 582	152 633	73 417	45 654	19 787	8 638	5 137
Montgomery County	04 06 08	921 690	15 294 395	2 248 486	757 555	1 236 471	7 510 566	3 541 317
Prince George's County	04 05 08	842 967	10 372 468	2 190 784	665 731	801 235	4 450 116	2 264 601
Queen Anne's County	01	45 078	213 505	101 257	51 613	22 621	31 599	6 415
St. Mary's County	05	94 921	2 366 275	273 009	80 814	65 819	1 354 190	592 442
Somerset County	01	25 863	167 178	57 969	39 754	52 706	6 011	10 737
Talbot County	01	35 017	261 798	128 576	65 734	27 974	21 332	18 182
Washington County	06	139 624	721 736	344 343	152 621	134 076	54 987	35 709
Wicomico County	01	88 782	437 056	199 972	97 437	89 482	25 896	24 269
Worcester County	01	48 974	1 132 137	186 716	63 391	43 517	825 314	13 199
Baltimore City Area	02 03 07	636 251	10 590 076	1 571 425	1 663 305	3 944 460	2 559 760	851 126
State undistributed			4 370 825	2 752	3 963 310	398 273	6 491	–
Massachusetts		**6 416 505**	**53 120 445**	**14 186 357**	**12 373 615**	**13 876 126**	**9 127 096**	**3 557 251**
Barnstable County	10	228 683	1 902 322	855 367	440 075	304 649	152 873	149 358
Berkshire County	01	132 486	1 173 789	370 051	246 902	188 283	325 446	43 106
Bristol County	03 04 09	548 176	3 525 670	1 224 078	795 836	887 355	519 847	98 554
Dukes County	10	15 669	75 736	36 836	22 902	10 599	1 626	3 773
Essex County	05 06	738 984	4 843 708	1 617 804	1 058 934	898 415	1 031 769	236 786
Franklin County	01	72 235	385 056	166 197	94 848	98 116	11 303	14 592
Hampden County	01 02	461 844	3 115 782	1 132 031	698 513	771 155	198 705	315 378
Hampshire County	01 02	153 894	842 836	302 026	170 897	211 293	72 710	85 910
Middlesex County	[2]	1 464 628	13 924 030	2 936 481	2 096 568	2 767 626	5 160 820	962 536
Nantucket County	10	10 124	43 603	18 573	9 810	9 086	1 175	4 959
Norfolk County	[2]	653 617	3 803 812	1 191 231	1 000 695	553 090	919 083	139 713
Plymouth County	04 09 10	490 655	2 313 352	1 030 355	592 181	440 338	72 278	178 200
Suffolk County	07 08 09	666 022	9 891 313	1 695 686	1 360 761	5 313 861	433 763	1 087 243
Worcester County	01 02 03 05	779 488	4 251 858	1 608 532	1 101 761	1 078 794	225 628	237 144
State undistributed			3 027 580	1 111	2 682 932	343 468	70	–
Michigan		**10 112 620**	**60 488 500**	**22 915 679**	**16 616 037**	**13 227 411**	**4 119 315**	**3 610 058**
Alcona County	01	11 646	95 755	52 031	20 332	20 396	613	2 382
Alger County	01	9 760	63 211	30 571	14 340	13 891	447	3 962
Allegan County	02 06	112 477	406 595	185 197	85 888	119 090	5 221	11 199
Alpena County	01	30 739	218 588	101 795	50 269	47 488	4 857	14 178
Antrim County	01	24 500	125 952	69 311	27 588	18 864	5 638	4 551
Arenac County	01	17 321	119 915	57 397	29 644	23 425	5 406	4 043
Baraga County	01	8 728	64 815	25 444	12 571	18 763	5 726	2 311
Barry County	03	59 371	197 533	112 440	45 401	28 575	4 847	6 269
Bay County	01 05	109 480	573 314	282 994	164 658	103 288	4 703	17 671
Benzie County	02	17 466	87 947	49 906	15 946	15 909	2 799	3 387
Berrien County	06	163 125	902 564	435 149	219 327	211 158	11 279	25 650
Branch County	07	46 444	193 839	100 603	53 394	33 254	1 343	5 245
Calhoun County	06 07	139 067	1 026 479	392 992	191 940	170 022	84 972	186 554
Cass County	06	51 761	216 610	106 826	56 004	45 820	2 407	5 553
Charlevoix County	01	26 665	126 126	68 936	25 530	17 419	7 811	6 431
Cheboygan County	01	27 289	149 984	75 791	32 082	31 963	1 958	8 190
Chippewa County	01	38 791	259 401	99 896	50 458	67 311	16 910	24 826
Clare County	04	31 838	205 286	108 293	54 306	37 878	1 101	3 707
Clinton County	08	68 800	206 025	106 776	49 365	24 820	2 704	22 360
Crawford County	01	14 870	87 452	40 005	16 631	10 419	7 037	13 359
Delta County	01	38 380	246 370	123 587	55 307	41 364	12 350	13 763
Dickinson County	01	27 345	198 502	91 184	30 505	20 574	22 272	33 966
Eaton County	07	107 056	430 939	173 830	79 109	139 894	2 544	35 562
Emmet County	01	33 277	156 742	81 826	34 267	32 428	1 668	6 553
Genesee County	05	443 947	2 401 142	1 061 168	693 664	515 416	30 517	100 377
Gladwin County	01	27 172	159 833	90 701	41 796	22 764	1 074	3 498
Gogebic County	01	17 029	141 306	61 873	33 671	26 205	8 226	11 331
Grand Traverse County	04	82 752	423 293	216 163	78 385	74 568	17 278	36 901
Gratiot County	04	42 396	222 764	95 533	61 070	50 094	4 500	11 568
Hillsdale County	07	47 470	206 490	107 986	52 059	37 387	2 064	6 994
Houghton County	01	35 568	223 554	87 053	50 526	57 937	15 478	12 560
Huron County	10	34 948	225 315	106 281	65 896	44 712	1 798	6 628
Ingham County	08	280 073	3 748 654	899 683	379 103	2 178 047	153 399	138 422
Ionia County	03	64 378	220 856	111 153	57 183	42 951	2 460	7 109
Iosco County	01	26 873	193 828	116 429	47 097	19 809	3 752	6 740
Iron County	01	12 587	93 651	48 037	23 620	17 343	1 001	3 651
Isabella County	04	64 481	228 493	102 443	62 510	52 329	2 330	8 881
Jackson County	07	162 973	757 417	375 946	188 495	139 920	24 294	28 763
Kalamazoo County	06	240 724	1 104 755	494 372	236 413	260 718	28 273	84 979
Kalkaska County	04	17 204	67 491	35 784	15 947	13 101	774	1 885

See footnotes at end of table.

Table 15. **Federal Government Expenditure by State and County Area: Fiscal Year 2004**—Con.

[Thousand dollars]

State and county area	Congressional district	United States resident population[1]	Federal government expenditure					
			Total	Retirement and disability	Other direct payments	Grants	Procurement	Salaries and wages
Michigan—Con.								
Kent County	02 03	593 898	2 491 186	1 091 154	502 443	484 380	198 949	214 260
Keweenaw County	01	2 204	14 929	7 701	4 691	1 876	248	412
Lake County	02	11 881	77 661	39 338	18 408	15 963	612	3 340
Lapeer County	10	92 510	298 009	158 675	69 863	55 465	3 540	10 466
Leelanau County	04	22 163	95 066	49 950	20 698	16 070	2 332	6 015
Lenawee County	07	101 768	471 189	233 466	125 921	79 209	18 615	13 978
Livingston County	08	177 538	437 957	242 497	90 568	57 422	22 537	24 934
Luce County	01	6 850	44 161	19 045	10 823	12 943	282	1 068
Mackinac County	01	11 383	77 161	35 081	15 243	20 445	825	5 568
Macomb County	10 12	822 660	5 275 705	1 851 905	1 074 167	398 750	1 562 447	388 436
Manistee County	02	25 090	148 936	77 658	37 907	24 935	1 488	6 948
Marquette County	01	64 874	355 954	180 408	84 994	63 049	7 045	20 458
Mason County	02	29 074	160 433	84 533	36 112	29 078	4 571	6 140
Mecosta County	04	42 394	180 987	97 438	47 926	28 351	1 554	5 718
Menominee County	01	25 174	132 834	67 514	30 892	28 340	1 704	4 384
Midland County	04	84 615	329 351	179 490	75 881	57 111	3 476	13 393
Missaukee County	04	15 286	65 214	34 118	15 427	10 931	2 790	1 948
Monroe County	15	152 552	591 134	319 217	160 167	85 522	9 554	16 673
Montcalm County	04	63 627	298 752	145 966	75 603	62 040	4 274	10 869
Montmorency County	01	10 498	81 663	47 503	21 139	11 539	250	1 233
Muskegon County	02	174 401	924 198	428 403	196 121	187 054	85 022	27 599
Newaygo County	02	49 892	197 477	108 293	45 176	33 305	5 344	5 357
Oakland County	08 09 11 12	1 213 339	5 305 798	2 535 118	1 418 249	760 884	281 129	310 418
Oceana County	02	28 415	145 355	72 197	30 403	24 519	14 135	4 101
Ogemaw County	01	21 919	128 075	71 057	33 382	19 144	739	3 753
Ontonagon County	01	7 538	63 395	29 423	13 326	11 506	5 542	3 598
Osceola County	04	23 842	133 287	69 875	28 725	26 440	4 534	3 714
Oscoda County	01	9 348	50 783	26 695	12 954	5 598	3 028	2 508
Otsego County	01	24 513	119 649	63 590	21 121	18 730	3 108	13 099
Ottawa County	02	252 351	913 905	442 357	159 416	120 206	157 131	34 795
Presque Isle County	01	14 306	99 439	54 805	20 872	19 622	836	3 305
Roscommon County	04	26 103	193 526	108 885	55 732	26 398	563	1 948
Saginaw County	04 05	209 062	1 192 413	543 954	282 720	236 765	32 093	96 882
St. Clair County	10	170 916	693 877	315 735	183 252	130 042	27 221	37 627
St. Joseph County	06	62 964	270 677	141 524	70 783	48 432	2 268	7 671
Sanilac County	10	44 828	247 947	111 919	74 065	43 431	11 196	7 337
Schoolcraft County	01	8 874	65 737	30 084	14 989	16 609	510	3 545
Shiawassee County	04 08	73 125	323 270	171 373	90 349	49 423	2 246	9 879
Tuscola County	05	58 646	313 843	141 771	80 839	53 943	28 183	9 107
Van Buren County	06	78 541	379 473	176 955	91 412	93 735	7 206	10 164
Washtenaw County	07 15	339 191	2 042 384	531 460	294 726	805 468	204 549	206 180
Wayne County	11 13 14 15	2 016 202	13 823 191	4 707 181	3 695 368	3 565 088	746 005	1 109 549
Wexford County	02	31 494	293 857	86 369	33 634	28 335	135 796	9 722
State undistributed			4 159 879	614	3 647 252	512 003	10	–
Minnesota		**5 100 958**	**28 790 741**	**10 059 091**	**6 890 961**	**7 208 781**	**2 329 461**	**2 302 448**
Aitkin County	08	16 031	108 825	57 516	20 502	26 988	701	3 118
Anoka County	03 05 06	319 950	661 234	368 536	122 289	117 324	34 434	18 651
Becker County	07	31 817	203 453	80 375	43 098	61 225	5 736	13 018
Beltrami County	07 08	42 263	261 436	90 295	56 050	89 493	3 710	21 889
Benton County	06	38 099	146 195	89 232	23 465	23 666	606	9 226
Big Stone County	07	5 602	46 884	17 443	18 661	8 135	513	2 133
Blue Earth County	01	57 409	284 697	119 668	69 593	60 376	5 325	29 735
Brown County	01	26 763	146 876	65 757	42 564	21 542	9 780	7 232
Carlton County	08	33 639	195 745	88 129	37 873	61 608	1 360	6 776
Carver County	02	82 122	182 085	90 616	36 567	21 030	17 628	16 244
Cass County	08	28 460	222 036	86 683	40 662	81 053	1 874	11 763
Chippewa County	07	12 659	77 649	30 911	26 433	15 848	624	3 834
Chisago County	08	48 349	163 418	91 247	33 710	28 527	2 780	7 154
Clay County	07	52 905	246 368	107 565	69 705	56 426	1 983	10 690
Clearwater County	07	8 437	59 877	19 547	12 533	24 940	940	1 917
Cook County	08	5 317	34 448	14 720	4 106	8 432	833	6 358
Cottonwood County	01	11 961	78 534	33 238	29 472	11 471	715	3 637
Crow Wing County	08	59 431	337 997	171 611	64 528	73 633	13 657	14 569
Dakota County	02 04	379 058	1 104 758	509 496	148 896	126 507	132 899	186 961
Dodge County	01	19 355	72 607	30 756	26 785	11 455	849	2 762
Douglas County	07	34 628	184 440	91 823	40 742	38 371	2 090	11 414
Faribault County	01	15 642	124 140	45 820	38 432	17 363	18 763	3 762
Fillmore County	01	21 321	126 125	51 857	42 072	26 258	1 213	4 725
Freeborn County	01	31 971	181 975	88 233	55 084	29 322	1 384	7 952
Goodhue County	02	45 496	197 129	98 909	50 894	36 406	3 476	7 443
Grant County	07	6 118	53 393	18 216	21 216	11 778	520	1 663
Hennepin County	02 03 05 06	1 120 897	7 222 183	2 171 563	1 179 034	1 845 112	1 174 063	852 411
Houston County	01	19 890	89 658	45 461	22 218	17 107	910	3 962
Hubbard County	08	18 849	105 358	52 760	23 624	25 646	711	2 617
Isanti County	08	36 546	111 750	56 703	24 101	22 327	1 998	6 620
Itasca County	08	44 316	263 298	136 892	49 158	61 936	4 343	10 969
Jackson County	01	11 234	64 216	23 978	25 486	10 712	484	3 555
Kanabec County	08	16 056	68 635	35 511	12 879	16 601	935	2 709
Kandiyohi County	07	41 191	222 997	93 080	57 073	51 964	8 716	12 164
Kittson County	07	4 820	54 406	14 169	22 223	13 051	656	4 307
Koochiching County	08	13 863	97 178	45 261	18 252	23 232	1 299	9 134
Lac Qui Parle County	07	7 756	58 778	20 630	25 292	9 860	578	2 417
Lake County	08	11 218	72 308	38 206	12 141	17 097	3 049	1 815
Lake of The Woods County	07	4 404	28 202	12 270	6 384	7 364	232	1 952
Le Sueur County	01 02	27 166	127 806	60 427	31 933	22 182	9 095	4 169
Lincoln County	07	6 178	48 751	16 538	20 257	9 904	381	1 672
Lyon County	07	24 703	128 942	53 625	40 094	25 347	1 569	8 306
McLeod County	07	36 190	138 710	71 568	40 604	18 895	2 285	5 358
Mahnomen County	07	5 081	42 230	13 491	11 043	15 986	482	1 228
Marshall County	07	10 015	94 315	25 317	43 139	20 524	1 217	4 118

See footnotes at end of table.

Table 15. **Federal Government Expenditure by State and County Area: Fiscal Year 2004**—Con.

[Thousand dollars]

State and county area	Congressional district	United States resident population[1]	Federal government expenditure					
			Total	Retirement and disability	Other direct payments	Grants	Procurement	Salaries and wages
Minnesota—Con.								
Martin County	01	21 044	127 876	59 783	44 109	17 498	1 968	4 518
Meeker County	07	23 277	107 569	48 705	32 632	17 778	1 313	7 141
Mille Lacs County	08	25 079	152 859	68 012	35 571	33 643	11 531	4 102
Morrison County	08	32 689	192 797	76 087	39 579	48 037	3 178	25 916
Mower County	01	38 998	237 484	105 946	74 437	40 493	4 748	11 859
Murray County	01	8 995	61 886	23 314	24 977	10 343	596	2 655
Nicollet County	01	30 829	95 025	42 532	29 632	17 824	868	4 168
Nobles County	01	20 477	115 763	45 713	35 207	26 722	1 031	7 090
Norman County	07	7 085	70 383	20 211	27 316	19 461	938	2 456
Olmsted County	01	133 283	738 733	222 096	105 300	311 416	35 010	64 910
Otter Tail County	07	57 931	340 342	153 993	88 661	73 209	8 749	15 729
Pennington County	07	13 545	94 695	31 070	26 093	26 104	6 666	4 761
Pine County	08	28 116	152 005	69 235	26 845	32 566	1 978	21 381
Pipestone County	01	9 579	65 926	24 772	20 166	15 128	638	5 222
Polk County	07	31 123	239 939	75 826	72 883	62 222	18 234	10 774
Pope County	07	11 227	75 032	29 843	26 079	11 850	5 078	2 183
Ramsey County	04 05 06	499 498	4 514 247	1 253 957	688 106	1 699 807	532 003	340 374
Red Lake County	07	4 289	30 526	9 512	11 502	7 726	558	1 227
Redwood County	07	16 201	110 634	43 294	36 973	21 163	1 145	8 058
Renville County	07	16 701	113 483	40 304	43 592	22 995	2 448	4 145
Rice County	02	60 418	238 083	103 549	48 684	67 240	7 899	10 711
Rock County	01	9 579	55 309	24 131	19 829	8 872	460	2 018
Roseau County	07	16 308	88 160	28 710	32 688	20 536	1 055	5 171
St. Louis County	08	198 136	1 381 954	582 424	253 105	334 967	61 469	149 988
Scott County	02	114 794	205 887	109 225	37 206	35 264	6 464	17 728
Sherburne County	06	78 762	160 631	94 240	25 009	25 771	2 436	13 175
Sibley County	07	15 230	77 260	29 792	32 067	9 783	715	4 904
Stearns County	06 07	141 055	609 321	242 595	127 160	116 553	36 979	86 033
Steele County	01	35 166	137 453	67 450	38 169	20 800	5 895	5 139
Stevens County	07	9 935	69 336	21 295	27 077	13 765	1 855	5 344
Swift County	07	11 478	83 391	27 400	37 042	14 166	1 224	3 560
Todd County	07	24 647	130 515	54 552	30 929	38 887	1 016	5 131
Traverse County	07	3 871	38 222	12 287	19 385	4 817	464	1 269
Wabasha County	01	22 215	130 108	51 462	28 953	18 204	27 407	4 082
Wadena County	08	13 603	90 576	38 738	20 139	27 630	744	3 325
Waseca County	01	19 270	112 323	37 885	26 042	13 118	19 430	15 848
Washington County	02 04 06	216 660	437 296	218 849	71 484	119 156	6 024	21 782
Watonwan County	01	11 390	82 406	28 953	22 676	10 086	15 642	5 048
Wilkin County	07	6 784	50 793	16 215	18 855	8 980	4 880	1 861
Winona County	01	49 046	208 483	98 818	54 420	36 230	6 295	12 720
Wright County	06	106 889	283 346	151 017	61 934	44 202	4 242	21 951
Yellow Medicine County	07	10 580	81 206	29 124	33 198	15 263	741	2 879
State undistributed			1 859 435	525	1 494 381	364 480	48	–
Mississippi		**2 902 966**	**22 337 697**	**7 296 543**	**5 196 060**	**5 378 932**	**2 372 436**	**2 093 727**
Adams County	03	32 591	239 461	99 379	47 508	68 930	15 818	7 827
Alcorn County	01	35 230	207 205	100 093	54 458	44 809	2 056	5 789
Amite County	03	13 418	81 139	35 332	19 641	21 063	977	4 126
Attala County	02	19 653	131 643	55 704	33 183	38 409	681	3 667
Benton County	01	7 844	57 036	22 752	13 164	17 115	2 462	1 544
Bolivar County	02	38 928	309 959	88 727	96 827	116 612	2 100	5 692
Calhoun County	01	14 864	107 270	40 838	27 883	29 167	680	8 701
Carroll County	02	10 517	54 924	22 920	14 905	15 185	507	1 408
Chickasaw County	01	19 318	126 746	52 316	31 618	37 032	1 994	3 786
Choctaw County	01	9 601	49 429	20 811	10 296	14 986	448	2 888
Claiborne County	02	11 546	71 760	24 458	17 087	27 594	1 122	1 499
Clarke County	04	17 634	105 695	49 016	23 534	26 742	4 091	2 311
Clay County	01	21 650	122 939	52 890	25 945	34 230	1 308	8 565
Coahoma County	02	29 202	255 725	67 420	84 685	91 920	1 936	9 765
Copiah County	02	29 151	203 735	85 653	51 080	47 810	12 291	6 901
Covington County	03	20 225	113 250	49 519	25 212	34 268	559	3 692
Desoto County	01	130 587	402 174	244 173	69 015	57 569	18 508	12 909
Forrest County	04	74 469	601 737	216 860	118 341	122 046	73 511	70 980
Franklin County	03	8 411	51 817	21 361	12 119	12 325	2 977	3 035
George County	04	20 838	105 976	56 602	28 080	16 616	1 383	3 294
Greene County	04	13 166	50 812	21 359	14 340	13 843	265	1 005
Grenada County	01	22 736	163 484	63 027	44 271	38 524	6 542	11 121
Hancock County	04	45 933	535 325	131 103	53 283	28 589	207 540	114 810
Harrison County	04	192 393	1 902 618	649 326	242 261	185 635	153 900	671 495
Hinds County	02 03	249 987	2 496 071	641 021	364 872	1 066 697	145 224	278 257
Holmes County	02	21 148	201 300	51 649	63 936	79 940	1 649	4 125
Humphreys County	02	10 628	94 960	25 217	33 972	33 751	388	1 631
Issaquena County	02	1 978	20 930	2 294	8 316	3 472	6 472	377
Itawamba County	01	23 310	111 366	47 380	33 418	26 252	1 473	2 842
Jackson County	04	135 436	1 621 092	365 816	134 581	74 900	900 758	145 038
Jasper County	03 04	18 005	112 319	47 348	23 968	36 983	567	3 453
Jefferson County	02	9 456	92 153	20 052	22 256	47 912	261	1 672
Jefferson Davis County	03	13 087	88 222	32 071	20 092	33 737	581	1 740
Jones County	04	65 662	387 566	177 385	100 334	78 960	11 225	19 662
Kemper County	03	10 338	78 700	24 951	23 156	26 117	398	4 078
Lafayette County	01	40 745	204 988	67 471	35 363	55 693	26 107	20 355
Lamar County	04	43 262	123 661	68 574	30 705	20 894	673	2 815
Lauderdale County	03	77 449	587 946	223 595	116 908	113 303	29 370	104 770
Lawrence County	03	13 445	97 360	46 923	23 727	21 200	646	4 864
Leake County	02 03	22 306	140 073	57 165	37 515	40 018	683	4 692
Lee County	01	78 102	395 534	195 943	79 317	77 632	7 058	35 583
Leflore County	02	36 146	291 416	82 431	93 430	93 940	10 265	11 351
Lincoln County	03	33 701	169 140	84 383	38 808	37 586	1 027	7 335
Lowndes County	01	60 487	484 244	154 755	64 675	79 737	93 224	91 853
Madison County	02 03	81 973	729 665	162 767	66 006	84 465	399 000	17 428

See footnotes at end of table.

Table 15. **Federal Government Expenditure by State and County Area: Fiscal Year 2004**—Con.

[Thousand dollars]

State and county area	Congressional district	United States resident population[1]	Federal government expenditure					
			Total	Retirement and disability	Other direct payments	Grants	Procurement	Salaries and wages
Mississippi—Con.								
Marion County	03 04	25 440	180 595	72 133	42 234	49 707	10 543	5 978
Marshall County	01	35 498	213 793	78 268	44 832	84 488	1 094	5 110
Monroe County	01	37 947	209 718	97 298	55 536	48 205	1 815	6 863
Montgomery County	02	11 721	104 082	35 116	25 560	38 000	569	4 837
Neshoba County	03	29 511	188 902	60 595	57 601	53 144	3 846	13 716
Newton County	03	22 165	162 828	69 371	46 654	34 294	847	11 662
Noxubee County	03	12 283	89 302	30 760	19 214	36 809	354	2 165
Oktibbeha County	03	41 309	263 785	80 897	43 249	108 168	10 015	21 456
Panola County	01	35 373	215 549	82 433	54 840	60 271	11 986	6 019
Pearl River County	04	51 835	271 062	140 566	73 940	36 196	9 402	10 957
Perry County	04	12 236	62 085	28 597	13 658	17 961	445	1 425
Pike County	03	39 260	253 032	111 595	68 656	61 996	1 530	9 255
Pontotoc County	01	28 099	124 974	58 119	30 794	31 433	779	3 849
Prentiss County	01	25 745	151 498	69 620	37 454	40 443	548	3 433
Quitman County	02	9 715	98 732	25 893	37 603	33 206	364	1 666
Rankin County	03	128 380	531 893	242 936	83 926	150 543	5 125	49 364
Scott County	03	28 656	163 778	67 865	41 190	42 547	1 337	10 839
Sharkey County	02	6 083	54 224	13 975	21 510	16 210	444	2 084
Simpson County	03	27 784	141 120	67 644	35 832	32 717	861	4 067
Smith County	03	15 857	80 406	35 742	17 323	23 880	419	3 043
Stone County	04	14 445	101 382	45 731	33 810	16 173	989	4 679
Sunflower County	02	33 392	215 557	57 680	82 657	70 083	766	4 372
Tallahatchie County	02	14 255	132 960	31 417	41 006	42 919	12 433	5 185
Tate County	01	26 133	137 798	57 462	39 159	34 430	2 271	4 476
Tippah County	01	20 979	137 682	61 123	34 938	35 471	2 319	3 831
Tishomingo County	01	19 051	151 672	65 167	30 190	26 294	26 046	3 975
Tunica County	02	10 066	77 744	18 956	27 450	28 411	1 713	1 215
Union County	01	26 449	126 612	62 194	30 422	29 191	980	3 826
Walthall County	03	15 193	89 564	33 919	22 794	29 651	1 009	2 192
Warren County	02	49 113	452 713	134 698	78 883	60 251	87 168	91 713
Washington County	02	59 567	456 097	146 115	111 816	164 433	5 270	28 464
Wayne County	04	21 227	104 016	45 050	21 524	33 848	783	2 812
Webster County	01 03	10 116	68 501	30 975	17 400	17 272	401	2 453
Wilkinson County	03	10 182	62 929	23 740	14 321	24 143	149	576
Winston County	03	19 797	116 045	51 260	26 642	34 821	733	2 590
Yalobusha County	01	13 337	106 395	46 164	26 941	28 331	1 201	3 759
Yazoo County	02	28 211	222 572	63 984	60 860	65 020	13 618	19 090
State undistributed			1 435 530	656	1 069 549	363 764	1 561	–
Missouri		**5 754 618**	**45 730 137**	**14 070 928**	**10 892 183**	**8 734 296**	**7 991 155**	**4 041 576**
Adair County	09	24 666	145 365	45 663	38 212	51 139	1 384	8 966
Andrew County	06	16 834	70 699	29 857	20 298	12 866	2 788	4 889
Atchison County	06	6 302	51 098	18 740	23 197	6 170	730	2 261
Audrain County	09	25 658	156 884	66 020	55 794	29 917	972	4 181
Barry County	07	35 314	196 934	101 498	43 576	36 944	1 878	13 038
Barton County	04	13 070	66 122	28 994	22 827	11 113	513	2 674
Bates County	04	16 965	98 845	44 285	32 440	17 662	813	3 645
Benton County	04	18 519	132 846	76 088	32 207	18 151	1 821	4 578
Bollinger County	08	12 341	72 100	29 037	15 577	24 915	492	2 080
Boone County	09	141 367	770 840	254 015	147 210	209 913	42 070	117 632
Buchanan County	06	84 825	515 246	225 834	137 955	111 223	13 388	26 847
Butler County	08	40 989	356 746	132 335	89 103	101 281	4 578	29 449
Caldwell County	06	9 204	55 012	24 435	20 228	7 609	530	2 211
Callaway County	09	42 086	238 753	86 669	50 680	38 794	21 242	41 369
Camden County	04 09	38 702	189 493	114 998	47 372	21 469	1 210	4 443
Cape Girardeau County	08	70 730	350 866	159 913	75 427	72 411	15 428	27 685
Carroll County	06	10 129	75 658	28 153	30 327	12 936	731	3 510
Carter County	08	5 963	46 780	21 538	9 120	11 764	699	3 659
Cass County	04 05	91 593	410 423	208 290	77 951	51 691	6 812	65 678
Cedar County	04	13 894	93 000	46 992	23 517	18 313	1 246	2 932
Chariton County	06	8 142	65 797	22 320	27 475	12 463	736	2 802
Christian County	07	64 273	210 562	131 497	37 380	30 872	2 969	7 843
Clark County	09	7 356	44 629	17 381	15 548	9 050	538	2 112
Clay County	06	197 588	600 544	282 265	178 770	63 881	20 388	55 239
Clinton County	06	20 683	105 262	51 145	30 557	18 343	994	4 222
Cole County	04	71 996	1 617 278	275 957	88 506	1 224 611	9 187	19 016
Cooper County	06	17 259	93 304	40 296	29 771	19 110	945	3 182
Crawford County	09	23 647	114 823	60 558	28 766	22 246	749	2 505
Dade County	04	7 829	52 510	24 021	13 371	12 339	657	2 121
Dallas County	04	16 328	85 657	40 585	18 577	23 696	549	2 249
Daviess County	06	8 166	56 029	20 204	21 651	9 060	2 396	2 717
De Kalb County	06	12 488	44 529	19 714	17 515	4 935	431	1 934
Dent County	08	15 067	120 829	44 363	23 807	30 102	18 648	3 910
Douglas County	08	13 546	76 956	32 477	15 856	25 701	343	2 580
Dunklin County	08	32 488	303 847	94 678	80 142	114 674	4 582	9 771
Franklin County	09	98 234	446 126	229 338	100 065	92 424	4 082	20 216
Gasconade County	09	15 612	84 071	45 731	22 497	12 581	671	2 591
Gentry County	06	6 523	63 057	21 483	24 331	10 680	563	5 999
Greene County	07	247 932	1 351 428	611 237	288 888	231 252	51 973	168 078
Grundy County	06	10 183	79 704	30 692	28 259	17 338	613	2 803
Harrison County	06	8 816	73 172	25 789	30 439	11 777	700	4 467
Henry County	04	22 701	147 716	74 935	42 363	23 355	1 718	5 345
Hickory County	04	9 167	65 179	36 004	17 406	9 041	740	1 988
Holt County	06	5 087	55 011	16 538	17 885	17 567	772	2 249
Howard County	06	9 940	64 241	23 059	22 061	16 331	531	2 259
Howell County	08	37 995	246 654	113 138	52 981	68 044	3 807	8 684
Iron County	08	10 329	78 451	34 496	18 215	22 956	1 214	1 571
Jackson County	04 05 06	660 095	5 941 732	1 743 801	1 027 405	843 921	1 363 111	963 494
Jasper County	07	109 460	630 887	290 990	152 765	132 736	24 242	30 154
Jefferson County	03	210 397	705 182	394 017	166 805	88 156	34 350	21 854

See footnotes at end of table.

Table 15. **Federal Government Expenditure by State and County Area: Fiscal Year 2004**—Con.

[Thousand dollars]

State and county area	Congressional district	United States resident population[1]	Federal government expenditure					
			Total	Retirement and disability	Other direct payments	Grants	Procurement	Salaries and wages
Missouri—Con.								
Johnson County	04	50 669	455 998	107 955	51 760	31 961	82 855	181 466
Knox County	09	4 199	36 635	11 286	16 666	6 063	514	2 106
Laclede County	04	33 617	183 719	97 374	35 094	44 031	1 900	5 319
Lafayette County	04	33 134	185 987	86 486	57 547	28 586	5 107	8 261
Lawrence County	07	36 710	174 544	86 282	41 762	35 378	1 239	9 882
Lewis County	09	10 261	71 089	25 545	21 225	19 996	1 055	3 268
Lincoln County	02	45 816	156 165	82 311	40 760	25 474	1 452	6 167
Linn County	06	13 281	103 314	42 970	37 258	17 901	1 107	4 078
Livingston County	06	14 269	110 259	39 018	33 250	30 295	1 892	5 805
McDonald County	07	22 363	109 842	45 115	22 232	34 808	2 262	5 424
Macon County	09	15 554	116 654	44 873	38 705	25 496	924	6 655
Madison County	08	11 948	73 444	35 034	18 636	17 082	1 214	1 477
Maries County	09	8 877	43 147	20 794	11 581	9 610	235	927
Marion County	09	28 410	176 273	71 940	49 455	45 101	6 218	3 559
Mercer County	06	3 618	28 772	9 769	11 582	6 082	232	1 107
Miller County	09	24 624	134 682	68 508	35 377	26 695	869	3 234
Mississippi County	08	13 697	123 649	37 031	31 115	52 764	534	2 206
Moniteau County	04	15 042	67 954	31 828	20 708	11 746	828	2 844
Monroe County	09	9 467	70 759	26 568	25 386	13 683	1 944	3 177
Montgomery County	09	12 085	78 229	34 066	23 616	16 644	803	3 099
Morgan County	04	20 263	118 686	68 590	30 196	16 673	720	2 508
New Madrid County	08	18 969	197 112	49 018	55 234	79 671	5 906	7 283
Newton County	07	54 775	213 553	100 988	50 362	43 120	4 709	14 374
Nodaway County	06	21 754	112 327	42 055	39 026	22 573	1 531	7 141
Oregon County	08	10 441	78 833	34 416	14 950	26 532	906	2 030
Osage County	09	13 324	56 868	25 314	17 613	11 236	566	2 140
Ozark County	08	9 431	71 910	33 025	13 634	22 633	816	1 801
Pemiscot County	08	19 571	222 215	52 370	56 494	107 760	2 103	3 488
Perry County	08	18 289	93 929	42 172	23 592	19 759	1 574	6 832
Pettis County	04	39 753	237 326	108 789	65 212	50 647	2 425	10 253
Phelps County	08	41 726	290 135	124 603	50 275	61 996	16 984	36 277
Pike County	09	18 403	114 172	43 253	31 642	22 473	12 698	4 106
Platte County	06	80 967	271 217	128 660	54 043	24 026	20 428	44 060
Polk County	04 07	28 320	165 221	78 080	37 662	42 575	1 927	4 977
Pulaski County	04	44 478	806 771	128 573	32 803	48 840	137 553	459 002
Putnam County	06	5 074	40 975	14 192	13 949	10 753	465	1 615
Ralls County	09	9 682	54 613	22 458	16 497	10 464	1 046	4 148
Randolph County	09	25 120	158 094	64 573	49 205	38 148	1 219	4 949
Ray County	04	23 937	103 584	49 073	34 647	15 664	776	3 424
Reynolds County	08	6 603	51 165	20 619	10 740	17 714	605	1 486
Ripley County	08	13 839	111 174	46 356	22 961	37 493	1 448	2 917
St. Charles County	02 09	320 734	1 288 861	591 658	196 035	120 461	323 272	57 435
St. Clair County	04	9 540	70 409	32 117	17 339	18 226	815	1 911
Ste. Genevieve County	03	18 264	75 743	42 751	20 212	10 689	421	1 669
St. Francois County	08	60 724	342 655	166 076	87 505	74 389	2 468	12 217
St. Louis County	01 02 03	1 009 235	5 765 109	2 539 805	1 374 447	965 275	450 880	434 703
Saline County	04	23 059	157 471	60 099	50 303	36 436	2 041	8 593
Schuyler County	06	4 348	35 089	14 248	10 507	6 108	364	3 862
Scotland County	09	4 907	35 921	11 300	15 776	6 932	348	1 566
Scott County	08	40 891	257 625	113 488	59 797	75 527	2 217	6 596
Shannon County	08	8 381	54 110	21 504	10 460	19 304	355	2 487
Shelby County	09	6 709	51 438	19 735	19 618	8 376	1 193	2 516
Stoddard County	08	29 773	247 660	89 248	74 737	64 092	2 831	16 752
Stone County	07	30 720	149 975	95 638	32 157	18 773	880	2 528
Sullivan County	06	6 938	55 826	17 215	18 794	15 348	1 500	2 970
Taney County	07 08	41 939	228 948	122 738	51 374	35 047	8 997	10 793
Texas County	08	24 476	151 109	77 090	28 988	38 724	915	5 392
Vernon County	04	20 383	121 963	53 571	36 739	24 839	1 196	5 618
Warren County	09	27 809	107 419	59 577	29 126	13 120	1 627	3 970
Washington County	08	23 955	121 950	53 093	27 149	36 914	751	4 042
Wayne County	08	13 112	118 092	54 136	24 445	28 664	7 624	3 223
Webster County	04	34 133	157 939	81 081	31 375	38 280	2 144	5 059
Worth County	06	2 294	19 539	6 864	6 893	3 978	414	1 390
Wright County	08	18 177	133 091	56 975	28 823	42 965	885	3 442
St. Louis City Area	01 03	343 279	9 095 374	816 020	910 200	1 372 140	5 174 724	822 289
State undistributed			3 096 952	903	2 751 858	344 015	175	–
Montana		**926 865**	**7 493 567**	**2 393 731**	**1 629 390**	**1 997 362**	**587 088**	**885 996**
Beaverhead County	00	8 845	70 022	22 558	15 206	19 034	2 405	10 819
Big Horn County	00	13 005	112 953	20 700	23 682	39 941	5 745	22 884
Blaine County	00	6 668	90 731	14 455	28 454	35 251	4 010	8 561
Broadwater County	00	4 530	30 212	15 709	7 199	4 714	447	2 143
Carbon County	00	9 755	51 619	23 976	13 161	9 838	1 225	3 418
Carter County	00	1 324	27 970	3 040	8 906	14 804	302	917
Cascade County	00	79 849	806 672	256 193	102 283	133 857	102 349	211 990
Chouteau County	00	5 575	66 684	14 227	39 142	9 423	2 151	1 740
Custer County	00	11 454	86 854	35 211	18 214	16 680	3 083	13 665
Daniels County	00	1 844	27 193	6 444	15 985	2 835	183	1 746
Dawson County	00	8 635	58 401	24 812	19 198	11 399	421	2 571
Anaconda-Deer Lodge County	00	9 088	64 519	30 869	15 353	13 120	641	4 535
Fallon County	00	2 774	20 304	6 895	8 520	4 356	115	417
Fergus County	00	11 539	91 387	35 171	28 547	17 267	2 278	8 124
Flathead County	00	81 217	447 681	219 995	62 267	88 105	30 784	46 530
Gallatin County	00	75 637	347 391	123 689	44 712	110 238	26 747	42 005
Garfield County	00	1 218	31 188	3 005	8 380	18 821	135	848
Glacier County	00	13 508	134 911	24 606	30 367	53 248	7 712	18 978
Golden Valley County	00	1 117	10 790	3 207	5 626	1 536	106	314
Granite County	00	2 853	16 516	7 962	3 015	2 936	1 233	1 371

See footnotes at end of table.

Table 15. **Federal Government Expenditure by State and County Area: Fiscal Year 2004**—Con.

[Thousand dollars]

State and county area	Congressional district	United States resident population[1]	Federal government expenditure					
			Total	Retirement and disability	Other direct payments	Grants	Procurement	Salaries and wages
Montana—Con.								
Hill County	00	16 376	164 676	42 064	58 738	52 877	1 460	9 538
Jefferson County	00	10 857	63 516	27 601	6 747	9 003	2 147	18 018
Judith Basin County	00	2 191	20 082	6 106	9 252	2 512	626	1 587
Lake County	00	27 919	225 300	68 865	39 412	57 815	52 645	6 563
Lewis and Clark County	00	57 972	814 545	172 477	73 906	465 237	22 243	80 682
Liberty County	00	2 020	32 201	9 994	19 560	1 237	450	959
Lincoln County	00	19 101	143 889	69 137	18 199	18 696	17 074	20 783
McCone County	00	1 775	19 820	4 304	12 582	1 936	176	823
Madison County	00	7 079	35 133	18 569	8 010	4 482	835	3 236
Meagher County	00	1 977	13 690	5 372	3 519	3 053	442	1 304
Mineral County	00	3 879	26 057	14 965	4 209	4 154	509	2 220
Missoula County	00	99 018	554 032	206 314	85 070	139 790	31 506	91 353
Musselshell County	00	4 515	31 815	13 498	8 983	8 058	317	959
Park County	00	15 791	95 605	42 543	18 673	17 344	12 395	4 650
Petroleum County	00	492	5 028	1 050	3 144	507	83	244
Phillips County	00	4 201	47 385	11 977	18 266	12 133	1 441	3 569
Pondera County	00	6 148	59 955	16 147	26 816	14 222	498	2 272
Powder River County	00	1 785	14 659	3 506	5 906	4 132	199	916
Powell County	00	6 873	36 236	17 195	6 768	7 267	1 478	3 528
Prairie County	00	1 147	12 492	3 977	5 668	2 178	225	443
Ravalli County	00	39 376	306 174	118 591	32 560	40 318	88 215	26 490
Richland County	00	9 112	67 049	22 899	20 693	17 210	1 376	4 870
Roosevelt County	00	10 660	144 221	21 170	27 491	51 566	33 227	10 768
Rosebud County	00	9 270	83 358	17 895	14 844	33 439	7 650	9 530
Sanders County	00	10 945	70 790	38 869	11 312	13 709	1 680	5 220
Sheridan County	00	3 620	51 778	12 850	19 117	7 869	7 614	4 327
Butte-Silver Bow County	00	33 093	271 443	102 104	52 137	57 392	42 862	16 948
Stillwater County	00	8 391	41 338	20 811	12 580	5 330	866	1 751
Sweet Grass County	00	3 699	29 070	8 427	4 142	14 650	182	1 670
Teton County	00	6 283	63 597	17 342	23 809	18 060	1 816	2 570
Toole County	00	5 094	50 693	7 980	22 986	9 965	2 324	7 438
Treasure County	00	745	4 873	1 986	2 081	187	196	424
Valley County	00	7 270	84 008	25 136	23 977	9 664	16 540	8 690
Wheatland County	00	2 068	22 153	6 390	9 521	4 376	251	1 615
Wibaux County	00	971	15 412	2 664	4 126	8 219	66	335
Yellowstone County	00	134 717	752 991	320 125	133 831	129 617	43 292	126 126
Yellowstone National Park	00		46	40	–	–	6	–
State undistributed			424 461	66	282 539	141 753	103	–
Nebraska		**1 747 214**	**11 794 834**	**4 069 531**	**3 198 934**	**2 530 936**	**697 175**	**1 298 258**
Adams County	03	30 913	171 785	77 913	44 172	37 212	4 144	8 343
Antelope County	03	7 111	54 402	17 176	22 237	9 524	3 331	2 134
Arthur County	03	402	2 227	1 261	636	171	33	126
Banner County	03	762	7 995	1 050	5 872	852	36	186
Blaine County	03	518	5 559	1 307	829	3 105	66	251
Boone County	03	5 831	44 104	15 564	19 792	6 210	733	1 806
Box Butte County	03	11 388	68 945	31 953	20 219	11 938	918	3 917
Boyd County	03	2 267	21 211	7 188	9 592	2 993	273	1 165
Brown County	03	3 430	23 253	10 678	6 995	4 223	267	1 090
Buffalo County	03	43 406	188 780	81 707	51 749	39 555	1 857	13 912
Burt County	01	7 490	56 333	22 612	22 989	8 187	661	1 884
Butler County	01	8 813	60 876	21 436	25 368	10 459	655	2 957
Cass County	01	25 671	126 832	67 731	33 579	17 232	2 599	5 691
Cedar County	01 03	9 059	56 263	20 897	22 370	8 169	887	3 939
Chase County	03	3 961	35 487	11 299	18 845	3 896	237	1 211
Cherry County	03	6 071	35 175	14 986	7 630	9 328	725	2 506
Cheyenne County	03	9 902	67 409	25 781	23 773	12 391	2 542	2 922
Clay County	03	6 778	58 834	20 242	21 180	4 471	1 659	11 283
Colfax County	01	10 498	59 198	23 296	23 737	7 823	500	3 842
Cuming County	01	9 786	65 378	23 487	21 578	16 826	610	2 876
Custer County	03	11 515	95 886	32 125	32 684	27 093	944	3 038
Dakota County	01	20 612	86 135	36 326	21 718	22 844	688	4 558
Dawes County	03	8 746	68 478	22 604	14 036	18 700	3 614	9 524
Dawson County	03	24 532	119 787	47 599	35 340	26 063	5 039	5 745
Deuel County	03	2 019	27 700	6 948	7 707	12 367	99	579
Dixon County	01	6 110	41 718	13 660	16 276	6 922	2 977	1 884
Dodge County	01	36 066	192 974	95 737	55 265	26 157	4 909	10 905
Douglas County	02	482 112	2 818 339	1 093 392	508 606	634 695	208 732	372 913
Dundy County	03	2 202	25 320	6 110	15 148	3 206	166	690
Fillmore County	03	6 462	53 315	19 362	24 127	7 335	497	1 995
Franklin County	03	3 425	30 924	11 130	13 656	4 123	389	1 626
Frontier County	03	2 875	26 094	6 942	14 754	3 121	232	1 045
Furnas County	03	5 128	57 754	18 318	23 065	13 662	703	2 006
Gage County	01	23 436	148 156	67 556	42 518	29 646	1 491	6 945
Garden County	03	2 170	33 120	8 880	6 727	7 839	8 596	1 077
Garfield County	03	1 838	13 488	6 238	4 170	2 441	154	486
Gosper County	03	2 034	17 787	6 811	9 680	670	99	526
Grant County	03	670	4 706	1 934	716	1 570	109	377
Greeley County	03	2 537	22 425	7 448	9 075	4 546	248	1 108
Hall County	03	54 862	301 657	130 381	64 707	63 594	6 551	36 425
Hamilton County	03	9 484	55 905	21 565	24 325	7 568	509	1 939
Harlan County	03	3 641	31 411	11 616	13 717	4 323	422	1 333
Hayes County	03	1 115	13 794	1 621	9 557	2 339	33	243
Hitchcock County	03	3 021	34 884	10 517	17 718	5 356	260	1 033
Holt County	03	10 858	85 926	28 206	31 027	22 892	596	3 206
Hooker County	03	749	4 720	2 565	1 203	655	33	264
Howard County	03	6 722	41 662	17 077	14 832	7 517	414	1 822
Jefferson County	03	8 090	62 845	25 486	20 527	14 294	476	2 062
Johnson County	01	4 563	30 748	12 076	11 965	4 137	418	2 153
Kearney County	03	6 880	52 276	15 610	26 932	5 933	2 153	1 647

See footnotes at end of table.

Table 15. **Federal Government Expenditure by State and County Area: Fiscal Year 2004**—Con.

[Thousand dollars]

State and county area	Congressional district	United States resident population[1]	Federal government expenditure					
			Total	Retirement and disability	Other direct payments	Grants	Procurement	Salaries and wages
Nebraska—Con.								
Keith County	03	8 401	51 193	24 128	16 402	7 787	781	2 095
Keya Paha County	03	938	5 935	2 012	2 040	1 725	33	126
Kimball County	03	3 783	31 214	13 181	13 265	3 583	321	863
Knox County	03	8 995	74 479	25 718	26 336	18 169	1 434	2 822
Lancaster County	01	261 545	1 919 380	543 234	389 026	714 826	77 873	194 421
Lincoln County	03	34 979	208 737	103 098	51 054	34 767	2 533	17 285
Logan County	03	710	6 868	2 551	2 767	1 392	33	126
Loup County	03	703	3 391	1 319	1 482	432	33	126
McPherson County	03	524	3 872	1 601	940	1 172	33	126
Madison County	01	35 752	189 320	81 277	42 827	42 289	9 059	13 868
Merrick County	03	8 101	53 262	20 491	19 953	9 309	1 556	1 952
Morrill County	03	5 252	33 678	14 251	12 158	5 716	387	1 166
Nance County	03	3 751	33 289	9 591	15 664	7 058	186	790
Nemaha County	01	7 067	49 659	19 344	18 072	8 059	1 952	2 233
Nuckolls County	03	4 833	47 169	16 376	16 250	12 489	381	1 672
Otoe County	01	15 488	88 899	40 026	28 984	15 218	1 426	3 245
Pawnee County	01	2 842	29 395	9 723	13 588	4 508	344	1 231
Perkins County	03	3 081	35 336	9 022	21 924	2 693	209	1 488
Phelps County	03	9 632	62 880	26 392	24 378	9 228	698	2 184
Pierce County	03	7 692	47 349	15 765	22 399	6 820	728	1 637
Platte County	03	31 245	127 896	66 433	34 220	17 157	1 793	8 293
Polk County	03	5 408	39 017	13 692	20 378	3 387	333	1 227
Red Willow County	03	11 131	78 727	34 356	27 095	10 294	2 533	4 450
Richardson County	01	8 884	70 017	29 436	25 091	12 594	563	2 332
Rock County	03	1 579	11 695	4 421	4 941	1 877	91	366
Saline County	03	14 275	88 641	34 101	26 312	15 579	8 524	4 125
Sarpy County	01 02	135 973	1 045 095	246 734	42 280	54 082	274 773	427 225
Saunders County	01	20 344	102 469	45 537	33 466	8 797	9 057	5 612
Scotts Bluff County	03	36 631	234 920	106 245	50 666	59 657	5 392	12 959
Seward County	01	16 656	79 717	36 703	27 564	9 411	2 802	3 236
Sheridan County	03	5 817	42 565	17 467	14 211	9 242	310	1 334
Sherman County	03	3 175	31 924	9 902	10 893	9 825	331	973
Sioux County	03	1 447	5 675	1 848	1 635	1 191	558	443
Stanton County	01	6 520	23 158	8 020	10 888	2 836	168	1 246
Thayer County	03	5 498	45 577	18 909	17 544	6 733	496	1 895
Thomas County	03	642	6 280	1 544	1 264	332	1 606	1 534
Thurston County	01	7 134	82 703	13 394	18 516	40 665	3 094	7 034
Valley County	03	4 521	36 720	13 310	11 901	9 393	315	1 802
Washington County	01	19 605	79 289	37 588	22 044	11 991	4 427	3 238
Wayne County	01	9 214	46 828	16 338	17 259	10 193	427	2 611
Webster County	03	3 876	35 670	12 928	14 169	6 821	298	1 454
Wheeler County	03	811	6 754	1 720	4 305	411	66	251
York County	03	14 228	86 019	36 322	32 824	7 980	4 930	3 963
State undistributed			602 193	74	495 040	107 078	–	–
Nevada		**2 334 771**	**12 769 413**	**5 149 411**	**2 351 616**	**2 321 630**	**1 599 503**	**1 347 252**
Churchill County	02	24 355	275 675	78 944	25 213	36 475	71 429	63 614
Clark County	01 02 03	1 650 671	8 002 188	3 491 503	1 176 154	1 125 286	1 239 373	969 872
Douglas County	02	45 394	187 670	118 204	30 060	24 119	9 268	6 019
Elko County	02	44 551	160 387	62 969	18 377	49 845	7 141	22 055
Esmeralda County	02	830	15 029	10 953	1 182	1 855	560	479
Eureka County	02	1 414	9 482	2 986	1 555	4 635	73	233
Humboldt County	02	16 893	70 538	29 118	14 585	14 256	3 258	9 321
Lander County	02	5 112	28 346	8 731	5 474	8 094	1 684	4 363
Lincoln County	02	4 286	29 543	13 458	4 693	4 836	4 727	1 828
Lyon County	02	43 230	196 098	122 695	31 961	29 915	6 482	5 045
Mineral County	02	4 912	96 230	23 046	8 207	15 458	46 254	3 264
Nye County	02	37 714	218 344	155 891	32 609	14 960	5 250	9 634
Pershing County	02	6 405	29 737	8 860	7 978	11 295	949	656
Storey County	02	3 737	31 318	4 910	826	1 002	24 330	251
Washoe County	02	380 754	1 868 619	812 390	293 175	411 889	142 090	209 075
White Pine County	02	8 539	67 911	23 695	9 713	18 802	7 040	8 661
Carson City City Area	02	55 974	671 200	180 278	60 176	368 363	29 499	32 882
State undistributed			811 099	779	629 680	180 545	96	–
New Hampshire		**1 299 500**	**7 958 518**	**3 028 197**	**1 411 826**	**1 878 737**	**985 478**	**654 280**
Belknap County	01 02	60 858	332 477	176 712	65 946	66 976	8 974	13 869
Carroll County	01 02	46 762	254 903	146 445	45 722	50 792	2 575	9 370
Cheshire County	02	76 872	376 773	186 215	72 025	91 143	14 955	12 436
Coos County	02	33 511	242 890	109 367	53 730	62 810	1 920	15 063
Grafton County	02	84 169	603 151	212 302	82 565	203 750	74 710	29 824
Hillsborough County	01 02	398 574	2 482 193	828 499	307 862	400 167	624 439	321 226
Merrimack County	01 02	145 542	1 026 537	314 430	135 568	496 576	28 647	51 317
Rockingham County	01 02	292 526	1 401 494	627 869	199 366	195 973	211 951	166 335
Strafford County	01	118 217	614 898	284 085	103 075	184 540	15 066	28 133
Sullivan County	02	42 469	255 271	141 841	44 361	60 120	2 242	6 708
State undistributed			367 928	431	301 606	65 891	–	–
New Jersey		**8 698 879**	**55 264 350**	**18 921 947**	**14 549 149**	**11 333 180**	**6 132 289**	**4 327 784**
Atlantic County	02	268 693	1 782 972	616 557	378 366	320 059	225 196	242 794
Bergen County	05 09	902 998	4 561 601	2 080 583	1 141 793	508 447	591 832	238 945
Burlington County	01 02 03 04	449 685	3 732 818	1 139 358	464 499	266 210	1 338 119	524 632
Camden County	01 02 03	516 282	2 993 322	1 188 820	741 590	539 291	322 267	201 353
Cape May County	02	100 758	730 159	337 936	204 575	82 992	36 005	68 651
Cumberland County	02	151 183	915 095	337 676	228 261	249 474	49 260	50 424
Essex County	08 10 11 13	796 684	5 727 450	1 522 513	1 302 607	2 120 618	237 516	544 196
Gloucester County	01 02	271 806	1 154 764	562 667	291 496	156 717	42 372	101 512
Hudson County	09 10 13	606 240	3 499 556	915 279	804 138	1 109 278	189 743	481 118
Hunterdon County	07 12	129 746	440 076	245 453	97 283	54 546	16 999	25 796
Mercer County	04 12	365 271	4 071 875	964 944	550 537	2 045 978	323 074	187 343
Middlesex County	06 07 12 13	785 095	3 635 387	1 417 311	890 772	729 577	335 350	262 379
Monmouth County	04 06 12	636 298	4 298 847	1 477 340	764 791	464 068	1 114 451	478 197
Morris County	11	488 173	2 112 289	978 594	436 391	210 748	229 689	256 867
Ocean County	03 04	553 251	3 374 923	1 838 323	953 059	267 417	120 230	195 895

See footnotes at end of table.

Table 15. **Federal Government Expenditure by State and County Area: Fiscal Year 2004**—Con.

[Thousand dollars]

State and county area	Congressional district	United States resident population[1]	Federal government expenditure					
			Total	Retirement and disability	Other direct payments	Grants	Procurement	Salaries and wages
New Jersey—Con.								
Passaic County	05 08 09 11	500 427	2 704 233	915 278	617 410	619 167	463 996	88 381
Salem County	02	65 346	361 404	162 104	104 417	64 043	9 643	21 198
Somerset County	06 07 11 12	316 750	1 138 636	569 588	223 063	140 306	92 316	113 363
Sussex County	05 11	152 218	519 053	282 918	123 114	63 374	24 369	25 278
Union County	06 07 10 13	531 957	2 745 978	1 120 102	739 578	515 329	172 711	198 258
Warren County	05	110 018	526 977	247 074	141 291	78 971	38 438	21 204
State undistributed			4 236 935	1 531	3 350 119	726 572	158 713	–
New Mexico		**1 903 289**	**19 863 967**	**4 680 750**	**2 475 868**	**4 662 536**	**5 972 835**	**2 071 978**
Bernalillo County	01 02 03	593 765	7 309 187	1 595 827	556 900	976 152	3 171 117	1 009 191
Catron County	02	3 440	27 517	13 971	2 819	4 936	1 689	4 103
Chaves County	02	61 635	375 625	155 345	66 775	116 664	15 651	21 189
Cibola County	02	27 549	137 368	52 015	11 981	30 810	24 930	17 633
Colfax County	03	13 831	98 225	43 688	17 481	28 258	3 448	5 351
Curry County	03	45 662	458 193	122 595	66 948	76 060	38 785	153 805
De Baca County	02	2 035	18 663	7 552	4 428	5 658	243	781
Dona Ana County	02	186 095	1 388 599	406 505	168 959	287 310	361 095	164 730
Eddy County	02	51 688	496 786	133 609	65 274	91 361	169 798	36 744
Grant County	02	29 443	210 748	100 803	37 690	56 822	2 809	12 623
Guadalupe County	02	4 530	51 435	10 255	6 361	32 190	781	1 847
Harding County	03	774	8 640	2 686	2 500	2 353	477	624
Hidalgo County	02	5 186	38 300	17 387	8 208	8 677	257	3 770
Lea County	02	56 231	281 993	114 565	76 142	82 667	1 625	6 995
Lincoln County	02	20 727	121 161	63 738	17 372	31 075	3 247	5 728
Los Alamos County	03	18 796	1 989 896	32 327	11 013	22 136	1 908 295	16 125
Luna County	02	26 129	161 058	74 874	30 136	40 109	3 786	12 154
McKinley County	02 03	72 425	602 398	124 452	59 019	264 520	36 169	118 239
Mora County	03	5 212	52 084	15 132	4 867	29 476	514	2 094
Otero County	02	63 282	651 268	204 187	47 941	67 647	115 452	216 040
Quay County	03	9 483	85 221	31 252	22 644	27 910	542	2 874
Rio Arriba County	03	40 710	316 435	88 366	43 772	160 891	5 518	17 887
Roosevelt County	03	18 165	127 368	37 289	49 155	35 812	1 852	3 260
Sandoval County	01 03	102 120	427 594	210 802	63 047	119 764	16 607	17 374
San Juan County	03	124 166	614 472	222 529	104 611	191 246	18 953	77 133
San Miguel County	03	29 514	272 711	72 529	37 107	142 152	6 925	13 998
Santa Fe County	01 03	138 705	1 180 726	333 169	99 423	635 084	37 170	75 880
Sierra County	02	12 961	118 318	56 884	24 013	29 708	1 532	6 181
Socorro County	02	18 177	172 182	39 266	18 532	90 169	9 797	14 417
Taos County	03	31 464	213 624	76 681	26 107	85 559	5 840	19 438
Torrance County	01	16 864	79 922	36 319	11 474	27 871	714	3 543
Union County	03	3 827	35 590	12 268	9 577	10 396	468	2 881
Valencia County	01 02	68 698	323 668	170 948	63 859	77 175	4 341	7 345
State undistributed			1 416 995	935	639 734	773 917	2 409	–
New York		**19 227 088**	**143 902 576**	**41 208 620**	**34 726 294**	**50 008 574**	**8 888 842**	**9 070 246**
Albany County	21	298 432	5 019 630	1 132 676	496 022	2 938 097	129 184	323 651
Allegany County	29	50 575	264 591	120 272	60 016	72 276	4 046	7 980
Broome County	22 24	197 696	1 279 470	543 940	264 146	280 963	140 443	49 978
Cattaraugus County	29	83 179	607 776	215 567	149 105	187 721	27 448	27 936
Cayuga County	24 25	81 916	433 267	187 855	97 545	121 965	14 375	11 528
Chautauqua County	27	137 267	844 910	374 901	178 693	216 997	46 362	27 957
Chemung County	29	89 984	556 129	251 895	113 356	154 158	8 040	28 682
Chenango County	24	51 861	276 099	133 311	50 690	78 219	5 875	8 003
Clinton County	23	81 875	468 461	199 207	78 398	127 752	22 207	40 897
Columbia County	20	63 668	377 069	163 519	77 394	113 626	10 954	11 575
Cortland County	24	49 006	231 496	104 853	45 601	65 277	7 404	8 361
Delaware County	20 22	47 328	335 735	130 228	59 767	76 511	45 394	23 835
Dutchess County	19 20 22	293 395	1 390 631	645 788	283 493	364 793	21 439	75 118
Erie County	26 27 28	936 318	6 463 738	2 575 527	1 307 504	1 688 790	345 432	546 486
Essex County	20 23	38 901	276 443	111 816	47 213	70 647	24 822	21 945
Franklin County	23	51 009	303 002	118 433	56 550	111 103	3 360	13 557
Fulton County	21 23	55 463	283 411	134 422	62 611	72 082	2 591	11 706
Genesee County	26	59 689	352 370	151 655	76 586	79 681	14 638	29 810
Greene County	20	49 195	271 421	131 627	55 209	63 310	13 557	7 718
Hamilton County	23	5 227	32 570	18 434	7 571	4 765	532	1 267
Herkimer County	24	63 858	346 977	162 442	87 053	82 865	6 453	8 164
Jefferson County	23	111 467	1 404 835	262 814	102 702	179 402	227 062	632 855
Lewis County	23	26 564	139 390	62 240	24 252	40 840	7 548	4 511
Livingston County	26	64 819	281 284	139 274	64 052	62 655	3 280	12 023
Madison County	23	70 407	323 450	160 032	64 350	81 294	7 371	10 403
Monroe County	25 26 28 29	735 177	4 444 080	1 676 583	935 764	1 264 672	319 789	247 273
Montgomery County	21	49 283	319 571	149 508	84 729	68 691	9 253	7 390
Nassau County	02 03 04 05	1 339 641	8 049 151	3 375 311	2 129 580	1 294 670	716 478	533 112
New York City Area	[2]	8 104 079	63 702 634	13 978 169	14 394 574	29 543 211	2 016 467	3 770 214
Niagara County	26 28	218 060	1 300 310	602 492	295 686	276 016	42 622	83 494
Oneida County	23 24	234 962	1 689 208	691 952	334 311	413 179	99 078	150 689
Onondaga County	25	459 805	3 140 850	1 127 417	534 615	692 764	513 881	272 174
Ontario County	24 29	103 504	579 849	261 729	110 398	100 540	51 394	55 788
Orange County	19 22	370 352	1 913 361	722 720	348 002	378 411	169 802	294 425
Orleans County	26 28	44 138	217 551	96 048	46 143	59 163	10 388	5 809
Oswego County	23	123 776	590 281	290 567	111 889	157 209	10 116	20 499
Otsego County	20 24	62 518	347 755	156 916	70 820	94 187	14 235	11 597
Putnam County	19	100 570	343 627	183 540	87 365	52 103	8 286	12 334
Rensselaer County	20 21	154 077	2 425 329	376 826	211 223	1 775 951	19 240	42 089
Rockland County	17 18 19	293 626	1 525 709	620 094	357 286	376 408	110 596	61 325
St. Lawrence County	23	111 306	659 267	281 603	123 021	200 498	17 325	36 820
Saratoga County	20 21	212 706	844 281	463 902	152 553	139 863	12 531	75 432
Schenectady County	21	148 042	2 352 640	427 374	202 281	225 471	1 430 946	66 569
Schoharie County	21	32 012	176 760	78 354	33 789	57 469	1 469	5 679
Schuyler County	29	19 505	101 252	47 948	17 668	30 800	1 108	3 727

See footnotes at end of table.

Table 15. **Federal Government Expenditure by State and County Area: Fiscal Year 2004**—Con.

[Thousand dollars]

State and county area	Congressional district	United States resident population[1]	Federal government expenditure					
			Total	Retirement and disability	Other direct payments	Grants	Procurement	Salaries and wages
New York—Con.								
Seneca County	24	35 075	180 020	89 176	35 316	41 024	7 807	6 697
Steuben County	29	98 814	643 724	278 359	119 959	142 686	51 893	50 826
Suffolk County	01 02 03	1 475 488	8 648 813	3 286 217	1 706 773	1 656 915	1 199 059	799 849
Sullivan County	22	76 110	519 833	194 747	113 595	189 046	7 634	14 811
Tioga County	22 24	51 535	716 312	115 099	41 124	44 946	503 270	11 873
Tompkins County	22 24	100 135	664 592	166 264	84 493	373 765	16 383	23 688
Ulster County	22	181 779	917 609	413 749	185 325	261 684	19 712	37 139
Warren County	20	65 147	356 283	178 010	69 444	86 259	5 817	16 752
Washington County	20	62 807	309 946	150 718	61 129	73 462	8 496	16 141
Wayne County	25	93 861	547 756	224 205	97 820	121 413	91 414	12 904
Westchester County	17 18 19	942 444	5 331 397	2 107 534	1 425 672	1 228 072	207 102	363 017
Wyoming County	26	42 986	229 032	91 491	42 218	34 987	53 545	6 791
Yates County	29	24 669	131 335	68 335	28 817	24 969	1 838	7 376
State undistributed			7 418 302	2 937	6 223 031	1 192 285	50	–
North Carolina		**8 541 221**	**55 233 420**	**20 131 135**	**11 397 621**	**12 574 492**	**3 933 055**	**7 197 116**
Alamance County	06 13	138 462	639 394	329 252	141 356	132 870	17 955	17 961
Alexander County	05	34 842	127 250	71 066	29 284	22 960	980	2 960
Alleghany County	05	10 835	73 910	33 427	14 587	20 824	2 711	2 361
Anson County	08	25 109	162 374	62 860	40 716	45 821	8 016	4 961
Ashe County	05	25 224	169 885	70 559	30 475	57 053	1 359	10 439
Avery County	10	17 786	104 976	49 447	25 614	26 125	990	2 799
Beaufort County	01 03	45 794	304 861	145 496	72 576	76 517	2 641	7 632
Bertie County	01	19 539	255 455	59 442	40 393	63 881	87 118	4 620
Bladen County	07	33 007	218 129	89 072	49 308	69 344	553	9 852
Brunswick County	07	84 575	519 676	297 175	85 146	64 207	54 185	18 963
Buncombe County	11	215 680	1 357 481	611 316	254 435	222 613	107 735	161 382
Burke County	10	89 466	437 390	201 859	88 005	84 713	54 525	8 288
Cabarrus County	08 12	146 135	606 243	319 297	144 084	112 135	4 796	25 931
Caldwell County	10	78 960	342 970	185 229	79 840	66 893	2 899	8 109
Camden County	03	8 437	53 051	28 835	10 883	10 547	263	2 523
Carteret County	03	62 034	443 187	241 116	85 402	52 020	34 487	30 161
Caswell County	13	23 673	124 175	54 317	25 086	41 238	646	2 888
Catawba County	10	149 466	608 629	332 797	125 424	93 128	19 697	37 582
Chatham County	02 04	57 023	204 468	108 419	46 951	38 596	2 141	8 361
Cherokee County	11	25 289	176 901	88 281	32 598	42 846	5 923	7 254
Chowan County	01	14 504	105 203	49 334	26 964	25 512	1 097	2 296
Clay County	11	9 467	63 419	34 857	11 451	15 138	561	1 412
Cleveland County	10	98 258	517 360	256 824	109 866	128 087	10 336	12 246
Columbus County	07	54 703	415 213	162 205	107 061	128 385	4 092	13 471
Craven County	01 03	91 599	1 273 295	352 833	108 990	127 622	180 210	503 640
Cumberland County	02 07 08	308 489	4 488 830	994 046	248 386	300 410	649 700	2 296 287
Currituck County	03	22 067	134 966	65 148	17 955	11 434	37 505	2 924
Dare County	03	33 518	219 611	98 559	70 463	13 279	20 046	17 265
Davidson County	06 12	153 775	566 837	299 673	133 682	103 997	16 252	13 233
Davie County	05	38 006	160 370	90 602	33 402	30 252	2 295	3 820
Duplin County	03 07	51 778	293 317	121 972	69 232	87 004	1 553	13 556
Durham County	04	239 733	2 279 004	445 943	227 991	902 511	399 996	302 563
Edgecombe County	01	54 713	361 986	102 077	107 869	111 213	8 678	32 148
Forsyth County	05 12	320 919	1 691 169	770 184	337 633	429 686	64 451	89 215
Franklin County	02	53 520	222 805	97 556	51 402	66 700	1 829	5 318
Gaston County	09 10	194 459	875 811	456 128	216 424	166 050	8 427	28 783
Gates County	01	10 936	67 104	31 851	16 250	16 836	420	1 747
Graham County	11	8 075	56 304	24 833	10 171	15 798	3 561	1 941
Granville County	01 13	52 878	308 062	104 365	48 812	60 198	31 911	62 776
Greene County	01	20 219	92 237	35 223	25 830	27 796	711	2 676
Guilford County	06 12 13	438 795	2 378 462	982 749	430 268	475 824	227 285	262 335
Halifax County	01	56 034	445 982	176 978	103 311	153 825	4 056	7 811
Harnett County	02	101 542	470 052	187 088	95 565	99 374	70 534	17 491
Haywood County	11	56 256	392 953	188 174	69 582	73 802	50 548	10 847
Henderson County	11	95 361	563 197	338 345	124 829	77 366	9 497	13 160
Hertford County	01	23 551	162 676	67 286	39 902	50 145	1 200	4 144
Hoke County	08	39 262	142 827	67 261	24 933	36 599	5 058	8 977
Hyde County	03	5 521	53 947	14 230	22 288	13 810	1 724	1 895
Iredell County	05 10	136 924	532 445	289 221	134 188	83 896	7 111	18 028
Jackson County	11	34 975	168 015	80 668	37 024	45 493	1 042	3 788
Johnston County	02	141 640	553 026	243 014	128 583	151 939	8 882	20 607
Jones County	01	10 404	77 525	33 506	21 310	20 765	704	1 239
Lee County	02	49 162	286 793	150 483	66 150	54 783	2 599	12 778
Lenoir County	01 03	58 424	454 007	176 821	115 992	127 420	9 157	24 616
Lincoln County	10	67 952	248 604	143 264	53 577	37 899	2 228	11 637
McDowell County	11	43 285	206 525	112 136	38 770	48 823	1 696	5 100
Macon County	11	31 412	212 425	112 857	39 781	37 805	6 338	15 644
Madison County	11	19 951	135 113	51 623	26 944	50 682	2 809	3 056
Martin County	01	24 796	180 267	75 672	45 508	54 203	774	4 109
Mecklenburg County	08 09 12	771 617	3 227 497	1 236 744	519 009	561 168	552 001	358 574
Mitchell County	10	15 850	118 681	47 678	21 388	40 734	5 888	2 994
Montgomery County	08	27 501	171 300	62 504	32 695	34 219	38 501	3 380
Moore County	06	80 026	528 944	324 599	101 115	73 658	13 512	16 061
Nash County	01 02 03	90 710	485 750	254 676	87 099	126 499	7 581	9 895
New Hanover County	07	173 554	1 055 432	472 559	183 716	230 428	95 770	72 960
Northampton County	01	21 624	184 831	70 808	41 849	64 755	4 944	2 474
Onslow County	03	154 297	2 394 704	432 201	88 409	98 496	341 185	1 434 414
Orange County	04	117 515	833 841	206 966	95 192	457 666	48 951	25 065
Pamlico County	03	12 814	98 327	47 980	27 831	18 318	1 715	2 484
Pasquotank County	01	36 806	357 696	110 750	57 432	48 960	73 169	67 386
Pender County	07	45 117	215 636	119 503	43 357	45 009	2 112	5 654
Perquimans County	01	11 762	88 183	47 101	19 752	18 653	845	1 832
Person County	13	36 941	177 446	74 663	41 302	53 612	3 885	3 985
Pitt County	01 03	140 587	689 445	280 608	159 814	192 282	23 589	33 152
Polk County	11	19 021	113 835	70 599	21 470	18 063	885	2 818

See footnotes at end of table.

Table 15. **Federal Government Expenditure by State and County Area: Fiscal Year 2004**—Con.

[Thousand dollars]

State and county area	Congressional district	United States resident population[1]	Federal government expenditure					
			Total	Retirement and disability	Other direct payments	Grants	Procurement	Salaries and wages
North Carolina—Con.								
Randolph County	06	136 230	468 734	252 664	108 726	80 869	9 482	16 994
Richmond County	08	46 648	299 598	143 218	67 689	75 946	1 507	11 239
Robeson County	07	126 469	763 947	292 184	172 022	263 715	10 988	25 037
Rockingham County	13	92 517	507 087	244 521	119 181	116 784	15 421	11 180
Rowan County	06 12	134 317	683 420	320 482	141 682	108 323	19 442	93 492
Rutherford County	10 11	63 570	335 194	171 676	68 505	82 922	4 455	7 637
Sampson County	02 07	62 379	348 099	134 839	83 135	105 923	1 744	22 458
Scotland County	07 08	36 230	224 287	91 421	43 821	82 354	897	5 795
Stanly County	08	58 927	278 352	146 820	66 421	39 732	7 476	17 902
Stokes County	05	45 390	170 191	94 278	34 758	34 583	1 926	4 646
Surry County	05	72 293	384 917	190 227	93 810	88 092	2 471	10 317
Swain County	11	13 146	119 521	41 234	27 738	37 911	2 195	10 443
Transylvania County	11	29 525	192 794	115 597	36 837	22 281	8 796	9 283
Tyrrell County	03	4 130	29 927	9 952	9 185	9 059	879	852
Union County	08 09	153 652	393 200	212 176	77 263	64 518	20 335	18 908
Vance County	01 02	43 774	278 432	114 410	55 695	92 510	10 160	5 656
Wake County	02 04 13	719 520	4 627 613	1 242 032	460 985	2 347 019	211 982	365 595
Warren County	01	19 890	125 725	51 636	24 020	46 718	960	2 391
Washington County	01	13 335	94 902	41 511	25 279	25 750	344	2 017
Watauga County	05	42 457	163 880	78 849	39 749	37 303	1 568	6 411
Wayne County	01 03	114 245	1 026 279	335 907	146 610	191 662	106 684	245 416
Wilkes County	05	67 095	334 397	156 826	69 495	93 648	3 149	11 279
Wilson County	01 03	76 091	435 504	182 343	101 178	133 180	6 208	12 596
Yadkin County	05	37 292	170 948	87 227	37 691	39 949	1 889	4 193
Yancey County	11	18 158	111 883	52 683	20 795	34 692	1 069	2 644
State undistributed			3 134 889	1 634	2 703 419	429 835	1	–
North Dakota		**634 366**	**6 034 799**	**1 477 265**	**1 752 999**	**1 515 253**	**502 631**	**786 652**
Adams County	00	2 429	29 690	7 718	12 806	7 285	199	1 681
Barnes County	00	11 133	108 593	32 329	40 946	17 753	5 924	11 640
Benson County	00	6 968	125 601	14 678	31 626	41 395	31 528	6 374
Billings County	00	825	6 519	990	2 112	912	834	1 672
Bottineau County	00	6 846	78 474	20 401	39 868	10 950	1 726	5 530
Bowman County	00	3 101	26 847	8 718	11 874	5 014	268	973
Burke County	00	2 074	45 196	7 256	22 598	9 358	956	5 028
Burleigh County	00	72 585	693 930	169 073	92 292	338 419	11 725	82 421
Cass County	00	128 615	734 498	230 077	115 049	205 929	50 117	133 325
Cavalier County	00	4 376	70 695	13 666	43 280	11 382	444	1 922
Dickey County	00	5 456	56 600	14 006	30 566	8 700	499	2 829
Divide County	00	2 208	50 389	6 957	19 764	9 104	13 248	1 316
Dunn County	00	3 437	26 881	6 229	10 574	7 712	1 235	1 131
Eddy County	00	2 601	25 361	8 414	11 967	3 280	257	1 444
Emmons County	00	3 913	49 698	11 356	22 136	14 656	309	1 241
Foster County	00	3 492	49 160	10 251	14 878	16 870	5 104	2 058
Golden Valley County	00	1 770	16 790	5 685	7 388	2 979	125	613
Grand Forks County	00	64 923	607 951	109 148	84 174	107 018	150 610	157 001
Grant County	00	2 623	33 881	7 024	17 186	7 471	424	1 775
Griggs County	00	2 515	28 538	7 990	15 409	3 288	552	1 299
Hettinger County	00	2 541	40 962	8 478	20 655	9 304	255	2 269
Kidder County	00	2 563	30 344	6 729	14 207	7 718	286	1 404
La Moure County	00	4 504	58 781	13 636	31 150	10 325	999	2 670
Logan County	00	2 099	27 581	5 881	12 352	8 268	199	882
McHenry County	00	5 630	56 926	18 009	23 840	10 539	1 239	3 299
McIntosh County	00	3 129	38 463	11 003	18 654	7 045	232	1 529
McKenzie County	00	5 499	43 533	10 677	14 048	7 727	8 240	2 841
McLean County	00	8 815	105 704	28 128	33 461	24 521	14 199	5 395
Mercer County	00	8 434	42 020	18 015	13 544	7 448	526	2 487
Morton County	00	25 339	172 304	58 578	40 992	41 374	24 816	6 544
Mountrail County	00	6 530	90 612	17 192	30 150	33 260	4 434	5 576
Nelson County	00	3 445	49 138	13 189	26 105	7 730	399	1 715
Oliver County	00	1 875	10 447	3 119	4 936	2 127	33	232
Pembina County	00	8 190	115 480	23 246	34 125	24 801	21 144	12 164
Pierce County	00	4 357	38 650	12 135	18 181	6 369	232	1 734
Ramsey County	00	11 450	116 297	33 934	47 533	19 228	3 554	12 048
Ransom County	00	5 828	53 106	15 059	21 415	10 990	2 530	3 113
Renville County	00	2 477	39 491	8 153	21 658	8 274	232	1 175
Richland County	00	17 626	115 103	36 760	52 988	17 275	3 896	4 185
Rolette County	00	13 823	156 525	28 589	38 286	54 971	5 587	29 093
Sargent County	00	4 110	45 866	10 082	26 405	6 252	689	2 438
Sheridan County	00	1 476	21 106	4 486	10 092	5 909	99	519
Sioux County	00	4 141	76 147	6 024	20 035	40 189	2 089	7 810
Slope County	00	742	9 465	1 113	6 114	2 072	41	126
Stark County	00	22 116	130 206	52 211	39 929	28 009	1 335	8 721
Steele County	00	2 062	26 478	5 968	14 865	1 836	3 023	786
Stutsman County	00	20 928	176 969	54 609	59 109	44 418	3 758	15 074
Towner County	00	2 575	45 099	7 817	27 956	7 510	291	1 526
Traill County	00	8 366	67 553	22 092	31 240	9 818	1 304	3 098
Walsh County	00	11 646	107 149	33 295	46 923	21 260	1 486	4 184
Ward County	00	56 224	630 262	147 186	77 930	76 313	115 292	213 539
Wells County	00	4 658	54 736	16 185	23 873	11 563	1 409	1 706
Williams County	00	19 278	128 827	53 495	40 037	27 098	2 697	5 501
State undistributed			248 179	226	163 718	84 235	–	–
Ohio		**11 459 011**	**73 195 290**	**26 251 410**	**17 918 392**	**16 513 740**	**6 935 685**	**5 576 062**
Adams County	02	28 398	212 015	74 187	38 418	92 052	2 570	4 788
Allen County	04	106 873	745 085	408 507	135 470	121 560	49 736	29 812
Ashland County	05 16	54 058	205 234	110 270	48 703	31 528	2 662	12 072
Ashtabula County	14	103 152	541 102	261 832	157 492	95 197	10 787	15 795
Athens County	06 18	63 187	331 075	106 153	87 326	110 221	11 253	16 122

See footnotes at end of table.

Table 15. **Federal Government Expenditure by State and County Area: Fiscal Year 2004**—Con.

[Thousand dollars]

State and county area	Congressional district	United States resident population[1]	Federal government expenditure					
			Total	Retirement and disability	Other direct payments	Grants	Procurement	Salaries and wages
Ohio—Con.								
Auglaize County	04	46 938	199 974	92 595	61 688	31 165	8 578	5 948
Belmont County	06 18	69 366	420 158	210 052	119 223	72 932	5 372	12 579
Brown County	02	44 239	192 173	87 545	47 349	48 202	3 832	5 245
Butler County	01 08	346 560	1 851 339	655 637	301 629	289 953	555 541	48 579
Carroll County	18	29 576	107 527	54 551	23 506	25 430	993	3 046
Champaign County	04	39 645	199 903	85 320	42 566	33 422	32 952	5 643
Clark County	07	142 613	887 001	413 467	203 888	194 752	26 048	48 847
Clermont County	02	188 614	554 667	287 810	112 254	126 187	7 384	21 032
Clinton County	03	42 280	211 156	95 826	52 965	49 325	3 609	9 431
Columbiana County	06	111 519	610 336	293 282	157 882	105 887	18 243	35 042
Coshocton County	18	37 039	178 676	85 016	40 865	43 544	3 384	5 868
Crawford County	05	45 961	244 030	120 413	69 523	47 743	1 761	4 589
Cuyahoga County	10 11 13 14	1 351 009	10 166 009	3 411 056	2 547 756	2 451 033	677 500	1 078 664
Darke County	08	53 260	241 135	118 502	62 868	48 225	3 243	8 297
Defiance County	05	39 038	176 003	88 229	45 876	29 568	6 021	6 309
Delaware County	12	142 503	385 100	168 357	77 893	100 430	17 235	21 185
Erie County	09	78 992	453 818	208 080	108 077	74 047	47 907	15 707
Fairfield County	07	136 063	472 765	261 680	107 342	78 342	8 051	17 351
Fayette County	07	28 134	142 484	62 198	37 803	38 052	1 014	3 418
Franklin County	07 12 15	1 088 971	8 603 491	2 139 799	1 096 230	3 613 880	909 699	843 882
Fulton County	05	42 919	177 437	92 042	54 609	21 544	3 354	5 888
Gallia County	06	31 256	203 505	82 717	47 792	66 380	1 619	4 997
Geauga County	14	94 602	256 711	154 593	57 909	30 903	4 464	8 843
Greene County	07	152 233	2 333 699	340 819	113 429	122 303	717 764	1 039 384
Guernsey County	18	41 304	238 394	103 938	54 224	69 906	3 168	7 159
Hamilton County	01 02	814 611	7 029 987	1 970 649	1 233 506	1 512 212	1 660 781	652 839
Hancock County	04	73 602	257 334	127 470	66 173	50 609	2 390	10 692
Hardin County	04	32 171	133 029	43 136	48 604	25 981	8 349	6 959
Harrison County	18	15 938	99 532	47 292	24 815	18 221	1 771	7 433
Henry County	05	29 382	147 944	64 353	35 696	41 951	1 283	4 661
Highland County	03	42 610	223 124	97 220	57 854	60 182	1 501	6 366
Hocking County	18	28 838	127 917	61 836	31 805	30 115	895	3 266
Holmes County	18	41 273	89 074	42 006	15 769	23 620	3 348	4 332
Huron County	05	60 404	290 600	153 777	72 828	40 729	14 210	9 056
Jackson County	18	33 411	199 794	82 635	36 381	75 672	1 144	3 961
Jefferson County	06	71 420	545 414	265 167	152 469	105 164	7 171	15 444
Knox County	12 18	57 785	257 845	124 368	64 432	59 607	1 803	7 634
Lake County	14	232 061	987 017	534 280	261 993	118 802	40 041	31 901
Lawrence County	06	62 705	417 952	190 403	88 185	128 302	2 651	8 413
Licking County	12 18	152 866	747 227	327 858	135 815	118 496	133 683	31 376
Logan County	04	46 616	222 847	104 267	61 841	42 739	3 727	10 273
Lorain County	09 13	294 324	1 377 386	633 804	343 148	245 670	31 350	123 414
Lucas County	05 09	450 632	2 714 462	999 753	719 741	746 223	92 682	156 062
Madison County	15	41 113	198 197	82 985	47 297	44 654	18 375	4 886
Mahoning County	06 17	249 755	1 729 090	739 924	461 976	404 228	34 682	88 280
Marion County	04	66 310	343 467	157 509	90 981	71 922	8 920	14 136
Medina County	13 16	165 077	519 883	301 247	121 533	65 972	7 673	23 459
Meigs County	06	23 286	141 760	60 338	30 189	43 242	4 148	3 842
Mercer County	05 08	41 075	111 751	27 787	49 167	26 795	2 081	5 921
Miami County	08	100 797	473 837	236 398	104 277	68 727	47 280	17 156
Monroe County	06	15 063	90 030	39 588	19 875	25 525	1 984	3 058
Montgomery County	03 08	550 063	4 210 963	1 625 352	772 133	786 448	724 841	302 190
Morgan County	18	14 941	77 985	34 228	16 937	20 417	941	5 462
Morrow County	04	34 247	100 572	54 056	23 850	18 597	874	3 195
Muskingum County	18	85 669	465 742	216 402	103 225	114 085	10 365	21 665
Noble County	06	14 021	55 451	23 245	11 621	18 007	693	1 885
Ottawa County	09	41 407	220 828	119 599	58 996	22 942	5 353	13 937
Paulding County	05	19 486	83 550	29 062	25 611	19 075	6 719	3 083
Perry County	07	35 040	174 089	81 341	42 881	43 072	2 094	4 701
Pickaway County	07	53 656	214 428	100 462	51 893	50 221	1 598	10 253
Pike County	02	28 294	245 945	66 082	31 319	62 363	81 933	4 248
Portage County	14 17	154 764	648 515	281 305	164 995	122 821	59 492	19 902
Preble County	08	42 553	180 512	95 123	46 079	25 826	2 319	11 165
Putnam County	05	34 718	111 911	42 031	37 164	24 648	3 421	4 646
Richland County	04	128 096	653 595	316 682	151 703	126 957	11 298	46 956
Ross County	07 18	74 466	444 226	185 728	76 250	99 575	10 098	72 574
Sandusky County	05	61 948	273 238	127 330	76 837	55 951	5 855	7 266
Scioto County	02 06	77 046	577 465	230 199	132 959	194 767	3 370	16 169
Seneca County	05	57 789	288 215	147 741	83 916	45 436	2 393	8 729
Shelby County	04	48 517	171 129	84 612	49 937	28 954	1 924	5 702
Stark County	16	381 229	2 016 960	998 103	493 517	377 365	67 635	80 340
Summit County	13 14 17	547 314	3 365 057	1 211 966	804 418	596 681	568 235	183 756
Trumbull County	14 17	220 486	1 206 765	604 987	346 271	199 028	21 715	34 765
Tuscarawas County	18	92 221	416 407	218 439	92 228	79 673	7 009	19 058
Union County	15	44 487	125 998	59 450	35 348	24 890	1 558	4 752
Van Wert County	05	29 276	111 475	52 594	33 275	17 546	4 103	3 958
Vinton County	18	13 352	65 359	27 571	12 591	22 698	740	1 759
Warren County	02 03	189 276	510 162	289 095	95 182	82 717	21 266	21 901
Washington County	06	62 577	349 367	166 686	82 143	82 503	5 619	12 417
Wayne County	16	113 577	451 474	231 895	99 681	87 779	13 134	18 984
Williams County	05	38 912	165 915	86 081	48 252	24 370	1 660	5 551
Wood County	05	123 278	445 014	200 843	140 151	76 790	6 522	20 708
Wyandot County	04 05	22 878	114 927	51 411	31 342	26 897	1 236	4 042
State undistributed			3 633 549	1 184	3 156 789	475 569	7	–
Oklahoma		**3 523 553**	**26 643 912**	**9 169 062**	**5 937 521**	**5 270 581**	**2 803 948**	**3 462 800**
Adair County	02	21 657	168 760	48 398	28 763	68 766	20 143	2 691
Alfalfa County	03	5 810	46 731	17 805	17 140	8 751	565	2 470
Atoka County	02	14 255	83 251	31 712	20 000	27 664	350	3 525
Beaver County	03	5 474	36 480	12 442	16 076	5 912	398	1 653
Beckham County	03	19 347	114 033	43 260	34 284	32 177	1 294	3 019

See footnotes at end of table.

Table 15. **Federal Government Expenditure by State and County Area: Fiscal Year 2004**—Con.

[Thousand dollars]

State and county area	Congressional district	United States resident population[1]	Federal government expenditure					
			Total	Retirement and disability	Other direct payments	Grants	Procurement	Salaries and wages
Oklahoma—Con.								
Blaine County	03	11 290	76 367	28 600	24 396	17 358	2 683	3 329
Bryan County	02	37 758	313 989	104 025	70 239	89 527	41 360	8 838
Caddo County	03	30 167	279 109	83 893	61 770	68 587	41 346	23 514
Canadian County	03 04	95 505	401 238	202 472	67 534	36 372	13 242	81 618
Carter County	04	47 087	272 321	127 254	70 433	57 381	5 345	11 908
Cherokee County	02	44 106	340 505	99 804	62 918	133 812	13 800	30 172
Choctaw County	02	15 451	196 950	49 301	32 064	75 744	36 795	3 047
Cimarron County	03	2 897	30 523	8 005	17 752	3 444	315	1 006
Cleveland County	04	222 074	922 306	544 842	146 597	135 014	33 140	62 714
Coal County	02	5 928	48 875	17 859	10 136	16 312	3 407	1 161
Comanche County	04	110 514	1 429 785	397 032	107 036	112 686	222 280	590 752
Cotton County	04	6 514	48 583	20 115	16 207	9 718	345	2 199
Craig County	02	14 873	101 100	47 618	24 451	24 623	784	3 624
Creek County	01 03	68 666	317 331	164 457	69 120	72 972	2 304	8 477
Custer County	03	25 230	124 591	37 470	50 457	24 500	1 701	10 463
Delaware County	02	39 088	200 377	101 989	47 235	45 101	1 966	4 086
Dewey County	03	4 667	37 773	14 170	14 071	6 736	859	1 937
Ellis County	03	3 932	29 284	11 925	12 463	3 242	315	1 340
Garfield County	03	57 282	477 145	166 005	88 380	48 452	92 208	82 100
Garvin County	04	27 229	253 306	85 764	57 973	42 366	60 403	6 799
Grady County	04	48 176	220 773	109 817	51 427	49 275	1 833	8 420
Grant County	03	4 824	45 189	15 038	23 046	4 704	464	1 936
Greer County	03	5 849	55 823	18 843	22 145	12 686	545	1 603
Harmon County	03	2 997	34 858	7 907	16 122	9 379	278	1 171
Harper County	03	3 397	25 858	10 273	11 902	2 106	282	1 295
Haskell County	02	12 088	99 322	40 687	22 588	32 327	968	2 752
Hughes County	02	14 016	112 212	43 672	28 016	37 157	676	2 691
Jackson County	03	27 182	351 398	90 827	56 763	44 382	30 792	128 633
Jefferson County	04	6 460	56 078	21 451	16 013	16 055	609	1 951
Johnston County	02	10 440	78 713	29 873	18 816	26 565	569	2 889
Kay County	03	46 761	378 956	139 354	75 084	48 398	107 206	8 914
Kingfisher County	03	14 176	106 201	33 772	23 185	7 466	38 028	3 750
Kiowa County	03	9 879	94 936	33 952	31 813	26 942	–1 335	3 564
Latimer County	02	10 647	67 889	27 247	21 787	15 490	2 002	1 362
Le Flore County	02	49 161	328 964	141 010	79 133	92 705	5 509	10 606
Lincoln County	03	32 386	191 234	93 030	36 412	54 192	1 228	6 371
Logan County	03	36 301	186 999	68 933	42 791	44 258	26 016	5 000
Love County	04	9 133	51 166	23 719	13 348	12 295	331	1 473
McClain County	04	29 070	125 729	71 157	29 897	18 836	1 324	4 515
McCurtain County	02	34 046	280 991	89 202	65 230	116 616	2 072	7 870
McIntosh County	02	19 939	159 231	80 036	35 431	39 630	1 672	2 461
Major County	03	7 363	47 673	20 915	14 303	7 740	2 479	2 236
Marshall County	04	13 860	87 805	44 452	22 622	18 745	377	1 610
Mayes County	02	39 274	193 897	101 391	47 249	38 589	2 351	4 319
Murray County	04	12 682	92 193	39 163	19 677	18 294	1 071	13 989
Muskogee County	02	70 626	605 278	225 830	130 707	136 671	28 248	83 822
Noble County	03	11 233	80 734	28 814	19 304	28 512	838	3 267
Nowata County	02	10 717	63 482	30 817	14 400	13 431	2 750	2 083
Okfuskee County	02	11 637	96 327	38 752	20 568	28 896	2 266	5 844
Oklahoma County	04 05	680 815	7 099 481	1 794 473	849 534	1 330 061	1 451 842	1 673 571
Okmulgee County	02	39 890	284 434	109 180	74 241	83 997	2 193	14 823
Osage County	03	45 181	202 740	68 888	37 023	41 077	4 024	51 728
Ottawa County	02	32 737	287 928	105 963	67 829	59 549	44 716	9 872
Pawnee County	03	16 834	101 210	45 008	23 799	25 325	1 045	6 033
Payne County	03	69 675	394 717	134 549	85 358	112 490	33 224	29 096
Pittsburg County	02	43 950	380 485	147 879	64 523	67 327	43 042	57 713
Pontotoc County	04	35 007	325 038	105 840	66 328	98 652	37 513	16 703
Pottawatomie County	05	67 111	462 443	198 858	77 935	169 109	4 682	11 860
Pushmataha County	02	11 715	101 551	38 347	23 500	37 060	550	2 094
Roger Mills County	03	3 259	24 922	8 334	9 124	4 783	437	2 244
Rogers County	01 02	79 042	295 845	158 468	56 941	53 358	5 038	22 040
Seminole County	05	24 679	194 188	76 427	49 509	56 501	1 457	10 294
Sequoyah County	02	40 578	249 038	109 309	51 440	73 970	5 628	8 692
Stephens County	04	42 826	307 610	142 225	64 442	66 332	27 779	6 833
Texas County	03	20 296	95 654	30 919	47 594	12 504	692	3 945
Tillman County	04	8 785	81 775	25 373	32 771	20 329	949	2 353
Tulsa County	01	569 148	3 013 175	1 341 402	691 831	486 102	261 180	232 661
Wagoner County	01	63 054	187 113	91 990	44 296	41 627	1 417	7 784
Washington County	01	49 027	256 454	148 631	62 784	40 899	1 861	2 278
Washita County	03	11 512	87 541	32 083	29 381	18 165	5 341	2 571
Woods County	03	8 570	70 346	24 265	22 963	19 941	530	2 647
Woodward County	03	18 741	88 770	43 880	26 230	11 470	1 062	6 128
State undistributed			1 380 833	624	1 200 870	170 390	8 949	–
Oregon		**3 594 586**	**21 870 896**	**8 452 069**	**5 048 156**	**5 184 929**	**1 282 768**	**1 902 974**
Baker County	02	16 470	122 068	56 562	20 319	28 451	2 436	14 301
Benton County	04 05	79 357	449 564	148 195	61 600	164 478	26 718	48 572
Clackamas County	03 05	363 276	1 487 212	756 038	262 273	291 040	52 106	125 755
Clatsop County	01	36 340	247 687	108 278	44 266	40 580	27 099	27 463
Columbia County	01	46 971	186 584	104 384	42 216	31 396	3 187	5 401
Coos County	04	63 739	464 885	231 822	90 912	87 368	17 574	37 209
Crook County	02	21 424	114 186	59 656	20 400	14 369	3 954	15 807
Curry County	04	22 100	170 556	103 182	37 911	17 634	4 483	7 346
Deschutes County	02	134 479	581 180	342 301	95 955	77 485	14 557	50 881
Douglas County	04	103 152	742 972	366 741	125 126	129 475	47 193	74 437
Gilliam County	02	1 817	22 630	6 454	12 456	3 287	90	343
Grant County	02	7 380	62 676	24 747	9 509	8 935	8 474	11 011
Harney County	02	7 132	56 369	21 574	7 843	9 030	6 794	11 128
Hood River County	02	21 155	111 424	43 105	17 145	26 400	18 456	6 317
Jackson County	02	192 992	1 071 164	552 070	191 011	194 555	41 474	92 054

See footnotes at end of table.

Table 15. **Federal Government Expenditure by State and County Area: Fiscal Year 2004**—Con.

[Thousand dollars]

State and county area	Congressional district	United States resident population[1]	Federal government expenditure					
			Total	Retirement and disability	Other direct payments	Grants	Procurement	Salaries and wages
Oregon—Con.								
Jefferson County	02	19 868	100 620	48 057	17 653	25 190	2 027	7 693
Josephine County	02 04	79 920	514 892	288 835	109 493	77 021	21 470	18 073
Klamath County	02	65 098	441 654	199 240	86 209	72 419	24 169	59 617
Lake County	02	7 382	60 665	26 467	9 249	5 280	6 217	13 452
Lane County	04	331 594	1 840 218	833 224	358 244	423 077	90 518	135 155
Lincoln County	05	45 277	302 828	161 597	64 177	55 975	4 593	16 486
Linn County	04	107 410	552 212	293 329	116 657	102 596	10 493	29 137
Malheur County	02	31 425	163 708	67 910	38 353	42 719	3 071	11 655
Marion County	05	301 841	2 098 333	765 571	293 105	889 457	44 053	106 147
Morrow County	02	11 681	83 352	21 598	34 337	8 493	15 955	2 968
Multnomah County	01 03 05	672 161	4 984 958	1 501 572	849 587	1 330 128	533 446	770 225
Polk County	05	67 565	407 833	106 061	55 043	234 760	2 718	9 251
Sherman County	02	1 712	25 176	6 066	12 060	2 366	695	3 989
Tillamook County	05	24 922	162 274	87 192	37 658	25 261	3 554	8 609
Umatilla County	02	73 436	542 816	163 476	105 623	97 918	134 893	40 905
Union County	02	24 406	157 934	69 474	37 075	26 904	10 458	14 023
Wallowa County	02	6 976	55 207	24 340	11 121	12 734	2 239	4 774
Wasco County	02	23 669	167 838	72 413	36 516	25 741	15 918	17 251
Washington County	01	488 253	1 240 010	601 802	272 433	237 477	59 854	68 444
Wheeler County	02	1 483	10 566	5 469	2 686	1 796	155	459
Yamhill County	01	90 723	384 493	182 928	84 408	58 952	21 571	36 635
State undistributed			1 682 156	339	1 377 527	304 183	107	–
Pennsylvania		**12 406 292**	**94 900 254**	**33 146 850**	**25 917 388**	**19 915 826**	**9 311 177**	**6 609 013**
Adams County	19	98 322	464 720	236 849	86 540	84 679	22 874	33 779
Allegheny County	04 12 14 18	1 250 867	11 850 491	3 670 306	2 791 653	2 588 824	1 790 419	1 009 289
Armstrong County	03 12	71 395	486 211	231 287	139 762	82 630	17 776	14 756
Beaver County	04	178 601	1 156 592	563 480	332 902	190 895	41 134	28 182
Bedford County	09	50 230	293 221	139 661	69 840	67 999	4 961	10 760
Berks County	06 16 17	391 640	1 839 995	906 663	455 966	265 848	127 984	83 533
Blair County	09	127 468	867 304	404 138	205 576	178 704	20 291	58 596
Bradford County	10	62 569	344 359	168 778	71 189	79 529	10 307	14 556
Bucks County	08	617 558	2 692 694	1 393 033	695 815	263 334	251 210	89 302
Butler County	03 04	180 663	1 230 934	449 856	252 529	145 409	300 206	82 934
Cambria County	09 12	148 496	1 322 566	520 710	319 816	201 644	165 676	114 720
Cameron County	05	5 652	39 816	17 598	9 622	11 154	265	1 177
Carbon County	11	61 194	398 121	192 247	105 551	41 880	50 626	7 817
Centre County	05	140 476	940 643	248 843	155 955	313 917	182 786	39 142
Chester County	06 07 16	465 795	1 927 544	926 137	420 208	195 640	186 502	199 057
Clarion County	05	41 123	250 992	107 888	78 724	49 825	4 852	9 704
Clearfield County	05 09	82 913	516 008	229 461	131 720	117 527	12 758	24 542
Clinton County	05	37 486	209 023	97 116	57 440	41 809	1 778	10 880
Columbia County	11	65 015	341 362	168 832	95 844	55 460	3 123	18 102
Crawford County	03 05	89 890	495 612	248 009	131 787	92 860	5 248	17 708
Cumberland County	09 19	221 397	1 482 513	679 586	228 454	125 124	120 007	329 342
Dauphin County	17	253 282	4 968 310	947 988	467 548	3 093 871	246 245	212 658
Delaware County	01 07	555 040	4 218 386	1 416 999	974 151	423 227	1 223 113	180 897
Elk County	05	34 064	181 812	97 296	51 967	23 377	1 764	7 409
Erie County	03	282 355	1 552 693	695 387	385 618	302 501	68 801	100 386
Fayette County	09 12	145 651	1 178 195	490 778	345 322	293 141	17 539	31 414
Forest County	05	4 994	44 327	22 280	11 514	5 503	2 301	2 729
Franklin County	09	134 864	821 938	417 334	134 381	100 048	95 643	74 531
Fulton County	09	14 641	86 886	39 694	16 461	17 411	11 205	2 115
Greene County	12	40 133	326 736	116 760	78 742	78 172	41 580	11 482
Huntingdon County	09	45 995	248 455	117 245	59 582	58 389	3 353	9 886
Indiana County	09 12	89 062	556 409	230 116	157 068	138 085	12 158	18 982
Jefferson County	05	45 952	292 098	139 795	77 759	61 650	2 329	10 566
Juniata County	09	23 391	110 123	56 693	27 124	20 308	968	5 031
Lackawanna County	10 11	209 932	1 801 277	641 259	444 906	279 144	369 462	66 505
Lancaster County	16	487 332	2 060 356	1 080 793	441 874	301 535	136 235	99 919
Lawrence County	04	93 374	657 795	310 098	196 173	111 849	10 923	28 752
Lebanon County	17	124 489	779 497	349 509	132 457	122 504	45 756	129 270
Lehigh County	15	326 050	1 593 745	706 060	448 956	245 239	119 114	74 376
Luzerne County	10 11	313 431	2 311 151	982 857	642 276	387 206	100 379	198 433
Lycoming County	05 10	118 542	712 922	316 123	166 462	149 003	44 357	36 977
McKean County	05	44 708	288 038	126 821	70 297	52 843	9 733	28 344
Mercer County	03 04	119 797	759 721	371 643	220 778	135 385	6 827	25 089
Mifflin County	05 09	46 210	279 481	126 900	71 470	69 314	2 272	9 525
Monroe County	11	158 925	804 025	360 019	150 571	69 651	119 921	103 864
Montgomery County	[2]	774 029	4 488 310	1 965 080	1 056 280	427 678	717 288	321 985
Montour County	10	18 069	101 619	50 127	30 272	17 686	1 046	2 489
Northampton County	15	282 554	1 566 361	803 876	429 795	221 697	25 266	85 727
Northumberland County	10	92 879	578 256	278 791	161 199	118 277	5 605	14 383
Perry County	09 17	44 652	204 538	111 048	48 525	34 487	4 452	6 026
Philadelphia County	01 02 08 13	1 470 151	16 055 314	3 712 597	3 776 705	4 884 385	1 699 384	1 982 244
Pike County	10	54 117	186 001	115 851	37 398	16 358	3 610	12 783
Potter County	05	17 950	108 702	50 655	22 398	30 189	1 930	3 530
Schuylkill County	17	147 670	947 650	456 249	283 638	140 101	17 564	50 098
Snyder County	10	38 112	169 394	85 503	41 501	34 352	2 372	5 666
Somerset County	09 12	79 515	538 315	227 066	135 678	101 869	58 623	15 079
Sullivan County	10	6 413	41 807	21 623	9 349	7 100	1 975	1 759
Susquehanna County	10	42 047	211 121	112 391	51 002	35 637	3 362	8 729
Tioga County	05	41 849	275 863	115 851	55 732	90 202	3 496	10 582
Union County	10	42 720	288 748	92 711	39 293	31 899	36 732	88 113
Venango County	03 05	56 285	356 416	170 280	93 637	77 043	2 276	13 180
Warren County	03 05	42 576	252 062	121 943	62 755	45 424	9 663	12 277
Washington County	12 18	205 738	1 351 917	634 049	424 363	219 555	27 905	46 045
Wayne County	10	49 561	314 126	177 412	68 736	39 318	18 761	9 899
Westmoreland County	04 12 18	368 660	2 319 713	1 072 910	727 702	370 354	67 291	81 455

See footnotes at end of table.

Table 15. **Federal Government Expenditure by State and County Area: Fiscal Year 2004**—Con.

[Thousand dollars]

State and county area	Congressional district	United States resident population[1]	Federal government expenditure					
			Total	Retirement and disability	Other direct payments	Grants	Procurement	Salaries and wages
Pennsylvania—Con.								
Wyoming County	10	28 168	136 936	72 130	35 163	23 223	1 260	5 159
York County	19	401 613	2 296 288	935 753	352 112	255 107	588 528	164 789
State undistributed			6 325 699	2 030	5 363 805	959 836	28	–
Rhode Island		**1 080 632**	**8 245 211**	**2 626 776**	**1 902 279**	**2 329 088**	**558 527**	**828 541**
Bristol County	01	52 989	283 317	132 661	68 012	57 998	14 151	10 495
Kent County	02	172 120	963 711	456 332	253 918	166 212	14 552	72 698
Newport County	01	85 003	1 240 254	276 458	102 709	107 081	364 894	389 112
Providence County	01 02	641 883	4 567 905	1 452 252	923 831	1 760 261	127 653	303 907
Washington County	02	128 637	709 234	308 759	136 569	174 300	37 277	52 329
State undistributed			480 790	315	417 241	63 235	–	–
South Carolina		**4 198 068**	**30 051 171**	**10 811 549**	**5 745 733**	**6 145 106**	**4 192 800**	**3 155 983**
Abbeville County	03	26 308	129 637	60 613	23 014	39 877	632	5 501
Aiken County	02 03	148 960	2 532 179	396 879	158 331	149 855	1 760 456	66 659
Allendale County	02	11 061	87 955	24 885	19 770	38 954	2 256	2 091
Anderson County	03	173 550	801 074	440 938	170 795	150 780	7 187	31 375
Bamberg County	06	15 952	130 702	38 490	34 445	45 074	5 834	6 859
Barnwell County	02	23 404	149 443	54 653	36 618	46 086	9 416	2 672
Beaufort County	02	135 725	1 152 564	440 221	113 494	89 255	57 103	452 490
Berkeley County	01 06	149 668	619 324	339 518	98 808	125 478	18 074	37 446
Calhoun County	06	15 287	69 918	29 106	15 951	22 542	672	1 648
Charleston County	01 06	326 762	4 020 289	992 383	379 317	566 551	1 235 567	846 471
Cherokee County	05	53 782	240 158	119 444	54 622	58 524	1 278	6 290
Chester County	05	33 563	184 715	86 350	45 267	47 423	964	4 711
Chesterfield County	05	43 289	241 146	98 010	50 087	83 423	1 321	8 304
Clarendon County	06	33 157	225 441	88 385	47 512	84 351	1 047	4 146
Colleton County	06	39 595	256 529	110 599	59 151	77 030	1 800	7 949
Darlington County	05	67 577	367 536	157 269	84 416	113 376	1 947	10 528
Dillon County	05	31 289	204 462	70 711	50 295	77 626	795	5 035
Dorchester County	01 06	107 004	504 666	303 569	76 156	77 410	35 996	11 534
Edgefield County	03	24 794	136 662	42 544	22 711	30 689	13 578	27 141
Fairfield County	05	24 142	139 774	58 532	30 230	42 171	5 736	3 104
Florence County	05 06	129 679	809 970	327 695	180 905	232 700	16 391	52 278
Georgetown County	01 06	59 790	403 754	233 392	88 637	68 058	5 373	8 294
Greenville County	04	401 174	2 055 176	899 814	370 701	353 061	308 262	123 337
Greenwood County	03	67 519	358 075	181 460	73 714	88 624	2 283	11 994
Hampton County	02	21 301	173 392	58 460	31 777	49 895	7 003	26 255
Horry County	01	217 608	1 078 218	598 823	204 919	217 513	16 356	40 608
Jasper County	02	21 193	109 626	38 429	19 633	38 388	10 897	2 278
Kershaw County	05	55 491	273 834	150 390	52 649	59 144	1 853	9 799
Lancaster County	05	63 135	298 643	152 322	66 587	62 515	6 108	11 111
Laurens County	03 04	70 218	327 582	159 468	65 570	87 992	1 547	13 007
Lee County	05 06	20 500	123 243	44 023	32 084	44 640	484	2 012
Lexington County	02	231 057	1 010 160	526 319	150 601	221 294	63 263	48 683
McCormick County	03	10 133	77 446	36 329	10 106	17 517	6 860	6 634
Marion County	06	35 086	318 928	91 700	63 024	82 415	73 804	7 985
Marlboro County	05	28 147	202 275	71 008	48 718	64 152	10 579	7 819
Newberry County	05	37 209	226 167	104 050	42 876	62 844	2 028	14 369
Oconee County	03	69 057	350 652	208 640	70 932	58 178	3 087	9 814
Orangeburg County	02 06	90 779	606 872	237 307	144 126	197 491	13 883	14 065
Pickens County	03	112 475	514 486	267 252	95 991	107 270	24 801	19 170
Richland County	02 06	334 609	3 450 346	932 269	354 107	979 171	348 634	836 165
Saluda County	03	18 870	85 839	37 042	17 986	26 136	1 244	3 431
Spartanburg County	04	264 230	1 201 764	643 138	253 796	253 731	13 997	37 102
Sumter County	05 06	105 943	947 493	316 421	116 849	181 010	71 962	261 252
Union County	04	28 862	166 990	87 066	38 187	35 602	1 050	5 084
Williamsburg County	06	35 372	256 028	85 642	57 813	91 102	10 145	11 326
York County	05	183 762	671 045	369 443	147 357	114 978	9 109	30 158
State undistributed			1 758 991	549	1 375 095	383 211	136	–
South Dakota		**770 883**	**6 601 736**	**1 841 507**	**1 937 022**	**1 620 407**	**437 779**	**765 021**
Aurora County	00	2 935	24 049	7 339	12 646	2 710	240	1 114
Beadle County	00	16 051	164 752	47 403	52 758	31 184	4 323	29 084
Bennett County	00	3 522	32 554	6 738	12 405	10 814	1 399	1 198
Bon Homme County	00	7 071	45 583	18 454	17 161	7 531	523	1 914
Brookings County	00	28 159	144 643	48 741	46 528	29 037	11 150	9 187
Brown County	00	34 812	334 363	88 428	102 771	70 544	36 924	35 696
Brule County	00	5 185	40 561	12 825	17 495	7 453	1 108	1 680
Buffalo County	00	2 080	29 566	2 324	12 886	7 663	1 287	5 406
Butte County	00	9 273	55 491	24 800	11 189	16 293	428	2 782
Campbell County	00	1 604	25 560	7 272	13 326	4 349	116	497
Charles Mix County	00	9 099	97 020	22 006	32 667	29 402	1 959	10 986
Clark County	00	3 953	41 138	10 851	19 070	9 358	331	1 528
Clay County	00	13 059	87 224	22 084	25 650	33 518	989	4 983
Codington County	00	25 914	145 489	58 760	31 659	31 226	7 037	16 806
Corson County	00	4 372	46 997	12 781	14 225	15 782	385	3 824
Custer County	00	7 665	68 299	26 646	6 596	19 761	4 130	11 166
Davison County	00	19 009	112 172	44 529	33 402	21 218	3 119	9 904
Day County	00	5 865	67 313	17 934	25 419	19 489	633	3 839
Deuel County	00	4 264	32 820	10 982	14 692	4 949	456	1 741
Dewey County	00	6 115	82 000	10 781	16 692	35 267	3 243	16 017
Douglas County	00	3 301	25 536	9 088	10 110	4 738	319	1 280
Edmunds County	00	4 097	37 134	10 406	19 949	5 408	221	1 150
Fall River County	00	7 352	89 496	38 275	10 493	13 167	3 204	24 358
Faulk County	00	2 438	27 308	7 010	15 732	3 207	232	1 128
Grant County	00	7 598	58 655	20 350	21 206	7 950	608	8 541
Gregory County	00	4 332	38 525	14 202	13 309	8 114	859	2 040
Haakon County	00	1 998	26 429	5 775	13 830	5 812	231	780
Hamlin County	00	5 575	30 864	12 349	12 696	3 728	553	1 539
Hand County	00	3 405	59 402	8 280	27 742	22 296	200	885
Hanson County	00	3 786	26 462	10 522	8 572	6 414	199	754

See footnotes at end of table.

Table 15. **Federal Government Expenditure by State and County Area: Fiscal Year 2004**—Con.

[Thousand dollars]

State and county area	Congressional district	United States resident population[1]	Federal government expenditure					
			Total	Retirement and disability	Other direct payments	Grants	Procurement	Salaries and wages
South Dakota—Con.								
Harding County	00	1 244	17 167	2 500	6 155	6 692	657	1 164
Hughes County	00	16 774	335 418	49 897	28 312	232 388	6 270	18 551
Hutchinson County	00	7 672	56 858	21 287	23 056	7 618	584	4 312
Hyde County	00	1 614	18 236	4 010	10 371	3 520	78	257
Jackson County	00	2 900	28 978	5 378	10 524	5 719	3 087	4 270
Jerauld County	00	2 096	19 413	6 304	10 137	2 096	166	710
Jones County	00	1 090	31 737	2 673	5 747	22 715	99	503
Kingsbury County	00	5 476	47 760	17 855	22 163	4 126	608	3 008
Lake County	00	10 913	76 987	27 184	23 487	19 941	585	5 789
Lawrence County	00	22 300	127 950	62 657	24 444	21 523	3 992	15 334
Lincoln County	00	31 437	69 152	30 889	21 670	12 624	630	3 338
Lyman County	00	3 977	39 570	8 178	18 965	8 132	868	3 426
McCook County	00	5 886	37 987	14 095	17 186	4 060	414	2 232
McPherson County	00	2 739	25 288	5 420	12 784	6 064	182	838
Marshall County	00	4 354	42 956	12 136	20 784	8 190	362	1 484
Meade County	00	24 856	215 677	62 755	25 464	33 697	57 496	36 264
Mellette County	00	2 089	17 406	2 995	5 155	8 561	99	596
Miner County	00	2 623	27 253	7 273	11 912	6 843	219	1 007
Minnehaha County	00	157 366	1 088 902	338 335	356 849	151 546	93 149	149 023
Moody County	00	6 590	45 264	13 464	15 902	7 047	2 035	6 817
Pennington County	00	92 631	758 251	270 703	86 759	143 895	46 937	209 958
Perkins County	00	3 137	41 215	9 769	15 248	14 539	272	1 387
Potter County	00	2 487	36 967	8 457	15 238	11 755	541	977
Roberts County	00	10 056	97 893	22 972	27 264	32 940	5 724	8 993
Sanborn County	00	2 626	22 120	6 728	10 865	3 312	292	924
Shannon County	00	13 346	197 565	20 096	39 515	105 378	6 118	26 458
Spink County	00	6 981	77 269	20 743	37 760	12 059	714	5 993
Stanley County	00	2 802	21 199	6 043	11 023	3 482	451	200
Sully County	00	1 434	27 804	2 983	18 701	5 731	74	315
Todd County	00	9 738	111 210	11 886	24 978	56 685	2 882	14 780
Tripp County	00	6 075	51 261	15 838	17 721	14 377	587	2 737
Turner County	00	8 635	59 164	20 990	28 439	7 100	513	2 122
Union County	00	13 357	177 510	28 755	23 862	8 969	110 105	5 819
Walworth County	00	5 514	38 977	11 941	16 799	8 157	379	1 701
Yankton County	00	21 521	116 080	47 645	30 557	22 074	4 172	11 632
Ziebach County	00	2 658	18 438	2 573	9 313	6 225	28	301
State undistributed			281 446	161	179 039	102 246	–	–
Tennessee		**5 900 962**	**45 440 543**	**14 516 572**	**9 466 686**	**9 863 362**	**8 118 171**	**3 475 751**
Anderson County	03	72 244	3 573 565	230 621	104 189	100 829	3 052 967	84 959
Bedford County	06	41 233	172 145	86 457	39 664	39 209	1 176	5 640
Benton County	08	16 517	118 775	61 185	28 443	23 283	2 530	3 334
Bledsoe County	04	12 785	63 371	23 139	16 601	22 278	248	1 104
Blount County	02	113 744	554 983	301 646	115 889	90 850	26 067	20 531
Bradley County	03	91 196	409 112	207 258	106 013	77 384	3 306	15 152
Campbell County	04	40 507	312 137	129 239	73 750	77 856	25 111	6 180
Cannon County	06	13 339	75 951	33 576	22 786	15 583	2 259	1 748
Carroll County	08	29 364	309 990	94 209	58 209	58 067	92 013	7 493
Carter County	01	58 622	303 259	149 091	66 484	77 033	2 435	8 216
Cheatham County	05 07	38 032	126 799	67 107	28 042	23 308	1 867	6 475
Chester County	07	15 773	86 681	31 495	19 729	31 275	305	3 877
Claiborne County	03	30 726	229 207	95 684	50 347	74 359	4 558	4 258
Clay County	06	8 006	58 357	17 823	13 554	22 940	1 970	2 070
Cocke County	01	34 675	234 264	97 435	47 998	82 243	1 369	5 219
Coffee County	04	50 172	667 090	142 273	72 353	53 388	359 308	39 769
Crockett County	08	14 553	100 831	35 943	31 516	29 326	1 134	2 913
Cumberland County	04	50 084	236 189	183 292	65 601	47 020	–65 888	6 164
Davidson County	05 07	572 475	5 230 483	1 308 884	798 791	2 200 367	401 203	521 239
Decatur County	07	11 650	80 933	30 852	27 519	19 527	606	2 429
De Kalb County	06	18 213	118 464	45 646	35 164	31 185	4 016	2 452
Dickson County	08	45 339	209 327	105 802	49 873	43 201	1 981	8 470
Dyer County	08	37 621	246 819	95 958	66 804	73 503	354	10 201
Fayette County	07	33 624	169 111	58 537	38 765	67 479	822	3 509
Fentress County	04	17 023	135 258	51 200	37 545	41 850	552	4 111
Franklin County	04	40 702	264 093	118 179	60 189	55 938	19 676	10 111
Gibson County	08	48 124	334 460	136 900	98 259	83 774	4 338	11 190
Giles County	04	29 255	176 191	78 721	45 161	46 110	1 403	4 795
Grainger County	03	21 928	137 748	58 250	28 991	45 964	1 278	3 265
Greene County	01	64 718	418 836	179 982	80 150	87 862	58 228	12 614
Grundy County	04	14 465	94 642	40 809	26 485	24 976	405	1 968
Hamblen County	01	59 489	330 435	146 169	83 002	82 582	6 980	11 702
Hamilton County	03	310 371	2 847 113	891 677	483 150	419 478	521 834	530 974
Hancock County	01	6 643	59 616	16 111	13 653	28 837	386	628
Hardeman County	07	28 164	211 347	69 625	47 078	72 800	16 218	5 626
Hardin County	07	25 931	199 581	69 898	44 288	75 711	3 166	6 517
Hawkins County	01	55 851	319 563	148 282	60 568	76 977	12 870	20 866
Haywood County	08	19 614	165 273	38 197	46 738	71 241	856	8 241
Henderson County	07	26 269	168 950	67 498	42 868	50 371	897	7 317
Henry County	08	31 506	212 284	103 503	52 162	43 485	2 161	10 973
Hickman County	04 07	23 612	105 602	52 572	24 337	22 876	1 098	4 719
Houston County	08	7 992	55 876	26 059	12 197	14 839	715	2 067
Humphreys County	08	18 141	363 362	51 888	25 143	25 739	231 743	28 848
Jackson County	06	11 146	69 334	24 824	18 568	23 991	384	1 566
Jefferson County	01 03	47 593	287 554	143 574	56 245	48 005	32 202	7 527
Johnson County	01	18 049	121 777	53 762	28 050	36 701	954	2 310
Knox County	02	400 061	2 833 799	1 006 530	551 421	530 396	469 190	276 262
Lake County	08	7 656	60 706	17 202	18 332	20 147	1 258	3 767
Lauderdale County	08	26 828	188 442	61 644	51 564	64 137	6 220	4 877
Lawrence County	04	40 864	270 038	117 393	60 008	82 649	1 969	8 018

See footnotes at end of table.

Table 15. **Federal Government Expenditure by State and County Area: Fiscal Year 2004**—Con.

[Thousand dollars]

State and county area	Congressional district	United States resident population[1]	Federal government expenditure					
			Total	Retirement and disability	Other direct payments	Grants	Procurement	Salaries and wages
Tennessee—Con.								
Lewis County	04	11 418	67 262	24 708	20 108	17 782	517	4 148
Lincoln County	04	32 141	202 453	88 198	38 376	70 652	1 103	4 125
Loudon County	02	42 237	263 529	150 158	58 311	41 976	2 195	10 890
McMinn County	02	50 981	291 689	136 211	66 143	62 091	17 097	10 147
McNairy County	07	25 152	198 791	79 722	47 280	64 273	1 161	6 356
Macon County	06	21 401	106 078	40 906	33 478	27 948	500	3 246
Madison County	08	94 397	566 534	216 386	136 215	164 793	11 480	37 659
Marion County	04	27 661	179 381	73 988	48 037	51 459	1 181	4 715
Marshall County	06	27 991	134 852	59 651	36 677	30 110	4 173	4 241
Maury County	04	74 692	347 944	165 001	88 315	72 036	4 967	17 625
Meigs County	03	11 524	73 671	32 244	12 930	24 640	466	3 392
Monroe County	02	42 070	223 775	113 029	45 887	56 531	2 589	5 738
Montgomery County	07 08	142 204	760 280	402 247	113 333	111 265	42 490	90 946
Moore County	04	5 978	19 054	9 692	5 667	2 732	586	377
Morgan County	04	20 132	103 710	44 630	24 481	31 074	1 086	2 439
Obion County	08	32 393	207 703	94 778	55 232	48 036	1 368	8 289
Overton County	06	20 419	137 568	53 171	37 157	42 869	720	3 651
Perry County	07	7 673	55 136	21 720	15 982	14 115	292	3 027
Pickett County	04	4 881	35 867	12 273	9 332	13 527	232	503
Polk County	03	16 041	118 640	53 187	28 333	26 545	6 290	4 285
Putnam County	06	65 963	434 063	178 711	90 626	83 104	62 589	19 033
Rhea County	03	29 792	250 338	81 937	43 640	50 094	4 485	70 182
Roane County	03 04	52 920	416 630	168 988	88 503	80 731	44 579	33 829
Robertson County	06	59 322	236 396	124 432	59 378	43 890	1 732	6 963
Rutherford County	06	210 025	1 194 396	333 571	130 511	120 028	503 099	107 187
Scott County	04	21 838	260 452	55 709	38 438	56 387	104 613	5 304
Sequatchie County	04	12 361	77 499	26 807	14 084	15 591	19 865	1 152
Sevier County	01 02	77 270	333 167	194 270	61 276	53 471	4 022	20 128
Shelby County	07 08 09	908 175	7 071 893	1 922 477	1 133 063	1 508 910	1 583 309	924 135
Smith County	06	18 413	102 460	40 902	32 742	21 740	1 592	5 485
Stewart County	08	12 795	140 443	48 740	15 433	27 864	13 710	34 696
Sullivan County	01	152 498	1 014 422	488 547	211 366	191 200	87 021	36 288
Sumner County	06	141 611	634 623	282 777	133 209	86 991	100 355	31 291
Tipton County	08	54 722	283 194	129 858	61 104	69 583	15 490	7 159
Trousdale County	06	7 484	41 455	15 532	13 932	8 955	260	2 776
Unicoi County	01	17 703	239 408	64 799	28 556	29 770	110 925	5 358
Union County	03	18 884	78 547	36 940	15 308	24 169	409	1 720
Van Buren County	04	5 471	26 489	9 824	7 333	8 407	674	251
Warren County	04	39 559	232 804	98 633	73 311	50 927	1 936	7 998
Washington County	01	110 996	742 551	329 421	149 779	140 648	21 918	100 785
Wayne County	07	16 869	93 912	36 988	22 050	32 435	455	1 983
Weakley County	08	33 733	196 924	76 392	59 032	49 085	1 898	10 517
White County	04	23 857	145 128	67 714	34 161	37 191	1 033	5 029
Williamson County	04 07	146 935	395 320	234 775	75 386	51 884	10 122	23 152
Wilson County	05 06	97 891	381 632	190 751	96 838	67 858	2 893	23 293
State undistributed			2 202 756	1 581	1 782 110	419 066	–	–
Texas		**22 490 022**	**141 858 480**	**41 765 195**	**30 641 945**	**27 792 386**	**26 968 708**	**14 690 246**
Anderson County	05	56 117	280 345	128 900	74 211	65 563	3 405	8 266
Andrews County	19	12 840	58 387	26 842	20 148	10 173	218	1 006
Angelina County	02	81 492	434 925	198 548	118 898	87 198	4 998	25 283
Aransas County	14	24 041	124 957	75 805	29 533	17 603	449	1 567
Archer County	13	9 274	61 341	30 630	10 217	5 511	232	14 751
Armstrong County	13	2 163	15 611	5 408	7 487	2 262	83	371
Atascosa County	28	42 696	182 403	84 774	41 768	51 248	1 306	3 307
Austin County	31	25 800	503 700	61 025	34 961	25 914	374 535	7 264
Bailey County	19	6 662	54 051	13 333	28 900	9 931	373	1 514
Bandera County	21	19 754	94 748	65 330	14 045	10 214	280	4 879
Bastrop County	14 31	68 608	266 224	135 299	47 046	55 285	6 357	22 238
Baylor County	13	3 933	36 869	14 485	13 682	7 513	186	1 003
Bee County	15	33 046	162 367	59 101	51 373	48 764	684	2 446
Bell County	11	250 324	3 735 942	733 937	194 362	202 633	631 926	1 973 084
Bexar County	20 21 23 28	1 493 965	12 574 848	4 137 656	1 684 001	1 814 831	2 594 529	2 343 831
Blanco County	21	9 101	68 242	42 426	18 330	3 492	377	3 617
Borden County	17	683	4 496	569	2 782	273	134	738
Bosque County	11	18 002	104 271	57 177	26 461	16 020	964	3 649
Bowie County	01	90 248	811 899	285 566	138 374	125 706	143 371	118 881
Brazoria County	14 22	271 130	820 038	441 458	209 592	119 404	16 368	33 217
Brazos County	31	156 275	927 938	214 314	108 077	480 838	56 372	68 337
Brewster County	23	9 226	62 885	22 364	13 819	13 051	2 726	10 925
Briscoe County	13	1 716	26 348	4 936	14 908	5 685	276	544
Brooks County	15	7 753	73 980	16 600	15 543	34 202	388	7 247
Brown County	17	38 183	237 512	106 410	69 219	45 817	6 964	9 103
Burleson County	31	17 057	99 322	44 450	23 655	26 815	1 414	2 989
Burnet County	21	40 286	187 680	121 103	34 263	23 589	1 824	6 900
Caldwell County	14	36 498	158 653	70 512	39 712	43 387	1 533	3 509
Calhoun County	14	20 569	111 533	46 127	27 993	18 614	14 459	4 341
Callahan County	17	13 314	73 755	38 901	17 749	11 096	3 751	2 259
Cameron County	27	371 825	1 793 263	523 640	411 394	633 075	86 093	139 061
Camp County	01	12 011	84 013	36 943	21 571	23 560	364	1 575
Carson County	13	6 478	42 552	15 117	17 479	8 618	331	1 006
Cass County	01	30 012	215 397	102 413	52 280	54 505	1 529	4 671
Castro County	13	7 687	64 410	13 075	39 095	11 064	199	977
Chambers County	09	28 227	154 061	37 737	36 845	33 584	42 552	3 343
Cherokee County	02	48 091	241 686	100 309	70 319	64 276	1 593	5 190
Childress County	13	7 613	44 944	16 335	17 400	8 586	931	1 692
Clay County	13	11 231	48 575	24 692	14 318	7 759	348	1 458
Cochran County	19	3 340	42 669	7 741	27 107	6 868	166	787

See footnotes at end of table.

Table 15. **Federal Government Expenditure by State and County Area: Fiscal Year 2004**—Con.

[Thousand dollars]

State and county area	Congressional district	United States resident population[1]	Federal government expenditure					
			Total	Retirement and disability	Other direct payments	Grants	Procurement	Salaries and wages
Texas—Con.								
Coke County	17	3 715	20 124	10 329	6 326	2 379	199	891
Coleman County	17	8 738	80 439	30 427	27 371	19 029	787	2 824
Collin County	03 04 26	627 938	1 674 560	645 060	179 961	106 145	663 806	79 587
Collingsworth County	13	3 046	41 220	8 527	19 994	10 361	606	1 731
Colorado County	14	20 767	137 944	52 220	46 434	32 348	3 407	3 536
Comal County	21	91 806	432 938	264 732	72 680	41 053	4 108	50 365
Comanche County	17	13 616	94 577	38 199	31 219	21 462	973	2 724
Concho County	17	3 744	27 556	7 249	10 256	8 774	266	1 011
Cooke County	04	38 626	169 156	86 095	49 609	24 987	3 828	4 637
Coryell County	11	75 074	286 802	186 724	38 354	40 675	10 705	10 345
Cottle County	13	1 748	21 320	5 529	8 729	6 285	116	661
Crane County	19	3 849	14 954	7 195	5 814	1 468	99	377
Crockett County	23	3 950	24 412	7 503	4 334	12 193	66	315
Crosby County	13	6 645	69 536	14 853	39 519	13 943	232	989
Culberson County	23	2 727	15 234	4 384	4 976	2 654	370	2 849
Dallam County	13	6 175	62 462	18 120	31 086	12 016	182	1 058
Dallas County	[2]	2 294 706	12 174 161	3 476 275	2 059 742	1 706 000	3 194 096	1 738 048
Dawson County	17	14 383	129 243	28 121	69 363	28 542	398	2 819
Deaf Smith County	13	18 510	118 279	31 302	51 140	32 870	831	2 136
Delta County	01	5 506	40 444	15 235	11 633	11 901	475	1 200
Denton County	26	530 597	1 057 753	497 996	201 816	149 261	114 784	93 896
De Witt County	14	20 354	116 815	44 493	34 150	34 799	621	2 752
Dickens County	13	2 711	26 373	6 964	13 621	4 818	166	803
Dimmit County	23	10 221	87 569	17 175	17 050	41 787	293	11 264
Donley County	13	3 939	28 490	11 524	11 847	4 306	99	713
Duval County	28	12 669	115 382	28 177	31 580	48 278	1 510	5 837
Eastland County	17	18 379	135 784	59 093	44 804	27 244	949	3 694
Ector County	19	124 488	508 244	239 062	156 638	97 998	2 717	11 829
Edwards County	23	2 013	18 608	5 904	9 081	2 743	83	796
Ellis County	06	128 710	468 376	223 411	113 591	109 951	6 319	15 103
El Paso County	16 23	713 126	4 446 264	1 391 475	751 107	860 863	590 592	852 228
Erath County	17	33 704	157 994	76 514	49 211	25 751	992	5 526
Falls County	05	17 765	128 234	44 515	32 928	47 213	554	3 024
Fannin County	04	32 620	474 737	90 509	51 028	47 507	3 772	281 922
Fayette County	14	22 513	147 716	68 566	38 863	34 065	1 610	4 613
Fisher County	17	4 096	39 572	11 967	18 850	7 277	248	1 230
Floyd County	13	7 330	78 650	15 917	44 166	16 510	385	1 672
Foard County	13	1 551	18 845	5 272	8 229	4 908	76	360
Fort Bend County	22 25	442 620	882 588	411 698	162 509	148 807	97 833	61 739
Franklin County	01	10 066	53 727	24 480	13 229	7 566	512	7 940
Freestone County	05	18 597	91 688	44 699	20 494	23 138	1 044	2 312
Frio County	28	16 386	86 876	26 310	26 745	31 413	1 029	1 379
Gaines County	19	14 563	124 148	21 839	77 195	23 455	265	1 394
Galveston County	09	271 743	1 471 481	558 529	320 869	354 154	161 847	76 082
Garza County	17	5 094	38 305	10 007	14 133	13 118	182	864
Gillespie County	21	22 502	130 498	84 894	31 189	8 081	1 762	4 571
Glasscock County	17	1 334	18 704	1 881	10 705	5 959	33	126
Goliad County	15	7 104	39 761	17 067	11 130	10 229	264	1 072
Gonzales County	14	19 281	145 275	50 753	28 081	42 098	716	23 626
Gray County	13	21 409	132 597	60 031	51 264	16 611	813	3 878
Grayson County	04	115 933	583 347	299 068	157 796	96 214	11 825	18 443
Gregg County	04	115 035	630 439	313 925	166 612	120 629	5 889	23 384
Grimes County	02	25 241	117 053	50 061	26 810	34 882	2 114	3 186
Guadalupe County	14	99 620	472 048	307 368	73 930	67 469	9 635	13 646
Hale County	13	36 029	228 573	70 110	102 573	47 146	1 646	7 098
Hall County	13	3 735	41 578	10 621	19 372	9 093	1 277	1 215
Hamilton County	11	8 115	52 155	22 688	18 625	8 518	499	1 825
Hansford County	13	5 207	39 587	11 018	22 356	5 114	182	917
Hardeman County	13	4 374	41 731	13 784	14 150	12 788	182	826
Hardin County	02	50 347	228 015	119 442	65 459	37 829	971	4 315
Harris County	[2]	3 644 285	15 798 626	4 921 784	3 159 436	3 350 973	2 565 433	1 801 000
Harrison County	01	62 727	331 144	132 218	76 163	104 481	8 922	9 360
Hartley County	13	5 423	22 839	2 545	17 962	1 891	66	374
Haskell County	17	5 592	60 704	18 397	27 430	12 768	381	1 727
Hays County	14 21	119 359	435 282	188 403	76 412	88 108	65 488	16 871
Hemphill County	13	3 336	13 574	6 423	5 519	1 091	99	442
Henderson County	05	79 184	339 081	163 593	91 477	75 421	1 741	6 848
Hidalgo County	15 28	658 248	2 683 789	754 463	679 333	860 688	229 544	159 761
Hill County	06	35 157	211 079	100 789	58 299	42 608	3 696	5 688
Hockley County	19	22 781	153 007	43 589	71 628	34 274	650	2 868
Hood County	17	46 492	230 024	159 425	46 237	13 606	4 238	6 519
Hopkins County	01	33 201	168 121	77 479	46 091	36 944	1 723	5 884
Houston County	02	23 303	171 225	66 316	41 219	55 928	3 192	4 569
Howard County	19	32 879	301 078	86 571	72 168	44 707	50 806	46 826
Hudspeth County	23	3 300	35 959	5 792	8 544	14 352	423	6 847
Hunt County	01	81 781	884 554	186 917	107 019	73 315	496 118	21 186
Hutchinson County	13	22 617	114 411	58 386	36 551	14 139	1 219	4 117
Irion County	17	1 738	7 909	3 950	2 585	1 057	66	251
Jack County	17	8 981	40 328	17 837	11 391	9 513	315	1 272
Jackson County	14	14 400	97 035	30 642	45 805	17 407	1 195	1 986
Jasper County	02	35 609	217 068	91 791	61 959	57 456	1 603	4 260
Jeff Davis County	23	2 253	17 119	6 206	2 360	6 833	494	1 225
Jefferson County	09	248 223	2 429 523	594 174	473 306	309 810	846 412	205 821
Jim Hogg County	28	5 062	45 063	10 280	10 973	17 043	66	6 703
Jim Wells County	28	40 807	253 746	84 110	72 671	88 072	1 728	7 165
Johnson County	06	143 418	503 443	292 332	123 088	66 920	4 748	16 356
Jones County	17	20 093	117 158	45 453	41 534	21 011	622	8 538
Karnes County	14	15 458	101 711	32 786	25 420	40 955	542	2 007
Kaufman County	04 05	85 377	410 005	217 020	109 906	64 945	3 086	15 048
Kendall County	21	27 214	167 521	109 919	23 425	6 344	23 771	4 062

See footnotes at end of table.

Table 15. **Federal Government Expenditure by State and County Area: Fiscal Year 2004**—Con.

[Thousand dollars]

State and county area	Congressional district	United States resident population[1]	Federal government expenditure					
			Total	Retirement and disability	Other direct payments	Grants	Procurement	Salaries and wages
Texas—Con.								
Kenedy County	27	407	1 531	526	393	321	166	126
Kent County	17	744	8 795	2 845	3 709	1 663	66	511
Kerr County	21	45 675	343 932	200 269	68 735	19 426	26 296	29 206
Kimble County	21	4 563	24 327	12 693	6 695	4 047	166	726
King County	13	323	2 972	289	1 716	813	38	116
Kinney County	23	3 337	30 204	12 987	6 079	4 673	103	6 362
Kleberg County	15 27	31 357	286 147	64 642	54 691	57 886	48 213	60 716
Knox County	13	3 893	42 469	11 200	17 151	12 411	288	1 419
Lamar County	01	49 710	313 133	131 042	76 218	91 991	4 283	9 600
Lamb County	13 19	14 520	121 169	32 488	64 988	20 882	480	2 330
Lampasas County	11	20 718	121 428	78 680	26 106	13 404	619	2 619
La Salle County	28	5 945	60 559	11 482	10 050	33 294	141	5 591
Lavaca County	14	18 945	147 191	64 568	40 796	37 645	859	3 324
Lee County	31	16 536	67 128	31 999	15 258	17 823	430	1 617
Leon County	05	16 106	127 815	57 976	28 064	37 992	786	2 996
Liberty County	02	74 821	356 766	157 443	120 194	69 023	2 201	7 904
Limestone County	05	22 763	137 791	59 451	33 575	38 331	2 655	3 780
Lipscomb County	13	3 074	17 283	6 932	7 242	1 747	199	1 163
Live Oak County	15	11 694	74 394	20 761	16 174	14 069	5 314	18 076
Llano County	21	18 143	115 678	75 049	28 399	9 275	566	2 389
Loving County	19	52	595	280	138	17	33	126
Lubbock County	19	251 018	1 268 803	493 826	381 247	258 016	46 504	89 209
Lynn County	19	6 156	62 054	13 843	34 787	11 868	298	1 258
McCulloch County	17	8 108	60 750	24 610	18 643	14 796	490	2 211
McLennan County	05 11	222 439	1 367 054	550 539	270 896	263 762	151 730	130 127
McMullen County	28	853	3 586	1 797	790	702	50	247
Madison County	05	13 203	54 362	25 790	13 016	13 534	462	1 559
Marion County	01	11 115	79 093	31 194	14 615	27 016	3 606	2 661
Martin County	19	4 448	46 314	8 551	22 492	14 250	151	871
Mason County	21	3 844	24 861	11 969	7 101	4 564	435	792
Matagorda County	14	38 092	216 919	82 584	66 078	59 434	3 740	5 084
Maverick County	23	50 436	258 598	68 980	61 051	95 516	1 475	31 575
Medina County	23	42 269	179 279	95 938	41 631	35 668	1 012	5 030
Menard County	21	2 285	18 177	6 929	5 664	4 964	116	505
Midland County	19	120 344	459 269	223 734	123 726	64 748	11 819	35 243
Milam County	11	25 204	148 803	66 464	35 913	42 004	1 118	3 304
Mills County	11	5 130	33 955	15 211	10 421	7 107	241	975
Mitchell County	17	9 402	53 407	19 453	20 617	11 866	282	1 189
Montague County	13	19 503	122 575	65 860	33 696	18 289	1 010	3 721
Montgomery County	02 08	362 382	1 033 698	586 340	248 473	139 430	17 902	41 552
Moore County	13	20 333	74 022	31 593	27 201	11 150	331	3 747
Morris County	01	13 079	92 370	45 430	24 428	19 898	530	2 085
Motley County	13	1 307	14 799	4 322	6 893	3 093	66	425
Nacogdoches County	01 02	60 249	330 144	126 855	95 666	90 518	2 526	14 579
Navarro County	06	48 243	269 804	115 593	70 108	75 074	1 872	7 158
Newton County	02	14 345	79 474	33 485	20 093	23 672	464	1 759
Nolan County	17	15 129	99 754	42 135	35 405	18 997	730	2 487
Nueces County	15 27	317 513	2 407 886	728 999	430 201	429 042	459 850	359 794
Ochiltree County	13	9 143	39 345	14 932	19 103	3 629	298	1 382
Oldham County	13	2 140	13 993	5 409	5 763	2 195	122	504
Orange County	02	84 873	462 919	218 298	136 349	97 325	2 133	8 813
Palo Pinto County	17	27 325	155 619	71 108	39 806	38 440	2 415	3 850
Panola County	01	22 865	125 892	56 870	34 524	29 465	822	4 211
Parker County	12	100 336	357 667	209 564	71 103	39 898	25 304	11 798
Parmer County	19	9 933	77 049	17 258	47 321	8 910	282	3 278
Pecos County	23	15 949	59 232	23 962	16 428	16 007	396	2 439
Polk County	02	46 397	372 097	235 701	81 422	47 747	2 030	5 197
Potter County	13	118 410	2 081 657	399 294	169 638	103 394	1 289 429	119 903
Presidio County	23	7 639	55 808	15 602	8 412	18 080	1 994	11 719
Rains County	04	11 066	46 946	27 800	10 019	7 315	442	1 371
Randall County	13	109 062	204 785	67 801	93 754	39 492	624	3 114
Reagan County	23	3 064	17 344	5 159	7 587	4 087	83	428
Real County	23	2 995	24 908	12 304	5 080	7 093	117	314
Red River County	01	13 650	123 722	41 137	31 277	47 877	736	2 694
Reeves County	23	11 842	85 637	22 948	20 341	37 463	2 024	2 861
Refugio County	14	7 640	55 694	21 064	20 205	11 837	357	2 231
Roberts County	13	863	4 664	1 644	2 127	507	66	320
Robertson County	05	16 136	117 534	41 337	28 827	43 189	1 437	2 745
Rockwall County	04	58 260	206 676	87 193	25 833	35 674	51 161	6 815
Runnels County	17	10 943	79 964	31 257	27 050	17 198	1 971	2 488
Rusk County	01	47 973	220 805	99 384	58 895	54 332	2 011	6 183
Sabine County	02	10 407	98 578	50 279	26 261	18 949	439	2 651
San Augustine County	02	8 923	69 478	28 012	17 175	22 624	348	1 320
San Jacinto County	02	24 678	105 960	49 348	26 958	27 024	677	1 954
San Patricio County	15	68 187	481 697	153 222	101 886	94 838	45 867	85 885
San Saba County	11	6 086	51 149	14 360	12 240	22 847	448	1 254
Schleicher County	17	2 779	15 467	6 102	5 784	3 001	83	497
Scurry County	17	16 084	90 692	35 886	32 158	19 873	518	2 258
Shackelford County	17	3 232	20 538	10 241	5 796	3 592	176	734
Shelby County	01	26 156	181 715	67 040	44 174	64 911	781	4 809
Sherman County	13	3 095	27 751	5 385	19 393	1 628	986	359
Smith County	04	186 414	972 825	461 180	232 078	171 546	54 064	53 957
Somervell County	17	7 453	28 216	15 041	7 402	4 418	241	1 114
Starr County	28	59 832	260 368	63 363	66 286	105 921	3 181	21 617
Stephens County	17	9 523	52 269	23 965	17 161	9 280	479	1 385
Sterling County	17	1 305	6 151	2 027	1 997	1 904	33	190
Stonewall County	17	1 405	14 055	4 840	6 546	2 075	99	495
Sutton County	23	4 097	15 011	6 897	4 762	2 839	83	430
Swisher County	13	7 854	71 732	18 848	39 852	11 691	215	1 126
Tarrant County	06 12 24 26	1 588 088	15 410 163	2 632 629	1 230 135	794 369	9 765 274	987 756

See footnotes at end of table.

Table 15. **Federal Government Expenditure by State and County Area: Fiscal Year 2004**—Con.

[Thousand dollars]

State and county area	Congressional district	United States resident population[1]	Federal government expenditure					
			Total	Retirement and disability	Other direct payments	Grants	Procurement	Salaries and wages
Texas—Con.								
Taylor County	17	125 108	984 414	341 474	153 185	153 317	68 025	268 412
Terrell County	23	957	12 776	3 186	1 881	2 200	4 497	1 013
Terry County	19	12 576	109 467	27 450	59 745	20 284	377	1 612
Throckmorton County	17	1 632	14 531	5 381	6 100	2 300	214	536
Titus County	01	29 224	137 243	56 598	41 052	32 183	1 008	6 402
Tom Green County	17	103 772	721 612	274 862	125 842	101 559	57 874	161 475
Travis County	10 21	869 868	7 849 727	1 514 632	575 397	4 700 289	531 124	528 286
Trinity County	02	14 345	105 686	51 217	29 650	22 263	545	2 011
Tyler County	02	20 806	119 421	59 441	35 036	20 203	2 128	2 613
Upshur County	01	37 397	194 828	105 150	49 355	34 832	1 156	4 335
Upton County	23	3 147	18 242	7 410	7 125	3 231	99	377
Uvalde County	23	26 616	154 065	52 005	44 553	48 061	929	8 518
Val Verde County	23	47 410	412 318	95 819	39 372	68 601	71 779	136 747
Van Zandt County	04	51 996	241 212	128 317	72 523	32 240	1 851	6 281
Victoria County	14	85 777	399 973	183 270	110 391	84 667	4 064	17 582
Walker County	02	62 217	229 224	100 254	58 224	53 124	3 735	13 887
Waller County	31	34 757	148 608	49 973	46 913	39 985	7 924	3 813
Ward County	19	10 358	60 696	25 403	14 920	17 942	1 101	1 330
Washington County	31	31 248	176 664	76 463	42 634	46 085	2 269	9 212
Webb County	23	219 464	961 064	244 125	190 273	383 741	24 302	118 623
Wharton County	14	41 594	272 006	92 085	105 164	61 805	3 319	9 633
Wheeler County	13	4 787	38 946	14 921	17 000	5 164	418	1 442
Wichita County	13	127 321	1 210 379	394 270	160 157	128 333	173 331	354 288
Wilbarger County	13	14 184	94 463	35 427	38 304	17 159	700	2 872
Willacy County	27	20 231	126 331	32 603	41 652	49 816	550	1 710
Williamson County	11 31	317 938	1 405 961	451 380	115 091	110 617	699 450	29 423
Wilson County	14	36 726	139 267	80 445	27 475	26 754	792	3 801
Winkler County	19	6 714	34 726	15 361	12 731	5 750	193	691
Wise County	17	55 539	176 576	96 967	36 407	33 197	3 091	6 913
Wood County	01	40 357	239 345	133 912	60 533	37 055	1 425	6 421
Yoakum County	19	7 348	48 257	13 948	28 248	5 171	154	736
Young County	17	17 938	108 847	51 803	33 773	18 447	784	4 040
Zapata County	28	13 154	61 552	18 190	19 626	20 149	1 091	2 496
Zavala County	23	11 700	75 522	18 458	21 112	34 842	292	818
State undistributed			9 759 731	3 212	7 317 213	2 438 963	342	–
Utah		**2 389 039**	**13 683 623**	**4 123 174**	**2 158 494**	**2 947 857**	**2 303 926**	**2 150 173**
Beaver County	03	6 077	38 070	14 069	6 876	14 504	476	2 146
Box Elder County	01	44 810	297 423	97 516	33 393	34 500	117 708	14 306
Cache County	01	97 467	377 129	124 582	66 703	95 039	67 451	23 355
Carbon County	02	19 689	109 665	54 098	29 303	31 313	–15 491	10 442
Daggett County	02	926	10 093	2 754	732	2 476	926	3 205
Davis County	01	261 208	2 645 993	518 379	100 591	104 469	1 140 583	781 972
Duchesne County	02	15 004	79 087	31 195	16 320	25 970	1 549	4 053
Emery County	02	10 723	50 101	22 137	9 335	14 864	927	2 839
Garfield County	02	4 427	41 463	11 893	4 609	6 986	11 853	6 123
Grand County	02	8 712	55 815	19 461	5 713	11 577	7 217	11 848
Iron County	02	36 285	183 200	67 427	27 994	44 176	24 679	18 924
Juab County	01 03	9 009	45 722	15 729	8 139	11 183	9 226	1 446
Kane County	02	6 178	38 162	18 410	6 403	6 349	2 213	4 786
Millard County	03	12 305	51 765	23 154	12 586	10 050	1 054	4 921
Morgan County	01	7 614	21 145	18 302	3 293	–2 381	988	943
Piute County	02	1 393	11 362	4 237	2 307	4 341	99	377
Rich County	01	2 054	9 683	4 555	1 479	2 807	162	680
Salt Lake County	01 02 03	935 295	4 793 316	1 447 947	627 047	1 494 054	540 050	684 217
San Juan County	02	14 015	112 381	19 694	13 682	68 483	1 904	8 617
Sanpete County	03	23 649	93 351	42 243	20 436	23 695	889	6 088
Sevier County	03	19 455	99 063	43 955	21 730	19 020	2 627	11 731
Summit County	01	33 843	74 453	36 930	7 077	12 116	8 876	9 454
Tooele County	01	49 688	427 952	101 732	21 861	25 311	216 977	62 071
Uintah County	02	26 671	130 259	45 743	19 972	38 790	5 006	20 747
Utah County	02 03	403 352	1 122 384	473 237	225 154	276 506	61 708	85 778
Wasatch County	02	18 139	47 004	24 356	6 636	10 495	2 082	3 435
Washington County	02	109 924	476 665	275 637	72 374	42 186	4 871	81 597
Wayne County	02	2 494	15 420	5 477	2 537	3 066	625	3 716
Weber County	01	208 633	1 317 129	557 990	162 079	230 943	85 760	280 357
State undistributed			908 369	334	622 134	284 971	931	–
Vermont		**621 394**	**4 632 933**	**1 416 964**	**846 747**	**1 423 455**	**540 709**	**405 058**
Addison County	00	36 865	174 824	66 473	30 980	38 215	30 870	8 287
Bennington County	00	36 956	216 692	100 523	43 614	60 508	4 198	7 849
Caledonia County	00	30 464	166 619	74 111	32 467	50 295	2 316	7 431
Chittenden County	00	149 286	1 214 704	274 697	149 996	333 343	311 879	144 788
Essex County	00	6 654	43 742	20 367	7 752	9 723	902	4 999
Franklin County	00	47 556	284 968	91 491	41 655	82 702	8 472	60 648
Grand Isle County	00	7 643	40 271	16 954	6 125	15 403	308	1 480
Lamoille County	00	24 418	110 798	47 774	22 915	34 550	1 102	4 457
Orange County	00	29 189	147 348	67 082	26 229	39 150	7 740	7 147
Orleans County	00	27 372	283 389	70 690	31 708	51 850	115 218	13 924
Rutland County	00	63 616	397 925	168 764	79 239	112 133	11 994	25 794
Washington County	00	59 068	615 214	148 828	65 231	363 420	10 994	26 741
Windham County	00	44 284	240 039	107 769	52 513	64 681	4 397	10 680
Windsor County	00	58 023	415 862	161 379	63 320	80 015	30 316	80 833
State undistributed			280 538	64	193 003	87 468	3	–
Virginia		**7 459 827**	**90 637 946**	**20 981 969**	**9 997 316**	**7 991 079**	**35 325 140**	**16 342 443**
Accomack County	02	39 358	363 566	111 361	53 791	41 874	107 338	49 202
Albemarle County	05	88 726	263 922	156 967	63 554	32 208	3 531	7 661
Alleghany County	09	16 737	75 438	35 544	17 935	20 109	363	1 487
Amelia County	04	11 929	52 488	30 768	9 460	10 144	457	1 659
Amherst County	06	31 981	144 590	82 025	25 419	21 011	12 701	3 434

See footnotes at end of table.

Table 15. **Federal Government Expenditure by State and County Area: Fiscal Year 2004**—Con.

[Thousand dollars]

State and county area	Congressional district	United States resident population[1]	Federal government expenditure					
			Total	Retirement and disability	Other direct payments	Grants	Procurement	Salaries and wages
Virginia—Con.								
Appomattox County	05	13 913	61 373	34 364	11 114	12 654	492	2 750
Arlington County	08	186 117	9 725 321	515 536	164 827	194 928	5 220 181	3 629 849
Augusta County	06	68 774	215 003	122 345	46 502	36 083	2 741	7 332
Bath County	06	4 984	34 971	17 163	9 070	5 971	772	1 994
Bedford County	06	63 788	268 154	187 186	39 477	23 205	11 278	7 008
Bland County	09	7 034	40 067	20 652	9 228	6 694	2 266	1 227
Botetourt County	06	31 777	128 849	83 389	22 869	17 119	1 446	4 026
Brunswick County	04 05	18 194	103 453	47 537	29 822	22 202	1 062	2 830
Buchanan County	09	25 200	205 945	112 780	44 991	31 998	12 694	3 482
Buckingham County	05	15 919	71 307	30 727	16 020	21 352	1 581	1 627
Campbell County	05	51 695	188 648	113 802	32 949	31 667	2 585	7 644
Caroline County	01	24 019	135 028	64 399	23 497	15 059	16 828	15 245
Carroll County	09	29 495	131 298	65 553	29 718	29 737	3 248	3 042
Charles City County	03	7 120	33 905	18 535	7 318	6 643	262	1 146
Charlotte County	05	12 412	87 789	45 440	19 030	15 553	4 790	2 976
Chesterfield County	04 07	282 925	710 045	406 764	108 579	113 278	37 930	43 494
Clarke County	10	13 852	59 320	35 557	10 691	5 834	4 688	2 550
Craig County	09	5 139	46 912	12 980	4 280	2 612	25 630	1 409
Culpeper County	07	40 192	178 828	98 083	34 832	31 963	5 255	8 696
Cumberland County	05	9 178	40 977	17 994	7 782	13 421	850	929
Dickenson County	09	16 177	116 641	65 326	27 590	20 802	686	2 237
Dinwiddie County	04	25 173	109 635	59 015	23 595	19 274	5 151	2 599
Essex County	01	10 339	101 815	30 913	22 981	12 577	33 815	1 530
Fairfax County	08 10 11	1 003 157	17 383 378	2 395 603	347 299	450 698	12 820 256	1 369 521
Fauquier County	01 10	63 255	316 976	162 909	39 550	22 310	40 477	51 729
Floyd County	09	14 464	62 615	35 715	14 370	8 807	1 026	2 698
Fluvanna County	05	23 644	95 370	63 319	17 198	11 470	750	2 633
Franklin County	05	49 841	203 666	118 898	41 571	31 438	4 312	7 448
Frederick County	10	66 611	189 417	133 344	28 791	20 367	2 169	4 746
Giles County	09	16 989	100 833	55 889	23 757	14 414	1 095	5 679
Gloucester County	01	37 262	205 606	120 703	53 510	21 802	3 255	6 337
Goochland County	07	18 753	69 223	36 379	17 170	12 375	687	2 613
Grayson County	09	16 490	87 679	41 595	19 164	19 571	5 114	2 235
Greene County	05	17 024	53 378	30 665	10 804	7 599	2 148	2 161
Greensville County	04	11 496	30 234	12 383	8 870	8 781	74	126
Halifax County	05	36 362	229 472	111 041	50 741	59 532	2 430	5 729
Hanover County	07	96 054	342 111	226 340	67 010	30 009	7 114	11 637
Henrico County	03 07	276 479	738 964	315 541	193 819	110 650	71 123	47 831
Henry County	05 09	56 940	233 230	136 236	52 896	29 112	10 846	4 139
Highland County	06	2 482	17 850	8 385	4 418	4 068	210	769
Isle of Wight County	04	32 774	162 422	99 768	33 971	20 764	1 869	6 050
James City County	01 03	55 502	145 240	100 753	20 718	14 214	7 068	2 487
King and Queen County	01	6 775	35 173	19 100	9 248	4 521	264	2 041
King George County	01	19 355	678 249	60 380	12 612	6 082	323 138	276 038
King William County	01	14 334	64 625	32 559	16 430	8 779	1 491	5 366
Lancaster County	01	12 030	106 928	68 028	26 810	7 604	1 366	3 120
Lee County	09	23 846	403 744	80 880	44 179	55 200	200 541	22 945
Loudoun County	10	239 156	2 295 543	358 691	52 371	43 184	1 485 974	355 324
Louisa County	07	28 802	129 844	79 666	26 344	18 940	1 455	3 440
Lunenburg County	05	13 085	62 677	32 075	15 257	13 339	381	1 625
Madison County	07	13 134	64 216	31 584	13 897	11 142	4 190	3 403
Mathews County	01	9 226	84 763	45 458	28 972	4 702	2 360	3 272
Mecklenburg County	05	32 493	208 473	106 624	46 094	40 487	8 620	6 648
Middlesex County	01	10 489	74 653	44 327	18 903	5 965	3 724	1 734
Montgomery County	09	83 959	427 632	146 345	62 323	142 134	58 138	18 692
Nelson County	05	14 902	109 364	53 936	19 995	16 529	15 408	3 495
New Kent County	03	15 552	65 264	40 481	12 618	9 405	674	2 086
Northampton County	02	13 303	186 837	43 787	24 565	25 032	87 533	5 920
Northumberland County	01	12 893	93 095	58 612	23 054	6 588	2 627	2 214
Nottoway County	04	15 625	197 637	52 560	22 146	61 703	29 172	32 057
Orange County	07	28 970	181 916	120 777	34 358	21 360	1 477	3 944
Page County	07	23 730	119 032	67 412	26 902	16 717	-675	8 676
Patrick County	09	19 239	97 664	53 194	20 658	14 460	6 410	2 942
Pittsylvania County	05	61 752	284 787	123 279	54 459	70 866	30 026	6 157
Powhatan County	04	25 866	76 106	50 083	12 036	5 285	925	7 777
Prince Edward County	05	20 326	108 299	57 115	24 709	20 220	1 645	4 609
Prince George County	04	34 313	559 264	75 945	14 331	11 005	113 351	344 631
Prince William County	01 10 11	336 586	1 914 679	694 292	76 230	125 218	381 686	637 253
Pulaski County	09	35 152	187 296	97 607	52 946	29 636	2 467	4 640
Rappahannock County	07	7 171	47 789	29 713	8 721	5 238	1 471	2 646
Richmond County	01	8 990	57 072	27 043	15 232	7 251	5 419	2 127
Roanoke County	06 09	87 679	195 387	128 198	35 475	27 214	934	3 566
Rockbridge County	06	21 084	184 529	40 710	15 134	26 108	43 727	58 850
Rockingham County	06	70 218	243 867	137 235	53 594	39 657	2 674	10 708
Russell County	09	28 893	194 201	90 748	48 272	35 528	15 704	3 949
Scott County	09	22 982	168 365	75 587	39 571	41 872	943	10 392
Shenandoah County	06	38 032	188 065	122 355	36 490	17 511	1 870	9 839
Smyth County	09	32 538	208 572	100 750	43 782	42 448	15 893	5 698
Southampton County	04	17 585	92 780	37 453	30 571	20 464	1 608	2 683
Spotsylvania County	01 07	111 850	302 750	182 562	25 787	17 271	61 890	15 240
Stafford County	01	114 781	362 072	238 011	28 736	28 873	7 352	59 100
Surry County	03	6 970	38 783	18 731	11 971	5 958	772	1 351
Sussex County	04	11 914	77 556	33 122	23 793	16 261	523	3 857
Tazewell County	09	44 753	319 905	176 234	83 224	45 213	5 189	10 045
Warren County	10	34 377	144 850	86 869	25 935	12 647	8 178	11 221
Washington County	09	52 030	254 245	138 221	51 983	55 220	2 048	6 773
Westmoreland County	01	17 039	129 843	78 023	33 525	11 646	2 172	4 476
Wise County	09	41 744	362 503	149 459	74 203	62 380	67 240	9 221
Wythe County	09	28 013	163 120	87 135	40 547	27 853	1 451	6 135
York County	01	60 885	694 607	265 964	99 611	21 165	59 956	247 911

See footnotes at end of table.

Table 15. **Federal Government Expenditure by State and County Area: Fiscal Year 2004**—Con.

[Thousand dollars]

State and county area	Congressional district	United States resident population[1]	Federal government expenditure					
			Total	Retirement and disability	Other direct payments	Grants	Procurement	Salaries and wages
Virginia—Con.								
Alexandria City Area	08	128 206	4 104 864	646 989	171 790	242 999	2 358 698	684 388
Bedford City Area	05	6 229	69 705	49 775	11 936	5 262	502	2 230
Bristol City Area	09	17 308	162 785	78 385	37 683	27 501	3 747	15 469
Buena Vista City Area	06	6 230	41 619	22 206	9 540	6 564	1 694	1 616
Charlottesville City	05	36 605	640 687	126 714	60 668	270 563	101 797	80 945
Chesapeake City Area	04	214 725	1 145 005	616 817	155 833	95 006	192 891	84 457
Colonial Heights City Area	04	17 511	269 676	86 090	23 498	5 343	151 892	2 855
Covington City Area	06 09	6 256	77 442	44 159	21 025	7 158	1 109	3 992
Danville City Area	05	46 371	347 688	177 768	83 774	73 400	2 297	10 448
Emporia City Area	04	5 674	58 832	27 925	17 307	11 833	371	1 396
Fairfax City Area	11	22 062	3 045 881	359 972	58 123	100 652	2 450 710	76 424
Falls Church City Area	08	10 781	1 565 014	91 119	47 468	23 750	1 065 595	337 082
Franklin City Area	04	8 471	76 337	35 028	20 084	19 242	364	1 619
Fredericksburg City Area	01	20 458	325 991	206 952	52 996	20 719	27 289	18 036
Galax City Area	09	6 657	74 958	43 001	18 258	10 488	560	2 650
Hampton City Area	01 02 03	145 951	2 769 283	527 229	179 688	152 366	994 266	915 733
Harrisonburg City Area	06	41 066	145 083	64 985	35 738	23 221	10 895	10 243
Hopewell City Area	04	22 369	295 616	84 922	33 903	110 986	63 543	2 262
Lexington City Area	06	6 910	71 427	43 013	11 421	8 437	2 211	6 346
Lynchburg City Area	06	64 932	1 075 971	211 669	105 022	73 894	654 671	30 716
Manassas City Area	10	37 615	1 063 788	164 704	31 640	51 954	766 104	49 386
Manassas Park City Area	10	11 519	21 166	3 460	521	10 354	2 168	4 663
Martinsville City Area	05	15 039	155 148	88 578	37 571	22 495	2 107	4 398
Newport News City Area	01 03	181 913	2 381 543	537 687	188 978	166 018	1 110 164	378 696
Norfolk City Area	02 03	237 835	6 223 526	648 919	334 134	332 059	1 682 043	3 226 370
Norton City Area	09	3 753	54 960	21 312	10 282	10 516	6 152	6 699
Petersburg City Area	04	32 757	341 901	153 064	83 971	78 459	15 340	11 066
Poquoson City Area	01	11 700	35 056	22 650	5 508	2 033	808	4 056
Portsmouth City Area	03	99 291	1 835 274	347 730	176 741	158 307	456 909	695 587
Radford City Area	09	14 770	146 362	34 898	21 494	13 019	70 061	6 890
Richmond City Area	03 07	192 494	4 160 844	1 072 474	463 002	1 788 118	237 104	600 145
Roanoke City Area	06	92 352	1 040 250	388 577	182 984	145 760	213 524	109 405
Salem City Area	06	24 347	265 742	103 148	44 375	13 408	21 760	83 050
Staunton City Area	06	23 840	176 602	97 074	43 462	25 720	1 707	8 639
Suffolk City Area	04	76 586	584 582	216 905	75 106	65 997	189 858	36 715
Virginia Beach City Area	02	440 098	3 873 436	1 420 257	283 733	154 957	849 552	1 164 936
Waynesboro City Area	06	20 755	129 610	84 346	30 301	10 686	1 374	2 903
Williamsburg City Area	01	11 465	283 937	166 881	42 891	26 550	23 525	24 089
Winchester City Area	10	24 779	195 628	91 138	37 309	27 163	15 651	24 367
State undistributed			3 693 153	6 356	3 166 411	520 282	104	–
Washington		**6 203 788**	**44 840 842**	**14 472 271**	**8 282 098**	**9 082 685**	**6 945 805**	**6 057 983**
Adams County	04 05	16 596	106 399	25 516	37 367	38 346	2 821	2 348
Asotin County	05	20 831	169 307	65 913	29 123	19 797	51 301	3 173
Benton County	04	155 991	3 065 448	317 157	113 909	109 068	2 463 845	61 470
Chelan County	04	68 987	363 382	170 497	66 167	74 185	15 616	36 918
Clallam County	06	67 867	540 901	294 396	105 120	88 949	15 606	36 829
Clark County	03	392 403	1 576 147	786 118	253 437	255 024	54 270	227 297
Columbia County	05	4 187	40 834	13 471	12 360	8 452	3 909	2 642
Cowlitz County	03	96 189	501 632	257 562	103 930	104 922	13 362	21 856
Douglas County	04	34 427	153 479	67 600	50 501	20 795	6 790	7 792
Ferry County	05	7 565	46 188	22 036	6 720	7 279	3 003	7 150
Franklin County	04	59 472	253 717	81 589	55 644	62 027	22 026	32 431
Garfield County	05	2 311	28 038	8 138	10 703	1 360	3 558	4 279
Grant County	04	79 981	399 669	163 077	79 467	78 570	30 681	47 874
Grays Harbor County	06	70 338	455 517	211 402	115 552	93 523	17 750	17 290
Island County	02	79 293	797 718	268 502	51 921	37 480	78 602	361 213
Jefferson County	06	28 110	210 761	117 257	35 539	40 052	9 989	7 924
King County	[2]	1 777 143	11 785 657	3 421 334	1 631 968	3 065 138	2 177 412	1 489 805
Kitsap County	01 06	239 138	2 917 450	813 580	189 497	293 687	542 338	1 078 347
Kittitas County	04	35 721	160 550	76 359	37 255	34 361	2 067	10 509
Klickitat County	04	19 855	119 878	57 852	24 612	18 312	14 386	4 715
Lewis County	03	71 539	422 699	215 254	92 485	90 873	8 627	15 459
Lincoln County	05	10 412	84 645	37 306	33 908	8 611	1 320	3 500
Mason County	06	53 637	314 262	197 172	66 472	42 204	3 200	5 214
Okanogan County	05	39 444	260 496	112 618	52 995	58 923	12 348	23 612
Pacific County	03	21 246	167 013	85 602	39 192	24 379	9 249	8 591
Pend Oreille County	05	12 474	71 591	38 764	12 690	14 113	1 273	4 752
Pierce County	06 08 09	745 411	5 375 525	1 980 484	590 815	836 969	514 703	1 452 554
San Juan County	02	15 190	81 934	46 087	12 872	15 566	3 511	3 898
Skagit County	02	111 064	581 626	298 543	129 271	102 634	29 417	21 761
Skamania County	03 04	10 549	46 318	19 448	5 336	5 939	8 625	6 969
Snohomish County	01 02	644 274	2 555 166	1 150 896	435 811	443 471	188 066	336 922
Spokane County	05	435 644	2 678 950	1 142 576	496 242	495 841	144 137	400 154
Stevens County	05	41 310	215 958	113 679	38 594	40 958	3 716	19 012
Thurston County	03 09	224 673	2 459 358	732 060	203 379	1 422 569	24 747	76 604
Wahkiakum County	03	3 755	22 714	13 266	5 496	2 449	742	762
Walla Walla County	05	57 354	351 582	146 239	84 174	58 808	21 311	41 050
Whatcom County	02	180 167	1 167 230	398 476	150 192	175 095	372 836	70 630
Whitman County	05	40 146	282 084	65 487	77 815	113 148	8 813	16 822
Yakima County	04	229 094	1 187 676	437 858	239 070	363 360	59 532	87 855
State undistributed			2 821 346	1 101	2 504 496	315 448	300	–
West Virginia		**1 815 354**	**15 183 496**	**5 835 136**	**3 248 965**	**3 700 592**	**1 040 791**	**1 358 012**
Barbour County	01	15 476	115 103	46 011	24 737	31 961	4 920	7 473
Berkeley County	02	89 362	687 747	233 346	65 305	59 599	159 310	170 186
Boone County	03	25 721	160 978	85 232	36 991	31 886	1 287	5 582
Braxton County	02	14 950	99 238	41 493	17 539	34 160	1 185	4 862
Brooke County	01	24 785	152 736	87 518	39 793	21 515	725	3 185

See footnotes at end of table.

Table 15. **Federal Government Expenditure by State and County Area: Fiscal Year 2004**—Con.

[Thousand dollars]

State and county area	Congressional district	United States resident population[1]	Federal government expenditure					
			Total	Retirement and disability	Other direct payments	Grants	Procurement	Salaries and wages
West Virginia—Con.								
Cabell County	03	94 801	783 172	340 968	157 219	181 164	45 250	58 570
Calhoun County	02	7 415	59 928	23 484	12 626	22 072	337	1 409
Clay County	02	10 424	72 971	30 829	14 792	25 311	406	1 633
Doddridge County	01	7 418	37 903	16 558	8 016	11 109	215	2 005
Fayette County	03	47 049	370 968	169 707	94 259	80 196	2 432	24 374
Gilmer County	01	6 982	69 322	20 638	12 240	16 238	3 216	16 990
Grant County	01	11 537	79 699	38 345	12 513	24 014	718	4 109
Greenbrier County	03	34 886	261 267	122 451	53 892	60 233	14 344	10 348
Hampshire County	02	21 542	106 641	56 811	21 820	24 213	598	3 200
Hancock County	01	31 507	246 079	138 543	69 901	31 116	1 944	4 575
Hardy County	02	13 209	119 145	35 366	11 694	55 880	13 116	3 088
Harrison County	01	68 303	603 332	225 182	112 160	90 266	35 454	140 270
Jackson County	02	28 477	162 060	84 770	33 557	34 790	2 853	6 089
Jefferson County	02	47 663	341 188	125 810	38 847	36 641	92 699	47 191
Kanawha County	02	195 218	2 353 888	710 638	342 192	944 561	181 247	175 251
Lewis County	02	17 132	129 181	57 917	27 027	32 629	1 021	10 588
Lincoln County	03	22 564	157 674	70 753	31 180	51 710	888	3 144
Logan County	03	36 502	332 142	146 373	96 651	75 170	4 165	9 782
McDowell County	03	24 726	277 807	116 416	62 700	89 553	2 788	6 350
Marion County	01	56 453	595 885	187 701	95 672	98 138	165 876	48 498
Marshall County	01	34 722	182 408	91 131	46 562	35 540	1 157	8 018
Mason County	02	25 941	167 714	78 840	34 542	35 006	7 562	11 764
Mercer County	03	62 070	485 006	233 334	124 696	99 700	3 847	23 429
Mineral County	01	27 145	205 834	78 796	45 125	29 097	49 246	3 570
Mingo County	03	27 389	269 307	115 373	50 314	90 222	5 919	7 479
Monongalia County	01	83 918	563 351	164 183	94 053	126 877	77 430	100 807
Monroe County	03	13 568	105 982	46 161	20 959	25 103	643	13 116
Morgan County	02	15 810	90 733	52 490	14 998	9 125	12 539	1 582
Nicholas County	03	26 276	190 442	89 931	39 628	41 569	11 815	7 500
Ohio County	01	45 410	392 597	153 683	92 431	94 642	21 308	30 532
Pendleton County	02	7 897	71 842	24 412	10 433	17 022	7 233	12 740
Pleasants County	01	7 441	39 956	21 281	9 860	7 702	233	880
Pocahontas County	03	8 995	61 972	27 708	14 980	14 397	1 785	3 102
Preston County	01	29 856	186 186	88 892	37 216	39 140	3 743	17 194
Putnam County	02	53 836	225 475	119 982	41 397	48 229	4 782	11 084
Raleigh County	03	79 175	642 442	277 950	129 175	118 812	21 252	95 252
Randolph County	02	28 495	205 648	88 790	42 963	53 353	2 726	17 817
Ritchie County	01	10 486	64 465	30 832	13 272	17 082	530	2 749
Roane County	02	15 359	97 086	43 909	21 212	27 499	502	3 964
Summers County	03	13 809	111 540	46 971	20 435	36 237	4 187	3 711
Taylor County	01	16 202	106 790	44 583	18 855	26 213	4 641	12 498
Tucker County	01	7 046	62 178	22 787	8 534	25 533	1 688	3 637
Tyler County	01	9 365	48 022	24 888	10 957	10 392	331	1 454
Upshur County	02	23 996	140 396	67 051	28 374	31 386	858	12 728
Wayne County	03	42 515	293 008	105 367	44 177	85 459	3 567	54 438
Webster County	03	9 849	79 388	33 763	16 672	27 472	298	1 184
Wetzel County	01	17 048	125 013	63 241	25 137	30 791	1 019	4 826
Wirt County	02	5 835	36 394	16 915	6 898	10 472	1 133	975
Wood County	01	87 100	684 219	268 713	131 213	118 007	50 196	116 090
Wyoming County	03	24 698	193 982	99 659	42 444	45 441	1 298	5 141
State undistributed			678 066	662	518 128	158 945	331	–
Wisconsin		**5 509 026**	**31 553 877**	**12 064 717**	**7 469 165**	**7 483 990**	**2 640 909**	**1 895 095**
Adams County	06	20 444	112 269	47 136	21 987	20 170	3 606	19 369
Ashland County	07	16 719	125 147	47 083	30 346	33 586	4 208	9 923
Barron County	07	45 595	233 862	115 335	48 589	57 728	2 569	9 641
Bayfield County	07	15 173	95 288	42 102	15 669	23 996	6 283	7 237
Brown County	08	237 166	935 904	437 894	167 287	169 729	85 796	75 199
Buffalo County	03	13 824	78 380	35 477	17 912	15 132	3 559	6 300
Burnett County	07	16 565	98 492	49 894	17 587	21 847	6 920	2 245
Calumet County	06 08	43 765	113 046	55 640	25 670	16 912	1 365	13 458
Chippewa County	07	58 924	296 308	130 695	63 802	67 566	15 172	19 073
Clark County	03 07	34 103	167 872	73 937	46 001	35 135	5 369	7 430
Columbia County	02	54 800	288 317	140 076	65 321	44 106	25 026	13 788
Crawford County	03	16 998	97 996	41 894	19 187	23 555	4 538	8 822
Dane County	02	453 582	3 729 308	862 296	324 730	2 083 120	173 760	285 402
Dodge County	06	88 057	266 808	139 694	69 465	42 959	2 852	11 837
Door County	08	28 302	156 907	86 829	37 176	21 343	3 520	8 038
Douglas County	07	44 045	258 660	127 048	52 038	65 715	4 017	9 841
Dunn County	03	41 477	171 185	72 964	41 281	46 980	2 620	7 339
Eau Claire County	03	94 226	448 528	193 808	95 621	116 673	15 707	26 719
Florence County	08	5 032	26 140	13 375	5 272	6 314	157	1 022
Fond Du Lac County	06	98 663	443 387	227 344	102 475	89 604	7 899	16 064
Forest County	08	9 950	74 616	30 767	11 428	24 612	2 626	5 183
Grant County	03	49 647	279 226	118 016	72 627	74 397	2 959	11 226
Green County	02	34 650	146 068	74 152	46 888	17 749	1 382	5 897
Green Lake County	06	19 210	119 720	53 476	26 531	22 127	13 889	3 697
Iowa County	03	23 384	94 463	40 070	25 793	21 183	1 919	5 497
Iron County	07	6 681	48 354	21 996	9 520	12 919	282	3 638
Jackson County	03	19 610	100 985	47 174	21 530	27 109	1 334	3 838
Jefferson County	02 05 06	78 497	404 772	177 406	81 525	64 208	68 721	12 911
Juneau County	03	25 529	180 433	76 903	31 698	28 958	7 299	35 575
Kenosha County	01	158 435	626 408	315 115	152 956	114 058	23 671	20 608
Kewaunee County	08	20 676	89 051	46 167	23 848	14 012	1 220	3 804
La Crosse County	03	108 754	537 656	232 947	96 488	103 098	72 932	32 191
Lafayette County	03	16 293	84 674	33 421	31 799	15 348	749	3 357
Langlade County	07 08	20 957	118 778	58 840	26 141	29 546	1 141	3 109
Lincoln County	07	30 236	159 529	84 242	33 420	30 656	3 417	7 795

See footnotes at end of table.

Table 15. **Federal Government Expenditure by State and County Area: Fiscal Year 2004**—Con.

[Thousand dollars]

State and county area	Congressional district	United States resident population[1]	Federal government expenditure					
			Total	Retirement and disability	Other direct payments	Grants	Procurement	Salaries and wages
Wisconsin—Con.								
Manitowoc County	06	81 864	378 838	201 077	92 100	60 870	10 790	14 001
Marathon County	07	127 733	535 472	250 610	113 463	123 681	11 124	36 594
Marinette County	08	43 364	258 173	130 610	50 289	56 553	6 611	14 110
Marquette County	06	14 973	108 818	55 744	22 724	11 691	15 157	3 501
Menominee County	08	4 559	51 299	8 905	10 066	31 293	364	671
Milwaukee County	01 04 05	928 018	5 904 383	2 054 850	1 338 188	1 579 429	306 303	625 612
Monroe County	03	42 376	373 208	128 642	36 091	49 764	87 263	71 447
Oconto County	08	37 631	162 008	82 455	34 517	37 135	2 027	5 873
Oneida County	07 08	37 189	225 797	125 255	47 723	37 433	2 134	13 252
Outagamie County	06 08	169 337	639 106	326 414	109 559	120 145	56 412	26 576
Ozaukee County	05	86 025	423 283	191 468	66 778	25 876	127 863	11 298
Pepin County	03	7 404	39 660	18 295	11 378	8 010	425	1 552
Pierce County	03	38 342	148 673	69 601	36 253	27 578	3 623	11 617
Polk County	07	43 886	198 452	98 033	43 577	33 144	15 378	8 319
Portage County	07	67 358	259 580	126 573	61 099	52 519	2 690	16 699
Price County	07	15 447	95 238	47 959	19 061	20 712	1 207	6 300
Racine County	01	194 188	853 016	437 847	181 069	168 431	37 514	28 155
Richland County	03	18 433	87 080	39 850	20 628	22 301	847	3 454
Rock County	01 02	156 512	795 900	342 377	159 346	168 544	104 247	21 386
Rusk County	07	15 274	87 738	40 422	17 079	25 657	1 097	3 483
St. Croix County	03	74 339	198 505	108 176	44 753	29 484	4 576	11 517
Sauk County	02 03	57 119	259 737	128 768	58 774	48 945	14 314	8 936
Sawyer County	07	16 911	178 660	49 972	23 986	38 000	58 477	8 225
Shawano County	08	41 209	198 537	97 852	43 665	47 794	1 843	7 383
Sheboygan County	06	113 958	474 754	248 804	97 557	75 352	35 894	17 146
Taylor County	07	19 757	87 314	40 121	20 860	18 429	883	7 020
Trempealeau County	03	27 492	153 405	67 981	35 655	38 673	3 360	7 736
Vernon County	03	28 702	146 605	68 984	29 173	40 221	1 852	6 375
Vilas County	08	22 230	143 292	77 920	29 448	30 627	1 071	4 226
Walworth County	01 02	98 334	355 327	195 224	88 849	51 295	6 969	12 990
Washburn County	07	16 631	130 101	63 917	23 353	26 415	6 458	9 957
Washington County	05	124 502	396 630	238 171	81 527	47 881	4 557	24 495
Waukesha County	01 05	377 193	1 384 096	804 105	271 670	151 208	95 044	62 069
Waupaca County	08	52 746	274 584	151 574	60 350	43 049	10 272	9 339
Waushara County	06	23 818	123 574	64 891	27 694	26 048	994	3 947
Winnebago County	06	159 008	1 643 613	323 062	159 536	107 263	1 014 273	39 480
Wood County	07	75 195	396 145	206 539	87 299	80 521	8 507	13 280
State undistributed			2 174 742	452	1 854 416	319 871	3	–
Wyoming		**506 529**	**4 393 308**	**1 192 428**	**641 467**	**1 635 620**	**402 579**	**521 214**
Albany County	00	31 473	196 454	54 129	36 764	82 572	8 449	14 540
Big Horn County	00	11 416	74 951	31 959	17 288	18 347	2 603	4 754
Campbell County	00	36 721	93 291	40 274	17 190	14 918	14 747	6 162
Carbon County	00	15 271	246 679	36 244	15 824	26 901	157 492	10 217
Converse County	00	12 515	57 739	26 243	9 563	17 660	484	3 789
Crook County	00	6 006	38 015	14 861	9 460	9 399	1 058	3 236
Fremont County	00	36 310	254 490	89 464	49 842	79 249	12 955	22 980
Goshen County	00	12 286	86 677	35 894	21 362	22 734	839	5 848
Hot Springs County	00	4 598	38 281	17 245	7 588	12 159	149	1 140
Johnson County	00	7 657	53 518	21 745	7 001	17 780	604	6 388
Laramie County	00	85 296	1 085 443	266 492	83 179	391 387	80 005	264 381
Lincoln County	00	15 626	72 136	34 210	10 466	17 825	2 742	6 893
Natrona County	00	69 010	355 961	156 296	65 297	76 377	11 325	46 666
Niobrara County	00	2 272	18 415	6 690	5 580	4 453	228	1 462
Park County	00	26 516	214 522	73 121	27 738	32 174	47 118	34 371
Platte County	00	8 666	61 952	27 403	14 499	11 858	1 510	6 681
Sheridan County	00	27 163	194 287	83 039	26 063	44 502	9 081	31 601
Sublette County	00	6 654	28 625	13 719	3 708	4 139	1 845	5 214
Sweetwater County	00	37 758	142 256	66 075	25 939	30 802	5 224	14 215
Teton County	00	18 964	76 662	25 358	7 288	10 745	16 547	16 724
Uinta County	00	19 772	72 956	31 700	10 087	26 611	726	3 833
Washakie County	00	7 939	67 543	21 944	12 039	24 892	1 007	7 661
Weston County	00	6 640	71 556	18 281	8 405	16 576	25 833	2 461
State undistributed			790 900	41	149 296	641 559	5	–
American Samoa	**98**	**57 844**	**261 934**	**43 973**	**14 073**	**178 059**	**16 603**	**9 225**
Eastern District	98	23 441	187 066	35 599	3 009	134 458	13 999	–
Manu'a District	98	1 378	313	294	19	–	–	–
Swains Island	98	37	5	5	–	–	–	–
Western District	98	32 435	3 902	2 281	142	–	1 479	–
State undistributed			70 647	5 794	10 903	43 601	1 125	9 225
Federated States of Micronesia	**99**	**108 143**	**103 158**	**475**	**8 680**	**93 914**	**90**	**–**
Guam	**98**	**163 593**	**1 249 430**	**221 055**	**85 079**	**268 701**	**354 599**	**319 996**
Marshall Islands	**99**	**56 429**	**217 809**	**1 162**	**2 249**	**56 384**	**158 014**	**–**
Northern Mariana Islands	**99**	**76 129**	**213 208**	**24 090**	**18 147**	**156 107**	**8 599**	**6 264**
Northern Islands	99	6	17	–	17	–	–	–
Rota	99	3 283	1 198	157	840	46	155	–
Saipan	99	62 392	157 071	16 222	10 455	121 967	8 058	368
Tinian	99	3 540	496	–	324	–	173	–
State undistributed			54 425	7 711	6 512	34 094	213	5 896
Palau	**99**	**19 717**	**50 611**	**450**	**2 758**	**47 403**	**–**	**–**
Puerto Rico	**98**	**3 878 532**	**15 478 589**	**5 667 797**	**2 999 415**	**5 323 856**	**461 613**	**1 025 908**
Adjuntas Municipio	98	19 014	300 701	3 159	13 013	284 466	63	–
Aguada Municipio	98	43 579	43 782	4 510	19 297	19 940	–	36
Aguadilla Municipio	98	65 970	109 619	16 134	32 996	38 384	21 661	444
Aguas Buenas Municipio	98	29 923	26 134	712	10 406	15 017	–	–
Aibonito Municipio	98	26 853	27 610	1 247	13 262	13 094	8	–

See footnotes at end of table.

Table 15. **Federal Government Expenditure by State and County Area: Fiscal Year 2004**—Con.

[Thousand dollars]

State and county area	Congressional district	United States resident population[1]	Federal government expenditure					
			Total	Retirement and disability	Other direct payments	Grants	Procurement	Salaries and wages
Puerto Rico—Con.	**98**							
Anasco Municipio	98	29 110	25 547	3 219	10 624	11 704	–	–
Arecibo Municipio	98	101 735	148 423	14 993	70 007	57 500	5 923	–
Arroyo Municipio	98	19 164	26 195	557	9 248	16 390	–	–
Barceloneta Municipio	98	22 648	34 664	2 833	16 040	13 858	1 934	–
Barranquitas Municipio	98	29 720	44 333	969	12 285	31 079	–	–
Bayamon Municipio	98	224 915	321 687	23 768	154 925	125 573	17 421	–
Cabo Rojo Municipio	98	49 065	44 079	7 456	19 562	16 978	83	–
Caguas Municipio	98	142 161	281 534	10 674	139 127	98 316	33 158	258
Camuy Municipio	98	36 869	36 106	4 342	13 551	18 213	–	–
Canovanas Municipio	98	44 975	24 956	2 127	2 221	20 543	17	48
Carolina Municipio	98	187 337	205 029	12 509	102 074	86 484	3 139	823
Catano Municipio	98	28 341	46 391	2 050	24 692	18 742	826	81
Cayey Municipio	98	47 520	56 192	3 101	26 659	26 204	228	–
Ceiba Municipio	98	18 206	53 821	5 236	7 247	8 859	32 460	19
Ciales Municipio	98	20 227	33 251	2 847	13 754	15 531	1 119	–
Cidra Municipio	98	44 614	40 199	1 647	13 354	24 514	211	473
Coamo Municipio	98	38 511	40 510	2 120	17 166	21 070	62	92
Comerio Municipio	98	19 892	21 569	601	7 927	12 973	67	–
Corozal Municipio	98	37 785	40 979	1 913	15 411	23 655	–	–
Culebra Municipio	98	1 951	2 290	181	651	850	608	–
Dorado Municipio	98	34 806	31 592	4 989	10 428	15 734	83	358
Fajardo Municipio	98	41 639	48 888	8 500	21 090	19 100	125	73
Florida Municipio	98	13 403	11 483	1 961	1 912	7 609	–	–
Guanica Municipio	98	22 347	26 662	2 918	10 201	13 178	366	–
Guayama Municipio	98	44 943	51 251	5 085	17 270	28 896	–	–
Guayanilla Municipio	98	23 426	35 219	1 892	11 374	13 633	8 320	–
Guaynabo Municipio	98	101 762	114 116	9 334	34 381	55 490	14 371	541
Gurabo Municipio	98	38 859	35 583	2 028	13 857	19 278	351	69
Hatillo Municipio	98	40 501	35 201	3 983	11 811	19 407	–	–
Hormigueros Municipio	98	16 951	17 507	2 980	8 650	5 877	–	–
Humacao Municipio	98	59 945	88 369	11 472	29 309	46 982	478	128
Isabela Municipio	98	45 748	48 669	8 772	17 817	22 012	32	35
Jayuya Municipio	98	17 754	21 283	1 771	6 776	12 735	–	–
Juana Diaz Municipio	98	51 832	55 781	2 642	19 963	30 910	2 266	–
Juncos Municipio	98	37 931	35 508	1 408	15 541	18 560	–	–
Lajas Municipio	98	26 994	43 783	4 792	11 198	10 925	16 868	–
Lares Municipio	98	35 780	42 076	3 678	14 997	23 402	–	–
Las Marias Municipio	98	11 505	9 501	14	3 180	6 306	–	–
Las Piedras Municipio	98	36 192	322 311	1 055	118 741	202 515	–	–
Loiza Municipio	98	33 321	47 021	596	17 588	22 100	6 738	–
Luquillo Municipio	98	20 230	21 235	2 216	6 948	11 169	825	76
Manati Municipio	98	47 096	56 182	1 350	30 440	24 144	197	51
Maricao Municipio	98	6 506	7 108	149	2 264	4 695	–	–
Maunabo Municipio	98	12 833	16 267	1 795	5 492	8 979	–	–
Mayaguez Municipio	98	97 627	220 751	8 101	57 652	114 164	40 765	68
Moca Municipio	98	41 425	35 393	3 503	12 612	19 160	52	65
Morovis Municipio	98	31 146	36 942	2 604	13 146	21 191	–	–
Naguabo Municipio	98	24 019	29 137	2 953	12 084	14 100	–	–
Naranjito Municipio	98	30 134	39 847	4 905	10 781	23 838	324	–
Orocovis Municipio	98	24 502	40 335	2 954	9 601	18 896	8 884	–
Patillas Municipio	98	20 272	26 933	1 290	9 866	15 777	–	–
Penuelas Municipio	98	27 782	34 410	625	13 755	20 030	–	–
Ponce Municipio	98	185 930	334 679	23 465	133 716	171 297	5 860	342
Quebradillas Municipio	98	26 468	23 682	1 569	10 035	12 073	–	5
Rincon Municipio	98	15 420	17 230	785	7 738	8 665	41	–
Rio Grande Municipio	98	54 025	84 158	6 602	21 376	56 035	138	7
Sabana Grande Municipio	98	26 696	26 829	1 165	12 774	12 784	–	106
Salinas Municipio	98	31 783	62 777	2 265	13 402	19 229	27 881	–
San German Municipio	98	37 611	39 274	1 720	17 134	20 352	68	–
San Juan Municipio	98	433 733	7 810 604	5 226 425	729 695	1 723 738	120 654	10 092
San Lorenzo Municipio	98	42 456	58 325	2 213	18 019	24 497	13 538	58
San Sebastian Municipio	98	45 537	46 699	1 791	20 538	24 245	124	–
Santa Isabel Municipio	98	22 238	33 107	776	11 197	16 826	4 309	–
Toa Alta Municipio	98	69 574	38 076	2 761	13 038	22 024	42	212
Toa Baja Municipio	98	95 173	68 560	8 861	17 324	41 873	247	256
Trujillo Alto Municipio	98	79 518	57 093	4 449	18 855	31 349	2 083	358
Utuado Municipio	98	35 418	37 417	1 776	8 781	26 860	–	–
Vega Alta Municipio	98	38 718	35 683	2 257	14 158	19 253	4	11
Vega Baja Municipio	98	63 366	64 383	2 030	30 397	31 842	36	78
Vieques Municipio	98	9 225	23 376	2 211	8 231	6 753	6 181	–
Villalba Municipio	98	29 013	30 293	2 304	10 453	17 536	–	–
Yabucoa Municipio	98	39 904	43 150	3 736	16 097	23 031	286	–
Yauco Municipio	98	47 430	48 051	1 419	20 440	25 966	225	–
State undistributed			2 773 202	125 996	499 796	1 076 900	59 864	1 010 646
Virgin Islands	**98**	**108 814**	**591 746**	**155 075**	**85 971**	**263 364**	**21 227**	**66 108**
U.S. undistributed			**23 074 824**	**25 546**	**89 049**	**44 412**	**18 851 268**	**4 064 549**

[1]Sub-state population figures for American Samoa and the Northern Mariana Islands represent resident population as of April 1, 2000. All other population figures represent resident population as of July 1, 2004.

[2]See Appendix B for listing of congressional districts.

Note: The CFFR report and database present data at the state and county area level only. They do not uniformly support the application of county-to-county federal spending data directly to congressional districts, the majority of which do not conform to county boundaries. See text selection, ''Congressional District Reporting,'' for additional information. The cities of Baltimore, Maryland and St. Louis, Missouri are not within the boundaries of Baltimore and St. Louis Counties, respectively.

Appendix A.
County-Type Areas Without County Government

Areas with governments legally designated as consolidated city-county governments and operating primarily as cities (10):	
Alaska	Anchorage city and Borough, Juneau city and Borough, Sitka city and Borough
California	San Francisco city and county
Colorado	Denver city and county and Broomfield city and county
Hawaii	Honolulu city and county
Kansas	Kansas City and Wyandotte County
Montana	Anaconda-Deer Lodge County and Butte-Silver Bow County
Areas designated as metropolitan governments and operating primarily as cities (3):	
Tennessee	Hartsville and Trousdale County, Lynchburg and Moore County, and Nashville and Davidson County
Areas having certain types of county offices, but as part of another government (city, township, state) (21):	
Florida	Duval County (Jacksonville city)
Georgia	Chattahoochee County (Cusseta-Chattahoochee County unified government)[1] Clarke County (Athens-Clarke County unified government) Muscogee County (Columbus city) Richmond County (Augusta city)
Hawaii	Kalawao County (Hawaii state)
Indiana	Marion County (Indianapolis city)
Kentucky	Lexington-Fayette Urban County Louisville-Jefferson County Metro Government
Louisiana	East Baton Rouge Parish (Baton Rouge city), Lafayette Parish (Lafayette city), Orleans Parish (New Orleans city), and Terrebonne Parish consolidated government
Massachusetts	Nantucket County (Nantucket town) and Suffolk County (Boston city)
New York	Bronx, Kings, New York, Queens, and Richmond Boroughs (all part of New York City)
Pennsylvania	Philadelphia County (Philadelphia city)
Area classified as a separate county area and as a separate state area in population statistics, but counted as a municipal government in census statistics on governments (1):	
District of Columbia	Washington city

See footnote at end of table.

Cities located outside of any "county" area and administering functions elsewhere commonly performed by counties (42):	
Maryland	Baltimore city (distinct from Baltimore County)
Missouri	St. Louis city (distinct from St. Louis County)
Nevada	Carson City city
Virginia (39 cities)	Alexandria, Bedford, Bristol, Buena Vista, Charlottesville, Chesapeake, Colonial Heights, Covington, Danville, Emporia, Falls Church, Fairfax, Franklin, Fredericksburg, Galax, Hampton, Harrisonburg, Hopewell, Lexington, Lynchburg, Manassas, Manassas Park, Martinsville, Newport News, Norfolk, Norton, Petersburg, Poquoson, Portsmouth, Radford, Richmond, Roanoke, Salem, Staunton, Suffolk, Virginia Beach, Waynesboro, Williamsburg, and Winchester
Unorganized areas bearing county designations (20):	
Connecticut (8 county areas with no county government)	Fairfield, Hartford, Litchfield, Middlesex, New Haven, New London, Tolland, and Windham
Massachusetts (7 county areas with no county government)	Berkshire, Essex, Franklin, Hampden, Hampshire, Middlesex, and Worcester
Rhode Island (5 county areas with no county government)	Bristol, Kent, Newport, Providence, and Washington
Other unorganized county-type areas (11):	
Alaska	11 census areas

[1]On November 5, 2003, the county of Chattahoochee consolidated with the city of Cusseta to form the Unified Government of Cusseta-Chattahoochee County.

Appendix B.
Geographic Areas With More Than Four Congressional Districts

State and county area	Congressional district
Arizona:	
Maricopa County	1, 2, 3, 4, 6,7
California:	
Los Angeles County	22, 25, 26, 27, 28, 29, 30, 31, 32, 33, 34, 35, 36, 37, 38, 39, 42, 46
Orange County	40, 42, 44, 46, 47, 48
San Bernardino County	25, 26, 41, 42, 43
San Diego County	49, 50, 51, 52, 53
Florida:	
Broward County	17, 19, 20, 21, 22, 23
Miami-Dade County	17, 18, 20, 21, 25
Illinois:	
Cook County	1, 2, 3, 4, 5, 6, 7, 8, 9, 10, 13
Maryland:	
Baltimore County	1, 2, 3, 6, 7
Massachusetts:	
Middlesex County	1, 3, 4, 5, 6, 7, 8
Norfolk County	2, 3, 4, 9, 10
New York:	
New York City	5, 6, 7, 8, 9, 10, 11, 12, 13, 14, 15, 16, 17
Pennsylvania:	
Montgomery County	2, 6, 7, 8, 13, 15
Texas:	
Dallas County	3, 5, 24, 30, 32
Harris County	7, 8, 9, 18, 22, 25, 29, 31

Note: These are congressional districts of the 108th Congress, in session between January 2003 and January 2005.

Appendix C.
County Locations of State Capital Cities

State	Capital	County area
Alabama	Montgomery	Montgomery County
Alaska	Juneau	Juneau Borough
Arizona	Phoenix	Maricopa County
Arkansas	Little Rock	Pulaski County
California	Sacramento	Sacramento County
Colorado	Denver	Denver City/County
Connecticut	Hartford	Hartford County
Delaware	Dover	Kent County
Florida	Tallahassee	Leon County
Georgia	Atlanta	Fulton County
Hawaii	Honolulu	Honolulu City/County
Idaho	Boise	Ada County
Illinois	Springfield	Sangamon County
Indiana	Indianapolis	Marion County
Iowa	Des Moines	Polk County
Kansas	Topeka	Shawnee County
Kentucky	Frankfort	Franklin County
Louisiana	Baton Rouge	East Baton Rouge Parish
Maine	Augusta	Kennebec County
Maryland	Annapolis	Anne Arundel County
Massachusetts	Boston	Suffolk County
Michigan	Lansing	Ingham County
Minnesota	St. Paul	Ramsey County
Mississippi	Jackson	Hinds County
Missouri	Jefferson City	Cole County
Montana	Helena	Lewis and Clark County
Nebraska	Lincoln	Lancaster County
Nevada	Carson City	Carson City
New Hampshire	Concord	Merrimack County
New Jersey	Trenton	Mercer County
New Mexico	Santa Fe	Santa Fe County
New York	Albany	Albany County
North Carolina	Raleigh	Wake County
North Dakota	Bismarck	Burleigh County
Ohio	Columbus	Franklin County
Oklahoma	Oklahoma City	Oklahoma County
Oregon	Salem	Marion County
Pennsylvania	Harrisburg	Dauphin County
Rhode Island	Providence	Providence County
South Carolina	Columbia	Richland County
South Dakota	Pierre	Hughes County
Tennessee	Nashville	Metro Nashville-Davidson[1]
Texas	Austin	Travis County
Utah	Salt Lake City	Salt Lake County
Vermont	Montpelier	Washington County
Virginia	Richmond	Richmond City
Washington	Olympia	Thurston County
West Virginia	Charleston	Kanawha County
Wisconsin	Madison	Dane County
Wyoming	Cheyenne	Laramie County

[1]Metropolitan Nashville-Davidson is listed as Davidson County in the Consolidated Federal Funds Report.

Appendix D.
Consolidated Federal Funds Report Data Sources

Category	Source
GRANTS	
Corporation for Public Broadcasting—public broadcasting grants	Corporation for Public Broadcasting*
Customs duties and federal excise taxes rebated to the government of Puerto Rico	Department of the Treasury
Department of the Interior—	
Bureau of Indian Affairs—grants to Indian tribes	Bureau of Indian Affairs*
Shared revenues for mineral leases, grazing lands and other payments to state and local governments	Bureau of Land Management and Minerals Management Service*
Payments to U.S. Territories	Office of the Secretary of the Interior*
Department of Justice Asset Forfeiture Fund	Department of Justice, Office of Asset Forfeiture*
Election Assistance Commission Payments to States	Election Assistance Commission and General Services Administration
Federal government annual payments to the District of Columbia for services provided, in-lieu of tax payment, and for federalization of congressionally mandated functions	Department of the Treasury* and FY 2006 Federal Budget Appendix
Federal government payment to Washington Metropolitan Area Transit Authority to support construction of the Washington Metrorail system	Department of the Treasury and the Department of Transportation–Federal Transit Administration*
Federal Government Miscellaneous Payments	Department of the Treasury* and FY 2006 Federal Budget Appendix
Neighborhood Reinvestment Corporation—grants	Neighborhood Reinvestment Corporation*
State Justice Institute—grants	State Justice Institute*
Tennessee Valley Authority—payments in lieu of taxes	Tennessee Valley Authority*
Treasury Forfeiture Fund	Department of the Treasury
Fulbright Educational Exchange Program	Department of State
Gang Resistance Education and Training (G.R.E.A.T. - 16.544)	Department of Justice*
All other data	Federal Assistance Award Data System (FAADS)— U.S. Census Bureau
SALARIES AND WAGES	
Coast Guard, Military	Department of Commerce, Bureau of Economic Analysis
Military, active and inactive (Reserve and National Guard)	Department of Defense, Directorate for Information Operations and Reports
Federal Bureau of Investigation	Federal Bureau of Investigation
Postal Service	U.S. Postal Service
Defense Department, civilian employees	Office of Personnel Management, Workforce Information and Planning Group
All other federal civilian employees	Department of Homeland Security (U.S. Coast Guard uniformed employees), and Office of Personnel Management, Workforce Information and Planning Group (all other non-Defense Department Employees)

Category	Source
DIRECT PAYMENTS FOR INDIVIDUALS: RETIREMENT AND DISABILITY	
U.S. Coast Guard retirement and disability benefit payments (uniformed personnel)	Department of Homeland Security, U.S. Coast Guard
Federal government civilian employees (includes Defense Department civilian, Coast Guard civilian, U.S. Postal Service annuitants)	Office of Personnel Management, Center for Retirement and Insurance Services
Military retirees	Department of Defense, Directorate for Information Operations and Reports
Pension Benefit Guaranty Corporation payments under Pension Plan Termination Insurance Program (86.001)	Pension Benefit Guaranty Corporation
Public Health Service, Commissioned Corps employee retirement and disability benefit payments	Public Health Service
Foreign Service Officers employee retirement benefit payments	Department of State
National Oceanic and Atmospheric Administration (NOAA) Corps retirement benefit payments	Department of Homeland Security, U.S. Coast Guard
Tennessee Valley Authority employee retirement and disability benefit payments	Tennessee Valley Authority
All other data	Federal Assistance Award Data System (FAADS)—U.S. Census Bureau
DIRECT PAYMENTS FOR INDIVIDUALS: OTHER THAN RETIREMENT AND DISABILITY	
Excess (refundable portion) earned income tax credit payments	Department of the Treasury, Internal Revenue Service, Statistics of Income Division
Federal government payments to state unemployment trust funds	Compiled from Department of Labor data
Federal Family Education Loan Program — interest subsidies and special Allowances (84.032)	Department of Education
Public Safety Officers' Benefits Program (16.571) and Public Safety Officers' Education Program (16.615)	Department of Justice
All other data	Federal Assistance Award Data System (FAADS)—U.S. Census Bureau
PROCUREMENT	
Federal Aviation Administration	Federal Aviation Administration
Postal Service	U.S. Postal Service
All other federal government, including Defense Department	General Services Administration, Federal Procurement Data Center
OTHER DIRECT PAYMENTS	
Federal Family Education Loans — administrative cost allowances and Reinsurance (84.032)	Department of Education
Crop Insurance indemnity payments and premium subsidies premium subsidies (10.450)	Department of Agriculture
National Flood Insurance loss and adjustor expenses (83.100)	Department of Homeland Security, Federal Emergency Management Agency
Postal Service, direct expenditure other than salaries and procurement	U.S. Postal Service
Higher Education Act Insured Loans (Guaranteed Student Loans)—administrative cost allowances and reinsurance	Department of Education
Legal Services Corporation payments	Legal Services Corporation
Federal government payments for federal employee life and health insurance programs	Office of Personnel Management, Center for Retirement and Insurance Services
All other data	Federal Assistance Award Data System (FAADS)—U.S. Census Bureau

Category	Source
DIRECT LOANS	
Direct Investment Loans and Pre-Investment Assistance (70.005)	Overseas Private Investment Corporation
All other data	Federal Assistance Award Data System (FAADS)—U.S. Census Bureau
GUARANTEED/INSURED LOANS	
Federal Family Education Loans—guaranteed student loans (84.032)	Department of Education
Federal Direct [Education] Loans—guaranteed student loans (84.268)	Department of Education
Foreign Investment Guarantees (70.002)	Overseas Private Investment Corporation
All other data	Federal Assistance Award Data System (FAADS)—U.S. Census Bureau
INSURANCE	
Foreign Investment Insurance (70.003)	Overseas Private Investment Corporation
National Flood Insurance Program (83.100)	Department of Homeland Security, Federal Emergency Management Agency
All other data	Federal Assistance Award Data System (FAADS)—U.S. Census Bureau

*Indicates agencies that submit an annual "Federal Aid to States" report to the Census Bureau, in accordance with OMB Circular A-11.

Note: For several major programs, the Pass-Through Survey was used to determine the amount of federal funding going to each county. For more information on the Pass-Through Survey, see "Estimates for Substate Grant Distributions" in the Introduction.

Appendix E.
State Coordinating Agencies, State Data Center Program, U.S. Census Bureau

ALABAMA

Center for Business and
Economic Research
University of Alabama
149 Bidgood Hall
Box 870221
Tuscaloosa, AL 35487-0221
Ms. Annette Watters
205-348-6191
Fax 205-348-2951
awatters@cba.ua.edu

ALASKA

Census and Geographic
Information Network
Research and Analysis
Alaska Department of Labor
P.O. Box 25504
Juneau, AK 99802-5504
Ms. Kathryn Lizik
907-465-2437
Fax 907-465-2101
Kathryn_lizik@labor.state.ak.us

AMERICAN SAMOA

Department of Commerce
Statistics Division
Executive Office Bldg. 2nd Floor
Pago Pago, AS 96799
Vaito'elau "Vai" Filiga
684-633-5155
Fax 684-633-4195
vfiliga@doc.asg.as

ARIZONA

Arizona Department of
Economic Security
DES 0452
First Floor, Northeast Wing
1789 West Jefferson St.
Phoenix, AZ 85007
Mr. Allen Barnes
602-542-5746
Fax 602-542-7425
abarnes@azdes.gov

ARKANSAS

State Data Center
University of Arkansas-Little Rock
2801 South University
Little Rock, AR 72204
Ms. Sarah Breshears
501-569-8530
Fax 501-569-8538
sgbreshears@ualr.edu

CALIFORNIA

State Census Data Center
Department of Finance
915 L Street, 8th Floor
Sacramento, CA 95814
Ms. Julie Hoang
916-323-4086
Fax 916-327-0222
julie.hoang@dof.ca.gov

COLORADO

Division of Local Government
Colorado Department of Local Affairs
1313 Sherman Street, Room 521
Denver, CO 80203
Ms. Rebecca Picaso
303-866-3120
Fax 303-866-4819
rebecca.picaso@state.co.us

CONNECTICUT

Department of Economics
Connecticut Center for Economic Analysis
University of Connecticut U-1240
341 Mansfield Road
Storrs, CT 06269-1240
Fred V. Carstensen
860-486-0485
Fax 860-486-0204
fred.carstensen@att.net

DELAWARE

State of Delaware Economic Development Office
99 Kings Highway
P.O. Box 1401
Dover, DE 19901
Ms. Joy Oliver
302-672-6859
Fax 302-739-2027
joy.oliver@state.de.us

DISTRICT OF COLUMBIA

District of Columbia State Data Center
Mayor's Office of Planning
801 N. Capitol Street NE, Suite 500
Washington, DC 20002
Dr. Joy Phillips
202-442-7600
Fax 202-442-7638
Joy.phillips@dc.gov

FLORIDA

Agency for Workforce Innovation
Labor Market Statistics
State Census Data Center
MSC G-020
107 E. Madison Street
Tallahassee, FL 32399-4111
Ms. Pam Schenker
850-488-1048
Fax 850-921-0776
pamela.schenker@awi.state.fl.us

GEORGIA

Planning Research and Evaluation
Division—Office of Planning and Budget
270 Washington Street, SW
Atlanta, GA 30334
Robert Giacomini
404-656-6505
Fax 404-656-7916
robert.giacomini@opb.state.ga.us

GUAM

Bureau of Statistics and Plans
Government of Guam
P.O. Box 2950
Hagatna, Guam 96932
Ms. Monica Jesus Guerrero
Monica Jesus Guerrero
671-472-4201/2/3
Fax 671-477-1812
mjguerrero@mail.gov.gu

HAWAII

Hawaii State Data Center
Research & Economic Analysis Division
Department of Business, Economic
Development, and Tourism
250 South Hotel Street, Room 435
Honolulu, HI 96813
or
Hawaii State Data Center
READ/DBEDT
P.O. Box 2359
Honolulu, HI 96804
Ms. Jan Nakamoto
808-586-2493
Fax 808-586-8449
jnakamot@dbedt.hawaii.gov

IDAHO

Idaho Department of Commerce
and labor
700 West State Street
Boise, ID 83720-0093
Mr. Alan Porter
208-334-2470
Fax 208-334-2631
alan.porter@business.idaho.gov

ILLINOIS

Illinois Department of Commerce
and Economic Opportunity
Office of Information Management
620 East Adams Street
Springfield, IL 62701
Ms. Suzanne Ebetsch
217-782-1381
Fax 217-524-3701
sebetsch@ildceo.net

INDIANA

Indiana State Library
Indiana State Data Center
140 North Senate Avenue
Indianapolis, IN 46204
Mr. Frank Wilmot
317-232-3732
Fax 317-232-3728
fwilmot@statelib.lib.in.us

IOWA

State Library of Iowa
1112 E. Grand
Des Moines, IA 50319-0232
Ms. Beth Henning
515-281-4350
Fax 515-242-6543
beth.henning@lib.state.ia.us

KANSAS

State Library
300 SW 10th Ave., Room 343N
State Capitol Building
Topeka, KS 66612-1593
Mr. Marc Galbraith
785-296-3296
Fax 785-296-6650
marcg@kslib.info

KENTUCKY

University of Louisville
Urban Studies Institute
College of Business & Public Administration
426 W. Bloom Street
Louisville, KY 40208
Mr. Ron Crouch
502-852-7990
Fax 502-852-7386
ron.crouch@louisville.edu

LOUISIANA

Office of Electronic Services
P.O. Box 94095
(ZIP for mail address 70804)
1201 N. 3rd St. Suite 2-130
Baton Rouge, LA 70802
Ms. Karen Paterson
225-219-5987
Fax 225-219-4027
kpaters@doa.state.la.us

MAINE

Maine State Planning Office
184 State Street
Augusta, ME 04333
Michael Montagna
207-287-1475
Fax 207-287-6489
michael.montagna@maine.gov

MARYLAND

Maryland Department of Planning
Maryland State Data Center
301 West Preston Street
Baltimore, MD 21201
Ms. Jane Traynham
410-767-4450
Fax 410-767-4480
jtraynham@mdp.state.md.us

MASSACHUSETTS

UMass Donahue Institute
Economic & Public Policy Research Unit
220 Middlesex House, Box 35520
Amerst, MA 01003-9255
Mr. John Gaviglio
413-545-0176
Fax 413-545-3420
msdc-info@donahue.umassp.edu

MICHIGAN

Library Development & Data
Services Division
Library of Michigan
702 West Kalamazoo Street
Lansing, MI 48909
Darren Warner
517-373-2548
Fax 517-373-5700
warnerd@michigan.gov

MINNESOTA

State Demographer's Office
Minnesota Dept. of Administration
300 Centennial Office Building
658 Cedar Street
St. Paul, MN 55155
Ms. Barbara Ronningen
651-201-2473
Fax 651-296-3698
barbara.ronningsen@state.mn.us

MISSISSIPPI

Center for Population Studies
The University of Mississippi
Bondurant Bldg., Room 3W
University, MS 38677
Ms. Rachel McNeely
662-915-7288
Fax 662-915-7736
rmcneely@olemiss.edu

MISSOURI

James C. Kirkpatrick State information Center
600 West Main Street
P.O. Box 387
Jefferson City, MO 65102-0387
Ms. Barbara Reading
573-751-2679
Fax 573-751-3612
barbara.reading@sos.mo.gov

MONTANA

Census and Economic Information Center
Montana Department of Commerce
P.O. Box 200505
301 S. Park
Helena, MT 59620-0505
Ms. Pam Harris
406-841-2739
Fax 406-841-2741
paharris@mt.gov

NEBRASKA

Center for Public Affairs Research
Nebraska State Data Center
University of Nebraska at Omaha, ENGG 131
6001 Dodge Street
Omaha, NE 68182-0059
Mr. Jerome Deichert
402-554-2134
Fax 402-554-4946
jdeicher@mail.unomaha.edu

NEVADA

Nevada State Library & Archives
100 N. Stewart Street
Carson City, NV 89710
Ms. Joan Kerschner
Ms. Mona L. Reno
775-684-3326
Fax 775-684-3330
rlreno@clan.lib.nv.us

NEW HAMPSHIRE

New Hampshire Office of Energy
and Planning
57 Regional Drive
Concord, NH 03301-8518
Mr. Tom Duffy
603-271-1768
Fax 603-271-1728
tom.duffy@nh.gov

NEW JERSEY

New Jersey State Data Center
Division of Labor Market and
Demographic Research
New Jersey Department of Labor
P.O. Box 388
Trenton, NJ 08625-0388
Mr. Leonard Preston
609-984-2595
Fax 609-984-6833
leonard.preston@dol.state.nj.us

NEW MEXICO

New Mexico Economic Development
Department
1100 St. Francis Drive
P.O. Box 20003
Santa Fe, NM 87504-5003
Ms. Beth Davis
505-827-0264
Fax 505-827-0407
edavis@edd.state.nm.us

NEW YORK

New York State Data Center
Empire State Development
30 S. Pearl Street
Albany, NY 12245
Mr. Robert Scardamalia
518-292-5300
Fax 518-292-5806
rscardamalia@empire.state.ny.us

NORTH CAROLINA

North Carolina Office of
State Budget and Management
20320 Mail Service Center
Raleigh, NC 27699-0321
Ms. Francine Stephenson
919-733-7061
Fax 919-733-5679
Francine.stephenson@ncmail.net

NORTH DAKOTA

North Dakota State Data Center
North Dakota State University
P.O. Box 5636
IACC 424
Fargo, ND 58105
Dr. Richard Rathge
701-231-8621
Fax 701-231-7400
richard.rathge@ndsu.edu

NORTHERN MARIANA ISLANDS

Department of Commerce
Central Statistics Division
Caller Box 10007
Captiol Hill
Saipan, MP 96950
Mr. Justin Andrew
670-664-3033/39/23
Fax 670-664-3066
csd@itecnmi.com

OHIO

Office of Strategic Research
Ohio Department of Development
P.O. Box 1001 (ZIP is 43266-0101)
77 High Street, 27th Floor
Columbus, OH 43215
Mr. Steve Kelley
614-466-2116
Fax 614-466-9697
skelley@odod.state.oh.us

OKLAHOMA

Oklahoma State Data Center
Oklahoma Department of Commerce
900 N. Stiles Avenue
Oklahoma City, OK 73104
P.O. Box 26980 (Mailing address)
Oklahoma City, OK 73126-0980
Mr. Jeff Wallace
405-815-5184
Fax 405-815-5163
Jeff_Wallace@odoc.state.ok.us

OREGON

Center for Population Research and Census
Portland State University
506 SW Mill
570J Urban
Portland, OR 97201
or P.O. Box 751
Mr. George Hough
503-725-5159
Fax 503-725-5162
houghg@pdx.edu

PENNSYLVANIA

Pennsylvania State Data Center
Institute of State and Regional Affairs
Penn State Harrisburg
777 West Harrisburg Pike
Middletown, PA 17057-4898
Ms. Sue Copella
717-948-6336
Fax 717-948-6754
sdc3@psu.edu

PUERTO RICO

Puerto Rico Planning Board
Minillas Governmental Center
North Building, 14th Floor
De Eiego Avenue Pda 22
P.O. Box 41119
Santurce, PR 00940-1119
Ms. Lillian Torres Aguirre
787-728-4430
Fax 787-724-3270
torres_1@jp.gobierno.pr

RHODE ISLAND

Rhode Island Department of Administration
Statewide Planning Program
One Capitol Hill
Providence, RI 02908-5873
Mr. Mark Brown
401-222-6183
Fax 401-222-2083
mbrown@planning.state.ri.us

SOUTH CAROLINA

Office of Research and Statistical Services
South Carolina Budget and Control Board
Rembert Dennis Bldg. Room 425
Columbia, SC 29201
Mr. Mike MacFarlane
803-734-3780
Fax 803-734-3619
mmacfarl@drss.state.sc.us

SOUTH DAKOTA

South Dakota State Data Center
Business Research Bureau
School of Business
University of South Dakota
414 E. Clark Street
Vermillion, SD 57069
Ms. Nancy Nelson, Director
605-677-5287
Fax 605-677-5427
nnelson@usd.edu

TENNESSEE

University of Tennessee-Knoxville
Center for Business and Economic Research
804 Volunteer Blvd.
102 Temple Court Building
Knoxville, TN 37996-4170
Ms. Joan Snoderly
865-974-5441
Fax 865-974-3100
jsnoderly@utk.edu

TEXAS

Texas State Data Center
and Office of the State Demographer
Institute for Demographic and
Socioeconomic
Research (IDSER)
College of Business
Univ. of Texas at San Antonio
6900 North Loop 1604 West
San Antonio, TX 78249-0704
Dr. Steve Murdock
210-458-6543
Fax 210-458-6541
steve.murdock@utsa.edu

UTAH

Governor's Office of Planning & Budget
Utah State Capital Complex, Suite E210
P.O. Box 142210
Salt Lake City, UT 84114-2210
Ms. Morgan Lyon Cotti
801-538-1038
Fax 801-538-1547
mlyon@utah.gov

VERMONT

Center for Rural Studies
207 Morrill Hall-UVM
Burlington, VT 05405
Mr. William "Chip" Sawyer
802-656-3021
Fax 802-656-4975
william.sawyer@uvm.edu

VIRGINIA

Virginia Employment Commission
703 East Main Street
Richmond, VA 23219
Mr. Don Lillywhite
804-786-7496
Fax 804-371-0412
dlillywhite@vec.state.va.us

VIRGIN ISLANDS

University of the Virgin Islands
Eastern Caribbean Center
No. 2 John Brewer's Bay
Charlotte Amalie
St. Thomas, VI 00802
Dr. Frank Mills
340-693-1027
Fax 340-693-1025
fmills@uvi.edu

WASHINGTON

Office of Financial Management
Forecasting Division
Insurance Building, 4th Floor
302 14th Avenue, SW
P.O. Box 43113
Olympia, WA 98504-3113
Ms. Yi Zhao
360-902-0592
Fax 360-664-8941
yi.zhao@ofm.wa.gov

WEST VIRGINIA

West Virginia Development Office
Capitol Complex
Building 6, Room 620
Charleston, WV 25305-0311
Ms. Delphine Coffey
304-558-4010
Fax 304-558-0362
dcoffey@wvdo.org

WISCONSIN

Department of Administration
Demographic Services Center
P.O. Box 8944
101 E. Wilson Street St. 10th Fl
P.O. Box 8944
Madison, WI 53708-8944
Mr. Robert Naylor
608-266-1927
Fax 608-267-6917
bob.naylor@doa.state.wi.us

WYOMING

Department of Admin. and Information
Economic Analysis Division
Emerson Building 327E
Cheyenne, WY 82002-0060
Dr. Wenlin Liu
307-777-7504
Fax 307-632-1819
wliu@missc.state.wy.us

Note: If you plan to publish any information from this address list, you should be aware that changes are made regularly. Please contact the Customer Liaison Office of the U.S. Census Bureau at 301-763-1305 for the latest listing. Visit the Census Bureau's home page at http://www.census.gov.

Appendix F.
Use of County Area Allocations for Selected Federal Pass-Through Assistance Programs by State

[For meaning of symbols, see text]

State and territory	Food Stamps (10.551)	National School Lunch Program (10.555)	Special Supplemental Food Program for Women, Infants, and Children (WIC) (10.557)	Handicapped Education— State Grants (84.027)	Rehabilitation Services— Basic Support (84.126)	Low Income Home Energy Assistance (93.568)	Social Services Block Grant (93.667)	Block Grants for Prevention and Treatment of Substance Abuse (93.959)
Alabama	A	A	A	A	C	A	A	A
Alaska	A	A	B	A	C	A	A	C
Arizona	A	A	A	A	A	A	C	C
Arkansas	A	A	A	A	C	A	A	C
California	A	A	B	A	C	A	A	A
Colorado	A	A	A	A	C	A	A	A
Connecticut	A	A	A	A	C	C	A	C
Delaware	A	A	C	A	C	C	A	A
Florida	A	A	A	A	C	A	B	C
Georgia	A	A	A	A	C	A	A	C
Hawaii	A	C	A	C	C	A	A	C
Idaho	A	A	A	C	C	A	A	A
Illinois	A	A	A	C	C	A	C	A
Indiana	A	A	A	C	C	A	A	C
Iowa	A	A	A	C	A	A	C	A
Kansas	A	A	A	C	C	A	A	C
Kentucky	A	A	A	A	C	A	A	C
Louisiana	A	A	A	A	C	A	A	C
Maine	A	A	A	C	A	A	A	A
Maryland	A	A	A	C	A	A	A	A
Massachusetts	A	A	A	A	C	A	A	C
Michigan	A	A	A	A	C	A	A	C
Minnesota	A	A	C	A	C	A	A	C
Mississippi	A	A	A	C	A	A	C	C
Missouri	A	A	A	A	C	A	C	A
Montana	A	A	A	A	C	A	A	A
Nebraska	A	A	A	A	C	A	A	C
Nevada	A	A	A	A	C	C	C	A
New Hampshire	A	A	A	A	C	A	A	A
New Jersey	A	A	A	C	A	A	C	A
New Mexico	A	A	A	C	A	A	C	A
New York	A	A	A	A	C	A	A	A
North Carolina	A	A	A	A	A	A	A	A
North Dakota	A	A	A	C	C	A	A	C
Ohio	A	A	A	A	A	A	A	C
Oklahoma	A	A	A	A	A	A	A	A
Oregon	A	A	A	A	C	A	C	A
Pennsylvania	A	A	A	C	C	A	A	A
Rhode Island	A	A	A	A	A	A	A	A
South Carolina	A	A	A	A	C	A	A	A
South Dakota	A	A	C	C	C	A	C	C
Tennessee	A	A	A	A	A	A	A	A
Texas	A	A	C	C	C	A	A	A
Utah	A	A	A	C	C	A	A	A
Vermont	A	A	A	C	C	A	A	C
Virginia	A	A	A	A	C	A	A	C
Washington	A	A	A	A	C	A	C	A
West Virginia	A	A	A	A	C	C	A	C
Wisconsin	A	A	A	A	C	A	A	A
Wyoming	A	A	A	C	A	A	A	A
American Samoa	C	C	C	C	C	C	C	C
Guam	C	C	C	C	C	C	C	C
Northern Mariana Islands	A	C	C	C	C	C	C	C
Puerto Rico	C	C	A	C	C	C	A	A
Virgin Islands	C	C	C	C	C	C	C	C

Coding key: A = Program data are allocated to all county areas. The distribution is based on data supplied by the state for all of its county areas.
B = Program data are allocated to all county areas. The distribution is based on data supplied by the state for most of its county areas. The U.S. Census Bureau estimated remaining county allocations.
C = All program data are allocated to state undistributed.