USER NOTE
CONSOLIDATED FEDERAL FUNDS REPORT
for Fiscal Year 2006

(Revised September 2008)

The Department of Education's program "Title I Grants to Local Educational Agencies" (Catalog of Federal Domestic Assistance (CFDA) program 84.010) has been updated with new funding data. This change affects tables containing grant data and involves an increase of roughly $3.8 million nationally from the amount that was originally published.

The Department of Health and Human Services' "Medical Assistance Program or Medicaid" (CFDA program 93.778) has been updated for the state of Maryland, affecting all 24 counties. This change affects tables containing grant data and involves a decrease of roughly $6.8 billion from the amount that was originally published.

The Department of Justice's program "Gang Resistance Education and Training" (CFDA program 16.737) has been updated with new funding data. This change affects tables containing grant data and involves an increase of roughly $17.6 million from the amount that was originally published.

The Department of Justice's program "Public Safety Officers' Benefits Program" (CFDA program 16.571) has been updated with new funding data. This change affects tables containing data for direct payments and involves an increase of roughly $23.5 million from the amount that was originally published.

The Department of Justice's program "Public Safety Officers' Educational Assistance" (CFDA program 16.615) has been updated with new funding data. This change affects tables containing data for direct payments other than for retirement and disability and involves a decrease of roughly $23.5 million from the amount that was originally published.

The Department of Agriculture's program "Denali Commission Grants and Loans" (CFDA program 10.858) has been updated for the state of Alaska. This change affects tables containing grant data and involves an increase of $1 million from the amount that was originally published.

The Office of Personnel Management provides a Geographic Distribution of the Estimated Government Share of Federal Employees' Group Life and Health Benefits Payments. These data have been updated for the states of Louisiana, Massachusetts, and Washington. This change affects tables containing data for direct payments other than for retirement and disability and involves a shift of roughly $331 million from Louisiana to Massachusetts as well as an increase of roughly $294 million for Washington from the amount that was originally published.

These changes are NOT represented in this PDF version of the publication, but are available via the Online Query System and downloads at <http://www.census.gov/govs/www/cffr.html>.

Consolidated Federal Funds Report for Fiscal Year 2006

State and County Areas

Issued April 2008

CFFR/06

U S C E N S U S B U R E A U

Helping You Make Informed Decisions

U.S. Department of Commerce
Economics and Statistics Administration
U.S. CENSUS BUREAU

ACKNOWLEDGMENTS

Jill O'Brien, Chief of the Federal Programs Branch, directed the preparation of this report. **Adrienne Oneto**, Assistant Division Chief for Special Statistics, Governments Division, provided general supervision for the prepration of this report.

Cathy Davis, **Diane Glaspie-Walker**, **Sue Jones**, **Elizabeth Mangold**, and **Alice Wimbish** assisted in the collection and review of Federal Assistance Award Data System data. **Michael Mashburn** served as principal data analyst and liaison with the federal reporting agencies. **Dawit Asmellash**, **Kenneth Beatty**, and **Scott Peterson** assisted as data analysts and liaisons with federal reporting agencies.

Robert Shellhouse and **Jennifer Phan** provided computer processing support for the Federal Assistance Award Data System. **Michael Freeman** and **Linda Huang** performed computer processing to generate the report data tables and downloadable files. **Joseph Bacon**, **Alison Cadden**, **David Kahwajy**, and **Andrew Post** coordinated Internet data dissemination via the Online Query System and Web site.

The Systems Support Division provided the table composition system. **Robert Joseph Brown**, Table Image Processing Systems (TIPS) Senior Software Engineer, was responsible for the design and development of the TIPS.

Catherine M. Raymond and **Elzie Golden** of the Administrative and Customer Services Division, **Francis Grailand Hall**, Chief, provided publications and printing management, graphics design and composition, and editorial review for print and electronic media. General direction and production management were provided by **Claudette E. Bennett**, Assistant Division Chief, and **Wanda Cevis**, Chief, Publications Services Branch.

Grateful acknowledgment is made of the cooperation of the federal government departments and agencies for providing information needed for this report.

For information regarding data in this report, contact Federal Programs Branch, Governments Division, U.S. Census Bureau, Washington, DC 20233. Telephone: 301-763-1565; E-mail: <govs.cffr@census.gov>.

Consolidated Federal Funds Report for Fiscal Year 2006

Issued April 2008

CFFR/06

State and County Areas

U.S. Department of Commerce
Carlos M. Gutierrez,
Secretary

John J. Sullivan,
Deputy Secretary

Economics and Statistics Administration
Cynthia A. Glassman,
Under Secretary
for Economic Affairs

U.S. CENSUS BUREAU
Steve H. Murdock,
Director

SUGGESTED CITATION

U.S. Census Bureau,
Consolidated Federal Funds Report for Fiscal Year 2006,
U.S. Government Printing Office,
Washington, DC, 2008

ECONOMICS
AND STATISTICS
ADMINISTRATION

Economics and Statistics Administration

Cynthia A. Glassman,
Under Secretary
for Economic Affairs

U.S. CENSUS BUREAU

Steve H. Murdock,
Director

Preston Jay Waite,
Deputy Director and
Chief Operating Officer

Thomas L. Mesenbourg,
Associate Director
for Economic Programs

C. Harvey Monk, Jr.,
Assistant Director
for Economic Programs

Vacant,
Chief, Governments Division

CONTENTS

Introduction v

Figures

1. Federal Government Expenditure, Per Capita Ranges by State: Fiscal Year 2006 xix
2. Federal Government Expenditure, Amounts and Percentages by Major Object Category: Fiscal Year 2006 xx
3. Federal Government Expenditure, Amounts and Percentages by Major Agency: Fiscal Year 2006 xx
4. Federal Government Expenditure, Annual Amounts by Major Object Category: Fiscal Years 1983–2006 xxi
5. Federal Government Expenditure, Per Capita Amounts by State, by Major Object Category: Fiscal Year 2006 xxii
6. Federal Government Expenditure, Annual Amounts by Major Agency: Fiscal Years 1983–2006 xxiii
7. Federal Government Expenditure, Per Capita Amounts by State, by Major Agency: Fiscal Year 2006 xxiv

Tables

1. Summary of Federal Government Expenditure by State and Outlying Area: Fiscal Year 2006 1
2. Federal Government Expenditure for Direct Payments for Individuals for Retirement and Disability, for Selected Programs by State and Outlying Area: Fiscal Year 2006 2
3. Federal Government Expenditure for Direct Payments Other Than for Retirement and Disability, for Selected Programs by State and Outlying Area: Fiscal Year 2006 3
4. Federal Government Expenditure for Grants, by Agency, by State and Outlying Area: Fiscal Year 2006 4
5. Federal Government Expenditure for Procurement Contracts, by Agency, by State and Outlying Area: Fiscal Year 2006 8
6. Federal Government Expenditure for Salaries and Wages, by Agency, by State and Outlying Area: Fiscal Year 2006 12
7. Federal Government Direct Loan Programs—Volume of Assistance Provided by State and Outlying Area: Fiscal Year 2006 18
8. Federal Government Guaranteed Loan Programs—Volume of Coverage Provided by State and Outlying Area: Fiscal Year 2006 . . 19
9. Federal Government Insurance Programs—Volume of Coverage Provided by State and Outlying Area: Fiscal Year 2006 20
10. Per Capita Amounts of Federal Government Expenditure, by Major Object Category, by State and Outlying Area: Fiscal Year 2006 . . . 21
11. Percent Distribution of Federal Government Expenditure, by Major Object Category, by State and Outlying Area: Fiscal Year 2006 . . . 22
12. Federal Government Expenditure for Defense Department and All Other Agencies by State and Outlying Area: Fiscal Year 2006 23
13. Historical Summary of Federal Government Expenditure by State and Outlying Area: Fiscal Years 1997 to 2006 24
14. State Rankings for Per Capita Amounts of Federal Government Expenditure: Fiscal Year 2006 30
15. Federal Government Expenditure by State and County Area: Fiscal Year 2006 31

Appendixes

A. County-Type Areas Without County Government A-1
B. Geographic Areas With More Than Four Congressional Districts . . . B-1
C. County Locations of State Capital Cities C-1
D. Consolidated Federal Funds Report Data Sources D-1
E. State Coordinating Agencies, State Data Center Program, U.S. Census Bureau E-1
F. Use of County Area Allocations for Selected Federal Pass-Through Assistance Programs by State F-1

Introduction

The Consolidated Federal Funds Report (CFFR) is a presentation of data on federal government expenditures or obligations in state, county, and subcounty areas of the United States, including the District of Columbia and U.S. Outlying Areas. CFFR contains statistics on the geographic distribution of federal program expenditures, using data submitted by federal departments and agencies. These data have been consolidated and tabulated in a standard format by the U.S. Census Bureau, under the auspices of the U.S. Office of Management and Budget, for presentation in publications and electronic form. The publications are:

- *Consolidated Federal Funds Report for Fiscal Year 2006 (State and County Areas)*
- *Federal Aid to States for Fiscal Year 2006*

Data also are available on CD-ROM and on the Internet. Information on publications and CD-ROMs appears in the section, "Availability of Data" at the end of this Introduction.

REPORT COVERAGE

The Consolidated Federal Funds Report (CFFR) covers federal government expenditures or obligations for the object categories listed below. For fiscal year 2006, amounts reported totaled $2.5 trillion for the direct expenditure or obligation categories, and $1.2 trillion for other federal assistance (loans and insurance programs):

- Retirement and disability ($739 billion)
- Other direct payments ($569 billion)
- Grants ($494 billion)
- Procurement contracts ($409 billion)
- Salaries and wages ($243 billion)
- Direct loans ($24 billion)
- Guaranteed or insured loans ($160 billion)
- Insurance ($1.1 trillion)

Dollar amounts reported under these categories can represent either actual expenditures or obligations. Users should be aware of the differences in this coverage, which varies in accordance with the data, as described later under "Table Descriptions and Data Sources" and in Appendix D. As a general guide, the grants and procurement data in this report represent obligated funds, while direct payments and salaries and wages represent actual expenditures (outlays). Data on loan and insurance programs generally represent the contingent liability of the federal government.

Certain categories of federal government spending are intentionally excluded from this report. These include such items as interest paid on federal government debt, travel expenses when not provided under procurement contract, and international payments and foreign aid. The financial activity of all federal government agencies is covered, with exceptions for those agencies that do not submit data to any of the federal statistical reporting systems that serve as sources of information for the CFFR. Conceptual or functional exclusions and the agencies not covered in CFFR are discussed below, under the heading "Amounts Excluded From CFFR Coverage."

SUMMARY OF METHODOLOGY

This is a consolidated report, developed by bringing together available statistics on federal government expenditures or obligations. The first phase of the CFFR program is to identify the available data sources. The following reporting systems and agencies are used as primary data sources:

- U.S. Department of Defense
- Federal Assistance Award Data System
- Federal Procurement Data System
- Office of Personnel Management
- U.S. Postal Service

In addition to these primary sources, several other federal agencies are requested to provide data, usually for selected programs (see section on "Table Descriptions and Data Sources" and Appendix D). Most of these are agencies that do not report under the requirements of the Federal Assistance Award Data System (FAADS).

Finally, selected data are from the information on payments to state or local governments reported by federal agencies for the U.S. Census Bureau's Federal Aid to States (FAS) survey. These data cover federal government grants that are not required to be reported in the FAADS, such as the federal government annual payment to the District of

Columbia. For more details about the roles played by FAADS and FAS in support of the CFFR, please see the following two sections, "Relationship to Federal Assistance Award Data System (FAADS)" and "Relationship to Federal Aid to States (FAS)."

All data submitted for the CFFR are assigned a program identification code, an agency identification code, and an object code. The program identification code format is patterned after the Catalog of Federal Domestic Assistance (CFDA) program number. For all data for which CFDA codes are available, the CFDA number is used for the program identification code. For all other data submissions, a unique code (or pseudo code) is assigned. For data that come through the FAADS, the same program identifiers are used in both FAADS and CFFR. Although not presented in this CFFR publication, the program identification code is contained in the CFFR data file available on the Internet and on CD-ROM.

The agency identification code assigned to each data record is the four-character Federal Information Processing Standards (FIPS-95) code issued by the National Institute of Standards and Technology. The two leftmost characters form a component data element, called the Treasury Agency Symbol (TAS), which is identical to the two-digit numerical code used in the budgetary process to identify major federal agencies. The rightmost two characters are unique agency identifiers.

The object code assigned to each data record submitted for the CFFR consists of two alphabetic characters to designate the broad object category of federal expenditure associated with each data record. These are the categories (retirement and disability, other direct payments, grants, procurement, salaries and wages, direct loans, guaranteed loans, and insurance) listed previously under "Report Coverage," and described in more detail below under "Table Descriptions and Data Sources."

Both the program identification code and the object code are used throughout the CFFR processing. For example, during the data edit and review stages, dollar amounts are tallied by program or object category for comparison with other sources of information on federal outlays. In addition, the object code becomes the primary basis for the table presentation in the CFFR publications (all grants data are grouped together, and so forth).

The work schedule employed by the Census Bureau in the collection and processing of Fiscal Year (FY) 2006 CFFR data can be described approximately as follows:

September 30, 2006	Federal FY 2006 ended.
July 15, 2007	Requests made for annual supplemental FY 2006 CFFR data sources. See below for discussion of differences between CFFR and FAADS data.
August 22, 2007	Received final FAADS data sources for the fourth quarter of FY 2006 (July 1–September 30, 2006).
September 04, 2007	Completed processing all FY 2006 fourth quarter FAADS data.
January 16, 2008	Received final annual supplemental FY 2006 CFFR data sources.
January 24, 2008	Completed processing all FY 2006 annual supplemental CFFR data.
February 27, 2008	Conducted final analytical research and prepared text, data tables, and appendices for publication copy and online data query system.
April 23, 2008	Release of data and report on the Census Bureau's Web site: <www.census.gov/govs/www/cffr.html>.
April 23, 2008	Release of printed publication, *Consolidated Federal Funds Report for Fiscal Year 2006.*

The processing of all data submitted by federal agencies for the CFFR involves the five steps detailed below. Exceptions are detailed later under "Table Descriptions and Data Sources" and in Appendix D.

1. Verification of edit totals requires comparing dollar amounts and record counts actually submitted with totals provided on transmittal documentation from each federal agency. Since most submissions are via Internet, this process involves ensuring that the electronic files are in the prescribed format. Any discrepancies are brought to the attention of the submitting agency and corrections are made as needed.

2. Verification of geographic coding is applied to those submissions received electronically. Since data from the different sources often are submitted on the basis of different geographic coding, a frequent additional step in CFFR processing is to convert all data records to standard geographic designations. The details of geographic coding for the CFFR are described later in the section "Geographic Presentation and Coding."

3. For purposes of review, data from each agency are sorted by program identification code and geographic unit. This enables review tables to be produced showing data by state, county, or subcounty area for each federal program or object category. At this stage, a national total of federal program amounts in the CFFR is compared to totals for the same programs that appear in other data sources, such as the CFDA and the appendix to the federal budget. Multiyear data also are reviewed by program or object category for unusual changes at the national, state, county, and subcounty levels. In this manner, patterns of federal government spending for any category, such as Department of Defense salaries and wages, are reviewed. This phase of processing is thus concerned with review and verification of dollar amounts by agency program, object category, and geography. Corrections are made as needed, based upon consultation with the federal agency submitting the original data.

4. Data records are combined so that only one record exists for each unique combination of geographic code, program identification code, agency code, and object code. Even though multiple grant awards may have been made under a single program to any given geographic area, they are all combined into a single record for the fiscal year. If, for example, ten Community Development Block Grants are awarded to New York City during fiscal year 2006, they are combined into a single record for Community Development Block Grants funding within New York City. Combining like data records in this manner is the final step in processing each individual CFFR submission or data file.

5. All data files are then merged together to form a consolidated CFFR file. This enables the compilation of total federal expenditure or obligation by object category, geographic area, program code, or agency code. These data are reviewed and compared with prior year data, and adjustments are made where appropriate.

This final data file contains records in geographic detail only. County, state, or United States total records are not part of the CFFR data file. Nor are summary totals by object category actually contained in the data file. All of these summary records are tallied during preparation of the tables in the CFFR. In this way, totals published in the CFFR represent summations of the more detailed data contained in the CFFR data file.

Table preparation also entails processing the CFFR data file in conjunction with the CFFR geographic reference file. The data file contains all information associated with the federal program or object category of spending being reported. The geographic reference file contains all pertinent information concerning the government unit for which data are published. This information includes the state, county, and municipal/township name, the 2006 population, the congressional districts, and all associated geographic coding.

RELATIONSHIP TO FEDERAL ASSISTANCE AWARD DATA SYSTEM (FAADS)

The Federal Assistance Award Data System (FAADS) is a quarterly report of financial assistance awards made by each federal agency. Coverage includes most (but not all) grants, direct payments to individuals and others, insurance, and loans. Data submitted by federal agencies for the FAADS serve as the source for most of the statistics in this publication. The FAADS does not provide information on either salaries and wages or procurement contracts. All CFFR data not obtained through the FAADS are otherwise obtained from federal agencies.

The Office of Management and Budget selected the Census Bureau as executive agent, responsible for operating the FAADS. Data on financial assistance awards are submitted quarterly by federal government agencies. The Census Bureau collects these data and combines them to form a single quarterly compilation of federal government financial assistance awards. Each quarterly data set is distributed to the Congress and to state governments. In addition to grant awards, the FAADS program covers direct payments to individuals (such as retirement benefits), direct payments for specified use (such as food stamp awards), cooperative agreements, guaranteed loans, direct loans, and insurance programs of the federal government. All financial assistance awards in the FAADS are identified by a Catalog of Federal Domestic Assistance (CFDA) program number (or a pseudo code, if a CFDA number is unavailable).

For grants, the FAADS data represent the federal obligation incurred at the time the grant award transaction is obligated. The amounts reported do not represent actual expenditures, since obligations in one time period may not result in outlays during the same time period. Moreover, initial amounts obligated may be adjusted at a later date, either through enhancements or deobligations. These deobligations may appear in the CFFR data as negative amounts. Users should be aware of what these amounts represent and use care in interpreting such data.

For fiscal year 2006, CFFR derived data from the FAADS by summing the four quarterly reports that covered financial assistance awarded between October 1, 2005, and September 30, 2006. All program awards in FAADS are reported by state, county, and usually, city of recipient. Submitting agencies use either FIPS-55 geographic codes for states, counties, and places, or General Services Administration worldwide location codes.

RELATIONSHIP TO FEDERAL AID TO STATES (FAS)

The publication *Federal Aid to States for Fiscal Year 2006* (FAS) presents state-by-state distributions of federal government expenditures for grants to state and local governments only. In the CFFR, federal grants generally represent obligations (not expenditures or outlays), and include grants to nongovernmental recipients, in addition to payments to state and local governments. Grants are presented in Table 4 of this report.

The *Federal Aid to States* report generally covers actual federal grant outlays to state and local governments, by agency and program. Data reported in the FAS are submitted to the Census Bureau in accordance with OMB Circular A-11 and the Census Bureau's annual *Federal Aid to States* reporting guidelines. Such data were previously collected and published annually by the Division of Government Accounts and Reports, Fiscal Service, Bureau of Government Financial Operations, U.S. Department of the Treasury. Prior to 1983, these data were published in the annual Department of the Treasury report *Federal Aid to States.*

During the years 1981–1997, Table 2 of the Census Bureau's publication, *Federal Expenditures by State*, (FES) provided statistics equivalent to those found in the Treasury Department's FAS series (ending in 1982) and in the Census Bureau's FAS series (beginning in 1998). In addition, the other tables of the FES series (discontinued after 1997) published statistics on salaries and wages, direct payments for individuals, procurement, and other programs. These other statistics are now being published as part of the CFFR series.

To the extent possible, the data on grants to state and local governments in FAS are reconciled with amounts in the federal budget. The definitions applied in the budget for grants to governments serves as the basis for reporting in the FAS publication. Users should consult the introductory text in the FAS publication for a detailed explanation of the grants data that appear in that report.

There are several differences between the FAS report and the CFFR report:

1. The FAS report generally covers federal grant outlays or expenditures, whereas grants data in the CFFR generally cover obligations, which may or may not result in actual expenditures. Obligations that do not result in expenditures may become deobligated. Deobligations are shown as negative amounts in the data.

2. The FAS report covers only grants to state and local governments, whereas the grants data in the CFFR include all grants, regardless of whether the recipient is a government entity. The CFFR provides data on several other categories of federal funds, while the FAS provides information only on grants.

3. The level of geographic detail for which data are shown is different. The FAS report distributes data only on a state-by-state basis, while the CFFR report contains state and county area information. (The CFFR database also contains data at the subcounty, place level.)

4. The data on Federal Emergency Management Agency (FEMA) payments under the Disaster Assistance Program also vary. In the CFFR, these payments are classified as grants, while in the FAS report, individual assistance payments under this program are excluded from the grants data. The grants versus direct payments data are not available at the substate level.

TABLE DESCRIPTIONS AND DATA SOURCES

Appendix D lists the data sources used for the CFFR, arranged by major category of federal government expenditure or obligation. The table descriptions that follow include explanations of the coverage, conceptual basis for reporting (expenditures versus obligations), geographic basis for reporting, and other information important for interpreting the data in the CFFR. The use of the term FIPS geographic codes in the following text refers to the Federal Information Processing Standards codes maintained by the National Institute of Standards and Technology, U.S. Department of Commerce.

Table 1: Total Expenditure

All amounts in Table 1 are aggregates from data included in Tables 2–6. Data are rounded to millions of dollars. Total expenditure does not include data on contingent liabilities (loans and insurance), which are separately listed in Tables 7–9.

Table 2: Retirement and Disability

In the CFFR, data covering federal government direct payments are separated into two object categories: direct payments for retirement and disability benefits (Table 2), and all other direct payments (Table 3). Retirement and disability programs include federal employee retirement and disability benefits, social security payments of all types, selected Veterans Administration programs, and selected other federal programs (see Appendix D).

Both the FAADS and the Catalog of Federal Domestic Assistance (CFDA) categorize direct payments in a different manner from the CFFR. Both the FAADS and the CFDA subdivide direct payments into the two subcategories, "Direct Payments for a Specified Use" and "Direct Payments with Unrestricted Use." Neither subdivision is recognized in the CFFR. The CFFR instead subdivides direct payments into three object types: object code DR for "Retirement and Disability Payments to Individuals," object code DO for "Other Direct Payments for Individuals," and object code DX for "Direct Payments Other than for Individuals." Only object code DR is presented in Table 2. Object codes DO and DX are presented in Table 3.

The CFDA defines "Direct Payments for a Specified Use" as "Financial assistance provided directly to individuals, private firms, and other private institutions to encourage or subsidize a particular activity by conditioning the receipt of assistance on a particular performance by the recipient. This does not include solicited contracts for the procurement of goods and services for the federal government." The FAADS similarly defines "Direct Payments for a Specified Use" as "a subsidy or other nonreimbursable direct financial aid."

The CFDA defines "Direct Payments With Unrestricted Use" as "Financial assistance provided directly to beneficiaries who satisfy eligibility requirements with no restrictions imposed on the recipient as to how the money is spent. Included are payments under retirement, pension, and compensation programs." The FAADS defines "Direct Payments With Unrestricted Use" with such examples as "retirement, pension, veterans benefits, etc."

Except as indicated below, data in Table 2, Retirement and Disability, are compiled from amounts reported by the FAADS. Reported amounts represent obligations of federal funds during the fiscal year. Direct payments for individuals are shown by state and county area only, in accordance with the reporting requirements of the FAADS. The following retirement and disability direct payment programs are not available from the FAADS and are obtained from other data sources.

1. Military retirement benefits data are supplied by the Department of Defense, along with that agency's data on military payroll. Amounts represent actual expenditures during the fiscal year. Coverage includes recurrent benefit payments, as well as permanent and temporary disability payments. Data are provided by state and county area of recipient.

2. Included in the amounts shown for civilian retirement benefits are benefits for retired uniformed U.S. Coast Guard personnel, for which data were obtained from that agency. Coverage includes taxable benefits financed by employer or general fund contributions. Amounts are reported by home residence address of the beneficiary and are available only at the state level. Retired civilian employees of the Coast Guard are excluded from these data, but included in data from the Office of Personnel Management (OPM).

3. Federal civilian employee retirement and disability payments are from the Center for Retirement and Insurance Services (CRIS), OPM. Amounts include expenditures for all periodic annuity, survivor annuity, lump sum death claims, and withdrawals. Administrative expenses and funds transferred to other retirement systems are excluded.

   Retirement benefits for federal civilian employees also include data for former Postal Service employees. Note that the amounts reported by OPM include payments from employee contributions. No data covering the payments associated only with employer contributions, earnings on investments, or other nonemployee financed amounts could be obtained.

   The OPM data represent an estimated geographic distribution of actual fiscal year 2006 disbursements. The methodology used by OPM is based on proportionate calendar year-to-date annuity disbursements through September 30, 2006. The calendar year-to-date data are accumulated by ZIP Code, and proportionate shares are then applied against the actual total of fiscal year 2006 disbursements. ZIP Codes reflect recipient location except for payments made via electronic funds transfer, which reflect correspondence ZIP Code.

   Like other data submitted on the basis of ZIP Codes, these data are converted to state and county areas using standard methodology.

4. Pension plan termination insurance payments reflect benefits paid by the Pension Benefit Guaranty Corporation (PBGC) under the Pension Plan Termination Insurance Program (CFDA program 86.001). Data include only those payments made directly by the PBGC. Amounts paid by interim custodians such as banks or other financial institutions are not reported. The data submitted by the PBGC are geographically distributed by postal ZIP Code and converted to county level data for the CFFR.

5. Payments to retirees and other beneficiaries from the U.S. Public Health Service, Commissioned Corps, are reported by that federal agency. Amounts are reported by mailing address (ZIP Code) of the beneficiary and converted to county level data by the Census Bureau.

6. Data for benefit payments to retirees from the National Oceanic and Atmospheric Administration (NOAA) Commissioned Corps are from the U.S. Coast Guard, Pay and Personnel Center. Amounts are reported by home residence address of the beneficiary and are available only at the state level.

7. The U. S. Department of State's Foreign Service Officers' retirement system provided data on fiscal year 2006 benefit payments. These are reported geographically by ZIP Code and converted to county level data by the Census Bureau.
8. The Tennessee Valley Authority reported benefit payments to retirees by state, county area, and ZIP Code. Amounts are assigned according to the ZIP Code of the financial institution receiving the benefit payment.
9. Federal Employee Workers' Compensation payments are from reports submitted by the U.S. Department of Labor, Employment Standards Administration, Office of Workers' Compensation Programs, for the FAADS. Amounts for fiscal year 2006 reflect actual payments, with the state-and-county distribution based on the ZIP Code of the recipient's place of residence.

   Data on social security and supplemental security income (SSI) payments come from reports submitted by the Social Security Administration for the FAADS. All amounts reflect obligations during the fiscal year, with the state-by-state distribution estimated. All amounts are reported by recipient location. Excluded from the amounts reported are payments to recipients in foreign countries. The amounts shown under the SSI program exclude any state government shares administered by the federal government.

Table 3: Other Direct Payments

Programs classified as other direct payments in Table 3 include two CFFR object categories. The first object category (code "DO") is direct payments for individuals, other than for retirement and disability. The second object category (code "DX") is direct payments, other than for individuals. The first object category contains far more expenditure than the second object category. For convenience of presentation, these two object categories are combined in the CFFR publication, but are available separately in the CFFR database. (See text under the "Table 2" heading above for further information about the subdivisions of the "Direct Payments" category.)

Amounts shown in Table 3, Other Direct Payments, come from the FAADS, except for those programs listed below or in Appendix D. These amounts generally represent obligations incurred during the fiscal year. The four quarterly FAADS data sets are consolidated to obtain fiscal year totals. Direct payments for individuals are reported by state and county area only.

Excess earned income tax credits represent federal government payments during calendar year 2006 for tax year 2005. Information is from the Department of the Treasury, Internal Revenue Service, Statistics of Income Division. Amounts reflect only the excess earned income tax credits actually refunded. Aggregate figures by state are reported. No substate detail is available.

Crop Insurance data on the amount of indemnity payments (claims) and premium subsidies are provided by the U.S. Department of Agriculture. Coverage includes the claims paid directly by the federal government to farmers, and premium subsidies to private insurers. Federal indemnity payments to private insurance carriers are not reported. Amounts reflect the resident county of the claimant for direct payment, or location of county of the private carrier for premium subsidies. Data reflect actual expenditures during fiscal year 2006.

FEMA provides county level data for payments under the National Flood Insurance program. Amounts represent claims and adjustor expenses.

Legal Services Corporation expenditures data are from that agency. The Legal Services Corporation payments represent annualized grants and contracts, by state, made by this agency from the subsidy it receives from the federal government.

U.S. Postal Service expenditures for current operations, other than procurement and salaries and wages, are provided by the Postal Service as part of that agency's total submission for CFFR. Data are provided by state and county area, with the distribution based on the methodology described later for Postal Service salaries and wages.

Data for the federal government (employer) share of premiums on federal employee life and health insurance are from OPM, Center for Retirement and Insurance Services. All expenditures for life and health insurance premiums are assigned to the "state undistributed" level of geography. For both the life and health insurance programs, the amounts reported represent only the employer (federal government) share of the premiums.

The U.S. Department of Education reports fiscal year 2006 payments under the Federal Family Education Loan program. Amounts under the other direct payments for individuals category include interest subsidies. Amounts under the direct payments, other than for individuals, category include default payments, advances, and administrative cost allowances for guarantee agencies.

Food Stamp program data are supplied by the Department of Agriculture for the FAADS. Amounts reflect the actual value of benefits awarded, by state, during the fiscal year. Figures may differ slightly from amounts representing the value of benefits redeemed or processed through the Federal Reserve System.

Statistics on federal expenditures for unemployment compensation are compiled from information obtained from the Department of Labor. Amounts reported include all benefit payments made from the Unemployment Compensation Trust Fund, regardless of the source of funding for the payments. Thus, amounts reported include regular and extended benefits to unemployed workers, and benefits to

ex-civilian and ex-military federal employees. Prior to 1989, only benefit payments financed by the federal government were included in this publication.

The Office of Justice Programs provides data for payments under the Public Safety Officers' Benefit Program (CFDA 16.571) of the U.S. Department of Justice.

Medicare data are reported by the U.S. Department of Health and Human Services for the FAADS. All amounts reflect obligations during the fiscal year, with the state-by-state distribution estimated. All amounts are reported by recipient location. Excluded from the amounts reported are payments to recipients in foreign countries.

Table 4: Grants

The grants category in the CFFR combines two grants categories listed in the CFDA and four grants categories found in the FAADS. The CFDA distinguishes two categories of grants: Formula Grants and Project Grants. The FAADS subdivides Formula Grants into two further categories: Block Grant and Formula Grant. The FAADS also subdivides Project Grants into two further categories: Project Grant and Cooperative Agreement.

The CFDA defines "Formula Grants" as "Allocations of money to states or their subdivisions in accordance with a distribution formula prescribed by law or administrative regulation, for activities of a continuing nature not confined to a specific program." The CFDA defines "Project Grants" as "The funding, for fixed or known periods, of specific projects or the delivery of specific services or products without liability for damages for failure to perform. Project grants include fellowships, scholarships, research grants, training grants, traineeships, experimental and demonstration grants, evaluation grants, planning grants, technical assistance grants, survey grants, construction grants, and unsolicited contractual agreements." No further definitions are provided in the FAADS or FAS.

The principal source of the grants data in the CFFR is the information submitted quarterly for the FAADS. For grants, the FAADS data represent the federal obligation incurred at the time the grant is awarded. The grants data from FAADS that are carried forward to the CFFR total about 98 percent of all grants reported. (See section above, "Relationship to Federal Assistance Award Data System (FAADS)" for further information about FAADS.)

The remaining grants data for the CFFR are from data submitted to the Census Bureau pursuant to the annual Federal Aid to States (FAS) survey, and OMB Circular A-11. These submissions are required annually of all federal government agencies that make payments to state or local governments. Selected grant programs data are obtained from the Federal Aid to States (FAS) database to ensure comprehensive coverage in the CFFR. FAS data are available only at the state area level of reporting. (See section above, "Relationship to Federal Aid to States (FAS)" for further information about FAS.)

Table 5: Procurement

Statistics in Table 5, covering federal government procurement contracts, are provided by the U.S. Postal Service (USPS) for Postal Service procurement and by the Federal Procurement Data Center (FPDC) within the General Services Administration for procurement actions of nearly all other federal agencies, including the U.S. Department of Defense. Data on the procurement contracts of the Federal Aviation Administration (FAA) are obtained directly from that agency.

Amounts provided by the USPS represent actual outlays for contractual commitments, while amounts provided by the FPDC represent the value of obligations for contract actions, and do not reflect actual federal government expenditures. In general, only current year contract actions are reported for data provided by the FPDC; however, multiple-year obligations may be reflected for contract actions of less than 3 years' duration.

The FPDC collects procurement statistics on a quarterly basis from most federal government departments and agencies, and provides these data according to the place of performance rather than the location of the prime contractor. Excluded from the procurement totals reported are the amounts for the judicial and legislative branches of government and most intergovernmental transfers of funds. Also excluded from the totals are amounts for procurement in foreign countries. Also, certain Department of Defense contracts are classified with respect to location of performance. Such amounts are reported as "U.S. undistributed."

Procurement data awarded by the USPS include all outlays made under formal contractual agreements. The FPDC data include contractual actions for construction, purchases of equipment, and other purchases of tangible items by the federal government. Also included with the FPDC data are contractual actions for services often not generally associated with procurement, such as the purchase of utilities, building leases, and other services entered into via contractual agreement.

Procurement data provided by the FPDC are distributed according to place of performance, as designated by FIPS state/county/place geographic coding. These geographic codes are matched against the government unit codes comprising the geographic basis for the CFFR, and assigned to any units where a match is found. Unmatched data records are distributed to "balance of county" represented by the state/county portion of the FIPS geographic code. (For those FPDC data records submitted only with a state/place code, a county code is first assigned via a geographic conversion file.)

Government "purchase card" data have also been included this year, and prior year data back to fiscal year 1993 have been revised to include this item. In order to improve data

accuracy and avoid duplicate counting, FPDC has instituted new reporting features that specifically identify purchase card transactions as either small "micro-purchases" or traditional contract payments that utilize the purchase card.

Table 6: Salaries and Wages

Amounts reported for federal government salaries and wages are from five sources: the Department of Defense, the Postal Service, the Federal Bureau of Investigation, the U.S. Coast Guard (previously within the U.S. Department of Transportation and now a part of the U.S. Department of Homeland Security), and the Office of Personnel Management. All amounts represent outlays during the federal government's fiscal year.

The Defense Department provides information on military payrolls, with separate amounts for active military and inactive military (Reserve and National Guard). These data are from the Directorate for Information Operations and Reports of the Washington Headquarters Services, Department of Defense. (Note that salaries and wages data covering civilian employees of the Defense Department are from the Office of Personnel Management, as described below.) The submission from the Defense Department is an electronic file containing data records that are distributed using FIPS geographic codes for states and counties.

Amounts reported represent estimates of fiscal year outlays by state and county and include gross compensation. This covers salaries and wages, housing allowances, and, in general, all other personnel compensation, except retired military pay, which is reported in Table 2 under the separate category, retirement and disability direct payments for individuals. Other features of the Department of Defense salaries and wages include:

1. Amounts for military personnel stationed overseas are excluded from totals.
2. Salaries and wages for inactive personnel refer to military Reserve and National Guard payroll.
3. Amounts reported reflect the place of employment (duty station) rather than home residence.

Salaries and wages data for U.S. Postal Service employees are provided by the U.S. Postal Service. Amounts represent actual outlays during the fiscal year, but with the national total distributed among the states and counties on an estimated basis. Estimates are derived by calculating the "per employee" payroll cost and applying this cost to each postal facility based upon the number of employees. The Postal Service data are geographically distributed based upon place of employment (postal facility), rather than place of residence. Data records are submitted in an electronic file and contain FIPS state and county area codes.

Statistics on salaries and wages for uniformed employees of the U.S. Coast Guard are reported by the U.S. Coast Guard, now a unit of the Department of Homeland Security. Data are reported by ZIP Code, for the place of employment. Amounts are then aggregated by county area.

Salaries and wages for all other federal employees are from the Office of Personnel Management. Coverage includes all other federal civilian employees (excluding the Central Intelligence Agency, Defense Intelligence Agency, and the National Security Agency) employed in the United States and the outlying areas. Data are reported separately for each major federal agency. The data include:

- Basic annual salaries
- Premium pay (overtime, night differential, cost of living allowances, station allowances, holiday pay, and any retroactive pay, but excludes lump sum pay for annual leave)
- Lump sum payments (for annual leave)

OPM national totals represent actual expenditures or outlays during the fiscal year. The geographic distribution of these amounts by state (or outlying area) and county are estimated, based upon place of employment. The following assumptions apply for the OPM estimation procedures:

1. The basis for the geographic distribution is place of employment, using data on salary and employment distributions from the Office of Personnel Management's (OPM) Central Personnel Data File (CPDF) as of May 1, 2007. Data are geographically prorated to total fiscal year payroll and payment data from the SF 113-A, "Monthly Report of Federal Civilian Employment."
2. Estimated payroll data are produced at the state, county, and outlying area levels only.
3. Payroll data are allocated to states, counties, and outlying areas based partly on estimates. The estimates assume that premium pay and lump sum payments as well as part-time and intermittent pay are proportional to the salaries of full-time federal civilian employees (both defense and nondefense) in the counties and outlying areas.
4. Judicial pay is estimated using the above assumption with the exception of the Supreme Court of the United States whose SF 113-A pay is added to the District of Columbia's nondefense payroll.

The methodology used to estimate the geographic distribution of salaries and wages data involves the following steps:

1. Actual expenditures for salaries and wages are obtained from the SF 113-A. Salary and wage data on the SF 113-A are total expenditures (including basic,

premium, and lump sum payments) for all federal civilian employees. These data are not reported by state and county on the SF 113-A.

2. From OPM's CPDF and agency survey data, (Tennessee Valley Authority) aggregate basic salaries for full-time employees only are computed for each county, each outlying area, total U.S., and total outlying areas. Based on these aggregate basic salaries, percentages are computed for both Department of Defense and all other agencies. These percentages determine each county's and outlying area's proportion of the total (U.S. and outlying areas) full-time salaries.

3. The percentages referenced above are applied to SF 113-A agency payroll data for the U.S. and outlying areas to estimate actual expenditures in counties and outlying areas. State and outlying area totals are obtained by aggregating estimated actual expenditures in counties and outlying areas, respectively.

4. The total U.S. payroll for the Judicial Branch was available, although the distribution by geographic area was not; only their payroll for the District of Columbia was available. Therefore, the remainder of the U.S. payroll for the Judicial Branch is in the "Undistributed" category.

Tables 7–9. Direct Loans, Guaranteed Loans, and Insurance

The CFDA defines "Direct Loans" as "Financial assistance provided through the lending of federal monies for a specific period of time, with a reasonable expectation of repayment. Such loans may or may not require the payment of interest." The CFDA defines "Guaranteed/Insured Loans" as "Programs in which the federal government makes an arrangement to indemnify a lender against part or all of any defaults by those responsible for the repayment of loans." The CFDA defines "Insurance" as "Financial assistance provided to assure reimbursement for losses sustained under specified conditions. Coverage may be provided directly by the federal government or through private carriers and may or may not involve the payment of premiums." The FAADS and CFFR use the same categories and provide no separate definitions.

All data on loans and insurance programs of the federal government, with the exception of data on flood insurance and student loan programs, come from the FAADS. Guaranteed loans, direct loans, and insurance are reported in the FAADS by state and county area, or by state, county, and place. Data on the Federal Family Education Loan program (CFDA number 84.032) are not reported for the Federal Assistance Award Data System, and are obtained separately from the Department of Education. National Flood Insurance data (CFDA number 97.022), reflecting insurance in force on September 30, 2006, are from FEMA, Department of Homeland Security.

Loan and insurance program amounts in Tables 7-9 reflect the volume of loan or insurance activities. These amounts represent either direct loans made to certain categories of borrowers, or the federal government contingent liability for loans guaranteed and direct insurance against loss.

Loans and insurance data do not represent actual expenditures associated with the loan or insurance programs. Any actual outlays under these programs, such as insurance claims paid by the federal government, appear in the direct payments categories in the CFFR. Federal government contingent liability can vary by program, and caution should be used in comparing one federal loan or insurance program to another, or in interpreting the data presented to reflect actual federal outlays over time. The following also should be noted:

1. Amounts guaranteed or insured do not necessarily represent future outlays.

2. All amounts reflect the dollar value of loans or insurance coverage provided during the fiscal year, and not the cumulative totals of such activity over the life of the program.

3. Direct loans are not reported on a net basis, as in the federal budget, but rather are shown in terms of total amounts loaned.

4. Programs otherwise similar can vary in the share of the total liability that the federal government guarantees or insures. Certain veterans guaranteed loan programs are guaranteed only up to a stated maximum dollar value, for example. In these cases, the federal government contingent liability is less than the total value of the loan or insured policy agreement.

Tables 10–11: Miscellaneous Calculations

Per capita federal expenditure amounts in Table 10 are computed using resident population as of July 1, 2006.

Percentage distributions of federal expenditures in Table 11 are computed based on U.S. totals in the same category.

Table 12: Defense Department and All Other Agencies

The Defense Department and other agency expenditure amounts in Table 12 are computed from data in Tables 2 through 6. Figures for all Department of Defense agencies are tallied to arrive at a total for Department of Defense expenditures. This total is then netted from the grand total of federal government expenditures, and the residual categorized as nondefense expenditures. This procedure is followed for each state and outlying area. The defense/nondefense totals are then used to compute per capita and percent distribution amounts, using the procedure described above for Tables 10 and 11.

Data in the column on U.S. Department of Energy defense-related activities are from the Department of Energy, Office of the Deputy Administrator for Defense Programs. These data represent defense-related atomic energy activities, and are presented on an exhibit basis only. Since the data are for the Department of Energy, they are included in the columns for "All other federal agencies," rather than Department of Defense.

Table 13: Historical Summary

The CFFR has been published annually since fiscal year 1983. The data in Table 13 represent summary totals, by state and object category, of covered federal expenditures from fiscal years 1997 to 2006. Amounts shown include revisions to originally published figures, where applicable. These revisions are made where errors existed in the original data, or where federal programs have been reclassified to another object category of expenditure.

Table 14: State Rankings

Per-capita rankings in Table 14 are derived from per-capita figures shown in Table 10. The District of Columbia and the outlying areas are excluded from the rankings.

Table 15: County Areas

The summary federal expenditure data in Table 15 are by state and county area. State areas include the 50 states, the District of Columbia, and the Outlying Areas of American Samoa, Federated States of Micronesia, Guam, Republic of the Marshall Islands, Commonwealth of the Northern Mariana Islands, Republic of Palau, Commonwealth of Puerto Rico, and the U.S. Virgin Islands. County areas include both counties and county equivalent areas. Examples of county equivalent areas include county areas with no county government and municipal governments that are independent of any organized county. Coverage includes all object (or use) categories of federal government expenditure.

The basis for the geographic distribution in the CFFR varies according to the object category and the data source. These sources are detailed above in the table descriptions and in Appendix D. The following general guidelines apply:

- Grants-location of initial recipient
- Salaries and wages-place of employment
- Procurement-place of performance
- All other object categories-recipient location

For grants, users should note that some dollar amounts appear at the state capital county areas. This reflects the coding of grants to the state governments, even when such grants represent payments that are subsequently passed through to local jurisdictions, or represent programs that are spread out over all areas of the state in terms of financial impact. Appendix C lists the state capital cities and their respective county areas. Most large-volume grant programs involve a direct federal-to-state transfer of aid, which the state governments subsequently redistribute. Data for several of these grant programs are treated differently in the CFFR as described in the section below, "Estimates for Substate Grant Distribution." As indicated in that section, CFFR data for several grant programs are distributed by county of final recipient, rather than initial recipient, as reported in the FAADS.

Included in the geographic listings are the terms "U.S. undistributed" and "state undistributed." These are used for data that were reported without specific geographic designations for the state or county.

The congressional districts shown in the CFFR reflect the districts of the 109th Congress. For those states that have only one at-large representative, the congressional district is shown as "00."

As indicated previously and explained in detail under "Table Descriptions and Data Sources," dollar amounts reported can reflect expenditures or obligations. In some cases, dollar amounts shown will be negative. Such amounts reflect deobligations of financial assistance that had been previously awarded, and generally appear in the grant object category.

GEOGRAPHIC PRESENTATION AND CODING

Background

The CFFR program calls for reporting by state (and outlying area), county (or county equivalent) and municipality. At the subcounty level, the term municipality indicates any subcounty unit of general local government. For this reason, the geographic basis for presentation in the CFFR is the government classification system developed by the Census Bureau in its census of governments program.

This report presents data by state and county area. The District of Columbia and the Outlying Areas of American Samoa, Federated States of Micronesia, Guam, Republic of the Marshall Islands, Commonwealth of the Northern Mariana Islands, Republic of Palau, Commonwealth of Puerto Rico, and the U.S. Virgin Islands are included. In addition to county areas, municipal governments that are independent of any organized county are included here as county equivalent areas. Appendix A contains a listing of these municipalities.

Government Units

According to the 2002 Census of Governments, there were 87,576 government units in the United States (excluding outlying areas and Indian tribes). In addition to the federal government and 50 state governments, there were 87,525

local governments, distributed as follows:

County	3,034
Municipal	19,429
Township	16,504
School district	13,506
Special district	35,052

Exact definitions of government units are available in Volume 1, Number 1 of the 2002 Census of Governments, Government Organization. That publication describes the structure and organization of state and local governments throughout the nation. The general local governments that define the universe for this publication are those in existence (active and incorporated) as of June 2002. This count includes all known governments in the 50 states and the District of Columbia, but excludes outlying areas and Indian tribes. All such governments are covered in the Governments Integrated Directory, the Census Bureau's file of all active government units in the nation.

The CFFR contains data by state, county, and subcounty area, making use of government units to represent geographic areas. For states and outlying areas, government jurisdictions have fixed, stable boundaries that correspond to well-defined geographic areas. For county and subcounty government units, however, there can be significant differences between the concept of government unit and a specified geographic area.

Where county governments exist, they correspond to generally accepted county geographic boundaries. However, many areas of the United States lack county government. Organized county governments are not found in Connecticut and Rhode Island, as well as in some outlying areas, and the District of Columbia. Numerous cities, such as Baltimore, MD (which is not located within a county government area), and San Francisco, CA (which is a consolidated city/county government), also exist independent of any county government.

County-equivalent areas are included in the CFFR as if they were legitimate counties to ensure consistency in the geographic presentation of the data. A complete listing of these areas can be found in Appendix A.

It is important to note that the CFFR covers federal government payments to all types of recipients—both government and other—located in the geographic areas over which these governments have jurisdiction. For example, the federal payments to the New York City area could represent monies allocated to the city government, a private company located in the city, or a private citizen residing in the city. No attempt is made in the CFFR to provide information on the recipients (individually or by type) of federal money. For most programs, information on recipients and recipient types (and other details) can be found in the FAADS.

All funds received within a given municipality are assigned to only one county, even when the municipality exists in more than one county. In most cases, the effect of this assignment on the statistical presentation of the data is negligible. However, users should be aware of this treatment, particularly if using data for one of these multi-county jurisdictions.

The government structure of New York City deserves special mention. Classified for census purposes as a municipality, the city actually comprises five county equivalent (borough) areas (Bronx, Kings, New York, Queens, and Richmond). None of these are presented separately in this report. New York City is presented as a single county-equivalent area.

Congressional District Reporting

The CFFR database presents data at the state, county, and in some instances, place level. They do not uniformly support the application of county-by-county federal spending data directly to congressional districts, many of which do not conform to county boundaries.

The congressional district or districts (to a limit of 4) representing most county areas are displayed in Table 15 and the CFFR database. Appendix B provides a complete list of those county areas with more than four congressional districts. The congressional districts shown in this publication represent the boundaries of the 109th Congress, in session between January 2005 and January 2007.

In counties with more than one congressional district, dollar amounts are not reported separately for each district. The federal financial data in the reporting systems (data sources) used for the CFFR do not contain such detail, with the exception of selected data records of the FAADS.

Several other aspects of the congressional district coding should be noted:

- For states with an at-large representative, the code "00" is reported.
- For Outlying Areas with a nonvoting representative to Congress, the congressional district is reported as "98."
- Outlying Areas with no representatives have "99" for a congressional district code.
- For counties that exist in more than one district, all congressional districts are reported.

ESTIMATES FOR SUBSTATE DISTRIBUTIONS

Many federal grant programs involve a direct payment to state governments, which are then responsible for program administration. Examples include: grants that are "passed through" to local governments (such as block grant programs); grants, such as for highway construction, in which the financial impact of federal funds is

spread out over all areas of the state; and grants or assistance programs such as Aid to Families with Dependent Children, which the state can administer but for which the ultimate beneficiaries are found throughout the states.

The CFFR contains data on the substate allocation of funds for several major federal grant programs. To the extent possible, these data are allocated by county or county-equivalent area. Substate allocation figures for these programs are available for some, but not all, of the states and outlying areas. Appendix F contains detail, by program and state.

The Department of Health and Human Services reports the estimated county allocation on five grant programs on a quarterly basis to the FAADS. These programs, their CFDA program numbers, and their fiscal year 2006 funding are:

- Temporary Assistance for Needy Families (TANF) (93.558): $16.9 billion
- Aid to Families With Dependent Children (AFDC) (93.560): $49.2 million
- Child Support Enforcement (93.563): $3.1 billion
- State Survey and Certification of Health Care Providers and Suppliers (93.777): $470.5 million
- Medical Assistance (Medicaid) (93.778): $199.7 billion

For the Highway Planning and Construction program (CFDA number 20.205), the Transportation Department reports the actual place of performance (county area) where the funded project is located. If the project is in more than one county area, each county is reported, along with its share of the funding. Funding for this grant program totaled $46.1 billion in fiscal year 2006.

The substate allocations for funds for several major programs are derived by the Census Bureau from a survey of state government agencies:

- Food Stamps (10.551): $30.3 billion
- National School Lunch Program (10.555): $8.2 billion
- Special Supplemental Nutrition Program for Women, Infants, and Children (WIC) (10.557): $5.3 billion
- Special Education Grants to States (84.027): $10.5 billion
- Rehabilitation Services/Vocational Rehabilitation Grants to States (84.126): $1.4 billion
- Low-Income Home Energy Assistance (93.568): $3.1 billion
- Social Services Block Grant (93.667): $2.2 billion
- Block Grants for Prevention and Treatment of Substance Abuse (93.959): $1.6 billion

The derived county allocations for the above programs are based upon a Survey of State Government Pass-Through Expenditures, conducted by the Census Bureau during fiscal year 1996. For each program, the administering state agencies were asked to provide information on the county allocation of program funds within their state. Responses, where received, were used as the basis for prorating total program funding by state among the county areas within each state. Total program funding for each state is reported by the administering federal agency to the FAADS.

AMOUNTS EXCLUDED FROM CFFR COVERAGE

Federal government expenditures covered in the CFFR total $2.5 trillion for fiscal year 2006. This amount does not represent all federal government expenditures. Amounts excluded from the CFFR can be grouped into two general categories-conceptual exclusions and agency/program omissions.

Federal expenditures excluded conceptually are those that could not be geographically distributed, all international transactions and foreign payments, and federal outlay categories not covered by any of the reporting systems that served as data sources for the CFFR. The largest item was net interest on federal government debt, which was estimated to be $222 billion in fiscal year 2006. The fiscal year 2006 total outlays for the international affairs function in the federal budget was estimated at $33 billion.

Expenditures for the Central Intelligence Agency, the Defense Intelligence Agency, and the National Security Agency are excluded from coverage.

The CFFR data are compiled by object categories of federal expenditures. The reporting systems and federal agencies that serve as data sources exclude federal procurement, travel, and other expenditures to the extent that they are not covered by contractual agreements or government charge card purchases.

For some agencies, data for selected object categories could not be obtained. These include the procurement actions of the judicial and legislative sectors of the federal government. Expenditures other than salaries and wages are not available for the Federal Deposit Insurance Corporation, National Credit Union Administration, and Federal Savings and Loan Insurance Corporation.

The federal budget outlays estimated for fiscal year 2006 totaled $2.7 trillion. However, comparison of the federal budget amount with data reported in the CFFR can be misleading, since the federal budget amounts differ from CFFR in accounting concepts and the treatment of intragovernmental transfers. For example, outlays for many programs in the federal budget are reported on a net basis, whereas the CFFR reports gross outlays or obligations to nonfederal recipients.

RELIABILITY OF THE DATA

Coverage Error

The above section, "Amounts Excluded from CFFR Coverage," addresses coverage and coverage error.

Nonresponse

The single federal agency that refused to fully participate in the CFFR federal expenditure reporting system is the Tennessee Valley Authority (TVA). The Census Bureau includes the TVA procurement expenditures in its CFFR coverage, but must rely on data from 2000, the last year for which actual data were reported. Since the TVA procurement of coal and other products can be quite cyclical and geographically volatile, caution should be exercised in relying on this aspect of the FY 2006 CFFR data.

Processing and Response Error

Because FAADS and CFFR are systems that import electronic data files that have been largely completed by the various federal agencies, Census Bureau processing involves summations and sorting, but little, if any data keying. Routine edits applied to FAADS data are, therefore, primarily intended to identify and correct keying or calculation errors made by respondents. Trend analysis on multiyear data series is employed to identify significant anomalies and interruptions in the kind of relative continuity expected of high dollar mandatory and discretionary programs. Such anomalies may also originate at the applicant or recipient level.

Coding

Geographic coding standards are applied to original data whose submitting agencies employ varying geo-coding reference files and methods. In order to maintain consistency and standardization, the federal program and agency codes that are included in individual CFFR data records are summarized and published on the CFFR Web site in downloadable electronic format. Data are sorted and grouped by geographic, agency, and program categories, and subjected to verification edits and trend analysis as discussed above.

AVAILABILITY OF DATA

Copies of the publication, *Consolidated Federal Funds Report for Fiscal Year 2006 (State and County Areas),* are available from Governments Division, U.S. Census Bureau, Washington, DC 20233-6800; 301-763-1565. The publication, *Federal Aid to States for Fiscal Year 2006,* also may be obtained from Governments Division.

As indicated earlier, the CFFR data files are available on Internet and CD-ROM. The data available electronically are more detailed than the summarized data presented in the published reports. Each record in the CFFR data file contains the following fields:

- Government unit (GU) code (state, type, county, unit)
- Program identification code (CFDA code or pseudo code)
- Object code
- Federal funding sign
- Federal funding amount
- Pass-through flag
- Federal Information Processing Standard (FIPS-55) location code (state, county, place)
- FIPS federal agency code

All appropriate documentation and data file descriptions are provided with each CFFR Internet or CD-ROM file. These accompanying files include program identification and agency identification files.

Also available on the CD-ROM is an accompanying CFFR geographic reference file. This file contains the names and Census Bureau government unit (GU) codes for all state, county, municipal, and township units in the nation. In addition, the file contains associated FIPS geographic location codes, the population, and the congressional districts serving each government unit.

Users interested in obtaining CD-ROMs of the CFFR data files should contact Governments Division, U.S. Census Bureau, Washington, DC 20233-6800. Telephone 301-763-1565. Users also may obtain a copy of this report and related data files via the Census Bureau's Internet site at <www.census.gov/govs/www/cffr.html>.

The CFFR also is being made available to the public through the Census Bureau's State Data Center Program. Through this program, the Census Bureau provides participating state organizations (government agencies and university centers) with publications, CD-ROM files, and general information assistance. The state organizations, in turn, provide data access services such as publication reference centers, inquiry handling and general assistance in data use. They also establish affiliates in key locations around the states by placing basic sets of census publications in local libraries, city and regional planning agencies, and so forth.

Users may contact the State Data Centers (or affiliates) to determine if the CFFR publication or the related CD-ROM data files are available, or to request further information about the data. A list of the State Data Center lead agencies may be found in Appendix E.

MEANING OF SYMBOLS

The symbols in the tables have the following meanings:

–	Represents or rounds to zero.
NA	Not available.
r	Revised from amount published in prior year.
X	Not applicable.

Figure 1.
Federal Government Expenditure, Per Capita Ranges by State: Fiscal Year 2006

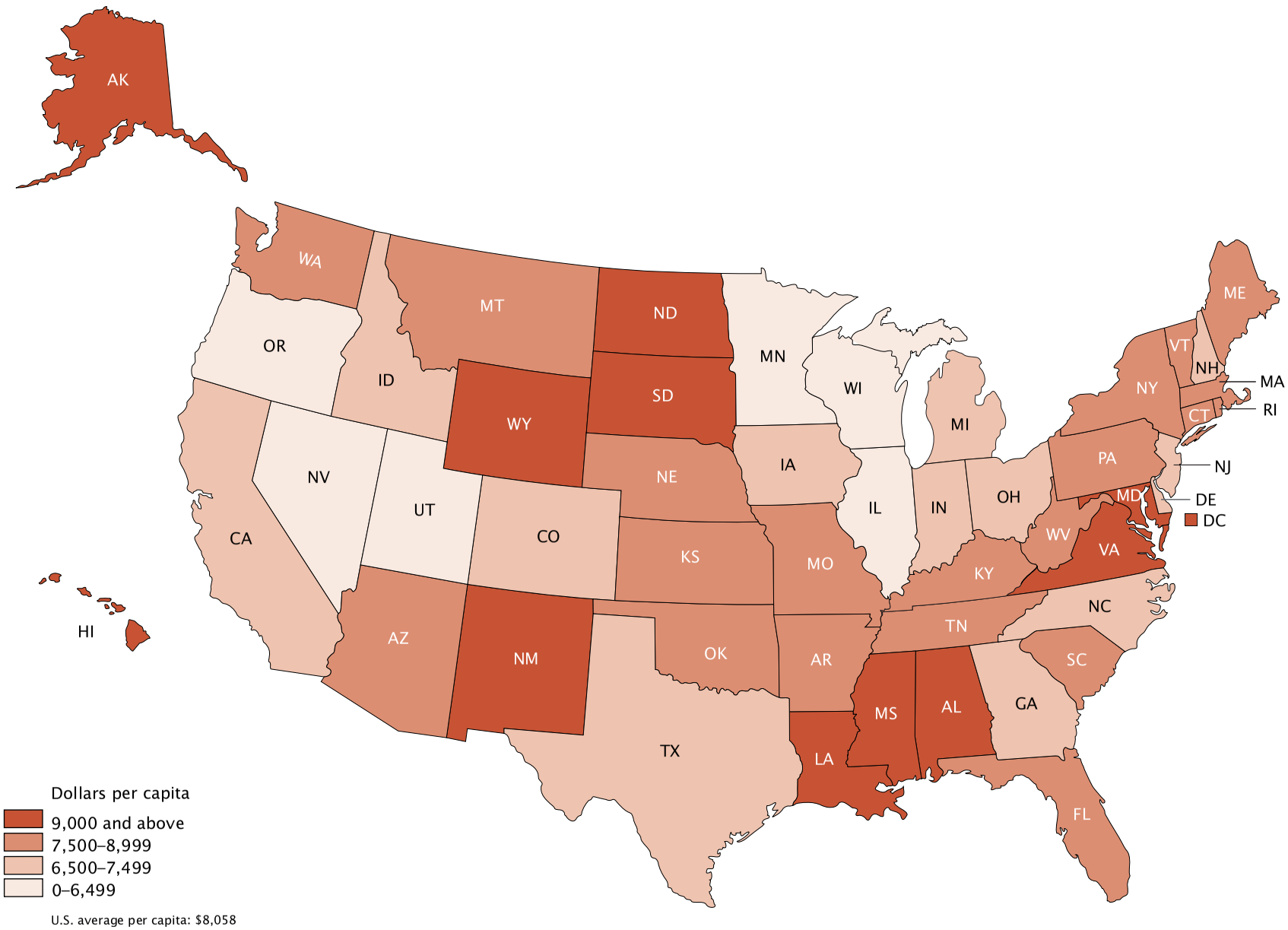

Figure 2.
Federal Government Expenditure, Amounts and Percentages by Major Object Category: Fiscal Year 2006

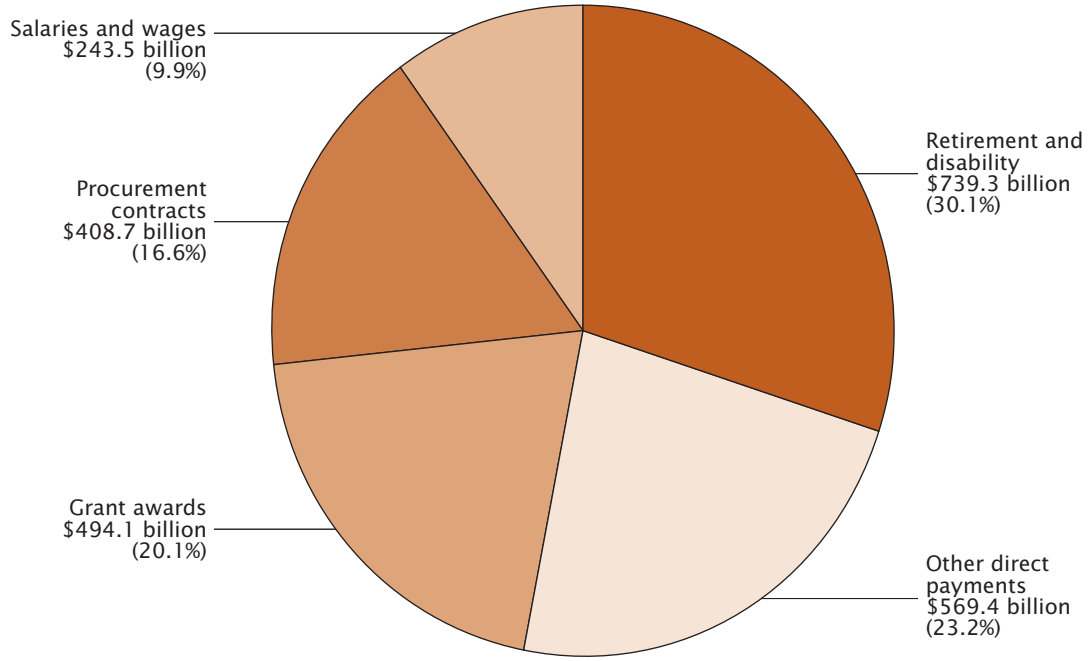

Figure 3.
Federal Government Expenditure, Amounts and Percentages by Major Agency: Fiscal Year 2006

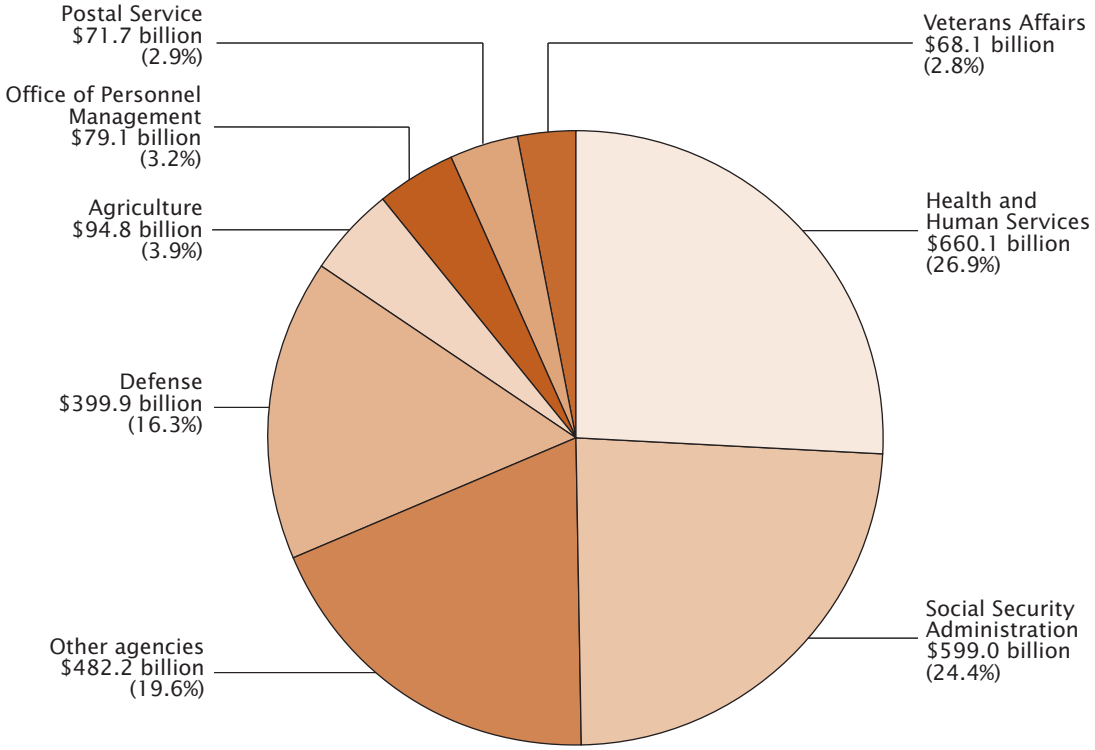

Note: Total federal expenditure in fiscal year 2006 was $2,455.0 billion (100.0%).

Figure 4.
Federal Government Expenditure, Annual Amounts by Major Object Category: Fiscal Years 1983–2006

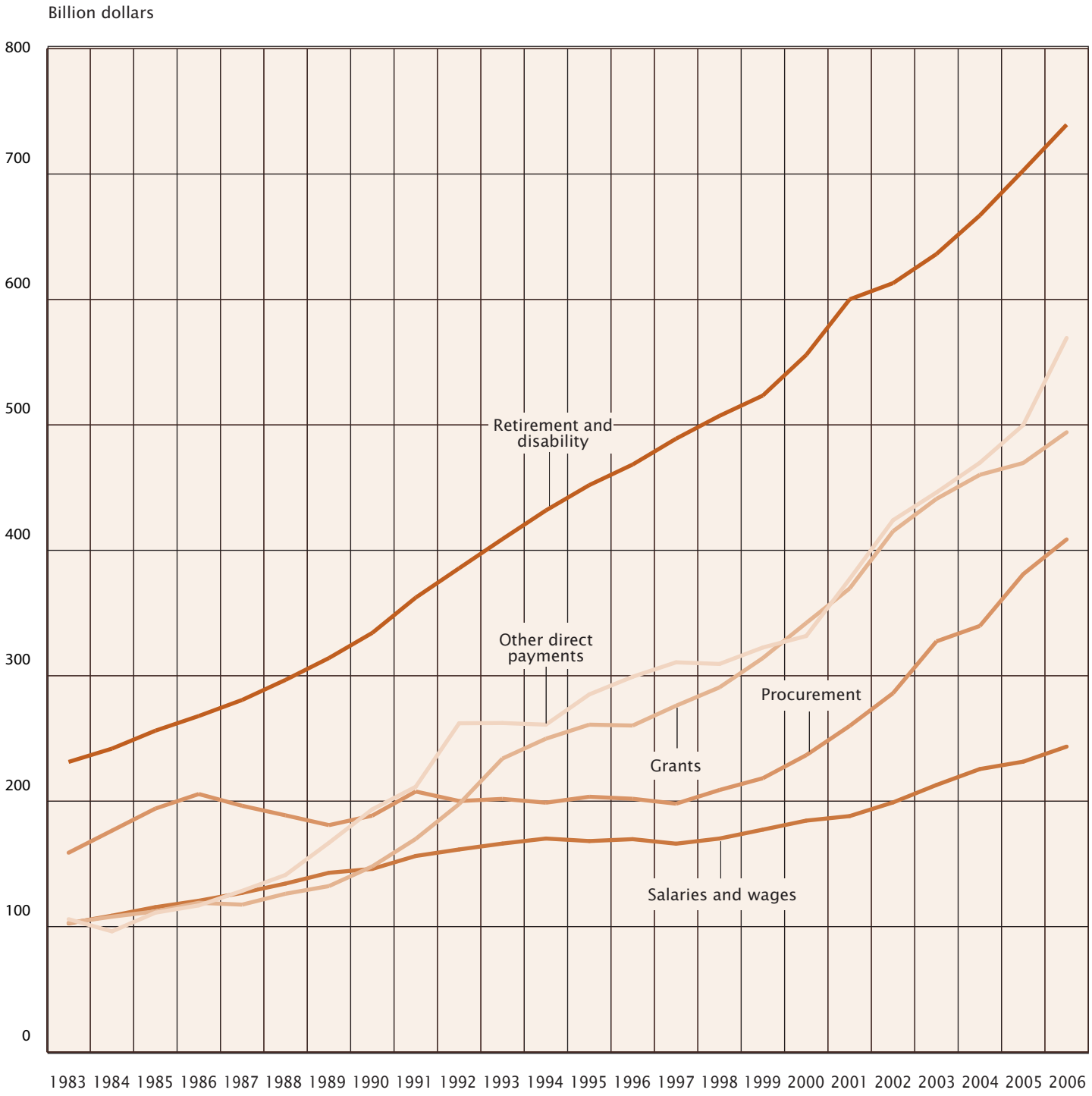

Figure 5.
Federal Government Expenditure, Per Capita Amounts by State, by Major Object Category: Fiscal Year 2006

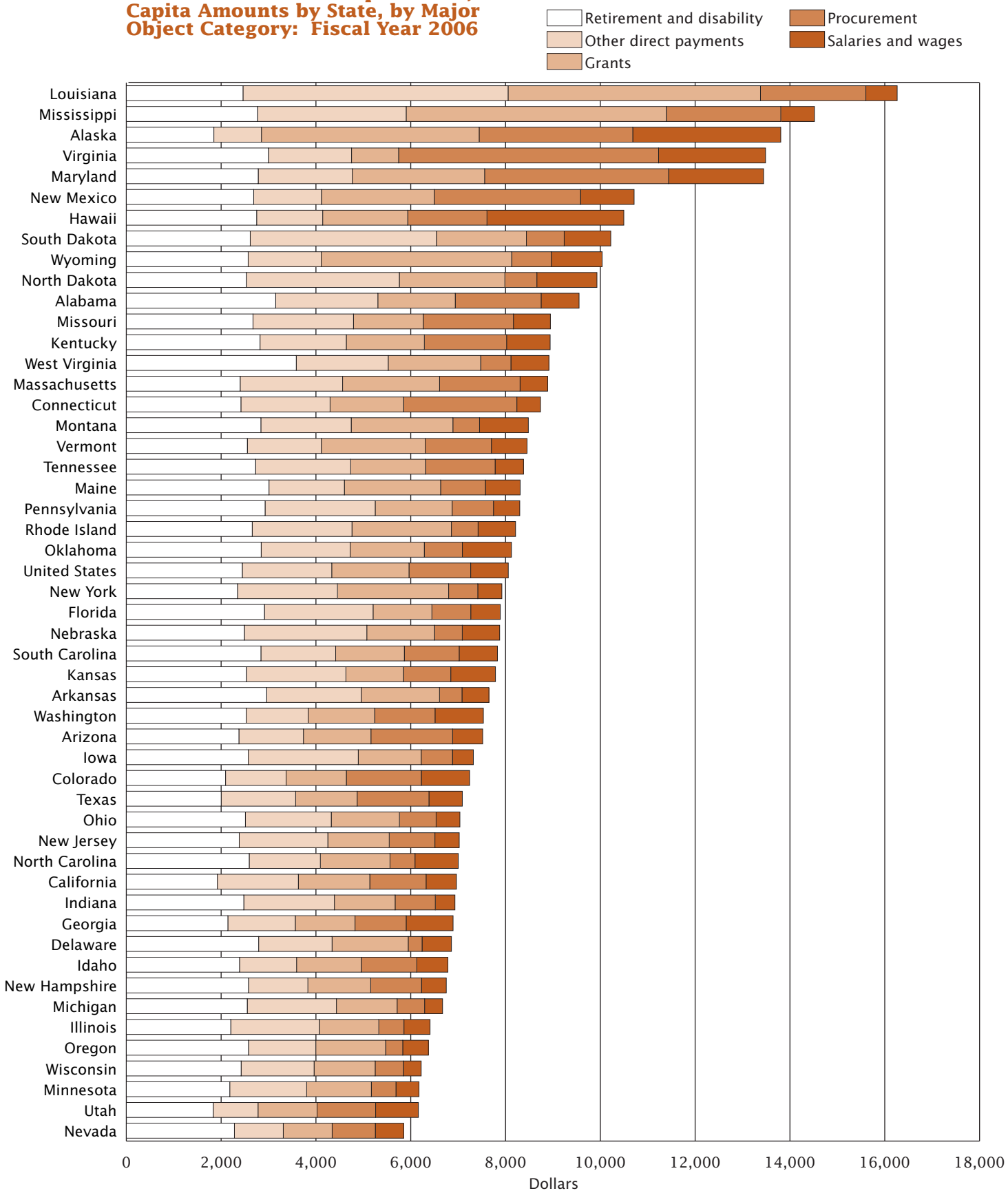

Note: Chart excludes the District of Columbia, which received $69,400 per capita in total federal expenditure.

Figure 6.
Federal Government Expenditure, Annual Amounts by Major Agency: Fiscal Years 1983–2006

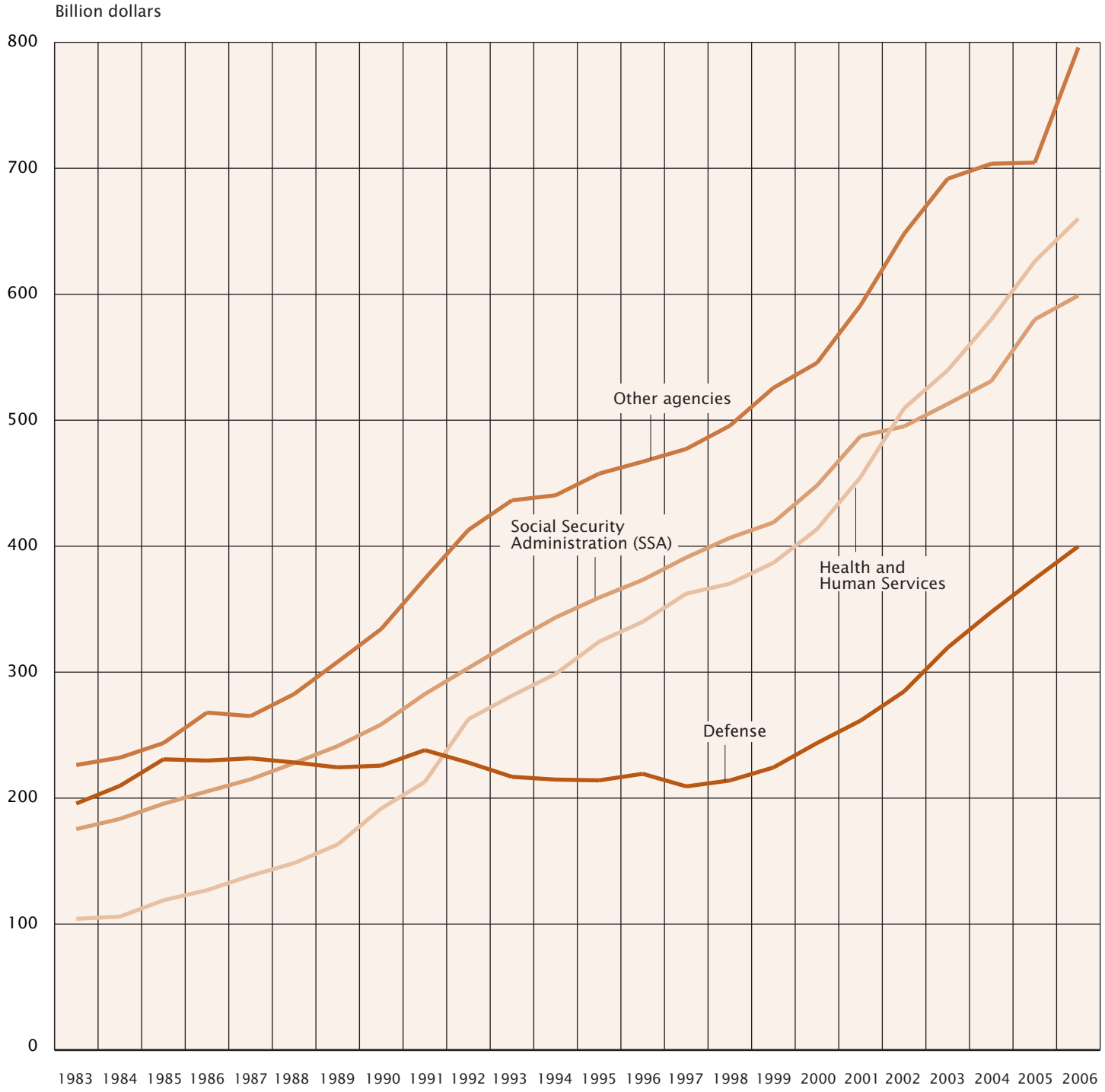

Figure 7.
Federal Government Expenditure, Per Capita Amounts by State, by Major Agency: Fiscal Year 2006

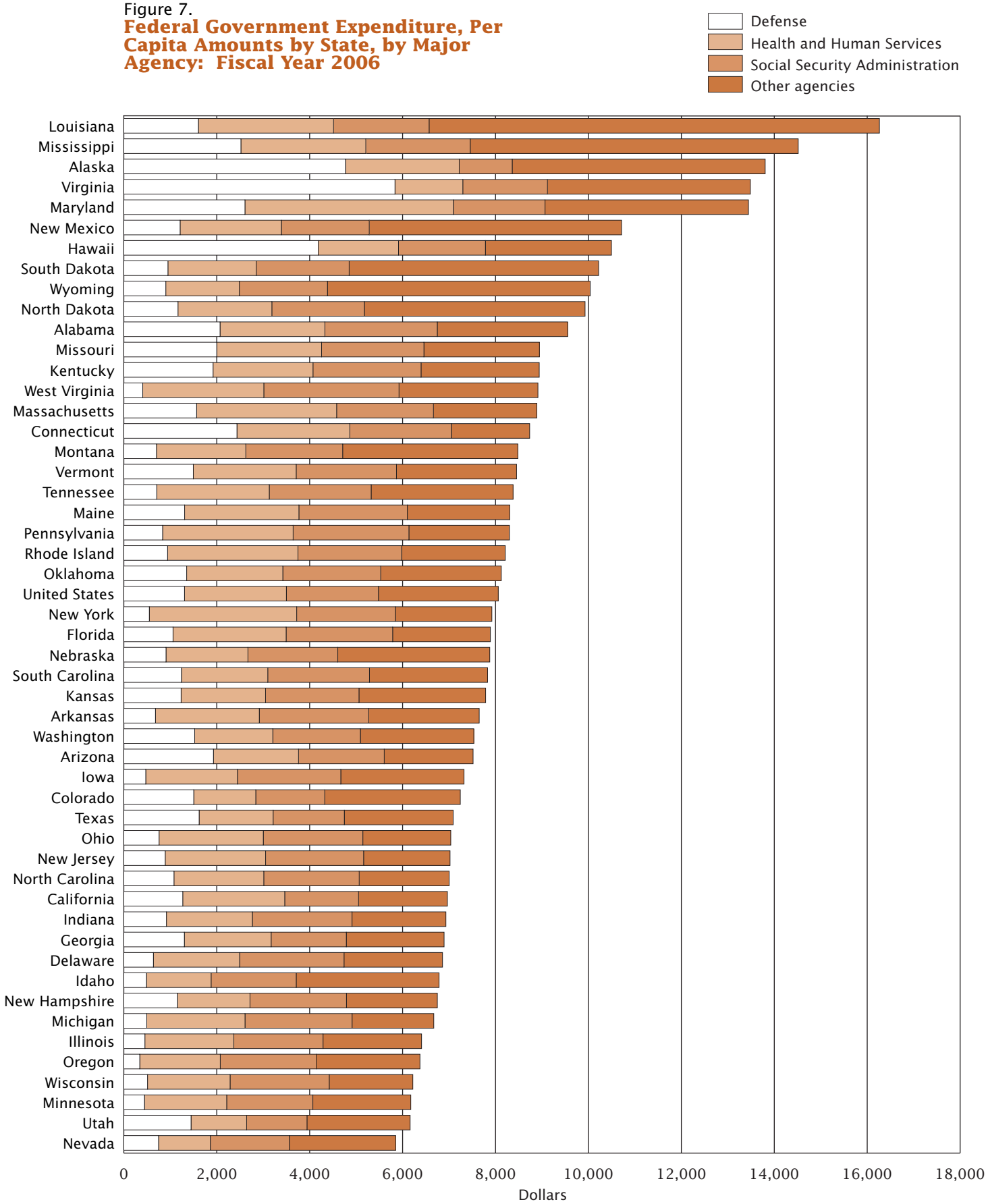

Note: Chart excludes the District of Columbia, which received $69,400 per capita in total federal expenditure.

Table 1. Summary of Federal Government Expenditure by State and Outlying Area: Fiscal Year 2006

[In million dollars. Detail may not add to total because of rounding. For meaning of abbreviations and symbols, see introductory text]

State and outlying area	Total	Retirement and disability	Other direct payments	Grants	Procurement	Salaries and wages
United States, total	**2 454 998**	**739 328**	**569 380**	**494 148**	**408 665**	**243 478**
Alabama	43 928	14 490	9 913	7 510	8 329	3 686
Alaska	9 250	1 237	673	3 077	2 172	2 092
Arizona	46 355	14 644	8 392	8 779	10 625	3 914
Arkansas	21 500	8 323	5 608	4 639	1 333	1 598
California	253 906	70 007	62 300	54 947	43 271	23 382
Colorado	34 423	9 948	6 074	6 035	7 522	4 844
Connecticut	30 617	8 470	6 592	5 438	8 368	1 749
Delaware	5 853	2 382	1 322	1 371	250	528
District of Columbia	40 358	2 037	2 760	4 175	14 225	17 161
Florida	142 705	52 698	41 457	22 452	14 830	11 269
Georgia	64 551	20 059	13 315	11 802	10 103	9 271
Hawaii	13 491	3 534	1 790	2 308	2 148	3 711
Idaho	9 950	3 502	1 764	2 005	1 715	964
Illinois	82 221	28 267	24 010	16 070	6 805	7 068
Indiana	43 766	15 645	12 067	8 088	5 355	2 612
Iowa	21 835	7 674	6 919	3 957	1 972	1 312
Kansas	21 523	7 007	5 796	3 358	2 755	2 607
Kentucky	37 605	11 861	7 656	6 927	7 298	3 863
Louisiana	69 731	10 551	23 978	22 833	9 534	2 836
Maine	10 979	3 977	2 102	2 683	1 249	969
Maryland	75 498	15 624	11 149	15 674	21 804	11 247
Massachusetts	57 222	15 456	13 910	13 171	10 930	3 755
Michigan	67 352	25 750	18 992	12 927	5 853	3 830
Minnesota	31 908	11 276	8 383	7 055	2 681	2 513
Mississippi	42 250	8 061	9 118	15 986	7 020	2 066
Missouri	52 266	15 612	12 387	8 601	11 112	4 555
Montana	8 011	2 681	1 800	2 026	531	973
Nebraska	13 927	4 403	4 567	2 528	1 034	1 395
Nevada	14 603	5 689	2 573	2 573	2 274	1 495
New Hampshire	8 875	3 390	1 646	1 743	1 411	686
New Jersey	61 267	20 778	16 306	11 295	8 403	4 483
New Mexico	20 938	5 252	2 796	4 652	6 030	2 209
New York	152 934	45 302	40 674	45 276	11 872	9 810
North Carolina	62 011	22 957	13 295	13 009	4 669	8 082
North Dakota	6 313	1 611	2 051	1 415	429	806
Ohio	80 774	28 832	20 785	16 518	8 875	5 764
Oklahoma	29 077	10 184	6 717	5 598	2 876	3 703
Oregon	23 586	9 542	5 250	5 455	1 332	2 007
Pennsylvania	103 265	36 416	28 899	20 197	10 849	6 904
Rhode Island	8 766	2 836	2 247	2 238	601	844
South Carolina	33 833	12 268	6 813	6 261	4 997	3 494
South Dakota	7 991	2 044	3 072	1 483	623	769
Tennessee	50 596	16 470	12 106	9 556	8 851	3 614
Texas	166 618	47 034	36 942	30 483	35 618	16 543
Utah	15 714	4 674	2 411	3 179	3 150	2 301
Vermont	5 274	1 593	974	1 368	870	470
Virginia	103 062	22 921	13 388	7 590	41 915	17 248
Washington	48 177	16 180	8 362	8 975	8 134	6 525
West Virginia	16 209	6 519	3 525	3 549	1 158	1 458
Wisconsin	34 561	13 459	8 550	7 155	3 323	2 074
Wyoming	5 170	1 324	794	2 069	431	552
American Samoa	246	48	10	152	31	5
Fed. States of Micronesia	100	1	8	91	–	–
Guam	1 380	250	92	289	401	348
Marshall Islands	191	1	2	78	110	–
Northern Marianas	177	27	14	126	2	8
Palau	37	1	3	34	–	–
Puerto Rico	16 232	6 355	3 402	4 789	673	1 013
Virgin Islands	621	182	84	285	11	58
Undistributed	23 418	18	794	244	17 925	4 437

Note: For additional information on categories and distributions shown, see footnotes to Tables 2 through 6 and Introduction.

Table 2. **Federal Government Expenditure for Direct Payments for Individuals for Retirement and Disability, for Selected Programs by State and Outlying Area: Fiscal Year 2006**

[In thousand dollars. Detail may not add to total because of rounding. For meaning of abbreviations and symbols, see introductory text]

State and outlying area	Total	Social security payments				Federal retirement and disability benefits		Veterans benefits		Other
		Retirement insurance payments	Survivors insurance payments	Disability insurance payments	Supplemental security income payments	Civilian	Military	Payments for service-connected disability	Other benefit payments	
United States, total	**739 328 443**	**349 779 006**	**106 946 943**	**99 450 082**	**37 669 880**	**59 250 631**	**35 944 288**	**26 120 010**	**7 703 251**	**16 464 353**
Alabama	14 490 475	5 509 239	2 105 998	2 495 405	853 295	1 463 563	940 533	581 477	262 401	278 564
Alaska	1 236 799	430 747	146 466	145 377	38 496	193 146	149 157	106 716	10 032	16 662
Arizona	14 643 900	7 111 556	1 837 787	1 837 271	549 411	1 214 843	1 014 127	646 490	146 204	286 209
Arkansas	8 322 655	3 455 953	1 178 736	1 487 327	466 594	561 627	409 929	425 506	130 524	206 461
California	70 007 005	33 490 532	9 567 097	8 859 092	5 570 903	5 075 540	3 535 452	2 171 319	602 602	1 134 468
Colorado	9 947 739	4 334 474	1 277 359	1 085 172	306 683	1 081 569	1 000 382	486 760	109 246	266 095
Connecticut	8 469 632	5 063 617	1 237 866	1 028 561	303 907	349 660	177 734	170 169	40 879	97 238
Delaware	2 381 804	1 190 804	320 309	325 594	73 745	205 301	132 343	68 412	17 123	48 174
District of Columbia	2 037 205	450 560	140 428	162 165	125 230	1 015 785	57 387	38 785	17 011	29 854
Florida	52 697 727	26 545 159	6 643 124	5 792 521	2 343 685	3 997 395	3 721 804	2 062 695	616 121	975 224
Georgia	20 059 145	8 307 458	2 779 512	2 914 446	1 040 991	1 880 355	1 525 324	861 185	303 752	446 121
Hawaii	3 533 873	1 620 976	358 594	296 581	121 723	593 403	308 535	144 902	27 388	61 771
Idaho	3 502 321	1 649 153	475 860	434 623	118 807	317 585	207 708	160 806	33 668	104 112
Illinois	28 267 122	14 626 486	4 649 493	3 560 524	1 562 979	1 545 503	578 418	545 087	171 693	1 026 939
Indiana	15 644 675	8 169 823	2 581 428	2 177 929	564 882	806 965	342 890	388 353	102 431	509 975
Iowa	7 673 746	4 201 994	1 291 627	886 838	227 730	457 821	160 927	195 282	66 745	184 782
Kansas	7 006 619	3 470 848	1 051 608	798 389	212 307	554 586	363 186	218 666	66 221	270 808
Kentucky	11 860 650	4 566 989	1 849 369	2 354 273	963 497	774 725	405 349	451 723	142 577	352 148
Louisiana	10 550 683	4 075 108	2 091 736	1 771 491	823 837	603 265	430 404	396 499	167 984	190 360
Maine	3 976 854	1 747 434	515 859	640 278	168 887	331 549	193 936	255 017	50 390	73 505
Maryland	15 623 898	5 890 339	1 785 765	1 436 769	531 363	3 997 498	1 015 461	420 574	108 874	437 257
Massachusetts	15 456 435	7 940 439	2 151 779	2 366 502	863 914	997 773	303 576	489 083	124 068	219 301
Michigan	25 750 143	13 536 752	4 321 839	4 017 270	1 289 579	976 481	388 844	579 082	186 355	453 941
Minnesota	11 275 523	6 083 836	1 699 690	1 349 720	412 063	608 746	241 903	444 683	96 408	338 473
Mississippi	8 061 182	3 118 782	1 212 576	1 538 316	631 293	594 238	419 418	277 723	121 805	147 031
Missouri	15 611 773	7 375 499	2 341 993	2 372 973	622 155	1 220 581	574 023	503 140	174 079	427 330
Montana	2 680 529	1 202 740	374 972	304 778	79 159	293 848	133 308	141 442	29 846	120 436
Nebraska	4 403 324	2 166 248	656 580	468 293	116 926	292 981	243 879	198 838	48 867	210 711
Nevada	5 688 820	2 714 280	653 763	684 902	180 220	516 753	505 602	249 659	61 759	121 881
New Hampshire	3 390 062	1 724 085	425 562	499 132	73 042	287 949	175 426	131 851	29 883	43 133
New Jersey	20 778 485	11 840 409	3 048 990	2 605 323	843 165	1 275 314	321 376	430 071	107 424	306 412
New Mexico	5 251 830	2 040 661	656 022	669 089	281 113	659 144	404 727	357 331	69 054	114 688
New York	45 301 926	24 088 450	6 480 534	6 663 985	3 467 709	2 132 504	502 980	950 633	292 345	722 786
North Carolina	22 956 727	10 608 067	2 910 604	3 606 440	994 919	1 652 454	1 453 752	1 077 264	280 229	372 997
North Dakota	1 611 481	772 428	295 733	155 660	36 234	139 628	65 900	69 484	16 207	60 209
Ohio	28 831 780	14 211 244	5 191 118	3 604 467	1 476 526	1 721 023	698 387	718 061	278 783	932 172
Oklahoma	10 183 884	4 281 323	1 468 565	1 335 186	423 846	1 112 624	544 382	661 263	195 401	161 293
Oregon	9 541 567	4 829 397	1 297 202	1 146 473	332 774	793 590	362 691	465 903	116 217	197 320
Pennsylvania	36 416 259	18 420 843	5 847 694	4 609 475	1 857 404	2 444 284	766 857	830 773	312 337	1 326 592
Rhode Island	2 835 691	1 445 292	345 937	423 057	160 563	203 723	107 183	99 278	26 923	23 735
South Carolina	12 268 274	5 344 868	1 592 247	1 954 483	531 092	989 710	945 449	530 133	180 585	199 706
South Dakota	2 043 830	978 348	313 138	203 841	63 313	219 325	105 535	102 241	29 730	28 359
Tennessee	16 469 876	7 271 239	2 422 941	2 636 841	851 754	1 310 123	815 654	602 057	217 523	341 744
Texas	47 033 566	20 089 637	7 461 377	5 733 861	2 558 059	3 749 195	3 461 234	2 400 851	681 831	897 520
Utah	4 673 699	2 089 586	607 241	452 126	125 078	845 623	247 419	141 965	31 345	133 315
Vermont	1 592 633	827 250	226 876	225 487	63 362	99 600	55 084	57 282	13 661	24 031
Virginia	22 921 202	8 049 607	2 453 850	2 521 831	726 157	4 067 862	3 494 218	887 579	224 770	495 328
Washington	16 179 648	7 402 008	1 993 989	1 880 677	675 834	1 561 472	1 294 932	845 312	167 856	357 569
West Virginia	6 519 161	2 441 056	1 093 379	1 301 853	426 534	407 598	154 527	279 317	83 512	331 386
Wisconsin	13 458 577	7 514 121	2 099 309	1 693 803	500 856	591 582	262 279	442 675	109 006	244 945
Wyoming	1 323 676	619 486	181 680	141 604	31 779	136 285	79 296	58 315	11 986	63 246
American Samoa	48 352	12 553	12 726	11 923	–	1 772	3 335	4 803	1 072	167
Fed. States of Micronesia	821	211	127	16	–	265	32	169	–	–
Guam	250 023	79 875	34 960	19 984	–	55 104	40 615	15 683	2 814	988
Marshall Islands	798	505	187	29	–	44	–	10	22	2
Northern Marianas	27 088	6 614	5 166	1 755	4 506	6 570	1 549	813	95	20
Palau	795	263	162	13	–	146	145	26	40	–
Puerto Rico	6 355 179	2 636 964	1 153 214	1 736 038	–	247 033	92 350	275 183	184 375	30 021
Virgin Islands	181 624	104 787	27 202	22 250	–	15 904	5 435	3 610	1 172	1 265
Undistributed	17 670	–	–	–	–	95	–	–	–	17 575

Table 3. **Federal Government Expenditure for Direct Payments Other Than for Retirement and Disability, for Selected Programs by State and Outlying Area: Fiscal Year 2006**

[In thousand dollars. Detail may not add to total because of rounding. For meaning of abbreviations and symbols, see introductory text]

State and outlying area	Total	Medicare benefits: Hospital insurance	Medicare benefits: Supplementary medical insurance	Excess earned income tax credits	Unemployment compensation	Food stamp payments	Housing assistance	Agricultural assistance	Federal employees life and health insurance	Other
United States, total	**569 379 676**	**187 896 268**	**161 197 316**	**37 593 035**	**28 173 231**	**30 258 849**	**9 253 628**	**28 466 357**	**21 204 497**	**65 336 494**
Alabama	9 912 702	3 519 673	2 621 536	992 498	196 767	593 700	201 445	615 201	361 337	810 546
Alaska	672 732	157 025	112 355	58 644	104 562	85 985	12 203	12 904	2 172	126 882
Arizona	8 392 343	2 712 245	2 620 327	695 307	181 482	626 262	60 446	131 246	300 566	1 064 462
Arkansas	5 607 696	1 877 403	1 475 971	516 473	220 116	414 385	39 922	614 975	123 336	325 113
California	62 299 718	20 565 153	19 889 444	3 884 896	3 998 693	2 363 070	700 530	1 325 676	1 668 262	7 903 995
Colorado	6 074 191	1 876 238	1 650 902	402 328	282 044	321 030	97 860	445 392	310 208	688 188
Connecticut	6 592 166	2 725 135	2 300 141	253 774	518 338	239 084	163 579	12 383	137 653	242 080
Delaware	1 321 857	478 102	411 408	98 205	87 893	70 177	27 777	28 399	49 434	70 461
District of Columbia	2 760 045	522 201	459 960	81 094	87 447	104 154	94 648	297 018	864 488	249 034
Florida	41 457 066	14 192 726	14 919 585	2 649 212	702 728	1 684 350	250 147	658 656	1 043 596	5 356 066
Georgia	13 315 387	4 378 547	3 530 141	1 682 644	501 463	1 098 316	244 908	573 027	596 736	709 606
Hawaii	1 790 455	556 342	560 225	129 187	86 406	147 847	27 422	5 448	177 927	99 651
Idaho	1 764 197	541 367	463 684	165 616	95 877	100 168	10 628	190 128	75 253	121 476
Illinois	24 010 223	8 543 906	6 707 872	1 465 401	1 579 551	1 503 199	529 424	2 107 469	545 827	1 027 573
Indiana	12 067 271	3 833 366	3 001 381	726 488	667 923	648 115	202 871	960 030	267 546	1 759 551
Iowa	6 919 377	1 651 495	1 615 955	260 549	289 551	244 226	33 093	2 284 600	171 257	368 652
Kansas	5 796 113	1 647 531	1 510 113	286 367	183 230	188 318	56 405	1 580 983	141 758	201 408
Kentucky	7 656 057	2 721 020	2 095 243	573 862	347 221	645 359	130 688	467 366	196 579	478 721
Louisiana	23 977 582	3 992 382	2 670 701	998 056	681 955	1 031 648	108 576	405 846	530 797	13 557 621
Maine	2 102 367	783 246	634 763	122 362	100 101	169 291	29 563	36 242	93 235	133 564
Maryland	11 149 173	3 400 791	3 044 985	548 727	355 865	336 097	180 717	92 144	2 910 945	278 902
Massachusetts	13 910 352	6 094 697	4 238 796	450 128	1 232 937	421 541	449 261	15 383	36 191	971 418
Michigan	18 992 009	6 724 394	6 278 104	1 097 864	1 805 021	1 238 789	156 131	400 930	307 310	983 467
Minnesota	8 383 405	2 463 226	2 040 194	385 236	621 790	295 404	129 064	1 444 186	276 146	728 159
Mississippi	9 117 775	2 077 362	1 481 210	765 999	218 832	507 104	79 634	1 237 840	155 180	2 594 615
Missouri	12 387 064	4 104 425	3 344 119	742 044	357 970	740 065	135 707	773 373	1 463 517	725 844
Montana	1 800 102	473 987	415 244	109 027	57 430	89 956	22 163	388 879	79 854	163 562
Nebraska	4 567 471	861 861	792 043	176 966	83 933	124 317	36 894	1 469 251	116 707	905 499
Nevada	2 572 606	884 916	840 773	265 492	218 090	124 333	29 941	9 227	100 597	99 236
New Hampshire	1 646 006	644 541	497 664	84 618	64 730	57 880	33 918	8 919	124 487	129 248
New Jersey	16 305 981	6 248 660	5 657 059	778 956	1 669 017	455 859	397 343	21 816	476 938	600 334
New Mexico	2 795 890	781 968	737 026	338 221	99 684	253 366	24 727	104 764	165 789	290 344
New York	40 674 226	14 984 690	13 003 497	2 341 964	2 096 788	2 239 982	1 241 888	170 231	795 860	3 799 326
North Carolina	13 294 639	4 431 834	3 492 936	1 381 755	640 346	920 977	186 707	984 157	398 602	857 324
North Dakota	2 050 620	376 995	335 548	58 487	34 133	46 220	13 628	981 452	48 334	155 823
Ohio	20 784 723	7 865 338	6 629 691	1 322 692	1 041 247	1 290 223	481 592	657 123	528 211	968 607
Oklahoma	6 717 057	2 513 319	1 759 356	539 888	132 252	467 306	55 053	415 007	348 583	486 293
Oregon	5 250 410	1 713 144	1 609 039	343 539	430 682	483 746	45 953	117 513	237 851	268 943
Pennsylvania	28 899 383	11 775 797	9 609 069	1 235 856	1 931 529	1 182 259	415 290	191 874	754 252	1 803 457
Rhode Island	2 246 527	853 162	650 963	106 459	192 940	80 929	97 364	2 574	90 802	171 334
South Carolina	6 813 022	2 166 087	1 812 341	792 437	302 313	589 432	136 544	214 094	223 289	576 485
South Dakota	3 072 304	414 236	355 601	85 628	18 951	66 155	15 625	940 518	29 833	1 145 756
Tennessee	12 105 578	4 339 201	2 834 719	954 328	383 289	976 014	209 657	288 277	299 843	1 820 249
Texas	36 941 824	11 822 771	8 870 382	4 247 360	1 029 043	2 939 333	307 517	3 466 937	1 197 550	3 060 930
Utah	2 410 814	739 240	584 179	231 706	90 208	143 717	20 244	45 224	238 069	318 226
Vermont	973 964	335 395	248 985	49 483	77 259	60 295	12 681	24 534	32 779	132 554
Virginia	13 387 908	3 454 943	3 001 220	817 454	302 070	525 715	166 066	220 811	1 376 224	3 523 405
Washington	8 362 083	2 764 217	2 558 218	548 153	688 155	594 597	108 912	292 425	244 974	562 432
West Virginia	3 525 447	1 467 169	1 174 935	233 068	120 363	266 405	53 933	17 892	3 182	188 500
Wisconsin	8 550 278	2 881 145	2 520 659	464 819	728 798	346 650	71 300	633 924	235 681	667 303
Wyoming	794 112	244 585	194 146	49 084	27 089	26 309	7 420	56 308	143 131	46 041
American Samoa	9 711	–	–	–	–	5 600	–	–	–	4 111
Fed. States of Micronesia	8 128	–	–	–	–	–	–	–	–	8 128
Guam	91 550	996	806	–	–	54 545	3 424	41	20 043	11 695
Marshall Islands	1 798	–	–	–	–	–	–	–	–	1 798
Northern Marianas	13 627	–	–	–	–	8 449	1 141	–	–	4 037
Palau	2 545	–	–	–	–	–	–2	–	–	2 546
Puerto Rico	3 401 925	698 561	1 317 627	2 634	202 397	–	175 246	24 844	85 776	894 841
Virgin Islands	84 372	17 512	14 476	–	4 735	20 595	23 176	895	–	2 984
Undistributed	793 720	–	–	–	–	–	705 634	–	–	88 086

Table 4. **Federal Government Expenditure for Grants, by Agency, by State and Outlying Area: Fiscal Year 2006**

[In thousand dollars. Detail may not add to total because of rounding. For meaning of abbreviations and symbols, see introductory text]

State and outlying area	Total	Department of Agriculture	Appalachian Regional Commission	Department of Commerce	Corporation for National and Community Service	Corporation for Public Broadcasting	Department of Defense	Department of Education
United States, total	**494 147 576**	**25 556 578**	**61 641**	**1 810 347**	**844 416**	**156 883**	**3 839 233**	**37 755 763**
Alabama	7 510 144	424 394	4 725	106 885	9 302	2 847	118 380	577 925
Alaska	3 077 330	91 724	–	105 571	4 671	1 484	42 618	301 942
Arizona	8 779 235	482 150	–	7 934	8 052	4 131	74 634	833 310
Arkansas	4 639 336	329 614	–	6 350	7 671	1 754	63 497	363 833
California	54 946 643	3 146 172	–	106 763	104 578	9 952	349 287	4 505 032
Colorado	6 035 250	263 589	–	70 034	–332	381	40 004	489 019
Connecticut	5 438 338	175 418	–	14 673	6 072	125	40 697	339 819
Delaware	1 370 948	76 728	–	7 392	2 298	–	16 425	117 787
District of Columbia	4 175 208	161 963	266	21 695	31 735	–	33 263	301 189
Florida	22 451 928	1 206 097	–	55 916	27 600	10 614	128 902	1 828 555
Georgia	11 801 518	843 472	3 415	17 431	20 922	5 357	69 374	1 005 468
Hawaii	2 307 993	113 360	–	37 581	3 686	–	87 358	235 704
Idaho	2 005 307	127 036	–	6 171	4 095	1 736	33 917	166 251
Illinois	16 070 478	864 255	–	14 460	20 209	6 382	92 237	1 459 253
Indiana	8 087 822	400 290	–	8 197	10 524	3 829	62 162	632 451
Iowa	3 957 098	239 113	–	6 211	7 765	3 792	48 307	322 480
Kansas	3 358 269	223 704	–	6 165	7 979	1 950	50 051	360 119
Kentucky	6 926 671	397 817	10 777	14 237	8 202	2 164	25 311	544 630
Louisiana	22 833 262	486 265	–	22 573	52 038	1 685	317 120	1 381 126
Maine	2 682 519	97 194	–	18 441	5 541	87	25 491	155 882
Maryland	15 673 821	320 626	1 945	57 126	31 600	3 572	143 010	584 352
Massachusetts	13 170 970	377 174	25	45 587	43 012	534	134 672	742 966
Michigan	12 926 970	667 787	–	27 263	19 726	8 543	58 678	1 103 657
Minnesota	7 055 343	387 884	–	8 772	20 777	1 696	49 646	496 714
Mississippi	15 985 910	393 743	6 581	225 105	19 266	2 177	135 265	808 460
Missouri	8 600 622	438 136	–	9 875	10 838	5 740	44 999	617 848
Montana	2 026 142	104 139	–	4 302	8 113	1 322	33 956	197 382
Nebraska	2 527 536	171 013	–	3 636	5 457	3 013	10 951	226 531
Nevada	2 573 107	126 372	–	4 985	4 965	1 640	18 490	210 129
New Hampshire	1 742 533	63 985	–	61 854	5 130	1 375	37 780	140 918
New Jersey	11 295 472	476 523	–	23 355	9 447	3 439	79 345	894 689
New Mexico	4 652 039	246 610	–	10 530	7 851	3 937	31 404	407 579
New York	45 276 093	1 557 817	2 353	51 691	49 108	5 361	140 961	2 590 994
North Carolina	13 008 524	744 860	3 216	37 623	9 864	5 325	105 884	985 232
North Dakota	1 415 422	111 991	–	4 254	2 218	–	32 888	154 661
Ohio	16 518 305	749 520	5 131	144 993	17 366	5 140	82 068	1 135 798
Oklahoma	5 597 727	403 974	–	16 124	7 390	2 636	30 842	535 567
Oregon	5 454 868	281 435	–	55 958	18 530	1 511	45 705	436 402
Pennsylvania	20 196 551	747 228	5 205	25 504	28 902	4 792	362 730	1 199 636
Rhode Island	2 238 380	69 339	–	16 919	5 641	–	14 796	144 718
South Carolina	6 260 921	355 397	2 178	54 829	6 005	3 138	43 464	544 680
South Dakota	1 483 330	100 104	–	4 210	2 439	1 856	21 252	173 390
Tennessee	9 555 672	485 724	3 212	8 769	11 006	1 532	53 660	714 311
Texas	30 482 761	2 306 817	–	50 571	43 041	7 245	145 229	3 170 238
Utah	3 178 579	184 916	–	3 536	9 299	4 597	21 299	293 979
Vermont	1 367 553	63 991	75	5 102	3 873	–	20 837	103 610
Virginia	7 589 537	455 476	2 648	47 173	18 822	1 835	74 379	792 213
Washington	8 975 353	452 558	–	82 004	32 946	4 611	45 120	665 590
West Virginia	3 549 023	175 152	9 886	25 666	6 636	1 893	27 056	236 437
Wisconsin	7 155 186	375 842	2	21 253	23 374	4 953	46 895	615 448
Wyoming	2 069 327	46 919	–	677	2 256	1 036	12 290	114 316
American Samoa	151 703	8 987	–	1 653	4 834	537	–	28 624
Fed. States of Micronesia	90 920	3 016	–	–	–	–	–	5 905
Guam	289 265	21 043	–	2 852	5 913	–	1 303	49 660
Marshall Islands	78 479	314	–	–	–	–	–	2 190
Northern Marianas	126 346	10 123	–	12	550	–	–	17 799
Palau	33 731	405	–	–	–	–	–	3 532
Puerto Rico	4 788 644	1 898 201	–	10 199	4 913	3 627	6 218	650 630
Virgin Islands	285 313	21 084	–	1 705	700	–	7 128	37 203
Undistributed	244 300	–	–	–	–	–	–	–

See footnotes at end of table.

Table 4. **Federal Government Expenditure for Grants, by Agency, by State and Outlying Area: Fiscal Year 2006**—Con.

[In thousand dollars. Detail may not add to total because of rounding. For meaning of abbreviations and symbols, see introductory text]

State and outlying area	Election Assistance Commission	Department of Energy	Environmental Protection Agency	Equal Employment Opportunity Commission	Department of Health and Human Services	Department of Homeland Security	Department of Housing and Urban Development	Institute of Museum and Library Services	Department of the Interior
United States, total	**58 266**	**2 288 362**	**3 837 564**	**32 098**	**283 179 805**	**12 802 074**	**36 600 100**	**227 224**	**4 397 866**
Alabama	–	57 308	48 312	–	4 049 749	191 484	382 978	3 022	30 912
Alaska	–	16 311	104 952	196	1 329 144	21 708	139 553	1 649	75 417
Arizona	–	18 562	77 545	503	5 638 241	13 866	399 342	5 481	66 712
Arkansas	–	6 652	36 679	–	2 815 132	58 090	154 486	1 895	13 410
California	–	248 582	289 970	2 549	34 448 727	243 463	3 660 230	20 331	211 917
Colorado	–	59 260	60 145	319	2 659 426	24 393	299 062	4 560	201 617
Connecticut	–	36 902	50 899	863	3 452 918	19 601	414 046	3 114	2 994
Delaware	7 447	21 623	29 105	423	690 283	8 689	53 368	1 039	1 069
District of Columbia	–	24 067	67 248	190	1 649 111	40 053	241 932	4 088	12 183
Florida	–	28 831	122 135	1 599	11 692 693	2 245 177	1 077 449	9 973	27 706
Georgia	–	40 838	80 630	163	6 506 627	41 270	651 591	5 087	12 416
Hawaii	7 447	7 932	28 644	142	1 056 974	26 181	141 399	1 723	27 396
Idaho	–	14 782	44 179	335	1 026 071	5 285	60 751	1 336	40 431
Illinois	–	79 921	129 181	1 605	9 176 804	38 725	1 228 317	10 692	24 063
Indiana	–	44 482	61 614	550	4 804 317	25 307	321 797	3 760	16 956
Iowa	–	16 323	30 725	848	2 445 614	8 962	157 757	3 205	5 696
Kansas	–	12 247	38 726	375	1 838 835	52 906	114 129	3 001	10 289
Kentucky	–	13 181	57 627	211	4 214 292	46 634	296 206	2 577	64 015
Louisiana	–	9 284	72 667	55	5 742 870	5 626 443	6 623 893	3 351	42 593
Maine	–	5 056	39 524	250	1 823 893	10 474	125 091	1 618	4 456
Maryland	–	30 940	83 566	649	12 506 218	23 066	521 653	3 897	7 254
Massachusetts	–	139 611	93 067	1 704	8 765 705	64 178	1 020 445	6 333	11 254
Michigan	35 925	112 635	129 989	869	7 948 087	23 341	603 631	7 075	13 685
Minnesota	–	53 503	67 373	604	4 533 319	31 391	350 094	4 046	12 013
Mississippi	–	26 600	45 542	–	4 251 659	2 102 420	5 253 733	1 991	16 693
Missouri	–	27 258	80 614	851	5 629 976	39 638	363 400	4 904	14 166
Montana	7 447	17 622	49 099	294	843 546	4 864	71 203	1 875	99 284
Nebraska	–	6 587	39 637	599	1 442 022	11 958	109 432	1 742	4 985
Nevada	–	90 810	40 870	755	1 034 852	14 572	149 608	2 448	268 832
New Hampshire	–	4 483	36 278	132	903 007	38 949	103 114	1 238	6 125
New Jersey	–	36 589	88 129	488	6 815 912	20 847	855 167	5 648	3 442
New Mexico	–	81 217	45 225	314	2 484 964	6 343	138 814	2 395	635 359
New York	–	172 759	235 164	2 470	31 958 958	131 395	2 858 261	15 359	11 646
North Carolina	–	40 059	89 184	76	8 728 778	28 235	516 476	6 911	13 023
North Dakota	–	26 122	33 078	171	519 349	14 879	61 096	896	46 115
Ohio	–	104 615	87 645	2 008	11 043 080	44 735	900 456	7 288	19 730
Oklahoma	–	15 201	69 166	403	2 987 284	28 075	292 490	2 589	20 478
Oregon	–	21 288	54 943	533	3 044 230	29 549	283 696	2 280	156 581
Pennsylvania	–	161 272	129 360	2 187	13 010 324	109 169	973 237	10 811	54 853
Rhode Island	–	5 547	29 693	225	1 452 998	3 332	110 971	1 107	1 460
South Carolina	–	25 011	38 425	682	3 704 723	27 820	211 551	3 441	3 398
South Dakota	–	4 220	30 952	172	613 780	28 344	73 919	1 181	56 295
Tennessee	–	33 501	47 559	289	6 213 203	63 233	347 726	3 850	10 466
Texas	–	84 687	221 209	1 017	16 139 505	1 077 176	1 534 092	12 232	43 254
Utah	–	19 503	36 028	400	1 695 308	16 072	109 576	2 382	234 302
Vermont	–	5 653	33 260	72	794 173	1 345	62 608	1 444	2 371
Virginia	–	60 444	85 932	236	3 789 013	27 536	500 070	5 229	30 508
Washington	–	44 587	112 314	725	5 313 748	30 268	518 635	4 082	36 777
West Virginia	–	16 511	60 473	231	2 052 147	8 099	122 407	1 628	42 223
Wisconsin	–	46 598	91 863	1 206	4 365 954	10 627	283 681	4 406	10 940
Wyoming	–	8 666	21 682	107	369 347	706	21 019	1 732	1 154 613
American Samoa	–	173	2 733	–	15 295	2 800	1 404	120	65 720
Fed. States of Micronesia	–	–	–	–	450	825	–	–	79 512
Guam	–	181	5 664	–	38 887	623	32 897	115	84 867
Marshall Islands	–	–	–	–	112	–	–	–	62 813
Northern Marianas	–	174	4 115	–	10 259	839	3 888	130	51 373
Palau	–	–	–	–	103	–	–	54	22 540
Puerto Rico	–	1 161	42 696	445	1 060 275	–11 892	451 878	2 592	3 050
Virgin Islands	–	431	4 531	7	37 536	–1 992	13 436	271	87 421
Undistributed	–	–	–	–	–	–	230 960	–	6 199

See footnotes at end of table.

Table 4. **Federal Government Expenditure for Grants, by Agency, by State and Outlying Area: Fiscal Year 2006**—Con.

[In thousand dollars. Detail may not add to total because of rounding. For meaning of abbreviations and symbols, see introductory text]

State and outlying area	Department of Justice	Department of Labor	National Aeronautics and Space Administration	National Archives and Records Administration	National Endowment for the Arts	National Endowment for the Humanities	National Science Foundation	Small Business Administration
United States, total	**5 582 772**	**8 355 690**	**939 342**	**4 898**	**96 016**	**116 448**	**5 060 612**	**195 163**
Alabama	91 759	121 496	39 590	158	971	666	40 906	11 672
Alaska	41 089	54 678	3 272	–	822	872	28 720	800
Arizona	92 744	127 175	14 863	52	1 562	1 442	99 411	2 262
Arkansas	32 232	84 392	1 169	10	636	838	14 956	2 354
California	669 916	520 438	155 756	777	9 048	8 358	743 413	11 661
Colorado	70 591	108 278	45 979	–	2 528	1 262	252 539	1 191
Connecticut	49 396	106 175	3 589	122	1 394	1 791	50 685	2 130
Delaware	23 416	22 713	3 939	4	676	1 101	26 056	650
District of Columbia	150 973	154 727	17 883	374	2 789	3 355	313 025	3 514
Florida	272 543	245 780	30 019	–	1 924	2 615	138 812	6 388
Georgia	192 860	177 641	16 165	97	2 763	2 466	97 205	2 463
Hawaii	33 992	42 677	16 596	6	896	1 021	42 942	500
Idaho	29 165	41 826	7 127	–	801	710	11 871	894
Illinois	222 337	370 170	13 942	207	2 900	5 644	211 926	7 948
Indiana	60 776	168 932	7 639	27	987	2 123	88 476	2 423
Iowa	47 285	74 787	5 210	270	754	849	41 431	3 499
Kansas	39 768	55 862	2 702	–	703	810	33 093	1 056
Kentucky	76 548	115 433	6 143	44	1 096	1 258	32 381	8 457
Louisiana	172 933	464 505	5 860	25	1 595	1 803	41 669	2 931
Maine	24 200	47 130	5 097	175	900	1 513	18 682	740
Maryland	121 191	179 948	112 938	160	2 483	2 927	112 856	2 233
Massachusetts	118 483	184 007	48 829	344	3 850	8 420	358 578	2 358
Michigan	123 637	383 592	17 150	–	1 617	2 988	158 411	5 062
Minnesota	58 738	122 327	2 931	–	3 440	1 947	69 401	2 063
Mississippi	127 218	184 402	4 221	–	1 115	1 689	22 343	18 875
Missouri	105 781	139 964	11 622	5	2 368	3 722	70 864	1 654
Montana	32 256	32 057	8 874	10	967	547	25 853	1 931
Nebraska	49 217	36 026	2 880	–	787	1 098	26 310	602
Nevada	64 251	49 955	1 858	–	671	540	13 043	1 969
New Hampshire	40 464	27 769	11 117	–	763	778	19 524	1 580
New Jersey	133 495	212 135	12 575	270	1 390	2 632	122 966	3 282
New Mexico	39 516	55 593	3 928	10	1 234	1 596	38 316	4 182
New York	457 350	445 658	30 103	244	14 998	11 814	390 988	10 392
North Carolina	102 979	293 765	7 358	132	1 340	3 606	119 614	5 698
North Dakota	27 250	25 558	10 506	7	691	552	10 704	1 585
Ohio	116 152	312 167	26 059	71	1 860	2 874	90 008	5 135
Oklahoma	79 376	79 731	8 574	–	991	840	30 898	2 019
Oregon	60 932	151 018	4 986	6	1 145	1 209	61 459	1 587
Pennsylvania	169 663	373 222	19 856	–	2 756	5 123	206 924	6 931
Rhode Island	24 595	38 660	5 003	130	948	621	33 755	1 555
South Carolina	62 975	134 249	3 835	122	937	846	35 525	1 564
South Dakota	26 226	24 712	2 054	9	670	560	10 238	795
Tennessee	70 231	157 039	7 690	119	944	2 193	41 015	5 079
Texas	445 394	672 858	63 944	309	2 641	3 275	205 656	7 028
Utah	30 671	62 376	6 317	7	1 036	657	42 800	719
Vermont	29 276	21 941	2 142	–	904	1 106	6 102	2 897
Virginia	135 689	223 175	54 071	377	1 428	4 986	101 222	8 831
Washington	117 904	218 720	9 466	–	2 112	1 588	130 959	3 493
West Virginia	63 979	62 867	26 004	–	641	572	8 776	3 862
Wisconsin	87 216	172 963	6 608	209	1 046	1 811	137 757	3 815
Wyoming	18 662	24 984	1 030	10	690	677	9 794	500
American Samoa	7 773	1 881	–	–	253	243	–	297
Fed. States of Micronesia	51	1 162	–	–	–	–	–	–
Guam	6 241	4 925	–	–	241	325	33	500
Marshall Islands	51	–	–	–	–	–	–	–
Northern Marianas	4 710	1 635	–	–	298	315	–	–
Palau	–	347	–	–	–	–	–	–
Puerto Rico	25 900	129 192	2 274	–	745	967	18 165	1 055
Virgin Islands	2 759	8 293	–	–	271	306	1 558	500
Undistributed	–4	–	–	–	–	–	–	–

See footnotes at end of table.

Table 4. **Federal Government Expenditure for Grants, by Agency, by State and Outlying Area: Fiscal Year 2006**—Con.

[In thousand dollars. Detail may not add to total because of rounding. For meaning of abbreviations and symbols, see introductory text]

State and outlying area	Social Security Administration	Department of State	State Justice Institute	Tennessee Valley Authority[1]	Department of Transportation	Department of the Treasury[2]	Department of Veterans Affairs	Other
United States, total	**13 910**	**250 237**	**2 207**	**376 146**	**58 218 271**	**815 046**	**580 960**	**91 639**
Alabama	–	1 544	–	93 428	1 089 808	59	9 620	244
Alaska	–	253	28	–	708 934	176	–	748
Arizona	–	3 614	4	–	800 438	481	3 835	891
Arkansas	–	1 013	–	–	640 814	110	1 577	170
California	2 386	31 775	64	–	5 403 269	1 548	25 872	14 808
Colorado	1 254	3 674	18	–	1 365 204	123	9 149	1 983
Connecticut	–	2 491	–	–	629 289	469	31 553	1 112
Delaware	–	643	1	–	257 298	46	18	713
District of Columbia	–	26 709	330	–	530 336	380 976	–	1 234
Florida	–	5 762	7	–	3 257 901	10 857	13 957	2 113
Georgia	–	4 720	10	6 114	1 978 333	2 146	11 970	2 505
Hawaii	–	1 337	–	–	391 527	576	–	398
Idaho	–	580	1	–	373 404	136	5 887	530
Illinois	–	10 583	286	357	2 053 901	2 683	19 826	1 666
Indiana	–	3 766	5	–	1 350 524	513	4 341	1 054
Iowa	296	3 031	7	–	468 917	206	12 946	812
Kansas	–	1 788	26	–	496 723	109	4 445	709
Kentucky	–	1 469	–	33 027	937 261	332	14 196	1 145
Louisiana	–	1 859	1	–	1 742 500	1 528	12 528	1 561
Maine	–	705	2	–	260 454	167	9 266	490
Maryland	669	4 424	221	–	804 272	1 887	6 092	2 046
Massachusetts	4 751	18 784	–	–	953 821	399	17 659	4 421
Michigan	2 339	4 614	286	–	1 443 103	2 665	19 862	755
Minnesota	–	4 372	4	–	743 033	594	26 576	2 086
Mississippi	500	877	2	20 222	2 301 791	700	11 407	1 310
Missouri	–	3 279	3	–	944 358	444	27 077	1 239
Montana	–	923	4	–	474 288	32	3 451	499
Nebraska	–	2 006	–	–	361 619	87	8 958	383
Nevada	–	602	25	–	463 247	40	7 436	140
New Hampshire	–	661	32	–	229 724	135	4 284	1 334
New Jersey	–	4 065	2	–	1 464 791	2 593	21 746	510
New Mexico	–	1 891	18	–	398 784	68	3 307	1 052
New York	1 714	37 754	183	–	4 006 799	10 495	65 443	7 861
North Carolina	–	4 816	22	1 850	1 143 965	2 865	4 339	1 429
North Dakota	–	245	1	–	328 321	30	1 969	286
Ohio	–	7 171	6	–	1 586 217	451	14 311	6 250
Oklahoma	–	1 880	–	–	948 534	118	31 838	711
Oregon	–	3 199	10	–	731 463	728	2 959	1 526
Pennsylvania	–	10 030	14	–	2 546 227	3 573	25 989	1 033
Rhode Island	–	1 292	2	–	268 274	151	5 319	1 330
South Carolina	–	2 440	3	–	985 648	316	7 541	179
South Dakota	–	341	–	–	302 338	75	2 847	353
Tennessee	–	1 798	124	221 017	1 041 832	2 324	4 363	1 862
Texas	–	10 067	61	–	4 198 438	11 699	21 809	3 270
Utah	–	1 243	5	–	398 289	373	2 415	473
Vermont	–	581	9	–	199 589	108	2 959	1 525
Virginia	–	5 535	343	131	1 152 727	3 096	4 680	1 731
Washington	–	4 309	5	–	1 129 337	902	11 681	911
West Virginia	–	366	21	–	592 768	87	2 084	552
Wisconsin	–	2 907	–	–	820 341	299	15 354	1 819
Wyoming	–	240	–	–	256 151	25	927	273
American Samoa	–	–	–	–	8 376	–	–	–
Fed. States of Micronesia	–	–	–	–	–	–	–	–
Guam	–	–	11	–	32 835	149	–	–
Marshall Islands	–	–	–	–	13 000	–	–	–
Northern Marianas	–	–	–	–	19 068	–	1 060	–
Palau	–	–	–	–	6 750	–	–	–
Puerto Rico	–	137	–	–	119 224	364 296	2 232	463
Virgin Islands	–	71	–	–	62 093	–	–	–
Undistributed	–	–	–	–	–	–	–	7 145

[1]Payments in lieu of taxes have been categorized as "grants."
[2]Includes Treasury payments to recipients that are separate from the government of the District of Columbia and Washington Metropolitan Area Transit Authority (WMATA), as well as distributions to state and local governments of seized cash assets and proceeds from the sale of other seized assets.

Table 5. **Federal Government Expenditure for Procurement Contracts, by Agency, by State and Outlying Area: Fiscal Year 2006**

[In thousand dollars. Detail may not add to total because of rounding. For meaning of abbreviations and symbols, see introductory text]

State and outlying area	Total	Department of Defense				
		Total	Army	Navy	Air Force	Other defense
United States, total	**408 664 580**	**265 730 889**	**83 410 784**	**72 534 173**	**59 651 560**	**50 134 372**
Alabama	8 329 134	6 735 003	3 157 297	368 960	460 317	2 748 430
Alaska	2 171 578	1 670 792	747 062	59 778	467 829	396 123
Arizona	10 625 210	9 393 824	2 723 364	2 622 644	913 913	3 133 903
Arkansas	1 332 943	883 227	510 926	21 913	174 977	175 411
California	43 270 738	32 131 268	5 420 955	7 203 687	14 295 835	5 210 791
Colorado	7 521 707	4 114 693	879 993	111 506	2 257 484	865 710
Connecticut	8 367 983	7 784 917	1 937 722	3 954 212	1 248 886	644 096
Delaware	250 300	130 905	47 659	7 007	49 281	26 958
District of Columbia	14 225 192	3 922 466	1 340 365	1 532 074	398 042	651 986
Florida	14 829 719	10 801 789	3 644 983	2 910 459	3 166 178	1 080 168
Georgia	10 103 277	5 545 836	2 031 051	586 240	2 448 585	479 961
Hawaii	2 147 829	1 863 310	533 348	504 619	344 418	480 925
Idaho	1 714 520	165 761	99 293	6 154	43 138	17 175
Illinois	6 805 297	3 284 062	1 198 550	370 312	742 852	972 348
Indiana	5 354 952	4 579 745	3 342 376	547 914	199 926	489 530
Iowa	1 972 348	948 206	287 787	139 385	433 918	87 115
Kansas	2 754 696	1 697 922	698 784	16 264	853 419	129 456
Kentucky	7 297 719	5 388 425	1 002 974	617 008	325 868	3 442 575
Louisiana	9 533 644	4 990 077	3 501 977	688 195	84 438	715 467
Maine	1 248 854	1 074 420	106 677	629 599	11 107	327 036
Maryland	21 803 858	10 245 393	4 159 927	3 536 256	1 063 865	1 485 345
Massachusetts	10 929 536	9 010 720	2 249 268	3 910 368	1 724 820	1 126 264
Michigan	5 853 081	3 900 252	2 988 794	323 419	225 501	362 538
Minnesota	2 680 739	1 534 157	486 694	544 236	75 017	428 210
Mississippi	7 019 655	5 719 791	1 133 602	3 813 462	642 022	130 704
Missouri	11 112 012	9 430 656	3 901 575	3 536 844	1 286 251	705 986
Montana	531 017	247 921	134 702	2 922	73 817	36 480
Nebraska	1 033 895	720 150	123 621	11 523	375 347	209 658
Nevada	2 273 844	742 596	217 107	239 114	232 001	54 373
New Hampshire	1 410 698	1 178 851	611 429	267 286	204 512	95 623
New Jersey	8 403 324	6 245 751	2 776 371	1 657 899	306 205	1 505 276
New Mexico	6 029 507	1 059 642	443 795	74 146	424 377	117 324
New York	11 871 812	8 087 810	2 246 063	3 719 368	980 018	1 142 361
North Carolina	4 669 103	2 743 859	994 756	753 076	256 071	739 957
North Dakota	429 323	237 676	87 229	1 797	74 761	73 889
Ohio	8 874 962	6 001 049	1 684 314	641 132	2 091 084	1 584 519
Oklahoma	2 875 659	2 064 140	643 273	179 428	765 693	475 746
Oregon	1 332 094	570 318	426 163	57 186	15 170	71 798
Pennsylvania	10 848 651	7 601 280	3 379 254	2 172 157	487 548	1 562 320
Rhode Island	601 327	452 781	38 690	381 819	2 128	30 144
South Carolina	4 997 372	2 107 479	646 286	891 669	288 451	281 073
South Dakota	622 805	387 018	85 528	52 991	50 614	197 886
Tennessee	8 850 714	2 788 690	664 301	147 061	1 677 379	299 949
Texas	35 617 605	27 083 092	6 729 415	7 002 364	9 469 457	3 881 856
Utah	3 149 684	2 290 967	550 789	68 076	1 481 212	190 890
Vermont	870 173	751 733	246 304	468 610	13 248	23 571
Virginia	41 915 022	29 725 283	6 809 412	11 178 380	3 417 174	8 320 317
Washington	8 134 467	4 795 598	686 466	1 663 758	1 180 328	1 265 046
West Virginia	1 157 727	375 139	227 916	34 724	34 950	77 550
Wisconsin	3 323 058	2 166 713	952 183	489 154	67 671	657 705
Wyoming	430 748	164 342	18 336	779	54 714	90 513
American Samoa	30 891	13 673	1 503	–	–	12 171
Fed. States of Micronesia	128	–	–	–	–	–
Guam	401 144	388 125	728	294 936	72 906	19 554
Marshall Islands	109 867	109 867	109 867	–	–	–
Northern Marianas	1 829	1 414	151	1 343	–	–80
Palau	–	–	–	–	–	–
Puerto Rico	672 882	369 810	92 875	51 222	1 259	224 453
Virgin Islands	11 415	973	961	8	5	–
Undistributed[1]	17 925 314	7 309 530	3 647 993	1 467 729	1 615 571	578 238

See footnotes at end of table.

Table 5. **Federal Government Expenditure for Procurement Contracts, by Agency, by State and Outlying Area: Fiscal Year 2006**—Con.

[In thousand dollars. Detail may not add to total because of rounding. For meaning of abbreviations and symbols, see introductory text]

State and outlying area	Nondefense Agencies							
	Total	Department of Agriculture	Department of Commerce	Department of Education	Department of Energy	Environmental Protection Agency	General Services Administration	Department of Health and Human Services
United States, total	**142 933 691**	**4 473 867**	**2 096 898**	**1 063 826**	**22 468 300**	**1 559 229**	**11 890 210**	**11 015 019**
Alabama	1 594 130	39 971	2 105	116	1 694	8 122	128 010	48 129
Alaska	500 786	50 065	45 692	–	653	2 091	50 801	9 702
Arizona	1 231 386	39 628	2 992	268	15 563	998	85 992	68 568
Arkansas	449 716	43 408	63	95	855	256	31 413	48 161
California	11 139 471	353 336	101 759	34 883	2 497 251	64 946	752 763	593 958
Colorado	3 407 014	157 451	36 953	6 111	824 114	36 064	177 866	54 693
Connecticut	583 066	3 409	1 592	53 683	2 119	3 733	34 974	13 979
Delaware	119 394	6 602	1 065	170	121	16 177	9 181	2 461
District of Columbia	10 302 726	243 817	122 891	300 055	108 687	55 083	1 716 755	373 244
Florida	4 027 930	25 570	56 496	537	41 281	20 085	342 978	18 107
Georgia	4 557 441	78 252	33 783	1 121	11 443	69 882	485 931	2 517 315
Hawaii	284 519	4 760	13 975	2 414	1 057	15	32 837	4 393
Idaho	1 548 759	57 073	1 077	103	1 180 997	269	18 904	4 249
Illinois	3 521 235	183 310	4 367	14 844	774 696	28 210	192 554	71 357
Indiana	775 207	25 657	8 129	80	1 927	2 504	55 588	31 728
Iowa	1 024 142	240 580	6 237	81 959	29 385	2 246	19 114	171 635
Kansas	1 056 774	123 061	1 385	576	47	18 567	52 715	7 714
Kentucky	1 909 294	20 830	7 904	247	80 550	11 469	144 700	11 884
Louisiana	4 543 567	116 469	6 363	375	157 895	3 719	187 255	27 584
Maine	174 434	13 818	1 867	107	3	1 852	13 325	852
Maryland	11 558 464	77 011	520 344	305 576	266 595	112 950	689 860	3 634 797
Massachusetts	1 918 816	15 225	35 488	30 955	2 551	79 415	256 290	103 275
Michigan	1 952 829	58 426	3 908	1 516	1 015	29 133	838 663	151 557
Minnesota	1 146 582	304 380	2 810	1 236	7 882	7 495	96 921	67 081
Mississippi	1 299 864	31 458	91 285	104	273	1 105	248 416	11 077
Missouri	1 681 356	251 751	4 676	356	478 180	13 585	190 950	67 866
Montana	283 096	51 944	764	117	9 234	353	22 778	28 061
Nebraska	313 745	58 193	2 639	252	2 663	6 288	40 788	6 226
Nevada	1 531 249	6 143	7 911	535	1 078 128	7 916	31 328	11 904
New Hampshire	231 847	9 960	2 149	3 634	1 547	2 548	20 191	4 243
New Jersey	2 157 573	11 232	13 950	31 828	82 865	83 161	201 182	51 200
New Mexico	4 969 864	21 097	1 516	127	4 307 476	1 950	132 722	100 461
New York	3 784 002	37 346	14 606	18 208	718 054	29 022	591 634	97 296
North Carolina	1 925 244	56 806	13 488	45 987	228 186	67 280	114 289	259 002
North Dakota	191 646	25 894	223	88	7 050	836	13 183	30 833
Ohio	2 873 913	21 097	5 590	311	908 893	220 220	245 813	160 902
Oklahoma	811 520	13 427	4 838	2 411	11 968	10 676	134 581	59 474
Oregon	761 776	151 888	10 581	6 617	3 292	9 848	90 401	26 328
Pennsylvania	3 247 372	70 581	30 726	10 107	566 596	131 239	218 066	472 967
Rhode Island	148 546	10	1 141	1 308	1 223	9 248	19 506	5 074
South Carolina	2 889 893	19 659	27 607	210	1 774 663	743	46 318	167 900
South Dakota	235 786	14 252	1 105	11 083	5 866	6	9 611	38 466
Tennessee	6 062 024	46 383	1 064	177	2 807 221	1 199	120 886	24 767
Texas	8 534 514	180 611	19 710	34 331	510 148	63 022	509 836	171 320
Utah	858 717	33 343	2 210	196	1 475	2 146	40 948	24 100
Vermont	118 440	888	247	143	18	1 292	14 424	696
Virginia	12 189 739	173 590	588 611	53 235	565 736	214 321	1 999 847	556 061
Washington	3 338 869	81 673	49 142	735	2 170 764	31 495	184 009	48 898
West Virginia	782 588	57 859	20 128	1 122	112 134	659	45 782	15 620
Wisconsin	1 156 345	125 093	3 526	2	2 902	37 307	55 974	97 192
Wyoming	266 406	12 177	174	–	5 741	178	7 585	820
American Samoa	17 218	16 399	93	–	–	–	61	–
Fed. States of Micronesia	128	–	–	–	–	–	–	–
Guam	13 020	228	154	–	–	–	7 539	–
Marshall Islands	–	–	–	–	–	–	–	–
Northern Marianas	415	29	–	–7	–	–	–99	–
Palau	–	–	–	–	–	–	–	–
Puerto Rico	303 072	2 175	383	88	–	41	27 249	1 230
Virgin Islands	10 441	3	40	–	–	–	3 485	4
Undistributed[1]	10 615 785	608 567	157 377	3 494	97 622	36 259	85 535	438 607

See footnotes at end of table.

Table 5. **Federal Government Expenditure for Procurement Contracts, by Agency, by State and Outlying Area: Fiscal Year 2006**—Con.

[In thousand dollars. Detail may not add to total because of rounding. For meaning of abbreviations and symbols, see introductory text]

State and outlying area	Nondefense Agencies—Con.							
	Department of Homeland Security	Department of Housing and Urban Development	Department of the Interior	Department of Justice	Department of Labor	National Aeronautics and Space Administration	National Archives and Records Administration	National Science Foundation
United States, total	**14 952 036**	**938 803**	**4 862 143**	**5 006 868**	**1 325 671**	**11 319 554**	**150 309**	**209 915**
Alabama	112 722	4 141	24 828	24 923	468	557 457	–	–
Alaska	85 939	45	85 738	7 705	10 153	20 581	60	–
Arizona	178 520	2 350	276 995	41 160	10 434	82 146	–	18
Arkansas	13 064	397	29 798	23 569	23	4 145	1 925	–
California	600 066	4 272	471 807	259 127	92 631	1 809 850	8 761	2 608
Colorado	439 768	51 433	288 245	30 467	8 334	756 120	2 371	15 915
Connecticut	60 223	1 281	4 291	44 343	8 921	60 253	–	183
Delaware	3 885	95	860	1 942	2 081	7 516	–	–
District of Columbia	2 433 489	200 943	395 354	1 092 251	271 228	116 383	5 061	89 164
Florida	389 057	43 514	122 302	148 769	10 395	880 742	–	115
Georgia	292 900	59 168	38 073	174 987	3 845	26 728	7 416	–
Hawaii	25 605	15	41 029	4 215	167	16 339	–	–
Idaho	7 803	178	53 071	3 818	9	8 078	22	616
Illinois	89 594	2 847	34 904	45 539	24 395	28 500	115	734
Indiana	49 925	2 674	18 580	30 965	17 416	108 429	7	23
Iowa	9 673	189	8 236	5 917	11 288	9 051	2 432	–
Kansas	4 027	4 828	10 336	28 139	5 845	3 565	4 432	–
Kentucky	65 659	319	13 092	47 811	25 093	7 183	26	–
Louisiana	3 089 943	23 602	67 292	59 792	4 056	376 719	385	–
Maine	9 024	140	6 747	2 278	13 020	5 714	–	–
Maryland	1 000 833	127 515	201 637	239 916	103 560	1 314 526	72 053	10 343
Massachusetts	117 103	–381	59 465	41 923	35 856	159 558	4 938	1 036
Michigan	29 048	615	28 917	37 205	27 078	26 533	1 949	793
Minnesota	19 276	8 699	14 364	37 892	7 833	13 595	382	6
Mississippi	458 764	208	21 543	15 178	2 923	194 593	–	–
Missouri	55 409	350	16 906	33 064	28 123	15 132	6 151	364
Montana	1 035	–	47 128	2 741	5 518	15 034	–	32
Nebraska	2 768	28	9 926	3 675	742	3 360	–	4
Nevada	43 036	518	79 525	6 771	30 844	4 229	–	11
New Hampshire	7 231	3 238	4 646	4 155	4	25 057	–	37
New Jersey	131 945	1 356	33 837	72 572	25 183	59 261	124	21
New Mexico	82 908	973	119 208	6 554	9 293	59 402	–	24
New York	179 686	31 181	32 818	145 720	51 423	92 763	4 380	817
North Carolina	66 133	233	20 936	121 019	53	12 775	7	1 141
North Dakota	4 261	–2	12 012	11 131	5 591	12 657	–	–
Ohio	87 356	2 873	29 100	34 446	62 566	200 592	46	7
Oklahoma	11 619	41 945	31 298	55 434	13 767	45 024	–	759
Oregon	19 044	501	89 337	15 351	30 282	9 148	–	–
Pennsylvania	41 282	72 808	89 020	101 380	35 350	35 293	253	183
Rhode Island	7 454	226	2 362	2 788	4 777	6 757	–	–
South Carolina	35 632	22	7 174	37 469	885	3 900	30	–
South Dakota	2 007	64	50 670	9 461	541	2 265	4	–
Tennessee	103 961	938	17 409	21 203	8 190	52 054	1 521	74
Texas	771 389	161 105	97 823	314 692	122 271	2 891 365	9 812	741
Utah	1 622	726	80 328	2 785	1 933	472 341	–	–
Vermont	26 338	–	1 506	253	6 731	3 474	–	–
Virginia	3 002 026	62 815	872 023	714 532	119 962	514 389	3 064	79 506
Washington	116 904	5 085	111 215	13 282	13 343	26 766	763	520
West Virginia	29 600	4	16 930	86 637	10 742	62 178	404	37
Wisconsin	44 929	996	17 571	64 158	1 365	25 281	20	–
Wyoming	3 751	4	32 592	2 399	1	1 692	–	–
American Samoa	9	–	–	–	–	–	–	–
Fed. States of Micronesia	–	–	–	–	–	–	–	–
Guam	1 249	–	650	–	–	–	–	–
Marshall Islands	–	–	–	–	–	–	–	–
Northern Marianas	–	–	160	–	–	–	–	–
Palau	–	–	–	–	–	–	–	–
Puerto Rico	16 510	1 630	7 381	14 677	18 147	2 333	–	–
Virgin Islands	194	–	518	1 292	–	–	–	–
Undistributed[1]	468 835	10 102	612 631	657 397	20 992	70 724	11 394	4 083

See footnotes at end of table.

Table 5. **Federal Government Expenditure for Procurement Contracts, by Agency, by State and Outlying Area: Fiscal Year 2006**—Con.

[In thousand dollars. Detail may not add to total because of rounding. For meaning of abbreviations and symbols, see introductory text]

State and outlying area	Nondefense Agencies—Con.							
	Postal Service	Small Business Administration	Social Security Administration	Department of State	Department of Transportation	Department of the Treasury	Department of Veterans Affairs	Other nondefense[2]
United States, total	**15 142 998**	**87 132**	**780 180**	**1 596 882**	**5 197 975**	**3 933 739**	**16 349 337**	**6 512 799**
Alabama	194 246	253	5 587	36 005	4 172	4 329	84 353	312 499
Alaska	39 615	–	25	21 100	53 333	986	16 325	178
Arizona	242 738	–	486	3 352	27 219	885	148 558	2 516
Arkansas	127 050	4	512	60	782	1 587	122 314	235
California	1 647 180	3 893	31 046	23 927	293 312	674 007	790 250	27 838
Colorado	258 005	1 008	744	5 053	65 839	6 408	122 696	61 356
Connecticut	205 066	2	8 510	5 187	7 418	2 201	56 361	5 337
Delaware	41 895	–	19	495	232	960	22 779	859
District of Columbia	112 100	31 710	11 313	518 927	432 486	705 716	186 359	779 708
Florida	836 969	506	1 935	19 550	581 061	13 194	438 758	36 006
Georgia	406 974	819	5 651	4 599	57 084	49 935	181 340	50 195
Hawaii	57 891	313	393	472	61 356	1 713	15 219	343
Idaho	56 433	–	601	417	2 435	121 095	31 077	434
Illinois	752 450	771	13 609	22 338	54 450	198 229	910 829	72 590
Indiana	293 173	19	801	1 600	18 257	3 700	84 964	19 063
Iowa	174 495	998	539	49	7 524	204 254	32 346	5 995
Kansas	171 935	8	1 060	253	18 735	809	596 779	1 958
Kentucky	180 474	22	338	2 611	6 479	9 154	81 170	1 192 278
Louisiana	186 454	42	307	1 660	146 262	618	76 590	10 184
Maine	81 156	–	89	30	5 425	65	18 663	261
Maryland	322 118	10 545	491 641	101 932	810 385	808 659	188 454	147 213
Massachusetts	415 084	198	2 723	3 337	236 457	25 770	282 448	10 102
Michigan	525 540	469	8 352	5 508	13 398	24 922	134 519	3 765
Minnesota	302 124	257	335	11 299	22 658	6 058	187 243	26 758
Mississippi	106 009	5	428	123	2 509	2 726	103 818	7 319
Missouri	358 931	403	7 294	12 110	26 628	6 501	103 832	2 794
Montana	51 033	–	264	22	27 619	994	18 082	342
Nebraska	108 008	–	197	330	6 799	121	50 518	10 220
Nevada	102 944	–	78	285	20 347	748	96 353	1 694
New Hampshire	81 735	–	162	36 196	6 490	571	12 206	5 845
New Jersey	573 228	184	8 909	11 939	651 261	9 204	76 242	26 890
New Mexico	76 577	–	164	845	13 651	976	33 142	797
New York	1 113 866	987	20 709	19 551	79 937	179 725	301 165	23 108
North Carolina	407 366	58	1 026	33 291	60 402	2 496	174 485	238 783
North Dakota	41 054	–	340	67	3 847	8 415	13 903	261
Ohio	587 448	872	1 726	6 780	32 515	18 298	232 469	13 994
Oklahoma	160 835	–	85	6 985	119 501	4 356	77 080	5 456
Oregon	166 422	–	764	5 965	42 035	2 555	79 999	1 415
Pennsylvania	703 436	5 295	7 929	31 035	42 515	59 551	384 647	137 114
Rhode Island	64 487	–	37	80	273	2 954	18 610	230
South Carolina	158 966	2	526	21 664	35 104	21	529 420	21 977
South Dakota	45 651	–	82	218	5 109	160	37 382	1 783
Tennessee	295 060	14	382	594	21 421	122 285	696 608	1 718 612
Texas	984 387	5 078	1 282	12 101	219 944	51 083	1 355 739	46 725
Utah	111 671	4	26 478	391	8 684	11 639	49 489	–13 795
Vermont	43 128	–	25	39	898	318	17 759	262
Virginia	405 946	14 535	37 125	521 866	575 838	316 868	308 597	489 245
Washington	291 809	27	1 833	2 827	51 352	10 031	120 427	5 971
West Virginia	95 918	–	48	1 123	1 443	131 900	82 622	9 698
Wisconsin	279 532	–	1 086	7 886	13 124	622	370 139	7 639
Wyoming	25 694	–	128	–	15 814	2 003	14 866	140 786
American Samoa	206	–	125	–	199	–	125	–
Fed. States of Micronesia	–	–	–	126	–	2	–	–
Guam	2 205	–	33	5	489	35	433	–
Marshall Islands	–	–	–	–	–	–	–	–
Northern Marianas	224	–	–	–	109	–	–	–
Palau	–	–	–	–	–	–	–	–
Puerto Rico	63 459	300	56	–	1 122	863	144 769	659
Virgin Islands	4 597	–	29	–	255	10	6	10
Undistributed[1]	–	7 531	74 217	72 677	183 982	120 453	6 034 013	839 292

[1]For all agencies, this line includes procurement purchases made using government-issued purchase cards.
[2]Includes Fiscal Year 2000 procurement data for the Tennessee Valley Authority, which did not provide Fiscal Year 2006 procurement data.

Note: Data shown for U.S. Postal Service represent actual outlays for contractual commitments, while all other amounts shown represent the value of contract actions, and do not reflect federal government expenditures. Nonpostal data generally involve only current year contract actions; however, multiple-year obligations may be reflected for contract actions of less than 3 years duration. Negative amounts represent the deobligation of prior year contracts.

Table 6. **Federal Government Expenditure for Salaries and Wages, by Agency, by State and Outlying Area: Fiscal Year 2006**

[In thousand dollars. Detail may not add to total because of rounding. For meaning of abbreviations and symbols, see introductory text]

State and outlying area	Total	Nondefense civilian[1]	Department of Defense					
			Total	Other defense civilian	Military services			
					Total	Active military	Inactive military	Civilian
United States, total	**243 477 854**	**149 092 887**	**94 384 967**	**4 869 391**	**89 515 576**	**56 076 489**	**10 309 983**	**23 129 104**
Alabama	3 685 934	1 954 269	1 731 665	78 674	1 652 991	569 010	323 668	760 313
Alaska	2 091 636	756 500	1 335 136	12 355	1 322 781	1 110 957	49 961	161 863
Arizona	3 914 326	2 499 965	1 414 361	54 130	1 360 231	988 064	68 707	303 460
Arkansas	1 597 515	1 038 594	558 921	4 861	554 060	239 529	201 668	112 863
California	23 381 726	13 161 757	10 219 969	366 162	9 853 807	6 867 014	660 546	2 326 247
Colorado	4 843 710	2 845 195	1 998 515	146 656	1 851 859	1 385 576	120 474	345 809
Connecticut	1 748 585	1 218 856	529 729	45 329	484 400	332 517	81 827	70 056
Delaware	527 946	264 289	263 657	2 653	261 004	164 925	37 929	58 150
District of Columbia	17 160 707	15 133 429	2 027 278	64 602	1 962 676	1 113 104	80 569	769 003
Florida	11 268 890	6 764 119	4 504 771	131 670	4 373 101	2 981 817	341 721	1 049 563
Georgia	9 271 282	4 211 151	5 060 131	102 597	4 957 534	3 389 947	417 753	1 149 834
Hawaii	3 710 961	590 961	3 120 000	45 117	3 074 883	2 302 847	151 745	620 291
Idaho	963 569	656 620	306 949	1 766	305 183	183 991	72 606	48 586
Illinois	7 068 182	5 212 608	1 855 574	76 259	1 779 315	1 051 183	253 758	474 374
Indiana	2 611 636	1 808 908	802 728	180 096	622 632	50 898	325 316	246 418
Iowa	1 312 328	1 061 754	250 574	2 808	247 766	27 964	171 199	48 603
Kansas	2 607 276	1 309 891	1 297 385	15 834	1 281 551	889 660	201 183	190 708
Kentucky	3 863 479	1 608 320	2 255 159	41 270	2 213 889	1 837 451	195 495	180 943
Louisiana	2 835 782	1 694 884	1 140 898	16 174	1 124 724	694 143	213 759	216 822
Maine	968 820	533 561	435 259	18 503	416 756	120 494	46 442	249 820
Maryland	11 246 967	8 011 225	3 235 742	82 517	3 153 225	1 543 652	170 867	1 438 706
Massachusetts	3 754 582	3 115 808	638 774	71 592	567 182	156 754	162 097	248 331
Michigan	3 829 549	3 191 536	638 013	96 043	541 970	72 771	200 523	268 676
Minnesota	2 512 705	2 045 241	467 464	14 055	453 409	48 548	326 760	78 101
Mississippi	2 065 738	1 004 435	1 061 303	11 026	1 050 277	486 587	240 066	323 624
Missouri	4 554 898	2 919 216	1 635 682	78 844	1 556 838	723 735	583 169	249 934
Montana	973 165	724 537	248 628	1 368	247 260	146 235	57 373	43 652
Nebraska	1 394 626	763 450	631 176	13 693	617 483	370 865	107 682	138 936
Nevada	1 494 817	895 744	599 073	5 847	593 226	454 457	55 720	83 049
New Hampshire	686 020	559 122	126 898	10 574	116 324	53 193	31 523	31 608
New Jersey	4 483 444	3 362 329	1 121 115	47 968	1 073 147	327 314	159 175	586 658
New Mexico	2 209 036	1 338 669	870 367	23 547	846 820	505 378	72 537	268 905
New York	9 809 826	7 941 220	1 868 606	83 250	1 785 356	1 154 161	300 831	330 364
North Carolina	8 081 863	2 824 980	5 256 883	80 584	5 176 299	4 372 597	277 907	525 795
North Dakota	806 064	401 514	404 550	2 412	402 138	281 641	56 702	63 795
Ohio	5 764 378	3 849 464	1 914 914	456 846	1 458 068	446 008	240 236	771 824
Oklahoma	3 702 997	1 501 567	2 201 430	53 047	2 148 383	1 160 016	152 985	835 382
Oregon	2 007 059	1 716 125	290 934	1 508	289 426	49 199	128 472	111 755
Pennsylvania	6 903 900	5 246 205	1 657 695	424 913	1 232 782	161 921	410 026	660 835
Rhode Island	844 236	413 131	431 105	4 907	426 198	136 077	60 929	229 192
South Carolina	3 493 595	1 227 641	2 265 954	47 003	2 218 951	1 696 223	207 426	315 302
South Dakota	768 993	540 500	228 493	1 528	226 965	128 497	57 821	40 647
Tennessee	3 614 484	2 990 142	624 342	37 385	586 957	145 512	235 262	206 183
Texas	16 542 742	9 130 096	7 412 646	187 674	7 224 972	5 254 027	675 960	1 294 985
Utah	2 301 214	1 171 793	1 129 421	44 625	1 084 796	245 002	212 721	627 073
Vermont	469 622	363 842	105 780	2 542	103 238	11 934	72 465	18 839
Virginia	17 248 076	5 941 381	11 306 695	1 515 369	9 791 326	6 770 183	270 631	2 750 512
Washington	6 525 254	2 907 548	3 617 706	41 126	3 576 580	2 416 778	216 610	943 192
West Virginia	1 458 036	1 274 226	183 810	1 024	182 786	28 073	97 464	57 249
Wisconsin	2 073 595	1 714 917	358 678	5 741	352 937	40 501	234 117	78 319
Wyoming	552 192	342 982	209 210	1 139	208 071	140 149	30 701	37 221
American Samoa	5 417	4 640	777	–	777	727	–	50
Fed. States of Micronesia	–	–	–	–	–	–	–	–
Guam	348 369	39 843	308 526	5 336	303 190	233 475	18 986	50 729
Marshall Islands	–	–	–	–	–	–	–	–
Northern Marianas	7 993	7 944	49	–	49	38	–	11
Palau	–	–	–	–	–	–	–	–
Puerto Rico	1 013 271	793 823	219 448	6 842	212 606	11 504	167 196	33 906
Virgin Islands	58 253	53 832	4 421	–	4 421	1 666	717	2 038
Undistributed	4 436 589	4 436 589	–	–	–	–	–	–

See footnotes at end of table.

Table 6. **Federal Government Expenditure for Salaries and Wages, by Agency, by State and Outlying Area: Fiscal Year 2006**—Con.

[In thousand dollars. Detail may not add to total because of rounding. For meaning of abbreviations and symbols, see introductory text]

State and outlying area	Department of Defense—Con.							
	Military services—Con.							
	Army				Navy			
	Total	Active military	Inactive military	Civilian	Total	Active military	Inactive military	Civilian
United States, total	**36 722 979**	**20 081 264**	**9 240 860**	**7 400 855**	**29 478 212**	**20 746 229**	**471 554**	**8 260 429**
Alabama	1 275 433	318 038	311 559	645 836	25 952	17 572	6 326	2 054
Alaska	682 020	564 552	39 738	77 730	6 881	5 297	768	816
Arizona	413 756	227 677	55 200	130 879	240 707	212 818	7 369	20 520
Arkansas	262 667	4 160	181 973	76 534	4 393	2 437	1 742	214
California	1 148 155	351 287	558 681	238 187	7 129 821	5 497 751	60 449	1 571 621
Colorado	956 129	776 008	96 212	83 909	46 270	35 961	8 002	2 307
Connecticut	83 402	1 035	69 706	12 661	372 689	322 899	3 375	46 415
Delaware	31 743	315	25 015	6 413	2 124	942	1 060	122
District of Columbia	863 522	664 860	47 006	151 656	821 216	219 844	32 868	568 504
Florida	501 018	116 220	274 161	110 637	2 079 753	1 562 235	34 692	482 826
Georgia	3 206 393	2 477 976	383 936	344 481	563 936	387 666	11 789	164 481
Hawaii	1 190 183	929 402	132 229	128 552	1 400 545	1 000 411	3 922	396 212
Idaho	86 425	918	69 927	15 580	6 009	1 783	1 298	2 928
Illinois	485 914	24 621	223 505	237 788	756 404	675 822	18 378	62 204
Indiana	378 435	21 000	309 555	47 880	170 089	11 905	4 853	153 331
Iowa	190 383	9 120	154 995	26 268	8 682	5 703	2 823	156
Kansas	1 052 631	736 222	174 876	141 533	8 574	6 863	1 685	26
Kentucky	2 160 468	1 810 703	190 658	159 107	25 087	10 453	3 112	11 522
Louisiana	670 851	368 104	200 337	102 410	105 569	54 405	8 163	43 001
Maine	56 758	10 752	39 138	6 868	336 571	100 610	4 603	231 358
Maryland	997 788	349 297	162 191	486 300	1 564 402	716 075	3 742	844 585
Massachusetts	234 008	12 873	138 297	82 838	41 331	26 433	2 766	12 132
Michigan	405 090	17 835	172 929	214 326	33 226	25 061	7 356	809
Minnesota	361 572	14 078	306 595	40 899	26 129	18 187	7 274	668
Mississippi	354 049	18 744	228 553	106 752	303 273	196 960	3 353	102 960
Missouri	1 215 452	497 970	542 876	174 606	115 604	62 246	34 246	19 112
Montana	66 709	720	52 550	13 439	1 881	1 154	727	–
Nebraska	144 635	6 120	92 509	46 006	27 660	23 732	3 291	637
Nevada	64 213	4 365	48 785	11 063	63 550	49 640	2 928	10 982
New Hampshire	44 651	130	28 576	15 945	45 232	41 655	868	2 709
New Jersey	606 916	44 950	148 704	413 262	141 982	32 548	3 353	106 081
New Mexico	182 319	19 980	60 025	102 314	11 119	6 739	2 327	2 053
New York	1 433 321	959 258	265 574	208 489	134 088	109 779	18 221	6 088
North Carolina	2 439 632	1 995 309	253 965	190 358	2 233 754	1 946 763	8 582	278 409
North Dakota	60 073	1 035	46 378	12 660	1 167	478	585	104
Ohio	270 084	24 255	207 322	38 507	44 981	28 189	13 670	3 122
Oklahoma	907 238	643 365	134 661	129 212	109 008	100 189	5 276	3 543
Oregon	190 183	7 650	108 734	73 799	19 595	13 818	4 864	913
Pennsylvania	675 258	48 384	375 718	251 156	433 136	75 640	13 585	343 911
Rhode Island	64 681	4 905	52 558	7 218	335 911	117 930	4 467	213 514
South Carolina	827 581	556 951	192 969	77 661	892 447	720 850	6 874	164 723
South Dakota	61 891	1 035	47 550	13 306	806	197	579	30
Tennessee	352 374	13 590	221 078	117 706	147 075	98 804	10 154	38 117
Texas	4 415 288	3 214 430	612 778	588 080	474 492	389 058	33 814	51 620
Utah	286 497	13 095	205 712	67 690	11 858	6 689	3 848	1 321
Vermont	79 496	945	70 230	8 321	1 621	1 373	219	29
Virginia	2 222 404	1 131 523	232 915	857 966	6 221 642	4 598 491	29 497	1 593 654
Washington	1 433 528	1 050 752	180 389	202 387	1 712 325	1 035 803	18 442	658 080
West Virginia	129 494	1 440	92 818	35 236	19 009	14 374	1 573	3 062
Wisconsin	273 771	8 810	221 731	43 230	13 734	7 303	5 743	688
Wyoming	35 255	180	28 695	6 380	453	53	400	–
American Samoa	50	–	–	50	727	727	–	–
Fed. States of Micronesia	–	–	–	–	–	–	–	–
Guam	10 987	1 890	8 742	355	176 660	144 263	–	32 397
Marshall Islands	–	–	–	–	–	–	–	–
Northern Marianas	11	–	–	11	38	38	–	–
Palau	–	–	–	–	–	–	–	–
Puerto Rico	178 156	2 430	159 346	16 380	6 789	1 378	1 653	3 758
Virgin Islands	2 038	–	–	2 038	235	235	–	–
Undistributed	–	–	–	–	–	–	–	–

See footnotes at end of table.

Table 6. **Federal Government Expenditure for Salaries and Wages, by Agency, by State and Outlying Area: Fiscal Year 2006**—Con.

[In thousand dollars. Detail may not add to total because of rounding. For meaning of abbreviations and symbols, see introductory text]

State and outlying area	Department of Defense—Con.				Nondefense agencies			
	Military services—Con.							
	Air Force							
	Total	Active military	Inactive military	Civilian	Total[1]	Department of Agriculture	Department of Commerce	Department of Education
United States, total	**23 314 385**	**15 248 996**	**597 569**	**7 467 820**	**149 092 887**	**6 091 676**	**2 824 964**	**389 882**
Alabama	351 606	233 400	5 783	112 423	1 954 269	73 702	7 374	92
Alaska	633 880	541 108	9 455	83 317	756 500	60 348	37 467	–
Arizona	705 768	547 569	6 138	152 061	2 499 965	107 542	12 310	–
Arkansas	287 000	232 932	17 953	36 115	1 038 594	119 427	3 029	115
California	1 575 831	1 017 976	41 416	516 439	13 161 757	490 254	73 014	14 692
Colorado	849 460	573 607	16 260	259 593	2 845 195	223 900	95 994	5 472
Connecticut	28 309	8 583	8 746	10 980	1 218 856	11 866	4 456	–
Delaware	227 137	163 668	11 854	51 615	264 289	15 322	740	–
District of Columbia	277 938	228 400	695	48 843	15 133 429	650 635	291 612	291 001
Florida	1 792 330	1 303 362	32 868	456 100	6 764 119	110 449	60 605	577
Georgia	1 187 205	524 305	22 028	640 872	4 211 151	169 184	14 393	15 185
Hawaii	484 155	373 034	15 594	95 527	590 961	31 932	22 094	–
Idaho	212 749	181 290	1 381	30 078	656 620	150 832	7 322	–
Illinois	536 997	350 740	11 875	174 382	5 212 608	110 431	17 075	13 632
Indiana	74 108	17 993	10 908	45 207	1 808 908	55 651	58 274	118
Iowa	48 701	13 141	13 381	22 179	1 061 754	134 624	5 053	87
Kansas	220 346	146 575	24 622	49 149	1 309 891	68 181	11 169	–
Kentucky	28 334	16 295	1 725	10 314	1 608 320	69 707	7 739	–
Louisiana	348 304	271 634	5 259	71 411	1 694 884	168 536	10 726	–
Maine	23 427	9 132	2 701	11 594	533 561	18 373	5 949	–
Maryland	591 035	478 280	4 934	107 821	8 011 225	279 277	851 876	–
Massachusetts	291 843	117 448	21 034	153 361	3 115 808	29 129	42 864	7 187
Michigan	103 654	29 875	20 238	53 541	3 191 536	81 827	19 023	–
Minnesota	65 708	16 283	12 891	36 534	2 045 241	123 035	9 092	184
Mississippi	392 955	270 883	8 160	113 912	1 004 435	119 571	16 163	–
Missouri	225 782	163 519	6 047	56 216	2 919 216	277 844	32 577	7 449
Montana	178 670	144 361	4 096	30 213	724 537	180 014	8 086	–
Nebraska	445 188	341 013	11 882	92 293	763 450	97 053	6 150	–
Nevada	465 463	400 452	4 007	61 004	895 744	25 826	7 551	–
New Hampshire	26 441	11 408	2 079	12 954	559 122	24 058	2 574	–
New Jersey	324 249	249 816	7 118	67 315	3 362 329	34 226	18 137	–
New Mexico	653 382	478 659	10 185	164 538	1 338 669	122 113	5 267	–
New York	217 947	85 124	17 036	115 787	7 941 220	71 899	25 851	7 701
North Carolina	502 913	430 525	15 360	57 028	2 824 980	130 956	34 141	–
North Dakota	340 898	280 128	9 739	51 031	401 514	56 135	4 364	–
Ohio	1 143 003	393 564	19 244	730 195	3 849 464	63 419	11 057	2 404
Oklahoma	1 132 137	416 462	13 048	702 627	1 501 567	63 325	23 017	–
Oregon	79 648	27 731	14 874	37 043	1 716 125	252 671	22 154	–
Pennsylvania	124 388	37 897	20 723	65 768	5 246 205	107 928	16 482	8 073
Rhode Island	25 606	13 242	3 904	8 460	413 131	3 468	3 989	–
South Carolina	498 923	418 422	7 583	72 918	1 227 641	58 512	20 455	–
South Dakota	164 268	127 265	9 692	27 311	540 500	58 244	6 142	–
Tennessee	87 508	33 118	4 030	50 360	2 990 142	76 102	9 369	–
Texas	2 335 192	1 650 539	29 368	655 285	9 130 096	244 280	44 561	10 131
Utah	786 441	225 218	3 161	558 062	1 171 793	109 367	8 528	–
Vermont	22 121	9 616	2 016	10 489	363 842	19 745	2 570	–
Virginia	1 347 280	1 040 169	8 219	298 892	5 941 381	155 211	708 480	97
Washington	430 727	330 223	17 779	82 725	2 907 548	136 491	96 802	5 263
West Virginia	34 283	12 259	3 073	18 951	1 274 226	49 779	3 126	–
Wisconsin	65 432	24 388	6 643	34 401	1 714 917	108 481	8 024	–
Wyoming	172 363	139 916	1 606	30 841	342 982	51 771	3 840	–
American Samoa	–	–	–	–	4 640	389	1 033	–
Fed. States of Micronesia	–	–	–	–	–	–	–	–
Guam	115 543	87 322	10 244	17 977	39 843	3 298	1 902	–
Marshall Islands	–	–	–	–	–	–	–	–
Northern Marianas	–	–	–	–	7 944	619	–	–
Palau	–	–	–	–	–	–	–	–
Puerto Rico	27 661	7 696	6 197	13 768	793 823	33 890	3 322	349
Virgin Islands	2 148	1 431	717	–	53 832	827	–	73
Undistributed	–	–	–	–	4 436 589	–	–	–

See footnotes at end of table.

Table 6. **Federal Government Expenditure for Salaries and Wages, by Agency, by State and Outlying Area: Fiscal Year 2006**—Con.

[In thousand dollars. Detail may not add to total because of rounding. For meaning of abbreviations and symbols, see introductory text]

State and outlying area	Nondefense agencies—Con.							
	Department of Energy	Environmental Protection Agency	Federal Deposit Insurance Corporation	General Services Administration	Department of Health and Human Services	Department of Homeland Security	Department of Housing and Urban Development	Department of the Interior
United States, total	**1 461 721**	**1 592 304**	**460 028**	**1 039 445**	**4 772 383**	**9 838 425**	**846 675**	**4 425 809**
Alabama	–	3 065	2 488	3 928	3 853	51 347	5 937	8 927
Alaska	209	2 504	–	2 874	25 126	46 313	2 885	144 768
Arizona	19 043	301	2 407	4 421	220 351	366 903	8 316	254 590
Arkansas	3 363	–	1 811	1 619	25 117	23 873	4 466	18 195
California	40 640	82 774	27 102	76 486	95 939	1 206 398	54 854	420 555
Colorado	60 404	62 827	3 109	28 935	35 919	121 704	26 177	506 147
Connecticut	165	609	2 229	941	1 942	61 909	5 556	3 590
Delaware	–	–	983	119	850	3 979	293	2 458
District of Columbia	423 866	465 452	174 208	269 592	231 533	1 041 733	299 588	314 303
Florida	–	7 194	5 793	7 868	23 534	718 941	20 329	78 163
Georgia	7 317	94 556	16 702	56 638	524 759	289 983	33 799	68 181
Hawaii	349	467	–	3 382	1 941	83 990	2 036	30 028
Idaho	32 433	2 114	–	1 035	3 053	22 362	1 045	128 014
Illinois	31 313	110 872	24 157	58 431	53 417	249 490	36 944	15 253
Indiana	247	173	3 130	2 583	2 186	56 702	6 065	14 445
Iowa	896	329	5 410	1 262	1 198	18 668	2 449	7 972
Kansas	–	43 559	2 707	1 157	12 379	21 366	13 433	23 275
Kentucky	3 060	281	4 607	983	1 205	51 500	4 736	20 910
Louisiana	7 236	935	3 624	2 812	9 561	141 290	7 489	70 238
Maine	–	–	–	381	1 606	50 952	340	11 580
Maryland	132 361	8 125	2 287	12 296	2 565 733	241 464	11 436	46 451
Massachusetts	1 359	63 661	17 095	21 456	42 295	181 637	18 327	72 371
Michigan	–	28 161	2 978	5 849	8 563	200 316	13 186	25 020
Minnesota	73	6 964	4 829	2 479	24 006	93 616	7 775	50 483
Mississippi	–	2 208	2 322	936	1 066	54 682	4 120	24 848
Missouri	9 242	1 041	19 565	65 401	30 478	105 747	8 846	44 361
Montana	11 638	2 903	882	1 268	51 784	69 638	773	122 717
Nebraska	1 458	–	3 279	1 096	6 497	53 927	2 993	27 311
Nevada	29 073	13 303	–	1 782	4 510	75 878	2 197	117 713
New Hampshire	166	–	2 404	1 470	603	18 044	3 199	5 639
New Jersey	1 484	18 807	3 030	15 555	11 350	245 248	10 871	20 883
New Mexico	101 226	205	1 589	2 638	145 635	102 591	2 425	271 258
New York	13 748	64 818	18 541	55 472	67 402	636 077	42 543	58 337
North Carolina	142	110 341	4 519	3 398	71 006	128 368	7 811	34 977
North Dakota	4 767	–	2 644	851	20 890	32 825	554	48 501
Ohio	12 754	51 542	2 421	6 911	46 858	115 217	19 481	17 240
Oklahoma	9 070	4 827	4 414	3 442	82 207	38 549	10 304	61 741
Oregon	123 757	9 930	1 794	3 514	12 528	63 109	4 190	191 388
Pennsylvania	32 904	74 565	5 754	46 609	68 163	181 370	33 367	69 659
Rhode Island	–	6 283	–	728	529	33 322	2 229	3 514
South Carolina	37 853	–	1 536	1 848	2 226	51 411	5 257	13 254
South Dakota	14 156	81	2 257	901	61 052	8 099	508	82 693
Tennessee	62 937	634	10 069	3 010	7 970	61 086	11 232	37 826
Texas	18 201	76 527	49 403	82 391	56 131	1 189 161	47 769	68 134
Utah	1 739	167	4 166	2 006	3 182	33 815	2 002	113 331
Vermont	–	–	–	377	473	106 243	373	3 869
Virginia	1 695	116 620	571	128 835	7 982	620 725	7 660	303 114
Washington	178 456	45 676	3 841	35 748	51 289	231 849	14 962	148 576
West Virginia	25 840	2 031	1 061	1 504	27 604	26 055	1 682	46 320
Wisconsin	–	166	5 472	1 402	3 490	34 704	5 578	39 348
Wyoming	5 081	–	–	510	5 517	6 576	211	98 727
American Samoa	–	–	–	–	42	871	–	646
Fed. States of Micronesia	–	–	–	–	–	–	–	–
Guam	–	206	–	–	59	14 117	69	1 353
Marshall Islands	–	–	–	–	–	–	–	–
Northern Marianas	–	112	–	–	–	2 932	–	670
Palau	–	–	–	–	–	–	–	–
Puerto Rico	–	4 253	838	2 194	7 631	131 393	6 008	7 376
Virgin Islands	–	135	–	121	163	18 360	–	4 568
Undistributed	–	–	–	–	–	–	–	–

See footnotes at end of table.

Table 6. **Federal Government Expenditure for Salaries and Wages, by Agency, by State and Outlying Area: Fiscal Year 2006**—Con.

[In thousand dollars. Detail may not add to total because of rounding. For meaning of abbreviations and symbols, see introductory text]

State and outlying area	Nondefense agencies—Con.							
	Department of Justice	Department of Labor	National Aeronautics and Space Administration	National Archives and Records	National Science Foundation	United States Postal Service	Small Business Administration	Social Security Administration
United States, total	**11 467 691**	**1 358 501**	**1 805 236**	**167 193**	**130 535**	**56 301 998**	**428 145**	**4 389 271**
Alabama	76 343	10 345	241 824	–	50	722 212	3 302	154 580
Alaska	13 119	1 114	–	413	206	147 291	863	2 978
Arizona	142 022	4 072	198	–	–	902 505	1 904	37 442
Arkansas	58 001	3 405	–	1 685	–	472 373	3 373	30 228
California	680 494	74 124	197 997	6 750	131	6 124 250	45 935	425 378
Colorado	140 229	32 007	965	2 001	369	959 268	11 660	47 914
Connecticut	57 455	5 276	96	–	–	762 440	1 141	26 470
Delaware	12 474	755	–	–	–	155 767	538	6 278
District of Columbia	1 876 983	523 137	140 015	23 137	110	416 792	85 044	23 452
Florida	428 480	39 466	188 630	87	50	3 111 871	10 025	154 188
Georgia	190 816	44 942	64	5 024	–	1 513 137	22 065	112 490
Hawaii	29 376	1 758	–	–	–	215 239	1 464	6 593
Idaho	16 927	2 365	–	–	–	209 820	769	7 995
Illinois	243 118	65 608	107	2 139	–	2 797 627	6 736	216 781
Indiana	85 851	8 093	121	–	–	1 090 023	1 417	50 511
Iowa	22 094	2 824	–	1 000	–	648 775	1 673	22 952
Kansas	62 404	4 190	–	3 035	–	639 257	1 346	23 443
Kentucky	145 151	30 500	–	–	–	671 008	2 672	49 559
Louisiana	124 496	6 928	1 268	–	–	693 241	8 269	51 499
Maine	8 942	1 925	–	–	–	301 738	1 325	12 315
Maryland	316 961	6 731	301 092	69 964	–	1 197 643	2 058	926 184
Massachusetts	106 992	38 709	–	5 208	151	1 543 290	3 121	82 370
Michigan	118 771	8 781	127	1 584	–	1 953 968	2 512	89 094
Minnesota	97 078	4 196	94	–	–	1 123 303	2 161	32 453
Mississippi	57 521	3 566	27 331	–	–	394 142	4 565	38 626
Missouri	106 398	27 634	–	28 917	–	1 334 512	6 115	154 222
Montana	14 159	2 103	121	–	–	189 741	840	7 802
Nebraska	18 674	2 601	–	–	–	401 576	1 209	12 235
Nevada	35 453	2 642	–	–	–	382 748	1 402	12 660
New Hampshire	14 334	2 933	–	–	–	303 892	1 189	9 679
New Jersey	219 589	15 531	98	–	–	2 131 274	2 862	64 948
New Mexico	40 464	2 523	5 969	89	–	284 716	1 319	48 122
New York	401 203	52 016	2 999	2 401	–	4 141 379	23 711	284 807
North Carolina	127 251	5 715	–	–	–	1 514 596	3 434	68 966
North Dakota	8 158	1 462	–	–	–	152 641	1 110	5 869
Ohio	111 971	35 429	159 802	2 998	–	2 184 145	3 637	102 901
Oklahoma	86 710	4 130	–	–	–	597 988	1 300	31 731
Oregon	56 557	3 539	113	–	35	618 761	1 384	30 107
Pennsylvania	339 031	76 538	–	2 885	–	2 615 389	4 672	259 542
Rhode Island	10 113	1 819	–	–	–	239 765	947	10 525
South Carolina	111 126	2 674	–	–	–	591 040	1 114	37 857
South Dakota	18 056	1 176	–	–	–	169 732	721	6 165
Tennessee	85 327	7 868	–	–	–	1 097 040	1 498	62 796
Texas	638 710	65 931	328 611	6 261	–	3 659 974	120 203	202 600
Utah	31 323	8 964	1 122	–	–	415 194	1 449	11 894
Vermont	8 001	383	–	–	–	160 353	1 083	3 843
Virginia	857 406	40 549	202 606	–	129 398	1 509 316	10 054	133 366
Washington	83 407	20 908	33	1 615	35	1 084 951	3 886	95 195
West Virginia	248 890	36 417	3 710	–	–	356 625	890	28 775
Wisconsin	52 952	7 822	123	–	–	1 039 305	1 978	43 562
Wyoming	8 904	1 585	–	–	–	95 531	1 000	2 533
American Samoa	–	–	–	–	–	764	–	161
Fed. States of Micronesia	–	–	–	–	–	–	–	–
Guam	4 858	73	–	–	–	8 198	285	577
Marshall Islands	–	–	–	–	–	–	–	–
Northern Marianas	1 645	75	–	–	–	834	–	205
Palau	–	–	–	–	–	–	–	–
Puerto Rico	68 775	2 644	–	–	–	235 944	2 501	23 118
Virgin Islands	8 567	–	–	–	–	17 091	414	735
Undistributed	2 537 581	–	–	–	–	–	–	–

See footnotes at end of table.

Table 6. **Federal Government Expenditure for Salaries and Wages, by Agency, by State and Outlying Area: Fiscal Year 2006**—Con.

[In thousand dollars. Detail may not add to total because of rounding. For meaning of abbreviations and symbols, see introductory text]

State and outlying area	Nondefense agencies—Con.				
	Department of State	Department of Transportation	Department of the Treasury	Department of Veterans Affairs	All other nondefense[1]
United States, total	**1 152 940**	**5 606 254**	**7 210 432**	**14 409 089**	**8 795 789**
Alabama	–	25 269	33 306	239 145	242 311
Alaska	95	111 447	6 115	26 351	1 280
Arizona	733	52 732	44 310	295 923	20 736
Arkansas	–	19 947	16 651	227 090	3 810
California	12 181	481 046	777 182	1 365 880	132 980
Colorado	969	141 019	110 060	186 734	40 084
Connecticut	1 688	18 750	48 678	140 315	6 488
Delaware	–	3 228	11 096	47 299	1 042
District of Columbia	1 007 177	722 395	875 546	511 216	4 337 323
Florida	19 431	278 151	209 804	1 006 987	38 384
Georgia	199	252 142	345 272	349 184	66 547
Hawaii	1 416	34 014	9 629	35 993	4 878
Idaho	–	11 065	8 569	50 205	524
Illinois	4 458	240 863	184 474	566 191	155 028
Indiana	–	111 271	55 904	192 539	11 043
Iowa	–	17 791	16 495	145 368	1 975
Kansas	–	99 452	103 328	162 004	5 593
Kentucky	428	40 382	242 892	179 818	74 593
Louisiana	6 165	30 845	36 220	239 418	8 631
Maine	98	14 640	7 831	66 069	1 262
Maryland	3 366	52 215	404 260	207 880	330 145
Massachusetts	3 205	117 763	223 482	353 787	41 121
Michigan	472	71 348	140 132	343 937	16 986
Minnesota	169	114 613	57 519	272 726	11 925
Mississippi	–	14 751	16 033	191 804	12 399
Missouri	69	99 218	200 509	334 795	14 848
Montana	185	13 920	7 131	37 107	1 462
Nebraska	–	14 966	18 466	90 289	2 726
Nevada	–	34 986	23 824	120 815	2 620
New Hampshire	9 692	92 296	13 664	38 383	1 471
New Jersey	884	162 527	105 003	199 981	12 131
New Mexico	350	68 393	10 974	115 707	4 596
New York	18 304	292 250	528 872	965 393	110 185
North Carolina	2 274	47 657	66 015	366 650	17 379
North Dakota	–	11 093	6 543	42 342	765
Ohio	–	148 519	178 615	524 342	25 057
Oklahoma	–	265 074	37 038	169 087	4 306
Oregon	–	26 103	39 253	203 749	3 006
Pennsylvania	3 672	88 593	445 710	631 041	116 236
Rhode Island	–	9 487	10 786	57 665	1 376
South Carolina	33 265	23 280	17 437	175 539	5 550
South Dakota	–	6 993	5 998	96 582	944
Tennessee	–	110 713	202 967	389 586	743 602
Texas	14 609	432 086	598 480	1 010 866	83 021
Utah	–	71 701	247 381	99 890	4 331
Vermont	–	4 972	5 053	44 856	442
Virginia	2 727	244 947	113 703	294 743	122 195
Washington	4 170	194 044	85 443	294 348	17 754
West Virginia	–	12 914	183 534	209 804	3 829
Wisconsin	–	25 079	39 802	275 052	6 966
Wyoming	–	5 769	4 126	50 691	402
American Samoa	–	508	–	64	–
Fed. States of Micronesia	–	–	–	–	–
Guam	–	3 996	–	684	24
Marshall Islands	–	–	–	–	–
Northern Marianas	489	175	–	–	13
Palau	–	–	–	–	–
Puerto Rico	–	16 050	28 986	164 483	24 702
Virgin Islands	–	806	331	692	20
Undistributed	–	–	–	–	1 896 742

[1]The "undistributed" amount includes the salaries and wages of the Federal Judiciary that could not be geographically allocated.

Note: Department of Defense data represent salaries, wages, and compensation, such as housing allowances; distributions by state are based on duty station. State detail for all other federal government agencies are estimates, based on place of employment. See text for additional information.

Table 7. **Federal Government Direct Loan Programs—Volume of Assistance Provided by State and Outlying Area: Fiscal Year 2006**

[In thousand dollars. Detail may not add to total because of rounding. For meaning of abbreviations and symbols, see introductory text]

State and outlying area	Total	Department of Agriculture		Federal direct student loans	Other
		Commodity loans—price supports	Other		
United States, total	**23 766 996**	**5 097**	**4 389 837**	**10 158 223**	**9 213 839**
Alabama	410 633	–	70 124	182 274	158 235
Alaska	21 091	–	17 348	–	3 743
Arizona	324 181	–	39 703	271 864	12 614
Arkansas	132 637	–	115 401	2 716	14 520
California	1 394 223	439	137 085	1 157 679	99 019
Colorado	262 623	617	49 168	201 901	10 938
Connecticut	102 043	–	14 502	74 870	12 671
Delaware	88 559	–	22 634	60 745	5 181
District of Columbia	124 384	–	–	120 084	4 300
Florida	1 266 958	–	183 764	185 724	897 469
Georgia	722 900	–	111 520	576 776	34 604
Hawaii	11 287	–	7 048	349	3 890
Idaho	118 424	328	59 166	58 694	236
Illinois	848 169	–	113 053	704 949	30 167
Indiana	322 179	–	78 805	226 871	16 503
Iowa	637 054	–	190 925	441 895	4 234
Kansas	223 945	2 408	89 989	128 600	2 948
Kentucky	155 668	–	117 208	30 806	7 655
Louisiana	5 233 451	–	215 859	3 548	5 014 044
Maine	100 408	–	71 259	23 269	5 879
Maryland	385 460	–	33 629	341 338	10 492
Massachusetts	836 419	–	26 466	727 363	82 590
Michigan	661 942	–	165 491	492 187	4 264
Minnesota	396 227	2	142 201	251 009	3 014
Mississippi	2 106 828	–	167 463	2 772	1 936 593
Missouri	382 437	–	113 083	238 610	30 744
Montana	33 143	479	32 030	–	635
Nebraska	195 962	149	110 034	84 828	951
Nevada	135 324	–	20 104	109 821	5 399
New Hampshire	80 960	–	28 413	25 528	27 018
New Jersey	397 482	–	33 127	333 453	30 902
New Mexico	–6 833	1	21 523	–31 376	3 018
New York	1 268 142	–	79 586	1 076 544	112 012
North Carolina	451 707	–	178 932	261 326	11 449
North Dakota	69 599	53	68 298	–	1 248
Ohio	784 754	–	100 663	653 696	30 395
Oklahoma	221 654	153	109 132	100 995	11 374
Oregon	331 649	2	54 719	274 204	2 724
Pennsylvania	193 718	–	110 021	35 789	47 908
Rhode Island	118 048	–	9 250	101 874	6 924
South Carolina	178 879	–	73 556	102 378	2 945
South Dakota	98 195	27	102 312	–4 874	731
Tennessee	–626 318	–	116 178	–770 898	28 402
Texas	906 950	199	270 810	209 221	426 720
Utah	51 267	1	51 820	–1 144	591
Vermont	28 889	–	31 909	–3 125	106
Virginia	486 377	–	104 238	351 273	30 867
Washington	385 847	233	75 539	294 612	15 464
West Virginia	300 986	–	67 217	233 040	730
Wisconsin	344 854	–	124 437	215 117	5 301
Wyoming	13 130	5	11 715	683	727
American Samoa	–	–	–	–	–
Fed. States of Micronesia	1 965	–	1 965	–	–
Guam	6 608	–	7 443	–1 105	270
Marshall Islands	1 141	–	1 141	–	–
Northern Marianas	1 744	–	1 473	–	271
Palau	57	–	57	–	–
Puerto Rico	37 900	–	36 375	–687	2 213
Virgin Islands	3 085	–	2 925	160	–
Undistributed	–	–	–	–	–

Note: Amounts represent dollar volume of direct loans made during the fiscal year. See text for additional information.

Table 8. **Federal Government Guaranteed Loan Programs—Volume of Coverage Provided by State and Outlying Area: Fiscal Year 2006**

[In thousand dollars. Detail may not add to total because of rounding. For meaning of abbreviations and symbols, see introductory text]

State and outlying area	Total	Mortgage insurance for homes	Federal Family Education Loan program	Veterans housing guaranteed and insured loans—VA home loans	Mortgage insurance—condominiums	U.S.D.A.—guaranteed loans	Small business loans	Other
United States, total	**159 814 291**	**52 556 609**	**54 254 646**	**23 500 000**	**2 851 222**	**10 446 652**	**15 632 913**	**572 249**
Alabama	2 802 431	950 260	755 821	401 703	7 495	515 150	172 003	–
Alaska	642 635	203 986	60 030	196 031	70 315	81 832	30 440	–
Arizona	6 380 684	913 405	3 705 979	1 092 983	42 302	91 429	534 587	–2
Arkansas	1 775 791	634 300	487 763	184 839	2 424	376 006	90 460	–
California	9 791 991	806 224	4 176 297	1 308 560	75 395	267 870	3 147 993	9 653
Colorado	4 903 208	1 994 631	1 098 912	906 727	292 787	177 894	432 258	–
Connecticut	1 887 846	794 105	589 606	80 667	192 500	34 499	193 640	2 828
Delaware	463 773	209 397	90 991	103 994	3 114	25 114	31 164	–1
District of Columbia	975 757	44 810	767 325	8 790	5 891	–	27 941	121 000
Florida	8 243 961	2 133 804	2 925 623	1 825 199	197 771	176 703	952 228	32 633
Georgia	6 342 834	3 204 978	1 354 758	962 461	95 370	135 272	589 995	–
Hawaii	348 024	84 809	126 060	66 959	12 517	32 952	24 726	–
Idaho	934 805	437 621	89 995	179 472	2 904	96 308	128 505	–
Illinois	6 581 824	2 122 643	2 746 382	594 707	234 573	360 995	513 555	8 970
Indiana	4 222 250	1 875 654	1 532 704	388 442	29 902	147 493	248 054	–
Iowa	1 566 561	378 460	698 456	123 009	19 374	211 561	135 702	–
Kansas	1 549 408	540 953	533 366	226 526	4 142	144 400	100 021	–
Kentucky	2 564 322	788 545	715 935	249 075	29 210	682 091	99 466	–
Louisiana	1 962 188	641 485	810 510	212 461	7 072	197 371	93 290	–
Maine	591 220	161 646	221 973	59 952	5 541	79 058	63 049	–
Maryland	3 338 534	1 286 521	571 266	1 086 271	136 662	44 516	213 296	–
Massachusetts	2 162 140	483 395	1 225 296	102 322	42 287	29 794	279 046	–
Michigan	4 566 808	1 972 791	1 425 823	391 642	84 767	301 966	380 069	9 750
Minnesota	3 528 201	806 831	1 481 562	247 928	161 412	386 064	444 209	195
Mississippi	1 544 762	627 245	496 847	193 315	1 153	121 883	104 319	–
Missouri	3 912 113	1 393 324	1 451 620	452 630	34 030	310 791	269 719	–
Montana	689 887	265 677	185 042	69 115	8 132	108 723	53 198	–
Nebraska	1 253 082	347 601	397 947	255 078	2 124	169 727	80 605	–
Nevada	1 307 224	401 956	84 725	572 441	23 857	8 856	215 389	–
New Hampshire	604 688	107 893	296 299	61 979	21 738	21 120	95 660	–1
New Jersey	3 465 057	1 892 331	682 276	256 281	218 297	4 623	403 743	7 508
New Mexico	1 189 549	506 616	251 462	279 395	8 800	56 616	84 214	2 446
New York	7 003 643	1 783 720	4 075 693	204 731	20 578	111 364	639 002	168 554
North Carolina	4 893 739	1 841 239	1 141 710	1 193 148	53 744	293 395	370 503	–
North Dakota	593 082	152 336	195 009	53 840	5 961	138 747	47 190	–
Ohio	6 368 288	2 606 732	1 963 453	704 174	128 857	410 364	486 708	68 000
Oklahoma	2 207 489	928 244	620 999	291 384	6 464	226 091	134 306	–
Oregon	1 710 942	506 871	561 480	362 157	12 761	97 250	170 423	–
Pennsylvania	6 701 728	1 478 093	3 862 874	505 599	40 028	236 587	447 557	130 991
Rhode Island	539 988	148 279	283 009	25 225	6 084	1 569	75 822	–
South Carolina	2 055 504	610 511	717 559	336 171	6 425	277 645	107 193	–
South Dakota	635 756	111 254	227 427	66 114	1 081	187 843	42 037	–
Tennessee	3 643 150	1 580 508	1 080 833	551 308	32 604	258 225	139 675	–2
Texas	14 119 549	6 486 737	3 593 136	2 223 759	47 133	490 354	1 268 681	9 750
Utah	2 335 647	1 171 477	435 070	292 219	138 423	47 939	250 521	–
Vermont	390 639	26 975	256 631	21 574	4 477	38 793	42 190	–
Virginia	6 422 004	1 446 038	1 044 117	1 903 198	107 646	1 632 302	288 720	–17
Washington	3 684 916	1 283 423	626 789	1 181 949	84 364	88 778	419 612	–
West Virginia	501 249	160 120	171 172	61 538	129	80 073	28 215	–
Wisconsin	2 441 072	660 361	901 673	298 955	22 680	247 874	309 529	–
Wyoming	408 093	177 188	124 997	55 020	1 931	22 143	26 814	–
American Samoa	338	–	–	–	–	–	338	–
Fed. States of Micronesia	–	–	–	–	–	–	–	–
Guam	41 203	316	6 267	1 888	–	29 176	3 556	–
Marshall Islands	–	–	–	–	–	–	–	–
Northern Marianas	650	–	–	–	–	650	–	–
Palau	–	–	–	–	–	–	–	–
Puerto Rico	1 017 464	380 224	326 098	24 777	55 914	130 204	100 247	–
Virgin Islands	5 258	2 722	–	319	80	609	1 527	–
Undistributed	–663	–658	–	–	–	–	–	–5

Note: Amounts represent dollar volume of loans guaranteed during the fiscal year. See text for additional information.

Table 9. **Federal Government Insurance Programs—Volume of Coverage Provided by State and Outlying Area: Fiscal Year 2006**

[In thousand dollars. Detail may not add to total because of rounding. For meaning of abbreviations and symbols, see introductory text]

State and outlying area	Total	Flood insurance	Crop insurance	Foreign investment insurance	Life insurance for veterans	Other
United States, total	**1 065 893 710**	**1 008 653 027**	**53 760 910**	**1 269 046**	**1 775 489**	**435 239**
Alabama	9 165 508	8 829 866	309 905	–	24 473	1 264
Alaska	499 130	489 323	340	–	2 497	6 970
Arizona	6 786 441	6 588 620	155 318	68	40 204	2 232
Arkansas	2 194 086	1 640 895	533 432	–	15 250	4 508
California	63 199 398	58 751 236	4 184 209	10 149	180 656	73 147
Colorado	3 940 030	3 246 459	629 743	1 681	28 807	33 340
Connecticut	6 963 363	6 812 050	121 492	–	28 009	1 812
Delaware	5 454 981	4 535 153	51 274	859 000	5 542	4 012
District of Columbia	440 523	181 253	–	253 560	3 242	2 469
Florida	422 486 677	417 921 144	4 368 404	17 364	162 203	17 563
Georgia	18 479 532	17 532 754	875 045	45	40 987	30 702
Hawaii	8 259 031	8 165 226	76 074	–	15 559	2 172
Idaho	1 952 226	1 436 296	507 480	–	7 968	483
Illinois	12 045 623	6 313 328	5 651 009	–	73 381	7 905
Indiana	5 743 751	3 394 796	2 320 304	–	26 701	1 950
Iowa	6 540 325	1 219 056	5 298 152	–	21 993	1 124
Kansas	3 197 181	1 207 953	1 954 559	1 399	17 554	15 716
Kentucky	2 823 961	2 357 029	442 846	–	17 781	6 304
Louisiana	83 905 036	83 407 594	436 012	27 264	20 442	13 725
Maine	1 456 209	1 387 383	59 085	–	9 742	–
Maryland	11 506 521	11 205 070	252 545	2 867	37 375	8 665
Massachusetts	9 191 213	9 074 668	58 897	6 210	46 896	4 542
Michigan	4 755 039	3 642 515	1 053 200	177	48 604	10 543
Minnesota	5 041 892	1 390 231	3 610 489	–	36 947	4 225
Mississippi	12 948 929	12 448 325	482 944	–	12 500	5 160
Missouri	4 153 896	2 991 844	1 110 619	–	33 927	17 506
Montana	1 149 897	495 660	636 337	–	7 303	10 597
Nebraska	4 556 419	1 553 229	2 984 963	–	13 322	4 905
Nevada	3 601 329	3 572 141	15 741	–	12 213	1 235
New Hampshire	1 199 767	1 180 304	9 300	–	9 474	690
New Jersey	41 012 699	40 829 931	115 567	–	60 711	6 490
New Mexico	2 047 489	1 943 983	87 218	–	13 726	2 562
New York	26 699 669	26 255 971	276 574	50 525	114 405	2 193
North Carolina	26 917 570	25 677 793	1 189 988	–	47 210	2 580
North Dakota	3 156 230	763 117	2 381 137	–	4 543	7 433
Ohio	6 425 727	4 778 487	1 569 435	–	64 922	12 882
Oklahoma	2 200 512	1 725 968	448 097	–	20 550	5 897
Oregon	6 633 765	5 572 365	1 030 944	2 000	22 922	5 534
Pennsylvania	10 247 620	9 874 630	274 755	215	91 683	6 337
Rhode Island	3 000 690	2 989 607	2 067	–	7 310	1 706
South Carolina	39 025 488	38 563 504	427 873	6 445	25 618	2 047
South Dakota	2 235 731	422 495	1 806 325	–	5 864	1 046
Tennessee	3 912 370	3 117 604	759 142	–	27 309	8 314
Texas	128 969 225	126 250 495	2 566 260	26 703	104 204	21 563
Utah	823 728	779 918	17 036	–	11 212	15 563
Vermont	502 129	483 315	13 982	–	4 109	724
Virginia	20 550 431	20 142 662	344 696	3 375	51 814	7 884
Washington	7 095 357	5 933 515	1 107 949	–	39 583	14 310
West Virginia	2 099 807	2 076 266	10 519	–	9 983	3 039
Wisconsin	2 852 050	1 748 476	1 054 007	–	38 322	11 245
Wyoming	500 494	409 156	87 621	–	3 295	422
American Samoa	47	47	–	–	–	–
Fed. States of Micronesia	–	–	–	–	–	–
Guam	38 770	38 770	–	–	–	–
Marshall Islands	–	–	–	–	–	–
Northern Marianas	73	73	–	–	–	–
Palau	–	–	–	–	–	–
Puerto Rico	4 974 276	4 970 131	–	–	4 145	–
Virgin Islands	333 109	332 612	–	–	497	–
Undistributed	737	737	–	–	–	–

Note: Amounts represent dollar volume of the face value of insurance coverage provided during the fiscal year. See text for additional information.

Table 10. Per Capita Amounts of Federal Government Expenditure, by Major Object Category, by State and Outlying Area: Fiscal Year 2006

[In dollars. Detail may not add to total because of rounding. For meaning of abbreviations and symbols, see introductory text]

State and outlying area	United States resident population—July 1, 2006[1]	Total	Retirement and disability	Other direct payments	Grants	Procurement	Salaries and wages
United States, total	**299 398 484**	**8 058.14**	**2 446.39**	**1 887.02**	**1 630.13**	**1 300.98**	**793.62**
Alabama	4 599 030	9 551.66	3 150.77	2 155.39	1 632.98	1 811.06	801.46
Alaska	670 053	13 804.99	1 845.82	1 004.00	4 592.67	3 240.90	3 121.60
Arizona	6 166 318	7 517.45	2 374.82	1 361.00	1 423.74	1 723.10	634.79
Arkansas	2 810 872	7 648.92	2 960.88	1 995.00	1 650.50	474.21	568.33
California	36 457 549	6 964.42	1 920.23	1 708.83	1 507.14	1 186.88	641.34
Colorado	4 753 377	7 241.71	2 092.77	1 277.87	1 269.68	1 582.39	1 019.00
Connecticut	3 504 809	8 735.63	2 416.57	1 880.89	1 551.68	2 387.57	498.91
Delaware	853 476	6 857.67	2 790.71	1 548.79	1 606.31	293.27	618.58
District of Columbia	581 530	69 400.30	3 503.18	4 746.18	7 179.69	24 461.67	29 509.58
Florida	18 089 888	7 888.68	2 913.10	2 291.73	1 241.13	819.78	622.94
Georgia	9 363 941	6 893.53	2 142.17	1 421.99	1 260.32	1 078.96	990.10
Hawaii	1 285 498	10 494.85	2 749.03	1 392.81	1 795.41	1 670.81	2 886.79
Idaho	1 466 465	6 784.97	2 388.27	1 203.03	1 367.44	1 169.15	657.07
Illinois	12 831 970	6 407.54	2 202.87	1 871.13	1 252.38	530.34	550.83
Indiana	6 313 520	6 932.16	2 477.96	1 911.34	1 281.03	848.17	413.66
Iowa	2 982 085	7 322.02	2 573.28	2 320.32	1 326.96	661.40	440.07
Kansas	2 764 075	7 786.68	2 534.89	2 096.95	1 214.97	996.61	943.27
Kentucky	4 206 074	8 940.54	2 819.89	1 820.24	1 646.83	1 735.04	918.55
Louisiana	4 287 768	16 262.76	2 460.65	5 592.09	5 325.21	2 223.45	661.37
Maine	1 321 574	8 307.83	3 009.18	1 590.81	2 029.79	944.97	733.08
Maryland	5 615 727	13 443.98	2 782.17	1 985.35	2 791.06	3 882.64	2 002.76
Massachusetts	6 437 193	8 889.26	2 401.11	2 160.93	2 046.07	1 697.87	583.26
Michigan	10 095 643	6 671.37	2 550.62	1 881.21	1 280.45	579.76	379.33
Minnesota	5 167 101	6 175.17	2 182.18	1 622.46	1 365.44	518.81	486.29
Mississippi	2 910 540	14 516.30	2 769.65	3 132.67	5 492.42	2 411.81	709.74
Missouri	5 842 713	8 945.57	2 672.01	2 120.09	1 472.03	1 901.86	779.59
Montana	944 632	8 480.50	2 837.64	1 905.61	2 144.90	562.14	1 030.21
Nebraska	1 768 331	7 875.70	2 490.10	2 582.93	1 429.33	584.67	788.67
Nevada	2 495 529	5 851.74	2 279.60	1 030.89	1 031.09	911.17	599.00
New Hampshire	1 314 895	6 749.83	2 578.20	1 251.82	1 325.23	1 072.86	521.73
New Jersey	8 724 560	7 022.33	2 381.61	1 868.97	1 294.68	963.18	513.89
New Mexico	1 954 599	10 712.33	2 686.91	1 430.42	2 380.05	3 084.78	1 130.17
New York	19 306 183	7 921.50	2 346.50	2 106.80	2 345.16	614.92	508.12
North Carolina	8 856 505	7 001.73	2 592.08	1 501.12	1 468.81	527.19	912.53
North Dakota	635 867	9 928.03	2 534.31	3 224.92	2 225.97	675.18	1 267.66
Ohio	11 478 006	7 037.30	2 511.92	1 810.83	1 439.13	773.21	502.21
Oklahoma	3 579 212	8 123.95	2 845.29	1 876.69	1 563.96	803.43	1 034.58
Oregon	3 700 758	6 373.29	2 578.27	1 418.74	1 473.99	359.95	542.34
Pennsylvania	12 440 621	8 300.61	2 927.21	2 322.99	1 623.44	872.03	554.95
Rhode Island	1 067 610	8 211.01	2 656.11	2 104.26	2 096.63	563.25	790.77
South Carolina	4 321 249	7 829.49	2 839.06	1 576.63	1 448.87	1 156.46	808.47
South Dakota	781 919	10 220.06	2 613.86	3 929.18	1 897.04	796.51	983.47
Tennessee	6 038 803	8 378.54	2 727.34	2 004.63	1 582.38	1 465.64	598.54
Texas	23 507 783	7 087.80	2 000.77	1 571.47	1 296.71	1 515.14	703.71
Utah	2 550 063	6 162.20	1 832.78	945.39	1 246.47	1 235.14	902.41
Vermont	623 908	8 453.08	2 552.67	1 561.07	2 191.92	1 394.71	752.71
Virginia	7 642 884	13 484.67	2 999.03	1 751.68	993.02	5 484.19	2 256.75
Washington	6 395 798	7 532.57	2 529.73	1 307.43	1 403.32	1 271.85	1 020.24
West Virginia	1 818 470	8 913.75	3 584.97	1 938.69	1 951.65	636.65	801.79
Wisconsin	5 556 506	6 219.86	2 422.13	1 538.79	1 287.71	598.05	373.18
Wyoming	515 004	10 038.86	2 570.22	1 541.95	4 018.08	836.40	1 072.21
American Samoa	57 794	4 257.76	836.62	168.03	2 624.89	534.50	93.72
Fed. States of Micronesia	108 004	925.85	7.60	75.25	841.82	1.18	.00
Guam	171 019	8 071.33	1 461.96	535.32	1 691.42	2 345.61	2 037.02
Marshall Islands	60 451	3 158.65	13.21	29.75	1 298.23	1 817.46	.00
Northern Marianas	82 459	2 145.12	328.51	165.26	1 532.23	22.18	96.93
Palau	20 579	1 801.39	38.64	123.65	1 639.09	.00	.00
Puerto Rico	3 927 776	4 132.59	1 618.01	866.12	1 219.17	171.31	257.98
Virgin Islands	108 605	5 717.76	1 672.34	776.87	2 627.07	105.10	536.37
Undistributed	–	.00	.00	.00	.00	.00	.00

[1]All population figures represent resident population as of July 1, 2006.

Note: U.S. total population and per capita figures in the top line include only the 50 states and the District of Columbia; the U.S. Outlying Areas represented at the bottom of the table are excluded.

Table 11. **Percent Distribution of Federal Government Expenditure, by Major Object Category, by State and Outlying Area: Fiscal Year 2006**

[In dollars. Detail may not add to total because of rounding. For meaning of abbreviations and symbols, see introductory text]

State and outlying area	Percent distribution of United States resident population July 1, 2006[1]	Total	Retirement and disability	Other direct payments	Grants	Procurement	Salaries and wages
United States, total	**100.0**	**100.0**	**100.0**	**100.0**	**100.0**	**100.0**	**100.0**
Alabama	1.5	1.8	2.0	1.7	1.5	2.0	1.5
Alaska	.2	.4	.2	.1	.6	.5	.9
Arizona	2.0	1.9	2.0	1.5	1.8	2.6	1.6
Arkansas	.9	.9	1.1	1.0	.9	.3	.7
California	12.0	10.3	9.5	10.9	11.1	10.6	9.6
Colorado	1.6	1.4	1.3	1.1	1.2	1.8	2.0
Connecticut	1.2	1.2	1.1	1.2	1.1	2.0	.7
Delaware	.3	.2	.3	.2	.3	.1	.2
District of Columbia	.2	1.6	.3	.5	.8	3.5	7.0
Florida	6.0	5.8	7.1	7.3	4.5	3.6	4.6
Georgia	3.1	2.6	2.7	2.3	2.4	2.5	3.8
Hawaii	.4	.5	.5	.3	.5	.5	1.5
Idaho	.5	.4	.5	.3	.4	.4	.4
Illinois	4.2	3.3	3.8	4.2	3.3	1.7	2.9
Indiana	2.1	1.8	2.1	2.1	1.6	1.3	1.1
Iowa	1.0	.9	1.0	1.2	.8	.5	.5
Kansas	.9	.9	.9	1.0	.7	.7	1.1
Kentucky	1.4	1.5	1.6	1.3	1.4	1.8	1.6
Louisiana	1.4	2.8	1.4	4.2	4.6	2.3	1.2
Maine	.4	.4	.5	.4	.5	.3	.4
Maryland	1.8	3.1	2.1	2.0	3.2	5.3	4.6
Massachusetts	2.1	2.3	2.1	2.4	2.7	2.7	1.5
Michigan	3.3	2.7	3.5	3.3	2.6	1.4	1.6
Minnesota	1.7	1.3	1.5	1.5	1.4	.7	1.0
Mississippi	1.0	1.7	1.1	1.6	3.2	1.7	.8
Missouri	1.9	2.1	2.1	2.2	1.7	2.7	1.9
Montana	.3	.3	.4	.3	.4	.1	.4
Nebraska	.6	.6	.6	.8	.5	.3	.6
Nevada	.8	.6	.8	.5	.5	.6	.6
New Hampshire	.4	.4	.5	.3	.4	.3	.3
New Jersey	2.9	2.5	2.8	2.9	2.3	2.1	1.8
New Mexico	.6	.9	.7	.5	.9	1.5	.9
New York	6.4	6.2	6.1	7.1	9.2	2.9	4.0
North Carolina	2.9	2.5	3.1	2.3	2.6	1.1	3.3
North Dakota	.2	.3	.2	.4	.3	.1	.3
Ohio	3.8	3.3	3.9	3.7	3.3	2.2	2.4
Oklahoma	1.2	1.2	1.4	1.2	1.1	.7	1.5
Oregon	1.2	1.0	1.3	.9	1.1	.3	.8
Pennsylvania	4.1	4.2	4.9	5.1	4.1	2.7	2.8
Rhode Island	.4	.4	.4	.4	.5	.1	.3
South Carolina	1.4	1.4	1.7	1.2	1.3	1.2	1.4
South Dakota	.3	.3	.3	.5	.3	.2	.3
Tennessee	2.0	2.1	2.2	2.1	1.9	2.2	1.5
Texas	7.7	6.8	6.4	6.5	6.2	8.7	6.8
Utah	.8	.6	.6	.4	.6	.8	.9
Vermont	.2	.2	.2	.2	.3	.2	.2
Virginia	2.5	4.2	3.1	2.4	1.5	10.3	7.1
Washington	2.1	2.0	2.2	1.5	1.8	2.0	2.7
West Virginia	.6	.7	.9	.6	.7	.3	.6
Wisconsin	1.8	1.4	1.8	1.5	1.4	.8	.9
Wyoming	.2	.2	.2	.1	.4	.1	.2
American Samoa	–	–	–	–	–	–	–
Fed. States of Micronesia	–	–	–	–	–	–	–
Guam	.1	.1	–	–	.1	.1	.1
Marshall Islands	–	–	–	–	–	–	–
Northern Marianas	–	–	–	–	–	–	–
Palau	–	–	–	–	–	–	–
Puerto Rico	1.3	.7	.9	.6	1.0	.2	.4
Virgin Islands	–	–	–	–	.1	–	–
Undistributed	–	1.0	–	.1	–	4.4	1.8

[1]All population figures represent resident population as of July 1, 2006.

Note: Values for the 50 states, the District of Columbia, and the U.S. Outlying Areas were used in calculating these distributions.

Table 12. **Federal Government Expenditure for Defense Department and All Other Agencies by State and Outlying Area: Fiscal Year 2006**

[Detail may not add to total because of rounding. For meaning of abbreviations and symbols, see introductory text]

State and outlying area	Federal expenditure (millions of dollars)		Per capita federal expenditure[1] (dollars)		Percent distribution of federal expenditure		Exhibit Department of Energy, defense-related activities (millions of dollars[2])
	Department of Defense	All other federal agencies	Department of Defense	All other federal agencies	Department of Defense	All other federal agencies	
United States, total	**399 899**	**2 055 099**	**1 306.00**	**6 752.14**	**100.0**	**100.0**	**16 064**
Alabama	9 526	34 403	2 071.22	7 480.45	2.4	1.7	–
Alaska	3 198	6 052	4 772.31	9 032.68	.8	.3	–
Arizona	11 897	34 458	1 929.34	5 588.11	3.0	1.7	–
Arkansas	1 916	19 585	681.49	6 967.44	.5	1.0	–
California	46 236	207 670	1 268.21	5 696.21	11.6	10.1	1 233
Colorado	7 154	27 269	1 504.95	5 736.76	1.8	1.3	522
Connecticut	8 533	22 084	2 434.68	6 300.95	2.1	1.1	–
Delaware	543	5 310	636.61	6 221.06	.1	.3	–
District of Columbia	6 040	34 318	10 387.07	59 013.23	1.5	1.7	1 047
Florida	19 157	123 548	1 059.00	6 829.68	4.8	6.0	15
Georgia	12 201	52 350	1 302.94	5 590.59	3.1	2.5	–
Hawaii	5 379	8 112	4 184.53	6 310.32	1.3	.4	–
Idaho	714	9 236	487.11	6 297.85	.2	.4	780
Illinois	5 810	76 411	452.80	5 954.74	1.5	3.7	320
Indiana	5 788	37 979	916.69	6 015.48	1.4	1.8	–
Iowa	1 408	20 427	472.16	6 849.87	.4	1.0	–
Kansas	3 409	18 114	1 233.16	6 553.52	.9	.9	–
Kentucky	8 074	29 530	1 919.66	7 020.88	2.0	1.4	18
Louisiana	6 878	62 852	1 604.21	14 658.55	1.7	3.1	–
Maine	1 729	9 250	1 308.37	6 999.46	.4	.5	–
Maryland	14 640	60 858	2 606.89	10 837.08	3.7	3.0	66
Massachusetts	10 088	47 134	1 567.10	7 322.16	2.5	2.3	–
Michigan	4 986	62 366	493.86	6 177.51	1.2	3.0	–
Minnesota	2 293	29 615	443.80	5 731.37	.6	1.4	–
Mississippi	7 336	34 914	2 520.42	11 995.88	1.8	1.7	–
Missouri	11 685	40 581	1 999.99	6 945.58	2.9	2.0	408
Montana	664	7 347	702.72	7 777.78	.2	.4	–
Nebraska	1 606	12 321	908.29	6 967.41	.4	.6	–
Nevada	1 866	12 737	747.64	5 104.10	.5	.6	762
New Hampshire	1 519	7 356	1 155.19	5 594.64	.4	.4	–
New Jersey	7 768	53 499	890.31	6 132.01	1.9	2.6	–
New Mexico	2 366	18 572	1 210.55	9 501.78	.6	.9	3 927
New York	10 600	142 334	549.07	7 372.43	2.7	6.9	433
North Carolina	9 560	52 450	1 079.48	5 922.25	2.4	2.6	–
North Dakota	741	5 572	1 165.36	8 762.67	.2	.3	–
Ohio	8 696	72 078	757.66	6 279.64	2.2	3.5	613
Oklahoma	4 841	24 237	1 352.47	6 771.47	1.2	1.2	–
Oregon	1 270	22 316	343.08	6 030.21	.3	1.1	–
Pennsylvania	10 389	92 876	835.05	7 465.56	2.6	4.5	381
Rhode Island	1 006	7 760	942.16	7 268.85	.3	.4	–
South Carolina	5 362	28 471	1 240.93	6 588.57	1.3	1.4	1 731
South Dakota	742	7 249	949.33	9 270.73	.2	.4	–
Tennessee	4 282	46 314	709.14	7 669.40	1.1	2.3	1 370
Texas	38 102	128 516	1 620.83	5 466.97	9.5	6.3	506
Utah	3 689	12 025	1 446.67	4 715.52	.9	.6	–
Vermont	933	4 341	1 496.11	6 956.97	.2	.2	–
Virginia	44 601	58 461	5 835.57	7 649.10	11.2	2.8	–
Washington	9 753	38 423	1 524.96	6 007.61	2.4	1.9	1 914
West Virginia	741	15 469	407.23	8 506.53	.2	.8	4
Wisconsin	2 835	31 726	510.13	5 709.73	.7	1.5	–
Wyoming	465	4 705	903.17	9 135.69	.1	.2	12
American Samoa	18	228	307.74	3 950.03	–	–	–
Fed. States of Micronesia	–	100	.30	925.56	–	–	–
Guam	739	642	4 318.64	3 752.69	.2	–	–
Marshall Islands	110	81	1 817.46	1 341.19	–	–	–
Northern Marianas	3	174	36.52	2 108.59	–	–	–
Palau	–	37	7.05	1 794.34	–	–	–
Puerto Rico	688	15 544	175.12	3 957.47	.2	.8	–
Virgin Islands	18	603	165.35	5 552.42	–	–	–
Undistributed	7 310	16 108	–	–	1.8	.8	–

[1]All population figures represent resident population as of July 1, 2006.
[2]These data are presented for illustrative purposes only. They were compiled from preliminary FY 2006 state budget allocation tables that were prepared for submission to Congress and that were found on the Department of Energy Web site.

Table 13. Historical Summary of Federal Government Expenditure by State and Outlying Area: Fiscal Years 1997 to 2006

[In million dollars. Detail may not add to total because of rounding. For meaning of abbreviations and symbols, see introductory text]

State and outlying area	Total expenditure									
	2006	2005	2004	2003	2002	2001	2000	1999	1998	1997
United States, total	**2 454 998**	**2 284 760**	**2 160 458**	**2 061 486**	**1 937 278**	**1 794 907**	**1 650 788**	**1 555 651**	**1 486 406**	**1 439 891**
Alabama	43 928	42 061	39 019	36 871	34 292	31 735	29 250	26 904	25 347	24 650
Alaska	9 250	9 230	8 412	7 944	7 562	6 417	5 963	5 291	4 769	4 644
Arizona	46 355	44 639	41 931	37 801	34 761	30 416	29 282	27 075	24 120	22 282
Arkansas	21 500	20 387	19 488	18 340	18 372	16 659	14 847	13 706	13 041	12 593
California	253 906	242 023	232 204	219 706	206 417	188 758	175 967	168 676	161 909	160 884
Colorado	34 423	31 173	30 030	28 874	26 230	24 377	22 929	21 940	21 043	19 629
Connecticut	30 617	30 774	30 269	28 595	25 388	22 760	19 527	19 644	19 437	18 124
Delaware	5 853	5 495	5 245	5 061	4 766	4 248	3 962	3 816	3 556	3 470
District of Columbia	40 358	37 859	37 622	34 750	33 500	30 953	27 418	26 232	24 041	23 125
Florida	142 705	134 544	121 883	113 341	104 826	100 096	92 882	87 716	83 708	82 645
Georgia	64 551	59 846	55 149	51 910	51 336	47 376	42 525	39 415	37 213	35 930
Hawaii	13 491	12 699	12 176	11 269	10 475	9 729	9 036	8 660	8 449	8 159
Idaho	9 950	9 598	8 963	8 654	8 378	7 541	7 012	6 207	5 978	5 591
Illinois	82 221	80 778	76 798	73 020	70 276	65 144	60 046	56 646	54 443	52 874
Indiana	43 766	42 347	37 875	35 525	34 200	32 198	28 743	27 013	26 157	25 398
Iowa	21 835	20 345	19 184	17 550	18 839	17 420	14 761	15 708	14 562	13 542
Kansas	21 523	20 492	19 066	18 208	17 496	16 713	14 282	14 520	13 453	12 647
Kentucky	37 605	34 653	31 713	31 153	28 880	25 873	24 472	22 374	22 467	21 245
Louisiana	69 731	39 628	32 926	31 646	29 990	27 864	25 995	24 558	22 951	23 451
Maine	10 979	11 356	10 849	9 966	9 205	8 189	7 853	7 456	7 472	7 250
Maryland	75 498	66 720	64 719	57 646	53 995	48 244	45 365	42 339	41 593	38 869
Massachusetts	57 222	55 830	53 009	51 265	47 484	44 221	40 860	38 820	37 208	37 086
Michigan	67 352	64 787	60 465	57 870	55 910	51 722	46 851	44 128	41 986	41 236
Minnesota	31 908	31 067	28 763	27 580	27 056	24 959	23 013	21 897	20 440	20 006
Mississippi	42 250	26 181	22 335	21 741	21 311	20 277	18 389	16 564	15 346	15 091
Missouri	52 266	48 273	45 684	43 874	42 347	39 229	35 730	33 474	32 730	31 833
Montana	8 011	7 814	7 469	7 092	6 974	6 630	5 920	6 251	5 480	5 236
Nebraska	13 927	12 785	11 781	11 000	11 583	10 784	9 617	8 844	8 268	7 838
Nevada	14 603	14 089	12 762	11 637	10 737	9 630	8 633	8 013	7 573	7 115
New Hampshire	8 875	8 331	7 944	7 349	6 937	6 317	5 805	5 389	5 278	5 057
New Jersey	61 267	58 617	55 224	53 679	50 673	46 285	43 654	41 204	40 415	39 862
New Mexico	20 938	20 604	19 855	18 736	17 481	16 609	14 484	13 616	12 959	12 454
New York	152 934	144 876	143 827	137 898	128 996	116 528	110 459	103 393	99 979	98 138
North Carolina	62 011	59 162	55 194	51 766	48 180	44 602	41 414	37 482	35 744	34 592
North Dakota	6 313	6 608	6 030	5 726	6 437	5 957	5 246	4 578	4 139	4 204
Ohio	80 774	77 881	73 148	69 902	65 978	61 801	57 387	53 772	52 099	50 998
Oklahoma	29 077	27 637	26 659	25 254	24 355	22 712	20 758	19 298	18 250	17 396
Oregon	23 586	22 792	21 886	21 253	19 843	18 440	16 568	15 759	15 141	14 665
Pennsylvania	103 265	99 503	94 882	90 350	85 602	79 379	73 745	69 996	67 439	65 980
Rhode Island	8 766	8 423	8 233	8 036	7 505	6 994	6 879	6 250	6 050	5 892
South Carolina	33 833	32 044	30 019	28 038	26 103	24 708	22 323	20 952	19 900	18 962
South Dakota	7 991	7 481	6 584	6 202	6 315	5 820	5 141	4 943	4 326	4 216
Tennessee	50 596	48 288	45 420	42 602	39 276	36 795	33 588	30 982	30 539	28 855
Texas	166 618	148 683	141 805	140 451	123 442	112 701	106 671	98 488	92 206	88 898
Utah	15 714	14 823	13 663	13 500	12 303	11 394	10 043	9 294	8 752	8 478
Vermont	5 274	4 645	4 607	4 443	4 111	3 739	3 364	3 168	2 899	2 757
Virginia	103 062	95 097	90 603	82 454	74 548	71 312	62 808	58 168	55 885	53 178
Washington	48 177	46 338	44 801	43 368	40 223	36 960	33 923	32 156	31 229	30 488
West Virginia	16 209	16 087	15 134	14 226	13 362	12 554	11 751	11 135	10 719	10 298
Wisconsin	34 561	33 749	31 540	30 237	28 845	26 681	24 308	22 757	21 913	21 167
Wyoming	5 170	4 782	4 400	4 226	3 666	3 588	3 221	2 931	2 748	2 612
American Samoa	246	243	262	198	154	116	111	168	135	115
Fed. States of Micronesia	100	115	103	145	140	98	27	24	–	–
Guam	1 380	1 413	1 249	1 539	1 114	908	842	844	998	847
Marshall Islands	191	215	218	182	203	151	41	152	0	–
Northern Marianas	177	167	213	141	102	96	70	85	63	59
Palau	37	46	51	53	42	36	16	98	–	–
Puerto Rico	16 232	16 174	15 450	14 661	14 062	13 263	12 128	13 257	11 267	10 774
Virgin Islands	621	625	589	615	573	405	487	496	483	416
Undistributed	23 418	21 839	23 075	34 366	34 125	37 795	32 395	30 929	30 112	26 089

See footnotes at end of table.

Table 13. **Historical Summary of Federal Government Expenditure by State and Outlying Area: Fiscal Years 1997 to 2006**—Con.

[In million dollars. Detail may not add to total because of rounding. For meaning of abbreviations and symbols, see introductory text]

State and outlying area	Retirement and disability									
	2006	2005	2004	2003	2002	2001	2000	1999	1998	1997
United States, total	**739 328**	**702 758**	**666 969**	**636 239**	**612 996**	**600 075**	**555 758**	**523 449**	**507 201**	**488 981**
Alabama	14 490	13 657	12 930	12 232	11 717	11 461	10 540	9 888	9 483	9 048
Alaska	1 237	1 154	1 135	1 041	981	937	845	787	756	683
Arizona	14 644	13 760	12 942	12 022	11 471	11 076	10 138	9 473	9 086	8 642
Arkansas	8 323	7 835	7 404	7 038	6 777	6 666	6 164	5 815	5 607	5 427
California	70 007	67 208	64 078	61 236	59 256	58 311	54 224	50 686	49 217	47 790
Colorado	9 948	9 291	8 918	8 375	8 073	7 856	7 280	6 877	6 648	6 341
Connecticut	8 470	8 122	7 809	7 549	7 348	7 229	6 734	6 344	6 245	6 033
Delaware	2 382	2 226	2 085	1 945	1 851	1 796	1 646	1 537	1 479	1 412
District of Columbia	2 037	2 046	1 882	1 934	1 876	1 835	1 768	1 718	1 683	1 609
Florida	52 698	50 477	48 050	45 192	43 709	42 726	39 748	37 386	36 235	35 209
Georgia	20 059	18 804	17 748	16 666	15 945	15 579	14 221	13 247	12 764	11 935
Hawaii	3 534	3 319	3 202	3 014	2 899	2 799	2 583	2 431	2 348	2 262
Idaho	3 502	3 260	3 053	2 865	2 713	2 609	2 385	2 238	2 135	2 037
Illinois	28 267	27 356	25 597	24 786	24 068	23 676	22 171	21 018	20 579	19 926
Indiana	15 645	14 818	14 019	13 394	12 877	12 589	11 677	11 055	10 750	10 310
Iowa	7 674	7 294	6 971	6 780	6 570	6 437	6 022	5 751	5 571	5 419
Kansas	7 007	6 678	6 412	6 196	5 973	5 860	5 485	5 231	5 086	4 884
Kentucky	11 861	11 277	10 579	10 169	9 795	9 729	8 915	8 340	7 984	7 631
Louisiana	10 551	10 520	9 981	9 559	9 225	9 092	8 413	7 911	7 622	7 445
Maine	3 977	3 766	3 587	3 403	3 267	3 197	2 941	2 758	2 659	2 539
Maryland	15 624	14 829	14 190	13 306	12 789	12 380	11 441	10 805	10 508	10 539
Massachusetts	15 456	14 903	14 186	13 794	13 436	13 330	12 434	11 732	11 484	11 141
Michigan	25 750	24 369	22 916	22 042	21 241	20 848	19 207	18 141	17 544	16 903
Minnesota	11 276	10 640	10 059	9 627	9 225	8 970	8 297	7 847	7 572	7 328
Mississippi	8 061	7 718	7 297	6 923	6 688	6 622	6 063	5 656	5 443	5 244
Missouri	15 612	14 824	14 071	13 509	13 051	12 796	11 805	11 189	10 842	10 474
Montana	2 681	2 515	2 394	2 315	2 199	2 134	1 982	1 878	1 809	1 741
Nebraska	4 403	4 224	4 070	3 956	3 774	3 684	3 450	3 289	3 187	3 097
Nevada	5 689	5 394	5 149	4 708	4 425	4 207	3 774	3 457	3 287	3 042
New Hampshire	3 390	3 184	3 028	2 838	2 726	2 654	2 446	2 300	2 232	2 114
New Jersey	20 778	19 846	18 922	18 388	17 906	17 591	16 337	15 426	15 174	14 679
New Mexico	5 252	4 947	4 681	4 388	4 174	4 053	3 740	3 520	3 375	3 232
New York	45 302	43 459	41 209	40 506	39 201	38 773	36 155	33 997	33 295	32 292
North Carolina	22 957	21 478	20 131	18 806	17 971	17 517	15 960	14 885	14 346	13 434
North Dakota	1 611	1 531	1 477	1 447	1 384	1 353	1 272	1 218	1 169	1 139
Ohio	28 832	27 558	26 251	25 348	24 599	24 263	22 751	21 646	21 075	20 597
Oklahoma	10 184	9 629	9 169	8 772	8 393	8 201	7 630	7 256	7 038	6 723
Oregon	9 542	8 954	8 452	8 024	7 687	7 452	6 893	6 524	6 307	6 110
Pennsylvania	36 416	34 732	33 147	32 072	31 194	30 387	28 477	27 174	26 507	25 700
Rhode Island	2 836	2 727	2 627	2 535	2 479	2 456	2 288	2 166	2 129	2 050
South Carolina	12 268	11 446	10 812	10 106	9 708	9 502	8 646	8 087	7 785	7 333
South Dakota	2 044	1 929	1 842	1 809	1 702	1 657	1 548	1 474	1 414	1 361
Tennessee	16 470	15 499	14 517	13 744	13 196	12 955	11 883	11 092	10 656	10 118
Texas	47 034	44 113	41 765	39 149	37 324	36 235	33 539	31 507	30 388	28 881
Utah	4 674	4 384	4 123	3 892	3 723	3 605	3 337	3 163	3 069	2 899
Vermont	1 593	1 496	1 417	1 358	1 304	1 274	1 175	1 105	1 066	1 031
Virginia	22 921	21 705	20 982	19 553	18 634	18 077	16 548	15 465	14 769	14 545
Washington	16 180	15 199	14 472	13 587	13 063	12 701	11 749	11 073	10 716	10 241
West Virginia	6 519	6 198	5 835	5 663	5 460	5 359	4 962	4 713	4 498	4 391
Wisconsin	13 459	12 753	12 065	11 618	11 158	10 885	10 145	9 615	9 330	9 023
Wyoming	1 324	1 248	1 192	1 152	1 095	1 067	989	935	909	863
American Samoa	48	46	44	41	39	40	34	29	29	24
Fed. States of Micronesia	1	1	–	–	–	–	–	–	–	–
Guam	250	224	221	207	198	191	161	156	155	134
Marshall Islands	1	1	1	1	1	1	1	1	–	–
Northern Marianas	27	26	24	22	21	21	14	21	11	9
Palau	1	–	–	–	–	–	–	–	–	–
Puerto Rico	6 355	5 973	5 668	5 477	5 282	5 242	4 604	4 302	4 031	3 877
Virgin Islands	182	169	155	146	138	132	118	110	104	90
Undistributed	18	17	26	14	17	–	3	4	11	–

See footnotes at end of table.

Table 13. **Historical Summary of Federal Government Expenditure by State and Outlying Area: Fiscal Years 1997 to 2006**—Con.

[In million dollars. Detail may not add to total because of rounding. For meaning of abbreviations and symbols, see introductory text]

State and outlying area	Other direct payments									
	2006	2005	2004	2003	2002	2001	2000	1999	1998	1997
United States, total	**569 380**	**499 928**	**469 545**	**446 119**	**423 965**	**377 144**	**331 685**	**322 536**	**309 403**	**310 746**
Alabama	9 913	8 919	8 018	7 698	7 086	6 564	5 960	5 700	5 455	5 423
Alaska	673	684	665	584	560	553	402	426	398	408
Arizona	8 392	7 752	7 269	6 653	6 193	5 726	6 016	5 473	4 395	4 425
Arkansas	5 608	5 128	5 045	4 558	5 202	4 450	3 855	3 564	3 327	3 234
California	62 300	53 841	51 492	49 480	45 166	39 319	35 916	34 805	34 419	34 696
Colorado	6 074	5 498	5 295	5 014	4 753	3 916	3 529	3 421	3 285	3 286
Connecticut	6 592	6 136	5 828	5 669	5 088	4 455	3 998	3 994	3 886	3 929
Delaware	1 322	1 201	1 168	1 201	1 121	895	805	758	745	773
District of Columbia	2 760	2 353	2 670	2 370	2 130	1 875	1 792	1 554	1 457	1 861
Florida	41 457	36 557	32 432	30 041	25 961	25 229	22 773	21 883	21 473	21 483
Georgia	13 315	12 322	11 509	11 426	10 160	8 909	8 147	7 591	7 217	7 230
Hawaii	1 790	1 652	1 607	1 502	1 435	1 275	1 198	1 200	1 181	1 233
Idaho	1 764	1 706	1 649	1 566	1 690	1 394	1 200	1 176	1 058	1 053
Illinois	24 010	22 279	21 111	20 232	20 223	17 784	15 012	14 573	13 738	13 722
Indiana	12 067	11 135	10 004	9 178	9 345	8 273	6 758	6 709	6 743	6 646
Iowa	6 919	6 067	5 359	4 654	6 169	5 740	3 650	5 339	4 537	4 097
Kansas	5 796	4 954	4 801	4 469	4 614	4 726	3 155	3 994	3 324	3 189
Kentucky	7 656	7 127	6 523	6 119	5 906	5 133	5 011	4 520	4 397	4 522
Louisiana	23 978	9 846	8 950	8 424	8 092	7 263	6 465	6 333	6 001	5 992
Maine	2 102	1 955	1 852	1 753	1 580	1 425	1 290	1 269	1 264	1 279
Maryland	11 149	10 611	10 372	9 161	9 011	7 856	6 266	6 386	7 118	7 229
Massachusetts	13 910	13 057	12 374	12 339	11 537	9 560	8 533	8 348	8 171	8 327
Michigan	18 992	17 533	16 616	15 556	14 564	12 626	11 081	10 764	10 640	10 718
Minnesota	8 383	7 708	6 891	6 514	7 089	6 337	5 447	5 644	4 838	4 721
Mississippi	9 118	5 738	5 196	4 904	5 000	5 490	4 733	3 710	3 587	3 549
Missouri	12 387	11 515	10 892	9 887	9 916	8 877	7 914	7 459	7 082	7 013
Montana	1 800	1 678	1 629	1 497	1 752	1 643	1 353	1 724	1 477	1 400
Nebraska	4 567	3 839	3 199	2 732	3 767	3 411	2 767	2 359	2 031	1 818
Nevada	2 573	2 440	2 352	2 280	2 126	1 804	1 596	1 524	1 483	1 514
New Hampshire	1 646	1 479	1 412	1 336	1 216	1 058	948	922	917	923
New Jersey	16 306	15 239	14 549	14 190	13 131	11 083	10 118	9 732	9 585	9 812
New Mexico	2 796	2 585	2 476	2 281	2 154	1 934	1 711	1 680	1 592	1 579
New York	40 674	36 590	34 726	33 524	31 389	27 583	24 681	24 102	23 180	23 490
North Carolina	13 295	12 103	11 398	11 012	10 369	8 778	8 236	7 314	6 995	7 166
North Dakota	2 051	2 102	1 753	1 627	2 643	2 335	1 944	1 422	1 033	1 096
Ohio	20 785	19 252	17 918	16 957	16 181	14 358	12 698	12 172	11 807	11 833
Oklahoma	6 717	6 212	5 938	5 505	5 187	4 824	4 176	4 197	3 943	3 886
Oregon	5 250	5 008	5 048	5 147	4 652	3 828	3 302	3 240	3 137	3 158
Pennsylvania	28 899	27 764	25 917	25 156	22 917	20 265	17 910	17 463	17 196	17 364
Rhode Island	2 247	1 990	1 902	1 791	1 650	1 479	1 326	1 309	1 301	1 348
South Carolina	6 813	6 129	5 746	5 486	5 063	4 444	3 861	3 807	3 649	3 650
South Dakota	3 072	2 423	1 937	1 641	2 099	1 916	1 540	1 275	1 022	939
Tennessee	12 106	10 200	9 467	8 922	8 309	7 528	6 601	6 450	6 309	6 319
Texas	36 942	32 394	30 642	29 117	27 648	25 525	21 834	21 449	19 990	20 254
Utah	2 411	2 178	2 158	2 051	1 869	1 587	1 329	1 332	1 308	1 311
Vermont	974	873	847	828	736	615	545	546	538	549
Virginia	13 388	11 037	9 997	9 420	8 515	7 442	6 535	6 426	6 366	6 320
Washington	8 362	8 166	8 282	8 513	7 994	6 581	5 683	5 602	5 260	5 396
West Virginia	3 525	3 469	3 249	3 048	2 780	2 517	2 274	2 268	2 265	2 298
Wisconsin	8 550	7 898	7 469	7 282	6 830	6 036	5 282	5 079	4 844	4 871
Wyoming	794	642	641	602	553	492	427	432	414	414
American Samoa	10	8	14	12	2	1	1	–	6	1
Fed. States of Micronesia	8	1	9	7	13	3	5	1	–	–
Guam	92	81	85	92	78	59	56	52	51	66
Marshall Islands	2	1	2	–	–	–	–	–	–	–
Northern Marianas	14	11	18	15	3	2	1	6	6	13
Palau	3	1	3	1	–	–	–	–	–	–
Puerto Rico	3 402	2 662	2 999	2 847	2 658	2 289	1 963	1 978	1 882	1 856
Virgin Islands	84	91	86	107	90	74	76	80	53	64
Undistributed	794	107	89	141	0	–	–	–	27	–

See footnotes at end of table.

Table 13. **Historical Summary of Federal Government Expenditure by State and Outlying Area: Fiscal Years 1997 to 2006**—Con.

[In million dollars. Detail may not add to total because of rounding. For meaning of abbreviations and symbols, see introductory text]

State and outlying area	Grants									
	2006	2005	2004	2003	2002	2001	2000	1999	1998	1997
United States, total	**494 148**	**469 579**	**458 661**	**441 036**	**415 192**	**369 606**	**342 142**	**314 105**	**290 719**	**276 065**
Alabama	7 510	7 346	6 979	6 649	6 345	5 611	5 174	4 821	4 362	4 046
Alaska	3 077	3 131	3 184	3 022	3 127	2 383	2 251	1 961	1 470	1 413
Arizona	8 779	8 603	8 315	7 235	6 664	5 437	4 959	4 685	4 313	4 005
Arkansas	4 639	4 682	4 682	4 541	4 047	3 673	3 061	2 744	2 579	2 410
California	54 947	55 334	54 351	51 329	48 099	44 321	40 980	39 657	35 564	34 565
Colorado	6 035	5 433	5 613	6 014	4 740	4 269	3 980	3 700	3 313	3 123
Connecticut	5 438	5 439	5 520	5 376	5 280	4 966	4 698	4 321	4 136	3 892
Delaware	1 371	1 265	1 233	1 181	1 122	982	940	893	750	746
District of Columbia	4 175	4 325	4 198	4 310	4 833	4 335	4 076	4 581	4 266	3 875
Florida	22 452	22 552	19 559	17 463	16 362	14 867	13 599	11 973	11 175	10 205
Georgia	11 802	11 166	11 755	10 561	10 501	8 574	8 348	7 135	6 644	6 284
Hawaii	2 308	2 168	2 148	1 911	1 836	1 664	1 532	1 452	1 310	1 256
Idaho	2 005	2 093	1 989	1 858	1 837	1 587	1 352	1 229	1 115	987
Illinois	16 070	16 635	16 501	15 720	14 976	13 297	12 646	11 575	11 169	10 633
Indiana	8 088	8 065	7 393	7 313	6 969	6 481	5 909	5 055	4 514	4 333
Iowa	3 957	4 035	4 004	3 877	4 060	3 317	2 983	2 750	2 585	2 278
Kansas	3 358	3 618	3 404	3 415	3 272	2 877	2 488	2 279	2 047	1 997
Kentucky	6 927	6 634	6 743	6 634	6 346	5 447	5 073	4 623	4 483	4 064
Louisiana	22 833	11 389	7 758	7 820	7 439	6 573	5 756	5 483	4 975	5 171
Maine	2 683	2 773	2 743	2 610	2 270	2 086	1 960	1 831	1 776	1 659
Maryland	15 674	8 643	8 830	8 632	9 044	8 350	7 673	6 219	5 507	5 102
Massachusetts	13 171	13 749	13 764	13 328	12 343	11 266	10 780	10 067	9 263	8 676
Michigan	12 927	13 313	13 203	12 970	13 280	11 720	11 062	10 226	9 116	8 864
Minnesota	7 055	7 484	7 181	6 914	6 492	5 700	5 273	4 821	4 530	4 635
Mississippi	15 986	6 567	5 376	5 318	5 048	4 578	3 896	3 559	3 203	3 029
Missouri	8 601	8 930	8 688	8 655	8 429	7 352	6 503	5 808	5 410	4 989
Montana	2 026	2 140	1 973	1 938	1 912	1 771	1 607	1 462	1 204	1 240
Nebraska	2 528	2 596	2 517	2 512	2 342	2 188	1 878	1 733	1 601	1 428
Nevada	2 573	2 926	2 314	1 955	1 840	1 559	1 450	1 329	1 164	1 185
New Hampshire	1 743	1 795	1 864	1 865	1 633	1 433	1 415	1 232	1 157	1 053
New Jersey	11 295	11 124	11 293	11 481	10 822	9 671	9 181	8 242	8 106	7 798
New Mexico	4 652	4 564	4 654	4 322	3 957	3 753	3 206	2 838	2 641	2 516
New York	45 276	45 631	49 933	47 575	42 462	35 882	34 796	30 999	30 269	29 540
North Carolina	13 009	12 959	12 535	11 613	10 939	9 652	9 132	7 958	7 504	7 145
North Dakota	1 415	1 666	1 511	1 537	1 425	1 355	1 176	1 065	1 126	1 164
Ohio	16 518	17 152	16 467	15 687	14 846	13 205	12 441	11 106	10 608	9 665
Oklahoma	5 598	5 502	5 286	5 136	5 108	4 424	3 938	3 415	3 252	2 970
Oregon	5 455	5 466	5 200	5 103	4 818	4 609	3 994	3 724	3 498	3 396
Pennsylvania	20 197	19 869	19 898	18 624	18 018	16 176	15 458	14 002	13 267	12 524
Rhode Island	2 238	2 325	2 317	2 234	2 096	1 920	1 957	1 632	1 592	1 429
South Carolina	6 261	6 324	6 113	5 969	5 592	5 081	4 561	4 077	3 731	3 498
South Dakota	1 483	1 742	1 603	1 698	1 506	1 345	1 190	1 111	1 065	1 153
Tennessee	9 556	9 985	9 843	9 057	8 658	7 566	7 053	6 202	5 825	5 410
Texas	30 483	28 912	27 739	28 423	24 869	23 188	20 172	19 231	16 771	15 583
Utah	3 179	3 038	2 927	2 845	2 698	2 353	2 175	2 063	1 803	1 674
Vermont	1 368	1 324	1 398	1 331	1 281	1 139	1 003	940	863	760
Virginia	7 590	7 745	7 957	7 886	7 725	6 513	5 850	5 182	4 868	4 752
Washington	8 975	9 047	9 043	8 881	8 301	7 252	6 878	5 997	5 721	5 676
West Virginia	3 549	3 809	3 651	3 562	3 299	3 145	2 929	2 617	2 609	2 244
Wisconsin	7 155	7 538	7 470	7 544	7 256	6 316	5 818	5 116	4 981	4 606
Wyoming	2 069	1 899	1 642	1 616	1 234	1 254	1 065	955	874	810
American Samoa	152	148	178	110	93	59	59	126	91	83
Fed. States of Micronesia	91	114	94	136	126	94	22	22	–	–
Guam	289	368	269	400	251	192	155	199	282	167
Marshall Islands	78	68	56	66	58	49	10	14	–	–
Northern Marianas	126	120	156	90	66	62	50	54	42	31
Palau	34	45	47	51	41	35	5	9	–	–
Puerto Rico	4 789	5 973	5 296	4 808	4 828	4 389	4 323	5 614	4 240	3 993
Virgin Islands	285	275	260	282	266	139	233	226	274	214
Undistributed	244	18	44	43	65	124	10	165	115	121

See footnotes at end of table.

Table 13. **Historical Summary of Federal Government Expenditure by State and Outlying Area: Fiscal Years 1997 to 2006**—Con.

[In million dollars. Detail may not add to total because of rounding. For meaning of abbreviations and symbols, see introductory text]

State and outlying area	Procurement									
	2006	2005	2004	2003	2002	2001	2000	1999	1998	1997
United States, total	**408 665**	**380 984**	**339 681**	**327 415**	**286 094**	**260 004**	**236 665**	**218 279**	**208 914**	**197 955**
Alabama	8 329	8 557	7 600	7 067	6 035	5 204	4 702	3 696	3 104	3 231
Alaska	2 172	2 412	1 700	1 680	1 396	1 130	1 117	845	863	856
Arizona	10 625	10 756	9 797	8 557	7 291	5 260	5 305	4 782	3 793	2 635
Arkansas	1 333	1 154	848	864	1 095	692	588	467	475	455
California	43 271	43 267	40 254	37 050	34 753	28 949	27 011	25 795	25 365	26 245
Colorado	7 522	6 253	5 747	5 142	4 526	4 468	4 353	4 443	4 300	3 493
Connecticut	8 368	9 364	9 509	8 484	6 216	4 734	2 701	3 636	3 814	2 918
Delaware	250	292	265	245	207	148	149	221	215	157
District of Columbia	14 225	13 324	13 347	11 376	10 875	10 263	7 574	6 403	5 200	4 183
Florida	14 830	14 296	11 447	10 899	9 757	8 859	8 628	8 639	7 128	8 083
Georgia	10 103	8 964	5 813	5 243	7 364	7 382	5 109	5 150	4 603	4 774
Hawaii	2 148	2 322	2 066	1 978	1 621	1 467	1 294	1 141	1 053	1 077
Idaho	1 715	1 619	1 373	1 531	1 357	1 197	1 348	870	1 019	887
Illinois	6 805	7 321	6 583	5 729	4 664	4 135	4 007	3 480	3 466	3 189
Indiana	5 355	5 771	4 002	3 302	2 802	2 734	2 196	2 222	2 233	2 327
Iowa	1 972	1 636	1 599	1 109	955	897	1 119	898	930	806
Kansas	2 755	2 964	2 242	2 020	1 653	1 383	1 310	1 263	1 316	989
Kentucky	7 298	6 130	4 637	5 119	3 978	2 759	2 748	2 275	3 116	2 755
Louisiana	9 534	5 074	3 418	3 195	2 773	2 625	3 097	2 667	2 351	2 777
Maine	1 249	1 917	1 711	1 312	1 240	674	883	803	1 025	1 018
Maryland	21 804	21 843	20 804	16 216	13 488	10 736	10 812	10 584	10 417	8 442
Massachusetts	10 930	10 430	9 127	8 357	6 793	6 851	6 026	5 753	5 451	6 118
Michigan	5 853	5 849	4 119	3 884	3 539	3 378	2 375	2 065	1 871	2 010
Minnesota	2 681	2 863	2 329	2 406	2 228	2 049	2 099	1 807	1 795	1 684
Mississippi	7 020	4 145	2 372	2 626	2 734	1 863	1 978	1 939	1 613	1 727
Missouri	11 112	8 762	7 991	7 992	7 313	6 741	6 071	5 705	6 341	6 324
Montana	531	561	587	497	350	371	289	520	376	260
Nebraska	1 034	793	697	608	591	447	487	470	487	521
Nevada	2 274	1 912	1 600	1 472	1 250	1 041	836	802	805	550
New Hampshire	1 411	1 185	985	738	788	655	524	482	524	487
New Jersey	8 403	7 965	6 132	5 461	4 840	4 158	4 279	4 206	4 091	4 097
New Mexico	6 030	6 402	5 973	5 819	5 393	5 122	4 136	3 931	3 769	3 533
New York	11 872	9 604	8 889	7 758	7 417	6 168	6 949	6 773	5 995	5 778
North Carolina	4 669	4 912	3 933	3 794	2 923	3 154	2 559	2 050	2 064	1 960
North Dakota	429	504	503	398	329	280	238	255	258	229
Ohio	8 875	8 195	6 936	6 548	5 243	5 124	4 870	4 508	4 368	4 604
Oklahoma	2 876	2 767	2 804	2 488	2 515	2 212	2 062	1 670	1 381	1 188
Oregon	1 332	1 427	1 283	1 198	994	959	792	765	728	579
Pennsylvania	10 849	10 398	9 311	8 137	7 415	6 788	6 285	5 934	5 163	5 126
Rhode Island	601	554	559	659	495	392	585	421	313	356
South Carolina	4 997	4 844	4 193	3 614	3 105	3 155	2 775	2 540	2 489	2 404
South Dakota	623	590	438	381	378	301	280	524	317	253
Tennessee	8 851	9 080	8 118	7 522	5 912	5 811	5 219	4 520	5 116	4 384
Texas	35 618	28 117	26 969	29 823	20 581	15 649	19 000	14 502	13 893	13 282
Utah	3 150	2 978	2 304	2 665	2 084	2 084	1 598	1 268	1 180	1 206
Vermont	870	523	541	566	431	391	320	276	154	150
Virginia	41 915	38 610	35 325	30 839	26 170	26 935	21 397	19 044	18 523	16 250
Washington	8 134	7 795	6 946	6 629	5 586	5 480	4 672	4 614	4 920	4 601
West Virginia	1 158	1 188	1 041	665	602	527	622	625	488	502
Wisconsin	3 323	3 607	2 641	2 008	1 888	1 817	1 462	1 433	1 295	1 304
Wyoming	431	452	403	346	319	341	324	199	175	149
American Samoa	31	32	17	28	13	12	15	11	7	4
Fed. States of Micronesia	–	–	–	1	1	1	–	1	–	–
Guam	401	411	355	526	308	219	224	134	167	121
Marshall Islands	110	145	158	115	144	101	30	137	0	–
Northern Marianas	2	4	9	8	9	9	2	3	3	4
Palau	–	–	–	1	1	–	11	89	–	–
Puerto Rico	673	506	462	561	365	477	419	525	374	318
Virgin Islands	11	24	21	26	29	15	14	34	11	8
Undistributed	17 925	17 617	18 851	32 133	30 972	33 230	28 790	27 464	26 623	24 587

See footnotes at end of table.

Table 13. **Historical Summary of Federal Government Expenditure by State and Outlying Area: Fiscal Years 1997 to 2006**—Con.

[In million dollars. Detail may not add to total because of rounding. For meaning of abbreviations and symbols, see introductory text]

State and outlying area	Salaries and wages									
	2006	2005	2004	2003	2002	2001	2000	1999	1998	1997
United States, total	**243 478**	**231 511**	**225 601**	**210 677**	**199 032**	**188 071**	**184 538**	**177 282**	**170 176**	**166 145**
Alabama	3 686	3 581	3 492	3 224	3 109	2 895	2 873	2 798	2 944	2 902
Alaska	2 092	1 848	1 728	1 617	1 499	1 414	1 349	1 272	1 282	1 284
Arizona	3 914	3 768	3 608	3 335	3 142	2 917	2 865	2 661	2 533	2 574
Arkansas	1 598	1 589	1 509	1 339	1 251	1 178	1 178	1 116	1 054	1 067
California	23 382	22 373	22 029	20 611	19 143	17 858	17 835	17 733	17 344	17 587
Colorado	4 844	4 697	4 457	4 329	4 138	3 868	3 787	3 499	3 496	3 386
Connecticut	1 749	1 712	1 602	1 516	1 456	1 375	1 396	1 350	1 357	1 353
Delaware	528	511	494	489	465	428	422	406	367	383
District of Columbia	17 161	15 811	15 526	14 760	13 787	12 646	12 208	11 975	11 436	11 598
Florida	11 269	10 662	10 395	9 746	9 038	8 415	8 135	7 835	7 696	7 666
Georgia	9 271	8 589	8 324	8 015	7 366	6 931	6 700	6 292	5 984	5 707
Hawaii	3 711	3 238	3 154	2 864	2 684	2 525	2 429	2 436	2 557	2 330
Idaho	964	920	898	834	781	753	728	693	652	627
Illinois	7 068	7 188	7 007	6 553	6 344	6 252	6 210	6 000	5 490	5 404
Indiana	2 612	2 559	2 457	2 338	2 208	2 121	2 204	1 972	1 917	1 781
Iowa	1 312	1 312	1 249	1 129	1 084	1 029	988	970	941	943
Kansas	2 607	2 278	2 208	2 108	1 984	1 866	1 844	1 752	1 680	1 589
Kentucky	3 863	3 485	3 231	3 112	2 854	2 805	2 724	2 615	2 488	2 273
Louisiana	2 836	2 800	2 818	2 648	2 461	2 310	2 264	2 165	2 002	2 066
Maine	969	945	957	888	848	808	779	795	748	755
Maryland	11 247	10 794	10 523	10 331	9 664	8 921	9 174	8 346	8 042	7 556
Massachusetts	3 755	3 692	3 557	3 446	3 376	3 214	3 087	2 919	2 840	2 824
Michigan	3 830	3 722	3 610	3 418	3 286	3 150	3 126	2 932	2 814	2 741
Minnesota	2 513	2 372	2 302	2 120	2 022	1 904	1 897	1 778	1 704	1 638
Mississippi	2 066	2 012	2 094	1 970	1 840	1 725	1 718	1 699	1 500	1 542
Missouri	4 555	4 242	4 042	3 832	3 637	3 463	3 437	3 313	3 055	3 033
Montana	973	920	886	845	760	711	689	667	614	595
Nebraska	1 395	1 334	1 298	1 192	1 109	1 053	1 035	992	963	974
Nevada	1 495	1 417	1 347	1 222	1 096	1 019	976	903	835	824
New Hampshire	686	688	654	571	574	516	471	453	448	480
New Jersey	4 483	4 442	4 328	4 159	3 974	3 782	3 739	3 599	3 458	3 476
New Mexico	2 209	2 105	2 072	1 926	1 802	1 747	1 692	1 646	1 581	1 595
New York	9 810	9 592	9 070	8 535	8 526	8 122	7 879	7 521	7 240	7 039
North Carolina	8 082	7 711	7 197	6 541	5 978	5 502	5 527	5 275	4 833	4 887
North Dakota	806	806	787	717	655	634	616	618	554	575
Ohio	5 764	5 724	5 576	5 362	5 109	4 851	4 627	4 341	4 242	4 298
Oklahoma	3 703	3 527	3 463	3 353	3 152	3 050	2 951	2 761	2 637	2 629
Oregon	2 007	1 936	1 903	1 781	1 692	1 592	1 589	1 506	1 471	1 422
Pennsylvania	6 904	6 739	6 609	6 363	6 058	5 763	5 615	5 424	5 306	5 267
Rhode Island	844	827	829	817	786	747	722	723	715	709
South Carolina	3 494	3 301	3 156	2 863	2 636	2 526	2 481	2 441	2 246	2 077
South Dakota	769	798	765	673	631	600	584	559	508	511
Tennessee	3 614	3 524	3 476	3 357	3 200	2 935	2 833	2 718	2 633	2 624
Texas	16 543	15 146	14 690	13 939	13 019	12 104	12 126	11 798	11 164	10 897
Utah	2 301	2 244	2 150	2 047	1 929	1 765	1 603	1 469	1 392	1 388
Vermont	470	429	405	360	359	319	320	301	278	267
Virginia	17 248	16 001	16 342	14 756	13 504	12 345	12 477	12 050	11 360	11 312
Washington	6 525	6 132	6 058	5 758	5 278	4 945	4 940	4 869	4 612	4 574
West Virginia	1 458	1 423	1 358	1 289	1 221	1 005	963	911	859	863
Wisconsin	2 074	1 953	1 895	1 785	1 713	1 626	1 600	1 514	1 464	1 363
Wyoming	552	541	521	510	465	435	417	410	376	375
American Samoa	5	10	9	7	6	5	3	3	3	2
Fed. States of Micronesia	–	–	–	–	–	–	–	–	–	–
Guam	348	328	320	315	279	247	247	304	344	359
Marshall Islands	–	–	–	–	–	–	–	–	–	–
Northern Marianas	8	7	6	6	3	3	2	2	2	2
Palau	–	–	–	–	–	–	–	–	–	–
Puerto Rico	1 013	1 061	1 026	968	930	866	819	839	739	730
Virgin Islands	58	66	66	55	50	45	45	47	40	41
Undistributed	4 437	4 080	4 065	2 035	3 071	4 440	3 593	3 296	3 336	1 381

Note: The data in this table incorporate revisions made since the release of previous CFFR reports. Totals for procurement data for all years reflect the addition of government-issued credit card purchases that are included on the "Undistributed" line.

Table 14. **State Rankings for Per Capita Amounts of Federal Government Expenditure: Fiscal Year 2006**

[For meaning of abbreviations and symbols, see introductory text]

State	Total	Retirement and disability	Other direct payments	Grants	Procurement	Salaries and wages
Alabama	11	2	10	19	9	20
Alaska	3	49	49	3	3	1
Arizona	31	40	43	32	11	31
Arkansas	29	5	16	17	48	37
California	38	48	29	25	20	30
Colorado	33	46	45	43	14	11
Connecticut	16	36	22	24	6	45
Delaware	41	12	35	21	50	33
Florida	25	7	8	47	32	32
Georgia	40	45	40	44	23	12
Hawaii	7	15	42	16	13	2
Idaho	42	38	47	34	21	29
Illinois	45	43	24	45	45	39
Indiana	39	33	19	41	30	48
Iowa	32	24	7	36	37	47
Kansas	28	28	14	48	25	14
Kentucky	13	11	26	18	10	15
Louisiana	1	34	1	2	7	28
Maine	20	3	31	13	27	25
Maryland	5	13	17	5	2	4
Massachusetts	15	37	9	12	12	36
Michigan	44	27	21	42	42	49
Minnesota	48	44	30	35	47	46
Mississippi	2	14	4	1	5	26
Missouri	12	18	11	27	8	23
Montana	17	10	20	10	44	9
Nebraska	26	32	5	31	41	22
Nevada	50	42	48	49	28	35
New Hampshire	43	22	46	37	24	41
New Jersey	36	39	25	39	26	42
New Mexico	6	17	39	6	4	6
New York	24	41	12	7	39	43
North Carolina	37	21	38	28	46	16
North Dakota	10	29	3	8	36	5
Ohio	35	31	27	30	35	44
Oklahoma	23	8	23	23	33	8
Oregon	46	23	41	26	49	40
Pennsylvania	21	6	6	20	29	38
Rhode Island	22	19	13	11	43	21
South Carolina	27	9	32	29	22	18
South Dakota	8	20	2	15	34	13
Tennessee	19	16	15	22	16	34
Texas	34	47	33	38	15	27
Utah	49	50	50	46	19	17
Vermont	18	26	34	9	17	24
Virginia	4	4	28	50	1	3
Washington	30	30	44	33	18	10
West Virginia	14	1	18	14	38	19
Wisconsin	47	35	37	40	40	50
Wyoming	9	25	36	4	31	7

Note: States are ranked from largest per capita amount of federal funds (1) to smallest per capita amount of federal funds (50). Rankings are based upon per capita amounts shown in Table 10. All precautionary notes for Tables 1–6 and introduction apply to rankings. Federal funds for loans and insurance coverage in Tables 7–9 are excluded from consideration in this table. Also excluded are per capita amounts for the District of Columbia and the U.S. Outlying Areas; see Table 10 for these amounts.

Table 15. **Federal Government Expenditure by State and County Area: Fiscal Year 2006**

[Thousand dollars]

State and county area	Congressional district	United States resident population[1]	Federal government expenditure					
			Total	Retirement and disability	Other direct payments	Grants	Procurement	Salaries and wages
United States, total		**299 398 484**	**2 454 998 129**	**739 328 443**	**569 379 676**	**494 147 576**	**408 664 580**	**243 477 854**
Alabama		**4 599 030**	**43 928 389**	**14 490 475**	**9 912 702**	**7 510 144**	**8 329 134**	**3 685 934**
Autauga County	02	49 730	258 526	157 894	49 267	41 280	1 599	8 487
Baldwin County	01	169 162	992 761	578 704	277 114	98 896	9 164	28 883
Barbour County	02	28 171	194 679	76 084	61 820	48 899	1 439	6 438
Bibb County	06	21 482	129 872	63 981	36 232	23 963	1 255	4 441
Blount County	04	56 436	242 436	124 580	61 787	47 392	1 314	7 364
Bullock County	02	10 906	90 850	30 106	23 591	32 082	2 446	2 624
Butler County	02	20 520	165 310	65 763	48 851	46 460	820	3 416
Calhoun County	03	112 903	1 307 601	488 744	207 573	125 905	336 141	149 238
Chambers County	03	35 176	250 783	120 658	69 925	51 076	1 878	7 246
Cherokee County	03	24 863	147 206	73 566	39 823	24 305	5 936	3 575
Chilton County	06	41 953	229 093	110 305	66 354	41 395	5 415	5 624
Choctaw County	07	14 656	191 275	49 576	30 223	42 947	65 862	2 667
Clarke County	01 07	27 248	202 400	89 295	50 945	49 919	5 453	6 788
Clay County	03	13 829	99 587	47 921	25 730	19 557	654	5 725
Cleburne County	03	14 700	82 395	42 433	18 324	17 346	732	3 561
Coffee County	02	46 027	555 398	194 999	81 380	51 621	209 783	17 616
Colbert County	05	54 766	520 513	212 713	105 329	73 259	28 216	100 996
Conecuh County	02	13 403	115 424	45 137	37 181	30 179	611	2 315
Coosa County	03 06	11 044	77 044	37 962	16 104	16 681	4 159	2 138
Covington County	02	37 234	293 904	133 319	90 345	58 230	1 619	10 391
Crenshaw County	02	13 719	120 207	45 374	30 918	31 586	645	11 683
Cullman County	04	80 187	484 178	243 999	132 601	88 728	3 679	15 170
Dale County	02	48 392	747 477	189 230	87 755	50 197	112 992	307 304
Dallas County	07	43 945	477 977	158 656	117 350	117 301	72 340	12 330
De Kalb County	04	68 014	387 076	178 673	95 046	97 345	4 858	11 153
Elmore County	02	75 688	410 645	245 628	78 556	65 288	10 303	10 870
Escambia County	01	37 849	270 721	114 981	78 262	67 320	5 037	5 120
Etowah County	04	103 362	747 958	361 819	212 784	141 248	10 554	21 552
Fayette County	04	18 005	117 158	53 941	31 216	25 750	3 487	2 764
Franklin County	04	30 847	227 726	100 233	62 092	53 462	5 993	5 948
Geneva County	02	25 868	206 018	95 654	65 358	37 658	1 188	6 161
Greene County	07	9 374	88 289	29 505	22 559	33 560	536	2 128
Hale County	07	18 236	141 626	57 108	36 711	42 746	1 227	3 835
Henry County	02	16 706	131 628	58 515	40 878	28 174	1 092	2 969
Houston County	02	95 660	600 472	309 037	136 235	101 093	32 674	21 434
Jackson County	05	53 745	599 947	181 468	86 505	74 120	216 737	41 118
Jefferson County	06 07	656 700	5 464 655	2 066 022	1 406 100	1 086 695	266 868	638 970
Lamar County	04	14 548	113 986	52 651	29 603	25 168	2 603	3 960
Lauderdale County	05	87 891	608 080	332 031	141 293	104 741	8 878	21 138
Lawrence County	05	34 312	192 507	82 759	52 387	50 068	1 107	6 186
Lee County	03	125 781	641 765	259 916	108 959	209 618	32 467	30 805
Limestone County	05	72 446	394 430	198 625	94 445	85 597	6 505	9 257
Lowndes County	02	12 759	94 297	32 108	23 002	31 307	4 968	2 912
Macon County	03	22 594	273 022	79 614	53 036	78 021	9 862	52 490
Madison County	05	304 307	8 021 201	1 031 225	308 736	320 887	5 499 567	860 786
Marengo County	07	21 842	180 620	67 465	47 625	58 337	1 584	5 609
Marion County	04	30 165	207 644	91 518	56 976	50 096	2 487	6 568
Marshall County	04	87 185	596 995	294 369	140 222	102 175	39 316	20 913
Mobile County	01	404 157	3 323 001	1 164 216	971 545	507 656	465 781	213 803
Monroe County	01	23 342	167 219	65 515	51 455	44 496	1 056	4 697
Montgomery County	02 03	223 571	3 919 960	870 405	743 460	1 300 326	429 040	576 730
Morgan County	04 05	115 237	774 521	360 648	148 736	125 006	16 753	123 378
Perry County	07	11 186	105 787	36 053	33 085	33 872	424	2 352
Pickens County	04 07	20 133	184 430	69 030	47 772	62 452	854	4 322
Pike County	02	29 620	355 233	88 654	83 832	69 369	103 022	10 356
Randolph County	03	22 673	150 605	71 483	42 632	32 114	926	3 449
Russell County	03	50 085	356 797	184 438	83 688	79 847	1 987	6 836
St. Clair County	04 06	75 232	331 080	185 674	80 408	47 592	2 655	14 752
Shelby County	06	178 182	540 530	280 174	115 325	64 118	56 329	24 584
Sumter County	07	13 606	157 168	43 513	33 015	74 337	655	5 648
Talladega County	03	80 271	609 321	267 556	151 627	111 985	47 931	30 222
Tallapoosa County	03	41 010	282 330	138 829	77 700	54 496	3 228	8 077
Tuscaloosa County	06 07	171 159	1 204 256	453 917	256 352	252 686	145 539	95 763
Walker County	04	70 034	547 132	273 966	156 359	91 002	3 221	22 584
Washington County	01	17 651	117 657	55 176	28 883	29 624	747	3 225
Wilcox County	07	12 911	125 077	43 185	29 256	44 909	2 813	4 915
Winston County	04	24 634	174 096	80 736	51 844	32 734	2 125	6 656
State undistributed			1 806 828	1 444	1 550 621	251 843	–	2 920
Alaska		**670 053**	**9 250 076**	**1 236 799**	**672 732**	**3 077 330**	**2 171 578**	**2 091 636**
Aleutians East Borough	00	2 647	47 529	2 974	3 168	19 455	20 340	1 592
Aleutians West Census Area	00	5 239	101 994	2 166	1 606	27 475	68 045	2 702
Anchorage City and Borough	00	278 700	3 778 340	547 645	156 559	800 333	1 083 788	1 190 016
Bethel Census Area	00	17 147	344 496	11 966	30 746	282 416	9 954	9 414
Bristol Bay Borough	00	1 042	45 673	5 481	2 010	28 560	5 787	3 836
Denali Borough	00	1 846	26 738	1 523	1 647	7 760	1 483	14 325
Dillingham Census Area	00	4 970	63 529	5 927	11 245	41 384	1 351	3 622
Fairbanks-North Star Borough	00	86 754	1 539 929	153 795	62 069	277 906	493 395	552 764
Haines Borough	00	2 257	17 962	6 187	3 242	7 190	500	843
Juneau City and Borough	00	30 737	897 550	70 558	29 686	697 197	25 884	74 226
Kenai Peninsula Borough	00	52 304	314 967	113 739	40 094	107 548	23 149	30 437
Ketchikan-Gateway Borough	00	13 384	162 345	27 897	12 855	48 634	41 167	31 792
Kodiak Island Borough	00	13 072	168 064	12 482	6 683	35 855	49 220	63 825
Lake and Peninsula Borough	00	1 548	15 886	304	4 041	7 923	1 807	1 811
Matanuska-Susitna Borough	00	80 480	320 422	148 630	34 603	97 888	24 152	15 149
Nome Census Area	00	9 245	142 533	10 779	18 461	96 771	9 799	6 723
North Slope Borough	00	6 608	77 467	7 814	5 201	45 507	17 318	1 628
Northwest Arctic Borough	00	7 511	80 409	7 241	10 107	56 177	2 627	4 257
Prince of Wales Census Area	00	5 688	82 747	8 760	11 022	29 283	28 249	5 432
Sitka City and Borough	00	8 920	133 106	18 204	19 490	69 418	3 778	22 217

See footnotes at end of table.

Table 15. **Federal Government Expenditure by State and County Area: Fiscal Year 2006**—Con.

[Thousand dollars]

State and county area	Congressional district	United States resident population[1]	Federal government expenditure					
			Total	Retirement and disability	Other direct payments	Grants	Procurement	Salaries and wages
Alaska—Con.								
Skagway-Hoonah-Angoon Census Area	00	3 100	32 583	7 133	3 610	10 935	4 087	6 818
Southeast Fairbanks Census Area	00	6 773	84 574	14 908	4 574	26 324	29 538	9 230
Valdez-Cordova Census Area	00	9 872	222 695	17 007	7 948	29 031	151 787	16 921
Wade Hampton Census Area	00	7 580	85 940	6 721	12 039	64 324	647	2 210
Wrangell-Petersburg Census Area	00	6 096	57 128	13 228	6 780	17 394	8 589	11 138
Yakutat Borough	00	689	6 811	160	611	1 349	3 589	1 102
Yukon-Koyukuk Census Area	00	5 844	157 369	13 075	7 252	68 084	61 552	7 406
State undistributed			241 289	495	165 382	75 210	–	202
Arizona		**6 166 318**	**46 355 013**	**14 643 900**	**8 392 343**	**8 779 235**	**10 625 210**	**3 914 326**
Apache County	01	71 118	1 074 839	151 885	170 393	602 408	41 012	109 141
Cochise County	08	127 757	1 962 383	524 315	158 924	224 358	610 472	444 314
Coconino County	01 02	124 953	996 772	284 115	134 410	353 039	86 392	138 816
Gila County	01	52 209	466 001	211 223	103 294	113 050	12 748	25 686
Graham County	01	33 660	226 256	79 429	45 918	76 621	5 065	19 223
Greenlee County	01	7 738	47 700	19 197	9 232	16 359	678	2 233
La Paz County	02 07	20 256	245 556	69 573	12 519	30 848	115 377	17 239
Maricopa County	[2]	3 768 123	23 700 184	7 726 530	4 230 739	4 224 850	5 902 524	1 615 541
Mohave County	02	193 035	1 143 186	710 617	260 085	121 747	16 990	33 747
Navajo County	01 02	111 399	885 560	269 816	139 811	368 598	26 331	81 004
Pima County	07 08	946 362	9 920 781	2 756 550	1 205 364	1 519 519	3 564 950	874 398
Pinal County	01 06 07 08	271 059	1 340 257	548 656	285 211	340 898	87 164	78 328
Santa Cruz County	07 08	43 080	323 307	86 618	35 311	115 159	11 115	75 104
Yavapai County	01 02	208 014	1 297 315	788 138	209 667	190 431	39 110	69 969
Yuma County	07	187 555	1 274 114	409 687	214 109	215 750	105 281	329 287
State undistributed			1 450 802	7 552	1 177 355	265 600	–	296
Arkansas		**2 810 872**	**21 500 145**	**8 322 655**	**5 607 696**	**4 639 336**	**1 332 943**	**1 597 515**
Arkansas County	01	19 884	178 193	61 401	62 126	36 271	7 679	10 715
Ashley County	04	22 843	185 392	72 269	59 310	47 690	1 209	4 914
Baxter County	01	41 307	350 112	204 749	76 038	51 256	7 174	10 895
Benton County	03	196 045	750 251	430 909	145 591	109 329	22 496	41 926
Boone County	03	36 405	247 399	131 219	54 456	45 007	4 242	12 475
Bradley County	04	12 111	95 094	38 404	27 983	24 942	486	3 278
Calhoun County	04	5 558	236 892	15 425	7 536	11 874	201 154	903
Carroll County	03	27 339	140 848	79 691	32 995	18 609	2 607	6 946
Chicot County	04	12 915	157 420	40 871	51 162	58 981	3 343	3 063
Clark County	04	22 913	155 369	64 751	46 426	34 908	1 272	8 011
Clay County	01	16 497	163 049	59 560	57 419	40 030	1 174	4 866
Cleburne County	01	25 485	184 963	107 394	39 387	30 119	2 305	5 759
Cleveland County	04	8 858	53 115	27 181	12 570	11 694	374	1 296
Columbia County	04	24 440	218 929	80 335	52 585	47 031	34 513	4 465
Conway County	02	20 694	154 760	75 282	39 322	34 168	1 138	4 849
Craighead County	01	88 244	501 593	221 668	142 201	99 583	8 847	29 294
Crawford County	03	58 785	295 564	163 812	63 906	47 678	10 899	9 269
Crittenden County	01	52 083	374 097	120 122	100 389	138 544	5 898	9 144
Cross County	01	19 056	144 042	51 387	50 522	34 138	4 016	3 980
Dallas County	04	8 350	75 107	28 047	21 351	23 198	448	2 062
Desha County	04	14 181	142 169	40 256	54 968	39 462	1 056	6 427
Drew County	04	18 387	133 281	45 994	38 511	31 366	11 612	5 798
Faulkner County	02	100 685	415 165	225 038	88 603	77 108	5 150	19 267
Franklin County	03	18 276	169 633	56 657	26 045	40 199	37 371	9 362
Fulton County	01	11 756	84 892	46 972	20 637	14 768	463	2 051
Garland County	04	95 164	768 906	425 490	196 742	85 538	24 308	36 829
Grant County	04	17 493	81 266	48 468	17 473	11 763	667	2 895
Greene County	01	40 091	235 531	111 455	63 286	45 458	7 320	8 012
Hempstead County	04	23 347	160 826	56 272	45 447	45 518	7 331	6 258
Hot Spring County	04	31 730	182 086	91 361	52 196	28 864	3 054	6 611
Howard County	04	14 415	96 232	40 730	27 707	22 245	753	4 797
Independence County	01	34 909	235 084	110 526	58 158	52 279	2 405	11 716
Izard County	01	13 356	107 206	52 380	27 655	23 812	698	2 660
Jackson County	01	17 426	178 857	49 622	80 655	43 815	951	3 815
Jefferson County	04	80 655	830 821	255 488	175 914	165 153	153 923	80 343
Johnson County	03	24 453	131 040	67 385	31 109	25 547	1 098	5 902
Lafayette County	04	7 896	73 201	25 175	24 318	21 291	509	1 908
Lawrence County	01	16 899	152 485	59 398	51 848	34 718	1 131	5 390
Lee County	01	11 379	120 090	27 183	40 568	48 547	846	2 946
Lincoln County	04	14 125	108 569	28 984	29 768	47 417	861	1 539
Little River County	04	13 074	88 305	44 150	23 481	16 877	1 239	2 558
Logan County	04	22 903	148 879	76 190	32 920	28 040	2 483	9 246
Lonoke County	01	62 902	346 392	178 171	79 151	77 722	2 220	9 127
Madison County	03	15 361	101 036	44 700	15 563	35 811	1 546	3 416
Marion County	03	16 931	116 034	64 480	22 956	15 061	10 977	2 560
Miller County	04	43 055	337 476	119 443	85 344	113 216	11 358	8 115
Mississippi County	01	47 517	493 047	136 464	214 037	128 305	5 622	8 619
Monroe County	01	9 095	107 827	29 293	38 116	36 869	851	2 698
Montgomery County	04	9 272	61 965	31 694	15 593	10 489	1 110	3 080
Nevada County	04	9 471	72 095	30 226	22 029	15 995	598	3 247
Newton County	03	8 411	61 723	27 123	11 291	19 374	588	3 346
Ouachita County	04	26 710	240 004	94 496	60 580	52 986	22 126	9 816
Perry County	02	10 411	66 020	35 045	14 925	11 881	1 696	2 473
Phillips County	01	23 331	294 183	68 936	93 270	106 946	20 551	4 480
Pike County	04	10 859	68 493	33 314	18 367	11 657	1 400	3 755
Poinsett County	01	25 086	244 811	75 427	80 782	80 080	2 551	5 972
Polk County	04	20 363	141 189	74 207	36 143	21 349	2 603	6 886
Pope County	03	57 671	318 044	156 827	67 939	63 944	7 788	21 545
Prairie County	01	8 927	77 937	26 448	31 850	15 454	505	3 679
Pulaski County	02	367 319	4 002 423	1 248 745	554 658	1 025 522	388 728	784 770

See footnotes at end of table.

Table 15. **Federal Government Expenditure by State and County Area: Fiscal Year 2006**—Con.

[Thousand dollars]

State and county area	Congressional district	United States resident population[1]	Federal government expenditure					
			Total	Retirement and disability	Other direct payments	Grants	Procurement	Salaries and wages
Arkansas—Con.								
Randolph County	01	18 448	125 816	58 772	36 791	27 192	734	2 327
St. Francis County	01	27 535	286 096	75 651	69 888	89 689	13 555	37 315
Saline County	02	94 024	310 134	183 078	66 923	48 772	1 831	9 529
Scott County	04	11 415	71 624	37 144	15 750	12 887	1 256	4 587
Searcy County	01	8 075	71 464	31 434	14 532	22 068	398	3 031
Sebastian County	03	120 322	714 855	335 264	161 660	107 504	29 285	81 142
Sevier County	04	16 297	83 905	39 421	24 771	13 843	999	4 871
Sharp County	01	17 963	144 176	80 502	36 063	22 582	1 081	3 947
Stone County	01	11 981	93 605	48 382	20 637	20 815	1 051	2 720
Union County	04	44 170	390 116	147 597	82 971	142 527	5 113	11 907
Van Buren County	02	16 718	133 714	70 314	29 297	19 428	10 996	3 679
Washington County	03	186 521	934 025	371 423	147 287	121 070	191 522	102 724
White County	02	72 560	408 315	216 988	103 063	70 887	3 016	14 362
Woodruff County	01	7 905	100 458	25 147	40 763	30 938	805	2 805
Yell County	02	21 834	135 489	65 884	31 631	26 921	1 979	9 073
State undistributed			1 038 940	965	911 789	124 719	–	1 468
California		**36 457 549**	**253 905 831**	**70 007 005**	**62 299 718**	**54 946 643**	**43 270 738**	**23 381 726**
Alameda County	09 10 11 13	1 457 426	12 061 170	2 725 235	2 256 276	3 010 265	3 156 784	912 611
Alpine County	03	1 180	7 427	2 077	1 380	3 469	110	390
Amador County	03	38 941	239 536	122 363	63 986	43 517	3 812	5 857
Butte County	02 04	215 881	1 413 398	626 906	443 895	279 811	27 071	35 715
Calaveras County	03	47 722	279 615	154 574	73 393	41 043	2 888	7 717
Colusa County	02	21 272	157 684	44 758	67 452	40 357	1 341	3 775
Contra Costa County	07 10 11	1 024 319	5 377 555	2 098 619	1 321 948	975 427	592 683	388 877
Del Norte County	01	28 893	193 221	83 710	44 883	53 790	2 122	8 716
El Dorado County	04	178 066	821 783	408 893	218 190	122 380	26 067	46 252
Fresno County	18 19 20 21	891 756	5 101 301	1 592 959	1 471 234	1 275 441	192 783	568 884
Glenn County	02	28 061	236 947	62 452	68 214	39 214	52 606	14 461
Humboldt County	01	128 330	930 972	356 183	239 375	203 240	67 795	64 379
Imperial County	51	160 301	979 907	284 601	225 814	258 615	85 475	125 402
Inyo County	25	17 980	249 850	53 077	37 991	43 043	96 577	19 161
Kern County	20 22	780 117	4 888 393	1 471 543	1 288 135	864 020	546 417	718 277
Kings County	20	146 153	800 858	233 499	169 353	156 005	31 621	210 381
Lake County	01	65 933	497 692	218 893	169 983	94 812	4 095	9 910
Lassen County	04	34 715	279 544	78 383	41 314	68 270	45 494	46 084
Los Angeles County	[2]	9 948 081	64 519 047	15 394 559	16 024 287	15 600 688	13 517 007	3 982 506
Madera County	18 19	146 345	729 210	275 477	182 689	173 657	69 617	27 770
Marin County	06	248 742	1 441 166	638 657	393 365	264 643	62 620	81 881
Mariposa County	19	18 401	142 823	57 890	29 657	15 972	11 088	28 216
Mendocino County	01	88 109	706 046	243 162	162 530	273 919	6 334	20 100
Merced County	18	245 658	1 243 713	428 393	307 865	419 698	41 839	45 918
Modoc County	04	9 597	103 258	32 143	18 715	26 619	12 332	13 449
Mono County	25	12 754	62 737	19 480	6 722	18 264	4 155	14 116
Monterey County	17	410 206	2 537 228	826 685	481 656	451 403	240 022	537 462
Napa County	01	133 522	834 981	357 959	275 141	167 793	14 984	19 104
Nevada County	04	98 764	640 120	295 386	139 570	80 329	101 909	22 926
Orange County	[2]	3 002 048	15 459 797	5 012 411	3 592 423	2 601 987	3 357 877	895 100
Placer County	04	326 242	1 541 424	897 317	276 210	248 900	52 160	66 836
Plumas County	04	21 263	183 505	74 527	41 791	31 189	16 824	19 174
Riverside County	41 44 45 49	2 026 803	8 603 706	3 946 311	2 358 370	1 404 714	461 622	432 689
Sacramento County	03 04 05 10	1 374 724	15 295 868	4 039 326	2 062 519	5 749 928	2 681 222	762 874
San Benito County	17	55 842	196 883	79 181	45 019	41 420	21 550	9 712
San Bernardino County	[2]	1 999 332	9 495 935	3 244 625	2 170 818	1 845 786	892 491	1 342 216
San Diego County	[2]	2 941 454	28 811 938	6 927 388	4 327 009	4 245 126	6 479 518	6 832 897
San Francisco City/County	08 12	744 041	8 612 889	1 628 618	1 805 078	2 726 074	1 230 194	1 222 926
San Joaquin County	11 18	673 170	3 296 806	1 262 147	823 847	848 560	151 722	210 529
San Luis Obispo County	22 23	257 005	1 362 863	635 109	366 967	265 312	35 991	59 485
San Mateo County	12 14	705 499	4 174 677	1 513 961	915 457	966 266	455 620	323 373
Santa Barbara County	23 24	400 335	3 234 869	920 865	554 000	584 875	842 116	333 013
Santa Clara County	11 14 15 16	1 731 281	13 835 278	2 833 629	1 850 429	2 349 388	5 992 054	809 778
Santa Cruz County	14 17	249 705	1 298 520	449 151	352 157	417 521	40 203	39 489
Shasta County	02	179 951	1 340 006	624 689	314 568	279 047	38 654	83 048
Sierra County	04	3 455	30 201	10 396	7 954	7 978	1 000	2 872
Siskiyou County	02	45 091	387 918	172 805	92 075	76 262	10 146	36 630
Solano County	03 07 10	411 680	2 922 425	1 079 792	370 259	417 321	492 356	562 697
Sonoma County	01 06	466 891	2 503 884	1 078 739	698 199	468 738	92 266	165 943
Stanislaus County	18 19	512 138	2 451 466	974 308	666 635	623 251	81 896	105 376
Sutter County	02	91 410	469 861	208 706	144 699	92 433	10 074	13 949
Tehama County	02	61 686	367 300	165 206	98 470	83 307	4 992	15 326
Trinity County	02	14 313	125 495	51 778	24 475	29 591	8 222	11 429
Tulare County	21	419 909	1 961 864	681 679	563 818	604 919	45 084	66 364
Tuolumne County	19	56 855	371 059	194 631	94 696	45 728	12 409	23 595
Ventura County	23 24	799 720	4 482 134	1 605 736	937 013	753 358	620 991	565 035
Yolo County	01 02	188 085	1 278 963	315 468	229 996	442 952	116 095	174 452
Yuba County	02	70 396	647 223	168 213	128 673	133 827	7 742	208 767
State undistributed			11 683 893	21 776	10 161 081	1 495 180	–	5 856
Colorado		**4 753 377**	**34 422 597**	**9 947 739**	**6 074 191**	**6 035 250**	**7 521 707**	**4 843 710**
Adams County	01 02 07	414 338	1 662 448	588 444	365 405	268 405	220 607	219 587
Alamosa County	03	15 225	111 011	29 962	25 554	39 812	5 903	9 779
Arapahoe County	01 06 07	537 197	4 176 910	1 196 115	350 760	427 589	1 935 313	267 133
Archuleta County	03	12 386	53 975	33 410	5 132	11 327	1 181	2 925
Baca County	04	4 017	63 329	13 246	37 292	10 468	382	1 941
Bent County	04	5 551	52 430	20 190	14 180	14 693	900	2 467
Boulder County	02 04	282 304	2 073 222	563 495	231 996	560 182	489 436	228 113
Broomfield County	02	45 116	31 879	2 901	733	1 690	25 824	732
Chaffee County	05	16 918	94 880	54 274	17 779	14 906	1 602	6 320
Cheyenne County	04	1 906	61 704	4 625	25 155	6 387	338	25 199

See footnotes at end of table.

Table 15. **Federal Government Expenditure by State and County Area: Fiscal Year 2006**—Con.

[Thousand dollars]

State and county area	Congressional district	United States resident population[1]	Federal government expenditure					
			Total	Retirement and disability	Other direct payments	Grants	Procurement	Salaries and wages
Colorado—Con.								
Clear Creek County	02	9 130	42 760	17 295	5 901	15 603	1 294	2 667
Conejos County	03	8 406	61 298	19 916	13 036	25 010	573	2 761
Costilla County	03	3 378	39 373	13 864	7 611	16 865	239	793
Crowley County	04	5 386	26 926	11 469	8 065	6 158	262	973
Custer County	03	3 926	24 912	15 907	3 190	3 028	1 804	983
Delta County	03	30 401	188 810	96 391	45 032	30 803	4 386	12 200
Denver City and County	01	566 974	6 560 874	1 345 004	1 183 009	1 964 600	997 057	1 071 206
Dolores County	03	1 911	13 347	5 682	3 365	3 507	241	551
Douglas County	06	263 621	349 748	228 249	26 804	56 146	18 620	19 928
Eagle County	02	49 085	85 550	36 052	7 425	29 681	3 724	8 669
Elbert County	06	23 181	61 249	38 469	12 947	6 788	650	2 395
El Paso County	05	576 884	6 520 219	1 655 461	458 374	404 591	2 333 500	1 668 294
Fremont County	05	48 010	319 351	145 185	52 598	42 688	16 666	62 213
Garfield County	03	51 908	163 019	81 075	31 956	27 392	4 825	17 771
Gilpin County	02	5 042	12 084	7 712	1 379	2 039	468	486
Grand County	02	13 406	52 035	23 426	8 889	10 007	3 049	6 665
Gunnison County	03	14 331	99 316	18 392	7 877	14 457	50 457	8 133
Hinsdale County	03	819	3 338	2 106	520	405	71	235
Huerfano County	03	7 808	71 567	28 219	18 642	23 028	337	1 340
Jackson County	03	1 406	10 585	3 769	1 286	2 793	864	1 873
Jefferson County	01 02 06 07	526 994	3 342 321	1 002 044	397 960	288 334	974 976	679 008
Kiowa County	04	1 413	29 221	4 489	21 671	1 750	227	1 084
Kit Carson County	04	7 590	94 647	18 268	59 678	13 157	1 013	2 531
Lake County	05	7 814	28 593	11 798	5 691	6 452	1 511	3 140
La Plata County	03	47 936	224 553	95 205	44 407	51 908	6 897	26 137
Larimer County	04	276 253	1 403 891	537 806	217 086	281 025	192 244	175 730
Las Animas County	03	15 564	137 285	50 069	30 676	48 208	4 196	4 137
Lincoln County	04	5 458	47 578	12 327	24 203	8 683	415	1 950
Logan County	04	20 780	124 529	48 242	50 264	19 799	1 103	5 121
Mesa County	03	134 189	786 845	381 025	149 116	121 524	59 435	75 745
Mineral County	03	929	11 861	2 642	393	8 739	–40	126
Moffat County	03	13 680	63 752	24 934	15 854	9 216	4 792	8 956
Montezuma County	03	25 217	210 530	68 333	90 080	28 705	5 993	17 419
Montrose County	03	38 559	213 611	108 702	40 434	38 813	6 859	18 803
Morgan County	04	28 109	162 940	54 859	55 290	42 220	1 406	9 164
Otero County	03 04	19 452	184 844	67 638	46 492	61 648	1 341	7 724
Ouray County	03	4 307	16 572	9 292	2 538	3 485	214	1 044
Park County	05 06	17 157	85 338	33 173	4 677	7 106	37 010	3 372
Phillips County	04	4 601	53 007	12 482	33 157	4 512	1 262	1 594
Pitkin County	03	14 798	48 945	18 106	4 696	18 074	2 195	5 874
Prowers County	04	13 776	97 223	29 271	40 277	24 535	551	2 589
Pueblo County	03	152 912	1 049 712	477 907	248 031	245 774	23 244	54 756
Rio Blanco County	03	6 180	39 571	13 027	8 744	13 174	945	3 682
Rio Grande County	03	12 006	81 584	33 416	18 935	20 883	1 743	6 607
Routt County	03	21 580	62 841	27 769	10 115	10 072	8 224	6 662
Saguache County	03	7 006	37 622	12 889	10 641	11 086	666	2 339
San Juan County	03	578	4 584	1 285	364	2 629	58	248
San Miguel County	03	7 143	26 384	6 581	1 831	14 862	828	2 282
Sedgwick County	04	2 467	36 203	8 762	18 788	7 178	265	1 211
Summit County	02	25 399	57 618	30 464	3 310	17 366	2 907	3 572
Teller County	05	22 243	86 272	63 723	9 612	7 492	2 468	2 977
Washington County	04	4 630	69 758	13 143	37 530	15 206	600	3 280
Weld County	02 04	236 857	826 072	336 574	199 984	187 562	54 865	47 086
Yuma County	04	9 829	108 541	29 535	62 437	12 419	723	3 426
State undistributed			1 479 595	1 653	1 137 335	340 608	–	–
Connecticut		**3 504 809**	**30 616 705**	**8 469 632**	**6 592 166**	**5 438 338**	**8 367 983**	**1 748 585**
Fairfield County	03 04 05	900 440	7 260 505	1 946 934	1 369 514	974 107	2 704 452	265 497
Hartford County	01 02 05	876 927	8 838 576	2 252 870	1 527 867	1 935 326	2 652 194	470 320
Litchfield County	01 05	190 119	968 038	476 001	270 609	147 438	38 538	35 453
Middlesex County	01 02 03	163 774	870 354	399 062	201 219	147 221	92 189	30 664
New Haven County	02 03 04 05	845 244	5 971 979	2 098 552	1 567 355	1 574 512	339 371	392 189
New London County	02	263 293	4 357 521	741 972	377 113	240 473	2 494 738	503 226
Tolland County	02	148 140	613 869	279 117	146 867	131 635	28 894	27 355
Windham County	02	116 872	609 770	273 887	174 236	121 765	17 606	22 277
State undistributed			1 126 092	1 238	957 387	165 862	–	1 605
Delaware		**853 476**	**5 852 855**	**2 381 804**	**1 321 857**	**1 370 948**	**250 300**	**527 946**
Kent County	00	147 601	1 267 032	475 588	145 745	306 242	94 524	244 933
New Castle County	00	525 587	2 992 524	1 226 445	678 488	708 914	137 179	241 497
Sussex County	00	180 288	1 289 895	679 627	262 091	288 674	18 596	40 907
State undistributed			303 404	144	235 532	67 119	–	609
District of Columbia	**98**	**581 530**	**40 358 356**	**2 037 205**	**2 760 045**	**4 175 208**	**14 225 192**	**17 160 707**
Florida		**18 089 888**	**142 705 330**	**52 697 727**	**41 457 066**	**22 451 928**	**14 829 719**	**11 268 890**
Alachua County	98 03 06	227 120	1 765 492	545 579	357 134	501 949	128 115	232 716
Baker County	04	25 203	125 800	58 752	29 662	30 770	2 546	4 070
Bay County	02	163 505	1 862 054	623 884	274 652	172 492	415 359	375 666
Bradford County	06	28 384	149 288	67 654	47 516	29 978	1 542	2 597
Brevard County	15 24	534 359	6 691 664	2 155 330	882 570	309 695	2 796 508	547 562
Broward County	[2]	1 787 636	10 079 174	3 791 241	3 955 625	1 115 283	633 052	583 973
Calhoun County	02	13 410	111 128	35 060	30 072	43 696	631	1 669
Charlotte County	13 14 16	154 438	1 189 975	677 852	400 210	66 146	20 200	25 569
Citrus County	05	138 143	1 050 459	658 254	316 564	52 930	5 530	17 181
Clay County	03 06	178 899	838 256	596 043	137 314	64 829	16 167	23 902
Collier County	14 25	314 649	1 553 571	945 808	401 913	122 394	33 826	49 630
Columbia County	04	67 007	517 008	215 745	106 183	107 752	20 753	66 575
De Soto County	13	35 315	208 052	79 107	85 522	40 362	–271	3 332
Dixie County	02	14 964	95 742	53 909	26 112	13 993	425	1 303
Duval County	03 04 06	837 964	7 868 102	2 234 630	1 695 890	1 018 127	1 142 589	1 776 867

See footnotes at end of table.

Table 15. **Federal Government Expenditure by State and County Area: Fiscal Year 2006**—Con.

[Thousand dollars]

State and county area	Congressional district	United States resident population[1]	Federal government expenditure					
			Total	Retirement and disability	Other direct payments	Grants	Procurement	Salaries and wages
Florida—Con.								
Escambia County	01	295 426	3 237 582	1 200 851	562 793	375 405	367 807	730 726
Flagler County	07	83 084	481 146	357 027	82 240	27 126	3 290	11 464
Franklin County	02	10 264	100 688	33 224	35 573	29 929	177	1 786
Gadsden County	02	46 658	329 693	119 629	98 924	98 826	4 215	8 099
Gilchrist County	06	16 865	79 353	46 694	20 418	9 877	491	1 872
Glades County	16	11 230	39 291	19 510	14 125	4 844	306	504
Gulf County	02	14 043	112 495	50 012	37 746	23 313	338	1 086
Hamilton County	04	14 215	92 559	37 442	26 122	26 271	553	2 171
Hardee County	13	28 621	152 453	51 394	56 553	38 545	842	5 120
Hendry County	16 23	40 459	208 697	66 374	86 436	38 651	13 109	4 127
Hernando County	05	165 409	1 279 452	766 210	408 115	70 401	8 110	26 614
Highlands County	16	97 987	785 278	419 387	274 327	62 782	13 099	15 683
Hillsborough County	09 11 12	1 157 738	8 487 652	2 799 103	1 749 356	1 442 761	1 364 513	1 131 918
Holmes County	01	19 285	169 631	67 143	50 009	47 075	845	4 558
Indian River County	15	130 100	1 003 598	535 835	344 224	77 392	16 403	29 744
Jackson County	02	49 288	460 713	155 957	129 402	136 273	6 887	32 194
Jefferson County	02 04	14 677	109 800	39 793	30 844	36 392	555	2 216
Lafayette County	02	8 045	32 549	14 019	10 501	6 686	299	1 044
Lake County	03 05 06 08	290 435	2 129 409	1 422 569	504 352	134 287	22 682	45 519
Lee County	14	571 344	3 359 174	1 854 739	954 137	317 851	65 355	167 091
Leon County	02 04	245 625	5 582 469	778 866	301 823	4 280 712	99 757	121 311
Levy County	05 06	39 076	263 887	130 839	69 877	54 073	2 596	6 501
Liberty County	02	7 782	59 258	18 919	11 377	10 508	16 246	2 207
Madison County	04	19 210	155 883	56 610	48 616	46 571	1 181	2 904
Manatee County	11 13	313 298	1 771 056	967 032	547 335	151 810	32 353	72 525
Marion County	03 05 06 08	316 183	2 165 385	1 325 272	549 211	214 239	27 181	49 482
Martin County	16 23	139 393	1 012 145	554 766	335 551	74 525	26 442	20 860
Miami-Dade County	[2]	2 402 208	18 824 946	4 401 438	7 103 558	5 244 101	605 604	1 470 245
Monroe County	18 25	74 737	1 239 266	209 707	468 316	121 197	310 110	129 937
Nassau County	04	66 707	422 444	222 201	73 546	38 992	6 601	81 104
Okaloosa County	01 02	180 291	2 872 901	868 772	232 702	156 607	942 165	672 656
Okeechobee County	16	40 406	289 116	114 325	111 789	42 029	15 756	5 216
Orange County	03 07 08 24	1 043 500	7 905 394	2 130 755	1 319 831	829 599	3 018 041	607 169
Osceola County	08 12 15	244 045	966 379	530 070	239 001	158 069	10 230	29 010
Palm Beach County	16 19 22 23	1 274 013	8 622 358	3 863 250	2 958 282	820 475	548 926	431 425
Pasco County	05 09	450 171	2 759 684	1 370 979	1 014 408	184 358	113 054	76 885
Pinellas County	09 10 11	924 413	8 644 451	3 451 744	2 604 429	743 857	1 343 719	500 702
Polk County	05 12 15	561 606	3 134 093	1 667 112	866 511	410 421	83 859	106 190
Putnam County	03 07	74 083	536 415	259 674	168 081	96 603	2 578	9 478
St. John County	07	169 224	976 302	500 067	193 060	169 280	60 942	52 953
St. Lucie County	16 23	252 724	1 580 752	851 627	497 229	159 253	25 886	46 758
Santa Rosa County	01	144 561	984 519	517 697	155 535	112 347	112 547	86 394
Sarasota County	13	369 535	3 030 447	1 732 894	985 253	156 287	84 156	71 857
Seminole County	03 07 24	406 875	1 635 686	860 865	422 457	202 799	48 771	100 795
Sumter County	05	68 768	431 436	199 220	92 761	40 598	18 141	80 716
Suwannee County	02	39 494	293 614	140 550	79 244	58 684	6 479	8 658
Taylor County	02	19 842	163 055	59 761	44 769	34 034	21 850	2 640
Union County	04	14 842	65 723	26 565	16 102	20 931	552	1 572
Volusia County	03 07 24	496 575	3 398 487	1 797 299	1 015 172	348 077	129 892	108 048
Wakulla County	02	29 542	119 035	57 241	31 568	21 131	3 711	5 384
Walton County	01 02	52 270	624 039	144 688	73 297	45 569	2 813	357 671
Washington County	01	22 720	189 298	74 534	58 692	51 116	733	4 224
State undistributed			5 228 433	16 631	4 544 545	657 995	–	9 262
Georgia		**9 363 941**	**64 550 610**	**20 059 145**	**13 315 387**	**11 801 518**	**10 103 277**	**9 271 282**
Appling County	01	17 860	113 837	41 595	36 912	31 377	670	3 283
Atkinson County	01	8 047	57 436	17 073	19 446	19 460	299	1 159
Bacon County	01	10 482	72 574	26 069	26 289	18 353	430	1 433
Baker County	02	4 098	33 855	5 207	17 250	10 745	136	518
Baldwin County	03	45 275	241 883	106 401	67 466	60 320	1 863	5 833
Banks County	09	16 445	58 192	29 250	12 504	15 183	262	995
Barrow County	09	63 702	229 824	114 093	50 205	39 366	1 905	24 255
Bartow County	07 11	91 266	373 027	192 225	67 479	88 571	12 030	12 723
Ben Hill County	01	17 635	123 665	50 210	37 996	32 635	542	2 282
Berrien County	01	16 756	118 458	50 590	42 496	22 362	610	2 399
Bibb County	03 08	154 903	1 380 875	521 164	340 603	258 188	146 149	114 770
Bleckley County	03	12 353	93 354	40 682	30 278	20 559	355	1 481
Brantley County	01	15 735	79 352	40 040	20 677	16 178	524	1 933
Brooks County	02	16 464	116 282	39 366	42 236	32 212	523	1 945
Bryan County	01 12	29 648	483 366	73 524	24 046	17 366	360 030	8 400
Bulloch County	12	63 207	292 953	109 532	86 911	75 844	2 763	17 904
Burke County	12	22 986	158 067	60 009	45 449	46 170	1 826	4 614
Butts County	08 13	23 561	126 954	62 471	26 302	32 736	846	4 599
Calhoun County	02	6 094	66 631	17 779	21 409	16 613	9 675	1 156
Camden County	01	45 118	707 138	117 367	29 554	34 504	177 105	348 608
Candler County	03	10 674	67 058	23 136	23 890	18 126	388	1 518
Carroll County	08 11	107 325	498 807	249 171	125 648	85 604	21 010	17 373
Catoosa County	10	62 016	222 506	113 280	45 662	54 472	3 372	5 720
Charlton County	01	10 882	65 324	29 815	16 507	14 791	1 310	2 901
Chatham County	01 12	241 411	2 148 636	657 426	441 796	342 117	322 826	384 471
Chattahoochee County	02	14 041	424 201	13 168	3 633	10 306	396 747	347
Chattooga County	11	26 442	147 562	72 002	39 342	32 863	738	2 619
Cherokee County	06 07	195 327	475 129	280 630	80 671	78 581	12 291	22 955
Clarke County	12	112 787	665 409	201 646	114 446	209 586	32 858	106 873
Clay County	02	3 180	33 549	8 619	8 734	9 627	4 744	1 825
Clayton County	05 13	271 240	958 500	455 848	210 980	137 792	28 505	125 375
Clinch County	01	6 897	49 902	17 802	15 710	12 701	2 438	1 251
Cobb County	05 06 11	679 325	4 045 003	1 160 813	432 802	240 862	1 990 491	220 035
Coffee County	01	40 242	220 429	85 780	67 744	54 823	4 699	7 383
Colquitt County	01 02	44 821	304 948	114 446	92 841	82 258	7 628	7 775

See footnotes at end of table.

Table 15. **Federal Government Expenditure by State and County Area: Fiscal Year 2006**—Con.

[Thousand dollars]

State and county area	Congressional district	United States resident population[1]	Federal government expenditure					
			Total	Retirement and disability	Other direct payments	Grants	Procurement	Salaries and wages
Georgia—Con.								
Columbia County	09	106 887	683 603	252 501	52 101	37 713	303 890	37 397
Cook County	01	16 333	154 420	41 328	32 548	78 153	516	1 876
Coweta County	08 11	115 291	439 906	234 815	89 292	90 162	7 311	18 327
Crawford County	03	12 823	45 070	22 517	11 918	9 562	229	844
Crisp County	02	22 051	163 636	56 645	52 243	46 462	954	7 332
Dade County	10	16 233	83 501	44 053	19 857	17 517	499	1 575
Dawson County	10	20 643	77 170	44 811	14 449	13 834	915	3 161
Decatur County	02	28 665	190 657	68 635	63 191	50 718	3 463	4 650
De Kalb County	04 05 13	723 602	3 328 537	897 561	721 552	501 059	228 885	979 479
Dodge County	03	19 700	141 440	53 655	39 973	44 336	886	2 591
Dooly County	03	11 748	107 226	29 866	41 158	32 901	512	2 789
Dougherty County	02	94 773	905 451	291 745	177 608	165 963	119 300	150 835
Douglas County	08 11	119 557	364 719	210 143	84 457	51 816	4 050	14 253
Early County	02	12 065	102 172	31 076	37 761	29 838	942	2 555
Echols County	01	4 274	11 523	4 337	2 839	4 171	37	139
Effingham County	12	48 954	157 008	92 096	30 347	25 207	1 263	8 096
Elbert County	09	20 768	159 055	62 207	37 579	36 112	8 646	14 510
Emanuel County	03	22 600	205 174	62 780	49 041	58 236	24 755	10 362
Evans County	03	11 425	73 395	28 846	19 803	21 507	964	2 275
Fannin County	10	22 319	154 529	82 153	37 881	28 958	1 728	3 809
Fayette County	08 13	106 671	460 313	273 127	57 782	53 576	27 204	48 624
Floyd County	11	95 322	545 571	260 566	143 681	114 650	5 842	20 832
Forsyth County	07 10	150 968	287 799	177 304	47 074	41 299	5 527	16 595
Franklin County	09	21 691	141 850	68 745	36 681	31 586	1 342	3 496
Fulton County	05 06 13	960 009	11 939 393	2 100 749	1 347 016	3 114 609	3 752 587	1 624 432
Gilmer County	10	28 175	137 980	75 856	32 355	23 618	958	5 194
Glascock County	12	2 720	27 331	9 241	5 952	11 335	178	625
Glynn County	01	73 630	794 136	234 009	128 743	86 473	196 620	148 290
Gordon County	10	51 419	234 466	108 049	49 687	51 900	5 455	19 375
Grady County	02	25 082	130 762	54 066	39 446	33 412	988	2 850
Greene County	09	15 534	105 892	50 984	23 548	25 582	1 026	4 752
Gwinnett County	04 07 10 13	757 104	2 164 164	808 251	234 488	304 794	604 746	211 885
Habersham County	09	41 112	196 776	104 606	46 733	34 552	3 234	7 651
Hall County	10	173 256	768 425	325 607	139 199	174 579	94 446	34 593
Hancock County	03	9 677	83 316	25 258	21 296	35 330	321	1 112
Haralson County	11	28 616	238 043	74 105	37 952	120 465	1 458	4 063
Harris County	08 11	28 785	121 958	73 228	19 023	23 961	1 497	4 249
Hart County	09	24 276	138 270	60 751	31 752	30 644	10 099	5 025
Heard County	11	11 472	49 941	22 549	12 604	13 239	416	1 133
Henry County	08 13	178 033	604 649	331 188	82 697	67 974	9 138	113 652
Houston County	01 03	127 530	2 103 098	475 909	110 604	95 540	511 023	910 021
Irwin County	01	10 403	73 151	21 442	28 097	18 388	2 934	2 291
Jackson County	09	55 778	255 984	126 124	48 548	69 236	2 644	9 432
Jasper County	08	13 624	57 932	29 037	12 566	14 172	474	1 683
Jeff Davis County	01	13 278	88 185	35 552	25 849	24 667	448	1 667
Jefferson County	12	16 768	146 354	50 747	40 169	51 873	732	2 834
Jenkins County	12	8 725	70 676	21 642	20 957	26 300	454	1 323
Johnson County	03	9 626	65 075	23 280	19 494	20 892	316	1 094
Jones County	03 08	26 973	112 085	46 143	32 164	30 799	781	2 197
Lamar County	08	16 679	95 890	45 323	26 333	20 599	1 070	2 565
Lanier County	01	7 723	46 504	17 878	15 269	12 135	257	965
Laurens County	03	47 316	387 262	148 008	72 242	74 843	37 628	54 542
Lee County	02	32 495	87 514	46 716	22 786	14 358	977	2 677
Liberty County	01	62 571	1 141 219	146 982	40 923	68 439	38 827	846 048
Lincoln County	09	8 257	54 993	25 684	15 016	12 593	463	1 237
Long County	01	11 452	35 957	18 958	7 516	8 134	634	715
Lowndes County	01 02	97 844	799 414	246 598	131 947	114 678	103 977	202 214
Lumpkin County	09	25 462	110 765	50 317	19 650	25 261	1 390	14 147
McDuffie County	09	21 917	133 487	59 059	34 737	34 096	626	4 969
McIntosh County	01	11 248	81 195	36 403	18 912	21 877	2 470	1 533
Macon County	03	13 817	109 631	34 654	33 404	38 191	1 328	2 054
Madison County	09	27 837	138 764	70 226	31 835	31 381	1 091	4 231
Marion County	03	7 276	45 312	15 037	9 256	18 913	268	1 838
Meriwether County	11	22 881	144 153	59 019	33 183	47 749	841	3 362
Miller County	02	6 239	55 613	15 404	25 106	13 579	243	1 282
Mitchell County	02	23 852	167 473	54 478	58 081	49 685	1 310	3 919
Monroe County	03	24 443	114 625	52 321	22 292	20 094	804	19 113
Montgomery County	03	9 067	56 762	20 016	16 235	18 748	367	1 395
Morgan County	09	17 908	92 820	43 518	22 385	23 096	1 038	2 783
Murray County	10	41 398	136 569	70 411	30 796	23 032	6 910	5 419
Muscogee County	02 08 11	188 660	2 414 573	663 069	270 147	248 681	28 354	1 204 321
Newton County	08 09 13	91 451	329 862	189 921	75 876	48 134	4 175	11 756
Oconee County	09	30 858	105 729	58 357	19 765	16 778	4 150	6 679
Oglethorpe County	09 12	13 997	54 326	23 013	12 264	17 097	514	1 439
Paulding County	07 11	121 530	242 378	140 773	40 734	43 461	6 574	10 836
Peach County	03	24 785	189 431	87 066	42 644	45 651	7 278	6 792
Pickens County	10	29 640	130 193	77 377	25 668	20 728	1 882	4 538
Pierce County	01	17 452	108 674	55 081	29 009	20 250	1 412	2 921
Pike County	08	16 801	75 816	41 834	15 399	15 434	725	2 423
Polk County	11	41 091	307 671	113 566	63 956	51 274	71 447	7 428
Pulaski County	01 03	9 887	85 218	32 231	25 699	25 543	399	1 347
Putnam County	09	19 930	126 566	59 945	24 833	36 851	1 193	3 743
Quitman County	02	2 486	19 332	5 296	6 024	7 299	157	556
Rabun County	09	16 354	111 086	51 275	27 061	27 151	1 556	4 044
Randolph County	02	7 357	71 638	20 945	22 754	26 017	654	1 269
Richmond County	09 12	194 398	2 092 845	696 633	309 841	340 509	75 678	670 183
Rockdale County	08 10 13	80 332	278 555	163 534	59 446	41 103	2 667	11 805
Schley County	03	4 198	25 223	8 568	6 259	8 277	1 500	618
Screven County	12	15 190	106 410	37 477	33 994	31 614	750	2 575
Seminole County	02	9 168	76 746	29 262	26 731	18 902	355	1 495

See footnotes at end of table.

Table 15. **Federal Government Expenditure by State and County Area: Fiscal Year 2006**—Con.

[Thousand dollars]

State and county area	Congressional district	United States resident population[1]	Federal government expenditure					
			Total	Retirement and disability	Other direct payments	Grants	Procurement	Salaries and wages
Georgia—Con.								
Spalding County	08 13	62 185	377 404	161 877	87 598	102 666	9 487	15 775
Stephens County	09	25 143	175 075	86 093	47 993	33 420	1 702	5 866
Stewart County	02	4 754	49 038	15 015	14 566	18 479	214	764
Sumter County	02	32 490	231 255	76 681	67 251	76 786	1 486	9 050
Talbot County	11	6 605	52 672	26 401	9 343	15 299	299	1 329
Taliaferro County	12	1 877	17 800	5 650	5 238	6 295	131	486
Tattnall County	03	23 492	146 495	60 386	40 779	42 459	–228	3 099
Taylor County	03	8 792	64 951	27 476	17 072	18 498	392	1 513
Telfair County	03	13 268	214 825	36 878	30 628	28 238	116 824	2 258
Terrell County	02	10 657	89 163	25 391	30 791	27 786	568	4 626
Thomas County	02	45 135	312 140	139 955	82 434	74 126	2 198	13 427
Tift County	02	41 685	236 785	99 864	67 978	53 594	2 469	12 880
Toombs County	03	27 623	177 576	72 392	50 276	48 639	1 178	5 091
Towns County	09	10 525	80 391	47 504	15 942	13 264	1 297	2 385
Treutlen County	03	6 852	48 128	16 711	11 823	17 496	1 251	847
Troup County	08 11	63 245	364 506	165 174	89 722	90 749	8 776	10 085
Turner County	02	9 322	76 343	26 177	27 333	20 415	453	1 966
Twiggs County	03	10 184	60 714	27 011	15 329	16 351	814	1 208
Union County	09	20 652	152 444	80 450	26 753	39 580	998	4 664
Upson County	08 11	27 676	162 011	74 023	43 762	39 550	1 047	3 629
Walker County	10	64 606	378 306	196 294	111 095	58 886	3 432	8 600
Walton County	09 10 13	79 388	312 502	180 332	67 838	45 392	5 709	13 232
Ware County	01	35 748	299 599	132 515	79 488	73 958	2 993	10 644
Warren County	12	5 949	52 042	17 124	14 820	18 571	346	1 181
Washington County	03	20 723	146 013	53 740	40 489	47 614	909	3 261
Wayne County	01	28 895	198 049	76 463	50 207	37 758	9 112	24 509
Webster County	02	2 252	29 021	5 841	6 919	15 515	131	614
Wheeler County	03	6 908	41 512	13 453	11 771	15 191	206	891
White County	09	24 738	119 784	68 132	21 353	25 664	975	3 660
Whitfield County	10	92 999	387 466	190 670	97 251	73 892	10 641	15 012
Wilcox County	01 03	8 712	69 025	24 722	24 540	18 051	414	1 300
Wilkes County	09	10 468	88 908	36 163	24 643	25 249	674	2 180
Wilkinson County	03	9 995	72 423	33 786	18 134	18 408	428	1 667
Worth County	02	21 938	133 628	46 422	48 108	35 776	797	2 525
State undistributed			3 197 970	2 028	2 832 442	362 750	–	750
Hawaii		**1 285 498**	**13 491 111**	**3 533 873**	**1 790 455**	**2 307 993**	**2 147 829**	**3 710 961**
Hawaii County	02	171 191	1 010 232	440 303	181 695	226 538	90 443	71 252
Honolulu City and County	01 02	909 863	10 864 549	2 666 122	1 024 690	1 706 621	1 922 268	3 544 847
Kalawao County	02	120	1 019	–	959	20	40	–
Kauai County	02	63 004	422 022	149 304	69 668	94 684	80 560	27 806
Maui County	02	141 320	653 611	278 050	119 819	152 228	54 517	48 997
State undistributed			539 678	93	393 625	127 902	–	18 059
Idaho		**1 466 465**	**9 949 914**	**3 502 321**	**1 764 197**	**2 005 307**	**1 714 520**	**963 569**
Ada County	01 02	359 035	1 979 505	793 110	230 027	516 994	97 019	342 355
Adams County	01	3 485	27 171	14 762	3 806	4 344	486	3 774
Bannock County	02	78 443	455 791	192 846	90 951	114 299	14 780	42 916
Bear Lake County	02	6 167	50 591	18 946	9 034	19 487	571	2 553
Benewah County	01	9 347	83 227	31 700	22 329	24 724	846	3 629
Bingham County	02	44 051	205 117	88 231	47 737	51 391	3 052	14 706
Blaine County	02	21 501	58 314	33 276	10 712	6 053	1 613	6 661
Boise County	01	7 641	103 685	18 668	10 044	65 516	3 949	5 508
Bonner County	01	41 275	211 444	119 024	35 401	35 692	10 790	10 537
Bonneville County	02	94 630	1 631 771	208 007	83 271	87 491	1 198 636	54 365
Boundary County	01	10 831	71 690	31 876	9 392	19 462	2 570	8 392
Butte County	02	2 781	35 201	8 831	5 733	12 478	476	7 683
Camas County	02	1 088	7 088	2 743	1 231	2 076	83	954
Canyon County	01	173 302	746 988	348 406	124 138	210 434	37 459	26 551
Caribou County	02	6 996	43 135	18 550	13 856	7 459	806	2 464
Cassia County	02	21 365	123 294	47 023	33 163	30 746	1 575	10 786
Clark County	02	920	7 340	1 920	1 700	1 499	234	1 987
Clearwater County	01	8 324	80 653	34 133	12 257	16 106	6 740	11 416
Custer County	02	4 180	38 942	12 938	5 412	9 610	4 508	6 473
Elmore County	02	28 114	430 618	78 428	18 302	23 705	104 050	206 134
Franklin County	02	12 494	49 065	24 837	12 101	9 181	486	2 460
Fremont County	02	12 369	69 880	27 666	19 020	15 860	1 923	5 411
Gem County	01	16 558	92 419	52 008	16 929	16 729	1 065	5 688
Gooding County	02	14 404	81 298	34 815	20 154	20 148	1 370	4 810
Idaho County	01	15 762	125 321	51 548	23 951	25 023	7 381	17 418
Jefferson County	02	22 350	82 466	41 066	21 404	15 291	1 374	3 332
Jerome County	02	20 130	88 019	39 243	23 571	18 247	2 972	3 987
Kootenai County	01	131 507	781 009	380 349	108 694	122 708	130 620	38 638
Latah County	01	35 029	221 638	70 756	46 326	72 039	18 499	14 018
Lemhi County	02	7 930	67 124	29 988	12 891	9 624	3 222	11 399
Lewis County	01	3 756	51 600	22 471	11 504	14 961	242	2 422
Lincoln County	02	4 522	24 141	8 827	5 604	2 981	1 752	4 977
Madison County	02	31 393	96 603	33 729	35 855	20 737	1 191	5 091
Minidoka County	02	19 041	96 570	44 279	28 337	17 934	1 793	4 227
Nez Perce County	01	38 324	301 576	127 471	65 038	81 980	13 200	13 887
Oneida County	02	4 176	26 786	11 576	9 680	4 264	158	1 108
Owyhee County	01	11 104	59 045	22 964	11 949	14 277	7 060	2 794
Payette County	01	22 595	114 295	54 197	22 817	32 769	870	3 642
Power County	02	7 914	42 879	14 522	18 950	7 403	451	1 553
Shoshone County	01	13 180	108 221	53 192	26 760	18 716	5 770	3 783

See footnotes at end of table.

Table 15. **Federal Government Expenditure by State and County Area: Fiscal Year 2006**—Con.

[Thousand dollars]

State and county area	Congressional district	United States resident population[1]	Federal government expenditure					
			Total	Retirement and disability	Other direct payments	Grants	Procurement	Salaries and wages
Idaho—Con.								
Teton County	02	7 838	27 494	9 673	7 526	7 729	403	2 163
Twin Falls County	02	71 575	379 685	178 832	85 223	71 074	17 612	26 945
Valley County	01	8 836	64 962	30 354	10 099	8 943	4 206	11 361
Washington County	01	10 202	63 999	32 376	14 551	13 804	658	2 610
State undistributed			442 252	2 166	336 767	103 319	–	–
Illinois		**12 831 970**	**82 221 301**	**28 267 122**	**24 010 223**	**16 070 478**	**6 805 297**	**7 068 182**
Adams County	17 18	67 221	425 238	188 245	127 190	81 380	6 783	21 640
Alexander County	12	8 635	96 354	29 903	26 644	37 229	765	1 812
Bond County	19	18 055	121 742	45 994	36 904	12 983	5 268	20 593
Boone County	16	52 617	169 552	95 585	48 977	17 536	2 033	5 422
Brown County	18	6 701	39 990	13 231	16 260	6 283	1 968	2 247
Bureau County	11 14 18	35 257	247 452	102 296	107 658	25 009	2 301	10 188
Calhoun County	17	5 177	70 652	17 006	13 833	5 224	32 688	1 901
Carroll County	16	16 035	133 016	58 647	50 336	8 856	10 453	4 723
Cass County	18	13 766	98 229	38 003	37 253	11 057	7 641	4 276
Champaign County	15	185 682	1 053 161	321 072	208 958	387 041	48 599	87 491
Christian County	17 19	35 063	241 436	103 476	101 645	28 810	1 596	5 910
Clark County	15	16 987	115 273	48 647	43 234	18 623	959	3 810
Clay County	19	14 028	108 139	42 087	40 711	21 176	788	3 376
Clinton County	19	36 633	188 987	96 104	59 975	16 511	3 700	12 698
Coles County	15	50 949	272 093	115 758	100 139	40 477	4 138	11 581
Cook County	[2]	5 288 655	35 346 472	10 752 659	9 452 414	8 697 710	3 257 723	3 185 966
Crawford County	15	19 825	122 875	58 290	45 513	13 753	1 323	3 996
Cumberland County	15	11 000	67 040	27 163	27 055	10 395	505	1 923
De Kalb County	14 16	100 139	382 339	168 430	146 516	47 552	5 024	14 817
De Witt County	15	16 768	107 018	48 150	43 739	10 535	916	3 677
Douglas County	15	19 791	106 114	43 453	43 666	12 630	1 995	4 369
Du Page County	06 13 14	932 670	3 626 472	1 738 678	844 646	273 701	386 534	382 913
Edgar County	15	19 183	139 631	56 438	59 808	17 049	1 428	4 908
Edwards County	15 19	6 617	41 460	17 988	16 800	4 724	419	1 528
Effingham County	19	34 429	196 870	87 487	56 554	33 911	3 100	15 818
Fayette County	17 19	21 774	138 152	55 290	50 007	27 266	965	4 624
Ford County	15	14 211	99 899	42 398	45 007	8 002	903	3 589
Franklin County	12	39 862	295 709	146 028	87 399	43 081	7 558	11 643
Fulton County	17	37 378	255 509	110 165	100 968	29 897	6 155	8 323
Gallatin County	15 19	6 159	71 498	21 629	26 873	11 620	7 988	3 388
Greene County	17 19	14 255	110 949	44 616	45 593	16 258	899	3 584
Grundy County	11	45 828	206 524	97 105	66 241	32 922	1 906	8 351
Hamilton County	19	8 335	68 334	25 423	28 207	11 675	599	2 430
Hancock County	17	19 091	187 380	61 226	56 928	61 857	1 748	5 620
Hardin County	19	4 585	37 189	15 391	11 680	8 936	262	921
Henderson County	17	7 819	56 027	21 649	26 113	5 529	520	2 215
Henry County	14 17	50 339	309 543	144 422	115 255	34 702	3 515	11 649
Iroquois County	15	30 598	227 107	93 767	101 671	19 874	4 221	7 575
Jackson County	12	57 778	337 279	125 042	99 885	82 936	9 976	19 440
Jasper County	19	9 880	66 374	24 401	29 329	9 066	714	2 863
Jefferson County	19	40 523	256 710	109 691	84 337	47 814	3 043	11 825
Jersey County	17 19	22 628	112 949	56 075	38 093	14 592	856	3 333
Jo Daviess County	16	22 594	139 645	71 322	46 138	15 375	1 728	5 082
Johnson County	19	13 360	77 003	39 398	19 286	13 276	920	4 123
Kane County	14	493 735	1 984 575	805 226	399 145	194 723	393 755	191 726
Kankakee County	11	109 090	622 098	280 428	207 964	103 341	5 831	24 535
Kendall County	14	88 158	198 404	97 983	43 673	24 021	3 259	29 468
Knox County	17 18	52 906	364 119	175 267	130 531	38 231	2 992	17 097
Lake County	08 10	713 076	3 740 389	1 265 473	620 620	275 140	603 148	976 008
La Salle County	11	113 065	642 149	313 745	215 538	74 049	7 468	31 349
Lawrence County	15 19	15 887	112 824	46 759	42 845	15 194	1 212	6 813
Lee County	14	35 701	220 638	98 519	94 351	19 733	1 668	6 366
Livingston County	11 15	38 658	230 860	94 498	105 652	20 479	1 906	8 326
Logan County	18	30 302	193 607	74 897	88 258	20 635	2 016	7 801
McDonough County	17	31 823	238 416	66 889	76 103	73 103	12 366	9 954
McHenry County	08 16	312 373	940 906	561 034	207 383	95 613	34 428	42 448
McLean County	11 15	161 202	665 230	287 450	197 016	100 967	29 127	50 670
Macon County	15 17 18	109 309	730 764	332 607	199 227	110 736	60 008	28 185
Macoupin County	17	48 841	323 003	153 432	121 842	35 287	2 919	9 523
Madison County	12 17 19	265 303	1 777 500	799 445	443 518	248 886	234 284	51 367
Marion County	19	40 088	334 927	144 943	113 620	58 531	6 122	11 710
Marshall County	18	13 003	83 206	37 159	37 606	5 084	657	2 700
Mason County	18	15 503	126 591	50 468	55 149	15 283	1 559	4 131
Massac County	19	15 135	109 070	48 259	35 378	19 044	3 689	2 700
Menard County	18	12 588	76 214	32 088	31 598	9 034	655	2 839
Mercer County	17	16 786	109 808	46 743	48 336	9 423	1 303	4 002
Monroe County	12	31 876	135 542	77 375	36 477	14 055	2 366	5 270
Montgomery County	17 19	30 367	211 213	91 399	77 110	29 944	1 942	10 818
Morgan County	18	35 666	225 223	98 238	80 246	37 941	2 109	6 689
Moultrie County	15	14 383	94 636	45 095	38 003	7 106	643	3 790
Ogle County	16	54 826	250 233	120 610	95 285	20 471	3 964	9 903
Peoria County	18	182 495	1 316 782	491 803	310 835	181 223	216 409	116 511
Perry County	12	22 865	130 551	64 859	44 203	17 087	867	3 536
Piatt County	15	16 688	105 593	47 046	45 661	8 109	904	3 872
Pike County	17 18	16 840	127 729	49 595	56 139	15 686	1 677	4 632
Pope County	19	4 184	38 024	13 962	9 446	5 962	4 409	4 244
Pulaski County	12	6 726	153 278	21 455	22 632	29 657	75 867	3 667
Putnam County	18	6 005	40 904	18 362	15 684	4 843	415	1 598
Randolph County	12	33 028	193 279	92 261	63 190	23 967	7 142	6 719
Richland County	19	15 724	111 809	47 280	41 386	18 360	964	3 818
Rock Island County	17	147 545	1 224 124	457 434	242 327	116 483	148 513	259 366
St. Clair County	12	260 919	2 776 381	836 449	460 313	400 722	473 919	604 978
Saline County	15 19	26 062	228 292	92 398	59 743	41 875	26 265	8 011
Sangamon County	17 18 19	193 524	2 741 397	822 663	318 551	1 423 088	38 376	138 719
Schuyler County	18	6 984	53 099	19 975	22 378	8 614	431	1 701

See footnotes at end of table.

Table 15. **Federal Government Expenditure by State and County Area: Fiscal Year 2006**—Con.

[Thousand dollars]

State and county area	Congressional district	United States resident population[1]	Federal government expenditure					
			Total	Retirement and disability	Other direct payments	Grants	Procurement	Salaries and wages
Illinois—Con.								
Scott County	18	5 377	42 190	14 012	17 524	8 971	318	1 366
Shelby County	17 19	22 172	162 634	65 474	65 957	21 746	3 553	5 903
Stark County	18	6 233	59 906	18 621	34 011	4 710	598	1 967
Stephenson County	16	47 388	298 864	144 341	92 725	47 784	3 841	10 174
Tazewell County	18	130 559	652 087	342 641	193 493	67 102	12 712	36 139
Union County	12	18 261	127 858	54 602	34 004	34 859	805	3 589
Vermilion County	15	81 941	632 343	272 673	174 024	85 193	27 935	72 517
Wabash County	15 19	12 457	74 127	35 222	27 167	9 093	562	2 084
Warren County	17	17 480	126 609	48 013	55 182	17 014	1 246	5 154
Washington County	19	14 927	100 731	41 521	42 944	11 883	946	3 437
Wayne County	19	16 602	120 951	47 941	51 601	16 434	953	4 021
White County	15 19	15 078	144 067	54 152	50 609	23 207	12 096	4 004
Whiteside County	14 16 17	59 880	392 201	205 760	126 296	43 643	3 266	13 236
Will County	02 11 13	668 217	1 817 334	1 000 520	407 260	207 338	118 725	83 492
Williamson County	12 19	63 740	581 651	194 634	104 580	67 850	132 316	82 272
Winnebago County	16	295 635	1 555 742	701 937	335 461	218 807	222 876	76 662
Woodford County	11 18	37 904	160 790	75 605	65 289	12 694	1 877	5 326
State undistributed			4 616 445	8 054	3 741 692	865 592	–	1 108
Indiana		**6 313 520**	**43 766 357**	**15 644 675**	**12 067 271**	**8 087 822**	**5 354 952**	**2 611 636**
Adams County	06	33 719	157 388	69 959	49 392	32 153	1 217	4 667
Allen County	03 06	347 316	2 775 604	761 002	370 553	289 753	1 196 941	157 354
Bartholomew County	06 09	74 444	425 129	191 137	90 929	86 429	12 820	43 814
Benton County	01	9 050	68 372	25 587	32 915	7 132	568	2 171
Blackford County	06	13 603	79 810	41 619	23 853	10 971	523	2 845
Boone County	04	53 526	200 166	103 483	64 651	20 927	2 073	9 031
Brown County	09	15 071	45 377	27 621	9 815	6 476	299	1 166
Carroll County	02	20 526	98 301	42 522	35 790	13 843	1 208	4 938
Cass County	02	39 902	262 930	107 152	72 900	40 136	35 026	7 717
Clark County	09	103 569	633 555	288 869	145 006	110 009	15 744	73 929
Clay County	08	27 021	176 063	83 881	51 601	32 479	1 573	6 528
Clinton County	04	34 217	185 179	83 516	60 884	33 766	1 250	5 764
Crawford County	09	11 137	72 730	33 077	16 495	18 711	2 060	2 386
Daviess County	08	30 220	175 000	81 595	56 485	29 919	1 417	5 584
Dearborn County	06 09	49 663	208 719	115 044	50 237	34 448	1 738	7 251
Decatur County	06	24 948	134 159	62 663	43 756	22 342	1 208	4 189
De Kalb County	03	41 902	175 966	98 748	46 508	23 249	1 483	5 978
Delaware County	06	114 879	722 045	314 952	184 038	186 085	9 548	27 423
Dubois County	09	41 212	217 140	96 640	53 316	30 872	28 295	8 018
Elkhart County	02 03	198 105	744 686	387 098	164 653	116 630	55 025	21 281
Fayette County	06	24 648	165 141	78 742	47 812	32 797	2 176	3 613
Floyd County	09	72 570	413 901	197 580	104 116	87 882	8 587	15 736
Fountain County	04 08	17 486	130 802	58 091	42 231	25 195	1 103	4 182
Franklin County	06	23 373	98 710	45 988	26 046	22 736	922	3 018
Fulton County	02	20 622	112 454	54 799	38 941	14 459	952	3 303
Gibson County	08	33 396	197 607	89 892	67 538	33 285	1 483	5 409
Grant County	05	69 825	517 874	230 579	131 355	83 691	16 758	55 491
Greene County	08	33 360	280 562	107 218	51 908	34 372	80 278	6 785
Hamilton County	05	250 979	584 014	349 092	106 665	76 586	19 903	31 767
Hancock County	05	65 050	259 930	155 994	61 229	30 886	2 535	9 285
Harrison County	09	36 992	178 097	96 750	42 110	30 164	1 921	7 152
Hendricks County	04	131 204	410 435	244 532	87 691	45 890	16 983	15 339
Henry County	06	46 947	303 540	142 994	87 075	64 069	1 801	7 602
Howard County	02 05	84 500	503 340	257 108	138 148	80 139	6 112	21 832
Huntington County	05	38 026	195 286	105 317	51 644	29 817	1 998	6 510
Jackson County	09	42 404	217 659	111 527	58 682	37 170	2 385	7 894
Jasper County	01	32 296	193 940	83 037	58 492	18 654	27 196	6 561
Jay County	06	21 605	132 475	60 745	44 744	22 949	849	3 189
Jefferson County	09	32 668	199 151	96 015	51 309	40 064	3 556	8 207
Jennings County	09	28 473	135 888	68 561	34 906	27 043	1 083	4 296
Johnson County	04 05 06	133 316	536 742	295 738	113 207	61 675	44 521	21 601
Knox County	08	38 241	306 751	118 709	99 557	72 373	3 725	12 387
Kosciusko County	03	76 541	310 347	165 621	80 829	38 387	11 581	13 929
Lagrange County	03	37 291	116 692	61 833	32 490	16 696	1 151	4 522
Lake County	01	494 202	3 142 159	1 337 902	898 574	685 328	99 741	120 614
La Porte County	02	110 479	615 704	304 880	175 713	105 490	8 235	21 385
Lawrence County	04	46 413	276 890	141 777	67 234	50 017	7 155	10 707
Madison County	06	130 575	899 449	438 386	230 813	160 898	42 197	27 155
Marion County	04 05 07	865 504	7 795 442	2 203 626	1 600 127	2 047 402	948 774	995 514
Marshall County	02	47 295	204 983	104 927	57 067	28 705	7 536	6 749
Martin County	08	10 340	349 514	37 965	16 874	14 327	107 578	172 770
Miami County	05	35 552	235 607	105 815	57 152	35 423	4 106	33 111
Monroe County	04 09	122 613	705 350	243 508	115 322	283 322	21 146	42 052
Montgomery County	04	38 173	211 555	100 066	68 140	33 131	2 730	7 487
Morgan County	04	70 290	305 609	158 323	76 057	50 204	11 207	9 818
Newton County	01	14 293	78 834	32 187	34 282	9 297	638	2 430
Noble County	03	47 918	185 770	95 593	55 075	26 584	2 233	6 284
Ohio County	09	5 826	29 165	13 907	7 145	6 967	243	903
Orange County	09	19 659	117 950	55 338	31 311	26 892	1 135	3 275
Owen County	08	22 741	100 061	53 592	23 265	18 248	1 526	3 431
Parke County	08	17 021	102 135	46 017	31 338	20 357	335	4 088
Perry County	09	18 843	110 289	47 703	29 572	23 865	3 810	5 340
Pike County	08	12 855	85 201	38 193	25 948	14 749	3 872	2 439
Porter County	01 02	160 105	728 655	394 217	162 784	128 368	11 338	31 947
Posey County	08	26 765	137 069	60 958	47 313	22 276	2 193	4 329
Pulaski County	02	13 861	86 640	38 897	33 471	10 726	719	2 828
Putnam County	08	36 978	166 475	82 853	48 341	28 159	1 178	5 945
Randolph County	06	26 581	165 021	80 130	52 633	25 189	1 481	5 587
Ripley County	09	27 748	166 912	75 147	45 211	32 885	8 043	5 627
Rush County	06	17 684	112 331	44 274	43 701	20 393	804	3 160

See footnotes at end of table.

Table 15. **Federal Government Expenditure by State and County Area: Fiscal Year 2006**—Con.

[Thousand dollars]

State and county area	Congressional district	United States resident population[1]	Federal government expenditure					
			Total	Retirement and disability	Other direct payments	Grants	Procurement	Salaries and wages
Indiana—Con.								
St. Joseph County	02	266 678	3 475 080	643 924	381 170	332 972	2 035 551	81 463
Scott County	09	23 704	153 148	66 967	38 977	38 806	2 760	5 638
Shelby County	05 06	44 114	229 885	102 180	66 223	38 156	8 999	14 327
Spencer County	09	20 596	149 828	53 195	33 154	56 145	2 654	4 680
Starke County	02	23 069	133 924	67 852	35 599	25 692	977	3 804
Steuben County	03	33 683	159 429	83 794	44 855	22 458	2 776	5 547
Sullivan County	08	21 542	146 437	58 729	50 316	27 420	5 561	4 411
Switzerland County	09	9 721	53 007	22 383	15 140	13 263	448	1 771
Tippecanoe County	04	156 169	761 612	285 319	152 062	253 405	25 232	45 594
Tipton County	05	16 377	93 049	41 766	35 906	12 042	963	2 372
Union County	06	7 291	43 395	19 452	14 532	7 967	333	1 112
Vanderburgh County	08	173 356	1 206 592	489 433	292 993	236 334	115 556	72 276
Vermillion County	08	16 645	245 507	48 630	28 101	21 308	143 369	4 100
Vigo County	08	103 009	808 293	286 919	197 618	195 162	32 570	96 023
Wabash County	05	33 559	199 056	97 931	53 188	41 031	1 546	5 360
Warren County	08	8 701	52 401	18 032	23 635	9 141	280	1 314
Warrick County	08	57 090	245 330	129 624	54 016	51 709	1 932	8 050
Washington County	09	28 062	153 263	67 074	38 161	39 942	3 067	5 020
Wayne County	06	68 846	493 607	209 096	123 186	141 097	7 950	12 278
Wells County	06	28 199	126 261	62 742	41 601	15 628	1 876	4 414
White County	02 04	24 396	168 748	77 999	58 212	21 803	1 373	9 361
Whitley County	03	32 556	167 036	79 288	41 047	11 898	29 658	5 146
State undistributed			3 327 038	3 532	2 930 615	391 930	–	961
Iowa		**2 982 085**	**21 834 897**	**7 673 746**	**6 919 377**	**3 957 098**	**1 972 348**	**1 312 328**
Adair County	05	7 714	69 219	20 758	29 697	16 374	432	1 959
Adams County	05	4 192	39 862	12 615	20 427	4 573	336	1 911
Allamakee County	04	14 796	89 855	38 503	30 509	14 788	2 318	3 737
Appanoose County	02	13 422	107 600	44 366	30 291	27 798	1 356	3 789
Audubon County	05	6 278	60 770	19 765	31 875	5 949	1 080	2 102
Benton County	03	26 962	145 317	61 417	60 196	17 707	1 152	4 845
Black Hawk County	01	126 106	771 328	327 165	209 019	165 354	14 281	55 508
Boone County	04	26 584	167 681	71 619	56 351	23 376	4 980	11 355
Bremer County	01	23 837	141 467	63 747	53 022	14 382	5 900	4 416
Buchanan County	01	21 045	128 599	52 853	54 290	16 401	1 041	4 014
Buena Vista County	05	20 091	133 131	48 205	59 274	16 541	1 144	7 966
Butler County	01	15 073	117 082	45 221	51 268	17 046	691	2 856
Calhoun County	04	10 437	95 726	34 080	48 140	9 822	777	2 907
Carroll County	05	20 963	151 753	62 273	56 943	23 863	1 556	7 119
Cass County	05	14 124	114 071	45 140	47 658	15 505	844	4 924
Cedar County	02	18 326	117 767	43 448	52 805	11 702	3 721	6 091
Cerro Gordo County	04	44 384	302 432	136 784	98 454	52 018	2 524	12 651
Cherokee County	05	12 094	101 684	39 041	44 316	13 261	1 171	3 895
Chickasaw County	04	12 412	89 549	34 101	39 593	11 752	896	3 207
Clarke County	05	9 156	52 231	21 917	19 251	8 706	445	1 912
Clay County	05	16 801	126 402	49 231	47 162	23 470	1 206	5 333
Clayton County	01	18 251	137 188	50 076	52 599	22 457	6 124	5 932
Clinton County	01	49 782	317 379	145 297	118 667	41 080	2 305	10 030
Crawford County	05	16 948	135 444	42 429	53 701	18 160	14 822	6 331
Dallas County	04	54 525	177 519	87 469	58 942	21 306	2 073	7 729
Davis County	02	8 602	56 031	21 545	21 387	10 354	508	2 237
Decatur County	05	8 656	63 975	22 071	21 682	16 807	658	2 757
Delaware County	01	17 848	106 331	38 838	48 829	14 271	770	3 624
Des Moines County	02	40 885	336 842	127 355	78 290	43 935	75 796	11 466
Dickinson County	05	16 924	108 275	55 399	36 673	11 915	860	3 428
Dubuque County	01	92 384	498 295	235 251	140 794	95 312	6 538	20 399
Emmet County	04	10 479	87 806	30 998	37 998	12 982	2 321	3 507
Fayette County	01	20 996	163 343	59 405	68 970	22 173	1 147	11 649
Floyd County	04	16 441	131 160	52 335	50 822	23 611	789	3 603
Franklin County	04	10 708	86 765	28 129	45 400	9 832	698	2 706
Fremont County	05	7 737	70 699	24 437	32 823	10 564	545	2 330
Greene County	04	9 809	85 911	30 827	41 060	10 652	673	2 699
Grundy County	03	12 320	86 896	34 312	42 249	6 957	699	2 678
Guthrie County	05	11 344	86 539	33 360	37 347	11 602	766	3 464
Hamilton County	04	16 087	119 090	43 189	54 395	16 729	975	3 801
Hancock County	04	11 680	86 054	31 944	43 604	6 893	688	2 925
Hardin County	04	17 791	153 775	58 235	64 258	18 402	1 227	11 653
Harrison County	05	15 745	124 094	46 330	50 320	17 094	5 410	4 939
Henry County	02	20 405	124 160	52 045	41 034	22 689	1 355	7 037
Howard County	04	9 677	75 150	25 459	34 387	12 359	691	2 255
Humboldt County	04	9 975	82 385	30 756	38 535	8 707	662	3 726
Ida County	05	7 180	62 744	21 155	31 323	7 357	556	2 353
Iowa County	03	16 140	96 157	41 606	40 621	8 715	930	4 285
Jackson County	01	20 290	135 894	57 527	50 416	21 877	1 271	4 803
Jasper County	03	37 409	206 717	95 978	74 322	26 385	1 670	8 363
Jefferson County	02	15 945	104 566	36 883	32 282	24 682	3 031	7 689
Johnson County	02	118 038	917 874	188 557	97 505	270 164	268 025	93 623
Jones County	01	20 505	124 198	49 472	47 280	22 632	1 009	3 805
Keokuk County	03	11 081	96 311	33 645	45 327	12 172	990	4 176
Kossuth County	04	16 011	144 368	48 005	72 918	15 859	1 436	6 150
Lee County	02	36 338	253 555	106 520	74 802	41 929	21 601	8 703
Linn County	02	201 853	1 846 470	472 367	233 746	169 046	893 649	77 663
Louisa County	02	11 858	79 376	28 812	28 541	10 990	7 526	3 506
Lucas County	03	9 543	69 289	28 658	21 156	15 481	1 577	2 416
Lyon County	05	11 636	81 226	27 090	39 693	11 319	704	2 421
Madison County	04	15 547	81 837	35 475	29 824	13 041	635	2 862
Mahaska County	03	22 298	139 713	57 325	52 326	24 138	1 028	4 896
Marion County	03	32 987	214 569	99 360	52 183	27 041	2 659	33 326
Marshall County	04	39 555	271 480	118 801	75 219	58 307	9 978	9 176
Mills County	05	15 595	99 711	42 563	35 142	17 798	710	3 497

See footnotes at end of table.

Table 15. **Federal Government Expenditure by State and County Area: Fiscal Year 2006**—Con.

[Thousand dollars]

State and county area	Congressional district	United States resident population[1]	Federal government expenditure					
			Total	Retirement and disability	Other direct payments	Grants	Procurement	Salaries and wages
Iowa—Con.								
Mitchell County	04	10 856	84 743	33 344	39 615	8 323	856	2 605
Monona County	05	9 343	99 621	32 538	48 509	15 191	679	2 705
Monroe County	03	7 725	62 334	23 649	22 669	12 827	434	2 755
Montgomery County	05	11 365	92 245	35 185	38 000	14 344	785	3 931
Muscatine County	02	42 883	238 682	101 999	64 405	29 213	36 095	6 971
O'Brien County	05	14 409	133 290	46 586	50 264	29 949	879	5 613
Osceola County	05	6 629	58 607	17 651	29 364	9 340	411	1 841
Page County	05	16 263	122 571	50 343	44 102	22 485	1 211	4 430
Palo Alto County	04	9 549	101 348	31 124	48 335	18 540	635	2 715
Plymouth County	05	24 906	169 620	58 123	65 635	31 173	1 399	13 290
Pocahontas County	04	7 794	85 816	27 796	45 448	9 332	601	2 639
Polk County	03	408 888	2 828 639	956 938	509 341	802 100	164 394	395 866
Pottawattamie County	05	90 218	538 090	253 949	156 032	107 482	3 536	17 091
Poweshiek County	03	19 007	119 071	51 005	49 759	13 669	1 039	3 598
Ringgold County	05	5 289	46 058	15 798	19 370	8 097	523	2 269
Sac County	05	10 682	90 765	33 039	45 235	8 758	779	2 954
Scott County	01	162 621	918 863	447 462	247 972	142 871	42 692	37 866
Shelby County	05	12 489	109 312	37 096	51 134	16 955	753	3 374
Sioux County	05	32 525	192 186	66 413	74 749	41 927	2 763	6 333
Story County	04	80 145	752 269	153 236	105 807	165 020	258 836	69 371
Tama County	03	17 890	130 275	49 792	56 436	18 750	1 065	4 232
Taylor County	05	6 540	61 474	20 456	25 401	12 469	598	2 550
Union County	05	12 093	104 474	41 275	32 027	24 983	1 066	5 122
Van Buren County	02	7 836	61 477	24 726	21 728	11 458	696	2 870
Wapello County	02	36 010	280 944	113 979	77 490	76 892	1 715	10 867
Warren County	04	43 926	177 749	92 099	49 380	27 839	1 575	6 855
Washington County	02	21 529	136 882	57 230	53 432	16 532	1 727	7 961
Wayne County	02	6 542	64 459	21 412	25 976	14 339	523	2 209
Webster County	04	38 960	305 675	115 467	105 092	48 898	15 391	20 827
Winnebago County	04	11 216	87 509	33 406	38 561	11 660	964	2 919
Winneshiek County	04	21 263	127 372	47 597	53 001	19 504	1 779	5 491
Woodbury County	05	102 972	652 046	246 936	181 711	130 751	28 415	64 233
Worth County	04	7 698	58 606	20 136	29 949	5 965	486	2 070
Wright County	04	13 419	120 518	44 875	55 176	14 135	1 108	5 225
State undistributed			970 619	1 551	768 340	199 168	–	1 560
Kansas		**2 764 075**	**21 522 973**	**7 006 619**	**5 796 113**	**3 358 269**	**2 754 696**	**2 607 276**
Allen County	02	13 677	101 406	42 219	29 328	21 363	669	7 827
Anderson County	02	8 051	55 178	24 107	21 767	6 186	617	2 502
Atchison County	02	16 745	107 013	46 081	36 334	18 204	3 022	3 372
Barber County	01	4 974	46 580	16 969	19 168	8 275	422	1 745
Barton County	01	27 511	169 627	79 640	62 903	19 245	1 417	6 422
Bourbon County	02	14 950	112 000	43 394	35 281	26 366	1 515	5 444
Brown County	02	10 236	93 097	31 762	37 183	17 602	1 831	4 719
Butler County	04	63 147	274 577	148 105	73 785	36 799	5 640	10 247
Chase County	01	3 070	23 599	8 743	8 715	3 989	405	1 747
Chautauqua County	04	3 953	32 795	13 789	10 067	7 356	336	1 246
Cherokee County	02	21 451	147 314	61 088	45 105	35 280	2 127	3 714
Cheyenne County	01	2 911	40 523	10 614	25 257	3 534	207	910
Clark County	01	2 206	20 101	7 076	10 655	1 827	130	412
Clay County	01	8 625	65 847	30 488	25 709	6 553	576	2 521
Cloud County	01	9 594	86 314	32 219	36 181	13 970	848	3 096
Coffey County	02	8 701	53 791	23 091	21 952	5 036	737	2 974
Comanche County	01	1 884	17 522	6 699	8 532	1 706	112	474
Cowley County	04	34 931	243 897	96 570	66 037	40 061	34 915	6 315
Crawford County	02	38 059	255 125	104 858	77 920	58 480	3 213	10 655
Decatur County	01	3 120	38 465	11 770	22 822	2 367	299	1 207
Dickinson County	01	19 322	166 465	65 800	40 399	17 997	35 864	6 405
Doniphan County	02	7 865	62 453	20 845	27 833	10 691	590	2 494
Douglas County	02 03	112 123	477 965	188 205	85 675	140 859	20 332	42 893
Edwards County	01	3 138	46 942	9 216	25 370	10 465	384	1 508
Elk County	04	3 077	26 362	11 176	8 509	4 958	331	1 388
Ellis County	01	26 926	161 638	63 182	56 874	29 928	1 612	10 042
Ellsworth County	01	6 332	65 270	18 100	22 224	22 526	907	1 514
Finney County	01	39 097	155 327	59 132	60 778	26 477	1 474	7 466
Ford County	01	33 783	163 146	57 549	56 500	27 043	1 551	20 504
Franklin County	02	26 513	145 002	63 851	44 127	23 528	1 191	12 304
Geary County	01 02	24 174	1 051 747	93 719	22 396	41 665	217 145	676 822
Gove County	01	2 721	41 209	9 635	28 331	1 863	280	1 099
Graham County	01	2 677	38 352	10 350	22 032	4 466	258	1 247
Grant County	01	7 552	43 396	12 899	25 215	3 695	308	1 280
Gray County	01	5 852	53 921	12 083	35 137	5 134	299	1 268
Greeley County	01	1 331	25 924	4 311	19 038	2 012	93	469
Greenwood County	01 04	7 067	58 397	25 873	19 706	9 227	898	2 693
Hamilton County	01	2 594	29 334	6 358	19 170	2 941	266	599
Harper County	04	5 952	55 646	19 973	25 741	7 009	614	2 309
Harvey County	04	33 643	183 616	98 749	60 101	17 785	1 763	5 218
Haskell County	01	4 171	42 669	7 426	31 504	2 608	176	955
Hodgeman County	01	2 071	351 589	5 713	343 195	1 756	168	757
Jackson County	02	13 500	71 061	35 705	20 151	10 727	1 085	3 392
Jefferson County	02	18 848	94 972	54 456	25 009	9 489	1 436	4 581
Jewell County	01	3 324	39 441	12 234	19 413	5 265	468	2 060
Johnson County	03	516 731	2 121 493	1 013 995	419 953	184 944	213 178	289 423
Kearny County	01	4 469	33 723	8 372	21 512	2 981	131	726
Kingman County	04	7 975	58 301	23 651	24 291	7 367	599	2 393
Kiowa County	01	2 969	31 629	10 184	17 543	2 284	318	1 299
Labette County	02	22 203	170 052	67 512	49 875	36 706	11 455	4 504
Lane County	01	1 797	28 980	6 206	17 871	4 104	137	661
Leavenworth County	02	73 628	1 517 012	238 146	73 118	50 944	845 570	309 234
Lincoln County	01	3 396	29 322	10 530	14 165	2 518	386	1 723
Linn County	02	9 962	67 453	29 824	22 384	11 420	779	3 047
Logan County	01	2 675	34 132	9 065	21 009	2 920	187	951

See footnotes at end of table.

Table 15. **Federal Government Expenditure by State and County Area: Fiscal Year 2006**—Con.

[Thousand dollars]

State and county area	Congressional district	United States resident population[1]	Federal government expenditure					
			Total	Retirement and disability	Other direct payments	Grants	Procurement	Salaries and wages
Kansas—Con.								
Lyon County	01	35 369	168 056	81 373	49 455	22 229	2 821	12 178
McPherson County	01	29 380	153 373	78 902	52 275	14 180	2 383	5 633
Marion County	01	12 760	91 340	39 432	33 748	12 183	2 096	3 882
Marshall County	01	10 349	96 070	35 591	35 464	16 599	4 375	4 040
Meade County	01	4 561	49 934	11 530	26 693	10 977	112	622
Miami County	02	30 900	130 840	62 804	39 104	23 392	1 148	4 392
Mitchell County	01	6 299	56 435	19 868	26 332	7 376	526	2 332
Montgomery County	04	34 692	258 029	118 552	73 064	51 643	2 376	12 394
Morris County	01	6 046	46 940	23 613	14 602	5 687	649	2 388
Morton County	01	3 138	30 661	8 382	19 231	1 796	181	1 071
Nemaha County	01 02	10 374	74 936	29 167	31 517	7 962	2 419	3 871
Neosho County	02	16 298	112 241	49 947	35 485	21 006	1 776	4 027
Ness County	01	2 946	44 036	11 543	25 942	4 509	355	1 686
Norton County	01	5 584	48 350	16 327	25 060	4 824	350	1 789
Osage County	02	16 958	96 735	51 659	27 362	12 030	1 464	4 220
Osborne County	01	3 978	43 077	14 242	20 120	6 570	244	1 901
Ottawa County	01	6 168	40 527	16 806	15 838	6 139	355	1 389
Pawnee County	01	6 515	52 378	16 946	27 249	4 144	497	3 541
Phillips County	01	5 444	53 595	18 980	23 927	7 332	921	2 435
Pottawatomie County	02	19 220	90 963	45 179	29 530	11 544	1 120	3 589
Pratt County	01	9 436	75 566	28 993	38 503	5 145	518	2 407
Rawlins County	01	2 643	45 002	9 999	28 577	4 968	282	1 175
Reno County	01	63 706	376 029	181 088	121 219	51 114	3 403	19 205
Republic County	01	5 033	52 551	18 624	25 463	5 611	542	2 311
Rice County	01	10 295	70 826	31 275	28 720	7 272	724	2 834
Riley County	02	62 527	427 488	116 466	58 328	94 570	129 618	28 505
Rooks County	01	5 290	48 718	17 868	23 426	4 766	685	1 973
Rush County	01	3 317	39 337	12 290	21 148	3 841	439	1 619
Russell County	01	6 740	61 396	24 990	27 273	6 046	573	2 514
Saline County	01	54 170	302 154	146 138	77 364	44 110	12 758	21 784
Scott County	01	4 643	39 139	6 092	28 264	3 135	331	1 317
Sedgwick County	04	470 895	3 674 447	1 108 339	579 255	448 045	1 034 246	504 562
Seward County	01	23 404	96 396	33 412	34 395	21 494	1 077	6 018
Shawnee County	02	172 693	1 752 504	619 594	240 259	635 243	39 073	218 334
Sheridan County	01	2 600	44 670	7 122	34 208	2 517	149	675
Sherman County	01	5 981	72 285	19 003	41 082	8 096	370	3 734
Smith County	01	4 024	44 756	15 783	21 591	3 431	460	3 492
Stafford County	01	4 435	47 684	15 922	25 965	2 923	427	2 447
Stanton County	01	2 232	34 111	4 895	27 444	1 236	94	442
Stevens County	01	5 287	50 493	11 990	33 137	3 821	331	1 214
Sumner County	04	24 441	159 206	75 203	56 715	19 225	2 009	6 054
Thomas County	01	7 468	81 479	18 529	52 138	7 063	635	3 114
Trego County	01	2 993	35 899	9 529	22 187	3 069	206	908
Wabaunsee County	01	6 895	71 057	53 487	12 445	2 929	481	1 715
Wallace County	01	1 557	27 491	4 685	18 620	1 389	2 177	620
Washington County	01	5 944	58 575	20 217	27 794	6 236	828	3 500
Wichita County	01	2 288	39 183	5 820	20 849	4 306	7 320	887
Wilson County	02	9 889	72 590	30 757	23 377	15 532	626	2 298
Woodson County	02	3 507	29 641	12 577	10 614	4 333	675	1 443
Wyandotte County	03	155 509	1 289 684	371 255	291 542	382 440	66 201	178 246
State undistributed			835 392	526	611 361	221 738	–	1 767
Kentucky		**4 206 074**	**37 604 576**	**11 860 650**	**7 656 057**	**6 926 671**	**7 297 719**	**3 863 479**
Adair County	01	17 650	123 820	44 328	37 169	38 415	683	3 225
Allen County	01	18 788	108 140	47 990	26 847	29 843	675	2 784
Anderson County	06	20 885	80 627	47 339	17 743	11 849	658	3 038
Ballard County	01	8 245	68 409	32 417	24 761	8 034	926	2 271
Barren County	02	40 737	223 638	105 933	54 615	51 360	3 612	8 118
Bath County	04 05	11 707	74 097	33 106	16 408	22 213	587	1 782
Bell County	05	29 544	112 722	110 707	63 100	76 831	–154 205	16 288
Boone County	04	110 080	456 211	219 960	64 732	47 386	35 421	88 712
Bourbon County	06	19 839	129 655	52 384	33 702	23 534	17 346	2 689
Boyd County	04	49 371	428 470	195 579	103 230	80 510	14 510	34 641
Boyle County	06	28 444	168 590	84 687	38 919	35 373	1 813	7 800
Bracken County	04	8 655	57 069	24 916	15 409	14 428	470	1 847
Breathitt County	05	15 924	161 142	53 787	28 277	73 399	559	5 120
Breckinridge County	02	19 225	131 795	59 566	36 672	28 386	3 268	3 903
Bullitt County	02	72 851	683 936	128 490	45 292	37 853	467 547	4 755
Butler County	01	13 397	79 713	33 909	23 038	20 264	506	1 996
Caldwell County	01	12 916	98 648	43 517	27 311	16 478	8 369	2 973
Calloway County	01	35 421	198 945	95 217	68 353	26 769	2 634	5 972
Campbell County	04	86 866	455 673	220 061	130 739	68 074	15 497	21 301
Carlisle County	01	5 317	40 145	17 444	15 202	6 002	280	1 217
Carroll County	04	10 521	66 767	27 340	17 088	16 965	2 791	2 583
Carter County	04	27 365	228 805	78 794	42 774	62 922	39 226	5 089
Casey County	01	16 326	100 545	41 203	24 891	31 590	579	2 281
Christian County	01	66 989	2 273 234	169 391	102 087	94 458	478 692	1 428 606
Clark County	06	35 275	189 586	103 831	39 918	35 320	2 302	8 214
Clay County	05	24 052	222 443	73 787	39 368	79 404	8 356	21 528
Clinton County	01	9 566	101 451	26 280	26 991	44 517	1 066	2 597
Crittenden County	01	9 070	66 094	30 093	21 081	10 640	468	3 812
Cumberland County	01	7 046	60 067	19 983	17 859	20 960	292	972
Daviess County	02	93 613	547 398	268 129	148 878	100 908	6 796	22 687
Edmonson County	02	12 054	71 354	28 902	15 701	16 326	964	9 461
Elliott County	04	7 187	42 424	18 946	8 476	14 540	94	368
Estill County	06	15 163	120 591	51 955	32 052	32 403	412	3 767
Lexington-Fayette County	06	270 789	2 283 931	590 613	357 665	434 093	665 342	236 218
Fleming County	04	14 576	96 018	36 918	23 203	31 994	755	3 148

See footnotes at end of table.

Table 15. **Federal Government Expenditure by State and County Area: Fiscal Year 2006**—Con.

[Thousand dollars]

State and county area	Congressional district	United States resident population[1]	Federal government expenditure					
			Total	Retirement and disability	Other direct payments	Grants	Procurement	Salaries and wages
Kentucky—Con.								
Floyd County	05	42 282	367 082	163 429	87 033	81 888	23 705	11 026
Franklin County	06	48 183	1 281 777	292 927	132 236	811 771	3 601	41 241
Fulton County	01	6 949	75 873	29 161	24 505	18 522	844	2 841
Gallatin County	04	8 153	50 651	17 718	9 550	21 147	628	1 608
Garrard County	06	16 933	83 984	44 579	19 355	17 572	537	1 941
Grant County	04	24 769	112 558	60 244	26 061	21 537	932	3 784
Graves County	01	37 872	267 980	118 239	86 013	46 772	4 629	12 326
Grayson County	02	25 425	167 534	76 894	42 828	41 982	1 136	4 695
Green County	02	11 641	72 027	31 623	23 937	14 561	389	1 517
Greenup County	04	37 374	238 783	137 288	58 538	36 952	1 175	4 831
Hancock County	02	8 636	46 937	21 442	10 854	12 833	359	1 449
Hardin County	02	97 087	1 147 142	371 606	97 791	76 148	10 261	591 337
Harlan County	05	31 692	432 548	241 047	62 154	67 880	52 432	9 035
Harrison County	04	18 592	107 337	51 075	25 910	24 474	1 538	4 339
Hart County	02	18 547	109 571	48 536	28 906	29 047	661	2 421
Henderson County	01	45 666	276 387	126 549	82 826	57 629	1 697	7 685
Henry County	04	16 025	87 521	37 049	28 465	18 083	753	3 171
Hickman County	01	4 974	37 557	12 707	16 273	6 999	319	1 261
Hopkins County	01	46 830	390 477	154 314	73 336	58 185	90 210	14 432
Jackson County	05	13 810	132 672	38 470	24 145	37 163	30 795	2 098
Louisville-Jefferson County	02 03	701 500	8 098 118	1 863 050	1 209 696	855 434	3 739 312	430 626
Jessamine County	06	44 790	182 475	94 254	34 437	30 329	16 995	6 460
Johnson County	05	24 188	187 542	85 165	41 715	56 414	948	3 299
Kenton County	04	154 911	939 000	354 823	203 118	138 555	28 865	213 639
Knott County	05	17 536	133 642	50 076	29 403	49 549	1 423	3 191
Knox County	05	32 527	252 757	82 036	50 458	88 657	19 521	12 085
Larue County	02	13 791	84 173	38 896	24 622	15 859	2 167	2 630
Laurel County	05	56 979	344 317	149 259	58 308	101 189	14 760	20 801
Lawrence County	05	16 321	120 072	51 393	25 203	40 227	804	2 445
Lee County	05	7 648	63 561	24 551	15 280	22 017	341	1 372
Leslie County	05	11 973	107 273	43 560	25 253	35 878	554	2 028
Letcher County	05	24 520	200 109	93 167	47 557	53 142	1 309	4 935
Lewis County	04	14 012	91 403	37 921	22 731	29 127	318	1 306
Lincoln County	01 06	25 361	159 277	69 764	35 318	43 637	874	9 684
Livingston County	01	9 797	118 219	35 553	20 681	22 331	34 604	5 050
Logan County	01	27 363	179 205	73 346	61 718	38 287	1 231	4 624
Lyon County	01	8 273	52 281	30 148	13 681	6 150	364	1 938
McCracken County	01	64 950	1 538 665	214 069	117 729	79 068	1 068 860	58 938
McCreary County	05	17 354	154 393	57 230	30 980	37 247	6 132	22 804
McLean County	01	9 844	66 307	30 905	24 258	8 723	561	1 860
Madison County	06	79 015	482 133	184 506	100 422	128 493	24 110	44 601
Magoffin County	05	13 449	108 274	41 061	23 877	41 479	547	1 310
Marion County	02	18 979	112 249	46 999	29 282	31 668	824	3 476
Marshall County	01	31 278	188 736	106 908	50 472	20 848	3 058	7 451
Martin County	05	12 093	129 301	50 052	19 261	29 247	10 703	20 038
Mason County	04	17 271	116 624	46 131	30 679	25 855	974	12 985
Meade County	02	27 994	124 410	81 897	23 610	15 623	715	2 567
Menifee County	05	6 788	62 726	21 946	8 443	16 374	846	15 117
Mercer County	06	21 818	113 626	61 122	26 621	19 612	913	5 358
Metcalfe County	01	10 334	69 891	29 070	18 354	19 978	545	1 943
Monroe County	01	11 771	103 838	35 737	28 924	33 179	524	5 473
Montgomery County	06	24 887	129 941	64 469	31 472	27 660	1 189	5 151
Morgan County	05	14 306	91 568	35 725	20 153	32 862	498	2 330
Muhlenberg County	01	31 561	332 466	110 318	56 083	32 432	86 233	47 400
Nelson County	02	42 102	199 956	91 481	45 434	36 875	18 287	7 879
Nicholas County	04	6 958	48 685	21 272	14 280	11 174	361	1 598
Ohio County	01 02	23 844	162 014	70 653	40 119	44 328	1 155	5 759
Oldham County	04	55 285	118 388	65 410	27 531	17 019	1 891	6 537
Owen County	04	11 428	52 254	20 369	17 119	12 801	394	1 571
Owsley County	05	4 690	58 108	18 849	13 247	24 866	243	903
Pendleton County	04	15 334	67 246	33 984	18 160	12 663	505	1 935
Perry County	05	29 753	264 086	120 342	54 521	64 780	10 140	14 302
Pike County	05	66 860	607 296	263 511	113 063	205 999	5 310	19 414
Powell County	06	13 825	75 382	33 562	12 289	23 566	3 835	2 130
Pulaski County	05	59 749	451 590	215 018	77 129	141 133	4 883	13 428
Robertson County	04	2 332	14 917	5 953	4 719	3 893	75	278
Rockcastle County	05	16 857	112 931	44 089	24 711	35 406	6 502	2 222
Rowan County	05	22 234	139 826	54 359	36 966	40 946	803	6 752
Russell County	01	17 174	136 022	54 439	29 267	40 089	9 088	3 140
Scott County	04 06	41 605	152 988	76 296	36 511	33 291	2 354	4 536
Shelby County	02	39 717	162 944	75 615	38 141	37 520	3 717	7 951
Simpson County	01	17 180	104 963	41 094	31 957	28 998	598	2 316
Spencer County	02	16 475	51 764	29 550	12 328	7 569	507	1 810
Taylor County	02	23 731	191 184	81 866	44 468	28 397	26 371	10 082
Todd County	01	12 101	81 589	29 462	30 487	19 103	474	2 062
Trigg County	01	13 399	98 196	51 455	25 969	13 739	1 095	5 938
Trimble County	04	9 074	42 683	20 537	12 197	8 213	417	1 320
Union County	01	15 371	300 102	45 121	37 571	13 502	200 645	3 262
Warren County	02	101 266	538 965	235 752	142 304	114 724	13 346	32 840
Washington County	02	11 444	66 451	26 935	21 327	15 348	505	2 337

See footnotes at end of table.

Table 15. **Federal Government Expenditure by State and County Area: Fiscal Year 2006**—Con.

[Thousand dollars]

State and county area	Congressional district	United States resident population[1]	Federal government expenditure					
			Total	Retirement and disability	Other direct payments	Grants	Procurement	Salaries and wages
Kentucky—Con.								
Wayne County	05	20 504	143 987	53 403	34 598	52 491	779	2 716
Webster County	01	14 083	95 833	44 264	28 442	14 408	6 223	2 496
Whitley County	05	38 142	372 563	163 684	80 667	69 025	48 124	11 063
Wolfe County	05	7 095	71 227	27 335	12 256	29 153	603	1 879
Woodford County	06	24 386	100 502	56 441	24 153	15 754	971	3 182
State undistributed			1 442 811	1 045	1 204 060	237 583	–	123
Louisiana		**4 287 768**	**69 730 954**	**10 550 683**	**23 977 582**	**22 833 262**	**9 533 644**	**2 835 782**
Acadia Parish	07	60 457	404 070	135 831	116 293	133 938	9 375	8 633
Allen Parish	04 05	25 447	266 209	57 365	48 719	76 072	45 084	38 969
Ascension Parish	03 06	97 335	357 053	165 675	104 045	69 035	5 956	12 343
Assumption Parish	03	23 472	144 453	54 216	44 625	39 629	1 118	4 865
Avoyelles Parish	05	42 663	346 735	112 015	97 205	123 835	4 879	8 801
Beauregard Parish	04	35 130	204 873	102 673	48 510	44 043	4 631	5 016
Bienville Parish	04	15 168	129 995	46 638	40 253	38 809	812	3 483
Bossier Parish	04	107 270	989 752	349 950	118 795	89 817	90 217	340 973
Caddo Parish	04	253 118	1 989 828	635 717	487 157	467 070	242 637	157 247
Calcasieu Parish	07	184 524	1 554 412	457 645	343 021	228 310	473 993	51 442
Caldwell Parish	05	10 615	86 297	28 358	31 352	21 987	2 782	1 818
Cameron Parish	07	7 792	281 204	11 281	121 061	46 776	100 113	1 972
Catahoula Parish	05	10 567	119 312	31 440	42 818	40 839	867	3 347
Claiborne Parish	04	16 210	120 122	42 664	33 816	40 175	685	2 783
Concordia Parish	05	19 460	181 045	56 508	59 542	57 463	3 261	4 270
De Soto Parish	04	26 390	184 832	68 769	50 363	61 018	1 095	3 588
East Baton Rouge Parish	06	429 073	18 564 099	1 092 131	689 343	14 270 629	2 279 263	232 733
East Carroll Parish	05	8 699	106 434	18 395	45 355	38 758	2 393	1 533
East Feliciana Parish	06	20 922	144 243	45 427	42 089	52 920	879	2 928
Evangeline Parish	05 07	35 911	305 232	88 305	82 541	127 227	2 588	4 571
Franklin Parish	05	20 455	205 637	51 196	76 168	71 799	848	5 627
Grant Parish	04	19 879	185 090	56 482	36 656	37 941	25 871	28 139
Iberia Parish	03	75 509	497 106	173 900	147 260	124 231	40 727	10 989
Iberville Parish	05 06	32 974	550 936	78 861	74 847	356 470	27 130	13 628
Jackson Parish	05	15 202	130 991	49 382	40 915	32 465	735	7 493
Jefferson Parish	01 02 03	431 361	5 443 257	1 000 392	3 376 690	390 234	538 641	137 300
Jefferson Davis Parish	07	31 418	208 934	78 530	67 894	50 772	5 551	6 187
Lafayette Parish	07	203 091	1 042 052	410 527	258 939	223 088	70 532	78 966
Lafourche Parish	03	93 554	594 431	209 299	158 236	120 192	95 342	11 361
La Salle Parish	05	14 093	106 109	39 304	33 277	30 098	348	3 082
Lincoln Parish	05	41 857	254 131	84 532	83 177	76 272	1 781	8 368
Livingston Parish	06	114 805	517 164	214 785	115 542	161 211	14 529	11 097
Madison Parish	05	12 328	142 846	24 937	53 057	51 308	11 212	2 333
Morehouse Parish	05	29 761	287 053	85 677	108 692	86 807	1 286	4 591
Natchitoches Parish	04	38 719	307 357	92 233	87 038	110 543	5 092	12 450
Orleans Parish	01 02	223 388	15 248 045	671 588	7 844 520	2 095 700	3 967 293	668 944
Ouachita Parish	05	149 259	955 504	347 424	287 020	250 337	29 615	41 108
Plaquemines Parish	03	22 512	695 053	47 496	280 069	32 290	301 134	34 064
Pointe Coupee Parish	05 06	22 648	167 325	55 373	44 233	60 854	2 717	4 148
Rapides Parish	05	130 201	1 095 223	394 979	255 309	235 858	66 726	142 351
Red River Parish	04	9 438	79 678	20 937	23 653	27 174	5 705	2 209
Richland Parish	05	20 554	206 129	49 556	74 143	74 160	971	7 300
Sabine Parish	04	23 934	190 719	71 816	44 129	59 280	12 254	3 241
St. Bernard Parish	03	15 514	2 519 450	60 603	2 238 146	51 624	164 587	4 491
St. Charles Parish	01 03	52 761	266 414	101 867	73 750	38 740	26 452	25 606
St. Helena Parish	06	10 759	63 923	18 207	18 731	25 641	248	1 097
St. James Parish	03	21 721	139 892	54 991	43 319	33 602	3 930	4 051
St. John The Baptist Parish	03	48 537	227 558	102 006	64 990	50 853	3 361	6 348
St. Landry Parish	07	91 528	720 576	231 501	193 282	272 147	9 748	13 898
St. Martin Parish	03	51 341	281 004	97 319	67 296	88 454	20 148	7 787
St. Mary Parish	03	51 867	395 569	140 942	109 952	83 019	48 521	13 136
St. Tammany Parish	01	230 605	2 426 486	546 910	1 534 076	211 186	77 887	56 427
Tangipahoa Parish	01	113 137	804 089	261 289	229 154	203 578	83 964	26 104
Tensas Parish	05	6 138	88 454	14 893	43 159	29 219	378	805
Terrebonne Parish	03	109 348	706 778	269 373	259 287	135 358	20 884	21 875
Union Parish	05	22 964	167 627	64 367	45 714	48 968	1 407	7 173
Vermilion Parish	07	56 021	430 879	125 853	169 853	75 638	47 071	12 464
Vernon Parish	04	46 748	996 969	136 718	62 057	85 192	300 923	412 080
Washington Parish	01	44 750	400 603	137 809	144 076	103 933	4 673	10 112
Webster Parish	04	41 301	325 995	136 313	94 119	83 657	4 160	7 746
West Baton Rouge Parish	06	22 463	361 369	48 593	36 905	40 245	214 719	20 907
West Carroll Parish	05	11 732	112 347	29 769	43 213	35 744	398	3 223
West Feliciana Parish	06	15 535	54 358	20 079	14 866	17 440	601	1 372
Winn Parish	05	15 835	129 714	40 254	37 477	46 969	917	4 097
State undistributed			2 519 928	820	2 235 795	244 624	–	38 690
Maine		**1 321 574**	**10 979 414**	**3 976 854**	**2 102 367**	**2 682 519**	**1 248 854**	**968 820**
Androscoggin County	02	107 552	690 763	309 032	160 712	188 004	7 476	25 539
Aroostook County	02	73 008	707 750	263 825	139 398	219 245	29 769	55 514
Cumberland County	01	274 598	1 971 957	726 033	346 188	398 703	235 039	265 994
Franklin County	02	30 017	188 007	80 126	43 288	51 122	6 608	6 863
Hancock County	02	53 797	464 676	162 899	68 138	161 712	46 412	25 516
Kennebec County	01 02	121 068	1 283 206	415 099	164 415	558 900	28 083	116 710
Knox County	01	41 096	285 839	130 075	56 482	83 832	3 449	12 001
Lincoln County	01	35 234	227 928	119 430	45 526	49 924	4 882	8 166
Oxford County	02	57 118	370 671	169 970	84 745	90 985	12 701	12 270
Penobscot County	02	147 180	1 103 249	455 926	213 742	290 304	38 423	104 853

See footnotes at end of table.

Table 15. **Federal Government Expenditure by State and County Area: Fiscal Year 2006**—Con.

[Thousand dollars]

State and county area	Congressional district	United States resident population[1]	Federal government expenditure					
			Total	Retirement and disability	Other direct payments	Grants	Procurement	Salaries and wages
Maine—Con.								
Piscataquis County	02	17 585	136 461	67 874	27 321	35 359	1 746	4 160
Sagadahoc County	01	36 837	768 074	114 393	30 406	31 511	547 300	44 464
Somerset County	02	52 249	344 063	156 973	69 535	100 932	3 558	13 066
Waldo County	02	38 715	301 480	110 290	41 692	69 170	71 889	8 438
Washington County	02	33 288	329 478	119 962	66 879	102 444	17 362	22 831
York County	01	202 232	1 390 001	574 743	213 553	165 370	194 157	242 178
State undistributed			415 812	205	330 347	85 001	–	258
Maryland		**5 615 727**	**75 497 717**	**15 623 898**	**11 149 173**	**15 673 821**	**21 803 858**	**11 246 967**
Allegany County	06	72 831	817 976	259 004	189 380	305 289	25 552	38 751
Anne Arundel County	01 02 03 05	509 300	6 119 249	1 702 642	547 002	868 415	1 905 990	1 095 200
Baltimore County	[2]	787 384	6 616 749	2 271 201	1 226 483	1 147 693	781 026	1 190 347
Calvert County	05	88 804	452 556	248 586	62 986	102 499	21 133	17 352
Caroline County	01	32 617	249 549	85 561	50 041	105 941	1 654	6 352
Carroll County	06	170 260	884 285	447 825	179 454	179 308	48 563	29 134
Cecil County	01	99 506	572 904	252 608	100 680	113 945	20 920	84 750
Charles County	05	140 416	1 078 002	429 323	108 285	185 828	187 142	167 425
Dorchester County	01	31 631	339 906	98 492	66 788	139 040	25 397	10 189
Frederick County	06	222 938	2 937 016	516 138	158 528	434 947	1 584 820	242 582
Garrett County	06	29 859	261 426	83 625	45 698	109 073	17 832	5 198
Harford County	01 02 06	241 402	2 473 545	656 095	216 949	239 575	846 878	514 047
Howard County	03 07	272 452	1 573 455	536 293	136 323	175 512	654 202	71 125
Kent County	01	19 983	192 021	82 203	47 176	52 311	4 697	5 634
Montgomery County	04 06 08	932 131	16 509 511	2 428 476	921 117	1 681 992	7 771 637	3 706 290
Prince George's County	04 05 08	841 315	11 516 111	2 433 084	783 045	1 463 418	4 369 888	2 466 675
Queen Anne's County	01	46 241	265 001	114 324	48 360	61 009	33 735	7 572
St. Mary's County	05	98 854	2 678 727	307 270	87 408	180 176	1 513 972	589 902
Somerset County	01	25 774	239 530	63 907	44 723	122 587	2 592	5 722
Talbot County	01	36 062	328 360	148 009	67 368	79 794	12 504	20 684
Washington County	06	143 748	964 816	385 166	178 186	307 572	49 672	44 220
Wicomico County	01	91 987	633 359	233 967	117 214	232 041	26 452	23 685
Worcester County	01	48 866	617 690	204 956	76 099	126 712	195 648	14 276
Baltimore City Area	02 03 07	631 366	13 043 327	1 632 856	1 874 050	6 945 929	1 701 949	888 544
State undistributed			4 132 645	2 289	3 815 830	313 216	–	1 309
Massachusetts		**6 437 193**	**57 221 875**	**15 456 435**	**13 910 352**	**13 170 970**	**10 929 536**	**3 754 582**
Barnstable County	10	224 816	2 023 296	914 433	515 294	298 232	122 491	172 846
Berkshire County	01	131 117	1 031 427	405 177	292 537	196 442	89 362	47 908
Bristol County	03 04 09 10	545 379	4 165 755	1 345 718	952 991	932 232	832 800	102 014
Dukes County	10	15 515	92 449	40 257	27 507	18 002	2 159	4 523
Essex County	05 06	735 958	5 992 337	1 776 619	1 281 307	884 844	1 793 310	256 258
Franklin County	01	72 183	426 796	186 271	114 212	93 902	15 573	16 838
Hampden County	01 02	460 520	3 337 093	1 247 294	843 215	737 129	162 485	346 969
Hampshire County	01 02	153 471	1 020 223	334 129	201 260	222 168	162 957	99 709
Middlesex County	[2]	1 467 016	14 817 166	3 165 272	2 473 028	2 620 543	5 585 926	972 396
Nantucket County	10	10 240	40 978	18 588	11 128	5 145	917	5 201
Norfolk County	[2]	654 753	4 092 160	1 244 927	1 217 346	555 898	917 564	156 425
Plymouth County	04 09 10	493 623	2 638 634	1 145 699	703 462	467 827	132 158	189 487
Suffolk County	07 08 09	687 610	10 435 056	1 869 882	1 801 671	4 777 854	858 289	1 127 359
Worcester County	01 02 03 05	784 992	4 692 706	1 761 354	1 315 717	1 106 856	253 546	255 232
State undistributed			2 415 800	813	2 159 676	253 895	–	1 415
Michigan		**10 095 643**	**67 351 752**	**25 750 143**	**18 992 009**	**12 926 970**	**5 853 081**	**3 829 549**
Alcona County	01	11 759	106 161	57 644	24 440	20 810	766	2 501
Alger County	01	9 665	72 869	33 861	17 036	15 902	1 319	4 751
Allegan County	02 06	113 501	453 238	217 844	106 595	113 001	3 347	12 450
Alpena County	01	30 067	247 481	114 064	60 705	47 124	13 707	11 881
Antrim County	01	24 463	140 622	78 397	32 390	18 698	5 528	5 610
Arenac County	01	17 024	146 480	63 387	36 433	40 397	2 783	3 480
Baraga County	01	8 742	65 303	28 372	14 744	19 545	517	2 125
Barry County	03	59 899	226 698	128 011	54 775	31 747	5 436	6 729
Bay County	01 05	108 390	653 657	321 370	201 463	104 536	6 371	19 916
Benzie County	02	17 652	99 397	56 518	19 393	15 835	4 106	3 545
Berrien County	06	161 705	1 003 973	483 811	266 373	210 385	16 552	26 853
Branch County	07	45 875	237 614	112 219	69 810	48 037	1 627	5 921
Calhoun County	06 07	137 991	1 199 123	434 583	236 630	198 696	143 606	185 608
Cass County	06	51 329	234 356	114 895	68 612	40 970	3 830	6 049
Charlevoix County	01	26 422	145 262	78 147	30 059	17 724	12 772	6 559
Cheboygan County	01	27 282	161 092	83 811	38 628	25 736	3 193	9 723
Chippewa County	01	38 674	285 740	112 451	57 274	76 152	11 925	27 937
Clare County	04	31 307	219 611	118 037	64 914	31 035	1 302	4 324
Clinton County	08	69 909	242 252	124 679	60 842	34 439	2 099	20 192
Crawford County	01	14 928	98 418	43 105	19 562	12 311	7 472	15 968
Delta County	01	38 156	299 235	141 223	64 850	50 613	27 497	15 053
Dickinson County	01	27 447	206 293	99 775	36 739	20 322	8 478	40 979
Eaton County	07	107 237	652 840	196 781	98 414	296 835	3 034	57 776
Emmet County	01	33 607	176 207	95 592	40 597	29 650	1 822	8 546
Genesee County	05	441 966	2 707 675	1 209 233	840 827	520 843	33 671	103 101
Gladwin County	01	27 008	184 622	103 056	49 671	27 135	958	3 802
Gogebic County	01	16 524	147 695	65 264	39 698	25 840	4 530	12 363
Grand Traverse County	04	84 952	489 257	246 766	92 452	75 911	32 728	41 399
Gratiot County	04	42 107	241 845	108 816	76 727	45 978	2 353	7 971
Hillsdale County	07	47 206	238 482	122 738	64 780	40 236	3 055	7 673
Houghton County	01	35 334	253 269	93 317	59 649	73 173	12 865	14 265
Huron County	10	34 143	249 299	116 626	84 691	38 099	2 158	7 725
Ingham County	08	276 898	3 457 380	1 115 917	483 494	1 439 077	284 428	134 464
Ionia County	03	64 821	255 631	127 334	73 612	44 191	2 189	8 305
Iosco County	01	26 831	215 934	125 699	56 416	21 048	4 964	7 807
Iron County	01	12 377	100 472	50 420	28 159	17 185	1 087	3 621
Isabella County	04	65 818	263 418	118 934	73 518	59 071	2 520	9 374
Jackson County	07	163 851	860 538	423 753	227 252	139 809	31 728	37 996
Kalamazoo County	06	240 720	1 209 529	559 082	297 471	241 765	27 135	84 076
Kalkaska County	04	17 330	76 983	40 523	19 405	14 492	618	1 945

See footnotes at end of table.

Table 15. **Federal Government Expenditure by State and County Area: Fiscal Year 2006**—Con.

[Thousand dollars]

State and county area	Congressional district	United States resident population[1]	Federal government expenditure					
			Total	Retirement and disability	Other direct payments	Grants	Procurement	Salaries and wages
Michigan—Con.								
Kent County	02 03	599 524	2 743 966	1 225 085	608 417	519 373	167 916	223 175
Keweenaw County	01	2 183	20 857	9 866	5 338	4 971	179	503
Lake County	02	11 793	88 306	44 628	22 568	16 779	651	3 679
Lapeer County	10	93 761	345 815	189 466	84 028	54 874	4 828	12 619
Leelanau County	04	22 112	102 373	57 339	23 599	12 998	1 496	6 940
Lenawee County	07	102 191	537 969	266 482	153 540	87 351	14 374	16 221
Livingston County	08	184 511	522 702	293 615	112 425	72 806	21 522	22 334
Luce County	01	6 684	49 409	20 549	13 136	14 161	372	1 191
Mackinac County	01	11 050	82 346	39 137	17 963	15 212	3 905	6 129
Macomb County	10 12	832 861	6 899 121	2 084 866	1 280 113	433 766	2 694 969	405 407
Manistee County	02	25 067	163 785	86 184	43 654	24 547	1 764	7 636
Marquette County	01	64 675	391 587	199 846	98 835	64 492	5 293	23 122
Mason County	02	29 045	179 207	95 569	43 334	25 962	7 417	6 924
Mecosta County	04	42 252	208 884	110 108	58 957	28 723	1 773	9 322
Menominee County	01	24 696	145 014	73 975	37 979	26 197	1 804	5 059
Midland County	04	83 792	440 013	200 909	92 761	56 745	77 997	11 600
Missaukee County	04	15 197	76 265	38 754	19 605	13 107	2 213	2 586
Monroe County	15	155 035	676 365	364 755	193 955	90 348	8 197	19 111
Montcalm County	04	63 977	337 063	166 257	93 316	60 559	2 688	14 242
Montmorency County	01	10 478	93 048	52 934	25 456	12 731	378	1 548
Muskegon County	02	175 231	994 997	480 779	236 025	189 832	54 240	34 120
Newaygo County	02	49 840	218 534	117 939	54 995	36 546	2 766	6 288
Oakland County	08 09 11 12	1 214 255	6 043 698	2 882 281	1 697 199	820 690	277 596	365 932
Oceana County	02	28 639	171 631	78 186	37 552	26 383	17 757	11 754
Ogemaw County	01	21 665	147 233	81 847	40 591	19 181	1 359	4 254
Ontonagon County	01	7 202	93 803	31 641	15 960	21 720	20 788	3 693
Osceola County	04	23 584	152 795	77 770	35 192	27 831	7 492	4 511
Oscoda County	01	9 140	60 882	30 094	17 260	7 471	3 165	2 892
Otsego County	01	24 711	132 116	70 727	26 096	18 310	2 978	14 004
Ottawa County	02	257 671	996 555	503 224	183 414	106 092	166 949	36 875
Presque Isle County	01	14 144	105 995	59 473	25 480	16 518	867	3 656
Roscommon County	04	26 064	210 251	120 448	65 656	21 201	604	2 341
Saginaw County	04 05	206 300	1 355 781	611 326	343 364	261 342	36 319	103 431
St. Clair County	10	171 725	827 624	363 429	217 737	150 331	50 993	45 135
St. Joseph County	06	62 777	305 713	154 982	91 250	48 907	2 222	8 353
Sanilac County	10	44 448	269 405	124 838	90 001	39 653	6 655	8 258
Schoolcraft County	01	8 744	69 995	32 685	17 584	15 861	741	3 123
Shiawassee County	04 08	72 912	395 451	197 249	109 392	67 257	9 079	12 473
Tuscola County	05	57 878	340 775	163 275	93 186	59 223	14 623	10 468
Van Buren County	06	79 018	428 995	202 398	111 213	97 804	5 249	12 331
Washtenaw County	07 15	344 047	2 195 666	610 957	351 503	826 453	184 365	222 388
Wayne County	11 13 14 15	1 971 853	15 313 252	5 069 535	4 477 501	3 594 771	1 062 128	1 109 316
Wexford County	02	31 994	378 079	96 171	41 546	62 231	168 331	9 801
State undistributed			3 712 487	2 512	3 294 225	411 308	–	4 442
Minnesota		**5 167 101**	**31 907 715**	**11 275 523**	**8 383 405**	**7 055 343**	**2 680 739**	**2 512 705**
Aitkin County	08	16 149	125 892	64 305	24 467	33 273	741	3 107
Anoka County	03 05 06	327 005	813 324	428 037	144 185	132 004	90 505	18 593
Becker County	07	32 230	219 833	89 112	47 579	63 377	5 989	13 775
Beltrami County	07 08	43 169	297 386	102 936	64 499	99 917	5 676	24 359
Benton County	06	38 688	168 535	100 582	29 665	30 000	1 146	7 142
Big Stone County	07	5 510	53 385	18 872	22 303	8 799	893	2 518
Blue Earth County	01	58 254	323 583	132 926	93 406	64 614	6 661	25 976
Brown County	01	26 361	178 171	71 555	57 664	22 623	14 901	11 427
Carlton County	08	34 116	212 815	99 976	44 001	58 085	1 576	9 177
Carver County	02	87 545	226 930	107 796	47 606	31 432	22 749	17 347
Cass County	08	29 036	237 190	96 311	47 739	76 594	4 275	12 272
Chippewa County	07	12 721	92 826	32 987	38 094	16 106	1 141	4 497
Chisago County	08	50 344	183 277	107 913	39 774	24 591	2 331	8 668
Clay County	07	54 476	293 083	119 313	79 436	68 231	2 969	23 134
Clearwater County	07	8 440	65 849	22 389	14 766	25 913	546	2 234
Cook County	08	5 329	42 296	16 715	4 983	7 697	5 573	7 328
Cottonwood County	01	11 659	96 729	33 225	45 937	12 350	1 145	4 071
Crow Wing County	08	61 009	366 334	195 502	75 566	69 676	11 513	14 078
Dakota County	02 04	388 001	1 428 030	595 868	176 231	148 876	329 297	177 758
Dodge County	01	19 770	87 145	34 272	36 263	12 515	912	3 183
Douglas County	07	35 467	212 530	106 428	49 043	40 009	2 283	14 767
Faribault County	01	15 283	128 212	48 427	56 663	17 847	1 403	3 872
Fillmore County	01	21 151	159 072	55 143	59 480	37 958	1 326	5 165
Freeborn County	01	31 636	216 013	95 221	77 815	34 331	1 623	7 023
Goodhue County	02	45 807	225 669	109 770	69 525	34 159	3 443	8 772
Grant County	07	6 078	66 924	20 140	31 183	13 260	485	1 856
Hennepin County	02 03 05 06	1 122 093	8 151 193	2 384 246	1 413 815	1 921 214	1 443 840	988 078
Houston County	01	19 832	104 308	49 479	30 602	18 463	1 537	4 227
Hubbard County	08	18 890	121 738	58 908	26 457	32 623	775	2 975
Isanti County	08	38 576	132 626	64 739	29 506	28 651	3 341	6 389
Itasca County	08	44 729	306 953	152 658	57 316	82 130	3 137	11 712
Jackson County	01	11 150	91 421	28 293	44 080	10 476	567	8 005
Kanabec County	08	16 276	83 845	39 817	15 138	25 481	620	2 791
Kandiyohi County	07	41 088	266 158	101 599	73 213	50 981	27 478	12 888
Kittson County	07	4 691	72 142	15 174	40 234	11 236	1 590	3 908
Koochiching County	08	13 658	109 228	48 927	21 421	26 667	2 314	9 898
Lac Qui Parle County	07	7 464	72 138	21 728	38 466	8 671	573	2 700
Lake County	08	10 966	81 671	40 779	14 226	24 376	541	1 748
Lake of the Woods County	07	4 327	31 369	13 221	7 395	8 297	286	2 171
Le Sueur County	01 02	27 895	141 264	68 277	41 958	24 494	1 563	4 972
Lincoln County	07	5 963	58 386	17 406	29 524	9 474	404	1 578
Lyon County	07	24 640	169 983	59 745	58 672	30 565	3 266	17 735
McLeod County	07	37 279	170 220	79 474	50 261	29 159	1 524	9 803
Mahnomen County	07	5 072	46 929	14 389	13 160	17 415	301	1 665
Marshall County	07	9 951	106 851	27 585	55 483	17 990	1 534	4 258

See footnotes at end of table.

Table 15. **Federal Government Expenditure by State and County Area: Fiscal Year 2006**—Con.

[Thousand dollars]

State and county area	Congressional district	United States resident population[1]	Federal government expenditure					
			Total	Retirement and disability	Other direct payments	Grants	Procurement	Salaries and wages
Minnesota—Con.								
Martin County	01	20 768	159 841	65 761	68 729	16 567	4 062	4 722
Meeker County	07	23 405	124 636	53 745	42 850	20 419	1 276	6 346
Mille Lacs County	08	26 169	167 500	76 940	41 488	37 751	6 942	4 379
Morrison County	08	32 919	235 073	85 091	48 801	58 003	6 169	37 010
Mower County	01	38 666	321 054	113 754	93 873	43 930	57 315	12 183
Murray County	01	8 778	80 141	24 935	42 568	9 083	671	2 884
Nicollet County	01	31 313	120 277	49 854	41 995	16 759	1 031	10 639
Nobles County	01	20 445	144 464	47 964	60 225	28 722	1 129	6 425
Norman County	07	6 850	69 190	22 254	29 792	11 450	2 957	2 736
Olmsted County	01	137 521	816 855	256 543	132 118	329 433	33 369	65 392
Otter Tail County	07	57 817	383 434	170 416	105 883	82 762	8 363	16 009
Pennington County	07	13 709	102 754	33 683	30 100	28 484	5 288	5 200
Pine County	08	28 419	172 672	79 161	31 900	35 384	6 923	19 304
Pipestone County	01	9 423	75 824	25 896	30 664	14 499	738	4 027
Polk County	07	31 088	264 984	81 836	80 332	62 837	25 422	14 556
Pope County	07	11 212	81 804	32 450	34 283	12 851	–295	2 516
Ramsey County	04 05 06	493 215	4 290 463	1 412 676	970 725	1 289 595	253 092	364 376
Red Lake County	07	4 168	33 196	10 022	12 583	8 166	1 102	1 322
Redwood County	07	15 791	137 050	45 749	59 374	21 575	5 444	4 908
Renville County	07	16 531	137 528	43 118	65 010	23 779	1 078	4 542
Rice County	02	61 980	253 502	117 782	61 285	57 737	4 640	12 059
Rock County	01	9 535	72 006	25 711	34 115	9 365	523	2 291
Roseau County	07	16 201	101 675	32 099	36 894	24 076	2 604	6 002
St. Louis County	08	196 067	1 553 293	640 732	294 882	384 755	115 845	117 080
Scott County	02	124 092	234 985	134 667	43 512	38 701	5 446	12 660
Sherburne County	06	84 995	185 091	108 779	32 239	30 131	2 622	11 321
Sibley County	07	15 126	88 486	31 852	42 135	10 966	702	2 832
Stearns County	06 07	144 096	701 684	286 072	160 785	131 934	24 595	98 297
Steele County	01	36 221	160 384	75 352	51 590	20 588	7 238	5 616
Stevens County	07	9 827	90 097	23 496	39 659	13 276	6 054	7 611
Swift County	07	10 307	100 414	29 204	45 524	21 103	1 025	3 557
Todd County	07	24 375	148 918	60 457	37 532	43 233	1 798	5 898
Traverse County	07	3 799	49 744	13 174	29 878	4 767	462	1 464
Wabasha County	01	22 282	141 199	57 719	39 812	19 778	19 297	4 594
Wadena County	08	13 445	103 763	43 297	23 800	28 632	2 359	5 676
Waseca County	01	19 469	129 985	41 398	38 090	22 776	11 017	16 703
Washington County	02 04 06	225 000	491 178	263 236	85 232	92 122	10 757	39 831
Watonwan County	01	11 164	86 649	31 112	33 979	6 874	11 137	3 547
Wilkin County	07	6 634	58 991	17 321	29 194	8 713	1 637	2 126
Winona County	01	49 288	239 067	108 250	68 613	41 396	7 525	13 284
Wright County	06	114 787	323 439	177 745	74 633	49 214	4 192	17 654
Yellow Medicine County	07	10 430	104 169	31 364	51 545	17 042	897	3 320
State undistributed			1 730 795	692	1 466 385	263 513	–	205
Mississippi		**2 910 540**	**42 250 260**	**8 061 182**	**9 117 775**	**15 985 910**	**7 019 655**	**2 065 738**
Adams County	03	32 626	267 901	109 371	57 771	78 267	13 975	8 518
Alcorn County	01	35 589	248 550	113 377	64 001	62 276	2 343	6 554
Amite County	03	13 466	110 089	40 359	23 474	40 659	1 863	3 733
Attala County	02	19 644	159 768	61 152	39 998	53 093	1 180	4 345
Benton County	01	7 873	63 659	24 794	15 820	20 976	514	1 555
Bolivar County	02	38 352	352 325	94 335	104 748	143 435	3 287	6 520
Calhoun County	01	14 647	121 177	44 446	34 269	34 822	3 544	4 095
Carroll County	02	10 326	77 317	25 626	18 715	31 021	447	1 508
Chickasaw County	01	18 998	156 051	56 188	36 640	57 281	992	4 951
Choctaw County	01	9 401	59 555	22 419	12 087	21 259	339	3 451
Claiborne County	02	11 487	78 984	25 454	20 689	30 728	415	1 698
Clarke County	04	17 631	125 784	54 839	27 844	40 480	203	2 418
Clay County	01	21 210	139 354	58 407	31 994	42 796	1 329	4 828
Coahoma County	02	28 420	305 863	74 229	103 197	110 512	12 114	5 811
Copiah County	02	29 223	237 820	93 999	60 938	66 697	9 136	7 049
Covington County	03	20 447	162 447	57 298	30 152	64 963	6 018	4 016
Desoto County	01	144 706	501 974	301 737	82 190	87 711	11 324	19 012
Forrest County	04	76 372	899 441	237 240	153 698	180 268	227 139	101 096
Franklin County	03	8 269	62 245	22 853	14 019	20 043	2 050	3 280
George County	04	21 828	129 736	63 466	34 808	22 150	4 807	4 505
Greene County	04	13 103	74 804	23 737	17 186	31 281	1 587	1 014
Grenada County	01	22 861	188 959	71 859	50 995	47 087	5 212	13 806
Hancock County	04	40 421	1 640 625	119 305	685 571	166 629	550 483	118 637
Harrison County	04	171 875	4 389 435	625 125	1 334 554	883 244	1 018 402	528 110
Hinds County	02 03	249 012	5 503 224	742 319	416 569	3 782 332	239 357	322 646
Holmes County	02	20 866	236 556	57 042	77 966	93 451	2 866	5 231
Humphreys County	02	10 393	113 411	27 023	44 137	39 933	558	1 760
Issaquena County	02	1 805	32 830	2 399	10 773	4 566	14 676	417
Itawamba County	01	23 352	126 740	53 539	40 306	28 856	877	3 162
Jackson County	04	130 577	5 068 815	387 191	725 340	357 583	3 475 036	123 666
Jasper County	03 04	18 197	145 759	54 166	28 435	58 399	619	4 139
Jefferson County	02	9 194	99 008	22 427	26 691	48 098	301	1 491
Jefferson Davis County	03	13 184	107 990	35 384	25 226	44 838	744	1 799
Jones County	03 04	66 715	497 251	196 039	115 954	112 240	53 188	19 830
Kemper County	03	10 108	90 861	26 349	26 869	34 502	505	2 637
Lafayette County	01	40 865	256 772	76 003	42 561	92 247	23 961	22 000
Lamar County	04	46 240	353 755	83 113	36 936	49 474	178 826	5 407
Lauderdale County	03	76 724	720 128	244 933	137 982	162 320	64 194	110 699
Lawrence County	03	13 457	122 195	52 943	28 051	33 875	850	6 476
Leake County	02 03	22 769	169 432	63 538	42 480	56 414	1 424	5 577
Lee County	01	79 714	447 718	222 918	94 759	82 835	6 310	40 896
Leflore County	02	35 752	1 113 241	90 111	887 935	110 278	14 511	10 404
Lincoln County	03	34 404	203 646	93 445	46 475	57 459	–1 081	7 347
Lowndes County	01	59 773	552 752	172 850	77 665	101 996	108 219	92 023
Madison County	02 03	87 419	1 099 336	180 556	82 583	149 456	668 768	17 972

See footnotes at end of table.

Table 15. **Federal Government Expenditure by State and County Area: Fiscal Year 2006**—Con.

[Thousand dollars]

State and county area	Congressional district	United States resident population[1]	Federal government expenditure					
			Total	Retirement and disability	Other direct payments	Grants	Procurement	Salaries and wages
Mississippi—Con.								
Marion County	03 04	25 730	234 418	79 860	51 598	96 474	1 792	4 693
Marshall County	01	35 853	253 311	90 510	53 971	100 868	2 356	5 606
Monroe County	01	37 572	251 808	106 602	66 427	63 622	4 086	11 071
Montgomery County	02	11 754	134 142	38 699	29 460	53 553	1 120	11 310
Neshoba County	03	30 125	217 924	66 954	68 907	73 388	1 383	7 291
Newton County	03	22 413	201 426	79 967	55 908	57 833	1 348	6 371
Noxubee County	03	12 051	108 311	31 947	25 859	47 241	634	2 630
Oktibbeha County	03	41 633	347 706	91 346	51 938	154 879	25 549	23 993
Panola County	01	35 427	250 060	93 748	63 027	73 618	12 978	6 690
Pearl River County	04	57 099	372 861	167 950	90 575	91 552	11 293	11 490
Perry County	04	12 132	97 853	33 251	17 792	29 211	15 935	1 664
Pike County	03	40 240	318 282	127 541	80 023	85 502	10 666	14 550
Pontotoc County	01	28 887	147 211	65 348	35 646	40 905	863	4 448
Prentiss County	01	25 615	174 197	77 462	44 360	47 245	694	4 436
Quitman County	02	9 289	129 441	26 712	37 338	41 388	22 207	1 796
Rankin County	03	135 830	5 756 443	288 447	113 628	5 297 974	5 987	50 408
Scott County	03	28 790	198 058	73 043	48 525	60 856	3 413	12 222
Sharkey County	02	5 851	67 052	15 897	28 219	20 518	514	1 904
Simpson County	03	27 972	191 178	74 446	43 544	60 390	7 449	5 349
Smith County	03	15 970	99 677	38 914	21 049	36 145	458	3 111
Stone County	04	15 608	82 555	49 448	35 115	28 598	–36 156	5 551
Sunflower County	02	31 833	261 979	67 110	92 688	92 686	902	8 593
Tallahatchie County	02	13 798	141 561	33 191	48 669	55 523	926	3 251
Tate County	01	26 723	165 122	64 506	46 190	44 862	4 283	5 281
Tippah County	01	21 248	161 952	69 200	41 515	46 207	1 783	3 248
Tishomingo County	01	19 112	179 296	75 160	34 993	34 465	30 605	4 073
Tunica County	02	10 419	92 147	21 836	29 893	37 099	2 039	1 279
Union County	01	27 008	160 820	69 561	34 748	51 075	997	4 439
Walthall County	03	15 543	160 328	38 209	29 277	71 913	17 295	3 633
Warren County	02	49 308	521 547	153 906	96 263	89 078	92 975	89 326
Washington County	02	58 007	607 097	159 850	139 107	260 482	14 380	33 277
Wayne County	04	21 087	146 705	48 791	26 071	68 185	1 224	2 434
Webster County	01 03	10 041	83 426	33 124	20 975	25 151	1 288	2 888
Wilkinson County	03	10 239	75 921	26 784	17 191	31 052	225	669
Winston County	01 03	19 708	136 112	55 099	31 240	46 531	702	2 539
Yalobusha County	01	13 401	126 686	51 367	32 725	31 948	6 528	4 120
Yazoo County	02	27 929	271 019	68 726	80 823	74 705	15 522	31 244
State undistributed			1 709 348	769	1 181 445	524 359	–	2 775
Missouri		**5 842 713**	**52 266 369**	**15 611 773**	**12 387 064**	**8 600 622**	**11 112 012**	**4 554 898**
Adair County	09	24 461	141 332	49 663	45 010	37 769	2 833	6 057
Andrew County	06	17 177	81 395	32 867	25 457	18 653	645	3 774
Atchison County	06	6 132	59 502	19 868	31 058	5 785	520	2 270
Audrain County	09	25 739	178 484	70 962	69 228	32 154	1 130	5 009
Barry County	07	36 404	224 182	109 854	51 153	50 910	2 648	9 618
Barton County	04	13 015	77 766	32 404	29 853	12 248	584	2 677
Bates County	04	17 116	110 017	48 295	37 744	18 941	979	4 058
Benton County	04	18 728	147 802	84 771	37 873	18 892	1 249	5 017
Bollinger County	08	12 323	82 526	33 402	18 604	27 895	528	2 097
Boone County	09	146 048	910 812	290 392	173 125	233 885	89 889	123 522
Buchanan County	06	84 955	586 563	246 230	162 652	133 321	10 892	33 467
Butler County	08	41 582	385 760	148 702	92 627	108 634	4 698	31 099
Caldwell County	06	9 313	60 697	27 163	22 203	8 141	667	2 523
Callaway County	09	43 072	259 059	98 417	58 660	43 027	13 105	45 850
Camden County	04 09	40 283	220 455	129 006	55 251	24 411	6 287	5 500
Cape Girardeau County	08	71 892	407 293	182 301	91 748	80 087	21 543	31 614
Carroll County	06	10 058	94 630	29 646	36 185	15 275	9 520	4 005
Carter County	08	5 956	54 918	23 178	10 489	16 365	878	4 008
Cass County	04 05	95 781	516 209	227 042	119 479	110 865	5 730	53 094
Cedar County	04	13 998	106 055	52 745	27 456	20 685	1 903	3 266
Chariton County	06	8 046	70 045	23 810	29 634	12 818	736	3 047
Christian County	07	70 514	249 350	158 077	43 452	35 078	3 726	9 017
Clark County	09	7 305	51 481	19 260	22 576	6 378	923	2 344
Clay County	06	206 957	702 012	318 712	206 414	94 281	33 067	49 537
Clinton County	06	20 671	120 260	57 296	33 951	23 034	1 189	4 791
Cole County	04	73 296	1 290 825	347 731	99 291	807 069	16 271	20 463
Cooper County	06	17 441	103 560	44 613	35 551	19 324	876	3 196
Crawford County	09	24 009	135 933	65 393	32 933	33 442	836	3 329
Dade County	04	7 804	58 398	25 989	16 799	12 908	577	2 125
Dallas County	04	16 696	100 724	46 202	21 504	24 042	6 471	2 504
Daviess County	06	8 072	60 299	21 689	21 840	10 073	3 890	2 807
De Kalb County	06	12 309	48 561	21 291	18 595	6 261	469	1 945
Dent County	08	15 276	145 211	51 030	27 670	43 438	18 959	4 114
Douglas County	08	13 658	85 535	35 603	18 271	27 601	635	3 425
Dunklin County	08	32 277	343 602	106 599	97 483	128 024	4 756	6 740
Franklin County	09	100 067	484 755	263 087	116 828	82 256	5 172	17 413
Gasconade County	09	15 634	93 827	49 448	26 534	13 749	911	3 185
Gentry County	06	6 389	63 573	22 053	26 363	11 040	691	3 426
Greene County	07	254 779	1 492 727	691 935	335 610	221 254	79 159	164 769
Grundy County	06	10 239	90 836	32 445	30 229	23 283	673	4 206
Harrison County	06	8 898	92 244	27 081	33 232	16 851	8 299	6 781
Henry County	04	22 719	162 266	81 056	48 854	25 063	1 407	5 887
Hickory County	04	9 243	75 435	39 529	20 259	10 477	2 888	2 281
Holt County	06	4 997	53 979	17 321	26 094	7 538	463	2 562
Howard County	06	9 949	73 348	24 606	27 221	17 305	1 633	2 582
Howell County	08	38 734	269 935	128 455	60 391	70 037	3 157	7 894
Iron County	08	10 279	86 501	38 263	21 006	25 108	456	1 667
Jackson County	04 05 06	664 078	6 599 725	1 918 923	1 197 385	825 291	1 632 966	1 025 160
Jasper County	07	112 505	700 011	323 633	179 275	134 621	36 780	25 702
Jefferson County	03	216 469	801 647	456 618	193 317	108 154	12 481	31 077

See footnotes at end of table.

Table 15. **Federal Government Expenditure by State and County Area: Fiscal Year 2006**—Con.

[Thousand dollars]

State and county area	Congressional district	United States resident population[1]	Federal government expenditure					
			Total	Retirement and disability	Other direct payments	Grants	Procurement	Salaries and wages
Missouri—Con.								
Johnson County	04	50 646	479 119	117 601	58 305	46 661	76 878	179 675
Knox County	09	4 093	45 121	11 848	23 192	7 111	540	2 430
Laclede County	04	35 091	208 386	112 386	40 287	45 409	1 306	8 999
Lafayette County	04	33 186	218 058	96 268	70 580	23 633	5 431	22 146
Lawrence County	07	37 400	206 504	93 904	48 854	50 569	1 446	11 731
Lewis County	09	10 152	75 142	27 402	29 146	14 312	1 062	3 219
Lincoln County	02	50 123	190 009	97 588	49 514	31 234	4 483	7 190
Linn County	06	12 865	112 097	45 107	40 800	20 807	1 057	4 328
Livingston County	06	14 291	114 187	44 659	35 676	25 254	1 886	6 711
McDonald County	07	22 949	153 486	49 026	25 406	68 894	3 159	7 000
Macon County	09	15 651	120 414	47 994	40 299	25 034	1 232	5 854
Madison County	08	12 109	86 767	40 607	21 323	22 604	620	1 612
Maries County	09	9 099	48 283	22 866	13 492	10 687	266	973
Marion County	09	28 425	199 518	84 849	62 464	46 539	973	4 694
Mercer County	06	3 584	30 773	10 264	12 874	6 327	243	1 064
Miller County	09	24 989	151 438	75 060	40 818	30 255	1 092	4 213
Mississippi County	08	13 770	139 644	40 338	41 799	54 540	588	2 379
Moniteau County	04	15 092	75 716	34 034	24 728	13 320	671	2 963
Monroe County	09	9 396	80 548	28 738	31 727	14 797	1 642	3 644
Montgomery County	09	12 170	92 104	38 676	30 101	19 212	822	3 292
Morgan County	04	20 716	132 842	76 185	34 746	18 069	815	3 028
New Madrid County	08	18 314	220 243	52 958	67 556	87 241	8 216	4 271
Newton County	07	56 047	238 335	110 807	58 311	54 164	3 111	11 941
Nodaway County	06	21 660	129 205	45 709	49 657	25 746	1 406	6 686
Oregon County	08	10 407	89 363	39 643	17 213	28 170	2 071	2 266
Osage County	09	13 498	64 025	28 186	20 730	11 648	867	2 595
Ozark County	08	9 393	77 936	36 470	15 578	23 081	910	1 896
Pemiscot County	08	19 163	243 557	58 008	66 573	105 068	10 224	3 683
Perry County	08	18 639	98 835	44 523	29 183	17 078	4 320	3 732
Pettis County	04	40 520	256 966	116 669	74 734	52 107	3 133	10 324
Phelps County	08	42 289	308 725	140 853	58 234	69 798	7 869	31 972
Pike County	09	18 566	136 622	47 157	40 254	36 063	8 777	4 371
Platte County	06	83 061	279 933	143 182	61 068	33 559	1 057	41 068
Polk County	04 07	29 596	176 715	87 162	43 570	38 604	1 383	5 997
Pulaski County	04	44 022	1 066 784	136 135	38 456	65 705	216 610	609 877
Putnam County	06	5 153	50 036	15 424	16 071	12 660	4 012	1 869
Ralls County	09	9 925	55 760	20 468	23 109	6 390	1 197	4 596
Randolph County	09	25 438	163 613	70 768	56 699	28 938	1 320	5 889
Ray County	04	23 999	126 519	53 744	39 379	27 878	1 025	4 494
Reynolds County	08	6 547	54 362	22 702	12 553	16 620	651	1 836
Ripley County	08	13 937	129 582	51 788	25 962	39 394	9 368	3 069
St. Charles County	02 09	338 719	1 412 258	699 300	231 457	126 661	297 226	57 615
St. Clair County	04	9 589	83 873	34 897	20 860	25 441	542	2 132
Ste. Genevieve County	03	18 248	86 487	47 889	24 588	11 346	599	2 065
St. Francois County	08	62 181	389 916	190 963	101 727	77 617	3 780	15 829
St. Louis County	01 02 03	1 000 510	6 637 899	2 778 450	1 713 399	643 433	792 969	709 648
Saline County	04	22 896	177 629	64 467	68 687	36 474	2 505	5 498
Schuyler County	06	4 271	37 334	14 733	12 687	6 401	461	3 051
Scotland County	09	4 922	41 236	12 163	20 318	6 709	355	1 692
Scott County	08	41 068	299 564	127 110	79 106	80 096	6 159	7 093
Shannon County	08	8 503	59 002	23 206	12 619	20 411	380	2 385
Shelby County	09	6 645	56 883	20 038	23 702	8 775	1 645	2 723
Stoddard County	08	29 754	264 467	97 696	86 918	65 460	3 397	10 996
Stone County	07	31 382	175 517	108 639	37 320	25 374	1 157	3 026
Sullivan County	06	6 785	61 393	17 804	21 811	16 300	1 899	3 579
Taney County	07 08	43 770	241 854	141 951	59 809	29 074	3 927	7 093
Texas County	08	23 566	165 733	82 947	33 839	41 801	1 530	5 616
Vernon County	04	20 455	135 234	58 475	41 143	26 015	1 481	8 120
Warren County	09	29 685	131 740	70 746	34 417	17 478	4 477	4 622
Washington County	08	24 182	139 326	60 945	30 897	41 967	1 214	4 303
Wayne County	08	12 997	144 898	59 755	28 392	33 820	19 533	3 398
Webster County	04	35 507	174 388	93 202	36 029	37 719	1 710	5 727
Worth County	06	2 186	22 364	7 170	8 385	4 484	727	1 597
Wright County	08	18 397	147 376	63 181	33 683	45 424	958	4 130
St. Louis City Area	01 03	347 181	11 904 770	822 705	1 054 754	1 690 419	7 511 814	825 078
State undistributed			2 935 895	931	2 715 082	212 997	1 084	5 802
Montana		**944 632**	**8 010 954**	**2 680 529**	**1 800 102**	**2 026 142**	**531 017**	**973 165**
Beaverhead County	00	8 743	68 060	25 246	16 536	12 169	2 746	11 362
Big Horn County	00	13 035	120 975	23 396	25 627	43 612	4 658	23 681
Blaine County	00	6 615	81 451	15 980	25 255	27 983	2 081	10 152
Broadwater County	00	4 572	38 686	18 428	7 932	9 679	478	2 169
Carbon County	00	9 903	87 564	26 578	15 632	39 595	1 814	3 945
Carter County	00	1 321	16 338	3 248	6 908	4 925	404	854
Cascade County	00	79 385	910 957	277 116	119 112	140 949	157 570	216 210
Chouteau County	00	5 417	59 505	15 363	35 666	3 627	2 669	2 179
Custer County	00	11 151	112 782	38 290	20 643	28 266	7 754	17 828
Daniels County	00	1 774	29 180	6 456	18 493	1 614	551	2 066
Dawson County	00	8 624	65 044	27 377	21 912	12 257	494	3 004
Anaconda-Deer Lodge County	00	8 888	73 644	34 463	17 776	15 025	1 557	4 824
Fallon County	00	2 717	18 177	7 220	8 000	2 301	114	542
Fergus County	00	11 496	104 719	39 862	28 894	22 462	4 105	9 396
Flathead County	00	85 314	484 290	247 115	75 542	91 710	24 670	45 255
Gallatin County	00	80 921	399 250	141 973	51 104	125 043	37 182	43 947
Garfield County	00	1 244	15 485	3 070	9 782	1 309	214	1 111
Glacier County	00	13 578	192 065	26 954	32 569	81 385	10 165	40 993
Golden Valley County	00	1 150	10 249	3 443	5 091	1 234	273	208
Granite County	00	2 909	18 059	9 451	3 575	3 147	238	1 648

See footnotes at end of table.

Table 15. **Federal Government Expenditure by State and County Area: Fiscal Year 2006**—Con.

[Thousand dollars]

State and county area	Congressional district	United States resident population[1]	Federal government expenditure					
			Total	Retirement and disability	Other direct payments	Grants	Procurement	Salaries and wages
Montana—Con.								
Hill County	00	16 403	160 818	45 731	57 866	43 471	3 044	10 706
Jefferson County	00	11 256	72 811	32 028	7 704	9 655	1 608	21 817
Judith Basin County	00	2 142	21 099	6 716	8 421	3 124	1 301	1 537
Lake County	00	28 606	232 105	78 199	44 726	61 373	39 911	7 897
Lewis and Clark County	00	59 302	812 612	201 319	118 770	374 928	29 092	88 505
Liberty County	00	1 863	32 111	9 834	17 645	1 436	1 845	1 351
Lincoln County	00	19 226	168 617	78 875	21 407	21 721	24 145	22 469
McCone County	00	1 760	25 855	4 377	15 948	4 307	223	1 000
Madison County	00	7 404	41 179	20 799	9 322	6 363	1 024	3 670
Meagher County	00	1 968	17 558	5 985	3 983	5 565	543	1 482
Mineral County	00	4 057	53 379	17 555	4 801	28 207	455	2 360
Missoula County	00	101 417	626 241	236 282	101 401	153 109	41 155	94 295
Musselshell County	00	4 586	33 354	15 301	10 509	6 261	288	995
Park County	00	16 084	90 721	45 724	20 473	18 158	2 106	4 260
Petroleum County	00	474	5 046	1 060	3 430	164	92	299
Phillips County	00	4 098	51 447	13 476	20 112	10 389	3 535	3 935
Pondera County	00	6 032	73 776	17 578	27 379	14 153	11 104	3 562
Powder River County	00	1 756	14 354	3 719	6 214	2 500	228	1 693
Powell County	00	6 997	42 259	19 282	7 619	10 267	1 309	3 782
Prairie County	00	1 074	14 922	4 434	6 585	3 250	100	553
Ravalli County	00	40 582	243 777	132 985	37 321	33 063	12 469	27 940
Richland County	00	9 295	71 201	24 239	23 279	14 777	2 825	6 081
Roosevelt County	00	10 496	134 224	23 651	31 163	50 792	13 259	15 359
Rosebud County	00	9 261	93 165	19 682	16 909	44 190	2 395	9 989
Sanders County	00	11 138	80 199	43 251	13 318	16 347	1 331	5 951
Sheridan County	00	3 447	50 191	13 220	23 061	6 482	2 607	4 821
Butte-Silver Bow County	00	32 801	276 282	112 304	60 828	63 364	22 122	17 663
Stillwater County	00	8 646	58 258	23 768	13 036	18 580	519	2 355
Sweet Grass County	00	3 760	22 429	9 754	4 416	4 927	1 297	2 035
Teton County	00	6 115	57 962	18 549	25 619	8 636	1 946	3 212
Toole County	00	5 073	50 406	8 996	22 750	7 111	2 010	9 539
Treasure County	00	680	10 935	2 245	2 647	5 540	98	404
Valley County	00	6 995	95 193	27 220	28 765	25 605	3 726	9 876
Wheatland County	00	1 959	21 132	6 616	8 767	3 831	225	1 693
Wibaux County	00	909	9 800	3 043	4 720	1 708	56	273
Yellowstone County	00	138 213	856 293	361 598	157 097	158 437	41 283	137 878
State undistributed			382 763	104	266 042	116 063	–	553
Nebraska		**1 768 331**	**13 926 851**	**4 403 324**	**4 567 471**	**2 527 536**	**1 033 895**	**1 394 626**
Adams County	03	33 185	193 803	83 210	65 487	34 563	2 282	8 262
Antelope County	03	6 931	104 790	18 366	38 066	43 087	3 002	2 268
Arthur County	03	372	2 362	1 240	803	143	37	139
Banner County	03	783	9 921	1 244	5 574	418	2 439	245
Blaine County	03	492	3 389	1 336	974	710	91	278
Boone County	03	5 668	58 150	16 319	33 610	5 704	467	2 050
Box Butte County	03	11 132	79 515	34 491	28 474	11 137	1 103	4 310
Boyd County	03	2 185	22 638	7 477	10 598	3 064	280	1 218
Brown County	03	3 354	29 030	11 469	11 645	4 418	337	1 161
Buffalo County	03	43 954	219 265	90 429	74 824	38 018	3 324	12 669
Burt County	01	7 341	69 939	23 761	34 681	8 633	567	2 297
Butler County	01	8 595	66 724	22 776	32 281	7 790	673	3 205
Cass County	01	25 963	162 098	73 105	41 556	39 267	3 242	4 927
Cedar County	01 03	8 819	69 647	21 732	32 703	9 742	1 121	4 349
Chase County	03	3 811	50 733	12 023	33 140	3 889	280	1 400
Cherry County	03	5 934	36 622	16 009	10 227	6 823	713	2 851
Cheyenne County	03	9 865	69 420	26 797	27 702	9 602	2 013	3 305
Clay County	03	6 564	72 336	20 986	33 593	4 875	1 279	11 603
Colfax County	01	10 113	72 127	23 580	34 080	9 572	543	4 353
Cuming County	01	9 660	75 404	24 280	35 306	11 998	648	3 173
Custer County	03	11 242	106 401	33 390	49 156	19 259	848	3 748
Dakota County	01	20 587	99 216	36 237	27 388	29 617	898	5 077
Dawes County	03	8 466	62 002	24 796	15 769	11 427	1 051	8 959
Dawson County	03	25 018	151 323	49 635	57 946	28 761	8 390	6 590
Deuel County	03	1 958	22 623	7 471	10 529	3 916	112	596
Dixon County	01	6 170	50 069	17 964	23 080	5 294	1 638	2 093
Dodge County	01	36 171	224 536	104 606	70 834	28 510	8 654	11 932
Douglas County	02	492 003	3 281 547	1 198 728	604 276	741 497	367 886	369 160
Dundy County	03	2 109	31 202	6 368	21 278	2 507	206	843
Fillmore County	03	6 259	66 931	20 076	37 128	6 777	598	2 353
Franklin County	03	3 348	37 429	11 701	20 425	2 996	499	1 808
Frontier County	03	2 729	31 049	7 290	19 326	2 963	280	1 190
Furnas County	03	5 003	65 258	18 996	28 780	14 436	561	2 484
Gage County	01	23 365	166 864	74 231	52 190	26 436	5 671	8 336
Garden County	03	1 995	30 909	8 919	9 291	2 747	8 627	1 325
Garfield County	03	1 790	18 940	6 531	5 870	5 782	143	614
Gosper County	03	1 978	24 043	7 463	15 439	456	112	573
Grant County	03	660	3 855	2 293	798	235	112	417
Greeley County	03	2 454	27 761	8 052	15 528	2 679	280	1 222
Hall County	03	55 555	346 721	142 216	90 674	61 900	10 755	41 176
Hamilton County	03	9 490	77 425	24 054	42 351	8 155	558	2 307
Harlan County	03	3 446	48 908	12 378	21 216	13 292	593	1 429
Hayes County	03	1 029	15 929	1 667	13 016	917	37	292
Hitchcock County	03	2 926	34 600	10 774	18 129	3 872	816	1 010
Holt County	03	10 610	98 345	29 600	45 788	18 173	627	4 157
Hooker County	03	756	5 434	2 835	1 308	939	37	315
Howard County	03	6 736	50 853	18 188	24 947	5 301	467	1 950
Jefferson County	03	7 874	70 636	27 438	27 485	12 909	524	2 281
Johnson County	01	4 683	38 124	12 358	15 436	7 689	374	2 269
Kearney County	03	6 701	62 638	16 247	37 013	4 257	3 422	1 700

See footnotes at end of table.

Table 15. **Federal Government Expenditure by State and County Area: Fiscal Year 2006**—Con.

[Thousand dollars]

State and county area	Congressional district	United States resident population[1]	Federal government expenditure					
			Total	Retirement and disability	Other direct payments	Grants	Procurement	Salaries and wages
Nebraska—Con.								
Keith County	03	8 250	63 162	25 450	24 378	9 732	788	2 813
Keya Paha County	03	892	6 023	2 180	2 455	1 288	31	69
Kimball County	03	3 710	31 235	13 230	13 408	2 927	704	966
Knox County	03	8 812	84 028	26 799	35 525	17 715	770	3 219
Lancaster County	01	267 135	1 687 036	606 178	241 540	568 095	53 868	217 356
Lincoln County	03	35 865	254 558	114 754	73 391	44 312	3 799	18 301
Logan County	03	749	8 792	2 909	4 454	1 253	37	139
Loup County	03	656	4 333	1 526	2 385	246	37	139
McPherson County	03	497	4 585	1 660	1 634	1 116	37	139
Madison County	01	35 279	226 915	90 007	59 354	38 243	19 922	19 389
Merrick County	03	7 954	65 702	22 341	32 160	8 426	523	2 251
Morrill County	03	5 171	40 841	15 503	18 009	5 666	299	1 364
Nance County	03	3 705	36 705	10 326	18 776	6 583	187	833
Nemaha County	01	7 247	54 864	20 784	23 972	7 719	411	1 978
Nuckolls County	03	4 650	49 640	16 967	23 658	6 634	433	1 949
Otoe County	01	15 747	99 490	42 511	35 535	14 949	1 216	5 279
Pawnee County	01	2 804	33 199	9 979	15 690	5 844	318	1 368
Perkins County	03	2 992	47 000	9 547	34 933	1 353	212	956
Phelps County	03	9 442	89 895	27 238	45 155	7 879	7 109	2 515
Pierce County	03	7 564	53 300	16 035	29 989	5 080	397	1 799
Platte County	03	31 962	164 837	72 509	52 806	25 225	2 057	12 240
Polk County	03	5 349	48 691	14 446	28 967	3 655	318	1 306
Red Willow County	03	10 865	82 378	36 084	31 876	8 553	1 126	4 740
Richardson County	01	8 656	79 627	30 890	32 915	12 864	605	2 353
Rock County	03	1 544	22 008	4 402	7 111	10 016	75	405
Saline County	03	14 155	125 416	34 890	35 204	13 488	35 578	6 256
Sarpy County	01 02	142 637	1 269 752	259 227	51 438	74 046	427 440	457 600
Saunders County	01	20 344	123 316	48 891	48 008	10 870	5 061	10 486
Scotts Bluff County	03	36 546	257 308	112 130	63 758	62 655	6 285	12 480
Seward County	01	16 835	89 393	38 776	37 229	7 450	2 244	3 695
Sheridan County	03	5 571	44 437	17 779	18 358	6 248	494	1 558
Sherman County	03	3 083	38 762	9 755	17 708	10 040	243	1 016
Sioux County	03	1 403	6 903	1 753	3 202	1 150	240	559
Stanton County	01	6 570	30 973	8 510	17 298	3 635	187	1 343
Thayer County	03	5 317	59 472	19 673	29 484	7 577	561	2 176
Thomas County	03	629	6 342	1 730	1 379	1 078	455	1 700
Thurston County	01	7 273	87 010	13 972	26 847	32 169	5 068	8 954
Valley County	03	4 373	48 935	14 205	20 376	11 894	375	2 086
Washington County	01	20 044	91 753	41 870	31 546	11 463	3 411	3 463
Wayne County	01	9 196	61 374	16 965	27 389	9 959	457	6 605
Webster County	03	3 701	45 971	13 758	20 814	9 398	378	1 624
Wheeler County	03	823	10 284	1 923	7 412	596	75	278
York County	03	14 502	112 357	40 008	50 610	16 649	844	4 246
State undistributed			1 258 759	123	1 161 620	94 650	–	2 366
Nevada		**2 495 529**	**14 603 194**	**5 688 820**	**2 572 606**	**2 573 107**	**2 273 844**	**1 494 817**
Churchill County	02	25 036	395 718	86 118	27 234	82 505	134 595	65 266
Clark County	01 02 03	1 777 539	9 170 113	3 818 816	1 365 464	1 191 270	1 710 266	1 084 298
Douglas County	02	45 909	206 120	129 691	34 875	21 940	12 912	6 703
Elko County	02	47 114	190 937	72 758	20 495	52 572	21 159	23 954
Esmeralda County	02	790	5 545	2 900	683	1 340	86	536
Eureka County	02	1 480	6 667	3 298	1 626	1 080	366	297
Humboldt County	02	17 446	76 587	32 213	12 728	16 918	5 197	9 531
Lander County	02	5 272	30 567	9 951	5 505	6 927	3 299	4 885
Lincoln County	02	4 738	31 033	18 452	5 036	4 117	1 404	2 023
Lyon County	02	51 231	252 221	145 665	35 466	52 153	11 702	7 235
Mineral County	02	4 868	114 327	24 277	9 744	15 869	60 553	3 885
Nye County	02	42 693	261 032	185 034	37 992	17 879	8 717	11 410
Pershing County	02	6 414	21 820	10 099	5 683	4 555	877	607
Storey County	02	4 132	11 298	5 826	1 013	2 688	1 563	208
Washoe County	02	396 428	2 293 861	917 728	343 633	531 550	274 998	225 953
White Pine County	02	9 150	66 328	26 574	10 262	13 997	5 585	9 909
Carson City City Area	02	55 289	664 482	194 759	70 988	340 501	20 567	37 666
State undistributed			804 538	4 660	584 180	215 246	–	452
New Hampshire		**1 314 895**	**8 875 320**	**3 390 062**	**1 646 006**	**1 742 533**	**1 410 698**	**686 020**
Belknap County	01 02	61 562	386 618	193 379	75 661	83 376	18 677	15 524
Carroll County	01 02	47 475	274 725	162 304	54 491	43 687	3 234	11 009
Cheshire County	02	77 393	417 637	208 673	92 166	90 623	10 916	15 260
Coos County	02	33 019	260 916	120 809	61 450	65 756	2 383	10 518
Grafton County	02	85 336	636 978	241 861	97 358	188 285	77 591	31 883
Hillsborough County	01 02	402 789	2 988 518	920 797	379 621	384 995	970 278	332 827
Merrimack County	01 02	148 085	1 073 233	355 257	182 480	417 895	53 858	63 743
Rockingham County	01 02	296 267	1 565 066	706 511	240 539	196 250	252 574	169 192
Strafford County	01	119 990	653 498	310 506	117 262	179 753	17 849	28 128
Sullivan County	02	42 979	286 375	169 360	53 577	53 072	3 338	7 027
State undistributed			331 756	605	291 401	38 840	–	909
New Jersey		**8 724 560**	**61 266 705**	**20 778 485**	**16 305 981**	**11 295 472**	**8 403 324**	**4 483 444**
Atlantic County	02	271 620	1 916 335	698 027	460 507	302 785	198 899	256 116
Bergen County	05 09	904 037	5 518 294	2 221 347	1 348 428	547 800	1 148 563	252 157
Burlington County	01 02 03 04	450 627	4 049 860	1 238 219	556 035	277 437	1 433 152	545 017
Camden County	01 02 03	517 001	3 398 671	1 312 395	870 915	600 425	406 445	208 491
Cape May County	02	97 724	812 971	365 229	240 263	76 992	61 718	68 770
Cumberland County	02	154 823	988 463	374 819	269 669	236 405	60 303	47 267
Essex County	08 10 11 13	786 147	6 053 045	1 646 044	1 525 589	2 011 138	306 131	564 142
Gloucester County	01 02	282 031	1 413 964	644 919	343 200	165 744	160 274	99 828
Hudson County	09 10 13	601 146	3 766 400	988 305	976 410	1 123 602	178 751	499 332
Hunterdon County	07 12	130 783	505 859	270 757	118 584	69 531	17 576	29 411
Mercer County	04 12	367 605	4 027 425	1 110 280	673 962	1 760 944	289 463	192 776
Middlesex County	06 07 12 13	786 971	4 173 054	1 556 014	1 044 861	817 676	470 330	284 173
Monmouth County	04 06 12	635 285	5 627 857	1 622 900	908 597	549 412	2 077 831	469 117
Morris County	11	493 160	2 535 890	1 083 746	508 565	241 076	430 127	272 376
Ocean County	03 04	562 335	3 922 120	2 038 022	1 124 668	289 468	257 973	211 989

See footnotes at end of table.

Table 15. **Federal Government Expenditure by State and County Area: Fiscal Year 2006**—Con.

[Thousand dollars]

State and county area	Congressional district	United States resident population[1]	Federal government expenditure					
			Total	Retirement and disability	Other direct payments	Grants	Procurement	Salaries and wages
New Jersey—Con.								
Passaic County	05 08 09 11	497 093	2 975 902	995 454	739 292	688 512	457 903	94 741
Salem County	02	66 595	413 471	182 195	128 349	76 507	10 193	16 228
Somerset County	06 07 11 12	324 186	1 309 795	645 586	266 107	160 086	116 501	121 516
Sussex County	05 11	153 384	600 051	320 283	146 321	80 805	24 790	27 852
Union County	06 07 10 13	531 088	3 016 624	1 187 132	867 978	546 458	215 406	199 650
Warren County	05	110 919	621 543	275 645	170 942	71 839	80 995	22 122
State undistributed			3 619 112	1 165	3 016 740	600 832	–	374
New Mexico		**1 954 599**	**20 938 301**	**5 251 830**	**2 795 890**	**4 652 039**	**6 029 507**	**2 209 036**
Bernalillo County	01 02 03	615 099	7 566 691	1 757 032	674 443	995 935	3 043 953	1 095 328
Catron County	02	3 476	32 571	15 757	3 419	7 429	1 436	4 530
Chaves County	02	62 474	403 355	176 372	79 020	117 054	7 972	22 937
Cibola County	02	27 481	129 705	59 313	12 766	26 440	13 601	17 586
Colfax County	03	13 514	99 107	48 667	20 466	24 088	1 829	4 057
Curry County	03	45 513	462 712	127 638	77 214	81 499	32 172	144 189
De Baca County	02	1 991	18 780	7 865	4 875	4 993	235	812
Dona Ana County	02	193 888	1 532 132	476 035	199 693	291 332	404 945	160 127
Eddy County	02	51 815	566 048	143 712	75 668	106 450	194 747	45 470
Grant County	02	29 792	230 165	111 135	44 827	58 473	3 150	12 579
Guadalupe County	02	4 365	51 244	11 298	7 443	30 128	424	1 950
Harding County	03	718	9 514	2 619	2 853	2 612	645	785
Hidalgo County	02	5 087	39 359	13 864	8 795	9 428	769	6 503
Lea County	02	57 312	301 330	126 212	88 678	75 507	1 760	9 173
Lincoln County	02	21 223	132 221	70 813	20 129	30 781	4 469	6 029
Los Alamos County	03	19 022	2 035 365	35 237	12 814	13 956	1 951 812	21 547
Luna County	02	27 205	177 223	83 226	34 987	36 069	5 117	17 823
McKinley County	02 03	71 875	688 885	141 665	68 091	276 002	73 190	129 937
Mora County	03	5 151	57 603	17 270	5 749	31 800	512	2 272
Otero County	02	62 744	672 353	214 446	56 230	64 776	109 474	227 426
Quay County	03	9 155	91 856	35 199	26 977	26 386	528	2 765
Rio Arriba County	03	40 949	331 132	100 963	49 456	156 975	4 428	19 309
Roosevelt County	03	18 291	139 673	40 541	54 834	37 877	2 582	3 839
Sandoval County	01 03	113 772	503 540	257 145	74 291	122 181	23 847	26 076
San Juan County	03	126 473	680 658	250 424	136 861	184 880	25 675	82 816
San Miguel County	03	29 325	315 116	84 069	43 888	137 431	40 653	9 074
Santa Fe County	01 03	142 407	1 146 418	396 828	114 533	493 733	58 544	82 780
Sierra County	02	12 669	134 413	62 895	27 349	33 414	4 639	6 116
Socorro County	02	18 240	150 385	44 995	21 699	66 014	5 617	12 059
Taos County	03	31 832	230 947	89 524	30 158	89 614	4 585	17 066
Torrance County	01	17 551	88 041	40 913	14 072	28 850	640	3 566
Union County	03	3 801	40 479	12 958	12 353	10 542	1 445	3 181
Valencia County	01 02	70 389	363 433	194 636	73 032	82 371	4 109	9 284
State undistributed			1 515 850	563	618 223	897 021	–	43
New York		**19 306 183**	**152 933 883**	**45 301 926**	**40 674 226**	**45 276 093**	**11 871 812**	**9 809 826**
Albany County	21	297 556	5 767 133	1 398 971	663 168	3 203 662	155 829	345 504
Allegany County	29	50 267	293 469	130 584	71 361	79 028	3 450	9 047
Broome County	22 24	196 269	1 433 155	605 134	339 393	292 640	142 861	53 127
Cattaraugus County	29	81 534	757 626	236 493	170 447	264 670	54 809	31 207
Cayuga County	24 25	81 243	475 141	208 321	120 606	115 551	18 154	12 508
Chautauqua County	27	135 357	958 052	417 623	215 507	235 117	58 992	30 812
Chemung County	29	88 641	641 980	275 123	138 869	178 388	24 160	25 440
Chenango County	24	51 787	315 007	150 055	65 793	81 286	8 771	9 103
Clinton County	23	82 166	548 856	222 808	97 865	125 916	60 176	42 090
Columbia County	20	62 955	426 151	182 860	97 895	113 985	17 869	13 541
Cortland County	24	48 483	279 004	115 470	57 136	90 636	6 419	9 344
Delaware County	20 22	46 977	465 497	142 446	86 919	83 868	135 657	16 606
Dutchess County	19 20 22	295 146	1 546 661	719 304	343 930	374 988	22 741	85 698
Erie County	26 27 28	921 390	7 086 702	2 834 838	1 620 375	1 704 808	357 403	569 279
Essex County	20 23	38 649	292 616	124 198	57 806	70 819	17 449	22 345
Franklin County	23	50 968	325 663	131 354	68 719	108 782	3 210	13 599
Fulton County	21 23	55 435	312 573	148 503	75 885	75 374	4 227	8 584
Genesee County	26	58 830	415 453	171 724	95 157	85 576	31 559	31 436
Greene County	20	49 822	299 571	146 769	68 094	63 725	12 497	8 486
Hamilton County	23	5 162	42 132	19 956	8 968	11 313	403	1 492
Herkimer County	24	63 332	407 635	175 965	105 333	95 924	21 286	9 127
Jefferson County	23	114 264	1 708 642	290 410	126 333	177 244	242 677	871 977
Lewis County	23	26 685	175 268	72 476	31 070	48 003	18 611	5 108
Livingston County	26	64 173	322 253	155 098	79 279	72 568	3 564	11 744
Madison County	23	70 197	364 582	180 206	77 798	86 955	7 679	11 943
Monroe County	25 26 28 29	730 807	5 914 019	1 865 980	1 263 181	1 297 428	1 233 314	254 116
Montgomery County	21	49 112	361 452	160 774	104 817	81 028	6 445	8 387
Nassau County	02 03 04 05	1 325 662	9 320 903	3 622 683	2 585 104	1 293 196	1 261 486	558 434
New York City Area	08 12 14 15	8 214 426	64 319 515	15 087 350	17 629 029	25 412 722	2 196 885	3 993 530
Niagara County	26 28	216 130	1 470 447	669 597	354 373	313 724	60 377	72 377
Oneida County	23 24	233 954	1 865 806	754 224	413 475	432 169	123 348	142 589
Onondaga County	25	456 777	3 904 607	1 241 499	650 995	697 087	1 034 278	280 748
Ontario County	24 29	104 353	641 264	296 506	132 545	99 581	54 761	57 872
Orange County	19 22	376 392	2 295 018	810 062	420 346	418 615	247 949	398 045
Orleans County	26 28	43 213	230 107	107 980	56 246	52 654	6 691	6 537
Oswego County	23	123 077	646 438	324 673	135 871	155 124	9 967	20 802
Otsego County	20 24	62 583	389 117	176 132	89 895	96 871	13 978	12 243
Putnam County	19	100 603	399 365	204 912	100 769	71 161	7 827	14 695
Rensselaer County	20 21	155 292	1 314 753	415 492	231 109	603 331	19 842	44 980
Rockland County	17 18 19	294 965	1 718 019	689 164	447 271	390 450	138 217	52 917
St. Lawrence County	23	111 284	745 426	317 178	152 587	210 219	24 161	41 280
Saratoga County	20 21	215 473	976 122	524 721	183 910	160 783	18 606	88 101
Schenectady County	21	150 440	1 998 187	469 555	241 889	238 805	978 239	69 699
Schoharie County	21	32 196	189 087	86 398	41 815	53 035	1 617	6 222
Schuyler County	29	19 415	110 250	54 687	21 948	28 524	1 094	3 997

See footnotes at end of table.

Table 15. **Federal Government Expenditure by State and County Area: Fiscal Year 2006**—Con.

[Thousand dollars]

State and county area	Congressional district	United States resident population[1]	Federal government expenditure					
			Total	Retirement and disability	Other direct payments	Grants	Procurement	Salaries and wages
New York—Con.								
Seneca County	24	34 724	195 071	97 358	44 439	39 342	6 816	7 116
Steuben County	29	98 236	712 775	304 656	145 129	186 355	21 264	55 371
Suffolk County	01 02 03	1 469 715	9 515 187	3 685 577	2 053 724	1 683 558	1 250 522	841 806
Sullivan County	22	76 588	594 711	214 649	144 755	199 549	19 486	16 273
Tioga County	22 24	51 285	1 542 500	127 109	57 521	45 142	1 299 705	13 023
Tompkins County	22 24	100 407	682 239	183 633	95 604	356 277	22 706	24 018
Ulster County	22	182 742	1 018 657	461 033	228 536	264 487	27 067	37 534
Warren County	20	66 087	413 556	205 483	84 419	98 740	6 043	18 872
Washington County	20	63 368	351 606	166 760	75 673	95 375	4 263	9 535
Wayne County	25	92 889	549 559	252 832	119 264	124 016	38 582	14 865
Westchester County	17 18 19	949 355	5 915 779	2 287 073	1 691 173	1 276 636	280 261	380 636
Wyoming County	26	42 613	228 543	101 842	53 471	41 778	24 139	7 313
Yates County	29	24 732	144 915	76 217	35 778	26 102	1 422	5 395
State undistributed			6 598 062	1 445	5 703 860	891 404	–	1 352
North Carolina		**8 856 505**	**62 010 856**	**22 956 727**	**13 294 639**	**13 008 524**	**4 669 103**	**8 081 863**
Alamance County	06 13	142 661	749 778	373 182	210 537	129 519	18 180	18 360
Alexander County	05	36 177	147 910	82 829	34 498	25 449	1 504	3 630
Alleghany County	05	10 912	87 839	37 338	17 642	22 834	7 029	2 996
Anson County	08	25 472	185 206	70 152	48 728	53 708	8 572	4 046
Ashe County	05	25 499	186 921	78 423	35 941	63 008	3 789	5 761
Avery County	10	17 674	120 053	54 668	30 265	29 699	2 073	3 348
Beaufort County	01 03	46 355	366 714	166 464	88 103	99 064	4 791	8 292
Bertie County	01	19 094	181 015	65 935	52 385	66 579	–9 324	5 439
Bladen County	07	32 921	248 795	97 274	64 755	74 930	5 423	6 413
Brunswick County	07	94 945	630 113	372 942	103 356	75 804	57 751	20 260
Buncombe County	11	222 174	1 526 933	693 840	299 258	257 868	89 450	186 517
Burke County	10	90 054	475 845	227 637	104 388	91 432	42 537	9 852
Cabarrus County	08 12	156 395	689 381	372 785	168 789	113 130	7 783	26 895
Caldwell County	10	79 841	406 087	210 000	96 558	82 792	5 916	10 821
Camden County	03	9 271	57 695	32 991	12 620	8 607	385	3 094
Carteret County	03	63 584	456 911	267 911	88 130	54 219	12 920	33 733
Caswell County	13	23 546	145 012	58 885	35 535	46 749	880	2 962
Catawba County	10	153 784	700 461	387 838	147 225	109 889	15 273	40 236
Chatham County	02 04	60 052	237 533	127 535	56 228	42 731	2 524	8 515
Cherokee County	11	26 309	240 083	102 386	37 986	66 091	25 369	8 251
Chowan County	01	14 695	124 789	54 359	29 047	30 908	1 381	9 094
Clay County	11	10 008	73 328	39 507	13 655	17 478	1 034	1 655
Cleveland County	10	98 373	590 665	293 053	130 718	132 675	15 181	19 039
Columbus County	07	54 637	473 621	180 365	140 595	140 151	3 415	9 096
Craven County	01 03	94 875	1 417 106	388 798	134 270	126 532	242 086	525 420
Cumberland County	02 07 08	299 060	5 159 113	1 045 386	296 429	349 461	848 627	2 619 209
Currituck County	03	23 770	122 754	72 972	21 469	14 360	10 991	2 962
Dare County	03	33 935	181 214	104 566	28 852	18 317	12 899	16 580
Davidson County	06 12	156 236	648 704	346 467	162 042	113 138	7 424	19 633
Davie County	05	40 035	184 194	105 168	39 214	32 255	2 490	5 068
Duplin County	03 07	52 790	337 931	129 334	100 428	96 693	1 625	9 851
Durham County	04	246 896	2 558 714	506 067	271 137	1 010 291	432 447	338 771
Edgecombe County	01	53 964	414 560	115 620	138 867	114 432	8 639	37 002
Forsyth County	05 12	332 355	1 887 848	866 051	405 075	463 597	57 157	95 968
Franklin County	02	55 886	268 997	114 903	72 600	72 844	1 665	6 985
Gaston County	09 10	199 397	1 010 477	519 675	256 210	187 730	8 859	38 002
Gates County	01	11 527	76 369	35 218	19 977	18 766	495	1 914
Graham County	11	7 995	61 814	26 077	12 318	16 426	4 644	2 349
Granville County	01 13	54 473	379 787	120 339	64 901	62 542	58 939	73 066
Greene County	01	20 157	110 379	39 412	41 410	26 367	799	2 392
Guilford County	06 12 13	451 905	2 641 536	1 123 704	546 402	513 156	136 602	321 672
Halifax County	01	55 521	502 095	197 554	130 050	160 891	3 010	10 590
Harnett County	02	106 283	565 252	231 640	123 828	111 606	88 729	9 448
Haywood County	11	56 447	429 953	203 727	80 892	78 780	56 551	10 002
Henderson County	11	99 033	651 708	384 478	149 054	84 666	17 961	15 550
Hertford County	01	23 581	217 039	70 808	49 002	56 015	35 332	5 882
Hoke County	08	42 303	165 133	79 651	32 615	40 480	8 037	4 351
Hyde County	03	5 341	54 829	14 775	18 967	17 604	1 030	2 452
Iredell County	05 10	146 206	639 053	345 336	159 208	106 250	8 553	19 705
Jackson County	11	35 562	211 435	89 665	43 985	49 279	24 224	4 282
Johnston County	02	152 143	652 099	285 188	167 000	176 985	6 745	16 180
Jones County	01 03	10 204	93 430	38 146	30 581	22 513	783	1 407
Lee County	02	56 908	328 228	172 872	77 678	63 136	3 402	11 139
Lenoir County	01 03	57 662	543 460	194 696	149 478	133 579	43 212	22 494
Lincoln County	10	71 894	302 665	164 593	63 704	60 788	4 557	9 024
McDowell County	11	43 414	237 768	129 898	46 632	53 203	2 338	5 697
Macon County	11	32 395	237 237	129 471	47 605	39 167	8 841	12 153
Madison County	11	20 355	155 176	57 988	32 854	56 373	4 816	3 145
Martin County	01	24 342	209 742	78 849	66 578	57 932	834	5 548
Mecklenburg County	08 09 12	827 445	3 804 797	1 454 954	619 704	622 540	687 003	420 596
Mitchell County	10	15 681	126 091	51 837	24 800	45 165	769	3 521
Montgomery County	08	27 638	170 004	68 136	40 003	36 408	21 900	3 557
Moore County	06	83 162	570 162	353 699	120 996	77 418	5 860	12 188
Nash County	01 02 03	92 312	565 631	296 811	118 136	135 183	9 232	6 269
New Hanover County	07	182 591	1 153 560	538 588	215 094	244 320	91 390	64 168
Northampton County	01	21 247	213 178	76 744	54 067	75 603	3 433	3 331
Onslow County	03	150 673	2 859 430	474 674	115 335	108 065	411 078	1 750 278
Orange County	04	120 100	914 178	240 328	112 513	502 406	31 654	27 277
Pamlico County	03	12 785	104 204	53 617	20 482	26 221	870	3 013
Pasquotank County	01	39 591	363 266	127 004	67 694	48 467	39 870	80 232
Pender County	07	48 630	252 928	139 779	52 547	51 287	2 569	6 747
Perquimans County	01	12 337	100 570	53 403	24 550	20 071	510	2 036
Person County	13	37 341	208 093	87 077	56 253	55 834	5 090	3 839
Pitt County	01 03	145 619	824 678	328 097	210 297	214 923	44 779	26 583
Polk County	11	19 226	124 278	76 570	25 795	17 970	824	3 121

See footnotes at end of table.

Table 15. **Federal Government Expenditure by State and County Area: Fiscal Year 2006**—Con.

[Thousand dollars]

State and county area	Congressional district	United States resident population[1]	Federal government expenditure					
			Total	Retirement and disability	Other direct payments	Grants	Procurement	Salaries and wages
North Carolina—Con.								
Randolph County	06	140 410	567 129	290 167	128 077	92 308	36 419	20 158
Richmond County	08	46 555	337 237	158 967	82 877	83 497	3 709	8 186
Robeson County	07	129 021	898 125	331 896	222 382	313 763	9 790	20 294
Rockingham County	05 13	93 063	590 980	275 364	149 410	127 894	26 266	12 046
Rowan County	06 12	136 254	869 407	364 023	165 475	160 770	79 176	99 963
Rutherford County	10 11	63 867	381 471	193 939	79 694	97 189	2 349	8 301
Sampson County	02 07	63 561	385 354	153 644	106 528	113 329	1 888	9 965
Scotland County	07 08	37 094	257 283	102 834	55 434	93 275	1 239	4 501
Stanly County	08	59 358	315 009	165 163	79 314	49 015	7 830	13 689
Stokes County	05	46 168	208 814	113 859	45 472	38 908	5 078	5 498
Surry County	05	72 687	445 633	214 485	116 386	99 992	3 124	11 645
Swain County	11	13 445	129 358	45 044	31 128	40 569	1 657	10 961
Transylvania County	11	29 780	210 133	127 556	43 867	26 236	4 001	8 472
Tyrrell County	03	4 187	32 656	10 433	10 727	10 137	22	1 336
Union County	08 09	175 272	468 670	257 008	90 446	76 833	25 391	18 992
Vance County	01 02	43 810	305 979	130 305	72 741	94 297	1 990	6 646
Wake County	02 04 13	786 522	4 953 761	1 527 569	705 082	1 829 874	502 165	389 071
Warren County	01	19 605	144 809	56 868	32 198	52 585	635	2 524
Washington County	01	13 227	107 635	44 411	30 366	27 824	3 152	1 881
Watauga County	05	42 700	197 892	87 432	47 065	51 129	1 478	10 788
Wayne County	01 03	113 847	1 064 500	356 872	177 473	195 558	102 154	232 444
Wilkes County	05	67 310	384 501	178 806	84 338	104 647	4 219	12 492
Wilson County	01 03	76 624	507 245	208 852	135 360	145 039	5 952	12 042
Yadkin County	05	38 056	206 656	100 431	53 558	46 522	1 295	4 849
Yancey County	11	18 421	129 144	59 762	25 097	39 078	2 115	3 093
State undistributed			2 795 940	2 332	2 517 625	274 912	–	1 071
North Dakota		**635 867**	**6 312 910**	**1 611 481**	**2 050 620**	**1 415 422**	**429 323**	**806 064**
Adams County	00	2 332	29 614	8 322	14 416	5 510	279	1 087
Barnes County	00	10 955	106 634	34 208	45 102	18 966	1 488	6 870
Benson County	00	6 997	109 530	15 802	37 118	33 239	16 754	6 617
Billings County	00	829	7 110	1 160	2 532	1 234	711	1 472
Bottineau County	00	6 650	81 284	21 489	41 732	12 258	801	5 004
Bowman County	00	2 991	31 824	9 340	14 043	6 993	274	1 173
Burke County	00	1 947	39 466	7 190	17 911	8 620	423	5 322
Burleigh County	00	75 384	684 014	197 033	120 044	277 077	14 541	75 319
Cass County	00	132 525	790 371	261 866	137 407	183 178	68 688	139 233
Cavalier County	00	4 099	74 092	14 160	51 078	6 011	388	2 455
Dickey County	00	5 398	69 519	14 653	43 135	9 155	459	2 117
Divide County	00	2 092	34 720	6 875	19 957	5 587	612	1 689
Dunn County	00	3 443	28 142	6 767	12 717	4 869	2 453	1 336
Eddy County	00	2 502	26 645	8 726	12 991	3 021	416	1 491
Emmons County	00	3 645	48 791	11 842	28 222	7 053	381	1 293
Foster County	00	3 583	42 881	10 710	16 631	10 999	2 584	1 958
Golden Valley County	00	1 691	18 603	5 872	8 676	3 293	168	594
Grand Forks County	00	65 435	587 466	120 663	101 068	117 572	87 711	160 452
Grant County	00	2 588	36 399	7 615	21 706	5 400	267	1 410
Griggs County	00	2 456	30 184	8 728	15 960	3 649	779	1 068
Hettinger County	00	2 564	39 875	9 122	21 504	7 520	231	1 498
Kidder County	00	2 453	34 405	6 939	17 888	7 651	494	1 432
La Moure County	00	4 262	64 836	13 976	35 462	12 252	542	2 602
Logan County	00	1 999	24 893	6 079	14 089	3 645	206	874
McHenry County	00	5 429	60 585	18 288	27 759	10 165	781	3 592
McIntosh County	00	2 956	37 611	10 888	19 855	5 279	262	1 327
McKenzie County	00	5 700	41 855	11 670	16 507	6 534	4 017	3 128
McLean County	00	8 543	113 512	29 790	39 823	25 891	12 352	5 657
Mercer County	00	8 234	46 545	19 748	16 150	7 536	564	2 547
Morton County	00	25 754	223 783	65 313	47 860	49 200	53 964	7 447
Mountrail County	00	6 442	92 425	18 450	34 056	32 489	1 230	6 200
Nelson County	00	3 289	54 453	14 518	29 765	7 938	432	1 800
Oliver County	00	1 808	14 544	3 505	6 530	4 209	43	257
Pembina County	00	7 906	127 332	23 936	57 466	12 444	18 298	15 187
Pierce County	00	4 221	44 258	12 587	21 796	8 025	224	1 626
Ramsey County	00	11 267	121 528	36 125	52 367	17 605	2 854	12 578
Ransom County	00	5 695	58 223	15 917	30 937	7 224	1 549	2 596
Renville County	00	2 425	34 732	8 313	19 958	4 950	226	1 286
Richland County	00	16 888	159 752	37 767	97 521	18 561	1 204	4 700
Rolette County	00	13 903	166 655	30 811	42 714	55 666	6 518	30 947
Sargent County	00	4 198	55 573	11 652	33 593	7 056	713	2 558
Sheridan County	00	1 408	21 763	4 797	11 497	4 830	112	527
Sioux County	00	4 282	77 806	6 623	23 066	36 935	2 758	8 425
Slope County	00	713	9 028	1 117	6 559	1 172	40	139
Stark County	00	22 167	155 442	56 773	44 535	42 738	1 749	9 647
Steele County	00	1 943	33 024	6 091	20 398	3 927	1 912	696
Stutsman County	00	20 761	176 285	59 324	60 434	39 065	4 196	13 266
Towner County	00	2 417	48 057	7 877	32 613	5 672	241	1 655
Traill County	00	8 178	75 111	23 614	37 466	10 046	1 166	2 819
Walsh County	00	11 362	108 358	34 162	51 255	17 277	1 082	4 581
Ward County	00	55 270	661 108	158 761	90 385	76 800	106 780	228 383
Wells County	00	4 432	54 557	16 857	26 875	8 643	431	1 752
Williams County	00	19 456	153 525	56 958	50 224	38 005	1 975	6 364
State undistributed			244 182	113	149 265	94 790	–	15
Ohio		**11 478 006**	**80 774 147**	**28 831 780**	**20 784 723**	**16 518 305**	**8 874 962**	**5 764 378**
Adams County	02	28 516	238 070	82 097	47 088	101 531	2 128	5 226
Allen County	04	105 788	792 620	447 895	167 343	134 028	12 766	30 588
Ashland County	05 16	54 727	230 810	124 793	58 631	36 793	2 712	7 880
Ashtabula County	14	102 703	655 902	289 412	185 512	104 542	59 552	16 882
Athens County	06 18	61 860	388 294	118 313	102 056	137 026	12 886	18 013

See footnotes at end of table.

Table 15. **Federal Government Expenditure by State and County Area: Fiscal Year 2006**—Con.

[Thousand dollars]

State and county area	Congressional district	United States resident population[1]	Federal government expenditure					
			Total	Retirement and disability	Other direct payments	Grants	Procurement	Salaries and wages
Ohio—Con.								
Auglaize County	04	47 060	221 880	101 176	76 205	30 733	3 439	10 327
Belmont County	06 18	68 771	491 691	219 869	139 112	111 035	8 119	13 558
Brown County	02	44 423	222 434	101 678	57 595	54 967	2 128	6 066
Butler County	01 08	354 992	2 083 712	749 525	354 194	299 539	634 650	45 804
Carroll County	18	29 189	122 289	60 481	27 904	29 593	1 073	3 239
Champaign County	04	39 921	222 042	94 642	57 801	37 051	26 774	5 773
Clark County	07	141 872	1 029 141	444 658	245 290	208 535	78 962	51 696
Clermont County	02	192 706	623 721	326 379	131 373	131 534	10 820	23 614
Clinton County	03	43 399	234 752	106 756	65 675	48 280	2 314	11 727
Columbiana County	06	110 542	690 826	320 200	185 570	131 644	15 417	37 995
Coshocton County	18	36 976	194 822	92 111	49 410	44 373	2 108	6 820
Crawford County	05	45 047	272 217	132 820	86 864	44 397	3 087	5 049
Cuyahoga County	10 11 13 14	1 314 241	11 227 793	3 617 556	3 062 591	2 546 356	887 577	1 113 714
Darke County	08	52 780	276 755	129 939	83 887	49 785	3 602	9 542
Defiance County	05	39 091	212 128	102 137	57 283	42 177	3 345	7 186
Delaware County	12	156 697	683 752	203 623	71 658	368 842	10 129	29 499
Erie County	09	78 116	481 725	234 391	129 453	83 660	17 709	16 511
Fairfield County	07	140 591	546 390	302 937	136 504	83 136	4 659	19 154
Fayette County	07	28 305	164 305	69 212	49 176	41 097	1 010	3 811
Franklin County	07 12 15	1 095 662	8 643 274	2 420 358	1 425 570	2 597 757	1 337 900	861 690
Fulton County	05	42 900	206 353	102 565	69 326	22 936	4 652	6 873
Gallia County	06	31 313	229 138	92 162	56 831	72 666	1 730	5 750
Geauga County	14	95 676	296 610	176 323	67 494	37 023	6 091	9 678
Greene County	07	152 298	2 593 893	374 898	136 708	122 656	905 213	1 054 417
Guernsey County	18	40 876	258 272	114 980	63 832	68 085	3 610	7 765
Hamilton County	01 02	822 596	8 516 226	2 101 037	1 604 659	1 485 572	2 628 183	696 775
Hancock County	04	73 824	341 119	142 211	84 517	97 728	4 728	11 935
Hardin County	04	31 966	146 450	46 700	58 606	27 615	7 802	5 728
Harrison County	18	15 799	111 756	51 774	29 959	24 072	1 580	4 370
Henry County	05	29 520	149 483	70 222	48 187	24 424	1 424	5 227
Highland County	03	42 833	238 975	103 512	67 141	59 451	2 177	6 694
Hocking County	18	28 973	146 026	69 572	36 811	34 776	1 064	3 803
Holmes County	18	41 574	92 538	45 863	19 538	20 469	1 902	4 766
Huron County	05	60 313	323 450	169 588	87 979	51 179	2 810	11 894
Jackson County	18	33 543	216 343	87 522	43 043	79 195	2 171	4 412
Jefferson County	06	70 125	623 096	290 274	177 631	120 653	18 063	16 474
Knox County	12 18	58 561	287 839	139 244	77 253	61 502	2 032	7 809
Lake County	14	232 892	1 149 050	597 278	311 674	141 611	62 595	35 892
Lawrence County	06	63 179	503 097	217 200	103 569	170 247	3 066	9 016
Licking County	12 18	156 287	846 785	375 535	163 622	130 727	141 055	35 847
Logan County	04	46 189	252 556	113 831	75 407	44 810	6 527	11 982
Lorain County	09 13	301 993	1 554 658	718 606	403 466	272 423	29 981	130 182
Lucas County	05 09	445 281	2 893 547	1 084 951	855 429	740 193	48 317	164 657
Madison County	15	41 496	231 170	93 601	62 603	52 082	17 300	5 584
Mahoning County	06 17	251 026	1 854 613	779 307	545 397	413 449	25 326	91 135
Marion County	04	65 583	372 937	173 442	107 579	74 895	5 643	11 379
Medina County	13 16	169 353	627 395	349 959	142 011	76 330	31 758	27 336
Meigs County	06	23 092	186 635	65 384	35 682	66 463	14 853	4 252
Mercer County	05 08	41 303	131 747	30 665	64 017	27 383	2 959	6 723
Miami County	08	101 914	557 441	266 942	127 203	77 005	70 594	15 697
Monroe County	06	14 606	108 345	43 726	23 263	35 733	2 298	3 324
Montgomery County	03 08	542 237	4 604 517	1 737 076	905 979	824 959	830 046	306 456
Morgan County	18	14 821	89 538	37 630	19 673	23 908	1 070	7 256
Morrow County	04	34 529	118 380	59 761	30 156	23 399	1 062	4 002
Muskingum County	18	86 125	517 434	242 151	122 391	121 046	11 345	20 501
Noble County	06	14 165	72 457	25 350	13 505	25 840	5 747	2 015
Ottawa County	09	41 331	249 871	131 072	69 148	26 110	8 342	15 199
Paulding County	05	19 432	89 216	32 645	33 290	16 863	3 217	3 201
Perry County	07	35 313	198 678	90 985	49 899	49 564	3 051	5 180
Pickaway County	07	53 606	268 511	118 299	70 800	71 205	2 006	6 202
Pike County	02	28 269	388 290	73 444	37 481	66 103	206 447	4 815
Portage County	14 17	155 012	679 805	317 014	190 626	119 500	31 039	21 627
Preble County	08	42 491	201 088	103 089	60 301	29 484	1 590	6 625
Putnam County	05	34 744	124 846	46 102	48 678	21 983	2 827	5 255
Richland County	04	127 010	740 711	352 830	181 415	144 151	13 489	48 827
Ross County	07 18	75 556	527 419	211 063	95 703	124 959	19 351	76 343
Sandusky County	05	61 625	314 150	139 190	93 690	59 617	13 507	8 145
Scioto County	02 06	76 441	638 866	253 576	158 407	208 749	3 696	14 438
Seneca County	05	57 255	327 340	160 842	102 647	47 913	4 752	11 186
Shelby County	04	48 884	194 787	92 519	61 796	31 714	2 305	6 453
Stark County	16	380 575	2 200 952	1 082 161	582 514	391 575	53 472	91 230
Summit County	13 14 17	545 931	3 442 846	1 320 730	940 013	699 360	327 828	154 916
Trumbull County	14 17	217 362	1 331 483	662 003	407 200	204 865	19 828	37 586
Tuscarawas County	18	91 766	469 142	241 237	110 469	93 438	8 325	15 675
Union County	15	46 702	143 174	66 602	42 367	27 280	1 636	5 289
Van Wert County	05	29 303	127 951	58 026	45 255	18 544	1 707	4 419
Vinton County	18	13 519	75 103	31 818	14 876	25 995	523	1 890
Warren County	02 03	201 871	591 854	338 256	112 351	86 067	22 147	33 033
Washington County	06	61 867	409 611	187 450	96 427	102 817	8 728	14 190
Wayne County	16	113 950	538 791	259 009	120 618	91 792	49 927	17 445
Williams County	05	38 719	187 153	94 891	59 312	21 382	5 061	6 507
Wood County	05	124 183	516 584	225 660	170 413	88 557	7 343	24 611
Wyandot County	04 05	22 553	123 193	56 373	40 685	20 896	1 178	4 062
State undistributed			3 271 514	1 091	2 892 460	376 906	–	1 057
Oklahoma		**3 579 212**	**29 077 325**	**10 183 884**	**6 717 057**	**5 597 727**	**2 875 659**	**3 702 997**
Adair County	02	22 317	191 321	54 515	33 338	78 407	22 023	3 039
Alfalfa County	03	5 673	59 292	18 344	24 285	5 805	8 151	2 708
Atoka County	02	14 340	100 124	35 777	23 946	34 188	1 943	4 269
Beaver County	03	5 336	38 598	13 372	18 848	4 192	430	1 755
Beckham County	03	19 271	132 784	44 866	41 154	43 020	827	2 918

See footnotes at end of table.

Table 15. **Federal Government Expenditure by State and County Area: Fiscal Year 2006**—Con.

[Thousand dollars]

State and county area	Congressional district	United States resident population[1]	Federal government expenditure					
			Total	Retirement and disability	Other direct payments	Grants	Procurement	Salaries and wages
Oklahoma—Con.								
Blaine County	03	12 734	86 943	30 707	29 531	21 674	1 627	3 404
Bryan County	02	38 395	336 134	118 012	79 411	90 409	28 172	20 131
Caddo County	03	30 063	277 231	92 696	72 658	72 266	12 445	27 166
Canadian County	03 04	101 335	460 337	236 141	78 742	66 176	15 018	64 260
Carter County	04	47 503	314 589	144 460	83 278	73 563	4 068	9 220
Cherokee County	02	44 910	359 833	114 024	72 056	119 194	22 327	32 233
Choctaw County	02	15 334	187 975	54 731	38 579	78 651	12 400	3 613
Cimarron County	03	2 807	46 280	8 299	24 708	11 687	464	1 122
Cleveland County	04	228 594	1 086 086	637 049	167 833	163 061	52 215	65 927
Coal County	02	5 634	50 510	18 409	12 147	18 301	226	1 427
Comanche County	04	109 181	1 745 720	416 425	126 972	122 071	314 763	765 489
Cotton County	04	6 491	55 764	19 867	22 237	10 773	739	2 148
Craig County	02	15 046	111 558	51 365	28 755	26 424	850	4 163
Creek County	01 03	69 146	340 849	183 118	80 192	64 940	3 486	9 113
Custer County	03	25 566	145 191	42 450	57 558	32 390	1 577	11 215
Delaware County	02	40 061	233 755	116 603	54 408	53 287	4 708	4 750
Dewey County	03	4 475	45 017	14 501	18 392	9 028	771	2 325
Ellis County	03	3 912	37 150	12 540	15 247	7 420	374	1 570
Garfield County	03	57 068	510 170	180 043	103 891	48 430	99 667	78 138
Garvin County	04	27 375	336 093	95 210	67 148	46 749	120 119	6 866
Grady County	04	50 490	252 336	123 694	60 710	56 675	1 863	9 393
Grant County	03	4 653	50 815	15 651	27 314	5 125	654	2 072
Greer County	03	5 864	64 552	20 281	27 861	14 394	369	1 647
Harmon County	03	3 042	39 749	8 685	21 500	7 895	341	1 328
Harper County	03	3 348	30 308	10 920	13 461	4 146	347	1 433
Haskell County	02	12 155	106 583	45 305	24 771	32 488	861	3 158
Hughes County	02	13 893	119 272	46 945	33 837	35 137	691	2 662
Jackson County	03	26 042	381 154	90 986	71 957	38 984	56 296	122 931
Jefferson County	04	6 385	60 665	22 900	17 825	16 801	904	2 235
Johnston County	02	10 436	89 684	32 741	22 608	29 581	1 249	3 505
Kay County	03	45 889	323 414	150 025	88 639	63 935	11 328	9 487
Kingfisher County	03	14 316	145 383	36 754	27 629	7 673	68 750	4 577
Kiowa County	03	9 778	115 493	35 642	44 612	30 312	775	4 152
Latimer County	02	10 562	73 482	29 734	24 076	17 735	393	1 544
Le Flore County	02	50 079	369 783	157 364	91 000	104 495	4 999	11 925
Lincoln County	03	32 645	196 140	106 263	41 974	39 406	1 712	6 785
Logan County	03	36 971	180 235	79 978	50 718	36 501	7 424	5 614
Love County	04	9 162	58 496	26 613	15 659	14 010	707	1 507
McClain County	04	31 038	154 363	85 625	35 328	25 925	1 776	5 709
McCurtain County	02	34 018	309 270	97 879	76 379	124 489	1 904	8 619
McIntosh County	02	19 899	173 741	88 019	41 260	40 150	1 457	2 855
Major County	03	7 329	51 864	21 668	18 063	8 681	1 051	2 401
Marshall County	04	14 558	97 360	49 826	26 602	18 441	435	2 056
Mayes County	02	39 774	224 866	117 136	55 325	42 976	4 115	5 313
Murray County	04	12 945	99 772	41 744	23 250	29 243	1 003	4 532
Muskogee County	02	71 018	667 963	257 075	154 037	138 835	26 981	91 036
Noble County	03	11 152	74 251	32 070	23 616	14 615	567	3 382
Nowata County	02	10 785	69 905	33 687	17 189	14 595	2 033	2 400
Okfuskee County	02	11 370	101 373	41 578	24 948	31 138	584	3 125
Oklahoma County	04 05	691 266	7 425 970	1 971 953	988 096	1 297 471	1 422 457	1 745 993
Okmulgee County	02	39 670	310 038	122 095	85 783	91 782	1 854	8 524
Osage County	03	45 549	197 923	75 038	42 001	36 194	6 563	38 127
Ottawa County	02	33 026	289 409	115 479	77 809	52 731	35 033	8 357
Pawnee County	03	16 844	116 566	51 059	27 918	26 660	2 669	8 259
Payne County	03	73 818	474 384	153 539	101 768	156 561	35 970	26 545
Pittsburg County	02	45 002	407 122	162 683	76 713	82 349	30 491	54 886
Pontotoc County	04	35 350	312 125	114 125	77 184	84 574	17 240	19 002
Pottawatomie County	05	68 638	474 135	220 390	92 239	141 005	7 256	13 246
Pushmataha County	02	11 641	107 176	42 250	27 950	32 981	1 558	2 436
Roger Mills County	03	3 293	28 758	9 251	11 116	4 938	977	2 475
Rogers County	01 02	82 435	367 601	186 155	65 685	78 721	10 965	26 076
Seminole County	05	24 650	222 294	82 861	58 196	68 623	4 010	8 603
Sequoyah County	02	41 356	286 404	126 327	58 322	85 415	6 885	9 454
Stephens County	04	43 243	302 620	145 669	73 841	71 355	4 199	7 556
Texas County	03	20 238	120 815	32 216	61 341	22 325	728	4 205
Tillman County	04	8 482	95 464	26 580	45 393	20 744	546	2 201
Tulsa County	01	577 795	3 492 001	1 504 861	808 795	596 304	343 827	238 213
Wagoner County	01	66 313	210 891	106 556	51 238	46 689	1 231	5 177
Washington County	01	49 241	275 799	167 568	72 991	29 674	3 083	2 482
Washita County	03	11 583	91 562	33 842	37 071	12 107	5 480	3 063
Woods County	03	8 385	71 228	24 739	30 520	12 548	579	2 843
Woodward County	03	19 231	111 477	47 621	30 848	25 441	1 100	6 467
State undistributed			1 313 987	716	1 136 774	174 047	–	2 450
Oregon		**3 700 758**	**23 585 998**	**9 541 567**	**5 250 410**	**5 454 868**	**1 332 094**	**2 007 059**
Baker County	02	16 243	132 533	63 196	23 240	29 793	2 726	13 578
Benton County	04 05	79 061	482 402	166 864	73 441	164 666	33 987	43 445
Clackamas County	03 05	374 230	1 685 956	851 630	303 932	325 063	77 535	127 795
Clatsop County	01	37 315	306 214	121 838	51 109	46 742	52 858	33 668
Columbia County	01	49 163	233 558	122 778	48 890	46 388	9 387	6 115
Coos County	04	64 820	504 245	259 234	105 957	86 993	17 068	34 994
Crook County	02	22 941	136 839	69 876	23 997	21 602	4 103	17 260
Curry County	04	22 358	187 925	111 058	43 848	22 837	3 052	7 131
Deschutes County	02	149 140	681 477	402 670	110 373	84 037	29 116	55 280
Douglas County	04	105 117	827 497	423 283	146 972	116 983	63 591	76 668
Gilliam County	02	1 775	17 488	6 649	8 846	987	562	444
Grant County	02	7 250	68 486	27 194	11 358	8 279	10 247	11 407
Harney County	02	6 888	59 947	24 416	8 847	8 075	6 887	11 723
Hood River County	02	21 533	110 411	47 282	18 985	23 063	13 951	7 130
Jackson County	02	197 071	1 230 815	621 877	222 774	229 679	58 919	97 566

See footnotes at end of table.

Table 15. **Federal Government Expenditure by State and County Area: Fiscal Year 2006**—Con.

[Thousand dollars]

State and county area	Congressional district	United States resident population[1]	Federal government expenditure					
			Total	Retirement and disability	Other direct payments	Grants	Procurement	Salaries and wages
Oregon—Con.								
Jefferson County	02	20 352	104 686	52 686	20 033	22 163	1 499	8 305
Josephine County	02 04	81 688	561 030	318 482	124 485	85 211	12 530	20 322
Klamath County	02	66 438	475 299	223 371	96 575	72 112	19 040	64 200
Lake County	02	7 473	72 695	30 045	10 625	6 488	11 759	13 778
Lane County	04	337 870	2 023 500	947 708	414 944	482 530	55 121	123 196
Lincoln County	05	46 199	386 235	180 173	73 610	104 115	9 348	18 990
Linn County	04	111 489	645 474	337 362	134 185	130 772	13 630	29 524
Malheur County	02	31 247	175 736	75 129	43 812	39 056	4 997	12 742
Marion County	05	311 304	2 209 045	871 186	332 413	855 002	34 977	115 467
Morrow County	02	11 753	66 619	24 498	24 860	7 845	5 694	3 722
Multnomah County	01 03 05	681 454	5 350 600	1 652 163	976 021	1 375 364	521 086	825 966
Polk County	05	73 296	368 588	129 225	79 609	146 224	4 909	8 621
Sherman County	02	1 699	25 632	6 729	11 521	2 407	1 049	3 926
Tillamook County	05	25 380	181 015	97 332	42 818	28 008	3 352	9 504
Umatilla County	02	72 928	585 701	183 004	116 972	89 592	150 435	45 697
Union County	02	24 345	170 337	76 294	41 884	29 200	7 539	15 421
Wallowa County	02	6 875	57 823	27 842	13 814	10 651	885	4 631
Wasco County	02	23 712	174 563	80 361	38 990	30 799	6 969	17 443
Washington County	01	514 269	1 508 600	690 416	333 981	344 564	55 905	83 734
Wheeler County	02	1 404	11 225	5 667	3 095	1 790	248	424
Yamhill County	01	94 678	451 596	209 316	99 924	78 484	27 132	36 739
State undistributed			1 314 207	2 732	1 013 670	297 302	–	503
Pennsylvania		**12 440 621**	**103 264 745**	**36 416 259**	**28 899 383**	**20 196 551**	**10 848 651**	**6 903 900**
Adams County	19	101 105	586 905	270 630	100 058	94 434	62 483	59 300
Allegheny County	04 12 14 18	1 223 411	13 966 110	3 923 134	3 338 631	2 850 623	2 786 130	1 067 592
Armstrong County	03 12	70 096	542 558	252 312	165 025	97 872	12 139	15 211
Beaver County	04 18	175 736	1 340 874	620 208	389 361	229 083	76 094	26 129
Bedford County	09	49 927	332 409	154 294	82 499	81 081	4 089	10 447
Berks County	06 15 16 17	401 149	2 008 762	1 012 068	543 996	299 953	69 257	83 487
Blair County	09	126 494	965 446	446 832	242 660	199 529	22 038	54 387
Bradford County	10	62 471	389 906	185 699	86 444	90 920	11 739	15 104
Bucks County	08	623 205	3 102 084	1 568 047	828 773	324 462	277 887	102 915
Butler County	03 04	182 901	1 209 523	507 027	295 716	164 994	141 875	99 912
Cambria County	09 12	146 967	1 460 004	552 913	367 068	215 663	206 786	117 573
Cameron County	05	5 489	43 085	18 590	11 476	11 405	280	1 333
Carbon County	11	62 567	423 628	210 772	123 745	49 802	30 453	8 855
Centre County	05 10	140 953	984 096	278 816	179 225	316 235	171 180	38 640
Chester County	06 07 16	482 112	2 485 840	1 047 877	491 609	299 907	443 394	203 054
Clarion County	05	40 385	283 773	121 320	92 904	54 165	4 974	10 410
Clearfield County	05 09	82 442	539 641	251 445	154 292	103 246	10 289	20 370
Clinton County	05	37 232	248 552	104 512	68 454	46 855	18 876	9 856
Columbia County	11	65 014	388 004	185 617	123 573	61 962	4 402	12 450
Crawford County	03 05	89 389	545 712	274 945	152 393	93 244	6 583	18 546
Cumberland County	09 19	226 117	1 654 408	752 229	263 884	138 032	189 740	310 523
Dauphin County	17	254 176	4 099 796	1 134 862	687 730	1 868 595	195 949	212 660
Delaware County	01 07	555 996	4 517 897	1 514 044	1 141 011	510 990	1 191 562	160 291
Elk County	05	33 179	210 021	105 614	60 409	35 332	2 075	6 591
Erie County	03	279 811	1 775 122	771 182	450 506	328 749	110 014	114 671
Fayette County	09 12	145 760	1 344 330	530 250	401 902	329 861	48 911	33 406
Forest County	05	6 506	56 217	23 717	13 692	12 901	2 473	3 434
Franklin County	09 19	139 991	1 044 412	465 876	159 253	114 941	225 243	79 100
Fulton County	09	14 783	135 032	44 669	19 423	24 428	44 206	2 307
Greene County	12	40 432	362 383	127 673	92 208	90 234	42 591	9 676
Huntingdon County	09	45 771	274 086	127 502	70 059	63 079	5 005	8 440
Indiana County	09 12	88 234	618 492	252 292	185 277	151 718	5 413	23 793
Jefferson County	05	45 725	323 100	149 824	90 716	67 536	2 202	12 822
Juniata County	05 09	23 512	119 680	60 482	31 920	21 392	990	4 896
Lackawanna County	10 11	209 728	1 905 817	687 167	522 830	285 438	343 780	66 601
Lancaster County	16	494 486	2 398 362	1 222 484	522 251	341 888	193 653	118 086
Lawrence County	04	91 795	733 440	336 554	231 695	120 884	15 178	29 130
Lebanon County	17	126 883	1 009 622	395 766	158 738	203 613	114 505	137 000
Lehigh County	06 08 15	335 544	1 755 961	779 165	523 233	305 561	69 827	78 176
Luzerne County	10 11	313 020	2 551 699	1 070 518	760 603	400 164	107 925	212 489
Lycoming County	05 10 11	117 668	753 961	345 807	195 403	134 811	34 995	42 946
McKean County	05	44 065	344 311	138 749	80 766	87 007	7 141	30 648
Mercer County	03 04	118 551	833 200	401 212	260 843	138 838	8 894	23 413
Mifflin County	05 09	46 057	340 988	140 903	83 763	102 108	5 345	8 869
Monroe County	11	165 685	1 137 148	403 369	177 062	77 507	359 202	120 008
Montgomery County	[2]	775 688	4 738 397	2 139 144	1 239 235	510 204	543 471	306 343
Montour County	10	17 934	112 875	53 963	36 101	18 775	1 060	2 976
Northampton County	15	291 306	1 773 320	892 294	514 194	238 655	30 526	97 651
Northumberland County	10	91 654	640 465	304 149	192 352	121 280	7 386	15 298
Perry County	09 17	45 087	229 511	123 253	55 406	41 528	2 422	6 901
Philadelphia County	01 02 08 13	1 448 394	16 779 720	3 946 937	4 404 719	5 162 084	1 234 076	2 031 904
Pike County	10	58 195	227 766	139 683	45 155	25 143	2 863	14 922
Potter County	05	17 568	119 494	56 817	26 724	30 243	1 687	4 022
Schuylkill County	17	147 405	1 054 495	491 473	340 191	156 699	18 421	47 710
Snyder County	10	38 226	187 576	94 080	48 673	33 287	5 067	6 470
Somerset County	09 12	78 508	578 565	246 084	158 981	105 840	49 774	17 885
Sullivan County	10	6 277	46 654	23 705	11 069	9 402	523	1 955
Susquehanna County	10	41 889	246 644	122 797	63 472	48 136	3 351	8 888
Tioga County	05 10	41 137	312 711	130 289	66 959	101 961	2 844	10 658
Union County	10	43 387	318 490	105 304	45 864	39 470	35 700	92 151
Venango County	03 05	55 488	392 991	186 905	110 962	82 100	3 122	9 903
Warren County	03 05	41 742	279 927	134 051	75 912	39 999	16 519	13 446
Washington County	12 18	206 432	1 565 719	712 742	502 724	256 095	40 267	53 890
Wayne County	10	50 929	372 960	203 161	82 345	42 662	12 843	31 949
Westmoreland County	04 09 12 18	366 440	2 628 983	1 182 433	850 437	452 580	68 393	75 141

See footnotes at end of table.

Table 15. **Federal Government Expenditure by State and County Area: Fiscal Year 2006**—Con.

[Thousand dollars]

State and county area	Congressional district	United States resident population[1]	Federal government expenditure					
			Total	Retirement and disability	Other direct payments	Grants	Procurement	Salaries and wages
Pennsylvania—Con.								
Wyoming County	10	28 093	162 287	82 183	43 480	29 548	1 355	5 721
York County	19	416 322	3 042 488	1 072 189	416 694	277 542	1 079 211	196 852
State undistributed			5 306 308	3 656	4 544 655	732 281	–	25 717
Rhode Island		**1 067 610**	**8 766 161**	**2 835 691**	**2 246 527**	**2 238 380**	**601 327**	**844 236**
Bristol County	01	52 256	300 223	142 702	79 199	62 855	5 135	10 332
Kent County	02	170 053	1 085 311	498 965	303 195	178 391	17 775	86 984
Newport County	01	82 144	1 298 474	285 953	122 425	111 563	406 090	372 443
Providence County	01 02	635 596	4 853 481	1 570 067	1 158 158	1 677 956	130 512	316 789
Washington County	02	127 561	754 786	337 957	161 421	156 558	41 815	57 035
State undistributed			473 886	46	422 129	51 057	–	653
South Carolina		**4 321 249**	**33 833 185**	**12 268 274**	**6 813 022**	**6 260 921**	**4 997 372**	**3 493 595**
Abbeville County	03	25 935	151 700	66 457	27 547	53 434	1 156	3 105
Aiken County	02 03	151 800	2 536 027	454 263	182 560	153 627	1 680 223	65 353
Allendale County	02	10 748	89 281	26 503	23 777	37 287	360	1 354
Anderson County	03	177 963	909 403	508 870	198 564	156 708	11 217	34 043
Bamberg County	06	15 678	124 940	41 889	39 155	40 513	552	2 831
Barnwell County	02	23 265	160 496	60 580	45 407	48 348	2 878	3 284
Beaufort County	02	142 045	1 323 084	520 159	133 204	86 261	71 138	512 322
Berkeley County	01 06	152 282	884 106	371 900	111 451	132 803	229 720	38 231
Calhoun County	02 06	15 026	78 764	33 102	21 503	22 354	341	1 465
Charleston County	01 06	331 917	4 327 329	1 055 608	448 732	571 706	1 332 164	919 119
Cherokee County	05	53 886	274 133	136 151	62 102	65 048	3 074	7 757
Chester County	05	32 875	197 460	94 543	51 365	45 959	1 097	4 494
Chesterfield County	05	43 191	269 085	110 892	58 913	91 288	1 852	6 140
Clarendon County	06	33 339	245 920	101 684	59 305	77 133	1 211	6 586
Colleton County	06	39 467	280 322	125 343	70 157	74 910	2 155	7 757
Darlington County	05	67 551	410 482	179 767	105 406	113 446	2 455	9 408
Dillon County	05	30 984	219 466	77 809	64 224	70 795	1 347	5 291
Dorchester County	01 06	118 979	604 446	340 173	89 910	81 742	78 279	14 341
Edgefield County	03	25 261	142 215	48 466	26 789	31 804	10 066	25 090
Fairfield County	05	23 810	141 979	65 633	35 806	36 030	1 157	3 353
Florence County	05 06	131 297	889 563	369 349	219 044	235 146	21 097	44 927
Georgetown County	01 06	60 860	452 546	259 881	104 032	69 939	6 157	12 537
Greenville County	04	417 166	2 382 187	1 030 934	483 150	351 842	379 630	136 631
Greenwood County	03	68 213	401 214	207 451	86 295	93 039	2 415	12 014
Hampton County	02	21 268	180 148	65 586	37 623	47 170	7 507	22 262
Horry County	01	238 493	1 241 764	736 858	254 629	183 792	25 455	41 030
Jasper County	02	21 809	114 338	41 913	23 221	38 669	7 377	3 157
Kershaw County	05	57 490	499 451	184 634	231 857	71 184	3 006	8 770
Lancaster County	05	63 628	316 708	157 863	78 058	64 759	7 614	8 415
Laurens County	03 04	70 374	364 989	180 721	77 568	94 514	1 989	10 197
Lee County	05 06	20 559	135 078	47 871	39 862	44 343	583	2 420
Lexington County	02	240 160	1 171 452	601 805	176 272	274 383	70 556	48 436
McCormick County	03	10 226	81 222	42 201	11 678	17 639	5 460	4 244
Marion County	06	34 684	344 264	97 307	77 179	86 364	74 740	8 674
Marlboro County	05	29 152	237 271	78 913	57 406	71 156	8 245	21 553
Newberry County	05	37 762	237 291	115 423	50 509	58 022	2 348	10 988
Oconee County	03	70 567	398 683	239 176	84 026	61 362	3 305	10 814
Orangeburg County	02 06	90 845	681 665	265 054	171 193	207 772	19 469	18 178
Pickens County	03	114 446	587 382	308 340	110 530	124 537	17 955	26 019
Richland County	02 06	348 226	4 357 951	1 060 021	481 726	1 118 880	722 740	974 584
Saluda County	03	19 059	104 873	41 083	21 389	24 871	8 447	9 083
Spartanburg County	04	271 087	1 405 627	742 047	293 827	300 991	13 882	54 879
Sumter County	05 06	104 430	1 057 919	338 232	139 112	189 439	127 153	263 983
Union County	04	28 306	179 538	92 333	44 434	35 318	1 157	6 295
Williamsburg County	06	36 105	294 473	93 810	77 074	96 202	5 245	22 142
York County	05	199 035	813 400	448 944	170 720	138 267	21 398	34 071
State undistributed			1 531 550	732	1 354 727	170 124	–	5 967
South Dakota		**781 919**	**7 991 261**	**2 043 830**	**3 072 304**	**1 483 330**	**622 805**	**768 993**
Aurora County	00	2 905	33 835	7 654	17 484	7 211	262	1 225
Beadle County	00	15 643	162 026	53 859	53 078	26 109	4 600	24 380
Bennett County	00	3 543	32 494	7 095	11 868	7 691	4 428	1 411
Bon Homme County	00	7 281	53 455	18 643	25 260	6 832	648	2 072
Brookings County	00	28 195	163 398	53 196	52 879	39 594	7 604	10 125
Brown County	00	34 645	438 693	96 453	169 377	67 856	63 165	41 842
Brule County	00	5 167	47 057	13 272	22 218	8 723	636	2 208
Buffalo County	00	2 109	28 925	2 945	10 653	4 112	5 430	5 785
Butte County	00	9 374	62 558	27 753	12 871	17 645	825	3 465
Campbell County	00	1 494	35 123	7 171	18 181	8 882	201	688
Charles Mix County	00	9 224	104 235	23 253	39 480	28 977	3 566	8 958
Clark County	00	3 683	41 073	10 904	22 994	4 914	593	1 669
Clay County	00	12 867	93 468	22 942	34 923	30 627	1 255	3 720
Codington County	00	26 347	163 591	65 421	38 989	38 777	5 577	14 828
Corson County	00	4 288	57 627	12 643	22 337	18 048	846	3 753
Custer County	00	7 944	76 836	31 540	8 910	16 629	9 360	10 398
Davison County	00	19 035	121 070	48 625	42 814	21 098	1 383	7 150
Day County	00	5 778	77 460	18 998	31 788	22 014	789	3 871
Deuel County	00	4 301	42 033	11 776	19 402	8 676	454	1 724
Dewey County	00	6 112	95 147	11 530	20 095	24 889	20 852	17 782
Douglas County	00	3 168	31 707	9 332	16 562	2 329	1 999	1 485
Edmunds County	00	4 062	43 873	11 032	25 291	5 866	390	1 294
Fall River County	00	7 304	104 206	41 637	14 043	15 692	7 156	25 678
Faulk County	00	2 339	34 199	7 147	20 393	5 241	257	1 161
Grant County	00	7 278	59 153	21 330	25 834	8 146	676	3 167
Gregory County	00	4 268	42 261	14 869	16 858	7 024	1 285	2 225
Haakon County	00	1 864	25 662	5 821	13 065	5 470	441	865
Hamlin County	00	5 616	39 287	12 995	19 848	4 259	430	1 756
Hand County	00	3 323	44 324	8 895	26 091	4 169	3 942	1 227
Hanson County	00	3 690	34 137	16 186	14 881	2 012	224	834

See footnotes at end of table.

Table 15. **Federal Government Expenditure by State and County Area: Fiscal Year 2006**—Con.

[Thousand dollars]

State and county area	Congressional district	United States resident population[1]	Federal government expenditure					
			Total	Retirement and disability	Other direct payments	Grants	Procurement	Salaries and wages
South Dakota—Con.								
Harding County	00	1 205	14 867	2 586	8 177	2 037	591	1 476
Hughes County	00	16 946	307 264	57 978	44 698	179 152	9 177	16 260
Hutchinson County	00	7 426	73 604	22 461	38 446	8 964	710	3 023
Hyde County	00	1 551	17 650	3 842	12 155	1 292	56	305
Jackson County	00	2 900	27 425	5 841	12 092	4 100	1 442	3 951
Jerauld County	00	2 071	21 400	6 763	11 968	1 601	207	861
Jones County	00	1 067	21 877	2 896	7 772	10 683	93	432
Kingsbury County	00	5 464	56 549	19 108	30 501	3 426	728	2 785
Lake County	00	11 170	79 615	29 569	33 734	11 387	743	4 182
Lawrence County	00	22 685	130 753	70 611	27 184	19 155	4 045	9 757
Lincoln County	00	35 239	97 039	38 178	34 760	19 394	770	3 937
Lyman County	00	3 929	65 640	8 690	23 499	28 798	993	3 661
McCook County	00	5 851	49 966	14 553	25 734	6 533	494	2 653
McPherson County	00	2 565	24 633	6 051	14 238	3 430	175	739
Marshall County	00	4 430	49 586	12 566	30 112	4 855	376	1 677
Meade County	00	24 425	207 671	70 183	32 166	18 278	46 205	40 840
Mellette County	00	2 099	17 835	3 653	6 550	6 849	120	663
Miner County	00	2 553	30 988	7 527	16 898	5 203	251	1 109
Minnehaha County	00	163 281	1 833 255	396 462	1 052 581	147 620	81 627	154 966
Moody County	00	6 644	54 462	14 800	26 531	4 745	1 076	7 310
Pennington County	00	94 338	826 816	295 941	106 221	139 190	75 567	209 897
Perkins County	00	3 025	42 382	9 980	21 024	9 416	418	1 544
Potter County	00	2 321	35 202	8 973	22 112	2 630	237	1 249
Roberts County	00	10 024	108 106	24 784	37 499	31 707	6 191	7 926
Sanborn County	00	2 517	29 543	7 021	15 341	4 789	1 368	1 024
Shannon County	00	13 824	189 693	21 763	45 597	76 981	16 645	28 707
Spink County	00	6 923	82 349	21 364	48 538	8 025	843	3 580
Stanley County	00	2 815	29 528	6 742	13 097	9 030	75	584
Sully County	00	1 435	33 305	3 162	26 143	3 481	122	398
Todd County	00	10 088	112 669	13 277	30 142	50 308	4 092	14 850
Tripp County	00	6 066	51 480	16 518	21 947	9 970	614	2 430
Turner County	00	8 540	66 950	22 935	33 911	7 178	579	2 347
Union County	00	13 745	304 898	32 398	34 735	27 670	206 625	3 471
Walworth County	00	5 425	51 826	13 005	18 380	17 543	528	2 370
Yankton County	00	21 779	146 419	54 078	42 118	20 453	9 713	20 058
Ziebach County	00	2 706	22 795	2 564	12 664	7 197	38	333
State undistributed			286 309	93	184 571	100 753	–	892
Tennessee		**6 038 803**	**50 596 324**	**16 469 876**	**12 105 578**	**9 555 672**	**8 850 714**	**3 614 484**
Anderson County	03	73 579	3 500 017	257 274	136 705	100 828	2 916 035	89 174
Bedford County	06	43 413	209 034	100 272	52 803	41 954	1 459	12 546
Benton County	08	16 378	131 070	65 832	37 388	22 515	1 880	3 455
Bledsoe County	04	13 030	72 125	27 170	22 623	20 947	262	1 122
Blount County	02	118 186	640 254	356 193	150 704	101 290	12 010	20 059
Bradley County	03	93 538	496 808	248 672	135 513	93 116	3 208	16 300
Campbell County	04	40 848	391 754	147 411	99 055	82 922	55 468	6 898
Cannon County	06	13 448	86 885	38 201	30 620	15 582	521	1 960
Carroll County	08	29 096	276 257	104 033	80 807	53 259	31 024	7 133
Carter County	01	59 157	336 024	162 375	91 176	74 546	1 608	6 319
Cheatham County	05 07	39 018	146 487	79 357	37 309	21 742	1 465	6 613
Chester County	07	16 043	92 315	37 449	27 348	24 730	378	2 411
Claiborne County	03	31 347	267 342	112 701	72 404	73 118	4 277	4 843
Clay County	06	8 055	71 477	18 929	21 659	25 550	3 113	2 227
Cocke County	01	35 220	279 901	107 308	73 637	89 698	3 464	5 793
Coffee County	04	51 625	749 307	169 487	93 986	49 971	400 317	35 546
Crockett County	08	14 392	130 055	40 152	44 014	29 134	13 407	3 348
Cumberland County	04	52 344	289 214	221 125	85 071	47 648	–71 625	6 994
Davidson County	05 07	578 698	5 411 494	1 442 217	1 031 608	1 848 655	528 040	560 974
Decatur County	07	11 426	99 486	34 433	35 446	25 007	691	3 908
De Kalb County	06	18 360	125 327	51 178	41 679	27 230	2 485	2 755
Dickson County	07 08	46 583	242 555	121 494	66 502	44 542	2 247	7 771
Dyer County	08	37 886	278 324	109 020	91 473	67 731	1 585	8 515
Fayette County	07	36 102	210 433	72 553	60 059	72 420	1 012	4 390
Fentress County	04	17 480	158 181	53 041	50 640	48 541	2 218	3 742
Franklin County	04	41 319	277 845	121 355	79 720	46 331	19 649	10 790
Gibson County	08	48 461	419 435	150 244	134 933	82 198	38 442	13 619
Giles County	04	29 269	224 936	88 340	62 032	65 029	4 127	5 408
Grainger County	03	22 453	155 531	67 209	42 733	40 985	767	3 838
Greene County	01	65 945	515 068	210 479	111 485	86 617	91 763	14 724
Grundy County	04	14 499	105 228	45 364	34 602	22 992	485	1 786
Hamblen County	01	61 026	385 013	173 866	107 391	84 332	6 419	13 005
Hamilton County	03	312 905	3 121 839	989 271	622 508	391 047	587 077	531 936
Hancock County	01	6 713	68 102	17 185	22 729	27 106	388	695
Hardeman County	07	28 176	293 434	78 343	67 611	66 008	77 214	4 258
Hardin County	07	26 089	202 871	79 618	61 882	51 452	2 082	7 836
Hawkins County	01	56 850	374 046	177 024	86 324	76 740	13 362	20 596
Haywood County	08	19 405	176 608	43 086	70 224	57 432	1 023	4 843
Henderson County	07	26 750	186 299	76 922	57 967	45 358	1 256	4 795
Henry County	08	31 837	244 589	115 224	72 309	43 465	1 872	11 719
Hickman County	04 07	23 812	143 814	60 703	32 714	29 821	11 944	8 632
Houston County	08	8 076	66 142	32 106	16 706	14 687	992	1 651
Humphreys County	08	18 394	399 604	60 612	34 055	43 325	231 382	30 231
Jackson County	06	10 918	78 998	28 068	25 925	22 641	511	1 852
Jefferson County	01 03	49 372	348 078	170 624	75 209	47 364	46 331	8 550
Johnson County	01	18 043	134 653	59 587	38 778	34 433	–821	2 676
Knox County	02	411 967	3 343 591	1 105 302	766 769	564 030	614 916	292 574
Lake County	08	7 406	64 674	18 720	24 079	18 133	1 955	1 787
Lauderdale County	08	26 732	207 853	67 065	71 977	60 721	3 602	4 488
Lawrence County	04	40 934	293 603	141 323	82 514	57 456	1 754	10 556

See footnotes at end of table.

Table 15. **Federal Government Expenditure by State and County Area: Fiscal Year 2006**—Con.

[Thousand dollars]

State and county area	Congressional district	United States resident population[1]	Federal government expenditure					
			Total	Retirement and disability	Other direct payments	Grants	Procurement	Salaries and wages
Tennessee—Con.								
Lewis County	04	11 588	73 974	29 582	25 201	17 019	313	1 859
Lincoln County	04	32 728	211 589	101 019	54 057	50 051	1 820	4 643
Loudon County	02	44 566	346 709	181 594	71 516	41 498	40 539	11 563
McMinn County	02	52 020	334 531	156 721	88 104	63 168	15 515	11 022
McNairy County	07	25 722	298 407	93 978	67 784	128 761	1 677	6 207
Macon County	06	21 726	126 524	49 407	45 611	27 458	657	3 391
Madison County	08	95 894	625 714	244 670	184 523	148 198	9 095	39 229
Marion County	04	27 942	207 500	86 519	62 101	52 737	1 010	5 132
Marshall County	06	28 884	154 785	69 208	47 369	30 011	3 092	5 105
Maury County	04	78 309	406 896	196 698	116 571	73 755	4 894	14 977
Meigs County	03	11 698	72 365	37 497	17 499	13 547	428	3 393
Monroe County	02	44 163	258 792	128 757	64 738	55 841	2 782	6 675
Montgomery County	07 08	147 114	816 180	442 586	155 696	112 037	9 582	96 280
Moore County	04	6 070	23 918	12 165	7 181	4 071	85	417
Morgan County	04	20 108	119 054	51 244	33 439	31 069	649	2 653
Obion County	08	32 184	253 546	104 577	77 837	53 907	1 437	15 789
Overton County	06	20 740	157 698	59 747	51 256	41 726	790	4 178
Perry County	07	7 653	60 712	24 380	21 159	13 153	376	1 645
Pickett County	04	4 855	42 242	13 466	13 849	14 023	208	695
Polk County	03	15 939	132 954	59 433	37 796	26 351	4 290	5 085
Putnam County	06	68 284	477 620	216 068	118 070	85 662	37 072	20 747
Rhea County	03	30 347	280 675	103 119	58 946	45 535	4 199	68 876
Roane County	03 04	53 293	461 945	193 481	114 913	72 189	45 429	35 933
Robertson County	06	62 187	287 715	142 701	87 162	48 204	1 770	7 878
Rutherford County	06	228 829	1 406 323	410 104	180 992	154 803	538 781	121 643
Scott County	04	21 926	239 447	65 250	56 031	52 446	59 910	5 810
Sequatchie County	04	13 002	85 928	31 455	18 822	14 310	20 114	1 228
Sevier County	01 02	81 382	391 668	230 985	81 094	53 140	3 270	23 178
Shelby County	07 08 09	911 438	8 055 387	2 097 089	1 565 206	1 497 035	1 970 386	925 670
Smith County	06	18 753	121 671	46 177	43 085	22 139	4 720	5 550
Stewart County	08	12 998	165 621	54 011	23 080	36 379	14 130	38 020
Sullivan County	01	153 239	1 114 812	550 908	276 970	200 239	49 727	36 968
Sumner County	06	149 416	764 192	335 328	171 747	91 037	132 534	33 546
Tipton County	08	57 380	339 145	147 312	84 436	80 422	17 979	8 996
Trousdale County	06	7 881	49 936	18 041	18 918	9 467	317	3 194
Unicoi County	01	17 663	239 647	72 411	38 711	27 836	93 889	6 800
Union County	03	19 086	94 409	43 409	22 629	26 064	467	1 840
Van Buren County	04	5 448	43 833	11 874	10 178	21 281	153	347
Warren County	04	40 016	289 514	111 885	97 792	68 049	3 126	8 662
Washington County	01	114 316	874 245	382 403	195 688	122 372	57 799	115 983
Wayne County	07	16 828	104 079	42 547	31 401	27 043	633	2 455
Weakley County	08	33 357	225 995	84 906	79 044	48 815	2 911	10 319
White County	04	24 482	162 776	75 300	47 238	33 992	933	5 312
Williamson County	04 07	160 781	485 971	284 918	98 594	60 107	13 236	29 117
Wilson County	05 06	104 035	444 269	218 506	121 580	83 051	2 945	18 188
State undistributed			2 141 432	927	1 746 560	393 299	–	646
Texas		**23 507 783**	**166 618 498**	**47 033 566**	**36 941 824**	**30 482 761**	**35 617 605**	**16 542 742**
Anderson County	05	57 064	644 818	141 553	419 838	72 083	2 293	9 051
Andrews County	11	12 952	62 446	28 485	23 690	8 685	279	1 308
Angelina County	01	82 524	507 735	229 625	140 678	99 384	10 138	27 909
Aransas County	14	24 831	139 574	85 495	34 995	16 061	1 405	1 619
Archer County	13 19	9 266	63 980	33 271	13 173	8 952	224	8 360
Armstrong County	13	2 120	30 373	5 716	9 899	14 259	93	406
Atascosa County	28	43 876	212 523	98 932	51 534	57 705	906	3 446
Austin County	10	26 407	994 670	68 845	40 403	32 383	845 387	7 652
Bailey County	19	6 597	60 997	13 965	35 856	8 780	632	1 764
Bandera County	23	20 203	122 413	72 453	16 253	12 856	310	20 542
Bastrop County	10 15	71 684	307 869	156 819	57 087	58 525	11 810	23 629
Baylor County	13	3 805	50 074	14 841	17 046	17 022	206	960
Bee County	15	33 176	183 772	63 138	66 818	50 007	821	2 989
Bell County	31	257 897	4 529 044	824 843	239 528	224 632	761 928	2 478 113
Bexar County	20 21 23 28	1 555 592	14 203 326	4 428 620	2 021 956	1 966 285	3 022 212	2 764 253
Blanco County	21	9 250	72 090	41 228	21 246	4 491	1 041	4 084
Borden County	19	648	7 953	699	4 906	1 366	283	699
Bosque County	17	18 058	121 246	60 936	31 196	22 913	2 210	3 991
Bowie County	04	91 455	1 026 032	318 535	163 916	131 000	274 383	138 198
Brazoria County	14 22	287 898	961 438	518 394	241 103	132 999	24 991	43 951
Brazos County	17	159 006	745 028	246 769	126 915	243 518	58 714	69 112
Brewster County	23	9 048	73 965	23 760	16 122	17 545	5 569	10 968
Briscoe County	13	1 598	27 657	5 113	14 494	7 326	131	593
Brooks County	15	7 731	79 423	18 472	19 065	33 581	756	7 550
Brown County	11	38 970	270 258	118 912	81 534	51 794	5 382	12 636
Burleson County	10 17	16 932	117 204	49 431	28 986	33 909	1 581	3 297
Burnet County	11	42 896	226 190	138 861	41 164	33 750	4 345	8 070
Caldwell County	25	36 720	179 883	78 231	47 642	49 149	1 035	3 826
Calhoun County	14	20 705	127 032	50 543	31 948	29 435	10 665	4 440
Callahan County	19	13 491	93 798	41 151	21 762	20 542	7 811	2 531
Cameron County	15 27	387 717	2 033 001	596 734	503 110	678 700	87 745	166 713
Camp County	04	12 410	95 413	40 679	25 905	26 453	467	1 909
Carson County	13	6 595	47 492	16 301	25 253	3 891	949	1 098
Cass County	01 04	29 955	247 885	112 471	62 273	66 813	1 559	4 770
Castro County	19	7 449	80 770	13 846	56 740	8 881	224	1 080
Chambers County	14	28 779	144 742	42 169	38 546	46 491	13 916	3 621
Cherokee County	05	48 513	269 139	112 257	82 363	67 083	1 922	5 514
Childress County	13	7 717	57 277	17 258	22 644	14 670	617	2 089
Clay County	13	11 104	57 651	27 646	17 650	10 547	355	1 453
Cochran County	19	3 214	43 335	7 769	29 701	4 721	206	938

See footnotes at end of table.

Table 15. **Federal Government Expenditure by State and County Area: Fiscal Year 2006**—Con.

[Thousand dollars]

State and county area	Congressional district	United States resident population[1]	Federal government expenditure					
			Total	Retirement and disability	Other direct payments	Grants	Procurement	Salaries and wages
Texas—Con.								
Coke County	11	3 623	21 684	11 275	7 024	2 350	187	848
Coleman County	11	8 761	96 792	32 420	32 035	20 211	7 375	4 752
Collin County	03 04	698 851	2 526 396	830 396	225 320	193 208	1 181 481	95 990
Collingsworth County	13	2 930	42 882	9 256	23 005	6 790	468	3 363
Colorado County	15	20 824	143 598	57 740	46 364	31 216	4 495	3 783
Comal County	21 28	101 181	684 104	320 586	86 878	59 888	155 022	61 730
Comanche County	11	13 837	103 510	41 283	36 589	19 758	2 770	3 109
Concho County	11	3 654	29 203	8 901	13 873	4 698	341	1 389
Cooke County	13 26	38 946	189 417	95 723	57 584	24 399	6 329	5 381
Coryell County	31	72 667	261 663	149 546	45 652	42 209	12 984	11 272
Cottle County	13	1 679	25 016	5 996	11 616	6 546	131	727
Crane County	11	3 845	16 319	7 246	6 762	1 783	112	417
Crockett County	23	3 879	17 706	7 795	4 835	4 541	75	461
Crosby County	13	6 549	73 972	15 543	46 112	11 040	248	1 030
Culberson County	23	2 525	26 966	4 903	5 798	11 975	1 313	2 977
Dallam County	13	6 143	69 769	19 361	42 545	6 446	258	1 159
Dallas County	[2]	2 345 815	13 657 797	3 884 457	2 476 003	2 196 936	3 277 978	1 822 423
Dawson County	11	14 174	158 086	30 860	90 581	32 335	486	3 825
Deaf Smith County	19	18 623	122 640	33 352	65 766	20 517	497	2 508
Delta County	04	5 561	44 150	15 765	14 956	11 478	512	1 439
Denton County	24 26	584 238	1 284 513	627 445	238 613	182 930	109 196	126 330
De Witt County	15	20 167	134 977	48 458	41 090	41 928	653	2 848
Dickens County	13	2 596	29 846	7 304	16 541	4 771	378	851
Dimmit County	23	10 385	99 877	19 528	21 024	47 530	287	11 508
Donley County	13	3 848	32 865	12 335	15 438	4 257	112	723
Duval County	25	12 437	126 748	30 931	36 678	52 669	922	5 548
Eastland County	19	18 293	146 161	61 767	52 644	26 348	1 236	4 166
Ector County	11	127 462	578 098	261 984	187 012	111 657	3 178	14 268
Edwards County	23	1 935	20 346	6 616	9 591	3 299	103	736
Ellis County	06	139 300	561 987	271 272	138 595	121 403	13 151	17 565
El Paso County	16 23	736 310	5 630 387	1 507 355	958 026	938 444	1 138 576	1 087 986
Erath County	31	34 289	177 147	79 100	57 475	32 352	1 240	6 981
Falls County	31	17 547	150 345	47 809	42 826	55 961	764	2 984
Fannin County	04	33 337	252 964	101 693	63 062	53 557	5 280	29 372
Fayette County	15	22 521	168 197	77 000	46 111	38 750	1 337	4 999
Fisher County	19	4 027	47 916	13 023	25 903	7 196	290	1 504
Floyd County	19	7 053	87 841	16 382	50 918	18 141	417	1 982
Foard County	13	1 519	21 375	5 430	10 325	4 990	222	407
Fort Bend County	09 14 22	493 187	1 123 396	512 785	185 549	266 711	75 044	83 307
Franklin County	04	10 367	65 631	26 502	15 399	15 655	617	7 458
Freestone County	06	18 803	104 744	48 952	24 001	28 266	845	2 680
Frio County	28	16 336	101 650	29 009	29 453	39 489	2 006	1 693
Gaines County	19	15 008	124 180	22 691	88 737	11 009	284	1 459
Galveston County	14 22	283 551	1 843 917	641 720	379 460	399 614	337 314	85 809
Garza County	19	4 877	37 698	11 092	18 707	6 803	187	909
Gillespie County	11	23 527	148 972	93 018	36 976	13 177	1 668	4 133
Glasscock County	11	1 248	22 355	2 118	17 675	2 299	56	208
Goliad County	15	7 192	46 152	18 748	14 121	11 470	299	1 515
Gonzales County	25	19 566	149 291	49 269	33 173	45 434	754	20 661
Gray County	13	21 919	152 613	64 599	62 646	19 181	1 508	4 678
Grayson County	04	118 478	656 010	330 973	189 040	108 537	7 009	20 451
Gregg County	01	117 090	706 861	349 348	199 364	122 949	8 806	26 393
Grimes County	17	25 552	134 871	56 362	32 849	40 571	1 334	3 755
Guadalupe County	28	108 410	548 937	345 752	88 548	81 998	16 814	15 824
Hale County	19	36 317	253 086	74 424	118 918	48 478	2 814	8 452
Hall County	13	3 668	50 156	10 959	27 740	9 929	263	1 265
Hamilton County	31	8 186	57 936	23 798	21 784	9 956	438	1 960
Hansford County	13	5 237	47 186	11 658	31 929	2 406	206	987
Hardeman County	13	4 250	41 245	14 015	17 339	8 470	262	1 160
Hardin County	08	51 483	276 593	131 501	79 691	54 449	5 800	5 152
Harris County	[2]	3 886 207	20 484 193	5 706 331	3 809 787	3 479 628	5 499 156	1 989 292
Harrison County	01	63 819	386 995	145 642	91 249	121 887	19 111	9 106
Hartley County	13	5 335	48 391	2 420	42 169	3 255	91	457
Haskell County	13	5 438	86 992	20 324	40 075	24 328	411	1 854
Hays County	21 28	130 325	505 640	226 496	88 340	89 491	83 762	17 551
Hemphill County	13	3 412	20 143	6 890	6 723	5 942	93	494
Henderson County	05	80 222	370 345	182 694	108 122	70 279	1 894	7 355
Hidalgo County	15 25	700 634	2 942 970	867 873	829 475	987 338	68 345	189 938
Hill County	17	35 806	255 684	110 399	75 568	59 425	3 829	6 464
Hockley County	19	22 609	169 801	48 609	84 742	32 417	783	3 250
Hood County	17	49 238	263 467	179 054	54 107	14 634	7 670	8 002
Hopkins County	04	33 496	197 036	84 233	54 076	50 884	1 854	5 989
Houston County	06	23 044	188 435	71 251	49 689	52 160	10 381	4 955
Howard County	19	32 463	352 566	93 853	87 857	48 583	73 019	49 254
Hudspeth County	23	3 320	33 233	5 327	9 191	6 135	3 545	9 035
Hunt County	04	83 338	958 444	210 197	128 377	95 889	500 836	23 146
Hutchinson County	13	22 460	130 850	62 702	45 956	17 210	834	4 148
Irion County	11	1 814	8 739	4 805	2 429	1 111	115	278
Jack County	13	9 110	42 911	20 368	13 644	7 018	422	1 459
Jackson County	14	14 249	97 921	33 253	45 019	17 068	488	2 092
Jasper County	08	35 293	261 195	98 487	73 118	71 798	13 150	4 642
Jeff Davis County	23	2 315	29 083	6 772	2 897	17 436	781	1 197
Jefferson County	02	243 914	2 089 053	646 177	593 881	346 551	299 715	202 729
Jim Hogg County	25	5 027	51 906	11 352	13 256	19 464	149	7 686
Jim Wells County	15	41 131	302 068	93 688	96 758	97 620	6 794	7 208
Johnson County	17	149 016	581 475	335 221	144 967	75 020	7 028	19 239
Jones County	13	19 645	129 140	45 843	55 614	22 495	636	4 552
Karnes County	25	15 270	115 800	34 795	32 847	44 994	696	2 468
Kaufman County	05	93 241	459 663	247 416	128 251	64 516	3 975	15 504
Kendall County	23	30 213	187 392	123 779	27 397	9 481	22 369	4 366

See footnotes at end of table.

Table 15. **Federal Government Expenditure by State and County Area: Fiscal Year 2006**—Con.

[Thousand dollars]

State and county area	Congressional district	United States resident population[1]	Federal government expenditure					
			Total	Retirement and disability	Other direct payments	Grants	Procurement	Salaries and wages
Texas—Con.								
Kenedy County	27	402	1 904	614	449	364	268	208
Kent County	19	734	11 955	2 894	4 307	3 796	75	884
Kerr County	23	47 254	363 926	221 694	80 525	26 161	3 906	31 640
Kimble County	11	4 570	27 434	14 609	7 722	4 076	206	821
King County	13	287	10 457	303	2 134	7 761	57	202
Kinney County	23	3 342	34 352	13 757	6 849	5 047	2 005	6 693
Kleberg County	27	30 353	298 943	67 150	64 210	51 279	22 014	94 289
Knox County	13	3 702	62 321	12 113	22 082	26 078	430	1 618
Lamar County	04	49 863	348 512	146 558	93 733	93 648	3 901	10 672
Lamb County	19	14 244	133 215	34 416	75 522	20 434	527	2 317
Lampasas County	11	20 758	180 801	131 076	30 624	15 344	744	3 014
La Salle County	28	5 969	51 637	12 556	11 800	21 184	824	5 272
Lavaca County	15	18 970	167 424	70 443	47 728	44 594	1 091	3 568
Lee County	10	16 573	71 700	36 352	18 130	14 750	517	1 951
Leon County	06	16 538	144 334	65 327	33 552	41 006	945	3 503
Liberty County	02 08	75 685	415 347	178 654	136 279	89 303	2 255	8 857
Limestone County	06 17	22 720	163 944	66 182	42 468	49 032	2 069	4 194
Lipscomb County	13	3 114	19 958	7 028	8 902	2 381	265	1 383
Live Oak County	25	11 522	94 622	22 427	20 570	28 270	5 210	18 145
Llano County	11	18 269	128 088	80 562	33 557	10 351	659	2 960
Loving County	11	60	468	233	52	7	37	139
Lubbock County	19	254 862	2 423 158	545 229	1 472 458	265 158	28 754	111 558
Lynn County	19	6 212	91 024	14 631	64 925	9 685	318	1 464
McCulloch County	11	8 016	66 580	25 624	23 377	15 375	453	1 751
McLennan County	17	226 189	1 705 018	604 046	567 663	287 133	97 628	148 547
McMullen County	28	913	7 199	2 330	910	3 219	397	343
Madison County	17	13 310	63 896	28 234	16 055	15 072	2 951	1 585
Marion County	01	10 970	169 618	32 448	17 941	27 746	89 585	1 898
Martin County	11	4 441	56 124	9 216	34 473	11 405	196	835
Mason County	11	3 902	28 005	13 118	8 244	5 519	187	938
Matagorda County	14	37 824	230 313	91 535	70 536	55 009	7 617	5 617
Maverick County	23	52 298	290 145	77 116	74 869	98 541	2 549	37 069
Medina County	23	43 913	215 847	107 289	54 091	42 233	1 037	11 197
Menard County	11	2 210	18 702	7 261	6 023	4 730	131	557
Midland County	11	124 380	499 473	245 865	145 837	61 239	8 988	37 543
Milam County	31	25 286	177 182	72 758	42 083	55 613	3 033	3 695
Mills County	11	5 184	36 332	16 361	11 878	6 565	299	1 229
Mitchell County	11	9 327	61 333	19 953	25 622	13 964	336	1 458
Montague County	13	19 810	143 801	69 942	40 052	28 736	1 110	3 961
Montgomery County	08	398 290	1 295 879	727 694	292 145	162 968	53 461	59 611
Moore County	13	20 591	95 786	33 940	39 905	18 020	374	3 547
Morris County	04	13 002	110 186	48 615	28 520	30 361	561	2 129
Motley County	13	1 276	17 501	4 877	9 699	2 338	75	513
Nacogdoches County	01	61 079	365 718	143 060	114 083	93 218	2 884	12 473
Navarro County	06	49 440	332 240	126 688	85 335	106 950	2 182	11 085
Newton County	08	14 090	88 128	35 641	24 151	25 355	1 037	1 945
Nolan County	11 19	14 812	113 420	44 178	42 248	23 597	689	2 708
Nueces County	27	321 457	2 561 088	809 923	550 800	460 947	377 460	361 958
Ochiltree County	13	9 550	48 002	16 209	26 724	3 083	339	1 647
Oldham County	13	2 133	24 678	5 274	7 710	11 094	110	490
Orange County	08	84 243	542 448	247 076	167 373	96 958	21 667	9 374
Palo Pinto County	13	27 797	166 847	76 273	47 366	35 358	2 088	5 762
Panola County	01	22 989	139 892	60 877	40 932	32 947	837	4 300
Parker County	12	106 266	383 019	232 827	79 957	38 689	16 254	15 292
Parmer County	19	9 714	93 016	17 492	56 881	14 873	482	3 288
Pecos County	23	16 139	67 056	25 840	19 819	18 082	529	2 786
Polk County	08	46 995	420 419	261 482	95 828	56 366	1 458	5 284
Potter County	13	121 328	2 254 666	440 423	205 503	122 127	1 357 378	129 234
Presidio County	23	7 713	61 219	14 839	10 870	19 838	3 007	12 664
Rains County	04	11 514	57 371	32 178	11 817	11 456	400	1 519
Randall County	13	111 472	233 179	72 120	129 417	26 967	734	3 941
Reagan County	11	3 022	19 967	5 736	9 850	1 821	2 093	466
Real County	23	3 061	27 734	13 766	5 896	7 470	112	491
Red River County	04	13 440	142 943	46 316	37 480	55 337	872	2 938
Reeves County	23	11 466	163 627	24 505	24 829	33 703	77 272	3 318
Refugio County	15	7 596	71 286	22 526	28 297	17 307	710	2 445
Roberts County	13	835	5 539	1 794	2 841	484	85	335
Robertson County	17 31	16 214	128 898	46 146	34 777	44 079	729	3 167
Rockwall County	04	69 155	186 787	110 115	29 522	12 604	25 057	9 489
Runnels County	11	10 724	90 942	33 692	36 565	17 556	603	2 525
Rusk County	01	48 354	245 229	109 595	71 275	55 985	1 654	6 720
Sabine County	01	10 457	115 483	55 241	31 016	24 229	1 889	3 107
San Augustine County	01	8 888	79 804	30 830	20 265	26 850	413	1 447
San Jacinto County	08	24 760	122 466	56 042	32 473	24 879	6 850	2 223
San Patricio County	15 27	69 522	509 226	174 474	171 121	99 213	27 817	36 601
San Saba County	11	5 993	57 339	16 072	14 939	24 551	302	1 475
Schleicher County	11	2 776	18 006	6 453	7 835	3 164	75	479
Scurry County	11	16 202	101 135	38 236	39 588	20 249	579	2 483
Shackelford County	19	3 194	21 117	9 880	7 443	2 757	218	819
Shelby County	01	26 575	204 109	73 773	53 369	70 808	1 209	4 950
Sherman County	13	2 936	38 815	6 103	31 124	1 008	237	341
Smith County	01	194 635	1 152 547	527 156	274 067	198 353	92 393	60 578
Somervell County	17	7 773	41 455	17 352	8 575	14 029	252	1 247
Starr County	25	61 780	299 989	72 141	82 400	115 766	4 130	25 552
Stephens County	19	9 610	58 312	25 985	20 784	9 672	474	1 397
Sterling County	11	1 246	5 408	2 340	1 911	950	19	189
Stonewall County	13	1 402	15 444	4 735	8 018	1 989	131	571
Sutton County	11 23	4 281	16 003	7 294	5 167	2 969	93	479
Swisher County	13	7 830	83 605	20 253	51 625	9 883	299	1 546
Tarrant County	06 12 24 26	1 671 295	19 068 861	2 961 002	1 479 096	937 128	12 516 689	1 174 946

See footnotes at end of table.

Table 15. **Federal Government Expenditure by State and County Area: Fiscal Year 2006**—Con.

[Thousand dollars]

State and county area	Congressional district	United States resident population[1]	Federal government expenditure					
			Total	Retirement and disability	Other direct payments	Grants	Procurement	Salaries and wages
Texas—Con.								
Taylor County	19	124 927	1 130 739	365 025	183 592	165 634	137 295	279 192
Terrell County	23	983	9 041	3 455	1 874	2 136	378	1 197
Terry County	19	12 387	126 533	28 226	76 570	19 626	401	1 710
Throckmorton County	13	1 678	18 539	5 375	7 679	4 744	267	474
Titus County	04	30 306	160 651	63 806	47 416	40 609	2 352	6 469
Tom Green County	11	103 938	776 582	296 749	157 909	110 408	45 794	165 721
Travis County	10 21 25	921 006	9 895 303	1 788 539	715 457	5 387 372	1 370 831	633 104
Trinity County	06 08	14 296	119 907	55 821	34 962	26 287	714	2 122
Tyler County	08	20 557	141 620	65 450	42 696	27 967	2 443	3 064
Upshur County	01	37 923	220 482	109 573	58 527	46 406	1 252	4 724
Upton County	11	3 134	21 173	8 622	8 768	3 254	112	417
Uvalde County	23	27 050	168 931	57 006	53 198	47 985	860	9 882
Val Verde County	23	48 145	453 796	103 931	46 789	68 293	94 681	140 101
Van Zandt County	05	52 916	278 693	144 877	85 614	39 306	2 104	6 792
Victoria County	14	86 191	452 983	209 897	129 260	90 709	6 708	16 409
Walker County	08	63 304	262 119	107 182	71 987	66 717	4 204	12 028
Waller County	10	35 185	177 305	57 087	52 702	53 240	9 457	4 819
Ward County	11	10 352	70 047	26 772	17 816	21 485	2 604	1 370
Washington County	10	31 912	202 643	88 323	51 854	50 817	5 677	5 972
Webb County	23 28	231 470	1 107 268	283 172	234 496	414 925	45 551	129 124
Wharton County	14	41 475	287 101	95 899	109 702	63 327	2 376	15 797
Wheeler County	13	4 854	44 563	16 301	20 125	6 178	392	1 567
Wichita County	13	125 158	1 244 591	412 679	193 009	129 148	179 248	330 506
Wilbarger County	13	14 218	124 255	39 645	50 385	30 498	627	3 101
Willacy County	27	20 645	172 371	35 479	71 194	49 368	14 327	2 002
Williamson County	31	353 830	1 466 126	566 682	139 395	140 861	580 680	38 508
Wilson County	28	38 829	168 470	92 745	34 505	35 750	993	4 476
Winkler County	11	6 609	38 673	16 860	14 978	6 031	179	625
Wise County	12	57 891	211 014	112 431	43 647	40 529	6 174	8 233
Wood County	05	41 776	277 072	156 373	71 601	39 481	1 846	7 772
Yoakum County	19	7 438	56 214	14 615	35 445	5 094	270	791
Young County	19	18 021	124 255	58 229	40 461	19 830	1 510	4 226
Zapata County	28	13 615	67 542	19 959	22 847	21 586	192	2 958
Zavala County	23	12 036	80 727	20 325	24 968	32 635	2 103	695
State undistributed			9 254 452	3 324	7 018 145	2 221 732	–	11 251
Utah		**2 550 063**	**15 713 990**	**4 673 699**	**2 410 814**	**3 178 579**	**3 149 684**	**2 301 214**
Beaver County	03	6 294	45 073	15 644	8 155	15 123	1 127	5 024
Box Elder County	01	47 197	764 127	106 683	39 163	49 285	552 136	16 860
Cache County	01	98 662	398 847	139 985	71 974	112 223	50 684	23 981
Carbon County	02	19 469	123 294	59 624	33 050	34 671	–14 963	10 912
Daggett County	02	947	11 486	3 014	831	1 839	2 651	3 151
Davis County	01	276 259	2 943 478	581 361	115 945	120 553	1 313 060	812 558
Duchesne County	02	15 701	82 792	36 515	16 539	18 806	6 940	3 992
Emery County	02	10 698	62 302	24 357	9 981	24 208	898	2 857
Garfield County	02	4 534	33 766	13 590	5 464	6 651	1 459	6 602
Grand County	02	8 999	61 963	22 136	6 957	16 927	4 187	11 756
Iron County	02	40 544	202 003	83 542	32 273	35 491	28 691	22 008
Juab County	01 03	9 420	63 667	17 833	9 341	23 597	10 619	2 276
Kane County	02	6 532	44 542	21 504	8 272	6 405	2 942	5 418
Millard County	03	12 390	67 802	26 141	15 424	19 105	1 995	5 137
Morgan County	01	8 134	33 358	21 874	3 845	6 244	561	834
Piute County	02	1 347	12 950	5 132	2 671	4 614	117	417
Rich County	01	2 040	10 514	5 284	1 755	2 482	190	803
Salt Lake County	01 02 03	978 701	5 279 989	1 627 504	760 797	1 449 229	680 305	762 153
San Juan County	02	14 265	120 751	21 516	14 456	75 257	1 550	7 971
Sanpete County	03	24 196	111 059	48 865	23 508	28 839	4 856	4 990
Sevier County	03	19 640	117 558	48 678	24 440	26 459	1 670	16 311
Summit County	01	35 469	79 581	44 725	8 291	9 454	8 128	8 983
Tooele County	01	53 552	518 319	113 847	25 525	26 579	294 686	57 682
Uintah County	02	27 955	129 052	50 226	20 585	31 378	5 294	21 570
Utah County	02 03	464 760	1 255 478	552 304	260 393	314 374	49 687	78 720
Wasatch County	02	20 255	54 200	28 790	7 840	11 683	2 407	3 479
Washington County	02	126 312	592 697	333 673	83 898	74 830	7 582	92 714
Wayne County	02	2 544	21 760	6 034	3 045	8 476	370	3 835
Weber County	01	213 247	1 487 978	612 607	194 364	242 935	129 853	308 220
State undistributed			983 603	708	602 032	380 863	–	–
Vermont		**623 908**	**5 273 945**	**1 592 633**	**973 964**	**1 367 553**	**870 173**	**469 622**
Addison County	00	37 057	196 303	74 493	40 009	47 083	25 348	9 369
Bennington County	00	36 929	236 696	111 999	52 347	58 802	3 335	10 213
Caledonia County	00	30 842	197 520	83 045	39 059	53 639	12 437	9 340
Chittenden County	00	150 069	1 707 985	312 056	189 053	313 598	743 344	149 935
Essex County	00	6 567	50 090	23 143	9 290	10 965	1 187	5 506
Franklin County	00	48 187	327 604	103 118	51 637	82 926	9 690	80 233
Grand Isle County	00	7 751	39 485	19 377	7 243	10 693	435	1 737
Lamoille County	00	24 592	129 943	55 569	26 881	38 953	1 653	6 887
Orange County	00	29 440	171 806	74 293	31 021	51 945	5 750	8 797
Orleans County	00	27 718	193 858	80 053	35 064	57 281	5 921	15 538
Rutland County	00	63 641	446 368	191 972	93 133	123 993	7 490	29 781
Washington County	00	59 564	597 363	169 259	74 996	305 756	8 607	38 745
Windham County	00	43 898	254 720	115 163	67 171	55 959	3 675	12 750
Windsor County	00	57 653	474 098	178 789	76 609	87 476	41 301	89 924
State undistributed			250 106	303	180 451	68 485	–	868
Virginia		**7 642 884**	**103 061 746**	**22 921 202**	**13 387 908**	**7 589 537**	**41 915 022**	**17 248 076**
Accomack County	02	39 345	448 822	120 953	64 365	99 344	112 996	51 164
Albemarle County	05	92 035	315 891	179 260	75 912	38 927	11 598	10 194
Alleghany County	06 09	16 600	80 160	39 033	17 910	21 279	459	1 480
Amelia County	04	12 502	62 301	36 211	12 516	10 571	643	2 360
Amherst County	06	32 239	152 797	92 131	31 452	22 459	3 253	3 502

See footnotes at end of table.

Table 15. **Federal Government Expenditure by State and County Area: Fiscal Year 2006**—Con.

[Thousand dollars]

State and county area	Congressional district	United States resident population[1]	Federal government expenditure					
			Total	Retirement and disability	Other direct payments	Grants	Procurement	Salaries and wages
Virginia—Con.								
Appomattox County	05	14 128	78 010	40 038	14 165	20 129	625	3 053
Arlington County	08	199 776	9 788 037	529 008	216 501	265 096	5 538 167	3 239 264
Augusta County	06	70 910	247 623	142 055	56 237	36 618	3 727	8 986
Bath County	06	4 814	36 728	19 035	10 661	4 528	416	2 088
Bedford County	05 06	66 507	317 933	218 078	47 751	25 742	18 297	8 064
Bland County	09	6 903	48 837	22 941	10 975	10 848	959	3 114
Botetourt County	06	32 228	156 413	96 948	27 633	23 930	3 399	4 504
Brunswick County	04 05	17 938	123 194	52 737	40 353	25 499	1 402	3 202
Buchanan County	09	24 409	234 086	117 790	55 399	50 572	6 434	3 890
Buckingham County	05	16 099	79 347	34 032	19 985	22 340	1 333	1 657
Campbell County	05	52 667	233 274	133 747	41 987	33 984	15 238	8 317
Caroline County	01 07	26 731	148 951	74 672	29 762	16 886	10 859	16 772
Carroll County	09	29 450	146 569	74 689	37 241	30 174	985	3 480
Charles City County	03	7 221	50 870	23 150	9 278	15 945	877	1 619
Charlotte County	05	12 491	99 711	51 294	26 071	17 107	1 988	3 251
Chesterfield County	04 07	296 718	915 195	520 492	129 282	71 084	93 914	100 423
Clarke County	10	14 565	64 860	39 363	13 152	6 718	1 320	4 308
Craig County	09	5 179	27 794	14 999	5 634	2 951	3 035	1 177
Culpeper County	07	44 622	197 648	114 799	41 746	25 249	4 629	11 226
Cumberland County	05	9 465	58 008	20 136	9 523	13 879	13 325	1 145
Dickenson County	09	16 182	137 123	76 073	35 073	22 958	746	2 274
Dinwiddie County	04	25 695	125 512	67 078	31 866	21 899	1 977	2 692
Essex County	01	10 633	86 192	34 210	23 683	15 032	11 273	1 993
Fairfax County	08 10 11	1 010 443	19 024 262	2 681 487	438 802	396 527	14 033 688	1 473 757
Fauquier County	01 10	66 170	425 412	181 791	45 111	29 553	112 937	56 019
Floyd County	09	14 789	75 457	41 496	18 556	11 626	617	3 163
Fluvanna County	05	25 058	114 025	70 507	21 001	18 033	1 217	3 269
Franklin County	05	50 784	234 870	136 923	52 012	32 452	2 961	10 522
Frederick County	10	71 187	212 181	148 073	34 501	21 922	1 565	6 119
Giles County	09	17 403	120 343	64 424	29 105	20 244	3 521	3 049
Gloucester County	01	38 293	210 567	134 214	38 348	27 294	3 953	6 758
Goochland County	07	20 085	79 825	46 592	19 624	9 474	1 009	3 125
Grayson County	09	16 159	95 981	45 059	24 968	22 667	1 063	2 223
Greene County	05	17 709	60 909	35 883	13 225	8 931	326	2 543
Greensville County	04	11 006	36 228	13 450	11 902	10 700	37	139
Halifax County	05	36 149	276 461	121 723	80 011	65 901	1 971	6 855
Hanover County	07	98 983	406 879	261 159	79 539	30 706	20 592	14 884
Henrico County	03 07	284 399	1 087 433	404 009	231 786	157 546	237 511	56 580
Henry County	05 09	56 208	268 025	155 261	65 556	34 015	8 422	4 771
Highland County	06	2 510	21 608	9 367	5 259	4 647	1 382	953
Isle of Wight County	03 04	34 723	231 516	117 115	42 198	24 429	41 419	6 354
James City County	01 03	59 741	202 952	155 967	22 506	20 528	2 629	1 321
King and Queen County	01	6 903	41 260	21 407	11 178	5 144	968	2 565
King George County	01	21 780	656 077	69 830	15 489	9 888	286 934	273 936
King William County	01	15 381	70 434	37 874	18 089	9 006	3 032	2 433
Lancaster County	01	11 519	114 376	71 666	28 995	8 885	1 488	3 343
Lee County	09	23 787	431 950	89 097	57 710	60 847	200 751	23 544
Loudoun County	10	268 817	2 605 176	431 679	65 091	52 097	1 686 566	369 743
Louisa County	07	31 226	155 512	92 358	32 831	23 436	2 571	4 316
Lunenburg County	05	13 219	75 089	35 415	23 017	14 451	430	1 776
Madison County	07	13 613	80 184	34 730	17 401	12 101	12 306	3 647
Mathews County	01	9 184	82 808	46 794	20 273	9 059	2 789	3 893
Mecklenburg County	05	32 381	264 478	119 970	63 291	45 284	29 211	6 723
Middlesex County	01	10 615	84 343	49 633	19 552	8 086	5 301	1 772
Montgomery County	09	84 541	464 464	166 101	75 095	135 120	67 760	20 388
Nelson County	05	15 161	121 333	60 532	23 249	17 145	16 685	3 722
New Kent County	03	16 852	74 397	48 058	15 473	7 265	719	2 882
Northampton County	02	13 609	444 214	48 933	29 431	27 515	332 307	6 028
Northumberland County	01	12 820	102 986	65 577	25 742	7 302	765	3 600
Nottoway County	04	15 572	174 480	57 258	28 338	52 058	8 288	28 538
Orange County	07	31 740	202 286	132 127	41 918	20 786	1 313	6 142
Page County	07	24 104	145 769	76 063	32 897	23 923	2 714	10 172
Patrick County	09	19 212	111 504	60 468	26 827	17 283	3 686	3 241
Pittsylvania County	05	61 501	329 737	145 238	85 683	74 992	17 472	6 352
Powhatan County	04	27 649	87 371	59 588	14 446	6 813	1 044	5 481
Prince Edward County	05	20 530	127 079	65 834	30 837	21 979	2 453	5 976
Prince George County	03 04	36 184	697 497	103 779	17 452	12 923	136 037	427 307
Prince William County	01 10 11	357 503	2 444 027	768 980	91 227	218 219	728 478	637 123
Pulaski County	09	35 055	208 556	108 519	62 509	29 319	2 184	6 025
Rappahannock County	07	7 203	51 705	31 754	10 700	5 559	569	3 124
Richmond County	01	9 142	64 459	29 858	17 820	10 790	3 819	2 173
Roanoke County	06 09	90 482	229 333	145 947	42 643	35 965	926	3 854
Rockbridge County	06	21 337	201 014	47 637	18 354	22 551	45 755	66 717
Rockingham County	06	72 564	294 903	156 633	64 967	36 911	25 533	10 860
Russell County	09	28 790	215 657	104 057	60 309	45 663	1 343	4 284
Scott County	09	22 882	192 536	88 032	51 241	45 076	1 094	7 093
Shenandoah County	06	40 051	217 380	136 964	44 271	22 242	3 221	10 681
Smyth County	09	32 506	230 254	110 935	54 355	42 861	14 743	7 359
Southampton County	04	17 814	108 912	41 858	41 198	21 773	718	3 363
Spotsylvania County	01 07	119 529	321 260	222 480	30 444	24 528	23 934	19 874
Stafford County	01	120 170	494 979	292 218	36 668	29 423	71 301	65 369
Surry County	03	7 119	46 012	21 506	12 978	7 613	2 463	1 452
Sussex County	04	12 249	94 456	38 854	29 119	21 601	584	4 299
Tazewell County	09	44 608	354 651	195 895	97 085	46 345	8 910	6 416
Warren County	10	36 102	174 512	94 972	31 016	27 699	7 294	13 532
Washington County	09	51 984	829 545	159 638	65 649	60 339	536 618	7 301
Westmoreland County	01	17 188	147 616	89 156	35 830	14 057	3 589	4 985
Wise County	09	41 905	401 695	166 732	90 785	68 679	65 470	10 029
Wythe County	09	28 640	191 908	101 792	48 860	32 691	1 960	6 605
York County	01	61 879	585 201	300 253	35 707	35 698	45 562	167 981

See footnotes at end of table.

Table 15. **Federal Government Expenditure by State and County Area: Fiscal Year 2006**—Con.

[Thousand dollars]

State and county area	Congressional district	United States resident population[1]	Federal government expenditure					
			Total	Retirement and disability	Other direct payments	Grants	Procurement	Salaries and wages
Virginia—Con.								
Alexandria City Area	08	136 974	5 378 664	533 616	216 662	216 020	3 136 671	1 275 695
Bedford City Area	05	6 249	74 604	53 557	14 150	3 339	660	2 898
Bristol City Area	09	17 496	186 866	89 993	46 468	29 011	4 208	17 185
Buena Vista City Area	06	6 457	46 982	24 781	12 022	7 003	1 601	1 575
Charlottesville City	05	40 315	772 645	141 771	72 746	257 665	215 468	84 995
Chesapeake City Area	04	220 560	1 326 684	684 183	186 186	136 272	227 538	92 504
Colonial Heights City Area	04	17 676	141 532	76 422	27 344	6 121	28 334	3 310
Covington City Area	06 09	6 073	89 763	53 063	25 111	7 192	993	3 404
Danville City Area	05	45 586	384 842	195 937	103 100	72 633	2 912	10 261
Emporia City Area	04	5 625	66 878	30 399	21 475	11 996	415	2 591
Fairfax City Area	11	22 422	2 845 122	270 931	73 319	111 470	2 293 975	95 426
Falls Church City Area	08	10 799	1 776 288	67 480	56 993	25 761	1 261 247	364 806
Franklin City Area	04	8 800	89 207	41 890	24 542	20 396	440	1 937
Fredericksburg City Area	01	21 273	345 351	194 334	64 527	20 164	45 060	21 267
Galax City Area	09	6 682	83 701	46 002	22 134	10 058	858	4 649
Hampton City Area	01 02 03	145 017	2 760 468	541 337	173 917	162 607	943 083	939 524
Harrisonburg City Area	06	40 885	163 922	68 741	43 232	21 607	18 386	11 954
Hopewell City Area	04	22 731	230 404	82 017	40 938	31 256	73 899	2 293
Lexington City Area	06	6 739	75 177	44 216	14 087	8 067	1 482	7 326
Lynchburg City Area	06	67 720	861 869	230 827	131 127	80 002	386 704	33 209
Manassas City Area	10	36 638	856 785	163 324	38 429	29 343	574 521	51 168
Manassas Park City Area	10	11 642	28 571	4 175	1 862	10 550	10 794	1 189
Martinsville City Area	05	14 945	170 775	96 467	44 376	22 402	2 325	5 205
Newport News City Area	01 03	178 281	3 933 677	571 227	226 621	152 529	2 588 270	395 030
Norfolk City Area	02 03	229 112	7 396 757	685 924	391 055	333 479	2 509 614	3 476 684
Norton City Area	09	3 643	64 494	23 156	12 438	9 765	12 077	7 058
Petersburg City Area	04	32 445	335 819	131 419	108 522	79 767	5 220	10 892
Poquoson City Area	01	11 918	41 842	30 951	6 518	2 110	711	1 552
Portsmouth City Area	03	101 377	2 047 986	363 736	211 839	149 907	617 775	704 729
Radford City Area	09	14 525	146 571	38 710	24 845	11 538	64 466	7 012
Richmond City Area	03 07	192 913	4 155 022	1 188 393	578 263	1 249 893	521 103	617 371
Roanoke City Area	06	91 552	1 298 629	432 956	226 710	147 296	380 728	110 939
Salem City Area	06	24 825	302 119	112 561	55 009	15 403	30 794	88 353
Staunton City Area	06	23 334	193 784	109 000	52 741	21 828	1 423	8 792
Suffolk City Area	04	81 071	718 167	256 706	94 443	76 229	247 740	43 049
Virginia Beach City Area	02	435 619	4 066 361	1 440 605	336 361	187 085	885 271	1 217 038
Waynesboro City Area	06	21 454	145 765	92 470	34 538	13 734	1 625	3 398
Williamsburg City Area	01	11 793	252 101	132 788	49 892	25 670	25 921	17 829
Winchester City Area	10	25 265	240 592	109 099	45 216	20 772	30 354	35 150
State undistributed			5 472 764	11 903	5 173 986	283 668	–	3 207
Washington		**6 395 798**	**48 176 804**	**16 179 648**	**8 362 083**	**8 975 353**	**8 134 467**	**6 525 254**
Adams County	04 05	16 887	108 487	26 968	37 706	40 434	866	2 512
Asotin County	05	21 247	141 779	76 498	33 370	22 199	6 752	2 961
Benton County	04	159 463	2 877 390	360 644	133 347	111 311	2 206 301	65 787
Chelan County	04	71 034	406 702	195 674	80 205	80 521	11 412	38 891
Clallam County	06	70 400	611 721	325 457	120 134	103 514	20 914	41 701
Clark County	03	412 938	1 797 060	920 475	305 545	280 248	63 866	226 925
Columbia County	05	4 087	43 430	14 839	15 473	7 741	2 596	2 781
Cowlitz County	03	99 905	573 061	293 282	122 000	125 248	14 302	18 228
Douglas County	04	35 772	189 274	77 623	54 637	30 947	17 081	8 986
Ferry County	05	7 560	58 817	24 664	7 411	13 237	5 496	8 009
Franklin County	04	66 570	302 578	95 185	72 860	62 241	38 597	33 696
Garfield County	05	2 223	31 020	8 712	11 966	1 644	4 053	4 646
Grant County	04	82 612	436 194	186 058	100 472	81 429	25 615	42 620
Grays Harbor County	06	71 587	529 333	238 218	132 835	130 337	12 855	15 087
Island County	02	81 489	735 277	306 483	61 402	41 399	64 449	261 544
Jefferson County	06	29 279	233 028	135 570	40 204	36 602	11 859	8 794
King County	[2]	1 826 732	13 353 425	3 777 049	1 960 974	3 161 450	2 914 819	1 539 133
Kitsap County	01 06	240 604	3 285 847	900 168	225 720	325 557	597 699	1 236 703
Kittitas County	04	37 189	182 414	85 111	43 043	41 461	3 122	9 677
Klickitat County	04	20 335	142 413	67 137	29 523	23 318	16 715	5 719
Lewis County	03	73 585	495 283	248 099	108 984	89 983	31 491	16 728
Lincoln County	05	10 376	94 391	42 117	37 303	8 982	2 214	3 776
Mason County	06	55 951	361 365	221 468	76 242	56 415	1 444	5 796
Okanogan County	05	40 040	290 546	129 477	61 639	66 592	8 002	24 836
Pacific County	03	21 735	179 666	94 493	41 061	30 292	3 933	9 887
Pend Oreille County	05	12 951	87 577	45 719	15 169	19 802	1 293	5 593
Pierce County	06 08 09	766 878	6 246 668	2 124 266	703 356	846 419	836 044	1 736 582
San Juan County	02	15 298	79 356	51 004	15 081	5 170	3 024	5 077
Skagit County	02	115 700	662 275	338 852	145 117	108 500	43 794	26 012
Skamania County	03 04	10 833	62 569	22 940	6 361	7 642	16 983	8 642
Snohomish County	01 02	669 887	2 814 470	1 279 919	506 318	488 896	154 412	384 924
Spokane County	05	446 706	2 986 922	1 292 668	582 653	539 355	179 142	393 104
Stevens County	05	42 632	246 627	130 553	43 192	46 855	5 746	20 281
Thurston County	03 09	234 670	2 169 685	849 420	223 556	980 472	38 385	77 852
Wahkiakum County	03	4 026	28 568	16 031	6 486	4 419	635	997
Walla Walla County	05	57 721	378 794	162 095	95 561	59 942	18 213	42 982
Whatcom County	02	185 953	1 536 695	452 170	172 269	199 040	633 749	79 467
Whitman County	05	39 838	294 058	72 015	88 652	102 926	11 238	19 228
Yakima County	04	233 105	1 356 457	486 557	283 469	392 290	105 356	88 784
State undistributed			1 765 581	3 967	1 560 786	200 522	–	306
West Virginia		**1 818 470**	**16 209 395**	**6 519 161**	**3 525 447**	**3 549 023**	**1 157 727**	**1 458 036**
Barbour County	01	15 788	117 620	51 457	28 231	29 831	753	7 348
Berkeley County	02	97 534	785 840	272 729	77 374	93 021	150 278	192 437
Boone County	03	25 512	177 075	94 397	42 411	32 866	1 236	6 164
Braxton County	02	14 810	106 397	46 390	20 129	34 782	1 028	4 068
Brooke County	01	24 132	177 153	102 311	46 109	22 681	886	5 165

See footnotes at end of table.

Table 15. **Federal Government Expenditure by State and County Area: Fiscal Year 2006**—Con.

[Thousand dollars]

State and county area	Congressional district	United States resident population[1]	Federal government expenditure					
			Total	Retirement and disability	Other direct payments	Grants	Procurement	Salaries and wages
West Virginia—Con.								
Cabell County	03	93 904	870 637	374 713	180 775	178 772	72 702	63 675
Calhoun County	02	7 381	64 986	25 569	14 354	23 218	408	1 437
Clay County	02	10 256	84 182	35 887	16 966	29 187	411	1 730
Doddridge County	01	7 459	39 843	17 516	8 351	11 506	262	2 209
Fayette County	03	46 610	422 973	185 347	108 698	100 204	4 188	24 537
Gilmer County	01	6 965	85 062	21 862	14 118	22 969	7 163	18 951
Grant County	01	11 915	100 694	46 962	15 394	34 521	668	3 148
Greenbrier County	03	34 850	261 134	131 100	60 671	53 989	7 976	7 398
Hampshire County	02	22 480	122 425	65 699	25 432	26 957	724	3 614
Hancock County	01	30 911	270 830	156 765	80 954	25 558	2 105	5 448
Hardy County	02	13 420	184 043	38 841	13 808	115 345	12 576	3 474
Harrison County	01	68 745	658 658	251 164	130 294	97 231	37 389	142 580
Jackson County	02	28 451	176 027	96 410	38 109	32 831	2 880	5 797
Jefferson County	02	50 443	414 961	144 352	44 790	38 295	134 862	52 661
Kanawha County	02	192 419	2 227 051	812 297	420 189	677 269	134 773	182 523
Lewis County	02	17 129	138 950	63 410	31 121	33 206	1 712	9 500
Lincoln County	03	22 357	170 638	79 487	33 358	54 200	727	2 866
Logan County	03	36 218	347 436	158 405	103 090	75 909	1 669	8 363
McDowell County	03	23 882	334 690	123 677	71 757	99 219	34 395	5 641
Marion County	01	56 706	572 973	206 727	111 544	136 593	71 514	46 595
Marshall County	01	33 896	202 001	99 016	54 090	40 558	1 097	7 239
Mason County	02	25 756	169 979	86 355	40 325	32 483	3 429	7 387
Mercer County	03	61 278	527 821	259 971	143 883	100 252	4 385	19 331
Mineral County	01	26 928	244 338	85 260	51 558	26 151	77 173	4 196
Mingo County	03	27 100	280 449	126 420	55 810	89 945	2 913	5 361
Monongalia County	01	84 752	723 848	183 578	111 204	160 525	162 984	105 556
Monroe County	03	13 510	113 982	50 869	24 379	24 737	774	13 223
Morgan County	02	16 337	101 312	57 512	17 464	9 675	14 708	1 953
Nicholas County	03	26 446	195 178	99 655	42 620	37 144	9 527	6 232
Ohio County	01	44 662	413 703	167 953	107 464	70 300	31 913	36 074
Pendleton County	02	7 679	82 129	26 267	12 096	16 299	13 419	14 049
Pleasants County	01	7 280	45 019	23 260	11 018	9 381	317	1 042
Pocahontas County	03	8 755	68 962	30 521	16 984	16 505	1 730	3 223
Preston County	01	30 384	232 791	98 051	43 886	39 142	11 706	40 006
Putnam County	02	54 982	263 303	139 194	47 431	57 476	2 708	16 493
Raleigh County	03	79 302	683 625	308 950	150 831	108 037	18 813	96 994
Randolph County	02	28 465	255 424	101 095	49 987	53 482	36 948	13 912
Ritchie County	01	10 628	73 099	33 700	15 912	17 714	2 698	3 075
Roane County	02	15 583	104 313	50 406	23 974	26 819	467	2 647
Summers County	03	13 531	118 255	51 024	24 126	32 566	7 674	2 864
Taylor County	01	16 304	107 755	48 016	21 949	23 490	3 355	10 946
Tucker County	01	6 856	66 963	25 039	9 937	27 330	743	3 914
Tyler County	01	9 264	55 652	28 788	12 787	10 790	1 650	1 636
Upshur County	02	23 685	151 557	74 626	31 703	30 585	1 025	13 618
Wayne County	03	41 647	320 347	118 320	51 527	74 026	3 120	73 355
Webster County	03	9 696	85 406	35 754	20 004	27 565	679	1 404
Wetzel County	01	16 685	131 186	68 032	28 873	29 256	875	4 151
Wirt County	02	5 980	40 392	18 650	8 255	9 125	3 280	1 082
Wood County	01	86 597	750 698	304 317	152 660	108 057	52 693	132 971
Wyoming County	03	24 225	210 361	108 817	47 993	45 984	1 640	5 927
State undistributed			477 268	6 267	356 691	113 463	–	846
Wisconsin		**5 556 506**	**34 560 694**	**13 458 577**	**8 550 278**	**7 155 186**	**3 323 058**	**2 073 595**
Adams County	06	20 843	120 471	52 974	25 303	21 474	695	20 025
Ashland County	07	16 511	140 641	51 294	34 071	35 160	8 851	11 265
Barron County	07	45 889	263 439	131 085	58 403	61 483	2 298	10 170
Bayfield County	07	15 147	100 818	46 948	18 501	24 366	2 942	8 061
Brown County	08	240 213	1 110 570	497 934	200 200	199 077	130 150	83 209
Buffalo County	03	13 897	92 616	39 863	24 642	15 390	6 315	6 406
Burnett County	07	16 490	103 202	55 848	20 838	19 594	4 554	2 368
Calumet County	06 08	44 579	130 403	62 125	33 606	15 806	3 390	15 475
Chippewa County	07	60 300	310 423	144 677	74 993	57 169	16 579	17 005
Clark County	03 07	34 094	191 548	82 117	56 485	42 400	2 565	7 982
Columbia County	02	55 440	338 278	156 934	87 899	45 926	32 152	15 366
Crawford County	03	17 060	99 882	45 653	23 937	22 692	3 221	4 380
Dane County	02	463 826	3 666 709	1 009 824	406 232	1 664 355	277 660	308 638
Dodge County	06	88 983	328 911	153 168	91 477	52 032	5 167	27 067
Door County	08	28 200	202 107	94 890	45 922	30 384	4 551	26 360
Douglas County	07	44 061	290 641	140 335	61 333	70 202	8 147	10 623
Dunn County	03	41 975	194 184	85 561	50 255	47 250	3 224	7 894
Eau Claire County	03	94 741	491 915	223 140	112 979	102 483	24 531	28 782
Florence County	08	4 941	24 919	12 765	6 124	4 625	327	1 079
Fond Du Lac County	06	99 243	498 594	254 192	126 619	94 048	6 519	17 217
Forest County	08	9 899	75 552	34 148	12 934	20 913	1 773	5 785
Grant County	03	49 362	297 920	129 057	92 315	62 219	3 076	11 252
Green County	02	35 688	169 154	83 139	54 164	23 354	1 659	6 838
Green Lake County	06	19 147	144 472	57 928	34 102	20 829	27 836	3 777
Iowa County	03	23 756	111 138	45 238	33 875	23 753	1 527	6 744
Iron County	07	6 502	49 767	23 189	10 987	14 047	319	1 225
Jackson County	03	19 853	121 536	53 369	25 648	35 218	3 144	4 156
Jefferson County	02 05 06	80 025	395 949	199 257	100 590	54 565	22 155	19 382
Juneau County	03	26 855	180 155	85 796	36 923	28 212	5 059	24 167
Kenosha County	01	162 001	718 479	350 177	180 683	133 652	31 689	22 277
Kewaunee County	08	20 832	100 877	51 866	30 958	12 931	1 071	4 052
La Crosse County	03	109 404	638 965	261 340	112 072	107 272	120 592	37 688
Lafayette County	03	16 298	98 505	36 092	42 391	15 417	850	3 755
Langlade County	07 08	20 631	133 448	64 911	30 905	32 881	1 356	3 394
Lincoln County	07	30 151	174 284	92 953	39 415	30 164	6 328	5 424

See footnotes at end of table.

Table 15. **Federal Government Expenditure by State and County Area: Fiscal Year 2006**—Con.

[Thousand dollars]

State and county area	Congressional district	United States resident population[1]	Federal government expenditure					
			Total	Retirement and disability	Other direct payments	Grants	Procurement	Salaries and wages
Wisconsin—Con.								
Manitowoc County	06	81 911	423 133	221 371	111 575	61 675	14 046	14 466
Marathon County	07	130 223	609 763	280 786	136 387	124 267	19 934	48 389
Marinette County	08	43 208	291 796	147 365	61 973	52 190	18 750	11 518
Marquette County	06	15 227	120 540	62 288	27 546	13 251	13 658	3 796
Menominee County	08	4 597	53 310	10 003	11 261	31 225	172	650
Milwaukee County	01 04 05	915 097	6 427 465	2 199 155	1 593 539	1 621 458	380 059	633 254
Monroe County	03	43 028	469 719	138 152	44 716	53 890	137 050	95 910
Oconto County	08	37 958	178 124	91 364	44 349	34 319	1 577	6 515
Oneida County	07 08	36 779	256 915	140 833	53 634	42 709	5 671	14 069
Outagamie County	06 08	172 734	735 582	372 527	134 320	136 455	61 597	30 683
Ozaukee County	05	86 321	473 564	212 981	78 696	27 463	142 131	12 293
Pepin County	03	7 325	46 126	19 642	14 076	10 155	479	1 774
Pierce County	03	39 373	169 693	80 408	45 196	31 212	4 494	8 383
Polk County	07	44 784	217 060	109 039	53 966	38 947	6 193	8 914
Portage County	07	67 484	322 019	142 249	81 134	74 085	3 226	21 325
Price County	07	15 000	102 702	52 187	22 563	19 974	1 195	6 784
Racine County	01	196 096	1 014 406	491 539	213 629	186 540	92 948	29 750
Richland County	03	18 341	101 180	44 047	26 451	25 514	1 075	4 094
Rock County	01 02	159 153	911 251	386 401	191 482	154 205	153 042	26 121
Rusk County	07	15 054	96 422	43 961	21 098	27 060	829	3 474
St. Croix County	03	80 015	229 410	128 597	53 573	30 201	4 030	13 008
Sauk County	02 03	58 261	301 277	142 700	72 505	45 841	24 627	15 603
Sawyer County	07	17 080	186 646	55 507	28 592	35 123	62 175	5 248
Shawano County	08	41 401	227 446	108 862	55 822	51 102	3 449	8 211
Sheboygan County	06	114 756	550 645	274 589	117 341	81 986	56 263	20 466
Taylor County	07	19 605	92 896	43 572	25 646	18 160	941	4 577
Trempealeau County	03	28 078	174 429	74 490	44 712	45 222	2 059	7 945
Vernon County	03	29 188	166 573	76 348	38 274	40 026	4 415	7 511
Vilas County	08	22 379	162 241	87 668	34 642	33 476	1 819	4 637
Walworth County	01 02	101 007	427 483	218 698	108 745	60 802	25 033	14 205
Washburn County	07	16 674	141 455	70 406	27 185	25 288	10 641	7 936
Washington County	05	127 578	468 268	275 968	97 140	59 070	5 520	30 570
Waukesha County	01 05	380 985	1 657 743	909 284	319 273	159 682	197 697	71 808
Waupaca County	08	52 687	359 320	167 445	73 620	60 592	42 057	15 605
Waushara County	06	24 915	134 985	71 503	33 261	24 931	1 020	4 269
Winnebago County	06	160 593	1 758 581	364 046	183 401	122 639	1 038 054	50 442
Wood County	07	74 774	444 837	232 441	103 794	78 880	12 856	16 865
State undistributed			1 945 217	372	1 767 382	174 224	–	3 239
Wyoming		**515 004**	**5 170 055**	**1 323 676**	**794 112**	**2 069 327**	**430 748**	**552 192**
Albany County	00	30 360	201 574	58 129	42 292	78 790	6 720	15 643
Big Horn County	00	11 390	86 766	34 635	19 006	20 022	7 641	5 462
Campbell County	00	38 934	111 493	47 637	20 834	20 933	15 563	6 525
Carbon County	00	15 325	278 746	38 705	18 232	31 934	178 209	11 666
Converse County	00	12 866	59 686	28 863	11 796	13 004	2 740	3 284
Crook County	00	6 255	40 890	16 618	10 702	9 083	645	3 842
Fremont County	00	37 163	268 088	101 862	53 513	79 376	8 424	24 913
Goshen County	00	12 129	94 817	39 107	25 245	23 618	814	6 033
Hot Springs County	00	4 588	38 766	19 206	8 450	10 049	226	835
Johnson County	00	8 014	59 895	24 551	9 487	17 531	961	7 366
Laramie County	00	85 384	1 090 423	292 362	101 153	333 414	92 934	270 560
Lincoln County	00	16 383	72 714	39 023	12 291	11 492	2 298	7 610
Natrona County	00	70 401	397 255	172 530	75 402	76 163	25 969	47 192
Niobrara County	00	2 253	21 628	7 328	7 137	5 711	253	1 199
Park County	00	27 094	201 475	82 667	31 753	31 006	17 635	38 414
Platte County	00	8 588	73 636	29 840	16 153	18 488	1 570	7 586
Sheridan County	00	27 673	204 423	92 567	31 924	32 558	9 908	37 466
Sublette County	00	7 359	41 759	15 182	4 466	13 034	2 272	6 807
Sweetwater County	00	38 763	162 186	73 020	30 896	36 684	4 941	16 645
Teton County	00	19 288	79 635	28 502	8 588	16 431	7 577	18 538
Uinta County	00	20 213	74 704	36 768	11 184	21 251	973	4 529
Washakie County	00	7 819	69 701	24 341	13 587	22 887	1 317	7 569
Weston County	00	6 762	89 905	20 146	10 688	15 495	41 160	2 416
State undistributed			1 349 888	88	219 334	1 130 371	–	96
American Samoa	**98**	**57 794**	**246 073**	**48 352**	**9 711**	**151 703**	**30 891**	**5 417**
Eastern District	98	23 441	164 025	37 240	3 498	104 791	18 497	–
Swains Island	98	37	2	–	–	–	2	–
Western District	98	32 435	18 427	5 919	321	–	12 186	–
State undistributed			63 618	5 192	5 892	46 912	206	5 417
Federated States of Micronesia	**99**	**108 004**	**99 996**	**821**	**8 128**	**90 920**	**128**	**–**
Guam	**98**	**171 019**	**1 380 351**	**250 023**	**91 550**	**289 265**	**401 144**	**348 369**
Marshall Islands	**99**	**60 451**	**190 944**	**798**	**1 798**	**78 479**	**109 867**	**–**
Northern Mariana Islands	**99**	**82 459**	**176 884**	**27 088**	**13 627**	**126 346**	**1 829**	**7 993**
Northern Islands	99	6	14	–	14	–	–	–
Rota	99	3 283	1 327	–	665	67	595	–
Saipan	99	62 392	112 524	18 949	11 148	80 971	1 010	446
Tinian	99	3 540	259	–	259	–	–	–
State undistributed			62 760	8 140	1 541	45 308	224	7 547
Palau	**99**	**20 579**	**37 071**	**795**	**2 545**	**33 731**	**–**	**–**
Puerto Rico	**98**	**3 927 776**	**16 231 900**	**6 355 179**	**3 401 925**	**4 788 644**	**672 882**	**1 013 271**
Adjuntas Municipio	98	18 583	623 244	3 204	12 994	607 007	–	40
Aguada Municipio	98	45 165	50 557	4 859	23 090	22 536	–	72
Aguadilla Municipio	98	66 926	102 602	17 541	40 002	41 625	2 990	444
Aguas Buenas Municipio	98	31 053	31 826	2 765	12 289	16 772	–	–
Aibonito Municipio	98	27 146	36 681	6 050	16 133	13 797	701	–
Anasco Municipio	98	29 888	28 768	3 059	12 477	13 232	–	–
Arecibo Municipio	98	102 216	158 504	17 760	75 028	58 961	6 756	–
Arroyo Municipio	98	19 038	30 194	2 375	11 306	16 513	–	–
Barceloneta Municipio	98	23 028	41 164	5 203	18 840	16 534	587	–
Barranquitas Municipio	98	30 254	66 964	5 624	17 168	27 534	16 637	–

See footnotes at end of table.

Table 15. **Federal Government Expenditure by State and County Area: Fiscal Year 2006**—Con.

[Thousand dollars]

State and county area	Congressional district	United States resident population[1]	Federal government expenditure					
			Total	Retirement and disability	Other direct payments	Grants	Procurement	Salaries and wages
Puerto Rico—Con.	**98**							
Bayamon Municipio	98	221 546	389 271	61 863	182 812	123 694	20 878	25
Cabo Rojo Municipio	98	52 123	56 959	8 440	23 088	20 622	4 809	–
Caguas Municipio	98	142 769	364 825	29 805	176 293	102 810	55 136	781
Camuy Municipio	98	38 803	44 064	6 854	18 398	18 712	100	–
Canovanas Municipio	98	46 781	31 076	6 038	2 806	22 073	62	98
Carolina Municipio	98	187 578	257 989	32 847	118 045	98 367	6 550	2 179
Catano Municipio	98	27 036	54 810	4 820	29 230	19 543	1 105	112
Cayey Municipio	98	47 378	73 432	13 094	31 705	28 466	149	18
Ceiba Municipio	98	17 991	38 183	7 646	8 587	8 984	12 966	–
Ciales Municipio	98	20 581	35 553	3 904	16 846	14 769	35	–
Cidra Municipio	98	47 294	49 112	4 999	15 843	27 716	11	543
Coamo Municipio	98	39 265	50 898	7 411	20 335	23 014	53	83
Comerio Municipio	98	19 460	25 703	2 360	9 429	13 913	–	–
Corozal Municipio	98	38 625	47 562	4 667	16 741	26 154	–	–
Culebra Municipio	98	2 077	3 782	333	765	697	1 986	–
Dorado Municipio	98	36 002	36 939	5 213	12 408	18 554	325	439
Fajardo Municipio	98	41 986	60 316	13 365	25 444	20 905	452	150
Florida Municipio	98	15 203	12 219	1 965	2 233	8 020	–	–
Guanica Municipio	98	22 735	31 206	3 852	11 922	14 875	557	–
Guayama Municipio	98	45 205	57 021	4 234	20 969	31 552	266	–
Guayanilla Municipio	98	23 653	42 523	6 864	13 472	15 463	6 724	–
Guaynabo Municipio	98	102 525	125 708	19 893	43 007	48 809	12 333	1 666
Gurabo Municipio	98	42 142	42 984	5 420	16 437	20 775	17	336
Hatillo Municipio	98	42 483	39 619	4 158	13 957	21 504	2	–
Hormigueros Municipio	98	17 414	20 564	3 366	10 217	6 981	–	–
Humacao Municipio	98	60 569	95 713	17 310	39 899	37 270	1 141	93
Isabela Municipio	98	47 301	55 999	9 168	20 933	25 860	–	38
Jayuya Municipio	98	18 194	23 870	2 203	7 893	13 774	–	–
Juana Diaz Municipio	98	52 770	63 219	6 197	23 455	31 883	1 684	–
Juncos Municipio	98	40 129	43 910	4 536	18 415	20 944	10	5
Lajas Municipio	98	27 583	35 090	4 978	13 160	12 466	4 486	–
Lares Municipio	98	37 164	48 128	5 204	17 073	25 851	–	–
Las Marias Municipio	98	11 948	11 400	640	3 743	6 935	82	–
Las Piedras Municipio	98	38 631	37 929	3 933	18 078	15 876	–	42
Loiza Municipio	98	33 634	47 953	2 227	20 849	24 027	850	–
Luquillo Municipio	98	20 452	27 981	5 160	8 243	12 456	2 028	94
Manati Municipio	98	48 996	66 365	6 142	34 338	25 603	225	56
Maricao Municipio	98	6 300	9 023	1 073	2 702	5 248	–	–
Maunabo Municipio	98	12 679	18 832	2 292	6 455	10 054	33	–
Mayaguez Municipio	98	94 478	312 313	14 492	79 444	106 966	111 411	–
Moca Municipio	98	43 664	42 728	3 906	15 552	21 394	1 709	167
Morovis Municipio	98	32 379	41 878	3 194	12 823	25 862	–	–
Naguabo Municipio	98	24 209	34 866	5 130	14 304	15 376	56	–
Naranjito Municipio	98	29 918	44 777	5 158	12 703	26 365	550	1
Orocovis Municipio	98	24 654	73 248	3 378	11 283	20 915	37 673	–
Patillas Municipio	98	20 026	31 677	3 205	11 668	16 804	–	–
Penuelas Municipio	98	29 045	36 261	4 582	16 316	15 335	28	–
Ponce Municipio	98	181 267	359 272	36 464	160 748	157 681	3 904	476
Quebradillas Municipio	98	27 612	29 600	4 880	11 954	12 657	15	95
Rincon Municipio	98	16 155	20 792	2 356	9 097	9 247	90	–
Rio Grande Municipio	98	55 894	88 082	2 567	25 063	58 638	1 714	100
Sabana Grande Municipio	98	27 404	35 321	4 414	15 219	13 242	2 386	61
Salinas Municipio	98	31 985	52 213	4 529	15 912	21 539	10 233	–
San German Municipio	98	37 485	49 335	6 134	20 317	22 822	63	–
San Juan Municipio	98	426 618	8 285 449	5 648 824	1 004 613	1 389 584	236 383	6 045
San Lorenzo Municipio	98	43 921	57 387	4 685	21 280	27 367	4 054	1
San Sebastian Municipio	98	47 145	57 745	5 752	24 394	27 574	24	–
Santa Isabel Municipio	98	22 763	37 902	5 562	13 277	19 035	29	–
Toa Alta Municipio	98	77 599	50 652	8 272	15 661	24 993	1 456	270
Toa Baja Municipio	98	95 000	90 722	22 900	20 976	44 658	1 466	722
Trujillo Alto Municipio	98	84 396	66 500	9 911	21 081	33 800	1 217	490
Utuado Municipio	98	34 799	46 536	5 569	10 401	30 532	34	–
Vega Alta Municipio	98	39 372	43 791	7 613	16 807	18 919	–	451
Vega Baja Municipio	98	64 379	76 268	6 943	35 653	33 127	535	9
Vieques Municipio	98	9 205	32 502	3 243	9 660	6 613	12 985	–
Villalba Municipio	98	29 762	33 809	2 489	12 276	19 044	–	–
Yabucoa Municipio	98	40 332	67 468	4 598	18 947	25 381	18 543	–
Yauco Municipio	98	48 008	61 187	7 109	24 287	29 655	137	–
State undistributed			2 223 384	104 407	404 654	653 793	63 459	997 071
Virgin Islands	**98**	**108 605**	**620 978**	**181 624**	**84 372**	**285 313**	**11 415**	**58 253**
U.S. undistributed			**23 417 592**	**17 670**	**793 720**	**244 300**	**17 925 314**	**4 436 589**

[1]Sub-state population figures for American Samoa and the Northern Mariana Islands represent resident population as of April 1, 2000. All other population figures represent resident population as of July 1, 2006.

[2]See Appendix B for listing of congressional districts.

Note: The CFFR report and database present data at the state and county area level only. They do not uniformly support the application of county-to-county federal spending data directly to congressional districts, the majority of which do not conform to county boundaries. See text selection, ''Congressional District Reporting,'' for additional information. The cities of Baltimore, Maryland and St. Louis, Missouri are not within the boundaries of Baltimore and St. Louis Counties, respectively.

Appendix A.
County-Type Areas Without County Government

Areas with governments legally designated as consolidated city-county governments and operating primarily as cities (10):	
Alaska	Anchorage city and borough, Juneau city and borough, Sitka city and borough
California	San Francisco city and county
Colorado	Denver city and county and Broomfield city and county
Hawaii	Honolulu city and county
Kansas	Kansas City and Wyandotte County
Montana	Anaconda-Deer Lodge County and Butte-Silver Bow County
Areas designated as metropolitan governments and operating primarily as cities (3):	
Tennessee	Hartsville and Trousdale County, Lynchburg and Moore County, and Nashville and Davidson County
Areas having certain types of county offices, but as part of another government (city, township, state) (21):	
Florida	Duval County (Jacksonville city)
Georgia	Chattahoochee County (Cusseta-Chattahoochee County unified government) Clarke County (Athens-Clarke County unified government) Muscogee County (Columbus city) Richmond County (Augusta city)
Hawaii	Kalawao County (Hawaii state)
Indiana	Marion County (Indianapolis city)
Kentucky	Lexington-Fayette Urban County Louisville-Jefferson County Metro Government
Louisiana	East Baton Rouge Parish (Baton Rouge city), Lafayette Parish (Lafayette city), Orleans Parish (New Orleans city), and Terrebonne Parish consolidated government
Massachusetts	Nantucket County (Nantucket town) and Suffolk County (Boston city)
New York	Bronx, Kings, New York, Queens, and Richmond boroughs (all part of New York City)
Pennsylvania	Philadelphia County (Philadelphia city)
Area classified as a separate county area and as a separate state area in population statistics, but counted as a municipal government in census statistics on governments (1):	
District of Columbia	Washington city

Cities located outside of any "county" area and administering functions elsewhere commonly performed by counties (42):	
Maryland	Baltimore city (distinct from Baltimore County)
Missouri	St. Louis city (distinct from St. Louis County)
Nevada	Carson City city
Virginia (39 cities)	Alexandria, Bedford, Bristol, Buena Vista, Charlottesville, Chesapeake, Colonial Heights, Covington, Danville, Emporia, Falls Church, Fairfax, Franklin, Fredericksburg, Galax, Hampton, Harrisonburg, Hopewell, Lexington, Lynchburg, Manassas, Manassas Park, Martinsville, Newport News, Norfolk, Norton, Petersburg, Poquoson, Portsmouth, Radford, Richmond, Roanoke, Salem, Staunton, Suffolk, Virginia Beach, Waynesboro, Williamsburg, and Winchester
Unorganized areas bearing county designations (20):	
Connecticut (8 county areas with no county government)	Fairfield, Hartford, Litchfield, Middlesex, New Haven, New London, Tolland, and Windham
Massachusetts (7 county areas with no county government)	Berkshire, Essex, Franklin, Hampden, Hampshire, Middlesex, and Worcester
Rhode Island (5 county areas with no county government)	Bristol, Kent, Newport, Providence, and Washington
Other unorganized county-type areas (11):	
Alaska	11 census areas

Appendix B.
Geographic Areas With More Than Four Congressional Districts

State and county area	Congressional district
Arizona:	
Maricopa County	2, 3, 4, 5, 6, 7
California:	
Los Angeles County	22, 25, 26, 27, 28, 29, 30, 31, 32, 33, 34, 35, 36, 37, 38, 39, 42, 46
Orange County	40, 42, 44, 46, 47, 48
San Bernardino County	25, 26, 41, 42, 43
San Diego County	49, 50, 51, 52, 53
Florida:	
Broward County	17, 19, 20, 21, 22, 23
Miami-Dade County	17, 18, 20, 21, 25
Illinois:	
Cook County	1, 2, 3, 4, 5, 6, 7, 8, 9, 10, 13
Maryland:	
Baltimore County	1, 2, 3, 6, 7
Massachusetts:	
Middlesex County	1, 3, 4, 5, 6, 7, 8
Norfolk County	2, 3, 4, 9, 10
New York:	
New York City	5, 6, 7, 8, 9, 10, 11, 12, 13, 14, 15, 16, 17
Pennsylvania:	
Montgomery County	2, 6, 7, 8, 13, 15
Texas:	
Dallas County	3, 5, 24, 26, 30, 32
Harris County	2, 7, 9, 10, 18, 22, 29

Note: These are congressional districts of the 109th Congress, in session between January 2005 and January 2007.

Appendix C.
County Locations of State Capital Cities

State	Capital	County area
Alabama	Montgomery	Montgomery County
Alaska	Juneau	Juneau Borough
Arizona	Phoenix	Maricopa County
Arkansas	Little Rock	Pulaski County
California	Sacramento	Sacramento County
Colorado	Denver	Denver City/County
Connecticut	Hartford	Hartford County
Delaware	Dover	Kent County
Florida	Tallahassee	Leon County
Georgia	Atlanta	Fulton County
Hawaii	Honolulu	Honolulu City/County
Idaho	Boise	Ada County
Illinois	Springfield	Sangamon County
Indiana	Indianapolis	Marion County
Iowa	Des Moines	Polk County
Kansas	Topeka	Shawnee County
Kentucky	Frankfort	Franklin County
Louisiana	Baton Rouge	East Baton Rouge Parish
Maine	Augusta	Kennebec County
Maryland	Annapolis	Anne Arundel County
Massachusetts	Boston	Suffolk County
Michigan	Lansing	Ingham County
Minnesota	St. Paul	Ramsey County
Mississippi	Jackson	Hinds County
Missouri	Jefferson City	Cole County
Montana	Helena	Lewis and Clark County
Nebraska	Lincoln	Lancaster County
Nevada	Carson City	Carson City
New Hampshire	Concord	Merrimack County
New Jersey	Trenton	Mercer County
New Mexico	Santa Fe	Santa Fe County
New York	Albany	Albany County
North Carolina	Raleigh	Wake County
North Dakota	Bismarck	Burleigh County
Ohio	Columbus	Franklin County
Oklahoma	Oklahoma City	Oklahoma County
Oregon	Salem	Marion County
Pennsylvania	Harrisburg	Dauphin County
Rhode Island	Providence	Providence County
South Carolina	Columbia	Richland County
South Dakota	Pierre	Hughes County
Tennessee	Nashville	Metro Nashville-Davidson[1]
Texas	Austin	Travis County
Utah	Salt Lake City	Salt Lake County
Vermont	Montpelier	Washington County
Virginia	Richmond	Richmond City
Washington	Olympia	Thurston County
West Virginia	Charleston	Kanawha County
Wisconsin	Madison	Dane County
Wyoming	Cheyenne	Laramie County

[1]Metropolitan Nashville-Davidson is listed as Davidson County in the Consolidated Federal Funds Report.

Appendix D.
Consolidated Federal Funds Report Data Sources

Category	Source
GRANTS	
Corporation for Public Broadcasting—public broadcasting grants	Corporation for Public Broadcasting*
Customs duties and federal excise taxes rebated to the government of Puerto Rico	Department of the Treasury
Department of the Interior—	
Bureau of Indian Affairs—grants to Indian tribes	Bureau of Indian Affairs*
Shared revenues for mineral leases, grazing lands and other payments to state and local governments	Bureau of Land Management and Minerals Management Service*
Payments to U.S. Territories	Office of the Secretary of the Interior*
Department of Justice Asset Forfeiture Fund	Department of Justice, Office of Asset Forfeiture*
Election Assistance Commission Payments to States	Election Assistance Commission and General Services Administration
Federal government annual payments to the District of Columbia for services provided, in-lieu-of tax payment, and for federalization of congressionally mandated functions	Department of the Treasury* and FY 2007 Federal Budget Appendix
Federal government payment to Washington Metropolitan Area Transit Authority to support construction of the Washington Metrorail system	Department of the Treasury and the Department of Transportation–Federal Transit Administration*
Federal Government Miscellaneous Payments	Department of the Treasury* and FY 2007 Federal Budget Appendix
Neighborhood Reinvestment Corporation—grants	Neighborhood Reinvestment Corporation*
State Justice Institute—grants	State Justice Institute*
Tennessee Valley Authority—payments in lieu of taxes	Tennessee Valley Authority*
Treasury Forfeiture Fund	Department of the Treasury
Fulbright Educational Exchange Program	Department of State
Gang Resistance Education and Training (G.R.E.A.T. - 16.544)	Department of Justice*
All other data	Federal Assistance Award Data System (FAADS)—U.S. Census Bureau
SALARIES AND WAGES	
Coast Guard, Military	Department of Commerce, Bureau of Economic Analysis
Military, active and inactive (Reserve and National Guard)	Department of Defense, Directorate for Information Operations and Reports
Federal Bureau of Investigation	Federal Bureau of Investigation
Postal Service	U.S. Postal Service
Defense Department, civilian employees	Office of Personnel Management, Workforce Information and Planning Group
All other federal civilian employees	Department of Homeland Security (U.S. Coast Guard uniformed employees), and Office of Personnel Management, Workforce Information and Planning Group (all other non-Defense Department Employees)

Category	Source
DIRECT PAYMENTS FOR INDIVIDUALS: RETIREMENT AND DISABILITY	
U.S. Coast Guard retirement and disability benefit payments (uniformed personnel)	Department of Homeland Security, U.S. Coast Guard
Federal government civilian employees (includes Defense Department civilian, Coast Guard civilian, U.S. Postal Service annuitants)	Office of Personnel Management, Center for Retirement and Insurance Services
Military retirees	Department of Defense, Directorate for Information Operations and Reports
Pension Benefit Guaranty Corporation payments under Pension Plan Termination Insurance Program (86.001)	Pension Benefit Guaranty Corporation
Public Health Service, Commissioned Corps employee retirement and disability benefit payments	Public Health Service
Foreign Service Officers employee retirement benefit payments	Department of State
National Oceanic and Atmospheric Administration (NOAA) Corps retirement benefit payments	Department of Homeland Security, U.S. Coast Guard
Tennessee Valley Authority employee retirement and disability benefit payments	Tennessee Valley Authority
All other data	Federal Assistance Award Data System (FAADS)—U.S. Census Bureau
DIRECT PAYMENTS FOR INDIVIDUALS: OTHER THAN RETIREMENT AND DISABILITY	
Excess (refundable portion) earned income tax credit payments	Department of the Treasury, Internal Revenue Service, Statistics of Income Division
Federal government payments to state unemployment trust funds	Compiled from Department of Labor data
Federal Family Education Loan Program—interest subsidies and special Allowances (84.032)	Department of Education
Public Safety Officers' Benefits Program (16.571) and Public Safety Officers' Education Program (16.615)	Department of Justice
All other data	Federal Assistance Award Data System (FAADS)—U.S. Census Bureau
PROCUREMENT	
Federal Aviation Administration	Federal Aviation Administration
Postal Service	U.S. Postal Service
All other federal government, including Defense Department	General Services Administration, Federal Procurement Data Center
OTHER DIRECT PAYMENTS	
Federal Family Education Loans—administrative cost allowances and Reinsurance (84.032)	Department of Education
Crop Insurance indemnity payments and premium subsidies (10.450)	Department of Agriculture
National Flood Insurance loss and adjustor expenses (83.100)	Department of Homeland Security, Federal Emergency Management Agency
Postal Service, direct expenditure other than salaries and procurement	U.S. Postal Service
Higher Education Act Insured Loans (Guaranteed Student Loans)—administrative cost allowances and reinsurance	Department of Education
Legal Services Corporation payments	Legal Services Corporation
Federal government payments for federal employee life and health insurance programs	Office of Personnel Management, Center for Retirement and Insurance Services
All other data	Federal Assistance Award Data System (FAADS)—U.S. Census Bureau

Category	Source
DIRECT LOANS	
Direct Investment Loans and Pre-Investment Assistance (70.005)	Overseas Private Investment Corporation
All other data	Federal Assistance Award Data System (FAADS)—U.S. Census Bureau
GUARANTEED/INSURED LOANS	
Federal Family Education Loans—guaranteed student loans (84.032)	Department of Education
Federal Direct [Education] Loans—guaranteed student loans (84.268)	Department of Education
Foreign Investment Guarantees (70.002)	Overseas Private Investment Corporation
All other data	Federal Assistance Award Data System (FAADS)—U.S. Census Bureau
INSURANCE	
Foreign Investment Insurance (70.003)	Overseas Private Investment Corporation
National Flood Insurance Program (83.100)	Department of Homeland Security, Federal Emergency Management Agency
All other data	Federal Assistance Award Data System (FAADS)—U.S. Census Bureau

*Indicates agencies that submit an annual "Federal Aid to States" report to the Census Bureau, in accordance with OMB Circular A-11.

Note: For several major programs, the Pass-Through Survey was used to determine the amount of federal funding going to each county. For more information on the Pass-Through Survey, see "Estimates for Substate Grant Distributions" in the Introduction.

Appendix E.
State Coordinating Agencies, State Data Center Program, U.S. Census Bureau

ALABAMA

Center for Business and
Economic Research
University of Alabama
149 Bidgood Hall
Box 870221
Tuscaloosa, AL 35487-0221
Ms. Annette Watters
205-348-6191
Fax 205-348-2951
awatters@cba.ua.edu

ALASKA

Census and Geographic
Information Network
Research and Analysis
Alaska Department of Labor
P.O. Box 25504
Juneau, AK 99811-5504
Ms. Kathryn Lizik
907-465-2439
Fax 907-465-2101
Kathryn.Lizik@alaska.gov

AMERICAN SAMOA

Department of Commerce
Statistics Division
Pago Pago, AS 96799
Mr. Vaitoelau Filiga
684-633-5155
Fax 684-633-4195
vfiliga@samoatelco.com

ARIZONA

Arizona Department of Commerce
Population Statistics Unit
1700 West Washington Street
Executive Tower Building, Suite 2200
Phoenix, AZ 85007
DES 045Z
Mr. Allen Barnes
602-771-1155
Fax 602-771-1207
AllenB@azcommerce.com

ARKANSAS

State Data Center
University of Arkansas–Little Rock
2801 South University
Little Rock, AR 72204
Ms. Sarah Breshears
501-569-8530
Fax 501-569-8538
sgbreshears@ualr.edu

CALIFORNIA

State Census Data Center
Department of Finance
915 L Street, 8th Floor
Sacramento, CA 95814-3706
Ms. Julie Hoang
916-323-4086
Fax 916-327-0222
julie.hoang@dof.ca.gov

COLORADO

Division of Local Government
Colorado Department of Local Affairs
1313 Sherman Street, Room 521
Denver, CO 80203
Ms. Rebecca Picaso
303-866-3120
Fax 303-866-4819
rebecca.picaso@state.co.us

CONNECTICUT

Connecticut State Data Center
University of Connecticut
Unit 1240
Connecticut Center for Economic Analysis
341 Mansfield Road - Room 401
Storrs, CT 06269-1240
Orlando Rodriguez
860-486-9241
Fax 860-486-9270
orlando.rodriguez@uconn.edu

DELAWARE

Delaware Office of Management & Budget
122 William Penn St., Suite 302
Haslet Bldg., 3rd Floor
Dover, DE 19901
Michael B. Mahaffie
302-739-3090
Fax 302-739-6958
mike.mahaffie@state.de.us

DISTRICT OF COLUMBIA

District of Columbia State Data Center
Mayor's Office of Planning
801 N. Capitol Street NE, Suite 500
Washington, DC 20002
Dr. Joy Phillips
202-442-7630
Fax 202-442-7637
Joy.phillips@dc.gov

FLORIDA

Florida Agency for Workforce Innovation
Labor Market Statistics
State Census Data Center
MSC G-020
107 E. Madison Street
Tallahassee, FL 32399-4111
Ms. Susanna Patterson
850-245-7268 or
1-866-537-3615
Fax 850-245-7204
susanna.patterson@awi.state.fl.us

GEORGIA

Planning Research and Evaluation
Division—Office of Planning and Budget
270 Washington Street, SW
Atlanta, GA 30334
Robert Giacomini, Assistant Director
404-656-7966
Fax 404-656-7916
robert.giacomini@opb.state.ga.us

GUAM

Guam State Data Center
Bureau of Statistics and Plans
P.O. Box 2950
Hagatna, Guam 96932
Ms. Monica Jesus Guerrero
671-472-4201/2/3
Fax 671-477-1812
mjguerrero028@yahoo.com

HAWAII

Hawaii State Data Center
Department of Business, Economic
Development, and Tourism
250 South Hotel Street, 4th Floor
Honolulu, HI 96813
or
Hawaii State Data Center
READ/DBEDT
P.O. Box 2359
Honolulu, HI 96804
Ms. Jan Nakamoto
808-586-2493
Fax 808-586-8449
jnakamot@dbedt.hawaii.gov

IDAHO

Idaho Department of Commerce
and Labor
317 West Main Street
Boise, ID 83735
Mr. Alan Porter
208-334-2470
Fax 208-334-2631
aporter@c1.idaho.gov

ILLINOIS

Illinois Department of Commerce
and Economic Opportunity
Office of Information Management
620 East Adams Street
Springfield, IL 62701
Ms. Suzanne Ebetsch
217-558-0190 (Temp.)
Fax 217-782-8903 (Temp.)
sue.ebetsch@illinois.gov

INDIANA

Indiana State Library
Indiana State Data Center
140 North Senate Avenue
Indianapolis, IN 46204
Ms. Katie Springer
317-232-3732
Fax 317-232-3728
kspringer@library.in.gov

IOWA

State Library of Iowa
1112 E. Grand
Des Moines, IA 50319-0232
Ms. Beth Henning
515-281-4350
Fax 515-242-6543
beth.henning@lib.state.ia.us

KANSAS

State Library of Kansas
300 SW 10th Ave.
Topeka, KS 66612-1593
Mr. Peter Haxton
785-296-3296
Fax 785-296-6650
phaxton@kslib.info

KENTUCKY

University of Louisville
Urban Studies Institute
College of Arts & Sciences
426 W. Bloom Street
Louisville, KY 40208
Mr. Ron Crouch
502-852-7990
Fax 502-852-7386
ron.crouch@louisville.edu

LOUISIANA

Office of Electronic Services
P.O. Box 94095
(ZIP for mail address 70804)
1201 N. 3rd St. Suite 2-130
Baton Rouge, LA 70802
Ms. Karen Paterson
225-219-5987
Fax 225-219-4027
karen.paterson@la.gov

MAINE

Maine State Planning Office
Census Information Office
38 State House Station
Augusta, ME 04333-0038
Amanda Rector
207-287-1475
Fax 207-287-6489
amanda.k.rector@maine.gov

MARYLAND

Maryland Department of Planning
Maryland State Data Center
301 West Preston Street
Baltimore, MD 21201
Ms. Jane Traynham
410-767-4450
Fax 410-767-4480
jtraynham@mdp.state.md.us

MASSACHUSETTS

UMass Donahue Institute
Economic & Public Policy Research Unit
UMass - President's Office
The Massachusetts Venture Center
100 Venture Way, Suite 9
Hadley, MA 01035
Mr. John Gaviglio
413-545-0176
Fax 413-545-3420
msdc-info@donahue.umassp.edu

MICHIGAN

Library Of Michigan - HAL
702 West Kalamazoo Street
Lansing, MI 48915
Elisia L. Johnson
517-373-2548
Fax 517-373-5700
johnsone@michigan.gov

MINNESOTA

State Demographer's Center
Minnesota Dept. of Administration
300 Centennial Office Building
658 Cedar Street
St. Paul, MN 55155
Ms. Barbara Ronningen
651-201-2473
Fax 651-296-3698
barbara.ronningen@state.mn.us

MISSISSIPPI

Center for Population Studies
The University of Mississippi
Bondurant Bldg., Room 3W
University, MS 38677
D. Swanson
662-915-7288
Fax 662-915-7736
dswanson@olemiss.edu

MISSOURI

Missouri State Data Center
Library Development Director
Missouri State Library
P.O. Box 387
Jefferson City, MO 65102-0387
Barbara Reading
573-751-2679
Fax 573-751-3612
barbara.reading@sos.mo.gov

MONTANA

Census and Economic Information Center
Montana Department of Commerce
P.O. Box 200505
301 S. Park, Room 110
Helena, MT 59620-0505
Ms. Pam Harris
406-841-2739
Fax 406-841-2731
paharris@mt.gov

NEBRASKA

Center for Public Affairs Research
Nebraska State Data Center
University of Nebraska at Omaha, EAB 106-J
6001 Dodge Street
Omaha, NE 68182-0059
Mr. Jerome Deichert
402-554-2134
Fax 402-561-7599
jdeicher@mail.unomaha.edu

NEVADA

Nevada State Library & Archives
100 N. Stewart Street
Carson City, NV 89710
Ms. Mona L. Reno
775-684-3326
Fax 775-684-3330
rlreno@clan.lib.nv.us

NEW HAMPSHIRE

New Hampshire Office of Energy
and Planning
57 Regional Drive
Concord, NH 03301-8519
Mr. Tom Duffy
603-271-1768
Fax 603-271-2615
tom.duffy@nh.gov

NEW JERSEY

New Jersey State Data Center
Division of Labor Market and
Demographic Research
New Jersey Department of Labor
P.O. Box 388
Trenton, NJ 08625-0388
Mr. Leonard Preston
609-984-2595
Fax 609-984-6833
leonard.preston@dol.state.nj.us

NEW MEXICO

New Mexico Economic Development
Department
New Mexico State Data Center
1100 St. Francis Drive
P.O. Box 20003
Santa Fe, NM 87504-5003
Ms. Elizabeth Davis
505-827-0333
Fax 505-827-0407
elizabeth.davis@state.nm.us

NEW YORK

New York State Data Center
Empire State Development
30 S. Pearl Street
Albany, NY 12245
Mr. Robert Scardamalia
518-292-5300
Fax 518-292-5806
rscardamalia@empire.state.ny.us

NORTH CAROLINA

North Carolina Office of
State Budget and Management
20320 Mail Service Center
Raleigh, NC 27699-0320
Ms. Francine Stephenson
919-807-4786
Fax 919-733-5679
Francine.stephenson@ncmail.net

NORTH DAKOTA

North Dakota State Data Center
North Dakota State University
P.O. Box 5636
IACC 424
Fargo, ND 58105
Dr. Richard Rathge
701-231-8621
Fax 701-231-9730
richard.rathge@ndsu.edu

NORTHERN MARIANA ISLANDS

Department of Commerce
Central Statistics Division
Caller Box 10007
Donnie Hill Apts.
Saipan, MP 96950
Mr. Justin Andrew
670-664-3033/39/23
Fax 670-664-3066
csd@itecnmi.com

OHIO

Office of Strategic Research
Ohio Department of Development
P.O. Box 1001 (ZIP is 43266-0101)
77 South High Street, 27th Floor
Columbus, OH 43215
Mr. Steve Kelley
614-466-2116
Fax 614-466-9697
skelley@odod.state.oh.us

OKLAHOMA

Oklahoma Census Data Center
Oklahoma Department of Commerce
900 N. Stiles Avenue
Oklahoma City, OK 73104-3234
Mr. Steve Barker
405-815-5182
Fax 405-815-5163
steven_barker@okcommerce.gov

OREGON

Center for Population Research and Census
Portland State University
506 SW Mill
570J Urban
Portland, OR 97207-0751
or P.O. Box 751
Portland, OR 97207-0751
Arlene Wallace
503-725-3946
Fax 503-725-5162
arlenew@pdx.edu

PENNSYLVANIA

Pennsylvania State Data Center
Institute of State and Regional Affairs
Penn State Harrisburg
777 West Harrisburg Pike
Middletown, PA 17057-4898
Ms. Sue Copella (Director)
717-948-6336
Fax 717-948-6754
sdc3@psu.edu

PUERTO RICO

Puerto Rico Planning Board
Minillas Governmental Center
North Building, 14th Floor
De Eiego Avenue Pda 22
P.O. Box 41119
Santurce, PR 00940-1119
Ms. Lillian Torres Aguirre
787-728-4430
Fax 787-268-0506
torres_1@jp.gobierno.pr

RHODE ISLAND

Rhode Island Department of Administration
Statewide Planning Program
One Capitol Hill
Providence, RI 02908-5872
Mr. Mark G. Brown
401-222-6183
Fax 401-222-2083
mbrown@doa.ri.gov

SOUTH CAROLINA

Office of Research and Statistical Services
South Carolina Budget and Control Board
1000 Assembly St., Room 425
Columbia, SC 29201
Mr. Mike MacFarlane
803-734-3780
Fax 803-734-3619
mmacfarl@ors.sc.gov

SOUTH DAKOTA

South Dakota State Data Center
Business Research Bureau
School of Business
University of South Dakota
414 E. Clark Street
Vermillion, SD 57069
Ms. Nancy Nelson, Director
605-677-5287
Fax 605-677-5427
nnelson@usd.edu

TENNESSEE

Center for Business and Economic Research
University of Tennessee–Knoxville
804 Volunteer Blvd.
102 Temple Court Building
Knoxville, TN 37996-4334
Joan Snoderly
865-974-6082
Fax 865-974-3100
jsnoderly@utk.edu
Data Information e-mail:
tnsdc@utk.edu

TEXAS

Texas State Data Center
and Office of the State Demographer
Institute for Demographic and
Socioeconomic Research (IDSER)
Univ. of Texas at San Antonio
One UTSA Circle
San Antonio, TX 78249-0704
Dr. Karl Eschbach
210-458-6543
Fax 210-458-6541
karl.eschbach@utsa.edu

UTAH

Governor's Office of Planning & Budget
Utah State Capital Complex, Suite E210
P.O. Box 142210
Salt Lake City, UT 84114-2210
Melissa Glosenger
801-538-1038
Fax 801-538-1547
mglosenger@utah.gov

VERMONT

Center for Rural Studies
University of Vermont
207 Morrill Hall–UVM
Burlington, VT 05405
Mr. William "Chip" Sawyer
802-656-3021
Fax 802-656-4975
william.sawyer@uvm.edu

VIRGINIA

Virginia Employment Commission
703 East Main Street
Richmond, VA 23219
Mr. Don Lillywhite
804-786-8624
Fax 804-371-0412
donald.lillywhite@vec.virginia.gov

VIRGIN ISLANDS

University of the Virgin Islands
Eastern Caribbean Center
No. 2 John Brewer's Bay
Charlotte Amalie
St. Thomas, VI 00802
Dr. Frank Mills
340-693-1027
Fax 340-693-1025
fmills@uvi.edu

WASHINGTON

Office of Financial Management
Forecasting Division
210 11th Ave., SW
P.O. Box 43113
Olympia, WA 98504-3113
Ms. Yi Zhao
360-902-0592
Fax 360-725-5174
yi.zhao@ofm.wa.gov

WEST VIRGINIA

West Virginia Development Office
Capitol Complex
Building 6, Room 620
Charleston, WV 25305-0311
Ms. Delphine Coffey
304-558-4010
Fax 304-558-3062
dcoffey@wvdo.org

WISCONSIN

Department of Administration
Demographic Services Center
P.O. Box 8944
101 E. Wilson Street St. 10th Fl
P.O. Box 8944
Madison, WI 53708-8944
Philip Wells
608-266-1927
Fax 608-267-6917
philip.wells@wisconsin.gov

WYOMING

Department of Admin. and Information
Economic Analysis Division
1807 Capitol Ave., Suite 206
Cheyenne, WY 82002-0060
Ms. Amy Bittner
307-777-7504
Fax 307-632-1819
abittn@state.wy.us

Note: If you plan to publish any information from this address list, you should be aware that changes are made regularly. For the latest list, contact the Customer Liaison and Marketing Services Office of the U.S. Census Bureau at 301-763-1305.

Visit the Census Bureau's home page at <www.census.gov>.

Appendix F.
Use of County Area Allocations for Selected Federal Pass-Through Assistance Programs by State

[For meaning of symbols, see text]

State and territory	Food Stamps (10.551)	National School Lunch Program (10.555)	Special Supplemental Food Program for Women, Infants, and Children (WIC) (10.557)	Handicapped Education—State Grants (84.027)	Rehabilitation Services—Basic Support (84.126)	Low Income Home Energy Assistance (93.568)	Social Services Block Grant (93.667)	Block Grants for Prevention and Treatment of Substance Abuse (93.959)
Alabama	A	A	A	A	C	A	A	A
Alaska	A	A	B	A	C	A	A	C
Arizona	A	A	A	A	A	A	C	C
Arkansas	A	A	A	A	C	A	A	C
California	A	A	B	A	C	A	A	A
Colorado	A	A	A	A	C	A	A	A
Connecticut	A	A	A	A	C	C	A	C
Delaware	A	A	C	A	C	C	A	A
Florida	A	A	A	A	C	A	B	C
Georgia	A	A	A	A	C	A	A	C
Hawaii	A	C	A	C	C	A	A	C
Idaho	A	A	A	C	C	A	A	A
Illinois	A	A	A	C	C	A	C	A
Indiana	A	A	A	C	C	A	A	C
Iowa	A	A	A	C	A	A	C	A
Kansas	A	A	A	C	C	A	A	C
Kentucky	A	A	A	A	C	A	A	C
Louisiana	A	A	A	A	C	A	A	C
Maine	A	A	A	C	A	A	A	A
Maryland	A	A	A	C	A	A	A	A
Massachusetts	A	A	A	A	C	A	A	C
Michigan	A	A	A	A	C	A	A	C
Minnesota	A	A	C	A	C	A	A	C
Mississippi	A	A	A	C	A	A	C	C
Missouri	A	A	A	A	C	A	C	A
Montana	A	A	A	A	C	A	A	A
Nebraska	A	A	A	A	C	A	A	C
Nevada	A	A	A	A	C	C	C	A
New Hampshire	A	A	A	A	C	A	A	A
New Jersey	A	A	A	C	A	A	C	A
New Mexico	A	A	A	C	A	A	C	A
New York	A	A	A	A	C	A	A	A
North Carolina	A	A	A	A	A	A	A	A
North Dakota	A	A	A	C	C	A	A	C
Ohio	A	A	A	A	A	A	A	C
Oklahoma	A	A	A	A	A	A	A	A
Oregon	A	A	A	A	C	A	C	A
Pennsylvania	A	A	A	C	C	A	A	A
Rhode Island	A	A	A	A	A	A	A	A
South Carolina	A	A	A	A	C	A	A	A
South Dakota	A	A	C	C	C	A	C	C
Tennessee	A	A	A	A	A	A	A	A
Texas	A	A	C	C	C	A	A	A
Utah	A	A	A	C	C	A	A	A
Vermont	A	A	A	C	C	A	A	C
Virginia	A	A	A	A	C	A	A	C
Washington	A	A	A	A	C	A	C	A
West Virginia	A	A	A	A	C	C	A	C
Wisconsin	A	A	A	A	C	A	A	A
Wyoming	A	A	A	C	A	A	A	A
American Samoa	C	C	C	C	C	C	C	C
Guam	C	C	C	C	C	C	C	C
Northern Mariana Islands	A	C	C	C	C	C	C	C
Puerto Rico	C	C	A	C	C	C	A	A
Virgin Islands	C	C	C	C	C	C	C	C

Coding key: A = Program data are allocated to all county areas. The distribution is based on data supplied by the state for all of its county areas.
B = Program data are allocated to all county areas. The distribution is based on data supplied by the state for most of its county areas. The U.S. Census Bureau estimated remaining county allocations.
C = All program data are allocated to state undistributed.