Consolidated Federal Funds Report for Fiscal Year 2008

State and County Areas

Issued July 2009

CFFR/08

U S C E N S U S B U R E A U

Helping You Make Informed Decisions

U.S. Department of Commerce
Economics and Statistics Administration
U.S. CENSUS BUREAU

ACKNOWLEDGMENTS

Jill O'Brien, Acting Chief, Federal Programs Branch, directed the preparation of this report. **Jill O'Brien**, Assistant Division Chief for Special Statistics, Governments Division, provided general supervision for the preparation of this report.

Dawit Asmellash, **Kenneth Beatty**, **Cathy Davis**, **Diane Glaspie-Walker**, **Sue Jones**, **Elizabeth Mangold**, **Scott Peterson**, and **Alice Wimbish** assisted in the collection and review of Federal Assistance Award Data System data. **Michael Mashburn** served as principal data analyst and liaison with the federal reporting agencies. **Dawit Asmellash**, **Kenneth Beatty**, and **Scott Peterson** assisted as data analysts and liaisons with federal reporting agencies.

Joseph Bacon and **Jennifer Phan** provided computer processing support for the Federal Assistance Award Data System. **Kenneth Beatty** and **David Kahwajy** performed computer processing to generate the report data tables and downloadable files. **Joseph Bacon**, **Alison Cadden**, **David Kahwajy**, and **Andrew Post** coordinated Internet data dissemination via the Online Query System and Web site.

Jamie Stark, **Elzie Golden**, and **Christine E. Geter** of the Administrative and Customer Services Division, **Francis Grailand Hall**, Chief, provided publications and printing management, graphics design and composition, and editorial review for print and electronic media. General direction and production management were provided by **Claudette E. Bennett**, Assistant Division Chief, and **Wanda Cevis**, Chief, Publications Services Branch.

Grateful acknowledgment is made to the federal government departments and agencies for their cooperation in providing the information needed for this report.

For information regarding data in this report, contact Federal Programs Branch, Governments Division, U.S. Census Bureau, Washington, DC 20233. Telephone: 301-763-1565; E-mail: <govs.cffr@census.gov>.

Consolidated Federal Funds Report for Fiscal Year 2008

Issued July 2009

CFFR/08

State and County Areas

U.S. Department of Commerce
Gary Locke,
Secretary

Vacant,
Deputy Secretary

Economics and Statistics Administration
Rebecca M. Blank,
Under Secretary
for Economic Affairs

U.S. CENSUS BUREAU
Robert M. Groves,
Director

SUGGESTED CITATION

U.S. Census Bureau,
Consolidated Federal Funds Report for Fiscal Year 2008,
U.S. Government Printing Office,
Washington, DC, 2009

ECONOMICS
AND STATISTICS
ADMINISTRATION

Economics and Statistics Administration

Rebecca M. Blank,
Under Secretary
for Economic Affairs

U.S. CENSUS BUREAU

Robert M. Groves,
Director

Thomas L. Mesenbourg,
Deputy Director and
Chief Operating Officer

C. Harvey Monk, Jr.,
Associate Director
for Economic Programs

C. Harvey Monk, Jr.,
Acting Assistant Director
for Economic Programs

Lisa M. Blumerman,
Chief, Governments Division

CONTENTS

Introduction v

Figures

1. Federal Government Expenditure, Per Capita Ranges by State: Fiscal Year 2008 xix
2. Federal Government Expenditure, Amounts and Percentages by Major Object Category: Fiscal Year 2008 xx
3. Federal Government Expenditure, Amounts and Percentages by Major Agency: Fiscal Year 2008 xx
4. Federal Government Expenditure, Annual Amounts by Major Object Category: Fiscal Years 1983–2008 xxi
5. Federal Government Expenditure, Per Capita Amounts by State, by Major Object Category: Fiscal Year 2008 xxii
6. Federal Government Expenditure, Annual Amounts by Major Agency: Fiscal Years 1983–2008 xxiii
7. Federal Government Expenditure, Per Capita Amounts by State, by Major Agency: Fiscal Year 2008 xxiv

Tables

1. Summary of Federal Government Expenditure by State and Outlying Area: Fiscal Year 2008 1
2. Federal Government Expenditure for Direct Payments for Individuals for Retirement and Disability, for Selected Programs by State and Outlying Area: Fiscal Year 2008 2
3. Federal Government Expenditure for Direct Payments Other Than for Retirement and Disability, for Selected Programs by State and Outlying Area: Fiscal Year 2008 3
4. Federal Government Expenditure for Grants, by Agency, by State and Outlying Area: Fiscal Year 2008 4
5. Federal Government Expenditure for Procurement Contracts, by Agency, by State and Outlying Area: Fiscal Year 2008 8
6. Federal Government Expenditure for Salaries and Wages, by Agency, by State and Outlying Area: Fiscal Year 2008 12
7. Federal Government Direct Loan Programs—Volume of Assistance Provided by State and Outlying Area: Fiscal Year 2008. 18
8. Federal Government Guaranteed Loan Programs—Volume of Coverage Provided by State and Outlying Area: Fiscal Year 2008 . . 19
9. Federal Government Insurance Programs—Volume of Coverage Provided by State and Outlying Area: Fiscal Year 2008. 20
10. Per Capita Amounts of Federal Government Expenditure, by Major Object Category, by State and Outlying Area: Fiscal Year 2008 . . . 21
11. Percent Distribution of Federal Government Expenditure, by Major Object Category, by State and Outlying Area: Fiscal Year 2008 . . . 22
12. Federal Government Expenditure for Defense Department and All Other Agencies by State and Outlying Area: Fiscal Year 2008 23
13. Historical Summary of Federal Government Expenditure by State and Outlying Area: Fiscal Years 1999 to 2008 24

14. State Rankings for Per Capita Amounts of Federal Government Expenditure: Fiscal Year 2008 30
15. Federal Government Expenditure by State and County Area: Fiscal Year 2008 31

Appendixes

A. County-Type Areas Without County Government. A-1
B. Geographic Areas With More Than Four Congressional Districts . . . B-1
C. County Locations of State Capital Cities C-1
D. Consolidated Federal Funds Report Data Sources D-1
E. State Coordinating Agencies, State Data Center Program, U.S. Census Bureau E-1
F. Use of County Area Allocations for Selected Federal Pass-Through Assistance Programs by State F-1

Introduction

The Consolidated Federal Funds Report (CFFR) is a presentation of data on federal government expenditures or obligations in state, county, and subcounty areas of the United States, including the District of Columbia and U.S. Outlying Areas. It is collected under the authority of Title 13 of the U.S. Code and contains statistics on the geographic distribution of federal program expenditures, using data submitted by federal departments and agencies. These data have been consolidated and tabulated in a standard format by the U.S. Census Bureau, under the auspices of the U.S. Office of Management and Budget, for presentation in publications and electronic form. The publications are:

- *Consolidated Federal Funds Report for Fiscal Year 2008 (State and County Areas)*
- *Federal Aid to States for Fiscal Year 2008*

Data also are available on CD-ROM and on the Internet. Information on publications and CD-ROMs appears in the section, "Availability of Data" at the end of this introduction.

REPORT COVERAGE

The Consolidated Federal Funds Report (CFFR) covers federal government expenditures or obligations for the object categories listed below. For fiscal year 2008, amounts reported totaled $2.8 trillion for the direct expenditure or obligation categories and $1.6 trillion for other federal assistance (loans and insurance programs):

- Retirement and disability ($819 billion)
- Other direct payments ($631 billion)
- Grants ($575 billion)
- Procurement contracts ($514 billion)
- Salaries and wages ($254 billion)
- Direct loans ($38 billion)
- Guaranteed or insured loans ($314 billion)
- Insurance ($1.3 trillion)

Dollar amounts reported under these categories can represent either actual expenditures or obligations. Users should be aware of the differences in this coverage, which varies in accordance with the data, as described later under "Table Descriptions and Data Sources" and in Appendix D. As a general guide, the grants and procurement data in this report represent obligated funds, while direct payments and salaries and wages represent actual expenditures (outlays). Data on loan and insurance programs generally represent the contingent liability of the federal government.

Certain categories of federal government spending are intentionally excluded from this report. These include such items as interest paid on federal government debt, travel expenses when not provided under procurement contract, and international payments and foreign aid. The financial activity of all federal government agencies is covered, with exceptions for those agencies that do not submit data to any of the federal statistical reporting systems that serve as sources of information for the CFFR. Conceptual or functional exclusions and the agencies not covered in CFFR are discussed below, under the heading "Amounts Excluded From CFFR Coverage."

SUMMARY OF METHODOLOGY

This is a consolidated report, developed by bringing together available statistics on federal government expenditures or obligations. The first phase of the CFFR program is to identify the available data sources. The following reporting systems and agencies are used as primary data sources:

- U.S. Department of Defense
- Federal Assistance Award Data System
- Federal Procurement Data System
- Office of Personnel Management
- U.S. Postal Service

In addition to these primary sources, several other federal agencies are requested to provide data, usually for selected programs (see section on "Table Descriptions and Data Sources" and Appendix D). Most of these are agencies that do not report under the requirements of the Federal Assistance Award Data System (FAADS).

Finally, selected data are from the information on payments to state or local governments reported by federal agencies for the Census Bureau's Federal Aid to States (FAS) survey. These data cover federal government grants that are not required to be reported in the FAADS, such as the federal government annual payment to the District of

Columbia. For more details about the roles played by FAADS and FAS in support of the CFFR, please see the following two sections: "Relationship to Federal Assistance Award Data System (FAADS)" and "Relationship to Federal Aid to States (FAS)."

All data submitted for the CFFR are assigned a program identification code, an object code, and an agency identification code. The program identification code format is patterned after the Catalog of Federal Domestic Assistance (CFDA) program number. For example, the National School Lunch Program, administered by the U.S. Department of Agriculture, is identified by the CFDA number 10.555. For all data for which CFDA codes are available, the CFDA number is used for the program identification code. For all other data submissions, a unique code (or pseudo code) is assigned. For data that come through the FAADS, the same program identifiers are used in both FAADS and CFFR. Although not presented in this CFFR publication, the program identification code is contained in the CFFR data file available on the Internet and on CD-ROM.

The object code assigned to each data record submitted for the CFFR consists of two alphabetic characters to designate the broad object category of federal expenditure associated with each data record. These are the categories (retirement and disability, other direct payments, grants, procurement, salaries and wages, direct loans, guaranteed loans, and insurance) listed previously under "Report Coverage" and described in more detail below under "Table Descriptions and Data Sources."

Both the program identification code and the object code are used throughout the CFFR processing. For example, during the data edit and review stages, dollar amounts are tallied by program or object category for comparison with other sources of information on federal outlays. In addition, the object code becomes the primary basis for the table presentation in the CFFR publications (all grants data are grouped together, and so forth).

The agency identification code assigned to each data record is the four-character Federal Information Processing Standards (FIPS-95) code issued by the National Institute of Standards and Technology. The two leftmost characters form a component data element, called the Treasury Agency Symbol (TAS), which is identical to the two-digit numerical code used in the budgetary process to identify major federal agencies. The rightmost two characters are unique agency identifiers.

The work schedule employed by the Census Bureau in the collection and processing of fiscal year (FY) 2008 CFFR data can be described approximately as follows:

September 30, 2008	Federal FY 2008 ended.
October 2008	Requests made for annual supplemental FY 2008 CFFR data sources. See below for discussion of differences between CFFR and FAADS data.
May 2009	Received final FAADS data sources for the fourth quarter of FY 2008 (July 1–September 30, 2008).
June 2009	Completed processing all FY 2008 FAADS data.
June 2009	Received final annual supplemental FY 2008 CFFR data sources.
June 2009	Completed processing all FY 2008 annual supplemental CFFR data.
June 2009	Conducted final analytical research and prepared text, data tables, and appendixes for publication copy and online data query system.
July 2009	Release of data and report on the Census Bureau's Web site: <www.census.gov/govs/www/cffr.html>.
August 2009	Release of printed publication, *Consolidated Federal Funds Report for Fiscal Year 2008.*

The processing of all data submitted by federal agencies for the CFFR involves the five steps detailed below. Exceptions are detailed later under "Table Descriptions and Data Sources" and in Appendix D.

1. Verification of edit totals requires comparing dollar amounts and record counts actually submitted with totals provided on transmittal documentation from each federal agency. Since most submissions are via Internet, this process involves ensuring that the electronic files are in the prescribed format. Any discrepancies are brought to the attention of the submitting agency and corrections are made as needed.

2. Verification of geographic coding is applied to those submissions received electronically. Since data from the different sources often are submitted on the basis of different geographic coding, a frequent additional step in CFFR processing is to convert all data records to standard geographic designations. The details of geographic coding for the CFFR are described later in the section "Geographic Presentation and Coding."

3. For purposes of review, data from each agency are sorted by program identification code and geographic unit. This enables review tables to be produced showing data by state, county, or subcounty area for each federal program or object category. At this stage, a national total of federal program amounts in the CFFR is compared to totals for the same programs that appear in other data sources, such as the CFDA and the appendix to the federal budget. Multiyear data also are reviewed by program or object category for unusual changes at the national, state, county, and subcounty levels. In this manner, patterns of federal government spending for any category, such as Department of Defense salaries and wages, are reviewed. This phase of processing is thus concerned with review and verification of dollar amounts by agency program, object category, and geography. Corrections are made as needed based upon consultation with the federal agency submitting the original data.

4. Data records are combined so that only one record exists for each unique combination of geographic code, program identification code, agency code, and object code. Even though multiple grant awards may have been made under a single program to any given geographic area, they are all combined into a single record for the fiscal year. If, for example, ten Community Development Block Grants are awarded to New York City during fiscal year 2008, they are combined into a single record for Community Development Block Grants funding within New York City. Combining like data records in this manner is the final step in processing each individual CFFR submission or data file.

5. All data files are then merged together to form a consolidated CFFR file. This enables the compilation of total federal expenditure or obligation by object category, geographic area, program code, or agency code. These data are reviewed and compared with prior year data, and adjustments are made where appropriate.

This final data file contains records in geographic detail only. County, state, or U.S. total records are not part of the CFFR data file. Nor are summary totals by object category actually contained in the data file. All of these summary records are tallied during preparation of the tables in the CFFR. In this way, totals published in the CFFR represent summations of the more detailed data contained in the CFFR data file.

Table preparation also entails processing the CFFR data file in conjunction with the CFFR geographic reference file. The data file contains all information associated with the federal program or object category of spending being reported. The geographic reference file contains all pertinent information concerning the government unit for which data are published. This information includes the state, county, and municipal/township name, the 2008 population, the congressional districts, and all associated geographic coding.

RELATIONSHIP TO FEDERAL ASSISTANCE AWARD DATA SYSTEM (FAADS)

FAADS is a quarterly report of financial assistance awards made by each federal agency. Coverage includes most (but not all) grants, direct payments to individuals and others, insurance, and loans. Data submitted by federal agencies for the FAADS serve as the source for most of the statistics in this publication. The FAADS does not provide information on either salaries and wages or procurement contracts. All CFFR data not obtained through the FAADS are otherwise obtained from federal agencies.

The Office of Management and Budget (OMB) selected the Census Bureau as executive agent, responsible for operating the FAADS. Data on financial assistance awards are submitted quarterly by federal government agencies. The Census Bureau collects these data and combines them to form a single quarterly compilation of federal government financial assistance awards. Each quarterly data set is distributed to Congress and state governments. In addition to grant awards, the FAADS program covers direct payments to individuals (such as retirement benefits), direct payments for specified use (such as food stamp awards), cooperative agreements, guaranteed loans, direct loans, and insurance programs of the federal government. All financial assistance awards in the FAADS are identified by a CFDA program number (or a pseudo code, if a CFDA number is unavailable).

For grants, the FAADS data represent the federal obligation incurred at the time the grant award transaction is obligated. The amounts reported do not represent actual expenditures, since obligations in one time period may not result in outlays during the same time period. Moreover, initial amounts obligated may be adjusted at a later date, either through enhancements or deobligations. These deobligations may appear in the CFFR data as negative amounts. Users should be aware of what these amounts represent and use care in interpreting such data.

For fiscal year 2008, CFFR derived data from the FAADS by summing the four quarterly reports that covered financial

assistance awarded between October 1, 2007, and September 30, 2008. All program awards in FAADS are reported by state, county, and usually, city of recipient. Submitting agencies use either FIPS-55 geographic codes for states, counties, and places, or General Services Administration worldwide location codes.

RELATIONSHIP TO FEDERAL AID TO STATES (FAS)

The publication *Federal Aid to States for Fiscal Year 2008* (FAS) presents state-by-state distributions of federal government expenditures for grants to state and local governments only. In the CFFR, federal grants generally represent obligations (not expenditures or outlays), and include grants to nongovernmental recipients, in addition to payments to state and local governments. Grants are presented in Table 4 of this report.

The FAS report generally covers actual federal grant outlays to state and local governments, by agency and program. Data reported in the FAS are submitted to the Census Bureau in accordance with OMB Circular A-11 and the Census Bureau's annual *Federal Aid to States* reporting guidelines. Such data were previously collected and published annually by the Division of Government Accounts and Reports, Fiscal Service, Bureau of Government Financial Operations, U.S. Department of the Treasury. Prior to 1983, these data were published in the annual Department of the Treasury report *Federal Aid to States.*

During the years 1981–1997, Table 2 of the Census Bureau's publication, *Federal Expenditures by State*, (FES) provided statistics equivalent to those found in the Treasury Department's FAS series (ending in 1982) and in the Census Bureau's FAS series (beginning in 1998). In addition, the other tables of the FES series (discontinued after 1997) published statistics on salaries and wages, direct payments for individuals, procurement, and other programs. These other statistics are now being published as part of the CFFR series.

To the extent possible, the data on grants to state and local governments in FAS are reconciled with amounts in the federal budget. The definitions applied in the budget for grants to governments serve as the basis for reporting in the FAS publication. Users should consult the introductory text in the FAS publication for a detailed explanation of the grants data that appear in that report.

There are several differences between the FAS report and the CFFR report:

1. The FAS report generally covers federal grant outlays or expenditures, whereas grants data in the CFFR generally cover obligations, which may or may not result in actual expenditures. Obligations that do not result in expenditures may become deobligated. Deobligations are shown as negative amounts in the data.
2. The FAS report covers only grants to state and local governments, whereas the grants data in the CFFR include all grants, regardless of whether the recipient is a government entity. The CFFR provides data on several other categories of federal funds, while the FAS provides information only on grants.
3. The level of geographic detail for which data are shown is different. The FAS report distributes data only on a state-by-state basis, while the CFFR report contains state and county area information. (The CFFR database also contains data at the subcounty, place level.)
4. The data on Federal Emergency Management Agency (FEMA) payments under the Disaster Assistance Program also vary. In the CFFR, these payments are classified as grants, while in the FAS report, individual assistance payments under this program are excluded from the grants data. The grants versus direct payments data are not available at the substate level.

TABLE DESCRIPTIONS AND DATA SOURCES

Appendix D lists the data sources used for the CFFR, arranged by major category of federal government expenditure or obligation. The table descriptions that follow include explanations of the coverage, conceptual basis for reporting (expenditures versus obligations), geographic basis for reporting, and other information important for interpreting the data in the CFFR. The use of the term FIPS geographic codes in the following text refers to the Federal Information Processing Standards codes maintained by the National Institute of Standards and Technology, U.S. Department of Commerce.

Table 1: Total Expenditure

All amounts in Table 1 are aggregates from data included in Tables 2–6. Data are rounded to millions of dollars. Total expenditure does not include data on contingent liabilities (loans and insurance), which are separately listed in Tables 7–9.

Table 2: Retirement and Disability

In the CFFR, data covering federal government direct payments are separated into two object categories: direct payments for retirement and disability benefits (Table 2), and all other direct payments (Table 3). Retirement and disability programs include federal employee retirement and disability benefits, social security payments of all types, selected Veterans Administration programs, and selected other federal programs (see Appendix D).

Both the FAADS and CFDA categorize direct payments in a different manner from the CFFR. Both the FAADS and the CFDA subdivide direct payments into the two subcategories, "Direct Payments for a Specified Use" and "Direct Payments With Unrestricted Use." Neither subdivision is

recognized in the CFFR. The CFFR instead subdivides direct payments into three object types: object code DR for "Retirement and Disability Payments to Individuals," object code DO for "Other Direct Payments for Individuals," and object code DX for "Direct Payments Other Than for Individuals." Only object code DR is presented in Table 2. Object codes DO and DX are presented in Table 3.

The CFDA defines "Direct Payments for a Specified Use" as "financial assistance provided directly to individuals, private firms, and other private institutions to encourage or subsidize a particular activity by conditioning the receipt of assistance on a particular performance by the recipient. This does not include solicited contracts for the procurement of goods and services for the federal government." The FAADS similarly defines "Direct Payments for a Specified Use" as "a subsidy or other nonreimbursable direct financial aid."

The CFDA defines "Direct Payments With Unrestricted Use" as "financial assistance provided directly to beneficiaries who satisfy eligibility requirements with no restrictions imposed on the recipient as to how the money is spent. Included are payments under retirement, pension, and compensation programs." The FAADS defines "Direct Payments With Unrestricted Use" as "retirement, pension, veterans benefits, etc."

Except as indicated below, data in Table 2, Retirement and Disability, are compiled from amounts reported by the FAADS. Reported amounts represent obligations of federal funds during the fiscal year. Direct payments for individuals are shown by state and county area only, in accordance with the reporting requirements of the FAADS. The following retirement and disability direct payment programs are not available from the FAADS and are obtained from other data sources:

1. Military retirement benefits data are supplied by the Department of Defense, along with that agency's data on military payroll. Amounts represent actual expenditures during the fiscal year. Coverage includes recurrent benefit payments, as well as permanent and temporary disability payments. Data are provided by state and county area of recipient.

2. Included in the amounts shown for civilian retirement benefits are benefits for retired uniformed U.S. Coast Guard personnel, for which data were obtained from that agency. Coverage includes taxable benefits financed by employer or general fund contributions. Amounts are reported by home residence address of the beneficiary and are available only at the state level. Retired civilian employees of the Coast Guard are excluded from these data, but included in data from the Office of Personnel Management (OPM).

3. Federal civilian employee retirement and disability payments are from the Center for Retirement and Insurance Services (CRIS), OPM. Amounts include expenditures for all periodic annuity, survivor annuity, lump-sum death claims, and withdrawals. Administrative expenses and funds transferred to other retirement systems are excluded.

   Retirement benefits for federal civilian employees also include data for former U.S. Postal Service (USPS) employees. Note that the amounts reported by OPM include payments from employee contributions. No data covering the payments associated only with employer contributions, earnings on investments, or other nonemployee financed amounts could be obtained.

   The OPM data represent an estimated geographic distribution of actual fiscal year 2008 disbursements. The methodology used by OPM is based on proportionate calendar year-to-date annuity disbursements through September 30, 2008. The calendar year-to-date data are accumulated by ZIP Code, and proportionate shares are then applied against the actual total of fiscal year 2008 disbursements. ZIP Codes reflect recipient location except for payments made via electronic funds transfer, which reflect correspondence ZIP Code.

   Like other data submitted on the basis of ZIP Codes, these data are converted to state and county areas using standard methodology.

4. Pension plan termination insurance payments reflect benefits paid by the Pension Benefit Guaranty Corporation (PBGC) under the Pension Plan Termination Insurance Program (CFDA program 86.001). Data include only those payments made directly by the PBGC. Amounts paid by interim custodians, such as banks or other financial institutions, are not reported. The data submitted by the PBGC are geographically distributed by postal ZIP Code and converted to county-level data for the CFFR.

5. Payments to retirees and other beneficiaries from the U.S. Public Health Service, Commissioned Corps, are reported by that federal agency. Amounts are reported by mailing address (ZIP Code) of the beneficiary and converted to county level data by the Census Bureau.

6. Data for benefit payments to retirees from the National Oceanic and Atmospheric Administration (NOAA) Commissioned Corps are from the U.S. Coast Guard, Pay and Personnel Center. Amounts are reported by home residence address of the beneficiary and are available only at the state level.

7. The U.S. Department of State's Foreign Service Officers' retirement system provided data on fiscal year 2008 benefit payments. These are reported geographically by ZIP Code and converted to county-level data by the Census Bureau.

8. The Tennessee Valley Authority reported benefit payments to retirees by state, county area, and ZIP Code. Amounts are assigned according to the ZIP Code of the financial institution receiving the benefit payment.

9. Federal Employee Workers' Compensation payments are from reports submitted by the U.S. Department of Labor, Employment Standards Administration, Office of Workers' Compensation Programs. Amounts for fiscal year 2008 reflect actual payments, with the state-and-county distribution based on the ZIP Code of the recipient's place of residence.

   Data on social security and supplemental security income (SSI) payments come from reports submitted by the Social Security Administration for the FAADS. All amounts reflect obligations during the fiscal year, with the state-by-state distribution estimated. All amounts are reported by recipient location. Excluded from the amounts reported are payments to recipients in foreign countries. The amounts shown under the SSI program exclude any state government shares administered by the federal government.

Table 3: Other Direct Payments

Programs classified as other direct payments in Table 3 include two CFFR object categories. The first object category (code DO) is direct payments for individuals, other than for retirement and disability. The second object category (code DX) is direct payments, other than for individuals. The first object category contains far more expenditure than the second object category. For convenience of presentation, these two object categories are combined in the CFFR publication but are available separately in the CFFR database. (See text under the "Table 2" heading above for further information about the subdivisions of the "Direct Payments" category.)

Amounts shown in Table 3, Other Direct Payments, come from the FAADS, except for those programs listed below or in Appendix D. These amounts generally represent obligations incurred during the fiscal year. The four quarterly FAADS data sets are consolidated to obtain fiscal year totals. Direct payments for individuals are reported by state and county area only.

Excess earned income tax credits represent federal government payments during calendar year 2008 for tax year 2007. Information is from the Department of the Treasury, Internal Revenue Service, Statistics of Income Division. Amounts reflect only the excess earned income tax credits actually refunded. Aggregate figures by state are reported. No substate detail is available.

Crop Insurance data on the amount of indemnity payments (claims) and premium subsidies are provided by the U.S. Department of Agriculture. Coverage includes the claims paid directly by the federal government to farmers and premium subsidies to private insurers. Federal indemnity payments to private insurance carriers are not reported. Amounts reflect the resident county of the claimant for direct payment or location of county of the private carrier for premium subsidies. Data reflect actual expenditures during fiscal year 2008.

FEMA provides county-level data for payments under the National Flood Insurance program. Amounts represent claims and adjustor expenses.

The U.S. Department of Veterans Affairs provides state-level data on face value of life insurance programs.

Legal Services Corporation expenditures data are from that agency. The Legal Services Corporation payments represent annualized grants and contracts, by state, made by this agency from the subsidy it receives from the federal government.

USPS expenditures for current operations, other than procurement and salaries and wages, are provided by USPS as part of that agency's total submission for CFFR. Data are provided by state and county area, with the distribution based on the methodology described later for USPS salaries and wages.

Data for the federal government (employer) share of premiums on federal employee life and health insurance are from OPM, Center for Retirement and Insurance Services. All expenditures for life and health insurance premiums are assigned to the "state undistributed" level of geography. For both the life and health insurance programs, the amounts reported represent only the employer (federal government) share of the premiums.

The U.S. Department of Education reports fiscal year 2008 payments under the Federal Family Education Loan program. Amounts under the other direct payments for individuals category include interest subsidies. Amounts under the direct payments, other than for individuals, category include default payments, advances, and administrative cost allowances for guarantee agencies.

Food Stamp program data are supplied by the Department of Agriculture for the FAADS. Amounts reflect the actual value of benefits awarded, by state, during the fiscal year. Figures may differ slightly from amounts representing the value of benefits redeemed or processed through the Federal Reserve System.

Statistics on federal expenditures for unemployment compensation are compiled from information obtained from the Department of Labor. Amounts reported include all benefit payments made from the Unemployment Compensation Trust Fund, regardless of the source of funding for the payments. Thus, amounts reported include regular and extended benefits to unemployed workers, and benefits to ex-civilian and ex-military federal employees. Prior to 1989, only benefit payments financed by the federal government were included in this publication.

The Office of Justice Programs provides data for payments under the Public Safety Officers' Benefit Program (CFDA 16.571) of the U.S. Department of Justice.

Medicare data are reported by the U.S. Department of Health and Human Services for the FAADS. All amounts reflect obligations during the fiscal year, with the state-by-state distribution estimated. All amounts are reported by recipient location. Excluded from the amounts reported are payments to recipients in foreign countries.

Table 4: Grants

The grants category in the CFFR combines two grants categories listed in the CFDA and four grants categories found in the FAADS. The CFDA distinguishes two categories of grants: Formula Grants and Project Grants. The FAADS subdivides Formula Grants into two further categories: Block Grant and Formula Grant. The FAADS also subdivides Project Grants into two further categories: Project Grant and Cooperative Agreement.

The CFDA defines "Formula Grants" as "allocations of money to states or their subdivisions in accordance with a distribution formula prescribed by law or administrative regulation, for activities of a continuing nature not confined to a specific program." The CFDA defines "Project Grants" as "the funding, for fixed or known periods, of specific projects or the delivery of specific services or products without liability for damages for failure to perform. Project grants include fellowships, scholarships, research grants, training grants, traineeships, experimental and demonstration grants, evaluation grants, planning grants, technical assistance grants, survey grants, construction grants, and unsolicited contractual agreements." No further definitions are provided in the FAADS or FAS.

The principal source of the grants data in the CFFR is the information submitted quarterly for the FAADS. For grants, the FAADS data represent the federal obligation incurred at the time the grant is awarded. The grants data from FAADS that are carried forward to the CFFR total about 98 percent of all grants reported. (See section above, "Relationship to Federal Assistance Award Data System [FAADS]" for further information about FAADS.)

The remaining grants data for the CFFR are from data submitted to the Census Bureau pursuant to the annual FAS survey and OMB Circular A-11. These submissions are required annually of all federal government agencies that make payments to state or local governments. Selected grant programs data are obtained from the FAS database to ensure comprehensive coverage in the CFFR. FAS data are available only at the state area level of reporting. (See section above, "Relationship to Federal Aid to States [FAS]" for further information about FAS.)

Table 5: Procurement

Statistics in Table 5, covering federal government procurement contracts, are provided by USPS for Postal Service procurement and by the Federal Procurement Data Center (FPDC) within the General Services Administration for procurement actions of nearly all other federal agencies, including the Department of Defense.

Amounts provided by USPS represent actual outlays for contractual commitments, while amounts provided by FPDC represent the value of obligations for contract actions, and do not reflect actual federal government expenditures. In general, only current year contract actions are reported for data provided by the FPDC; however, multiple-year obligations may be reflected for contract actions of less than 3 years' duration.

FPDC collects procurement statistics on a quarterly basis from most federal government departments and agencies and provides these data according to the place of performance rather than the location of the prime contractor. Excluded from the procurement totals reported are the amounts for the judicial and legislative branches of government and most intergovernmental transfers of funds. Also excluded from the totals are amounts for procurement in foreign countries. Also, certain Department of Defense contracts are classified with respect to location of performance. Such amounts are reported as "U.S. undistributed."

Procurement data awarded by USPS include all outlays made under formal contractual agreements. FPDC data include contractual actions for construction, purchases of equipment, and other purchases of tangible items by the federal government. Also included with FPDC data are contractual actions for services often not generally associated with procurement, such as the purchase of utilities, building leases, and other services entered into via contractual agreement.

Procurement data provided by FPDC are distributed according to place of performance, as designated by FIPS state/county/place geographic coding. These geographic codes are matched against the government unit codes comprising the geographic basis for the CFFR and assigned to any units where a match is found. Unmatched data records are distributed to "balance of county" represented by the state/county portion of the FIPS geographic code. (For those FPDC data records submitted only with a state/place code, a county code is first assigned via a geographic conversion file.)

Government "purchase card" data also have been included this year, and prior year data back to fiscal year 1993 have been revised to include this item. In order to improve data accuracy and avoid duplicate counting, FPDC has instituted new reporting features that specifically identify purchase card transactions as either small "micro-purchases" or traditional contract payments that utilize the purchase card.

Table 6: Salaries and Wages

Amounts reported for federal government salaries and wages are from four sources: Department of Defense,

USPS, U.S. Coast Guard (previously within the U.S. Department of Transportation and now a part of the U.S. Department of Homeland Security), and OPM. All amounts represent outlays during the federal government's fiscal year.

The Defense Department provides information on military payrolls, with separate amounts for active military and inactive military (Reserve and National Guard). These data are from the Directorate for Information Operations and Reports of the Washington Headquarters Services, Department of Defense. (Note that salaries and wages data covering civilian employees of the Defense Department are from OPM, as described below.) The submission from the Defense Department is an electronic file containing data records that are distributed using FIPS geographic codes for states and counties.

Amounts reported represent estimates of fiscal year outlays by state and county and include gross compensation. This covers salaries and wages, housing allowances, and, in general, all other personnel compensation, except retired military pay, which is reported in Table 2 under the separate category, retirement and disability direct payments for individuals. Other features of the Department of Defense salaries and wages include:

1. Amounts for military personnel stationed overseas are excluded from totals.
2. Salaries and wages for inactive personnel refer to military Reserve and National Guard payroll.
3. Amounts reported reflect the place of employment (duty station) rather than home residence.

Salaries and wages data for USPS employees are provided by USPS. Amounts represent actual outlays during the fiscal year but with the national total distributed among the states and counties on an estimated basis. Estimates are derived by calculating the "per employee" payroll cost and applying this cost to each postal facility based upon the number of employees. The USPS data are geographically distributed based upon place of employment (postal facility), rather than place of residence. Data records are submitted in an electronic file and contain FIPS state and county area codes.

Statistics on salaries and wages for uniformed employees of the Coast Guard are reported by the Coast Guard, now a unit of the Department of Homeland Security. Data are reported by ZIP Code for the place of employment. Amounts are then aggregated by county area.

Salaries and wages for all other federal employees are from OPM. Coverage includes all other federal civilian employees (excluding the Central Intelligence Agency, Defense Intelligence Agency, and the National Security Agency) employed in the United States and the outlying areas. Data are reported separately for each major federal agency. The data include:

- Basic annual salaries.
- Premium pay (overtime, night differential, cost of living allowances, station allowances, holiday pay, and any retroactive pay but excludes lump-sum pay for annual leave).
- Lump-sum payments (for annual leave).

OPM national totals represent actual expenditures or outlays during the fiscal year. The geographic distribution of these amounts by state (or outlying area) and county are estimated based upon place of employment. The following assumptions apply for the OPM estimation procedures:

1. The basis for the geographic distribution is place of employment, using data on salary and employment distributions from OPM's Central Personnel Data File (CPDF) as of May 1, 2007. Data are geographically prorated to total fiscal year payroll and payment data from the SF 113-A, "Monthly Report of Federal Civilian Employment."
2. Estimated payroll data are produced at the state, county, and outlying area levels only.
3. Payroll data are allocated to states, counties, and outlying areas based partly on estimates. The estimates assume that premium pay and lump-sum payments as well as part-time and intermittent pay are proportional to the salaries of full-time federal civilian employees (both defense and nondefense) in the counties and outlying areas.
4. Judicial pay is estimated using the above assumption with the exception of the Supreme Court of the United States whose SF 113-A pay is added to the District of Columbia's nondefense payroll.

The methodology used to estimate the geographic distribution of salaries and wages data involves the following steps:

1. Actual expenditures for salaries and wages are obtained from the SF 113-A. Salary and wage data on the SF 113-A are total expenditures (including basic, premium, and lump-sum payments) for all federal civilian employees. These data are not reported by state and county on the SF 113-A.
2. From OPM's CPDF and agency survey data (Tennessee Valley Authority), aggregate basic salaries for full-time employees only are computed for each county, each outlying area, total United States, and total outlying areas. Based on these aggregate basic salaries, percentages are computed for Department of Defense and all other agencies. These percentages determine each county's and outlying area's proportion of the total (United States and outlying areas) full-time salaries.

3. The percentages referenced above are applied to SF 113-A agency payroll data for the United States and outlying areas to estimate actual expenditures in counties and outlying areas. State and outlying area totals are obtained by aggregating estimated actual expenditures in counties and outlying areas, respectively.
4. The total U.S. payroll for the Judicial Branch was available, although the distribution by geographic area was not; only their payroll for the District of Columbia was available. Therefore, the remainder of the U.S. payroll for the Judicial Branch is in the "Undistributed" category.

Tables 7–9. Direct Loans, Guaranteed Loans, and Insurance

The CFDA defines "Direct Loans" as "financial assistance provided through the lending of federal monies for a specific period of time, with a reasonable expectation of repayment. Such loans may or may not require the payment of interest." The CFDA defines "Guaranteed/Insured Loans" as "programs in which the federal government makes an arrangement to indemnify a lender against part or all of any defaults by those responsible for the repayment of loans." The CFDA defines "Insurance" as "financial assistance provided to assure reimbursement for losses sustained under specified conditions. Coverage may be provided directly by the federal government or through private carriers and may or may not involve the payment of premiums." The FAADS and CFFR use the same categories and provide no separate definitions.

All data on loans and insurance programs of the federal government, with the exception of data on flood insurance, life insurance for veterans, foreign investment insurance, foreign investment guaranties, foreign direct investment loans, and student loan programs, come from the FAADS. Guaranteed loans, direct loans, and insurance are reported in the FAADS by state and county area or by state, county, and place. Data on the Federal Family Education Loan program (CFDA number 84.032) are not reported for FAADS and are obtained separately from the Department of Education. National Flood Insurance data (CFDA number 97.022), reflecting insurance in force on September 30, 2008, are from FEMA, Department of Homeland Security. Data on foreign investment insurance (CFDA number 70.003), foreign investment guaranties (CFDA number 70.002), and foreign direct investment loans (CFDA number 70.005) are from the Overseas Private Investment Corporation (OPIC). Life insurance for veterans data are obtained from the Department of Veterans Affairs.

Loan and insurance program amounts in Tables 7–9 reflect the volume of loan or insurance activities. These amounts represent either direct loans made to certain categories of borrowers or the federal government contingent liability for loans guaranteed and direct insurance against loss.

Loans and insurance data do not represent actual expenditures associated with the loan or insurance programs. Any actual outlays under these programs, such as insurance claims paid by the federal government, appear in the direct payments categories in the CFFR. Federal government contingent liability can vary by program, and caution should be used in comparing one federal loan or insurance program to another or in interpreting the data presented to reflect actual federal outlays over time. The following also should be noted:

1. Amounts guaranteed or insured do not necessarily represent future outlays.
2. All amounts reflect the dollar value of loans or insurance coverage provided during the fiscal year and not the cumulative totals of such activity over the life of the program.
3. Direct loans are not reported on a net basis, as in the federal budget, but rather are shown in terms of total amounts loaned.
4. Programs otherwise similar can vary in the share of the total liability that the federal government guarantees or insures. Certain veterans guaranteed loan programs are guaranteed only up to a stated maximum dollar value, for example. In these cases, the federal government contingent liability is less than the total value of the loan or insured policy agreement.

Tables 10–11: Miscellaneous Calculations

Per capita federal expenditure amounts in Table 10 are computed using resident population as of July 1, 2008.

Percentage distributions of federal expenditures in Table 11 are computed based on U.S. totals in the same category.

Table 12: Defense Department and All Other Agencies

The Defense Department and other agency expenditure amounts in Table 12 are computed from data in Tables 2–6. Figures for all Department of Defense agencies are tallied to arrive at a total for Department of Defense expenditures. This total is then netted from the grand total of federal government expenditures, and the residual categorized as nondefense expenditures. This procedure is followed for each state and outlying area. The defense/nondefense totals are then used to compute per capita and percent distribution amounts, using the procedure described above for Tables 10 and 11.

Data in the column on U.S. Department of Energy defense-related activities are from the Department of Energy, Office of the Deputy Administrator for Defense Programs. These data represent defense-related atomic energy activities

and are presented on an exhibit basis only. Since the data are for the Department of Energy, they are included in the columns for "All other federal agencies," rather than Department of Defense.

Table 13: Historical Summary

The CFFR has been published annually since fiscal year 1983. The data in Table 13 represent summary totals, by state and object category, of covered federal expenditures from fiscal years 1999 to 2008. Amounts shown include revisions to originally published figures, where applicable. These revisions are made where errors existed in the original data or where federal programs have been reclassified to another object category of expenditure.

Table 14: State Rankings

Per-capita rankings in Table 14 are derived from per-capita figures shown in Table 10. The District of Columbia and the outlying areas are excluded from the rankings.

Table 15: County Areas

The summary federal expenditure data in Table 15 are by state and county area. State areas include the 50 states, the District of Columbia, and the outlying areas of American Samoa, Federated States of Micronesia, Guam, Republic of the Marshall Islands, Commonwealth of the Northern Mariana Islands, Republic of Palau, Commonwealth of Puerto Rico, and the U.S. Virgin Islands. County areas include both counties and county equivalent areas. Examples of county equivalent areas include county areas with no county government and municipal governments that are independent of any organized county. Coverage includes all object (or use) categories of federal government expenditure.

The basis for the geographic distribution in the CFFR varies according to the object category and the data source. These sources are detailed above in the table descriptions and in Appendix D. The following general guidelines apply:

- Grants-location of initial recipient
- Salaries and wages-place of employment
- Procurement-place of performance
- All other object categories-recipient location

For grants, users should note that some dollar amounts appear at the state capital county areas. This reflects the coding of grants to the state governments, even when such grants represent payments that are subsequently passed through to local jurisdictions, or represent programs that are spread out over all areas of the state in terms of financial impact. Appendix C lists the state capital cities and their respective county areas. Most large-volume grant programs involve a direct federal-to-state transfer of aid, which the state governments subsequently redistribute. Data for several of these grant programs are treated differently in the CFFR, as described in the section below, "Estimates for Substate Grant Distribution." As indicated in that section, CFFR data for several grant programs are distributed by county of final recipient, rather than initial recipient, as reported in the FAADS.

Included in the geographic listings are the terms "U.S. undistributed" and "state undistributed." These are used for data that were reported without specific geographic designations for the state or county.

The congressional districts shown in the CFFR reflect the districts of the 110th Congress. For those states that have only one at-large representative, the congressional district is shown as "00."

As indicated previously and explained in detail under "Table Descriptions and Data Sources," dollar amounts reported can reflect expenditures or obligations. In some cases, dollar amounts shown will be negative. Such amounts reflect deobligations of financial assistance that had been previously awarded and generally appear in the grant object category.

GEOGRAPHIC PRESENTATION AND CODING

Background

The CFFR program calls for reporting by state (and outlying area), county (or county equivalent), and municipality. At the subcounty level, the term municipality indicates any subcounty unit of general local government. For this reason, the geographic basis for presentation in the CFFR is the government classification system developed by the Census Bureau in its census of governments program.

This report presents data by state and county area. The District of Columbia and the outlying areas of American Samoa, Federated States of Micronesia, Guam, Republic of the Marshall Islands, Commonwealth of the Northern Mariana Islands, Republic of Palau, Commonwealth of Puerto Rico, and the U.S. Virgin Islands are included. In addition to county areas, municipal governments that are independent of any organized county are included here as county equivalent areas. Appendix A contains a listing of these municipalities.

Government Units

According to the 2007 Census of Governments, there were 89,527 government units in the United States (excluding outlying areas and Indian tribes). In addition to the federal government and 50 state governments, there were 89,476 local governments, distributed as follows:

County	3,033
Municipal	19,492
Township	16,519
School district	13,051
Special district	37,381

Exact definitions of government units are available online at <www.census.gov/govs/go/index.html>. Also online are individual state descriptions that describe the structure and organization of state and local governments throughout the nation. The general local governments that define the universe for this publication are those in existence (active and incorporated) as of October 2007. This count includes all known governments in the 50 states and the District of Columbia but excludes outlying areas and Indian tribes. All such governments are covered in the Governments Integrated Directory, the Census Bureau's file of all active government units in the nation.

The CFFR contains data by state, county, and subcounty area, making use of government units to represent geographic areas. For states and outlying areas, government jurisdictions have fixed, stable boundaries that correspond to well-defined geographic areas. For county and subcounty government units, however, there can be significant differences between the concept of government unit and a specified geographic area.

Where county governments exist, they correspond to generally accepted county geographic boundaries. However, many areas of the United States lack county government. Organized county governments are not found in Connecticut and Rhode Island, as well as in some outlying areas and the District of Columbia. Numerous cities, such as Baltimore, MD (which is not located within a county government area), and San Francisco, CA (which is a consolidated city/county government), also exist independent of any county government.

County-equivalent areas are included in the CFFR as if they were legitimate counties to ensure consistency in the geographic presentation of the data. A complete listing of these areas can be found in Appendix A.

It is important to note that the CFFR covers federal government payments to all types of recipients—both government and other—located in the geographic areas over which these governments have jurisdiction. For example, the federal payments to the New York City area could represent monies allocated to the city government, a private company located in the city, or a private citizen residing in the city. No attempt is made in the CFFR to provide information on the recipients (individually or by type) of federal money. For most programs, information on recipients and recipient types (and other details) can be found in the FAADS.

All funds received within a given municipality are assigned to only one county, even when the municipality exists in more than one county. In most cases, the effect of this assignment on the statistical presentation of the data is negligible. However, users should be aware of this treatment, particularly if using data for one of these multicounty jurisdictions.

The government structure of New York City deserves special mention. Classified for census purposes as a municipality, the city actually comprises five county equivalent (borough) areas (Bronx, Kings, New York, Queens, and Richmond). None of these are presented separately in this report. New York City is presented as a single county-equivalent area.

Congressional District Reporting

The CFFR database presents data at the state, county, and in some instances, place level. They do not uniformly support the application of county-by-county federal spending data directly to congressional districts, many of which do not conform to county boundaries.

The congressional district or districts (to a limit of four) representing most county areas are displayed in Table 15 and the CFFR database. Appendix B provides a complete list of those county areas with more than four congressional districts. The congressional districts shown in this publication represent the boundaries of the 110th Congress, in session between January 2007 and January 2009.

In counties with more than one congressional district, dollar amounts are not reported separately for each district. The federal financial data in the reporting systems (data sources) used for the CFFR do not contain such detail, with the exception of selected data records of the FAADS.

Several other aspects of the congressional district coding should be noted:

- For states with an at-large representative, the code "00" is reported.
- For outlying areas with a nonvoting representative to Congress, the congressional district is reported as "98."
- For outlying areas with no representatives, the congressional district is reported as "99."
- For counties that exist in more than one district, all congressional districts are reported.

ESTIMATES FOR SUBSTATE DISTRIBUTIONS

Many federal grant programs involve a direct payment to state governments, which are then responsible for program administration. Examples include grants that are "passed through" to local governments (such as block grant programs); grants, such as for highway construction, in which the financial impact of federal funds is

spread out over all areas of the state; and grants or assistance programs such as Aid to Families With Dependent Children, which the state can administer but for which the ultimate beneficiaries are found throughout the states.

The CFFR contains data on the substate allocation of funds for several major federal grant programs. To the extent possible, these data are allocated by county or county-equivalent area. Substate allocation figures for these programs are available for some, but not all, of the states and outlying areas. Appendix F contains detail, by program and state.

The Department of Health and Human Services reports the estimated county allocation on selected grant programs on a quarterly basis to the FAADS. The largest of these programs, their CFDA program numbers, and their fiscal year 2008 funding are:

- Temporary Assistance for Needy Families (TANF) (93.558): $17.3 billion
- Child Support Enforcement (93.563): $3.4 billion
- State Survey and Certification of Health Care Providers and Suppliers (93.777): $592.3 million
- Medical Assistance (Medicaid) (93.778): $261.5 billion

For the Highway Planning and Construction program (CFDA number 20.205), the Transportation Department reports the actual place of performance (county area) where the funded project is located. If the project is in more than one county area, each county is reported, along with its share of the funding. Funding for this grant program totaled $36.9 billion in fiscal year 2008.

The substate allocations for funds for several major programs are derived by the Census Bureau from a survey of state government agencies:

- Food Stamps (10.551): $34.7 billion
- National School Lunch Program (10.555): $9.3 billion
- Special Supplemental Nutrition Program for Women, Infants, and Children (WIC) (10.557): $6.4 billion
- Special Education Grants to States (84.027): $11 billion
- Rehabilitation Services/Vocational Rehabilitation Grants to States (84.126): $1.6 billion
- Low-Income Home Energy Assistance (93.568): $2.6 billion
- Social Services Block Grant (93.667): $1.7 billion
- Block Grants for Prevention and Treatment of Substance Abuse (93.959): $1.7 billion

The derived county allocations for the above programs are based upon a Survey of State Government Pass-Through Expenditures, conducted by the Census Bureau during fiscal year 1996. For each program, the administering state agencies were asked to provide information on the county allocation of program funds within their state. Responses, where received, were used as the basis for prorating total program funding by state among the county areas within each state. Total program funding for each state is reported by the administering federal agency to the FAADS.

AMOUNTS EXCLUDED FROM CFFR COVERAGE

Federal government obligations covered in the CFFR total $2.8 trillion for fiscal year 2008. This amount does not represent all federal government expenditures. Amounts excluded from the CFFR can be grouped into two general categories: conceptual exclusions and agency/program omissions.

Federal expenditures excluded conceptually are those that could not be geographically distributed, all international transactions and foreign payments, and federal outlay categories not covered by any of the reporting systems that served as data sources for the CFFR. The largest item was net interest on federal government debt, which was estimated to be $242 billion in fiscal year 2008. The fiscal year 2008 total outlays for the international affairs function in the federal budget was estimated at $38 billion.

Expenditures for the Central Intelligence Agency, the Defense Intelligence Agency, and the National Security Agency are excluded from coverage.

The CFFR data are compiled by object categories of federal expenditures. The reporting systems and federal agencies that serve as data sources exclude federal procurement, travel, and other expenditures to the extent that they are not covered by contractual agreements or government charge card purchases.

For some agencies, data for selected object categories could not be obtained. These include the procurement actions of the judicial and legislative sectors of the federal government. Expenditures other than salaries and wages are not available for the Federal Deposit Insurance Corporation, National Credit Union Administration, and Federal Savings and Loan Insurance Corporation.

The federal budget outlays estimated for fiscal year 2008 totaled $3 trillion. However, comparison of the federal budget amount with data reported in the CFFR can be misleading, since the federal budget amounts differ from CFFR in accounting concepts and the treatment of intragovernmental transfers. For example, outlays for many programs in the federal budget are reported on a net basis, whereas the CFFR reports gross outlays or obligations to nonfederal recipients.

Recent Legislative Changes

The Economic Stimulus Act of 2008 was signed into law on February 13, 2008. Created to support the economy during a period of slowing growth, the bill provided relief

in the form of individual tax rebates for households and tax incentives for businesses to stimulate investment. In fiscal year 2008, the Department of the Treasury's Financial Management Service issued 119,242,497 payments, in the form of checks and electronic deposits, totaling $96 billion. Businesses were expected to utilize $45 billion in tax deductions. At the time of publication, only national totals were available for these payments, and they were not included in the database and table displays.

The American Recovery and Reinvestment Act of 2009 was not signed into law until February 17, 2009. The FY 2008 CFFR includes only federal obligations or expenditures up until September 30, 2008. Users interested in 2009 data can visit <www.USAspending.gov>. While the USAspending data are more current, close attention should be paid to the definitions and clarifications included as part of these reports. When applicable to the scope of coverage, the FY 2009 CFFR will include data on these programs. The Recovery Act is intended to provide a stimulus to the U.S. economy in the wake of the current economic downturn. The measures are worth approximately $787 billion. These measures include federal tax relief, expansion of unemployment benefits and other social welfare provisions, and domestic spending in education, health care, and infrastructure, including the energy sector.

RELIABILITY OF THE DATA

Coverage Error

The above section, "Amounts Excluded From CFFR Coverage," addresses coverage and coverage error.

Nonresponse

Beginning in FY 2001, the Tennessee Valley Authority (TVA) stopped reporting procurement expenditures via the Federal Procurement Data Center (FPDC). Excluding the U.S. Postal Service (USPS), all procurement expenditures in the CFFR are obtained from FPDC. TVA last reported to FPDC in FY 2000. These expenditure data were used as an imputation for the missing FY 2008 CFFR data. This method of imputation has not been adjusted since the last reported data for changes in FY 2000. The data user should be cautious of using these numbers. When data are missing, the Census Bureau imputes for the missing data items in order to have a complete data set for analytical purposes.

Processing and Response Error

Because FAADS and CFFR are systems that import electronic data files that have been largely completed by the various federal agencies, Census Bureau processing involves summations and sorting but infrequent, if any, data keying. Routine edits applied to FAADS data are, therefore, primarily intended to identify and correct keying or calculation errors made by respondents. Trend analysis on multiyear data series is employed to identify significant anomalies and interruptions in the kind of relative continuity expected of high dollar mandatory and discretionary programs. Such anomalies may also originate at the applicant or recipient level.

Coding

Geographic coding standards are applied to original data whose submitting agencies employ varying geocoding reference files and methods. In order to maintain consistency and standardization, the federal program and agency codes that are included in individual CFFR data records are summarized and published on the CFFR Web site in downloadable electronic format. Data are sorted and grouped by geographic, agency, and program categories and subjected to verification edits and trend analysis as discussed above.

AVAILABILITY OF DATA

Copies of the publication, *Consolidated Federal Funds Report for Fiscal Year 2008 (State and County Areas),* are available from Governments Division, U.S. Census Bureau, Washington, DC 20233-6800; 301-763-1565. The publication, *Federal Aid to States for Fiscal Year 2008,* also may be obtained from Governments Division.

As indicated earlier, the CFFR data files are available on Internet and CD-ROM. The data available electronically are more detailed than the summarized data presented in the published reports. Each record in the CFFR data file contains the following fields:

- Government unit (GU) code (state, type, county, unit)
- Program identification code (CFDA code or pseudo code)
- Object code
- Federal funding sign
- Federal funding amount
- Pass-through flag
- Federal Information Processing Standard (FIPS-55) location code (state, county, place)
- FIPS federal agency code

All appropriate documentation and data file descriptions are provided with each CFFR Internet or CD-ROM file. These accompanying files include program identification and agency identification files.

Also available on the CD-ROM is an accompanying CFFR geographic reference file. This file contains the names and Census Bureau GU codes for all state, county, municipal, and township units in the nation. In addition, the file contains associated FIPS geographic location codes, the population, and the congressional districts serving each government unit.

Users interested in obtaining CD-ROMs of the CFFR data files should contact Governments Division, U.S. Census Bureau, Washington, DC 20233-6800. Telephone 301-763-1565. Users also may obtain a copy of this report and related data files via the Census Bureau's Internet site at <www.census.gov/govs/www/cffr.html>.

The CFFR also is being made available to the public through the Census Bureau's State Data Center Program. Through this program, the Census Bureau provides participating state organizations (government agencies and university centers) with publications, CD-ROM files, and general information assistance. The state organizations, in turn, provide data access services, such as publication reference centers, inquiry handling, and general assistance in data use. They also establish affiliates in key locations around the states by placing basic sets of census publications in local libraries, city and regional planning agencies, and so forth.

Users may contact the State Data Centers (or affiliates) to determine if the CFFR publication or the related CD-ROM data files are available or to request further information about the data. A list of the State Data Center lead agencies may be found in Appendix E.

MEANING OF SYMBOLS

The symbols in the tables have the following meanings:

– Represents or rounds to zero or represents not available.

Figure 1.
Federal Government Expenditure, Per Capita Ranges by State: Fiscal Year 2008

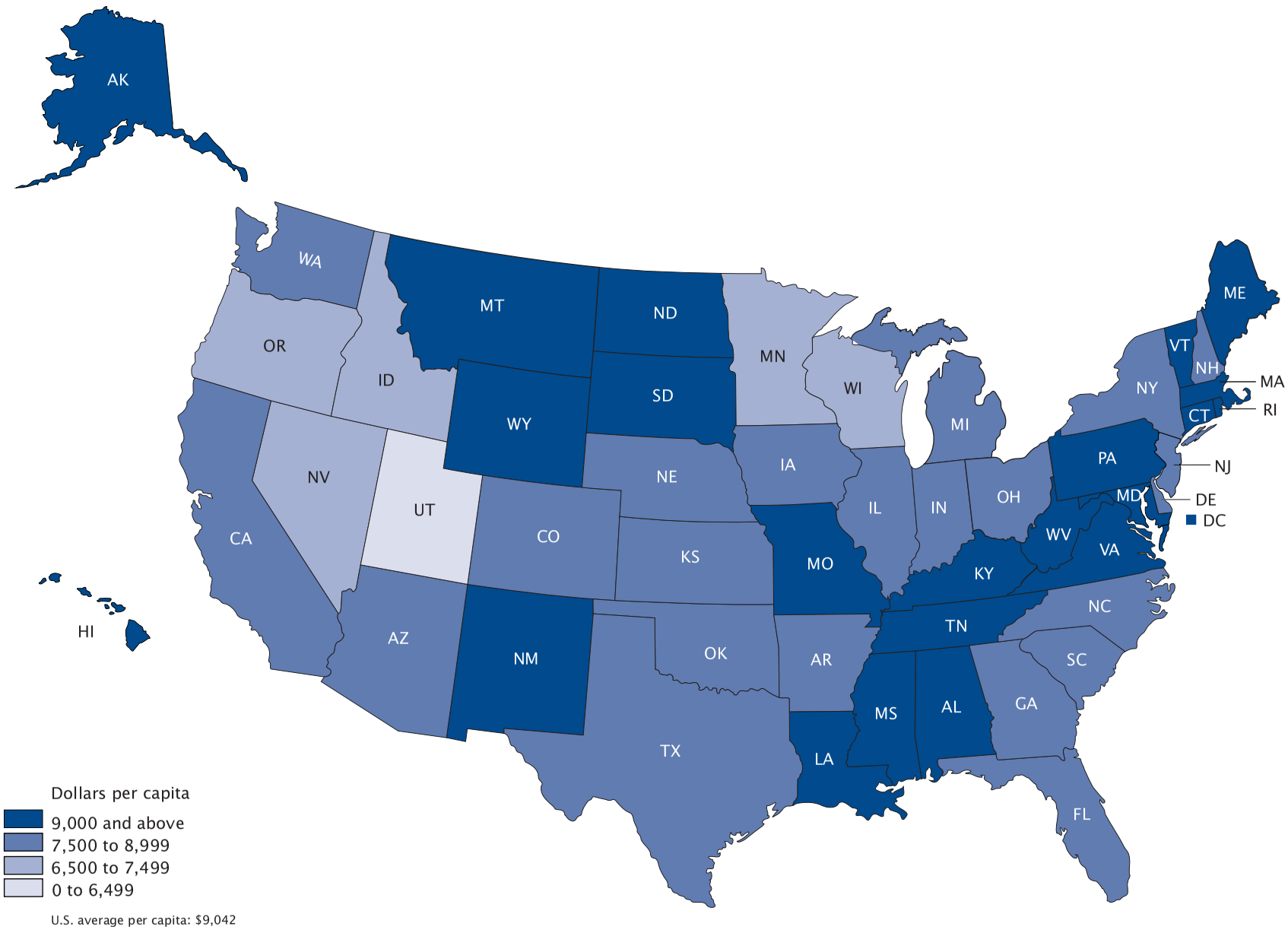

Note: For additional information, see the Summary of Methodology in this report.
Source: U.S. Census Bureau, *Consolidated Federal Funds Report for Fiscal Year 2008.*

Figure 2.
Federal Government Expenditure, Amounts and Percentages by Major Object Category: Fiscal Year 2008

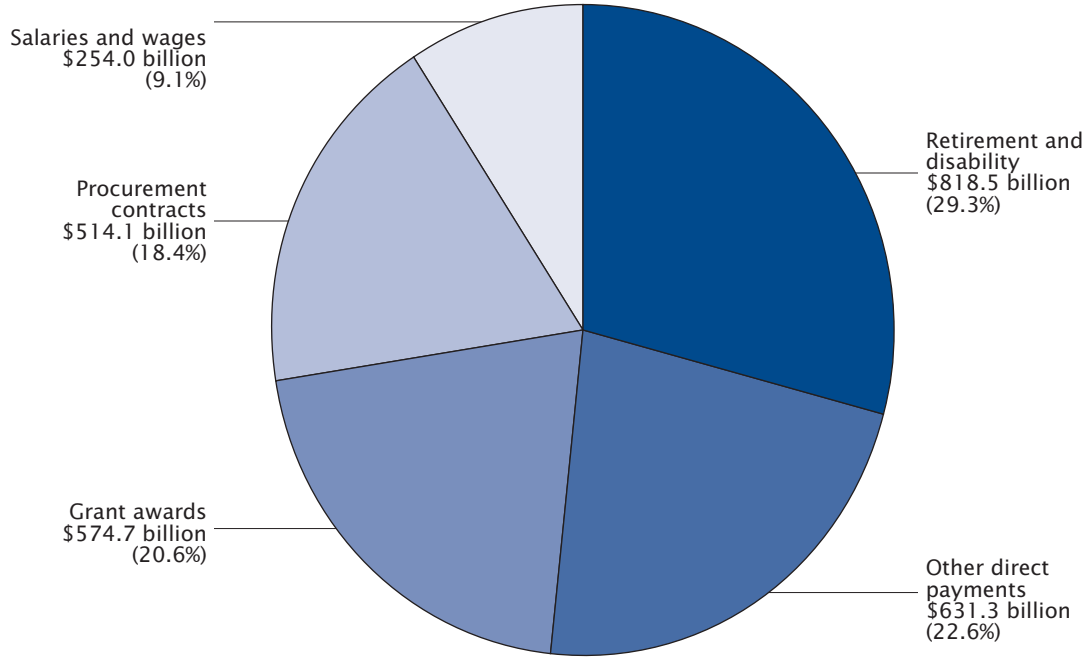

Source: U.S. Census Bureau, *Consolidated Federal Funds Report for Fiscal Year 2008.*

Figure 3.
Federal Government Expenditure, Amounts and Percentages by Major Agency: Fiscal Year 2008

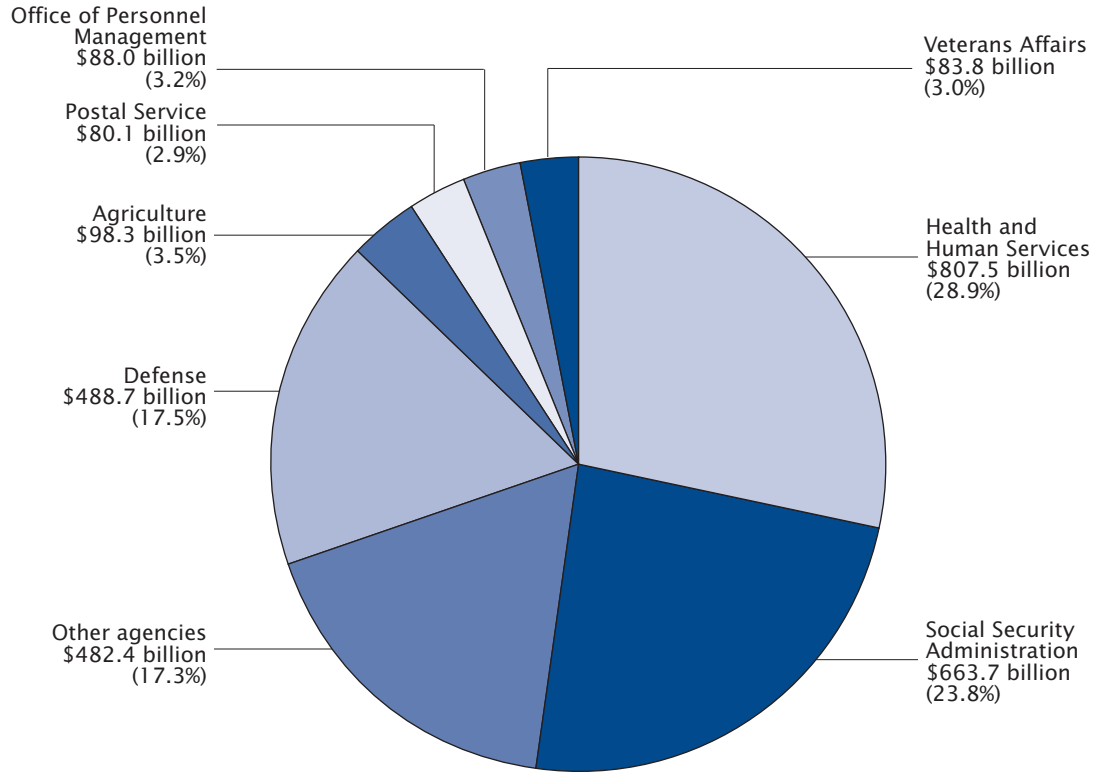

Note: Total federal expenditure in fiscal year 2008 was $2,792.6 billion (100.0%).
Source: U.S. Census Bureau, *Consolidated Federal Funds Report for Fiscal Year 2008.*

Figure 4.
Federal Government Expenditure, Annual Amounts by Major Object Category: Fiscal Years 1983–2008

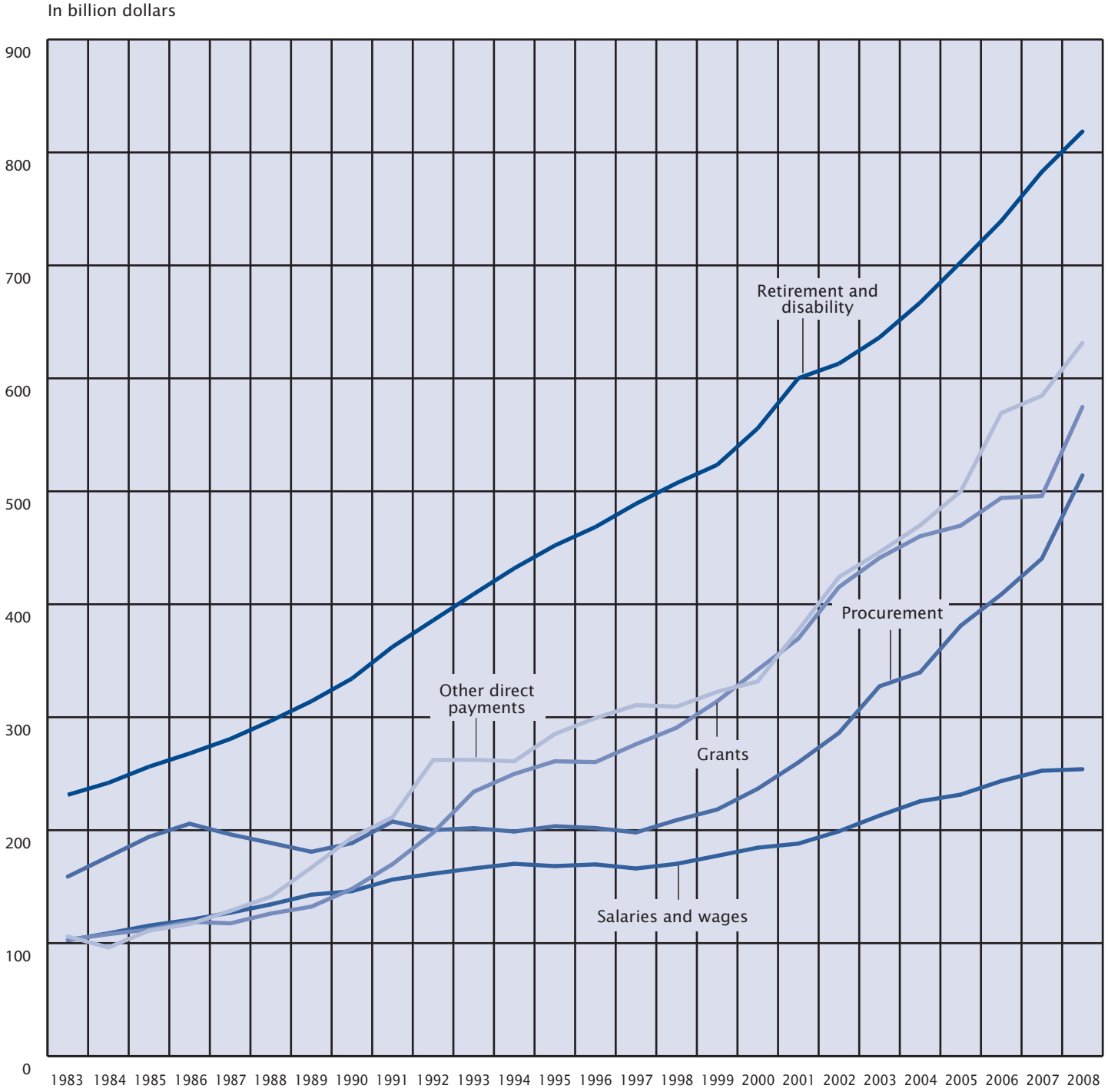

Note: For additional information, see the Summary of Methodology in this report.
Source: U.S. Census Bureau, *Consolidated Federal Funds Report for Fiscal Year 2008.*

Figure 5.

Federal Government Expenditure, Per Capita Amounts by State, by Major Object Category: Fiscal Year 2008

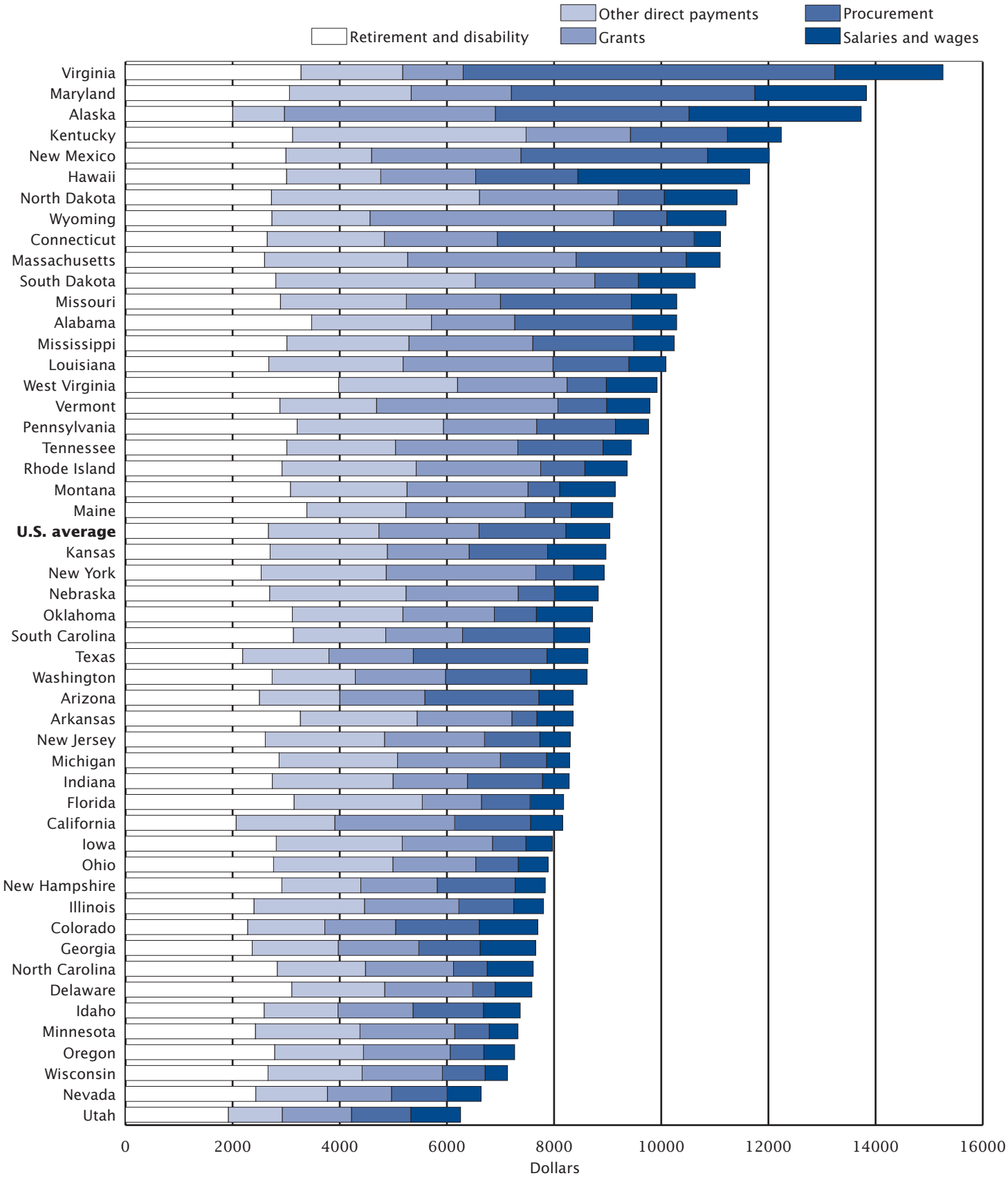

Note: Chart excludes the District of Columbia, which received $79,757 per capita in total federal expenditure. For additional information, see the Summary of Methodology in this report.
Source: U.S. Census Bureau, *Consolidated Federal Funds Report for Fiscal Year 2008.*

Figure 6.
Federal Government Expenditure, Annual Amounts by Major Agency: Fiscal Years 1983–2008

In billion dollars

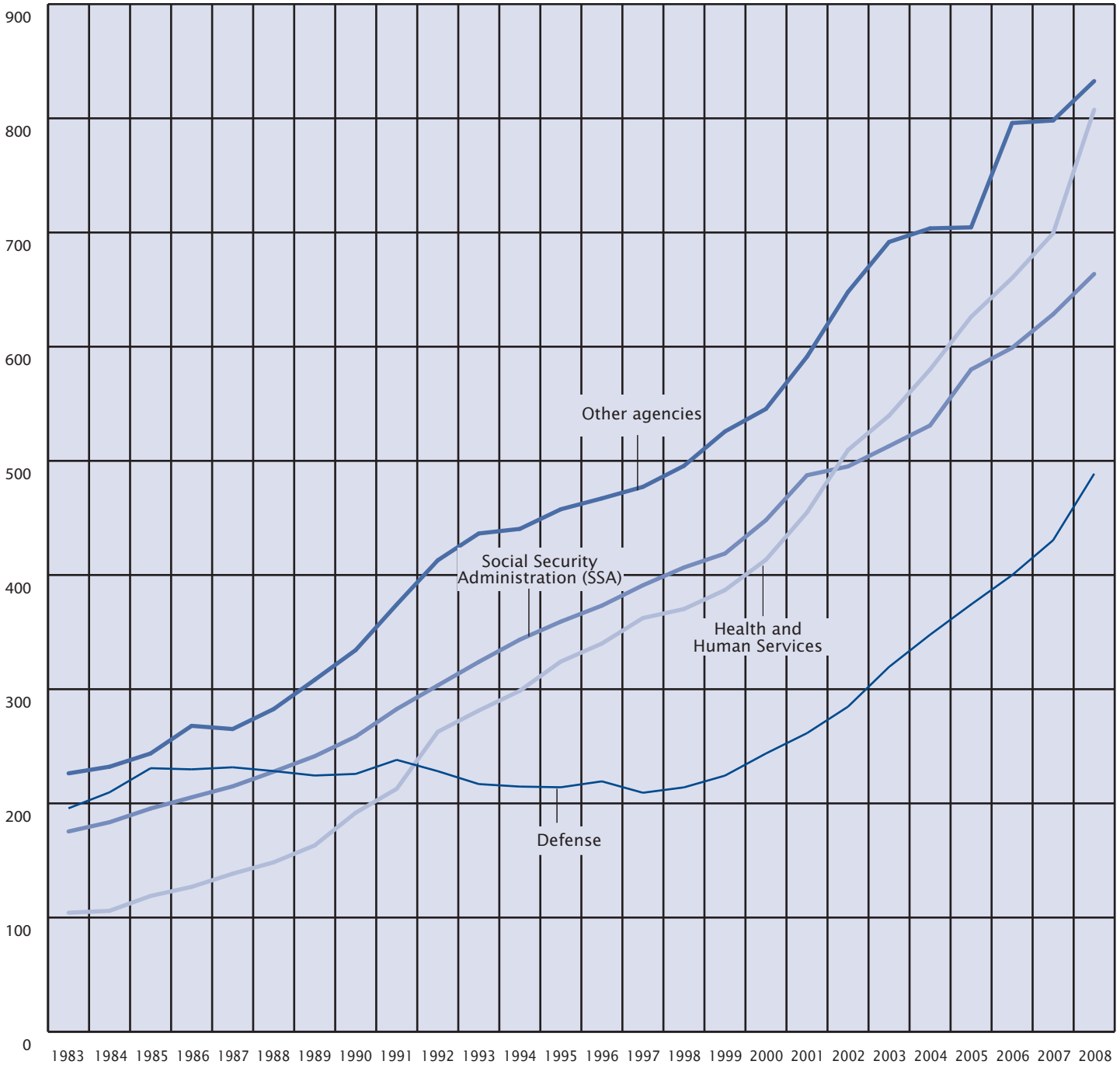

Note: For additional information, see the Summary of Methodology in this report.
Source: U.S. Census Bureau, *Consolidated Federal Funds Report for Fiscal Year 2008*

Figure 7.
Federal Government Expenditure, Per Capita Amounts by State, by Major Agency: Fiscal Year 2008

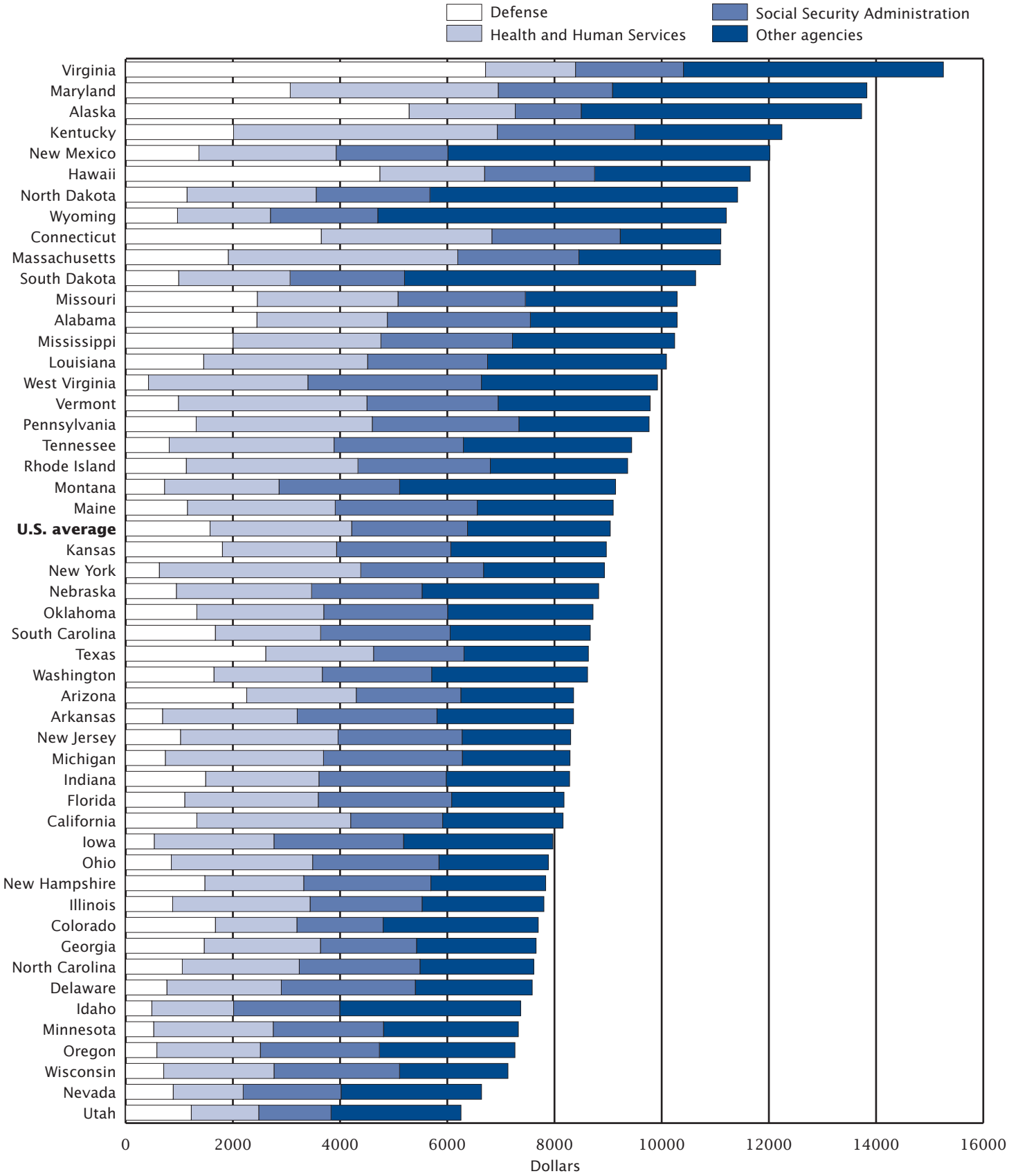

Note: Chart excludes the District of Columbia, which received $79,757 per capita in total federal expenditure. For additional information, see the Summary of Methodology in this report.
Source: U.S. Census Bureau, *Consolidated Federal Funds Report for Fiscal Year 2008.*

Table 1. **Summary of Federal Government Expenditure by State and Outlying Area: Fiscal Year 2008**

[In million dollars. Detail may not add to total because of rounding. For meaning of abbreviations and symbols, see introductory text]

State and outlying area	Total	Retirement and disability	Other direct payments	Grants	Procurement	Salaries and wages
United States, total . . .	**2,792,611**	**818,525**	**631,349**	**574,659**	**514,117**	**253,962**
Alabama	47,966	16,200	10,423	7,242	10,253	3,847
Alaska	9,423	1,373	663	2,702	2,480	2,206
Arizona	54,314	16,243	9,749	10,325	13,832	4,166
Arkansas	23,857	9,316	6,224	5,050	1,331	1,936
California	299,923	75,904	67,722	82,219	52,045	22,033
Colorado	38,015	11,263	7,120	6,524	7,709	5,399
Connecticut	38,879	9,262	7,660	7,378	12,856	1,723
Delaware	6,623	2,710	1,514	1,435	366	598
District of Columbia	47,203	2,269	3,204	6,163	16,541	19,027
Florida	149,872	57,665	43,870	20,226	16,625	11,486
Georgia	74,165	22,919	15,543	14,569	11,069	10,065
Hawaii	15,009	3,873	2,265	2,283	2,456	4,133
Idaho	11,227	3,943	2,101	2,133	2,003	1,047
Illinois	100,672	30,934	26,612	22,737	13,197	7,192
Indiana	52,813	17,479	14,365	8,857	8,922	3,189
Iowa	23,927	8,453	7,059	5,057	1,870	1,488
Kansas	25,129	7,565	6,127	4,280	4,102	3,054
Kentucky	52,264	13,313	18,610	8,312	7,729	4,300
Louisiana	44,496	11,801	11,056	12,337	6,240	3,062
Maine	11,974	4,458	2,433	2,930	1,130	1,023
Maryland	77,905	17,243	12,793	10,528	25,602	11,739
Massachusetts	72,115	16,860	17,353	20,427	13,350	4,124
Michigan	82,933	28,688	22,107	19,205	8,612	4,322
Minnesota	38,246	12,658	10,191	9,230	3,363	2,804
Mississippi	30,098	8,854	6,691	6,790	5,539	2,224
Missouri	60,829	17,098	13,899	10,372	14,450	5,010
Montana	8,843	2,979	2,104	2,185	572	1,004
Nebraska	15,739	4,800	4,539	3,733	1,208	1,459
Nevada	17,260	6,323	3,478	3,107	2,701	1,651
New Hampshire	10,311	3,841	1,938	1,877	1,914	742
New Jersey	72,085	22,659	19,316	16,204	8,961	4,946
New Mexico	23,846	5,941	3,174	5,531	6,914	2,287
New York	174,071	49,371	45,462	54,421	13,732	11,085
North Carolina	70,203	26,129	15,180	15,165	5,794	7,934
North Dakota	7,323	1,747	2,490	1,660	552	872
Ohio	90,592	31,753	25,577	17,769	9,096	6,397
Oklahoma	31,758	11,347	7,515	6,216	2,853	3,828
Oregon	27,530	10,551	6,285	6,132	2,375	2,187
Pennsylvania	121,551	39,892	33,974	21,678	18,294	7,713
Rhode Island	9,841	3,071	2,631	2,441	865	833
South Carolina	38,832	14,034	7,730	6,422	7,621	3,025
South Dakota	8,552	2,256	2,993	1,794	653	855
Tennessee	58,672	18,717	12,604	14,188	9,876	3,288
Texas	210,005	53,203	39,202	38,300	60,703	18,597
Utah	17,117	5,251	2,756	3,536	3,030	2,544
Vermont	6,080	1,791	1,120	2,103	564	502
Virginia	118,527	25,441	14,742	8,776	53,868	15,699
Washington	56,436	17,933	10,164	11,023	10,386	6,929
West Virginia	18,002	7,221	4,022	3,711	1,328	1,720
Wisconsin	40,137	14,978	9,881	8,431	4,487	2,358
Wyoming	5,969	1,455	976	2,422	529	588
American Samoa	257	52	11	169	18	6
Fed. States of Micronesia	118	1	5	112	–	–
Guam	1,533	245	96	361	611	220
Marshall Islands	89	1	3	85	–	–
Northern Marianas	167	30	15	112	2	8
Palau	25	1	2	21	–	–
Puerto Rico	17,958	6,945	3,797	5,219	887	1,110
Virgin Islands	683	202	106	265	41	69
Undistributed	22,625	19	106	182	20,013	2,306

Note: For additional information, see the Summary of Methodology in this report.

Source: U.S. Census Bureau, *Consolidated Federal Funds Report for Fiscal Year 2008.*

Table 2. **Federal Government Expenditure for Direct Payments for Individuals for Retirement and Disability, for Selected Programs by State and Outlying Area: Fiscal Year 2008**

[In thousand dollars. Detail may not add to total because of rounding. For meaning of abbreviations and symbols, see introductory text]

State and outlying area	Total	Social security payments				Federal retirement and disability benefits		Veterans benefits		Other
		Retirement insurance payments (SSA)	Survivors insurance payments (SSA)	Disability insurance payments (SSA)	Supplemental security income payments (SSA)	Civilian	Military	Payments for service-connected disability	Other benefit payments	
United States, total	**818,524,714**	**387,037,603**	**118,338,974**	**111,821,513**	**41,309,722**	**65,129,852**	**37,418,123**	**31,149,215**	**7,932,743**	**18,386,968**
Alabama	16,200,350	6,177,826	2,349,780	2,841,154	920,232	1,601,973	1,010,681	720,774	269,307	308,623
Alaska	1,372,620	490,199	162,362	145,606	39,646	216,782	163,266	123,640	10,430	20,688
Arizona	16,242,519	7,981,443	2,059,673	2,001,406	598,494	1,334,974	1,054,018	742,306	148,672	321,533
Arkansas	9,315,925	3,860,047	1,309,317	1,723,892	519,880	615,443	424,446	503,518	128,015	231,368
California	75,904,247	36,476,022	10,412,455	9,729,481	6,019,590	5,456,975	3,410,502	2,529,048	625,678	1,244,497
Colorado	11,262,640	4,895,296	1,421,947	1,238,425	340,015	1,213,004	1,060,729	599,852	111,973	381,399
Connecticut	9,261,779	5,503,051	1,359,942	1,164,400	323,247	383,785	184,499	193,797	41,941	107,117
Delaware	2,709,849	1,356,181	361,826	373,170	84,630	235,075	143,939	84,011	17,291	53,727
District of Columbia	2,268,526	483,699	148,713	179,239	143,189	1,166,463	58,800	43,608	15,642	29,172
Florida	57,665,378	29,229,046	7,336,458	6,394,180	2,507,631	4,266,422	3,793,637	2,434,566	631,253	1,072,184
Georgia	22,919,147	9,631,382	3,168,593	3,280,830	1,163,440	2,091,311	1,623,661	1,074,166	313,378	572,386
Hawaii	3,872,774	1,786,638	398,137	324,948	127,758	646,793	327,326	169,643	27,877	63,654
Idaho	3,943,209	1,849,046	532,068	493,215	134,973	359,538	224,223	187,259	34,364	128,524
Illinois	30,933,516	15,955,119	5,075,291	3,989,223	1,695,982	1,717,310	622,530	676,719	172,580	1,028,761
Indiana	17,479,138	9,070,936	2,884,403	2,484,101	643,130	890,372	366,693	487,999	113,668	537,836
Iowa	8,453,250	4,589,611	1,413,404	975,873	258,261	507,019	175,729	249,839	72,336	211,178
Kansas	7,565,338	3,712,353	1,127,273	882,468	226,864	607,138	385,592	260,266	67,614	295,771
Kentucky	13,313,016	5,125,333	2,078,169	2,658,375	1,033,644	851,386	430,651	567,032	142,999	425,427
Louisiana	11,801,197	4,514,383	2,359,907	2,024,794	922,463	687,345	440,747	475,056	165,599	210,902
Maine	4,457,927	1,971,987	577,426	738,520	186,925	361,338	202,956	292,769	49,589	76,416
Maryland	17,243,311	6,522,268	1,953,460	1,609,038	565,000	4,464,072	1,074,395	500,828	110,335	443,916
Massachusetts	16,860,210	8,627,525	2,347,510	2,668,830	948,981	1,073,620	314,157	528,085	128,133	223,368
Michigan	28,687,998	15,102,304	4,792,591	4,497,250	1,416,681	1,076,247	410,145	711,212	206,356	475,212
Minnesota	12,658,486	6,829,468	1,871,230	1,545,399	462,302	683,156	258,798	551,475	99,442	357,217
Mississippi	8,853,793	3,474,852	1,351,713	1,681,232	667,570	650,322	438,823	313,152	116,079	160,051
Missouri	17,098,375	8,018,317	2,541,714	2,618,672	679,247	1,352,189	607,130	624,281	184,655	472,169
Montana	2,978,575	1,328,961	408,035	341,478	87,822	328,729	145,841	173,262	31,415	133,032
Nebraska	4,799,573	2,320,948	702,311	512,379	128,150	327,208	261,665	257,674	48,613	240,626
Nevada	6,323,113	3,029,486	736,565	763,046	202,826	560,869	515,342	299,388	63,409	152,183
New Hampshire	3,841,393	1,951,816	485,696	591,799	81,517	315,099	181,152	146,634	30,589	57,091
New Jersey	22,658,648	12,896,175	3,335,807	2,886,076	904,146	1,372,812	326,394	497,960	111,792	327,486
New Mexico	5,941,087	2,286,814	726,777	758,648	318,126	727,830	420,630	367,917	69,151	265,194
New York	49,370,870	26,174,432	7,080,557	7,378,074	3,723,025	2,321,434	535,454	1,073,133	299,839	784,922
North Carolina	26,129,285	12,144,447	3,321,808	4,093,412	1,131,799	1,858,045	1,556,427	1,320,866	285,962	416,519
North Dakota	1,747,492	829,656	313,620	173,676	37,384	155,507	73,757	83,052	16,780	64,060
Ohio	31,752,662	15,565,468	5,727,635	4,042,345	1,636,376	1,866,912	740,912	869,042	303,533	1,000,439
Oklahoma	11,346,640	4,713,452	1,626,038	1,568,214	477,397	1,219,206	572,482	800,593	191,991	177,267
Oregon	10,550,548	5,317,876	1,425,422	1,274,870	371,563	877,788	374,383	568,786	120,684	219,176
Pennsylvania	39,892,439	20,067,209	6,398,679	5,252,872	2,065,740	2,667,921	813,342	950,496	336,943	1,339,238
Rhode Island	3,070,634	1,558,711	378,160	475,218	172,818	215,275	112,286	105,524	27,928	24,716
South Carolina	14,034,296	6,209,625	1,821,946	2,190,502	567,585	1,097,382	1,001,893	690,229	191,166	263,967
South Dakota	2,256,312	1,074,395	338,714	224,778	72,140	244,422	117,504	121,211	29,325	33,822
Tennessee	18,717,089	8,274,866	2,729,174	3,006,627	923,298	1,482,277	878,377	677,771	221,887	522,810
Texas	53,202,865	22,636,337	8,406,689	6,801,875	2,955,739	4,112,961	3,639,921	2,924,586	699,898	1,024,859
Utah	5,250,923	2,319,585	683,281	535,049	139,698	933,162	270,619	172,176	34,885	162,467
Vermont	1,791,063	931,914	252,166	264,120	67,223	110,779	58,066	68,052	12,997	25,748
Virginia	25,440,825	9,080,582	2,738,738	2,814,657	789,502	4,481,009	3,688,171	1,098,963	227,262	521,941
Washington	17,933,339	8,201,071	2,196,313	2,109,110	752,037	1,732,379	1,353,543	958,633	172,284	457,969
West Virginia	7,221,312	2,684,720	1,221,326	1,454,890	483,048	449,105	163,496	344,330	82,076	338,322
Wisconsin	14,978,308	8,330,927	2,317,677	1,932,862	551,457	658,477	288,349	524,318	116,582	257,659
Wyoming	1,455,070	675,030	199,247	155,327	33,978	151,402	85,967	69,743	13,302	71,074
American Samoa	52,434	14,108	13,931	12,586	–	1,685	1,808	7,045	1,082	190
Fed. States of Micronesia	989	277	131	19	–	332	–	225	5	–
Guam	244,794	92,355	41,239	22,944	–	56,130	8,217	19,765	3,311	833
Marshall Islands	542	324	126	32	–	30	–	15	14	2
Northern Marianas	30,254	7,617	5,590	2,005	5,553	7,489	899	957	120	23
Palau	906	354	309	11	–	154	–	31	47	–
Puerto Rico	6,944,719	2,960,862	1,278,912	1,893,913	–	268,565	21,381	308,938	181,969	30,179
Virgin Islands	202,372	122,871	30,993	24,384	–	17,308	1,772	2,999	694	1,352
Undistributed	18,827	–	–	–	–	119	–	–	–	18,708

Note: For additional information, see the Summary of Methodology in this report.

Source: U.S. Census Bureau, *Consolidated Federal Funds Report for Fiscal Year 2008*.

Table 3. **Federal Government Expenditure for Direct Payments Other Than for Retirement and Disability, for Selected Programs by State and Outlying Area: Fiscal Year 2008**

[In thousand dollars. Detail may not add to total because of rounding. For meaning of abbreviations and symbols, see introductory text]

State and outlying area	Total	Medicare benefits		Excess earned income tax credits	Unemployment compensation	Food stamp payments	Housing assistance	Agricultural assistance	Federal employees life and health insurance	Other
		Hospital insurance	Supplementary medical insurance							
United States, total	**631,349,448**	**217,272,018**	**183,274,312**	**42,536,550**	**39,966,397**	**34,696,551**	**11,246,416**	**21,140,030**	**23,761,503**	**57,455,670**
Alabama	10,423,080	4,069,939	2,980,572	1,099,425	288,242	663,902	259,292	270,995	404,192	386,520
Alaska	662,908	181,574	127,742	62,167	103,769	94,264	17,226	11,409	1,488	63,268
Arizona	9,748,625	3,136,278	2,979,197	824,216	392,122	772,442	72,641	113,777	349,464	1,108,486
Arkansas	6,224,146	2,170,917	1,678,115	572,311	328,967	431,425	75,954	488,130	140,799	337,528
California	67,721,897	23,780,314	22,613,429	4,439,094	6,510,468	2,998,185	934,592	635,735	1,830,024	3,980,056
Colorado	7,119,627	2,169,570	1,877,004	461,200	394,199	325,146	115,653	419,795	399,468	957,591
Connecticut	7,660,302	3,151,183	2,615,159	293,456	693,221	284,832	181,477	24,942	150,784	265,248
Delaware	1,514,237	552,849	467,753	110,151	114,989	86,182	30,502	50,487	56,051	45,273
District of Columbia	3,203,770	603,842	522,955	82,743	111,325	112,325	89,893	264,311	1,026,568	389,807
Florida	43,869,903	16,411,620	16,962,917	3,072,116	1,680,832	1,778,645	375,117	240,187	1,229,452	2,119,017
Georgia	15,543,303	5,063,090	4,013,616	1,969,355	877,406	1,276,752	338,362	516,791	698,739	789,193
Hawaii	2,264,861	643,321	636,952	146,838	182,937	184,616	38,429	14,268	302,106	115,395
Idaho	2,101,381	626,004	527,189	186,915	184,001	116,570	15,934	224,244	96,927	123,598
Illinois	26,612,495	9,879,663	7,626,557	1,647,184	2,221,167	1,718,281	570,344	1,169,327	633,112	1,146,861
Indiana	14,365,056	4,432,675	3,412,439	839,177	900,098	772,888	234,036	673,429	349,250	2,751,064
Iowa	7,059,140	1,909,691	1,837,270	302,240	377,430	305,657	42,249	1,412,726	203,534	668,343
Kansas	6,127,276	1,905,106	1,716,932	321,910	240,676	211,267	64,345	1,159,910	157,340	349,791
Kentucky	18,610,041	3,146,425	2,382,200	652,204	510,794	742,039	130,544	485,218	233,941	10,326,676
Louisiana	11,055,505	4,616,552	3,036,470	1,097,991	183,981	1,025,183	144,491	294,691	236,189	419,956
Maine	2,433,414	905,698	721,698	137,239	135,504	196,265	50,866	42,756	105,985	137,403
Maryland	12,793,410	3,932,471	3,462,015	605,461	584,010	432,045	275,230	126,254	2,488,911	887,012
Massachusetts	17,352,867	7,047,544	4,819,326	515,843	1,655,847	586,590	673,735	27,138	429,848	1,596,996
Michigan	22,106,575	7,775,688	7,137,930	1,272,656	2,171,293	1,506,038	219,241	350,358	352,398	1,320,974
Minnesota	10,190,586	2,848,328	2,319,611	456,916	840,207	342,818	172,551	1,215,685	331,216	1,663,254
Mississippi	6,690,866	2,402,138	1,684,071	862,582	163,205	496,849	95,566	411,140	196,312	379,003
Missouri	13,898,852	4,746,112	3,802,117	841,236	503,948	810,473	145,026	693,247	1,491,889	864,804
Montana	2,103,946	548,090	472,115	119,590	87,176	94,226	30,912	488,668	95,863	167,307
Nebraska	4,539,085	996,605	900,518	200,172	95,801	140,753	40,888	982,112	131,910	1,050,326
Nevada	3,477,950	1,023,264	955,922	313,348	505,280	169,716	28,795	14,883	108,785	357,957
New Hampshire	1,937,623	745,308	565,823	97,528	102,587	71,406	53,761	24,319	150,954	125,936
New Jersey	19,315,752	7,225,577	6,431,829	870,458	2,307,893	532,947	529,356	28,799	515,940	872,954
New Mexico	3,173,517	904,221	837,967	373,147	166,213	269,190	40,752	117,897	170,803	293,327
New York	45,462,095	17,327,400	14,784,409	2,623,278	2,576,980	2,572,846	1,821,593	113,016	836,741	2,805,831
North Carolina	15,180,224	5,124,708	3,971,316	1,575,190	1,006,218	1,104,401	248,114	783,032	491,457	875,787
North Dakota	2,490,454	435,935	381,504	63,983	40,702	59,268	11,949	1,308,554	58,656	129,905
Ohio	25,577,183	9,095,007	7,537,669	1,517,454	1,403,272	1,519,664	601,566	512,567	588,337	2,801,649
Oklahoma	7,514,790	2,906,252	2,000,311	583,935	177,899	491,363	75,478	428,424	393,610	457,519
Oregon	6,285,214	1,980,978	1,829,408	386,399	705,660	560,430	70,989	179,881	277,854	293,614
Pennsylvania	33,974,249	13,616,828	10,925,092	1,392,163	2,660,900	1,386,971	472,493	161,484	891,455	2,466,863
Rhode Island	2,631,291	986,545	740,117	123,268	291,601	107,719	151,553	8,071	65,688	156,729
South Carolina	7,729,692	2,504,734	2,060,553	889,541	487,909	706,793	150,837	229,160	258,442	441,723
South Dakota	2,992,849	478,998	404,303	97,189	19,778	78,003	16,327	903,939	35,778	958,534
Tennessee	12,603,558	5,017,593	3,222,952	1,085,844	524,104	1,114,793	246,571	354,451	365,438	671,813
Texas	39,201,836	13,671,146	10,085,237	4,666,952	1,397,265	3,068,234	429,895	1,907,326	1,382,309	2,593,472
Utah	2,756,247	854,813	664,186	257,519	158,114	153,461	25,915	67,436	280,236	294,567
Vermont	1,119,851	387,831	283,086	54,403	99,613	73,972	20,465	26,107	40,869	133,506
Virginia	14,742,187	3,995,089	3,412,256	916,096	451,343	610,022	180,161	260,844	1,502,875	3,413,500
Washington	10,164,445	3,196,376	2,908,582	610,119	936,014	680,801	167,070	293,959	613,653	757,871
West Virginia	4,021,817	1,696,547	1,335,850	254,974	146,873	304,128	54,781	33,815	3,429	191,422
Wisconsin	9,881,404	3,331,584	2,865,879	536,571	966,710	429,671	87,709	471,741	280,421	911,119
Wyoming	975,622	282,823	220,736	51,358	40,825	26,391	9,074	83,054	215,933	45,428
American Samoa	11,456	–	–	–	–	4,799	–	95	–	6,562
Fed. States of Micronesia	4,874	–	–	–	–	–	–	–	–	4,874
Guam	96,113	1,152	916	–	–	60,160	4,314	84	18,921	10,567
Marshall Islands	2,985	–	–	–	–	–	–	–	–	2,985
Northern Marianas	15,271	–	–	–	–	9,884	1,158	270	–	3,960
Palau	2,305	–	–	–	–	–	–	–	–	2,305
Puerto Rico	3,797,313	807,774	1,498,084	3,445	246,584	–	286,758	14,912	88,330	851,426
Virgin Islands	105,928	20,250	16,458	–	12,444	22,861	23,887	4,182	829	5,017
Undistributed	106,200	–	–	–	–	–	–	–	–	106,200

Note: For additional information, see the Summary of Methodology in this report.

Source: U.S. Census Bureau, *Consolidated Federal Funds Report for Fiscal Year 2008*.

Table 4. **Federal Government Expenditure for Grants, by Agency, by State and Outlying Area: Fiscal Year 2008**

[In thousand dollars. Detail may not add to total because of rounding. For meaning of abbreviations and symbols, see introductory text]

State and outlying area	Total	Agency for International Development	Department of Agriculture	Appalachian Regional Commission	Department of Commerce	Corporation for National and Community Service	Corporation for Public Broadcasting	Department of Defense	Delta Regional Authority
United States, total	**574,658,789**	**550,853**	**30,766,573**	**66,644**	**2,454,418**	**563,699**	**155,321**	**4,542,221**	**17,609**
Alabama	7,241,745	700	518,027	5,115	70,735	7,172	3,573	115,594	465
Alaska	2,701,645	–	123,801	–	76,679	3,171	1,423	45,470	–
Arizona	10,325,003	2,528	563,737	–	29,020	6,836	4,354	50,049	–
Arkansas	5,050,246	4,859	381,695	–	19,716	6,461	1,878	51,284	2,646
California	82,218,541	11,796	3,748,577	–	194,817	46,760	7,168	453,932	–
Colorado	6,523,744	86	363,464	–	85,166	7,096	572	68,678	–
Connecticut	7,377,918	7,063	199,277	500	20,610	5,359	156	73,005	–
Delaware	1,434,704	–	88,787	–	16,848	2,186	–	21,425	–
District of Columbia	6,162,720	166,845	132,229	143	31,843	14,730	–	70,055	–
Florida	20,226,447	2,973	1,337,055	–	91,065	20,007	9,500	187,339	–
Georgia	14,568,548	8,448	1,098,288	3,712	44,262	20,361	5,693	78,848	–
Hawaii	2,282,897	–	111,441	–	45,505	3,248	–	55,187	–
Idaho	2,132,602	–	155,013	–	15,053	3,315	1,584	32,149	–
Illinois	22,736,949	672	989,371	–	51,487	14,924	5,657	146,788	1,373
Indiana	8,857,373	9,527	507,141	–	28,158	7,064	3,593	98,885	–
Iowa	5,056,580	–	296,951	–	19,650	6,943	3,689	68,489	–
Kansas	4,279,998	123	435,021	–	19,401	6,601	1,654	70,988	–
Kentucky	8,312,104	–	493,884	11,065	23,239	8,553	1,678	31,996	2,777
Louisiana	12,336,706	862	560,805	–	55,627	7,439	879	56,489	1,318
Maine	2,930,133	181	128,156	–	29,160	3,514	83	45,878	–
Maryland	10,527,683	42,610	370,116	2,554	73,510	24,351	3,490	286,346	–
Massachusetts	20,427,439	48,169	401,561	–	86,405	28,594	560	200,803	–
Michigan	19,204,628	377	774,986	–	53,566	13,966	9,566	75,189	–
Minnesota	9,229,876	2,029	544,940	–	24,626	15,273	1,899	83,178	–
Mississippi	6,790,370	–	472,600	6,548	78,358	11,876	3,500	18,935	3,344
Missouri	10,372,135	–	527,382	–	25,175	8,583	6,588	81,322	2,666
Montana	2,184,512	–	156,923	–	11,365	7,126	1,859	53,107	–
Nebraska	3,732,564	250	230,996	5	12,747	4,610	2,985	37,425	–
Nevada	3,106,948	–	169,430	–	16,113	3,742	1,423	23,858	–
New Hampshire	1,876,746	674	79,593	–	27,170	5,028	1,815	29,538	–
New Jersey	16,204,358	56	535,621	–	62,549	11,142	3,343	81,051	–
New Mexico	5,530,748	–	302,754	–	16,365	4,979	3,673	28,569	–
New York	54,420,855	29,830	1,765,770	3,229	127,076	36,781	4,770	162,965	–
North Carolina	15,164,646	9,245	920,757	3,665	58,073	11,274	5,633	87,028	–
North Dakota	1,660,075	–	260,343	–	11,329	2,027	–	31,495	–
Ohio	17,769,029	2	845,698	4,383	46,524	14,213	4,922	102,439	–
Oklahoma	6,215,864	8	543,880	–	25,529	6,471	3,010	123,647	–
Oregon	6,132,218	14,730	345,007	–	180,002	9,065	1,829	75,205	–
Pennsylvania	21,677,608	276	870,411	5,709	59,840	23,195	5,347	225,496	–
Rhode Island	2,441,039	518	79,306	–	19,199	4,792	–	23,890	–
South Carolina	6,421,517	–	438,907	2,471	43,034	5,658	2,839	44,600	–
South Dakota	1,794,478	–	291,715	–	7,631	2,346	2,263	20,496	–
Tennessee	14,188,155	1,312	606,940	5,488	30,660	9,057	1,351	26,510	3,021
Texas	38,299,554	1,128	2,829,836	–	107,027	23,509	6,363	322,994	–
Utah	3,535,990	–	214,739	–	15,697	6,338	4,526	41,905	–
Vermont	2,103,020	264	75,148	–	6,139	3,498	–	18,527	–
Virginia	8,776,161	169,696	521,529	4,241	52,463	13,076	1,586	131,439	–
Washington	11,022,500	12,464	502,411	–	95,062	20,538	4,149	127,141	–
West Virginia	3,711,334	–	195,806	7,818	16,188	6,661	5,840	41,494	–
Wisconsin	8,431,159	552	448,465	–	53,039	13,985	1,753	59,674	–
Wyoming	2,422,121	–	62,202	–	7,405	2,579	1,169	18,645	–
American Samoa	169,404	–	9,749	–	1,646	1,173	629	–	–
Fed. States of Micronesia	111,583	–	1,947	–	–	–	–	–	–
Guam	361,380	–	22,271	–	4,959	1,404	–	5,936	–
Marshall Islands	85,353	–	321	–	–	–	–	–	–
Northern Marianas	111,678	–	11,592	–	2,514	161	–	13	–
Palau	21,471	–	191	–	–	–	–	–	–
Puerto Rico	5,218,911	–	2,079,701	–	20,922	4,527	3,507	25,603	–
Virgin Islands	265,300	–	22,312	–	6,470	359	–	3,232	–
Undistribute	181,773	–	–	–	–	–	–	–	–

See footnotes at end of table.

Table 4. **Federal Government Expenditure for Grants, by Agency, by State and Outlying Area: Fiscal Year 2008**—Con.

[In thousand dollars. Detail may not add to total because of rounding. For meaning of abbreviations and symbols, see introductory text]

State and outlying area	Department of Education[1]	Election Assistance Commission	Department of Energy	Environmental Protection Agency	Equal Employment Opportunity Commission	Department of Health and Human Services	Department of Homeland Security	Department of Housing and Urban Development	Institute of Museum and Library Services
United States, total. . .	**37,067,861**	**115,000**	**2,289,667**	**3,745,071**	**28,114**	**373,911,637**	**10,311,904**	**27,685,678**	**217,458**
Alabama	555,415	1,760	42,668	41,328	–	4,234,761	85,268	324,776	2,879
Alaska	310,075	575	5,037	88,586	168	1,016,352	24,145	131,997	1,979
Arizona	868,053	1,990	17,950	66,371	487	6,816,433	88,313	388,674	5,213
Arkansas	359,063	1,063	8,821	29,830	–	3,248,938	82,057	167,655	1,766
California	4,420,466	12,909	269,655	265,952	2,332	58,545,749	794,240	3,852,119	25,232
Colorado	499,232	1,695	111,791	63,610	334	3,361,042	80,818	317,054	4,717
Connecticut	344,893	1,362	45,347	62,117	794	5,332,807	36,346	451,003	1,964
Delaware	118,477	575	9,710	29,993	228	833,696	8,609	61,071	521
District of Columbia	287,078	575	23,854	84,860	165	2,266,120	205,694	283,747	2,199
Florida	1,852,389	6,478	44,450	105,275	1,069	12,033,923	311,850	1,168,369	12,904
Georgia	1,010,625	3,170	43,858	95,813	130	9,371,613	109,203	660,894	5,590
Hawaii	249,426	575	8,523	32,537	114	1,178,998	35,308	163,615	1,510
Idaho	162,520	575	10,488	48,507	296	1,162,395	12,306	72,592	1,419
Illinois	1,560,197	4,822	78,600	123,864	1,526	15,406,718	220,709	1,329,624	10,429
Indiana	632,672	2,379	50,221	62,148	432	5,515,900	176,764	345,185	5,134
Iowa	329,353	1,168	–21,601	45,557	688	2,836,761	481,194	255,578	3,526
Kansas	336,571	1,054	11,086	36,714	361	2,167,968	403,195	119,602	2,390
Kentucky	568,710	1,615	15,334	61,132	243	5,685,225	156,691	303,459	1,079
Louisiana	645,930	1,721	12,875	94,600	48	5,802,870	2,519,549	1,463,255	3,397
Maine	165,031	575	5,475	32,340	179	1,994,000	39,073	135,393	1,491
Maryland	563,342	2,083	37,251	67,228	531	6,901,882	96,988	634,431	4,047
Massachusetts	752,232	2,558	143,564	95,639	972	15,566,816	134,149	1,130,084	5,213
Michigan	1,126,578	3,864	117,346	121,724	1,055	14,062,989	80,110	583,173	8,397
Minnesota	484,496	1,922	35,720	66,110	438	5,762,405	84,336	379,719	4,280
Mississippi	424,879	1,103	20,824	34,533	–	4,001,503	753,056	195,878	2,340
Missouri	606,217	2,202	36,277	73,418	762	6,889,919	199,045	386,077	4,037
Montana	211,512	575	10,700	40,014	300	956,257	20,978	77,992	1,138
Nebraska	230,822	680	10,254	31,734	511	2,572,832	38,662	108,625	1,373
Nevada	206,232	798	29,978	30,905	526	1,142,128	46,667	154,505	974
New Hampshire	142,188	575	6,917	35,964	99	1,104,817	23,704	115,931	1,682
New Jersey	892,629	3,332	34,188	77,554	368	11,529,251	99,730	878,243	1,388
New Mexico	534,553	706	65,510	36,952	300	3,097,704	40,413	154,752	675
New York	2,587,801	7,499	177,222	191,778	2,532	40,857,681	731,036	2,981,546	11,713
North Carolina	1,034,382	3,205	99,916	89,571	66	10,403,229	81,277	575,107	8,004
North Dakota	158,289	575	38,279	27,284	153	619,220	22,137	67,170	969
Ohio	1,169,231	4,451	65,988	76,596	2,286	12,168,878	152,036	968,249	7,378
Oklahoma	536,046	1,359	10,910	88,981	321	3,518,836	204,472	279,937	2,783
Oregon	451,991	1,368	18,246	49,617	490	3,446,753	77,375	315,183	991
Pennsylvania	1,248,707	4,919	156,015	144,151	1,808	14,601,389	191,395	1,183,899	4,877
Rhode Island	140,794	575	5,603	34,879	163	1,624,173	23,551	121,732	1,376
South Carolina	565,599	1,592	22,153	35,544	504	4,077,736	41,731	232,617	1,043
South Dakota	190,397	575	14,825	27,546	167	689,722	22,343	76,932	1,313
Tennessee	687,995	2,266	29,081	38,903	223	10,765,992	124,242	334,790	4,608
Texas	2,995,460	7,854	78,119	323,403	814	24,811,645	563,676	1,466,028	18,938
Utah	301,263	813	16,350	37,012	337	1,879,772	26,401	109,628	2,450
Vermont	111,255	575	8,662	20,212	59	1,510,293	16,920	59,683	2,145
Virginia	823,171	2,815	40,004	78,068	177	4,505,960	164,337	491,544	6,059
Washington	664,843	2,313	61,154	110,212	684	6,790,263	188,942	634,319	4,689
West Virginia	239,244	756	3,975	37,930	167	2,310,474	23,062	128,505	1,334
Wisconsin	634,147	2,111	92,517	81,080	1,129	5,277,691	135,650	310,790	2,275
Wyoming	121,869	575	6,458	20,551	109	412,471	10,906	25,177	781
American Samoa	45,437	115	–	2,279	–	27,169	–1,285	2,630	65
Fed. States of Micronesia	5,549	–	–	–	–	–	–5	–	40
Guam	70,524	115	–3	5,171	56	39,910	13,946	35,156	156
Marshall Islands	1,992	–	–	–	–	–	–	–	33
Northern Marianas	26,697	–	–43	–	–	5,658	2,180	4,860	163
Palau	3,668	–	–	–	–	–	–	–	40
Puerto Rico	754,050	1,426	1,307	34,840	407	1,140,060	2,161	467,117	2,263
Virgin Islands	45,605	115	259	6,555	5	25,891	4,246	18,011	87
Undistributed	–	–	–	–	–	–	–	–	–

See footnotes at end of table.

Table 4. **Federal Government Expenditure for Grants, by Agency, by State and Outlying Area: Fiscal Year 2008**—Con.

[In thousand dollars. Detail may not add to total because of rounding. For meaning of abbreviations and symbols, see introductory text]

State and outlying area	Department of the Interior	Department of Justice	Department of Labor	National Aeronautics and Space Administration	National Archives and Records Administration	National Endowment for the Arts	National Endowment for the Humanities	National Science Foundation	Small Business Administration
United States, total	**5,870,111**	**3,025,884**	**8,269,126**	**954,310**	**7,478**	**120,977**	**118,517**	**5,542,192**	**160,974**
Alabama	34,162	30,821	99,144	30,472	67	1,151	845	37,856	2,894
Alaska	82,964	12,807	48,604	3,834	–	921	936	39,740	540
Arizona	99,597	72,838	105,932	23,886	131	1,211	2,017	113,533	1,833
Arkansas	25,351	17,772	97,999	2,372	–	723	1,342	15,601	1,276
California	377,559	564,932	1,002,159	157,018	684	11,246	8,407	807,538	14,074
Colorado	246,875	94,104	92,899	51,588	159	2,724	1,066	258,455	2,111
Connecticut	5,036	27,854	112,192	3,340	288	1,186	1,283	51,931	1,922
Delaware	4,074	9,211	22,443	3,565	–	813	1,599	34,022	1,062
District of Columbia	13,039	32,727	162,551	20,724	484	5,785	2,723	372,113	1,891
Florida	38,736	228,956	249,698	12,999	–	2,057	1,938	154,375	6,978
Georgia	15,782	100,380	175,880	14,911	595	2,830	3,489	101,897	2,889
Hawaii	39,865	12,470	37,040	18,353	150	1,139	989	41,302	540
Idaho	41,593	8,019	43,052	2,482	100	930	550	15,021	540
Illinois	37,619	85,125	390,083	11,608	205	3,247	9,616	276,519	9,666
Indiana	19,239	31,481	183,423	6,607	105	1,038	2,092	102,163	2,451
Iowa	8,290	18,939	96,097	6,289	48	920	848	44,134	2,757
Kansas	19,618	19,253	59,981	2,414	181	643	691	31,121	4,627
Kentucky	50,411	26,627	134,238	4,060	23	1,100	1,174	22,811	3,910
Louisiana	110,796	23,006	114,022	2,393	21	1,336	1,552	37,002	1,006
Maine	10,480	9,518	42,598	4,020	65	1,152	2,498	25,439	1,067
Maryland	15,335	110,471	197,051	147,878	454	3,262	3,017	120,164	2,625
Massachusetts	8,873	56,360	183,400	59,309	313	5,220	10,104	403,327	3,945
Michigan	30,039	63,947	481,623	13,695	12	1,842	2,909	161,718	2,063
Minnesota	15,955	81,140	124,602	5,536	22	12,635	1,480	83,914	1,759
Mississippi	9,840	8,244	97,811	8,670	26	817	844	24,726	4,222
Missouri	23,843	42,537	152,653	9,767	19	2,680	3,171	64,345	3,784
Montana	145,345	11,004	32,440	5,682	10	1,137	726	24,002	1,279
Nebraska	17,336	16,695	36,683	4,690	75	903	1,363	26,266	1,148
Nevada	648,823	41,421	54,635	1,804	10	869	575	15,482	1,013
New Hampshire	17,762	9,841	28,516	15,347	–	870	731	21,216	922
New Jersey	6,534	75,694	227,375	11,332	509	1,738	2,097	124,260	4,026
New Mexico	691,982	18,876	46,905	5,411	96	1,305	580	46,687	2,252
New York	21,939	229,637	428,428	32,678	498	18,540	10,192	426,536	12,222
North Carolina	17,902	81,377	269,293	5,089	123	1,407	2,023	153,390	3,775
North Dakota	81,978	7,030	22,977	4,494	20	860	729	12,184	962
Ohio	26,631	55,664	313,614	11,608	–	1,826	2,929	120,787	7,684
Oklahoma	23,717	25,345	59,800	9,972	304	859	984	27,601	1,249
Oregon	187,440	35,386	139,152	4,973	–	1,243	843	78,623	1,099
Pennsylvania	58,065	84,420	363,547	23,810	129	3,006	6,371	229,880	6,312
Rhode Island	3,873	12,729	38,670	3,440	–	1,083	1,448	43,110	938
South Carolina	9,764	29,638	161,279	2,835	76	1,025	1,085	35,664	1,548
South Dakota	98,872	8,248	21,470	3,419	10	797	586	11,263	782
Tennessee	29,324	36,364	155,845	6,817	186	1,047	1,579	47,447	3,062
Texas	69,003	189,272	453,860	52,155	150	2,965	3,982	212,988	8,399
Utah	245,076	17,696	57,914	5,017	70	1,348	760	35,180	1,185
Vermont	5,347	6,450	21,306	3,760	–	1,031	897	11,041	1,290
Virginia	40,174	88,586	231,222	67,038	617	1,494	4,728	112,726	4,239
Washington	70,682	64,124	205,149	15,329	17	2,131	1,775	124,991	2,724
West Virginia	67,485	21,978	48,561	11,959	–	764	588	11,840	4,588
Wisconsin	17,666	48,528	168,516	13,648	350	1,381	1,250	116,172	2,768
Wyoming	1,395,675	5,122	20,711	1,476	76	707	699	10,729	540
American Samoa	60,617	782	1,573	–	–	284	249	–	200
Fed. States of Micronesia	104,259	–	–207	–	–	–	–	–	–
Guam	78,877	2,545	5,046	–	–	281	327	201	540
Marshall Islands	82,956	–	–	–	–	–	–	–	–
Northern Marianas	33,805	1,024	1,011	–	–	283	312	95	–
Palau	17,319	–	253	–	–	–	–	–	–
Puerto Rico	4,373	8,063	138,662	2,745	–	875	669	17,685	1,292
Virgin Islands	97,651	2,807	7,749	–8	–	309	260	3,379	510
Undistributed	6,887	–	–	–	–	–	–	–	–

See footnotes at end of table.

Table 4. **Federal Government Expenditure for Grants, by Agency, by State and Outlying Area: Fiscal Year 2008**—Con.

[In thousand dollars. Detail may not add to total because of rounding. For meaning of abbreviations and symbols, see introductory text]

State and outlying area	Social Security Administration	Department of State	State Justice Institute	Tennessee Valley Authority[2]	Department of Transportation	Department of the Treasury[3]	Department of Veterans Affairs	Other
United States, total	**74,979**	**301,180**	**2,675**	**456,775**	**53,344,774**	**880,792**	**807,818**	**230,498**
Alabama	1,587	1,731	8	112,472	865,091	99	12,455	656
Alaska	500	602	13	–	680,047	122	48	509
Arizona	1,200	5,347	143	–	973,537	3,156	8,161	2,473
Arkansas	858	1,745	–	–	511,674	210	5,061	530
California	5,617	35,973	5	–	6,501,529	10,095	42,561	27,440
Colorado	682	5,732	56	–	786,541	122	11,831	3,447
Connecticut	859	3,004	–	–	576,034	641	8,703	1,045
Delaware	500	764	–	–	161,823	85	1,709	909
District of Columbia	300	28,485	334	–	1,534,004	409,125	366	7,934
Florida	2,943	8,052	12	–	2,301,950	5,729	23,860	3,517
Georgia	2,011	6,342	77	6,985	1,557,131	2,959	11,538	2,347
Hawaii	500	1,465	4	–	241,708	150	824	410
Idaho	500	498	14	–	334,276	118	6,090	609
Illinois	2,197	14,739	4	425	1,916,635	3,905	24,971	3,626
Indiana	1,632	6,448	22	–	1,047,877	734	5,536	1,321
Iowa	624	6,080	–	–	529,606	115	11,703	2,184
Kansas	587	2,434	35	–	519,653	304	5,082	645
Kentucky	1,877	2,618	–	42,937	636,729	902	14,006	2,004
Louisiana	1,124	3,121	3	–	795,087	660	16,200	1,713
Maine	668	1,287	–	–	236,172	134	14,198	307
Maryland	844	5,971	241	–	771,293	6,046	12,126	20,148
Massachusetts	6,858	16,170	2	–	1,025,753	1,319	21,577	27,590
Michigan	4,036	6,897	8	–	1,370,548	1,428	23,509	7,468
Minnesota	1,057	4,573	270	–	1,366,182	177	16,307	22,895
Mississippi	900	1,657	4	26,291	561,404	299	14,524	811
Missouri	1,268	3,882	20	–	1,178,401	255	33,217	2,626
Montana	800	1,291	21	–	403,499	106	6,196	1,126
Nebraska	500	1,772	9	–	326,016	44	13,861	691
Nevada	713	917	70	–	506,231	1,164	5,613	328
New Hampshire	500	1,015	17	–	196,273	199	5,906	1,938
New Jersey	1,176	4,621	–	–	1,510,750	2,571	19,117	2,112
New Mexico	715	2,119	78	–	420,761	233	3,475	1,369
New York	3,965	39,821	277	–	3,470,102	9,478	25,619	11,693
North Carolina	1,910	6,915	39	2,605	1,209,172	7,108	7,294	4,794
North Dakota	500	184	–	–	285,870	421	1,930	666
Ohio	2,127	7,704	54	–	1,554,073	2,359	18,935	9,758
Oklahoma	1,059	1,778	1	–	681,372	160	34,853	621
Oregon	711	4,623	24	–	682,244	1,113	5,096	1,796
Pennsylvania	3,162	11,899	20	–	2,110,606	2,552	33,537	12,859
Rhode Island	500	1,599	–	–	245,297	223	6,234	1,344
South Carolina	836	1,866	–	–	642,906	970	14,645	1,352
South Dakota	500	594	47	–	296,175	95	2,775	575
Tennessee	1,387	2,308	14	264,837	948,525	1,435	11,335	4,206
Texas	3,752	12,511	95	–	3,691,760	12,820	23,620	5,427
Utah	500	1,685	1	–	508,070	125	3,675	457
Vermont	500	1,899	27	–	207,853	204	5,936	2,101
Virginia	1,697	6,287	452	223	1,190,933	11,077	5,638	2,863
Washington	1,287	6,236	53	–	1,288,055	2,302	16,916	1,548
West Virginia	804	721	24	–	520,862	124	1,279	505
Wisconsin	1,351	4,303	14	–	916,522	1,107	20,481	2,247
Wyoming	500	442	–	–	291,854	10	2,092	592
American Samoa	150	–	–	–	15,944	–	–	–
Fed. States of Micronesia	–	–	–	–	–	–	–	–
Guam	150	–	30	–	73,612	158	12	–
Marshall Islands	–	–	–	–	52	–	–	–
Northern Marianas	150	–	–	–	21,202	–	–	–
Palau	–	–	–	–	–	–	–	–
Puerto Rico	1,200	293	10	–	128,994	373,094	2,627	441
Virgin Islands	150	162	–	–	18,505	654	–	25
Undistributed	–	–	23	–	–	–	162,964	11,899

[1] Data for certain programs come from *Federal Aid to States for Fiscal Year 2008*.
[2] Payments in lieu of taxes have been categorized as "grants."
[3] Includes Treasury payments to recipients that are separate from the government of the District of Columbia and Washington Metropolitan Area Transit Authority (WMATA), as well as distributions to state and local governments of seized cash assets and proceeds from the sale of other seized assets.

Note: For additional information, see the Summary of Methodology in this report.

Source: U.S. Census Bureau, *Consolidated Federal Funds Report for Fiscal Year 2008*.

Table 5. **Federal Government Expenditure for Procurement Contracts, by Agency, by State and Outlying Area: Fiscal Year 2008**

[In thousand dollars. Detail may not add to total because of rounding. For meaning of abbreviations and symbols, see introductory text]

State and outlying area	Total	Department of Defense				
		Total	Army	Navy	Air Force	Other defense
United States, total	**514,116,500**	**354,952,779**	**141,768,640**	**93,493,056**	**60,496,424**	**59,194,660**
Alabama	10,253,408	8,349,841	5,132,802	276,052	414,064	2,526,923
Alaska	2,479,933	1,989,420	834,223	158,915	432,494	563,788
Arizona	13,831,919	12,197,916	4,582,727	2,529,497	1,464,376	3,621,316
Arkansas	1,330,673	729,535	534,350	6,401	56,990	131,795
California	52,045,242	37,373,022	6,245,788	10,333,198	13,237,738	7,556,298
Colorado	7,709,499	4,831,836	1,177,681	135,571	2,749,676	768,907
Connecticut	12,855,536	12,170,694	5,409,563	4,522,121	1,522,715	716,296
Delaware	365,872	217,701	115,688	10,405	66,322	25,286
District of Columbia	16,540,676	4,586,767	1,687,427	1,813,159	634,594	451,587
Florida	16,624,628	12,228,148	5,255,224	2,453,358	3,323,271	1,196,295
Georgia	11,068,697	7,162,950	2,951,101	488,934	3,183,969	538,947
Hawaii	2,455,943	2,221,647	702,186	870,936	295,732	352,794
Idaho	2,002,630	158,926	81,209	6,770	61,450	9,497
Illinois	13,197,030	9,091,396	2,407,319	4,246,546	1,060,027	1,377,505
Indiana	8,922,445	7,958,410	6,171,442	876,134	227,165	683,670
Iowa	1,870,384	1,063,308	264,197	260,652	424,044	114,415
Kansas	4,102,495	2,935,161	1,090,114	95,311	1,593,407	156,329
Kentucky	7,729,047	5,610,452	1,349,905	258,856	198,433	3,803,258
Louisiana	6,240,312	4,671,986	2,763,244	1,472,134	72,723	363,885
Maine	1,129,854	851,861	351,336	259,660	10,273	230,592
Maryland	25,601,542	12,689,796	6,053,997	4,211,940	1,083,639	1,340,220
Massachusetts	13,349,950	11,218,067	4,306,532	3,686,521	2,070,734	1,154,281
Michigan	8,611,507	6,166,896	4,836,808	725,522	139,076	465,491
Minnesota	3,362,548	1,905,662	507,810	861,515	72,052	464,285
Mississippi	5,538,575	4,360,092	636,434	3,343,541	259,300	120,817
Missouri	14,449,513	12,163,737	4,786,727	5,381,808	1,277,852	717,350
Montana	572,175	241,594	104,531	3,255	91,256	42,552
Nebraska	1,208,203	771,726	135,606	18,178	460,510	157,432
Nevada	2,700,760	1,093,155	356,918	189,998	504,488	41,751
New Hampshire	1,913,772	1,601,644	773,809	413,815	297,124	116,895
New Jersey	8,960,521	7,198,309	4,011,785	1,374,674	335,136	1,476,714
New Mexico	6,913,761	1,438,738	740,600	56,690	512,442	129,006
New York	13,731,728	9,344,374	3,100,103	3,888,308	1,016,451	1,339,513
North Carolina	5,794,493	3,473,948	1,340,823	1,187,613	260,655	684,857
North Dakota	552,108	202,688	72,123	3,714	102,953	23,898
Ohio	9,096,216	6,898,325	1,748,482	749,064	2,453,050	1,947,729
Oklahoma	2,852,848	1,983,230	809,737	164,144	524,002	485,346
Oregon	2,374,693	1,432,526	1,161,576	162,954	18,795	89,200
Pennsylvania	18,293,505	13,522,774	6,159,324	3,658,113	614,101	3,091,236
Rhode Island	865,481	669,124	63,070	581,678	2,437	21,940
South Carolina	7,620,643	4,846,951	1,005,035	2,917,416	176,194	748,306
South Dakota	653,328	399,401	54,492	66,486	34,276	244,147
Tennessee	9,875,529	3,430,949	677,819	197,390	452,057	2,103,683
Texas	60,702,945	51,225,763	26,785,539	10,241,106	9,658,034	4,541,083
Utah	3,029,636	1,870,187	485,233	113,691	1,046,275	224,988
Vermont	564,436	426,433	284,580	100,518	10,236	31,098
Virginia	53,868,495	39,019,844	13,931,761	13,245,849	3,150,837	8,691,397
Washington	10,386,170	5,549,207	944,992	1,819,573	1,031,802	1,752,840
West Virginia	1,328,450	355,742	216,738	73,571	44,361	21,072
Wisconsin	4,487,347	3,255,218	1,733,712	821,069	30,006	670,432
Wyoming	528,759	194,882	51,343	1,112	46,771	95,656
American Samoa	17,902	1,934	1,934	–	–	–
Fed. States of Micronesia	90	–	–	–	–	–
Guam	610,674	599,244	1,771	481,105	72,915	43,453
Marshall Islands	–	–	–	–	–	–
Northern Marianas	1,624	598	84	515	–	–
Palau	–	–	–	–	–	–
Puerto Rico	887,319	592,899	152,757	66,261	5,579	368,302
Virgin Islands	40,521	1,473	1,470	4	–	–
Undistributed[1]	20,012,511	8,404,670	4,625,057	1,609,738	1,611,563	558,311

See footnotes at end of table.

Table 5. **Federal Government Expenditure for Procurement Contracts, by Agency, by State and Outlying Area: Fiscal Year 2008**—Con.

[In thousand dollars. Detail may not add to total because of rounding. For meaning of abbreviations and symbols, see introductory text]

State and outlying area	Nondefense agencies							
	Total	Department of Agriculture	Department of Commerce	Department of Education	Department of Energy	Environmental Protection Agency	General Services Administration	Department of Health and Human Services
United States, total	**159,163,721**	**5,499,318**	**2,449,714**	**1,321,241**	**24,182,812**	**1,361,703**	**12,050,991**	**13,375,509**
Alabama	1,903,566	16,350	1,738	106	1,076	1,097	109,087	41,438
Alaska	490,513	25,572	24,356	117	9,310	557	56,036	3,281
Arizona	1,634,003	43,222	1,764	14,833	17,881	187	151,337	74,226
Arkansas	601,138	83,047	120	89	595	229	33,918	51,939
California	14,672,220	537,604	47,361	56,812	3,100,433	67,025	784,127	367,180
Colorado	2,877,662	126,301	69,477	6,159	373,065	50,097	176,762	49,399
Connecticut	684,842	9,095	3,145	14,262	12,790	4,061	33,761	40,441
Delaware	148,170	5,077	827	271	265	4,782	11,501	7,702
District of Columbia	11,953,909	232,919	79,915	331,556	220,353	92,141	1,459,857	429,212
Florida	4,396,480	58,090	31,756	675	19,529	21,747	423,870	70,977
Georgia	3,905,747	73,569	25,610	20,961	20,449	38,722	403,135	1,946,948
Hawaii	234,296	3,185	14,244	3,761	862	20	38,890	6,634
Idaho	1,843,704	90,956	793	144	1,273,235	707	22,624	375
Illinois	4,105,634	261,664	4,296	38,765	1,005,259	35,064	326,713	96,659
Indiana	964,035	18,229	24,140	8,887	2,616	2,503	45,384	106,788
Iowa	807,076	47,506	212	95,419	34,011	239	32,748	101,738
Kansas	1,167,334	250,500	1,725	167	6,216	24,732	53,077	9,738
Kentucky	2,118,594	20,056	7,550	1,145	143,714	35,531	179,267	20,090
Louisiana	1,568,325	115,454	1,490	–58	139,352	8,103	81,880	18,267
Maine	277,993	1,430	3,018	91	39	1,424	95,010	3,317
Maryland	12,911,746	89,460	1,169,837	283,820	341,858	93,141	782,378	4,147,167
Massachusetts	2,131,883	8,938	43,969	30,645	7,272	76,058	127,057	188,122
Michigan	2,444,611	61,127	3,291	1,275	6,494	28,434	1,154,737	204,838
Minnesota	1,456,886	474,772	1,462	25,081	3,999	7,073	94,054	71,820
Mississippi	1,178,483	29,382	24,204	184	434	1,640	91,060	15,856
Missouri	2,285,776	390,049	8,651	399	498,651	33,324	331,830	40,399
Montana	330,581	71,369	752	184	13,984	353	23,048	33,506
Nebraska	436,476	71,519	4,139	92	2,612	19,913	30,566	19,438
Nevada	1,607,606	12,512	1,779	422	770,508	8,082	39,890	9,024
New Hampshire	312,128	11,715	5,951	8,722	1,281	13,627	12,345	8,750
New Jersey	1,762,212	14,898	26,375	37,983	85,572	75,766	196,974	59,902
New Mexico	5,475,023	51,564	1,041	92	4,701,285	2,359	54,180	74,793
New York	4,387,354	90,888	22,459	61,160	895,788	22,599	434,940	155,616
North Carolina	2,320,544	42,313	14,724	39,769	339,469	66,424	115,089	428,286
North Dakota	349,421	97,878	323	74	12,842	108	31,981	84,354
Ohio	2,197,891	76,905	7,809	1,002	196,574	64,325	213,493	117,922
Oklahoma	869,618	22,631	4,741	2,099	11,847	4,813	94,182	106,198
Oregon	942,168	224,359	13,396	5,142	8,276	7,951	100,879	34,479
Pennsylvania	4,770,731	63,837	85,977	39,265	440,268	56,164	221,498	1,666,770
Rhode Island	196,356	383	2,112	114	156	8,348	16,835	11,116
South Carolina	2,773,692	12,398	19,098	197	1,576,980	1,324	86,607	149,295
South Dakota	253,927	15,176	233	–1,994	7,308	1	8,251	32,019
Tennessee	6,444,580	84,504	1,820	974	3,016,378	829	105,560	85,554
Texas	9,477,182	297,064	14,756	97,757	600,004	69,304	570,663	255,920
Utah	1,159,449	43,871	4,587	131	27,090	1,983	63,645	36,072
Vermont	138,003	1,633	602	75	1,111	2,541	20,060	2,099
Virginia	14,848,651	218,410	403,858	86,250	796,490	229,630	2,029,659	1,070,475
Washington	4,836,964	96,424	58,869	2,577	3,184,141	20,109	232,571	123,449
West Virginia	972,708	42,188	6,810	129	144,534	760	44,564	23,646
Wisconsin	1,232,128	171,374	5,329	34	1,198	21,179	67,715	97,568
Wyoming	333,877	13,224	289	–	3,211	26	6,419	1,517
American Samoa	15,968	14,594	110	–	–	–	292	–
Fed. States of Micronesia	90	–	–	–	–	–	–	–
Guam	11,431	150	66	–	–	–	6,516	10
Marshall Islands	–	–	–	–	–	–	–	–
Northern Marianas	1,026	–	10	–	–	–	–31	–
Palau	–	–	–	–	–	–	–	–
Puerto Rico	294,420	7,500	584	122	–	24	32,516	3,608
Virgin Islands	39,048	15	93	–	–	11	14,736	1,454
Undistributed[1]	11,607,842	554,466	146,071	3,305	104,147	34,513	75,250	568,112

See footnotes at end of table.

Table 5. **Federal Government Expenditure for Procurement Contracts, by Agency, by State and Outlying Area: Fiscal Year 2008**—Con.

[In thousand dollars. Detail may not add to total because of rounding. For meaning of abbreviations and symbols, see introductory text]

State and outlying area	Nondefense agencies—Con.							
	Department of Homeland Security	Department of Housing and Urban Development	Department of the Interior	Department of Justice	Department of Labor	National Aeronautics and Space Administration	National Archives and Records Administration	National Science Foundation
United States, total	**13,849,574**	**965,254**	**4,376,104**	**6,008,777**	**2,036,067**	**14,633,400**	**202,197**	**232,254**
Alabama	81,557	330	4,971	211,195	15,373	727,175	–	–
Alaska	81,267	131	88,764	4,459	7,775	15,897	120	38
Arizona	238,684	49,506	144,005	88,666	18,123	166,065	26	16
Arkansas	16,393	557	8,664	26,277	12,335	316	1,948	–
California	765,835	30,643	517,099	539,365	133,656	3,717,702	20,642	1,941
Colorado	177,537	65,955	283,857	24,864	8,639	815,423	547	26,853
Connecticut	56,926	93	1,978	38,991	14,667	142,612	–	230
Delaware	5,061	56	18,422	3,187	6,552	6,991	186	17
District of Columbia	3,179,659	305,425	387,742	1,120,836	623,608	123,781	4,050	64,676
Florida	313,879	50,912	61,555	148,655	81,302	1,118,778	295	139
Georgia	234,795	43,397	28,693	182,585	52,544	9,715	8,137	2,106
Hawaii	20,676	787	32,348	7,051	14,233	531	–	–
Idaho	5,451	253	55,972	8,194	15	392	–	210
Illinois	26,956	1,020	23,202	66,905	40,133	18,226	785	7,822
Indiana	90,522	3,043	14,239	39,950	16,745	95,620	–	8
Iowa	28,391	58	3,118	6,068	11,609	5,516	893	–
Kansas	–27,384	989	8,247	7,941	7,713	353	1,160	–
Kentucky	30,157	263	12,448	69,513	37,538	703	26	–
Louisiana	365,480	9,227	48,962	59,568	14,328	375,251	401	–
Maine	8,069	99	4,878	1,724	20,179	477	–	–
Maryland	588,408	67,462	206,704	298,649	90,527	1,423,068	105,476	10,906
Massachusetts	148,196	6,356	45,151	57,557	52,624	126,543	2,703	1,036
Michigan	55,227	2,847	16,035	28,862	32,388	7,785	2,508	595
Minnesota	30,028	16,718	17,939	36,149	6,277	10,493	3,204	57
Mississippi	283,182	154	26,192	11,389	24,762	370,353	6	–
Missouri	189,513	760	26,647	72,907	31,515	9,473	8,197	245
Montana	2,682	6	33,526	5,460	4,790	2,669	–	–
Nebraska	2,900	–5	9,788	6,810	766	112	44	35
Nevada	8,160	141	98,429	8,993	25,121	2,796	–	–
New Hampshire	26,244	5,101	1,866	11,433	1	9,142	39	170
New Jersey	136,336	2,136	17,500	100,952	21,218	59,764	267	3,933
New Mexico	77,066	623	160,101	44,125	20,490	105,999	4	10
New York	198,675	44,029	36,702	129,940	79,053	28,551	5,375	602
North Carolina	106,387	–3,234	19,001	62,445	12,061	4,039	148	72
North Dakota	1,935	–266	10,912	12,831	7,421	79	–	–
Ohio	72,503	4,401	20,002	40,702	38,189	232,360	163	57
Oklahoma	19,088	50,248	26,207	44,646	28,776	247	3	759
Oregon	30,030	–27	107,600	16,727	17,737	4,274	14	5
Pennsylvania	58,957	–1,140	66,069	149,425	68,012	24,710	992	370
Rhode Island	10,959	200	575	6,152	7,866	2,046	–	10
South Carolina	97,904	1,697	4,370	32,666	7,431	1,205	25	7
South Dakota	3,626	–2	70,458	1,721	695	–	5	–
Tennessee	102,776	58	18,129	70,138	12,849	26,621	927	35
Texas	739,875	126,009	71,089	248,043	117,572	3,546,796	10,966	1,395
Utah	6,382	731	86,874	8,146	30,577	601,293	–	–
Vermont	16,875	3	1,039	2,187	7,996	817	12	–
Virginia	4,253,801	53,988	469,215	981,373	77,885	557,025	10,537	99,440
Washington	128,057	8,246	172,911	21,874	15,110	17,212	–	167
West Virginia	141,183	–	13,880	58,146	21,478	29,589	3,302	160
Wisconsin	55,332	497	19,022	75,822	457	3,420	13	2,882
Wyoming	8,586	3	75,659	2,650	–	290	–	–
American Samoa	7	–	194	–	–	–	–	–
Fed. States of Micronesia	–	–	–	–	–	–	–	–
Guam	609	5	310	726	44	–	–	–
Marshall Islands	–	–	–	–	–	–	–	–
Northern Marianas	7	–	567	159	7	–	–	–
Palau	–	–	–	–	–	–	–	–
Puerto Rico	27,346	2,558	4,077	12,443	16,554	–	–	–
Virgin Islands	487	–	986	829	–	–	–	–
Undistributed[1]	520,336	12,212	671,214	689,707	20,753	83,107	8,051	5,249

See footnotes at end of table.

Table 5. **Federal Government Expenditure for Procurement Contracts, by Agency, by State and Outlying Area: Fiscal Year 2008**—Con.

[In thousand dollars. Detail may not add to total because of rounding. For meaning of abbreviations and symbols, see introductory text]

State and outlying area	Nondefense agencies—Con.							
	U.S. Postal Service	Small Business Administration	Social Security Administration	Department of State	Department of Transportation	Department of the Treasury	Department of Veterans Affairs	Other nondefense[2]
United States, total	**15,834,998**	**73,845**	**807,586**	**2,008,658**	**4,533,792**	**4,461,858**	**21,189,196**	**7,708,872**
Alabama	207,372	52	6,302	6,810	4,234	5,295	148,684	313,326
Alaska	38,218	26	3,000	13,201	87,816	2,732	27,585	254
Arizona	252,895	13	1,763	364	39,726	2,038	325,525	3,140
Arkansas	134,620	31	599	33,949	783	360	188,303	6,066
California	1,674,751	1,213	16,568	26,824	379,268	617,468	1,244,766	23,936
Colorado	270,829	46	1,886	3,138	84,521	15,827	184,479	62,003
Connecticut	215,545	287	4,081	2,357	15,032	1,562	68,715	4,210
Delaware	46,221	–	79	113	589	118	29,593	561
District of Columbia	118,571	38,126	15,808	592,359	545,537	819,216	276,664	891,896
Florida	858,178	236	4,357	21,745	124,486	34,510	907,458	43,351
Georgia	438,458	746	8,140	1,778	13,304	18,051	282,901	51,004
Hawaii	56,851	12	180	49	10,004	–122	23,571	530
Idaho	61,699	–	86	1,231	44,095	231,064	45,639	569
Illinois	775,179	55	14,989	36,218	25,994	219,447	997,363	82,921
Indiana	315,039	1	957	1,901	2,961	4,376	147,597	22,529
Iowa	185,606	4	1,020	2,994	9,053	192,131	42,841	5,902
Kansas	190,052	1	976	57	20,681	295	609,082	1,015
Kentucky	199,771	51	8,023	815	3,047	16,460	140,314	1,192,112
Louisiana	197,781	6	514	80	17,033	2,435	102,554	10,218
Maine	85,773	5	527	24	9,001	573	42,084	250
Maryland	328,950	7,562	425,078	99,217	529,267	851,993	186,676	784,143
Massachusetts	426,326	510	7,934	17,382	205,592	57,216	326,176	168,522
Michigan	546,400	–	6,585	3,865	7,574	36,637	234,025	3,081
Minnesota	322,555	–	1,393	5,045	3,626	6,798	290,440	27,902
Mississippi	115,374	–	1,098	–	16,793	51	157,850	8,518
Missouri	371,360	321	34,289	13,973	16,001	5,944	199,526	1,802
Montana	54,077	–	590	–28	50,007	148	33,110	349
Nebraska	113,743	446	361	3,101	3,576	614	135,530	10,378
Nevada	103,644	–	566	229	27,056	57	489,312	884
New Hampshire	81,835	–	133	80,161	5,600	232	24,158	3,622
New Jersey	593,850	33	3,753	14,082	130,351	34,066	119,507	26,994
New Mexico	80,353	142	448	166	9,429	210	90,029	516
New York	1,151,620	676	20,895	21,702	61,202	370,235	505,997	48,651
North Carolina	444,874	3	2,302	42,526	58,546	2,747	246,813	275,741
North Dakota	43,469	–	302	–	1,368	7,833	35,736	241
Ohio	623,365	400	2,361	11,304	36,839	11,007	409,866	16,341
Oklahoma	173,135	20	518	695	165,120	9	108,271	5,364
Oregon	168,138	11	1,039	7,255	30,248	1,232	162,572	832
Pennsylvania	754,471	405	12,858	5,440	324,185	36,665	599,390	96,142
Rhode Island	65,108	–	113	46	451	1,765	61,790	211
South Carolina	175,146	104	1,601	25,600	30,534	661	528,908	19,933
South Dakota	49,609	2	–333	41	442	27	66,447	195
Tennessee	312,244	90	1,643	26,071	12,440	98,830	747,872	1,718,238
Texas	1,030,784	2,533	25,725	10,830	83,900	153,111	1,323,227	79,859
Utah	128,099	1	1,611	777	65,603	14,907	52,387	–15,318
Vermont	43,384	–	841	237	372	79	27,869	8,172
Virginia	410,869	13,539	73,746	780,733	886,681	295,516	343,414	706,116
Washington	297,782	39	1,916	657	78,877	1,627	367,840	6,509
West Virginia	103,008	6	723	6,165	1,325	117,150	198,381	15,579
Wisconsin	296,470	77	2,133	2,226	10,198	2,370	390,318	6,495
Wyoming	26,869	5	210	–	18,093	4,869	31,216	140,741
American Samoa	254	–	–	–	54	–	462	–
Fed. States of Micronesia	–	–	–	90	–	–	–	–
Guam	2,414	6	25	–	130	–19	360	80
Marshall Islands	–	–	–	–	–	–	–	–
Northern Marianas	233	–	–	–	75	–	–	–
Palau	–	–	–	–	–	–	–	–
Puerto Rico	67,310	303	579	6	6,291	853	111,120	629
Virgin Islands	4,468	–	–	–	14,407	15	855	691
Undistributed[1]	–	5,700	84,698	83,057	204,370	162,566	6,746,029	824,927

[1] For all agencies, this line includes procurement purchases made using government-issued purchase cards.
[2] Includes Fiscal Year 2000 procurement data for the Tennessee Valley Authority, which did not provide Fiscal Year 2008 procurement data.

Note: Data shown for U.S. Postal Service represent actual outlays for contractual commitments, while all other amounts shown represent the value of contract actions, and do not reflect federal government expenditures. Nonpostal data generally involve only current year contract actions; however, multiple-year obligations may be reflected for contract actions of less than 3 years duration. Negative amounts represent the deobligation of prior year contracts. For additional information, see the Summary of Methodology in this report.

Source: U.S. Census Bureau, *Consolidated Federal Funds Report for Fiscal Year 2008*.

Table 6. **Federal Government Expenditure for Salaries and Wages, by Agency, by State and Outlying Area: Fiscal Year 2008**

[In thousand dollars. Detail may not add to total because of rounding. For meaning of abbreviations and symbols, see introductory text]

State and outlying area	Total	Nondefense civilian[1]	Department of Defense					
					Military services			
			Total	Other defense civilian	Total	Active military	Inactive military	Civilian
United States, total . . .	**253,961,853**	**162,149,089**	**91,812,764**	**4,982,899**	**86,829,865**	**52,274,486**	**11,276,310**	**23,279,069**
Alabama	3,847,174	1,910,885	1,936,289	124,866	1,811,423	721,421	329,973	760,029
Alaska	2,205,603	775,180	1,430,423	12,298	1,418,125	1,210,690	49,537	157,898
Arizona	4,165,927	2,790,647	1,375,280	58,009	1,317,271	926,690	107,508	283,073
Arkansas	1,935,787	1,178,731	757,056	4,626	752,430	335,575	306,500	110,355
California	22,032,702	14,507,286	7,525,416	334,309	7,191,107	4,112,691	694,806	2,383,610
Colorado	5,399,274	3,097,472	2,301,802	128,779	2,173,023	1,675,070	141,239	356,714
Connecticut	1,722,986	1,378,883	344,103	43,438	300,665	155,900	72,294	72,471
Delaware	598,056	310,611	287,445	2,634	284,811	189,109	38,581	57,121
District of Columbia	19,027,144	17,011,223	2,015,921	68,722	1,947,199	1,097,702	78,589	770,908
Florida	11,485,822	7,519,449	3,966,373	113,656	3,852,717	2,391,169	416,397	1,045,151
Georgia	10,064,947	4,754,032	5,310,915	118,931	5,191,984	3,632,949	379,449	1,179,586
Hawaii	4,132,799	629,710	3,503,089	37,918	3,465,171	2,715,315	136,373	613,483
Idaho	1,047,362	720,811	326,551	2,146	324,405	217,359	56,592	50,454
Illinois	7,191,544	5,745,621	1,445,923	76,851	1,369,072	574,505	291,644	502,923
Indiana	3,188,637	2,103,488	1,085,149	212,919	872,230	187,851	450,230	234,149
Iowa	1,488,097	1,199,680	288,417	2,665	285,752	75,122	160,905	49,725
Kansas	3,053,882	1,390,495	1,663,387	14,569	1,648,818	1,273,008	183,924	191,886
Kentucky	4,299,999	1,783,533	2,516,466	39,365	2,477,101	2,079,851	209,722	187,528
Louisiana	3,062,465	1,820,168	1,242,297	14,561	1,227,736	832,561	194,625	200,550
Maine	1,023,033	608,048	414,985	26,787	388,198	94,916	44,920	248,362
Maryland	11,739,422	8,494,998	3,244,424	134,184	3,110,240	1,420,584	230,854	1,458,802
Massachusetts	4,124,479	3,427,082	697,397	69,574	627,823	220,554	160,068	247,201
Michigan	4,322,450	3,581,367	741,083	85,595	655,488	147,427	231,184	276,877
Minnesota	2,804,267	2,325,569	478,698	12,512	466,186	113,434	275,615	77,137
Mississippi	2,224,047	1,159,102	1,064,945	11,224	1,053,721	502,922	248,349	302,450
Missouri	5,010,190	3,347,963	1,662,227	56,809	1,605,418	708,112	645,998	251,308
Montana	1,003,753	743,566	260,187	1,465	258,722	163,792	49,398	45,532
Nebraska	1,459,318	845,150	614,168	8,141	606,027	381,481	95,580	128,966
Nevada	1,651,085	980,444	670,641	5,369	665,272	518,362	71,713	75,197
New Hampshire	741,962	612,157	129,805	10,029	119,776	52,197	36,797	30,782
New Jersey	4,945,796	3,678,202	1,267,594	44,915	1,222,679	404,392	212,171	606,116
New Mexico	2,286,996	1,463,711	823,285	24,384	798,901	475,977	70,636	252,288
New York	11,085,402	8,905,883	2,179,519	98,124	2,081,395	1,339,934	409,835	331,626
North Carolina	7,934,382	3,309,729	4,624,653	83,759	4,540,894	3,667,592	313,328	559,974
North Dakota	872,445	446,487	425,958	2,395	423,563	300,899	63,552	59,112
Ohio	6,396,971	4,364,518	2,032,453	480,851	1,551,602	497,827	306,361	747,414
Oklahoma	3,827,508	1,674,079	2,153,429	57,039	2,096,390	1,040,291	274,587	781,512
Oregon	2,187,479	1,867,563	319,916	1,666	318,250	85,808	127,471	104,971
Pennsylvania	7,713,217	5,907,218	1,805,999	428,036	1,377,963	317,632	428,354	631,977
Rhode Island	832,615	450,828	381,787	4,743	377,044	85,325	66,344	225,375
South Carolina	3,025,490	1,429,175	1,596,315	28,562	1,567,753	1,006,575	241,639	319,539
South Dakota	855,221	597,985	257,236	1,331	255,905	159,437	55,382	41,086
Tennessee	3,287,945	2,576,392	711,553	37,028	674,525	179,874	281,697	212,954
Texas	18,597,432	10,239,695	8,357,737	175,105	8,182,632	6,151,030	675,577	1,356,025
Utah	2,544,391	1,381,076	1,163,315	45,279	1,118,036	311,333	220,423	586,280
Vermont	501,720	393,940	107,780	2,134	105,646	37,329	50,438	17,879
Virginia	15,699,034	6,383,955	9,315,079	1,576,226	7,738,853	4,525,046	330,950	2,882,857
Washington	6,929,095	3,179,276	3,749,819	38,982	3,710,837	2,511,799	242,379	956,659
West Virginia	1,719,526	1,509,145	210,381	600	209,781	61,235	90,594	57,952
Wisconsin	2,358,452	1,973,146	385,306	5,449	379,857	121,299	190,929	67,629
Wyoming	587,916	372,747	215,169	1,117	214,052	150,244	26,063	37,745
American Samoa	6,218	6,050	168	–	168	97	–	71
Fed. States of Micronesia	–	–	–	–	–	–	–	–
Guam	219,841	43,864	175,977	5,707	170,270	101,303	13,880	55,087
Marshall Islands	–	–	–	–	–	–	–	–
Northern Marianas	8,119	8,071	48	–	48	37	–	11
Palau	–	–	–	–	–	–	–	–
Puerto Rico	1,109,758	869,727	240,031	6,516	233,515	12,302	186,469	34,744
Virgin Islands	68,751	57,356	11,395	–	11,395	1,550	7,887	1,958
Undistributed	2,305,921	2,305,921	–	–	–	–	–	–

See footnotes at end of table.

Table 6. **Federal Government Expenditure for Salaries and Wages, by Agency, by State and Outlying Area: Fiscal Year 2008**—Con.

[In thousand dollars. Detail may not add to total because of rounding. For meaning of abbreviations and symbols, see introductory text]

State and outlying area	Department of Defense—Con.							
	Military services—Con.							
	Army				Navy			
	Total	Active military	Inactive military	Civilian	Total	Active military	Inactive military	Civilian
United States, total	**46,170,497**	**28,208,821**	**10,211,447**	**7,750,229**	**17,552,521**	**8,689,204**	**514,895**	**8,348,422**
Alabama	1,450,322	482,889	317,880	649,553	19,049	10,641	5,156	3,252
Alaska	809,785	695,918	35,690	78,177	4,022	2,467	665	890
Arizona	505,931	297,352	80,913	127,666	88,708	58,653	7,474	22,581
Arkansas	447,557	79,644	293,988	73,925	2,482	729	1,608	145
California	1,517,722	667,024	588,940	261,758	4,095,329	2,426,472	67,726	1,601,131
Colorado	1,300,699	1,085,847	119,773	95,079	31,197	20,963	7,498	2,736
Connecticut	117,483	44,967	58,038	14,478	153,722	102,780	3,620	47,322
Delaware	57,604	17,237	33,549	6,818	1,766	409	1,204	153
District of Columbia	979,527	775,035	45,535	158,957	695,329	101,589	32,344	561,396
Florida	843,956	375,648	355,142	113,166	1,155,494	636,333	39,385	479,776
Georgia	3,638,274	2,919,527	350,827	367,920	364,125	180,613	15,390	168,122
Hawaii	1,817,857	1,571,587	112,820	133,450	1,132,902	739,742	4,880	388,280
Idaho	101,966	29,168	53,524	19,274	5,195	1,088	1,309	2,798
Illinois	681,265	155,470	259,886	265,909	170,825	87,185	18,587	65,053
Indiana	633,469	162,811	423,498	47,160	158,035	6,143	5,446	146,446
Iowa	237,148	58,662	150,772	27,714	4,842	3,326	1,327	189
Kansas	1,436,872	1,123,402	165,820	147,650	4,577	2,872	1,563	142
Kentucky	2,430,157	2,057,985	205,046	167,126	17,979	4,556	2,740	10,683
Louisiana	800,748	520,602	175,097	105,049	85,124	35,452	12,975	36,697
Maine	67,694	22,165	38,094	7,435	295,828	63,447	2,883	229,498
Maryland	1,246,057	522,825	219,006	504,226	1,228,233	376,653	5,317	846,263
Massachusetts	328,383	93,916	148,464	86,003	33,723	17,139	5,185	11,399
Michigan	539,460	102,536	208,729	228,195	26,530	14,908	10,571	1,051
Minnesota	391,152	85,287	264,024	41,841	17,680	10,405	6,597	678
Mississippi	423,023	88,253	236,510	98,260	227,604	121,580	3,670	102,354
Missouri	1,292,121	516,022	599,708	176,391	88,551	30,388	39,360	18,803
Montana	84,411	24,586	45,265	14,560	1,336	299	1,011	26
Nebraska	176,611	43,555	88,416	44,640	20,780	16,797	3,277	706
Nevada	105,780	32,485	60,976	12,319	34,844	20,943	3,482	10,419
New Hampshire	70,642	20,816	33,740	16,086	21,200	19,064	1,230	906
New Jersey	739,597	114,251	189,963	435,383	126,128	11,644	6,663	107,821
New Mexico	207,462	44,724	67,000	95,738	9,066	4,549	2,226	2,291
New York	1,772,980	1,194,810	369,599	208,571	82,035	56,201	20,035	5,799
North Carolina	3,345,968	2,819,409	298,388	228,171	738,045	457,057	9,094	271,894
North Dakota	90,062	23,811	53,568	12,683	950	189	654	107
Ohio	419,937	116,474	261,418	42,045	32,642	15,872	13,663	3,107
Oklahoma	962,017	578,075	251,165	132,777	53,269	44,699	5,041	3,529
Oregon	235,092	48,465	110,888	75,739	13,155	7,214	4,899	1,042
Pennsylvania	892,527	234,286	397,261	260,980	379,835	45,150	16,470	318,215
Rhode Island	96,646	32,461	57,503	6,682	252,206	37,531	4,191	210,484
South Carolina	743,934	430,992	229,037	83,905	341,219	170,138	6,953	164,128
South Dakota	90,548	23,287	53,239	14,022	776	25	665	86
Tennessee	478,498	94,973	265,508	118,017	105,698	50,507	10,800	44,391
Texas	5,648,662	4,372,798	615,926	659,938	238,411	143,515	43,083	51,813
Utah	370,326	90,431	213,699	66,196	9,305	4,328	3,132	1,845
Vermont	71,214	23,514	39,579	8,121	1,430	894	453	83
Virginia	2,642,826	1,478,915	288,766	875,145	3,719,219	1,980,822	28,779	1,709,618
Washington	2,106,873	1,667,277	210,315	229,281	1,191,015	528,002	15,263	647,750
West Virginia	160,374	40,492	86,253	33,629	12,684	7,875	1,616	3,193
Wisconsin	310,759	92,178	172,610	45,971	11,717	5,321	4,928	1,468
Wyoming	43,781	13,022	23,784	6,975	464	4	460	–
American Samoa	71	–	–	71	97	97	–	–
Fed. States of Micronesia	–	–	–	–	–	–	–	–
Guam	337	–	–	337	36,801	–	–	36,801
Marshall Islands	–	–	–	–	–	–	–	–
Northern Marianas	11	–	–	11	37	37	–	–
Palau	–	–	–	–	–	–	–	–
Puerto Rico	197,342	922	179,322	17,098	9,306	3,897	2,347	3,062
Virgin Islands	8,977	33	6,986	1,958	–	–	–	–
Undistributed	–	–	–	–	–	–	–	–

See footnotes at end of table.

Table 6. **Federal Government Expenditure for Salaries and Wages, by Agency, by State and Outlying Area: Fiscal Year 2008**—Con.

[In thousand dollars. Detail may not add to total because of rounding. For meaning of abbreviations and symbols, see introductory text]

State and outlying area	Department of Defense—Con.				Nondefense agencies			
	Military services—Con.							
	Air Force							
	Total	Active military	Inactive military	Civilian	Total[1]	Department of Agriculture	Department of Commerce	Department of Education
United States, total	**23,106,847**	**15,376,461**	**549,968**	**7,180,418**	**162,149,089**	**6,209,317**	**3,256,717**	**399,395**
Alabama	342,052	227,891	6,937	107,224	1,910,885	72,403	7,312	189
Alaska	604,318	512,305	13,182	78,831	775,180	56,064	40,439	–
Arizona	722,632	570,685	19,121	132,826	2,790,647	110,244	13,043	–
Arkansas	302,391	255,202	10,904	36,285	1,178,731	121,524	3,004	115
California	1,578,056	1,019,195	38,140	520,721	14,507,286	507,979	78,664	13,751
Colorado	841,127	568,260	13,968	258,899	3,097,472	235,285	103,359	6,020
Connecticut	29,460	8,153	10,636	10,671	1,378,883	11,318	4,885	–
Delaware	225,441	171,463	3,828	50,150	310,611	15,346	638	–
District of Columbia	272,343	221,078	710	50,555	17,011,223	668,664	307,404	300,604
Florida	1,853,267	1,379,188	21,870	452,209	7,519,449	115,285	65,539	375
Georgia	1,189,585	532,809	13,232	643,544	4,754,032	169,218	17,335	14,504
Hawaii	514,412	403,986	18,673	91,753	629,710	32,009	25,490	–
Idaho	217,244	187,103	1,759	28,382	720,811	153,000	7,694	–
Illinois	516,982	331,850	13,171	171,961	5,745,621	112,915	18,564	13,173
Indiana	80,726	18,897	21,286	40,543	2,103,488	56,813	84,250	119
Iowa	43,762	13,134	8,806	21,822	1,199,680	136,701	5,065	92
Kansas	207,369	146,734	16,541	44,094	1,390,495	65,217	10,845	–
Kentucky	28,965	17,310	1,936	9,719	1,783,533	69,805	7,646	–
Louisiana	341,864	276,507	6,553	58,804	1,820,168	164,838	11,431	–
Maine	24,676	9,304	3,943	11,429	608,048	18,472	6,010	–
Maryland	635,950	521,106	6,531	108,313	8,494,998	288,797	941,459	–
Massachusetts	265,717	109,499	6,419	149,799	3,427,082	26,884	49,689	6,873
Michigan	89,498	29,983	11,884	47,631	3,581,367	81,670	20,402	–
Minnesota	57,354	17,742	4,994	34,618	2,325,569	126,218	8,705	192
Mississippi	403,094	293,089	8,169	101,836	1,159,102	119,346	17,894	–
Missouri	224,746	161,702	6,930	56,114	3,347,963	286,821	35,135	7,028
Montana	172,975	138,907	3,122	30,946	743,566	178,726	8,356	–
Nebraska	408,636	321,129	3,887	83,620	845,150	92,186	6,352	–
Nevada	524,648	464,934	7,255	52,459	980,444	27,403	7,712	–
New Hampshire	27,934	12,317	1,827	13,790	612,157	23,537	2,577	86
New Jersey	356,954	278,497	15,545	62,912	3,678,202	34,171	18,442	–
New Mexico	582,373	426,704	1,410	154,259	1,463,711	150,787	5,325	–
New York	226,380	88,923	20,201	117,256	8,905,883	74,088	32,590	8,548
North Carolina	456,881	391,126	5,846	59,909	3,309,729	137,830	37,766	–
North Dakota	332,551	276,899	9,330	46,322	446,487	57,767	4,482	–
Ohio	1,099,023	365,481	31,280	702,262	4,364,518	64,344	10,999	2,961
Oklahoma	1,081,104	417,517	18,381	645,206	1,674,079	62,807	24,059	–
Oregon	70,003	30,129	11,684	28,190	1,867,563	258,334	24,033	121
Pennsylvania	105,601	38,196	14,623	52,782	5,907,218	109,629	17,340	7,944
Rhode Island	28,192	15,333	4,650	8,209	450,828	3,916	4,334	–
South Carolina	482,600	405,445	5,649	71,506	1,429,175	59,193	21,136	92
South Dakota	164,581	136,125	1,478	26,978	597,985	61,449	6,393	–
Tennessee	90,329	34,394	5,389	50,546	2,576,392	76,435	9,094	–
Texas	2,295,559	1,634,717	16,568	644,274	10,239,695	247,962	47,006	10,310
Utah	738,405	216,574	3,592	518,239	1,381,076	109,421	9,179	–
Vermont	33,002	12,921	10,406	9,675	393,940	20,235	2,540	–
Virginia	1,376,808	1,065,309	13,405	298,094	6,383,955	149,170	933,807	98
Washington	412,949	316,520	16,801	79,628	3,179,276	135,441	109,042	5,591
West Virginia	36,723	12,868	2,725	21,130	1,509,145	49,942	2,950	–
Wisconsin	57,381	23,800	13,391	20,190	1,973,146	108,011	8,437	–
Wyoming	169,807	137,218	1,819	30,770	372,747	53,519	4,028	–
American Samoa	–	–	–	–	6,050	420	1,139	–
Fed. States of Micronesia	–	–	–	–	–	–	–	–
Guam	133,132	101,303	13,880	17,949	43,864	3,903	1,912	–
Marshall Islands	–	–	–	–	–	–	–	–
Northern Marianas	–	–	–	–	8,071	447	–	–
Palau	–	–	–	–	–	–	–	–
Puerto Rico	26,867	7,483	4,800	14,584	869,727	34,565	3,786	533
Virgin Islands	2,418	1,517	901	–	57,356	843	–	76
Undistributed	–	–	–	–	2,305,921	–	–	–

See footnotes at end of table.

Table 6. **Federal Government Expenditure for Salaries and Wages, by Agency, by State and Outlying Area: Fiscal Year 2008**—Con.

[In thousand dollars. Detail may not add to total because of rounding. For meaning of abbreviations and symbols, see introductory text]

State and outlying area	Nondefense agencies—Con.							
	Department of Energy	Environmental Protection Agency	Federal Deposit Insurance Corporation	General Services Administration	Department of Health and Human Services	Department of Homeland Security	Department of Housing and Urban Development	Department of the Interior
United States, total . . .	**1,509,149**	**1,689,063**	**450,365**	**1,033,374**	**5,237,897**	**12,333,919**	**884,854**	**4,392,662**
Alabama	–	3,723	2,371	3,536	6,197	95,277	6,100	8,660
Alaska	122	2,610	–	2,601	22,220	183,064	2,783	142,119
Arizona	20,328	433	2,206	4,127	244,879	410,020	8,501	245,214
Arkansas	3,841	–	1,756	1,478	25,922	21,073	4,646	18,600
California	42,379	88,769	26,518	74,786	113,224	1,487,991	53,719	430,167
Colorado	62,476	65,936	2,530	28,933	39,693	115,234	26,554	499,031
Connecticut	–	566	2,179	1,242	4,236	112,477	5,722	3,676
Delaware	–	–	927	315	990	5,273	268	2,158
District of Columbia	449,511	490,465	168,620	272,842	260,358	1,439,593	334,381	315,444
Florida	–	7,102	6,685	8,691	37,489	925,370	19,419	78,491
Georgia	5,192	98,875	16,561	59,884	590,773	309,420	34,840	64,719
Hawaii	118	585	–	3,396	3,546	160,990	2,117	30,709
Idaho	32,438	2,281	–	1,023	3,343	19,609	729	130,937
Illinois	29,943	116,139	23,147	61,175	55,232	245,205	37,619	14,821
Indiana	261	188	3,224	3,096	2,926	59,816	5,471	14,405
Iowa	963	362	5,726	1,287	2,839	15,797	2,475	8,177
Kansas	–	47,133	2,279	1,358	12,101	31,048	13,683	24,020
Kentucky	3,976	306	4,832	1,080	2,175	53,726	4,774	20,326
Louisiana	7,804	481	4,004	3,358	10,189	215,009	7,798	69,129
Maine	–	–	–	547	2,472	79,826	471	11,303
Maryland	131,940	8,876	1,979	11,020	2,785,606	255,570	11,046	49,432
Massachusetts	24	66,743	16,659	22,851	50,034	258,117	18,203	70,713
Michigan	–	28,928	3,382	5,791	11,676	250,393	13,188	25,701
Minnesota	76	7,275	4,976	2,617	27,279	95,121	6,687	50,707
Mississippi	–	2,375	2,383	1,318	1,225	87,238	5,025	25,161
Missouri	8,992	595	18,762	64,427	31,490	106,461	8,797	43,525
Montana	11,743	3,239	879	1,078	51,549	48,685	726	119,890
Nebraska	1,527	78	3,419	1,306	7,514	54,105	2,866	26,573
Nevada	31,994	13,403	–	1,689	4,630	73,188	2,435	118,051
New Hampshire	168	–	2,392	1,650	1,610	30,857	3,352	5,758
New Jersey	1,440	20,198	3,755	14,402	13,228	311,223	11,187	21,308
New Mexico	105,017	130	1,182	2,831	153,202	129,844	2,775	257,595
New York	15,209	69,263	17,364	54,785	73,881	695,080	43,489	59,137
North Carolina	99	119,875	5,031	3,518	77,333	203,296	7,844	34,353
North Dakota	4,795	–	2,245	937	22,092	37,487	584	47,475
Ohio	14,765	54,772	2,653	6,004	56,594	118,521	19,997	17,562
Oklahoma	8,005	4,728	4,473	3,464	83,325	32,586	9,905	61,508
Oregon	129,942	9,896	1,672	3,654	14,100	102,964	4,636	191,941
Pennsylvania	33,361	79,797	5,323	48,435	72,785	197,649	33,933	70,039
Rhode Island	–	6,554	–	708	3,235	38,349	2,105	3,085
South Carolina	39,306	–	1,852	2,128	4,636	86,233	5,213	13,159
South Dakota	14,972	91	2,332	942	63,505	7,056	550	79,429
Tennessee	63,793	811	9,605	2,808	9,077	64,953	10,247	37,365
Texas	19,542	81,103	48,269	80,673	63,041	1,372,204	49,356	68,441
Utah	2,076	86	4,162	1,585	4,199	31,712	1,954	111,321
Vermont	–	–	–	394	962	111,293	360	4,483
Virginia	1,769	130,175	816	117,335	12,856	941,420	7,645	303,649
Washington	178,447	47,400	3,671	34,384	51,880	311,701	14,903	143,448
West Virginia	26,167	2,207	1,172	1,700	27,647	32,973	1,808	44,391
Wisconsin	–	175	5,496	1,367	3,847	49,001	5,580	40,803
Wyoming	4,628	–	–	445	5,290	5,287	98	99,538
American Samoa	–	–	–	–	–	1,201	–	897
Fed. States of Micronesia	–	–	–	–	–	–	–	–
Guam	–	89	–	76	63	16,485	71	1,288
Marshall Islands	–	–	–	–	–	–	–	–
Northern Marianas	–	100	–	–	–	4,186	–	781
Palau	–	–	–	–	–	–	–	–
Puerto Rico	–	4,021	896	2,171	7,535	162,647	6,219	7,420
Virgin Islands	–	126	–	126	167	23,017	–	4,629
Undistributed	–	–	–	–	–	–	–	–

See footnotes at end of table.

Table 6. **Federal Government Expenditure for Salaries and Wages, by Agency, by State and Outlying Area: Fiscal Year 2008**—Con.

[In thousand dollars. Detail may not add to total because of rounding. For meaning of abbreviations and symbols, see introductory text]

State and outlying area	Nondefense agencies—Con.							
	Department of Justice	Department of Labor	National Aeronautics and Space Administration	National Archives and Records Administration	National Science Foundation	U.S. Postal Service	Small Business Administration	Social Security Administration
United States, total	**8,851,892**	**1,369,484**	**1,885,187**	**167,913**	**141,684**	**64,269,998**	**304,808**	**4,357,252**
Alabama	82,353	10,919	248,565	–	–	841,667	3,709	146,436
Alaska	14,271	1,122	–	283	204	155,116	823	3,160
Arizona	158,756	4,041	144	–	–	1,026,432	1,650	37,044
Arkansas	62,039	2,430	–	1,768	–	546,388	2,806	28,956
California	734,745	73,424	216,788	7,399	–	6,797,363	30,130	421,671
Colorado	150,483	32,651	1,514	2,037	290	1,099,221	10,451	47,493
Connecticut	57,950	5,604	101	–	–	874,839	1,101	26,623
Delaware	10,744	961	–	–	–	187,601	666	6,757
District of Columbia	1,703,290	529,756	139,130	21,896	–	481,247	80,408	20,723
Florida	453,678	40,940	209,448	90	–	3,483,115	7,672	146,527
Georgia	199,199	44,333	–	4,857	–	1,779,584	12,138	115,122
Hawaii	33,274	1,661	–	–	–	230,741	1,302	6,011
Idaho	20,919	2,453	–	–	–	250,421	723	7,956
Illinois	260,319	67,500	–	2,173	–	3,146,241	5,580	217,651
Indiana	88,945	8,027	152	–	–	1,278,657	1,439	52,160
Iowa	21,272	2,859	–	1,089	–	753,324	1,620	21,134
Kansas	53,336	3,860	–	3,408	–	771,371	841	19,477
Kentucky	155,470	34,104	–	–	–	810,816	2,366	47,446
Louisiana	128,551	6,405	2,014	–	–	802,738	4,241	46,578
Maine	10,546	1,967	–	216	–	348,131	1,088	12,174
Maryland	120,491	7,101	302,381	70,110	–	1,335,118	1,806	937,420
Massachusetts	122,296	38,851	102	5,227	35	1,730,343	2,551	80,557
Michigan	129,249	8,796	128	1,617	–	2,217,691	2,424	90,989
Minnesota	104,510	4,228	–	–	–	1,309,165	1,638	31,996
Mississippi	63,033	3,871	34,329	–	–	468,271	1,439	38,100
Missouri	127,878	26,448	119	28,517	–	1,507,250	4,927	154,721
Montana	15,879	1,782	–	–	–	219,483	787	7,614
Nebraska	20,367	2,450	–	–	–	461,654	881	11,392
Nevada	37,246	2,625	–	–	–	420,662	1,007	13,406
New Hampshire	12,928	2,984	–	–	–	332,147	843	9,827
New Jersey	181,218	15,517	200	–	–	2,410,276	2,126	62,987
New Mexico	41,185	2,775	6,362	92	–	326,131	1,284	45,500
New York	504,453	51,980	3,275	2,371	–	4,674,116	13,701	273,717
North Carolina	148,100	5,743	137	–	–	1,805,623	2,459	69,623
North Dakota	8,761	1,295	–	–	–	176,429	1,052	5,341
Ohio	125,487	35,189	162,397	3,603	–	2,530,073	3,128	99,631
Oklahoma	89,521	3,812	–	–	–	702,707	1,418	31,453
Oregon	62,767	3,709	118	–	35	682,426	1,478	27,955
Pennsylvania	358,885	75,415	–	2,902	–	3,062,195	4,216	255,132
Rhode Island	12,195	2,140	–	–	–	264,256	750	10,169
South Carolina	117,234	2,708	–	–	–	710,871	1,191	37,027
South Dakota	19,476	1,090	–	–	–	201,350	744	5,665
Tennessee	91,627	7,732	–	–	–	1,267,314	1,536	62,160
Texas	681,717	65,537	346,586	6,447	–	4,183,673	54,453	209,702
Utah	33,472	8,638	1,273	–	–	519,919	1,713	11,825
Vermont	8,233	379	–	–	–	176,085	806	3,709
Virginia	697,855	39,535	206,211	–	141,120	1,667,608	14,575	147,382
Washington	87,068	22,670	–	1,716	–	1,208,619	3,408	96,683
West Virginia	292,535	37,346	3,606	95	–	418,084	962	27,024
Wisconsin	56,098	8,079	107	–	–	1,203,291	1,675	41,808
Wyoming	9,193	1,780	–	–	–	109,054	896	2,793
American Samoa	192	–	–	–	–	1,031	–	206
Fed. States of Micronesia	–	–	–	–	–	–	–	–
Guam	4,474	122	–	–	–	9,797	213	588
Marshall Islands	–	–	–	–	–	–	–	–
Northern Marianas	945	69	–	–	–	945	–	197
Palau	–	–	–	–	–	–	–	–
Puerto Rico	57,953	2,071	–	–	–	273,194	1,879	21,027
Virgin Islands	7,231	–	–	–	–	18,133	88	827
Undistributed	–	–	–	–	–	–	–	–

See footnotes at end of table.

Table 6. **Federal Government Expenditure for Salaries and Wages, by Agency, by State and Outlying Area: Fiscal Year 2008**—Con.

[In thousand dollars. Detail may not add to total because of rounding. For meaning of abbreviations and symbols, see introductory text]

State and outlying area	Nondefense agencies—Con.				
	Department of State	Department of Transportation	Department of the Treasury	Department of Veterans Affairs	All other nondefense[1]
United States, total	**1,211,010**	**5,511,898**	**8,828,587**	**18,327,367**	**9,525,297**
Alabama	–	24,418	43,577	294,482	8,990
Alaska	81	103,259	6,689	36,683	1,466
Arizona	639	50,649	55,224	375,697	21,376
Arkansas	688	17,931	19,833	289,966	3,967
California	12,228	457,204	952,152	1,751,718	134,518
Colorado	1,838	141,485	131,234	253,949	39,775
Connecticut	2,288	18,687	59,584	179,828	5,977
Delaware	–	3,051	12,512	61,131	1,273
District of Columbia	1,025,836	756,820	1,072,750	597,974	5,573,506
Florida	25,690	264,946	255,335	1,329,800	37,763
Georgia	179	263,171	430,603	448,002	75,522
Hawaii	1,262	32,241	11,401	47,521	5,336
Idaho	–	10,448	9,918	66,109	811
Illinois	6,598	226,833	223,124	701,572	160,097
Indiana	–	105,741	68,768	257,248	11,782
Iowa	–	16,720	19,047	181,005	2,125
Kansas	–	91,626	27,729	204,937	6,226
Kentucky	506	38,990	288,955	232,299	3,935
Louisiana	7,711	28,604	40,767	250,039	8,479
Maine	83	13,507	10,011	89,895	1,329
Maryland	2,842	53,222	534,176	248,345	396,261
Massachusetts	3,761	116,417	267,122	432,036	40,995
Michigan	593	70,213	172,190	428,896	17,450
Minnesota	257	114,789	71,996	344,224	12,913
Mississippi	–	13,970	17,091	252,041	4,992
Missouri	64	89,301	358,170	422,605	15,931
Montana	165	14,028	8,500	48,727	1,729
Nebraska	–	12,738	20,578	116,125	3,040
Nevada	–	32,176	29,520	159,672	3,625
New Hampshire	25,810	87,856	17,860	48,218	1,698
New Jersey	820	167,969	128,169	246,525	13,040
New Mexico	361	62,881	13,268	149,610	5,574
New York	18,457	269,772	646,210	1,187,731	116,666
North Carolina	2,669	48,055	85,044	500,474	14,857
North Dakota	–	11,388	7,815	55,938	604
Ohio	–	140,960	211,101	659,449	24,328
Oklahoma	–	278,227	44,555	223,098	4,428
Oregon	–	27,081	47,991	269,587	3,122
Pennsylvania	3,903	85,043	464,087	788,896	130,309
Rhode Island	–	8,333	12,525	76,940	1,234
South Carolina	38,538	23,508	22,340	238,449	4,361
South Dakota	–	7,051	6,994	118,158	738
Tennessee	–	106,176	241,329	497,717	16,614
Texas	19,871	434,049	775,444	1,289,361	84,948
Utah	–	68,893	318,679	136,084	4,885
Vermont	–	4,825	5,116	53,891	629
Virginia	1,590	223,314	122,520	388,335	135,170
Washington	5,387	210,089	105,452	383,866	18,411
West Virginia	–	13,230	245,648	276,027	3,631
Wisconsin	–	24,931	46,138	361,190	7,112
Wyoming	–	5,343	4,945	65,455	455
American Samoa	–	419	–	544	–
Fed. States of Micronesia	–	–	–	–	–
Guam	–	3,729	114	913	27
Marshall Islands	–	–	–	–	–
Northern Marianas	295	88	–	–	18
Palau	–	–	–	–	–
Puerto Rico	–	14,784	36,197	207,524	25,305
Virgin Islands	–	719	490	861	23
Undistributed	–	–	–	–	2,305,921

[1] The Undistributed amount includes the salaries and wages of the Federal Judiciary that could not be geographically allocated.

Note: Department of Defense data represent salaries, wages, and compensation, such as housing allowances; distributions by state are based on duty station. State detail for all other federal government agencies are estimates, based on place of employment. For additional information, see the Summary of Methodology in this report.

Source: U.S. Census Bureau, *Consolidated Federal Funds Report for Fiscal Year 2008*.

Table 7. **Federal Government Direct Loan Programs—Volume of Assistance Provided by State and Outlying Area: Fiscal Year 2008**

[In thousand dollars. Detail may not add to total because of rounding. For meaning of abbreviations and symbols, see introductory text]

State and outlying area	Total	Department of Agriculture		Federal direct student loans	Other
		Commodity loans—price supports	Other		
United States, total	**37,905,214**	**3,080,288**	**6,445,626**	**26,747,797**	**1,631,503**
Alabama	650,595	146,232	107,260	389,992	7,111
Alaska	25,143	–	18,651	–	6,492
Arizona	2,755,711	–	58,731	2,695,856	1,124
Arkansas	408,964	207,553	180,818	8,771	11,822
California	2,676,599	602,381	167,853	1,846,814	59,549
Colorado	894,912	–	321,537	570,062	3,313
Connecticut	126,275	–	30,942	94,137	1,196
Delaware	95,610	–	39,557	55,751	302
District of Columbia	406,582	–	–	395,712	10,870
Florida	1,093,204	–	152,119	880,694	60,391
Georgia	1,097,582	–	120,811	952,172	24,599
Hawaii	29,220	–	21,842	5,149	2,230
Idaho	257,943	–	76,616	180,181	1,146
Illinois	2,361,041	–	137,562	2,206,002	17,477
Indiana	1,142,807	–	78,508	1,002,677	61,621
Iowa	1,123,366	–	216,882	733,809	172,675
Kansas	443,067	–	124,331	307,592	11,145
Kentucky	378,184	–	148,366	225,517	4,300
Louisiana	844,053	–	538,125	99,472	206,456
Maine	157,382	–	67,697	84,654	5,031
Maryland	769,231	–	65,264	617,782	86,185
Massachusetts	1,239,477	–	34,052	1,201,926	3,499
Michigan	2,079,817	–	199,754	1,877,799	2,264
Minnesota	1,224,573	–	220,741	988,140	15,693
Mississippi	1,150,212	711,137	325,755	71,314	42,006
Missouri	618,857	–	124,202	479,417	15,237
Montana	68,267	–	65,615	226	2,426
Nebraska	202,013	–	121,405	77,144	3,464
Nevada	134,080	–	15,324	116,384	2,372
New Hampshire	71,163	–	52,557	17,408	1,197
New Jersey	629,122	–	45,163	569,224	14,736
New Mexico	28,494	–	21,577	719	6,198
New York	1,869,582	–	113,425	1,740,578	15,580
North Carolina	667,605	112,819	223,681	325,298	5,806
North Dakota	79,357	–	67,927	10,550	880
Ohio	1,125,557	–	100,949	1,006,936	17,672
Oklahoma	269,250	–	146,842	110,873	11,535
Oregon	490,742	–	104,379	378,748	7,615
Pennsylvania	1,117,617	–	184,752	931,653	1,212
Rhode Island	168,408	–	7,874	157,785	2,749
South Carolina	315,942	–	175,517	138,451	1,974
South Dakota	111,983	–	110,017	611	1,354
Tennessee	524,656	137,277	150,311	232,429	4,640
Texas	2,333,955	1,162,889	492,088	652,714	26,264
Utah	104,825	–	65,627	39,198	–
Vermont	59,304	–	52,424	6,330	550
Virginia	1,944,315	–	140,137	1,209,317	594,861
Washington	485,273	–	104,206	346,276	34,791
West Virginia	458,891	–	97,897	359,991	1,003
Wisconsin	453,226	–	142,842	271,608	38,776
Wyoming	20,774	–	14,908	5,865	–
American Samoa	36	–	–	–	36
Fed. States of Micronesia	1,341	–	1,341	–	–
Guam	1,837	–	2,072	–245	10
Marshall Islands	2,014	–	2,014	–	–
Northern Marianas	134	–	134	–	–
Palau	471	–	471	–	–
Puerto Rico	102,777	–	34,660	68,051	67
Virgin Islands	11,795	–	9,513	2,282	–
Undistributed	–	–	–	–	–

Note: Amounts represent dollar volume of direct loans made during the fiscal year. For additional information, see the Summary of Methodology in this report.

Source: U.S. Census Bureau, *Consolidated Federal Funds Report for Fiscal Year 2008*.

Table 8. **Federal Government Guaranteed Loan Programs—Volume of Coverage Provided by State and Outlying Area: Fiscal Year 2008**

[In thousand dollars. Detail may not add to total because of rounding. For meaning of abbreviations and symbols, see introductory text]

State and outlying area	Total	Mortgage insurance for homes	Federal Family Education Loan program	Veterans housing guaranteed and insured loans—VA home loans	Mortgage insurance—condominiums	USDA—guaranteed loans	Small business loans	Other
United States, total	**313,986,908**	**173,288,813**	**67,583,009**	**36,038,000**	**8,010,946**	**13,095,610**	**14,334,966**	**1,635,564**
Alabama	3,850,948	2,829,029	–	616,024	13,833	256,540	135,523	–
Alaska	1,010,192	502,630	–	300,620	78,767	88,968	39,208	–
Arizona	8,535,204	5,940,475	–	1,676,124	218,242	257,474	442,895	–6
Arkansas	2,703,303	1,420,859	519,712	283,457	3,404	400,419	75,452	–
California	26,548,361	12,165,285	8,218,276	2,006,719	1,025,225	501,798	2,626,059	5,000
Colorado	8,546,139	5,576,873	703,812	1,390,494	365,287	85,873	423,800	–
Connecticut	2,976,898	2,182,712	181,567	123,706	268,063	58,024	143,325	19,500
Delaware	1,023,539	805,769	–	159,478	12,965	29,185	16,142	–
District of Columbia	542,865	319,518	–	13,480	74,470	–	25,396	110,000
Florida	13,832,688	8,629,714	663,209	2,799,001	455,992	330,907	823,889	129,976
Georgia	11,669,779	8,222,560	254,614	1,475,965	189,800	967,769	558,882	189
Hawaii	385,312	188,393	–	102,683	40,118	15,465	38,653	–
Idaho	1,857,117	1,273,870	–	275,227	5,010	172,941	130,069	–
Illinois	10,348,868	7,076,354	700,243	912,002	676,552	452,580	531,137	–
Indiana	5,269,485	4,142,098	–	595,689	46,628	253,338	231,732	–
Iowa	2,660,543	1,128,444	778,205	188,638	20,576	398,226	146,455	–
Kansas	2,146,343	1,492,223	–	347,386	7,764	196,895	102,075	–
Kentucky	5,058,202	2,205,209	1,274,102	381,964	58,567	1,062,361	76,000	–
Louisiana	2,667,185	1,660,899	312,410	325,815	19,327	243,363	105,370	–
Maine	968,813	503,059	194,222	91,938	10,693	126,851	42,050	–
Maryland	10,108,251	7,379,719	–	1,665,832	638,759	109,281	234,661	80,000
Massachusetts	5,983,758	2,863,187	2,523,874	156,914	200,459	50,276	189,049	–
Michigan	7,526,452	4,963,501	838,285	600,596	283,405	533,787	306,878	–
Minnesota	4,339,375	2,889,871	–	380,205	211,000	447,600	410,699	–
Mississippi	1,703,972	1,134,435	–	296,455	1,552	180,280	91,250	–
Missouri	6,500,981	4,117,143	774,569	694,122	82,204	501,139	331,803	–
Montana	1,121,950	561,376	211,453	105,989	11,798	170,343	60,990	–
Nebraska	3,234,319	761,791	1,823,823	391,171	5,931	177,353	74,251	–
Nevada	4,246,262	3,094,994	–	877,856	69,105	34,911	169,395	–
New Hampshire	1,074,537	597,255	212,042	95,047	52,480	45,411	72,303	–
New Jersey	9,444,916	7,517,919	618,195	393,015	599,669	62,339	251,439	2,340
New Mexico	2,061,754	1,216,723	225,114	428,461	15,989	97,042	79,229	–804
New York	11,405,516	5,915,142	3,544,288	313,962	111,161	154,986	677,716	688,263
North Carolina	9,152,723	5,288,584	853,448	1,829,731	74,733	585,925	520,302	–
North Dakota	725,627	264,102	198,411	82,565	6,815	129,249	44,485	–
Ohio	8,356,230	6,110,920	–	1,079,873	215,718	453,854	384,986	110,880
Oklahoma	3,477,670	1,988,567	548,054	446,847	10,061	353,002	131,139	–
Oregon	3,375,585	2,368,269	–	555,380	55,772	216,870	179,294	–
Pennsylvania	11,175,441	5,713,813	3,947,124	775,352	136,683	216,963	333,505	52,000
Rhode Island	1,142,723	626,973	412,585	38,683	19,719	11,693	33,069	–
South Carolina	3,812,166	2,248,907	676,304	515,528	23,786	214,819	132,827	–4
South Dakota	1,260,781	290,128	611,419	101,388	2,980	201,877	52,988	–
Tennessee	6,412,839	4,213,789	736,263	845,448	69,573	418,720	129,048	–3
Texas	25,363,889	12,539,450	7,277,748	3,410,205	121,986	391,872	1,192,629	430,000
Utah	5,532,186	3,963,527	403,869	448,126	276,444	124,165	316,055	–
Vermont	577,424	115,367	341,157	33,084	8,272	53,287	26,256	–
Virginia	13,511,465	6,667,704	2,666,696	2,918,614	549,414	282,437	418,366	8,233
Washington	8,876,383	5,392,504	799,110	1,812,557	335,499	153,890	382,822	–
West Virginia	772,903	540,994	–	94,371	846	118,177	18,514	–
Wisconsin	9,970,571	2,403,113	6,384,040	458,457	56,625	372,420	295,916	–
Wyoming	665,954	503,749	–	84,374	1,536	45,166	31,129	–
American Samoa	–	–	–	–	–	–	–	–
Fed. States of Micronesia	–	–	–	–	–	–	–	–
Guam	21,388	–	–	2,895	–	14,495	3,998	–
Marshall Islands	–	–	–	–	–	–	–	–
Northern Marianas	–	–	–	–	–	–	–	–
Palau	–	–	–	–	–	–	–	–
Puerto Rico	1,279,497	764,680	–	37,997	169,467	267,031	40,322	–
Virgin Islands	14,867	4,647	–	489	222	5,969	3,541	–
Undistributed	17,154,767	–	17,154,767	–	–	–	–	–

Note: Amounts represent dollar volume of loans guaranteed during the fiscal year. For additional information, see the Summary of Methodology in this report.

Source: U.S. Census Bureau, *Consolidated Federal Funds Report for Fiscal Year 2008.*

Table 9. **Federal Government Insurance Programs—Volume of Coverage Provided by State and Outlying Area: Fiscal Year 2008**

[In thousand dollars. Detail may not add to total because of rounding. For meaning of abbreviations and symbols, see introductory text]

State and outlying area	Total	Flood insurance	Crop insurance	Foreign investment insurance	Life insurance for veterans	Other
United States, total	**1,272,109,121**	**1,168,413,565**	**87,935,365**	**16,959**	**15,307,142**	**436,090**
Alabama	11,133,274	10,515,953	398,524	–	216,274	2,523
Alaska	610,719	583,767	400	–	21,676	4,876
Arizona	8,283,272	7,779,296	157,219	–	342,495	4,262
Arkansas	3,120,973	2,153,966	833,673	–	133,020	313
California	68,510,394	63,102,458	3,800,476	5,334	1,537,457	64,668
Colorado	5,811,684	4,439,618	1,069,128	1,026	251,543	50,370
Connecticut	8,320,057	8,003,990	76,095	–	238,399	1,573
Delaware	5,697,689	5,542,544	103,814	–	48,759	2,572
District of Columbia	260,099	224,093	–	1,403	26,702	7,901
Florida	471,780,472	467,050,858	3,333,899	–	1,376,388	19,328
Georgia	21,656,341	20,322,338	962,667	–	361,637	9,700
Hawaii	10,747,806	10,504,353	104,994	–	136,526	1,933
Idaho	2,465,279	1,658,117	733,944	–	68,691	4,526
Illinois	17,757,723	7,605,691	9,508,297	–	629,171	14,564
Indiana	8,979,218	4,376,965	4,368,357	–	232,959	936
Iowa	13,526,236	1,772,877	11,563,035	–	189,873	452
Kansas	5,850,857	1,722,688	3,968,783	–	148,690	10,696
Kentucky	3,979,130	2,784,698	1,030,701	–	159,054	4,677
Louisiana	100,498,281	99,680,975	622,645	–	175,510	19,151
Maine	1,904,203	1,745,950	70,483	–	85,024	2,746
Maryland	13,972,401	13,311,886	325,300	708	316,689	17,817
Massachusetts	11,028,737	10,569,254	52,417	–	399,473	7,592
Michigan	5,992,439	3,940,893	1,629,588	–	419,413	2,546
Minnesota	9,796,924	1,699,018	7,769,136	–	325,731	3,039
Mississippi	16,031,354	15,202,833	718,490	–	105,851	4,180
Missouri	6,084,805	3,623,308	2,160,577	–	292,418	8,501
Montana	1,808,562	693,338	1,046,235	–	63,829	5,160
Nebraska	8,365,743	1,686,644	6,561,640	–	116,192	1,266
Nevada	4,041,781	3,922,944	13,327	–	104,678	831
New Hampshire	1,712,241	1,623,283	7,114	–	81,185	659
New Jersey	48,452,391	47,835,513	96,970	–	516,039	3,870
New Mexico	2,798,497	2,556,609	121,780	–	119,789	320
New York	35,987,505	34,678,499	333,610	322	972,399	2,675
North Carolina	31,617,826	29,754,315	1,433,047	5,000	423,873	1,590
North Dakota	6,539,536	721,714	5,776,499	–	39,273	2,050
Ohio	9,317,035	5,895,764	2,853,323	–	552,890	15,059
Oklahoma	3,230,794	2,348,543	691,826	–	180,734	9,691
Oregon	7,541,792	6,753,420	585,474	–	198,701	4,197
Pennsylvania	12,486,536	11,292,264	397,023	–	784,173	13,076
Rhode Island	3,513,084	3,449,678	1,697	–	61,709	–
South Carolina	45,702,919	45,076,697	389,274	3,166	233,115	667
South Dakota	4,681,306	540,621	4,088,447	–	51,401	837
Tennessee	5,918,586	4,804,521	870,838	–	240,488	2,739
Texas	154,397,702	150,176,478	3,272,232	–	916,743	32,248
Utah	1,112,805	970,434	21,762	–	98,022	22,587
Vermont	658,837	599,019	25,547	–	33,971	299
Virginia	25,280,033	24,360,663	452,191	–	446,173	21,005
Washington	9,545,615	7,860,839	1,335,311	–	337,963	11,502
West Virginia	2,465,815	2,357,522	17,898	–	88,568	1,827
Wisconsin	4,700,804	2,302,491	2,054,077	–	334,755	9,480
Wyoming	659,497	504,529	125,579	–	28,536	853
American Samoa	–	–	–	–	–	–
Fed. States of Micronesia	–	–	–	–	–	–
Guam	47,946	47,946	–	–	–	–
Marshall Islands	–	–	–	–	–	–
Northern Marianas	108	108	–	–	–	–
Palau	–	–	–	–	–	–
Puerto Rico	5,357,007	5,318,888	–	–	37,960	158
Virgin Islands	366,453	361,894	–	–	4,559	–
Undistributed	–	–	–	–	–	–

Note: Amounts represent dollar volume of the face value of insurance coverage provided during the fiscal year. For additional information, see the Summary of Methodology in this report.

Source: U.S. Census Bureau, *Consolidated Federal Funds Report for Fiscal Year 2008.*

Table 10. **Per Capita Amounts of Federal Government Expenditure, by Major Object Category, by State and Outlying Area: Fiscal Year 2008**

[In dollars. Detail may not add to total because of rounding. For meaning of abbreviations and symbols, see introductory text)

State and outlying area	U.S. resident population—July 1,2008[1]	Total	Retirement and disability	Other direct payments	Grants	Procurement	Salaries and wages
United States, total	**304,059,724**	**9,041.50**	**2,667.33**	**2,062.78**	**1,868.49**	**1,619.90**	**823.01**
Alabama	4,661,900	10,288.89	3,475.05	2,235.80	1,553.39	2,199.41	825.24
Alaska	686,293	13,729.86	2,000.05	965.93	3,936.58	3,613.52	3,213.79
Arizona	6,500,180	8,355.77	2,498.78	1,499.75	1,588.42	2,127.93	640.89
Arkansas	2,855,390	8,355.00	3,262.58	2,179.79	1,768.67	466.02	677.94
California	36,756,666	8,159.68	2,065.05	1,842.44	2,236.83	1,415.94	599.42
Colorado	4,939,456	7,696.15	2,280.14	1,441.38	1,320.74	1,560.80	1,093.09
Connecticut	3,501,252	11,104.18	2,645.28	2,187.88	2,107.22	3,671.70	492.11
Delaware	873,092	7,585.36	3,103.74	1,734.34	1,643.25	419.05	684.99
District of Columbia	591,833	79,757.02	3,833.05	5,413.30	10,412.94	27,948.22	32,149.51
Florida	18,328,340	8,177.07	3,146.24	2,393.56	1,103.56	907.04	626.67
Georgia	9,685,744	7,657.09	2,366.28	1,604.76	1,504.12	1,142.78	1,039.15
Hawaii	1,288,198	11,651.37	3,006.35	1,758.16	1,772.16	1,906.50	3,208.20
Idaho	1,523,816	7,367.81	2,587.72	1,379.03	1,399.51	1,314.22	687.33
Illinois	12,901,563	7,803.05	2,397.66	2,062.73	1,762.34	1,022.90	557.42
Indiana	6,376,792	8,282.01	2,741.05	2,252.71	1,389.00	1,399.21	500.04
Iowa	3,002,555	7,969.03	2,815.35	2,351.04	1,684.09	622.93	495.61
Kansas	2,802,134	8,967.80	2,699.85	2,186.65	1,527.41	1,464.06	1,089.84
Kentucky	4,269,245	12,242.03	3,118.35	4,359.09	1,946.97	1,810.40	1,007.20
Louisiana	4,410,796	10,088.02	2,675.53	2,506.46	2,796.93	1,414.78	694.31
Maine	1,316,456	9,095.91	3,386.31	1,848.46	2,225.77	858.25	777.11
Maryland	5,633,597	13,828.71	3,060.80	2,270.91	1,868.73	4,544.44	2,083.82
Massachusetts	6,497,967	11,098.08	2,594.69	2,670.51	3,143.67	2,054.48	634.73
Michigan	10,003,422	8,290.48	2,867.82	2,209.90	1,919.81	860.86	432.10
Minnesota	5,220,393	7,326.22	2,424.81	1,952.07	1,768.04	644.12	537.18
Mississippi	2,938,618	10,242.11	3,012.91	2,276.88	2,310.74	1,884.75	756.83
Missouri	5,911,605	10,289.77	2,892.34	2,351.11	1,754.54	2,444.26	847.52
Montana	967,440	9,140.58	3,078.82	2,174.76	2,258.03	591.43	1,037.53
Nebraska	1,783,432	8,824.98	2,691.20	2,545.14	2,092.91	677.46	818.26
Nevada	2,600,167	6,637.98	2,431.81	1,337.59	1,194.90	1,038.69	634.99
New Hampshire	1,315,809	7,836.62	2,919.42	1,472.57	1,426.31	1,454.45	563.88
New Jersey	8,682,661	8,302.19	2,609.64	2,224.64	1,866.29	1,032.00	569.62
New Mexico	1,984,356	12,017.05	2,993.96	1,599.27	2,787.18	3,484.13	1,152.51
New York	19,490,297	8,931.16	2,533.10	2,332.55	2,792.20	704.54	568.77
North Carolina	9,222,414	7,612.22	2,833.24	1,646.01	1,644.32	628.31	860.34
North Dakota	641,481	11,415.11	2,724.15	3,882.35	2,587.88	860.68	1,360.05
Ohio	11,485,910	7,887.23	2,764.49	2,226.83	1,547.03	791.95	556.94
Oklahoma	3,642,361	8,718.97	3,115.19	2,063.16	1,706.55	783.24	1,050.83
Oregon	3,790,060	7,263.78	2,783.74	1,658.34	1,617.97	626.56	577.16
Pennsylvania	12,448,279	9,764.48	3,204.65	2,729.23	1,741.41	1,469.56	619.62
Rhode Island	1,050,788	9,365.41	2,922.22	2,504.11	2,323.06	823.65	792.37
South Carolina	4,479,800	8,668.16	3,132.80	1,725.45	1,433.44	1,701.11	675.36
South Dakota	804,194	10,634.48	2,805.68	3,721.55	2,231.40	812.40	1,063.45
Tennessee	6,214,888	9,440.60	3,011.65	2,027.96	2,282.93	1,589.01	529.04
Texas	24,326,974	8,632.58	2,186.99	1,611.46	1,574.37	2,495.29	764.48
Utah	2,736,424	6,255.31	1,918.90	1,007.24	1,292.19	1,107.15	929.82
Vermont	621,270	9,786.55	2,882.91	1,802.52	3,385.03	908.52	807.57
Virginia	7,769,089	15,256.19	3,274.62	1,897.54	1,129.63	6,933.70	2,020.70
Washington	6,549,224	8,617.14	2,738.24	1,552.01	1,683.02	1,585.86	1,058.00
West Virginia	1,814,468	9,921.61	3,979.85	2,216.53	2,045.41	732.14	947.67
Wisconsin	5,627,967	7,131.65	2,661.41	1,755.77	1,498.08	797.33	419.06
Wyoming	532,668	11,206.77	2,731.66	1,831.58	4,547.15	992.66	1,103.72
American Samoa	64,827	3,970.78	808.83	176.71	2,613.18	276.15	95.91
Fed. States of Micronesia	107,665	1,091.68	9.18	45.27	1,036.39	0.84	–
Guam	175,991	8,709.55	1,390.95	546.13	2,053.40	3,469.92	1,249.16
Marshall Islands	63,174	1,406.91	8.57	47.25	1,351.08	–	–
Northern Marianas	86,616	1,927.42	349.29	176.31	1,289.34	18.75	93.73
Palau	20,701	1,192.31	43.77	111.33	1,037.21	–	–
Puerto Rico	3,954,037	4,541.69	1,756.36	960.36	1,319.89	224.41	280.66
Virgin Islands	109,840	6,216.98	1,842.42	964.39	2,415.34	368.91	625.92
Undistributed	–	–	–	–	–	–	–

[1] All population figures represent resident population as of July 1, 2008.

Note: U.S. total population and per capita figures in the top line include only the 50 states and the District of Columbia; the U.S. Outlying Areas displayed at the bottom of the table are excluded. For additional information, see the Summary of Methodology in this report.

Source: U.S. Census Bureau, *Consolidated Federal Funds Report for Fiscal Year 2008.*

Table 11. **Percent Distribution of Federal Government Expenditure, by Major Object Category, by State and Outlying Area: Fiscal Year 2008**

[In dollars. Detail may not add to total because of rounding. For meaning of abbreviations and symbols, see introductory text]

State and outlying area	Percent distribution of the U.S. resident population July 1, 2008[1]	Total	Retirement and disability	Other direct payments	Grants	Procurement	Salaries and wages
United States, total . . .	**100.0**	**100.0**	**100.0**	**100.0**	**100.0**	**100.0**	**100.0**
Alabama	1.5	1.7	2.0	1.7	1.3	2.0	1.5
Alaska	0.2	0.3	0.2	0.1	0.5	0.5	0.9
Arizona	2.1	1.9	2.0	1.5	1.8	2.7	1.6
Arkansas	0.9	0.9	1.1	1.0	0.9	0.3	0.8
California	11.9	10.7	9.3	10.7	14.3	10.1	8.7
Colorado	1.6	1.4	1.4	1.1	1.1	1.5	2.1
Connecticut	1.1	1.4	1.1	1.2	1.3	2.5	0.7
Delaware	0.3	0.2	0.3	0.2	0.2	0.1	0.2
District of Columbia	0.2	1.7	0.3	0.5	1.1	3.2	7.5
Florida	5.9	5.4	7.0	6.9	3.5	3.2	4.5
Georgia	3.1	2.7	2.8	2.5	2.5	2.2	4.0
Hawaii	0.4	0.5	0.5	0.4	0.4	0.5	1.6
Idaho	0.5	0.4	0.5	0.3	0.4	0.4	0.4
Illinois	4.2	3.6	3.8	4.2	4.0	2.6	2.8
Indiana	2.1	1.9	2.1	2.3	1.5	1.7	1.3
Iowa	1.0	0.9	1.0	1.1	0.9	0.4	0.6
Kansas	0.9	0.9	0.9	1.0	0.7	0.8	1.2
Kentucky	1.4	1.9	1.6	2.9	1.4	1.5	1.7
Louisiana	1.4	1.6	1.4	1.8	2.1	1.2	1.2
Maine	0.4	0.4	0.5	0.4	0.5	0.2	0.4
Maryland	1.8	2.8	2.1	2.0	1.8	5.0	4.6
Massachusetts	2.1	2.6	2.1	2.7	3.6	2.6	1.6
Michigan	3.2	3.0	3.5	3.5	3.3	1.7	1.7
Minnesota	1.7	1.4	1.5	1.6	1.6	0.7	1.1
Mississippi	1.0	1.1	1.1	1.1	1.2	1.1	0.9
Missouri	1.9	2.2	2.1	2.2	1.8	2.8	2.0
Montana	0.3	0.3	0.4	0.3	0.4	0.1	0.4
Nebraska	0.6	0.6	0.6	0.7	0.6	0.2	0.6
Nevada	0.8	0.6	0.8	0.6	0.5	0.5	0.7
New Hampshire	0.4	0.4	0.5	0.3	0.3	0.4	0.3
New Jersey	2.8	2.6	2.8	3.1	2.8	1.7	1.9
New Mexico	0.6	0.9	0.7	0.5	1.0	1.3	0.9
New York	6.3	6.2	6.0	7.2	9.5	2.7	4.4
North Carolina	3.0	2.5	3.2	2.4	2.6	1.1	3.1
North Dakota	0.2	0.3	0.2	0.4	0.3	0.1	0.3
Ohio	3.7	3.2	3.9	4.1	3.1	1.8	2.5
Oklahoma	1.2	1.1	1.4	1.2	1.1	0.6	1.5
Oregon	1.2	1.0	1.3	1.0	1.1	0.5	0.9
Pennsylvania	4.0	4.4	4.9	5.4	3.8	3.6	3.0
Rhode Island	0.3	0.4	0.4	0.4	0.4	0.2	0.3
South Carolina	1.5	1.4	1.7	1.2	1.1	1.5	1.2
South Dakota	0.3	0.3	0.3	0.5	0.3	0.1	0.3
Tennessee	2.0	2.1	2.3	2.0	2.5	1.9	1.3
Texas	7.9	7.5	6.5	6.2	6.7	11.8	7.3
Utah	0.9	0.6	0.6	0.4	0.6	0.6	1.0
Vermont	0.2	0.2	0.2	0.2	0.4	0.1	0.2
Virginia	2.5	4.2	3.1	2.3	1.5	10.5	6.2
Washington	2.1	2.0	2.2	1.6	1.9	2.0	2.7
West Virginia	0.6	0.6	0.9	0.6	0.6	0.3	0.7
Wisconsin	1.8	1.4	1.8	1.6	1.5	0.9	0.9
Wyoming	0.2	0.2	0.2	0.2	0.4	0.1	0.2
American Samoa	–	–	–	–	–	–	–
Fed. States of Micronesia	–	–	–	–	–	–	–
Guam	0.1	0.1	–	–	0.1	0.1	0.1
Marshall Islands	–	–	–	–	–	–	–
Northern Marianas	–	–	–	–	–	–	–
Palau	–	–	–	–	–	–	–
Puerto Rico	1.3	0.6	0.8	0.6	0.9	0.2	0.4
Virgin Islands	–	–	–	–	–	–	–
Undistributed	–	0.8	–	–	–	3.9	0.9

[1] All population figures represent resident population as of July 1, 2008.

Note: Values for the 50 states, the District of Columbia, and the U.S. Outlying Areas were used in calculating these distributions. For additional information, see the Summary of Methodology in this report.

Source: U.S. Census Bureau, *Consolidated Federal Funds Report for Fiscal Year 2008*.

Table 12. **Federal Government Expenditure for Defense Department and All Other Agencies by State and Outlying Area: Fiscal Year 2008**

[Detail may not add to total because of rounding. For meaning of abbreviations and symbols, see introductory text]

State and outlying area	Federal expenditure (millions of dollars)		Per capita federal expenditure[1] (dollars)		Percent distribution of federal expenditure		Exhibit Department of Energy, defense-related activities[2] (millions of dollars)
	Department of Defense	All other federal agencies	Department of Defense	All other federal agencies	Department of Defense	All other federal agencies	
United States total . . .	**488,726**	**2,303,885**	**1,574.13**	**7,467.38**	**100.0**	**100.0**	**15,080**
Alabama	11,412	36,553	2,448.02	7,840.87	2.3	1.6	–
Alaska	3,629	5,794	5,287.22	8,442.65	0.7	0.3	–
Arizona	14,677	39,637	2,257.98	6,097.79	3.0	1.7	–
Arkansas	1,962	21,894	687.23	7,667.76	0.4	1.0	–
California	48,763	251,160	1,326.64	6,833.04	10.0	10.9	1,143
Colorado	8,263	29,752	1,672.87	6,023.28	1.7	1.3	113
Connecticut	12,772	26,106	3,647.92	7,456.25	2.6	1.1	–
Delaware	671	5,952	767.97	6,817.39	0.1	0.3	–
District of Columbia	6,732	40,471	11,374.06	68,382.96	1.4	1.8	1,232
Florida	20,175	129,697	1,100.78	7,076.29	4.1	5.6	8
Georgia	14,176	59,988	1,463.63	6,193.46	2.9	2.6	–
Hawaii	6,107	8,902	4,740.92	6,910.45	1.2	0.4	–
Idaho	742	10,485	486.84	6,880.97	0.2	0.5	707
Illinois	11,307	89,365	876.38	6,926.67	2.3	3.9	69
Indiana	9,509	43,304	1,491.21	6,790.80	1.9	1.9	–
Iowa	1,596	22,332	531.53	7,437.50	0.3	1.0	–
Kansas	5,055	20,074	1,804.03	7,163.78	1.0	0.9	–
Kentucky	8,590	43,675	2,011.96	10,230.06	1.8	1.9	13
Louisiana	6,412	38,085	1,453.60	8,634.42	1.3	1.7	–
Maine	1,516	10,459	1,151.33	7,944.57	0.3	0.5	–
Maryland	17,295	60,610	3,070.00	10,758.70	3.5	2.6	–
Massachusetts	12,430	59,685	1,912.97	9,185.11	2.5	2.6	–
Michigan	7,393	75,540	739.08	7,551.40	1.5	3.3	–
Minnesota	2,726	35,519	522.25	6,803.98	0.6	1.5	–
Mississippi	5,883	24,215	2,001.89	8,240.22	1.2	1.1	–
Missouri	14,514	46,315	2,455.24	7,834.53	3.0	2.0	402
Montana	701	8,142	724.31	8,416.26	0.1	0.4	–
Nebraska	1,685	14,054	944.80	7,880.18	0.3	0.6	–
Nevada	2,303	14,957	885.71	5,752.27	0.5	0.6	645
New Hampshire	1,942	8,369	1,476.00	6,360.62	0.4	0.4	–
New Jersey	8,873	63,212	1,021.96	7,280.23	1.8	2.7	–
New Mexico	2,711	21,135	1,366.30	10,650.75	0.6	0.9	4,059
New York	12,222	161,849	627.10	8,304.06	2.5	7.0	433
North Carolina	9,742	60,461	1,056.35	6,555.87	2.0	2.6	–
North Dakota	734	6,589	1,144.07	10,271.04	0.2	0.3	–
Ohio	9,774	80,818	850.97	7,036.27	2.0	3.5	100
Oklahoma	4,833	26,925	1,326.83	7,392.15	1.0	1.2	–
Oregon	2,202	25,328	581.00	6,682.78	0.5	1.1	–
Pennsylvania	16,368	105,183	1,314.85	8,449.63	3.3	4.6	405
Rhode Island	1,187	8,654	1,129.71	8,235.70	0.2	0.4	–
South Carolina	7,490	31,342	1,671.90	6,996.27	1.5	1.4	1,611
South Dakota	795	7,758	988.12	9,646.37	0.2	0.3	–
Tennessee	5,047	53,625	812.14	8,628.46	1.0	2.3	1,363
Texas	63,546	146,458	2,612.18	6,020.40	13.0	6.4	531
Utah	3,346	13,771	1,222.77	5,032.54	0.7	0.6	–
Vermont	611	5,469	983.16	8,803.39	0.1	0.2	–
Virginia	52,155	66,372	6,713.08	8,543.11	10.7	2.9	–
Washington	10,780	45,656	1,645.95	6,971.18	2.2	2.0	2,224
West Virginia	771	17,231	424.98	9,496.63	0.2	0.7	9
Wisconsin	3,989	36,148	708.70	6,422.95	0.8	1.6	–
Wyoming	515	5,455	966.20	10,240.57	0.1	0.2	11
American Samoa	4	254	60.32	3,910.46	–	–	–
Fed. States of Micronesia	–	118	–	1,091.68	–	–	–
Guam	789	743	4,485.31	4,224.24	0.2	–	–
Marshall Islands	–	89	–	1,406.91	–	–	–
Northern Marianas	2	165	17.99	1,909.43	–	–	–
Palau	–	25	–	1,192.31	–	–	–
Puerto Rico	880	17,078	222.54	4,319.16	0.2	0.7	–
Virgin Islands	18	665	162.72	6,054.26	–	–	–
Undistributed	8,405	14,221	–	–	1.7	0.6	–

[1] All population figures represent resident population as of July 1, 2008.
[2] These data are presented for illustrative purposes only. They were compiled from preliminary FY 2008 state budget allocation tables that were prepared for submission to Congress and that were found on the Department of Energy Web site.

Note: For additional information, see the Summary of Methodology in this report.

Source: U.S. Census Bureau, *Consolidated Federal Funds Report for Fiscal Year 2008*.

Table 13. **Historical Summary of Federal Government Expenditure by State and Outlying Area: Fiscal Years 1999 to 2008**

[In million dollars. Detail may not add to total because of rounding. For meaning of abbreviations and symbols, see introductory text]

State and outlying area	Total expenditure									
	2008	2007	2006	2005	2004	2003	2002	2001	2000	1999
United States, total	**2,792,611**	**2,556,217**	**2,448,484**	**2,284,034**	**2,160,458**	**2,061,486**	**1,937,278**	**1,794,907**	**1,650,788**	**1,555,651**
Alabama	47,966	47,889	43,934	42,061	39,019	36,871	34,292	31,735	29,250	26,904
Alaska	9,423	9,378	9,250	9,230	8,412	7,944	7,562	6,417	5,963	5,291
Arizona	54,314	48,012	46,358	44,639	41,931	37,801	34,761	30,416	29,282	27,075
Arkansas	23,857	22,454	21,503	20,387	19,488	18,340	18,372	16,659	14,847	13,706
California	299,923	260,422	253,971	242,023	232,204	219,706	206,417	188,758	175,967	168,676
Colorado	38,015	34,828	34,424	31,173	30,030	28,874	26,230	24,377	22,929	21,940
Connecticut	38,879	32,381	30,609	30,774	30,269	28,595	25,388	22,760	19,527	19,644
Delaware	6,623	6,234	5,852	5,495	5,245	5,061	4,766	4,248	3,962	3,816
District of Columbia	47,203	43,475	40,360	37,859	37,622	34,750	33,500	30,953	27,418	26,232
Florida	149,872	147,091	142,750	134,544	121,883	113,341	104,826	100,096	92,882	87,716
Georgia	74,165	71,079	64,558	59,846	55,149	51,910	51,336	47,376	42,525	39,415
Hawaii	15,009	14,062	13,495	12,699	12,176	11,269	10,475	9,729	9,036	8,660
Idaho	11,227	10,946	9,950	9,598	8,963	8,654	8,378	7,541	7,012	6,207
Illinois	100,672	88,669	82,195	80,778	76,798	73,020	70,276	65,144	60,046	56,646
Indiana	52,813	47,254	43,737	42,347	37,875	35,525	34,200	32,198	28,743	27,013
Iowa	23,927	21,649	21,830	20,345	19,184	17,550	18,839	17,420	14,761	15,708
Kansas	25,129	22,737	21,520	20,492	19,066	18,208	17,496	16,713	14,282	14,520
Kentucky	52,264	35,927	37,607	34,653	31,713	31,153	28,880	25,873	24,472	22,374
Louisiana	44,496	43,036	69,409	39,628	32,926	31,646	29,990	27,864	25,995	24,558
Maine	11,974	11,850	10,980	11,356	10,849	9,966	9,205	8,189	7,853	7,456
Maryland	77,905	70,617	68,661	66,720	64,719	57,646	53,995	48,244	45,365	42,339
Massachusetts	72,115	61,028	57,553	55,830	53,009	51,265	47,484	44,221	40,860	38,820
Michigan	82,933	71,652	67,332	64,787	60,465	57,870	55,910	51,722	46,851	44,128
Minnesota	38,246	40,075	31,901	31,067	28,763	27,580	27,056	24,959	23,013	21,897
Mississippi	30,098	30,616	42,253	26,181	22,335	21,741	21,311	20,277	18,389	16,564
Missouri	60,829	55,564	52,258	48,273	45,684	43,874	42,347	39,229	35,730	33,474
Montana	8,843	8,497	8,013	7,814	7,469	7,092	6,974	6,630	5,920	6,251
Nebraska	15,739	13,986	13,926	12,785	11,781	11,000	11,583	10,784	9,617	8,844
Nevada	17,260	15,474	14,603	14,089	12,762	11,637	10,737	9,630	8,633	8,013
New Hampshire	10,311	9,764	8,872	8,331	7,944	7,349	6,937	6,317	5,805	5,389
New Jersey	72,085	63,972	61,271	58,617	55,224	53,679	50,673	46,285	43,654	41,204
New Mexico	23,846	22,418	20,945	20,604	19,855	18,736	17,481	16,609	14,484	13,616
New York	174,071	157,789	152,946	144,876	143,827	137,898	128,996	116,528	110,459	103,393
North Carolina	70,203	65,863	62,011	59,162	55,194	51,766	48,180	44,602	41,414	37,482
North Dakota	7,323	6,766	6,312	6,608	6,030	5,726	6,437	5,957	5,246	4,578
Ohio	90,592	105,214	80,750	77,881	73,148	69,902	65,978	61,801	57,387	53,772
Oklahoma	31,758	30,686	29,085	27,637	26,659	25,254	24,355	22,712	20,758	19,298
Oregon	27,530	25,242	23,591	22,792	21,886	21,253	19,843	18,440	16,568	15,759
Pennsylvania	121,551	117,151	103,243	99,503	94,882	90,350	85,602	79,379	73,745	69,996
Rhode Island	9,841	9,077	8,764	8,423	8,233	8,036	7,505	6,994	6,879	6,250
South Carolina	38,832	37,056	33,831	32,044	30,019	28,038	26,103	24,708	22,323	20,952
South Dakota	8,552	8,280	7,991	7,481	6,584	6,202	6,315	5,820	5,141	4,943
Tennessee	58,672	51,456	50,600	48,288	45,420	42,602	39,276	36,795	33,588	30,982
Texas	210,005	171,766	166,647	148,683	141,805	140,451	123,442	112,701	106,671	98,488
Utah	17,117	17,158	15,710	14,823	13,663	13,500	12,303	11,394	10,043	9,294
Vermont	6,080	5,579	5,274	4,645	4,607	4,443	4,111	3,739	3,364	3,168
Virginia	118,527	110,105	103,062	95,097	90,603	82,454	74,548	71,312	62,808	58,168
Washington	56,436	52,455	48,463	46,338	44,801	43,368	40,223	36,960	33,923	32,156
West Virginia	18,002	17,067	16,216	16,087	15,134	14,226	13,362	12,554	11,751	11,135
Wisconsin	40,137	38,177	34,532	33,749	31,540	30,237	28,845	26,681	24,308	22,757
Wyoming	5,969	5,355	5,170	4,782	4,400	4,226	3,666	3,588	3,221	2,931
American Samoa	257	213	246	243	262	198	154	116	111	168
Fed. States of Micronesia	118	171	100	115	103	145	140	98	27	24
Guam	1,533	1,479	1,380	1,413	1,249	1,539	1,114	908	842	844
Marshall Islands	89	112	191	215	218	182	203	151	41	152
Northern Marianas	167	130	177	167	213	141	102	96	70	85
Palau	25	31	37	46	51	53	42	36	16	98
Puerto Rico	17,958	16,798	16,238	15,448	15,450	14,661	14,062	13,263	12,128	13,257
Virgin Islands	683	649	621	625	589	615	573	405	487	496
Undistributed	22,625	21,354	23,418	21,839	23,075	34,366	34,125	37,795	32,395	30,929

See footnotes at end of table.

Table 13. **Historical Summary of Federal Government Expenditure by State and Outlying Area: Fiscal Years 1999 to 2008**—Con.

[In million dollars. Detail may not add to total because of rounding. For meaning of abbreviations and symbols, see introductory text]

State and outlying area	Retirement and disability									
	2008	2007	2006	2005	2004	2003	2002	2001	2000	1999
United States, total	**818,525**	**782,843**	**739,352**	**702,758**	**666,969**	**636,239**	**612,996**	**600,074**	**555,757**	**523,450**
Alabama	16,200	15,451	14,491	13,657	12,930	12,232	11,717	11,461	10,540	9,888
Alaska	1,373	1,342	1,237	1,154	1,135	1,041	981	937	845	787
Arizona	16,243	15,603	14,644	13,760	12,942	12,022	11,471	11,076	10,138	9,473
Arkansas	9,316	8,893	8,322	7,835	7,404	7,038	6,777	6,666	6,164	5,815
California	75,904	73,273	70,007	67,208	64,078	61,236	59,256	58,311	54,224	50,686
Colorado	11,263	10,717	9,948	9,291	8,918	8,375	8,073	7,856	7,280	6,877
Connecticut	9,262	8,873	8,470	8,122	7,809	7,549	7,348	7,229	6,734	6,344
Delaware	2,710	2,556	2,382	2,226	2,085	1,945	1,851	1,796	1,646	1,537
District of Columbia	2,269	2,307	2,036	2,046	1,882	1,934	1,876	1,835	1,768	1,718
Florida	57,665	55,564	52,698	50,477	48,050	45,192	43,709	42,726	39,748	37,386
Georgia	22,919	21,617	20,062	18,804	17,748	16,666	15,945	15,579	14,221	13,247
Hawaii	3,873	3,752	3,534	3,319	3,202	3,014	2,899	2,799	2,583	2,431
Idaho	3,943	3,778	3,502	3,260	3,053	2,865	2,713	2,609	2,385	2,238
Illinois	30,934	29,529	28,269	27,356	25,597	24,786	24,068	23,676	22,171	21,018
Indiana	17,479	16,587	15,645	14,818	14,019	13,394	12,877	12,589	11,677	11,055
Iowa	8,453	8,087	7,674	7,294	6,971	6,780	6,570	6,437	6,022	5,751
Kansas	7,565	7,376	7,007	6,678	6,412	6,196	5,973	5,860	5,485	5,231
Kentucky	13,313	12,581	11,861	11,277	10,579	10,169	9,795	9,729	8,915	8,340
Louisiana	11,801	11,187	10,551	10,520	9,981	9,559	9,225	9,092	8,413	7,911
Maine	4,458	4,254	3,977	3,766	3,587	3,403	3,267	3,197	2,941	2,758
Maryland	17,243	16,501	15,624	14,829	14,190	13,306	12,789	12,380	11,441	10,805
Massachusetts	16,860	16,187	15,457	14,903	14,186	13,794	13,436	13,330	12,434	11,732
Michigan	28,688	27,232	25,752	24,369	22,916	22,042	21,241	20,848	19,207	18,141
Minnesota	12,658	12,046	11,276	10,640	10,059	9,627	9,225	8,970	8,297	7,847
Mississippi	8,854	8,477	8,062	7,718	7,297	6,923	6,688	6,622	6,063	5,656
Missouri	17,098	16,526	15,614	14,824	14,071	13,509	13,051	12,796	11,805	11,189
Montana	2,979	2,882	2,681	2,515	2,394	2,315	2,199	2,134	1,982	1,878
Nebraska	4,800	4,594	4,403	4,224	4,070	3,956	3,774	3,684	3,450	3,289
Nevada	6,323	6,053	5,689	5,394	5,149	4,708	4,425	4,207	3,774	3,457
New Hampshire	3,841	3,641	3,390	3,184	3,028	2,838	2,726	2,654	2,446	2,300
New Jersey	22,659	21,732	20,781	19,846	18,922	18,388	17,906	17,591	16,337	15,426
New Mexico	5,941	5,574	5,252	4,947	4,681	4,388	4,174	4,053	3,740	3,520
New York	49,371	47,355	45,306	43,459	41,209	40,506	39,201	38,773	36,155	33,997
North Carolina	26,129	24,716	22,958	21,478	20,131	18,806	17,971	17,517	15,960	14,885
North Dakota	1,747	1,708	1,611	1,531	1,477	1,447	1,384	1,353	1,272	1,218
Ohio	31,753	30,314	28,832	27,558	26,251	25,348	24,599	24,263	22,751	21,646
Oklahoma	11,347	10,941	10,184	9,629	9,169	8,772	8,393	8,201	7,630	7,256
Oregon	10,551	10,212	9,542	8,954	8,452	8,024	7,687	7,452	6,893	6,524
Pennsylvania	39,892	38,193	36,416	34,732	33,147	32,072	31,194	30,387	28,477	27,174
Rhode Island	3,071	2,960	2,836	2,727	2,627	2,535	2,479	2,456	2,288	2,166
South Carolina	14,034	13,221	12,268	11,446	10,812	10,106	9,708	9,502	8,646	8,087
South Dakota	2,256	2,189	2,044	1,929	1,842	1,809	1,702	1,657	1,548	1,474
Tennessee	18,717	17,525	16,472	15,499	14,517	13,744	13,196	12,955	11,883	11,092
Texas	53,203	50,529	47,034	44,113	41,765	39,149	37,324	36,235	33,539	31,507
Utah	5,251	5,015	4,674	4,384	4,123	3,892	3,723	3,605	3,337	3,163
Vermont	1,791	1,700	1,593	1,496	1,417	1,358	1,304	1,274	1,175	1,105
Virginia	25,441	24,328	22,922	21,705	20,982	19,553	18,634	18,077	16,548	15,465
Washington	17,933	17,295	16,180	15,199	14,472	13,587	13,063	12,701	11,749	11,073
West Virginia	7,221	6,882	6,519	6,198	5,835	5,663	5,460	5,359	4,962	4,713
Wisconsin	14,978	14,273	13,459	12,753	12,065	11,618	11,158	10,885	10,145	9,615
Wyoming	1,455	1,405	1,324	1,248	1,192	1,152	1,095	1,067	989	935
American Samoa	52	51	48	46	44	41	39	40	34	29
Fed. States of Micronesia	1	1	1	1	–	–	–	–	–	–
Guam	245	250	250	224	221	207	198	191	161	156
Marshall Islands	1	1	1	1	1	1	1	1	1	1
Northern Marianas	30	28	27	26	24	22	21	21	14	21
Palau	1	1	1	–	–	–	–	–	–	–
Puerto Rico	6,945	6,764	6,357	5,973	5,668	5,477	5,282	5,242	4,604	4,302
Virgin Islands	202	194	181	169	155	146	138	132	118	110
Undistributed	19	18	18	17	26	14	17	–	3	4

See footnotes at end of table.

Table 13. **Historical Summary of Federal Government Expenditure by State and Outlying Area: Fiscal Years 1999 to 2008**—Con.

[In million dollars. Detail may not add to total because of rounding. For meaning of abbreviations and symbols, see introductory text]

State and outlying area	Other direct payments									
	2008	2007	2006	2005	2004	2003	2002	2001	2000	1999
United States, total	**631,349**	**584,560**	**569,650**	**499,928**	**469,545**	**446,119**	**423,965**	**377,142**	**331,685**	**322,540**
Alabama	10,423	10,634	9,912	8,919	8,018	7,698	7,086	6,564	5,960	5,700
Alaska	663	652	673	684	665	584	560	553	402	426
Arizona	9,749	8,329	8,392	7,752	7,269	6,653	6,193	5,726	6,016	5,473
Arkansas	6,224	5,443	5,608	5,128	5,045	4,558	5,202	4,450	3,855	3,564
California	67,722	59,504	62,300	53,841	51,492	49,480	45,166	39,319	35,916	34,805
Colorado	7,120	6,123	6,074	5,498	5,295	5,014	4,753	3,916	3,529	3,421
Connecticut	7,660	6,632	6,592	6,136	5,828	5,669	5,088	4,455	3,998	3,994
Delaware	1,514	1,297	1,322	1,201	1,168	1,201	1,121	895	805	758
District of Columbia	3,204	2,824	2,760	2,353	2,670	2,370	2,130	1,875	1,792	1,554
Florida	43,870	42,559	41,457	36,557	32,432	30,041	25,961	25,229	22,773	21,883
Georgia	15,543	13,465	13,313	12,322	11,509	11,426	10,160	8,909	8,147	7,591
Hawaii	2,265	1,912	1,790	1,652	1,607	1,502	1,435	1,275	1,198	1,200
Idaho	2,101	1,722	1,764	1,706	1,649	1,566	1,690	1,394	1,200	1,176
Illinois	26,612	24,715	24,009	22,279	21,111	20,232	20,223	17,784	15,012	14,573
Indiana	14,365	12,369	12,067	11,135	10,004	9,178	9,345	8,273	6,758	6,709
Iowa	7,059	5,993	6,919	6,067	5,359	4,654	6,169	5,740	3,650	5,339
Kansas	6,127	5,404	5,796	4,954	4,801	4,469	4,614	4,726	3,155	3,994
Kentucky	18,610	7,648	7,656	7,127	6,523	6,119	5,906	5,133	5,011	4,520
Louisiana	11,056	9,710	23,646	9,846	8,950	8,424	8,092	7,263	6,465	6,333
Maine	2,433	2,115	2,102	1,955	1,852	1,753	1,580	1,425	1,290	1,269
Maryland	12,793	12,242	11,149	10,611	10,372	9,161	9,011	7,856	6,266	6,386
Massachusetts	17,353	14,504	14,241	13,057	12,374	12,339	11,537	9,560	8,533	8,348
Michigan	22,107	18,679	18,990	17,533	16,616	15,556	14,564	12,626	11,081	10,764
Minnesota	10,191	14,347	8,383	7,708	6,891	6,514	7,089	6,337	5,447	5,644
Mississippi	6,691	5,970	9,117	5,738	5,196	4,904	5,000	5,490	4,733	3,710
Missouri	13,899	12,245	12,384	11,515	10,892	9,887	9,916	8,877	7,914	7,459
Montana	2,104	1,787	1,800	1,678	1,629	1,497	1,752	1,643	1,353	1,724
Nebraska	4,539	4,192	4,567	3,839	3,199	2,732	3,767	3,411	2,767	2,359
Nevada	3,478	2,700	2,573	2,440	2,352	2,280	2,126	1,804	1,596	1,524
New Hampshire	1,938	1,677	1,646	1,479	1,412	1,336	1,216	1,058	948	922
New Jersey	19,316	16,545	16,305	15,239	14,549	14,190	13,131	11,083	10,118	9,732
New Mexico	3,174	2,788	2,795	2,585	2,476	2,281	2,154	1,934	1,711	1,680
New York	45,462	39,930	40,668	36,590	34,726	33,524	31,389	27,583	24,681	24,102
North Carolina	15,180	13,046	13,293	12,103	11,398	11,012	10,369	8,778	8,236	7,314
North Dakota	2,490	2,005	2,051	2,102	1,753	1,627	2,643	2,335	1,944	1,422
Ohio	25,577	42,382	20,785	19,252	17,918	16,957	16,181	14,358	12,698	12,172
Oklahoma	7,515	6,727	6,717	6,212	5,938	5,505	5,187	4,824	4,176	4,197
Oregon	6,285	5,294	5,250	5,008	5,048	5,147	4,652	3,828	3,302	3,240
Pennsylvania	33,974	36,299	28,899	27,764	25,917	25,156	22,917	20,265	17,910	17,463
Rhode Island	2,631	2,198	2,247	1,990	1,902	1,791	1,650	1,479	1,326	1,309
South Carolina	7,730	6,908	6,813	6,129	5,746	5,486	5,063	4,444	3,861	3,807
South Dakota	2,993	3,105	3,072	2,423	1,937	1,641	2,099	1,916	1,540	1,275
Tennessee	12,604	11,420	12,104	10,200	9,467	8,922	8,309	7,528	6,601	6,450
Texas	39,202	34,335	36,942	32,394	30,642	29,117	27,648	25,525	21,834	21,449
Utah	2,756	2,379	2,411	2,178	2,158	2,051	1,869	1,587	1,329	1,332
Vermont	1,120	996	974	873	847	828	736	615	545	546
Virginia	14,742	13,919	13,388	11,037	9,997	9,420	8,515	7,442	6,535	6,426
Washington	10,164	9,306	8,656	8,166	8,282	8,513	7,994	6,581	5,683	5,602
West Virginia	4,022	3,519	3,525	3,469	3,249	3,048	2,780	2,517	2,274	2,268
Wisconsin	9,881	9,696	8,550	7,898	7,469	7,282	6,830	6,036	5,282	5,079
Wyoming	976	846	794	642	641	602	553	492	427	432
American Samoa	11	9	10	8	14	12	2	1	1	–
Fed. States of Micronesia	5	8	8	1	9	7	13	3	5	1
Guam	96	90	92	81	85	92	78	59	56	52
Marshall Islands	3	2	2	1	2	–	–	–	–	–
Northern Marianas	15	13	14	11	18	15	3	2	1	6
Palau	2	2	3	1	3	1	–	–	–	–
Puerto Rico	3,797	3,233	3,401	2,662	2,999	2,847	2,658	2,289	1,963	1,978
Virgin Islands	106	92	84	91	86	107	90	74	76	80
Undistributed	106	76	794	107	89	141	–	–	–	–

See footnotes at end of table.

Table 13. **Historical Summary of Federal Government Expenditure by State and Outlying Area: Fiscal Years 1999 to 2008**—Con.

[In million dollars. Detail may not add to total because of rounding. For meaning of abbreviations and symbols, see introductory text]

State and outlying area	Grants									
	2008	2007	2006	2005	2004	2003	2002	2001	2000	1999
United States, total	**574,659**	**495,842**	**487,340**	**468,853**	**458,661**	**441,038**	**415,192**	**369,610**	**342,145**	**314,102**
Alabama	7,242	7,734	7,515	7,346	6,979	6,649	6,345	5,611	5,174	4,821
Alaska	2,702	2,996	3,077	3,131	3,184	3,022	3,127	2,383	2,251	1,961
Arizona	10,325	9,368	8,782	8,603	8,315	7,235	6,664	5,437	4,959	4,685
Arkansas	5,050	5,108	4,642	4,682	4,682	4,541	4,047	3,673	3,061	2,744
California	82,219	57,636	55,013	55,334	54,351	51,329	48,099	44,321	40,980	39,657
Colorado	6,524	6,149	6,036	5,433	5,613	6,014	4,740	4,269	3,980	3,700
Connecticut	7,378	5,715	5,431	5,439	5,520	5,376	5,280	4,966	4,698	4,321
Delaware	1,435	1,387	1,370	1,265	1,233	1,181	1,122	982	940	893
District of Columbia	6,163	5,881	4,177	4,325	4,198	4,310	4,833	4,335	4,076	4,581
Florida	20,226	21,411	22,496	22,552	19,559	17,463	16,362	14,867	13,599	11,973
Georgia	14,569	12,391	11,809	11,166	11,755	10,561	10,501	8,574	8,348	7,135
Hawaii	2,283	2,452	2,312	2,168	2,148	1,911	1,836	1,664	1,532	1,452
Idaho	2,133	2,226	2,006	2,093	1,989	1,858	1,837	1,587	1,352	1,229
Illinois	22,737	17,925	16,043	16,635	16,501	15,720	14,976	13,297	12,646	11,575
Indiana	8,857	8,833	8,059	8,065	7,393	7,313	6,969	6,481	5,909	5,055
Iowa	5,057	4,239	3,952	4,035	4,004	3,877	4,060	3,317	2,983	2,750
Kansas	4,280	3,754	3,355	3,618	3,404	3,415	3,272	2,877	2,488	2,279
Kentucky	8,312	6,890	6,929	6,634	6,743	6,634	6,346	5,447	5,073	4,623
Louisiana	12,337	14,617	22,843	11,389	7,758	7,820	7,439	6,573	5,756	5,483
Maine	2,930	2,807	2,683	2,773	2,743	2,610	2,270	2,086	1,960	1,831
Maryland	10,528	9,302	8,837	8,643	8,830	8,632	9,044	8,350	7,673	6,219
Massachusetts	20,427	14,391	13,170	13,749	13,764	13,328	12,343	11,266	10,780	10,067
Michigan	19,205	13,848	12,907	13,313	13,203	12,970	13,280	11,720	11,062	10,226
Minnesota	9,230	7,875	7,048	7,484	7,181	6,914	6,492	5,700	5,273	4,821
Mississippi	6,790	7,408	15,989	6,567	5,376	5,318	5,048	4,578	3,896	3,559
Missouri	10,372	9,505	8,593	8,930	8,688	8,655	8,429	7,352	6,503	5,808
Montana	2,185	2,228	2,029	2,140	1,973	1,938	1,912	1,771	1,607	1,462
Nebraska	3,733	2,724	2,526	2,596	2,517	2,512	2,342	2,188	1,878	1,733
Nevada	3,107	2,980	2,573	2,926	2,314	1,955	1,840	1,559	1,450	1,329
New Hampshire	1,877	1,813	1,740	1,795	1,864	1,865	1,633	1,433	1,415	1,232
New Jersey	16,204	12,326	11,298	11,124	11,293	11,481	10,822	9,671	9,181	8,242
New Mexico	5,531	4,991	4,659	4,564	4,654	4,322	3,957	3,753	3,206	2,838
New York	54,421	48,136	45,290	45,631	49,933	47,575	42,462	35,882	34,796	30,999
North Carolina	15,165	14,169	13,009	12,959	12,535	11,613	10,939	9,652	9,132	7,958
North Dakota	1,660	1,449	1,415	1,666	1,511	1,537	1,425	1,355	1,176	1,065
Ohio	17,769	17,475	16,495	17,152	16,467	15,687	14,846	13,205	12,441	11,106
Oklahoma	6,216	6,326	5,606	5,502	5,286	5,136	5,108	4,424	3,938	3,415
Oregon	6,132	5,794	5,459	5,466	5,200	5,103	4,818	4,609	3,994	3,724
Pennsylvania	21,678	20,856	20,175	19,869	19,898	18,624	18,018	16,176	15,458	14,002
Rhode Island	2,441	2,384	2,236	2,325	2,317	2,234	2,096	1,920	1,957	1,632
South Carolina	6,422	6,465	6,259	6,324	6,113	5,969	5,592	5,081	4,561	4,077
South Dakota	1,794	1,516	1,483	1,742	1,603	1,698	1,506	1,345	1,190	1,111
Tennessee	14,188	9,888	9,559	9,985	9,843	9,057	8,658	7,566	7,053	6,202
Texas	38,300	29,458	30,511	28,912	27,739	28,423	24,869	23,188	20,172	19,231
Utah	3,536	3,397	3,175	3,038	2,927	2,845	2,698	2,353	2,175	2,063
Vermont	2,103	1,490	1,368	1,324	1,398	1,331	1,281	1,139	1,003	940
Virginia	8,776	9,195	7,589	7,745	7,957	7,886	7,725	6,513	5,850	5,182
Washington	11,023	9,693	8,968	9,047	9,043	8,881	8,301	7,252	6,878	5,997
West Virginia	3,711	3,730	3,556	3,809	3,651	3,562	3,299	3,145	2,929	2,617
Wisconsin	8,431	7,543	7,127	7,538	7,470	7,544	7,256	6,316	5,818	5,116
Wyoming	2,422	2,000	2,069	1,899	1,642	1,616	1,234	1,254	1,065	955
American Samoa	169	128	152	148	178	110	93	59	59	126
Fed. States of Micronesia	112	162	91	114	94	136	126	94	22	22
Guam	361	299	289	368	269	400	251	192	155	199
Marshall Islands	85	109	78	68	56	66	58	49	10	14
Northern Marianas	112	81	126	120	156	90	66	62	50	54
Palau	21	29	34	45	47	51	41	35	5	9
Puerto Rico	5,219	4,796	4,795	5,246	5,296	4,808	4,828	4,389	4,323	5,614
Virgin Islands	265	207	285	275	260	282	266	139	233	226
Undistributed	182	161	244	18	44	43	65	124	10	165

See footnotes at end of table.

Table 13. **Historical Summary of Federal Government Expenditure by State and Outlying Area: Fiscal Years 1999 to 2008**—Con.

[In million dollars. Detail may not add to total because of rounding. For meaning of abbreviations and symbols, see introductory text]

State and outlying area	Procurement									
	2008	2007	2006	2005	2004	2003	2002	2001	2000	1999
United States, total . . .	**514,117**	**440,377**	**408,665**	**380,984**	**339,681**	**327,413**	**286,094**	**260,007**	**236,665**	**218,281**
Alabama	10,253	10,596	8,329	8,557	7,600	7,067	6,035	5,204	4,702	3,696
Alaska	2,480	2,340	2,172	2,412	1,700	1,680	1,396	1,130	1,117	845
Arizona	13,832	10,519	10,625	10,756	9,797	8,557	7,291	5,260	5,305	4,782
Arkansas	1,331	1,236	1,333	1,154	848	864	1,095	692	588	467
California	52,045	45,720	43,271	43,267	40,254	37,050	34,753	28,949	27,011	25,795
Colorado	7,709	6,740	7,522	6,253	5,747	5,142	4,526	4,468	4,353	4,443
Connecticut	12,856	9,306	8,368	9,364	9,509	8,484	6,216	4,734	2,701	3,636
Delaware	366	410	250	292	265	245	207	148	149	221
District of Columbia	16,541	14,722	14,225	13,324	13,347	11,376	10,875	10,263	7,574	6,403
Florida	16,625	15,757	14,830	14,296	11,447	10,899	9,757	8,859	8,628	8,639
Georgia	11,069	14,197	10,103	8,964	5,813	5,243	7,364	7,382	5,109	5,150
Hawaii	2,456	2,328	2,148	2,322	2,066	1,978	1,621	1,467	1,294	1,141
Idaho	2,003	2,154	1,715	1,619	1,373	1,531	1,357	1,197	1,348	870
Illinois	13,197	8,969	6,805	7,321	6,583	5,729	4,664	4,135	4,007	3,480
Indiana	8,922	6,687	5,355	5,771	4,002	3,302	2,802	2,734	2,196	2,222
Iowa	1,870	1,929	1,972	1,636	1,599	1,109	955	897	1,119	898
Kansas	4,102	3,375	2,755	2,964	2,242	2,020	1,653	1,383	1,310	1,263
Kentucky	7,729	4,752	7,298	6,130	4,637	5,119	3,978	2,759	2,748	2,275
Louisiana	6,240	4,577	9,534	5,074	3,418	3,195	2,773	2,625	3,097	2,667
Maine	1,130	1,655	1,249	1,917	1,711	1,312	1,240	674	883	803
Maryland	25,602	21,103	21,804	21,843	20,804	16,216	13,488	10,736	10,812	10,584
Massachusetts	13,350	11,949	10,930	10,430	9,127	8,357	6,793	6,851	6,026	5,753
Michigan	8,612	7,765	5,853	5,849	4,119	3,884	3,539	3,378	2,375	2,065
Minnesota	3,363	3,112	2,681	2,863	2,329	2,406	2,228	2,049	2,099	1,807
Mississippi	5,539	6,555	7,020	4,145	2,372	2,626	2,734	1,863	1,978	1,939
Missouri	14,450	12,342	11,112	8,762	7,991	7,992	7,313	6,741	6,071	5,705
Montana	572	570	531	561	587	497	350	371	289	520
Nebraska	1,208	1,040	1,034	793	697	608	591	447	487	470
Nevada	2,701	2,133	2,274	1,912	1,600	1,472	1,250	1,041	836	802
New Hampshire	1,914	1,887	1,411	1,185	985	738	788	655	524	482
New Jersey	8,961	8,541	8,403	7,965	6,132	5,461	4,840	4,158	4,279	4,206
New Mexico	6,914	6,773	6,030	6,402	5,973	5,819	5,393	5,122	4,136	3,931
New York	13,732	11,738	11,872	9,604	8,889	7,758	7,417	6,168	6,949	6,773
North Carolina	5,794	5,133	4,669	4,912	3,933	3,794	2,923	3,154	2,559	2,050
North Dakota	552	688	429	504	503	398	329	280	238	255
Ohio	9,096	8,984	8,875	8,195	6,936	6,548	5,243	5,124	4,870	4,508
Oklahoma	2,853	2,853	2,876	2,767	2,804	2,488	2,515	2,212	2,062	1,670
Oregon	2,375	1,830	1,332	1,427	1,283	1,198	994	959	792	765
Pennsylvania	18,294	14,483	10,849	10,398	9,311	8,137	7,415	6,788	6,285	5,934
Rhode Island	865	658	601	554	559	659	495	392	585	421
South Carolina	7,621	6,647	4,997	4,844	4,193	3,614	3,105	3,155	2,775	2,540
South Dakota	653	630	623	590	438	381	378	301	280	524
Tennessee	9,876	9,562	8,851	9,080	8,118	7,522	5,912	5,811	5,219	4,520
Texas	60,703	39,276	35,618	28,117	26,969	29,823	20,581	15,649	19,000	14,502
Utah	3,030	3,957	3,150	2,978	2,304	2,665	2,084	2,084	1,598	1,268
Vermont	564	932	870	523	541	566	431	391	320	276
Virginia	53,868	45,391	41,915	38,610	35,325	30,839	26,170	26,935	21,397	19,044
Washington	10,386	9,219	8,134	7,795	6,946	6,629	5,586	5,480	4,672	4,614
West Virginia	1,328	1,355	1,158	1,188	1,041	665	602	527	622	625
Wisconsin	4,487	4,445	3,323	3,607	2,641	2,008	1,888	1,817	1,462	1,433
Wyoming	529	504	431	452	403	346	319	341	324	199
American Samoa	18	20	31	32	17	28	13	12	15	11
Fed. States of Micronesia	–	–	–	–	–	1	1	1	–	1
Guam	611	507	401	411	355	526	308	219	224	134
Marshall Islands	–	–	110	145	158	115	144	101	30	137
Northern Marianas	2	–	2	4	9	8	9	9	2	3
Palau	–	–	–	–	–	1	1	–	11	89
Puerto Rico	887	915	673	506	462	561	365	477	419	525
Virgin Islands	41	51	11	24	21	26	29	15	14	34
Undistributed	20,013	18,856	17,925	17,617	18,851	32,133	30,972	33,230	28,790	27,464

See footnotes at end of table.

Table 13. **Historical Summary of Federal Government Expenditure by State and Outlying Area: Fiscal Years 1999 to 2008**—Con.

[In million dollars. Detail may not add to total because of rounding. For meaning of abbreviations and symbols, see introductory text]

State and outlying area	Salaries and wages									
	2008	2007	2006	2005	2004	2003	2002	2001	2000	1999
United States, total . . .	**253,962**	**252,594**	**243,478**	**231,511**	**225,601**	**210,677**	**199,032**	**188,075**	**184,537**	**177,279**
Alabama	3,847	3,474	3,686	3,581	3,492	3,224	3,109	2,895	2,873	2,798
Alaska	2,206	2,048	2,092	1,848	1,728	1,617	1,499	1,414	1,349	1,272
Arizona	4,166	4,193	3,914	3,768	3,608	3,335	3,142	2,917	2,865	2,661
Arkansas	1,936	1,773	1,598	1,589	1,509	1,339	1,251	1,178	1,178	1,116
California	22,033	24,289	23,382	22,373	22,029	20,611	19,143	17,858	17,835	17,733
Colorado	5,399	5,098	4,844	4,697	4,457	4,329	4,138	3,868	3,787	3,499
Connecticut	1,723	1,855	1,749	1,712	1,602	1,516	1,456	1,375	1,396	1,350
Delaware	598	584	528	511	494	489	465	428	422	406
District of Columbia	19,027	17,742	17,161	15,811	15,526	14,760	13,787	12,646	12,208	11,975
Florida	11,486	11,800	11,269	10,662	10,395	9,746	9,038	8,415	8,135	7,835
Georgia	10,065	9,407	9,271	8,589	8,324	8,015	7,366	6,931	6,700	6,292
Hawaii	4,133	3,617	3,711	3,238	3,154	2,864	2,684	2,525	2,429	2,436
Idaho	1,047	1,066	964	920	898	834	781	753	728	693
Illinois	7,192	7,531	7,068	7,188	7,007	6,553	6,344	6,252	6,210	6,000
Indiana	3,189	2,779	2,612	2,559	2,457	2,338	2,208	2,121	2,204	1,972
Iowa	1,488	1,401	1,312	1,312	1,249	1,129	1,084	1,029	988	970
Kansas	3,054	2,827	2,607	2,278	2,208	2,108	1,984	1,866	1,844	1,752
Kentucky	4,300	4,057	3,863	3,485	3,231	3,112	2,854	2,805	2,724	2,615
Louisiana	3,062	2,945	2,836	2,800	2,818	2,648	2,461	2,310	2,264	2,165
Maine	1,023	1,019	969	945	957	888	848	808	779	795
Maryland	11,739	11,469	11,247	10,794	10,523	10,331	9,664	8,921	9,174	8,346
Massachusetts	4,124	3,996	3,755	3,692	3,557	3,446	3,376	3,214	3,087	2,919
Michigan	4,322	4,127	3,830	3,722	3,610	3,418	3,286	3,150	3,126	2,932
Minnesota	2,804	2,695	2,513	2,372	2,302	2,120	2,022	1,904	1,897	1,778
Mississippi	2,224	2,207	2,066	2,012	2,094	1,970	1,840	1,725	1,718	1,699
Missouri	5,010	4,946	4,555	4,242	4,042	3,832	3,637	3,463	3,437	3,313
Montana	1,004	1,031	973	920	886	845	760	711	689	667
Nebraska	1,459	1,436	1,395	1,334	1,298	1,192	1,109	1,053	1,035	992
Nevada	1,651	1,608	1,495	1,417	1,347	1,222	1,096	1,019	976	903
New Hampshire	742	745	686	688	654	571	574	516	471	453
New Jersey	4,946	4,828	4,483	4,442	4,328	4,159	3,974	3,782	3,739	3,599
New Mexico	2,287	2,291	2,209	2,105	2,072	1,926	1,802	1,747	1,692	1,646
New York	11,085	10,630	9,810	9,592	9,070	8,535	8,526	8,122	7,879	7,521
North Carolina	7,934	8,799	8,082	7,711	7,197	6,541	5,978	5,502	5,527	5,275
North Dakota	872	915	806	806	787	717	655	634	616	618
Ohio	6,397	6,058	5,764	5,724	5,576	5,362	5,109	4,851	4,627	4,341
Oklahoma	3,828	3,838	3,703	3,527	3,463	3,353	3,152	3,050	2,951	2,761
Oregon	2,187	2,113	2,007	1,936	1,903	1,781	1,692	1,592	1,589	1,506
Pennsylvania	7,713	7,321	6,904	6,739	6,609	6,363	6,058	5,763	5,615	5,424
Rhode Island	833	876	844	827	829	817	786	747	722	723
South Carolina	3,025	3,815	3,494	3,301	3,156	2,863	2,636	2,526	2,481	2,441
South Dakota	855	841	769	798	765	673	631	600	584	559
Tennessee	3,288	3,062	3,614	3,524	3,476	3,357	3,200	2,935	2,833	2,718
Texas	18,597	18,168	16,543	15,146	14,690	13,939	13,019	12,104	12,126	11,798
Utah	2,544	2,411	2,301	2,244	2,150	2,047	1,929	1,765	1,603	1,469
Vermont	502	461	470	429	405	360	359	319	320	301
Virginia	15,699	17,272	17,248	16,001	16,342	14,756	13,504	12,345	12,477	12,050
Washington	6,929	6,942	6,525	6,132	6,058	5,758	5,278	4,945	4,940	4,869
West Virginia	1,720	1,581	1,458	1,423	1,358	1,289	1,221	1,005	963	911
Wisconsin	2,358	2,220	2,074	1,953	1,895	1,785	1,713	1,626	1,600	1,514
Wyoming	588	600	552	541	521	510	465	435	417	410
American Samoa	6	5	5	10	9	7	6	5	3	3
Fed. States of Micronesia	–	–	–	–	–	–	–	–	–	–
Guam	220	333	348	328	320	315	279	247	247	304
Marshall Islands	–	–	–	–	–	–	–	–	–	–
Northern Marianas	8	8	8	7	6	6	3	3	2	2
Palau	–	–	–	–	–	–	–	–	–	–
Puerto Rico	1,110	1,091	1,013	1,061	1,026	968	930	866	819	839
Virgin Islands	69	105	58	66	66	55	50	45	45	47
Undistributed	2,306	2,243	4,437	4,080	4,065	2,035	3,071	4,440	3,593	3,296

Note: The data in this table incorporate revisions made since the release of previous CFFR reports. Totals for procurement data for all years reflect the addition of government-issued credit card purchases that are included on the Undistributed line. For more information, see the Summary of Methodology in this report.

Source: U.S. Census Bureau, *Consolidated Federal Funds Report for Fiscal Year 2008*.

Table 14. **State Rankings for Per Capita Amounts of Federal Government Expenditure: Fiscal Year 2008**

[For meaning of abbreviations and symbols, see introductory text]

State	Total	Retirement and disability	Other direct payments	Grants	Procurement	Salaries and wages
Alabama	13	2	16	37	8	20
Alaska	3	49	50	2	4	1
Arizona	30	41	44	35	9	32
Arkansas	31	5	23	24	49	30
California	36	48	31	13	21	37
Colorado	41	46	46	46	17	8
Connecticut	9	36	21	16	3	48
Delaware	44	11	36	33	50	29
Florida	35	7	9	50	32	35
Georgia	42	45	41	40	25	13
Hawaii	6	16	34	23	11	2
Idaho	45	39	47	44	24	28
Illinois	40	44	26	26	29	42
Indiana	34	28	15	45	23	46
Iowa	37	24	11	30	47	47
Kansas	23	32	22	39	19	9
Kentucky	4	9	1	19	13	15
Louisiana	15	34	7	5	22	27
Maine	22	3	30	15	35	24
Maryland	2	13	14	21	2	3
Massachusetts	10	38	5	4	10	34
Michigan	33	22	20	20	33	49
Minnesota	46	43	28	25	44	44
Mississippi	14	14	13	10	12	26
Missouri	12	20	10	27	7	19
Montana	21	12	24	12	48	14
Nebraska	25	33	6	17	43	21
Nevada	49	42	48	48	27	33
New Hampshire	39	19	45	43	20	41
New Jersey	32	37	18	22	28	39
New Mexico	5	17	42	7	5	6
New York	24	40	12	6	42	40
North Carolina	43	23	39	32	45	18
North Dakota	7	31	2	8	34	5
Ohio	38	27	17	38	39	43
Oklahoma	26	10	25	29	40	12
Oregon	47	26	38	34	46	38
Pennsylvania	18	6	4	28	18	36
Rhode Island	20	18	8	9	36	23
South Carolina	27	8	37	42	14	31
South Dakota	11	25	3	14	37	10
Tennessee	19	15	27	11	15	45
Texas	28	47	40	36	6	25
Utah	50	50	49	47	26	17
Vermont	17	21	33	3	31	22
Virginia	1	4	29	49	1	4
Washington	29	29	43	31	16	11
West Virginia	16	1	19	18	41	16
Wisconsin	48	35	35	41	38	50
Wyoming	8	30	32	1	30	7

Note: States are ranked from largest per capita amount of federal funds (1) to smallest per capita amount of federal funds (50). Rankings are based upon per capita amounts shown in Table 10. All precautionary notes for Tables 1–6 and introduction apply to rankings. Federal funds for loans and insurance coverage in Tables 7–9 are excluded from consideration in this table. Also excluded are per capita amounts for the District of Columbia and the U.S. Outlying Areas; see Table 10 for these amounts. For additional information, see the Summary of Methodology in this report.

Source: U.S. Census Bureau, *Consolidated Federal Funds Report for Fiscal Year 2008*.

Table 15. **Federal Government Expenditure by State and County Area: Fiscal Year 2008**

[In thousand dollars]

State and county area	Congressional district	U.S. resident population[1]	Federal government expenditure					
			Total	Retirement and disability	Other direct payments	Grants	Procurement	Salaries and wages
United States, total		**304,059,724**	**2,792,611,305**	**818,524,714**	**631,349,448**	**574,658,789**	**514,116,500**	**253,961,853**
Alabama		**4,661,900**	**47,965,756**	**16,200,350**	**10,423,080**	**7,241,745**	**10,253,408**	**3,847,174**
Autauga County	02	50,364	282,466	176,054	54,379	40,740	3,505	7,788
Baldwin County	01	174,439	984,983	639,352	222,611	90,609	7,337	25,074
Barbour County	02	29,309	208,737	82,207	67,401	49,658	3,732	5,740
Bibb County	06	21,629	140,508	72,725	39,139	22,626	1,348	4,670
Blount County	04	57,441	265,495	142,120	70,023	40,545	1,549	11,259
Bullock County	02	10,796	96,855	33,485	26,535	30,751	2,487	3,598
Butler County	02	20,090	191,082	72,265	54,408	59,833	990	3,585
Calhoun County	03	113,419	1,627,952	503,565	231,948	144,882	598,500	149,057
Chambers County	03	34,424	262,221	140,663	79,382	33,522	2,507	6,147
Cherokee County	03	24,545	153,373	81,859	43,467	23,255	904	3,887
Chilton County	06	42,444	255,577	122,909	74,368	41,445	10,465	6,390
Choctaw County	07	14,055	130,435	54,640	33,384	34,719	5,241	2,451
Clarke County	01 07	26,304	210,239	97,238	56,561	43,749	6,684	6,007
Clay County	03	13,809	103,441	51,273	29,093	18,562	703	3,810
Cleburne County	03	14,799	92,369	47,976	20,775	14,892	5,016	3,709
Coffee County	02	47,753	851,893	172,274	92,820	66,068	501,924	18,806
Colbert County	05	54,663	473,831	238,016	118,101	80,492	28,417	8,805
Conecuh County	02	13,066	153,068	69,330	40,302	32,366	1,700	9,369
Coosa County	03 06	10,814	81,582	44,511	18,377	12,615	4,012	2,067
Covington County	02	36,856	319,897	142,647	102,357	59,544	5,778	9,571
Crenshaw County	02	13,754	114,678	47,540	34,238	28,129	1,470	3,301
Cullman County	04	81,324	518,492	273,623	148,823	75,397	3,987	16,663
Dale County	02	48,292	620,386	178,005	99,898	48,550	213,334	80,599
Dallas County	07	42,867	529,751	171,001	128,406	121,767	96,961	11,617
De Kalb County	04	68,515	419,264	198,059	106,917	95,731	6,174	12,382
Elmore County	02	78,106	435,001	277,320	87,230	51,370	7,048	12,033
Escambia County	01	37,490	277,062	127,185	83,282	54,520	6,142	5,933
Etowah County	04	103,303	818,233	394,859	241,048	141,999	15,358	24,969
Fayette County	04	17,691	120,915	58,930	34,977	22,772	819	3,417
Franklin County	04	30,801	239,130	108,659	69,457	48,522	5,475	7,016
Geneva County	02	25,882	220,788	103,430	71,602	36,947	3,630	5,179
Greene County	07	9,172	93,955	32,302	26,389	31,426	605	3,234
Hale County	07	18,145	150,072	65,438	40,584	39,173	1,216	3,661
Henry County	02	16,591	146,912	64,216	45,429	26,611	912	9,745
Houston County	02	98,488	646,243	334,908	152,438	107,337	24,357	27,203
Jackson County	05	53,134	590,485	200,360	95,878	69,925	214,379	9,944
Jefferson County	06 07	659,503	5,960,972	2,245,406	1,605,343	1,229,313	316,015	564,895
Lamar County	04	14,295	122,656	58,406	33,738	25,588	1,581	3,343
Lauderdale County	05	89,128	642,164	369,566	159,311	81,699	9,927	21,660
Lawrence County	05	34,166	212,054	91,247	68,517	45,570	1,798	4,922
Lee County	03	133,010	572,827	281,787	121,584	121,244	21,103	27,109
Limestone County	05	76,135	450,474	225,695	106,127	91,085	9,139	18,428
Lowndes County	02	12,644	92,565	34,474	25,116	28,691	2,343	1,940
Macon County	03	22,290	270,234	86,324	56,767	68,622	7,556	50,965
Madison County	05	319,510	9,158,614	1,050,996	345,131	258,350	6,655,619	848,517
Marengo County	07	21,055	181,742	76,091	51,302	48,282	1,129	4,939
Marion County	04	29,465	234,852	114,247	64,548	49,588	1,208	5,261
Marshall County	04	88,484	603,232	321,171	158,069	88,086	17,039	18,868
Mobile County	01	406,309	3,201,716	1,270,861	826,853	504,238	387,105	212,659
Monroe County	01	22,553	178,882	73,070	54,197	46,064	1,122	4,430
Montgomery County	02 03	224,810	3,414,132	918,498	412,866	1,173,357	381,845	527,565
Morgan County	04 05	115,959	759,223	447,389	168,740	104,314	13,902	24,878
Perry County	07	10,643	116,119	39,777	36,241	33,960	556	5,584
Pickens County	04 07	19,524	369,748	76,456	52,722	47,401	189,097	4,071
Pike County	02	30,381	267,232	94,794	95,649	68,591	1,765	6,433
Randolph County	03	22,620	165,175	79,269	47,728	32,457	1,059	4,662
Russell County	03	50,504	361,945	188,869	92,599	69,612	3,473	7,393
St. Clair County	04 06	79,837	365,122	216,550	91,135	43,753	3,059	10,625
Shelby County	06	187,784	807,699	316,980	131,310	102,654	229,050	27,706
Sumter County	07	13,266	133,801	46,545	37,522	45,759	683	3,292
Talladega County	03	80,279	665,285	289,273	171,153	137,970	35,012	31,877
Tallapoosa County	03	40,773	573,798	155,068	86,650	51,514	2,248	278,318
Tuscaloosa County	06 07	179,448	1,288,132	507,386	288,800	243,889	156,233	91,823
Walker County	04	68,970	575,708	304,762	176,658	76,920	3,545	13,824
Washington County	01	17,204	133,224	60,197	32,495	36,067	1,088	3,377
Wilcox County	07	12,803	129,482	48,545	31,204	44,688	841	4,204
Winston County	04	23,974	184,602	90,314	59,076	27,497	1,555	6,160
State undistributed			2,944,975	399,396	1,791,899	273,874	1,047	478,759
Alaska		**686,293**	**9,422,709**	**1,372,620**	**662,908**	**2,701,645**	**2,479,933**	**2,205,603**
Aleutians East Borough	00	2,810	30,858	18,978	1,720	6,553	1,155	2,452
Aleutians West Census Area	00	4,529	68,775	2,146	1,380	3,766	58,985	2,498
Anchorage City and Borough	00	279,243	3,980,964	570,425	179,705	696,175	1,660,755	873,905
Bethel Census Area	00	17,236	238,643	12,440	23,859	190,413	3,707	8,224
Bristol Bay Borough	00	953	52,909	6,174	2,152	26,784	14,443	3,356
Denali Borough	00	1,848	27,147	1,506	1,901	2,067	6,060	15,614
Dillingham Census Area	00	4,933	43,893	6,626	3,430	24,054	6,170	3,613
Fairbanks-North Star Borough	00	97,970	1,086,557	162,372	60,740	266,990	355,077	241,378
Haines Borough	00	2,271	37,795	6,829	2,552	27,422	70	923
Juneau City and Borough	00	30,988	877,559	74,272	31,908	655,375	39,877	76,128

See footnotes at end of table.

Table 15. **Federal Government Expenditure by State and County Area: Fiscal Year 2008**—Con.

[In thousand dollars]

State and county area	Congressional district	U.S. resident population[1]	Federal government expenditure					
			Total	Retirement and disability	Other direct payments	Grants	Procurement	Salaries and wages
Alaska—Con.								
Kenai Peninsula Borough	00	53,409	313,562	130,657	45,206	84,610	22,945	30,144
Ketchikan-Gateway Borough	00	13,142	136,386	31,374	14,401	43,584	14,169	32,858
Kodiak Island Borough	00	13,049	173,231	14,506	6,173	31,332	50,232	70,988
Lake and Peninsula Borough	00	1,488	16,585	498	3,286	4,162	6,321	2,317
Matanuska-Susitna Borough	00	85,458	332,138	165,914	39,713	93,331	19,460	13,720
Nome Census Area	00	9,261	120,074	11,132	10,567	78,524	13,949	5,903
North Slope Borough	00	6,615	73,845	8,058	3,166	42,730	18,290	1,600
Northwest Arctic Borough	00	7,502	72,226	7,250	7,584	30,820	22,374	4,198
Prince of Wales Census Area	00	5,533	55,710	9,825	3,745	21,369	15,360	5,411
Sitka City and Borough	00	8,889	87,340	19,803	10,497	28,605	6,687	21,748
Skagway-Hoonah-Angoon Census Area	00	.	31,346	8,249	2,890	9,360	3,622	7,224
Southeast Fairbanks Census Area	00	6,753	172,080	14,015	4,956	74,415	68,623	10,072
Valdez-Cordova Census Area	00	9,362	82,982	19,377	7,057	28,186	9,995	18,367
Wade Hampton Census Area	00	7,717	89,463	6,376	13,697	66,038	890	2,462
Wrangell-Petersburg Census Area	00	5,910	61,509	14,401	7,468	19,495	9,441	10,703
Yakutat Borough	00	657	5,119	430	111	2,026	1,388	1,164
Yukon-Koyukuk Census Area	00	5,701	131,730	13,443	5,616	55,171	49,886	7,614
State undistributed			1,022,282	35,545	167,429	88,287	–	731,021
Arizona		**6,500,180**	**54,313,993**	**16,242,519**	**9,748,625**	**10,325,003**	**13,831,919**	**4,165,927**
Apache County	01	70,207	1,140,855	178,416	140,475	649,753	46,861	125,350
Cochise County	08	129,006	1,936,637	499,506	181,608	241,176	801,704	212,644
Coconino County	01 02	128,558	1,052,716	312,038	147,771	375,526	83,848	133,533
Gila County	01	52,166	554,207	232,661	117,243	167,052	8,017	29,234
Graham County	01	36,452	263,180	84,892	50,172	79,278	29,585	19,253
Greenlee County	01	8,002	49,426	20,447	12,054	13,645	867	2,412
La Paz County	02 07	20,086	331,392	78,237	12,144	18,823	201,773	20,414
Maricopa County	(2)	3,954,598	27,121,206	8,392,722	4,850,985	5,121,743	7,019,582	1,736,173
Mohave County	02	196,281	1,359,193	776,939	299,368	229,984	17,607	35,295
Navajo County	01 02	112,757	980,512	305,308	149,476	411,051	25,974	88,704
Pima County	07 08	1,012,018	12,314,955	2,995,081	1,384,236	1,701,884	5,275,855	957,899
Pinal County	01 06 07 08	327,301	1,519,578	670,001	308,850	403,161	55,750	81,815
Santa Cruz County	07 08	42,923	379,558	107,007	41,696	106,783	40,081	83,991
Yavapai County	01 02	215,503	1,475,859	879,643	241,800	227,170	45,811	81,435
Yuma County	07	194,322	1,360,528	450,452	244,917	290,086	177,989	197,085
State undistributed			2,474,191	259,170	1,565,829	287,889	614	360,689
Arkansas		**2,855,390**	**23,856,776**	**9,315,925**	**6,224,146**	**5,050,246**	**1,330,673**	**1,935,787**
Arkansas County	01	19,236	208,539	66,729	66,311	41,033	23,238	11,228
Ashley County	04	22,233	197,954	80,722	62,023	48,026	1,183	6,000
Baxter County	01	42,115	352,935	225,757	89,561	23,260	4,057	10,301
Benton County	03	209,791	795,577	475,984	168,607	87,403	30,183	33,399
Boone County	03	36,881	266,017	147,799	58,941	39,108	6,908	13,262
Bradley County	04	11,906	98,256	40,473	31,041	23,752	548	2,442
Calhoun County	04	5,435	219,680	18,306	8,550	12,735	176,340	3,749
Carroll County	03	27,557	160,617	88,363	35,973	27,553	2,097	6,631
Chicot County	04	11,993	163,177	43,551	53,178	63,195	606	2,646
Clark County	04	23,888	174,958	69,845	51,379	46,828	1,358	5,549
Clay County	01	15,845	168,661	62,746	56,604	42,707	2,130	4,474
Cleburne County	01	25,397	205,571	118,384	45,708	25,829	3,442	12,208
Cleveland County	04	8,665	65,081	31,642	13,707	12,572	394	6,765
Columbia County	04	24,146	225,796	85,902	58,078	51,972	25,588	4,255
Conway County	02	20,755	169,074	80,319	44,313	36,465	1,615	6,363
Craighead County	01	92,640	548,328	251,704	149,699	107,646	8,755	30,523
Crawford County	03	59,682	326,602	185,389	72,775	46,891	13,845	7,703
Crittenden County	01	52,554	418,628	136,388	108,761	155,795	7,376	10,308
Cross County	01	18,808	157,369	54,177	54,483	36,130	2,385	10,193
Dallas County	04	8,144	74,719	29,115	24,176	19,074	425	1,929
Desha County	04	13,538	171,648	43,164	57,066	61,421	2,112	7,885
Drew County	04	18,670	131,791	50,816	43,547	28,168	3,607	5,653
Faulkner County	02	106,823	447,717	259,052	97,748	67,905	6,215	16,796
Franklin County	03	18,185	158,435	61,861	30,823	17,601	39,863	8,287
Fulton County	01	11,688	94,078	50,877	24,162	15,827	592	2,619
Garland County	04	97,465	877,030	468,888	225,238	88,105	57,513	37,286
Grant County	04	17,690	97,974	54,231	19,906	19,876	870	3,091
Greene County	01	40,684	258,504	125,633	66,850	56,294	1,560	8,167
Hempstead County	04	22,900	169,639	62,320	51,813	41,538	6,879	7,088
Hot Spring County	04	31,909	225,828	101,152	59,070	51,668	7,755	6,183
Howard County	04	14,143	103,042	44,704	31,821	21,192	974	4,352
Independence County	01	34,641	263,083	119,777	66,741	61,144	3,469	11,952
Izard County	01	12,992	123,219	57,969	33,724	27,582	896	3,048
Jackson County	01	16,936	196,745	53,177	86,390	52,792	1,042	3,344
Jefferson County	04	78,373	941,165	280,034	186,307	200,466	195,314	79,045
Johnson County	03	24,851	147,754	76,770	35,300	27,270	2,034	6,380
Lafayette County	04	7,705	79,616	26,254	26,312	24,409	476	2,165
Lawrence County	01	16,861	171,237	67,254	55,962	41,216	1,240	5,566
Lee County	01	10,782	137,502	29,266	40,860	62,331	1,796	3,249
Lincoln County	04	13,609	112,753	32,687	30,468	47,280	427	1,892

See footnotes at end of table.

Table 15. **Federal Government Expenditure by State and County Area: Fiscal Year 2008**—Con.

[In thousand dollars]

State and county area	Congressional district	U.S. resident population[1]	Federal government expenditure					
			Total	Retirement and disability	Other direct payments	Grants	Procurement	Salaries and wages
Arkansas—Con.								
Little River County	04	12,807	98,017	48,141	26,333	18,505	2,135	2,903
Logan County	04	22,567	170,107	80,858	37,621	31,512	6,258	13,859
Lonoke County	01	65,233	356,071	210,794	88,510	45,036	2,865	8,866
Madison County	03	15,651	91,503	51,768	17,316	17,519	1,047	3,853
Marion County	03	16,774	121,627	72,731	26,428	15,594	3,999	2,876
Miller County	04	43,226	308,234	133,150	92,747	72,653	4,946	4,738
Mississippi County	01	46,808	410,748	146,672	125,525	124,420	5,103	9,027
Monroe County	01	8,518	144,511	30,722	39,592	70,869	590	2,737
Montgomery County	04	9,047	68,768	34,653	17,715	12,165	717	3,518
Nevada County	04	9,157	87,148	33,100	24,790	25,518	816	2,924
Newton County	03	8,298	66,113	30,287	11,837	19,561	672	3,755
Ouachita County	04	25,770	264,170	102,668	67,296	57,963	26,420	9,824
Perry County	02	10,317	77,979	38,006	17,488	12,912	1,387	8,186
Phillips County	01	21,603	294,526	70,712	94,496	122,013	2,007	5,297
Pike County	04	10,616	73,910	36,201	20,774	12,714	643	3,577
Poinsett County	01	24,721	241,014	85,889	82,797	65,859	1,149	5,320
Polk County	04	20,257	153,496	80,461	40,717	23,454	1,797	7,067
Pope County	03	59,952	388,077	178,925	76,929	98,319	10,270	23,634
Prairie County	01	8,580	83,515	29,763	34,367	15,929	746	2,710
Pulaski County	02	376,797	4,425,977	1,376,219	645,216	1,278,496	352,130	773,916
Randolph County	01	18,134	146,588	64,834	40,771	31,740	992	8,252
St. Francis County	01	26,336	301,438	82,934	73,122	102,090	3,859	39,433
Saline County	02	98,209	349,288	195,507	77,541	66,111	2,091	8,037
Scott County	04	11,248	79,374	39,808	17,971	13,699	3,309	4,588
Searcy County	01	8,048	81,800	36,526	17,246	24,324	912	2,792
Sebastian County	03	122,274	757,690	374,985	184,569	92,303	26,506	79,326
Sevier County	04	16,519	91,952	43,382	28,706	13,927	1,132	4,804
Sharp County	01	17,866	159,971	89,075	42,739	22,758	1,024	4,376
Stone County	01	12,090	108,723	58,522	22,951	23,033	1,025	3,192
Union County	04	43,213	363,826	157,188	93,496	98,009	2,750	12,384
Van Buren County	02	16,575	146,596	75,147	33,777	30,937	2,554	4,181
Washington County	03	195,803	1,029,181	417,074	166,689	143,116	189,430	112,873
White County	02	74,845	454,642	241,820	116,918	75,295	7,022	13,586
Woodruff County	01	7,439	110,256	30,218	40,991	34,813	994	3,239
Yell County	02	21,976	157,262	71,603	36,234	27,305	14,026	8,093
State undistributed			1,686,379	106,399	1,117,958	147,714	240	314,067
California		**36,756,666**	**299,922,630**	**75,904,247**	**67,721,897**	**82,218,541**	**52,045,242**	**22,032,702**
Alameda County	09 10 11 13	1,474,368	14,279,668	2,953,999	2,305,619	4,509,294	3,544,770	965,987
Alpine County	03	1,061	8,391	2,559	1,491	1,820	896	1,624
Amador County	03	38,238	254,835	136,317	71,235	34,573	5,718	6,992
Butte County	02 04	220,337	1,661,321	673,900	463,423	460,581	23,219	40,199
Calaveras County	03	46,843	315,017	165,459	81,365	56,067	2,975	9,151
Colusa County	02	21,204	166,583	51,619	63,250	44,948	1,567	5,198
Contra Costa County	07 10 11	1,029,703	5,897,201	2,298,075	1,403,495	1,378,593	403,505	413,533
Del Norte County	01	29,100	238,794	92,418	47,427	75,164	14,637	9,147
El Dorado County	04	176,075	946,610	455,317	243,297	158,438	42,501	47,057
Fresno County	18 19 20 21	909,153	5,517,523	1,744,714	1,088,270	1,830,194	252,065	602,280
Glenn County	02	28,237	228,683	67,649	67,535	52,950	24,753	15,795
Humboldt County	01	129,000	1,119,194	379,669	236,176	367,615	58,647	77,087
Imperial County	51	163,972	1,237,108	315,818	231,059	354,965	204,457	130,809
Inyo County	25	17,136	465,527	52,224	40,799	50,602	302,772	19,130
Kern County	20 22	800,458	5,554,530	1,606,819	1,072,156	1,367,599	819,724	688,231
Kings County	20	149,518	902,657	256,435	168,002	241,342	45,441	191,437
Lake County	01	64,866	599,910	235,737	181,185	165,838	3,385	13,765
Lassen County	04	34,574	278,461	83,566	42,330	54,193	47,378	50,994
Los Angeles County	(2)	9,862,049	76,235,164	16,481,488	16,596,376	24,218,096	14,870,255	4,068,949
Madera County	18 19	148,333	783,480	307,543	182,892	251,941	11,821	29,283
Marin County	06	248,794	1,582,313	688,688	404,098	370,158	34,780	84,589
Mariposa County	19	17,976	192,936	62,954	32,352	37,011	30,353	30,266
Mendocino County	01	86,221	754,123	261,297	167,171	295,422	8,016	22,217
Merced County	18	246,117	1,336,569	450,908	298,157	472,080	63,755	51,670
Modoc County	04	9,184	97,421	35,820	23,065	21,538	3,013	13,985
Mono County	25	12,774	67,704	24,530	7,074	9,561	8,627	17,912
Monterey County	17	408,238	2,780,481	844,440	514,070	602,916	476,045	343,010
Napa County	01	133,433	922,516	378,511	283,679	221,580	16,395	22,351
Nevada County	04	97,118	720,736	326,245	154,179	154,309	60,403	25,600
Orange County	(2)	3,010,759	17,698,720	5,437,449	3,923,852	3,464,000	3,952,958	920,461
Placer County	04	341,945	1,853,511	1,014,173	299,031	427,640	51,003	61,664
Plumas County	04	20,275	199,769	83,680	44,526	38,941	13,161	19,461
Riverside County	41 44 45 49	2,100,516	9,810,213	4,354,702	2,562,932	2,011,194	396,639	484,746
Sacramento County	03 04 05 10	1,394,154	20,795,613	4,284,901	2,176,494	9,940,514	3,685,446	708,258
San Benito County	17	54,699	218,508	86,527	47,871	49,927	23,042	11,142
San Bernardino County	(2)	2,015,355	10,475,696	3,519,345	2,313,906	2,486,158	1,302,318	853,969
San Diego County	(2)	3,001,072	32,212,733	7,318,035	4,629,847	6,222,649	9,666,865	4,375,337
San Francisco City/County	08 12	808,976	10,512,643	1,714,633	1,722,328	4,709,686	961,553	1,404,444
San Joaquin County	11 18	672,388	3,792,427	1,381,692	820,104	1,219,502	154,444	216,686
San Luis Obispo County	22 23	265,297	1,532,702	686,290	395,810	357,257	46,259	47,086

See footnotes at end of table.

Table 15. **Federal Government Expenditure by State and County Area: Fiscal Year 2008**—Con.

[In thousand dollars]

State and county area	Congressional district	U.S. resident population[1]	Federal government expenditure					
			Total	Retirement and disability	Other direct payments	Grants	Procurement	Salaries and wages
California—Con.								
San Mateo County	12 14	712,690	4,715,162	1,625,663	977,942	1,173,479	593,750	344,329
Santa Barbara County	23 24	405,396	3,627,922	974,157	590,839	849,071	854,295	359,559
Santa Clara County	11 14 15 16	1,764,499	15,392,097	3,076,176	1,939,645	3,351,812	6,134,601	889,863
Santa Cruz County	14 17	253,137	1,464,050	495,363	368,552	513,746	37,976	48,413
Shasta County	02	180,214	1,478,458	676,747	331,785	340,976	39,804	89,146
Sierra County	04	3,263	37,463	11,931	7,998	13,092	1,391	3,051
Siskiyou County	02	44,542	479,632	185,844	101,584	123,565	28,018	40,621
Solano County	03 07 10	407,515	3,410,412	1,162,485	385,943	591,920	714,355	555,711
Sonoma County	01 06	466,741	2,898,581	1,167,544	730,065	697,969	124,815	178,188
Stanislaus County	18 19	510,694	2,794,368	1,051,050	672,361	907,042	90,289	73,627
Sutter County	02	92,207	625,218	228,470	154,557	208,767	19,743	13,680
Tehama County	02	61,550	434,349	178,656	102,066	133,789	4,791	15,047
Trinity County	02	14,317	158,918	57,703	27,864	27,881	34,452	11,018
Tulare County	21	426,276	2,374,344	739,332	554,137	958,660	44,396	77,819
Tuolumne County	19	55,644	415,954	211,887	102,759	63,824	10,226	27,258
Ventura County	23 24	797,740	4,924,490	1,769,857	1,019,565	917,877	632,797	584,394
Yolo County	01 02	197,658	2,516,861	349,636	242,396	717,494	1,011,722	195,613
Yuba County	02	73,067	781,082	188,785	132,392	206,525	32,118	221,263
State undistributed			17,145,279	436,813	13,871,516	1,634,202	143	1,202,604
Colorado		**4,939,456**	**38,014,784**	**11,262,640**	**7,119,627**	**6,523,744**	**7,709,499**	**5,399,274**
Adams County	01 02 07	430,836	1,738,160	653,628	405,127	240,940	234,587	203,877
Alamosa County	03	15,417	110,945	33,721	26,804	36,422	3,076	10,923
Arapahoe County	01 06 07	554,282	4,231,664	1,348,391	397,988	633,557	1,581,577	270,152
Archuleta County	03	12,648	56,168	37,451	6,355	7,420	1,836	3,106
Baca County	04	3,834	89,752	13,919	49,731	23,533	376	2,193
Bent County	04	5,902	118,793	45,116	12,983	11,205	4,007	45,483
Boulder County	02 04	293,161	2,257,905	639,045	261,768	609,382	513,746	233,964
Broomfield County	02	54,858	66,570	5,630	859	51,365	7,388	1,328
Chaffee County	05	16,995	104,794	59,708	20,346	15,480	2,241	7,020
Cheyenne County	04	1,749	67,056	4,810	24,304	17,958	288	19,696
Clear Creek County	02	8,908	74,670	20,630	6,291	12,198	32,651	2,900
Conejos County	03	8,067	67,830	20,647	14,856	28,198	728	3,401
Costilla County	03	3,232	42,660	15,879	8,210	17,063	255	1,252
Crowley County	04	6,332	31,235	14,134	8,302	6,811	296	1,691
Custer County	03	3,999	26,127	18,124	3,524	2,850	336	1,293
Delta County	03	30,923	212,848	107,429	55,191	34,045	2,603	13,581
Denver City and County	01	598,707	6,888,010	1,428,781	1,363,405	2,064,815	911,294	1,119,715
Dolores County	03	1,986	18,455	9,129	5,223	2,564	620	919
Douglas County	06	280,621	430,905	277,074	32,194	75,969	28,138	17,531
Eagle County	02	52,331	104,222	40,871	9,291	40,769	3,815	9,476
Elbert County	06	22,929	66,969	43,597	15,233	4,912	613	2,613
El Paso County	05	596,053	6,234,192	1,677,330	551,624	390,398	2,690,472	924,368
Fremont County	05	47,283	509,685	314,654	59,975	48,478	5,833	80,744
Garfield County	03	55,426	208,792	87,255	38,148	39,677	21,856	21,855
Gilpin County	02	5,153	10,983	8,074	1,572	136	255	945
Grand County	02	13,781	53,818	26,584	10,363	6,966	2,858	7,045
Gunnison County	03	15,147	99,172	20,191	8,744	11,967	49,661	8,610
Hinsdale County	03	840	3,627	2,393	576	388	68	201
Huerfano County	03	7,938	75,397	29,573	21,045	22,919	444	1,417
Jackson County	03	1,346	9,583	3,931	1,702	1,650	330	1,969
Jefferson County	01 02 06 07	533,339	3,734,557	1,134,015	454,614	298,682	1,160,880	686,366
Kiowa County	04	1,321	33,915	4,604	23,472	4,196	261	1,382
Kit Carson County	04	7,843	98,358	19,366	55,926	19,186	659	3,222
Lake County	05	7,994	32,383	12,471	6,575	7,521	1,702	4,113
La Plata County	03	50,482	253,255	106,716	51,654	60,321	7,796	26,768
Larimer County	04	292,825	1,503,956	618,587	245,785	312,758	138,084	188,742
Las Animas County	03	16,048	161,141	55,822	33,849	65,669	1,409	4,392
Lincoln County	04	5,286	57,133	12,030	26,002	16,429	430	2,243
Logan County	04	20,905	137,040	51,225	53,482	22,595	4,083	5,655
Mesa County	03	143,171	908,741	442,856	169,979	109,263	98,516	88,127
Mineral County	03	962	5,899	2,972	459	2,228	53	187
Moffat County	03	13,840	65,688	26,973	17,888	7,342	3,942	9,543
Montezuma County	03	25,384	207,848	78,127	75,507	29,317	6,055	18,842
Montrose County	03	40,539	1,237,679	128,906	48,867	30,339	16,556	1,013,010
Morgan County	04	27,804	167,133	58,399	58,525	31,531	9,351	9,328
Otero County	03 04	18,774	199,065	87,640	50,380	51,004	1,597	8,444
Ouray County	03	4,560	17,767	11,126	2,905	1,917	512	1,307
Park County	05 06	16,993	97,660	37,810	5,794	5,657	44,379	4,020
Phillips County	04	4,477	48,538	12,907	25,139	8,546	360	1,585
Pitkin County	03	15,474	39,264	20,391	5,718	5,919	1,569	5,667
Prowers County	04	13,116	101,217	30,064	43,101	24,354	578	3,120
Pueblo County	03	156,737	1,169,950	520,119	270,881	284,609	43,243	51,098
Rio Blanco County	03	6,340	38,208	13,915	9,578	7,202	3,282	4,230
Rio Grande County	03	11,617	93,671	37,239	20,572	27,397	1,646	6,817
Routt County	03	22,980	75,631	32,738	11,451	15,702	8,609	7,132

See footnotes at end of table.

Table 15. **Federal Government Expenditure by State and County Area: Fiscal Year 2008**—Con.

[In thousand dollars]

State and county area	Congressional district	U.S. resident population[1]	Federal government expenditure					
			Total	Retirement and disability	Other direct payments	Grants	Procurement	Salaries and wages
Colorado—Con.								
Saguache County	03	7,058	44,023	15,261	12,019	12,610	1,224	2,910
San Juan County	03	552	5,367	1,507	409	1,402	54	1,996
San Miguel County	03	7,552	20,656	7,848	2,575	6,385	844	3,004
Sedgwick County	04	2,354	36,082	9,675	15,770	8,906	296	1,434
Summit County	02	26,843	53,821	33,915	3,849	8,221	4,141	3,694
Teller County	05	21,661	97,283	71,169	11,004	8,636	3,351	3,123
Washington County	04	4,497	65,212	13,125	38,153	9,963	557	3,414
Weld County	02 04	249,775	891,663	387,156	215,495	197,855	40,418	50,741
Yuma County	04	9,669	121,169	45,623	48,782	22,067	765	3,933
State undistributed			2,182,825	112,646	1,581,730	337,984	48	150,416
Connecticut		**3,501,252**	**38,878,522**	**9,261,779**	**7,660,302**	**7,377,918**	**12,855,536**	**1,722,986**
Fairfield County	03 04 05	895,030	11,336,426	2,097,383	1,572,656	1,279,895	6,107,466	279,025
Hartford County	01 02 05	877,312	10,835,820	2,425,720	1,763,467	2,581,087	3,594,780	470,767
Litchfield County	01 05	187,745	1,081,351	531,096	310,602	164,696	34,353	40,605
Middlesex County	01 02 03	164,794	993,623	446,550	230,992	189,611	94,138	32,333
New Haven County	02 03 04 05	846,101	7,176,308	2,281,693	1,785,474	2,357,758	286,219	465,165
New London County	02	264,519	4,542,624	816,838	431,762	312,952	2,697,707	283,366
Tolland County	02	148,406	695,321	316,595	167,715	162,807	19,958	28,247
Windham County	02	117,345	723,055	304,612	199,425	173,990	20,916	24,112
State undistributed			1,493,993	41,293	1,198,211	155,123	–	99,366
Delaware		**873,092**	**6,622,718**	**2,709,849**	**1,514,237**	**1,434,704**	**365,872**	**598,056**
Kent County	00	155,415	1,457,432	536,705	173,941	346,959	147,169	252,659
New Castle County	00	529,641	3,359,110	1,358,486	745,669	807,720	194,747	252,487
Sussex County	00	188,036	1,377,236	782,673	313,436	214,995	23,956	42,176
State undistributed			428,941	31,985	281,191	65,031	–	50,734
District of Columbia	**98**	**591,833**	**47,202,836**	**2,268,526**	**3,203,770**	**6,162,720**	**16,540,676**	**19,027,144**
Florida		**18,328,340**	**149,872,178**	**57,665,378**	**43,869,903**	**20,226,447**	**16,624,628**	**11,485,822**
Alachua County	98 03 06	241,364	2,043,559	600,305	340,753	549,169	276,258	277,073
Baker County	04	26,164	131,041	67,227	29,249	28,724	1,439	4,402
Bay County	02	163,946	2,061,577	666,270	278,699	190,703	557,148	368,758
Bradford County	06	29,012	155,141	74,783	44,914	29,550	2,662	3,232
Brevard County	15 24	536,521	7,417,137	2,287,529	977,561	295,464	3,319,564	537,019
Broward County	([2])	1,751,234	10,457,025	3,952,219	4,341,602	1,076,440	491,426	595,337
Calhoun County	02	13,617	98,404	40,416	26,878	27,731	826	2,552
Charlotte County	13 14 16	150,060	1,260,500	734,784	439,294	52,587	7,848	25,987
Citrus County	05	141,416	1,136,765	720,127	348,807	43,038	4,809	19,984
Clay County	03 06	184,727	895,238	659,936	146,556	48,538	15,511	24,696
Collier County	14 25	315,258	1,677,181	1,035,850	435,115	118,383	33,435	54,398
Columbia County	04	69,092	537,307	242,179	101,519	70,966	44,446	78,198
De Soto County	13	33,991	206,214	85,129	81,100	35,433	706	3,846
Dixie County	02	14,957	103,863	61,644	25,447	14,139	1,126	1,506
Duval County	03 04 06	850,962	7,395,377	2,455,037	1,807,945	934,579	935,572	1,262,243
Escambia County	01	302,939	3,220,096	1,279,247	524,369	627,093	391,703	397,684
Flagler County	07	91,247	554,709	413,169	92,416	22,957	11,346	14,822
Franklin County	02	11,202	84,376	35,171	27,866	19,054	324	1,961
Gadsden County	02	47,560	340,638	144,833	83,067	101,058	3,469	8,211
Gilchrist County	06	17,191	87,794	51,357	20,901	12,196	684	2,656
Glades County	16	11,175	38,007	20,167	11,981	4,797	199	863
Gulf County	02	15,667	124,396	55,363	36,770	22,867	361	9,034
Hamilton County	04	14,348	91,242	42,614	22,492	23,241	590	2,305
Hardee County	13	28,888	140,213	55,903	47,378	32,492	833	3,608
Hendry County	16 23	39,453	178,513	72,305	57,471	27,206	17,539	3,992
Hernando County	05	171,689	1,413,010	833,190	456,592	86,150	7,557	29,521
Highlands County	16	100,011	839,517	450,302	284,437	52,975	32,144	19,660
Hillsborough County	09 11 12	1,180,784	8,583,706	2,939,104	1,817,646	1,363,302	1,323,357	1,140,296
Holmes County	01	19,328	163,893	72,000	45,415	41,042	1,000	4,436
Indian River County	15	132,315	1,075,236	580,100	364,834	86,954	9,572	33,774
Jackson County	02	49,656	460,943	173,648	109,457	126,163	18,881	32,794
Jefferson County	02 04	14,547	105,358	46,015	23,653	31,928	834	2,928
Lafayette County	02	8,013	44,453	14,536	9,512	6,531	3,016	10,858
Lake County	03 05 06 08	307,243	2,410,843	1,649,144	550,409	139,501	22,473	49,316
Lee County	14	593,136	3,591,415	2,021,508	1,056,692	274,846	51,632	186,738
Leon County	02 04	264,063	13,588,000	834,763	5,800,515	6,758,067	69,461	125,194
Levy County	05 06	39,460	264,871	145,059	68,902	41,139	1,821	7,951
Liberty County	02	7,957	53,939	20,178	9,530	11,624	8,343	4,264
Madison County	04	18,895	152,039	60,824	41,600	45,403	833	3,379
Manatee County	11 13	315,766	2,000,816	1,035,481	601,572	143,412	139,118	81,232
Marion County	03 05 06 08	329,628	2,364,064	1,471,478	583,486	212,174	36,888	60,038
Martin County	16 23	138,660	1,054,745	589,526	353,227	61,351	27,138	23,504
Miami-Dade County	([2])	2,398,245	9,456,468	4,770,160	760,484	1,533,277	855,226	1,537,322
Monroe County	18 25	72,243	668,344	224,216	146,155	115,281	68,572	114,119
Nassau County	04	69,835	469,958	257,173	75,497	47,922	24,249	65,118
Okaloosa County	01 02	179,693	3,436,870	915,242	227,222	128,023	1,454,569	711,813
Okeechobee County	16	40,359	289,276	125,686	102,064	32,509	2,048	26,969
Orange County	03 07 08 24	1,072,801	8,641,766	2,268,406	1,389,492	730,333	3,657,165	596,370
Osceola County	08 12 15	263,676	994,378	625,016	259,041	60,321	16,082	33,919
Palm Beach County	16 19 22 23	1,265,293	9,008,317	4,075,530	3,245,848	719,590	470,322	497,026

See footnotes at end of table.

Table 15. **Federal Government Expenditure by State and County Area: Fiscal Year 2008**—Con.

[In thousand dollars]

State and county area	Congressional district	U.S. resident population[1]	Federal government expenditure					
			Total	Retirement and disability	Other direct payments	Grants	Procurement	Salaries and wages
Florida—Con.								
Pasco County	05 09	471,028	2,908,044	1,480,934	1,127,404	173,668	54,356	71,682
Pinellas County	09 10 11	910,260	9,102,431	3,629,461	2,878,423	600,708	1,424,886	568,952
Polk County	05 12 15	580,594	3,291,726	1,830,430	888,111	378,138	86,622	108,425
Putnam County	03 07	73,459	578,381	291,546	167,333	105,944	2,460	11,098
St. John County	07	181,540	1,015,480	567,790	205,585	131,968	72,389	37,748
St. Lucie County	16 23	265,108	1,722,675	974,353	501,651	129,003	60,898	56,770
Santa Rosa County	01	150,053	648,402	575,106	146,046	–187,455	60,705	54,001
Sarasota County	13	372,057	3,396,422	1,902,518	1,109,444	143,148	154,737	86,575
Seminole County	03 07 24	410,854	1,717,036	921,202	448,804	160,250	64,670	122,111
Sumter County	05	74,721	496,801	237,138	97,588	52,193	20,696	89,187
Suwannee County	02	39,802	277,300	154,857	77,010	34,704	2,305	8,424
Taylor County	02	21,546	172,691	66,011	41,746	33,856	28,290	2,787
Union County	04	15,141	63,473	30,139	14,552	15,095	1,818	1,869
Volusia County	03 07 24	498,036	3,579,183	1,910,773	1,092,973	296,434	162,386	116,617
Wakulla County	02	31,089	122,505	66,978	25,574	21,466	2,603	5,885
Walton County	01 02	53,837	638,262	160,107	56,700	50,820	1,563	369,073
Washington County	01	23,928	192,825	84,528	52,411	51,013	1,403	3,470
State undistributed			8,380,005	729,659	6,205,113	777,274	–281	668,240
Georgia		**9,685,744**	**74,164,642**	**22,919,147**	**15,543,303**	**14,568,548**	**11,068,697**	**10,064,947**
Appling County	01	18,038	150,556	47,205	40,289	58,582	728	3,752
Atkinson County	01	8,181	70,556	20,109	22,621	25,704	402	1,720
Bacon County	01	10,442	85,337	28,885	30,121	23,893	971	1,467
Baker County	02	3,805	34,512	5,188	15,595	13,008	127	594
Baldwin County	03	46,716	289,061	122,716	76,397	76,623	2,236	11,090
Banks County	09	16,760	62,134	32,470	14,208	13,787	339	1,330
Barrow County	09	70,073	264,020	144,833	58,707	46,621	2,137	11,723
Bartow County	07 11	94,913	442,961	219,034	78,474	109,068	21,458	14,927
Ben Hill County	01	17,635	146,385	57,129	41,549	43,096	572	4,039
Berrien County	01	17,058	139,147	58,428	45,569	31,122	1,072	2,955
Bibb County	03 08	155,216	1,558,235	573,446	400,707	380,105	106,442	97,536
Bleckley County	03	12,683	96,250	36,686	33,965	23,531	417	1,651
Brantley County	01	15,511	93,095	46,067	23,626	19,371	1,671	2,359
Brooks County	02	16,425	139,420	45,967	42,570	41,895	534	8,455
Bryan County	01 12	31,173	499,905	75,029	27,702	21,809	366,043	9,322
Bulloch County	12	67,761	458,011	169,640	94,098	75,071	98,552	20,651
Burke County	12	22,732	195,624	65,474	50,161	73,545	2,399	4,046
Butts County	08 13	24,423	141,321	72,233	30,474	32,270	925	5,417
Calhoun County	02	6,271	73,972	19,622	23,027	23,819	339	7,165
Camden County	01	47,641	476,185	142,590	32,390	30,776	58,065	212,364
Candler County	03	10,580	78,651	26,436	26,124	23,898	469	1,724
Carroll County	08 11	113,688	578,551	285,029	146,783	102,263	24,141	20,334
Catoosa County	10	62,825	233,218	127,709	52,706	44,194	2,141	6,469
Charlton County	01	10,848	72,568	30,193	19,207	18,374	1,595	3,199
Chatham County	01 12	251,120	2,136,812	694,752	519,117	402,134	342,956	177,853
Chattahoochee County	02	13,754	751,030	11,370	4,004	6,880	728,277	500
Chattooga County	11	26,801	175,526	78,225	45,476	47,226	1,101	3,497
Cherokee County	06 07	210,529	516,153	315,966	92,621	65,084	15,315	27,168
Clarke County	12	114,737	754,341	229,189	132,877	251,678	38,458	102,139
Clay County	02	3,231	35,314	9,475	9,613	13,474	861	1,890
Clayton County	05 13	273,718	1,051,129	510,467	242,012	188,278	45,681	64,690
Clinch County	01	7,060	63,261	20,279	19,195	18,749	3,464	1,574
Cobb County	05 06 11	698,158	4,739,845	1,340,499	503,702	324,270	2,361,740	209,634
Coffee County	01	40,527	249,560	94,911	76,333	68,064	1,482	8,770
Colquitt County	01 02	45,279	342,863	124,223	97,917	105,487	6,217	9,019
Columbia County	09	110,627	820,050	229,736	61,013	39,651	447,331	42,318
Cook County	01	16,608	118,598	45,455	34,980	35,676	487	2,000
Coweta County	08 11	122,924	565,162	271,276	103,329	163,469	9,021	18,066
Crawford County	03	12,510	55,325	25,868	15,352	12,926	233	945
Crisp County	02	22,162	192,179	63,428	56,524	66,984	1,092	4,151
Dade County	10	16,142	97,195	50,232	23,084	21,249	695	1,935
Dawson County	10	22,006	89,932	54,380	16,904	13,192	1,494	3,962
Decatur County	02	28,823	213,814	75,662	67,137	62,345	4,068	4,602
De Kalb County	04 05 13	739,956	3,964,576	977,419	863,560	663,584	367,316	1,092,696
Dodge County	03	20,116	174,514	69,243	45,772	53,738	2,252	3,508
Dooly County	03	11,548	117,347	31,873	40,023	41,563	561	3,327
Dougherty County	02	95,754	1,048,022	314,798	201,741	207,993	193,490	130,000
Douglas County	08 11	127,932	423,227	242,830	97,281	58,950	7,407	16,759
Early County	02	11,713	138,768	34,085	39,115	62,055	670	2,843
Echols County	01	4,063	16,708	5,219	3,236	5,107	42	3,103
Effingham County	12	52,060	173,639	105,254	34,574	25,494	2,294	6,024
Elbert County	09	20,494	178,096	70,278	44,066	50,940	4,609	8,204
Emanuel County	03	22,825	267,849	70,885	57,017	115,726	17,259	6,963
Evans County	03	11,646	79,208	30,717	20,993	24,007	829	2,663
Fannin County	10	22,618	175,730	92,009	43,744	32,775	3,215	3,986
Fayette County	08 13	106,465	488,356	290,504	66,713	23,205	57,285	50,648
Floyd County	11	95,980	654,074	283,921	164,453	184,139	4,893	16,668
Forsyth County	07 10	168,060	383,057	218,198	54,447	79,891	12,213	18,309
Franklin County	09	21,824	166,210	75,906	42,214	41,228	2,596	4,265
Fulton County	05 06 13	1,014,932	12,698,536	2,291,441	1,531,718	4,067,075	3,172,638	1,635,664

See footnotes at end of table.

Table 15. **Federal Government Expenditure by State and County Area: Fiscal Year 2008**—Con.

[In thousand dollars]

State and county area	Congressional district	U.S. resident population[1]	Federal government expenditure					
			Total	Retirement and disability	Other direct payments	Grants	Procurement	Salaries and wages
Georgia—Con.								
Gilmer County	10	28,537	153,892	84,877	36,834	24,805	1,162	6,215
Glascock County	12	2,796	26,225	10,451	6,749	7,881	212	931
Glynn County	01	75,884	802,849	258,149	144,039	102,629	134,856	163,175
Gordon County	10	52,800	233,945	121,718	58,073	39,908	6,650	7,596
Grady County	02	25,115	151,136	58,053	44,294	44,589	842	3,359
Greene County	09	15,635	120,287	57,911	27,272	30,295	893	3,915
Gwinnett County	04 07 10 13	789,499	2,074,093	922,305	270,309	212,463	434,353	234,663
Habersham County	09	43,056	225,510	119,844	54,618	38,484	4,228	8,336
Hall County	10	184,814	1,064,529	374,114	162,362	137,659	353,409	36,985
Hancock County	03	9,440	92,632	27,971	24,660	38,336	339	1,326
Haralson County	11	28,979	174,480	82,064	43,873	38,769	4,741	5,033
Harris County	08 11	29,447	140,351	78,779	21,797	33,041	1,375	5,359
Hart County	09	24,278	152,943	67,620	36,386	40,402	3,805	4,731
Heard County	11	11,476	60,772	27,354	14,781	17,008	318	1,312
Henry County	08 13	191,502	640,210	364,210	95,148	58,482	10,070	112,300
Houston County	01 03	133,161	2,303,424	542,462	126,531	107,764	619,993	906,674
Irwin County	01	10,231	80,140	23,642	27,546	25,212	2,280	1,461
Jackson County	09	61,620	289,197	160,030	56,105	58,886	2,636	11,541
Jasper County	08	13,842	68,598	33,496	14,946	17,449	621	2,086
Jeff Davis County	01	13,486	121,942	46,405	27,919	26,399	614	20,604
Jefferson County	12	16,443	175,099	55,408	44,604	70,685	997	3,405
Jenkins County	12	8,547	80,330	22,575	24,170	31,744	391	1,450
Johnson County	03	9,550	77,665	25,293	22,211	28,440	356	1,365
Jones County	03 08	27,542	103,152	51,644	23,972	24,014	832	2,691
Lamar County	08	17,000	107,700	50,124	30,743	23,312	614	2,907
Lanier County	01	8,277	53,662	20,085	16,956	15,167	350	1,103
Laurens County	03	47,848	461,879	164,703	83,045	98,360	55,017	60,754
Lee County	02	33,761	114,140	64,595	23,077	18,584	2,506	5,379
Liberty County	01	58,491	338,973	116,397	46,062	54,897	39,658	81,959
Lincoln County	09	8,074	67,191	29,472	17,510	18,138	364	1,707
Long County	01	11,452	40,702	20,319	8,643	10,578	438	724
Lowndes County	01 02	104,583	880,604	274,668	149,474	134,338	96,638	225,486
Lumpkin County	09	27,056	109,749	59,185	22,570	22,634	1,112	4,247
McDuffie County	09	21,756	152,972	64,054	40,451	43,681	713	4,073
McIntosh County	01	11,455	95,729	40,450	21,927	29,058	2,372	1,923
Macon County	03	13,520	138,547	38,296	35,870	48,668	13,885	1,828
Madison County	09	28,200	164,843	78,339	36,785	42,210	1,085	6,425
Marion County	03	6,964	49,567	16,060	10,650	20,443	258	2,155
Meriwether County	11	22,840	163,824	66,015	38,586	52,964	1,462	4,797
Miller County	02	6,185	64,343	17,155	25,056	18,486	2,044	1,602
Mitchell County	02	24,073	195,827	59,326	59,331	70,033	2,524	4,613
Monroe County	03	25,252	112,391	59,329	25,956	22,639	818	3,650
Montgomery County	03	8,930	65,498	21,675	18,200	23,579	472	1,572
Morgan County	09	18,491	119,863	66,070	25,799	23,294	898	3,802
Murray County	10	40,304	153,318	81,675	35,203	25,672	4,162	6,606
Muscogee County	02 08 11	186,984	1,533,116	612,439	306,066	285,539	172,488	156,583
Newton County	08 09 13	98,542	397,496	224,301	88,062	66,609	4,994	13,530
Oconee County	09	32,221	119,656	70,134	22,474	13,367	3,747	9,933
Oglethorpe County	09 12	14,106	1,030,918	25,973	13,932	22,764	518	967,732
Paulding County	07 11	133,135	284,307	173,419	47,070	47,754	3,652	12,412
Peach County	03	26,736	216,106	100,002	50,012	48,729	10,033	7,330
Pickens County	10	31,176	155,494	93,360	29,658	24,225	1,351	6,900
Pierce County	01	18,127	134,451	63,695	31,165	26,709	2,301	10,582
Pike County	08	17,569	84,172	46,690	17,658	15,944	881	2,999
Polk County	11	42,018	374,717	125,251	73,810	81,687	87,936	6,033
Pulaski County	01 03	9,787	91,649	36,557	26,155	27,099	362	1,475
Putnam County	09	20,385	129,076	70,707	28,320	23,236	1,562	5,252
Quitman County	02	2,703	21,966	4,576	6,831	9,702	169	687
Rabun County	09	16,514	234,148	58,237	31,142	34,392	105,661	4,716
Randolph County	02	7,161	87,487	23,649	24,465	37,404	345	1,624
Richmond County	09 12	199,486	1,989,252	692,642	350,668	482,045	175,031	288,866
Rockdale County	08 10 13	83,222	314,685	186,773	68,673	44,009	3,480	11,750
Schley County	03	4,255	52,891	10,793	7,148	34,196	153	602
Screven County	12	15,133	142,278	57,474	36,512	42,847	678	4,768
Seminole County	02	9,091	86,458	31,490	28,348	24,666	360	1,594
Spalding County	08 13	63,913	406,999	182,003	102,553	95,158	15,811	11,473
Stephens County	09	25,493	203,115	97,363	55,656	42,658	1,843	5,595
Stewart County	02	4,666	64,199	19,388	16,735	23,803	390	3,882
Sumter County	02	32,449	265,433	85,104	72,433	94,708	2,747	10,441
Talbot County	11	6,414	54,732	24,121	10,935	17,484	594	1,597
Taliaferro County	12	1,863	22,073	6,373	6,004	8,839	169	687
Tattnall County	03	23,469	194,109	94,757	44,427	50,820	798	3,306
Taylor County	03	8,766	88,598	30,692	19,988	35,628	445	1,845
Telfair County	03	13,355	145,775	39,048	35,055	41,092	27,856	2,724
Terrell County	02	10,293	147,539	67,532	34,199	39,834	625	5,349
Thomas County	02	45,778	363,460	154,398	91,039	97,597	5,277	15,150
Tift County	02	42,434	272,877	108,196	75,841	71,248	3,417	14,175
Toombs County	03	28,102	204,281	80,654	55,949	61,570	1,277	4,830
Towns County	09	11,042	89,675	53,374	18,531	13,743	1,400	2,628
Treutlen County	03	7,076	350,395	18,460	13,087	22,101	233	296,513

See footnotes at end of table.

Table 15. **Federal Government Expenditure by State and County Area: Fiscal Year 2008**—Con.

[In thousand dollars]

State and county area	Congressional district	U.S. resident population[1]	Federal government expenditure					
			Total	Retirement and disability	Other direct payments	Grants	Procurement	Salaries and wages
Georgia—Con.								
Troup County	08 11	64,233	483,200	180,348	101,756	178,815	11,886	10,395
Turner County	02	9,228	91,925	26,544	29,587	33,076	466	2,252
Twiggs County	03	10,257	72,564	31,420	17,511	21,251	947	1,434
Union County	09	21,351	156,562	91,944	30,740	26,616	1,578	5,683
Upson County	08 11	27,530	182,697	77,631	50,493	48,273	983	5,317
Walker County	10	64,799	434,554	221,202	127,919	71,439	3,623	10,370
Walton County	09 10 13	85,813	391,023	233,567	79,253	55,619	6,973	15,611
Ware County	01	35,879	359,585	148,642	91,960	99,155	3,277	16,551
Warren County	12	5,844	61,991	18,629	16,757	24,578	360	1,667
Washington County	03	21,006	179,402	58,556	47,951	68,413	805	3,677
Wayne County	01	29,509	229,265	86,598	56,423	56,099	4,504	25,642
Webster County	02	2,164	21,083	5,979	7,821	6,363	148	771
Wheeler County	03	6,877	57,756	14,983	13,537	28,075	212	949
White County	09	25,299	135,007	76,631	24,828	28,161	1,080	4,307
Whitfield County	10	93,835	437,079	214,153	112,719	87,144	8,680	14,384
Wilcox County	01 03	8,750	84,368	30,251	24,432	25,309	424	3,952
Wilkes County	09	10,282	100,628	39,434	28,058	29,882	617	2,637
Wilkinson County	03	10,026	123,486	37,044	20,995	62,976	581	1,891
Worth County	02	21,306	164,466	55,502	48,101	41,489	16,045	3,330
State undistributed			6,484,015	574,000	3,591,843	397,818	245	1,920,109
Hawaii		**1,288,198**	**15,009,273**	**3,872,774**	**2,264,861**	**2,282,897**	**2,455,943**	**4,132,799**
Hawaii County	02	175,784	1,018,057	484,692	220,391	169,516	75,913	67,545
Honolulu City and County	01 02	905,034	10,290,427	2,809,448	1,189,951	1,731,246	2,262,241	2,297,540
Kalawao County	02	117	3,279	1	1,100	13	2,165	–
Kauai County	02	63,689	477,155	164,235	81,242	122,080	77,236	32,362
Maui County	02	143,574	658,763	308,076	140,269	121,075	38,400	50,944
State undistributed			2,561,593	106,322	631,908	138,967	–11	1,684,407
Idaho		**1,523,816**	**11,227,185**	**3,943,209**	**2,101,381**	**2,132,602**	**2,002,630**	**1,047,362**
Ada County	01 02	380,920	2,259,639	882,576	271,396	610,573	157,929	337,166
Adams County	01	3,499	28,310	15,919	4,535	3,131	732	3,992
Bannock County	02	80,812	476,138	214,715	96,290	114,128	11,200	39,805
Bear Lake County	02	5,798	46,252	20,643	9,878	12,066	745	2,920
Benewah County	01	9,352	85,337	37,784	21,726	20,422	1,669	3,736
Bingham County	02	43,903	233,546	99,213	57,605	57,828	3,964	14,936
Blaine County	02	21,731	75,601	38,573	12,234	14,810	2,184	7,799
Boise County	01	7,504	73,778	19,297	9,364	36,387	2,955	5,774
Bonner County	01	41,168	280,792	131,847	41,163	91,096	5,147	11,539
Bonneville County	02	99,135	1,767,756	235,756	95,886	89,778	1,289,161	57,176
Boundary County	01	10,962	75,579	37,369	10,765	14,560	1,518	11,368
Butte County	02	2,751	45,190	10,851	8,835	15,533	1,906	8,065
Camas County	02	1,126	6,259	2,598	1,267	1,079	117	1,199
Canyon County	01	183,939	809,352	390,858	142,188	198,544	49,037	28,724
Caribou County	02	6,826	44,297	20,246	16,755	4,335	563	2,398
Cassia County	02	21,348	117,975	50,807	35,982	19,435	2,439	9,311
Clark County	02	910	7,053	2,021	2,180	228	470	2,154
Clearwater County	01	8,176	91,728	38,001	14,612	16,994	11,972	10,149
Custer County	02	4,254	39,323	14,243	6,687	5,843	5,675	6,875
Elmore County	02	28,997	413,373	90,102	22,601	27,928	62,846	209,897
Franklin County	02	12,454	53,648	27,484	14,270	8,408	559	2,927
Fremont County	02	12,551	72,399	31,693	22,437	11,624	1,477	5,168
Gem County	01	16,513	101,067	57,719	20,121	17,135	943	5,150
Gooding County	02	14,295	85,137	36,906	22,268	20,111	1,315	4,536
Idaho County	01	15,448	159,940	57,564	30,646	25,001	28,353	18,377
Jefferson County	02	23,860	99,167	47,024	24,462	21,143	2,725	3,813
Jerome County	02	20,468	98,037	42,455	25,144	22,145	4,294	3,999
Kootenai County	01	137,475	965,270	423,246	123,892	119,259	259,697	39,177
Latah County	01	35,906	231,961	77,605	46,711	75,505	17,465	14,674
Lemhi County	02	7,808	76,262	34,273	16,049	9,577	5,382	10,981
Lewis County	01	3,594	61,998	25,594	16,785	15,784	556	3,279
Lincoln County	02	4,503	28,742	9,784	6,287	5,930	1,364	5,377
Madison County	02	37,456	100,167	37,198	42,548	15,042	1,177	4,203
Minidoka County	02	18,645	105,470	48,128	32,064	18,854	1,624	4,801
Nez Perce County	01	38,975	324,189	139,625	74,897	82,950	11,970	14,747
Oneida County	02	4,130	31,007	12,216	11,593	5,851	314	1,032
Owyhee County	01	10,877	66,800	24,728	11,598	13,848	13,391	3,235
Payette County	01	22,966	127,143	61,007	26,348	35,648	1,097	3,044
Power County	02	7,683	47,088	15,107	22,170	6,785	1,335	1,691
Shoshone County	01	12,913	121,377	57,667	30,977	22,041	5,056	5,636
Teton County	02	8,833	31,007	10,461	8,357	9,340	483	2,365
Twin Falls County	02	74,284	410,279	197,466	93,252	80,502	10,642	28,418
Valley County	01	8,862	79,376	31,779	11,927	5,885	18,665	11,121
Washington County	01	10,206	72,131	35,009	16,700	17,131	517	2,774
State undistributed			700,244	48,053	467,928	112,407	1	71,856
Illinois		**12,901,563**	**100,671,535**	**30,933,516**	**26,612,495**	**22,736,949**	**13,197,030**	**7,191,544**
Adams County	17 18	66,897	499,350	202,773	144,901	116,861	10,822	23,992
Alexander County	12	8,152	119,579	32,237	29,887	53,158	2,215	2,083
Bond County	19	18,253	141,583	51,597	42,114	20,249	5,534	22,090
Boone County	16	54,142	182,718	110,393	45,233	17,196	3,520	6,376
Brown County	18	6,573	40,446	14,342	15,091	5,506	3,349	2,159

See footnotes at end of table.

Table 15. **Federal Government Expenditure by State and County Area: Fiscal Year 2008**—Con.

[In thousand dollars]

State and county area	Congressional district	U.S. resident population[1]	Federal government expenditure					
			Total	Retirement and disability	Other direct payments	Grants	Procurement	Salaries and wages
Illinois—Con.								
Bureau County	11 14 18	34,933	237,819	108,666	83,850	29,936	4,350	11,017
Calhoun County	17	5,101	47,030	18,427	15,296	10,521	559	2,227
Carroll County	16	15,841	132,581	62,505	40,420	16,857	7,877	4,922
Cass County	18	13,574	94,763	41,655	31,816	15,740	868	4,683
Champaign County	15	193,636	1,200,775	349,320	204,574	498,285	58,512	90,085
Christian County	17 19	34,501	245,166	110,090	90,130	36,298	1,787	6,861
Clark County	15	16,834	156,930	53,933	39,833	57,296	1,116	4,753
Clay County	19	13,767	120,460	44,257	43,018	28,684	844	3,657
Clinton County	19	36,711	202,198	105,869	64,229	21,518	4,121	6,461
Coles County	15	52,172	294,324	125,251	99,988	54,443	3,610	11,031
Cook County	([2])	5,294,664	41,138,389	11,428,120	10,734,182	12,273,839	3,314,743	3,387,506
Crawford County	15	19,555	139,257	61,595	44,203	27,490	1,148	4,821
Cumberland County	15	10,846	70,212	28,851	23,229	15,407	588	2,137
De Kalb County	14 16	106,321	410,065	191,240	136,482	56,895	8,821	16,628
De Witt County	15	16,354	116,541	52,428	37,785	21,290	976	4,062
Douglas County	15	19,448	103,843	46,746	35,201	15,507	1,315	5,074
Du Page County	06 13 14	930,528	9,775,549	1,952,281	971,391	771,680	5,668,028	412,169
Edgar County	15	18,692	139,996	59,607	49,308	24,513	1,260	5,307
Edwards County	15 19	6,501	47,219	18,738	19,098	6,754	566	2,062
Effingham County	19	34,275	207,054	96,718	58,893	33,297	3,484	14,663
Fayette County	17 19	20,981	144,966	60,804	51,229	26,176	1,456	5,301
Ford County	15	14,050	98,900	45,600	36,287	12,058	956	3,999
Franklin County	12	39,488	365,672	161,627	102,192	72,380	6,746	22,727
Fulton County	17	36,719	266,034	118,048	98,996	37,564	2,348	9,079
Gallatin County	15 19	5,982	76,838	22,677	25,300	18,644	8,114	2,102
Greene County	17 19	13,644	121,213	46,064	41,841	27,673	1,389	4,246
Grundy County	11	47,958	198,041	111,152	62,224	13,640	1,934	9,090
Hamilton County	19	8,267	87,908	27,693	35,582	21,142	637	2,853
Hancock County	17	18,691	155,680	72,993	52,777	20,219	1,648	8,043
Hardin County	19	4,381	48,156	17,945	13,539	15,011	537	1,124
Henderson County	17	7,477	67,691	24,522	26,064	10,330	4,008	2,767
Henry County	14 17	49,569	337,553	157,264	101,540	62,602	4,973	11,174
Iroquois County	15	30,285	226,326	101,292	89,334	21,089	5,439	9,172
Jackson County	12	58,264	387,440	137,134	106,593	109,272	12,527	21,914
Jasper County	19	9,698	66,464	26,194	25,503	9,654	1,841	3,272
Jefferson County	19	40,083	297,961	119,391	96,096	65,872	4,051	12,550
Jersey County	17 19	22,622	128,237	60,594	40,003	22,312	1,183	4,144
Jo Daviess County	16	22,188	147,854	78,633	44,166	17,613	1,587	5,855
Johnson County	19	13,731	102,336	44,813	21,805	29,665	1,026	5,027
Kane County	14	507,579	2,339,237	937,279	442,266	253,048	510,079	196,565
Kankakee County	11	112,524	710,674	307,974	220,187	149,771	5,821	26,921
Kendall County	14	103,460	205,883	119,757	38,809	30,347	4,206	12,763
Knox County	17 18	51,857	401,571	188,837	130,735	63,371	3,749	14,878
Lake County	08 10	712,453	3,656,299	1,409,591	633,125	361,965	858,167	393,451
La Salle County	11	112,474	710,903	337,455	207,101	130,312	8,400	27,636
Lawrence County	15 19	16,681	128,526	49,433	45,306	27,268	2,757	3,762
Lee County	14	35,129	219,414	109,185	74,377	26,337	2,274	7,242
Livingston County	11 15	37,681	235,606	102,498	92,078	29,959	2,173	8,899
Logan County	18	29,788	198,568	80,907	76,302	29,617	2,592	9,149
McDonough County	17	32,788	196,137	71,915	69,255	32,947	13,908	8,113
McHenry County	08 16	318,641	1,055,216	657,802	228,257	93,479	27,100	48,577
McLean County	11 15	165,298	694,951	322,633	181,355	115,633	20,992	54,338
Macon County	15 17 18	108,328	818,797	361,910	206,733	167,667	55,634	26,852
Macoupin County	17	48,138	354,945	165,809	130,971	43,803	3,447	10,914
Madison County	12 17 19	268,078	2,077,296	874,506	500,604	361,633	290,306	50,247
Marion County	19	39,505	373,058	155,177	128,028	67,156	8,231	14,467
Marshall County	18	12,670	82,183	40,170	29,790	8,229	741	3,252
Mason County	18	15,076	133,731	55,640	48,082	17,654	7,248	5,107
Massac County	19	15,070	146,580	54,423	38,925	44,734	4,395	4,103
Menard County	18	12,464	80,016	36,783	24,726	14,934	644	2,930
Mercer County	17	16,481	105,726	50,394	39,880	9,859	1,326	4,267
Monroe County	12	32,804	155,601	87,461	38,181	20,637	3,298	6,024
Montgomery County	17 19	29,773	226,815	101,103	78,212	34,103	1,935	11,463
Morgan County	18	35,251	254,452	107,667	75,241	61,660	2,059	7,825
Moultrie County	15	14,374	94,808	49,099	32,537	8,961	666	3,545
Ogle County	16	55,167	260,732	136,624	76,783	26,758	8,991	11,576
Peoria County	18	183,655	1,662,531	526,633	333,799	322,682	355,228	124,189
Perry County	12	22,484	150,290	69,246	51,670	24,374	953	4,047
Piatt County	15	16,505	100,711	50,572	36,545	8,321	995	4,278
Pike County	17 18	16,519	137,379	52,285	51,134	26,356	2,078	5,526
Pope County	19	4,079	40,951	15,683	10,265	9,483	578	4,943
Pulaski County	12	6,362	188,017	22,520	24,265	42,281	95,062	3,889
Putnam County	18	6,003	42,368	21,068	12,039	3,918	510	4,832
Randolph County	12	32,641	219,428	101,247	70,691	33,965	5,932	7,593
Richland County	19	15,532	125,689	50,894	44,226	24,010	1,404	5,155
Rock Island County	17	146,886	1,518,653	490,966	267,914	184,085	319,554	256,134
St. Clair County	12	262,291	3,343,777	912,564	526,731	618,243	695,629	590,610
Saline County	15 19	25,944	272,541	100,789	67,817	69,820	25,013	9,103
Sangamon County	17 18 19	194,925	3,478,465	881,131	370,517	2,034,848	51,269	140,699
Schuyler County	18	6,916	55,027	22,505	18,729	10,896	553	2,344

See footnotes at end of table.

Table 15. **Federal Government Expenditure by State and County Area: Fiscal Year 2008**—Con.

[In thousand dollars]

State and county area	Congressional district	U.S. resident population[1]	Federal government expenditure					
			Total	Retirement and disability	Other direct payments	Grants	Procurement	Salaries and wages
Illinois—Con.								
Scott County	18	5,181	44,007	15,700	13,351	12,787	506	1,662
Shelby County	17 19	21,748	164,427	71,731	55,799	28,020	2,158	6,719
Stark County	18	6,135	57,420	19,931	24,043	10,603	574	2,268
Stephenson County	16	46,367	313,663	158,949	88,536	50,484	4,946	10,748
Tazewell County	18	131,524	724,594	374,368	200,111	91,945	18,738	39,432
Union County	12	18,191	157,155	60,593	39,436	51,657	1,001	4,468
Vermilion County	15	80,680	745,989	294,604	174,187	124,190	66,128	86,880
Wabash County	15 19	12,047	88,877	38,899	28,199	18,526	670	2,583
Warren County	17	17,541	130,478	53,093	45,615	25,326	1,138	5,306
Washington County	19	14,728	127,048	45,431	51,685	24,742	984	4,206
Wayne County	19	16,494	147,805	54,320	58,021	29,909	995	4,559
White County	15 19	14,671	160,169	55,952	53,554	34,040	12,023	4,600
Whiteside County	14 16 17	59,153	403,497	220,761	116,853	50,045	3,527	12,311
Will County	02 11 13	681,097	2,037,358	1,153,601	452,551	266,148	75,022	90,036
Williamson County	12 19	64,628	666,442	213,700	118,798	109,833	132,600	91,510
Winnebago County	16	300,252	1,836,047	783,386	386,586	286,877	295,843	83,354
Woodford County	11 18	38,503	165,466	84,314	55,599	17,399	1,837	6,317
State undistributed			6,258,422	141,967	4,704,162	1,017,155	28	395,110
Indiana		**6,376,792**	**52,812,649**	**17,479,138**	**14,365,056**	**8,857,373**	**8,922,445**	**3,188,637**
Adams County	06	33,985	167,492	77,037	50,360	33,822	1,243	5,029
Allen County	03 06	350,523	3,114,439	854,784	422,765	314,122	1,347,900	174,869
Bartholomew County	06 09	75,360	467,307	215,825	115,721	85,834	32,310	17,617
Benton County	01	8,769	62,672	27,077	26,485	5,883	633	2,595
Blackford County	06	13,093	88,936	45,583	26,747	13,795	559	2,251
Boone County	04	55,027	220,699	115,868	68,730	25,829	2,097	8,175
Brown County	09	14,550	51,634	30,756	12,868	6,346	318	1,347
Carroll County	02	19,864	107,294	46,921	38,763	16,019	1,168	4,423
Cass County	02	39,123	263,091	116,239	72,943	41,096	24,707	8,107
Clark County	09	106,673	730,202	323,860	166,599	106,758	37,689	95,295
Clay County	08	26,703	191,769	92,931	54,023	36,576	1,854	6,386
Clinton County	04	34,069	184,952	91,805	59,400	26,359	1,368	6,021
Crawford County	09	10,624	106,128	37,150	19,638	44,744	2,030	2,566
Daviess County	08	30,147	188,131	87,790	59,866	32,340	2,462	5,673
Dearborn County	06 09	49,985	240,466	136,838	58,201	34,938	1,763	8,727
Decatur County	06	24,998	147,661	67,972	46,168	26,896	1,025	5,600
De Kalb County	03	41,884	194,674	115,322	49,799	21,837	1,389	6,326
Delaware County	06	114,685	746,960	346,303	207,839	156,060	8,442	28,316
Dubois County	09	41,449	246,019	106,746	57,655	39,296	33,879	8,443
Elkhart County	02 03	199,137	849,522	434,543	184,384	123,659	83,406	23,529
Fayette County	06	24,265	183,980	87,074	53,935	37,380	1,489	4,102
Floyd County	09	73,780	450,884	218,069	119,203	90,213	7,330	16,069
Fountain County	04 08	17,041	127,538	63,541	38,780	19,587	1,085	4,545
Franklin County	06	23,343	107,739	51,988	28,378	20,971	2,945	3,458
Fulton County	02	20,319	113,854	59,450	37,946	11,695	989	3,773
Gibson County	08	32,666	239,490	97,284	69,274	64,754	1,592	6,586
Grant County	05	68,609	570,038	254,461	149,546	90,041	16,076	59,915
Greene County	08	32,577	216,990	118,929	57,677	33,828	–660	7,215
Hamilton County	05	269,785	671,802	413,569	119,104	85,557	16,238	37,335
Hancock County	05	67,282	290,713	178,169	64,395	31,269	6,634	10,247
Harrison County	09	37,067	212,785	111,901	48,524	41,577	2,002	8,781
Hendricks County	04	137,240	440,638	283,643	96,987	33,901	8,972	17,134
Henry County	06	47,162	324,812	158,904	92,826	62,588	1,990	8,503
Howard County	02 05	83,381	566,974	289,318	148,875	100,345	6,424	22,011
Huntington County	05	37,570	204,773	117,192	56,708	19,785	4,257	6,831
Jackson County	09	42,193	246,054	126,048	68,106	41,739	2,190	7,972
Jasper County	01	32,544	231,362	95,420	53,257	21,071	54,117	7,497
Jay County	06	21,412	145,984	64,335	46,431	30,417	933	3,869
Jefferson County	09	32,820	227,625	106,652	59,424	46,399	7,504	7,645
Jennings County	09	28,040	163,275	76,552	40,097	26,975	13,662	5,989
Johnson County	04 05 06	139,158	641,816	341,259	138,749	59,701	78,625	23,483
Knox County	08	38,057	345,220	128,220	106,371	89,371	7,616	13,643
Kosciusko County	03	76,275	325,999	185,445	84,489	29,213	11,259	15,594
Lagrange County	03	37,172	125,656	70,887	34,804	12,889	1,364	5,713
Lake County	01	493,800	3,408,937	1,459,556	1,023,099	730,362	69,141	126,778
La Porte County	02	110,888	653,204	335,419	191,456	101,769	6,902	17,658
Lawrence County	04	45,913	312,985	156,836	77,047	60,736	7,812	10,555
Madison County	06	131,501	945,557	489,263	257,124	159,411	18,215	21,544
Marion County	04 05 07	880,380	8,876,154	2,377,127	1,851,011	2,433,680	1,256,623	957,715
Marshall County	02	46,709	270,755	118,589	56,302	70,492	13,283	12,089
Martin County	08	9,969	597,485	40,980	19,435	16,970	353,386	166,715
Miami County	05	36,219	250,137	117,702	59,305	29,785	10,767	32,578
Monroe County	04 09	128,992	894,275	268,537	129,832	440,163	18,734	37,009
Montgomery County	04	37,805	223,299	111,471	66,071	35,228	3,032	7,497
Morgan County	04	70,668	340,795	180,944	89,515	52,093	8,236	10,007
Newton County	01	13,933	78,975	35,851	28,268	10,954	817	3,086
Noble County	03	47,601	211,394	110,407	56,127	35,230	1,885	7,744
Ohio County	09	5,773	29,836	15,768	8,098	3,088	1,593	1,289
Orange County	09	19,571	128,910	59,754	35,126	27,326	2,393	4,310
Owen County	08	22,375	112,501	60,061	26,914	20,448	1,587	3,491

See footnotes at end of table.

Table 15. **Federal Government Expenditure by State and County Area: Fiscal Year 2008**—Con.

[In thousand dollars]

State and county area	Congressional district	U.S. resident population[1]	Federal government expenditure					
			Total	Retirement and disability	Other direct payments	Grants	Procurement	Salaries and wages
Indiana—Con.								
Parke County	08	17,152	119,653	48,646	29,259	24,432	1,056	16,260
Perry County	09	18,929	124,366	52,578	33,093	31,944	2,042	4,709
Pike County	08	12,569	89,073	40,977	29,465	15,065	681	2,886
Porter County	01 02	162,181	790,623	442,395	180,452	117,557	19,627	30,593
Posey County	08	26,079	132,076	66,333	48,568	10,442	2,129	4,604
Pulaski County	02	13,712	88,357	43,805	29,700	10,408	815	3,629
Putnam County	08	37,183	184,671	91,297	49,052	27,528	1,325	15,469
Randolph County	06	25,801	178,984	87,499	54,653	29,580	1,351	5,900
Ripley County	09	27,400	213,322	87,858	51,684	26,099	6,475	41,205
Rush County	06	17,297	116,650	48,614	42,329	20,567	995	4,144
St. Joseph County	02	266,680	6,301,259	703,675	435,301	349,244	4,727,065	85,974
Scott County	09	23,627	175,039	77,389	44,826	37,511	11,097	4,216
Shelby County	05 06	44,186	261,929	113,062	75,207	36,676	28,597	8,387
Spencer County	09	20,111	99,369	58,218	34,446	–678	1,782	5,601
Starke County	02	23,658	140,666	75,159	36,523	23,768	977	4,238
Steuben County	03	33,368	180,221	95,623	52,084	23,656	2,672	6,187
Sullivan County	08	21,328	153,718	63,714	50,645	26,544	8,109	4,707
Switzerland County	09	9,696	210,553	24,577	16,552	13,706	480	155,238
Tippecanoe County	04	164,237	866,822	317,080	164,708	312,411	26,827	45,795
Tipton County	05	15,923	94,127	47,575	31,715	10,236	1,599	3,003
Union County	06	7,157	44,220	21,611	13,369	7,525	340	1,375
Vanderburgh County	08	174,729	1,380,716	534,683	329,895	250,387	197,711	68,039
Vermillion County	08	16,234	271,269	55,767	30,651	20,510	159,758	4,583
Vigo County	08	105,968	849,393	316,153	236,251	158,203	42,763	96,023
Wabash County	05	32,706	203,899	110,434	55,274	29,477	2,217	6,496
Warren County	08	8,547	51,300	19,554	19,605	10,346	339	1,456
Warrick County	08	57,656	299,817	149,619	59,866	74,439	3,237	12,656
Washington County	09	27,949	158,645	74,378	44,396	33,474	1,784	4,612
Wayne County	06	67,795	505,377	227,877	138,824	119,620	6,277	12,778
Wells County	06	27,964	134,617	70,058	45,104	13,248	1,647	4,560
White County	02 04	23,800	166,646	84,715	55,459	19,209	1,490	5,773
Whitley County	03	32,667	196,419	89,677	42,684	13,912	43,903	6,244
State undistributed			5,147,602	130,613	4,215,844	439,116	–	362,029
Iowa		**3,002,555**	**23,927,449**	**8,453,250**	**7,059,140**	**5,056,580**	**1,870,384**	**1,488,097**
Adair County	05	7,506	63,403	22,332	24,160	14,114	518	2,280
Adams County	05	4,040	40,017	13,789	18,269	5,636	402	1,922
Allamakee County	04	14,538	91,541	41,618	27,715	15,082	2,960	4,167
Appanoose County	02	12,850	115,628	47,832	33,572	27,649	2,015	4,559
Audubon County	05	6,033	56,414	21,259	27,195	4,682	1,247	2,031
Benton County	03	26,532	144,668	68,239	52,207	15,568	2,988	5,666
Black Hawk County	01	128,347	825,394	357,207	239,629	158,375	29,853	40,330
Boone County	04	26,349	160,430	77,144	49,004	19,978	1,510	12,793
Bremer County	01	23,690	161,550	68,996	59,035	19,581	8,991	4,948
Buchanan County	01	21,032	128,327	58,255	47,019	16,948	1,379	4,726
Buena Vista County	05	19,702	129,494	50,939	54,236	15,544	1,088	7,687
Butler County	01	14,644	121,825	50,642	47,604	16,305	780	6,494
Calhoun County	04	9,887	90,914	35,954	39,287	11,753	778	3,143
Carroll County	05	20,926	152,926	66,538	48,661	28,589	1,793	7,344
Cass County	05	13,840	119,511	50,165	44,163	18,978	922	5,283
Cedar County	02	18,079	112,625	47,492	41,365	14,393	2,743	6,631
Cerro Gordo County	04	43,786	317,900	150,589	96,327	55,200	2,835	12,948
Cherokee County	05	11,552	95,733	41,535	37,453	12,108	1,321	3,316
Chickasaw County	04	12,121	86,489	36,998	34,338	10,666	783	3,704
Clarke County	05	9,032	62,648	24,827	20,780	14,472	447	2,123
Clay County	05	16,691	120,447	53,568	41,029	18,981	1,261	5,608
Clayton County	01	17,566	136,834	55,082	45,789	24,648	4,709	6,606
Clinton County	01	48,942	364,749	156,463	148,672	47,715	2,323	9,575
Crawford County	05	16,415	125,781	45,535	47,263	17,087	9,485	6,412
Dallas County	04	59,930	186,965	99,493	55,583	20,923	2,443	8,524
Davis County	02	8,569	59,212	23,498	21,378	10,957	698	2,681
Decatur County	05	8,409	68,464	23,263	22,922	18,553	686	3,040
Delaware County	01	17,301	97,722	41,963	37,292	13,266	921	4,279
Des Moines County	02	40,629	330,037	146,890	91,045	44,125	36,904	11,072
Dickinson County	05	16,775	117,576	60,001	34,236	17,398	1,081	4,860
Dubuque County	01	92,724	529,932	257,569	147,288	90,229	13,553	21,293
Emmet County	04	10,457	85,494	32,385	34,059	11,652	4,129	3,269
Fayette County	01	20,273	151,977	63,512	59,888	21,210	1,228	6,138
Floyd County	04	16,183	135,985	57,195	48,944	25,562	798	3,486
Franklin County	04	10,477	77,554	29,409	33,124	11,588	691	2,743
Fremont County	05	7,446	75,313	26,504	35,140	10,776	528	2,365
Greene County	04	9,293	80,499	33,057	32,295	11,343	782	3,022
Grundy County	03	12,183	77,652	36,401	31,930	5,511	741	3,069
Guthrie County	05	10,956	86,095	36,542	32,312	12,054	897	4,289
Hamilton County	04	15,357	119,984	48,183	46,308	18,846	2,230	4,417
Hancock County	04	11,354	77,788	33,897	33,347	6,296	1,106	3,142
Hardin County	04	17,371	139,067	62,228	50,892	18,542	1,419	5,987
Harrison County	05	15,222	130,075	49,753	44,805	23,577	6,593	5,347
Henry County	02	20,213	124,258	60,379	38,791	18,021	1,263	5,803
Howard County	04	9,484	75,041	27,858	31,541	12,272	764	2,606

See footnotes at end of table.

Table 15. **Federal Government Expenditure by State and County Area: Fiscal Year 2008**—Con.

[In thousand dollars]

State and county area	Congressional district	U.S. resident population[1]	Federal government expenditure					
			Total	Retirement and disability	Other direct payments	Grants	Procurement	Salaries and wages
Iowa—Con.								
Humboldt County	04	9,514	77,738	32,289	31,251	9,354	851	3,993
Ida County	05	6,862	73,843	24,128	26,153	10,313	471	12,778
Iowa County	03	15,877	101,056	44,949	36,085	14,029	1,059	4,934
Jackson County	01	19,965	138,072	63,301	46,513	21,908	1,145	5,205
Jasper County	03	36,583	214,332	105,024	68,518	30,636	1,925	8,228
Jefferson County	02	15,463	114,825	39,490	35,380	33,788	963	5,204
Johnson County	02	128,094	1,059,651	215,454	119,469	492,585	125,041	107,101
Jones County	01	20,346	114,418	55,119	39,767	13,734	1,150	4,649
Keokuk County	03	10,697	97,771	35,944	40,212	15,698	1,102	4,815
Kossuth County	04	15,463	127,883	50,459	54,849	15,537	1,388	5,650
Lee County	02	35,408	252,663	118,193	79,049	35,318	11,993	8,110
Linn County	02	208,574	2,124,608	526,006	296,620	174,515	1,049,060	78,407
Louisa County	02	11,725	78,009	32,064	28,083	10,680	3,636	3,547
Lucas County	03	9,290	79,025	30,715	23,879	15,456	6,216	2,758
Lyon County	05	11,234	70,822	28,713	29,805	8,604	764	2,937
Madison County	04	15,507	83,277	38,540	29,340	11,485	715	3,196
Mahaska County	03	22,321	142,883	61,159	49,428	25,972	1,327	4,998
Marion County	03	32,571	234,096	107,845	54,855	30,696	7,076	33,623
Marshall County	04	39,523	275,221	129,939	70,245	54,056	11,507	9,475
Mills County	05	15,113	110,778	49,295	33,392	23,125	1,269	3,698
Mitchell County	04	10,710	81,214	36,074	32,005	9,481	707	2,947
Monona County	05	8,966	102,615	35,408	42,030	20,441	720	4,017
Monroe County	03	7,577	67,493	25,497	23,993	14,629	535	2,839
Montgomery County	05	10,870	92,818	36,793	37,320	13,323	868	4,514
Muscatine County	02	42,504	257,271	112,809	63,884	31,654	41,144	7,781
O'Brien County	05	13,952	125,534	48,803	41,299	29,754	1,015	4,664
Osceola County	05	6,444	71,444	19,212	21,268	28,680	411	1,873
Page County	05	15,664	124,997	53,618	43,691	20,510	2,117	5,061
Palo Alto County	04	9,345	90,451	33,547	34,948	18,187	656	3,113
Plymouth County	05	24,323	174,046	62,688	61,375	41,359	1,604	7,020
Pocahontas County	04	7,560	76,618	29,094	36,011	7,877	685	2,950
Polk County	03	424,778	3,802,835	1,052,105	592,602	1,561,351	224,490	372,287
Pottawattamie County	05	89,647	574,228	280,194	158,997	113,297	5,668	16,072
Poweshiek County	03	18,590	121,634	54,638	44,309	17,010	1,311	4,367
Ringgold County	05	5,156	48,120	16,597	20,279	8,093	551	2,600
Sac County	05	10,311	91,425	35,174	38,106	13,728	876	3,541
Scott County	01	164,690	1,077,905	495,864	325,150	147,703	70,352	38,836
Shelby County	05	12,131	109,954	40,634	42,754	21,383	1,075	4,108
Sioux County	05	32,200	186,034	71,073	63,287	39,339	4,016	8,320
Story County	04	86,754	590,006	171,509	107,715	173,174	67,035	70,574
Tama County	03	17,690	130,479	53,192	50,750	20,398	1,162	4,978
Taylor County	05	6,298	60,587	21,411	25,468	9,759	699	3,251
Union County	05	12,261	108,387	44,733	33,326	23,530	1,164	5,634
Van Buren County	02	7,676	64,536	26,449	22,918	11,172	724	3,273
Wapello County	02	35,513	295,627	122,811	85,619	74,938	2,338	9,920
Warren County	04	45,059	190,339	104,175	52,482	23,246	2,305	8,130
Washington County	02	21,343	139,887	63,427	49,506	18,151	1,161	7,643
Wayne County	02	6,253	68,494	22,336	28,169	14,513	878	2,598
Webster County	04	38,517	315,278	123,912	99,402	51,528	21,448	18,988
Winnebago County	04	10,901	85,209	35,464	32,494	13,038	786	3,427
Winneshiek County	04	20,913	124,265	51,960	45,838	19,116	1,287	6,064
Woodbury County	05	102,559	676,593	266,195	190,184	140,915	17,641	61,658
Worth County	04	7,661	54,565	21,912	23,383	6,287	572	2,411
Wright County	04	12,903	111,673	47,728	44,856	12,313	1,143	5,632
State undistributed			1,411,983	54,610	962,941	212,459	–3	181,976
Kansas		**2,802,134**	**25,128,989**	**7,565,338**	**6,127,276**	**4,279,998**	**4,102,495**	**3,053,882**
Allen County	02	13,319	110,535	42,695	38,186	25,122	770	3,762
Anderson County	02	7,984	58,179	24,828	24,594	5,478	645	2,635
Atchison County	02	16,481	121,509	47,761	40,824	24,168	4,923	3,834
Barber County	01	4,674	48,330	16,569	22,035	7,226	481	2,018
Barton County	01	27,703	182,832	81,261	72,398	20,534	1,826	6,813
Bourbon County	02	14,851	131,964	45,275	41,129	37,825	1,730	6,004
Brown County	02	10,009	94,524	32,342	38,322	18,659	1,169	4,032
Butler County	04	63,562	298,939	160,253	80,701	43,096	4,241	10,647
Chase County	01	2,804	22,880	9,245	8,365	3,235	349	1,685
Chautauqua County	04	3,768	35,641	13,803	12,761	6,990	540	1,547
Cherokee County	02	21,082	168,642	65,312	55,997	38,923	3,850	4,560
Cheyenne County	01	2,742	40,088	11,244	21,990	5,765	186	903
Clark County	01	2,108	22,051	6,866	12,640	1,902	127	516
Clay County	01	8,859	73,069	30,104	30,218	9,368	595	2,783
Cloud County	01	9,453	93,230	32,378	40,020	16,568	859	3,405
Coffey County	02	8,409	66,113	25,529	26,952	7,908	1,970	3,754
Comanche County	01	1,950	19,100	7,159	9,387	1,908	130	516
Cowley County	04	34,065	256,580	98,897	75,878	40,437	34,145	7,224
Crawford County	02	38,868	285,254	113,101	89,360	71,456	2,415	8,923
Decatur County	01	2,912	47,021	12,029	21,907	11,361	321	1,402
Dickinson County	01	19,328	173,486	64,806	46,342	18,343	36,972	7,022
Doniphan County	02	7,753	61,345	21,972	24,613	11,185	659	2,916
Douglas County	02 03	114,748	549,375	213,380	99,007	180,132	21,310	35,546
Edwards County	01	3,082	45,083	9,689	26,074	6,702	776	1,843
Elk County	04	3,047	40,212	11,402	11,499	15,347	368	1,596

See footnotes at end of table.

Table 15. **Federal Government Expenditure by State and County Area: Fiscal Year 2008**—Con.

[In thousand dollars]

State and county area	Congressional district	U.S. resident population[1]	Federal government expenditure					
			Total	Retirement and disability	Other direct payments	Grants	Procurement	Salaries and wages
Kansas—Con.								
Ellis County	01	27,801	179,657	66,996	59,368	40,919	1,920	10,454
Ellsworth County	01	6,250	53,517	18,682	25,056	7,471	556	1,752
Finney County	01	40,998	202,379	61,345	57,910	35,151	40,035	7,938
Ford County	01	33,293	171,859	60,499	59,126	34,325	2,429	15,480
Franklin County	02	26,562	153,469	66,575	54,217	24,777	2,761	5,139
Geary County	01 02	31,171	608,996	78,518	28,620	40,576	393,215	68,066
Gove County	01	2,548	41,087	9,443	25,233	4,910	296	1,203
Graham County	01	2,592	41,273	10,436	23,055	5,977	258	1,548
Grant County	01	7,395	44,519	13,200	25,685	4,060	283	1,292
Gray County	01	5,688	49,103	12,818	28,131	5,989	339	1,826
Greeley County	01	1,266	32,020	4,533	23,104	3,882	85	416
Greenwood County	01 04	6,861	63,297	26,334	23,546	9,166	993	3,259
Hamilton County	01	2,631	35,002	6,366	24,818	2,986	205	628
Harper County	04	5,857	62,833	19,036	30,013	10,405	934	2,443
Harvey County	04	33,675	288,784	105,443	65,767	19,179	92,520	5,874
Haskell County	01	3,919	39,990	7,791	26,095	5,021	151	933
Hodgeman County	01	1,948	28,407	5,525	19,327	2,358	191	1,006
Jackson County	02	13,240	80,759	39,375	23,801	13,082	972	3,528
Jefferson County	02	18,421	101,261	58,090	27,195	8,968	2,055	4,953
Jewell County	01	3,142	48,628	12,567	21,947	11,166	590	2,358
Johnson County	03	534,093	2,311,335	1,136,749	482,463	170,093	336,067	185,963
Kearny County	01	4,159	37,073	8,922	23,000	4,008	127	1,016
Kingman County	04	7,719	79,932	24,277	27,887	24,677	574	2,517
Kiowa County	01	2,541	41,737	7,224	17,224	6,029	9,722	1,537
Labette County	02	21,871	180,651	69,059	60,579	38,424	7,505	5,084
Lane County	01	1,743	31,626	6,240	19,323	5,137	148	778
Leavenworth County	02	74,276	1,481,242	205,765	82,815	51,810	959,500	181,351
Lincoln County	01	3,261	35,888	10,564	15,882	3,911	1,598	3,934
Linn County	02	9,616	102,010	30,356	28,995	38,546	816	3,298
Logan County	01	2,593	41,879	9,846	23,716	7,104	167	1,046
Lyon County	01	35,562	134,594	90,681	56,655	23,490	–46,359	10,127
McPherson County	01	29,044	170,767	83,418	59,816	19,081	1,873	6,578
Marion County	01	12,100	95,360	41,401	36,383	11,318	1,482	4,775
Marshall County	01	10,178	102,035	36,778	41,452	14,087	5,712	4,005
Meade County	01	4,359	39,801	11,738	22,791	4,486	127	659
Miami County	02	30,989	142,206	66,812	47,473	21,174	1,372	5,376
Mitchell County	01	6,292	59,750	20,693	27,968	7,660	615	2,814
Montgomery County	04	34,395	291,962	125,917	90,733	61,174	4,114	10,024
Morris County	01	6,037	52,632	24,176	18,367	6,568	1,130	2,391
Morton County	01	2,978	37,033	9,103	23,252	3,530	178	970
Nemaha County	01 02	10,112	83,220	30,086	36,504	9,852	2,299	4,478
Neosho County	02	16,223	123,584	52,220	43,199	21,197	2,799	4,169
Ness County	01	2,945	41,858	11,508	23,794	4,461	339	1,756
Norton County	01	5,370	55,790	17,520	25,070	8,826	772	3,601
Osage County	02	16,327	102,307	53,271	31,960	10,551	1,593	4,932
Osborne County	01	3,804	51,410	14,253	22,915	6,698	5,535	2,008
Ottawa County	01	6,026	45,555	17,202	19,493	6,809	381	1,669
Pawnee County	01	6,291	50,962	15,799	25,583	6,203	635	2,742
Phillips County	01	5,339	69,074	20,459	24,719	20,624	583	2,688
Pottawatomie County	02	19,695	99,235	47,376	32,521	14,310	989	4,038
Pratt County	01	9,411	100,712	30,050	38,271	28,808	883	2,701
Rawlins County	01	2,503	41,658	10,291	21,651	8,077	296	1,343
Reno County	01	63,427	414,558	191,666	141,176	59,507	5,530	16,679
Republic County	01	4,812	55,196	19,259	28,019	5,027	529	2,361
Rice County	01	10,060	80,889	32,831	32,615	11,508	721	3,214
Riley County	02	71,069	438,462	110,760	63,248	108,198	128,210	28,045
Rooks County	01	5,136	65,962	17,655	29,710	15,921	538	2,138
Rush County	01	3,232	41,978	12,694	21,464	4,362	1,768	1,691
Russell County	01	6,641	63,747	25,340	28,695	6,430	624	2,658
Saline County	01	54,657	350,123	153,089	90,066	50,671	36,432	19,864
Scott County	01	4,577	48,139	7,032	30,295	8,985	343	1,484
Sedgwick County	04	482,863	4,629,598	1,202,336	669,335	456,345	1,772,847	528,734
Seward County	01	23,016	104,587	34,841	33,549	28,906	1,135	6,156
Shawnee County	02	174,709	2,356,239	656,811	268,744	1,149,545	65,898	215,240
Sheridan County	01	2,510	40,883	7,602	25,512	6,679	191	899
Sherman County	01	6,013	73,276	19,305	40,708	8,909	447	3,907
Smith County	01	3,901	52,912	16,750	27,468	5,397	514	2,783
Stafford County	01	4,326	53,091	18,229	26,330	5,124	714	2,694
Stanton County	01	2,148	39,330	5,335	25,891	7,440	106	559
Stevens County	01	5,056	49,162	12,187	28,018	4,653	212	4,092
Sumner County	04	23,616	189,078	76,700	74,581	28,425	2,781	6,592
Thomas County	01	7,277	77,880	19,600	43,212	11,261	753	3,054
Trego County	01	2,882	59,959	10,186	20,739	27,211	233	1,590
Wabaunsee County	01	6,922	72,551	41,862	14,514	3,243	487	12,446
Wallace County	01	1,404	30,886	4,895	18,287	2,630	4,346	729
Washington County	01	5,791	64,822	20,499	30,730	8,440	933	4,220
Wichita County	01	2,148	71,228	5,706	18,566	2,891	42,717	1,347
Wilson County	02	9,698	81,412	32,111	28,663	17,015	703	2,920
Woodson County	02	3,285	32,669	13,368	12,430	5,096	430	1,345
Wyandotte County	03	154,287	1,407,577	394,066	339,112	437,354	66,635	170,411
State undistributed			2,375,098	181,391	719,931	204,094	–	1,269,681

See footnotes at end of table.

Table 15. **Federal Government Expenditure by State and County Area: Fiscal Year 2008**—Con.

[In thousand dollars]

State and county area	Congressional district	U.S. resident population[1]	Federal government expenditure					
			Total	Retirement and disability	Other direct payments	Grants	Procurement	Salaries and wages
Kentucky		**4,269,245**	**52,264,206**	**13,313,016**	**18,610,041**	**8,312,104**	**7,729,047**	**4,299,999**
Adair County	01	17,773	586,226	50,461	467,967	63,321	744	3,732
Allen County	01	19,090	417,261	54,820	321,320	36,626	1,098	3,397
Anderson County	06	21,347	119,640	54,349	47,114	14,360	702	3,115
Ballard County	01	8,323	124,921	41,193	57,115	10,695	13,226	2,692
Barren County	02	41,566	375,113	119,866	168,746	73,901	5,038	7,561
Bath County	04 05	11,750	144,705	35,534	79,646	26,590	676	2,259
Bell County	05	29,055	286,587	121,663	216,629	96,397	–157,384	9,282
Boone County	04	115,231	598,021	257,352	109,320	65,450	75,978	89,920
Bourbon County	06	19,828	227,189	59,083	87,480	31,045	40,296	9,286
Boyd County	04	48,560	605,871	214,707	235,101	101,282	20,194	34,587
Boyle County	06	28,933	255,350	99,359	102,260	45,616	2,182	5,934
Bracken County	04	8,569	91,981	28,986	45,138	14,860	572	2,424
Breathitt County	05	15,813	342,285	59,600	152,551	125,045	489	4,599
Breckinridge County	02	19,132	193,596	65,357	89,491	33,210	1,256	4,282
Bullitt County	02	75,028	696,547	149,751	114,353	31,507	395,132	5,805
Butler County	01	13,276	216,293	37,141	150,945	25,533	561	2,114
Caldwell County	01	12,866	148,503	47,183	73,998	21,224	2,731	3,367
Calloway County	01	36,240	293,604	111,473	127,784	37,758	3,270	13,319
Campbell County	04	87,038	752,224	241,235	399,512	79,295	6,465	25,717
Carlisle County	01	5,162	63,889	21,390	33,765	7,174	296	1,264
Carroll County	04	10,627	92,582	30,298	41,632	18,190	534	1,929
Carter County	04	27,454	399,704	85,222	137,343	73,495	98,716	4,928
Casey County	01	16,214	196,717	45,276	107,971	39,783	630	3,057
Christian County	01	79,820	1,229,239	176,095	242,126	134,691	631,594	44,733
Clark County	06	35,691	271,867	120,122	106,668	33,752	2,931	8,395
Clay County	05	23,930	401,780	82,855	188,963	98,635	8,225	23,102
Clinton County	01	9,568	191,339	29,176	115,432	40,542	3,089	3,100
Crittenden County	01	9,244	113,069	33,172	63,732	13,428	538	2,198
Cumberland County	01	6,817	122,519	22,088	67,460	26,269	233	6,469
Daviess County	02	94,418	700,086	295,791	287,675	87,419	7,528	21,673
Edmonson County	02	12,085	116,191	30,324	52,482	21,157	2,673	9,555
Elliott County	04	7,280	107,227	26,252	61,662	18,510	148	655
Estill County	06	14,948	295,564	57,453	194,442	40,808	444	2,417
Lexington-Fayette County	06	282,114	2,715,095	653,064	601,410	534,034	659,784	266,803
Fleming County	04	14,735	173,569	44,086	92,832	31,742	1,121	3,789
Floyd County	05	42,094	543,481	178,114	242,390	102,052	9,186	11,740
Franklin County	06	48,844	1,728,454	313,458	335,886	1,047,585	4,438	27,087
Fulton County	01	6,855	139,896	31,612	81,045	23,320	642	3,276
Gallatin County	04	8,071	71,253	19,840	39,363	9,201	921	1,927
Garrard County	06	17,021	133,284	51,606	61,707	16,791	726	2,453
Grant County	04	25,549	179,768	68,957	61,839	43,288	1,175	4,509
Graves County	01	37,487	359,305	135,575	161,058	48,886	2,318	11,468
Grayson County	02	25,497	258,532	85,792	115,406	46,864	1,468	9,003
Green County	02	11,613	115,461	35,372	58,804	19,060	434	1,791
Greenup County	04	37,388	346,135	153,775	136,361	44,807	6,291	4,901
Hancock County	02	8,663	74,383	24,562	37,817	10,330	318	1,357
Hardin County	02	98,546	1,058,403	348,061	324,305	77,610	162,957	145,470
Harlan County	05	30,783	595,814	264,408	183,860	87,701	52,177	7,668
Harrison County	04	18,654	183,627	55,664	94,130	27,558	2,272	4,003
Hart County	02	18,561	191,755	51,778	99,537	36,766	680	2,994
Henderson County	01	45,462	340,351	141,586	143,424	45,175	1,830	8,336
Henry County	04	15,741	149,116	41,392	76,366	26,913	826	3,619
Hickman County	01	4,936	71,404	14,963	44,029	10,654	311	1,448
Hopkins County	01	46,338	508,932	167,051	171,683	64,267	93,217	12,713
Jackson County	05	13,645	215,118	43,927	111,917	49,533	7,157	2,584
Louisville-Jefferson County	02 03	713,877	9,254,147	2,023,916	2,116,615	1,005,275	3,634,389	473,952
Jessamine County	06	46,716	308,084	109,033	112,032	34,078	46,022	6,919
Johnson County	05	24,056	309,694	101,614	135,049	66,572	1,484	4,975
Kenton County	04	157,629	1,204,164	395,190	359,669	167,059	27,977	254,269
Knott County	05	17,385	248,160	54,933	127,818	59,823	1,411	4,175
Knox County	05	32,810	405,413	92,617	188,626	112,250	1,106	10,814
Larue County	02	13,722	139,464	42,568	73,699	18,629	1,470	3,098
Laurel County	05	57,586	498,667	167,540	188,923	91,317	28,100	22,787
Lawrence County	05	16,443	191,384	62,539	83,504	41,709	840	2,793
Lee County	05	7,414	122,292	26,664	62,261	31,634	318	1,416
Leslie County	05	11,639	203,415	48,165	105,287	47,109	551	2,303
Letcher County	05	23,890	327,766	99,049	148,515	73,937	1,208	5,057
Lewis County	04	13,807	150,936	41,192	72,331	35,260	402	1,750
Lincoln County	01 06	25,072	257,757	78,555	111,590	55,400	953	11,259
Livingston County	01	9,591	170,844	39,205	48,368	14,578	64,846	3,846
Logan County	01	27,117	306,047	81,645	166,743	50,964	1,352	5,344
Lyon County	01	8,245	87,787	34,257	40,960	8,402	351	3,817
McCracken County	01	65,109	1,644,479	247,935	243,760	82,891	1,040,657	29,237
McCreary County	05	17,315	267,748	60,922	108,483	46,537	26,105	25,701
McLean County	01	9,681	115,728	34,162	67,044	10,669	1,187	2,666
Madison County	06	82,192	795,100	209,042	223,938	180,958	148,225	32,938
Magoffin County	05	13,151	200,470	46,066	98,606	53,589	761	1,448
Marion County	02	19,063	198,071	52,102	92,490	48,255	975	4,248
Marshall County	01	31,189	692,479	120,884	539,020	24,034	2,399	6,142
Martin County	05	11,602	185,979	53,257	71,683	34,002	5,164	21,872

See footnotes at end of table.

Table 15. **Federal Government Expenditure by State and County Area: Fiscal Year 2008**—Con.

[In thousand dollars]

State and county area	Congressional district	U.S. resident population[1]	Federal government expenditure					
			Total	Retirement and disability	Other direct payments	Grants	Procurement	Salaries and wages
Kentucky—Con.								
Mason County	04	17,414	163,987	50,904	76,432	31,467	1,072	4,112
Meade County	02	27,043	192,934	75,392	97,510	15,964	1,091	2,978
Menifee County	05	6,744	105,570	26,098	58,437	15,695	2,759	2,581
Mercer County	06	21,920	190,970	69,334	82,757	24,914	10,238	3,728
Metcalfe County	01	10,288	115,870	33,693	55,219	24,262	541	2,153
Monroe County	01	11,547	185,483	37,726	99,166	45,418	593	2,581
Montgomery County	06	25,618	197,640	74,390	83,737	32,928	1,201	5,384
Morgan County	05	14,156	156,017	37,302	73,946	41,641	575	2,552
Muhlenberg County	01	31,187	394,359	124,825	127,105	42,505	93,282	6,641
Nelson County	02	43,113	293,516	102,726	131,599	36,520	15,115	7,555
Nicholas County	04	6,811	83,901	21,880	45,914	14,323	339	1,445
Ohio County	01 02	23,789	202,150	76,200	89,657	28,253	1,319	6,721
Oldham County	04	56,874	156,615	73,686	57,721	16,181	2,082	6,944
Owen County	04	11,432	89,847	23,111	49,783	14,605	402	1,946
Owsley County	05	4,634	125,622	18,493	72,111	29,048	275	5,694
Pendleton County	04	14,992	93,701	39,361	36,409	14,907	593	2,431
Perry County	05	29,241	404,432	132,536	156,955	93,231	10,404	11,305
Pike County	05	65,331	694,961	290,501	258,150	117,499	6,173	22,638
Powell County	06	13,859	120,449	41,019	44,621	32,154	451	2,204
Pulaski County	05	60,851	661,971	240,116	219,481	183,275	4,919	14,180
Robertson County	04	2,202	22,252	6,842	10,089	4,893	85	344
Rockcastle County	05	16,788	182,677	48,966	79,727	44,435	6,992	2,557
Rowan County	05	22,733	194,892	58,516	84,653	44,679	1,540	5,505
Russell County	01	17,296	234,160	59,799	84,745	48,997	36,497	4,123
Scott County	04 06	44,549	235,274	120,518	69,061	37,775	1,490	6,430
Shelby County	02	41,157	257,935	89,241	73,281	73,276	15,577	6,561
Simpson County	01	17,019	148,515	46,623	63,732	32,008	3,497	2,654
Spencer County	02	17,382	74,702	36,322	23,000	10,626	599	4,155
Taylor County	02	24,069	244,153	90,469	88,203	38,332	20,914	6,235
Todd County	01	12,173	126,354	31,524	65,714	26,131	532	2,454
Trigg County	01	13,418	143,653	56,161	50,009	29,223	1,923	6,338
Trimble County	04	9,012	57,958	23,667	21,133	10,702	381	2,075
Union County	01	15,024	323,200	48,064	52,291	14,947	204,162	3,737
Warren County	02	105,862	692,785	266,301	264,487	115,689	11,282	35,026
Washington County	02	11,595	95,168	29,399	42,996	19,938	481	2,355
Wayne County	05	20,696	258,125	62,426	124,226	67,236	1,598	2,639
Webster County	01	13,669	125,387	49,125	49,077	16,970	6,400	3,816
Whitley County	05	38,668	537,769	178,193	192,440	111,791	39,142	16,203
Wolfe County	05	6,989	123,450	28,599	57,601	34,173	593	2,484
Woodford County	06	24,526	129,035	64,517	41,159	18,558	1,301	3,501
State undistributed			4,209,864	176,130	1,545,701	270,300	1,329	2,216,403
Louisiana		**4,410,796**	**44,496,184**	**11,801,197**	**11,055,505**	**12,336,706**	**6,240,312**	**3,062,465**
Acadia Parish	07	60,070	417,241	148,384	125,076	124,711	9,082	9,988
Allen Parish	04 05	25,635	201,627	63,658	53,084	44,012	2,498	38,375
Ascension Parish	03 06	101,789	388,439	195,400	112,996	62,034	6,053	11,956
Assumption Parish	03	22,881	153,309	59,605	50,147	38,382	754	4,421
Avoyelles Parish	05	42,360	354,288	121,945	100,859	117,284	7,454	6,746
Beauregard Parish	04	34,978	212,506	107,466	54,791	38,241	2,470	9,537
Bienville Parish	04	14,728	144,036	49,998	44,979	42,197	2,356	4,506
Bossier Parish	04	110,250	1,033,080	398,437	138,212	84,071	79,313	333,047
Caddo Parish	04	252,895	2,025,894	681,753	538,087	473,122	149,892	183,039
Calcasieu Parish	07	185,618	1,165,335	506,659	344,761	203,290	58,374	52,252
Caldwell Parish	05	10,353	96,178	31,717	34,727	24,323	764	4,647
Cameron Parish	07	7,238	42,155	13,840	16,056	–4,832	2,028	15,063
Catahoula Parish	05	10,522	116,750	33,403	39,156	39,459	729	4,003
Claiborne Parish	04	16,142	128,791	46,890	37,510	39,792	1,100	3,499
Concordia Parish	05	19,064	199,269	60,121	58,429	52,577	24,455	3,686
De Soto Parish	04	26,388	193,345	77,314	56,026	53,703	1,110	5,193
East Baton Rouge Parish	06	428,360	7,253,588	1,172,222	767,154	4,977,706	123,882	212,626
East Carroll Parish	05	8,166	108,425	20,623	44,788	40,778	417	1,820
East Feliciana Parish	06	20,874	146,261	51,169	47,506	43,390	978	3,218
Evangeline Parish	05 07	35,624	315,629	95,605	90,181	121,488	3,013	5,341
Franklin Parish	05	20,006	208,372	56,755	77,455	68,063	1,841	4,258
Grant Parish	04	19,974	178,179	62,134	40,549	39,147	6,630	29,719
Iberia Parish	03	75,097	473,222	191,059	122,481	124,693	25,761	9,229
Iberville Parish	05 06	32,545	267,454	87,955	83,350	67,415	20,739	7,994
Jackson Parish	05	15,191	133,603	53,932	47,039	28,840	768	3,025
Jefferson Parish	01 02 03	436,181	2,919,480	1,129,999	927,584	397,704	321,101	143,092
Jefferson Davis Parish	07	31,263	211,639	85,012	68,605	49,287	1,568	7,167
Lafayette Parish	07	206,976	1,063,918	452,656	287,310	213,639	33,026	77,288
Lafourche Parish	03	92,572	645,719	229,138	163,907	129,546	110,892	12,237
La Salle Parish	05	14,062	118,371	51,133	35,129	25,328	975	5,806
Lincoln Parish	05	42,561	283,083	93,651	88,813	90,507	1,763	8,349
Livingston Parish	06	120,256	465,498	248,558	126,925	71,979	5,188	12,849
Madison Parish	05	11,790	142,611	27,823	54,118	56,808	811	3,051
Morehouse Parish	05	28,602	304,444	92,976	115,261	88,637	1,868	5,702
Natchitoches Parish	04	39,576	329,764	100,524	87,950	125,588	2,593	13,109

See footnotes at end of table.

Table 15. **Federal Government Expenditure by State and County Area: Fiscal Year 2008**—Con.

[In thousand dollars]

State and county area	Congressional district	U.S. resident population[1]	Federal government expenditure					
			Total	Retirement and disability	Other direct payments	Grants	Procurement	Salaries and wages
Louisiana—Con.								
Orleans Parish	01 02	311,853	7,843,302	798,459	1,441,285	1,524,476	3,423,813	655,268
Ouachita Parish	05	150,051	987,154	381,114	319,376	238,755	11,282	36,628
Plaquemines Parish	03	21,276	1,172,437	51,837	46,726	41,967	997,463	34,443
Pointe Coupee Parish	05 06	22,401	607,930	61,629	49,111	55,459	2,352	439,380
Rapides Parish	05	133,131	1,168,561	428,981	289,507	222,474	87,889	139,710
Red River Parish	04	9,118	90,659	23,244	24,975	27,722	13,150	1,569
Richland Parish	05	20,501	203,789	52,706	77,554	64,737	1,191	7,602
Sabine Parish	04	23,688	190,720	76,355	50,434	53,324	6,451	4,156
St. Bernard Parish	03	37,722	311,407	62,089	171,600	51,749	19,901	6,069
St. Charles Parish	01 03	51,547	249,457	111,918	69,284	42,361	11,410	14,484
St. Helena Parish	06	10,546	68,826	19,972	20,666	26,698	329	1,162
St. James Parish	03	21,231	151,442	61,703	48,338	36,075	873	4,454
St. John The Baptist Parish	03	46,994	259,719	115,553	68,741	67,380	1,361	6,684
St. Landry Parish	07	92,173	756,420	254,307	209,227	272,122	7,323	13,442
St. Martin Parish	03	52,097	279,913	108,893	74,522	84,498	6,070	5,930
St. Mary Parish	03	51,083	357,411	153,077	108,491	77,302	4,000	14,542
St. Tammany Parish	01	228,456	1,181,360	630,837	277,108	129,538	100,919	42,958
Tangipahoa Parish	01	117,001	796,618	297,520	246,840	200,593	22,931	28,734
Tensas Parish	05	5,694	84,538	15,911	37,484	27,697	281	3,165
Terrebonne Parish	03	108,576	636,650	295,953	181,362	121,830	13,564	23,940
Union Parish	05	22,692	174,633	71,518	52,538	40,440	3,326	6,810
Vermilion Parish	07	56,096	344,440	136,483	111,740	72,368	14,036	9,814
Vernon Parish	04	45,639	635,163	134,841	69,060	59,516	320,329	51,416
Washington Parish	01	45,430	417,140	153,085	157,237	95,651	3,168	7,999
Webster Parish	04	40,754	350,889	146,401	106,179	83,391	6,528	8,389
West Baton Rouge Parish	06	22,553	292,586	54,487	41,580	30,438	145,893	20,188
West Carroll Parish	05	11,495	134,023	37,312	45,617	35,171	535	15,387
West Feliciana Parish	06	15,003	93,117	26,298	15,668	40,906	610	9,636
Winn Parish	05	15,408	122,626	43,678	41,505	31,984	1,058	4,401
State undistributed			2,091,749	95,528	1,520,749	287,175	26	188,271
Maine		**1,316,456**	**11,974,361**	**4,457,927**	**2,433,414**	**2,930,133**	**1,129,854**	**1,023,033**
Androscoggin County	02	106,877	737,991	339,435	181,699	182,950	8,723	25,184
Aroostook County	02	71,676	771,985	290,125	154,620	237,648	22,309	67,283
Cumberland County	01	276,047	2,145,559	804,993	394,757	429,613	266,013	250,183
Franklin County	02	29,857	188,450	88,708	48,914	40,518	2,186	8,123
Hancock County	02	53,137	484,081	181,897	77,923	186,999	10,982	26,280
Kennebec County	01 02	120,959	1,553,700	457,933	202,544	707,554	60,638	125,031
Knox County	01	40,686	306,088	144,299	64,846	77,865	5,423	13,655
Lincoln County	01	34,628	248,976	131,889	52,934	52,076	2,232	9,845
Oxford County	02	56,741	399,580	187,221	97,808	95,562	5,245	13,744
Penobscot County	02	148,651	1,354,630	508,365	240,914	304,078	203,278	97,994
Piscataquis County	02	16,961	152,987	73,810	33,001	38,517	2,668	4,992
Sagadahoc County	01	36,332	392,494	127,410	34,838	34,975	168,941	26,329
Somerset County	02	51,377	408,354	177,264	79,239	108,079	30,591	13,181
Waldo County	02	38,342	278,243	124,482	50,484	62,876	31,082	9,319
Washington County	02	32,499	456,413	134,507	72,729	111,757	113,032	24,390
York County	01	201,686	1,502,019	642,770	243,499	171,990	196,512	247,248
State undistributed			592,812	42,819	402,665	87,074	–	60,254
Maryland		**5,633,597**	**77,905,368**	**17,243,311**	**12,793,410**	**10,527,683**	**25,601,542**	**11,739,422**
Allegany County	06	72,238	847,942	296,390	219,757	128,381	28,821	174,592
Anne Arundel County	01 02 03 05	512,790	6,683,429	1,819,734	672,013	429,105	3,015,363	747,214
Baltimore County	([2])	785,618	7,358,287	2,457,723	1,431,179	767,527	1,525,274	1,176,585
Calvert County	05	88,698	434,243	288,015	73,540	45,495	16,390	10,802
Caroline County	01	33,138	212,815	94,895	61,729	46,887	2,577	6,727
Carroll County	06	169,353	941,688	517,803	207,834	100,833	87,744	27,474
Cecil County	01	99,926	596,906	280,447	116,623	53,052	53,647	93,138
Charles County	05	140,764	1,102,139	492,241	128,831	88,025	245,467	147,574
Dorchester County	01	31,998	287,111	108,835	78,501	64,466	23,383	11,927
Frederick County	06	225,721	2,500,838	555,179	186,510	204,743	1,338,823	215,583
Garrett County	06	29,698	220,300	93,083	51,727	48,882	14,326	12,281
Harford County	01 02 06	240,351	2,810,759	701,239	248,388	110,098	1,415,745	335,288
Howard County	03 07	274,995	2,659,262	592,461	157,166	117,941	1,736,623	55,071
Kent County	01	20,151	175,843	89,141	55,269	22,202	3,204	6,027
Montgomery County	04 06 08	950,680	17,061,380	2,593,361	1,078,934	1,437,074	7,954,761	3,997,250
Prince George's County	04 05 08	820,852	12,053,899	2,641,529	899,137	917,349	5,004,812	2,591,073
Queen Anne's County	01	47,091	251,854	132,693	57,304	24,962	28,988	7,908
St. Mary's County	05	101,578	2,727,732	345,608	102,548	93,873	1,669,088	516,616
Somerset County	01	26,119	190,307	70,465	52,154	55,403	6,031	6,254
Talbot County	01	36,215	326,673	162,645	80,262	30,903	27,653	25,210
Washington County	06	145,384	830,565	421,477	207,603	128,925	30,241	42,319
Wicomico County	01	94,046	582,888	257,467	137,631	92,835	56,703	38,253
Worcester County	01	49,274	410,328	221,480	88,654	46,591	37,209	16,394
Baltimore City Area	02 03 07	636,919	11,739,009	1,721,094	2,721,553	5,067,238	1,276,745	952,379
State undistributed			4,899,173	288,310	3,678,566	404,892	1,923	525,482
Massachusetts		**6,497,967**	**72,114,944**	**16,860,210**	**17,352,867**	**20,427,439**	**13,349,950**	**4,124,479**
Barnstable County	10	221,049	2,243,524	977,860	598,398	398,104	101,038	168,124
Berkshire County	01	129,395	1,246,688	439,722	340,136	299,435	123,035	44,361
Bristol County	03 04 09 10	545,823	5,565,668	1,473,909	1,103,111	1,432,163	1,451,154	105,331
Dukes County	10	15,527	108,963	45,457	29,118	28,002	1,338	5,047
Essex County	05 06	736,457	8,017,963	1,930,947	1,462,293	1,343,542	2,989,895	291,285

See footnotes at end of table.

Table 15. **Federal Government Expenditure by State and County Area: Fiscal Year 2008**—Con.

[In thousand dollars]

State and county area	Congressional district	U.S. resident population[1]	Federal government expenditure					
			Total	Retirement and disability	Other direct payments	Grants	Procurement	Salaries and wages
Massachusetts—Con.								
Franklin County	01	71,735	525,784	204,282	129,501	142,938	30,427	18,637
Hampden County	01 02	460,840	3,941,672	1,372,305	984,098	1,077,141	169,111	339,017
Hampshire County	01 02	154,983	1,106,279	372,026	230,189	290,367	111,540	102,157
Middlesex County	(2)	1,482,478	17,702,534	3,406,367	2,845,757	3,855,993	6,611,153	983,264
Nantucket County	10	11,215	53,495	20,555	13,749	12,441	879	5,872
Norfolk County	(2)	659,909	4,287,610	1,338,370	1,438,701	751,340	596,258	162,941
Plymouth County	04 09 10	492,066	3,174,244	1,274,709	812,729	683,073	197,663	206,071
Suffolk County	07 08 09	732,684	14,296,119	1,988,847	2,205,136	8,154,190	712,760	1,235,187
Worcester County	01 02 03 05	783,806	5,612,173	1,926,664	1,520,435	1,673,999	253,263	237,812
State undistributed			4,232,229	88,191	3,639,519	284,712	435	219,372
Michigan		**10,003,422**	**82,933,158**	**28,687,998**	**22,106,575**	**19,204,628**	**8,611,507**	**4,322,450**
Alcona County	01	11,556	135,275	63,903	28,167	39,287	824	3,094
Alger County	01	9,438	93,601	36,230	20,016	31,251	1,107	4,997
Allegan County	02 06	112,975	495,533	246,384	122,486	104,702	6,526	15,436
Alpena County	01	29,520	286,838	128,650	69,555	68,655	6,058	13,920
Antrim County	01	24,109	173,900	88,370	38,886	30,957	9,606	6,081
Arenac County	01	16,361	157,275	71,085	41,064	38,523	2,536	4,068
Baraga County	01	8,528	121,460	30,707	16,446	70,764	854	2,689
Barry County	03	58,890	273,395	145,623	62,459	49,718	5,515	10,080
Bay County	01 05	107,495	787,379	359,049	233,631	168,274	5,894	20,531
Benzie County	02	17,396	118,491	64,165	22,727	25,544	1,771	4,283
Berrien County	06	159,481	1,255,422	536,354	307,054	352,407	28,841	30,765
Branch County	07	45,726	261,052	122,289	74,734	55,331	1,679	7,019
Calhoun County	06 07	135,861	1,340,662	476,945	271,260	269,111	136,206	187,140
Cass County	06	50,185	280,759	125,015	73,268	65,621	10,085	6,769
Charlevoix County	01	25,936	163,281	89,353	35,383	27,218	5,672	5,655
Cheboygan County	01	26,354	199,337	96,065	45,145	46,399	3,141	8,588
Chippewa County	01	38,971	327,888	123,364	61,364	101,519	12,647	28,993
Clare County	04	30,312	270,331	128,112	76,716	57,295	3,050	5,157
Clinton County	08	69,726	275,477	142,877	64,976	41,419	6,162	20,043
Crawford County	01	14,463	98,009	48,525	23,539	15,511	3,688	6,745
Delta County	01	37,179	341,160	154,389	76,144	68,535	26,533	15,559
Dickinson County	01	26,812	251,968	110,815	42,942	32,801	20,600	44,811
Eaton County	07	106,781	1,044,488	223,774	111,047	682,958	10,239	16,471
Emmet County	01	33,535	211,772	107,993	45,846	43,973	4,562	9,399
Genesee County	05	428,790	3,262,854	1,354,930	972,490	779,797	41,508	114,128
Gladwin County	01	25,920	234,113	115,416	57,278	36,951	1,082	23,386
Gogebic County	01	16,043	178,525	69,650	46,060	48,348	3,289	11,178
Grand Traverse County	04	86,071	581,729	283,304	108,764	107,647	35,720	46,296
Gratiot County	04	42,245	291,408	121,401	82,817	75,866	3,067	8,257
Hillsdale County	07	46,212	291,593	136,699	70,816	72,192	2,393	9,493
Houghton County	01	35,174	307,468	100,433	69,363	105,827	17,697	14,147
Huron County	10	32,805	288,833	126,844	87,333	63,032	1,948	9,675
Ingham County	08	277,528	4,742,619	1,190,484	559,337	2,092,630	755,338	144,830
Ionia County	03	63,833	305,628	142,235	81,054	70,020	2,334	9,985
Iosco County	01	25,932	250,455	137,077	63,982	32,320	8,211	8,865
Iron County	01	12,001	121,255	52,709	33,180	30,445	879	4,043
Isabella County	04	66,778	313,553	140,470	84,714	73,914	3,193	11,262
Jackson County	07	160,180	1,060,543	473,362	267,821	241,134	46,418	31,809
Kalamazoo County	06	245,912	1,471,050	627,479	341,678	380,075	39,180	82,639
Kalkaska County	04	17,066	105,708	44,663	35,646	22,399	593	2,406
Kent County	02 03	605,213	3,250,878	1,367,703	691,148	768,248	181,944	241,837
Keweenaw County	01	2,202	23,394	11,923	5,550	4,759	90	1,072
Lake County	02	11,014	108,203	48,679	25,620	29,327	683	3,893
Lapeer County	10	90,875	432,320	223,324	96,403	85,621	12,633	14,338
Leelanau County	04	21,783	124,496	65,131	24,489	22,325	2,118	10,433
Lenawee County	07	100,801	632,646	298,893	169,277	134,633	11,949	17,894
Livingston County	08	182,575	590,152	346,478	125,369	80,448	13,469	24,388
Luce County	01	6,614	65,252	22,516	15,544	25,420	389	1,383
Mackinac County	01	10,624	95,919	43,141	21,075	24,111	1,181	6,410
Macomb County	10 12	830,663	9,258,419	2,336,920	1,473,183	607,263	4,420,870	420,183
Manistee County	02	24,640	198,497	95,379	52,503	40,623	1,559	8,433
Marquette County	01	65,492	475,230	218,969	112,813	109,465	11,865	22,118
Mason County	02	28,782	214,590	106,279	51,573	36,824	12,148	7,766
Mecosta County	04	41,562	248,428	123,667	66,427	48,723	2,142	7,469
Menominee County	01	24,202	177,523	79,949	45,197	44,289	2,007	6,083
Midland County	04	82,605	442,785	225,284	105,980	80,219	19,289	12,014
Missaukee County	04	15,001	90,492	42,223	22,685	21,721	764	3,098
Monroe County	15	152,949	798,729	417,854	218,705	135,559	5,548	21,063
Montcalm County	04	62,971	407,797	188,201	106,861	96,952	3,978	11,805
Montmorency County	01	10,335	106,430	58,101	29,311	17,119	339	1,560
Muskegon County	02	174,344	1,234,769	531,663	274,752	294,888	102,341	31,127
Newaygo County	02	48,897	267,364	132,305	62,585	63,697	1,687	7,090
Oakland County	08 09 11 12	1,202,174	7,105,742	3,237,974	1,965,736	1,031,508	484,878	385,645
Oceana County	02	27,598	205,178	87,932	44,676	54,681	12,488	5,401
Ogemaw County	01	21,016	175,216	91,069	46,847	31,515	1,196	4,590
Ontonagon County	01	6,819	87,103	34,684	19,147	23,737	6,386	3,149
Osceola County	04	22,930	189,000	86,562	42,546	50,233	4,192	5,467
Oscoda County	01	8,836	76,342	33,020	21,072	11,692	3,264	7,294
Otsego County	01	23,808	170,340	80,236	29,420	41,853	3,216	15,614
Ottawa County	02	260,364	1,144,278	575,716	213,213	163,890	150,389	41,070

See footnotes at end of table.

Table 15. **Federal Government Expenditure by State and County Area: Fiscal Year 2008**—Con.

[In thousand dollars]

State and county area	Congressional district	U.S. resident population[1]	Federal government expenditure					
			Total	Retirement and disability	Other direct payments	Grants	Procurement	Salaries and wages
Michigan—Con.								
Presque Isle County	01	13,650	128,088	64,738	30,179	28,050	1,001	4,120
Roscommon County	04	25,042	248,046	136,182	75,490	31,168	702	4,504
Saginaw County	04 05	200,745	1,620,701	679,923	388,784	392,724	46,503	112,766
St. Clair County	10	168,894	1,050,928	407,019	250,649	240,132	103,461	49,666
St. Joseph County	06	62,232	356,452	167,443	97,198	80,004	2,317	9,489
Sanilac County	10	43,024	321,312	137,014	96,840	70,197	7,829	9,432
Schoolcraft County	01	8,220	87,509	35,964	20,512	27,370	223	3,440
Shiawassee County	04 08	70,880	448,462	221,990	122,337	89,744	2,837	11,555
Tuscola County	05	56,187	385,669	184,339	101,840	84,009	3,734	11,746
Van Buren County	06	77,801	540,804	225,141	131,107	159,770	10,055	14,731
Washtenaw County	07 15	347,376	2,996,279	697,780	398,986	1,416,133	229,290	254,090
Wayne County	11 13 14 15	1,949,929	18,355,617	5,447,781	5,204,217	5,242,967	1,273,665	1,186,986
Wexford County	02	31,673	392,833	106,928	47,542	49,814	178,228	10,321
State undistributed			4,830,860	126,793	4,034,001	390,829	15	279,223
Minnesota		**5,220,393**	**38,245,764**	**12,658,486**	**10,190,586**	**9,229,876**	**3,362,548**	**2,804,267**
Aitkin County	08	15,736	168,899	71,787	58,372	33,826	981	3,933
Anoka County	03 05 06	327,090	1,217,067	492,797	235,339	140,682	330,025	18,224
Becker County	07	32,000	364,006	99,263	148,436	96,919	3,915	15,473
Beltrami County	07 08	43,835	313,298	115,676	63,000	107,343	4,048	23,232
Benton County	06	39,878	205,123	111,695	50,579	31,467	1,445	9,937
Big Stone County	07	5,365	72,308	20,078	35,204	11,752	2,500	2,773
Blue Earth County	01	60,401	359,269	149,296	105,130	69,803	6,675	28,366
Brown County	01	25,862	188,214	78,132	64,891	23,028	16,554	5,608
Carlton County	08	33,933	237,857	110,740	64,860	53,676	1,951	6,630
Carver County	02	90,043	289,672	127,716	67,065	24,780	47,184	22,927
Cass County	08	28,732	280,185	107,038	66,828	88,417	4,438	13,464
Chippewa County	07	12,414	101,895	35,152	43,160	17,684	2,000	3,899
Chisago County	08	50,257	231,333	126,349	67,422	24,387	3,855	9,319
Clay County	07	55,767	354,610	131,849	94,536	68,094	51,504	8,628
Clearwater County	07	8,249	86,962	25,844	22,317	30,526	586	7,688
Cook County	08	5,437	119,019	19,065	83,469	6,849	1,937	7,700
Cottonwood County	01	11,283	192,414	34,820	138,123	13,465	1,103	4,903
Crow Wing County	08	62,172	425,317	218,420	92,479	89,589	9,992	14,837
Dakota County	02 04	392,755	1,644,432	686,216	217,503	164,618	434,709	141,386
Dodge County	01	19,751	97,788	38,508	41,353	13,415	935	3,578
Douglas County	07	36,258	243,481	118,589	64,486	47,727	2,890	9,789
Faribault County	01	14,624	152,640	50,804	75,586	20,615	1,080	4,555
Fillmore County	01	20,850	176,105	59,845	76,040	31,856	2,280	6,085
Freeborn County	01	30,927	221,339	103,608	70,642	37,386	2,421	7,282
Goodhue County	02	45,897	236,079	122,498	64,991	36,559	2,808	9,223
Grant County	07	6,005	69,912	21,328	29,683	16,014	659	2,228
Hennepin County	02 03 05 06	1,140,988	9,828,180	2,625,010	1,626,227	2,874,010	1,689,561	1,013,372
Houston County	01	19,245	123,549	55,368	30,901	28,182	4,242	4,856
Hubbard County	08	18,810	141,371	65,413	31,173	40,135	877	3,774
Isanti County	08	39,105	144,930	75,431	34,626	26,740	1,838	6,295
Itasca County	08	44,512	329,934	168,132	66,109	79,904	3,456	12,334
Jackson County	01	10,734	81,844	30,729	33,189	14,738	618	2,570
Kanabec County	08	16,091	89,803	44,611	18,161	22,979	716	3,336
Kandiyohi County	07	40,679	284,506	111,859	75,040	57,821	26,688	13,098
Kittson County	07	4,462	75,705	16,314	33,889	19,386	3,068	3,048
Koochiching County	08	13,251	120,502	52,601	22,750	33,421	1,407	10,323
Lac Qui Parle County	07	7,165	72,626	22,714	32,249	12,337	2,295	3,032
Lake County	08	10,609	80,616	44,107	16,381	17,380	575	2,172
Lake of the Woods County	07	3,985	44,578	15,927	8,305	10,206	1,824	8,315
Le Sueur County	01 02	28,042	173,771	76,174	41,979	26,921	22,524	6,174
Lincoln County	07	5,837	60,026	18,379	27,509	11,546	489	2,105
Lyon County	07	24,844	191,643	65,422	53,884	32,752	21,270	18,315
McLeod County	07	37,165	180,766	90,839	55,605	26,453	1,527	6,343
Mahnomen County	07	5,128	54,778	15,379	16,203	21,069	363	1,765
Marshall County	07	9,502	122,367	29,541	59,715	26,336	1,919	4,855
Martin County	01	20,435	157,904	71,480	59,139	19,138	2,666	5,482
Meeker County	07	23,143	137,112	59,298	44,612	22,434	1,399	9,369
Mille Lacs County	08	26,377	187,703	89,193	47,718	39,511	4,902	6,380
Morrison County	08	32,893	251,219	94,029	69,953	63,504	7,203	16,530
Mower County	01	37,859	326,413	123,524	91,824	51,151	49,501	10,414
Murray County	01	8,389	75,832	26,279	33,685	11,790	720	3,358
Nicollet County	01	32,027	120,511	56,959	39,936	17,335	2,983	3,299
Nobles County	01	20,365	140,519	52,020	48,473	29,259	3,971	6,797
Norman County	07	6,605	81,476	22,852	37,879	16,922	721	3,102
Olmsted County	01	141,360	1,006,477	293,027	140,001	471,787	34,709	66,953
Otter Tail County	07	56,786	424,334	188,818	119,343	90,519	8,598	17,056
Pennington County	07	13,747	123,053	36,932	37,192	35,636	8,313	4,980
Pine County	08	28,297	194,349	90,227	36,972	39,236	6,791	21,122
Pipestone County	01	9,395	79,983	28,721	29,503	17,115	828	3,816
Polk County	07	30,694	272,505	89,423	99,938	68,850	4,980	9,314
Pope County	07	11,030	111,532	35,938	37,731	19,498	14,757	3,608
Ramsey County	04 05 06	501,428	5,245,018	1,570,436	1,126,530	1,952,815	228,407	366,830
Red Lake County	07	4,069	42,051	10,490	16,517	10,941	2,432	1,671
Redwood County	07	15,493	129,587	50,349	46,812	25,186	1,892	5,347
Renville County	07	15,861	140,987	46,578	55,772	32,060	1,215	5,363

See footnotes at end of table.

Table 15. **Federal Government Expenditure by State and County Area: Fiscal Year 2008**—Con.

[In thousand dollars]

State and county area	Congressional district	U.S. resident population[1]	Federal government expenditure					
			Total	Retirement and disability	Other direct payments	Grants	Procurement	Salaries and wages
Minnesota—Con.								
Rice County	02	62,390	270,085	131,999	63,301	60,487	3,072	11,225
Rock County	01	9,476	69,835	27,790	27,385	11,606	572	2,481
Roseau County	07	15,865	137,146	35,781	40,473	28,461	25,877	6,554
St. Louis County	08	196,864	1,629,937	694,438	336,843	411,638	74,513	112,505
Scott County	02	128,937	275,362	164,576	51,130	35,944	8,436	15,275
Sherburne County	06	87,660	205,140	120,650	35,816	33,519	3,620	11,535
Sibley County	07	14,954	94,828	34,264	39,579	17,116	839	3,030
Stearns County	06 07	147,076	845,718	334,083	189,395	144,204	62,552	115,485
Steele County	01	36,546	176,505	85,343	49,533	28,108	7,327	6,195
Stevens County	07	9,661	87,509	25,574	33,952	16,402	5,399	6,182
Swift County	07	11,035	102,821	32,590	44,016	18,428	1,217	6,571
Todd County	07	23,917	181,370	67,348	46,113	59,550	1,743	6,616
Traverse County	07	3,660	57,036	13,744	29,781	10,430	372	2,709
Wabasha County	01	21,813	146,229	64,772	38,319	22,193	15,361	5,584
Wadena County	08	13,311	116,158	48,191	27,969	34,820	1,460	3,718
Waseca County	01	19,443	118,655	45,814	33,550	15,219	6,158	17,914
Washington County	02 04 06	229,173	515,746	306,583	98,597	75,674	9,461	25,431
Watonwan County	01	10,860	77,690	32,948	28,771	8,025	3,995	3,951
Wilkin County	07	6,286	67,929	19,323	33,279	12,087	1,129	2,111
Winona County	01	49,879	255,118	116,705	71,226	43,786	12,805	10,596
Wright County	06	119,701	407,796	209,614	84,714	90,214	4,853	18,401
Yellow Medicine County	07	9,958	100,931	33,551	42,680	19,910	1,071	3,719
State undistributed			2,806,933	75,176	2,099,244	314,574	–	317,939
Mississippi		**2,938,618**	**30,097,651**	**8,853,793**	**6,690,866**	**6,790,370**	**5,538,575**	**2,224,047**
Adams County	03	31,307	270,904	114,534	65,191	77,899	4,242	9,038
Alcorn County	01	35,673	271,571	131,829	71,640	57,259	4,382	6,461
Amite County	03	13,248	97,572	42,645	26,364	25,283	941	2,339
Attala County	02	19,671	169,266	65,719	43,961	51,066	3,950	4,569
Benton County	01	8,116	65,372	25,660	17,863	19,480	582	1,787
Bolivar County	02	37,195	359,752	104,184	113,266	131,075	3,918	7,308
Calhoun County	01	14,508	127,628	49,749	37,092	35,513	1,966	3,309
Carroll County	02	10,367	69,533	30,491	19,008	17,296	1,021	1,717
Chickasaw County	01	18,826	149,579	60,237	41,500	42,787	1,025	4,030
Choctaw County	01	9,090	60,654	24,793	13,765	18,813	392	2,891
Claiborne County	02	10,848	79,919	28,712	23,953	25,001	322	1,931
Clarke County	04	17,378	136,160	64,113	31,577	34,106	926	5,437
Clay County	01	20,860	142,790	63,152	36,097	38,472	1,359	3,709
Coahoma County	02	27,272	345,316	77,984	108,110	110,003	43,537	5,682
Copiah County	02	29,331	247,840	100,925	67,855	54,903	19,036	5,120
Covington County	03	20,526	147,582	64,141	34,575	43,921	621	4,324
Desoto County	01	154,748	525,025	351,253	94,401	55,864	7,176	16,330
Forrest County	04	79,425	666,189	263,305	158,668	132,265	71,078	40,874
Franklin County	03	8,316	61,624	25,289	16,911	13,944	1,688	3,793
George County	04	22,406	132,438	73,612	37,205	16,291	935	4,396
Greene County	04	13,818	64,950	26,809	19,282	16,918	480	1,461
Grenada County	01	22,995	197,111	79,820	58,051	37,007	7,615	14,618
Hancock County	04	40,140	862,680	127,604	71,376	55,490	486,683	121,526
Harrison County	04	178,460	2,221,742	653,430	328,077	223,836	435,322	581,076
Hinds County	02 03	247,650	3,597,516	786,423	470,366	1,856,871	125,400	358,456
Holmes County	02	20,595	233,579	60,635	81,022	85,765	1,536	4,621
Humphreys County	02	10,089	116,992	30,396	43,454	36,658	3,338	3,147
Issaquena County	02	1,658	17,930	2,832	10,500	3,956	127	516
Itawamba County	01	23,175	137,232	57,234	47,204	26,840	2,884	3,070
Jackson County	04	130,694	3,900,742	416,227	184,596	72,108	3,140,640	87,170
Jasper County	03 04	18,253	134,446	58,000	32,493	39,487	656	3,810
Jefferson County	02	8,872	95,366	23,084	28,362	39,273	814	3,833
Jefferson Davis County	03	12,653	110,075	36,843	27,249	37,506	4,608	3,869
Jones County	03 04	67,198	472,052	212,372	129,162	91,197	23,547	15,774
Kemper County	03	9,967	93,426	28,918	26,897	29,409	6,105	2,097
Lafayette County	01	43,922	245,516	85,152	46,080	80,809	10,490	22,984
Lamar County	04	49,121	171,196	87,307	39,894	32,365	4,681	6,948
Lauderdale County	03	78,180	669,908	262,015	154,453	143,202	62,164	48,074
Lawrence County	03	13,370	126,205	58,603	31,476	31,167	1,398	3,561
Leake County	02 03	22,844	166,662	68,064	48,494	45,075	796	4,234
Lee County	01	81,139	515,282	252,494	113,257	98,030	20,834	30,668
Leflore County	02	35,185	320,939	94,858	112,368	98,315	7,485	7,912
Lincoln County	03	34,931	206,752	102,491	53,112	43,514	1,228	6,407
Lowndes County	01	59,284	563,669	192,690	86,867	89,310	97,383	97,419
Madison County	02 03	91,369	723,870	197,467	92,483	102,408	314,926	16,586
Marion County	03 04	25,830	207,899	84,201	57,844	60,383	1,112	4,358
Marshall County	01	37,102	277,894	105,099	60,683	104,041	1,525	6,546
Monroe County	01	37,250	255,913	115,997	73,493	55,385	4,966	6,072
Montgomery County	02	11,266	119,727	40,980	34,011	41,565	685	2,485
Neshoba County	03	30,530	223,679	70,231	67,980	59,416	19,554	6,498
Newton County	03	22,355	221,607	91,912	61,735	57,268	1,059	9,634
Noxubee County	03	11,828	114,005	34,430	29,721	46,508	469	2,877
Oktibbeha County	03	43,944	410,990	102,580	56,945	125,173	28,132	98,161
Panola County	01	35,660	258,651	101,647	66,357	65,911	17,595	7,143
Pearl River County	04	57,466	373,776	188,794	98,568	51,427	22,340	12,647

See footnotes at end of table.

Table 15. **Federal Government Expenditure by State and County Area: Fiscal Year 2008**—Con.

[In thousand dollars]

State and county area	Congressional district	U.S. resident population[1]	Federal government expenditure					
			Total	Retirement and disability	Other direct payments	Grants	Procurement	Salaries and wages
Mississippi—Con.								
Perry County	04	12,235	76,122	36,399	18,569	18,894	565	1,694
Pike County	03	39,961	310,089	139,586	89,718	70,242	1,784	8,759
Pontotoc County	01	29,004	180,152	73,275	39,896	41,695	21,226	4,060
Prentiss County	01	25,707	197,008	84,248	49,243	57,429	736	5,353
Quitman County	02	8,724	122,343	28,015	38,713	41,073	12,534	2,008
Rankin County	03	140,901	580,453	318,116	117,839	111,167	7,094	26,237
Scott County	03	28,850	198,940	78,497	54,678	46,849	5,366	13,550
Sharkey County	02	5,556	64,396	16,994	26,409	18,691	369	1,932
Simpson County	03	28,034	170,597	79,400	48,520	37,531	1,276	3,870
Smith County	03	15,809	94,444	40,212	23,630	27,744	505	2,354
Stone County	04	16,025	120,662	57,140	37,683	14,356	2,294	9,189
Sunflower County	02	30,697	250,294	67,281	98,143	79,139	966	4,764
Tallahatchie County	02	13,027	137,954	34,671	47,823	51,938	793	2,728
Tate County	01	27,176	165,458	72,723	50,784	35,693	1,073	5,185
Tippah County	01	21,210	166,460	73,142	46,741	40,991	1,244	4,343
Tishomingo County	01	18,947	190,803	82,329	40,372	30,336	32,172	5,593
Tunica County	02	10,448	93,623	26,207	31,047	31,069	3,593	1,707
Union County	01	27,212	164,079	76,032	39,937	41,668	1,109	5,333
Walthall County	03	15,416	109,406	38,861	30,687	34,445	442	4,971
Warren County	02	48,087	764,410	160,196	109,021	89,171	327,533	78,490
Washington County	02	55,079	620,450	172,194	149,224	253,542	12,498	32,993
Wayne County	04	20,755	123,414	48,614	29,126	42,424	621	2,629
Webster County	01 03	9,887	82,991	36,910	23,161	19,977	487	2,456
Wilkinson County	03	10,283	79,630	28,794	20,695	29,146	191	804
Winston County	01 03	19,575	139,344	60,975	35,091	39,735	664	2,880
Yalobusha County	01	13,645	127,104	55,945	36,418	29,137	1,120	4,484
Yazoo County	02	28,464	326,178	71,896	80,871	67,018	72,561	33,833
State undistributed			1,884,153	95,173	1,273,911	304,435	88	210,546
Missouri		**5,911,605**	**60,829,065**	**17,098,375**	**13,898,852**	**10,372,135**	**14,449,513**	**5,010,190**
Adair County	09	24,943	163,722	55,873	50,225	48,874	2,743	6,006
Andrew County	06	16,923	80,593	36,465	27,407	12,762	740	3,220
Atchison County	06	6,031	63,698	20,379	30,344	10,136	490	2,349
Audrain County	09	26,049	186,159	73,307	73,456	32,252	1,288	5,855
Barry County	07	36,301	245,465	117,539	58,937	42,892	16,383	9,715
Barton County	04	12,531	89,103	34,834	37,909	12,924	700	2,737
Bates County	04	17,075	127,359	53,709	43,767	24,175	1,034	4,674
Benton County	04	18,349	163,881	95,880	42,846	18,043	1,677	5,434
Bollinger County	08	11,990	89,611	36,957	20,599	29,281	537	2,237
Boone County	09	154,365	997,423	319,760	193,736	304,540	34,322	145,065
Buchanan County	06	89,408	604,147	262,108	182,532	111,699	13,662	34,147
Butler County	08	41,383	432,533	161,268	106,208	123,085	6,480	35,491
Caldwell County	06	9,248	66,140	29,070	23,943	9,370	720	3,038
Callaway County	09	43,464	249,252	107,246	65,466	46,879	6,784	22,877
Camden County	04 09	40,664	282,974	140,671	63,280	69,226	4,201	5,596
Cape Girardeau County	08	73,243	433,198	200,831	101,255	83,482	16,030	31,600
Carroll County	06	9,756	119,429	32,349	41,540	16,577	24,808	4,155
Carter County	08	5,890	68,257	24,963	12,932	24,421	1,641	4,300
Cass County	04 05	98,429	460,068	249,576	97,719	41,363	16,346	55,064
Cedar County	04	13,652	115,457	55,787	31,618	22,842	1,436	3,774
Chariton County	06	7,740	75,430	24,509	30,854	15,181	1,331	3,556
Christian County	07	75,479	317,056	185,315	50,047	36,906	34,694	10,094
Clark County	09	7,180	57,914	21,062	24,512	8,232	1,431	2,677
Clay County	06	215,707	840,916	354,959	238,211	120,158	85,348	42,241
Clinton County	06	21,094	131,040	63,670	36,937	23,572	1,268	5,593
Cole County	04	74,313	1,866,571	360,638	122,723	1,350,116	11,497	21,596
Cooper County	06	17,535	110,557	47,451	35,750	22,607	938	3,811
Crawford County	09	23,970	139,084	68,899	38,586	27,084	940	3,575
Dade County	04	7,418	66,173	28,831	19,702	14,689	535	2,416
Dallas County	04	16,844	106,035	49,882	24,785	26,497	1,864	3,007
Daviess County	06	7,911	83,271	22,993	23,382	29,988	3,356	3,552
De Kalb County	06	12,275	52,863	23,014	20,022	7,006	518	2,303
Dent County	08	15,199	151,865	56,502	31,736	34,646	24,914	4,067
Douglas County	08	13,438	94,215	38,199	21,257	30,401	748	3,610
Dunklin County	08	31,454	386,510	115,986	105,175	137,406	20,557	7,386
Franklin County	09	100,898	533,235	291,362	139,472	73,963	7,706	20,732
Gasconade County	09	15,261	104,477	53,716	30,981	15,147	878	3,754
Gentry County	06	6,185	68,627	23,054	29,171	12,612	712	3,079
Greene County	07	266,944	1,621,912	758,372	378,579	275,897	42,969	166,094
Grundy County	06	10,125	90,299	33,757	33,128	19,224	699	3,491
Harrison County	06	8,844	99,284	28,947	35,348	27,222	3,904	3,864
Henry County	04	22,179	182,575	89,096	54,551	30,275	1,829	6,825
Hickory County	04	9,048	86,984	42,688	23,176	18,060	819	2,241
Holt County	06	4,905	62,186	17,739	27,255	12,955	1,700	2,537
Howard County	06	9,918	79,300	27,038	28,858	19,481	1,031	2,892
Howell County	08	39,000	301,527	141,707	70,120	78,302	2,394	9,003
Iron County	08	9,918	94,540	40,362	24,199	27,943	402	1,633
Jackson County	04 05 06	668,417	7,743,922	2,077,855	1,359,069	954,044	2,157,259	1,195,696
Jasper County	07	116,813	794,277	348,054	202,431	160,695	57,767	25,330
Jefferson County	03	217,679	896,334	513,359	226,472	103,893	23,412	29,197

See footnotes at end of table.

Table 15. **Federal Government Expenditure by State and County Area: Fiscal Year 2008**—Con.

[In thousand dollars]

State and county area	Congressional district	U.S. resident population[1]	Federal government expenditure					
			Total	Retirement and disability	Other direct payments	Grants	Procurement	Salaries and wages
Missouri—Con.								
Johnson County	04	52,016	648,431	133,877	63,918	39,071	238,555	173,010
Knox County	09	4,020	46,306	12,409	22,924	7,757	551	2,666
Laclede County	04	35,524	245,526	121,647	46,975	66,086	3,752	7,066
Lafayette County	04	32,913	211,685	101,603	75,579	25,050	1,540	7,912
Lawrence County	07	37,757	221,254	101,602	56,818	45,693	2,146	14,995
Lewis County	09	9,951	79,759	29,906	30,387	14,544	941	3,982
Lincoln County	02	52,775	216,497	112,843	61,045	28,921	5,025	8,663
Linn County	06	12,580	120,650	48,005	45,756	20,772	1,174	4,945
Livingston County	06	14,213	142,556	46,853	41,953	45,768	1,259	6,722
McDonald County	07	22,731	125,511	51,882	30,319	33,757	2,966	6,587
Macon County	09	15,621	135,047	51,093	44,046	33,454	1,074	5,380
Madison County	08	12,276	104,636	44,754	24,701	32,602	864	1,714
Maries County	09	9,046	53,710	24,644	16,466	11,030	398	1,172
Marion County	09	28,225	221,392	94,177	67,997	54,195	1,190	3,833
Mercer County	06	3,523	32,828	10,908	13,861	6,584	280	1,195
Miller County	09	24,949	163,853	79,323	47,632	27,597	4,216	5,086
Mississippi County	08	13,504	157,702	44,210	41,802	68,366	626	2,699
Moniteau County	04	15,121	86,467	37,153	26,945	18,277	690	3,403
Monroe County	09	9,127	83,900	31,749	30,536	16,108	1,384	4,123
Montgomery County	09	11,804	103,995	42,621	32,849	17,281	913	10,330
Morgan County	04	20,861	149,291	83,359	39,744	21,192	1,016	3,981
New Madrid County	08	17,589	216,905	55,228	61,692	93,214	1,746	5,025
Newton County	07	56,120	258,617	117,177	67,578	58,894	3,865	11,104
Nodaway County	06	22,054	136,136	51,577	49,282	26,147	1,637	7,494
Oregon County	08	10,264	96,599	41,718	20,469	31,205	618	2,589
Osage County	09	13,465	77,274	31,410	24,998	17,054	740	3,072
Ozark County	08	9,227	87,637	39,927	18,374	26,401	590	2,345
Pemiscot County	08	18,515	258,029	59,900	72,181	120,282	1,089	4,576
Perry County	08	18,743	113,392	53,566	31,159	19,588	5,320	3,758
Pettis County	04	41,006	286,252	125,941	81,831	58,552	2,626	17,302
Phelps County	08	42,205	350,567	147,993	68,382	95,947	10,484	27,760
Pike County	09	18,476	138,890	50,257	46,869	35,651	1,242	4,870
Platte County	06	85,896	365,943	150,820	68,317	59,907	48,724	38,174
Polk County	04 07	30,404	218,925	95,751	49,252	65,563	1,575	6,783
Pulaski County	04	44,546	752,267	120,025	44,671	83,484	399,005	105,083
Putnam County	06	4,862	46,323	16,144	18,389	9,240	509	2,042
Ralls County	09	9,832	61,251	21,376	20,853	8,755	4,985	5,281
Randolph County	09	25,723	188,099	79,709	64,345	34,931	1,627	7,488
Ray County	04	23,445	126,112	59,156	44,887	16,744	1,308	4,018
Reynolds County	08	6,388	61,551	24,775	14,819	19,450	556	1,951
Ripley County	08	13,485	136,335	56,804	30,991	43,708	1,092	3,739
St. Charles County	02 09	349,407	1,804,077	802,034	272,186	113,876	549,760	66,221
St. Clair County	04	9,270	90,211	37,723	23,868	25,366	614	2,640
Ste. Genevieve County	03	17,720	94,840	51,995	27,037	12,277	1,251	2,281
St. Francois County	08	63,214	430,851	209,235	115,363	92,874	2,693	10,685
St. Louis County	01 02 03	991,830	7,476,454	2,948,774	1,902,605	689,193	1,591,727	344,156
Saline County	04	22,505	198,902	66,456	65,828	58,124	2,408	6,085
Schuyler County	06	4,110	42,105	15,629	13,978	9,293	537	2,667
Scotland County	09	4,798	43,135	12,715	20,582	7,723	381	1,734
Scott County	08	40,673	323,913	136,298	84,417	91,488	3,551	8,159
Shannon County	08	8,423	68,500	24,446	14,315	27,250	278	2,211
Shelby County	09	6,411	60,831	21,281	23,967	11,203	966	3,414
Stoddard County	08	29,537	283,266	104,391	86,403	76,595	3,898	11,979
Stone County	07	31,551	193,214	120,649	43,620	24,307	1,319	3,320
Sullivan County	06	6,629	69,047	19,482	24,362	20,575	739	3,889
Taney County	07 08	47,023	288,852	158,867	69,263	49,145	4,503	7,074
Texas County	08	24,598	183,163	88,514	39,311	47,647	1,280	6,410
Vernon County	04	20,009	148,309	64,244	48,607	26,766	1,704	6,988
Warren County	09	31,214	140,390	81,181	38,487	14,079	1,390	5,254
Washington County	08	24,548	155,667	68,933	35,385	42,738	3,978	4,633
Wayne County	08	12,652	187,418	65,097	34,443	58,550	25,217	4,110
Webster County	04	36,473	205,399	103,813	41,981	51,180	1,923	6,502
Worth County	06	2,039	22,600	7,802	8,250	4,307	444	1,797
Wright County	08	18,443	167,455	70,027	38,647	52,275	1,274	5,233
St. Louis City Area	01 03	354,361	13,901,853	840,121	1,179,398	2,175,152	8,842,335	864,847
State undistributed			4,643,065	217,209	3,092,755	232,305	–	1,100,796
Montana		**967,440**	**8,842,960**	**2,978,575**	**2,103,946**	**2,184,512**	**572,175**	**1,003,753**
Beaverhead County	00	8,903	72,460	28,126	18,547	9,641	5,623	10,523
Big Horn County	00	12,841	140,615	25,379	29,504	53,781	8,887	23,064
Blaine County	00	6,491	92,391	16,737	29,951	34,626	2,030	9,047
Broadwater County	00	4,704	39,103	20,739	8,954	6,530	586	2,292
Carbon County	00	9,657	63,265	30,658	16,971	9,709	1,886	4,041
Carter County	00	1,234	12,409	3,776	5,757	1,656	226	994
Cascade County	00	82,026	962,942	305,283	135,135	141,343	166,558	214,621
Chouteau County	00	5,225	69,380	16,247	43,958	5,791	973	2,411
Custer County	00	11,149	100,070	38,905	22,015	22,086	2,703	14,362
Daniels County	00	1,643	38,390	6,726	22,985	4,836	1,600	2,243

See footnotes at end of table.

Table 15. **Federal Government Expenditure by State and County Area: Fiscal Year 2008**—Con.

[In thousand dollars]

State and county area	Congressional district	U.S. resident population[1]	Federal government expenditure					
			Total	Retirement and disability	Other direct payments	Grants	Procurement	Salaries and wages
Montana—Con.								
Dawson County	00	8,490	74,403	30,174	25,661	14,588	1,070	2,910
Anaconda-Deer Lodge County	00	8,843	79,676	38,071	20,173	16,403	488	4,541
Fallon County	00	2,716	20,436	7,808	8,750	2,977	316	585
Fergus County	00	11,195	110,127	42,222	35,418	19,934	2,915	9,639
Flathead County	00	88,473	531,867	277,860	86,462	81,822	37,863	47,860
Gallatin County	00	89,824	427,100	158,544	55,807	150,684	20,512	41,553
Garfield County	00	1,184	17,309	3,120	9,513	2,624	842	1,210
Glacier County	00	13,297	169,302	29,976	43,900	60,594	9,242	25,590
Golden Valley County	00	1,081	10,505	3,687	5,313	797	279	430
Granite County	00	2,821	20,706	10,466	4,141	3,752	434	1,912
Hill County	00	16,454	192,512	49,413	66,390	62,674	3,954	10,082
Jefferson County	00	11,255	55,898	34,091	8,975	8,944	1,180	2,709
Judith Basin County	00	2,014	31,098	7,852	9,597	10,628	1,044	1,977
Lake County	00	28,690	259,243	84,321	49,277	64,751	53,302	7,592
Lewis and Clark County	00	60,925	1,001,046	219,003	140,031	484,140	58,828	99,044
Liberty County	00	1,725	40,722	10,150	25,592	2,655	928	1,397
Lincoln County	00	18,971	179,464	86,954	24,448	21,149	25,541	21,373
McCone County	00	1,676	26,249	4,698	16,691	3,756	209	894
Madison County	00	7,509	49,458	23,658	10,684	10,075	916	4,124
Meagher County	00	1,868	22,723	12,318	4,611	3,065	157	2,572
Mineral County	00	3,862	42,090	20,038	5,485	13,247	579	2,740
Missoula County	00	107,320	686,808	263,038	109,473	169,010	55,080	90,208
Musselshell County	00	4,498	34,273	17,459	11,492	4,084	193	1,044
Park County	00	16,189	99,354	48,050	23,559	20,252	2,814	4,679
Petroleum County	00	436	8,826	1,468	3,489	2,193	1,341	334
Phillips County	00	3,904	59,007	14,088	22,940	15,618	2,232	4,130
Pondera County	00	5,852	74,614	19,129	39,043	11,649	1,525	3,269
Powder River County	00	1,694	25,575	4,413	4,241	15,711	251	959
Powell County	00	7,041	65,293	21,063	9,779	28,497	1,175	4,779
Prairie County	00	1,064	18,001	4,703	6,890	5,691	106	612
Ravalli County	00	40,664	287,161	147,524	43,644	48,926	16,929	30,137
Richland County	00	9,270	79,946	29,026	29,463	11,143	1,017	9,297
Roosevelt County	00	10,089	131,008	25,025	38,491	52,982	3,226	11,283
Rosebud County	00	9,190	80,595	21,768	17,400	27,521	2,071	11,835
Sanders County	00	11,034	87,161	47,568	15,882	15,599	2,486	5,626
Sheridan County	00	3,283	56,760	13,792	27,736	8,566	1,572	5,094
Butte-Silver Bow County	00	32,803	293,406	118,444	68,686	68,610	19,882	17,783
Stillwater County	00	8,687	50,991	27,727	15,679	4,656	578	2,351
Sweet Grass County	00	3,790	21,701	11,126	6,281	1,947	255	2,092
Teton County	00	5,992	63,060	20,662	29,709	7,195	2,115	3,379
Toole County	00	5,141	58,376	9,383	32,590	5,419	1,353	9,631
Treasure County	00	637	7,594	2,752	3,586	395	194	666
Valley County	00	6,892	94,442	29,460	37,018	14,128	4,005	9,832
Wheatland County	00	2,010	37,327	6,824	10,629	18,011	219	1,643
Wibaux County	00	866	11,279	3,335	5,306	2,003	106	529
Yellowstone County	00	142,348	925,432	403,933	178,222	167,414	39,651	136,212
Yellowstone National Park	00	.	172	63	–	–	109	–
State undistributed			531,842	19,748	322,025	128,037	18	62,014
Nebraska		**1,783,432**	**15,738,744**	**4,799,573**	**4,539,085**	**3,732,564**	**1,208,203**	**1,459,318**
Adams County	03	33,238	231,912	89,114	55,414	64,115	15,900	7,369
Antelope County	03	6,679	84,626	19,477	29,933	29,729	2,857	2,630
Arthur County	03	338	2,576	1,335	859	154	42	186
Banner County	03	735	8,291	1,311	6,121	538	64	258
Blaine County	03	428	4,871	1,512	1,411	1,504	100	344
Boone County	03	5,446	55,016	17,424	24,898	9,988	466	2,240
Box Butte County	03	11,043	88,093	36,665	27,667	18,811	897	4,053
Boyd County	03	2,090	25,470	7,599	10,840	5,445	275	1,310
Brown County	03	3,149	32,281	11,943	10,013	8,673	275	1,376
Buffalo County	03	45,354	224,292	98,997	65,442	43,828	4,131	11,893
Burt County	01	7,023	81,682	25,128	29,551	15,826	614	10,562
Butler County	01	8,326	67,268	24,651	24,588	13,351	886	3,792
Cass County	01	25,598	168,103	80,106	39,200	40,406	2,650	5,741
Cedar County	01 03	8,407	77,739	22,351	28,342	20,331	1,625	5,091
Chase County	03	3,629	44,838	12,301	24,427	6,121	318	1,671
Cherry County	03	5,609	50,465	16,467	11,852	17,737	1,336	3,073
Cheyenne County	03	9,965	79,673	27,574	29,898	16,692	2,621	2,889
Clay County	03	6,270	69,280	21,932	26,699	7,101	1,288	12,261
Colfax County	01	9,989	72,278	23,694	30,098	13,143	588	4,755
Cuming County	01	9,306	69,971	25,780	27,496	11,370	697	4,628
Custer County	03	10,842	109,366	35,411	40,034	28,925	902	4,093
Dakota County	01	20,174	111,455	35,705	28,348	40,791	961	5,649
Dawes County	03	8,724	69,403	26,630	17,376	17,314	778	7,304
Dawson County	03	24,665	154,213	52,473	47,828	41,497	5,509	6,906
Deuel County	03	1,880	24,632	7,595	10,280	6,115	127	516

See footnotes at end of table.

Table 15. **Federal Government Expenditure by State and County Area: Fiscal Year 2008**—Con.

[In thousand dollars]

State and county area	Congressional district	U.S. resident population[1]	Federal government expenditure					
			Total	Retirement and disability	Other direct payments	Grants	Procurement	Salaries and wages
Nebraska—Con.								
Dixon County	01	6,293	55,170	21,749	20,033	9,125	1,915	2,348
Dodge County	01	35,872	243,123	112,460	70,572	44,677	6,766	8,648
Douglas County	02	502,032	4,004,322	1,315,110	678,746	1,141,061	474,897	394,508
Dundy County	03	2,002	29,362	6,601	16,594	4,980	233	954
Fillmore County	03	6,001	61,186	20,971	25,930	10,619	775	2,891
Franklin County	03	3,103	37,214	12,042	17,188	5,537	450	1,998
Frontier County	03	2,584	31,975	7,767	16,357	6,110	318	1,424
Furnas County	03	4,645	66,038	19,550	24,898	18,023	635	2,931
Gage County	01	23,035	188,685	81,631	51,448	44,275	4,324	7,006
Garden County	03	1,765	34,473	9,276	10,219	4,791	8,672	1,515
Garfield County	03	1,710	17,997	7,311	6,206	3,570	169	741
Gosper County	03	1,926	21,959	7,980	12,044	1,101	153	681
Grant County	03	604	5,507	2,447	1,509	1,009	113	430
Greeley County	03	2,290	26,698	8,357	12,273	4,184	339	1,545
Hall County	03	56,401	395,475	154,140	83,280	104,565	9,117	44,374
Hamilton County	03	9,300	76,310	26,234	26,631	20,118	620	2,707
Harlan County	03	3,322	43,839	12,553	17,011	12,034	541	1,700
Hayes County	03	1,005	17,551	1,660	13,153	2,366	42	330
Hitchcock County	03	2,836	35,510	11,223	14,045	7,444	1,423	1,375
Holt County	03	10,233	102,255	30,348	41,935	25,742	742	3,487
Hooker County	03	736	6,408	3,070	1,825	1,135	42	336
Howard County	03	6,593	50,887	19,815	20,033	8,663	423	1,953
Jefferson County	03	7,405	77,140	28,448	25,238	20,067	613	2,773
Johnson County	01	4,499	39,752	13,053	16,704	7,069	433	2,494
Kearney County	03	6,479	53,778	17,266	26,470	6,283	1,604	2,156
Keith County	03	7,821	63,663	27,026	19,753	10,471	3,764	2,649
Keya Paha County	03	836	7,735	2,373	2,859	2,290	42	172
Kimball County	03	3,534	34,531	13,560	14,707	5,026	211	1,027
Knox County	03	8,498	92,840	28,383	32,455	27,351	812	3,839
Lancaster County	01	278,728	2,101,570	665,555	266,823	903,546	83,684	181,963
Lincoln County	03	35,582	274,987	125,692	68,828	60,771	2,990	16,706
Logan County	03	735	8,899	3,294	3,159	2,232	42	172
Loup County	03	619	4,009	1,398	2,136	261	42	172
McPherson County	03	514	5,428	1,558	1,250	2,406	42	172
Madison County	01	34,020	258,526	97,048	56,341	72,785	16,069	16,283
Merrick County	03	7,700	67,039	23,899	24,037	11,275	5,267	2,562
Morrill County	03	4,989	45,572	16,083	15,844	12,117	276	1,251
Nance County	03	3,550	40,321	11,258	16,052	11,395	212	1,404
Nemaha County	01	7,085	64,614	21,490	25,448	13,426	2,158	2,092
Nuckolls County	03	4,467	54,379	17,929	21,567	12,192	466	2,225
Otoe County	01	15,549	103,517	44,858	33,642	19,472	1,742	3,804
Pawnee County	01	2,602	36,927	9,885	16,392	8,644	360	1,647
Perkins County	03	2,884	37,936	9,745	23,674	3,247	233	1,037
Phelps County	03	9,127	77,830	28,489	31,792	13,171	1,854	2,523
Pierce County	03	7,231	52,550	17,507	24,001	8,423	496	2,124
Platte County	03	32,072	164,418	78,812	41,316	34,677	2,785	6,828
Polk County	03	5,122	42,528	15,169	20,425	4,895	381	1,659
Red Willow County	03	10,704	90,359	37,344	31,396	16,110	998	4,510
Richardson County	01	8,294	87,497	31,898	31,295	19,755	1,825	2,723
Rock County	03	1,508	14,137	4,500	6,510	2,656	85	386
Saline County	03	13,771	133,782	37,193	31,735	18,951	41,590	4,312
Sarpy County	01 02	150,467	1,273,117	287,572	57,478	68,923	443,687	415,456
Saunders County	01	20,034	116,610	51,453	41,468	13,404	4,139	6,146
Scotts Bluff County	03	36,554	296,710	119,063	67,662	87,999	10,191	11,795
Seward County	01	16,758	89,217	42,288	30,058	10,422	2,469	3,979
Sheridan County	03	5,337	50,220	18,529	19,089	10,983	229	1,390
Sherman County	03	2,994	40,189	10,858	13,400	14,363	365	1,203
Sioux County	03	1,287	6,877	1,945	3,233	1,000	148	552
Stanton County	01	6,310	29,091	9,038	13,155	5,071	254	1,572
Thayer County	03	5,104	59,297	21,171	23,716	11,266	635	2,508
Thomas County	03	583	45,782	1,903	1,978	354	953	40,594
Thurston County	01	7,102	100,317	14,372	22,308	45,094	8,548	9,995
Valley County	03	4,182	61,530	14,686	17,254	26,874	452	2,265
Washington County	01	19,812	98,111	46,525	27,510	15,984	4,241	3,851
Wayne County	01	9,274	52,821	18,064	22,219	9,181	596	2,761
Webster County	03	3,508	44,773	14,594	18,963	8,760	641	1,816
Wheeler County	03	807	9,133	2,034	5,979	691	85	344
York County	03	14,199	97,428	41,856	37,169	13,341	878	4,183
State undistributed			1,571,516	37,437	1,354,048	97,260	–	82,771
Nevada		**2,600,167**	**17,259,856**	**6,323,113**	**3,477,950**	**3,106,948**	**2,700,760**	**1,651,085**
Churchill County	02	24,896	369,430	94,904	40,281	54,142	144,116	35,987
Clark County	01 02 03	1,865,746	10,595,782	4,160,510	1,748,637	1,780,967	1,739,528	1,166,140
Douglas County	02	45,180	267,477	144,856	40,716	18,795	15,854	47,257
Elko County	02	47,071	192,736	82,117	28,658	40,768	17,159	24,034
Esmeralda County	02	677	11,660	5,750	1,367	1,766	122	2,656

See footnotes at end of table.

Table 15. **Federal Government Expenditure by State and County Area: Fiscal Year 2008**—Con.

[In thousand dollars]

State and county area	Congressional district	U.S. resident population[1]	Federal government expenditure					
			Total	Retirement and disability	Other direct payments	Grants	Procurement	Salaries and wages
Nevada—Con.								
Eureka County	02	1,628	31,473	14,009	2,067	3,499	568	11,330
Humboldt County	02	17,763	96,366	36,371	20,309	27,000	3,551	9,133
Lander County	02	5,086	59,657	20,444	6,860	15,334	4,663	12,355
Lincoln County	02	4,898	70,119	33,505	7,057	24,710	2,481	2,366
Lyon County	02	53,022	296,802	171,033	45,569	47,876	8,587	23,737
Mineral County	02	4,684	120,192	26,173	17,648	12,331	58,993	5,045
Nye County	02	44,375	306,631	217,829	45,217	16,604	13,176	13,806
Pershing County	02	6,291	36,071	11,390	6,820	16,378	709	773
Storey County	02	4,341	22,288	7,166	1,163	3,036	10,665	258
Washoe County	02	410,443	2,803,373	1,010,200	434,535	472,930	648,949	236,761
White Pine County	02	9,199	80,540	27,760	13,398	23,773	4,975	10,634
Carson City City Area	02	54,867	807,621	204,398	90,234	450,577	26,665	35,747
State undistributed			1,091,640	54,698	927,414	96,462	–	13,066
New Hampshire		**1,315,809**	**10,311,495**	**3,841,393**	**1,937,623**	**1,876,746**	**1,913,772**	**741,962**
Belknap County	01 02	61,281	406,294	215,435	89,645	71,209	11,148	18,857
Carroll County	01 02	47,408	307,157	184,227	63,850	41,442	4,381	13,257
Cheshire County	02	77,170	447,911	232,049	100,812	86,867	13,302	14,881
Coos County	02	31,971	286,940	132,973	71,116	63,401	9,173	10,277
Grafton County	02	85,921	784,942	270,034	110,656	273,102	98,327	32,823
Hillsborough County	01 02	402,042	3,544,969	1,022,968	435,545	388,132	1,363,127	335,197
Merrimack County	01 02	148,161	1,156,306	395,263	209,357	449,077	43,895	58,714
Rockingham County	01 02	297,350	1,800,437	794,011	276,788	240,583	318,443	170,612
Strafford County	01	121,914	729,800	345,829	142,204	165,117	49,115	27,534
Sullivan County	02	42,591	342,305	207,669	62,531	61,203	2,860	8,041
State undistributed			504,434	40,933	375,117	36,613	–	51,770
New Jersey		**8,682,661**	**72,085,075**	**22,658,648**	**19,315,752**	**16,204,358**	**8,960,521**	**4,945,796**
Atlantic County	02	270,681	2,390,958	769,276	529,790	459,748	360,901	271,243
Bergen County	05 09	894,840	5,524,145	2,383,948	1,553,088	743,485	578,589	265,034
Burlington County	01 02 03 04	445,475	4,514,444	1,329,058	639,871	399,696	1,629,147	516,672
Camden County	01 02 03	517,234	4,071,958	1,435,781	1,009,881	878,745	518,450	229,101
Cape May County	02	95,838	901,180	396,655	277,328	124,949	29,737	72,510
Cumberland County	02	156,830	1,209,233	413,793	310,849	385,110	50,856	48,626
Essex County	08 10 11 13	770,675	7,631,125	1,719,478	1,754,471	3,109,547	367,333	680,297
Gloucester County	01 02	287,860	1,556,814	725,301	395,029	293,490	49,563	93,431
Hudson County	09 10 13	595,419	4,833,972	1,024,824	1,139,992	1,851,180	288,105	529,871
Hunterdon County	07 12	129,031	572,603	303,584	132,664	93,151	14,297	28,907
Mercer County	04 12	364,883	5,033,757	1,189,031	862,884	2,433,706	351,227	196,909
Middlesex County	06 07 12 13	789,102	4,820,977	1,728,276	1,200,775	1,045,491	552,278	294,157
Monmouth County	04 06 12	642,448	6,588,209	1,757,054	1,041,884	737,092	2,599,771	452,409
Morris County	11	487,548	2,812,397	1,194,599	594,987	281,529	460,675	280,607
Ocean County	03 04	569,111	4,244,099	2,236,491	1,292,508	413,219	103,253	198,629
Passaic County	05 08 09 11	490,948	3,676,899	1,082,222	941,163	976,001	574,214	103,299
Salem County	02	66,141	468,331	197,748	146,376	102,231	8,524	13,452
Somerset County	06 07 11 12	324,563	1,474,891	719,882	311,376	193,277	121,535	128,822
Sussex County	05 11	150,909	693,967	367,430	167,601	94,929	32,584	31,423
Union County	06 07 10 13	523,249	3,478,980	1,252,698	1,002,443	847,129	191,256	185,453
Warren County	05	109,876	705,148	306,935	192,361	104,949	78,226	22,677
State undistributed			4,880,986	124,587	3,818,431	635,704	–	302,265
New Mexico		**1,984,356**	**23,846,109**	**5,941,087**	**3,173,517**	**5,530,748**	**6,913,761**	**2,286,996**
Bernalillo County	01 02 03	635,139	8,322,275	1,955,941	771,259	1,216,056	3,272,753	1,106,265
Catron County	02	3,405	66,962	50,933	3,847	5,435	1,305	5,443
Chaves County	02	63,060	434,940	183,105	88,667	127,598	14,253	21,317
Cibola County	02	27,285	194,483	73,918	14,238	56,954	31,689	17,684
Colfax County	03	12,962	106,564	51,368	23,424	25,574	2,824	3,373
Curry County	03	43,755	562,514	153,899	85,977	94,389	111,327	116,922
De Baca County	02	1,907	21,081	8,368	5,753	5,877	227	855
Dona Ana County	02	201,603	1,726,457	517,724	221,559	336,123	487,318	163,733
Eddy County	02	51,360	682,132	150,560	85,608	120,449	271,483	54,032
Grant County	02	29,844	255,144	123,008	48,673	65,478	4,435	13,551
Guadalupe County	02	4,346	52,314	14,434	8,192	26,231	825	2,633
Harding County	03	684	10,023	2,711	2,572	3,519	325	896
Hidalgo County	02	4,910	58,361	17,072	9,803	17,896	1,393	12,196
Lea County	02	59,155	332,823	132,834	97,285	92,368	3,112	7,224
Lincoln County	02	20,793	133,195	75,460	23,991	22,342	4,373	7,030
Los Alamos County	03	18,150	2,358,003	44,499	15,116	34,183	2,242,301	21,903
Luna County	02	27,227	232,763	89,474	40,673	49,346	24,322	28,948
McKinley County	02 03	70,724	797,898	158,320	73,240	300,290	127,723	138,325
Mora County	03	5,052	67,333	18,824	6,608	36,890	581	4,430
Otero County	02	62,776	664,346	231,278	65,489	73,648	89,140	204,792
Quay County	03	8,929	113,124	38,836	33,777	36,966	575	2,970
Rio Arriba County	03	40,692	389,509	124,838	53,453	182,485	9,626	19,107
Roosevelt County	03	18,889	158,969	43,917	56,226	48,367	6,103	4,355
Sandoval County	01 03	122,298	615,848	297,535	85,168	136,092	73,272	23,782
San Juan County	03	122,500	774,133	286,562	141,651	211,725	52,753	81,442

See footnotes at end of table.

Table 15. **Federal Government Expenditure by State and County Area: Fiscal Year 2008**—Con.

[In thousand dollars]

State and county area	Congressional district	U.S. resident population[1]	Federal government expenditure					
			Total	Retirement and disability	Other direct payments	Grants	Procurement	Salaries and wages
New Mexico—Con.								
San Miguel County	03	28,558	329,842	106,101	47,946	159,416	6,511	9,866
Santa Fe County	01 03	143,937	1,450,349	458,311	133,378	741,306	50,459	66,895
Sierra County	02	12,437	138,518	67,746	31,564	32,107	879	6,223
Socorro County	02	18,180	190,794	52,048	23,286	93,985	9,215	12,259
Taos County	03	31,546	258,202	100,406	33,623	103,980	3,318	16,875
Torrance County	01	16,269	97,117	44,554	15,247	30,602	3,162	3,552
Union County	03	3,777	41,290	14,058	11,722	10,987	1,376	3,147
Valencia County	01 02	72,207	406,194	216,191	84,134	91,654	4,495	9,720
State undistributed			1,802,609	36,253	730,367	940,434	306	95,250
New York		**19,490,297**	**174,070,949**	**49,370,870**	**45,462,095**	**54,420,855**	**13,731,728**	**11,085,402**
Albany County	21	298,130	6,842,142	1,457,411	790,795	4,008,580	229,563	355,792
Allegany County	29	49,649	318,931	141,645	77,715	80,485	8,787	10,299
Broome County	22 24	195,018	1,586,899	657,862	353,338	353,288	167,336	55,075
Cattaraugus County	29	79,688	809,529	262,579	181,156	212,439	131,378	21,977
Cayuga County	24 25	79,823	522,539	226,173	128,131	136,554	18,032	13,648
Chautauqua County	27	133,789	1,030,939	449,336	235,534	247,909	67,780	30,380
Chemung County	29	87,813	652,075	295,539	151,788	169,572	8,898	26,277
Chenango County	24	50,898	339,402	167,728	68,636	89,054	4,347	9,637
Clinton County	23	81,947	565,731	248,232	105,907	146,603	19,128	45,861
Columbia County	20	62,006	463,315	201,343	105,639	137,099	4,954	14,280
Cortland County	24	48,302	278,935	126,114	60,829	76,335	5,913	9,744
Delaware County	20 22	46,085	395,460	153,546	79,590	97,288	46,613	18,423
Dutchess County	19 20 22	292,878	1,740,052	805,111	379,029	427,953	28,301	99,658
Erie County	26 27 28	909,845	7,968,228	3,083,496	1,801,184	1,979,472	485,406	618,669
Essex County	20 23	37,826	311,348	135,571	64,040	79,469	7,894	24,374
Franklin County	23	50,521	369,807	141,824	72,899	137,789	3,843	13,452
Fulton County	21 23	55,024	347,855	162,383	83,381	89,076	5,331	7,684
Genesee County	26	57,821	440,838	192,481	100,569	84,584	28,574	34,631
Greene County	20	48,992	333,436	162,794	76,025	62,721	21,316	10,580
Hamilton County	23	5,021	40,602	21,698	10,211	6,108	402	2,183
Herkimer County	24	62,200	444,875	191,046	114,184	97,161	32,285	10,199
Jefferson County	23	118,046	1,319,401	307,372	137,201	194,438	585,432	94,958
Lewis County	23	26,176	216,278	75,567	31,268	47,665	56,570	5,208
Livingston County	26	63,154	349,182	173,927	85,043	71,399	5,304	13,509
Madison County	23	69,766	393,086	198,613	83,159	93,871	4,294	13,149
Monroe County	25 26 28 29	732,762	6,822,856	2,072,151	1,538,417	1,638,947	1,326,466	246,875
Montgomery County	21	48,679	387,780	174,353	113,008	81,854	9,119	9,447
Nassau County	02 03 04 05	1,351,625	10,390,230	3,896,342	2,898,730	1,472,885	1,553,948	568,326
New York City Area	([2])	8,363,710	72,990,735	16,186,280	19,520,003	30,441,766	2,465,818	4,376,869
Niagara County	26 28	214,464	1,626,602	739,213	398,228	329,066	85,650	74,446
Oneida County	23 24	231,590	2,046,572	816,748	434,769	495,954	139,542	159,560
Onondaga County	25	452,633	4,112,403	1,371,301	727,101	755,312	954,753	303,936
Ontario County	24 29	104,475	772,026	329,815	145,845	112,627	115,886	67,853
Orange County	19 22	379,647	2,305,723	891,297	464,590	464,613	219,447	265,776
Orleans County	26 28	42,135	260,897	121,731	61,642	54,657	15,302	7,566
Oswego County	23	121,395	762,383	367,885	149,909	186,385	9,835	48,369
Otsego County	20 24	61,962	425,476	191,828	94,201	108,974	18,243	12,230
Putnam County	19	99,244	425,271	231,700	114,189	58,607	5,693	15,081
Rensselaer County	20 21	155,261	2,524,915	456,234	267,489	1,736,599	23,766	40,827
Rockland County	17 18 19	298,545	1,996,248	757,772	496,669	439,169	252,514	50,124
St. Lawrence County	23	109,701	818,318	352,752	163,868	243,204	16,295	42,199
Saratoga County	20 21	217,191	1,029,304	589,031	205,948	161,469	23,035	49,821
Schenectady County	21	151,427	2,603,660	503,135	271,411	254,473	1,506,269	68,373
Schoharie County	21	31,910	206,582	95,592	44,949	57,465	1,612	6,963
Schuyler County	29	18,888	123,094	59,754	23,868	33,604	1,109	4,761
Seneca County	24	34,086	212,541	104,154	46,824	45,933	8,025	7,604
Steuben County	29	96,573	801,708	337,566	158,596	217,164	25,246	63,136
Suffolk County	01 02 03	1,512,224	10,891,582	4,066,641	2,291,775	1,921,938	1,661,203	950,025
Sullivan County	22	76,189	665,300	233,367	152,328	237,685	22,498	19,422
Tioga County	22 24	50,171	1,078,041	139,357	55,607	57,720	811,278	14,079
Tompkins County	22 24	101,136	788,370	203,121	102,343	429,206	28,565	25,135
Ulster County	22	181,670	1,133,027	510,609	247,503	305,447	29,340	40,129
Warren County	20	65,971	448,728	228,184	93,681	99,993	8,265	18,604
Washington County	20	62,804	373,791	184,517	81,742	89,409	5,914	12,209
Wayne County	25	91,564	675,565	283,944	132,628	140,728	101,262	17,003
Westchester County	17 18 19	953,943	6,520,390	2,457,234	1,913,668	1,510,460	242,563	396,464
Wyoming County	26	41,652	276,417	113,110	54,828	44,297	55,499	8,683
Yates County	29	24,652	158,909	82,845	38,242	30,097	1,778	5,946
State undistributed			9,334,624	181,919	6,580,243	1,036,239	8,310	1,527,913
North Carolina		**9,222,414**	**70,203,029**	**26,129,285**	**15,180,224**	**15,164,646**	**5,794,493**	**7,934,382**
Alamance County	06 13	148,053	819,549	422,382	193,405	140,626	41,664	21,471
Alexander County	05	36,537	166,875	93,734	39,741	27,622	1,317	4,461
Alleghany County	05	10,951	107,359	41,789	20,421	24,377	15,332	5,440
Anson County	08	25,162	193,739	76,424	55,431	55,533	1,574	4,777
Ashe County	05	25,702	200,374	89,891	40,428	61,105	3,542	5,407

See footnotes at end of table.

Table 15. **Federal Government Expenditure by State and County Area: Fiscal Year 2008**—Con.

[In thousand dollars]

State and county area	Congressional district	U.S. resident population[1]	Federal government expenditure					
			Total	Retirement and disability	Other direct payments	Grants	Procurement	Salaries and wages
North Carolina—Con.								
Avery County	10	17,884	138,593	61,670	34,347	31,837	5,879	4,860
Beaufort County	01 03	46,035	483,246	185,866	103,145	178,337	4,811	11,088
Bertie County	01	19,337	206,747	69,637	55,223	73,916	1,823	6,147
Bladen County	07	32,312	302,593	112,360	74,972	82,363	25,747	7,152
Brunswick County	07	103,160	798,667	443,879	116,705	106,535	109,743	21,804
Buncombe County	11	229,047	1,757,374	767,062	341,760	274,030	163,735	210,786
Burke County	10	89,361	497,010	256,837	119,195	96,217	13,706	11,055
Cabarrus County	08 12	168,740	758,123	424,732	194,631	107,203	7,525	24,032
Caldwell County	10	80,059	444,005	236,999	108,295	84,244	3,899	10,570
Camden County	03	9,682	61,199	37,320	12,504	7,713	281	3,382
Carteret County	03	63,195	491,886	290,485	90,753	58,646	13,547	38,454
Caswell County	13	23,248	159,177	67,386	39,437	48,522	289	3,543
Catawba County	10	157,079	773,351	443,470	168,918	103,137	14,021	43,805
Chatham County	02 04	63,077	269,478	145,626	64,899	43,790	6,031	9,133
Cherokee County	11	26,568	228,078	115,153	43,389	58,898	4,032	6,606
Chowan County	01	14,565	133,042	60,091	30,548	34,126	3,427	4,850
Clay County	11	10,389	92,967	44,669	17,801	27,591	796	2,109
Cleveland County	10	99,015	643,709	326,714	148,769	136,811	13,581	17,834
Columbus County	07	54,212	524,921	195,662	154,287	156,647	7,681	10,644
Craven County	01 03	96,892	1,281,276	436,612	147,692	146,605	248,658	301,709
Cumberland County	02 07 08	312,696	3,307,968	956,747	338,489	391,043	1,013,375	608,315
Currituck County	03	24,183	305,979	82,673	23,704	17,824	177,761	4,016
Dare County	03	33,584	194,788	112,209	33,067	16,813	13,864	18,834
Davidson County	06 12	158,166	719,472	393,337	186,969	110,981	12,684	15,501
Davie County	05	40,971	222,513	121,766	45,181	35,660	14,423	5,483
Duplin County	03 07	53,362	363,385	141,776	100,184	107,798	3,398	10,229
Durham County	04	262,715	3,287,143	562,887	311,499	1,393,358	609,597	409,802
Edgecombe County	01	52,682	463,058	123,738	171,376	124,308	8,172	35,464
Forsyth County	05 12	343,028	2,183,721	969,067	459,756	584,530	61,940	108,429
Franklin County	02	58,927	302,277	134,901	78,087	77,610	5,843	5,836
Gaston County	09 10	206,679	1,121,537	590,354	291,586	195,967	8,816	34,814
Gates County	01	11,708	87,622	40,024	22,093	20,975	621	3,909
Graham County	11	7,825	68,558	29,266	14,016	19,073	1,876	4,328
Granville County	01 13	57,044	398,005	136,286	74,596	67,792	29,537	89,794
Greene County	01	20,677	122,318	46,616	40,565	31,717	773	2,647
Guilford County	06 12 13	472,216	3,080,399	1,257,651	615,373	614,249	246,266	346,860
Halifax County	01	54,983	553,986	215,053	139,960	184,942	4,134	9,897
Harnett County	02	112,030	540,612	233,861	146,797	120,120	29,284	10,550
Haywood County	11	56,590	559,637	246,010	92,748	88,179	82,796	49,903
Henderson County	11	102,367	710,130	422,831	172,465	82,615	13,932	18,286
Hertford County	01	23,224	201,149	77,074	55,839	61,198	1,809	5,230
Hoke County	08	43,409	177,495	84,545	36,764	47,146	4,453	4,586
Hyde County	03	5,181	57,934	15,167	19,320	20,329	956	2,162
Iredell County	05 10	155,359	747,266	400,616	180,961	126,808	12,649	26,231
Jackson County	11	36,739	211,780	99,001	48,782	57,460	1,619	4,919
Johnston County	02	163,428	725,639	327,615	188,527	184,228	7,582	17,687
Jones County	01 03	10,113	100,969	42,677	29,997	25,539	1,161	1,594
Lee County	02	59,091	358,531	188,152	88,757	65,389	4,228	12,007
Lenoir County	01 03	56,826	593,540	213,089	166,231	140,974	50,411	22,834
Lincoln County	10	74,746	320,973	189,758	72,814	45,445	2,808	10,147
McDowell County	11	43,843	266,568	143,671	52,958	59,955	3,422	6,563
Macon County	11	33,005	261,942	143,685	54,142	43,760	8,417	11,938
Madison County	11	20,432	179,110	66,502	35,461	65,936	7,716	3,496
Martin County	01	23,398	223,323	86,929	65,981	65,195	950	4,269
Mecklenburg County	08 09 12	890,515	4,239,185	1,661,921	720,280	616,618	794,637	445,729
Mitchell County	10	15,784	137,607	55,270	28,185	49,101	949	4,102
Montgomery County	08	27,358	186,741	76,768	44,605	39,531	21,567	4,270
Moore County	06	85,608	615,001	375,598	137,355	83,912	5,685	12,452
Nash County	01 02 03	93,674	652,314	340,486	134,084	158,092	13,240	6,413
New Hanover County	07	192,538	1,248,653	585,597	243,545	290,364	61,900	67,247
Northampton County	01	20,487	236,195	82,513	56,950	87,834	4,856	4,042
Onslow County	03	165,938	2,164,960	527,498	122,874	115,154	915,159	484,274
Orange County	04	126,532	1,474,886	265,672	130,128	970,716	77,294	31,077
Pamlico County	03	12,502	111,716	57,994	21,096	27,655	735	4,237
Pasquotank County	01	41,111	399,426	142,405	76,349	50,084	45,900	84,688
Pender County	07	51,314	291,674	159,747	62,352	62,470	–886	7,990
Perquimans County	01	12,856	110,514	59,345	25,488	21,635	1,372	2,673
Person County	13	37,438	235,492	101,255	63,314	61,323	5,173	4,427
Pitt County	01 03	156,081	945,768	378,343	227,196	246,720	59,777	33,731
Polk County	11	19,074	136,685	84,378	30,188	17,629	884	3,606
Randolph County	06	141,186	631,871	325,533	150,999	102,432	33,685	19,222
Richmond County	08	46,005	370,357	171,536	91,868	96,244	2,533	8,176
Robeson County	07	129,123	971,281	359,726	254,023	328,699	8,102	20,731
Rockingham County	05 13	92,282	652,826	304,737	167,649	139,933	26,354	14,153
Rowan County	06 12	139,225	942,082	409,438	192,041	145,496	64,514	130,594

See footnotes at end of table.

Table 15. **Federal Government Expenditure by State and County Area: Fiscal Year 2008**—Con.

[In thousand dollars]

State and county area	Congressional district	U.S. resident population[1]	Federal government expenditure					
			Total	Retirement and disability	Other direct payments	Grants	Procurement	Salaries and wages
North Carolina—Con.								
Rutherford County	10 11	63,424	423,066	215,985	88,244	102,609	6,548	9,680
Sampson County	02 07	63,927	434,947	162,645	133,046	127,805	2,512	8,939
Scotland County	07 08	36,508	280,825	115,119	62,813	96,807	1,254	4,832
Stanly County	08	59,614	2,663,106	389,573	89,770	48,864	2,994	2,131,905
Stokes County	05	46,171	233,576	128,398	51,973	43,574	2,910	6,721
Surry County	05	72,468	493,935	239,315	132,796	105,126	3,211	13,487
Swain County	11	13,512	138,587	50,879	31,356	42,658	3,862	9,831
Transylvania County	11	30,187	229,756	141,026	49,662	25,463	4,384	9,222
Tyrrell County	03	4,087	47,684	14,099	12,880	11,401	446	8,859
Union County	08 09	193,255	576,122	309,900	108,363	102,310	34,573	20,975
Vance County	01 02	42,891	354,064	147,483	78,965	106,350	13,965	7,302
Wake County	02 04 13	866,410	5,346,073	1,771,831	717,718	2,148,885	316,872	390,767
Warren County	01	19,388	161,524	61,760	36,670	59,130	789	3,175
Washington County	01	12,946	115,053	47,880	33,170	31,306	529	2,168
Watauga County	05	45,196	220,733	95,859	52,878	62,440	1,786	7,770
Wayne County	01 03	113,671	1,100,492	393,399	201,271	207,948	69,450	228,424
Wilkes County	05	66,655	428,805	203,853	93,684	109,663	7,079	14,525
Wilson County	01 03	77,527	561,426	236,986	149,658	148,785	14,666	11,331
Yadkin County	05	37,954	241,006	112,963	56,165	64,114	2,165	5,600
Yancey County	11	18,503	144,952	66,643	27,527	45,941	1,302	3,540
State undistributed			4,699,396	355,948	3,119,303	300,475	–145	923,815
North Dakota		**641,481**	**7,322,574**	**1,747,492**	**2,490,454**	**1,660,075**	**552,108**	**872,445**
Adams County	00	2,244	35,066	8,670	18,238	6,767	254	1,137
Barnes County	00	10,682	122,394	34,995	60,932	19,828	1,267	5,371
Benson County	00	6,953	123,399	16,122	48,698	37,750	13,918	6,912
Billings County	00	811	12,130	1,266	6,850	435	1,988	1,591
Bottineau County	00	6,338	89,998	21,934	45,467	16,639	804	5,154
Bowman County	00	3,019	36,219	10,133	18,380	6,170	307	1,229
Burke County	00	1,820	57,363	7,524	21,877	3,879	18,193	5,890
Burleigh County	00	78,689	768,318	213,412	128,645	323,828	36,420	66,012
Cass County	00	139,918	1,015,807	289,941	180,062	228,613	167,259	149,932
Cavalier County	00	3,841	108,852	14,113	70,419	21,277	489	2,553
Dickey County	00	5,237	79,351	15,564	49,012	12,087	561	2,127
Divide County	00	1,986	38,465	6,795	22,722	6,755	409	1,783
Dunn County	00	3,318	42,721	6,972	27,041	6,628	671	1,409
Eddy County	00	2,388	34,951	9,339	15,883	7,605	381	1,743
Emmons County	00	3,377	61,857	12,273	30,886	16,853	485	1,360
Foster County	00	3,447	60,740	11,414	21,942	17,708	7,801	1,875
Golden Valley County	00	1,640	22,833	5,799	12,193	4,044	107	690
Grand Forks County	00	66,585	628,403	133,424	112,351	131,272	106,161	145,194
Grant County	00	2,415	77,428	12,428	22,720	10,025	319	31,936
Griggs County	00	2,359	36,703	9,048	21,637	4,402	403	1,213
Hettinger County	00	2,378	54,691	9,139	32,915	11,087	212	1,338
Kidder County	00	2,290	37,269	7,216	21,637	6,517	296	1,602
La Moure County	00	3,986	76,582	14,710	47,331	11,042	617	2,883
Logan County	00	1,943	34,867	6,504	18,737	8,386	212	1,028
McHenry County	00	5,168	72,830	18,996	34,456	15,021	733	3,623
McIntosh County	00	2,639	50,079	11,045	27,295	10,035	275	1,429
McKenzie County	00	5,674	57,722	11,911	29,652	12,141	436	3,583
McLean County	00	8,337	136,186	32,934	55,525	24,391	17,228	6,108
Mercer County	00	7,854	61,912	21,730	23,044	13,728	690	2,719
Morton County	00	26,255	181,300	70,616	56,076	45,855	999	7,754
Mountrail County	00	6,511	110,890	19,589	42,224	40,518	3,009	5,550
Nelson County	00	3,166	64,559	15,556	37,031	9,512	460	2,001
Oliver County	00	1,695	20,265	3,892	9,939	6,106	42	286
Pembina County	00	7,419	148,801	24,702	53,174	37,440	16,322	17,163
Pierce County	00	4,091	55,956	12,862	28,678	12,703	254	1,459
Ramsey County	00	11,234	138,647	38,986	63,136	23,862	3,130	9,532
Ransom County	00	5,628	66,284	16,943	36,573	9,395	778	2,594
Renville County	00	2,245	39,550	8,590	24,036	5,142	260	1,522
Richland County	00	16,334	155,831	38,876	79,914	27,580	3,857	5,604
Rolette County	00	13,657	179,654	33,549	45,235	61,704	7,071	32,095
Sargent County	00	4,048	66,093	12,612	40,068	10,252	573	2,589
Sheridan County	00	1,266	28,180	4,816	15,836	6,766	127	636
Sioux County	00	4,232	83,068	7,682	23,998	39,656	2,926	8,807
Slope County	00	675	14,930	1,148	12,075	1,600	21	86
Stark County	00	22,575	172,257	60,527	67,438	31,648	2,432	10,212
Steele County	00	1,795	51,735	6,451	26,327	7,276	10,785	897
Stutsman County	00	20,394	209,744	63,364	82,780	46,331	4,037	13,232
Towner County	00	2,202	52,643	8,143	35,988	6,943	264	1,305
Traill County	00	7,820	93,232	25,203	41,004	17,996	6,158	2,870
Walsh County	00	10,880	122,205	35,357	62,697	18,751	931	4,468
Ward County	00	55,986	676,794	172,598	111,501	69,487	96,472	226,737
Wells County	00	4,191	66,956	17,864	36,873	9,171	828	2,218
Williams County	00	19,846	164,012	58,940	60,936	26,033	11,478	6,625
State undistributed			323,853	13,275	170,368	93,434	–	46,775

See footnotes at end of table.

Table 15. **Federal Government Expenditure by State and County Area: Fiscal Year 2008**—Con.

[In thousand dollars]

State and county area	Congressional district	U.S. resident population[1]	Federal government expenditure					
			Total	Retirement and disability	Other direct payments	Grants	Procurement	Salaries and wages
Ohio		**11,485,910**	**90,592,062**	**31,752,662**	**25,577,183**	**17,769,029**	**9,096,216**	**6,396,971**
Adams County	02	28,213	267,719	89,098	68,781	102,107	1,492	6,241
Allen County	04	105,168	922,195	488,414	199,191	123,205	81,033	30,352
Ashland County	05 16	55,125	253,358	137,069	66,361	39,503	2,135	8,289
Ashtabula County	14	100,648	689,232	315,142	219,223	106,347	26,249	22,272
Athens County	06 18	63,255	436,618	128,343	125,054	138,912	24,556	19,754
Auglaize County	04	46,576	249,378	112,024	87,213	27,602	7,067	15,472
Belmont County	06 18	67,975	509,151	232,133	170,142	82,650	9,447	14,779
Brown County	02	43,960	248,111	113,429	71,248	53,998	1,706	7,730
Butler County	01 08	360,765	1,897,335	839,829	436,674	341,207	227,525	52,101
Carroll County	18	28,439	133,687	66,457	35,727	26,348	995	4,159
Champaign County	04	39,650	228,245	105,539	60,410	36,381	19,440	6,475
Clark County	07	139,859	1,133,252	484,091	294,712	202,642	92,972	58,835
Clermont County	02	195,385	734,667	372,266	168,899	133,360	27,456	32,687
Clinton County	03	43,200	264,032	119,290	72,635	54,775	3,363	13,970
Columbiana County	06	107,873	755,832	349,832	222,968	125,516	13,660	43,855
Coshocton County	18	35,981	205,059	100,537	58,036	36,671	2,309	7,507
Crawford County	05	43,696	293,680	146,499	97,714	40,533	2,155	6,779
Cuyahoga County	10 11 13 14	1,283,925	12,398,292	3,835,951	3,722,160	2,773,757	834,612	1,231,812
Darke County	08	52,027	301,417	144,667	90,832	51,699	4,998	9,221
Defiance County	05	38,637	234,807	115,225	67,829	41,547	2,011	8,196
Delaware County	12	165,026	438,739	239,191	81,508	84,678	12,101	21,261
Erie County	09	77,062	557,646	262,948	152,762	80,059	44,123	17,754
Fairfield County	07	142,223	612,018	340,332	158,864	84,429	6,330	22,063
Fayette County	07	28,319	175,406	75,910	55,029	39,031	1,283	4,153
Franklin County	07 12 15	1,129,067	10,430,180	2,632,652	1,794,836	3,750,590	1,386,064	866,038
Fulton County	05	42,485	224,697	114,071	71,540	20,283	10,744	8,059
Gallia County	06	30,912	264,111	105,482	73,831	76,574	1,568	6,656
Geauga County	14	94,753	334,335	200,810	80,357	34,791	7,389	10,987
Greene County	07	159,190	2,796,335	410,817	161,883	169,240	1,060,595	993,800
Guernsey County	18	40,177	297,029	125,233	80,461	78,498	2,850	9,987
Hamilton County	01 02	851,494	10,046,449	2,267,170	2,351,756	1,703,564	2,964,207	759,752
Hancock County	04	74,273	342,107	161,561	111,459	52,320	3,238	13,529
Hardin County	04	31,948	154,455	49,181	65,161	25,296	8,581	6,237
Harrison County	18	15,387	123,904	56,536	36,317	24,657	1,789	4,605
Henry County	05	28,841	167,019	75,709	48,678	34,875	1,482	6,276
Highland County	03	42,349	269,971	114,525	83,084	61,777	2,298	8,287
Hocking County	18	28,975	161,728	77,568	45,398	32,857	1,313	4,592
Holmes County	18	41,445	104,602	51,766	22,179	23,047	1,557	6,052
Huron County	05	59,659	375,177	190,046	103,373	60,452	9,899	11,408
Jackson County	18	33,270	259,666	100,514	59,724	81,740	1,109	16,579
Jefferson County	06	68,526	695,841	304,916	217,022	115,582	39,193	19,128
Knox County	12 18	59,324	316,569	154,803	90,965	58,836	2,262	9,703
Lake County	14	234,030	1,263,339	663,660	364,285	134,433	59,422	41,538
Lawrence County	06	62,573	519,121	233,050	135,048	136,350	3,905	10,768
Licking County	12 18	157,721	1,010,927	420,932	196,673	161,106	197,593	34,623
Logan County	04	46,220	281,274	125,691	89,166	44,930	8,964	12,522
Lorain County	09 13	304,373	1,730,098	811,593	488,571	272,599	28,874	128,461
Lucas County	05 09	440,456	3,172,742	1,180,345	1,046,701	722,764	55,627	167,305
Madison County	15	41,861	235,384	104,222	67,154	51,134	5,734	7,139
Mahoning County	06 17	237,978	2,037,634	835,065	668,283	405,116	31,476	97,694
Marion County	04	65,768	406,486	190,772	127,381	73,568	3,604	11,160
Medina County	13 16	171,210	711,249	402,881	168,142	76,508	36,648	27,070
Meigs County	06	22,722	187,689	69,831	46,798	58,061	1,940	11,059
Mercer County	05 08	40,818	143,705	34,511	68,827	29,857	2,776	7,733
Miami County	08	101,085	588,614	298,838	147,520	71,706	53,679	16,870
Monroe County	06	14,221	113,983	47,518	31,065	30,003	1,535	3,862
Montgomery County	03 08	534,626	4,955,318	1,889,310	1,112,866	832,270	797,454	323,418
Morgan County	18	14,510	96,169	42,039	26,882	22,936	1,643	2,667
Morrow County	04	34,455	150,859	67,358	33,862	43,684	1,238	4,717
Muskingum County	18	85,087	589,956	269,361	156,962	130,194	9,073	24,366
Noble County	06	14,333	69,072	27,775	16,930	20,255	1,426	2,685
Ottawa County	09	40,823	267,367	144,551	79,631	19,993	7,452	15,740
Paulding County	05	19,096	117,034	35,627	39,220	36,832	1,472	3,884
Perry County	07	35,241	223,843	104,067	63,136	46,977	3,856	5,807
Pickaway County	07	54,544	296,916	131,196	77,582	78,888	2,273	6,976
Pike County	02	27,967	380,327	88,124	52,222	67,177	166,997	5,806
Portage County	14 17	155,991	769,384	357,164	223,789	131,438	31,782	25,212
Preble County	08	41,643	222,573	114,161	69,501	29,991	1,997	6,922
Putnam County	05	34,543	138,595	49,509	58,982	21,829	1,825	6,450
Richland County	04	124,999	814,632	389,669	220,306	137,773	13,610	53,274
Ross County	07 18	76,073	607,607	241,954	119,575	104,636	53,345	88,097
Sandusky County	05	60,637	362,061	153,305	109,891	53,067	35,790	10,008
Scioto County	02 06	76,587	738,856	287,179	211,470	220,194	3,252	16,761
Seneca County	05	56,461	352,172	173,314	115,504	44,637	6,111	12,606
Shelby County	04	48,919	217,525	102,338	69,709	32,209	5,909	7,361

See footnotes at end of table.

Table 15. **Federal Government Expenditure by State and County Area: Fiscal Year 2008**—Con.

[In thousand dollars]

State and county area	Congressional district	U.S. resident population[1]	Federal government expenditure					
			Total	Retirement and disability	Other direct payments	Grants	Procurement	Salaries and wages
Ohio—Con.								
Stark County	16	379,214	2,405,439	1,184,171	704,658	380,109	38,040	98,461
Summit County	13 14 17	542,562	3,700,695	1,440,425	1,135,345	673,951	288,403	162,572
Trumbull County	14 17	211,317	1,474,266	721,970	482,201	202,964	27,233	39,899
Tuscarawas County	18	91,348	516,280	264,224	132,353	86,848	15,101	17,753
Union County	15	48,223	158,030	75,930	47,635	26,606	1,858	6,001
Van Wert County	05	28,748	155,671	72,711	55,460	16,943	4,876	5,680
Vinton County	18	13,281	90,351	35,506	26,498	25,310	595	2,441
Warren County	02 03	207,353	682,086	391,290	135,793	83,687	45,775	25,540
Washington County	06	61,567	443,461	209,055	120,394	89,671	8,307	16,034
Wayne County	16	113,812	600,858	288,995	139,527	91,114	60,698	20,524
Williams County	05	38,158	203,630	106,137	66,821	20,184	3,527	6,960
Wood County	05	125,340	550,277	252,660	189,798	80,224	7,312	20,283
Wyandot County	04 05	22,354	133,689	61,060	45,463	21,079	1,180	4,907
State undistributed			4,400,767	154,040	3,509,605	395,287	–129	341,963
Oklahoma		**3,642,361**	**31,757,651**	**11,346,640**	**7,514,790**	**6,215,864**	**2,852,848**	**3,827,508**
Adair County	02	21,811	191,243	59,149	38,148	84,892	5,485	3,569
Alfalfa County	03	5,637	105,075	18,554	25,418	11,610	46,185	3,308
Atoka County	02	14,655	111,257	39,176	26,809	39,783	1,607	3,884
Beaver County	03	5,248	41,748	13,741	21,434	4,086	518	1,970
Beckham County	03	21,136	126,158	47,507	44,302	29,579	992	3,778
Blaine County	03	12,659	104,522	31,484	31,696	20,231	16,698	4,413
Bryan County	02	40,109	349,527	130,674	80,924	85,510	37,419	14,999
Caddo County	03	29,024	308,278	101,942	77,728	88,360	12,166	28,082
Canadian County	03 04	106,079	491,158	278,271	88,156	65,906	9,932	48,893
Carter County	04	47,979	347,286	158,053	94,785	80,987	4,210	9,251
Cherokee County	02	45,733	397,571	127,068	76,733	137,217	10,331	46,222
Choctaw County	02	14,890	216,370	58,724	43,320	84,571	26,369	3,385
Cimarron County	03	2,556	47,802	8,252	31,885	6,388	157	1,120
Cleveland County	04	239,760	1,218,789	714,801	184,888	210,702	44,198	64,199
Coal County	02	5,721	57,291	19,167	13,926	21,825	455	1,918
Comanche County	04	111,772	1,206,930	377,885	140,351	124,158	457,856	106,679
Cotton County	04	6,191	59,746	21,650	21,117	14,429	546	2,005
Craig County	02	15,132	142,037	62,685	32,720	40,895	960	4,777
Creek County	01 03	69,822	369,535	206,762	90,600	59,227	3,563	9,383
Custer County	03	26,412	152,461	45,593	61,478	32,160	2,147	11,081
Delaware County	02	40,425	277,384	129,128	62,959	72,765	6,872	5,660
Dewey County	03	4,389	50,134	16,389	19,278	11,264	676	2,527
Ellis County	03	3,971	35,453	13,185	15,747	4,088	423	2,009
Garfield County	03	58,167	553,356	192,342	118,898	56,035	92,052	94,029
Garvin County	04	27,247	344,792	104,030	76,973	52,395	104,808	6,586
Grady County	04	51,066	276,872	141,629	68,039	57,490	1,984	7,729
Grant County	03	4,450	68,803	17,201	31,765	15,050	789	3,998
Greer County	03	5,713	75,029	21,077	27,839	23,960	402	1,751
Harmon County	03	2,843	41,383	9,192	20,561	9,779	352	1,499
Harper County	03	3,290	42,008	14,877	15,316	6,386	318	5,111
Haskell County	02	12,152	120,080	49,043	29,699	35,736	2,087	3,514
Hughes County	02	13,625	133,506	49,391	37,248	42,758	801	3,308
Jackson County	03	25,236	373,948	95,952	73,240	46,647	39,620	118,489
Jefferson County	04	6,219	67,981	24,213	21,151	18,480	1,759	2,378
Johnston County	02	10,286	103,825	37,808	24,975	34,885	2,063	4,093
Kay County	03	45,632	336,508	161,886	100,595	55,445	9,539	9,043
Kingfisher County	03	14,300	108,198	41,090	31,279	8,673	22,967	4,189
Kiowa County	03	9,399	109,893	36,315	41,936	26,483	865	4,295
Latimer County	02	10,561	80,559	32,339	27,046	18,870	430	1,875
Le Flore County	02	49,802	394,114	174,632	106,887	96,821	2,457	13,317
Lincoln County	03	32,153	207,653	115,510	45,804	37,288	2,402	6,649
Logan County	03	38,102	213,860	88,309	56,293	45,432	17,604	6,222
Love County	04	9,155	62,411	29,695	17,667	12,190	1,057	1,802
McClain County	04	32,365	182,658	100,254	40,368	34,076	2,254	5,706
McCurtain County	02	33,532	341,829	107,278	87,807	130,220	7,044	9,480
McIntosh County	02	19,698	191,711	96,135	47,763	42,926	1,657	3,229
Major County	03	7,112	55,089	22,601	19,882	8,078	1,577	2,951
Marshall County	04	14,919	106,508	54,759	30,623	18,906	367	1,852
Mayes County	02	39,912	257,059	131,649	63,596	52,926	3,034	5,854
Murray County	04	12,784	104,999	46,263	26,631	25,208	1,631	5,266
Muskogee County	02	71,278	805,693	281,301	164,637	141,874	99,696	118,185
Noble County	03	11,169	89,751	33,886	26,953	24,472	709	3,731
Nowata County	02	10,729	75,861	36,925	19,967	15,027	1,946	1,997
Okfuskee County	02	11,172	108,843	44,604	27,459	33,632	623	2,525
Oklahoma County	04 05	706,617	7,863,122	2,168,815	1,119,827	1,731,094	1,161,857	1,681,529
Okmulgee County	02	39,219	322,555	133,318	92,040	86,987	1,908	8,303
Osage County	03	45,489	211,324	82,447	49,083	52,964	7,478	19,352
Ottawa County	02	31,849	298,182	122,622	88,478	70,818	7,724	8,539
Pawnee County	03	16,307	127,009	56,762	31,940	26,326	2,809	9,172
Payne County	03	78,280	458,457	168,359	108,602	103,086	51,910	26,500

See footnotes at end of table.

Table 15. **Federal Government Expenditure by State and County Area: Fiscal Year 2008**—Con.

[In thousand dollars]

State and county area	Congressional district	U.S. resident population[1]	Federal government expenditure					
			Total	Retirement and disability	Other direct payments	Grants	Procurement	Salaries and wages
Oklahoma—Con.								
Pittsburg County	02	45,115	426,988	176,179	87,567	80,603	28,004	54,634
Pontotoc County	04	36,999	333,521	123,995	80,781	81,988	32,771	13,986
Pottawatomie County	05	69,616	509,612	242,910	103,416	141,139	8,536	13,611
Pushmataha County	02	11,710	121,548	45,376	31,833	40,733	716	2,889
Roger Mills County	03	3,404	39,723	9,767	11,603	14,861	605	2,888
Rogers County	01 02	84,300	399,367	213,634	74,886	69,104	14,598	27,145
Seminole County	05	24,200	253,940	90,487	64,015	88,515	2,785	8,139
Sequoyah County	02	41,034	303,085	142,667	67,375	75,042	7,672	10,330
Stephens County	04	43,498	331,830	156,813	84,156	73,272	9,540	8,048
Texas County	03	20,283	136,690	34,247	66,278	30,825	720	4,620
Tillman County	04	7,899	100,130	26,793	40,881	29,350	733	2,373
Tulsa County	01	591,982	3,778,563	1,671,802	917,140	551,368	380,660	257,593
Wagoner County	01	68,960	239,064	120,568	60,465	49,322	4,292	4,417
Washington County	01	50,452	302,878	181,180	84,465	29,513	4,715	3,004
Washita County	03	11,709	96,127	35,586	38,047	12,797	6,246	3,450
Woods County	03	8,422	72,652	25,305	30,823	12,974	642	2,908
Woodward County	03	19,838	108,990	51,568	34,175	14,568	1,324	7,355
State undistributed			2,479,758	193,415	1,293,613	189,831	–59	802,958
Oregon		**3,790,060**	**27,530,151**	**10,550,548**	**6,285,214**	**6,132,218**	**2,374,693**	**2,187,479**
Baker County	02	15,983	179,430	68,493	28,766	58,157	9,725	14,288
Benton County	04 05	81,859	546,516	181,717	81,838	171,387	69,198	42,377
Clackamas County	03 05	380,576	2,046,438	953,111	346,080	332,718	326,018	88,510
Clatsop County	01	37,404	316,051	129,651	59,336	43,054	48,095	35,915
Columbia County	01	49,408	256,986	136,542	72,452	30,493	10,505	6,994
Coos County	04	63,453	547,130	277,508	121,254	85,075	25,890	37,403
Crook County	02	23,023	143,737	77,321	27,615	16,578	4,122	18,101
Curry County	04	21,523	206,607	117,865	51,255	25,391	3,756	8,340
Deschutes County	02	158,456	754,538	453,774	127,813	92,393	24,262	56,296
Douglas County	04	104,059	883,762	471,593	168,531	114,310	41,100	88,228
Gilliam County	02	1,747	21,385	7,878	10,788	1,226	276	1,217
Grant County	02	6,916	69,005	29,966	13,156	9,392	3,739	12,753
Harney County	02	6,747	72,754	26,835	11,593	13,497	8,980	11,848
Hood River County	02	21,536	116,747	50,671	24,591	23,341	11,023	7,122
Jackson County	02	201,138	1,306,597	679,708	255,506	180,665	87,265	103,452
Jefferson County	02	20,512	114,411	59,272	23,636	20,941	1,882	8,680
Josephine County	02 04	81,618	667,716	350,176	142,188	87,538	59,795	28,020
Klamath County	02	66,425	532,280	245,196	111,872	92,561	14,096	68,555
Lake County	02	7,239	79,781	32,543	13,954	7,218	12,818	13,249
Lane County	04	346,560	2,232,900	1,044,560	472,967	543,924	44,785	126,664
Lincoln County	05	45,946	431,399	190,621	85,475	127,718	5,090	22,495
Linn County	04	115,348	711,072	375,906	152,927	127,371	24,898	29,969
Malheur County	02	30,907	184,762	80,610	49,572	36,725	4,341	13,513
Marion County	05	314,606	2,584,703	939,776	404,002	1,065,150	74,344	101,431
Morrow County	02	11,140	72,516	27,859	31,667	6,756	2,175	4,059
Multnomah County	01 03 05	714,567	6,571,150	1,777,785	1,124,116	1,698,069	1,080,866	890,314
Polk County	05	77,074	386,387	147,567	86,446	143,179	1,532	7,664
Sherman County	02	1,638	33,532	7,087	15,755	2,753	4,000	3,938
Tillamook County	05	24,927	198,477	103,831	47,542	26,022	10,435	10,648
Umatilla County	02	73,526	663,574	201,014	144,289	80,961	197,176	40,134
Union County	02	24,961	181,123	84,312	49,341	31,370	3,958	12,143
Wallowa County	02	6,760	62,487	30,109	16,554	9,827	931	5,067
Wasco County	02	23,775	207,483	88,411	48,074	38,898	13,740	18,360
Washington County	01	529,216	1,738,445	769,860	373,031	400,172	124,697	70,685
Wheeler County	02	1,319	12,906	6,504	3,671	2,176	118	438
Yamhill County	01	98,168	480,560	236,016	116,158	75,271	19,061	34,053
State undistributed			1,914,803	88,901	1,371,404	309,940	1	144,556
Pennsylvania		**12,448,279**	**121,551,018**	**39,892,439**	**33,974,249**	**21,677,608**	**18,293,505**	**7,713,217**
Adams County	19	101,119	598,668	298,449	115,996	85,360	48,034	50,829
Allegheny County	04 12 14 18	1,215,103	14,466,349	4,200,227	3,797,828	3,179,684	2,219,733	1,068,877
Armstrong County	03 12	68,790	606,706	275,292	189,059	105,516	20,962	15,876
Beaver County	04 18	172,476	1,350,063	661,372	448,435	187,953	23,017	29,286
Bedford County	09	49,727	345,360	167,930	93,457	68,664	4,961	10,348
Berks County	06 15 16 17	403,595	2,194,413	1,119,422	615,047	284,598	70,150	105,196
Blair County	09	125,174	1,100,530	491,362	281,317	223,610	33,901	70,340
Bradford County	10	61,233	416,782	204,026	97,748	78,192	19,123	17,692
Bucks County	08	621,643	3,449,055	1,757,542	930,541	279,170	293,058	188,744
Butler County	03 04	182,902	1,307,861	563,765	337,833	153,312	137,388	115,563
Cambria County	09 12	144,319	2,204,880	592,437	422,495	227,267	862,611	100,071
Cameron County	05	5,266	47,998	20,172	13,176	12,954	360	1,335
Carbon County	11	63,558	461,668	230,492	142,387	45,647	25,109	18,032
Centre County	05 10	144,779	1,107,093	309,224	202,992	336,369	218,383	40,125
Chester County	06 07 16	491,489	2,961,780	1,165,296	560,054	271,609	726,771	238,050
Clarion County	05	39,989	414,711	131,131	104,851	48,056	120,976	9,697
Clearfield County	05 09	82,896	593,418	272,724	177,707	113,898	8,059	21,029
Clinton County	05	37,038	263,738	112,944	77,332	47,856	17,021	8,584
Columbia County	11	65,004	428,982	204,311	128,087	70,748	12,754	13,083
Crawford County	03 05	88,411	616,171	299,006	174,436	117,359	6,093	19,277

See footnotes at end of table.

Table 15. **Federal Government Expenditure by State and County Area: Fiscal Year 2008**—Con.

[In thousand dollars]

State and county area	Congressional district	U.S. resident population[1]	Federal government expenditure					
			Total	Retirement and disability	Other direct payments	Grants	Procurement	Salaries and wages
Pennsylvania—Con.								
Cumberland County	09 19	229,361	1,779,627	798,899	306,519	158,275	250,741	265,193
Dauphin County	17	256,562	4,920,103	1,191,425	844,858	2,246,643	426,732	210,444
Delaware County	01 07	553,619	6,550,238	1,628,794	1,307,937	507,454	2,932,867	173,185
Elk County	05	32,268	236,162	116,643	69,422	40,025	3,198	6,873
Erie County	03	279,175	1,886,182	850,201	516,622	320,537	81,870	116,953
Fayette County	09 12	143,925	1,473,850	560,309	462,017	329,976	86,534	35,013
Forest County	05	6,825	55,827	25,816	15,539	7,965	2,552	3,954
Franklin County	09 19	143,495	1,194,594	491,337	183,497	108,188	330,478	81,094
Fulton County	09	14,935	202,119	48,830	22,557	23,380	104,446	2,907
Greene County	12	39,344	385,200	134,722	106,122	90,657	42,471	11,229
Huntingdon County	09	45,543	294,719	141,784	79,232	59,937	4,385	9,382
Indiana County	09 12	87,479	665,749	277,915	205,709	139,819	18,548	23,758
Jefferson County	05	45,105	341,985	162,632	104,591	60,646	4,580	9,535
Juniata County	05 09	23,146	131,510	68,463	35,761	20,228	1,379	5,679
Lackawanna County	10 11	209,408	2,165,307	742,608	595,407	304,770	447,343	75,178
Lancaster County	16	502,370	2,532,423	1,366,732	590,736	309,557	138,480	126,918
Lawrence County	04	90,272	798,532	364,148	264,646	123,609	13,459	32,670
Lebanon County	17	128,934	1,008,322	440,946	180,268	154,305	102,118	130,686
Lehigh County	06 08 15	339,989	1,903,787	861,310	595,292	295,853	76,664	74,668
Luzerne County	10 11	311,983	2,783,961	1,152,904	875,239	390,346	148,153	217,319
Lycoming County	05 10 11	116,670	826,982	374,479	222,123	160,348	34,558	35,474
McKean County	05	43,537	345,289	149,195	93,537	65,944	5,319	31,294
Mercer County	03 04	116,652	897,525	436,285	296,133	132,742	10,709	21,657
Mifflin County	05 09	46,062	318,569	154,564	95,084	56,821	3,944	8,156
Monroe County	11	165,058	1,431,108	446,938	201,972	66,051	583,064	133,083
Montgomery County	([2])	778,048	5,486,017	2,325,128	1,381,129	487,352	1,021,963	270,446
Montour County	10	17,705	126,662	60,073	41,418	19,622	2,062	3,487
Northampton County	15	294,787	2,143,420	978,387	578,552	451,327	30,582	104,572
Northumberland County	10	91,091	692,001	326,392	218,983	118,110	10,161	18,355
Perry County	09 17	45,185	243,533	136,882	63,691	31,144	3,835	7,980
Philadelphia County	01 02 08 13	1,447,395	18,529,719	4,193,882	5,034,656	6,032,737	1,064,213	2,204,231
Pike County	10	59,664	254,038	161,992	50,538	15,792	9,702	16,014
Potter County	05	16,720	130,606	62,384	31,066	28,561	2,529	6,066
Schuylkill County	17	147,254	1,132,053	531,923	383,293	146,095	22,276	48,467
Snyder County	10	38,074	204,771	106,270	55,844	33,038	2,022	7,597
Somerset County	09 12	77,454	668,279	268,941	181,112	151,253	49,547	17,426
Sullivan County	10	6,124	60,929	25,899	12,657	10,437	9,616	2,320
Susquehanna County	10	40,831	265,666	134,925	69,527	47,528	3,577	10,109
Tioga County	05 10	40,574	300,118	143,234	77,183	64,398	3,584	11,719
Union County	10	43,640	329,611	113,880	52,898	34,207	32,734	95,892
Venango County	03 05	54,423	429,249	202,793	128,763	83,958	3,819	9,916
Warren County	03 05	40,728	350,211	150,777	82,678	42,811	59,706	14,239
Washington County	12 18	206,407	1,707,587	772,691	575,564	256,228	55,620	47,484
Wayne County	10	52,016	417,485	226,078	93,135	45,075	22,497	30,700
Westmoreland County	04 09 12 18	361,589	3,042,726	1,302,248	975,942	402,936	279,630	81,970
Wyoming County	10	27,759	176,195	94,847	47,296	26,108	1,706	6,239
York County	19	424,583	7,019,298	1,203,359	474,269	263,118	4,878,982	199,569
State undistributed			7,774,948	304,448	6,182,457	773,874	83	514,086
Rhode Island		**1,050,788**	**9,841,059**	**3,070,634**	**2,631,291**	**2,441,039**	**865,481**	**832,615**
Bristol County	01	49,838	320,510	151,070	90,276	58,909	10,981	9,274
Kent County	02	168,058	1,169,271	540,927	342,016	200,692	20,650	64,986
Newport County	01	80,478	1,455,312	309,970	139,477	102,780	588,767	314,317
Providence County	01 02	626,150	5,398,470	1,678,451	1,335,072	1,888,215	168,086	328,646
Washington County	02	126,264	846,498	369,549	188,365	158,879	76,924	52,781
State undistributed			650,997	20,667	536,084	31,564	71	62,611
South Carolina		**4,479,800**	**38,831,638**	**14,034,296**	**7,729,692**	**6,421,517**	**7,620,643**	**3,025,490**
Abbeville County	03	25,404	151,104	73,990	30,874	33,988	7,896	4,356
Aiken County	02 03	154,071	2,558,468	535,168	213,584	151,741	1,589,738	68,238
Allendale County	02	10,447	93,397	27,764	25,492	37,230	454	2,458
Anderson County	03	182,825	993,387	566,094	229,267	157,148	11,640	29,237
Bamberg County	06	15,307	143,856	45,902	41,802	45,732	8,032	2,387
Barnwell County	02	22,872	180,215	70,255	51,568	50,221	1,092	7,078
Beaufort County	02	150,415	1,180,573	593,862	154,447	97,779	153,768	180,717
Berkeley County	01 06	169,327	2,156,680	418,677	127,171	110,869	1,461,303	38,661
Calhoun County	02 06	14,583	83,577	35,932	22,945	21,559	1,203	1,937
Charleston County	01 06	348,046	5,171,433	1,156,460	513,841	685,507	2,103,268	712,357
Cherokee County	05	54,394	280,484	151,025	72,068	46,890	3,294	7,205
Chester County	05	32,618	213,200	106,561	59,733	40,649	1,192	5,065
Chesterfield County	05	42,882	291,886	123,930	68,219	90,545	2,138	7,053
Clarendon County	06	33,149	276,377	111,235	67,549	80,938	11,241	5,414
Colleton County	06	39,019	311,739	139,222	80,519	80,779	2,362	8,856
Darlington County	05	67,031	450,295	197,313	124,056	117,724	2,718	8,483
Dillon County	05	30,698	240,975	90,811	76,215	66,406	1,199	6,345
Dorchester County	01 06	127,133	608,273	395,241	102,668	84,041	8,728	17,594
Edgefield County	03	25,546	149,946	53,231	30,564	34,905	5,641	25,606
Fairfield County	05	23,435	156,983	74,220	40,770	36,893	1,430	3,669

See footnotes at end of table.

Table 15. **Federal Government Expenditure by State and County Area: Fiscal Year 2008**—Con.

[In thousand dollars]

State and county area	Congressional district	U.S. resident population[1]	Federal government expenditure					
			Total	Retirement and disability	Other direct payments	Grants	Procurement	Salaries and wages
South Carolina—Con.								
Florence County	05 06	132,800	1,000,421	425,905	249,053	252,092	22,459	50,912
Georgetown County	01 06	60,731	500,767	278,077	120,161	67,121	24,004	11,404
Greenville County	04	438,119	3,101,336	1,161,475	544,110	330,494	925,296	139,961
Greenwood County	03	68,549	429,608	231,403	97,457	85,184	4,219	11,345
Hampton County	02	21,075	192,169	71,765	42,543	48,597	7,857	21,407
Horry County	01	257,380	1,421,751	863,583	290,498	200,512	22,943	44,215
Jasper County	02	22,330	124,182	48,385	26,806	37,970	7,936	3,085
Kershaw County	05	58,901	341,570	200,891	72,149	55,783	3,405	9,341
Lancaster County	05	75,913	353,986	182,742	91,196	65,455	6,506	8,087
Laurens County	03 04	69,681	382,304	201,150	90,390	79,927	2,296	8,541
Lee County	05 06	19,891	147,758	52,320	45,301	46,885	701	2,552
Lexington County	02	248,518	1,172,133	668,057	205,443	182,632	64,826	51,175
McCormick County	03	10,093	94,886	48,727	13,416	19,940	8,977	3,825
Marion County	06	33,843	377,803	107,580	89,386	82,559	92,066	6,212
Marlboro County	05	28,704	265,690	84,996	68,422	77,797	7,166	27,309
Newberry County	05	37,823	247,993	125,691	59,073	52,688	2,661	7,879
Oconee County	03	71,274	440,087	267,776	96,786	58,313	5,692	11,520
Orangeburg County	02 06	90,336	715,301	290,359	187,869	209,114	9,479	18,480
Pickens County	03	116,915	630,854	347,304	126,743	113,087	25,109	18,612
Richland County	02 06	364,001	4,159,273	1,080,412	533,763	1,351,362	767,768	425,968
Saluda County	03	18,625	98,950	46,714	25,040	23,280	724	3,192
Spartanburg County	04	280,738	1,505,702	840,758	338,871	268,807	14,549	42,716
Sumter County	05 06	104,148	1,167,309	379,567	158,102	193,785	183,584	252,271
Union County	04	27,672	207,879	108,260	50,639	37,868	1,244	9,868
Williamsburg County	06	35,090	318,658	100,537	85,208	103,493	5,653	23,766
York County	05	217,448	932,230	549,771	198,081	120,202	25,087	39,089
State undistributed			2,808,193	303,196	1,689,833	185,024	100	630,040
South Dakota		**804,194**	**8,552,188**	**2,256,312**	**2,992,849**	**1,794,478**	**653,328**	**855,221**
Aurora County	00	2,867	34,748	7,732	16,536	8,844	283	1,352
Beadle County	00	15,878	178,497	56,134	58,082	34,546	4,515	25,220
Bennett County	00	3,393	32,046	7,821	12,857	9,815	291	1,261
Bon Homme County	00	7,079	55,984	19,016	23,806	10,236	534	2,392
Brookings County	00	29,668	178,072	56,406	50,260	57,259	4,369	9,778
Brown County	00	35,154	429,718	101,898	178,069	49,097	64,554	36,101
Brule County	00	5,205	56,492	14,916	20,669	13,276	5,308	2,323
Buffalo County	00	2,142	35,636	3,224	10,119	10,232	6,340	5,720
Butte County	00	9,593	66,729	29,121	17,057	16,146	1,091	3,315
Campbell County	00	1,352	31,857	7,085	15,154	8,257	189	1,171
Charles Mix County	00	8,906	105,846	24,604	37,435	32,442	3,067	8,297
Clark County	00	3,436	56,015	12,017	27,356	13,884	855	1,902
Clay County	00	13,605	118,302	24,878	40,998	49,553	–431	3,303
Codington County	00	26,317	152,037	70,650	42,345	22,536	2,436	14,070
Corson County	00	4,136	57,429	12,222	20,718	20,344	668	3,477
Custer County	00	7,811	71,585	35,451	9,039	9,351	6,968	10,777
Davison County	00	18,931	126,334	53,024	45,162	20,325	1,741	6,082
Day County	00	5,526	77,438	19,943	37,755	14,394	1,328	4,017
Deuel County	00	4,276	38,604	12,266	18,436	5,344	546	2,014
Dewey County	00	5,931	81,559	12,822	16,212	29,703	6,009	16,813
Douglas County	00	2,945	33,160	10,274	15,778	4,962	366	1,781
Edmunds County	00	4,034	62,351	11,253	30,141	19,042	332	1,583
Fall River County	00	7,145	114,170	46,310	14,643	15,482	10,161	27,574
Faulk County	00	2,255	42,545	7,431	22,186	11,346	260	1,322
Grant County	00	7,101	61,161	23,020	24,676	9,991	682	2,792
Gregory County	00	4,084	47,023	15,027	16,636	11,847	707	2,807
Haakon County	00	1,819	24,057	6,135	17,255	–768	454	982
Hamlin County	00	5,660	40,525	13,272	18,139	4,074	2,939	2,103
Hand County	00	3,274	50,497	9,338	27,184	8,142	4,893	940
Hanson County	00	3,609	43,652	19,951	13,994	8,529	233	945
Harding County	00	1,145	15,674	3,010	6,669	3,071	1,366	1,558
Hughes County	00	16,746	376,390	60,578	42,587	252,153	4,578	16,493
Hutchinson County	00	7,250	80,442	23,528	41,294	11,722	737	3,161
Hyde County	00	1,424	21,228	4,071	12,725	4,005	64	364
Jackson County	00	2,711	33,618	6,828	9,770	10,537	2,183	4,300
Jerauld County	00	1,982	23,619	6,634	12,086	3,297	501	1,100
Jones County	00	1,024	23,222	3,143	7,839	11,492	172	576
Kingsbury County	00	5,394	59,912	19,553	29,881	6,079	749	3,650
Lake County	00	11,693	85,855	35,631	31,081	13,756	1,170	4,216
Lawrence County	00	23,524	141,478	76,324	30,660	21,193	3,327	9,973
Lincoln County	00	39,713	106,606	41,749	32,919	14,113	13,747	4,080
Lyman County	00	3,811	67,077	9,134	24,215	27,902	1,088	4,738
McCook County	00	5,671	47,719	15,181	21,900	7,299	566	2,774
McPherson County	00	2,480	33,194	6,871	17,911	7,332	169	910
Marshall County	00	4,320	57,098	12,513	32,363	10,066	381	1,775
Meade County	00	23,989	299,025	74,097	37,650	59,108	81,150	47,020
Mellette County	00	1,982	18,900	4,290	6,597	7,106	127	780
Miner County	00	2,435	33,252	7,500	16,777	7,210	296	1,469
Minnehaha County	00	179,180	1,790,498	448,467	889,130	178,375	115,580	158,946
Moody County	00	6,414	52,435	15,865	21,206	7,446	1,215	6,703

See footnotes at end of table.

Table 15. **Federal Government Expenditure by State and County Area: Fiscal Year 2008**—Con.

[In thousand dollars]

State and county area	Congressional district	U.S. resident population[1]	Federal government expenditure					
			Total	Retirement and disability	Other direct payments	Grants	Procurement	Salaries and wages
South Dakota—Con.								
Pennington County	00	98,533	836,178	331,525	119,443	139,723	30,955	214,532
Perkins County	00	2,900	55,394	10,848	19,747	22,782	278	1,739
Potter County	00	2,123	41,516	8,818	21,276	9,938	232	1,251
Roberts County	00	9,851	112,894	26,540	39,250	32,448	4,739	9,917
Sanborn County	00	2,447	30,510	7,132	16,743	4,872	558	1,204
Shannon County	00	13,637	219,554	24,576	50,877	103,785	10,951	29,365
Spink County	00	6,664	114,750	21,645	61,587	26,929	845	3,744
Stanley County	00	2,703	34,329	7,675	13,987	11,972	175	520
Sully County	00	1,356	35,699	3,382	23,785	8,017	111	404
Todd County	00	10,167	125,147	13,702	29,570	62,464	4,021	15,390
Tripp County	00	5,681	50,395	16,612	22,710	8,250	503	2,321
Turner County	00	8,366	67,181	24,630	29,554	9,754	620	2,623
Union County	00	14,131	328,370	36,342	38,072	18,074	232,217	3,665
Walworth County	00	5,238	47,702	15,471	18,448	11,267	499	2,017
Yankton County	00	21,835	139,179	59,084	44,722	15,738	5,666	13,968
Ziebach County	00	2,542	22,125	2,478	10,558	8,590	65	435
State undistributed			419,953	27,642	208,560	108,384	42	75,325
Tennessee		**6,214,888**	**58,672,276**	**18,717,089**	**12,603,558**	**14,188,155**	**9,875,529**	**3,287,945**
Anderson County	03	74,169	3,887,257	316,624	143,177	206,269	3,148,865	72,323
Bedford County	06	44,696	236,444	113,499	55,289	58,275	2,042	7,338
Benton County	08	16,193	154,551	72,199	38,372	37,982	2,075	3,923
Bledsoe County	04	13,142	93,709	34,562	22,547	33,439	284	2,877
Blount County	02	121,511	747,983	407,066	156,601	145,481	18,938	19,896
Bradley County	03	96,472	585,980	286,408	140,693	132,796	3,152	22,929
Campbell County	04	40,936	455,083	163,062	98,937	119,561	66,672	6,851
Cannon County	06	13,804	108,839	42,606	31,967	31,309	551	2,406
Carroll County	08	28,719	302,144	113,278	81,390	85,255	16,017	6,203
Carter County	01	59,492	436,785	180,832	88,292	121,446	2,125	44,091
Cheatham County	05 07	39,396	165,330	90,006	38,774	29,408	1,705	5,436
Chester County	07	16,309	107,383	41,193	27,249	36,433	459	2,049
Claiborne County	03	31,461	307,867	127,314	69,439	102,035	3,500	5,579
Clay County	06	7,794	85,146	24,387	19,405	37,930	920	2,504
Cocke County	01	35,688	323,935	128,110	65,805	122,386	1,617	6,017
Coffee County	04	52,134	985,547	188,828	99,419	91,197	568,953	37,150
Crockett County	08	14,186	161,134	44,771	43,807	49,673	11,799	11,085
Cumberland County	04	53,590	363,597	251,894	88,594	84,486	–69,997	8,620
Davidson County	05 07	626,144	6,530,959	1,547,164	1,085,325	2,694,757	644,521	559,192
Decatur County	07	11,288	107,917	37,938	37,119	29,732	705	2,423
De Kalb County	06	18,694	257,703	160,943	41,574	40,928	3,641	10,618
Dickson County	07 08	47,884	279,934	134,563	68,444	67,097	2,402	7,428
Dyer County	08	37,600	326,890	122,812	88,413	105,479	2,359	7,827
Fayette County	07	38,173	264,404	86,729	53,322	106,066	1,160	17,127
Fentress County	04	17,667	187,128	64,240	50,879	67,991	737	3,281
Franklin County	04	41,165	325,135	133,032	87,122	72,952	21,288	10,741
Gibson County	08	49,257	489,245	163,869	139,454	131,236	43,984	10,701
Giles County	04	29,184	248,389	97,924	61,931	77,815	4,645	6,074
Grainger County	03	22,708	187,351	79,490	39,995	63,068	1,097	3,700
Greene County	01	66,157	557,401	239,334	108,890	135,894	58,469	14,814
Grundy County	04	14,220	127,798	50,463	35,084	39,949	555	1,746
Hamblen County	01	62,132	446,583	193,982	106,988	126,518	7,300	11,796
Hamilton County	03	332,848	3,087,874	1,104,781	646,054	597,235	552,502	187,301
Hancock County	01	6,693	87,473	19,676	18,065	46,390	502	2,841
Hardeman County	07	27,848	314,621	84,195	63,552	104,883	56,893	5,098
Hardin County	07	26,227	281,031	86,812	60,702	121,281	5,013	7,223
Hawkins County	01	57,477	433,062	205,649	84,497	121,944	13,858	7,113
Haywood County	08	19,024	214,221	45,610	64,554	99,702	1,083	3,272
Henderson County	07	26,916	258,839	86,356	58,628	108,391	1,142	4,322
Henry County	08	31,770	285,128	128,133	76,712	68,670	2,161	9,451
Hickman County	04 07	23,841	168,228	69,069	33,684	36,653	22,931	5,891
Houston County	08	8,137	75,987	35,804	16,518	21,238	756	1,671
Humphreys County	08	18,149	379,547	71,756	33,880	37,823	232,324	3,765
Jackson County	06	10,847	94,444	30,749	24,435	36,632	487	2,141
Jefferson County	01 03	51,074	359,290	198,091	76,613	71,828	2,679	10,078
Johnson County	01	18,112	169,450	66,684	38,450	56,565	4,585	3,166
Knox County	02	430,019	3,504,865	1,257,385	757,537	809,639	486,767	193,537
Lake County	08	7,323	77,021	21,047	23,727	30,625	383	1,238
Lauderdale County	08	26,692	251,476	73,245	67,819	103,206	2,390	4,815
Lawrence County	04	40,954	336,269	159,345	82,546	83,372	2,031	8,976
Lewis County	04	11,564	87,808	35,101	24,580	25,828	372	1,927
Lincoln County	04	33,116	272,538	108,802	55,807	101,017	1,594	5,317
Loudon County	02	46,445	368,186	215,571	76,832	60,311	7,489	7,983
McMinn County	02	52,511	425,983	181,748	89,675	93,134	53,089	8,337
McNairy County	07	25,724	279,381	105,363	64,029	101,770	1,648	6,571
Macon County	06	21,838	154,276	52,908	49,378	47,571	1,841	2,578
Madison County	08	96,376	726,424	274,971	185,246	224,802	9,292	32,114
Marion County	04	28,247	224,548	98,192	64,336	57,001	1,078	3,940
Marshall County	06	29,731	193,671	81,135	49,521	49,202	2,077	11,736
Maury County	04	81,938	503,474	231,266	120,708	107,898	30,867	12,735

See footnotes at end of table.

Table 15. **Federal Government Expenditure by State and County Area: Fiscal Year 2008**—Con.

[In thousand dollars]

State and county area	Congressional district	U.S. resident population[1]	Federal government expenditure					
			Total	Retirement and disability	Other direct payments	Grants	Procurement	Salaries and wages
Tennessee—Con.								
Meigs County	03	11,790	88,671	45,367	17,763	20,674	573	4,294
Monroe County	02	45,648	315,746	152,102	62,428	89,815	2,976	8,425
Montgomery County	07 08	154,756	827,484	397,694	159,420	149,896	20,271	100,202
Moore County	04	6,195	23,949	11,796	7,915	3,635	174	430
Morgan County	04	20,404	176,806	66,632	34,137	72,489	710	2,837
Obion County	08	31,375	288,228	117,690	77,207	82,188	1,671	9,473
Overton County	06	20,975	190,703	66,792	49,630	69,667	880	3,734
Perry County	07	7,753	77,738	28,490	21,558	21,983	366	5,342
Pickett County	04	4,801	56,273	16,912	13,557	23,110	891	1,802
Polk County	03	15,671	185,341	65,496	38,019	71,186	4,522	6,118
Putnam County	06	71,160	572,410	245,256	121,464	125,437	61,771	18,482
Rhea County	03	30,781	253,993	119,372	59,137	65,919	4,485	5,080
Roane County	03 04	53,430	531,692	229,079	119,724	124,405	46,106	12,378
Robertson County	06	64,898	339,371	162,177	92,986	73,601	2,102	8,505
Rutherford County	06	249,270	1,412,494	475,372	175,060	157,452	474,493	130,116
Scott County	04	22,039	251,565	72,585	52,557	86,643	33,202	6,577
Sequatchie County	04	13,580	103,828	40,992	18,998	20,812	19,895	3,131
Sevier County	01 02	84,835	466,857	267,750	83,566	81,805	10,616	23,120
Shelby County	07 08 09	906,825	9,671,849	2,269,686	1,538,426	2,277,057	2,653,737	932,942
Smith County	06	19,107	170,649	51,455	45,816	34,996	32,621	5,761
Stewart County	08	13,226	121,828	54,591	22,259	26,793	14,334	3,851
Sullivan County	01	153,900	1,331,792	615,272	283,247	299,952	103,690	29,631
Sumner County	06	155,474	823,671	385,198	182,039	136,467	99,297	20,671
Tipton County	08	58,706	381,565	166,310	81,315	105,008	19,913	9,018
Trousdale County	06	7,822	59,924	20,067	19,762	18,902	323	869
Unicoi County	01	17,718	275,394	85,019	38,683	58,488	87,851	5,353
Union County	03	19,008	120,648	47,677	21,359	48,269	997	2,346
Van Buren County	04	5,481	46,289	21,778	9,878	12,400	73	2,160
Warren County	04	39,842	316,627	122,829	102,412	81,323	2,200	7,862
Washington County	01	118,639	1,048,053	434,237	202,604	195,582	78,390	137,240
Wayne County	07	16,614	139,979	46,192	30,904	59,638	652	2,593
Weakley County	08	33,375	256,752	93,149	84,524	66,866	3,004	9,209
White County	04	25,129	200,520	88,882	46,584	58,933	1,064	5,057
Williamson County	04 07	171,452	562,976	331,291	106,699	74,370	16,897	33,719
Wilson County	05 06	109,803	525,162	256,055	130,281	118,258	4,050	16,518
State undistributed			2,994,781	177,282	2,129,249	464,677	358	223,216
Texas		**24,326,974**	**210,004,633**	**53,202,865**	**39,201,836**	**38,299,554**	**60,702,945**	**18,597,432**
Anderson County	05	56,838	388,360	156,342	99,296	118,752	2,880	11,091
Andrews County	11	13,645	93,510	36,181	28,445	11,088	10,148	7,648
Angelina County	01	83,038	589,371	255,270	155,289	134,553	12,410	31,848
Aransas County	14	24,900	153,929	92,912	38,692	16,433	4,049	1,844
Archer County	13 19	9,119	74,020	41,342	14,694	14,059	254	3,670
Armstrong County	13	2,123	22,348	6,264	11,646	3,843	106	490
Atascosa County	28	43,877	248,061	110,646	56,617	75,301	1,045	4,452
Austin County	10	26,851	2,669,234	83,599	46,450	49,083	2,478,786	11,315
Bailey County	19	6,279	67,502	15,655	35,987	13,764	339	1,757
Bandera County	23	20,303	130,867	81,187	18,746	15,833	516	14,585
Bastrop County	10 15	73,491	375,418	180,770	63,696	92,651	12,564	25,739
Baylor County	13	3,737	49,434	15,656	19,960	12,286	233	1,299
Bee County	15	32,661	225,123	69,369	64,781	82,058	5,783	3,133
Bell County	31	285,084	2,734,534	760,522	264,550	342,830	1,022,711	343,922
Bexar County	20 21 23 28	1,622,899	15,862,214	4,722,776	2,247,831	2,805,688	4,000,550	2,085,369
Blanco County	21	9,082	80,399	43,877	24,906	6,548	1,103	3,965
Borden County	19	593	42,969	35,184	6,161	732	720	172
Bosque County	17	17,760	134,082	66,105	36,420	22,699	3,957	4,901
Bowie County	04	92,283	1,451,470	348,459	185,001	230,768	534,259	152,983
Brazoria County	14 22	301,044	1,073,895	595,071	263,905	155,361	14,811	44,747
Brazos County	17	175,122	1,012,097	276,464	141,333	470,450	59,986	63,863
Brewster County	23	9,331	79,733	25,289	18,611	17,105	6,243	12,485
Briscoe County	13	1,462	31,170	5,589	14,879	9,835	148	720
Brooks County	15	7,549	104,760	20,034	21,038	50,863	615	12,210
Brown County	11	38,379	353,194	133,688	92,042	70,192	4,566	52,707
Burleson County	10 17	16,610	132,902	54,427	30,225	40,627	3,673	3,950
Burnet County	11	44,488	257,339	164,992	46,978	36,919	2,332	6,118
Caldwell County	25	36,899	224,784	88,290	54,095	76,581	1,373	4,446
Calhoun County	14	20,406	141,346	68,731	35,515	28,265	2,836	5,999
Callahan County	19	13,533	96,321	43,609	24,798	16,556	9,179	2,179
Cameron County	15 27	392,736	2,574,579	674,743	552,783	1,007,446	173,844	165,762
Camp County	04	12,666	110,499	43,619	28,996	34,918	568	2,398
Carson County	13	6,251	78,182	17,183	26,766	25,960	7,075	1,198
Cass County	01 04	29,284	285,305	123,576	70,442	83,912	1,454	5,922
Castro County	19	7,129	75,651	14,795	45,736	13,827	212	1,082
Chambers County	14	29,356	154,553	47,822	41,676	40,498	19,940	4,617
Cherokee County	05	48,321	316,573	123,171	92,474	92,259	1,871	6,798
Childress County	13	7,536	60,160	18,821	23,204	15,907	402	1,825
Clay County	13	10,888	64,109	30,319	20,094	11,374	424	1,899
Cochran County	19	2,977	54,484	8,668	35,610	9,164	169	871

See footnotes at end of table.

Table 15. **Federal Government Expenditure by State and County Area: Fiscal Year 2008**—Con.

[In thousand dollars]

State and county area	Congressional district	U.S. resident population[1]	Federal government expenditure					
			Total	Retirement and disability	Other direct payments	Grants	Procurement	Salaries and wages
Texas—Con.								
Coke County	11	3,480	40,883	12,370	9,072	3,249	191	16,001
Coleman County	11	8,577	107,049	34,492	37,135	31,690	763	2,968
Collin County	03 04	762,010	3,313,377	1,026,594	247,579	155,785	1,771,364	112,055
Collingsworth County	13	2,985	47,115	9,425	22,336	13,882	246	1,226
Colorado County	15	20,734	2,580,511	62,630	49,368	56,138	2,407,745	4,630
Comal County	21 28	109,635	540,381	367,144	99,764	50,956	9,587	12,930
Comanche County	11	13,483	133,197	44,651	42,664	40,953	1,642	3,286
Concho County	11	3,610	36,587	10,231	14,341	8,739	638	2,638
Cooke County	13 26	38,407	216,074	107,620	65,034	22,451	4,143	16,827
Coryell County	31	72,654	339,121	165,189	50,558	67,472	46,925	8,977
Cottle County	13	1,617	24,888	6,894	10,797	5,848	710	639
Crane County	11	4,017	22,235	9,756	8,419	3,407	127	526
Crockett County	23	3,802	26,562	8,281	8,973	8,638	156	515
Crosby County	13	6,192	80,009	17,363	43,322	17,885	264	1,174
Culberson County	23	2,431	29,677	5,376	6,606	13,513	1,151	3,030
Dallam County	13	6,267	66,971	20,295	32,856	12,299	283	1,239
Dallas County	(2)	2,412,827	15,720,953	4,293,574	2,749,037	2,607,010	4,106,788	1,964,544
Dawson County	11	13,692	178,329	33,898	98,061	41,531	577	4,262
Deaf Smith County	19	18,501	143,122	35,479	69,740	33,735	1,561	2,607
Delta County	04	5,458	63,819	20,494	15,707	19,279	784	7,554
Denton County	24 26	636,557	1,395,371	754,654	263,615	176,445	84,431	116,226
De Witt County	15	19,596	161,330	53,728	46,496	57,085	723	3,299
Dickens County	13	2,450	45,167	7,876	18,051	9,781	8,535	925
Dimmit County	23	9,758	117,031	22,017	23,499	56,167	2,761	12,588
Donley County	13	3,850	37,979	12,930	14,928	8,881	148	1,093
Duval County	25	12,033	175,585	33,953	40,986	86,988	321	13,338
Eastland County	19	18,186	171,446	65,310	58,320	42,041	1,224	4,552
Ector County	11	131,941	657,065	281,917	205,511	152,269	3,394	13,974
Edwards County	23	1,952	29,790	7,759	12,675	7,465	102	1,790
Ellis County	06	148,186	618,426	318,214	150,852	120,338	9,276	19,745
El Paso County	16 23	742,062	5,768,160	1,554,069	1,008,215	1,214,547	1,482,062	509,266
Erath County	31	35,870	198,119	83,537	64,941	41,876	1,831	5,933
Falls County	31	16,900	188,037	49,518	44,301	90,277	951	2,990
Fannin County	04	33,229	535,396	112,914	68,834	76,430	5,890	271,328
Fayette County	15	22,698	201,694	84,507	51,831	57,650	1,551	6,156
Fisher County	19	3,912	70,314	28,958	25,299	13,731	219	2,107
Floyd County	19	6,455	102,189	18,666	48,892	31,829	707	2,095
Foard County	13	1,361	52,979	19,371	9,914	12,009	191	11,495
Fort Bend County	09 14 22	532,141	1,135,932	615,290	182,134	176,594	77,322	84,592
Franklin County	04	11,001	67,998	28,246	17,642	18,514	1,899	1,697
Freestone County	06	18,923	125,393	54,565	27,185	39,920	833	2,889
Frio County	28	16,163	161,815	31,171	31,237	54,534	38,736	6,137
Gaines County	19	15,081	157,049	25,069	100,582	29,185	339	1,875
Galveston County	14 22	288,239	2,332,644	713,864	435,338	531,268	563,507	88,668
Garza County	19	4,628	43,407	13,819	18,857	9,243	233	1,255
Gillespie County	11	23,782	164,998	101,655	43,032	14,394	1,792	4,125
Glasscock County	11	1,212	46,738	17,825	24,385	4,039	79	410
Goliad County	15	7,152	55,926	20,882	15,794	16,691	781	1,778
Gonzales County	25	19,155	154,130	53,865	38,243	55,704	894	5,423
Gray County	13	22,248	168,073	69,174	67,920	25,820	996	4,163
Grayson County	04	118,804	772,057	371,259	210,701	157,905	9,007	23,185
Gregg County	01	117,528	826,028	385,065	222,008	182,056	8,523	28,376
Grimes County	17	25,895	161,145	64,567	36,650	54,620	1,204	4,104
Guadalupe County	28	117,172	627,189	390,089	100,449	104,279	14,034	18,338
Hale County	19	35,234	300,075	80,893	121,068	77,854	12,164	8,097
Hall County	13	3,400	53,603	11,357	25,850	14,635	296	1,464
Hamilton County	31	8,092	70,238	26,913	25,704	14,984	466	2,171
Hansford County	13	5,280	55,905	12,457	35,735	6,230	476	1,007
Hardeman County	13	3,984	48,522	14,456	18,370	14,134	275	1,287
Hardin County	08	52,143	306,196	151,152	87,144	59,426	2,447	6,028
Harris County	(2)	3,984,349	23,758,778	6,400,258	4,213,050	4,536,888	6,431,541	2,177,041
Harrison County	01	63,594	452,358	155,981	97,501	161,388	26,775	10,713
Hartley County	13	5,162	21,793	2,977	16,233	2,084	64	436
Haskell County	13	5,216	79,357	22,404	36,186	18,105	466	2,197
Hays County	21 28	149,476	551,316	267,247	99,767	114,206	52,987	17,108
Hemphill County	13	3,472	24,576	8,353	7,399	7,645	106	1,073
Henderson County	05	78,814	450,491	203,544	119,893	115,669	2,108	9,277
Hidalgo County	15 25	726,604	3,432,486	986,681	882,601	1,298,896	67,566	196,742
Hill County	17	35,637	300,501	121,039	77,556	85,554	8,109	8,244
Hockley County	19	22,205	352,433	178,232	87,211	56,277	737	29,976
Hood County	17	50,573	304,050	199,087	62,138	29,372	4,146	9,308
Hopkins County	04	33,804	231,406	92,981	62,044	68,050	1,615	6,716
Houston County	06	22,698	234,834	79,876	55,781	85,451	7,719	6,007
Howard County	19	32,537	465,526	100,892	108,077	64,210	138,476	53,871
Hudspeth County	23	3,137	53,452	5,803	8,691	–1,598	24,879	15,676

See footnotes at end of table.

Table 15. **Federal Government Expenditure by State and County Area: Fiscal Year 2008**—Con.

[In thousand dollars]

State and county area	Congressional district	U.S. resident population[1]	Federal government expenditure					
			Total	Retirement and disability	Other direct payments	Grants	Procurement	Salaries and wages
Texas—Con.								
Hunt County	04	82,805	1,595,662	231,507	140,462	124,413	1,056,482	42,798
Hutchinson County	13	21,512	144,835	66,472	51,376	19,721	2,722	4,544
Irion County	11	1,699	11,464	5,170	4,109	1,757	85	344
Jack County	13	8,793	52,535	21,946	15,186	13,387	360	1,656
Jackson County	14	14,146	116,289	38,579	47,181	27,711	487	2,331
Jasper County	08	34,374	283,662	106,205	82,700	85,278	3,798	5,682
Jeff Davis County	23	2,275	4,117,723	8,129	3,534	5,075	1,202	4,099,784
Jefferson County	02	243,090	2,075,997	719,832	622,858	460,076	127,841	145,389
Jim Hogg County	25	5,016	67,845	12,550	15,386	26,746	1,230	11,933
Jim Wells County	15	41,069	359,491	105,729	103,091	141,088	2,028	7,554
Johnson County	17	153,630	693,676	383,228	162,527	111,608	15,139	21,174
Jones County	13	19,197	149,991	47,022	56,247	41,689	643	4,390
Karnes County	25	15,051	141,593	38,673	35,334	64,065	711	2,810
Kaufman County	05	100,527	542,153	280,417	148,708	88,678	5,567	18,783
Kendall County	23	32,886	220,309	142,965	32,537	12,138	27,226	5,443
Kenedy County	27	388	9,941	5,056	1,488	512	723	2,162
Kent County	19	708	9,928	2,800	4,768	1,791	85	485
Kerr County	23	48,269	409,911	235,410	92,734	41,856	4,240	35,671
Kimble County	11	4,432	33,715	16,700	10,007	5,090	216	1,701
King County	13	281	5,111	537	3,565	727	42	240
Kinney County	23	3,233	39,709	15,255	9,844	6,909	258	7,443
Kleberg County	27	30,739	273,514	74,154	68,197	73,779	17,491	39,892
Knox County	13	3,393	53,730	12,328	25,066	14,195	324	1,818
Lamar County	04	49,286	424,030	162,605	101,750	144,355	4,672	10,647
Lamb County	19	13,585	157,575	36,188	71,142	46,903	593	2,748
Lampasas County	11	21,197	143,849	75,679	35,493	21,379	7,748	3,550
La Salle County	28	5,861	69,318	15,171	15,298	32,110	982	5,757
Lavaca County	15	18,652	204,237	78,215	54,279	65,863	1,389	4,492
Lee County	10	16,400	94,460	40,751	20,506	29,771	929	2,503
Leon County	06	16,859	179,183	72,447	38,006	63,573	995	4,162
Liberty County	02 08	75,333	485,938	201,424	150,817	120,362	2,981	10,354
Limestone County	06 17	22,192	194,838	72,393	45,713	70,233	1,832	4,667
Lipscomb County	13	2,981	20,570	7,306	8,836	2,615	435	1,378
Live Oak County	25	11,247	95,066	24,562	22,880	27,889	1,093	18,642
Llano County	11	18,400	139,503	85,088	38,934	12,241	601	2,638
Loving County	11	42	1,434	338	982	7	21	86
Lubbock County	19	264,418	1,643,228	606,642	510,270	387,989	38,973	99,353
Lynn County	19	5,783	101,386	15,749	59,670	23,891	360	1,717
McCulloch County	11	7,943	79,456	26,436	26,780	23,722	423	2,094
McLennan County	17	230,213	1,650,182	664,603	302,352	355,249	172,707	155,272
McMullen County	28	837	8,971	2,604	2,297	3,543	85	442
Madison County	17	13,382	75,513	30,139	17,770	25,262	445	1,897
Marion County	01	10,544	98,478	36,389	19,527	38,582	1,635	2,344
Martin County	11	4,513	74,499	10,017	44,813	18,717	127	825
Mason County	11	3,882	33,842	14,193	10,123	7,798	216	1,511
Matagorda County	14	37,265	266,221	98,776	72,450	75,811	12,864	6,320
Maverick County	23	52,279	375,086	88,143	83,427	145,968	14,623	42,926
Medina County	23	44,275	258,390	121,253	61,819	55,057	15,544	4,717
Menard County	11	2,138	24,402	8,539	7,911	6,699	127	1,127
Midland County	11	129,494	562,297	264,153	164,939	83,707	10,391	39,106
Milam County	31	24,892	196,368	78,928	45,415	66,263	1,417	4,345
Mills County	11	4,998	43,167	17,612	14,193	9,577	318	1,467
Mitchell County	11	9,230	79,328	20,818	29,975	26,375	381	1,778
Montague County	13	19,716	163,802	76,790	45,137	29,351	1,118	11,406
Montgomery County	08	429,953	1,592,052	878,597	333,197	287,511	32,588	60,159
Moore County	13	20,308	87,823	35,305	38,227	10,062	360	3,869
Morris County	04	12,915	120,557	52,564	32,285	33,137	508	2,062
Motley County	13	1,260	33,705	5,332	9,941	8,337	64	10,032
Nacogdoches County	01	62,768	435,880	158,350	125,552	137,234	2,565	12,180
Navarro County	06	49,456	357,603	139,906	91,691	113,784	4,092	8,130
Newton County	08	13,752	110,623	39,702	26,816	39,631	2,321	2,153
Nolan County	11 19	14,879	133,020	46,834	46,784	35,331	780	3,291
Nueces County	27	322,077	2,890,795	881,366	577,455	620,282	491,546	320,146
Ochiltree County	13	9,613	51,640	17,004	27,350	5,587	296	1,402
Oldham County	13	2,062	34,979	8,402	9,042	15,834	127	1,574
Orange County	08	83,022	616,766	288,029	187,164	124,247	6,711	10,615
Palo Pinto County	13	27,486	193,568	80,317	53,529	50,418	4,864	4,440
Panola County	01	23,084	166,911	64,916	45,190	50,715	981	5,108
Parker County	12	111,776	461,260	270,579	91,764	64,645	17,863	16,408
Parmer County	19	9,224	244,853	173,577	48,222	13,919	305	8,830
Pecos County	23	16,307	89,339	27,978	29,827	27,789	505	3,240
Polk County	08	46,144	466,457	283,088	105,970	68,644	2,048	6,708
Potter County	13	120,918	4,360,804	481,645	231,852	158,032	3,348,979	140,297
Presidio County	23	7,467	75,116	15,636	11,345	29,674	3,542	14,920
Rains County	04	11,204	68,722	37,990	13,566	15,276	360	1,530

See footnotes at end of table.

Table 15. **Federal Government Expenditure by State and County Area: Fiscal Year 2008**—Con.

[In thousand dollars]

State and county area	Congressional district	U.S. resident population[1]	Federal government expenditure					
			Total	Retirement and disability	Other direct payments	Grants	Procurement	Salaries and wages
Texas—Con.								
Randall County	13	114,546	243,198	77,270	123,222	37,070	1,063	4,574
Reagan County	11	3,086	24,858	6,214	15,412	2,650	85	497
Real County	23	2,875	37,828	15,884	6,945	12,010	475	2,514
Red River County	04	12,955	182,139	53,951	41,032	82,830	879	3,447
Reeves County	23	11,062	112,361	32,689	27,704	46,489	337	5,143
Refugio County	15	7,350	71,412	24,799	25,485	17,086	1,227	2,815
Roberts County	13	833	6,421	2,107	3,002	817	85	410
Robertson County	17 31	15,693	172,658	49,906	36,127	81,509	1,530	3,586
Rockwall County	04	77,633	380,260	135,685	33,906	136,398	63,484	10,788
Runnels County	11	10,273	115,585	37,680	36,487	37,743	690	2,986
Rusk County	01	48,887	290,444	119,118	76,411	83,375	2,883	8,656
Sabine County	01	10,062	142,416	61,797	34,972	39,220	2,635	3,792
San Augustine County	01	8,576	96,788	34,023	22,590	38,379	356	1,439
San Jacinto County	08	24,882	138,218	62,084	36,457	36,443	589	2,645
San Patricio County	15 27	68,399	531,785	193,784	136,072	154,288	22,215	25,427
San Saba County	11	5,881	67,993	17,674	16,963	31,531	318	1,508
Schleicher County	11	2,819	24,504	7,228	11,357	5,406	64	449
Scurry County	11	15,973	122,283	40,566	44,821	33,428	697	2,770
Shackelford County	19	3,105	27,669	10,336	10,126	5,697	529	980
Shelby County	01	26,529	257,605	80,616	60,366	101,930	6,874	7,819
Sherman County	13	2,930	35,344	6,513	25,229	3,228	42	332
Smith County	01	201,277	1,423,044	590,570	307,488	303,201	153,123	68,663
Somervell County	17	7,942	40,326	20,011	9,762	8,672	307	1,574
Starr County	25	62,249	380,438	86,382	84,622	173,219	4,326	31,888
Stephens County	19	9,585	69,799	27,408	23,239	17,480	380	1,291
Sterling County	11	1,257	10,705	4,336	4,775	1,187	21	386
Stonewall County	13	1,440	22,987	5,975	9,109	7,006	148	749
Sutton County	11 23	4,270	19,738	7,703	7,223	4,207	85	520
Swisher County	13	7,654	89,169	21,670	48,076	17,272	328	1,822
Tarrant County	06 12 24 26	1,750,091	34,433,912	3,331,973	1,663,431	1,217,030	27,089,521	1,131,956
Taylor County	19	126,791	1,168,861	402,154	204,108	174,513	106,496	281,590
Terrell County	23	924	13,190	3,672	4,508	3,178	184	1,648
Terry County	19	12,135	157,546	30,965	80,058	44,069	332	2,123
Throckmorton County	13	1,667	26,849	6,028	9,807	9,869	498	648
Titus County	04	29,793	181,567	69,133	53,418	49,680	1,434	7,902
Tom Green County	11	107,864	805,848	321,907	169,948	149,492	34,879	129,622
Travis County	10 21 25	998,543	9,474,997	1,942,787	797,085	5,139,487	899,691	695,948
Trinity County	06 08	14,147	138,818	61,100	39,474	35,081	662	2,500
Tyler County	08	20,470	172,134	73,349	47,251	46,278	1,875	3,381
Upshur County	01	38,331	244,571	113,287	65,842	58,776	1,426	5,240
Upton County	11	3,149	27,435	9,525	12,723	4,424	148	615
Uvalde County	23	26,461	206,126	64,662	57,816	70,627	1,073	11,948
Val Verde County	23	48,053	506,014	118,821	53,971	100,761	74,410	158,050
Van Zandt County	05	52,197	331,315	159,467	97,168	59,984	7,385	7,310
Victoria County	14	86,755	517,353	230,380	144,358	118,089	7,272	17,254
Walker County	08	64,212	297,455	119,853	77,790	85,095	2,976	11,741
Waller County	10	35,995	198,126	64,582	57,318	53,832	17,183	5,210
Ward County	11	10,549	76,273	29,897	20,522	22,168	1,880	1,805
Washington County	10	32,244	244,724	104,625	55,334	74,115	4,977	5,672
Webb County	23 28	236,941	1,324,701	330,135	258,155	538,202	44,443	153,766
Wharton County	14	40,791	323,119	105,226	110,244	96,178	1,757	9,714
Wheeler County	13	4,772	55,169	17,309	22,318	12,823	727	1,992
Wichita County	13	127,321	1,312,455	443,581	215,368	189,188	151,412	312,907
Wilbarger County	13	13,782	145,712	52,178	49,675	37,194	1,124	5,540
Willacy County	27	20,600	211,369	38,974	56,067	81,769	5,304	29,255
Williamson County	31	394,193	1,682,529	681,932	153,525	190,239	609,629	47,205
Wilson County	28	40,398	204,459	107,665	37,538	51,140	3,106	5,010
Winkler County	11	6,675	43,864	16,867	17,421	8,504	212	859
Wise County	12	58,506	232,647	128,194	49,670	43,049	2,745	8,989
Wood County	05	42,461	334,159	180,264	80,783	62,766	1,998	8,347
Yoakum County	19	7,571	66,796	15,261	40,386	9,468	807	875
Young County	19	17,579	150,009	62,273	46,202	32,936	1,147	7,450
Zapata County	28	13,847	86,853	20,487	25,428	34,217	184	6,536
Zavala County	23	11,678	107,805	22,664	28,766	53,226	2,126	1,023
State undistributed			11,956,189	694,319	8,223,151	2,391,609	2,125	644,985
Utah		**2,736,424**	**17,117,188**	**5,250,923**	**2,756,247**	**3,535,990**	**3,029,636**	**2,544,391**
Beaver County	03	6,162	44,618	16,687	9,048	11,033	918	6,931
Box Elder County	01	49,015	860,197	116,740	47,256	30,280	649,161	16,761
Cache County	01	112,616	411,816	154,452	78,804	94,851	59,560	24,149
Carbon County	02	19,549	127,551	63,995	36,748	31,420	–15,470	10,858
Daggett County	02	938	17,931	3,748	3,282	5,415	1,718	3,768
Davis County	01	295,332	2,710,857	650,905	132,918	134,719	1,030,599	761,716
Duchesne County	02	16,861	89,061	38,864	23,650	20,374	1,325	4,847
Emery County	02	10,510	76,933	27,255	13,821	31,735	692	3,431
Garfield County	02	4,658	37,298	15,315	5,998	5,722	2,214	8,050
Grand County	02	9,589	85,876	27,322	8,130	7,066	30,007	13,350

See footnotes at end of table.

Table 15. **Federal Government Expenditure by State and County Area: Fiscal Year 2008**—Con.

[In thousand dollars]

State and county area	Congressional district	U.S. resident population[1]	Federal government expenditure					
			Total	Retirement and disability	Other direct payments	Grants	Procurement	Salaries and wages
Utah—Con.								
Iron County	02	44,540	188,278	94,461	32,731	26,118	17,838	17,129
Juab County	01 03	9,983	49,266	19,740	10,660	6,180	10,357	2,328
Kane County	02	6,577	45,258	24,249	8,872	5,116	2,162	4,859
Millard County	03	12,082	69,357	28,429	16,693	11,351	7,493	5,390
Morgan County	01	8,669	38,397	25,299	4,331	5,619	2,203	945
Piute County	02	1,404	14,871	5,932	2,998	5,161	179	602
Rich County	01	2,205	10,171	5,333	1,972	1,610	246	1,009
Salt Lake County	01 02 03	1,022,651	5,950,787	1,774,661	839,336	1,831,642	724,066	781,081
San Juan County	02	15,055	142,168	28,188	18,898	79,974	7,388	7,720
Sanpete County	03	25,520	116,646	54,417	27,957	24,663	4,939	4,670
Sevier County	03	20,014	139,969	53,682	27,780	31,777	14,190	12,541
Summit County	01	36,100	96,988	54,321	11,099	13,770	10,498	7,300
Tooele County	01	56,941	534,800	129,180	29,409	26,991	297,279	51,941
Uintah County	02	29,885	137,792	53,424	25,234	29,572	6,596	22,966
Utah County	02 03	530,837	1,356,717	624,040	278,011	333,417	45,025	76,225
Wasatch County	02	21,066	62,723	33,477	9,226	13,989	2,571	3,460
Washington County	02	137,589	571,548	369,212	94,997	66,228	10,982	30,129
Wayne County	02	2,589	28,299	7,314	3,318	3,774	9,068	4,825
Weber County	01	227,487	1,605,414	679,958	217,263	252,027	95,831	360,335
State undistributed			1,495,602	70,324	735,808	394,397	–	295,074
Vermont		**621,270**	**6,080,090**	**1,791,063**	**1,119,851**	**2,103,020**	**564,436**	**501,720**
Addison County	00	36,617	340,848	85,514	43,468	70,354	132,196	9,316
Bennington County	00	36,382	294,581	123,092	60,622	96,839	3,774	10,254
Caledonia County	00	30,470	242,882	89,163	45,185	88,889	10,452	9,193
Chittenden County	00	152,782	1,490,051	335,877	203,498	482,833	317,914	149,929
Essex County	00	6,500	69,117	25,874	10,842	23,986	2,224	6,190
Franklin County	00	47,949	393,242	115,052	58,066	142,346	10,159	67,619
Grand Isle County	00	7,729	45,631	22,199	8,310	12,182	1,078	1,862
Lamoille County	00	24,833	194,495	76,827	27,953	64,049	1,619	24,047
Orange County	00	28,917	204,623	83,013	35,461	71,776	5,917	8,455
Orleans County	00	27,189	247,724	92,231	41,493	94,225	3,147	16,628
Rutland County	00	63,331	561,165	211,702	108,508	207,136	10,420	23,401
Washington County	00	58,829	754,625	183,113	94,357	440,274	11,241	25,640
Windham County	00	43,176	317,026	128,662	74,601	96,042	4,722	12,999
Windsor County	00	56,566	572,801	197,476	86,581	145,760	49,572	93,411
State undistributed			351,279	21,268	220,906	66,328	–	42,776
Virginia		**7,769,089**	**118,526,703**	**25,440,825**	**14,742,187**	**8,776,161**	**53,868,495**	**15,699,034**
Accomack County	02	38,180	433,616	130,602	70,156	61,621	120,531	50,706
Albemarle County	05	94,075	426,074	182,810	87,816	36,798	112,640	6,009
Alleghany County	06 09	16,202	85,351	40,753	24,716	17,797	453	1,633
Amelia County	04	12,808	85,120	55,463	13,482	12,600	1,019	2,556
Amherst County	06	32,539	174,471	101,619	34,517	23,522	10,413	4,399
Appomattox County	05	14,501	93,913	46,455	15,071	13,919	675	17,793
Arlington County	08	209,969	12,601,284	528,885	256,036	497,781	8,215,307	3,103,276
Augusta County	06	71,250	272,151	153,110	62,851	37,013	8,420	10,756
Bath County	06	4,544	41,579	21,050	12,145	4,379	933	3,072
Bedford County	05 06	66,831	375,711	243,299	54,175	30,540	5,760	41,937
Bland County	09	6,918	104,194	25,099	12,282	8,587	1,141	57,085
Botetourt County	06	32,261	181,289	111,025	30,815	6,940	27,630	4,879
Brunswick County	04 05	17,580	134,642	55,589	42,646	30,919	1,375	4,113
Buchanan County	09	23,521	305,010	123,028	59,517	115,030	2,525	4,911
Buckingham County	05	15,977	86,607	37,898	21,617	23,847	1,117	2,128
Campbell County	05	53,030	299,232	149,461	45,065	35,999	62,932	5,776
Caroline County	01 07	27,632	172,342	84,460	35,066	17,758	21,641	13,416
Carroll County	09	29,158	168,650	82,914	40,030	40,269	1,071	4,365
Charles City County	03	7,212	47,367	28,142	10,068	6,980	539	1,638
Charlotte County	05	12,248	113,487	60,413	27,534	20,389	942	4,208
Chesterfield County	04 07	303,469	890,624	547,785	147,546	48,732	121,970	24,592
Clarke County	10	14,458	78,253	42,399	14,698	8,272	9,031	3,853
Craig County	09	5,087	40,907	17,117	6,109	3,444	13,038	1,198
Culpeper County	07	46,203	239,916	152,697	45,935	26,591	4,065	10,628
Cumberland County	05	9,670	47,716	21,340	10,380	14,223	584	1,190
Dickenson County	09	16,405	146,904	80,983	37,526	24,835	863	2,697
Dinwiddie County	04	26,082	147,244	73,016	34,408	27,623	8,881	3,316
Essex County	01	11,091	84,231	39,534	28,868	6,895	7,121	1,813
Fairfax County	08 10 11	1,015,302	21,848,067	2,605,047	481,132	443,762	16,979,596	1,338,530
Fauquier County	01 10	66,839	380,815	195,012	52,199	29,049	57,891	46,663
IFoyd County	09	14,821	79,885	46,456	19,139	9,914	801	3,575
Fluvanna County	05	25,544	120,168	77,516	23,168	14,269	1,177	4,039
Franklin County	05	51,477	259,072	154,871	57,287	35,910	2,328	8,677
Frederick County	10	73,898	212,442	159,975	38,753	2,912	4,801	6,001
Giles County	09	17,249	119,680	70,803	31,473	12,007	1,692	3,705
Gloucester County	01	38,656	216,912	141,128	42,332	20,654	4,116	8,683
Goochland County	07	20,956	89,085	55,754	22,847	6,003	1,489	2,992
Grayson County	09	15,969	112,004	48,517	26,049	25,590	9,184	2,664
Greene County	05	17,964	72,276	42,964	14,414	10,035	1,152	3,711
Greensville County	04	11,955	55,134	31,693	11,770	11,401	44	225

See footnotes at end of table.

Table 15. **Federal Government Expenditure by State and County Area: Fiscal Year 2008**—Con.

[In thousand dollars]

State and county area	Congressional district	U.S. resident population[1]	Federal government expenditure					
			Total	Retirement and disability	Other direct payments	Grants	Procurement	Salaries and wages
Virginia—Con.								
Halifax County	05	35,412	283,366	139,318	74,228	60,704	1,823	7,292
Hanover County	07	99,716	458,397	293,480	90,740	27,982	31,454	14,742
Henrico County	03 07	292,599	1,010,734	441,693	265,202	212,361	64,033	27,444
Henry County	05 09	55,316	286,716	165,513	69,965	40,069	5,698	5,470
Highland County	06	2,426	20,319	10,210	6,002	2,936	212	959
Isle of Wight County	03 04	35,472	232,109	133,888	45,427	21,767	23,163	7,864
James City County	01 03	62,414	186,109	144,381	24,248	12,474	2,722	2,283
King and Queen County	01	6,830	45,704	23,307	13,652	6,834	522	1,388
King George County	01	23,170	806,823	81,369	17,958	6,983	459,657	240,855
King William County	01	16,040	183,359	64,199	20,572	10,758	1,343	86,487
Lancaster County	01	11,466	121,959	74,494	32,824	9,316	1,672	3,654
Lee County	09	23,448	448,086	97,695	60,754	61,973	200,753	26,910
Loudoun County	10	289,995	3,881,663	479,086	75,036	75,236	2,909,238	343,068
Louisa County	07	32,716	167,924	103,206	35,897	20,739	3,282	4,800
Lunenburg County	05	12,941	79,568	38,153	22,758	16,177	469	2,011
Madison County	07	13,639	73,325	37,720	18,518	12,794	790	3,504
Mathews County	01	9,038	83,435	48,750	21,921	5,396	3,371	3,998
Mecklenburg County	05	32,162	323,661	131,572	68,113	48,667	66,899	8,409
Middlesex County	01	10,585	121,529	57,287	22,021	36,406	1,128	4,686
Montgomery County	09	89,967	514,724	185,673	84,100	157,688	65,666	21,597
Nelson County	05	15,321	119,946	67,311	25,282	17,042	5,437	4,875
New Kent County	03	17,825	80,716	53,905	16,581	5,536	845	3,849
Northampton County	02	13,415	435,110	52,359	30,907	51,030	296,104	4,710
Northumberland County	01	12,915	114,914	70,970	31,597	7,960	1,668	2,718
Nottoway County	04	15,892	175,999	62,831	30,762	63,799	5,804	12,804
Orange County	07	33,139	224,284	147,035	47,194	23,107	1,817	5,130
Page County	07	24,164	157,918	86,751	35,741	17,498	7,136	10,791
Patrick County	09	18,844	124,050	68,040	28,438	16,186	7,624	3,762
Pittsylvania County	05	61,123	330,503	158,030	83,876	78,214	2,618	7,764
Powhatan County	04	28,006	117,580	84,656	16,061	6,185	1,099	9,579
Prince Edward County	05	21,823	151,032	73,519	33,988	32,082	5,836	5,607
Prince George County	03 04	36,089	977,110	83,064	19,325	15,243	698,621	160,857
Prince William County	01 10 11	364,734	4,014,396	757,407	102,397	120,488	2,460,174	573,930
Pulaski County	09	34,987	228,144	121,485	68,500	31,526	2,134	4,499
Rappahannock County	07	7,158	60,487	35,636	12,285	6,039	2,908	3,620
Richmond County	01	9,144	65,941	32,106	21,888	8,822	1,057	2,068
Roanoke County	06 09	90,867	292,862	161,733	53,373	16,932	28,348	32,476
Rockbridge County	06	21,570	298,491	49,553	19,646	65,315	160,324	3,653
Rockingham County	06	74,394	338,997	172,606	72,409	32,995	48,843	12,144
Russell County	09	28,831	247,347	119,292	64,499	41,642	17,154	4,760
Scott County	09	22,850	203,418	97,289	51,931	48,609	1,142	4,447
Shenandoah County	06	40,777	233,395	149,450	49,233	19,507	4,642	10,563
Smyth County	09	31,905	251,995	121,186	59,025	50,962	14,373	6,450
Southampton County	04	18,480	121,315	47,084	42,117	27,232	1,276	3,606
Spotsylvania County	01 07	120,031	387,712	237,902	34,610	28,485	80,691	6,024
Stafford County	01	121,736	474,315	317,187	40,615	27,792	76,005	12,717
Surry County	03	7,128	50,817	27,007	13,821	6,885	1,350	1,754
Sussex County	04	12,148	101,752	43,774	32,825	19,389	721	5,044
Tazewell County	09	43,787	382,016	215,055	107,403	50,438	2,688	6,432
Warren County	10	36,663	176,590	105,201	34,496	16,247	5,850	14,796
Washington County	09	53,038	313,273	176,081	69,771	54,219	5,144	8,058
Westmoreland County	01	17,462	160,796	93,634	42,954	16,666	2,817	4,724
Wise County	09	41,703	432,757	183,122	96,529	79,527	64,295	9,284
Wythe County	09	28,769	237,875	118,111	53,834	43,948	1,611	20,371
York County	01	61,027	541,220	326,614	40,421	21,670	55,571	96,943
Alexandria City Area	08	143,885	5,554,726	536,441	246,946	227,749	3,288,311	1,255,278
Bedford City Area	05	6,312	88,450	60,564	16,047	3,676	5,557	2,605
Bristol City Area	09	17,424	206,741	102,372	49,327	31,068	4,349	19,624
Buena Vista City Area	06	6,471	52,743	28,044	12,629	7,729	2,680	1,660
Charlottesville City	05	41,487	1,134,163	163,144	80,764	416,627	395,132	78,496
Chesapeake City Area	04	220,111	1,402,177	753,877	203,132	117,502	242,107	85,558
Colonial Heights City Area	04	17,768	567,120	82,480	30,932	4,957	445,173	3,577
Covington City Area	06 09	6,120	100,688	59,060	27,990	8,637	883	4,118
Danville City Area	05	44,660	415,641	213,926	111,146	75,080	4,997	10,492
Emporia City Area	04	5,643	73,584	34,953	23,579	12,802	440	1,811
Fairfax City Area	11	23,844	2,572,975	295,706	80,195	203,639	1,914,777	78,657
Falls Church City Area	08	11,169	2,219,956	67,435	63,950	18,867	1,652,951	416,754
Franklin City Area	04	8,877	98,134	46,925	26,884	21,850	488	1,989
Fredericksburg City Area	01	22,818	354,269	208,492	71,987	21,038	26,097	26,654
Galax City Area	09	6,808	91,940	51,907	24,455	11,268	1,352	2,958
Hampton City Area	01 02 03	145,494	2,989,730	547,922	190,683	252,997	1,045,034	953,094
Harrisonburg City Area	06	44,015	211,675	73,937	48,639	28,474	47,142	13,483
Hopewell City Area	04	23,142	212,127	90,293	45,649	23,196	50,154	2,836
Lexington City Area	06	7,003	81,839	48,746	15,453	8,750	3,589	5,300
Lynchburg City Area	06	72,596	1,056,468	253,593	151,534	74,780	541,570	34,990

See footnotes at end of table.

Table 15. **Federal Government Expenditure by State and County Area: Fiscal Year 2008**—Con.

[In thousand dollars]

State and county area	Congressional district	U.S. resident population[1]	Federal government expenditure					
			Total	Retirement and disability	Other direct payments	Grants	Procurement	Salaries and wages
Virginia—Con.								
Manassas City Area	10	35,205	656,461	190,995	43,169	29,757	353,838	38,702
Manassas Park City Area	10	11,319	–10,611	5,467	846	11,326	–28,382	133
Martinsville City Area	05	14,543	190,129	110,043	48,108	24,174	2,458	5,346
Newport News City Area	01 03	179,614	5,325,638	564,909	246,340	171,982	4,201,876	140,531
Norfolk City Area	02 03	234,220	5,538,762	698,809	439,266	374,775	2,141,162	1,884,751
Norton City Area	09	3,702	57,583	25,344	13,675	11,050	450	7,064
Petersburg City Area	04	32,916	370,880	144,256	115,756	80,978	17,567	12,324
Poquoson City Area	01	11,829	44,597	31,988	7,488	2,150	2,971	–
Portsmouth City Area	03	100,577	2,044,447	382,654	210,140	140,930	676,806	633,917
Radford City Area	09	16,125	319,264	45,015	26,801	11,621	229,325	6,501
Richmond City Area	03 07	202,002	4,716,637	1,277,352	610,240	1,701,887	504,544	622,613
Roanoke City Area	06	92,967	1,563,455	476,981	272,353	155,553	537,870	120,698
Salem City Area	06	25,449	361,993	126,978	60,983	17,262	47,203	109,566
Staunton City Area	06	23,967	213,461	122,778	58,217	24,014	1,728	6,723
Suffolk City Area	04	82,302	990,121	288,647	98,794	78,171	481,127	43,382
Virginia Beach City Area	02	433,746	4,018,329	1,555,115	383,920	159,586	1,181,038	738,669
Waynesboro City Area	06	21,953	161,977	103,968	38,825	13,568	1,596	4,020
Williamsburg City Area	01	12,481	252,143	122,197	57,320	25,788	28,728	18,111
Winchester City Area	10	25,897	319,787	128,320	49,931	21,558	67,415	52,564
State undistributed			8,508,495	984,528	5,682,180	308,055	1,886	1,531,845
Washington		**6,549,224**	**56,435,550**	**17,933,339**	**10,164,445**	**11,022,500**	**10,386,170**	**6,929,095**
Adams County	04 05	17,285	125,488	28,893	48,967	43,883	977	2,768
Asotin County	05	21,420	237,094	82,831	124,321	24,315	2,462	3,164
Benton County	04	163,058	4,032,447	454,277	156,912	131,490	3,220,361	69,407
Chelan County	04	71,540	443,908	214,511	89,652	85,536	11,533	42,677
Clallam County	06	71,021	703,720	351,524	124,757	75,760	106,856	44,824
Clark County	03	424,733	2,017,894	1,042,135	337,465	312,831	95,668	229,795
Columbia County	05	3,990	57,026	15,972	17,236	9,261	11,524	3,033
Cowlitz County	03	101,254	624,018	320,441	141,102	133,174	12,083	17,218
Douglas County	04	36,653	206,525	89,347	61,994	35,772	10,973	8,438
Ferry County	05	7,353	56,318	27,271	10,468	7,689	2,092	8,798
Franklin County	04	72,783	315,564	116,339	76,812	57,216	27,801	37,396
Garfield County	05	2,060	34,914	10,355	14,214	1,958	3,249	5,138
Grant County	04	84,697	453,920	204,607	108,459	75,660	23,663	41,531
Grays Harbor County	06	71,342	553,335	256,045	141,798	111,469	28,468	15,555
Island County	02	81,424	755,072	344,987	71,892	38,279	73,642	226,272
Jefferson County	06	29,542	271,044	151,426	71,759	27,449	10,874	9,535
King County	(2)	1,875,519	15,075,630	4,051,973	2,229,213	4,339,498	2,815,024	1,639,921
Kitsap County	01 06	239,769	3,190,923	983,604	259,205	326,641	741,609	879,865
Kittitas County	04	38,951	194,913	93,341	48,260	41,234	2,500	9,578
Klickitat County	04	20,377	183,940	76,321	31,135	25,048	45,324	6,111
Lewis County	03	74,132	576,719	271,164	166,890	109,066	14,274	15,326
Lincoln County	05	10,344	107,590	43,890	47,262	9,834	2,162	4,442
Mason County	06	57,846	400,402	248,077	85,408	56,478	3,928	6,511
Okanogan County	05	40,033	329,806	144,008	71,099	64,760	9,550	40,388
Pacific County	03	21,271	192,586	100,301	46,866	30,388	3,857	11,174
Pend Oreille County	05	12,859	91,964	52,242	16,699	15,170	1,442	6,411
Pierce County	06 08 09	785,639	5,719,124	2,176,092	802,531	1,046,903	1,066,480	627,118
San Juan County	02	15,294	88,332	56,058	17,350	6,954	2,497	5,473
Skagit County	02	118,000	720,342	372,078	161,478	115,475	43,045	28,265
Skamania County	03 04	10,794	63,997	27,553	7,504	7,509	8,640	12,791
Snohomish County	01 02	683,655	3,095,222	1,399,503	582,177	509,908	340,119	263,516
Spokane County	05	462,677	3,255,600	1,414,921	662,512	564,098	211,846	402,225
Stevens County	05	42,050	270,956	146,902	49,894	49,260	4,660	20,240
Thurston County	03 09	245,181	2,767,657	871,055	284,841	1,485,518	49,654	76,589
Wahkiakum County	03	4,133	34,007	20,415	7,545	4,539	311	1,197
Walla Walla County	05	57,788	453,234	178,749	111,368	68,944	24,273	69,900
Whatcom County	02	196,529	2,258,400	502,847	189,294	235,726	1,243,610	86,923
Whitman County	05	41,664	327,233	78,903	94,036	122,983	10,875	20,438
Yakima County	04	234,564	1,434,333	535,245	324,270	400,404	98,262	76,152
State undistributed			4,714,354	377,138	2,269,803	214,421	–	1,852,991
West Virginia		**1,814,468**	**18,002,438**	**7,221,312**	**4,021,817**	**3,711,334**	**1,328,450**	**1,719,526**
Barbour County	01	15,600	129,293	56,382	32,226	35,239	1,993	3,454
Berkeley County	02	102,044	951,434	313,533	89,345	78,193	216,418	253,946
Boone County	03	24,977	199,428	104,327	47,508	38,027	1,258	8,309
Braxton County	02	14,700	119,653	50,951	23,908	40,367	1,391	3,036
Brooke County	01	23,520	183,099	107,563	53,329	17,873	871	3,463
Cabell County	03	94,631	944,675	415,712	205,901	188,289	74,140	60,633
Calhoun County	02	7,212	73,357	29,663	16,771	24,003	502	2,417
Clay County	02	10,075	88,111	40,884	19,808	24,955	487	1,977
Doddridge County	01	7,201	44,464	19,869	9,688	10,977	318	3,611
Fayette County	03	46,341	439,933	204,191	124,796	83,346	6,603	20,998
Gilmer County	01	6,873	84,268	24,380	17,378	16,427	6,003	20,082
Grant County	01	12,047	199,046	53,773	17,900	123,247	1,065	3,062
Greenbrier County	03	34,567	297,244	141,309	71,112	69,389	8,324	7,110
Hampshire County	02	22,574	144,269	74,187	29,565	35,457	1,080	3,980
Hancock County	01	30,008	286,710	165,175	92,989	20,049	2,432	6,065

See footnotes at end of table.

Table 15. **Federal Government Expenditure by State and County Area: Fiscal Year 2008**—Con.

[In thousand dollars]

State and county area	Congressional district	U.S. resident population[1]	Federal government expenditure					
			Total	Retirement and disability	Other direct payments	Grants	Procurement	Salaries and wages
West Virginia—Con.								
Hardy County	02	13,591	123,067	43,078	16,467	24,396	35,884	3,242
Harrison County	01	68,853	874,478	275,321	149,337	87,906	108,618	253,296
Jackson County	02	28,157	195,745	106,768	44,688	34,130	4,313	5,846
Jefferson County	02	51,615	519,569	167,639	54,558	39,506	203,745	54,120
Kanawha County	02	191,018	2,436,431	879,862	469,574	821,207	89,105	176,683
Lewis County	02	17,281	143,604	68,409	35,997	33,721	1,133	4,343
Lincoln County	03	22,386	186,566	87,231	38,365	56,798	805	3,368
Logan County	03	35,525	368,473	171,985	114,786	70,961	1,954	8,787
McDowell County	03	22,707	322,342	129,289	82,072	99,168	4,805	7,008
Marion County	01	56,496	552,362	225,764	125,961	118,356	64,176	18,105
Marshall County	01	32,766	210,427	107,141	62,828	32,792	1,207	6,460
Mason County	02	25,678	198,532	95,810	46,697	45,104	4,062	6,859
Mercer County	03	61,500	574,095	284,230	160,004	105,583	4,871	19,407
Mineral County	01	26,795	293,724	93,882	59,998	32,298	86,685	20,861
Mingo County	03	26,352	311,387	140,192	63,654	97,773	4,150	5,618
Monongalia County	01	88,221	820,887	202,525	124,759	182,378	208,506	102,719
Monroe County	03	13,739	126,949	56,141	29,286	26,135	802	14,585
Morgan County	02	16,325	98,989	63,702	20,104	9,433	2,968	2,782
Nicholas County	03	26,137	215,302	109,920	49,319	40,168	8,841	7,055
Ohio County	01	44,106	413,217	176,779	119,589	72,205	13,763	30,881
Pendleton County	02	7,582	75,232	28,897	14,791	18,424	3,080	10,040
Pleasants County	01	7,150	46,261	25,149	12,851	6,868	275	1,117
Pocahontas County	03	8,472	73,318	32,391	19,860	15,094	2,139	3,833
Preston County	01	30,285	242,152	108,116	50,341	41,145	8,025	34,525
Putnam County	02	55,488	304,946	158,234	54,710	71,193	5,334	15,475
Raleigh County	03	79,357	753,405	342,746	172,544	97,704	28,179	112,232
Randolph County	02	28,264	244,406	112,123	57,206	57,861	4,057	13,159
Ritchie County	01	10,308	76,432	37,061	18,132	17,449	1,019	2,771
Roane County	02	15,169	117,017	55,435	28,947	29,009	664	2,963
Summers County	03	13,017	135,805	56,349	27,245	38,083	11,529	2,599
Taylor County	01	16,158	107,795	52,896	25,555	21,112	4,964	3,268
Tucker County	01	6,877	63,317	27,048	11,439	19,970	679	4,181
Tyler County	01	8,841	59,501	31,459	14,954	9,868	1,281	1,940
Upshur County	02	23,582	157,997	82,048	36,256	29,822	3,824	6,047
Wayne County	03	41,082	361,408	131,052	58,583	83,360	11,646	76,767
Webster County	03	9,394	92,918	40,026	22,461	28,479	382	1,569
Wetzel County	01	16,329	146,190	75,750	33,279	28,622	950	7,588
Wirt County	02	5,757	43,523	21,070	9,170	9,370	2,753	1,161
Wood County	01	86,204	839,706	343,289	173,177	100,307	62,869	160,064
Wyoming County	03	23,534	227,429	118,877	54,732	44,892	1,524	7,405
State undistributed			662,549	53,730	405,318	106,848	–1	96,655
Wisconsin		**5,627,967**	**40,136,671**	**14,978,308**	**9,881,404**	**8,431,159**	**4,487,347**	**2,358,452**
Adams County	06	20,325	138,548	57,345	29,087	27,707	2,803	21,606
Ashland County	07	16,295	150,179	56,091	32,999	43,069	6,530	11,491
Barron County	07	45,590	297.085	145,990	69,133	68,582	2,510	10,870
Bayfield County	07	14,926	113,784	51,717	21,043	28,813	3,852	8,360
Brown County	08	245,018	1,203,202	565,972	224,607	222,937	111,799	77,888
Buffalo County	03	13,741	99,142	44,146	23,217	20,522	4,633	6,624
Burnett County	07	16,196	122,294	62,642	24,234	26,211	6,307	2,899
Calumet County	06 08	44,727	133,389	67,867	33,334	15,217	3,978	12,992
Chippewa County	07	60,456	347,513	161,778	89,027	66,724	10,204	19,780
Clark County	03 07	33,553	200,349	88,983	61,566	38,963	2,657	8,181
Columbia County	02	55,196	403,713	172,386	88,741	74,096	51,871	16,618
Crawford County	03	16,885	110,213	49,387	25,624	28,716	1,487	4,999
Dane County	02	482,705	4,589,529	1,108,632	454,999	2,356,894	346,283	322,722
Dodge County	06	87,912	332,860	168,160	90,287	55,261	4,273	14,879
Door County	08	27,771	204,427	105,839	52,933	29,449	6,098	10,107
Douglas County	07	43,774	317,793	155,431	71,797	73,177	4,081	13,308
Dunn County	03	42,688	214,438	98,596	54,551	51,463	2,480	7,348
Eau Claire County	03	98,286	528,057	247,233	127,178	108,479	13,062	32,106
Florence County	08	4,652	28,487	13,733	7,077	6,205	209	1,264
Fond Du Lac County	06	99,453	574,102	283,628	135,824	125,803	9,419	19,428
Forest County	08	9,846	84,579	38,524	14,568	22,664	2,848	5,975
Grant County	03	49,238	302,092	138,886	90,446	56,845	3,082	12,834
Green County	02	36,090	184,224	93,079	53,618	27,951	1,990	7,587
Green Lake County	06	18,566	182,522	63,785	34,481	16,715	62,678	4,863
Iowa County	03	23,604	118,636	51,098	32,984	25,808	1,643	7,104
Iron County	07	6,197	49,820	24,518	12,636	10,655	391	1,620
Jackson County	03	19,904	125,930	58,420	26,720	35,385	1,149	4,256
Jefferson County	02 05 06	80,792	437,796	221,599	119,432	64,569	16,057	16,138
Juneau County	03	26,633	204,566	93,292	42,737	33,179	15,679	19,679
Kenosha County	01	164,465	847,234	384,219	206,000	135,481	95,920	25,615
Kewaunee County	08	20,388	115,651	57,614	33,136	14,325	6,086	4,490
La Crosse County	03	112,627	631,129	289,721	128,541	125,901	52,197	34,769
Lafayette County	03	15,871	96,660	39,442	34,429	17,415	959	4,416
Langlade County	07 08	20,165	144,217	70,634	35,851	32,436	1,094	4,202
Lincoln County	07	29,499	210,496	102,146	45,837	41,317	15,434	5,762

See footnotes at end of table.

Table 15. **Federal Government Expenditure by State and County Area: Fiscal Year 2008**—Con.

[In thousand dollars]

State and county area	Congressional district	U.S. resident population[1]	Federal government expenditure					
			Total	Retirement and disability	Other direct payments	Grants	Procurement	Salaries and wages
Wisconsin—Con.								
Manitowoc County	06	80,641	459,903	241,063	121,567	70,704	9,921	16,648
Marathon County	07	130,962	669,684	314,397	153,349	129,208	30,906	41,824
Marinette County	08	42,288	515,029	164,949	70,983	78,787	183,684	16,626
Marquette County	06	15,060	123,222	67,190	30,766	14,502	6,050	4,714
Menominee County	08	4,571	45,670	10,731	9,615	24,784	111	431
Milwaukee County	01 04 05	953,328	7,107,582	2,356,570	1,833,858	1,767,619	461,323	688,212
Monroe County	03	43,350	503,453	147,619	48,438	51,429	172,260	83,706
Oconto County	08	37,529	207,742	101,435	49,354	47,588	1,975	7,391
Oneida County	07 08	36,031	278,197	156,471	61,672	41,112	3,833	15,110
Outagamie County	06 08	174,993	857,920	422,078	148,293	132,937	118,411	36,201
Ozaukee County	05	85,874	377,593	237,986	89,594	29,135	6,948	13,930
Pepin County	03	7,357	50,602	22,242	15,073	10,443	705	2,140
Pierce County	03	40,254	189,140	91,619	49,429	37,107	2,644	8,342
Polk County	07	44,270	243,962	121,686	64,695	39,846	7,160	10,576
Portage County	07	68,744	338,817	158,933	85,477	75,668	3,402	15,336
Price County	07	14,278	114,132	56,864	25,893	22,550	1,453	7,371
Racine County	01	199,510	1,118,574	546,767	240,191	200,698	96,665	34,253
Richland County	03	17,982	111,332	47,426	27,345	28,793	3,252	4,516
Rock County	01 02	160,213	1,012,420	432,012	208,013	172,729	173,600	26,065
Rusk County	07	14,389	109,039	49,363	24,194	29,437	2,173	3,872
St. Croix County	03	82,487	281,567	151,029	68,085	40,476	7,568	14,409
Sauk County	02 03	59,013	337,379	159,678	80,666	58,663	25,622	12,750
Sawyer County	07	17,117	135,159	61,497	34,030	32,871	1,001	5,761
Shawano County	08	40,972	250,955	120,815	59,678	57,936	2,448	10,079
Sheboygan County	06	114,561	620,060	305,076	129,007	82,225	84,617	19,134
Taylor County	07	19,308	115,407	48,348	29,358	23,935	8,916	4,849
Trempealeau County	03	27,790	183,707	81,894	45,312	46,161	1,805	8,535
Vernon County	03	29,090	180,840	82,716	40,212	48,278	1,822	7,812
Vilas County	08	21,919	172,864	95,306	39,149	31,357	1,681	5,370
Walworth County	01 02	100,749	445,879	242,064	114,764	67,045	6,363	15,643
Washburn County	07	16,712	155,159	78,713	31,665	31,731	5,012	8,037
Washington County	05	129,477	548,359	317,930	109,045	85,941	8,628	26,816
Waukesha County	01 05	380,629	1,978,135	1,032,428	368,319	179,024	322,337	76,027
Waupaca County	08	51,858	447,432	184,820	81,237	61,148	108,222	12,004
Waushara County	06	24,760	145,023	78,350	36,964	23,747	1,140	4,824
Winnebago County	06	162,111	2,510,181	402,613	206,337	127,506	1,733,256	40,469
Wood County	07	73,756	488,103	258,041	118,078	87,605	8,691	15,688
State undistributed			2,861,793	97,057	2,303,028	211,503	–	250,205
Wyoming		**532,668**	**5,969,487**	**1,455,070**	**975,622**	**2,422,121**	**528,759**	**587,916**
Albany County	00	32,758	221,587	62,253	47,590	92,080	6,339	13,324
Big Horn County	00	11,322	88,394	37,097	23,273	21,059	1,447	5,518
Campbell County	00	41,473	135,272	52,432	20,894	39,100	15,422	7,424
Carbon County	00	15,624	296,239	40,714	21,563	30,683	190,168	13,110
Converse County	00	13,267	85,172	33,868	15,534	29,434	483	5,853
Crook County	00	6,457	44,569	18,928	9,369	10,846	1,254	4,172
Fremont County	00	38,113	304,380	112,998	64,024	82,244	19,816	25,297
Goshen County	00	12,072	101,767	42,089	28,399	23,655	1,675	5,950
Hot Springs County	00	4,622	39,179	20,441	10,145	7,333	193	1,066
Johnson County	00	8,464	57,184	26,370	11,783	10,360	608	8,064
Laramie County	00	87,542	1,250,789	318,286	112,340	428,492	124,546	267,125
Lincoln County	00	16,631	79,097	42,819	14,615	10,647	2,862	8,154
Natrona County	00	73,129	432,503	185,950	85,650	89,297	25,446	46,160
Niobrara County	00	2,428	23,338	7,837	9,774	3,468	318	1,941
Park County	00	27,574	242,782	91,893	37,173	22,298	52,555	38,863
Platte County	00	8,294	75,822	32,066	21,812	13,324	2,041	6,579
Sheridan County	00	28,662	229,020	99,338	36,459	39,817	14,513	38,893
Sublette County	00	8,456	34,938	16,306	5,403	4,697	1,476	7,056
Sweetwater County	00	39,944	205,609	80,003	35,680	63,595	7,157	19,174
Teton County	00	20,376	119,886	32,241	11,082	33,454	23,675	19,434
Uinta County	00	20,617	67,710	40,764	13,277	8,328	1,062	4,280
Washakie County	00	7,821	70,438	26,203	17,387	17,526	1,925	7,396
Weston County	00	7,022	79,429	20,697	14,270	8,092	33,778	2,592
State undistributed			1,684,382	13,477	308,125	1,332,290	–	30,489
American Samoa	**98**	**64,827**	**257,414**	**52,434**	**11,456**	**169,404**	**17,902**	**6,218**
Eastern District	98		172,196	40,712	6,269	115,151	10,063	–
Manu'a District	98		18	–	–	18	–	–
Swains Island	98		200	–	–	200	–	–
Western District	98		23,439	8,162	386	7,306	7,585	–
State undistributed			61,560	3,560	4,800	46,728	254	6,218
Micronesia	**99**	**107,665**	**117,536**	**989**	**4,874**	**111,583**	**90**	**–**
Guam	**98**	**175,991**	**1,532,803**	**244,794**	**96,113**	**361,380**	**610,674**	**219,841**
Marshall Islands	**99**	**63,174**	**88,880**	**542**	**2,985**	**85,353**	**–**	**–**
Northern Mariana Islands	**99**	**86,616**	**166,946**	**30,254**	**15,271**	**111,678**	**1,624**	**8,119**
Northern Islands	99		16	–	16	–	–	–
Rota	99		1,139	–	1,047	37	54	–
Saipan	99		112,228	21,843	12,305	77,507	573	–
Tinian	99		303	–	303	–	–	–
State undistributed			53,260	8,411	1,599	34,133	997	8,119

See footnotes at end of table.

Table 15. **Federal Government Expenditure by State and County Area: Fiscal Year 2008**—Con.

[In thousand dollars]

State and county area	Congressional district	U.S. resident population[1]	Federal government expenditure					
			Total	Retirement and disability	Other direct payments	Grants	Procurement	Salaries and wages
Palau	**99**	**20,701**	**24,682**	**906**	**2,305**	**21,471**	**–**	**–**
Puerto Rico	**98**	**3,954,037**	**17,958,020**	**6,944,719**	**3,797,313**	**5,218,911**	**887,319**	**1,109,758**
Adjuntas Municipio	98	18,338	695,974	3,150	14,022	678,799	3	–
Aguada Municipio	98	46,036	56,690	5,412	26,075	23,181	2,023	–
Aguadilla Municipio	98	67,491	113,026	18,838	45,187	39,730	9,272	–
Aguas Buenas Municipio	98	31,601	33,792	2,823	14,023	16,946	–	–
Aibonito Municipio	98	27,129	40,001	6,633	18,343	14,054	970	–
Anasco Municipio	98	30,300	31,121	3,342	14,361	13,419	–	–
Arecibo Municipio	98	102,645	180,093	17,771	91,692	60,930	9,701	–
Arroyo Municipio	98	18,954	33,442	3,182	12,843	17,416	–	–
Barceloneta Municipio	98	23,106	41,751	4,162	21,548	15,876	165	–
Barranquitas Municipio	98	30,544	71,383	6,753	19,541	28,561	16,528	–
Bayamon Municipio	98	219,740	449,817	66,684	202,564	129,571	50,998	–
Cabo Rojo Municipio	98	53,849	58,930	9,439	26,935	21,813	743	–
Caguas Municipio	98	143,176	351,481	32,542	186,582	102,856	29,500	–
Camuy Municipio	98	39,851	47,780	5,761	20,729	21,186	104	–
Canovanas Municipio	98	47,666	34,747	7,176	3,234	24,145	192	–
Carolina Municipio	98	187,438	256,852	36,946	122,616	91,452	5,839	–
Catano Municipio	98	26,074	60,265	4,856	33,347	20,155	1,907	–
Cayey Municipio	98	47,193	78,506	13,944	36,251	28,082	229	–
Ceiba Municipio	98	17,802	38,677	7,997	9,832	9,045	11,803	–
Ciales Municipio	98	20,658	39,800	3,799	18,626	15,395	1,979	–
Cidra Municipio	98	48,548	51,481	5,353	18,134	27,808	187	–
Coamo Municipio	98	39,816	55,685	8,647	23,304	23,699	35	–
Comerio Municipio	98	19,276	28,023	2,790	10,803	14,429	–	–
Corozal Municipio	98	39,000	49,685	4,933	18,296	26,407	49	–
Culebra Municipio	98	2,138	5,079	316	881	2,716	1,166	–
Dorado Municipio	98	36,630	39,304	6,033	14,086	18,880	305	–
Fajardo Municipio	98	42,270	63,268	13,822	28,751	20,621	75	–
Florida Municipio	98	16,067	13,018	2,034	2,654	8,330	–	–
Guanica Municipio	98	22,824	32,631	3,665	13,644	15,318	4	–
Guayama Municipio	98	45,298	60,898	4,530	24,003	32,056	309	–
Guayanilla Municipio	98	23,686	47,275	7,282	15,476	15,988	8,530	–
Guaynabo Municipio	98	102,956	128,648	21,696	51,061	48,403	7,488	–
Gurabo Municipio	98	43,764	47,367	6,113	18,873	22,321	60	–
Hatillo Municipio	98	43,658	42,961	4,779	16,268	21,915	–	–
Hormigueros Municipio	98	17,648	22,458	3,642	11,694	7,122	–	–
Humacao Municipio	98	60,809	98,949	18,206	41,046	38,503	1,195	–
Isabela Municipio	98	48,134	60,242	9,835	23,999	26,246	162	–
Jayuya Municipio	98	18,343	26,151	2,566	9,243	14,342	–	–
Juana Diaz Municipio	98	53,223	74,549	6,964	26,618	39,211	1,754	–
Juncos Municipio	98	41,221	47,211	4,721	21,103	21,388	–	–
Lajas Municipio	98	28,027	34,580	5,410	15,184	12,653	1,333	–
Lares Municipio	98	37,961	52,909	4,905	19,989	25,740	2,275	–
Las Marias Municipio	98	12,216	11,959	495	4,269	7,194	–	–
Las Piedras Municipio	98	39,893	41,312	4,702	20,576	16,034	–	–
Loiza Municipio	98	33,778	54,166	2,461	23,769	24,744	3,192	–
Luquillo Municipio	98	20,561	28,591	5,399	9,443	12,909	841	–
Manati Municipio	98	49,845	73,550	7,067	39,893	26,375	214	–
Maricao Municipio	98	6,310	9,410	927	3,049	5,434	–	–
Maunabo Municipio	98	12,668	20,363	2,045	7,518	10,499	301	–
Mayaguez Municipio	98	92,996	329,684	16,278	82,857	97,187	133,362	–
Moca Municipio	98	44,891	43,168	4,192	17,006	21,847	122	–
Morovis Municipio	98	32,995	40,664	3,449	15,741	21,461	14	–
Naguabo Municipio	98	24,342	37,731	5,688	16,325	15,946	–227	–
Naranjito Municipio	98	29,901	47,636	5,055	14,440	28,027	115	–
Orocovis Municipio	98	24,870	132,173	3,336	12,957	22,009	93,871	–
Patillas Municipio	98	19,941	33,912	2,948	13,402	17,496	66	–
Penuelas Municipio	98	29,575	39,535	4,745	18,586	16,202	1	–
Ponce Municipio	98	179,353	417,677	40,205	176,744	165,441	35,287	–
Quebradillas Municipio	98	28,129	31,887	5,333	13,631	12,923	–	–
Rincon Municipio	98	16,615	21,413	2,608	10,427	8,378	–1	–
Rio Grande Municipio	98	56,695	93,773	3,030	28,645	61,353	745	–
Sabana Grande Municipio	98	27,728	36,287	4,825	17,350	14,112	–	–
Salinas Municipio	98	32,241	46,330	4,497	18,396	22,804	633	–
San German Municipio	98	37,638	52,894	6,943	23,347	22,560	43	–
San Juan Municipio	98	422,665	9,152,517	6,262,937	1,132,481	1,553,993	203,104	–
San Lorenzo Municipio	98	44,842	57,791	4,370	24,343	28,050	1,028	–
San Sebastian Municipio	98	48,095	63,297	6,678	27,856	28,763	–	–
Santa Isabel Municipio	98	22,925	39,023	5,015	15,257	18,751	–	–
Toa Alta Municipio	98	81,959	53,119	10,847	17,871	24,084	316	–
Toa Baja Municipio	98	94,799	95,936	25,651	23,785	44,827	1,673	–
Trujillo Alto Municipio	98	87,083	69,048	11,345	23,811	33,699	193	–
Utuado Municipio	98	34,339	49,099	5,809	11,819	31,435	36	–
Vega Alta Municipio	98	39,723	48,335	8,523	19,247	20,560	6	–
Vega Baja Municipio	98	64,879	82,435	6,723	40,828	34,419	464	–
Vieques Municipio	98	9,252	53,622	3,363	11,096	7,165	31,998	–
Villalba Municipio	98	30,367	37,983	2,990	14,037	19,784	1,171	–
Yabucoa Municipio	98	40,559	184,743	4,690	21,920	27,082	131,051	–
Yauco Municipio	98	48,481	79,880	7,534	28,206	30,629	13,512	–
State undistributed			2,450,575	32,564	432,924	808,028	67,303	1,109,758

See footnotes at end of table.

Table 15. **Federal Government Expenditure by State and County Area: Fiscal Year 2008**—Con.

[In thousand dollars]

State and county area	Congressional district	U.S. resident population[1]	Federal government expenditure					
			Total	Retirement and disability	Other direct payments	Grants	Procurement	Salaries and wages
Virgin Islands	**98**	**109,840**	**682,873**	**202,372**	**105,928**	**265,300**	**40,521**	**68,751**
U.S. undistributed			**22,625,232**	**18,827**	**106,200**	**181,773**	**20,012,511**	**2,305,921**

[1] Substate population figures for American Samoa and the Northern Mariana Islands represent resident population as of April 1, 2000. All other population figures represent resident population as of July 1, 2008.

[2] See Appendix B for listing of congressional districts.

Note: The CFFR report and database present data at the state and county area level only. They do not uniformly support the application of county-to-county federal spending data directly to congressional districts, the majority of which do not conform to county boundaries. See text selection, ''Congressional District Reporting,'' for additional information. The cities of Baltimore, Maryland, and St. Louis, Missouri, are not within the boundaries of Baltimore and St. Louis Counties, respectively. For additional information, see the Summary of Methodology in this report.

Source: U.S. Census Bureau, *Consolidated Federal Funds Report for Fiscal Year 2008.*

Appendix A.
County-Type Areas Without County Government

Areas with governments legally designated as consolidated city-county governments and operating primarily as cities (10):	
Alaska	Anchorage city and borough, Juneau city and borough, Sitka city and borough
California	San Francisco city and county
Colorado	Denver city and county and Broomfield city and county
Hawaii	Honolulu city and county
Kansas	Kansas City and Wyandotte County
Montana	Anaconda-Deer Lodge County and Butte-Silver Bow County
Areas designated as metropolitan governments and operating primarily as cities (3):	
Tennessee	Hartsville and Trousdale County, Lynchburg and Moore County, and Nashville and Davidson County
Areas having certain types of county offices, but as part of another government (city, township, state) (22):	
Florida	Duval County (Jacksonville city)
Georgia	Chattahoochee County (Cusseta-Chattahoochee County unified government), Clarke County (Athens-Clarke County unified government), Georgetown and Quitman County (Georgetown-Quitman County unified government), Muscogee County (Columbus city), Richmond County (Augusta city),
Hawaii	Kalawao County (Hawaii state)
Indiana	Marion County (Indianapolis city)
Kentucky	Lexington-Fayette Urban County, Louisville-Jefferson County Metro Government
Louisiana	East Baton Rouge Parish (Baton Rouge city), Lafayette Parish (Lafayette city), Orleans Parish (New Orleans city), and Terrebonne Parish consolidated government
Massachusetts	Nantucket County (Nantucket town) and Suffolk County (Boston city)
New York	Bronx, Kings, New York, Queens, and Richmond boroughs (all part of New York City)
Pennsylvania	Philadelphia County (Philadelphia city)
Area classified as a separate county area and as a separate state area in population statistics, but counted as a municipal government in U.S. Census Bureau statistics on governments (1):	
District of Columbia	Washington city

Cities located outside of any "county" area and administering functions elsewhere commonly performed by counties (42):	
Maryland	Baltimore city (distinct from Baltimore County)
Missouri	St. Louis city (distinct from St. Louis County)
Nevada	Carson City city
Virginia (39 cities)	Alexandria, Bedford, Bristol, Buena Vista, Charlottesville, Chesapeake, Colonial Heights, Covington, Danville, Emporia, Falls Church, Fairfax, Franklin, Fredericksburg, Galax, Hampton, Harrisonburg, Hopewell, Lexington, Lynchburg, Manassas, Manassas Park, Martinsville, Newport News, Norfolk, Norton, Petersburg, Poquoson, Portsmouth, Radford, Richmond, Roanoke, Salem, Staunton, Suffolk, Virginia Beach, Waynesboro, Williamsburg, and Winchester
Unorganized areas bearing county designations (20):	
Connecticut (8 county areas with no county government)	Fairfield, Hartford, Litchfield, Middlesex, New Haven, New London, Tolland, and Windham
Massachusetts (7 county areas with no county government)	Berkshire, Essex, Franklin, Hampden, Hampshire, Middlesex, and Worcester
Rhode Island (5 county areas with no county government)	Bristol, Kent, Newport, Providence, and Washington
Other unorganized county-type areas (11):	
Alaska	11 census areas

Appendix B.
Geographic Areas With More Than Four Congressional Districts

State and county area	Congressional district
Arizona:	
Maricopa County	2, 3, 4, 5, 6, 7
California:	
Los Angeles County	22, 25, 26, 27, 28, 29, 30, 31, 32, 33, 34, 35, 36, 37, 38, 39, 42, 46
Orange County	40, 42, 44, 46, 47, 48
San Bernardino County	25, 26, 41, 42, 43
San Diego County	49, 50, 51, 52, 53
Florida:	
Broward County	17, 19, 20, 21, 22, 23
Miami-Dade County	17, 18, 20, 21, 25
Illinois:	
Cook County	1, 2, 3, 4, 5, 6, 7, 8, 9, 10, 13
Maryland:	
Baltimore County	1, 2, 3, 6, 7
Massachusetts:	
Middlesex County	1, 3, 4, 5, 6, 7, 8
Norfolk County	2, 3, 4, 9, 10
New York:	
New York City Area	5, 6, 7, 8, 9, 10, 11, 12, 13, 14, 15, 16, 17
Pennsylvania:	
Montgomery County	2, 6, 7, 8, 13, 15
Texas:	
Dallas County	3, 5, 24, 26, 30, 32
Harris County	2, 7, 9, 10, 18, 22, 29
Washington:	
King County	1, 2, 7, 8, 9

Note: These are congressional districts of the 110th Congress, in session between January 2007 and January 2009.

Appendix C.
County Locations of State Capital Cities

State	Capital	County area
Alabama	Montgomery	Montgomery County
Alaska	Juneau	Juneau Borough
Arizona	Phoenix	Maricopa County
Arkansas	Little Rock	Pulaski County
California	Sacramento	Sacramento County
Colorado	Denver	Denver City/County
Connecticut	Hartford	Hartford County
Delaware	Dover	Kent County
Florida	Tallahassee	Leon County
Georgia	Atlanta	Fulton County
Hawaii	Honolulu	Honolulu City/County
Idaho	Boise	Ada County
Illinois	Springfield	Sangamon County
Indiana	Indianapolis	Marion County
Iowa	Des Moines	Polk County
Kansas	Topeka	Shawnee County
Kentucky	Frankfort	Franklin County
Louisiana	Baton Rouge	East Baton Rouge Parish
Maine	Augusta	Kennebec County
Maryland	Annapolis	Anne Arundel County
Massachusetts	Boston	Suffolk County
Michigan	Lansing	Ingham County
Minnesota	St. Paul	Ramsey County
Mississippi	Jackson	Hinds County
Missouri	Jefferson City	Cole County
Montana	Helena	Lewis and Clark County
Nebraska	Lincoln	Lancaster County
Nevada	Carson City	Carson City
New Hampshire	Concord	Merrimack County
New Jersey	Trenton	Mercer County
New Mexico	Santa Fe	Santa Fe County
New York	Albany	Albany County
North Carolina	Raleigh	Wake County
North Dakota	Bismarck	Burleigh County
Ohio	Columbus	Franklin County
Oklahoma	Oklahoma City	Oklahoma County
Oregon	Salem	Marion County
Pennsylvania	Harrisburg	Dauphin County
Rhode Island	Providence	Providence County
South Carolina	Columbia	Richland County
South Dakota	Pierre	Hughes County
Tennessee	Nashville	Metro Nashville-Davidson[1]
Texas	Austin	Travis County
Utah	Salt Lake City	Salt Lake County
Vermont	Montpelier	Washington County
Virginia	Richmond	Richmond City
Washington	Olympia	Thurston County
West Virginia	Charleston	Kanawha County
Wisconsin	Madison	Dane County
Wyoming	Cheyenne	Laramie County

[1]Metropolitan Nashville-Davidson is listed as Davidson County in the *Consolidated Federal Funds Report*.

Appendix D.
Consolidated Federal Funds Report Data Sources

Category	Source
GRANTS	
Corporation for Public Broadcasting—public broadcasting grants	Corporation for Public Broadcasting*
Customs duties and federal excise taxes rebated to the government of Puerto Rico	Department of the Treasury
Department of the Interior—	
Bureau of Indian Affairs—grants to Indian tribes	Bureau of Indian Affairs*
Shared revenues for mineral leases, grazing lands and other payments to state and local governments	Bureau of Land Management and Minerals Management Service*
Payments to U.S. Territories	Office of the Secretary of the Interior*
Department of Justice Asset Forfeiture Fund	Department of Justice, Office of Asset Forfeiture*
Election Assistance Commission Payments to States	Election Assistance Commission and General Services
Federal government annual payments to the District of Columbia for services provided, in-lieu-of tax payment, and for federalization of congressionally mandated functions	Department of the Treasury* and FY 2010 Federal Budget Appendix
Federal government payment to Washington Metropolitan Area Transit Authority to support construction of the Washington Metrorail system	Department of the Treasury and the Department of Transportation–Federal Transit Administration*
Federal Government Miscellaneous Payments	Department of the Treasury* and FY 2010 Federal Budget Appendix
Neighborhood Reinvestment Corporation—grants	Neighborhood Reinvestment Corporation*
State Justice Institute—grants	State Justice Institute*
Tennessee Valley Authority—payments in lieu of taxes	Tennessee Valley Authority*
Treasury Forfeiture Fund	Department of the Treasury
Fulbright Educational Exchange Program	Department of State
Food and Nutrition Service Grants	Department of Agriculture—Food and Nutrition Service
Title 1 Grants to Local Educational Agencies	Department of Education
All other data	Federal Assistance Award Data System (FAADS)—U.S. Census Bureau
SALARIES AND WAGES	
Coast Guard, Military	Department of Commerce, Bureau of Economic Analysis
Military, active and inactive (Reserve and National Guard)	Department of Defense, Directorate for Information Operations and Reports
Postal Service	U.S. Postal Service
Defense Department, civilian employees	Office of Personnel Management, Workforce Information and Planning Group
All other federal civilian employees	Department of Homeland Security (U.S. Coast Guard uniformed employees), and Office of Personnel Management, Workforce Information and Planning Group (all other non-Defense Department Employees)

Category	Source
DIRECT PAYMENTS FOR INDIVIDUALS: RETIREMENT AND DISABILITY	
U.S. Coast Guard retirement and disability benefit payments (uniformed personnel)	Department of Homeland Security, U.S. Coast Guard
Federal government civilian employees (includes Defense Department civilian, Coast Guard civilian, U.S. Postal Service annuitants)	Office of Personnel Management, Center for Retirement and Insurance Services
Military retirees	Department of Defense, Directorate for Information Operations and Reports
Pension Benefit Guaranty Corporation payments under Pension Plan Termination Insurance Program (86.001)	Pension Benefit Guaranty Corporation
Public Health Service, Commissioned Corps employee retirement and disability benefit payments	Public Health Service
Foreign Service Officers employee retirement benefit payments	Department of State
National Oceanic and Atmospheric Administration (NOAA) Corps retirement benefit payments	Department of Homeland Security, U.S. Coast Guard
Tennessee Valley Authority employee retirement and disability benefit payments	Tennessee Valley Authority
All other data	Federal Assistance Award Data System (FAADS)—U.S. Census Bureau
DIRECT PAYMENTS FOR INDIVIDUALS: OTHER THAN RETIREMENT AND DISABILITY	
Excess (refundable portion) earned income tax credit payments	Department of the Treasury, Internal Revenue Service, Statistics of Income Division
Federal government payments to state unemployment trust funds	Department of Labor—Employment and Training Administration
Federal Family Education Loan Program—interest subsidies and special Allowances (84.032)	Department of Education
Public Safety Officers' Benefits Program (16.571) and Public Safety Officers' Education Program (16.615)	Department of Justice
Other Food and Nutrition Service Programs	Department of Agriculture—Food and Nutrition Service
All other data	Federal Assistance Award Data System (FAADS)—U.S. Census Bureau
PROCUREMENT	
Postal Service	U.S. Postal Service
All other federal government, including Defense Department	General Services Administration, Federal Procurement Data Center
OTHER DIRECT PAYMENTS	
Federal Family Education Loans—administrative cost allowances and Reinsurance (84.032)	Department of Education
Crop Insurance indemnity payments and premium subsidies (10.450)	Department of Agriculture
National Flood Insurance loss and adjustor expenses (97.022)	Department of Homeland Security, Federal Emergency Management Agency
Postal Service, direct expenditure other than salaries and procurement	U.S. Postal Service
Higher Education Act Insured Loans (Guaranteed Student Loans)—administrative cost allowances and reinsurance	Department of Education
Legal Services Corporation payments	Legal Services Corporation
Federal government payments for federal employee life and health insurance programs	Office of Personnel Management, Center for Retirement and Insurance Services
All other data	Federal Assistance Award Data System (FAADS)—U.S. Census Bureau
Face value of life insurance programs administered by the Department of Veterans Affairs	Department of Veterans Affairs

Category	Source
DIRECT LOANS	
Direct Investment Loans and Pre-Investment Assistance (70.005)	Overseas Private Investment Corporation
All other data	Federal Assistance Award Data System (FAADS)—U.S. Census Bureau
GUARANTEED/INSURED LOANS	
Federal Family Education Loans—guaranteed student loans (84.032)	Department of Education
Foreign Investment Guarantees (70.002)	Overseas Private Investment Corporation
All other data	Federal Assistance Award Data System (FAADS)—U.S. Census Bureau
INSURANCE	
Foreign Investment Insurance (70.003)	Overseas Private Investment Corporation
National Flood Insurance Program (97.022)	Department of Homeland Security, Federal Emergency Management Agency
Life Insurance for Veterans (64.103)	Department of Veterans Affairs
All other data	Federal Assistance Award Data System (FAADS)—U.S. Census Bureau

*Indicates agencies that submit an annual "Federal Aid to States" report to the Census Bureau, in accordance with OMB Circular A-11.

Note: For several major programs, the Pass-Through Survey was used to determine the amount of federal funding going to each county. For more information on the Pass-Through Survey, see "Estimates for Substate Grant Distributions" in the introduction.

Appendix E.
State Coordinating Agencies, State Data Center Program, U.S. Census Bureau

ALABAMA

Center for Business and
Economic Research
University of Alabama
149 Bidgood Hall
Box 870221
Tuscaloosa, AL 35487-0221
Ms. Annette Watters
205-348-6191
Fax 205-348-2951
awatters@cba.ua.edu

ALASKA

Census and Geographic
Information Network
Research and Analysis
Alaska Department of Labor
P.O. Box 25504
Juneau, AK 99811-5504
Ms. Ingrid Zaruba
907-465-2439
Fax 907-465-2101
Ingrid.Zaruba@alaska.gov

AMERICAN SAMOA

Department of Commerce
Statistics Division
Pago Pago, AS 96799
Mr. Vaitoelau Filiga
011-684-633-5155
Fax 011-684-633-4195
vfiliga@samoatelco.com

ARIZONA

Arizona Department of Commerce
Population Statistics Unit
1700 West Washington Street
Executive Tower Building, Suite 2200
Phoenix, AZ 85007
Mr. Allen Barnes
602-771-1155
Fax 602-771-1207
AllenB@azcommerce.com

ARKANSAS

State Data Center
University of Arkansas–Little Rock
2801 South University
Little Rock, AR 72204
Ms. Phyllis Poche, Acting Director
501-569-8530
Fax 501-569-8538
pnpoche@ualr.edu

CALIFORNIA

State Census Data Center
Department of Finance
915 L Street, 8th Floor
Sacramento, CA 95814-3706
Ms. Julie Hoang
916-323-4086
Fax 916-327-0222
julie.hoang@dof.ca.gov

COLORADO

Division of Local Government
Colorado Department of Local Affairs
1313 Sherman Street, Room 521
Denver, CO 80203
Ms. Rebecca Picaso
303-866-3120
Fax 303-866-4819
rebecca.picaso@state.co.us

CONNECTICUT

Connecticut State Data Center
University of Connecticut
Unit 1221
341 Mansfield Road, Unit 1221
Storrs, CT 06269-1221
Orlando Rodriguez
860-486-9241
Fax 860-486-9270
orlando.rodriguez@uconn.edu

DELAWARE

Delaware Office of Management & Budget
122 William Penn St., Suite 302
Haslet Bldg., 3rd Floor
Dover, DE 19901
Michael B. Mahaffie
302-739-3090
Fax 302-739-6958
mike.mahaffie@state.de.us

DISTRICT OF COLUMBIA

Data Services Division
Mayor's Office of Planning
801 N. Capitol Street NE, Suite 500
Washington, DC 20002
Dr. Joy Phillips
202-442-7630
Fax 202-442-7637
Joy.phillips@dc.gov

FLORIDA

Florida Agency for Workforce Innovation
Labor Market Statistics
State Census Data Center
MSC G-020
107 E. Madison Street
Tallahassee, FL 32399-4111
Ms. Vesselka McAlarney
850-245-7258 or
Fax 850-245-7201
vesselka.mcalarney@flaawi.com

GEORGIA

Planning Research and Evaluation
Division—Office of Planning and Budget
270 Washington Street, SW
Atlanta, GA 30334
Robert Giacomini, Assistant Director
404-656-6505
Fax 404-656-7916
robert.giacomini@opb.state.ga.us

GUAM

Guam State Data Center
Bureau of Statistics and Plans
P.O. Box 2950
Hagatna, Guam 96932
Mr. Calvin Saruwatari
671-472-4201/2/3
Fax 671-477-1812
saruwatari@mail.gov.gu

HAWAII

Hawaii State Data Center
Department of Business, Economic
Development, and Tourism
250 South Hotel Street, 4th Floor
Honolulu, HI 96813
or
P.O. Box 2359
Honolulu, HI 96804
Ms. Jan Nakamoto
808-586-2493
Fax 808-586-8449
jnakamot@dbedt.hawaii.gov

IDAHO

Idaho Department of Commerce
and Labor
317 West Main Street
Boise, ID 83735
Mr. Alan Porter
208-334-2470
Fax 208-334-2631
alan.porter@labor.idaho.gov

ILLINOIS

Illinois Department of Commerce
and Economic Opportunity
Office of Information Management
620 East Adams Street
Springfield, IL 62701
Ms. Suzanne Ebetsch
217-558-0190
Fax 217-782-8903 (Temp.)
sue.ebetsch@illinois.gov

INDIANA

Indiana State Library
Indiana State Data Center
140 North Senate Avenue
Indianapolis, IN 46204
Ms. Katie Springer
317-232-3732
Fax 317-232-3728
kspringer@library.in.gov

IOWA

State Library of Iowa
1112 E. Grand
Des Moines, IA 50319-0232
Ms. Beth Henning
515-281-4350
Fax 515-242-6543
beth.henning@lib.state.ia.us

KANSAS

State Library of Kansas
300 SW 10th Street
Topeka, KS 66612-1593
Mr. Peter Haxton
785-296-3296
Fax 785-296-6650
phaxton@kslib.info

KENTUCKY

University of Louisville
Urban Studies Institute
College of Arts & Sciences
426 W. Bloom Street
Louisville, KY 40208
Mr. Ron Crouch
502-852-7990
Fax 502-852-7386
ron.crouch@louisville.edu

LOUISIANA

Louisiana State Census Data Center
Office of Electronic Services
P.O. Box 94095
(ZIP is 70804)
1201 N. 3rd St. Suite 2-130
Baton Rouge, LA 70802
Ms. Karen Paterson
225-219-5987
Fax 225-219-4027
karen.paterson@la.gov

MAINE

Maine State Planning Office
38 State House Station
Augusta, ME 04333-0038
Amanda Rector
207-287-1475
Fax 207-287-6489
amanda.k.rector@maine.gov

MARYLAND

Maryland Department of Planning
Maryland State Data Center
301 West Preston Street
Baltimore, MD 21201
Ms. Jane Traynham
410-767-4450
Fax 410-767-4480
jtraynham@mdp.state.md.us

MASSACHUSETTS

UMass Donahue Institute
Economic & Public Policy Research Unit
UMass—President's Office
The Massachusetts Venture Center
100 Venture Way, Suite 9
Hadley, MA 01035
Mr. John Gaviglio, State Data Center Manager
413-545-0176
Fax 413-545-3420
msdc-info@donahue.umassp.edu

MICHIGAN

Library of Michigan—HAL
702 West Kalamazoo Street
Lansing, MI 48915
Elisia L. Johnson
517-373-2548
Fax 517-373-5700
johnsoee@michigan.gov

MINNESOTA

State Demographic Center
Minnesota Dept. of Administration
300 Centennial Office Building
658 Cedar Street
St. Paul, MN 55155
Ms. Barbara Ronningen
651-201-2473
Fax 651-296-3698
barbara.ronningen@state.mn.us

MISSISSIPPI

Center for Population Studies
The University of Mississippi
Bondurant Bldg., Room 3W
University, MS 38677
D. Swanson
662-915-7288
Fax 662-915-7736
dswanson@olemiss.edu

MISSOURI

Missouri State Data Center
Missouri State Library
P.O. Box 387
Jefferson City, MO 65102
Ms. Katina Jones
573-751-2679
Fax 573-751-3612
Katina.Jones@sos.mo.gov

MONTANA

Census and Economic Information Center
Montana Department of Commerce
P.O. Box 200505
301 S. Park, Room 110
Helena, MT 59620-0505
Ms. Pam Harris
406-841-2739
Fax 406-841-2731
paharris@mt.gov

NEBRASKA

Nebraska State Data Center
Center for Public Affairs Research
University of Nebraska at Omaha, EAB 106-J
6001 Dodge Street
Omaha, NE 68182-0059
Mr. Jerome Deichert
402-554-2134
Fax 402-561-7599
jdeicher@mail.unomaha.edu

NEVADA

Nevada State Data Center
Nevada State Library & Archives
100 N. Stewart Street
Carson City, NV 89710-4285
Ms. Mona Reno
775-684-3326
Fax 775-684-3330
mreno@nevadaculture.org

NEW HAMPSHIRE

New Hampshire Office of Energy
and Planning
4 Chenell Drive
Concord, NH 03301-8501
Mr. Ken Gallager
603-271-1768
Fax 603-271-2615
ken.gallager@nh.gov

NEW JERSEY

New Jersey State Data Center
Division of Labor Market and
Demographic Research
New Jersey Department of Labor
P.O. Box 388
Trenton, NJ 08625-0388
Mr. Leonard Preston
609-984-2595
Fax 609-984-6833
leonard.preston@dol.state.nj.us

NEW MEXICO

New Mexico Economic Development
Department
New Mexico State Data Center
1100 St. Francis Drive
P.O. Box 20003
Santa Fe, NM 87504-5003
Ms. Elizabeth Davis
505-827-0333
Fax 505-827-0588
elizabeth.davis@state.nm.us

NEW YORK

New York State Data Center
Empire State Development
30 S. Pearl Street
Albany, NY 12245
Mr. Robert Scardamalia
518-292-5300
Fax 518-292-5806
rscardamalia@empire.state.ny.us

NORTH CAROLINA

North Carolina Office of
State Budget and Management
20320 Mail Service Center
Raleigh, NC 27699-0320
Mr. Bob Coats
919-807-4781
Fax 919-733-5679
bob.coats@ncmail.net

NORTH DAKOTA

North Dakota State Data Center
North Dakota State University
P.O. Box 5636
IACC 424
Fargo, ND 58105
Dr. Richard Rathge
701-231-8621
Fax 701-231-9730
richard.rathge@ndsu.edu

NORTHERN MARIANA ISLANDS

Department of Commerce
Central Statistics Division
Caller Box 10007
Corner Phonpei Drive
Saipan, MP 96950
Mr. Jose T. Liwanag
670-664-3023/3045
Fax 670-664-3067
csd@pticom.com

OHIO

Policy Research and Strategic Planning
Ohio Department of Development
P.O. Box 1001
(ZIP is 43266-0101)
77 South High Street, 27th Floor
Columbus, OH 43215
Mr. Steve Kelley
614-466-2116
Fax 617-466-9697
steven.kelley@development.ohio.gov

OKLAHOMA

Oklahoma Census Data Center
Oklahoma Department of Commerce
900 N. Stiles Avenue
Oklahoma City, OK 73104-3234
Mr. Steve Barker
405-815-5182
Fax 405-605-2982
steven_barker@okcommerce.gov

OREGON

Center for Population Research and Census
Portland State University
506 SW Mill
570J Urban
Portland, OR 97207-0751
P.O. Box 751
Portland, OR 97207-0751
Mr. Charles Rynerson
503-725-5157
Fax 503-725-5162
rynerson@pdx.edu

PENNSYLVANIA

Pennsylvania State Data Center
Institute of State and Regional Affairs
Penn State Harrisburg
777 West Harrisburg Pike
Middletown, PA 17057-4898
Ms. Sue Copella (Director)
717-948-6336
Fax 717-948-6754
sdc3@psu.edu

PUERTO RICO

Puerto Rico Planning Board
Minillas Governmental Center
North Building, 14th Floor
De Eiego Avenue Pda 22
P.O. Box 41119
Santurce, PR 00940-1119
Ms. Lillian Torres Aguirre
787-728-4430
Fax 787-268-0506
torres_1@jp.gobierno.pr

RHODE ISLAND

Rhode Island Department of Administration
Statewide Planning Program
One Capitol Hill
Providence, RI 02908-5872
Mr. Mark G. Brown
401-222-6183
Fax 401-222-2083
mbrown@doa.ri.gov

SOUTH CAROLINA

Office of Research and Statistics
South Carolina Budget and Control Board
1000 Assembly St., Room 425
Columbia, SC 29201
Mr. Mike MacFarlane
803-734-3780
Fax 803-734-3619
mmacfarl@ors.sc.gov

SOUTH DAKOTA

South Dakota State Data Center
Business Research Bureau
Beacom School of Business
University of South Dakota
414 E. Clark Street
Vermillion, SD 57069
Ms. Nancy Nelson, Director
605-677-5287
Fax 605-677-5427
nnelson@usd.edu

TENNESSEE

Center for Business and Economic Research
University of Tennessee–Knoxville
804 Volunteer Blvd.
102 Temple Court Building
Knoxville, TN 37996-6082
Laura Ogle-Graham
865-974-6082
Fax 865-974-5441
logle2@utk.edu

TEXAS

Texas State Data Center
and Office of the State Demographer
Institute for Demographic and
Socioeconomic Research (IDSER)
Univ. of Texas at San Antonio
One UTSA Circle
San Antonio, TX 78249-0704
Dr. Karl Eschbach
210-458-6543
Fax 210-458-6541
karl.eschbach@utsa.edu

UTAH

Governor's Office of Planning & Budget
Utah State Capital Complex, Suite 150
P.O. Box 142210
Salt Lake City, UT 84114-2210
Melissa Glosenger
801-538-1038
Fax 801-538-1547
mglosenger@utah.gov

VERMONT

Center for Rural Studies
University of Vermont
207 Morrill Hall
Burlington, VT 05405
Mr. William Sawyer
802-656-3021
Fax 802-656-4975
william.sawyer@uvm.edu

VIRGINIA

Virginia Employment Commission
703 East Main Street
Richmond, VA 23219
Mr. Don Lillywhite
804-786-8624
Fax 804-371-0412
donald.lillywhite@vec.virginia.gov

VIRGIN ISLANDS

University of the Virgin Islands
Eastern Caribbean Center
No. 2 John Brewer's Bay
Charlotte Amalie
St. Thomas, VI 00802
Dr. Frank Mills
340-693-1027
Fax 340-693-1025
fmills@uvi.edu

WASHINGTON

Office of Financial Management
Forecasting Division
210 11th Ave., SW
P.O. Box 43113
Olympia, WA 98504-3113
Ms. Yi Zhao
360-902-0592
Fax 360-725-5174
yi.zhao@ofm.wa.gov

WEST VIRGINIA

West Virginia Development Office
Capitol Complex
Building 6, Room 620
Charleston, WV 25305-0311
Ms. Pamela King
304-558-2234
Fax 304-558-3062
pking@wvdo.org

WISCONSIN

Department of Administration
Demographic Services Center
101 E. Wilson Street St. 10th Fl
Madison, WI 53708-8944
Philip Wells
608-266-1927
Fax 608-267-6917
philip.wells@wisconsin.gov

WYOMING

Department of Admin. and Information
Economic Analysis Division
1807 Capitol Ave., Suite 206
Cheyenne, WY 82002-0060
Ms. Amy Bittner
307-777-7504
Fax 307-632-1819
abittn@state.wy.us

Note: If you plan to publish any information from this address list, you should be aware that changes are made regularly. For the latest list, contact the Customer Liaison and Marketing Services Office of the U.S. Census Bureau at 301-763-1305.

Visit the Census Bureau's home page at <www.census.gov>.

Appendix F.
Use of County Area Allocations for Selected Federal Pass-Through Assistance Programs by State

[A = Program data are allocated to all county areas. The distribution is based on data supplied by the state for all of its county areas.
B = Program data are allocated to all county areas. The distribution is based on data supplied by the state for most of its county areas. The U.S. Census Bureau estimated remaining county allocations.
C = All program data are allocated to state undistributed]

State and territory	Food Stamps (10.551)	National School Lunch Program (10.555)	Special Supplemental Food Program for Women, Infants, and Children (WIC) (10.557)	Handicapped Education—State Grants (84.027)	Rehabilitation Services—Basic Support (84.126)[1]	Low Income Home Energy Assistance (93.568)	Social Services Block Grant (93.667)	Block Grants for Prevention and Treatment of Substance Abuse (93.959)
Alabama	A	A	A	A	C	A	A	A
Alaska	A	A	B	A	C	A	A	C
Arizona	A	A	A	A	A	A	C	C
Arkansas	A	A	A	A	C	A	A	C
California	A	A	B	A	C	A	A	A
Colorado	A	A	A	A	C	A	A	A
Connecticut	A	A	A	A	C	C	A	C
Delaware	A	A	C	A	C	C	A	A
Florida	A	A	A	A	C	A	B	C
Georgia	A	A	A	A	C	A	A	C
Hawaii	A	C	A	C	C	A	A	C
Idaho	A	A	A	C	C	A	A	A
Illinois	A	A	A	C	C	A	C	A
Indiana	A	A	A	C	C	A	A	C
Iowa	A	A	A	C	A	A	C	A
Kansas	A	A	A	C	C	A	A	C
Kentucky	A	A	A	A	C	A	A	C
Louisiana	A	A	A	A	C	A	A	C
Maine	A	A	A	C	A	A	A	A
Maryland	A	A	A	C	A	A	A	A
Massachusetts	A	A	A	A	C	A	A	C
Michigan	A	A	A	A	C	A	A	C
Minnesota	A	A	C	A	C	A	A	C
Mississippi	A	A	A	C	A	A	C	C
Missouri	A	A	A	A	C	A	C	A
Montana	A	A	A	A	C	A	A	A
Nebraska	A	A	A	A	C	A	A	C
Nevada	A	A	A	A	C	C	C	A
New Hampshire	A	A	A	A	C	A	A	A
New Jersey	A	A	A	C	A	A	C	A
New Mexico	A	A	A	C	A	A	C	A
New York	A	A	A	A	C	A	A	A
North Carolina	A	A	A	A	A	A	A	A
North Dakota	A	A	A	C	C	A	A	C
Ohio	A	A	A	A	A	A	A	C
Oklahoma	A	A	A	A	A	A	A	A
Oregon	A	A	A	A	C	A	C	A
Pennsylvania	A	A	A	C	C	A	A	A
Rhode Island	A	A	A	A	A	A	A	A
South Carolina	A	A	A	A	C	A	A	A
South Dakota	A	A	C	C	C	A	C	C
Tennessee	A	A	A	A	A	A	A	A
Texas	A	A	C	C	C	A	A	A
Utah	A	A	A	C	C	A	A	A
Vermont	A	A	A	C	C	A	A	C
Virginia	A	A	A	A	C	A	A	C
Washington	A	A	A	A	C	A	C	A
West Virginia	A	A	A	A	C	C	A	C
Wisconsin	A	A	A	A	C	A	A	A
Wyoming	A	A	A	C	A	A	A	A
American Samoa	C	C	C	C	C	C	C	C
Guam	C	C	C	C	C	C	C	C
Northern Marianas	A	C	C	C	C	C	C	C
Puerto Rico	[2]C	C	A	C	C	C	A	A
Virgin Islands	C	C	C	C	C	C	C	C

[1]Data come from *Federal Aid to States for Fiscal Year 2008*.
[2]10.566 Nutrition Assistance for Puerto Rico is equivalent to the Food Stamps program.

Source: U.S. Census Bureau, State Pass-Through Survey, 1995.