Consolidated Federal Funds Report for Fiscal Year 2010

State and County Areas

Issued September 2011

CFFR/10

United States Census Bureau

U.S. Department of Commerce
Economics and Statistics Administration
U.S. CENSUS BUREAU

Acknowledgments

Paul Villena, Chief, Federal Programs Branch, directed the preparation of this report. **Jill O'Brien**, Assistant Division Chief for Special Statistics, Governments Division, provided general supervision for the preparation of this report.

Dawit Asmellash, **Kenneth Beatty**, **Cathy Davis**, **Sue Jones**, **Scott Peterson**, **Alice Wimbish**, and **Elizabeth Wood** assisted in the collection and review of Federal Assistance Award Data System data. **Scott Peterson** served as principal data analyst and liaison with the federal reporting agencies. **Kenneth Beatty** and **Alice Wimbish** assisted as data analysts and liaisons with federal reporting agencies. **Penelope Wilkinson** coordinated the assembly of this report.

David Kahwajy and **Jennifer Phan** provided computer processing support for the Federal Assistance Award Data System under the supervision of **Duane Cavanaugh**. **Kenneth Beatty** and **David Kahwajy** performed computer processing to generate the report data tables and downloadable files. **Alison Cadden**, **David Kahwajy**, and **Dylan Tait** coordinated Internet data dissemination via the Online Query System and Web site.

Christine E. Geter and **Elzie Golden** of the Administrative and Customer Services Division, **Francis Grailand Hall**, Chief, provided publications and printing management, graphics design and composition, and editorial review for print and electronic media. General direction and production management were provided by **Claudette E. Bennett**, Assistant Division Chief.

Grateful acknowledgment is made to the federal government departments and agencies for their cooperation in providing the information needed for this report.

For information regarding data in this report, contact Federal Programs Branch, Governments Division, U.S. Census Bureau, Washington, DC 20233. Telephone: 301-763-1565;
E-mail: <govs.cffr@census.gov>.

Consolidated Federal Funds Report for Fiscal Year 2010

State and County Areas

Issued September 2011

CFFR/10

U.S. Department of Commerce
Rebecca M. Blank,
Acting Secretary

Vacant,
Deputy Secretary

Economics and Statistics Administration
Rebecca M. Blank,
Under Secretary
for Economic Affairs

U.S. CENSUS BUREAU
Robert M. Groves,
Director

SUGGESTED CITATION

U.S. Census Bureau,
Consolidated Federal Funds Report for Fiscal Year 2010,
U.S. Government Printing Office,
Washington, DC, 2011

ECONOMICS
AND STATISTICS
ADMINISTRATION

Economics and Statistics Administration

Rebecca M. Blank,
Under Secretary for
Economic Affairs

U.S. CENSUS BUREAU

Robert M. Groves,
Director

Thomas L. Mesenbourg,
Deputy Director and
Chief Operating Officer

William G. Bostic, Jr.,
Associate Director
for Economic Programs

William G. Bostic, Jr.,
Acting Assistant Director for Economic Programs

Lisa M. Blumerman,
Chief, Governments Division

Contents

Introduction v

Figures

1. Federal Government Expenditure, Per Capita Ranges by State: Fiscal Year 2010 xviii
2. Federal Government Expenditure, Amounts and Percentages by Major Object Category: Fiscal Year 2010 xix
3. Federal Government Expenditure, Amounts and Percentages by Major Agency: Fiscal Year 2010 xix
4. Federal Government Expenditure, Annual Amounts by Major Object Category: Fiscal Years 1983–2010 xx
5. Federal Government Expenditure, Per Capita Amounts by State, by Major Object Category: Fiscal Year 2010 xxi
6. Federal Government Expenditure, Annual Amounts by Major Agency: Fiscal Years 1983–2010 xxii
7. Federal Government Expenditure, Per Capita Amounts by State, by Major Agency: Fiscal Year 2010 xxiii

Tables

1. Summary of Federal Government Expenditure by State and Outlying Area: Fiscal Year 2010 . . 1
2. Federal Government Expenditure for Direct Payments for Individuals for Retirement and Disability, for Selected Programs by State and Outlying Area: Fiscal Year 2010 2
3. Federal Government Expenditure for Direct Payments Other Than for Retirement and Disability, for Selected Programs by State and Outlying Area: Fiscal Year 2010 4
4. Federal Government Expenditure for Grants, by Agency, by State and Outlying Area: Fiscal Year 2010 6
5. Federal Government Expenditure for Procurement Contracts, by Agency, by State and Outlying Area: Fiscal Year 2010 10
6. Federal Government Expenditure for Salaries and Wages, by Agency, by State and Outlying Area: Fiscal Year 2010 14
7. Federal Government Direct Loan Programs—Volume of Assistance Provided by State and Outlying Area: Fiscal Year 2010 20
8. Federal Government Guaranteed Loan Programs—Volume of Coverage Provided by State and Outlying Area: Fiscal Year 2010 21
9. Federal Government Insurance Programs—Volume of Coverage Provided by State and Outlying Area: Fiscal Year 2010 22
10. Per Capita Amounts of Federal Government Expenditure, by Major Object Category, by State and Outlying Area: Fiscal Year 2010 23
11. Percentage Distribution of Federal Government Expenditure, by Major Object Category, by State and Outlying Area: Fiscal Year 2010 24
12. Federal Government Expenditure for Defense Department and All Other Agencies by State and Outlying Area: Fiscal Year 2010 25
13. Historical Summary of Federal Government Expenditure by State and Outlying Area: Fiscal Years 2001 to 2010. 26
14. State Rankings for Per Capita Amounts of Federal Government Expenditure: Fiscal Year 2010 32
15. Federal Government Expenditure by State and County Area: Fiscal Year 2010. 33

Appendixes

A. County-Type Areas Without County Government. A-1
B. Geographic Areas With More Than Four Congressional Districts B-1
C. County Locations of State Capital Cities C-1
D. Consolidated Federal Funds Report Data Sources D-1
E. State Coordinating Agencies, State Data Center Program, U.S. Census Bureau. E-1
F. Use of County Area Allocations for Selected Federal Pass-Through Assistance Programs by State F-1

Introduction

The Consolidated Federal Funds Report (CFFR) is a presentation of data on federal government expenditures or obligations in state, county, and subcounty areas of the United States, including the District of Columbia and U.S. Outlying Areas. It is collected under the authority of Title 13 of the U.S. Code and contains statistics on the geographic distribution of federal program expenditures, using data submitted by federal departments and agencies. These data have been consolidated and tabulated in a standard format by the U.S. Census Bureau, under the auspices of the U.S. Office of Management and Budget, for presentation in publications and electronic form. The publications are:

- *Consolidated Federal Funds Report for Fiscal Year 2010 (State and County Areas)*
- *Federal Aid to States for Fiscal Year 2010*

Data also are available on CD-ROM and on the Internet. Information on publications and CD-ROMs appears in the section, "Availability of Data" at the end of this introduction.

REPORT COVERAGE

The *Consolidated Federal Funds Report* (CFFR) covers federal government expenditures or obligations for the object categories listed below. For fiscal year 2010, amounts reported totaled $3.3 trillion for the direct expenditure or obligation categories and $1.8 trillion for other federal assistance (loans and insurance programs):

- Retirement and disability ($915 billion)
- Other direct payments ($819 billion)
- Grants ($683 billion)
- Procurement contracts ($517 billion)
- Salaries and wages ($343 billion)
- Direct loans ($88 billion)
- Guaranteed or insured loans ($427 billion)
- Insurance ($1.3 trillion)

Dollar amounts reported under these categories can represent either actual expenditures or obligations. Users should be aware of the differences in this coverage, which varies in accordance with the data, as described later under "Table Descriptions and Data Sources" and in Appendix D. As a general guide, the grants and procurement data in this report represent obligated funds, while direct payments and salaries and wages represent actual expenditures (outlays). Data on loan and insurance programs generally represent the contingent liability of the federal government.

Certain categories of federal government spending are intentionally excluded from this report. These include such items as interest paid on federal government debt, travel expenses when not provided under procurement contract, and international payments and foreign aid. The financial activity of all federal government agencies is covered, with exceptions for those agencies that do not submit data to any of the federal statistical reporting systems that serve as sources of information for the CFFR. Conceptual or functional exclusions and the agencies not covered in CFFR are discussed below, under the heading "Amounts Excluded From CFFR Coverage."

SUMMARY OF METHODOLOGY

This is a consolidated report, developed by bringing together available statistics on federal government expenditures or obligations. The first phase of the CFFR program is to identify the available data sources. The following reporting systems and agencies are used as primary data sources:

- U.S. Department of Defense
- Federal Assistance Award Data System
- Federal Procurement Data System
- Office of Personnel Management
- U.S. Postal Service

In addition to these primary sources, several other federal agencies are requested to provide data, usually for selected programs (see section on "Table Descriptions and Data Sources" and Appendix D). Most of these are agencies that do not report under the requirements of the Federal Assistance Award Data System (FAADS).

Finally, selected data are from the information on payments to state or local governments reported by federal agencies for the Census Bureau's Federal Aid to States (FAS) survey. These data cover federal government grants that are not required to be reported in the FAADS, such as the federal government annual payment to the District of Columbia. For more details about the roles played by FAADS and FAS in support of the CFFR, please see the following two sections: "Relationship to Federal Assistance Award Data System (FAADS)" and "Relationship to Federal Aid to States (FAS)."

All data submitted for the CFFR are assigned a program identification code, an object code, and an agency identification code. The program identification code format is patterned after the Catalog of Federal Domestic Assistance (CFDA) program number. For example, the National School Lunch Program, administered by the U.S. Department of

Agriculture, is identified by the CFDA number 10.555. For all data for which CFDA codes are available, the CFDA number is used for the program identification code. For all other data submissions, a unique code (or pseudo code) is assigned. For data that come through the FAADS, the same program identifiers are used in both FAADS and CFFR. Although not presented in this CFFR publication, the program identification code is contained in the CFFR data file available on the Internet and on CD-ROM.

The object code assigned to each data record submitted for the CFFR consists of two alphabetical characters to designate the broad object category of federal expenditure associated with each data record. These are the categories (retirement and disability, other direct payments, grants, procurement, salaries and wages, direct loans, guaranteed loans, and insurance) listed previously under "Report Coverage" and described in more detail below under "Table Descriptions and Data Sources."

Both the program identification code and the object code are used throughout the CFFR processing. For example, during the data edit and review stages, dollar amounts are tallied by program or object category for comparison with other sources of information on federal outlays. In addition, the object code becomes the primary basis for the table presentation in the CFFR publications (all grants data are grouped together, and so forth).

The agency identification code assigned to each data record is the four-character Federal Information Processing Standards (FIPS-95) code issued by the National Institute of Standards and Technology. The two leftmost characters form a component data element, called the Treasury Agency Symbol (TAS), which is identical to the two-digit numerical code used in the budgetary process to identify major federal agencies. The rightmost two characters are unique agency identifiers.

The work schedule employed by the Census Bureau in the collection and processing of fiscal year (FY) 2010 CFFR data can be described approximately as follows:

September 30, 2010	Federal FY 2010 ended.
November 2010	Requests made for annual supplemental FY 2010 CFFR data sources. See below for discussion of differences between CFFR and FAADS data.
July 2011	Received final FAADS data sources for the fourth quarter of FY 2010 (July 1–September 30, 2010).
August 2011	Completed processing all FY 2010 FAADS data.
August 2011	Received final annual supplemental FY 2010 CFFR data sources.
August 2011	Completed processing all FY 2010 annual supplemental CFFR data.
September 2011	Conducted final analytical research and prepared text, data tables, and appendixes for publication copy and online data query system.
September 2011	Release of data and report on the Census Bureau's Web site <www.census.gov/govs/cffr>.
October 2011	Release of printed publication *Consolidated Federal Funds Report for Fiscal Year 2010*.

The processing of all data submitted by federal agencies for the CFFR involves the five steps detailed below. Exceptions are detailed later under "Table Descriptions and Data Sources" and in Appendix D.

1. Verification of edit totals requires comparing dollar amounts and record counts actually submitted with totals provided on transmittal documentation from each federal agency. Since most submissions are via Internet, this process involves ensuring the electronic files are in the prescribed format. Any discrepancies are brought to the attention of the submitting agency and corrections are made as needed.

2. Verification of geographic coding is applied to those submissions received electronically. Since data from the different sources often are submitted on the basis of different geographic coding, a frequent additional step in CFFR processing is to convert all data records to standard geographic designations. The details of geographic coding for the CFFR are described later in the section "Geographic Presentation and Coding."

3. For purposes of review, data from each agency are sorted by program identification code and geographic unit. This enables review tables to be produced showing data by state, county, or subcounty area for each federal program or object category. At this stage, a national total of federal program amounts in the CFFR is compared to totals for the same programs that appear in other data sources, such as the CFDA and the appendix to the federal budget. Multiyear data also are reviewed by program or object category for unusual changes at the national, state, county, and subcounty levels. In this manner, patterns of federal government spending for any category, such as Department of Defense salaries and wages, are reviewed. This phase of processing is thus concerned with review and verification of dollar amounts by agency program, object category, and geography. Corrections are made as needed based upon consultation with the federal agency submitting the original data.

4. Data records are combined so that only one record exists for each unique combination of geographic code, program identification code, agency code, and object code. Even though multiple grant awards may have been made under a single program to any given geographic area, they are all combined into a single record for the fiscal year. If, for example, ten Community Development Block Grants are awarded to New York City during fiscal year 2010, they are combined into a single record for Community Development Block Grants funding within New York City. Combining like data records in this manner is the final step in processing each individual CFFR submission or data file.
5. All data files are then merged together to form a consolidated CFFR file. This enables the compilation of total federal expenditure or obligation by object category, geographic area, program code, or agency code. These data are reviewed and compared with prior year data, and adjustments are made where appropriate.

This final data file contains records in geographic detail only. County, state, or U.S. total records are not part of the CFFR data file. Nor are summary totals by object category actually contained in the data file. All of these summary records are tallied during preparation of the tables in the CFFR. In this way, totals published in the CFFR represent summations of the more detailed data contained in the CFFR data file.

Table preparation also entails processing the CFFR data file in conjunction with the CFFR geographic reference file. The data file contains all information associated with the federal program or object category of spending being reported. The geographic reference file contains all pertinent information concerning the government unit for which data are published. This information includes the state, county, and municipal/township name, the 2010 population, the congressional districts, and all associated geographic coding.

RELATIONSHIP TO FEDERAL ASSISTANCE AWARD DATA SYSTEM (FAADS)

FAADS is a quarterly report of financial assistance awards made by each federal agency. Coverage includes most (but not all) grants, direct payments to individuals and others, insurance, and loans. Data submitted by federal agencies for the FAADS serve as the source for most of the statistics in this publication. The FAADS does not provide information on either salaries and wages or procurement contracts. All CFFR data not obtained through the FAADS are otherwise obtained from federal agencies.

The Office of Management and Budget (OMB) selected the Census Bureau as executive agent, responsible for operating the FAADS. Data on financial assistance awards are submitted quarterly by federal government agencies. The Census Bureau collects these data and combines them to form a single quarterly compilation of federal government financial assistance awards. Each quarterly data set is distributed to Congress and state governments. In addition to grant awards, the FAADS program covers direct payments to individuals (such as retirement benefits), direct payments for specified use (such as the Supplemental Nutrition Assistance Program), cooperative agreements, guaranteed loans, direct loans, and insurance programs of the federal government. All financial assistance awards in the FAADS are identified by a CFDA program number (or a pseudo code, if a CFDA number is unavailable).

For grants, the FAADS data represent the federal obligation incurred at the time the grant award transaction is obligated. The amounts reported do not represent actual expenditures, since obligations in one time period may not result in outlays during the same time period. Moreover, initial amounts obligated may be adjusted at a later date, either through enhancements or deobligations. These deobligations may appear in the CFFR data as negative amounts. Users should be aware of what these amounts represent and use care in interpreting such data.

For fiscal year 2010, CFFR derived data from the FAADS by summing the four quarterly reports that covered financial assistance awarded between October 1, 2009, and September 30, 2010. All program awards in FAADS are reported by state, county, and usually, city of recipient. Submitting agencies use either FIPS-55 geographic codes for states, counties, and places, or General Services Administration worldwide location codes.

RELATIONSHIP TO FEDERAL AID TO STATES (FAS)

The publication *Federal Aid to States for Fiscal Year 2010* (FAS) presents state-by-state distributions of federal government expenditures for grants to state and local governments only. In the CFFR, federal grants generally represent obligations (not expenditures or outlays) and include grants to nongovernmental recipients, in addition to payments to state and local governments. Grants are presented in Table 4 of this report.

The FAS report generally covers actual federal grant outlays to state and local governments, by agency and program. Data reported in the FAS are submitted to the Census Bureau in accordance with OMB Circular A-11 and the Census Bureau's annual *Federal Aid to States* reporting guidelines. Such data were previously collected and published annually by the Division of Government Accounts and Reports, Fiscal Service, Bureau of Government Financial Operations, U.S. Department of the Treasury. Prior to 1983, these data were published in the annual Department of the Treasury report *Federal Aid to States*.

During the years 1981–1997, Table 2 of the Census Bureau's publication *Federal Expenditures by State* (FES) provided statistics equivalent to those found in the Treasury

Department's FAS series (ending in 1982) and in the Census Bureau's FAS series (beginning in 1998). In addition, the other tables of the FES series (discontinued after 1997) published statistics on salaries and wages, direct payments for individuals, procurement, and other programs. These other statistics are now being published as part of the CFFR series.

To the extent possible, the data on grants to state and local governments in FAS are reconciled with amounts in the federal budget. The definitions applied in the budget for grants to governments serve as the basis for reporting in the FAS publication. Users should consult the introductory text in the FAS publication for a detailed explanation of the grants data that appear in that report.

There are several differences between the FAS report and the CFFR report:

1. The FAS report generally covers federal grant outlays or expenditures, whereas grants data in the CFFR generally cover obligations, which may or may not result in actual expenditures. Obligations that do not result in expenditures may become deobligated. Deobligations are shown as negative amounts in the data.
2. The FAS report covers only grants to state and local governments, whereas the grants data in the CFFR include all grants, regardless of whether the recipient is a government entity. The CFFR provides data on several other categories of federal funds, while the FAS provides information only on grants.
3. The level of geographic detail for which data are shown is different. The FAS report distributes data only on a state-by-state basis, while the CFFR report contains state and county area information. (The CFFR database also contains data at the subcounty, place level.)
4. The data on Federal Emergency Management Agency (FEMA) payments under the Disaster Assistance Program also vary. In the CFFR, these payments are classified as grants, while in the FAS report, individual assistance payments under this program are excluded from the grants data. The grants versus direct payments data are not available at the substate level.

TABLE DESCRIPTIONS AND DATA SOURCES

Appendix D lists the data sources used for the CFFR, arranged by major category of federal government expenditure or obligation. The table descriptions that follow include explanations of the coverage, conceptual basis for reporting (expenditures versus obligations), geographic basis for reporting, and other information important for interpreting the data in the CFFR. The use of the term FIPS geographic codes in the following text refers to the Federal Information Processing Standards codes maintained by the National Institute of Standards and Technology, U.S. Department of Commerce.

Table 1: Total Expenditure

All amounts in Table 1 are aggregates from data included in Tables 2–6. Data are rounded to millions of dollars. Total expenditure does not include data on contingent liabilities (loans and insurance), which are separately listed in Tables 7–9.

Table 2: Retirement and Disability

In the CFFR, data covering federal government direct payments are separated into two object categories: direct payments for retirement and disability benefits (Table 2) and all other direct payments (Table 3). Retirement and disability programs include federal employee retirement and disability benefits, social security payments of all types, selected Veterans Administration programs, and selected other federal programs (see Appendix D).

Both the FAADS and CFDA categorize direct payments in a different manner from the CFFR. Both the FAADS and the CFDA subdivide direct payments into the two subcategories, "Direct Payments for a Specified Use" and "Direct Payments With Unrestricted Use." Neither subdivision is recognized in the CFFR. The CFFR instead subdivides direct payments into three object types: object code DR for "Retirement and Disability Payments to Individuals," object code DO for "Other Direct Payments for Individuals," and object code DX for "Direct Payments Other Than for Individuals." Only object code DR is presented in Table 2. Object codes DO and DX are presented in Table 3.

The CFDA defines "Direct Payments for a Specified Use" as "financial assistance provided directly to individuals, private firms, and other private institutions to encourage or subsidize a particular activity by conditioning the receipt of assistance on a particular performance by the recipient. This does not include solicited contracts for the procurement of goods and services for the federal government." The FAADS similarly defines "Direct Payments for a Specified Use" as "a subsidy or other nonreimbursable direct financial aid."

The CFDA defines "Direct Payments With Unrestricted Use" as "financial assistance provided directly to beneficiaries who satisfy eligibility requirements with no restrictions imposed on the recipient as to how the money is spent. Included are payments under retirement, pension, and compensation programs." The FAADS defines "Direct Payments With Unrestricted Use" as "retirement, pension, veterans benefits, etc."

Except as indicated below, data in Table 2, Retirement and Disability, are compiled from amounts reported by the FAADS. Reported amounts represent obligations of federal funds during the fiscal year. Direct payments for individuals are shown by state and county area only, in accordance with the reporting requirements of the FAADS. The geographic distribution of the Social Security Administration fiscal year 2010 data for retirement and disability payments represents a statistical distribution. Quarterly payment

totals by program were proportionally applied to geographic locations based upon the most currently available payment activity. All amounts are reported by recipient location. Excluded from the amounts reported are payments to recipients in foreign countries. The amounts shown under the Supplemental Security Income (SSI) program exclude any state government shares administered by the federal government.

The following retirement and disability direct payment programs are not available from the FAADS and are obtained from other data sources:

1. Military retirement benefits data are supplied by the Department of Defense, along with that agency's data on military payroll. Amounts represent actual expenditures during the fiscal year. Coverage includes recurrent benefit payments, as well as permanent and temporary disability payments. Data are provided by state and county area of recipient.

2. Included in the amounts shown for civilian retirement benefits are benefits for retired uniformed U.S. Coast Guard personnel, for which data were obtained from that agency. Coverage includes taxable benefits financed by employer or general fund contributions. Amounts are reported by home residence address of the beneficiary and are available only at the state level. Retired civilian employees of the U.S. Coast Guard are excluded from these data, but included in data from the Office of Personnel Management (OPM).

3. Federal civilian employee retirement and disability payments are from the Center for Retirement and Insurance Services (CRIS), OPM. Amounts include expenditures for all periodic annuity, survivor annuity, lump-sum death claims, and withdrawals. Administrative expenses and funds transferred to other retirement systems are excluded.

   Retirement benefits for federal civilian employees also include data for former U.S. Postal Service (USPS) employees. Note that the amounts reported by OPM include payments from employee contributions. No data covering the payments associated only with employer contributions, earnings on investments, or other non-employee financed amounts could be obtained.

   The OPM data represent an estimated geographic distribution of actual fiscal year 2010 disbursements. The methodology used by OPM is based on proportionate calendar year-to-date annuity disbursements through September 30, 2010. The calendar year-to-date data are accumulated by ZIP Code, and proportionate shares are then applied against the actual total of fiscal year 2010 disbursements. ZIP Codes reflect recipient location except for payments made via electronic funds transfer, which reflect correspondence ZIP Code.

   Like other data submitted on the basis of ZIP Codes, these data are converted to state and county areas using standard methodology.

4. Pension plan termination insurance payments reflect benefits paid by the Pension Benefit Guaranty Corporation (PBGC) under the Pension Plan Termination Insurance Program (CFDA program 86.001). Data include only those payments made directly by the PBGC. Amounts paid by interim custodians, such as banks or other financial institutions, are not reported. The data submitted by the PBGC are geographically distributed by postal ZIP Code and converted to county-level data for the CFFR.

5. Payments to retirees and other beneficiaries from the U.S. Public Health Service, Commissioned Corps, are reported by that federal agency. Amounts are reported by mailing address (ZIP Code) of the beneficiary and converted to county-level data by the Census Bureau.

6. Data for benefit payments to retirees from the National Oceanic and Atmospheric Administration (NOAA) Commissioned Corps are from the U.S. Coast Guard, Pay and Personnel Center. Amounts are reported by home residence address of the beneficiary and are available only at the state level.

7. The U.S. Department of State's Foreign Service Officers' retirement system provided data on fiscal year 2010 benefit payments. These are reported geographically by ZIP Code and converted to county-level data by the Census Bureau.

8. The Tennessee Valley Authority reported benefit payments to retirees by state, county area, and ZIP Code. Amounts are assigned according to the ZIP Code of the financial institution receiving the benefit payment.

9. Federal Employee Workers' Compensation payments are from reports submitted by the U.S. Department of Labor, Employment Standards Administration, Office of Workers' Compensation Programs. Amounts for fiscal year 2010 reflect actual payments, with the state-and-county distribution based on the ZIP Code of the recipient's place of residence.

Table 3: Other Direct Payments

Programs classified as other direct payments in Table 3 include two CFFR object categories. The first object category (code DO) is direct payments for individuals, other than for retirement and disability. The second object category (code DX) is direct payments, other than for individuals. The first object category contains far more expenditure than the second object category. For convenience of presentation, these two object categories are combined in the CFFR publication but are available separately in the CFFR database. (See text under the "Table 2" heading above for further information about the subdivisions of the "Direct Payments" category.)

Amounts shown in Table 3, Other Direct Payments, come from the FAADS, except for those programs listed below or in Appendix D. These amounts generally represent obligations incurred during the fiscal year. The four quarterly FAADS data sets are consolidated to obtain fiscal year totals. Direct payments for individuals are reported by state and county area only.

Excess earned income tax credits represent federal government payments during calendar year 2010 for tax year 2009. Information is from the Department of the Treasury, Internal Revenue Service, Statistics of Income Division. Amounts reflect only the excess earned income tax credits actually refunded. Aggregate figures by state are reported. No substate detail is available.

Crop Insurance data on the amount of indemnity payments (claims) and premium subsidies are provided by the U.S. Department of Agriculture. Coverage includes the claims paid directly by the federal government to farmers and premium subsidies to private insurers. Federal indemnity payments to private insurance carriers are not reported. Amounts reflect the resident county of the claimant for direct payment or location of county of the private carrier for premium subsidies. Data reflect actual expenditures during fiscal year 2010.

FEMA provides county-level data for payments under the National Flood Insurance program. Amounts represent claims and adjustor expenses.

The U.S. Department of Veterans Affairs provides state-level data on face value of life insurance programs.

Legal Services Corporation expenditures data are from that agency. The Legal Services Corporation payments represent annualized grants and contracts, by state, made by this agency from the subsidy it receives from the federal government.

USPS expenditures for current operations, other than procurement and salaries and wages, are provided by USPS as part of that agency's total submission for CFFR. Data are provided by state and county area, with the distribution based on the methodology described later for USPS salaries and wages.

Data for the federal government (employer) share of premiums on federal employee life and health insurance are from OPM, Center for Retirement and Insurance Services. All expenditures for life and health insurance premiums are assigned to the "state undistributed" level of geography. For both the life and health insurance programs, the amounts reported represent only the employer (federal government) share of the premiums.

The U.S. Department of Education reports fiscal year 2010 payments under the Federal Family Education Loan program. Amounts under the other direct payments for individuals category include interest subsidies. Amounts under the direct payments, other than for individuals category include default payments, advances, and administrative cost allowances for guarantee agencies.

Supplemental Nutrition Assistance Program (SNAP) data, formerly known as food stamps, are supplied by the Department of Agriculture for the FAADS. Amounts reflect the actual value of benefits awarded, by state, during the fiscal year. Figures may differ slightly from amounts representing the value of benefits redeemed or processed through the Federal Reserve System.

Statistics on federal expenditures for unemployment compensation are compiled from information obtained from the Department of Labor. Amounts reported include all benefit payments made from the Unemployment Compensation Trust Fund, regardless of the source of funding for the payments. Thus, amounts reported include regular and extended benefits to unemployed workers and benefits to ex-civilian and ex-military federal employees. Prior to 1989, only benefit payments financed by the federal government were included in this publication. The Office of Justice Programs provides data for payments under the Public Safety Officers' Benefit Program (CFDA 16.571) of the U.S. Department of Justice.

Medicare data are reported by the U.S. Department of Health and Human Services for the FAADS. All amounts reflect obligations during the fiscal year, with the state-by-state distribution estimated. All amounts are reported by recipient location. Excluded from the amounts reported are payments to recipients in foreign countries.

Table 4: Grants

The grants category in the CFFR combines two grants categories listed in the CFDA and four grants categories found in the FAADS. The CFDA distinguishes two categories of grants: Formula Grants and Project Grants. The FAADS subdivides Formula Grants into two further categories: Block Grant and Formula Grant. The FAADS also subdivides Project Grants into two further categories: Project Grant and Cooperative Agreement.

The CFDA defines "Formula Grants" as "allocations of money to states or their subdivisions in accordance with a distribution formula prescribed by law or administrative regulation, for activities of a continuing nature not confined to a specific program." The CFDA defines "Project Grants" as "the funding, for fixed or known periods, of specific projects or the delivery of specific services or products without liability for damages for failure to perform. Project grants include fellowships, scholarships, research grants, training grants, traineeships, experimental and demonstration grants, evaluation grants, planning grants, technical assistance grants, survey grants, and construction grants." No further definitions are provided in the FAADS or FAS.

The principal source of the grants data in the CFFR is the information submitted quarterly for the FAADS. For grants, the FAADS data represent the federal obligation incurred at the time the grant is awarded. The grants data from FAADS that are carried forward to the CFFR total about 98 percent of all grants reported. (See section above, "Relationship to Federal Assistance Award Data System [FAADS]" for further information about FAADS.)

The remaining grants data for the CFFR are from data submitted to the Census Bureau pursuant to the annual FAS survey and OMB Circular A-11. These submissions are required annually of all federal government agencies that make payments to state or local governments. Selected grant programs data are obtained from the FAS database to ensure comprehensive coverage in the CFFR. FAS data are available only at the state area level of reporting. (See section above, "Relationship to Federal Aid to States [FAS]" for further information about FAS.)

Table 5: Procurement

Statistics in Table 5, covering federal government procurement contracts, are provided by USPS for Postal Service procurement and by the Federal Procurement Data System (FPDS) within the General Services Administration for procurement actions of nearly all other federal agencies, including the Department of Defense.

Amounts provided by USPS represent actual outlays for contractual commitments, while amounts provided by FPDS represent the value of obligations for contract actions, and do not reflect actual federal government expenditures. In general, only current year contract actions are reported for data provided by the FPDS; however, multiple-year obligations may be reflected for contract actions of less than 3 years' duration.

FPDS collects procurement statistics on a monthly basis from most federal government departments and agencies. Excluded from the procurement totals reported are the amounts for the judicial and legislative branches of government and most intergovernmental transfers of funds. Also excluded from the totals are amounts for procurement in foreign countries.

Procurement data awarded by USPS include all outlays made under formal contractual agreements. FPDS data include contractual actions for construction, purchases of equipment, and other purchases of tangible items by the federal government. Also included with FPDS data are contractual actions for services often not generally associated with procurement, such as the purchase of utilities, building leases, and other services entered into via contractual agreement.

Procurement data provided by FPDS are distributed according to place of performance, by zip code which is matched to corresponding FIPS state/county/place geographic codes. These geographic codes are matched against the government unit codes comprising the geographic basis for the CFFR and assigned to any units where a match is found. Unmatched data records are distributed to "balance of county" represented by the state/county portion of the FIPS geographic code.

Government "purchase card" data have been included from the General Services Administration. In order to improve data accuracy and avoid duplicate counting, the FPDS has instituted reporting features that specifically identify purchase card transactions as either small "micro-purchases" or traditional contract payments that utilize the purchase card. Any purchase card action over the micro-purchase threshold is reported separately through the FPDS.

Table 6: Salaries and Wages

Amounts reported for federal government salaries and wages are from four sources: Department of Defense, USPS, U.S. Coast Guard (previously within the U.S. Department of Transportation and now a part of the U.S. Department of Homeland Security), and OPM. All amounts represent outlays during the federal government's fiscal year.

The Department of Defense provides information on military payrolls, with separate amounts for active military and inactive military (Reserve and National Guard). These data are from the Directorate for Information Operations and Reports of the Washington Headquarters Services, Department of Defense. (Note that salaries and wages data covering civilian employees of the Department of Defense are from OPM, as described below.) The submission from the Department of Defense is an electronic file containing data records that are distributed using FIPS geographic codes for states and counties. For 2009 and 2010, the Department of Defense updated their methodology for reporting the salaries and wages data for the CFFR, which accounts for the increases in these data.

Amounts reported represent estimates of fiscal year outlays by state and county and include gross compensation. This covers salaries and wages, housing allowances, and, in general, all other personnel compensation, except retired military pay, which is reported in Table 2 under the separate category, retirement and disability direct payments for individuals. Other features of the Department of Defense salaries and wages include:

1. Amounts for military personnel stationed overseas are excluded from totals.
2. Salaries and wages for inactive personnel refer to military Reserve and National Guard payroll.
3. Amounts reported reflect the place of employment (duty station) rather than home residence.

Salaries and wages data for USPS employees are provided by USPS. Amounts represent actual outlays during the fiscal year but with the national total distributed among the

states and counties on an estimated basis. Estimates are derived by calculating the "per employee" payroll cost and applying this cost to each postal facility based upon the number of employees. The USPS data are geographically distributed based upon place of employment (postal facility), rather than place of residence. Data records are submitted in an electronic file and contain FIPS state and county area codes.

Statistics on salaries and wages for uniformed employees of the U.S. Coast Guard are reported by the U.S. Coast Guard, a unit of the Department of Homeland Security. Data are reported by ZIP Code for the place of employment. Amounts are then aggregated by county area.

Salaries and wages for all other federal employees are from OPM. Coverage includes all other federal civilian employees (excluding the Central Intelligence Agency, Defense Intelligence Agency, and the National Security Agency) employed in the United States and the outlying areas. Data are reported separately for each major federal agency. The data include:

- Basic annual salaries.
- Premium pay (overtime, night differential, cost-of-living allowances, station allowances, holiday pay, and any retroactive pay but excludes lump-sum pay for annual leave).
- Lump-sum payments (for annual leave).

OPM national totals represent actual expenditures or outlays during the fiscal year. The geographic distribution of these amounts by state (or outlying area) and county are estimated based upon place of employment. The following assumptions apply for the OPM estimation procedures:

1. The basis for the geographic distribution is place of employment, using data on salary and employment distributions from OPM's Central Personnel Data File (CPDF). Data are geographically prorated to total fiscal year payroll and payment data from the SF 113-A, "Monthly Report of Federal Civilian Employment."
2. Estimated payroll data are produced at the state, county, and outlying area levels only.
3. Payroll data are allocated to states, counties, and outlying areas based partly on estimates. The estimates assume that premium pay and lump-sum payments as well as part-time and intermittent pay are proportional to the salaries of full-time federal civilian employees (both defense and nondefense) in the counties and outlying areas.
4. Judicial pay is estimated using the above assumption with the exception of the Supreme Court of the United States whose SF 113-A pay is added to the District of Columbia's nondefense payroll.

The methodology used to estimate the geographic distribution of salaries and wages data involves the following steps:

1. Actual expenditures for salaries and wages are obtained from the SF 113-A. Salary and wage data on the SF 113-A are total expenditures (including basic, premium, and lump-sum payments) for all federal civilian employees. These data are not reported by state and county on the SF 113-A.
2. From OPM's CPDF and agency survey data (Tennessee Valley Authority), aggregate basic salaries for full-time employees only are computed for each county, each outlying area, total United States, and total outlying areas. Based on these aggregate basic salaries, percentages are computed for Department of Defense and all other agencies. These percentages determine each county's and outlying area's proportion of the total (United States and outlying areas) full-time salaries.
3. The percentages referenced above are applied to SF 113-A agency payroll data for the United States and outlying areas to estimate actual expenditures in counties and outlying areas. State and outlying area totals are obtained by aggregating estimated actual expenditures in counties and outlying areas, respectively.
4. The total U.S. payroll for the Judicial Branch was available, although the distribution by geographic area was not; only their payroll for the District of Columbia was available. Therefore, the remainder of the U.S. payroll for the Judicial Branch is in the "Undistributed" category.

Tables 7–9. Direct Loans, Guaranteed Loans, and Insurance

The CFDA defines "Direct Loans" as "financial assistance provided through the lending of federal monies for a specific period of time, with a reasonable expectation of repayment. Such loans may or may not require the payment of interest." The CFDA defines "Guaranteed/Insured Loans" as "programs in which the federal government makes an arrangement to indemnify a lender against part or all of any defaults by those responsible for the repayment of loans." The CFDA defines "Insurance" as "financial assistance provided to assure reimbursement for losses sustained under specified conditions. Coverage may be provided directly by the federal government or through private carriers and may or may not involve the payment of premiums." The FAADS and CFFR use the same categories and provide no separate definitions.

All data on loans and insurance programs of the federal government, with the exception of data on flood insurance, life insurance for veterans, foreign investment insurance,

foreign investment guaranties, foreign direct investment loans, and student loan programs, come from the FAADS. Guaranteed loans, direct loans, and insurance are reported in the FAADS by state and county area or by state, county, and place. Data on the Federal Family Education Loan program (CFDA number 84.032) are not reported for FAADS and are obtained separately from the Department of Education. Flood Insurance data (CFDA number 97.022), reflecting insurance in force on September 30, 2010, are from FEMA, Department of Homeland Security. Data on Foreign Investment Insurance (CFDA number 70.003), Foreign Investment Financing (CFDA number 70.002), and Foreign Direct Investment Loans (CFDA number 70.005) are from the Overseas Private Investment Corporation (OPIC). Life insurance for veterans data are obtained from the Department of Veterans Affairs.

Loan and insurance program amounts in Tables 7–9 reflect the volume of loan or insurance activities. These amounts represent either direct loans made to certain categories of borrowers or the federal government contingent liability for loans guaranteed and direct insurance against loss.

Loans and insurance data do not represent actual expenditures associated with the loan or insurance programs. Any actual outlays under these programs, such as insurance claims paid by the federal government, appear in the direct payments categories in the CFFR. Federal government contingent liability can vary by program, and caution should be used in comparing one federal loan or insurance program to another or in interpreting the data presented to reflect actual federal outlays over time. The following also should be noted:

1. Amounts guaranteed or insured do not necessarily represent future outlays.
2. All amounts reflect the dollar value of loans or insurance coverage provided during the fiscal year and not the cumulative totals of such activity over the life of the program.
3. Direct loans are not reported on a net basis, as in the federal budget, but rather are shown in terms of total amounts loaned.
4. Programs otherwise similar can vary in the share of the total liability that the federal government guarantees or insures. Certain veterans guaranteed loan programs are guaranteed only up to a stated maximum dollar value, for example. In these cases, the federal government contingent liability is less than the total value of the loan or insured policy agreement.

Tables 10–11: Miscellaneous Calculations

Per capita federal expenditure amounts in Table 10 are computed using resident population as of April 1, 2010.

Percentage distributions of federal expenditures in Table 11 are computed based on U.S. totals in the same category.

Table 12: Defense Department and All Other Agencies

The Department of Defense and other agency expenditure amounts in Table 12 are computed from data in Tables 2–6. Figures for all Department of Defense agencies are tallied to arrive at a total for Department of Defense expenditures. This total is then netted from the grand total of federal government expenditures and the residual categorized as nondefense expenditures. This procedure is followed for each state and outlying area. The defense/nondefense totals are then used to compute per capita and percentage distribution amounts, using the procedure described above for Tables 10 and 11.

Data in the column on U.S. Department of Energy defense-related activities are from the Department of Energy, Office of the Deputy Administrator for Defense Programs. These data represent defense-related atomic energy activities and are presented on an exhibit basis only. Since the data are for the Department of Energy, they are included in the columns for "All other federal agencies," rather than Department of Defense.

Table 13: Historical Summary

The CFFR has been published annually since fiscal year 1983. The data in Table 13 represent summary totals, by state and object category, of covered federal expenditures from fiscal years 2001 to 2010. Amounts shown include revisions to originally published figures, where applicable. These revisions are made where errors existed in the original data or where federal programs have been reclassified to another object category of expenditure.

Table 14: State Rankings

Per-capita rankings in Table 14 are derived from per-capita figures shown in Table 10. The District of Columbia and the outlying areas are excluded from the rankings.

Table 15: County Areas

The summary federal expenditure data in Table 15 are by state and county area. State areas include the 50 states, the District of Columbia, and the outlying areas of American Samoa, Federated States of Micronesia, Guam, Republic of the Marshall Islands, Commonwealth of the Northern Mariana Islands, Republic of Palau, Commonwealth of Puerto Rico, and the U.S. Virgin Islands. County areas include both

counties and county-equivalent areas. Examples of county-equivalent areas include county areas with no county government and municipal governments that are independent of any organized county. Coverage includes all object (or use) categories of federal government expenditure.

The basis for the geographic distribution in the CFFR varies according to the object category and the data source. These sources are detailed above in the table descriptions and in Appendix D. The following general guidelines apply:

- Grants-location of initial recipient
- Salaries and wages-place of employment
- Procurement-place of performance
- All other object categories-recipient location

For grants, users should note that some dollar amounts appear at the state capital county areas. This reflects the coding of grants to the state governments, even when such grants represent payments that are subsequently passed through to local jurisdictions or represent programs that are spread out over all areas of the state in terms of financial impact. Appendix C lists the state capital cities and their respective county areas. Most large-volume grant programs involve a direct federal-to-state transfer of aid, which the state governments subsequently redistribute. Data for several of these grant programs are treated differently in the CFFR, as described in the section below, "Estimates for Substate Grant Distribution." As indicated in that section, CFFR data for several grant programs are distributed by county of final recipient, rather than initial recipient, as reported in the FAADS.

Included in the geographic listings are the terms "U.S. undistributed" and "state undistributed." These are used for data that were reported without specific geographic designations for the state or county.

The congressional districts shown in the CFFR reflect the districts of the 110th Congress. For those states that have only one at-large representative, the congressional district is shown as "00."

As indicated previously and explained in detail under "Table Descriptions and Data Sources," dollar amounts reported can reflect expenditures or obligations. In some cases, dollar amounts shown will be negative. Such amounts reflect deobligations of financial assistance that had been previously awarded and generally appear in the grant object category.

GEOGRAPHIC PRESENTATION AND CODING

Background

The CFFR program calls for reporting by state (and outlying area), county (or county equivalent), and municipality. At the subcounty level, the term municipality indicates any subcounty unit of general local government. For this reason, the geographic basis for presentation in the CFFR is the government classification system developed by the Census Bureau in its census of governments program.

This report presents data by state and county area. The District of Columbia and the outlying areas of American Samoa, Federated States of Micronesia, Guam, Republic of the Marshall Islands, Commonwealth of the Northern Mariana Islands, Republic of Palau, Commonwealth of Puerto Rico, and the U.S. Virgin Islands are included. In addition to county areas, municipal governments that are independent of any organized county are included here as county equivalent areas. Appendix A contains a listing of these municipalities.

Government Units

According to the 2007 Census of Governments, there were 89,527 government units in the United States (excluding outlying areas and Indian tribes). In addition to the federal government and 50 state governments, there were 89,476 local governments, distributed as follows:

County	3,033
Municipal	19,492
Township	16,519
School district	13,051
Special district	37,381

Exact definitions of government units are available online at <www.census.gov/govs/go/index.html>. Also online are individual state descriptions that describe the structure and organization of state and local governments throughout the nation. The general local governments that define the universe for this publication are those in existence (active and incorporated) as of October 2007. This count includes all known governments in the 50 states and the District of Columbia but excludes outlying areas and Indian tribes. All such governments are covered in the Governments Integrated Directory, the Census Bureau's file of all active government units in the nation.

The CFFR contains data by state, county, and subcounty area, making use of government units to represent geographic areas. For states and outlying areas, government jurisdictions have fixed, stable boundaries that correspond to well-defined geographic areas. For county and subcounty government units, however, there can be significant differences between the concept of government unit and a specified geographic area.

Where county governments exist, they correspond to generally accepted county geographic boundaries. However, many areas of the United States lack county government. Organized county governments are not found in Connecticut and Rhode Island, nor in some outlying areas and the District of Columbia. Numerous cities, such as Baltimore, MD (which is not located within a county government area) and San Francisco, CA (which is a consolidated

city/county government) also exist independent of any county government.

County-equivalent areas are included in the CFFR as if they were legitimate counties to ensure consistency in the geographic presentation of the data. A complete listing of these areas can be found in Appendix A.

It is important to note that the CFFR covers federal government payments to all types of recipients—both government and other—located in the geographic areas over which these governments have jurisdiction. For example, the federal payments to the New York City area could represent monies allocated to the city government, a private company located in the city, or a private citizen residing in the city. No attempt is made in the CFFR to provide information on the recipients (individually or by type) of federal money. For most programs, information on recipients and recipient types (and other details) can be found in the FAADS.

All funds received within a given municipality are assigned to only one county, even when the municipality exists in more than one county. In most cases, the effect of this assignment on the statistical presentation of the data is negligible. However, users should be aware of this treatment, particularly if using data for one of these multicounty jurisdictions.

The government structure of New York City deserves special mention. Classified for census purposes as a municipality, the city actually comprises five county-equivalent (borough) areas (Bronx, Kings, New York, Queens, and Richmond). None of these are presented separately in this report. New York City is presented as a single county-equivalent area.

Congressional District Reporting

The CFFR database presents data at the state, county, and in some instances, place level. They do not uniformly support the application of county-by-county federal spending data directly to congressional districts, many of which do not conform to county boundaries.

The congressional district or districts (to a limit of four) representing most county areas are displayed in Table 15 and the CFFR database. Appendix B provides a complete list of those county areas with more than four congressional districts. The congressional districts shown in this publication represent the boundaries of the 110th Congress, in session between January 2007 and January 2009.

In counties with more than one congressional district, dollar amounts are not reported separately for each district. The federal financial data in the reporting systems (data sources) used for the CFFR do not contain such detail, with the exception of selected data records of the FAADS.

Several other aspects of the congressional district coding should be noted:

- For states with an at-large representative, the code “00” is reported.
- For outlying areas with a nonvoting representative to Congress, the congressional district is reported as “98.”
- For outlying areas with no representatives, the congressional district is reported as “99.”
- For counties that exist in more than one district, all congressional districts are reported.

ESTIMATES FOR SUBSTATE DISTRIBUTIONS

Many federal grant programs involve a direct payment to state governments, which are then responsible for program administration. Examples include grants that are “passed through” to local governments (such as block grant programs); grants, such as for highway construction, in which the financial impact of federal funds is spread out over all areas of the state; and grants or assistance programs such as Family Support Payments to States, which the state can administer but for which the ultimate beneficiaries are found throughout the states.

The CFFR contains data on the substate allocation of funds for several major federal grant programs. To the extent possible, these data are allocated by county or county-equivalent area. Substate allocation figures for these programs are available for some, but not all, of the states and outlying areas. Appendix F contains detail, by program and state.

The Department of Health and Human Services reports the estimated county allocation on selected grant programs on a quarterly basis to the FAADS. The largest of these programs, their CFDA program numbers, and their fiscal year 2010 funding are:

- Temporary Assistance for Needy Families (TANF) (93.558): $16.7 billion
- Head Start (93.600): $6.8 billion
- State Children’s Insurance Program (93.767): $11.0 billion
- Medical Assistance Program (Medicaid) (93.778): $285.6 billion

For the Highway Planning and Construction program (CFDA number 20.205), the Transportation Department reports the actual place of performance (county area) where the funded project is located. If the project is in more than one county area, each county is reported, along with its share of the funding. Funding for this grant program totaled $46.6 billion in fiscal year 2010.

The substate allocations for funds for several major programs are derived by the Census Bureau from a survey of state government agencies:

- Supplemental Nutrition Assistance Program (SNAP) (10.551): $64.7 billion
- National School Lunch Program (10.555): $15.3 billion
- Special Supplemental Nutrition Program for Women, Infants, and Children (WIC) (10.557): $6.6 billion
- Special Education Grants to States (84.027): $11.5 billion
- Rehabilitation Services/Vocational Rehabilitation Grants to States (84.126): $2.6 billion
- Low-Income Home Energy Assistance (93.568): $5.1 billion
- Social Services Block Grant (93.667): $1.7 billion
- Block Grants for Prevention and Treatment of Substance Abuse (93.959): $1.7 billion

The derived county allocations for the above programs are based upon a Survey of State Government Pass-Through Expenditures, conducted by the Census Bureau during fiscal year 1996. For each program, the administering state agencies were asked to provide information on the county allocation of program funds within their state. Responses, where received, were used as the basis for prorating total program funding by state among the county areas within each state. Total program funding for each state is reported by the administering federal agency to the FAADS.

AMOUNTS EXCLUDED FROM CFFR COVERAGE

Federal government obligations covered in the CFFR total $3.3 trillion for fiscal year 2010. This amount does not represent all federal government expenditures. Amounts excluded from the CFFR can be grouped into two general categories: conceptual exclusions and agency/program omissions.

Federal expenditures excluded conceptually are those that could not be geographically distributed, all international transactions and foreign payments, and federal outlay categories not covered by any of the reporting systems that served as data sources for the CFFR. The largest item was net interest on federal government debt, which was estimated to be $215 billion in fiscal year 2010. The fiscal year 2010 total outlays for the international affairs function in the federal budget was estimated at $46 billion.

Expenditures for the Central Intelligence Agency, the Defense Intelligence Agency, and the National Security Agency are excluded from coverage.

The CFFR data are compiled by object categories of federal expenditures. The reporting systems and federal agencies that serve as data sources exclude federal procurement, travel, and other expenditures to the extent that they are not covered by contractual agreements or government charge card purchases.

For some agencies, data for selected object categories could not be obtained. These include the procurement actions of the judicial and legislative sectors of the federal government. Expenditures other than salaries and wages are not available for the Federal Deposit Insurance Corporation, National Credit Union Administration, and Federal Savings and Loan Insurance Corporation.

The federal budget outlays estimated for fiscal year 2010 totaled $3.5 trillion. However, comparison of the federal budget amount with data reported in the CFFR can be misleading, since the federal budget amounts differ from CFFR in accounting concepts and the treatment of intragovernmental transfers. For example, outlays for many programs in the federal budget are reported on a net basis, whereas the CFFR reports gross outlays or obligations to nonfederal recipients.

Recent Legislative Changes

The American Recovery and Reinvestment Act of 2009 was signed into law on February 17, 2009. The Recovery Act is intended to provide a stimulus to the U.S. economy in the wake of the economic downturn. The measures are worth approximately $787 billion. These measures include federal tax relief, expansion of unemployment benefits and other social welfare provisions, and domestic spending in education, health care, and infrastructure, including the energy sector. When applicable to the scope of coverage, the fiscal year 2010 CFFR will include data on these programs, however specific dollar amounts may not be identifiable.

RELIABILITY OF THE DATA

Coverage Error

The above section, “Amounts Excluded From CFFR Coverage,” addresses coverage and coverage error.

Nonresponse

Excluding the U.S. Postal Service (USPS), all procurement expenditures in the CFFR are obtained from FPDS. For fiscal year 2010 there was one procurement nonrespondent, which accounts for 0.9 percent of the total procurement expenditures. These expenditure data were imputed using

the last reported data from fiscal year 2000 with no change factor. This method of imputation has not been adjusted since the last reported data for changes in fiscal year 2000. When data are missing, the Census Bureau imputes for the missing data items in order to have a complete data set for analytical purposes.

Processing and Response Error

Because FAADS and CFFR are systems that import electronic data files that have been largely completed by the various federal agencies, Census Bureau processing involves summations and sorting but infrequent, if any, data keying. Routine edits applied to FAADS data are, therefore, primarily intended to identify and correct keying or calculation errors made by respondents. Trend analysis on multiyear data series is employed to identify significant anomalies and interruptions in the kind of relative continuity expected of high dollar mandatory and discretionary programs. Such anomalies may also originate at the applicant or recipient level.

Coding

Geographic coding standards are applied to original data whose submitting agencies employ varying geocoding reference files and methods. In order to maintain consistency and standardization, the federal program and agency codes that are included in individual CFFR data records are summarized and published on the CFFR Web site in downloadable electronic format. Data are sorted and grouped by geographic, agency, and program categories and subjected to verification edits and trend analysis as discussed above.

AVAILABILITY OF DATA

Copies of the publication, *Consolidated Federal Funds Report for Fiscal Year 2010 (State and County Areas)*, are available from Governments Division, U.S. Census Bureau, Washington, DC 20233-6800. Telephone 301-763-1565. The publication, *Federal Aid to States for Fiscal Year 2010*, also may be obtained from Governments Division.

As indicated earlier, the CFFR data files are available on Internet and CD-ROM. The data available electronically are more detailed than the summarized data presented in the published reports. Each record in the CFFR data file contains the following fields:

- Government unit (GU) code (state, type, county, unit)
- Program identification code (CFDA code or pseudo code)
- Object code
- Federal funding sign
- Federal funding amount
- Pass-through flag
- Federal Information Processing Standard (FIPS-55) location code (state, county, place)
- FIPS federal agency code

All appropriate documentation and data file descriptions are provided with each CFFR Internet or CD-ROM file. These accompanying files include program identification and agency identification files.

Also available on the CD-ROM is an accompanying CFFR geographic reference file. This file contains the names and Census Bureau GU codes for all state, county, municipal, and township units in the nation. In addition, the file contains associated FIPS geographic location codes, the population, and the congressional districts serving each government unit.

Users interested in obtaining CD-ROMs of the CFFR data files should contact Governments Division, U.S. Census Bureau, Washington, DC 20233-6800. Telephone 301-763-1565. Users also may obtain a copy of this report and related data files via the Census Bureau's Internet site at <www.census.gov/govs/cffr>.

The CFFR also is being made available to the public through the Census Bureau's State Data Center Program. Through this program, the Census Bureau provides participating state organizations (government agencies and university centers) with publications, CD-ROM files, and general information assistance. The state organizations, in turn, provide data access services, such as publication reference centers, inquiry handling, and general assistance in data use. They also establish affiliates in key locations around the states by placing basic sets of census publications in local libraries, city and regional planning agencies, and so forth.

Users may contact the State Data Centers (or affiliates) to determine if the CFFR publication or the related CD-ROM data files are available or to request further information about the data. A list of the State Data Center lead agencies may be found in Appendix E.

MEANING OF SYMBOLS

The symbols in the tables have the following meanings:

– Represents or rounds to zero or represents not available.

Figure 1.
Federal Government Expenditure, Per Capita Ranges by State: Fiscal Year 2010

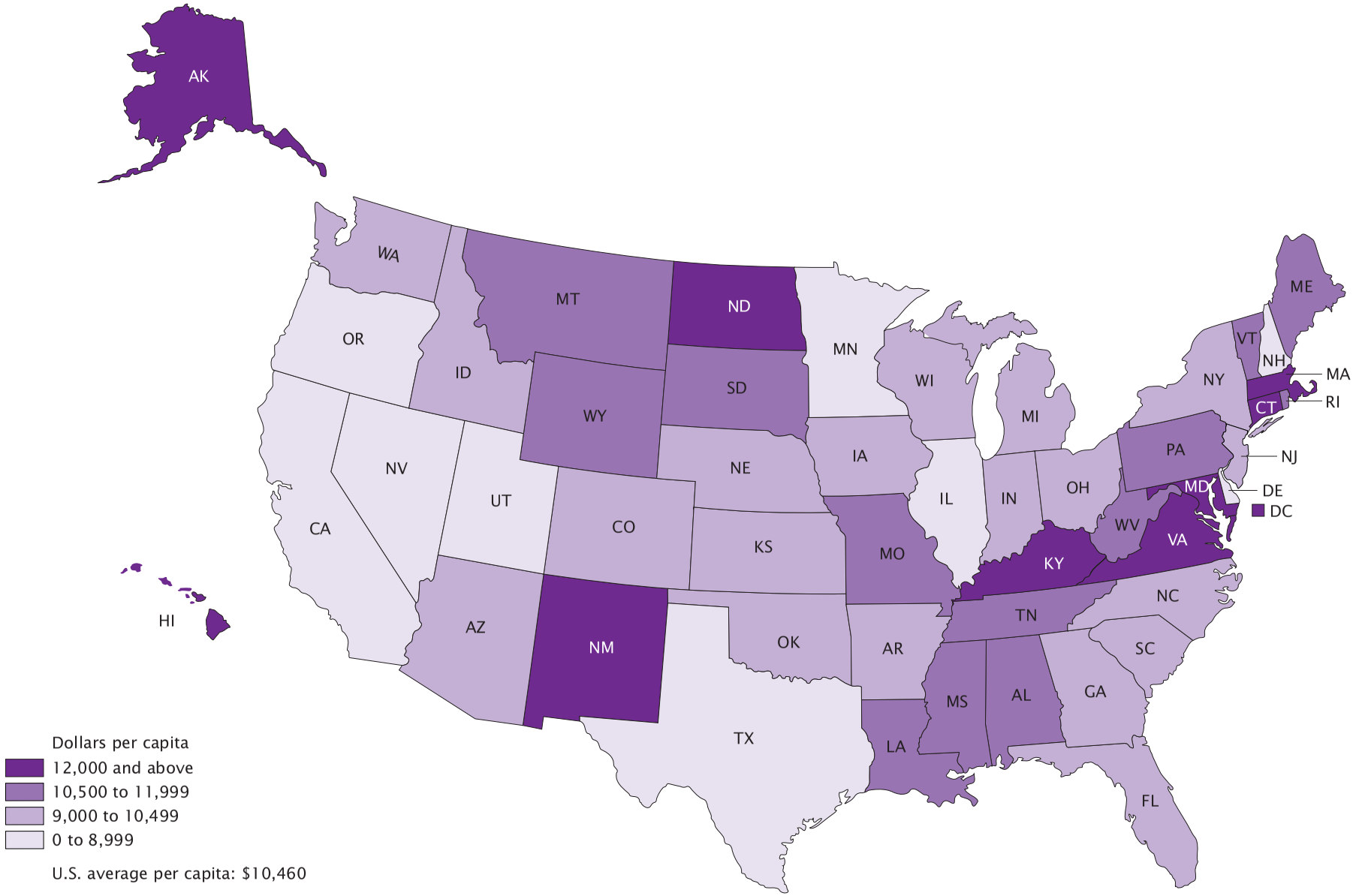

Note: For additional information, see the Summary of Methodology in this report.
Source: U.S. Census Bureau, *Consolidated Federal Funds Report for Fiscal Year 2010*. Data are not subject to sampling error, but for information on processing and response error, see the Reliability of Data section in the Introduction.

Figure 2.
Federal Government Expenditure, Amounts and Percentages by Major Object Category: Fiscal Year 2010

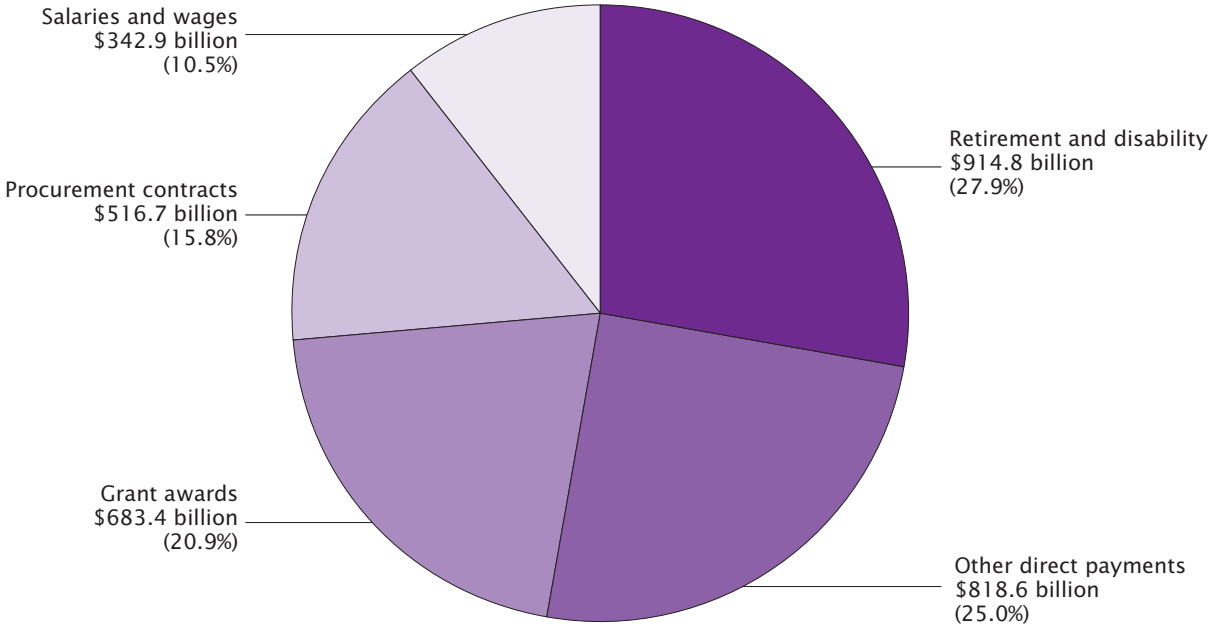

Source: U.S. Census Bureau, *Consolidated Federal Funds Report for Fiscal Year 2010*. Data are not subject to sampling error, but for information on processing and response error, see the Reliability of the Data section in the Introduction.

Figure 3.
Federal Government Expenditure, Amounts and Percentages by Major Agency: Fiscal Year 2010

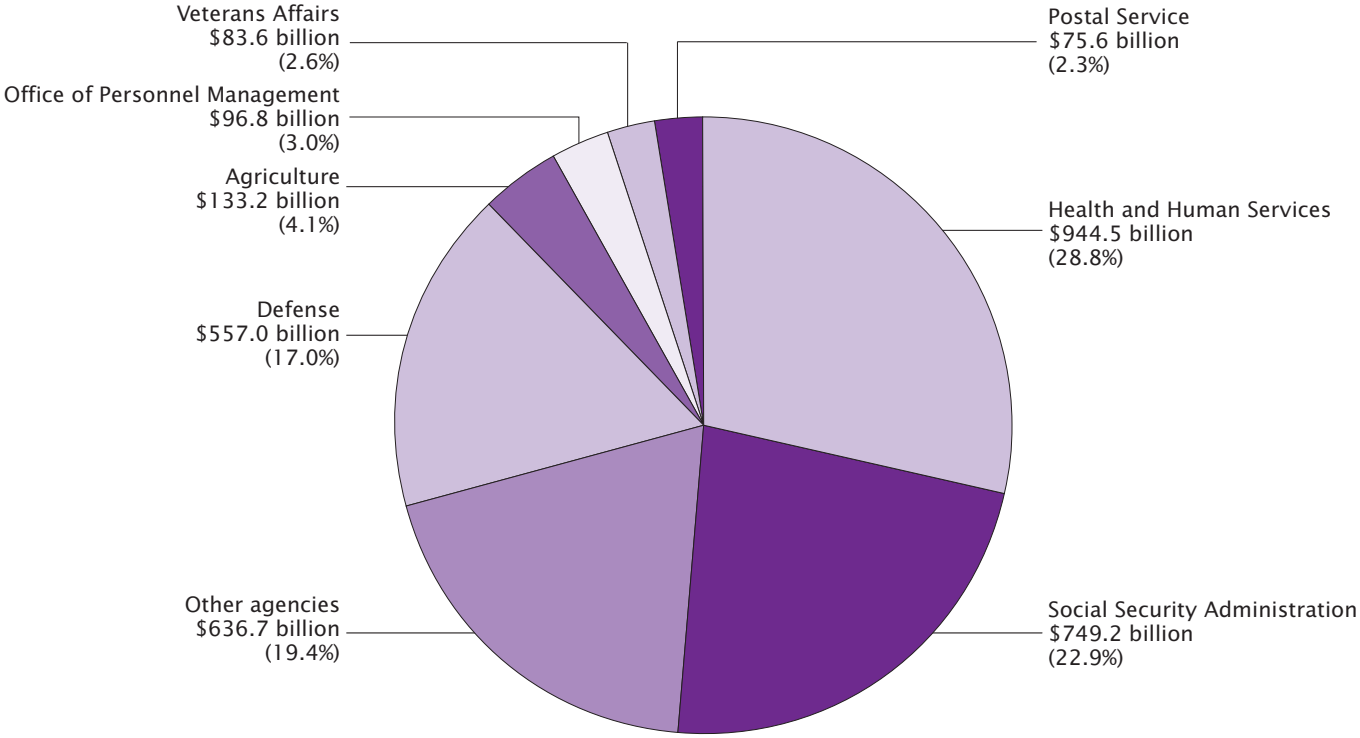

Note: Total federal expenditure in fiscal year 2010 was $3,276.4 billion (100.0%).
Source: U.S. Census Bureau, *Consolidated Federal Funds Report for Fiscal Year 2010*. Data are not subject to sampling error, but for information on processing and response error, see the Reliability of the Data section in the Introduction.

Figure 4.
Federal Government Expenditure, Annual Amounts by Major Object Category: Fiscal Years 1983-2010

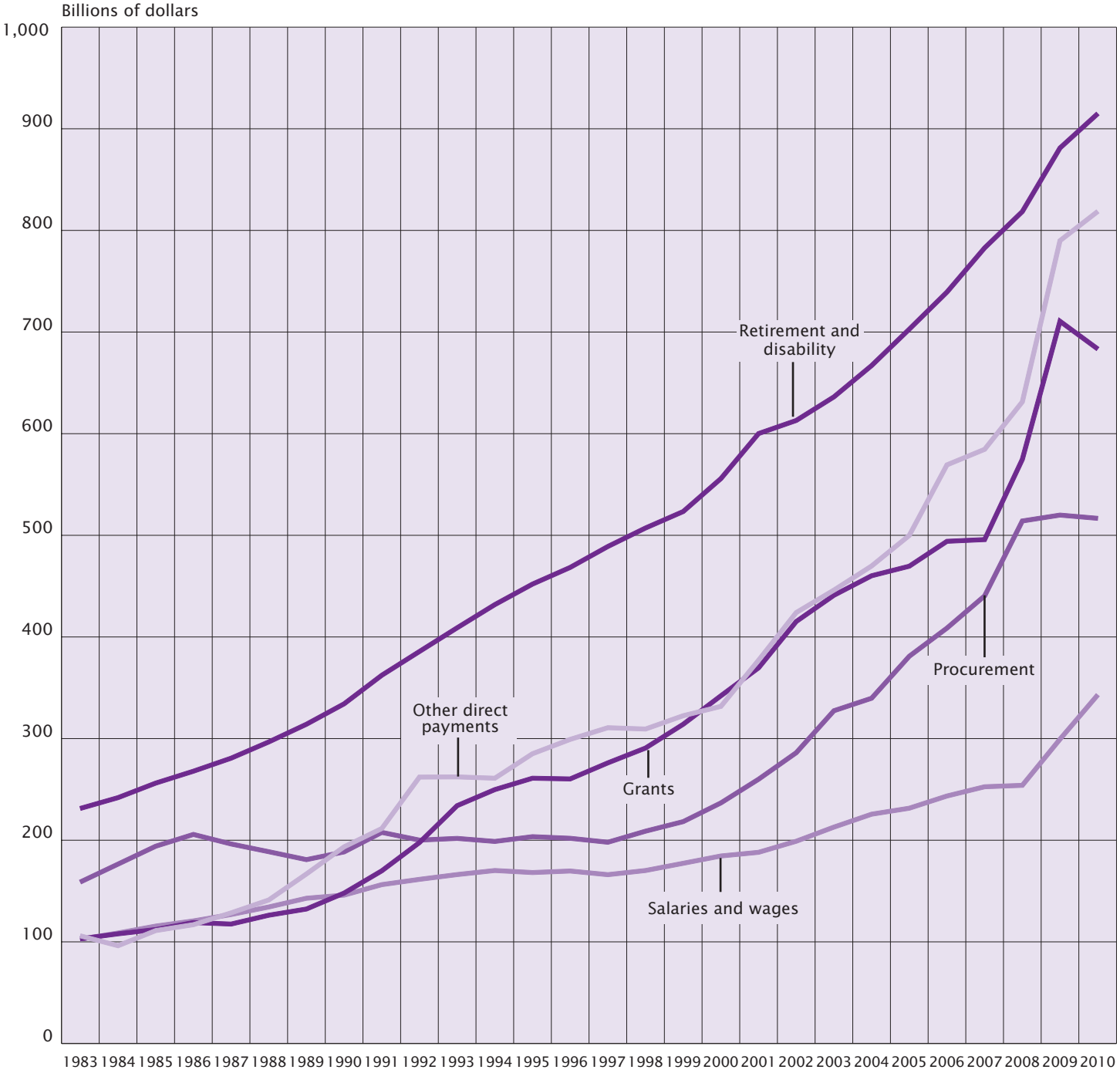

Source: U.S. Census Bureau, *Consolidated Federal Funds Report for Fiscal Year 2010*. Data are not subject to sampling error, but for information on processing and response error, see the Reliability of the Data section in the Introduction.

Figure 5.
Federal Government Expenditure, Per Capita Amounts by State, by Major Object Category: Fiscal Year 2010

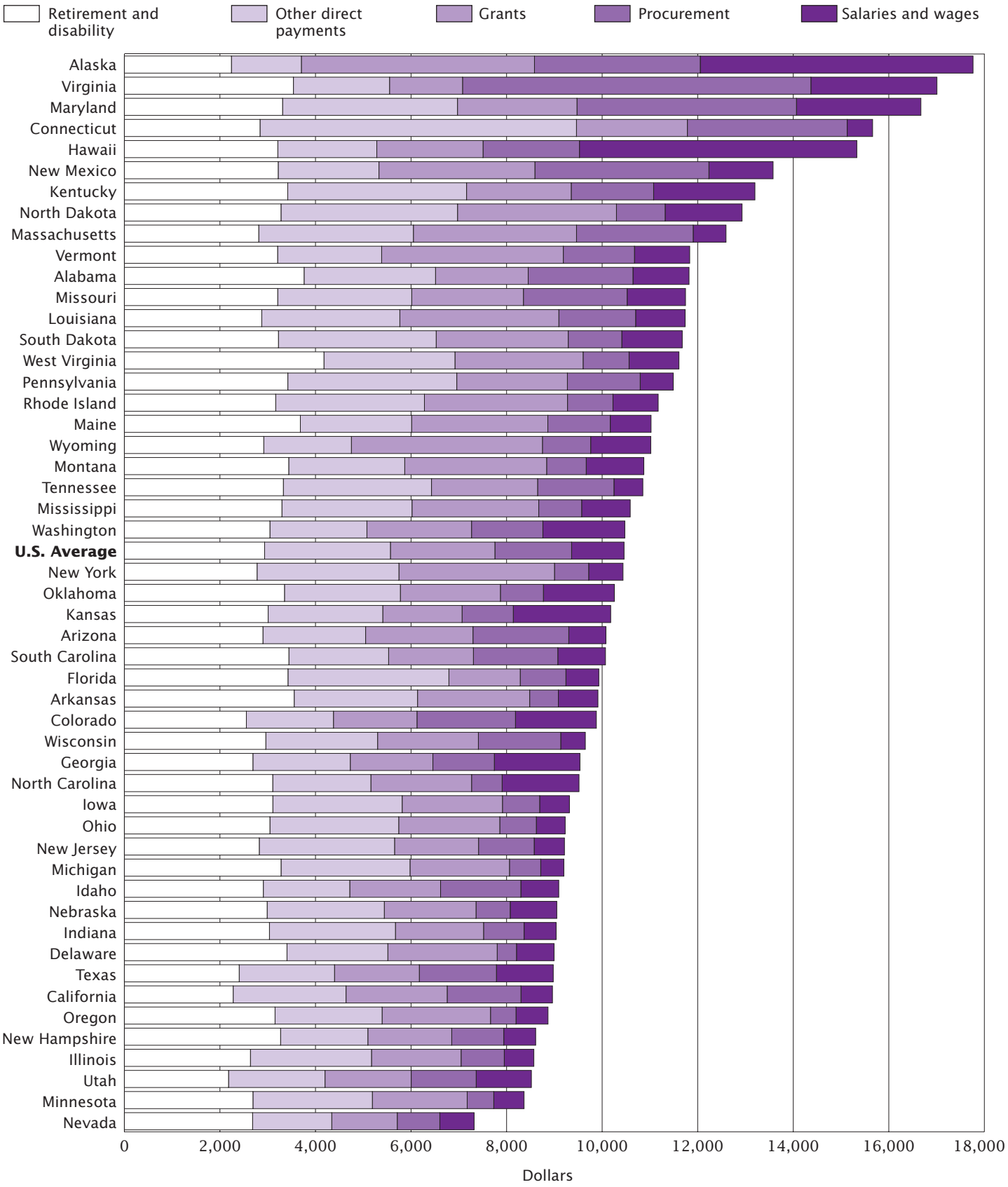

Note: Chart excludes the District of Columbia, which received $102,904 per capita in total federal expenditure.
Source: U.S. Census Bureau, *Consolidated Federal Funds Report for Fiscal Year 2010*. Data are not subject to sampling error, but for information on processing and response error, see the Reliability of the Data section in the Introduction.

Figure 6.
Federal Government Expenditure, Annual Amounts by Major Agency: Fiscal Years 1983–2010

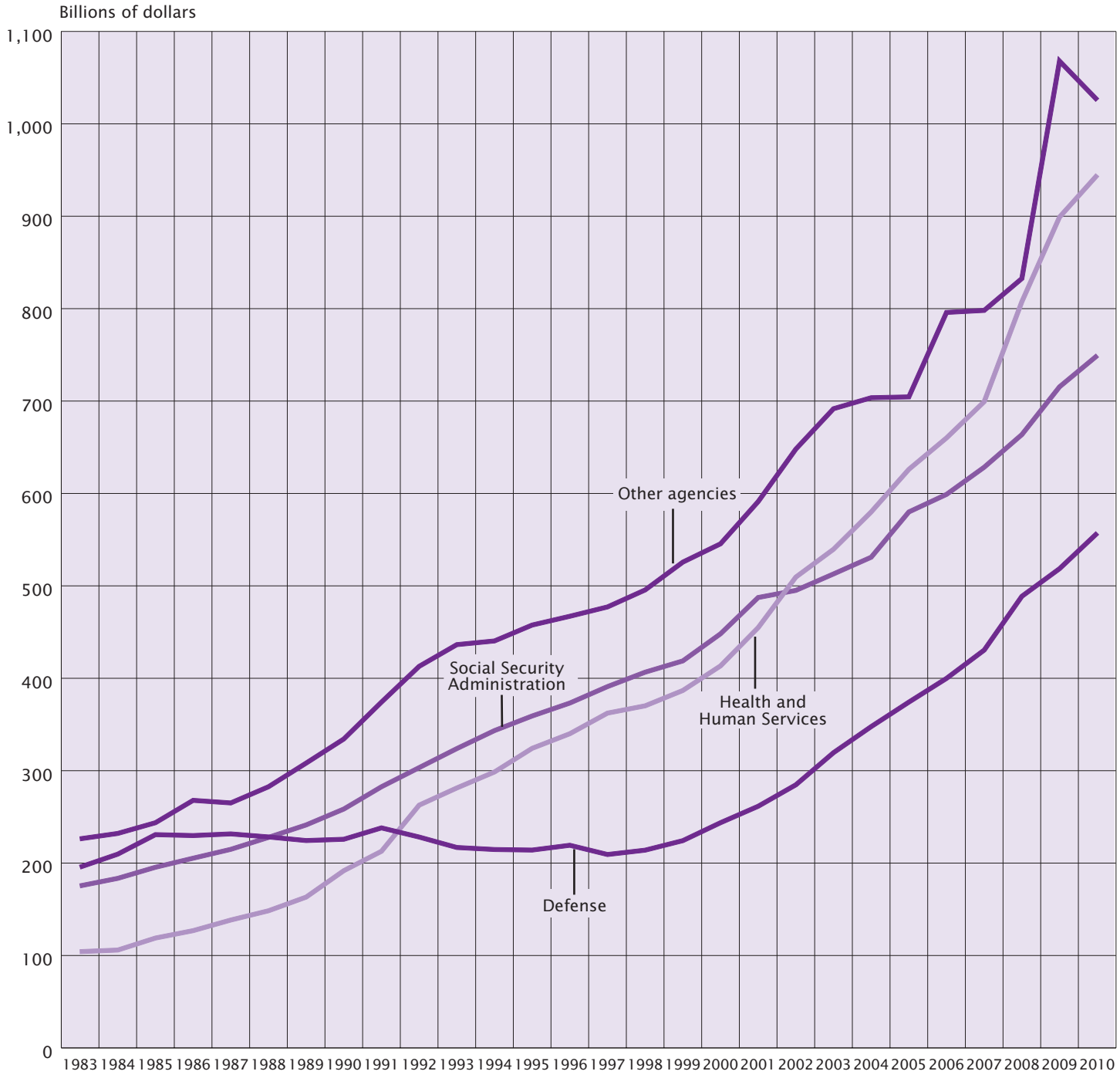

Source: U.S. Census Bureau, *Consolidated Federal Funds Report for Fiscal Year 2010*. Data are not subject to sampling error, but for information on processing and response error, see the Reliability of the Data section in the Introduction.

Figure 7.
Federal Government Expenditure, Per Capita Amounts by State, by Major Agency: Fiscal Year 2010

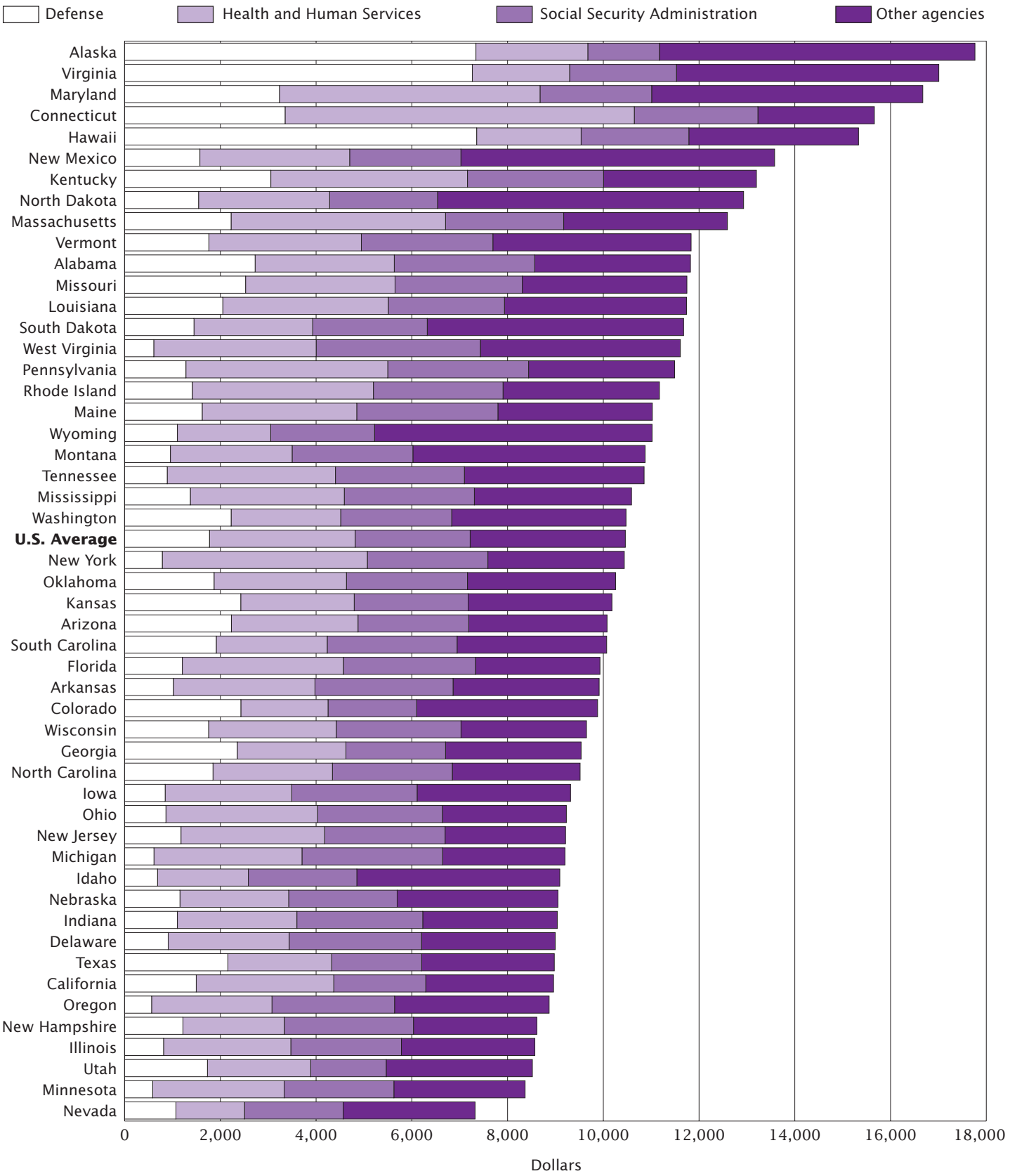

Note: Chart excludes the District of Columbia, which received $102,904 per capita in total federal expenditure.
Source: U.S. Census Bureau, *Consolidated Federal Funds Report for Fiscal Year 2010*. Data are not subject to sampling error, but for information on processing and response error, see the Reliability of the Data section in the Introduction.

Table 1.

Summary of Federal Government Expenditure by State and Outlying Area: Fiscal Year 2010

[In million dollars. Detail may not add to total because of rounding. For meaning of abbreviations and symbols, see introductory text]

State and outlying area	Total	Retirement and disability	Other direct payments	Grants	Procurement	Salaries and wages
United States, total . . .	**3,276,422**	**914,844**	**818,570**	**683,361**	**516,714**	**342,933**
Alabama	56,496	17,977	13,151	9,273	10,482	5,613
Alaska	12,615	1,591	1,040	3,465	2,464	4,055
Arizona	64,427	18,535	13,738	14,361	12,813	4,980
Arkansas	28,904	10,364	7,529	6,843	1,751	2,418
California	333,809	84,843	87,976	78,869	57,537	24,585
Colorado	49,687	12,839	9,169	8,793	10,367	8,519
Connecticut	55,978	10,148	23,672	8,299	11,957	1,903
Delaware	8,076	3,056	1,895	2,055	363	708
District of Columbia	61,920	2,787	3,982	10,872	21,250	23,030
Florida	186,704	64,375	63,317	28,066	17,981	12,964
Georgia	92,387	26,060	19,744	16,751	12,461	17,372
Hawaii	20,855	4,368	2,819	3,026	2,745	7,898
Idaho	14,252	4,558	2,835	2,980	2,633	1,245
Illinois	109,967	33,844	32,513	24,060	11,601	7,949
Indiana	58,603	19,682	17,098	11,965	5,498	4,360
Iowa	28,379	9,464	8,246	6,394	2,373	1,902
Kansas	29,046	8,586	6,845	4,736	3,060	5,818
Kentucky	57,271	14,836	16,241	9,502	7,486	9,205
Louisiana	53,214	13,033	13,101	15,088	7,291	4,703
Maine	14,644	4,893	3,094	3,787	1,736	1,134
Maryland	96,261	19,119	21,137	14,441	26,522	15,041
Massachusetts	82,454	18,412	21,196	22,352	15,987	4,506
Michigan	90,921	32,404	26,675	20,577	6,467	4,798
Minnesota	44,376	14,273	13,256	10,528	2,950	3,368
Mississippi	31,419	9,784	8,081	7,871	2,666	3,017
Missouri	70,348	19,221	16,801	14,003	13,002	7,321
Montana	10,758	3,404	2,401	2,939	819	1,195
Nebraska	16,532	5,457	4,478	3,507	1,307	1,783
Nevada	19,771	7,245	4,475	3,702	2,407	1,942
New Hampshire	11,335	4,304	2,405	2,311	1,435	880
New Jersey	80,990	24,824	24,895	15,457	10,236	5,578
New Mexico	27,959	6,629	4,343	6,720	7,499	2,768
New York	202,266	53,810	57,533	63,104	13,883	13,936
North Carolina	90,737	29,611	19,587	20,099	6,091	15,349
North Dakota	8,696	2,205	2,485	2,237	685	1,083
Ohio	106,449	35,139	31,106	24,399	8,829	6,975
Oklahoma	38,475	12,571	9,098	7,855	3,375	5,575
Oregon	33,974	12,078	8,586	8,694	2,047	2,569
Pennsylvania	145,934	43,458	44,909	29,411	19,352	8,803
Rhode Island	11,759	3,333	3,276	3,152	1,001	997
South Carolina	46,578	15,926	9,653	8,210	8,171	4,618
South Dakota	9,507	2,625	2,688	2,250	913	1,031
Tennessee	68,866	21,116	19,677	14,094	10,141	3,837
Texas	225,725	60,423	50,157	44,624	40,594	29,926
Utah	23,545	6,026	5,580	4,987	3,758	3,195
Vermont	7,405	2,007	1,362	2,380	932	724
Virginia	136,083	28,304	16,101	12,228	58,338	21,112
Washington	70,437	20,483	13,650	14,725	10,041	11,539
West Virginia	21,511	7,741	5,081	4,970	1,783	1,936
Wisconsin	54,866	16,833	13,310	11,992	9,805	2,926
Wyoming	6,211	1,644	1,034	2,254	569	709
American Samoa	515	61	15	408	25	6
Fed. States of Micronesia	239	1	–	234	4	–
Guam	2,012	294	140	450	752	377
Marshall Islands	128	–	1	126	1	–
Northern Marianas	250	33	6	190	12	9
Palau	29	–	3	24	1	–
Puerto Rico	21,118	7,951	4,960	6,313	1,043	851
Virgin Islands	821	239	135	334	51	63
Undistributed	21,927	20	285	23	19,370	2,230

Note: For additional information, see the Summary of Methodology in this report.

Source: U.S. Census Bureau, *Consolidated Federal Funds Report for Fiscal Year 2010*. Data are not subject to sampling error, but for information on processing and response error, see the Reliability of the Data section in the Introduction. Data users who create their own estimates from these tables should cite the U.S. Census Bureau as the source of the original data only.

Table 2.

Federal Government Expenditure for Direct Payments for Individuals for Retirement and Disability, for Selected Programs by State and Outlying Area: Fiscal Year 2010

[In thousand dollars. Detail may not add to total because of rounding. For meaning of abbreviations and symbols, see introductory text]

State and outlying area	Total	Social security payments			
		Retirement insurance payments (SSA)	Survivors insurance payments (SSA)	Disability insurance payments (SSA)	Supplemental security income payments (SSA)
United States, total . . .	**914,844,281**	**439,520,354**	**134,385,878**	**121,915,341**	**47,309,384**
Alabama	17,976,710	7,022,609	2,639,225	3,150,665	1,040,164
Alaska	1,590,715	585,920	189,305	180,155	59,414
Arizona	18,534,733	9,401,560	2,419,237	2,235,109	692,633
Arkansas	10,363,578	4,355,491	1,479,403	1,900,132	641,336
California	84,843,120	42,083,369	11,996,531	10,220,047	6,775,261
Colorado	12,838,967	5,816,455	1,664,485	1,384,768	388,572
Connecticut	10,148,333	6,100,611	1,519,851	1,207,376	365,288
Delaware	3,055,821	1,556,717	411,318	409,412	98,445
District of Columbia	2,786,717	545,756	161,469	168,092	162,917
Florida	64,374,873	33,155,556	8,372,392	7,240,671	2,927,188
Georgia	26,059,533	11,351,876	3,655,220	3,669,575	1,340,554
Hawaii	4,368,434	2,086,678	465,732	350,655	150,417
Idaho	4,558,243	2,190,139	626,376	561,264	167,433
Illinois	33,844,226	17,653,892	5,674,343	4,196,490	1,831,430
Indiana	19,682,084	10,187,459	3,272,126	2,789,577	745,131
Iowa	9,463,840	5,070,620	1,564,521	1,023,933	289,093
Kansas	8,585,999	4,204,897	1,285,329	998,676	280,350
Kentucky	14,836,487	5,809,404	2,359,723	2,914,969	1,187,419
Louisiana	13,032,975	5,089,099	2,667,275	2,117,223	1,073,288
Maine	4,892,633	2,221,116	651,736	792,288	213,283
Maryland	19,118,589	7,417,117	2,187,063	1,747,722	674,467
Massachusetts	18,412,164	9,506,531	2,622,752	2,819,179	1,098,669
Michigan	32,403,554	17,025,380	5,394,952	4,865,536	1,634,664
Minnesota	14,272,953	7,784,787	2,100,895	1,691,211	546,047
Mississippi	9,784,007	3,935,597	1,524,916	1,814,931	742,052
Missouri	19,221,076	9,117,644	2,896,729	2,899,708	813,322
Montana	3,403,858	1,549,239	468,643	366,170	102,861
Nebraska	5,457,220	2,615,780	796,594	562,607	149,685
Nevada	7,245,056	3,565,926	867,062	864,300	252,015
New Hampshire	4,304,020	2,227,109	543,449	662,433	105,177
New Jersey	24,823,721	14,275,546	3,732,822	3,049,774	983,094
New Mexico	6,628,644	2,673,069	848,916	840,297	367,926
New York	53,810,003	28,886,409	7,907,557	7,660,882	4,025,241
North Carolina	29,611,049	14,098,082	3,805,301	4,584,024	1,297,027
North Dakota	2,205,046	929,576	352,772	181,825	45,655
Ohio	35,139,148	17,243,645	6,419,579	4,443,158	1,849,691
Oklahoma	12,571,476	5,298,983	1,848,786	1,722,201	577,756
Oregon	12,078,061	6,221,514	1,660,695	1,438,250	457,848
Pennsylvania	43,458,124	22,116,709	7,079,628	5,559,914	2,314,513
Rhode Island	3,333,043	1,721,654	422,269	501,581	193,146
South Carolina	15,925,573	7,286,724	2,108,537	2,467,244	640,488
South Dakota	2,624,575	1,232,513	387,168	241,659	79,863
Tennessee	21,115,983	9,525,674	3,103,122	3,336,661	1,054,423
Texas	60,422,731	26,035,911	9,638,015	7,738,427	3,608,643
Utah	6,025,588	2,736,644	819,846	616,792	170,534
Vermont	2,006,915	1,062,188	283,074	291,817	77,786
Virginia	28,304,390	10,473,953	3,116,684	2,995,057	891,291
Washington	20,483,118	9,616,430	2,563,689	2,373,326	918,740
West Virginia	7,740,791	2,986,962	1,362,703	1,461,319	513,036
Wisconsin	16,832,509	9,356,610	2,603,462	2,154,683	652,669
Wyoming	1,643,992	781,778	228,513	172,968	36,134
American Samoa	60,683	16,732	17,319	15,258	–
Fed. States of Micronesia	577	–	–	–	–
Guam	294,106	110,217	51,479	26,132	–
Marshall Islands	104	–	–	–	–
Northern Marianas	32,971	8,840	6,469	2,208	5,305
Palau	296	–	10	1	–
Puerto Rico	7,951,300	3,439,821	1,501,662	2,208,140	–
Virgin Islands	239,101	149,834	37,149	26,871	–
Undistributed	20,141	–	–	–	–

See footnotes at end of table.

Table 2.

Federal Government Expenditure for Direct Payments for Individuals for Retirement and Disability, for Selected Programs by State and Outlying Area: Fiscal Year 2010—Con.

[In thousand dollars. Detail may not add to total because of rounding. For meaning of abbreviations and symbols, see introductory text]

State and outlying area	Federal retirement and disability benefits		Veterans benefits		
	Civilian	Military	Payments for service-connected disability	Other benefit payments	Other
United States, total . . .	**71,298,307**	**38,938,539**	**33,504,791**	**5,787,890**	**22,183,796**
Alabama	1,738,920	1,072,132	758,641	211,165	343,189
Alaska	241,705	177,176	130,570	6,763	19,706
Arizona	1,468,698	1,074,974	799,620	102,644	340,259
Arkansas	670,462	437,072	537,508	87,405	254,769
California	5,834,653	3,416,228	2,669,987	452,831	1,394,212
Colorado	1,333,685	1,108,827	665,770	76,630	399,775
Connecticut	414,567	189,530	197,182	31,569	122,359
Delaware	262,539	149,964	93,311	12,266	61,849
District of Columbia	1,605,221	60,259	42,639	10,366	29,998
Florida	4,630,728	3,873,088	2,557,197	453,864	1,164,189
Georgia	2,290,881	1,704,434	1,185,604	229,046	632,343
Hawaii	688,205	347,016	181,502	18,543	79,685
Idaho	397,739	234,980	202,921	23,376	154,014
Illinois	1,861,351	655,689	719,759	133,480	1,117,793
Indiana	970,752	385,113	537,425	100,988	693,513
Iowa	562,149	187,212	259,704	50,980	455,627
Kansas	668,296	405,329	276,304	46,820	419,998
Kentucky	934,676	451,554	627,309	100,986	450,448
Louisiana	758,907	452,391	504,724	125,607	244,463
Maine	389,965	206,223	303,791	32,509	81,722
Maryland	4,878,422	1,145,329	543,275	76,372	448,822
Massachusetts	1,153,894	320,372	546,649	90,031	254,086
Michigan	1,189,195	429,306	766,462	165,862	932,197
Minnesota	758,512	273,409	601,862	70,246	445,984
Mississippi	706,115	458,799	329,288	82,829	189,479
Missouri	1,477,880	632,104	682,038	143,491	558,161
Montana	365,009	154,892	188,261	21,231	187,551
Nebraska	359,111	273,788	316,256	39,357	344,041
Nevada	611,071	526,384	322,527	44,632	191,138
New Hampshire	343,070	187,581	153,664	20,835	60,702
New Jersey	1,478,229	331,080	524,247	77,244	371,686
New Mexico	791,427	426,379	424,922	46,944	208,763
New York	2,521,136	563,429	1,104,218	208,532	932,599
North Carolina	2,074,033	1,648,746	1,438,434	204,027	461,374
North Dakota	172,123	79,631	89,033	11,226	343,206
Ohio	2,003,442	773,921	905,011	233,348	1,267,353
Oklahoma	1,301,374	595,148	881,412	128,918	216,899
Oregon	966,161	377,022	612,127	81,066	263,379
Pennsylvania	2,911,617	853,213	998,742	253,109	1,370,679
Rhode Island	223,865	114,863	107,485	19,789	28,391
South Carolina	1,197,855	1,047,958	755,691	135,808	285,269
South Dakota	273,322	127,231	127,385	19,810	135,624
Tennessee	1,638,362	923,786	805,196	190,181	538,579
Texas	4,511,248	3,804,435	3,177,566	484,710	1,423,777
Utah	1,008,201	289,627	189,001	26,337	168,605
Vermont	123,443	60,887	70,353	8,518	28,850
Virginia	4,871,388	3,913,394	1,225,974	154,553	662,097
Washington	1,889,329	1,398,303	1,023,124	118,556	581,620
West Virginia	497,866	170,074	360,410	55,391	333,030
Wisconsin	728,828	306,563	561,075	102,496	366,124
Wyoming	162,677	90,500	75,146	8,923	87,354
American Samoa	1,882	1,603	6,909	838	142
Fed. States of Micronesia	301	–	268	8	–
Guam	57,295	23,861	21,393	2,591	1,138
Marshall Islands	33	–	62	8	2
Northern Marianas	7,841	853	1,066	65	324
Palau	189	–	57	39	–
Puerto Rico	299,200	22,873	314,132	131,627	33,846
Virgin Islands	19,140	2,004	2,604	504	995
Undistributed	125	–	–	20,000	16

Note: For additional information, see the Summary of Methodology in this report.

Source: U.S. Census Bureau, *Consolidated Federal Funds Report for Fiscal Year 2010*. Data are not subject to sampling error, but for information on processing and response error, see the Reliability of the Data section in the Introduction. Data users who create their own estimates from these tables should cite the U.S. Census Bureau as the source of the original data only.

Table 3.

Federal Government Expenditure for Direct Payments Other Than for Retirement and Disability, for Selected Programs by State and Outlying Area: Fiscal Year 2010

[In thousand dollars. Detail may not add to total because of rounding. For meaning of abbreviations and symbols, see introductory text]

State and outlying area	Total	Medicare benefits			Excess earned income tax credits	Unemployment compensation
		Hospital insurance	Supplementary medical insurance	Medical perscription drug coverage		
United States, total . . .	**818,569,598**	**246,104,816**	**205,150,069**	**60,374,211**	**51,987,860**	**67,805,206**
Alabama	13,150,613	4,610,035	3,336,335	339,634	1,251,833	532,526
Alaska	1,040,048	205,670	142,990	–	85,428	227,725
Arizona	13,737,523	3,552,474	3,334,796	153,377	1,110,735	860,353
Arkansas	7,528,636	2,459,005	1,878,416	79,275	669,992	451,347
California	87,975,802	26,936,049	25,312,585	4,012,440	5,579,213	10,191,136
Colorado	9,169,422	2,457,480	2,101,044	96,805	612,650	1,083,620
Connecticut	23,671,786	3,569,357	2,927,307	14,104,997	349,697	1,335,289
Delaware	1,895,122	626,214	523,584	–	133,898	168,447
District of Columbia	3,981,710	683,975	585,375	10,899	94,822	196,873
Florida	63,317,425	18,589,503	18,987,624	9,016,761	3,866,796	2,687,146
Georgia	19,744,248	5,734,981	4,492,684	12,772	2,362,954	1,364,786
Hawaii	2,818,818	728,692	712,979	47,212	192,101	328,139
Idaho	2,835,379	709,077	590,114	20,918	259,802	306,064
Illinois	32,513,201	11,190,731	8,536,869	77,891	1,970,092	3,605,000
Indiana	17,098,384	5,020,907	3,819,751	146,915	1,055,909	1,217,206
Iowa	8,245,693	2,163,114	2,056,568	389,205	381,386	586,857
Kansas	6,845,131	2,157,921	1,921,866	45,689	412,734	568,252
Kentucky	16,240,943	3,563,967	2,666,541	5,462,945	793,317	784,440
Louisiana	13,100,565	5,229,186	3,398,906	74,847	1,235,788	463,765
Maine	3,094,131	1,025,888	807,840	3,251	166,073	233,323
Maryland	21,136,992	4,454,325	3,875,244	6,201,324	726,911	900,650
Massachusetts	21,196,285	7,982,779	5,394,565	313,196	633,653	2,308,801
Michigan	26,675,409	8,807,550	7,989,918	310,135	1,558,842	2,570,944
Minnesota	13,256,139	3,226,311	2,596,482	1,751,952	579,073	1,435,381
Mississippi	8,081,114	2,720,910	1,885,083	–	972,651	258,604
Missouri	16,801,445	5,375,938	4,255,941	214,424	1,024,431	912,212
Montana	2,401,167	620,824	528,467	3,941	149,597	178,168
Nebraska	4,478,144	1,128,858	1,008,005	5,203	251,788	197,811
Nevada	4,475,356	1,159,055	1,070,022	52,227	422,423	900,876
New Hampshire	2,404,840	844,213	633,360	–	121,951	196,081
New Jersey	24,895,378	8,184,437	7,199,537	1,449,730	1,025,619	3,639,044
New Mexico	4,343,264	1,024,214	937,987	48,804	448,767	456,650
New York	57,532,891	19,626,810	16,549,087	1,626,915	3,047,551	4,729,790
North Carolina	19,586,868	5,804,776	4,445,335	120,727	1,871,955	2,289,141
North Dakota	2,485,392	493,785	427,040	286	77,602	74,250
Ohio	31,106,418	10,301,948	8,437,371	1,720,276	1,851,942	2,516,781
Oklahoma	9,098,454	3,291,923	2,239,069	52,636	717,909	400,246
Oregon	8,585,949	2,243,861	2,047,767	323,596	484,135	1,239,530
Pennsylvania	44,909,415	15,423,832	12,229,119	4,092,196	1,659,351	4,168,690
Rhode Island	3,276,159	1,117,464	828,458	42,852	146,882	380,654
South Carolina	9,652,828	2,837,121	2,306,502	60,081	1,051,273	666,028
South Dakota	2,688,397	542,563	452,561	–182	121,008	47,057
Tennessee	19,677,186	5,683,446	3,607,646	3,993,012	1,331,437	852,777
Texas	50,157,177	15,485,358	11,289,018	937,555	5,717,800	3,555,053
Utah	5,579,665	968,250	743,464	1,827,366	374,770	377,550
Vermont	1,362,318	439,297	316,875	566	67,992	151,003
Virginia	16,101,200	4,525,252	3,819,546	63,642	1,121,187	815,085
Washington	13,649,579	3,620,546	3,255,752	99,600	776,043	2,085,924
West Virginia	5,080,665	1,921,685	1,495,298	–	306,071	265,777
Wisconsin	13,310,062	3,773,697	3,207,952	554,390	692,116	1,530,428
Wyoming	1,033,868	320,355	247,083	–	65,994	127,654
American Samoa	14,817	–	–	–	–	–
Fed. States of Micronesia	98	–	–	–	–	–
Guam	140,497	1,304	1,026	–	–	–
Marshall Islands	583	–	–	–	–	–
Northern Marianas	6,352	–	–	–	–	–
Palau	3,386	–	–	–	–	–
Puerto Rico	4,959,551	914,968	1,676,897	411,926	3,916	371,510
Virgin Islands	135,150	22,937	18,422	–	–	12,762
Undistributed	284,557	–	–	–	–	–

See footnotes at end of table.

Table 3.

Federal Government Expenditure for Direct Payments Other Than for Retirement and Disability, for Selected Programs by State and Outlying Area: Fiscal Year 2010—Con.

[In thousand dollars. Detail may not add to total because of rounding. For meaning of abbreviations and symbols, see introductory text]

State and outlying area	Supplemental nutrition assistance program (SNAP)	Housing assistance	Agricultural assistance	Federal employees life and health insurance	Student financial assistance	Other
United States, total . . .	**64,739,425**	**14,174,051**	**17,319,993**	**26,931,571**	**50,036,521**	**13,945,876**
Alabama	1,226,019	331,280	241,399	426,626	678,879	176,046
Alaska	159,414	20,984	19,219	2,178	34,905	141,536
Arizona	1,587,702	82,403	132,847	377,517	1,990,198	555,121
Arkansas	686,401	90,856	525,985	147,096	439,865	100,399
California	5,694,137	1,114,049	795,332	1,999,631	4,932,653	1,408,577
Colorado	687,709	155,333	290,763	414,982	974,248	294,788
Connecticut	569,684	230,155	33,190	164,436	262,392	125,282
Delaware	171,155	50,181	66,904	64,979	58,139	31,620
District of Columbia	195,893	115,235	54,059	1,723,418	64,457	256,704
Florida	4,416,943	483,155	335,312	1,286,527	2,767,856	879,804
Georgia	2,565,170	416,925	395,265	735,379	1,114,066	549,266
Hawaii	358,145	44,558	14,515	218,175	73,906	100,396
Idaho	299,552	27,587	266,938	101,867	177,841	75,620
Illinois	2,784,474	739,582	855,342	693,174	1,693,692	366,355
Indiana	1,291,225	288,301	457,789	351,305	3,313,203	135,872
Iowa	526,119	55,742	878,982	208,928	909,022	89,771
Kansas	402,630	86,370	741,704	153,009	264,592	90,362
Kentucky	1,186,291	195,728	460,302	273,969	690,429	163,013
Louisiana	1,286,199	151,975	350,015	228,134	528,197	153,554
Maine	356,097	73,843	102,027	116,953	141,840	66,996
Maryland	877,976	341,960	92,782	3,012,564	402,861	250,395
Massachusetts	1,172,300	851,806	40,290	475,556	1,800,574	222,766
Michigan	2,808,763	333,461	301,881	394,404	1,344,002	255,508
Minnesota	631,789	192,803	693,427	355,578	1,575,769	217,573
Mississippi	846,543	105,759	516,732	192,352	465,940	116,541
Missouri	1,361,301	199,927	546,618	1,725,397	996,726	188,529
Montana	176,546	27,160	378,117	112,844	125,618	99,885
Nebraska	237,577	42,874	685,470	140,594	703,265	76,699
Nevada	414,596	43,067	25,113	112,428	183,163	92,385
New Hampshire	151,814	73,141	44,821	164,559	120,385	54,515
New Jersey	1,030,293	654,440	59,635	537,841	796,765	318,038
New Mexico	541,806	36,474	74,383	209,611	279,135	285,432
New York	4,984,900	2,334,802	157,086	911,977	3,023,651	540,322
North Carolina	2,072,127	304,085	753,755	530,399	1,033,597	360,970
North Dakota	95,015	19,867	1,051,791	61,336	81,816	102,605
Ohio	2,737,409	736,346	357,065	613,735	1,494,978	338,567
Oklahoma	899,656	87,784	282,184	411,132	513,207	202,709
Oregon	1,073,261	85,209	211,314	310,082	415,582	151,612
Pennsylvania	2,332,575	649,207	138,960	1,088,192	2,755,643	371,649
Rhode Island	237,618	190,742	10,020	65,842	187,579	68,050
South Carolina	1,256,298	205,605	236,073	267,489	565,536	200,821
South Dakota	153,075	19,781	705,608	36,330	472,566	138,030
Tennessee	1,966,108	320,836	260,688	384,643	825,968	450,625
Texas	5,447,397	502,699	1,368,387	1,536,417	3,278,298	1,039,195
Utah	367,516	18,902	40,943	314,676	458,104	88,124
Vermont	128,139	30,355	39,872	43,966	111,335	32,919
Virginia	1,213,496	263,751	215,822	1,872,150	1,463,899	727,368
Washington	1,386,586	166,170	538,774	683,407	606,475	430,302
West Virginia	486,940	69,189	21,782	184,110	232,558	97,256
Wisconsin	1,000,496	118,168	347,951	316,214	1,566,248	202,402
Wyoming	51,675	13,901	71,936	60,267	50,843	24,160
American Samoa	6,624	–	116	–	6,570	1,507
Fed. States of Micronesia	–	–	–	–	–	98
Guam	96,695	6,180	414	20,698	8,829	5,351
Marshall Islands	575	–	–	–	–	8
Northern Marianas	35	1,339	–	–	2,866	2,112
Palau	–	–	–	–	3,386	–
Puerto Rico	–	343,891	31,729	95,051	966,682	142,981
Virgin Islands	42,942	28,126	563	1,448	5,722	2,228
Undistributed	–	–	–	–	–	284,557

Note: For additional information, see the Summary of Methodology in this report.

Source: U.S. Census Bureau, *Consolidated Federal Funds Report for Fiscal Year 2010*. Data are not subject to sampling error, but for information on processing and response error, see the Reliability of the Data section in the Introduction. Data users who create their own estimates from these tables should cite the U.S. Census Bureau as the source of the original data only.

Table 4.

Federal Government Expenditure for Grants, by Agency, by State and Outlying Area: Fiscal Year 2010

[In thousand dollars. Detail may not add to total because of rounding. For meaning of abbreviations and symbols, see introductory text]

State and outlying area	Total	Agency for International Development	Department of Agriculture	Appalachian Regional Commission	Department of Commerce	Corporation for National and Community Service	Corporation for Public Broadcasting	Department of Defense	Delta Regional Authority
United States, total . . .	**683,361,474**	**6,914,881**	**36,138,937**	**74,778**	**6,276,841**	**729,643**	**164,629**	**4,854,393**	**137,564**
Alabama	9,273,415	13,078	535,177	5,154	197,991	8,182	1,275	42,272	2,743
Alaska	3,465,207	–	274,298	–	73,422	3,786	2,095	36,558	–
Arizona	14,360,990	23,114	696,173	–	86,169	10,027	5,362	126,677	–
Arkansas	6,843,035	38,242	623,757	–	120,426	6,943	645	41,434	2,311
California	78,868,861	383,251	4,054,728	–	493,176	53,169	8,929	379,558	–
Colorado	8,792,919	4,106	398,873	–	277,731	10,460	440	57,518	–
Connecticut	8,298,863	118,405	226,696	500	110,780	6,111	105	54,724	–
Delaware	2,055,157	1,400	117,109	–	24,885	2,143	–	22,456	–
District of Columbia	10,871,983	3,593,671	127,847	186	148,181	29,049	–	134,819	–
Florida	28,066,276	16,041	1,609,695	–	165,144	22,444	10,252	146,578	–
Georgia	16,750,617	65,970	1,238,634	4,752	95,050	14,504	10,184	104,670	–
Hawaii	3,025,551	–	137,170	–	92,419	4,767	–	97,606	–
Idaho	2,979,516	–	182,414	–	12,520	4,210	1,836	35,235	–
Illinois	24,060,063	11,778	1,078,143	–	265,352	18,214	2,989	137,782	1,408
Indiana	11,964,781	18,052	604,189	–	48,211	9,790	3,863	128,092	–
Iowa	6,394,423	–	413,157	–	98,344	9,563	4,113	60,877	–
Kansas	4,736,253	444	379,270	–	21,391	6,435	1,641	43,534	–
Kentucky	9,502,246	2,400	686,290	12,187	68,256	13,292	5,209	61,942	4,039
Louisiana	15,087,553	–	648,865	–	177,969	11,152	786	43,667	3,615
Maine	3,787,423	2,667	136,855	–	97,912	4,394	86	59,106	–
Maryland	14,441,372	762,983	514,329	2,440	218,869	28,340	4,421	350,500	–
Massachusetts	22,351,806	332,191	493,016	8	166,041	56,716	606	275,968	–
Michigan	20,577,316	11,987	951,205	–	175,488	18,636	8,128	120,529	–
Minnesota	10,527,842	27,303	569,048	–	54,333	23,826	2,505	102,551	–
Mississippi	7,871,132	687	521,818	5,516	168,519	15,388	2,682	14,365	3,151
Missouri	14,002,545	200	697,760	–	122,421	11,293	6,002	58,976	32,228
Montana	2,939,432	–	224,513	–	27,443	7,915	1,750	34,878	–
Nebraska	3,506,958	4,083	216,413	–	27,870	5,288	3,623	72,415	–
Nevada	3,701,764	–	203,002	–	47,128	4,487	1,734	47,042	–
New Hampshire	2,311,054	–	94,369	–	74,551	5,820	1,871	43,392	–
New Jersey	15,456,752	–	644,183	–	72,841	13,200	3,439	98,274	–
New Mexico	6,720,212	2,075	382,783	–	91,474	7,168	4,093	27,923	–
New York	63,103,569	510,274	1,959,327	2,768	211,003	69,164	4,686	205,647	–
North Carolina	20,098,865	260,952	1,063,377	5,471	172,336	10,452	5,435	143,318	–
North Dakota	2,237,318	–	146,327	–	22,480	1,993	–	32,399	–
Ohio	24,398,975	–	983,976	5,330	199,305	19,517	5,262	110,971	–
Oklahoma	7,854,822	2,568	617,501	–	103,850	6,572	3,306	46,472	–
Oregon	8,694,475	142,174	440,488	–	110,909	14,254	1,491	84,166	–
Pennsylvania	29,411,180	11,748	987,072	6,708	211,885	25,111	4,429	239,540	–
Rhode Island	3,152,040	12,544	87,008	–	37,686	4,109	–	25,538	–
South Carolina	8,210,467	2,950	530,667	2,679	53,412	6,338	3,692	85,393	–
South Dakota	2,250,151	–	141,165	–	29,415	1,992	1,714	22,771	–
Tennessee	14,094,421	3,178	732,109	8,481	36,686	10,579	1,525	69,516	88,070
Texas	44,624,108	18,539	3,087,506	–	139,270	25,833	7,299	239,785	–
Utah	4,986,698	450	291,468	–	41,384	7,517	5,959	36,743	–
Vermont	2,379,905	44,631	169,068	–	53,568	3,322	–	16,770	–
Virginia	12,227,540	282,829	606,172	3,561	179,613	8,170	1,836	192,788	–
Washington	14,725,393	184,149	669,907	–	305,030	26,475	5,103	69,837	–
West Virginia	4,970,193	300	287,168	9,036	159,771	7,674	1,713	52,489	–
Wisconsin	11,992,040	3,468	629,943	–	123,376	23,408	5,077	76,533	–
Wyoming	2,254,133	–	54,879	–	12,322	2,920	1,241	15,315	–
American Samoa	407,747	–	114,186	–	10,063	926	719	–	–
Fed. States of Micronesia	234,260	–	2,131	–	–	–	–	–	–
Guam	449,636	–	25,143	–	10,980	291	–	4,463	–
Marshall Islands	126,383	–	614	–	–	–	–	–	–
Northern Marianas	189,560	–	27,927	–	3,475	–	–	–	–
Palau	24,350	–	263	–	–	–	–	–	–
Puerto Rico	6,313,385	–	2,771,856	–	56,793	5,560	3,478	18,609	–
Virgin Islands	333,716	–	29,912	–	69,918	754	–	3,416	–
Undistributed	22,825	–	–	–	–	–	–	–	–

See footnotes at end of table.

Table 4.

Federal Government Expenditure for Grants, by Agency, by State and Outlying Area: Fiscal Year 2010—Con.

[In thousand dollars. Detail may not add to total because of rounding. For meaning of abbreviations and symbols, see introductory text]

State and outlying area	Department of Education[1]	Election Assistance Commission	Department of Energy	Environmental Protection Agency	Department of Health and Human Services	Department of Homeland Security	Department of Housing and Urban Development	Institute of Museum and Library Services
United States, total . . .	**58,435,480**	**91,411**	**17,213,880**	**5,039,275**	**407,400,747**	**6,715,966**	**36,444,479**	**267,910**
Alabama	816,732	–	259,080	72,267	5,456,000	46,609	382,004	4,470
Alaska	354,919	1,425	56,174	93,276	1,260,343	15,824	174,410	2,051
Arizona	1,186,137	1,211	220,161	81,059	9,386,327	12,737	710,896	4,118
Arkansas	539,715	647	44,258	37,423	4,100,153	76,899	265,117	2,276
California	6,113,724	–	1,832,381	437,157	49,943,908	148,663	4,890,767	27,287
Colorado	778,909	19	392,569	75,498	4,343,686	7,671	399,628	4,025
Connecticut	497,262	–	143,767	37,325	5,420,795	20,386	522,237	4,038
Delaware	285,844	–	72,951	25,064	1,103,347	8,283	78,158	1,612
District of Columbia	730,240	–	667,679	95,265	2,593,072	16,786	342,565	5,050
Florida	3,471,678	1	622,648	127,959	16,341,958	110,247	1,635,945	11,322
Georgia	1,976,991	–	225,425	119,165	9,172,807	99,227	936,769	6,162
Hawaii	350,842	1,075	72,399	27,348	1,465,159	5,983	170,262	3,313
Idaho	244,390	850	84,658	57,606	1,642,179	8,562	71,033	1,509
Illinois	2,151,486	11,951	504,210	217,454	14,084,379	259,938	1,735,324	13,740
Indiana	977,661	5,895	472,619	109,841	7,023,977	24,767	633,733	4,271
Iowa	469,729	736	50,766	29,182	3,407,244	245,420	698,135	4,392
Kansas	508,550	2,612	103,316	28,273	2,608,122	122,998	133,497	1,957
Kentucky	784,187	983	52,383	35,438	6,107,278	78,325	357,776	3,591
Louisiana	943,295	–	82,242	52,103	6,937,961	2,909,663	1,731,715	3,129
Maine	229,614	–	183,580	52,819	2,436,400	6,334	151,823	3,095
Maryland	1,112,755	3,896	485,408	118,595	8,458,757	53,144	710,244	5,103
Massachusetts	1,343,654	–	691,495	147,290	15,222,188	87,255	1,328,902	5,692
Michigan	1,689,622	1	819,572	166,255	13,132,716	7,056	937,605	9,286
Minnesota	755,198	2,924	72,479	107,572	6,856,108	26,374	437,235	3,827
Mississippi	632,854	694	149,086	54,267	4,924,541	185,699	233,352	4,030
Missouri	936,184	34	866,236	68,420	8,645,222	87,345	519,590	4,505
Montana	263,460	372	22,003	63,178	1,265,305	6,608	95,468	1,420
Nebraska	308,745	1,271	39,333	51,191	1,965,746	37,606	119,913	2,399
Nevada	338,977	1,194	271,427	53,158	1,572,771	4,336	225,116	2,030
New Hampshire	195,684	–	47,220	28,872	1,287,951	14,252	120,850	1,281
New Jersey	1,236,620	–	402,604	157,992	9,386,960	130,453	1,041,943	5,430
New Mexico	619,256	1,320	117,480	43,326	4,060,150	3,898	159,898	2,100
New York	4,360,822	4,622	755,902	404,385	44,871,269	142,982	3,570,223	18,691
North Carolina	1,865,552	7,980	825,237	118,072	12,816,624	25,193	644,469	8,125
North Dakota	201,997	350	68,828	18,458	779,242	141,098	75,372	1,108
Ohio	2,193,617	275	762,797	67,838	15,831,507	15,763	1,215,539	7,607
Oklahoma	703,853	1,182	175,668	96,250	4,563,995	117,824	352,726	4,809
Oregon	608,024	11	180,302	84,775	4,965,170	49,359	345,864	2,990
Pennsylvania	3,813,410	7,568	979,062	265,877	18,241,843	31,953	1,242,090	10,330
Rhode Island	269,474	850	16,161	40,863	1,972,920	53,325	144,434	1,808
South Carolina	667,410	1,011	119,898	22,247	5,287,002	7,830	250,187	4,535
South Dakota	251,002	367	39,620	40,827	907,796	56,151	88,977	1,068
Tennessee	1,441,113	–	185,651	71,855	8,865,614	199,524	545,274	5,107
Texas	3,710,850	19,492	691,962	315,503	26,352,699	533,666	3,383,050	17,268
Utah	447,493	–	427,267	45,985	2,380,279	11,118	122,504	2,407
Vermont	140,070	–	111,465	38,149	1,231,473	402	72,421	1,175
Virginia	1,214,548	65	198,315	124,876	6,206,563	276,838	592,716	5,135
Washington	1,188,119	1,408	838,778	179,560	8,256,187	45,701	656,344	6,103
West Virginia	338,197	1,413	49,736	71,540	2,815,304	31,960	131,573	1,891
Wisconsin	860,129	5,673	541,198	72,715	7,512,866	56,274	460,550	4,586
Wyoming	134,243	–	31,054	32,608	521,623	453	27,710	1,001
American Samoa	42,765	–	10,221	20,759	30,358	41,693	1,510	130
Fed. States of Micronesia	–	–	–	–	–	–252	–	103
Guam	153,834	–	26,776	5,605	54,181	–1,079	40,806	141
Marshall Islands	–	–	–	–	–	–2	–	103
Northern Marianas	62,636	–	9,886	14,356	–	218	5,856	187
Palau	3,277	–	–	–	–	–	–	320
Puerto Rico	808,957	33	39,698	11,631	1,292,139	7,894	499,156	2,559
Virgin Islands	109,177	–	787	2,899	30,583	733	23,215	110
Undistributed	–	–	–	–	–	–	–	–

See footnotes at end of table.

Table 4.

Federal Government Expenditure for Grants, by Agency, by State and Outlying Area: Fiscal Year 2010—Con.

[In thousand dollars. Detail may not add to total because of rounding. For meaning of abbreviations and symbols, see introductory text]

State and outlying area	Department of the Interior	Department of Justice	Department of Labor	National Aeronautics and Space Administration	National Archives and Records Administration	National Endowment for the Arts	National Endowment for the Humanities	National Science Foundation	Small Business Administration
United States, total . . .	**6,528,169**	**3,766,198**	**10,124,288**	**926,694**	**9,711**	**139,414**	**140,318**	**6,932,870**	**299,811**
Alabama	52,041	64,408	137,544	25,165	106	1,417	855	43,766	4,468
Alaska	151,421	17,285	56,014	6,076	–	985	871	64,151	1,780
Arizona	147,958	95,354	146,416	28,649	80	1,465	1,775	121,162	3,689
Arkansas	30,764	28,960	100,754	1,307	–	1,005	1,204	28,808	2,922
California	524,904	554,187	1,299,569	123,321	990	12,388	10,634	954,606	22,574
Colorado	235,309	60,550	129,952	51,332	130	3,461	1,534	388,631	4,021
Connecticut	8,083	37,969	140,561	2,929	310	1,954	2,087	63,638	5,513
Delaware	6,977	17,708	27,688	3,494	133	932	1,043	35,794	1,785
District of Columbia	107,337	67,130	226,017	16,480	476	6,539	5,574	562,325	1,843
Florida	56,990	244,083	393,618	31,152	–	2,272	2,031	197,639	12,112
Georgia	23,873	137,415	217,305	10,494	59	3,694	2,352	137,267	5,923
Hawaii	54,677	9,884	50,181	18,370	73	1,086	1,696	70,359	1,091
Idaho	60,985	19,516	68,109	6,216	55	1,013	693	21,213	1,691
Illinois	48,482	140,752	405,038	10,195	243	4,536	5,938	350,259	12,881
Indiana	28,781	43,486	226,316	6,512	139	1,559	2,174	166,046	4,509
Iowa	20,103	31,707	92,096	5,063	244	942	1,230	57,883	3,665
Kansas	26,544	25,744	62,645	2,508	105	996	1,089	48,521	6,738
Kentucky	73,274	52,390	137,319	4,885	–	1,421	1,098	25,542	9,269
Louisiana	105,678	31,325	116,995	5,355	74	2,213	1,302	50,122	6,787
Maine	14,247	14,459	58,326	4,478	70	1,344	1,059	33,843	6,181
Maryland	27,335	108,607	256,309	124,083	435	4,307	3,279	150,760	4,564
Massachusetts	28,404	72,358	215,281	55,680	637	5,419	10,095	481,923	5,049
Michigan	46,512	83,206	542,064	16,472	357	2,169	3,478	194,998	7,278
Minnesota	43,620	48,437	186,987	7,060	193	7,579	3,558	103,438	4,988
Mississippi	57,489	30,618	95,560	12,695	64	984	1,143	33,731	7,895
Missouri	37,413	62,449	199,314	9,505	216	3,044	2,281	54,530	6,970
Montana	212,876	23,849	54,025	6,464	17	1,172	954	28,134	2,661
Nebraska	41,289	21,691	51,028	4,731	86	1,083	1,358	41,181	3,479
Nevada	138,692	55,612	91,973	3,760	39	924	704	16,674	2,224
New Hampshire	26,096	16,843	43,316	14,053	–	997	1,128	27,702	1,277
New Jersey	11,672	85,333	272,689	10,676	636	1,880	4,109	163,843	9,361
New Mexico	470,928	32,442	60,068	6,439	–	1,542	1,643	58,226	3,788
New York	182,063	210,514	553,152	42,649	655	22,422	15,917	500,988	24,555
North Carolina	32,848	77,608	302,849	11,517	85	2,422	3,757	176,024	6,809
North Dakota	230,326	14,160	23,783	7,550	–	910	790	19,202	2,157
Ohio	17,566	85,713	404,604	15,967	225	2,183	4,326	130,034	9,913
Oklahoma	32,706	53,586	90,655	8,300	10	949	866	34,037	2,799
Oregon	192,068	48,552	206,833	7,262	347	1,605	2,176	84,219	2,951
Pennsylvania	91,973	130,153	427,445	19,798	335	4,442	6,468	284,941	8,102
Rhode Island	860	17,831	55,008	4,380	141	1,148	1,610	51,691	2,600
South Carolina	15,015	42,722	143,997	4,031	–	1,255	1,120	53,081	3,587
South Dakota	153,692	15,155	34,181	4,136	5	988	811	17,171	2,121
Tennessee	28,196	66,093	149,874	6,068	259	1,658	2,274	65,058	5,349
Texas	109,868	253,043	492,153	55,837	286	4,041	2,857	245,575	14,966
Utah	323,304	25,632	75,633	4,286	81	1,844	1,223	42,496	892
Vermont	11,500	12,663	34,850	3,002	–	1,348	1,562	10,521	2,466
Virginia	105,134	153,137	273,709	46,974	806	1,879	6,505	117,731	11,117
Washington	111,645	86,132	259,128	15,115	–	2,993	2,264	149,028	2,703
West Virginia	301,353	35,995	53,358	14,171	–	888	732	14,985	7,614
Wisconsin	41,162	62,192	210,050	13,348	292	1,367	2,066	117,531	5,029
Wyoming	1,065,326	8,796	25,254	3,401	197	867	666	12,806	1,136
American Samoa	67,604	1,981	27,438	–	–	307	344	26	556
Fed. States of Micronesia	207,627	–	–	–	–	–	–	–	–
Guam	81,214	3,341	4,816	–	–	308	404	170	840
Marshall Islands	117,668	–	–	–	–	–	–	–	–
Northern Marianas	47,464	1,539	1,459	–	–	–	391	95	–
Palau	13,305	–	186	–	–	–	–	–	–
Puerto Rico	6,577	20,967	105,292	3,305	19	925	824	25,575	1,965
Virgin Islands	11,349	2,935	7,505	–	–	342	399	3,167	611
Undistributed	8,005	–	–	–	–	–	–	–	–

See footnotes at end of table.

Table 4.

Federal Government Expenditure for Grants, by Agency, by State and Outlying Area: Fiscal Year 2010—Con.

[In thousand dollars. Detail may not add to total because of rounding. For meaning of abbreviations and symbols, see introductory text]

State and outlying area	Social Security Administration	Department of State	State Justice Institute	Tennessee Valley Authority[2]	Department of Transportation	Department of the Treasury[3]	Department of Veterans Affairs	Other
United States, total . . .	**44,343**	**505,734**	**3,256**	**550,309**	**64,330,217**	**1,043,059**	**848,385**	**267,883**
Alabama	703	3,921	67	125,443	956,778	2,034	10,578	1,088
Alaska	16	895	12	–	815,195	197	649	1,079
Arizona	427	7,283	73	–	1,243,352	640	8,223	4,274
Arkansas	402	3,629	–	–	723,488	707	18,174	665
California	6,351	42,212	309	–	6,452,313	11,098	58,963	27,741
Colorado	291	9,032	245	–	1,140,295	627	12,470	3,910
Connecticut	283	4,882	1	–	854,327	255	10,455	2,483
Delaware	175	997	–	–	208,045	328	5,573	1,233
District of Columbia	50	78,872	46	–	786,815	519,196	1,152	7,721
Florida	1,449	13,327	46	–	2,772,309	12,860	27,002	7,475
Georgia	795	8,931	77	8,777	2,075,275	18,131	15,299	14,641
Hawaii	130	23,783	2	–	356,144	943	7,370	1,422
Idaho	175	844	3	–	444,050	334	6,175	1,442
Illinois	1,004	18,151	4	495	2,508,207	7,856	46,434	5,437
Indiana	537	8,560	81	–	1,396,448	1,015	10,735	2,922
Iowa	255	6,866	7	–	660,978	212	19,669	1,845
Kansas	230	3,302	27	–	590,227	501	4,690	345
Kentucky	696	4,662	–	49,473	849,397	755	15,303	3,187
Louisiana	572	4,681	2	–	1,179,138	854	32,864	3,431
Maine	203	1,966	–	–	273,169	1,766	10,778	848
Maryland	396	9,366	127	–	891,843	2,197	9,964	18,015
Massachusetts	7,783	26,831	30	–	1,248,019	3,362	22,217	17,696
Michigan	3,440	10,855	84	–	1,596,603	2,056	15,023	4,634
Minnesota	365	12,607	195	–	1,040,780	497	13,409	12,845
Mississippi	427	1,666	4	34,587	661,447	223	15,019	931
Missouri	595	8,123	15	–	1,508,001	1,911	48,487	3,275
Montana	302	3,316	–	–	584,369	175	4,732	2,075
Nebraska	177	2,811	36	–	468,745	86	12,242	1,040
Nevada	190	2,007	39	–	605,638	984	8,498	1,403
New Hampshire	175	2,616	14	–	253,692	592	4,770	1,669
New Jersey	602	6,091	–	–	1,665,657	8,255	18,747	3,264
New Mexico	242	3,052	92	–	552,775	135	4,196	1,699
New York	1,823	47,291	32	–	4,342,886	17,857	31,753	17,247
North Carolina	905	7,716	–	2,889	1,480,419	3,725	11,716	4,981
North Dakota	175	1,238	–	–	444,650	48	2,083	594
Ohio	967	13,199	4	–	2,257,211	1,516	23,717	12,526
Oklahoma	371	3,753	5	–	786,746	374	41,764	1,326
Oregon	290	7,477	30	–	1,099,067	1,210	6,718	3,693
Pennsylvania	1,177	17,208	11	–	2,293,719	4,455	33,876	8,449
Rhode Island	175	1,361	4	–	305,536	287	40,603	2,084
South Carolina	387	3,168	4	–	873,948	2,235	14,731	5,936
South Dakota	177	947	38	–	433,848	55	2,462	1,497
Tennessee	654	4,190	3	327,324	1,151,873	789	18,319	2,157
Texas	1,554	16,062	65	–	4,809,460	24,249	37,053	14,318
Utah	175	4,719	23	–	667,217	212	17,227	1,160
Vermont	175	2,970	78	–	402,827	326	8,713	4,389
Virginia	738	11,561	938	1,321	1,588,913	1,688	5,675	5,690
Washington	507	13,009	55	–	1,632,799	1,825	12,854	2,633
West Virginia	365	1,902	2	–	560,669	149	17,512	734
Wisconsin	3,617	7,735	4	–	1,129,848	571	17,874	3,559
Wyoming	175	1,363	–	–	297,137	341	980	320
American Samoa	25	–	–	–	36,139	–	–	–
Fed. States of Micronesia	–	–	–	–	24,650	–	–	–
Guam	25	25	58	–	37,204	–	91	–
Marshall Islands	–	–	–	–	8,000	–	–	–
Northern Marianas	25	–	–	–	14,046	–	–	–
Palau	–	–	–	–	7,000	–	–	–
Puerto Rico	398	248	–	–	245,029	380,362	2,802	733
Virgin Islands	25	–	11	–	35,859	–	–	10
Undistributed	–	2,456	253	–	–	–	–	12,111

[1] Data for certain programs come from *Federal Aid to States for Fiscal Year 2010*.

[2] Payments in lieu of taxes have been categorized as "grants."

[3] Includes Treasury payments to recipients that are separate from the government of the District of Columbia and Washington Metropolitan Area Transit Authority (WMATA), as well as distributions to state and local governments of seized cash assets and proceeds from the sale of other seized assets.

Note: For additional information, see the Summary of Methodology in this report.

Source: U.S. Census Bureau, *Consolidated Federal Funds Report for Fiscal Year 2010*. Data are not subject to sampling error, but for information on processing and response error, see the Reliability of the Data section in the Introduction. Data users who create their own estimates from these tables should cite the U.S. Census Bureau as the source of the original data only.

Table 5.

Federal Government Expenditure for Procurement Contracts, by Agency, by State and Outlying Area: Fiscal Year 2010

[In thousand dollars. Detail may not add to total because of rounding. For meaning of abbreviations and symbols, see introductory text]

State and outlying area	Total	Department of Defense				
		Total	Army	Navy	Air Force	Other defense
United States, total . . .	**516,713,547**	**331,221,413**	**115,479,251**	**85,135,094**	**61,735,351**	**68,871,718**
Alabama	10,481,742	8,140,104	4,850,039	594,567	768,719	1,926,779
Alaska	2,464,278	1,776,348	875,959	155,244	516,949	228,196
Arizona	12,813,125	10,831,380	3,825,695	2,438,531	1,810,190	2,756,964
Arkansas	1,750,994	1,137,523	585,577	15,015	70,978	465,954
California	57,536,893	41,323,271	5,843,352	11,941,630	13,690,120	9,848,169
Colorado	10,367,046	5,631,588	969,700	152,707	3,683,125	826,055
Connecticut	11,956,601	11,113,554	3,102,705	5,086,372	1,866,130	1,058,346
Delaware	362,660	218,117	103,467	18,355	71,630	24,665
District of Columbia	21,249,887	4,650,999	1,182,057	2,499,790	542,584	426,568
Florida	17,980,742	12,814,205	5,174,407	2,547,419	3,511,777	1,580,603
Georgia	12,460,681	8,377,523	2,969,595	505,632	4,306,077	596,218
Hawaii	2,744,816	2,350,783	881,078	1,054,472	216,910	198,323
Idaho	2,633,326	264,896	116,158	14,401	60,491	73,847
Illinois	11,600,509	7,118,663	2,433,229	1,913,483	1,029,622	1,742,329
Indiana	5,498,401	4,369,925	1,936,952	1,219,429	281,106	932,438
Iowa	2,372,595	1,556,732	564,337	358,065	522,757	111,573
Kansas	3,059,665	1,940,809	878,426	43,342	930,533	88,508
Kentucky	7,486,132	5,180,542	1,492,656	160,079	88,233	3,439,574
Louisiana	7,290,637	5,841,727	4,743,993	564,513	139,590	393,631
Maine	1,735,708	1,336,189	231,405	804,606	2,362	297,816
Maryland	26,522,496	12,017,561	4,608,712	4,942,339	1,170,542	1,295,968
Massachusetts	15,987,355	12,673,540	5,130,986	3,387,735	2,484,247	1,670,572
Michigan	6,466,608	4,080,256	2,785,433	569,923	166,413	558,488
Minnesota	2,950,444	1,520,342	433,093	467,834	63,110	556,305
Mississippi	2,665,904	1,634,043	796,109	318,617	240,727	278,591
Missouri	13,002,391	10,334,525	3,644,967	3,777,522	1,695,429	1,216,607
Montana	819,401	312,740	184,962	2,602	93,970	31,205
Nebraska	1,306,732	793,150	152,089	20,652	480,913	139,495
Nevada	2,407,149	1,315,017	221,200	133,329	913,515	46,973
New Hampshire	1,435,344	1,091,883	427,049	336,335	168,889	159,610
New Jersey	10,236,358	7,857,550	4,207,869	1,378,826	347,356	1,923,499
New Mexico	7,498,864	1,519,707	740,965	72,134	597,413	109,195
New York	13,883,205	8,809,787	2,653,402	3,741,519	835,111	1,579,755
North Carolina	6,090,513	3,626,519	1,454,713	1,207,003	190,651	774,153
North Dakota	685,259	288,154	151,978	4,228	106,904	25,044
Ohio	8,829,337	6,064,282	1,433,857	721,880	1,763,982	2,144,562
Oklahoma	3,374,782	2,409,881	1,004,807	127,131	927,687	350,255
Oregon	2,047,066	891,456	643,930	116,355	18,012	113,159
Pennsylvania	19,352,447	11,900,948	4,216,121	3,571,331	846,771	3,266,725
Rhode Island	1,001,400	776,927	60,252	613,443	14,755	88,478
South Carolina	8,171,374	4,496,729	819,946	2,429,595	166,467	1,080,721
South Dakota	912,913	560,697	143,093	65,417	38,853	313,334
Tennessee	10,140,621	3,100,865	801,300	160,557	500,290	1,638,718
Texas	40,594,474	30,331,486	10,296,066	8,627,935	7,851,337	3,556,148
Utah	3,758,424	2,521,626	1,177,681	133,965	1,033,511	176,470
Vermont	931,642	711,273	588,789	69,538	12,712	40,234
Virginia	58,337,629	40,377,677	15,160,542	12,171,205	3,510,098	9,535,832
Washington	10,040,842	5,150,536	926,514	2,512,047	1,192,197	519,778
West Virginia	1,782,542	344,646	211,011	80,647	30,534	22,454
Wisconsin	9,805,065	8,468,971	7,212,107	545,057	26,636	685,171
Wyoming	569,384	155,353	45,576	2,212	77,360	30,205
American Samoa	25,432	7,952	7,821	44	–	88
Fed. States of Micronesia	4,346	974	–	974	–	–
Guam	751,623	734,142	3,766	656,121	48,548	25,707
Marshall Islands	772	–24	–24	–	–	–
Northern Marianas	12,000	2,183	52	1,592	22	517
Palau	1,246	135	3	131	–	–
Puerto Rico	1,043,306	580,768	347,298	63,415	9,895	160,160
Virgin Islands	50,547	22,402	22,397	–	–	4
Undistributed[1]	19,369,876	7,759,880	2,028	16,253	615	7,740,984

See footnotes at end of table.

Table 5.

Federal Government Expenditure for Procurement Contracts, by Agency, by State and Outlying Area: Fiscal Year 2010—Con.

[In thousand dollars. Detail may not add to total because of rounding. For meaning of abbreviations and symbols, see introductory text]

State and outlying area	Nondefense agencies							
	Total	Department of Agriculture	Department of Commerce	Department of Education	Department of Energy	Environmental Protection Agency	General Services Administration	Department of Health and Human Services
United States, total . . .	**185,492,134**	**6,341,976**	**3,982,344**	**1,618,094**	**25,735,029**	**1,685,923**	**17,107,540**	**18,283,674**
Alabama	2,341,638	77,904	4,077	229	1,677	1,231	238,803	134,176
Alaska	687,931	70,339	42,840	817	2,994	1,805	72,786	21,155
Arizona	1,981,745	72,136	2,538	14,375	9,480	2,330	253,429	152,457
Arkansas	613,471	92,947	214	189	3,441	12	43,130	66,363
California	16,213,622	732,228	127,282	77,970	2,708,655	74,055	1,336,290	602,788
Colorado	4,735,458	241,281	201,553	6,122	678,994	59,759	594,134	89,960
Connecticut	843,048	6,168	5,475	466	3,258	2,190	38,900	40,284
Delaware	144,543	3,681	1,345	273	167	1,118	14,657	11,001
District of Columbia	16,598,888	397,708	121,764	546,429	530,257	203,121	2,842,158	753,887
Florida	5,166,537	58,491	131,152	1,067	2,971	24,322	555,590	192,038
Georgia	4,083,159	84,895	4,766	35,942	2,717	39,213	435,336	1,803,894
Hawaii	394,033	9,503	18,732	4,536	–	100	148,370	4,465
Idaho	2,368,430	167,580	368	201	1,344,342	1,165	27,407	1,699
Illinois	4,481,846	222,214	7,062	66,259	1,135,623	33,937	458,002	130,303
Indiana	1,128,476	20,844	28,888	14,565	222	5,065	116,368	162,566
Iowa	815,863	94,761	508	22,950	32,333	173	173,452	38,568
Kansas	1,118,856	184,621	959	1,447	11	25,630	61,884	10,691
Kentucky	2,305,590	38,808	9,183	210	264,134	4,422	171,696	15,430
Louisiana	1,448,910	186,963	47,587	277	149,809	6,855	126,640	14,146
Maine	399,519	8,461	3,678	69	–	1,082	102,129	11,110
Maryland	14,504,935	148,900	1,903,034	98,909	349,649	60,384	973,071	5,007,655
Massachusetts	3,313,816	41,045	65,715	39,585	2,149	93,969	215,795	327,393
Michigan	2,386,351	132,431	7,927	2,052	4,775	53,461	788,228	270,834
Minnesota	1,430,102	271,528	8,431	6,881	1,352	5,816	234,869	84,371
Mississippi	1,031,860	96,430	48,425	171	339	636	100,676	10,316
Missouri	2,667,866	290,370	7,602	1,419	621,837	49,568	528,807	151,891
Montana	506,661	114,960	1,112	179	1,908	255	103,201	32,298
Nebraska	513,582	91,390	8,171	176	1,396	12,874	52,304	26,709
Nevada	1,092,133	23,401	1,773	202	601,903	10,451	42,315	6,022
New Hampshire	343,461	5,976	25,540	5,111	487	10,830	18,294	19,780
New Jersey	2,378,808	21,255	36,391	42,322	91,595	42,574	385,546	150,752
New Mexico	5,979,156	61,218	679	208	4,810,369	3,335	84,227	177,146
New York	5,073,418	96,010	164,115	53,693	769,403	36,696	640,333	213,998
North Carolina	2,463,994	70,079	28,268	38,515	1,437	192,785	117,189	503,766
North Dakota	397,105	74,035	335	168	3,639	–	38,277	115,307
Ohio	2,765,055	59,630	8,574	16,120	262,253	77,006	494,402	156,862
Oklahoma	964,902	42,313	2,007	5,210	23,166	5,905	92,598	134,620
Oregon	1,155,609	255,960	20,657	4,969	5,578	4,629	221,114	25,690
Pennsylvania	7,451,499	143,209	70,670	35,195	919,351	72,086	302,742	3,462,122
Rhode Island	224,473	1,612	4,256	247	635	7,379	25,390	15,537
South Carolina	3,674,645	18,827	19,368	181	2,312,193	1,068	112,112	223,111
South Dakota	352,216	14,972	172	154	3,969	731	17,532	41,185
Tennessee	7,039,756	162,155	9,241	238	3,459,562	2,708	81,899	126,280
Texas	10,262,989	167,694	21,125	85,027	594,971	43,329	767,171	320,833
Utah	1,236,798	52,258	4,354	190	39,744	4,852	123,714	25,064
Vermont	220,368	7,756	650	186	12	2,422	28,490	2,089
Virginia	17,959,952	226,786	391,088	378,081	459,183	298,039	1,885,442	1,612,188
Washington	4,890,306	118,743	52,935	3,342	3,123,491	40,197	374,719	72,495
West Virginia	1,437,896	29,462	42,774	325	285,045	2,603	124,376	20,110
Wisconsin	1,336,094	189,630	85,024	1,116	965	22,167	71,349	92,449
Wyoming	414,032	16,833	327	202	12,668	32	9,394	1,844
American Samoa	17,479	8,139	2,359	–	–	–	542	85
Fed. States of Micronesia	3,372	6	1,292	–	–	–	–	–
Guam	17,481	161	2,900	–	–	–	8,546	–
Marshall Islands	796	–	453	–	–	–	–	–
Northern Marianas	9,818	10	2,877	–	–	–	2,005	–
Palau	1,111	9	259	–	–	–	–	765
Puerto Rico	462,538	8,407	752	165	53	243	152,948	3,057
Virgin Islands	28,145	186	2,967	–	–	7	5,756	–
Undistributed[1]	11,609,996	506,657	167,777	3,162	98,866	39,299	71,011	592,068

See footnotes at end of table.

Table 5.

Federal Government Expenditure for Procurement Contracts, by Agency, by State and Outlying Area: Fiscal Year 2010—Con.

[In thousand dollars. Detail may not add to total because of rounding. For meaning of abbreviations and symbols, see introductory text]

State and outlying area	Nondefense agencies—Con.							
	Department of Homeland Security	Department of Housing and Urban Development	Department of the Interior	Department of Justice	Department of Labor	National Aeronautics and Space Administration	National Archives and Records Administration	National Science Foundation
United States, total . . .	**13,754,011**	**1,120,879**	**5,946,225**	**6,780,794**	**2,778,774**	**16,076,522**	**249,764**	**301,582**
Alabama	129,421	627	18,067	59,523	15,989	935,430	–	367
Alaska	102,612	84	122,948	1,880	11,046	25,494	–	4
Arizona	294,162	5,409	343,388	63,280	36,353	114,401	–	–
Arkansas	7,529	485	11,923	23,702	8,004	1,540	562	–
California	731,347	46,364	953,649	307,123	148,567	3,613,764	16,987	6,320
Colorado	102,732	14,088	392,528	38,219	10,244	1,547,196	79	35,397
Connecticut	61,913	101	5,897	17,160	11,852	123,004	39	189
Delaware	5,115	108	3,596	1,341	4,165	6,223	196	5
District of Columbia	2,955,696	411,282	518,787	1,353,375	1,133,399	132,661	8,624	80,238
Florida	543,058	44,150	68,887	199,429	48,649	888,812	43	490
Georgia	311,324	39,112	39,824	299,798	61,287	16,837	8,751	82
Hawaii	28,276	15,949	42,508	3,044	17,020	20,212	–	9
Idaho	10,078	97	64,354	3,496	10	7,077	–	–
Illinois	70,228	20,272	20,804	95,182	26,444	19,897	3,097	6,087
Indiana	19,843	14,292	8,620	65,140	18,674	110,916	65	53
Iowa	51,460	–	8,273	6,359	9,793	5,990	1,111	–
Kansas	4,391	18,519	28,567	12,218	7,642	2,699	1,632	1
Kentucky	63,669	386	37,083	75,339	69,537	4,961	15	19
Louisiana	118,359	13,107	73,661	50,378	21,882	305,725	44	12
Maine	52,320	221	20,883	2,896	18,937	4,226	–	–
Maryland	500,298	69,645	266,105	366,734	132,531	1,568,518	123,725	22,271
Massachusetts	296,557	4,580	74,079	63,627	63,568	175,765	21,995	251
Michigan	69,625	40,481	42,175	37,020	44,031	23,040	3,861	88
Minnesota	28,178	4,611	25,708	24,290	11,215	15,308	132	168
Mississippi	125,975	3	31,911	17,542	33,016	320,272	–	–
Missouri	144,811	2,320	47,943	98,359	30,842	18,375	9,214	411
Montana	8,966	3,634	61,124	4,576	6,570	7,590	–	–
Nebraska	36,370	9,845	14,520	3,570	847	5,630	37	–
Nevada	12,931	1,192	116,235	7,136	40,830	4,204	–	–
New Hampshire	9,363	31,870	9,056	8,427	104	20,157	13	236
New Jersey	232,289	784	37,523	70,017	28,426	19,394	328	495
New Mexico	50,210	1,241	247,273	126,263	23,322	114,960	–	61
New York	236,519	12,161	82,885	117,269	93,783	66,265	13,629	3,502
North Carolina	153,500	22,794	52,194	109,539	14,572	14,793	2,284	3,315
North Dakota	8,174	42	27,596	4,084	7,510	7,436	–	–
Ohio	76,476	68,291	35,983	43,432	40,385	331,272	160	90
Oklahoma	43,555	28,156	33,754	61,584	33,930	10,885	278	–42
Oregon	34,400	5,614	126,349	11,904	27,623	9,183	–	35
Pennsylvania	97,739	28,078	114,827	159,567	96,287	39,241	338	974
Rhode Island	24,328	518	2,067	2,804	4,637	5,865	–	21
South Carolina	63,144	1,355	10,831	32,328	8,835	4,965	153	–
South Dakota	8,320	56	144,866	3,674	748	4,163	–	–
Tennessee	105,160	680	69,529	57,608	22,251	36,232	555	29
Texas	644,942	31,974	195,166	240,496	140,423	3,943,696	10,812	946
Utah	5,294	6,810	101,154	18,051	34,698	581,391	–	6
Vermont	68,258	12	2,281	1,657	7,582	3,234	–	–
Virginia	3,972,722	82,384	817,166	1,270,123	47,006	647,337	9,421	133,028
Washington	230,994	1,462	143,303	14,968	29,984	30,973	12	176
West Virginia	129,746	–5	32,182	291,477	21,418	53,009	3,255	117
Wisconsin	125,469	352	70,971	62,495	6,631	17,277	32	–
Wyoming	706	–	114,809	1,843	7	3,579	–	–
American Samoa	4,821	–	300	73	–	4	–	–
Fed. States of Micronesia	1,652	–	–	–	–	–	–	–
Guam	500	–	230	382	44	–	–	–
Marshall Islands	–	–	–	–	–	–	–	–
Northern Marianas	81	–	1,855	–	15	–	–	–
Palau	–	–	–	–	–	–	–	–
Puerto Rico	22,596	81	4,166	15,196	23,590	3,040	–	–
Virgin Islands	2,307	1,574	3,861	355	–	–	–	–
Undistributed[1]	513,501	13,630	–	753,442	22,021	82,406	8,285	6,133

See footnotes at end of table.

Table 5.

Federal Government Expenditure for Procurement Contracts, by Agency, by State and Outlying Area: Fiscal Year 2010—Con.

[In thousand dollars. Detail may not add to total because of rounding. For meaning of abbreviations and symbols, see introductory text]

State and outlying area	Nondefense agencies—Con.							
	U.S. Postal Service	Small Business Administration	Social Security Administration	Department of State	Department of Transportation	Department of the Treasury	Department of Veterans Affairs	Other nondefense[2]
United States, total . . .	**15,315,806**	**130,740**	**1,072,619**	**3,862,040**	**5,660,601**	**5,933,343**	**23,398,187**	**8,355,666**
Alabama	204,402	957	3,755	21,811	7,359	4,167	167,952	313,714
Alaska	36,670	–	42,917	35,205	71,377	884	23,155	920
Arizona	225,343	–	1,002	4,866	88,436	4,330	288,954	5,075
Arkansas	132,169	2,766	682	23,564	7,114	583	182,142	4,410
California	1,577,359	5,503	27,359	72,131	293,313	1,480,533	1,243,736	30,298
Colorado	254,002	139	9,115	4,466	84,708	18,796	276,716	75,232
Connecticut	205,440	616	4,678	223,421	9,900	3,608	74,790	3,698
Delaware	44,500	–	74	276	146	589	45,464	503
District of Columbia	121,021	75,395	43,411	930,750	755,728	748,068	729,455	1,205,675
Florida	821,265	97	2,950	62,360	198,979	8,837	1,266,999	45,902
Georgia	417,763	851	10,381	5,498	98,705	20,254	290,320	55,607
Hawaii	55,512	–	1,410	986	–5,956	461	27,452	1,445
Idaho	59,867	–	315	2,496	31,714	600,976	44,621	566
Illinois	734,047	1,273	43,010	89,587	28,869	94,536	1,096,187	78,925
Indiana	292,906	31	2,248	4,804	17,079	44,223	157,728	23,339
Iowa	182,829	35	1,145	1,257	17,370	78,445	87,495	1,555
Kansas	181,746	4	1,660	584	29,997	485	539,452	4,017
Kentucky	194,067	8	9,539	1,876	2,983	13,242	136,248	1,192,735
Louisiana	191,043	313	1,034	6,234	20,179	1,890	102,658	10,112
Maine	82,524	10	25,259	234	6,488	78	58,645	269
Maryland	313,215	6,958	360,243	98,005	517,872	899,768	370,606	346,839
Massachusetts	402,035	1,781	15,597	28,987	309,679	334,092	399,955	335,618
Michigan	517,279	600	17,812	40,852	10,881	31,286	241,314	6,298
Minnesota	305,881	646	974	11,741	8,335	14,848	325,684	39,134
Mississippi	114,454	600	1,766	–109	11,942	7,059	102,327	8,110
Missouri	364,011	7	18,223	1,856	10,817	12,772	253,746	2,664
Montana	52,714	8	624	140	72,671	249	33,468	414
Nebraska	109,197	3,559	527	1,543	4,149	487	119,987	10,296
Nevada	100,847	25	370	742	24,753	734	95,302	764
New Hampshire	79,252	102	787	56,394	9,516	4,348	26,624	1,193
New Jersey	554,896	729	6,471	10,806	439,034	21,335	157,931	27,915
New Mexico	78,597	11	1,397	68,615	19,403	816	108,946	859
New York	1,085,737	2,094	14,978	42,948	95,779	397,326	789,128	45,168
North Carolina	429,813	–	7,409	86,035	53,836	3,195	243,127	315,548
North Dakota	42,627	–	269	4	3,186	4,455	59,537	426
Ohio	585,044	589	4,973	15,708	34,591	35,958	398,073	19,183
Oklahoma	167,349	–	257	26,235	134,433	5,282	108,023	5,403
Oregon	160,940	174	448	12,191	69,921	2,179	154,928	1,124
Pennsylvania	732,084	177	8,759	18,111	225,143	38,360	617,600	268,836
Rhode Island	63,839	–	85	64	3,461	4,015	57,366	347
South Carolina	171,185	599	1,238	106,183	34,084	943	531,685	20,259
South Dakota	49,352	–	310	72	3,687	20	58,023	209
Tennessee	290,762	425	4,949	13,216	82,295	74,719	720,842	1,718,420
Texas	973,472	748	47,808	337,850	88,138	177,154	1,373,963	55,249
Utah	121,788	125	575	2,939	12,631	8,841	107,645	–15,325
Vermont	41,431	–	196	175	1,588	1	47,713	4,637
Virginia	393,031	17,215	216,686	1,268,328	1,318,718	545,282	583,544	1,387,153
Washington	284,286	–41	16,487	1,687	35,227	2,723	286,353	25,791
West Virginia	93,739	–	705	10,283	1,202	71,531	215,306	9,236
Wisconsin	286,384	–	3,105	3,011	19,645	3,783	265,983	8,257
Wyoming	26,199	–	205	71	27,790	2,373	54,305	140,844
American Samoa	316	–	–	104	82	–	655	–
Fed. States of Micronesia	–	–	–	422	–	–	–	–
Guam	2,437	–	–	–	2,107	9	156	11
Marshall Islands	–	–	–	271	–	–	–	72
Northern Marianas	248	–	–	26	–	–	–	2,702
Palau	–	–	–	78	–	–	–	–
Puerto Rico	64,900	125	359	344	769	300	160,721	726
Virgin Islands	4,355	–	–	–	4,923	237	310	1,308
Undistributed[1]	237,633	5,483	86,082	103,712	203,823	101,877	7,487,144	505,984

[1] For all agencies, this line includes procurement purchases made using government-issued purchase cards.

[2] Includes Fiscal Year 2000 procurement data for the Tennessee Valley Authority, which did not provide Fiscal Year 2010 procurement data.

Note: Data shown for U.S. Postal Service represent actual outlays for contractual commitments, while all other amounts shown represent the value of contract actions, and do not reflect federal government expenditures. Nonpostal data generally involve only current year contract actions; however, multiple-year obligations may be reflected for contract actions of less than 3 years duration. Negative amounts represent the deobligation of prior year contracts. For additional information, see the Summary of Methodology in this report.

Source: U.S. Census Bureau, *Consolidated Federal Funds Report for Fiscal Year 2010*. Data are not subject to sampling error, but for information on processing and response error, see the Reliability of the Data section in the Introduction. Data users who create their own estimates from these tables should cite the U.S. Census Bureau as the source of the original data only.

Table 6.

Federal Government Expenditure for Salaries and Wages, by Agency, by State and Outlying Area: Fiscal Year 2010

[In thousand dollars. Detail may not add to total because of rounding. For meaning of abbreviations and symbols, see introductory text]

State and outlying area	Total	Nondefense civilian[1]	Department of Defense					
			Total	Other defense civilian	Military services			
					Total	Active military	Inactive military	Civilian
United States, total . . .	**342,932,897**	**160,986,795**	**181,946,102**	**4,639,006**	**177,307,096**	**117,123,493**	**33,992,042**	**26,191,561**
Alabama	5,613,172	1,838,220	3,774,952	163,807	3,611,145	1,792,554	959,608	858,983
Alaska	4,055,081	833,775	3,221,306	11,259	3,210,047	2,918,191	111,568	180,288
Arizona	4,980,419	2,750,909	2,229,510	52,871	2,176,639	1,603,575	260,606	312,458
Arkansas	2,417,754	1,066,248	1,351,506	3,412	1,348,094	532,801	695,713	119,580
California	24,584,616	13,953,654	10,630,962	301,261	10,329,701	5,734,898	1,947,557	2,647,246
Colorado	8,518,503	3,105,486	5,413,017	74,118	5,338,899	4,480,378	440,515	418,006
Connecticut	1,902,732	1,280,597	622,135	37,211	584,924	248,145	259,571	77,208
Delaware	707,577	281,075	426,502	2,207	424,295	250,336	112,364	61,595
District of Columbia	23,029,513	19,176,708	3,852,805	62,302	3,790,503	2,746,632	162,365	881,506
Florida	12,964,458	7,150,991	5,813,467	93,924	5,719,543	3,231,117	1,277,050	1,211,376
Georgia	17,372,039	4,764,869	12,607,170	105,793	12,501,377	9,841,524	1,346,060	1,313,793
Hawaii	7,897,604	689,616	7,207,988	37,312	7,170,676	6,066,537	416,927	687,212
Idaho	1,245,268	701,387	543,881	1,789	542,092	299,271	190,273	52,548
Illinois	7,949,473	5,419,135	2,530,338	58,611	2,471,727	925,078	979,567	567,082
Indiana	4,359,723	2,095,528	2,264,195	208,946	2,055,249	519,947	1,282,602	252,700
Iowa	1,902,300	1,125,751	776,549	2,352	774,197	208,450	516,348	49,399
Kansas	5,818,464	1,287,109	4,531,355	12,078	4,519,277	3,788,378	491,264	239,635
Kentucky	9,204,720	1,646,671	7,558,049	32,393	7,525,656	6,696,409	579,397	249,850
Louisiana	4,702,517	1,742,949	2,959,568	11,389	2,948,179	2,028,830	702,234	217,115
Maine	1,134,025	583,793	550,232	21,349	528,883	131,927	134,991	261,965
Maryland	15,041,483	9,877,623	5,163,860	137,103	5,026,757	2,672,245	627,029	1,727,483
Massachusetts	4,505,976	3,213,810	1,292,166	57,724	1,234,442	425,744	525,430	283,268
Michigan	4,798,229	3,371,766	1,426,463	77,578	1,348,885	385,084	648,846	314,955
Minnesota	3,368,345	2,150,242	1,218,103	10,956	1,207,147	297,292	830,673	79,182
Mississippi	3,016,702	1,054,121	1,962,581	9,240	1,953,341	751,844	875,489	326,008
Missouri	7,320,606	3,212,726	4,107,880	32,307	4,075,573	1,916,028	1,879,076	280,469
Montana	1,194,568	750,775	443,793	1,026	442,767	225,902	166,774	50,091
Nebraska	1,782,751	809,950	972,801	2,866	969,935	495,561	320,005	154,369
Nevada	1,941,696	934,382	1,007,314	4,407	1,002,907	684,563	232,752	85,592
New Hampshire	880,039	600,058	279,981	8,697	271,284	99,154	140,647	31,483
New Jersey	5,577,865	3,513,392	2,064,473	37,231	2,027,242	687,135	691,807	648,300
New Mexico	2,768,001	1,505,941	1,262,060	20,236	1,241,824	744,123	207,712	289,989
New York	13,936,494	8,270,409	5,666,085	85,996	5,580,089	4,108,369	1,114,394	357,326
North Carolina	15,349,417	3,161,081	12,188,336	76,929	12,111,407	10,414,617	1,073,523	623,267
North Dakota	1,083,469	444,560	638,909	1,778	637,131	390,444	184,160	62,527
Ohio	6,974,864	3,969,933	3,004,931	464,147	2,540,784	786,217	898,921	855,646
Oklahoma	5,575,449	1,618,451	3,956,998	55,810	3,901,188	2,370,682	671,632	858,874
Oregon	2,568,512	1,760,746	807,766	1,361	806,405	201,441	492,020	112,944
Pennsylvania	8,802,627	5,542,788	3,259,839	405,238	2,854,601	829,671	1,365,715	659,215
Rhode Island	996,769	425,718	571,051	4,205	566,846	156,177	169,678	240,991
South Carolina	4,617,901	1,395,419	3,222,482	23,097	3,199,385	2,055,362	785,588	358,435
South Dakota	1,030,554	561,642	468,912	1,114	467,798	238,742	183,598	45,458
Tennessee	3,837,329	2,284,969	1,552,360	31,230	1,521,130	390,483	918,065	212,582
Texas	29,926,435	10,053,334	19,873,101	167,238	19,705,863	15,788,502	2,334,585	1,582,776
Utah	3,194,814	1,261,216	1,933,598	49,699	1,883,899	554,765	723,470	605,664
Vermont	724,043	411,725	312,318	1,810	310,508	92,197	199,527	18,784
Virginia	21,112,167	7,480,928	13,631,239	1,514,851	12,116,388	7,921,948	891,299	3,303,141
Washington	11,538,560	3,193,500	8,345,060	40,926	8,304,134	6,444,790	784,381	1,074,963
West Virginia	1,936,395	1,374,647	561,748	584	561,164	157,122	335,783	68,259
Wisconsin	2,926,401	1,798,124	1,128,277	5,307	1,122,970	331,447	714,317	77,206
Wyoming	709,271	349,473	359,798	952	358,846	203,902	115,390	39,554
American Samoa	6,373	6,266	107	–	107	–	–	107
Fed. States of Micronesia	–	–	–	–	–	–	–	–
Guam	376,595	46,425	330,170	6,357	323,813	241,496	15,751	66,566
Marshall Islands	–	–	–	–	–	–	–	–
Northern Marianas	9,098	9,034	64	–	64	39	–	25
Palau	–	–	–	–	–	–	–	–
Puerto Rico	850,584	789,163	61,421	6,622	54,799	13,481	6,991	34,327
Virgin Islands	62,756	58,186	4,570	–	4,570	1,946	434	2,190
Undistributed	2,229,800	2,229,800	–	–	–	–	–	–

See footnotes at end of table.

Table 6.

Federal Government Expenditure for Salaries and Wages, by Agency, by State and Outlying Area: Fiscal Year 2010—Con.

[In thousand dollars. Detail may not add to total because of rounding. For meaning of abbreviations and symbols, see introductory text]

State and outlying area	Department of Defense—Con.							
	Military services—Con.							
	Army				Navy			
	Total	Active military	Inactive military	Civilian	Total	Active military	Inactive military	Civilian
United States, total . . .	**132,972,125**	**90,972,416**	**32,971,473**	**9,028,236**	**18,878,241**	**9,159,977**	**494,770**	**9,223,494**
Alabama	3,213,238	1,534,648	946,986	731,604	19,791	9,988	4,735	5,068
Alaska	2,537,499	2,348,736	99,395	89,368	4,518	2,511	678	1,329
Arizona	1,299,525	919,144	234,780	145,601	99,038	67,035	6,815	25,188
Arkansas	1,005,934	244,001	679,740	82,193	3,516	1,680	1,562	274
California	4,310,569	2,150,600	1,855,453	304,516	4,311,831	2,471,933	62,941	1,776,957
Colorado	4,374,434	3,836,987	415,317	122,130	30,930	20,589	7,137	3,204
Connecticut	410,762	145,443	251,973	13,346	147,022	92,205	3,738	51,079
Delaware	169,022	56,262	105,858	6,902	2,096	470	1,441	185
District of Columbia	2,742,568	2,416,551	133,152	192,865	778,901	112,784	28,216	637,901
Florida	2,578,648	1,221,522	1,219,118	138,008	1,160,846	603,234	37,933	519,679
Georgia	10,843,422	9,097,251	1,315,526	430,645	367,044	171,147	15,380	180,517
Hawaii	5,609,317	5,043,963	394,814	170,540	1,020,095	604,718	4,405	410,972
Idaho	304,926	96,735	187,114	21,077	5,445	1,029	1,317	3,099
Illinois	1,738,322	486,284	948,271	303,767	174,815	83,126	16,999	74,690
Indiana	1,818,634	492,851	1,271,886	53,897	171,789	6,422	4,814	160,553
Iowa	721,584	190,964	503,697	26,923	4,618	2,990	1,393	235
Kansas	4,280,536	3,601,893	485,753	192,890	4,593	3,106	1,355	132
Kentucky	7,473,297	6,669,454	574,392	229,451	16,997	4,882	2,634	9,481
Louisiana	2,457,265	1,658,614	679,986	118,665	88,511	37,509	16,687	34,315
Maine	209,711	70,045	131,049	8,617	294,500	51,543	1,279	241,678
Maryland	2,939,369	1,693,258	614,957	631,154	1,355,636	390,281	4,902	960,453
Massachusetts	881,870	288,159	502,778	90,933	33,063	18,000	5,981	9,082
Michigan	1,238,475	335,805	630,256	272,414	29,300	17,340	10,464	1,496
Minnesota	1,130,770	269,161	818,363	43,246	16,951	9,951	6,063	937
Mississippi	1,259,953	286,201	860,719	113,033	239,379	124,145	3,883	111,351
Missouri	3,735,244	1,700,125	1,834,542	200,577	86,773	29,428	34,327	23,018
Montana	253,497	76,271	161,709	15,517	1,126	167	932	27
Nebraska	502,544	140,725	314,643	47,176	20,942	17,634	2,488	820
Nevada	338,448	109,863	214,688	13,897	35,177	20,574	3,232	11,371
New Hampshire	218,411	66,482	135,268	16,661	21,724	17,660	3,002	1,062
New Jersey	1,491,905	378,163	672,087	441,655	129,530	9,060	10,366	110,104
New Mexico	486,687	182,116	201,798	102,773	8,768	4,129	1,959	2,680
New York	5,253,456	3,949,961	1,072,949	230,546	81,193	52,916	21,037	7,240
North Carolina	10,285,323	8,960,987	1,056,876	267,460	1,340,797	1,036,362	10,188	294,247
North Dakota	273,039	78,307	181,411	13,321	1,224	370	721	133
Ohio	1,274,216	372,368	855,023	46,825	35,101	18,741	12,527	3,833
Oklahoma	2,678,192	1,866,537	650,146	161,509	53,065	44,522	4,490	4,053
Oregon	718,311	157,409	474,313	86,589	13,988	8,835	4,174	979
Pennsylvania	2,354,930	739,205	1,331,654	284,071	387,360	47,918	14,920	324,522
Rhode Island	276,170	107,966	161,396	6,808	264,495	31,955	5,467	227,073
South Carolina	2,304,929	1,432,936	771,287	100,706	359,566	173,150	6,145	180,271
South Dakota	272,959	77,687	181,467	13,805	698	25	561	112
Tennessee	1,322,460	310,030	904,093	108,337	102,004	43,959	8,661	49,384
Texas	16,904,285	13,799,771	2,280,052	824,462	233,099	138,581	40,363	54,155
Utah	1,099,286	312,535	716,759	69,992	9,185	4,361	2,638	2,186
Vermont	282,209	77,807	196,738	7,664	1,731	1,067	578	86
Virginia	6,726,891	4,872,090	841,080	1,013,721	3,894,064	1,919,078	31,350	1,943,636
Washington	6,622,084	5,572,010	751,923	298,151	1,204,462	497,998	13,338	693,126
West Virginia	503,365	133,242	330,669	39,454	13,080	8,127	1,608	3,345
Wisconsin	1,057,800	298,693	704,657	54,450	11,403	5,021	4,801	1,581
Wyoming	165,051	44,437	112,912	7,702	353	24	304	25
American Samoa	107	–	–	107	–	–	–	–
Fed. States of Micronesia	–	–	–	–	–	–	–	–
Guam	341	43	–	298	176,429	114,351	–	62,078
Marshall Islands	–	–	–	–	–	–	–	–
Northern Marianas	25	–	–	25	39	39	–	–
Palau	–	–	–	–	–	–	–	–
Puerto Rico	18,120	118	–	18,002	9,628	5,295	1,841	2,492
Virgin Islands	2,190	–	–	2,190	12	12	–	–
Undistributed	–	–	–	–	–	–	–	–

See footnotes at end of table.

Table 6.

Federal Government Expenditure for Salaries and Wages, by Agency, by State and Outlying Area: Fiscal Year 2010—Con.

[In thousand dollars. Detail may not add to total because of rounding. For meaning of abbreviations and symbols, see introductory text]

State and outlying area	Department of Defense—Con.				Nondefense agencies			
	Military services—Con.							
	Air Force							
	Total	Active military	Inactive military	Civilian	Total[1]	Department of Agriculture	Department of Commerce	Department of Education
United States, total . . .	**25,456,730**	**16,991,100**	**525,799**	**7,939,831**	**160,986,795**	**6,738,707**	**6,447,961**	**428,877**
Alabama	378,116	247,918	7,887	122,311	1,838,220	76,585	18,056	209
Alaska	668,030	566,944	11,495	89,591	833,775	61,930	72,831	–
Arizona	778,076	617,396	19,011	141,669	2,750,909	121,411	32,081	–
Arkansas	338,644	287,120	14,411	37,113	1,066,248	122,227	7,748	–
California	1,707,301	1,112,365	29,163	565,773	13,953,654	571,009	209,680	15,237
Colorado	933,535	622,802	18,061	292,672	3,105,486	260,661	197,396	5,422
Connecticut	27,140	10,497	3,860	12,783	1,280,597	12,521	13,562	12
Delaware	253,177	193,604	5,065	54,508	281,075	16,514	2,027	–
District of Columbia	269,034	217,297	997	50,740	19,176,708	736,069	550,982	326,990
Florida	1,980,049	1,406,361	19,999	553,689	7,150,991	122,202	138,584	512
Georgia	1,290,911	573,126	15,154	702,631	4,764,869	179,956	58,248	16,148
Hawaii	541,264	417,856	17,708	105,700	689,616	38,032	50,589	–
Idaho	231,721	201,507	1,842	28,372	701,387	168,682	15,136	–
Illinois	558,590	355,668	14,297	188,625	5,419,135	119,332	60,713	13,585
Indiana	64,826	20,674	5,902	38,250	2,095,528	61,182	252,286	126
Iowa	47,995	14,496	11,258	22,241	1,125,751	145,129	12,174	103
Kansas	234,148	183,379	4,156	46,613	1,287,109	69,468	20,667	–
Kentucky	35,362	22,073	2,371	10,918	1,646,671	78,277	17,499	–
Louisiana	402,403	332,707	5,561	64,135	1,742,949	175,872	26,626	–
Maine	24,672	10,339	2,663	11,670	583,793	19,476	12,627	–
Maryland	731,752	588,706	7,170	135,876	9,877,623	322,697	1,706,691	–
Massachusetts	319,509	119,585	16,671	183,253	3,213,810	31,028	112,142	5,775
Michigan	81,110	31,939	8,126	41,045	3,371,766	84,271	58,663	–
Minnesota	59,426	18,180	6,247	34,999	2,150,242	137,361	21,015	104
Mississippi	454,009	341,498	10,887	101,624	1,054,121	123,026	36,149	–
Missouri	253,556	186,475	10,207	56,874	3,212,726	306,682	75,440	7,136
Montana	188,144	149,464	4,133	34,547	750,775	187,398	15,893	–
Nebraska	446,449	337,202	2,874	106,373	809,950	98,039	12,558	–
Nevada	629,282	554,126	14,832	60,324	934,382	29,514	15,407	–
New Hampshire	31,149	15,012	2,377	13,760	600,058	25,825	5,766	–
New Jersey	405,807	299,912	9,354	96,541	3,513,392	37,600	43,176	12
New Mexico	746,369	557,878	3,955	184,536	1,505,941	173,962	11,968	10
New York	245,440	105,492	20,408	119,540	8,270,409	82,388	91,258	9,207
North Carolina	485,287	417,268	6,459	61,560	3,161,081	151,696	79,422	169
North Dakota	362,868	311,767	2,028	49,073	444,560	61,395	9,083	–
Ohio	1,231,467	395,108	31,371	804,988	3,969,933	69,935	32,561	2,716
Oklahoma	1,169,931	459,623	16,996	693,312	1,618,451	68,072	45,277	–
Oregon	74,106	35,197	13,533	25,376	1,760,746	272,543	46,551	–
Pennsylvania	112,311	42,548	19,141	50,622	5,542,788	114,126	54,653	8,427
Rhode Island	26,181	16,256	2,815	7,110	425,718	4,291	8,599	–
South Carolina	534,890	449,276	8,156	77,458	1,395,419	63,778	45,354	98
South Dakota	194,141	161,030	1,570	31,541	561,642	64,707	12,138	10
Tennessee	96,666	36,494	5,311	54,861	2,284,969	81,765	22,875	119
Texas	2,568,479	1,850,150	14,170	704,159	10,053,334	267,092	123,107	11,128
Utah	775,428	237,869	4,073	533,486	1,261,216	118,969	17,456	–
Vermont	26,568	13,323	2,211	11,034	411,725	21,029	5,123	–
Virginia	1,495,433	1,130,780	18,869	345,784	7,480,928	163,894	1,706,422	116
Washington	477,588	374,782	19,120	83,686	3,193,500	152,532	218,219	5,057
West Virginia	44,719	15,753	3,506	25,460	1,374,647	54,674	7,227	–
Wisconsin	53,767	27,733	4,859	21,175	1,798,124	113,269	19,338	–
Wyoming	193,442	159,441	2,174	31,827	349,473	56,139	7,578	–
American Samoa	–	–	–	–	6,266	496	1,039	–
Fed. States of Micronesia	–	–	–	–	–	–	–	–
Guam	147,043	127,102	15,751	4,190	46,425	4,537	2,093	–
Marshall Islands	–	–	–	–	–	–	–	–
Northern Marianas	–	–	–	–	9,034	311	–	–
Palau	–	–	–	–	–	–	–	–
Puerto Rico	27,051	8,068	5,150	13,833	789,163	36,354	8,208	449
Virgin Islands	2,368	1,934	434	–	58,186	777	–	–
Undistributed	–	–	–	–	2,229,800	–	–	–

See footnotes at end of table

Table 6.

Federal Government Expenditure for Salaries and Wages, by Agency, by State and Outlying Area: Fiscal Year 2010—Con.

[In thousand dollars. Detail may not add to total because of rounding. For meaning of abbreviations and symbols, see introductory text]

State and outlying area	Nondefense agencies—Con.							
	Department of Energy	Environmental Protection Agency	Federal Deposit Insurance Corporation	General Services Administration	Department of Health and Human Services	Department of Homeland Security	Department of Housing and Urban Development	Department of the Interior
United States, total . . .	**1,556,456**	**1,916,191**	**838,269**	**1,080,395**	**6,238,750**	**15,822,760**	**1,005,898**	**4,280,273**
Alabama	138	4,278	5,157	3,173	7,358	115,782	6,939	8,802
Alaska	131	3,416	–	2,899	21,351	211,045	3,663	150,223
Arizona	20,401	501	4,784	4,324	289,868	544,054	9,946	232,710
Arkansas	4,293	–	2,943	1,380	32,502	26,107	4,842	17,554
California	41,540	103,161	93,789	79,276	129,979	1,888,043	66,383	428,404
Colorado	72,149	75,027	5,535	31,455	46,965	147,887	33,056	490,739
Connecticut	–	660	3,767	1,260	5,008	132,493	6,375	3,522
Delaware	–	–	1,876	381	975	8,545	369	2,109
District of Columbia	489,201	554,697	248,729	289,355	309,189	2,043,037	363,219	311,469
Florida	193	8,616	43,252	8,645	46,394	1,129,873	23,032	78,245
Georgia	5,250	113,705	30,581	58,833	743,569	397,900	43,850	63,753
Hawaii	128	617	–	3,664	4,042	197,152	2,956	34,785
Idaho	31,391	2,900	–	886	3,808	24,575	897	120,298
Illinois	28,624	129,527	36,725	65,419	60,978	302,357	43,763	14,555
Indiana	253	403	4,142	3,195	3,771	79,915	6,545	13,621
Iowa	982	237	9,290	1,357	3,513	25,072	2,728	8,013
Kansas	–	53,648	3,899	1,004	14,255	38,539	14,758	21,814
Kentucky	4,143	338	7,552	1,341	2,953	64,592	5,596	18,739
Louisiana	7,516	615	6,211	3,008	10,649	229,587	9,089	66,422
Maine	–	26	–	475	2,748	102,915	371	10,712
Maryland	129,613	10,980	4,492	12,344	3,355,790	323,734	12,183	49,743
Massachusetts	26	71,906	25,576	24,902	57,231	315,001	20,841	66,669
Michigan	–	34,987	5,777	6,200	14,412	325,266	15,613	23,717
Minnesota	72	8,372	8,323	3,066	33,125	117,728	8,120	48,583
Mississippi	–	2,718	3,382	1,281	1,808	80,438	5,914	22,902
Missouri	8,228	669	29,913	65,614	34,509	140,091	10,092	41,434
Montana	11,930	3,357	1,145	1,067	61,162	60,432	673	113,301
Nebraska	1,387	91	5,189	1,453	8,457	74,442	3,545	26,043
Nevada	29,363	15,869	–	1,621	7,134	87,632	2,575	116,713
New Hampshire	155	26	3,694	1,699	1,726	35,351	3,505	5,484
New Jersey	1,341	23,172	7,010	14,790	15,367	377,720	13,250	19,946
New Mexico	107,719	51	1,954	2,493	181,058	180,668	3,243	249,424
New York	14,475	77,482	32,291	53,928	81,633	875,327	48,334	57,350
North Carolina	92	137,783	9,452	3,766	83,925	244,393	9,211	34,089
North Dakota	4,882	–	3,881	1,022	24,048	52,417	674	48,038
Ohio	16,019	61,754	4,117	5,258	63,948	140,727	21,938	16,236
Oklahoma	7,069	5,378	6,002	3,244	83,392	40,786	11,423	58,432
Oregon	125,059	11,485	2,854	3,570	16,451	117,813	5,227	181,459
Pennsylvania	36,666	89,542	8,942	52,197	80,349	243,888	42,281	64,717
Rhode Island	–	7,287	–	783	3,635	43,838	2,193	3,044
South Carolina	43,172	–	2,533	1,870	5,271	109,385	6,713	12,836
South Dakota	14,350	106	3,493	909	71,032	9,234	530	79,754
Tennessee	61,040	644	15,655	2,324	11,840	80,191	11,902	37,103
Texas	20,279	91,258	116,211	82,834	69,839	1,839,054	53,416	69,335
Utah	1,715	173	6,197	1,888	6,181	40,940	2,029	105,202
Vermont	–	26	–	514	1,012	156,167	466	4,607
Virginia	1,983	144,904	1,772	126,279	14,267	1,273,515	8,397	297,843
Washington	181,680	55,497	6,938	35,879	58,650	403,940	17,148	135,738
West Virginia	26,865	2,642	1,875	1,908	30,044	45,112	2,023	44,009
Wisconsin	–	317	9,233	1,431	4,855	58,994	6,209	39,213
Wyoming	4,943	–	–	482	7,185	6,825	165	95,892
American Samoa	–	–	–	–	–	1,042	–	1,006
Fed. States of Micronesia	–	–	–	–	–	–	–	–
Guam	–	–	–	120	67	17,191	82	1,258
Marshall Islands	–	–	–	–	–	–	–	–
Northern Marianas	–	–	–	–	–	4,976	–	610
Palau	–	–	–	–	–	–	–	–
Puerto Rico	–	5,178	2,136	2,202	9,277	163,774	7,606	7,577
Virgin Islands	–	165	–	127	195	25,257	–	4,477
Undistributed	–	–	–	–	–	–	–	–

See footnotes at end of table

Table 6.

Federal Government Expenditure for Salaries and Wages, by Agency, by State and Outlying Area: Fiscal Year 2010—Con.

[In thousand dollars. Detail may not add to total because of rounding. For meaning of abbreviations and symbols, see introductory text]

State and outlying area	Nondefense agencies—Con.							
	Department of Justice	Department of Labor	National Aeronautics and Space Administration	National Archives and Records Administration	National Science Foundation	U.S. Postal Service	Small Business Administration	Social Security Administration
United States, total . . .	**10,102,168**	**1,699,528**	**1,951,032**	**199,470**	**172,816**	**60,348,026**	**327,960**	**4,950,908**
Alabama	91,939	13,091	257,066	–	–	818,088	4,631	165,979
Alaska	17,192	1,674	–	379	124	146,764	1,014	4,587
Arizona	190,379	5,342	110	92	–	901,902	1,615	42,416
Arkansas	67,056	3,482	–	2,373	–	528,984	4,498	34,689
California	836,050	91,618	215,757	9,109	–	6,313,131	37,159	485,428
Colorado	169,935	39,901	1,271	2,025	603	1,016,604	11,790	55,237
Connecticut	64,736	6,580	106	107	–	822,242	1,008	29,606
Delaware	11,815	1,255	–	–	–	178,104	761	7,296
District of Columbia	2,034,891	648,878	143,256	26,263	–	484,368	91,463	22,266
Florida	505,111	49,445	213,548	97	–	3,286,983	6,986	170,329
Georgia	215,289	59,638	–	5,155	–	1,672,031	11,442	131,699
Hawaii	39,346	2,436	108	–	–	222,179	1,284	7,648
Idaho	21,994	3,205	–	–	–	239,610	962	8,699
Illinois	285,267	85,678	–	4,298	–	2,937,909	5,332	244,574
Indiana	98,854	8,939	120	–	–	1,172,310	1,574	56,413
Iowa	22,964	2,719	–	1,097	–	731,745	1,563	23,413
Kansas	56,507	5,338	–	4,295	–	727,410	1,110	20,448
Kentucky	170,631	42,510	–	–	–	776,723	2,358	54,700
Louisiana	153,486	8,192	2,556	–	–	764,620	3,154	53,454
Maine	11,930	2,224	–	205	–	330,288	1,043	13,899
Maryland	134,197	9,252	321,159	81,689	–	1,253,595	1,784	1,076,003
Massachusetts	137,753	48,516	72	5,704	31	1,609,081	2,862	90,613
Michigan	144,441	10,572	130	1,830	–	2,070,328	2,558	99,787
Minnesota	117,154	5,826	138	–	–	1,224,242	1,533	34,360
Mississippi	70,747	4,246	36,314	–	–	458,086	1,365	43,177
Missouri	145,990	33,301	206	33,696	–	1,456,897	4,564	173,682
Montana	17,403	2,275	–	–	–	210,980	854	8,598
Nebraska	24,110	3,238	–	–	–	437,042	1,127	12,318
Nevada	43,194	3,664	–	–	–	403,625	1,352	14,901
New Hampshire	14,522	3,991	–	–	–	317,192	1,004	10,916
New Jersey	201,170	19,067	183	–	–	2,220,886	2,281	67,312
New Mexico	49,247	2,708	6,299	100	–	314,573	1,307	54,555
New York	561,631	63,444	3,432	2,792	31	4,345,494	14,298	301,228
North Carolina	164,041	7,518	175	–	–	1,720,261	2,787	85,937
North Dakota	9,386	1,495	–	–	–	170,608	939	5,812
Ohio	138,293	43,045	167,577	3,203	–	2,341,549	3,396	112,084
Oklahoma	95,497	5,178	–	–	–	669,788	1,592	36,731
Oregon	67,586	4,293	120	–	31	644,138	1,645	30,833
Pennsylvania	389,375	93,391	106	3,277	–	2,930,052	4,597	287,967
Rhode Island	13,122	2,572	–	–	–	255,506	835	11,832
South Carolina	128,765	3,297	108	121	–	685,142	1,362	45,059
South Dakota	21,322	1,221	–	–	–	197,522	867	6,516
Tennessee	100,183	10,648	–	–	–	1,163,730	1,492	72,274
Texas	762,580	83,439	362,608	9,420	–	3,896,168	49,788	239,267
Utah	39,416	10,249	1,346	–	–	487,439	1,774	12,314
Vermont	8,716	443	–	–	–	165,821	836	3,992
Virginia	852,961	50,104	213,370	–	171,996	1,573,044	18,339	165,888
Washington	98,676	28,621	–	1,780	–	1,137,809	3,911	107,976
West Virginia	333,190	47,141	3,717	363	–	375,175	1,093	30,547
Wisconsin	61,223	9,516	74	–	–	1,146,208	1,670	46,067
Wyoming	9,939	1,986	–	–	–	104,858	988	3,098
American Samoa	305	–	–	–	–	1,264	–	250
Fed. States of Micronesia	–	–	–	–	–	–	–	–
Guam	5,465	210	–	–	–	9,754	267	699
Marshall Islands	–	–	–	–	–	–	–	–
Northern Marianas	1,328	199	–	–	–	993	–	246
Palau	–	–	–	–	–	–	–	–
Puerto Rico	66,907	2,717	–	–	–	259,751	2,038	24,368
Virgin Islands	6,961	–	–	–	–	17,431	108	921
Undistributed	–	–	–	–	–	–	–	–

See footnotes at end of table

Table 6.

Federal Government Expenditure for Salaries and Wages, by Agency, by State and Outlying Area: Fiscal Year 2010—Con.

[In thousand dollars. Detail may not add to total because of rounding. For meaning of abbreviations and symbols, see introductory text]

State and outlying area	Nondefense agencies—Con.				
	Department of State	Department of Transportation	Department of the Treasury	Department of Veterans Affairs	All other nondefense[1]
United States, total . . .	**1,507,294**	**5,676,593**	**6,840,341**	**10,621,641**	**10,234,481**
Alabama	–	23,751	34,619	172,240	10,339
Alaska	108	105,587	5,414	21,913	1,529
Arizona	4,110	52,621	46,293	223,587	22,362
Arkansas	784	17,755	15,510	167,185	4,335
California	13,554	454,885	749,824	971,445	149,192
Colorado	2,640	144,708	99,566	153,347	41,568
Connecticut	2,783	18,827	44,495	105,232	5,694
Delaware	–	3,724	9,507	34,328	1,488
District of Columbia	1,274,164	830,287	872,090	339,240	6,186,605
Florida	24,066	267,763	206,318	778,743	42,054
Georgia	190	284,630	327,726	266,281	78,995
Hawaii	1,565	35,397	10,457	31,134	6,097
Idaho	–	10,124	7,059	40,170	991
Illinois	7,956	227,334	167,136	401,847	176,226
Indiana	–	109,046	53,417	156,866	12,550
Iowa	–	16,727	14,798	99,022	3,105
Kansas	–	87,672	20,086	119,557	6,634
Kentucky	587	38,185	215,382	141,105	3,460
Louisiana	9,710	30,486	30,462	141,731	9,503
Maine	92	12,973	7,326	53,396	1,067
Maryland	2,522	54,120	409,056	145,565	460,415
Massachusetts	4,668	117,193	169,167	251,562	45,492
Michigan	1,806	70,497	130,781	252,019	18,112
Minnesota	1,213	112,446	55,299	199,270	12,892
Mississippi	–	13,991	13,298	127,543	7,736
Missouri	237	87,255	283,013	256,577	17,500
Montana	–	13,717	6,019	32,641	1,931
Nebraska	–	13,785	15,782	68,446	2,898
Nevada	–	34,042	23,796	99,612	4,368
New Hampshire	38,595	87,680	13,594	27,823	1,510
New Jersey	1,032	182,243	111,761	139,911	14,163
New Mexico	380	61,467	10,577	85,569	6,609
New York	23,128	271,485	486,020	640,886	132,867
North Carolina	2,218	50,747	64,650	292,593	16,157
North Dakota	–	11,732	5,872	32,435	841
Ohio	64	137,481	159,983	402,875	25,174
Oklahoma	–	296,056	35,018	145,215	4,301
Oregon	–	27,931	38,402	159,154	3,601
Pennsylvania	5,122	82,396	356,060	453,134	141,523
Rhode Island	–	8,512	10,252	47,989	1,428
South Carolina	48,964	23,784	17,279	145,554	4,974
South Dakota	–	6,919	5,529	64,870	613
Tennessee	33	107,139	187,678	298,229	18,106
Texas	26,210	447,223	602,612	740,350	90,116
Utah	–	67,901	249,239	85,536	5,252
Vermont	–	4,996	4,292	33,063	622
Virginia	1,449	227,295	100,117	222,914	144,059
Washington	7,130	222,264	81,862	212,527	19,666
West Virginia	–	13,362	187,601	161,624	4,455
Wisconsin	–	23,625	34,691	214,192	7,999
Wyoming	–	5,453	3,144	40,272	526
American Samoa	–	369	–	483	11
Fed. States of Micronesia	–	–	–	–	–
Guam	–	3,943	–	722	17
Marshall Islands	–	–	–	–	–
Northern Marianas	214	92	–	49	15
Palau	–	–	–	–	–
Puerto Rico	–	14,084	30,031	121,592	24,914
Virgin Islands	–	886	381	476	24
Undistributed	–	–	–	–	2,229,800

[1] The Undistributed amount includes the salaries and wages of the Federal Judiciary that could not be geographically allocated.

Note: Department of Defense data represent salaries, wages, and compensation, such as housing allowances; distributions by state are based on duty station. State detail for all other federal government agencies are estimates, based on place of employment. For additional information, see the Summary of Methodology in this report.

Source: U.S. Census Bureau, *Consolidated Federal Funds Report for Fiscal Year 2010*. Data are not subject to sampling error, but for information on processing and response error, see the Reliability of the Data section in the Introduction. Data users who create their own estimates from these tables should cite the U.S. Census Bureau as the source of the original data only.

Table 7.

Federal Government Direct Loan Programs—Volume of Assistance Provided by State and Outlying Area: Fiscal Year 2010

[In thousand dollars. Detail may not add to total because of rounding. For meaning of abbreviations and symbols, see introductory text]

State and outlying area	Total	Department of Agriculture		Federal direct student loans	Other
		Commodity loans—price supports	Other		
United States, total . . .	**88,482,586**	**5,085,379**	**8,803,522**	**73,035,436**	**1,558,249**
Alabama	1,255,728	110,825	89,096	1,049,265	6,542
Alaska	207,050	12	142,652	62,171	2,215
Arizona	5,035,397	2,552	90,421	4,941,037	1,387
Arkansas	1,000,425	419,983	155,156	419,599	5,686
California	6,994,239	402,486	371,764	6,137,804	82,185
Colorado	1,794,488	137,316	88,396	1,567,583	1,193
Connecticut	795,026	–	86,454	703,150	5,421
Delaware	303,977	1,473	73,002	228,992	510
District of Columbia	750,111	1	–	678,232	71,878
Florida	4,236,250	126,846	172,103	3,780,251	157,050
Georgia	2,250,051	141,905	159,172	1,879,851	69,123
Hawaii	200,495	8	83,793	113,109	3,585
Idaho	625,170	104,046	120,141	400,983	–
Illinois	3,459,721	120,253	139,604	3,161,793	38,071
Indiana	2,692,385	109,010	309,169	2,268,156	6,051
Iowa	2,573,008	236,493	252,716	2,072,654	11,145
Kansas	983,600	29,569	189,790	763,661	580
Kentucky	1,571,107	29,778	381,607	1,134,909	24,813
Louisiana	1,180,080	215,902	341,505	596,964	25,709
Maine	367,193	219	91,128	273,716	2,130
Maryland	1,495,757	5,506	81,076	1,080,053	329,122
Massachusetts	2,828,403	755	100,966	2,647,178	79,504
Michigan	4,246,468	185,825	257,382	3,797,975	5,285
Minnesota	2,892,947	361,982	294,368	2,231,182	5,415
Mississippi	1,122,465	497,256	158,882	456,274	10,053
Missouri	1,845,572	58,343	331,088	1,453,956	2,185
Montana	284,173	45,834	112,819	125,284	235
Nebraska	638,856	93,685	95,277	448,382	1,512
Nevada	347,472	8	33,233	314,056	175
New Hampshire	384,242	21	71,094	312,857	270
New Jersey	1,484,220	12,459	52,629	1,401,932	17,200
New Mexico	274,568	3,061	72,148	198,519	840
New York	5,353,098	21,444	170,249	4,701,861	459,545
North Carolina	2,069,488	223,068	588,913	1,253,465	4,042
North Dakota	384,404	109,954	124,483	146,335	3,633
Ohio	3,290,578	64,083	141,388	3,081,215	3,892
Oklahoma	890,957	7,466	186,932	688,685	7,874
Oregon	1,094,408	4,324	96,506	992,436	1,141
Pennsylvania	3,872,137	11,319	327,684	3,527,286	5,847
Rhode Island	423,438	–	21,612	374,031	27,795
South Carolina	1,039,680	18,461	224,739	795,402	1,079
South Dakota	383,387	78,232	136,742	167,593	820
Tennessee	1,606,630	218,769	231,521	1,225,875	–69,535
Texas	4,753,856	778,947	376,388	3,501,426	97,095
Utah	662,293	1,766	144,162	511,851	4,514
Vermont	251,647	–	79,820	171,384	442
Virginia	2,282,180	34,995	265,407	1,973,512	8,266
Washington	1,349,574	12,582	277,075	1,049,406	10,511
West Virginia	814,415	1,903	90,447	718,911	3,153
Wisconsin	1,270,655	43,946	192,457	1,029,539	4,713
Wyoming	93,670	708	26,982	65,922	59
American Samoa	23,903	–	10,088	–	13,815
Fed. States of Micronesia	83	–	83	–	–
Guam	48,048	–	42,684	5,364	–
Marshall Islands	452	–	452	–	–
Northern Marianas	7	–	7	–	–
Palau	55	–	55	–	–
Puerto Rico	399,932	–	47,102	350,621	2,209
Virgin Islands	2,964	–	908	1,787	270
Undistributed	–	–	–	–	–

Note: Amounts represent dollar volume of direct loans made during the fiscal year. For additional information, see the Summary of Methodology in this report.

Source: U.S. Census Bureau, *Consolidated Federal Funds Report for Fiscal Year 2010*. Data are not subject to sampling error, but for information on processing and response error, see the Reliability of the Data section in the Introduction. Data users who create their own estimates from these tables should cite the U.S. Census Bureau as the source of the original data only.

Table 8.

Federal Government Guaranteed Loan Programs—Volume of Coverage Provided by State and Outlying Area: Fiscal Year 2010

[In thousand dollars. Detail may not add to total because of rounding. For meaning of abbreviations and symbols, see introductory text]

State and outlying area	Total	Mortgage insurance for homes	Federal Family Education Loan program	Veterans housing guaranteed and insured loans—VA home loans	Mortgage insurance—condominiums	USDA—guaranteed loans	Small business loans	Other
United States, total . . .	**426,580,579**	**279,240,004**	**23,285,635**	**63,140,000**	**17,467,015**	**28,011,183**	**14,241,718**	**1,195,023**
Alabama	5,894,898	3,779,780	264,354	1,079,299	29,464	582,583	159,249	169
Alaska	1,640,993	832,967	20,323	526,698	104,708	112,252	44,045	–
Arizona	14,968,820	7,347,504	3,588,742	2,936,636	223,248	606,228	264,999	1,462
Arkansas	4,015,091	1,910,349	145,806	496,627	6,001	1,369,953	86,289	66
California	53,237,387	39,653,126	2,090,086	3,515,851	4,541,713	849,481	2,449,498	137,631
Colorado	13,232,570	8,590,442	563,397	2,436,201	610,223	659,792	371,787	728
Connecticut	4,863,846	3,796,705	155,170	216,738	422,360	132,148	135,596	5,129
Delaware	1,816,185	1,316,382	23,584	279,412	34,108	77,430	13,270	72,000
District of Columbia	1,921,774	798,099	499,692	23,618	404,084	–	24,580	171,701
Florida	20,745,993	12,136,176	1,566,829	4,903,960	401,097	1,062,497	659,775	15,659
Georgia	13,981,000	8,791,568	523,061	2,585,948	342,276	1,222,021	515,786	341
Hawaii	1,370,455	615,764	39,268	179,905	238,941	263,523	32,794	261
Idaho	2,679,718	1,705,901	70,147	482,208	9,296	306,261	105,667	239
Illinois	14,738,484	9,427,237	1,252,592	1,597,863	1,268,521	574,285	608,207	9,781
Indiana	7,863,447	5,380,797	551,449	1,043,670	60,190	571,040	255,576	724
Iowa	4,120,546	2,178,132	969,685	330,501	61,361	389,725	189,821	1,322
Kansas	3,572,804	2,385,397	153,233	608,633	10,319	290,491	124,494	237
Kentucky	4,753,305	2,976,384	288,124	669,216	106,278	600,865	112,267	171
Louisiana	4,783,313	3,036,576	234,719	570,842	36,524	786,732	117,649	272
Maine	1,352,266	795,897	42,989	161,079	20,282	257,028	74,666	325
Maryland	14,406,373	9,906,936	136,557	2,918,603	897,833	286,674	159,744	100,027
Massachusetts	8,076,811	6,286,445	286,537	274,919	602,028	129,671	300,479	196,732
Michigan	8,411,895	4,998,790	625,829	1,052,268	471,637	896,733	366,300	337
Minnesota	8,610,684	5,884,579	410,179	666,135	374,731	756,928	455,782	62,351
Mississippi	3,006,211	1,475,609	189,887	519,401	2,143	672,504	144,290	2,377
Missouri	9,253,650	5,667,438	597,662	1,216,129	156,047	1,332,168	283,467	740
Montana	1,502,302	861,341	55,137	185,698	22,706	307,632	68,871	917
Nebraska	3,063,462	1,833,239	127,639	685,346	8,349	299,675	108,980	234
Nevada	5,755,223	3,939,428	53,939	1,538,039	46,515	93,252	83,881	169
New Hampshire	1,926,028	1,317,206	76,155	166,526	130,038	151,382	84,432	291
New Jersey	13,200,261	10,482,890	313,950	688,578	1,215,012	149,576	349,983	272
New Mexico	3,136,621	1,925,304	94,274	750,681	23,308	254,329	88,476	250
New York	15,480,682	11,806,299	1,028,598	550,073	445,398	373,373	899,472	377,469
North Carolina	12,054,310	6,711,449	307,053	3,205,760	118,296	1,287,096	424,289	367
North Dakota	1,619,492	583,581	54,734	144,657	12,019	776,808	47,473	220
Ohio	12,543,044	8,538,269	708,157	1,891,981	308,251	708,657	380,787	6,941
Oklahoma	4,773,282	3,124,642	223,373	782,894	16,891	492,009	133,126	347
Oregon	6,175,093	4,121,839	325,203	973,047	121,563	496,556	136,302	582
Pennsylvania	14,608,719	10,802,857	1,115,368	1,358,448	374,857	538,960	417,984	245
Rhode Island	1,462,741	1,154,901	98,554	67,775	51,115	24,298	66,028	70
South Carolina	5,142,739	3,337,936	208,501	903,226	36,302	567,912	88,803	59
South Dakota	1,183,399	623,413	88,119	177,636	9,090	233,216	51,613	312
Tennessee	8,630,482	5,926,135	377,964	1,481,258	149,918	559,265	135,730	211
Texas	27,813,957	17,799,490	956,818	5,974,814	286,631	1,578,901	1,203,312	13,993
Utah	7,759,918	5,753,527	328,249	785,135	339,508	338,200	213,849	1,450
Vermont	563,717	256,537	68,219	57,964	26,494	104,667	49,436	400
Virginia	19,602,236	10,974,532	486,202	5,113,527	1,219,739	1,603,534	199,464	5,239
Washington	14,467,246	9,260,181	290,799	3,175,672	738,392	597,580	402,191	2,431
West Virginia	1,220,590	717,409	86,623	165,341	2,088	218,410	30,523	196
Wisconsin	6,242,345	3,809,144	319,327	803,235	111,636	779,120	418,453	1,430
Wyoming	1,225,036	672,123	60,776	147,827	2,021	307,305	34,833	151
American Samoa	16,747	–	–	–	–	16,672	75	–
Fed. States of Micronesia	26	–	–	–	–	–	26	–
Guam	62,593	–	8,245	5,073	–	42,436	6,840	–
Marshall Islands	–	–	–	–	–	–	–	–
Northern Marianas	900	–	–	–	–	–	900	–
Palau	–	–	–	–	–	–	–	–
Puerto Rico	1,997,164	1,215,886	133,761	66,572	214,107	308,540	58,299	–
Virgin Islands	31,705	15,469	–	857	1,356	12,809	1,214	–
Undistributed	–	–	–	–	–	–	–	–

Note: Amounts represent dollar volume of loans guaranteed during the fiscal year. For additional information, see the Summary of Methodology in this report.

Source: U.S. Census Bureau, *Consolidated Federal Funds Report for Fiscal Year 2010*. Data are not subject to sampling error, but for information on processing and response error, see the Reliability of the Data section in the Introduction. Data users who create their own estimates from these tables should cite the U.S. Census Bureau as the source of the original data only.

Table 9.

Federal Government Insurance Programs—Volume of Coverage Provided by State and Outlying Area: Fiscal Year 2010

[In thousand dollars. Detail may not add to total because of rounding. For meaning of abbreviations and symbols, see introductory text]

State and outlying area	Total	Flood insurance	Crop insurance	Foreign investment insurance	Life insurance for veterans	Other
United States, total . . .	**1,324,168,480**	**1,233,560,464**	**76,368,013**	**134,309**	**13,597,220**	**508,474**
Alabama	11,996,351	11,441,711	357,195	–	196,506	939
Alaska	680,455	653,664	376	–	19,568	6,846
Arizona	8,150,539	7,639,032	208,346	–	301,175	1,986
Arkansas	3,789,974	2,582,595	1,085,422	–	120,213	1,745
California	73,929,226	68,009,958	4,490,152	1,373	1,347,151	80,592
Colorado	5,325,471	4,166,201	871,897	7,000	224,975	55,398
Connecticut	8,800,221	8,518,978	63,939	7,290	208,864	1,149
Delaware	6,090,115	5,948,314	93,543	–	43,700	4,558
District of Columbia	317,783	285,234	–	1,571	22,946	8,031
Florida	477,448,471	473,633,711	2,594,445	–	1,205,977	14,338
Georgia	24,243,680	22,937,655	968,545	–	330,489	6,992
Hawaii	11,873,888	11,642,548	106,906	–	124,434	–
Idaho	2,348,301	1,501,455	776,802	–	61,403	8,641
Illinois	16,458,448	8,091,016	7,799,770	4,500	553,076	10,087
Indiana	8,907,091	5,029,944	3,663,565	–	207,174	6,408
Iowa	12,182,519	2,684,210	9,321,308	–	168,747	8,255
Kansas	5,609,149	1,955,092	3,518,177	–	129,384	6,496
Kentucky	4,333,071	3,243,258	939,624	–	144,459	5,730
Louisiana	107,505,758	106,619,368	716,368	–	157,158	12,865
Maine	1,995,324	1,843,480	74,695	–	77,149	–
Maryland	15,016,697	14,425,036	261,748	31,437	277,885	20,590
Massachusetts	12,231,285	11,801,652	60,699	14,580	348,766	5,588
Michigan	5,893,265	4,093,951	1,415,474	–	373,104	10,735
Minnesota	8,975,492	2,542,674	6,137,646	–	292,644	2,528
Mississippi	16,639,287	15,606,212	937,371	384	94,555	765
Missouri	6,354,556	3,982,783	2,092,583	–	260,036	19,154
Montana	1,675,394	819,076	793,133	–	55,849	7,336
Nebraska	7,459,826	1,909,199	5,445,878	–	103,706	1,042
Nevada	3,725,244	3,598,174	27,592	–	92,012	7,466
New Hampshire	1,832,537	1,753,112	5,652	–	73,293	481
New Jersey	51,696,174	51,143,521	87,786	–	452,952	11,915
New Mexico	3,011,548	2,777,736	120,161	–	108,607	5,044
New York	39,837,829	38,563,788	360,588	64,374	847,143	1,936
North Carolina	33,397,868	31,607,337	1,395,281	–	393,989	1,261
North Dakota	6,813,235	2,823,964	3,953,999	–	34,593	679
Ohio	9,169,388	6,169,246	2,481,784	–	484,961	33,398
Oklahoma	3,536,232	2,707,111	658,123	–	166,608	4,390
Oregon	7,907,793	7,136,628	588,444	–	178,595	4,126
Pennsylvania	12,960,341	11,846,702	380,313	–	692,054	41,272
Rhode Island	3,788,494	3,733,325	925	–	54,245	–
South Carolina	48,142,415	47,564,968	360,830	–	216,591	26
South Dakota	4,308,322	1,075,153	3,186,949	–	45,979	241
Tennessee	7,058,268	6,162,643	671,055	1,800	217,775	4,996
Texas	162,994,364	158,989,049	3,147,649	–	828,638	29,028
Utah	1,060,701	923,193	24,557	–	86,934	26,017
Vermont	698,911	642,680	25,254	–	30,977	–
Virginia	26,938,440	26,109,706	418,014	–	395,736	14,984
Washington	14,903,235	12,880,865	1,719,993	–	296,784	5,594
West Virginia	2,679,943	2,580,631	16,663	–	82,238	411
Wisconsin	4,799,267	2,660,735	1,835,040	–	300,514	2,978
Wyoming	643,995	509,809	105,755	–	24,993	3,437
American Samoa	13,695	13,695	–	–	–	–
Fed. States of Micronesia	–	–	–	–	–	–
Guam	49,924	49,924	–	–	–	–
Marshall Islands	–	–	–	–	–	–
Northern Marianas	–	–	–	–	–	–
Palau	–	–	–	–	–	–
Puerto Rico	5,605,626	5,570,292	–	–	35,334	–
Virgin Islands	363,058	358,472	–	–	4,586	–
Undistributed	–	–	–	–	–	–

Note: Amounts represent dollar volume of the face value of insurance coverage provided during the fiscal year. For additional information, see the Summary of Methodology in this report.

Source: U.S. Census Bureau, *Consolidated Federal Funds Report for Fiscal Year 2010*. Data are not subject to sampling error, but for information on processing and response error, see the Reliability of the Data section in the Introduction. Data users who create their own estimates from these tables should cite the U.S. Census Bureau as the source of the original data only.

Table 10.

Per Capita Amounts of Federal Government Expenditure, by Major Object Category, by State and Outlying Area: Fiscal Year 2010

[In dollars. Detail may not add to total because of rounding. For meaning of abbreviations and symbols, see introductory text]

State and outlying area	U.S. resident population—April 1, 2010[1]	Total	Retirement and disability	Other direct payments	Grants	Procurement	Salaries and wages
United State, total . . .	**308,745,538**	**10,459.69**	**2,935.25**	**2,633.32**	**2,187.11**	**1,604.73**	**1,099.28**
Alabama	4,779,736	11,819.83	3,761.03	2,751.33	1,940.15	2,192.95	1,174.37
Alaska	710,231	17,762.29	2,239.71	1,464.38	4,878.99	3,469.69	5,709.52
Arizona	6,392,017	10,079.26	2,899.67	2,149.17	2,246.71	2,004.55	779.16
Arkansas	2,915,918	9,912.49	3,554.14	2,581.91	2,346.79	600.49	829.16
California	37,253,956	8,960.37	2,277.43	2,361.52	2,117.06	1,544.45	659.92
Colorado	5,029,196	9,879.68	2,552.89	1,823.24	1,748.37	2,061.37	1,693.81
Connecticut	3,574,097	15,662.23	2,839.41	6,623.15	2,321.95	3,345.35	532.37
Delaware	897,934	8,994.35	3,403.17	2,110.54	2,288.76	403.88	788.01
District of Columbia	601,723	102,904.18	4,631.23	6,617.18	18,068.09	35,315.07	38,272.62
Florida	18,801,310	9,930.36	3,423.96	3,367.71	1,492.78	956.36	689.55
Georgia	9,687,653	9,536.58	2,689.97	2,038.08	1,729.07	1,286.24	1,793.21
Hawaii	1,360,301	15,331.33	3,211.37	2,072.20	2,224.18	2,017.80	5,805.78
Idaho	1,567,582	9,091.54	2,907.82	1,808.76	1,900.71	1,679.87	794.39
Illinois	12,830,632	8,570.70	2,637.77	2,534.03	1,875.20	904.13	619.57
Indiana	6,483,802	9,038.43	3,035.58	2,637.09	1,845.33	848.02	672.40
Iowa	3,046,355	9,315.67	3,106.61	2,706.74	2,099.04	778.83	624.45
Kansas	2,853,118	10,180.27	3,009.34	2,399.18	1,660.03	1,072.39	2,039.34
Kentucky	4,339,367	13,197.90	3,419.04	3,742.70	2,189.78	1,725.17	2,121.21
Louisiana	4,533,372	11,738.34	2,874.90	2,889.81	3,328.11	1,608.22	1,037.31
Maine	1,328,361	11,024.05	3,683.21	2,329.28	2,851.20	1,306.65	853.70
Maryland	5,773,552	16,672.74	3,311.41	3,661.00	2,501.30	4,593.79	2,605.24
Massachusetts	6,547,629	12,592.89	2,812.04	3,237.25	3,413.73	2,441.70	688.18
Michigan	9,883,640	9,199.15	3,278.50	2,698.95	2,081.96	654.27	485.47
Minnesota	5,303,925	8,366.58	2,691.02	2,499.31	1,984.92	556.28	635.07
Mississippi	2,967,297	10,588.38	3,297.28	2,723.39	2,652.63	898.43	1,016.65
Missouri	5,988,927	11,746.36	3,209.44	2,805.42	2,338.07	2,171.07	1,222.36
Montana	989,415	10,873.52	3,440.27	2,426.86	2,970.88	828.17	1,207.35
Nebraska	1,826,341	9,051.87	2,988.06	2,451.98	1,920.21	715.49	976.13
Nevada	2,700,551	7,321.11	2,682.81	1,657.20	1,370.74	891.35	719
New Hampshire	1,316,470	8,610.37	3,269.36	1,826.73	1,755.49	1,090.30	668.48
New Jersey	8,791,894	9,211.90	2,823.48	2,831.63	1,758.07	1,164.29	634.43
New Mexico	2,059,179	13,577.73	3,219.07	2,109.22	3,263.54	3,641.68	1,344.23
New York	19,378,102	10,437.87	2,776.85	2,968.96	3,256.44	716.44	719.19
North Carolina	9,535,483	9,515.69	3,105.35	2,054.10	2,107.80	638.72	1,609.72
North Dakota	672,591	12,929.83	3,278.44	3,695.25	3,326.42	1,018.83	1,610.89
Ohio	11,536,504	9,227.12	3,045.91	2,696.35	2,114.94	765.34	604.59
Oklahoma	3,751,351	10,256.30	3,351.19	2,425.38	2,093.86	899.62	1,486.25
Oregon	3,831,074	8,868.03	3,152.66	2,241.13	2,269.46	534.33	670.44
Pennsylvania	12,702,379	11,488.70	3,421.26	3,535.51	2,315.41	1,523.53	692.99
Rhode Island	1,052,567	11,172.13	3,166.59	3,112.54	2,994.62	951.39	946.99
South Carolina	4,625,364	10,070.16	3,443.10	2,086.93	1,775.10	1,766.64	998.39
South Dakota	814,180	11,676.28	3,223.58	3,301.97	2,763.70	1,121.27	1,265.76
Tennessee	6,346,105	10,851.62	3,327.39	3,100.67	2,220.96	1,597.93	604.67
Texas	25,145,561	8,976.73	2,402.92	1,994.67	1,774.63	1,614.38	1,190.13
Utah	2,763,885	8,518.87	2,180.12	2,018.78	1,804.24	1,359.83	1,155.91
Vermont	625,741	11,833.69	3,207.26	2,177.13	3,803.34	1,488.86	1,157.10
Virginia	8,001,024	17,008.19	3,537.60	2,012.39	1,528.25	7,291.27	2,638.68
Washington	6,724,540	10,474.69	3,046.03	2,029.82	2,189.80	1,493.16	1,715.89
West Virginia	1,852,994	11,608.56	4,177.45	2,741.87	2,682.25	961.98	1,045.01
Wisconsin	5,686,986	9,647.65	2,959.83	2,340.44	2,108.68	1,724.12	514.58
Wyoming	563,626	11,019.09	2,916.81	1,834.32	3,999.34	1,010.22	1,258.41
American Samoa	66,000	7,803.81	919.45	224.49	6,177.99	385.33	96.55
Fed. States of Micronesia	107,000	2,236.27	5.4	0.92	2,189.34	40.61	–
Guam	181,000	11,118.55	1,624.89	776.23	2,484.18	4,152.61	2,080.64
Marshall Islands	66,000	1,937.02	1.58	8.83	1,914.90	11.7	–
Northern Marianas	48,000	5,207.94	686.9	132.34	3,949.16	250.01	189.53
Palau	21,000	1,394.20	14.08	161.23	1,159.55	59.34	–
Puerto Rico	3,725,789	5,668.09	2,134.13	1,331.14	1,694.51	280.02	228.30
Virgin Islands	110,000	7,466.10	2,173.64	1,228.64	3,033.78	459.52	570.51
Undistributed	–	–	–	–	–	–	–

[1] All population figures represent resident population as of April 1, 2010.

Note: U.S. total population and per capita figures in the top line include only the 50 states and the District of Columbia; the U.S. Outlying Areas displayed at the bottom of the table are excluded. For additional information, see the Summary of Methodology in this report.

Source: U.S. Census Bureau, *Consolidated Federal Funds Report for Fiscal Year 2010*. Data are not subject to sampling error, but for information on processing and response error, see the Reliability of the Data section in the Introduction. Data users who create their own estimates from these tables should cite the U.S. Census Bureau as the source of the original data only.

Table 11.

Percentage Distribution of Federal Government Expenditure, by Major Object Category, by State and Outlying Area: Fiscal Year 2010

[In dollars. Detail may not add to total because of rounding. For meaning of abbreviations and symbols, see introductory text]

State and outlying area	Percentage distribution of the U.S. resident population April 1, 2010[1]	Total	Retirement and disability	Other direct payments	Grants	Procurement	Salaries and wages
United State, total . . .	**100**	**100**	**100**	**100**	**100**	**100**	**100**
Alabama	1.5	1.7	2.0	1.6	1.4	2.0	1.6
Alaska	0.2	0.4	0.2	0.1	0.5	0.5	1.2
Arizona	2.0	2.0	2.0	1.7	2.1	2.5	1.5
Arkansas	0.9	0.9	1.1	0.9	1.0	0.3	0.7
California	11.9	10.2	9.3	10.7	11.5	11.1	7.2
Colorado	1.6	1.5	1.4	1.1	1.3	2.0	2.5
Connecticut	1.1	1.7	1.1	2.9	1.2	2.3	0.6
Delaware	0.3	0.2	0.3	0.2	0.3	0.1	0.2
District of Columbia	0.2	1.9	0.3	0.5	1.6	4.1	6.7
Florida	6.0	5.7	7.0	7.7	4.1	3.5	3.8
Georgia	3.1	2.8	2.8	2.4	2.5	2.4	5.1
Hawaii	0.4	0.6	0.5	0.3	0.4	0.5	2.3
Idaho	0.5	0.4	0.5	0.3	0.4	0.5	0.4
Illinois	4.1	3.4	3.7	4.0	3.5	2.2	2.3
Indiana	2.1	1.8	2.2	2.1	1.8	1.1	1.3
Iowa	1.0	0.9	1.0	1.0	0.9	0.5	0.6
Kansas	0.9	0.9	0.9	0.8	0.7	0.6	1.7
Kentucky	1.4	1.7	1.6	2.0	1.4	1.4	2.7
Louisiana	1.4	1.6	1.4	1.6	2.2	1.4	1.4
Maine	0.4	0.4	0.5	0.4	0.6	0.3	0.3
Maryland	1.8	2.9	2.1	2.6	2.1	5.1	4.4
Massachusetts	2.1	2.5	2.0	2.6	3.3	3.1	1.3
Michigan	3.2	2.8	3.5	3.3	3.0	1.3	1.4
Minnesota	1.7	1.4	1.6	1.6	1.5	0.6	1.0
Mississippi	0.9	1.0	1.1	1.0	1.2	0.5	0.9
Missouri	1.9	2.1	2.1	2.1	2.0	2.5	2.1
Montana	0.3	0.3	0.4	0.3	0.4	0.2	0.3
Nebraska	0.6	0.5	0.6	0.5	0.5	0.3	0.5
Nevada	0.9	0.6	0.8	0.5	0.5	0.5	0.6
New Hampshire	0.4	0.3	0.5	0.3	0.3	0.3	0.3
New Jersey	2.8	2.5	2.7	3.0	2.3	2.0	1.6
New Mexico	0.7	0.9	0.7	0.5	1.0	1.5	0.8
New York	6.2	6.2	5.9	7.0	9.2	2.7	4.1
North Carolina	3.0	2.8	3.2	2.4	2.9	1.2	4.5
North Dakota	0.2	0.3	0.2	0.3	0.3	0.1	0.3
Ohio	3.7	3.2	3.8	3.8	3.6	1.7	2.0
Oklahoma	1.2	1.2	1.4	1.1	1.1	0.7	1.6
Oregon	1.2	1.0	1.3	1.0	1.3	0.4	0.7
Pennsylvania	4.1	4.5	4.8	5.5	4.3	3.7	2.6
Rhode Island	0.3	0.4	0.4	0.4	0.5	0.2	0.3
South Carolina	1.5	1.4	1.7	1.2	1.2	1.6	1.3
South Dakota	0.3	0.3	0.3	0.3	0.3	0.2	0.3
Tennessee	2.0	2.1	2.3	2.4	2.1	2.0	1.1
Texas	8.0	6.9	6.6	6.1	6.5	7.9	8.7
Utah	0.9	0.7	0.7	0.7	0.7	0.7	0.9
Vermont	0.2	0.2	0.2	0.2	0.3	0.2	0.2
Virginia	2.6	4.2	3.1	2.0	1.8	11.3	6.2
Washington	2.1	2.1	2.2	1.7	2.2	1.9	3.4
West Virginia	0.6	0.7	0.8	0.6	0.7	0.3	0.6
Wisconsin	1.8	1.7	1.8	1.6	1.8	1.9	0.9
Wyoming	0.2	0.2	0.2	0.1	0.3	0.1	0.2
American Samoa	–	–	–	–	0.1	–	–
Fed. States of Micronesia	–	–	–	–	–	–	–
Guam	0.1	0.1	–	–	0.1	0.1	0.1
Marshall Islands	–	–	–	–	–	–	–
Northern Marianas	–	–	–	–	–	–	–
Palau	–	–	–	–	–	–	–
Puerto Rico	1.2	0.6	0.9	0.6	0.9	0.2	0.2
Virgin Islands	–	–	–	–	–	–	–
Undistributed	–	0.7	–	–	–	3.7	0.7

[1] All population figures represent resident population as of April 1, 2010.

Note: Values for the 50 states, the District of Columbia, and the U.S. Outlying Areas were used in calculating these distributions. For additional information, see the Summary of Methodology in this report.

Source: U.S. Census Bureau, *Consolidated Federal Funds Report for Fiscal Year 2010*. Data are not subject to sampling error, but for information on processing and response error, see the Reliability of the Data section in the Introduction. Data users who create their own estimates from these tables should cite the U.S. Census Bureau as the source of the original data only.

Table 12.

Federal Government Expenditure for Defense Department and All Other Agencies by State and Outlying Area: Fiscal Year 2010

[Detail may not add to total because of rounding. For meaning of abbreviations and symbols, see introductory text]

State and outlying area	Federal expenditure (millions of dollars)		Per capita federal expenditure[1] (dollars)		Percent distribution of federal expenditure		Exhibit Department of Energy, defense-related activities[2] (millions of dollars)
	Department of Defense	All other federal agencies	Department of Defense	All other federal agencies	Department of Defense	All other federal agencies	
United States, total . . .	**556,959**	**2,719,463**	**1,772.90**	**8,686.78**	**100**	**100**	**16,108**
Alabama	13,029	43,466	2,725.98	9,093.85	2.3	1.6	–
Alaska	5,211	7,404	7,337.59	10,424.70	0.9	0.3	–
Arizona	14,263	50,164	2,231.31	7,847.95	2.6	1.8	–
Arkansas	2,968	25,936	1,017.70	8,894.78	0.5	1.0	–
California	55,750	278,059	1,496.49	7,463.89	10.0	10.2	1,124
Colorado	12,211	37,476	2,428.01	7,451.67	2.2	1.4	128
Connecticut	11,980	43,998	3,351.88	12,310.35	2.2	1.6	–
Delaware	817	7,259	909.91	8,084.45	0.1	0.3	–
District of Columbia	8,699	53,221	14,456.62	88,447.56	1.6	2.0	1,372
Florida	22,647	164,056	1,204.56	8,725.80	4.1	6.0	8
Georgia	22,794	69,594	2,352.85	7,183.74	4.1	2.6	–
Hawaii	10,003	10,852	7,353.81	7,977.52	1.8	0.4	–
Idaho	1,079	13,173	688.32	8,403.22	0.2	0.5	751
Illinois	10,442	99,525	813.87	7,756.83	1.9	3.7	74
Indiana	7,147	51,456	1,102.34	7,936.09	1.3	1.9	–
Iowa	2,581	25,797	847.36	8,468.31	0.5	0.9	–
Kansas	6,921	22,124	2,425.78	7,754.49	1.2	0.8	–
Kentucky	13,252	44,018	3,053.92	10,143.98	2.4	1.6	23
Louisiana	9,297	43,917	2,050.87	9,687.47	1.7	1.6	–
Maine	2,152	12,492	1,619.85	9,404.20	0.4	0.5	–
Maryland	18,677	77,584	3,234.97	13,437.77	3.4	2.9	–
Massachusetts	14,562	67,892	2,224.02	10,368.87	2.6	2.5	–
Michigan	6,057	84,865	612.79	8,586.37	1.1	3.1	–
Minnesota	3,114	41,261	587.19	7,779.39	0.6	1.5	–
Mississippi	4,070	27,349	1,371.55	9,216.83	0.7	1.0	4
Missouri	15,133	55,215	2,526.91	9,219.44	2.7	2.0	433
Montana	946	9,812	956.43	9,917.10	0.2	0.4	–
Nebraska	2,112	14,420	1,156.49	7,895.38	0.4	0.5	–
Nevada	2,896	16,875	1,072.28	6,248.82	0.5	0.6	492
New Hampshire	1,603	9,732	1,217.53	7,392.85	0.3	0.4	–
New Jersey	10,351	70,639	1,177.38	8,034.53	1.9	2.6	–
New Mexico	3,236	24,723	1,571.53	12,006.20	0.6	0.9	3,718
New York	15,244	187,023	786.64	9,651.23	2.7	6.9	500
North Carolina	17,607	73,130	1,846.46	7,669.23	3.2	2.7	–
North Dakota	1,039	7,657	1,544.91	11,384.92	0.2	0.3	–
Ohio	9,954	96,495	862.84	8,364.29	1.8	3.5	135
Oklahoma	7,008	31,466	1,868.26	8,388.04	1.3	1.2	–
Oregon	2,160	31,814	563.92	8,304.11	0.4	1.2	–
Pennsylvania	16,254	129,680	1,279.57	10,209.13	2.9	4.8	434
Rhode Island	1,488	10,271	1,414.05	9,758.08	0.3	0.4	–
South Carolina	8,853	37,726	1,913.92	8,156.24	1.6	1.4	2,359
South Dakota	1,180	8,327	1,448.83	10,227.44	0.2	0.3	–
Tennessee	5,647	63,219	889.76	9,961.86	1.0	2.3	1,381
Texas	54,249	171,476	2,157.39	6,819.34	9.7	6.3	556
Utah	4,782	18,764	1,730.03	6,788.85	0.9	0.7	–
Vermont	1,101	6,304	1,759.91	10,073.78	0.2	0.2	–
Virginia	58,115	77,968	7,263.42	9,744.77	10.4	2.9	–
Washington	14,964	55,474	2,225.24	8,249.45	2.7	2.0	2,580
West Virginia	1,129	20,382	609.26	10,999.30	0.2	0.7	19
Wisconsin	9,980	44,886	1,754.94	7,892.71	1.8	1.7	–
Wyoming	621	5,590	1,101.73	9,917.36	0.1	0.2	16
American Samoa	10	505	146.40	7,657.41	–	–	–
Fed. States of Micronesia	1	238	9.10	2,227.17	–	–	–
Guam	1,093	920	6,036.66	5,081.89	0.2	–	–
Marshall Islands	–	128	–0.36	1,937.38	–	–	–
Northern Marianas	3	247	64.57	5,143.36	–	–	–
Palau	–	29	6.42	1,387.79	–	–	–
Puerto Rico	684	20,434	183.50	5,484.60	0.1	0.8	–
Virgin Islands	32	789	294.47	7,171.62	–	–	–
Undistributed	7,760	14,167	–	–	1.4	0.5	–

[1] All population figures represent resident population as of April 1, 2010.

[2] These data are presented for illustrative purposes only. They were compiled from preliminary FY 2010 state budget allocation tables that were prepared for submission to Congress and that were found on the Department of Energy Web site.

Note: For additional information, see the Summary of Methodology in this report.

Source: U.S. Census Bureau, *Consolidated Federal Funds Report for Fiscal Year 2010.* Data are not subject to sampling error, but for information on processing and response error, see the Reliability of the Data section in the Introduction. Data users who create their own estimates from these tables should cite the U.S. Census Bureau as the source of the original data only.

Table 13.

Historical Summary of Federal Government Expenditure by State and Outlying Area: Fiscal Years 2001 to 2010

[In million dollars. Detail may not add to total because of rounding. For meaning of abbreviations and symbols, see introductory text]

State and outlying area	Total expenditure									
	2010	2009	2008	2007	2006	2005	2004	2003	2002	2001
United States, total . . .	**3,276,422**	**3,201,005**	**2,792,611**	**2,556,217**	**2,448,484**	**2,284,034**	**2,160,458**	**2,061,486**	**1,937,278**	**1,794,907**
Alabama	56,496	56,048	47,966	47,889	43,934	42,061	39,019	36,871	34,292	31,735
Alaska	12,615	11,922	9,423	9,378	9,250	9,230	8,412	7,944	7,562	6,417
Arizona	64,427	62,943	54,314	48,012	46,358	44,639	41,931	37,801	34,761	30,416
Arkansas	28,904	28,025	23,857	22,454	21,503	20,387	19,488	18,340	18,372	16,659
California	333,809	331,031	299,923	260,422	253,971	242,023	232,204	219,706	206,417	188,758
Colorado	49,687	46,029	38,015	34,828	34,424	31,173	30,030	28,874	26,230	24,377
Connecticut	55,978	53,020	38,879	32,381	30,609	30,774	30,269	28,595	25,388	22,760
Delaware	8,076	7,982	6,623	6,234	5,852	5,495	5,245	5,061	4,766	4,248
District of Columbia	61,920	60,719	47,203	43,475	40,360	37,859	37,622	34,750	33,500	30,953
Florida	186,704	180,887	149,872	147,091	142,750	134,544	121,883	113,341	104,826	100,096
Georgia	92,387	86,048	74,165	71,079	64,558	59,846	55,149	51,910	51,336	47,376
Hawaii	20,855	18,985	15,009	14,062	13,495	12,699	12,176	11,269	10,475	9,729
Idaho	14,252	13,833	11,227	10,946	9,950	9,598	8,963	8,654	8,378	7,541
Illinois	109,967	109,279	100,672	88,669	82,195	80,778	76,798	73,020	70,276	65,144
Indiana	58,603	61,270	52,813	47,254	43,737	42,347	37,875	35,525	34,200	32,198
Iowa	28,379	28,949	23,927	21,649	21,830	20,345	19,184	17,550	18,839	17,420
Kansas	29,046	29,572	25,129	22,737	21,520	20,492	19,066	18,208	17,496	16,713
Kentucky	57,271	56,255	52,264	35,927	37,607	34,653	31,713	31,153	28,880	25,873
Louisiana	53,214	52,639	44,496	43,036	69,409	39,628	32,926	31,646	29,990	27,864
Maine	14,644	14,463	11,974	11,850	10,980	11,356	10,849	9,966	9,205	8,189
Maryland	96,261	96,071	77,905	70,617	68,661	66,720	64,719	57,646	53,995	48,244
Massachusetts	82,454	81,770	72,115	61,028	57,553	55,830	53,009	51,265	47,484	44,221
Michigan	90,921	91,316	82,933	71,652	67,332	64,787	60,465	57,870	55,910	51,722
Minnesota	44,376	44,338	38,246	40,075	31,901	31,067	28,763	27,580	27,056	24,959
Mississippi	31,419	33,105	30,098	30,616	42,253	26,181	22,335	21,741	21,311	20,277
Missouri	70,348	67,373	60,829	55,564	52,258	48,273	45,684	43,874	42,347	39,229
Montana	10,758	10,353	8,843	8,497	8,013	7,814	7,469	7,092	6,974	6,630
Nebraska	16,532	16,791	15,739	13,986	13,926	12,785	11,781	11,000	11,583	10,784
Nevada	19,771	19,894	17,260	15,474	14,603	14,089	12,762	11,637	10,737	9,630
New Hampshire	11,335	11,776	10,311	9,764	8,872	8,331	7,944	7,349	6,937	6,317
New Jersey	80,990	79,592	72,085	63,972	61,271	58,617	55,224	53,679	50,673	46,285
New Mexico	27,959	27,471	23,846	22,418	20,945	20,604	19,855	18,736	17,481	16,609
New York	202,266	195,013	174,071	157,789	152,946	144,876	143,827	137,898	128,996	116,528
North Carolina	90,737	85,844	70,203	65,863	62,011	59,162	55,194	51,766	48,180	44,602
North Dakota	8,696	8,942	7,323	6,766	6,312	6,608	6,030	5,726	6,437	5,957
Ohio	106,449	105,173	90,592	105,214	80,750	77,881	73,148	69,902	65,978	61,801
Oklahoma	38,475	38,242	31,758	30,686	29,085	27,637	26,659	25,254	24,355	22,712
Oregon	33,974	33,600	27,530	25,242	23,591	22,792	21,886	21,253	19,843	18,440
Pennsylvania	145,934	139,881	121,551	117,151	103,243	99,503	94,882	90,350	85,602	79,379
Rhode Island	11,759	11,441	9,841	9,077	8,764	8,423	8,233	8,036	7,505	6,994
South Carolina	46,578	48,331	38,832	37,056	33,831	32,044	30,019	28,038	26,103	24,708
South Dakota	9,507	9,644	8,552	8,280	7,991	7,481	6,584	6,202	6,315	5,820
Tennessee	68,866	65,525	58,672	51,456	50,600	48,288	45,420	42,602	39,276	36,795
Texas	225,725	216,379	210,005	171,766	166,647	148,683	141,805	140,451	123,442	112,701
Utah	23,545	22,339	17,117	17,158	15,710	14,823	13,663	13,500	12,303	11,394
Vermont	7,405	6,772	6,080	5,579	5,274	4,645	4,607	4,443	4,111	3,739
Virginia	136,083	127,798	118,527	110,105	103,062	95,097	90,603	82,454	74,548	71,312
Washington	70,437	68,981	56,436	52,455	48,463	46,338	44,801	43,368	40,223	36,960
West Virginia	21,511	20,465	18,002	17,067	16,216	16,087	15,134	14,226	13,362	12,554
Wisconsin	54,866	52,557	40,137	38,177	34,532	33,749	31,540	30,237	28,845	26,681
Wyoming	6,211	6,506	5,969	5,355	5,170	4,782	4,400	4,226	3,666	3,588
American Samoa	515	381	257	213	246	243	262	198	154	116
Fed. States of Micronesia	239	272	118	171	100	115	103	145	140	98
Guam	2,012	1,549	1,533	1,479	1,380	1,413	1,249	1,539	1,114	908
Marshall Islands	128	143	89	112	191	215	218	182	203	151
Northern Marianas	250	225	167	130	177	167	213	141	102	96
Palau	29	25	25	31	37	46	51	53	42	36
Puerto Rico	21,118	22,179	17,958	16,798	16,238	15,448	15,450	14,661	14,062	13,263
Virgin Islands	821	894	683	649	621	625	589	615	573	405
Undistributed	21,927	22,153	22,625	21,354	23,418	21,839	23,075	34,366	34,125	37,795

See note at end of table.

Table 13.

Historical Summary of Federal Government Expenditure by State and Outlying Area: Fiscal Years 2001 to 2010—Con.

[In million dollars. Detail may not add to total because of rounding. For meaning of abbreviations and symbols, see introductory text]

State and outlying area	Retirement and disability									
	2010	2009	2008	2007	2006	2005	2004	2003	2002	2001
United States, total . . .	**914,844**	**881,105**	**818,525**	**782,843**	**739,352**	**702,758**	**666,969**	**636,239**	**612,996**	**600,074**
Alabama	17,977	17,448	16,200	15,451	14,491	13,657	12,930	12,232	11,717	11,461
Alaska	1,591	1,537	1,373	1,342	1,237	1,154	1,135	1,041	981	937
Arizona	18,535	17,862	16,243	15,603	14,644	13,760	12,942	12,022	11,471	11,076
Arkansas	10,364	10,066	9,316	8,893	8,322	7,835	7,404	7,038	6,777	6,666
California	84,843	81,796	75,904	73,273	70,007	67,208	64,078	61,236	59,256	58,311
Colorado	12,839	12,341	11,263	10,717	9,948	9,291	8,918	8,375	8,073	7,856
Connecticut	10,148	9,763	9,262	8,873	8,470	8,122	7,809	7,549	7,348	7,229
Delaware	3,056	2,941	2,710	2,556	2,382	2,226	2,085	1,945	1,851	1,796
District of Columbia	2,787	2,847	2,269	2,307	2,036	2,046	1,882	1,934	1,876	1,835
Florida	64,375	62,292	57,665	55,564	52,698	50,477	48,050	45,192	43,709	42,726
Georgia	26,060	25,199	22,919	21,617	20,062	18,804	17,748	16,666	15,945	15,579
Hawaii	4,368	4,222	3,873	3,752	3,534	3,319	3,202	3,014	2,899	2,799
Idaho	4,558	4,373	3,943	3,778	3,502	3,260	3,053	2,865	2,713	2,609
Illinois	33,844	32,570	30,934	29,529	28,269	27,356	25,597	24,786	24,068	23,676
Indiana	19,682	18,805	17,479	16,587	15,645	14,818	14,019	13,394	12,877	12,589
Iowa	9,464	8,905	8,453	8,087	7,674	7,294	6,971	6,780	6,570	6,437
Kansas	8,586	8,202	7,565	7,376	7,007	6,678	6,412	6,196	5,973	5,860
Kentucky	14,836	14,327	13,313	12,581	11,861	11,277	10,579	10,169	9,795	9,729
Louisiana	13,033	12,614	11,801	11,187	10,551	10,520	9,981	9,559	9,225	9,092
Maine	4,893	4,772	4,458	4,254	3,977	3,766	3,587	3,403	3,267	3,197
Maryland	19,119	18,449	17,243	16,501	15,624	14,829	14,190	13,306	12,789	12,380
Massachusetts	18,412	17,781	16,860	16,187	15,457	14,903	14,186	13,794	13,436	13,330
Michigan	32,404	30,851	28,688	27,232	25,752	24,369	22,916	22,042	21,241	20,848
Minnesota	14,273	13,654	12,658	12,046	11,276	10,640	10,059	9,627	9,225	8,970
Mississippi	9,784	9,468	8,854	8,477	8,062	7,718	7,297	6,923	6,688	6,622
Missouri	19,221	18,475	17,098	16,526	15,614	14,824	14,071	13,509	13,051	12,796
Montana	3,404	3,244	2,979	2,882	2,681	2,515	2,394	2,315	2,199	2,134
Nebraska	5,457	5,192	4,800	4,594	4,403	4,224	4,070	3,956	3,774	3,684
Nevada	7,245	6,967	6,323	6,053	5,689	5,394	5,149	4,708	4,425	4,207
New Hampshire	4,304	4,150	3,841	3,641	3,390	3,184	3,028	2,838	2,726	2,654
New Jersey	24,824	23,873	22,659	21,732	20,781	19,846	18,922	18,388	17,906	17,591
New Mexico	6,629	6,455	5,941	5,574	5,252	4,947	4,681	4,388	4,174	4,053
New York	53,810	51,663	49,371	47,355	45,306	43,459	41,209	40,506	39,201	38,773
North Carolina	29,611	28,595	26,129	24,716	22,958	21,478	20,131	18,806	17,971	17,517
North Dakota	2,205	1,865	1,747	1,708	1,611	1,531	1,477	1,447	1,384	1,353
Ohio	35,139	33,686	31,753	30,314	28,832	27,558	26,251	25,348	24,599	24,263
Oklahoma	12,571	12,234	11,347	10,941	10,184	9,629	9,169	8,772	8,393	8,201
Oregon	12,078	11,629	10,551	10,212	9,542	8,954	8,452	8,024	7,687	7,452
Pennsylvania	43,458	41,892	39,892	38,193	36,416	34,732	33,147	32,072	31,194	30,387
Rhode Island	3,333	3,229	3,071	2,960	2,836	2,727	2,627	2,535	2,479	2,456
South Carolina	15,926	15,401	14,034	13,221	12,268	11,446	10,812	10,106	9,708	9,502
South Dakota	2,625	2,444	2,256	2,189	2,044	1,929	1,842	1,809	1,702	1,657
Tennessee	21,116	20,389	18,717	17,525	16,472	15,499	14,517	13,744	13,196	12,955
Texas	60,423	58,300	53,203	50,529	47,034	44,113	41,765	39,149	37,324	36,235
Utah	6,026	5,796	5,251	5,015	4,674	4,384	4,123	3,892	3,723	3,605
Vermont	2,007	1,931	1,791	1,700	1,593	1,496	1,417	1,358	1,304	1,274
Virginia	28,304	27,318	25,441	24,328	22,922	21,705	20,982	19,553	18,634	18,077
Washington	20,483	19,748	17,933	17,295	16,180	15,199	14,472	13,587	13,063	12,701
West Virginia	7,741	7,518	7,221	6,882	6,519	6,198	5,835	5,663	5,460	5,359
Wisconsin	16,833	16,114	14,978	14,273	13,459	12,753	12,065	11,618	11,158	10,885
Wyoming	1,644	1,580	1,455	1,405	1,324	1,248	1,192	1,152	1,095	1,067
American Samoa	61	59	52	51	48	46	44	41	39	40
Fed. States of Micronesia	1	1	1	1	1	1	–	–	–	–
Guam	294	272	245	250	250	224	221	207	198	191
Marshall Islands	–	–	1	1	1	1	1	1	1	1
Northern Marianas	33	34	30	28	27	26	24	22	21	21
Palau	–	–	1	1	1	–	–	–	–	–
Puerto Rico	7,951	7,708	6,945	6,764	6,357	5,973	5,668	5,477	5,282	5,242
Virgin Islands	239	238	202	194	181	169	155	146	138	132
Undistributed	20	20	19	18	18	17	26	14	17	–

See note at end of table.

Table 13.

Historical Summary of Federal Government Expenditure by State and Outlying Area: Fiscal Years 2001 to 2010—Con.

[In million dollars. Detail may not add to total because of rounding. For meaning of abbreviations and symbols, see introductory text]

State and outlying area	Other direct payments									
	2010	2009	2008	2007	2006	2005	2004	2003	2002	2001
United States, total . . .	**818,570**	**789,937**	**631,349**	**584,560**	**569,650**	**499,928**	**469,545**	**446,119**	**423,965**	**377,142**
Alabama	13,151	12,251	10,423	10,634	9,912	8,919	8,018	7,698	7,086	6,564
Alaska	1,040	875	663	652	673	684	665	584	560	553
Arizona	13,738	12,263	9,749	8,329	8,392	7,752	7,269	6,653	6,193	5,726
Arkansas	7,529	7,097	6,224	5,443	5,608	5,128	5,045	4,558	5,202	4,450
California	87,976	85,411	67,722	59,504	62,300	53,841	51,492	49,480	45,166	39,319
Colorado	9,169	8,699	7,120	6,123	6,074	5,498	5,295	5,014	4,753	3,916
Connecticut	23,672	20,168	7,660	6,632	6,592	6,136	5,828	5,669	5,088	4,455
Delaware	1,895	1,795	1,514	1,297	1,322	1,201	1,168	1,201	1,121	895
District of Columbia	3,982	3,192	3,204	2,824	2,760	2,353	2,670	2,370	2,130	1,875
Florida	63,317	58,911	43,870	42,559	41,457	36,557	32,432	30,041	25,961	25,229
Georgia	19,744	18,205	15,543	13,465	13,313	12,322	11,509	11,426	10,160	8,909
Hawaii	2,819	2,617	2,265	1,912	1,790	1,652	1,607	1,502	1,435	1,275
Idaho	2,835	2,615	2,101	1,722	1,764	1,706	1,649	1,566	1,690	1,394
Illinois	32,513	32,998	26,612	24,715	24,009	22,279	21,111	20,232	20,223	17,784
Indiana	17,098	17,275	14,365	12,369	12,067	11,135	10,004	9,178	9,345	8,273
Iowa	8,246	9,253	7,059	5,993	6,919	6,067	5,359	4,654	6,169	5,740
Kansas	6,845	7,261	6,127	5,404	5,796	4,954	4,801	4,469	4,614	4,726
Kentucky	16,241	16,351	18,610	7,648	7,656	7,127	6,523	6,119	5,906	5,133
Louisiana	13,101	12,678	11,056	9,710	23,646	9,846	8,950	8,424	8,092	7,263
Maine	3,094	2,884	2,433	2,115	2,102	1,955	1,852	1,753	1,580	1,425
Maryland	21,137	22,111	12,793	12,242	11,149	10,611	10,372	9,161	9,011	7,856
Massachusetts	21,196	20,731	17,353	14,504	14,241	13,057	12,374	12,339	11,537	9,560
Michigan	26,675	26,516	22,107	18,679	18,990	17,533	16,616	15,556	14,564	12,626
Minnesota	13,256	13,354	10,191	14,347	8,383	7,708	6,891	6,514	7,089	6,337
Mississippi	8,081	7,456	6,691	5,970	9,117	5,738	5,196	4,904	5,000	5,490
Missouri	16,801	16,231	13,899	12,245	12,384	11,515	10,892	9,887	9,916	8,877
Montana	2,401	2,402	2,104	1,787	1,800	1,678	1,629	1,497	1,752	1,643
Nebraska	4,478	4,921	4,539	4,192	4,567	3,839	3,199	2,732	3,767	3,411
Nevada	4,475	4,316	3,478	2,700	2,573	2,440	2,352	2,280	2,126	1,804
New Hampshire	2,405	2,315	1,938	1,677	1,646	1,479	1,412	1,336	1,216	1,058
New Jersey	24,895	23,821	19,316	16,545	16,305	15,239	14,549	14,190	13,131	11,083
New Mexico	4,343	3,840	3,174	2,788	2,795	2,585	2,476	2,281	2,154	1,934
New York	57,533	54,797	45,462	39,930	40,668	36,590	34,726	33,524	31,389	27,583
North Carolina	19,587	18,563	15,180	13,046	13,293	12,103	11,398	11,012	10,369	8,778
North Dakota	2,485	3,065	2,490	2,005	2,051	2,102	1,753	1,627	2,643	2,335
Ohio	31,106	30,270	25,577	42,382	20,785	19,252	17,918	16,957	16,181	14,358
Oklahoma	9,098	8,972	7,515	6,727	6,717	6,212	5,938	5,505	5,187	4,824
Oregon	8,586	8,342	6,285	5,294	5,250	5,008	5,048	5,147	4,652	3,828
Pennsylvania	44,909	43,616	33,974	36,299	28,899	27,764	25,917	25,156	22,917	20,265
Rhode Island	3,276	3,106	2,631	2,198	2,247	1,990	1,902	1,791	1,650	1,479
South Carolina	9,653	9,195	7,730	6,908	6,813	6,129	5,746	5,486	5,063	4,444
South Dakota	2,688	3,053	2,993	3,105	3,072	2,423	1,937	1,641	2,099	1,916
Tennessee	19,677	18,257	12,604	11,420	12,104	10,200	9,467	8,922	8,309	7,528
Texas	50,157	48,913	39,202	34,335	36,942	32,394	30,642	29,117	27,648	25,525
Utah	5,580	5,253	2,756	2,379	2,411	2,178	2,158	2,051	1,869	1,587
Vermont	1,362	1,346	1,120	996	974	873	847	828	736	615
Virginia	16,101	15,599	14,742	13,919	13,388	11,037	9,997	9,420	8,515	7,442
Washington	13,650	13,055	10,164	9,306	8,656	8,166	8,282	8,513	7,994	6,581
West Virginia	5,081	4,676	4,022	3,519	3,525	3,469	3,249	3,048	2,780	2,517
Wisconsin	13,310	12,526	9,881	9,696	8,550	7,898	7,469	7,282	6,830	6,036
Wyoming	1,034	1,165	976	846	794	642	641	602	553	492
American Samoa	15	14	11	9	10	8	14	12	2	1
Fed. States of Micronesia	–	14	5	8	8	1	9	7	13	3
Guam	140	119	96	90	92	81	85	92	78	59
Marshall Islands	1	4	3	2	2	1	2	–	–	–
Northern Marianas	6	18	15	13	14	11	18	15	3	2
Palau	3	3	2	2	3	1	3	1	–	–
Puerto Rico	4,960	4,783	3,797	3,233	3,401	2,662	2,999	2,847	2,658	2,289
Virgin Islands	135	139	106	92	84	91	86	107	90	74
Undistributed	285	263	106	76	794	107	89	141	–	–

See note at end of table.

Table 13.

Historical Summary of Federal Government Expenditure by State and Outlying Area: Fiscal Years 2001 to 2010—Con.

[In million dollars. Detail may not add to total because of rounding. For meaning of abbreviations and symbols, see introductory text]

State and outlying area	Grants									
	2010	2009	2008	2007	2006	2005	2004	2003	2002	2001
United States, total . . .	**683,361**	**710,641**	**574,659**	**495,842**	**487,340**	**468,853**	**458,661**	**441,038**	**415,192**	**369,610**
Alabama	9,273	10,006	7,242	7,734	7,515	7,346	6,979	6,649	6,345	5,611
Alaska	3,465	3,681	2,702	2,996	3,077	3,131	3,184	3,022	3,127	2,383
Arizona	14,361	14,477	10,325	9,368	8,782	8,603	8,315	7,235	6,664	5,437
Arkansas	6,843	6,935	5,050	5,108	4,642	4,682	4,682	4,541	4,047	3,673
California	78,869	83,104	82,219	57,636	55,013	55,334	54,351	51,329	48,099	44,321
Colorado	8,793	8,845	6,524	6,149	6,036	5,433	5,613	6,014	4,740	4,269
Connecticut	8,299	8,826	7,378	5,715	5,431	5,439	5,520	5,376	5,280	4,966
Delaware	2,055	2,125	1,435	1,387	1,370	1,265	1,233	1,181	1,122	982
District of Columbia	10,872	11,985	6,163	5,881	4,177	4,325	4,198	4,310	4,833	4,335
Florida	28,066	29,872	20,226	21,411	22,496	22,552	19,559	17,463	16,362	14,867
Georgia	16,751	17,738	14,569	12,391	11,809	11,166	11,755	10,561	10,501	8,574
Hawaii	3,026	3,261	2,283	2,452	2,312	2,168	2,148	1,911	1,836	1,664
Idaho	2,980	3,098	2,133	2,226	2,006	2,093	1,989	1,858	1,837	1,587
Illinois	24,060	25,923	22,737	17,925	16,043	16,635	16,501	15,720	14,976	13,297
Indiana	11,965	13,344	8,857	8,833	8,059	8,065	7,393	7,313	6,969	6,481
Iowa	6,394	7,075	5,057	4,239	3,952	4,035	4,004	3,877	4,060	3,317
Kansas	4,736	5,384	4,280	3,754	3,355	3,618	3,404	3,415	3,272	2,877
Kentucky	9,502	10,271	8,312	6,890	6,929	6,634	6,743	6,634	6,346	5,447
Louisiana	15,088	15,244	12,337	14,617	22,843	11,389	7,758	7,820	7,439	6,573
Maine	3,787	4,083	2,930	2,807	2,683	2,773	2,743	2,610	2,270	2,086
Maryland	14,441	14,890	10,528	9,302	8,837	8,643	8,830	8,632	9,044	8,350
Massachusetts	22,352	22,362	20,427	14,391	13,170	13,749	13,764	13,328	12,343	11,266
Michigan	20,577	21,114	19,205	13,848	12,907	13,313	13,203	12,970	13,280	11,720
Minnesota	10,528	11,384	9,230	7,875	7,048	7,484	7,181	6,914	6,492	5,700
Mississippi	7,871	8,304	6,790	7,408	15,989	6,567	5,376	5,318	5,048	4,578
Missouri	14,003	13,565	10,372	9,505	8,593	8,930	8,688	8,655	8,429	7,352
Montana	2,939	2,940	2,185	2,228	2,029	2,140	1,973	1,938	1,912	1,771
Nebraska	3,507	3,656	3,733	2,724	2,526	2,596	2,517	2,512	2,342	2,188
Nevada	3,702	3,757	3,107	2,980	2,573	2,926	2,314	1,955	1,840	1,559
New Hampshire	2,311	2,612	1,877	1,813	1,740	1,795	1,864	1,865	1,633	1,433
New Jersey	15,457	16,785	16,204	12,326	11,298	11,124	11,293	11,481	10,822	9,671
New Mexico	6,720	6,951	5,531	4,991	4,659	4,564	4,654	4,322	3,957	3,753
New York	63,104	62,367	54,421	48,136	45,290	45,631	49,933	47,575	42,462	35,882
North Carolina	20,099	20,931	15,165	14,169	13,009	12,959	12,535	11,613	10,939	9,652
North Dakota	2,237	2,255	1,660	1,449	1,415	1,666	1,511	1,537	1,425	1,355
Ohio	24,399	25,408	17,769	17,475	16,495	17,152	16,467	15,687	14,846	13,205
Oklahoma	7,855	8,550	6,216	6,326	5,606	5,502	5,286	5,136	5,108	4,424
Oregon	8,694	8,700	6,132	5,794	5,459	5,466	5,200	5,103	4,818	4,609
Pennsylvania	29,411	27,321	21,678	20,856	20,175	19,869	19,898	18,624	18,018	16,176
Rhode Island	3,152	3,340	2,441	2,384	2,236	2,325	2,317	2,234	2,096	1,920
South Carolina	8,210	9,245	6,422	6,465	6,259	6,324	6,113	5,969	5,592	5,081
South Dakota	2,250	2,466	1,794	1,516	1,483	1,742	1,603	1,698	1,506	1,345
Tennessee	14,094	14,442	14,188	9,888	9,559	9,985	9,843	9,057	8,658	7,566
Texas	44,624	48,251	38,300	29,458	30,511	28,912	27,739	28,423	24,869	23,188
Utah	4,987	4,941	3,536	3,397	3,175	3,038	2,927	2,845	2,698	2,353
Vermont	2,380	2,160	2,103	1,490	1,368	1,324	1,398	1,331	1,281	1,139
Virginia	12,228	12,666	8,776	9,195	7,589	7,745	7,957	7,886	7,725	6,513
Washington	14,725	15,252	11,023	9,693	8,968	9,047	9,043	8,881	8,301	7,252
West Virginia	4,970	4,922	3,711	3,730	3,556	3,809	3,651	3,562	3,299	3,145
Wisconsin	11,992	12,147	8,431	7,543	7,127	7,538	7,470	7,544	7,256	6,316
Wyoming	2,254	2,604	2,422	2,000	2,069	1,899	1,642	1,616	1,234	1,254
American Samoa	408	213	169	128	152	148	178	110	93	59
Fed. States of Micronesia	234	255	112	162	91	114	94	136	126	94
Guam	450	387	361	299	289	368	269	400	251	192
Marshall Islands	126	136	85	109	78	68	56	66	58	49
Northern Marianas	190	148	112	81	126	120	156	90	66	62
Palau	24	21	21	29	34	45	47	51	41	35
Puerto Rico	6,313	7,525	5,219	4,796	4,795	5,246	5,296	4,808	4,828	4,389
Virgin Islands	334	373	265	207	285	275	260	282	266	139
Undistributed	23	20	182	161	244	18	44	43	65	124

See note at end of table.

Table 13.

Historical Summary of Federal Government Expenditure by State and Outlying Area: Fiscal Years 2001 to 2010—Con.

[In million dollars. Detail may not add to total because of rounding. For meaning of abbreviations and symbols, see introductory text]

State and outlying area	Procurement									
	2010	2009	2008	2007	2006	2005	2004	2003	2002	2001
United States, total . . .	**516,714**	**519,908**	**514,117**	**440,377**	**408,665**	**380,984**	**339,681**	**327,413**	**286,094**	**260,007**
Alabama	10,482	11,639	10,253	10,596	8,329	8,557	7,600	7,067	6,035	5,204
Alaska	2,464	2,701	2,480	2,340	2,172	2,412	1,700	1,680	1,396	1,130
Arizona	12,813	13,723	13,832	10,519	10,625	10,756	9,797	8,557	7,291	5,260
Arkansas	1,751	1,687	1,331	1,236	1,333	1,154	848	864	1,095	692
California	57,537	57,259	52,045	45,720	43,271	43,267	40,254	37,050	34,753	28,949
Colorado	10,367	9,299	7,709	6,740	7,522	6,253	5,747	5,142	4,526	4,468
Connecticut	11,957	12,498	12,856	9,306	8,368	9,364	9,509	8,484	6,216	4,734
Delaware	363	466	366	410	250	292	265	245	207	148
District of Columbia	21,250	20,406	16,541	14,722	14,225	13,324	13,347	11,376	10,875	10,263
Florida	17,981	17,596	16,625	15,757	14,830	14,296	11,447	10,899	9,757	8,859
Georgia	12,461	11,276	11,069	14,197	10,103	8,964	5,813	5,243	7,364	7,382
Hawaii	2,745	2,730	2,456	2,328	2,148	2,322	2,066	1,978	1,621	1,467
Idaho	2,633	2,597	2,003	2,154	1,715	1,619	1,373	1,531	1,357	1,197
Illinois	11,601	10,258	13,197	8,969	6,805	7,321	6,583	5,729	4,664	4,135
Indiana	5,498	8,138	8,922	6,687	5,355	5,771	4,002	3,302	2,802	2,734
Iowa	2,373	2,052	1,870	1,929	1,972	1,636	1,599	1,109	955	897
Kansas	3,060	4,386	4,102	3,375	2,755	2,964	2,242	2,020	1,653	1,383
Kentucky	7,486	8,615	7,729	4,752	7,298	6,130	4,637	5,119	3,978	2,759
Louisiana	7,291	8,261	6,240	4,577	9,534	5,074	3,418	3,195	2,773	2,625
Maine	1,736	1,651	1,130	1,655	1,249	1,917	1,711	1,312	1,240	674
Maryland	26,522	27,390	25,602	21,103	21,804	21,843	20,804	16,216	13,488	10,736
Massachusetts	15,987	16,630	13,350	11,949	10,930	10,430	9,127	8,357	6,793	6,851
Michigan	6,467	8,357	8,612	7,765	5,853	5,849	4,119	3,884	3,539	3,378
Minnesota	2,950	2,871	3,363	3,112	2,681	2,863	2,329	2,406	2,228	2,049
Mississippi	2,666	5,245	5,539	6,555	7,020	4,145	2,372	2,626	2,734	1,863
Missouri	13,002	12,922	14,450	12,342	11,112	8,762	7,991	7,992	7,313	6,741
Montana	819	668	572	570	531	561	587	497	350	371
Nebraska	1,307	1,425	1,208	1,040	1,034	793	697	608	591	447
Nevada	2,407	3,042	2,701	2,133	2,274	1,912	1,600	1,472	1,250	1,041
New Hampshire	1,435	1,853	1,914	1,887	1,411	1,185	985	738	788	655
New Jersey	10,236	9,921	8,961	8,541	8,403	7,965	6,132	5,461	4,840	4,158
New Mexico	7,499	7,702	6,914	6,773	6,030	6,402	5,973	5,819	5,393	5,122
New York	13,883	13,764	13,732	11,738	11,872	9,604	8,889	7,758	7,417	6,168
North Carolina	6,091	6,115	5,794	5,133	4,669	4,912	3,933	3,794	2,923	3,154
North Dakota	685	798	552	688	429	504	503	398	329	280
Ohio	8,829	9,172	9,096	8,984	8,875	8,195	6,936	6,548	5,243	5,124
Oklahoma	3,375	3,775	2,853	2,853	2,876	2,767	2,804	2,488	2,515	2,212
Oregon	2,047	2,520	2,375	1,830	1,332	1,427	1,283	1,198	994	959
Pennsylvania	19,352	18,728	18,294	14,483	10,849	10,398	9,311	8,137	7,415	6,788
Rhode Island	1,001	855	865	658	601	554	559	659	495	392
South Carolina	8,171	10,625	7,621	6,647	4,997	4,844	4,193	3,614	3,105	3,155
South Dakota	913	713	653	630	623	590	438	381	378	301
Tennessee	10,141	8,875	9,876	9,562	8,851	9,080	8,118	7,522	5,912	5,811
Texas	40,594	36,542	60,703	39,276	35,618	28,117	26,969	29,823	20,581	15,649
Utah	3,758	3,501	3,030	3,957	3,150	2,978	2,304	2,665	2,084	2,084
Vermont	932	757	564	932	870	523	541	566	431	391
Virginia	58,338	53,961	53,868	45,391	41,915	38,610	35,325	30,839	26,170	26,935
Washington	10,041	11,698	10,386	9,219	8,134	7,795	6,946	6,629	5,586	5,480
West Virginia	1,783	1,479	1,328	1,355	1,158	1,188	1,041	665	602	527
Wisconsin	9,805	9,108	4,487	4,445	3,323	3,607	2,641	2,008	1,888	1,817
Wyoming	569	488	529	504	431	452	403	346	319	341
American Samoa	25	16	18	20	31	32	17	28	13	12
Fed. States of Micronesia	4	2	–	–	–	–	–	1	1	1
Guam	752	458	611	507	401	411	355	526	308	219
Marshall Islands	1	4	–	–	110	145	158	115	144	101
Northern Marianas	12	17	2	–	2	4	9	8	9	9
Palau	1	1	–	–	–	–	–	1	1	–
Puerto Rico	1,043	974	887	915	673	506	462	561	365	477
Virgin Islands	51	80	41	51	11	24	21	26	29	15
Undistributed	19,370	19,619	20,013	18,856	17,925	17,617	18,851	32,133	30,972	33,230

See note at end of table.

Table 13.

Historical Summary of Federal Government Expenditure by State and Outlying Area: Fiscal Years 2001 to 2010—Con.

[In million dollars. Detail may not add to total because of rounding. For meaning of abbreviations and symbols, see introductory text]

State and outlying area	Salaries and wages									
	2010	2009	2008	2007	2006	2005	2004	2003	2002	2001
United States, total . . .	**342,933**	**299,413**	**253,962**	**252,594**	**243,478**	**231,511**	**225,601**	**210,677**	**199,032**	**188,075**
Alabama	5,613	4,704	3,847	3,474	3,686	3,581	3,492	3,224	3,109	2,895
Alaska	4,055	3,128	2,206	2,048	2,092	1,848	1,728	1,617	1,499	1,414
Arizona	4,980	4,618	4,166	4,193	3,914	3,768	3,608	3,335	3,142	2,917
Arkansas	2,418	2,240	1,936	1,773	1,598	1,589	1,509	1,339	1,251	1,178
California	24,585	23,462	22,033	24,289	23,382	22,373	22,029	20,611	19,143	17,858
Colorado	8,519	6,845	5,399	5,098	4,844	4,697	4,457	4,329	4,138	3,868
Connecticut	1,903	1,766	1,723	1,855	1,749	1,712	1,602	1,516	1,456	1,375
Delaware	708	655	598	584	528	511	494	489	465	428
District of Columbia	23,030	22,290	19,027	17,742	17,161	15,811	15,526	14,760	13,787	12,646
Florida	12,964	12,215	11,486	11,800	11,269	10,662	10,395	9,746	9,038	8,415
Georgia	17,372	13,631	10,065	9,407	9,271	8,589	8,324	8,015	7,366	6,931
Hawaii	7,898	6,156	4,133	3,617	3,711	3,238	3,154	2,864	2,684	2,525
Idaho	1,245	1,151	1,047	1,066	964	920	898	834	781	753
Illinois	7,949	7,529	7,192	7,531	7,068	7,188	7,007	6,553	6,344	6,252
Indiana	4,360	3,709	3,189	2,779	2,612	2,559	2,457	2,338	2,208	2,121
Iowa	1,902	1,663	1,488	1,401	1,312	1,312	1,249	1,129	1,084	1,029
Kansas	5,818	4,339	3,054	2,827	2,607	2,278	2,208	2,108	1,984	1,866
Kentucky	9,205	6,692	4,300	4,057	3,863	3,485	3,231	3,112	2,854	2,805
Louisiana	4,703	3,842	3,062	2,945	2,836	2,800	2,818	2,648	2,461	2,310
Maine	1,134	1,073	1,023	1,019	969	945	957	888	848	808
Maryland	15,041	13,231	11,739	11,469	11,247	10,794	10,523	10,331	9,664	8,921
Massachusetts	4,506	4,266	4,124	3,996	3,755	3,692	3,557	3,446	3,376	3,214
Michigan	4,798	4,478	4,322	4,127	3,830	3,722	3,610	3,418	3,286	3,150
Minnesota	3,368	3,074	2,804	2,695	2,513	2,372	2,302	2,120	2,022	1,904
Mississippi	3,017	2,633	2,224	2,207	2,066	2,012	2,094	1,970	1,840	1,725
Missouri	7,321	6,179	5,010	4,946	4,555	4,242	4,042	3,832	3,637	3,463
Montana	1,195	1,099	1,004	1,031	973	920	886	845	760	711
Nebraska	1,783	1,597	1,459	1,436	1,395	1,334	1,298	1,192	1,109	1,053
Nevada	1,942	1,812	1,651	1,608	1,495	1,417	1,347	1,222	1,096	1,019
New Hampshire	880	847	742	745	686	688	654	571	574	516
New Jersey	5,578	5,193	4,946	4,828	4,483	4,442	4,328	4,159	3,974	3,782
New Mexico	2,768	2,523	2,287	2,291	2,209	2,105	2,072	1,926	1,802	1,747
New York	13,936	12,422	11,085	10,630	9,810	9,592	9,070	8,535	8,526	8,122
North Carolina	15,349	11,640	7,934	8,799	8,082	7,711	7,197	6,541	5,978	5,502
North Dakota	1,083	959	872	915	806	806	787	717	655	634
Ohio	6,975	6,637	6,397	6,058	5,764	5,724	5,576	5,362	5,109	4,851
Oklahoma	5,575	4,710	3,828	3,838	3,703	3,527	3,463	3,353	3,152	3,050
Oregon	2,569	2,409	2,187	2,113	2,007	1,936	1,903	1,781	1,692	1,592
Pennsylvania	8,803	8,324	7,713	7,321	6,904	6,739	6,609	6,363	6,058	5,763
Rhode Island	997	911	833	876	844	827	829	817	786	747
South Carolina	4,618	3,865	3,025	3,815	3,494	3,301	3,156	2,863	2,636	2,526
South Dakota	1,031	968	855	841	769	798	765	673	631	600
Tennessee	3,837	3,562	3,288	3,062	3,614	3,524	3,476	3,357	3,200	2,935
Texas	29,926	24,373	18,597	18,168	16,543	15,146	14,690	13,939	13,019	12,104
Utah	3,195	2,848	2,544	2,411	2,301	2,244	2,150	2,047	1,929	1,765
Vermont	724	578	502	461	470	429	405	360	359	319
Virginia	21,112	18,253	15,699	17,272	17,248	16,001	16,342	14,756	13,504	12,345
Washington	11,539	9,229	6,929	6,942	6,525	6,132	6,058	5,758	5,278	4,945
West Virginia	1,936	1,870	1,720	1,581	1,458	1,423	1,358	1,289	1,221	1,005
Wisconsin	2,926	2,662	2,358	2,220	2,074	1,953	1,895	1,785	1,713	1,626
Wyoming	709	669	588	600	552	541	521	510	465	435
American Samoa	6	80	6	5	5	10	9	7	6	5
Fed. States of Micronesia	–	–	–	–	–	–	–	–	–	–
Guam	377	312	220	333	348	328	320	315	279	247
Marshall Islands	–	–	–	–	–	–	–	–	–	–
Northern Marianas	9	9	8	8	8	7	6	6	3	3
Palau	–	–	–	–	–	–	–	–	–	–
Puerto Rico	851	1,189	1,110	1,091	1,013	1,061	1,026	968	930	866
Virgin Islands	63	64	69	105	58	66	66	55	50	45
Undistributed	2,230	2,231	2,306	2,243	4,437	4,080	4,065	2,035	3,071	4,440

Note: The data in this table incorporate revisions made since the release of previous CFFR reports. Totals for procurement data for all years reflect the addition of government-issued credit card purchases that are included on the Undistributed line. For more information, see the Summary of Methodology in this report.

Source: U.S. Census Bureau, *Consolidated Federal Funds Report for Fiscal Year 2010*. Data are not subject to sampling error, but for information on processing and response error, see the Reliability of the Data section in the Introduction. Data users who create their own estimates from these tables should cite the U.S. Census Bureau as the source of the original data only.

Table 14.

State Rankings for Per Capita Amounts of Federal Government Expenditure: Fiscal Year 2010

[For meaning of abbreviations and symbols, see introductory text]

State	Total	Retirement and disability	Other direct payments	Grants	Procurement	Salaries and wages
Alabama	11	2	15	35	7	19
Alaska	1	49	50	1	4	2
Arizona	27	36	34	22	11	32
Arkansas	30	4	22	16	47	29
California	44	48	29	27	19	41
Colorado	31	46	47	45	9	9
Connecticut	4	38	1	18	5	48
Delaware	42	11	35	20	50	31
Florida	29	8	6	49	33	36
Georgia	33	43	40	46	25	7
Hawaii	5	21	38	23	10	1
Idaho	39	35	48	37	15	30
Illinois	47	45	23	38	35	45
Indiana	41	30	21	39	39	38
Iowa	35	26	18	31	41	44
Kansas	26	31	28	47	29	6
Kentucky	7	10	2	26	13	5
Louisiana	13	37	12	5	17	23
Maine	18	3	31	11	24	28
Maryland	3	14	4	15	2	4
Massachusetts	9	40	8	4	6	37
Michigan	38	16	19	33	45	50
Minnesota	49	42	24	34	48	42
Mississippi	22	15	17	14	37	24
Missouri	12	22	14	17	8	16
Montana	20	7	26	10	40	17
Nebraska	40	32	25	36	44	26
Nevada	50	44	49	50	38	34
New Hampshire	46	18	46	44	28	40
New Jersey	37	39	13	43	26	43
New Mexico	6	20	36	7	3	13
New York	24	41	11	8	43	33
North Carolina	34	27	39	30	46	11
North Dakota	8	17	3	6	30	10
Ohio	36	29	20	28	42	47
Oklahoma	25	12	27	32	36	12
Oregon	45	25	32	21	49	39
Pennsylvania	16	9	5	19	20	35
Rhode Island	17	24	9	9	34	27
South Carolina	28	6	37	41	12	25
South Dakota	14	19	7	12	27	14
Tennessee	21	13	10	24	18	46
Texas	43	47	44	42	16	18
Utah	48	50	42	40	23	21
Vermont	10	23	33	3	22	20
Virginia	2	5	43	48	1	3
Washington	23	28	41	25	21	8
West Virginia	15	1	16	13	32	22
Wisconsin	32	33	30	29	14	49
Wyoming	19	34	45	2	31	15

Note: States are ranked from largest per capita amount of federal funds (1) to smallest per capita amount of federal funds (50). Rankings are based upon per capita amounts shown in Table 10. All precautionary notes found in Tables 1–6 and the Introduction apply to rankings. Federal funds for loans and insurance coverage in Tables 7–9 are excluded from consideration in this table. Also excluded are per capita amounts for the District of Columbia and the U.S. Outlying Areas; see Table 10 for these amounts. For additional information, see the Summary of Methodology in this report.

Source: U.S. Census Bureau, *Consolidated Federal Funds Report for Fiscal Year 2010*. Data are not subject to sampling error, but for information on processing and response error, see the Reliability of the Data section in the Introduction. Data users who create their own estimates from these tables should cite the U.S. Census Bureau as the source of the original data only.

Table 15.

Federal Government Expenditure by State and County Area: Fiscal Year 2010

[In thousand dollars]

State and county area	Congressional district	U.S. resident population[1]	Federal government expenditure					
			Total	Retirement and disability	Other direct payments	Grants	Procurement	Salaries and wages
United States, total		**308,745,538**	**3,276,421,798**	**914,844,281**	**818,569,598**	**683,361,474**	**516,713,547**	**342,932,897**
Alabama		**4,779,736**	**56,495,652**	**17,976,710**	**13,150,613**	**9,273,415**	**10,481,742**	**5,613,172**
Autauga County	02	54,571	349,336	205,081	69,048	46,845	1,662	26,701
Baldwin County	01	182,265	1,178,384	751,525	279,860	93,507	17,990	35,501
Barbour County	02	27,457	251,450	93,505	84,189	59,174	1,712	12,871
Bibb County	06	22,915	172,231	80,332	47,932	27,325	1,559	15,084
Blount County	04	57,322	304,366	163,877	84,476	44,804	1,554	9,654
Bullock County	02	10,914	114,563	31,542	34,145	41,697	3,270	3,909
Butler County	02	20,947	202,512	79,760	68,082	48,481	885	5,304
Calhoun County	03	118,572	1,726,312	593,907	288,302	137,186	473,816	233,101
Chambers County	03	34,215	306,315	151,476	96,146	50,005	1,174	7,514
Cherokee County	03	25,989	184,840	95,058	49,663	25,656	1,363	13,099
Chilton County	06	43,643	288,628	140,226	91,233	47,729	1,467	7,973
Choctaw County	07	13,859	147,410	60,543	43,938	38,929	806	3,194
Clarke County	01 07	25,833	263,343	113,375	72,750	59,419	7,817	9,981
Clay County	03	13,932	134,798	57,843	34,754	23,227	4,144	14,830
Cleburne County	03	14,972	105,818	54,237	25,695	19,643	1,456	4,788
Coffee County	02	49,948	2,081,284	242,579	109,254	58,402	792,462	878,588
Colbert County	05	54,428	526,122	257,185	143,486	78,918	29,819	16,715
Conecuh County	02	13,228	148,704	56,587	51,727	37,247	639	2,504
Coosa County	03 06	11,539	93,142	47,697	22,312	15,178	3,705	4,250
Covington County	02	37,765	377,865	162,457	122,185	66,344	7,410	19,469
Crenshaw County	02	13,906	139,808	52,476	41,598	37,766	1,306	6,662
Cullman County	04	80,406	626,074	315,531	184,944	91,826	3,527	30,245
Dale County	02	50,251	644,260	230,110	120,928	56,147	106,688	130,387
Dallas County	07	43,820	614,695	196,148	168,313	141,716	89,604	18,914
DeKalb County	04	71,109	471,597	222,238	137,200	91,882	5,518	14,759
Elmore County	02	79,303	525,116	320,469	107,644	59,114	3,734	34,155
Escambia County	01	38,319	316,223	138,495	107,310	55,716	5,742	8,960
Etowah County	04	104,430	966,571	445,553	301,665	157,611	19,511	42,232
Fayette County	04	17,241	153,852	66,509	43,419	28,019	847	15,058
Franklin County	04	31,704	275,407	117,329	84,095	56,390	10,033	7,559
Geneva County	02	26,790	255,522	116,349	77,601	45,303	3,756	12,512
Greene County	07	9,045	111,532	34,504	32,779	41,325	714	2,210
Hale County	07	15,760	182,538	73,423	53,620	45,423	1,137	8,936
Henry County	02	17,302	173,441	73,345	61,969	32,745	1,705	3,676
Houston County	02	101,547	744,354	398,059	174,426	125,337	17,437	29,095
Jackson County	05	53,227	669,125	226,726	114,785	101,931	214,552	11,130
Jefferson County	06 07	658,466	7,448,880	2,528,885	2,073,224	1,566,020	420,379	860,372
Lamar County	04	14,564	144,197	64,192	40,724	29,249	6,152	3,880
Lauderdale County	05	92,709	750,513	419,300	192,125	96,893	9,147	33,048
Lawrence County	05	34,339	239,927	106,860	72,583	52,606	1,548	6,330
Lee County	03	140,247	762,483	340,982	166,746	151,478	32,909	70,368
Limestone County	05	82,782	519,196	271,963	137,564	80,602	10,218	18,849
Lowndes County	02	11,299	139,531	39,903	37,066	44,731	13,628	4,203
Macon County	03	21,452	320,600	97,049	75,440	85,989	20,758	41,365
Madison County	05	334,811	9,801,833	1,340,827	441,390	303,947	6,373,696	1,341,972
Marengo County	07	21,027	221,479	83,029	66,680	57,793	5,865	8,113
Marion County	04	30,776	264,112	110,272	77,109	45,707	1,250	29,773
Marshall County	04	93,019	781,046	367,650	201,697	112,364	72,756	26,578
Mobile County	01	412,992	3,934,137	1,416,061	1,075,905	551,202	573,536	317,434
Monroe County	01	23,068	211,708	82,005	69,779	52,414	1,121	6,388
Montgomery County	02 03	229,363	4,910,688	862,022	551,311	2,228,539	501,192	767,623
Morgan County	04 05	119,490	869,831	474,976	204,306	123,956	22,487	44,106
Perry County	07	10,591	134,108	39,337	45,670	40,865	415	7,821
Pickens County	04 07	19,746	237,992	83,010	65,850	58,363	21,847	8,923
Pike County	02	32,899	360,867	105,952	129,578	106,644	1,627	17,065
Randolph County	03	22,913	193,090	87,991	61,765	37,629	1,627	4,078
Russell County	03	52,947	459,257	237,103	122,557	83,698	2,635	13,264
St. Clair County	04 06	83,593	425,073	251,673	110,854	47,448	–728	15,827
Shelby County	06	195,085	918,449	383,896	159,846	104,843	231,487	38,377
Sumter County	07	13,763	169,160	50,627	49,831	51,357	917	16,427
Talladega County	03	82,291	743,378	331,233	210,314	136,756	22,758	42,317
Tallapoosa County	03	41,616	375,719	183,234	109,402	64,605	3,472	15,006
Tuscaloosa County	06 07	194,656	1,626,456	584,037	383,908	283,192	273,036	102,283
Walker County	04	67,023	694,719	344,167	218,188	100,481	8,920	22,962
Washington County	01	17,581	145,145	64,786	41,271	34,583	854	3,651
Wilcox County	07	11,670	174,568	55,075	45,684	58,268	2,093	13,447
Winston County	04	24,484	218,836	101,126	69,687	34,656	3,622	9,744
State undistributed			2,471,141	1,431	2,211,082	258,570	–	58

See footnotes at end of table.

Table 15.

Federal Government Expenditure by State and County Area: Fiscal Year 2010—Con.

[In thousand dollars]

State and county area	Congressional district	U.S. resident population[1]	Federal government expenditure					
			Total	Retirement and disability	Other direct payments	Grants	Procurement	Salaries and wages
Alaska		**710,231**	**12,615,329**	**1,590,715**	**1,040,048**	**3,465,207**	**2,464,278**	**4,055,081**
Aleutians East Borough	00	3,141	45,407	3,812	3,550	3,380	32,500	2,166
Aleutians West Census Area	00	5,561	35,401	2,319	1,785	5,186	23,065	3,046
Anchorage City and Borough	00	291,826	4,812,379	700,804	245,278	1,472,426	1,262,683	1,131,189
Bethel Census Area	00	17,013	391,876	14,991	41,965	270,413	49,867	14,639
Bristol Bay Borough	00	997	81,026	7,395	2,046	53,910	14,227	3,449
Denali Borough	00	1,826	134,212	2,057	2,235	485	112,379	17,056
Dillingham Census Area	00	4,847	52,298	7,207	12,699	26,053	2,255	4,085
Fairbanks North Star Borough	00	97,581	1,546,639	203,664	87,854	301,644	609,882	343,595
Haines Borough	00	2,508	19,520	7,718	3,116	7,027	556	1,103
Juneau City and Borough	00	31,275	779,725	76,266	42,339	508,669	54,657	97,794
Kenai Peninsula Borough	00	55,400	356,730	154,576	54,086	93,894	20,718	33,457
Ketchikan Gateway Borough	00	13,477	147,616	38,013	17,030	37,811	19,955	34,806
Kodiak Island Borough	00	13,592	182,595	18,113	10,184	34,259	38,241	81,798
Lake and Peninsula Borough	00	1,631	13,514	484	5,102	5,165	473	2,289
Matanuska-Susitna Borough	00	88,995	361,792	204,322	56,406	60,048	19,797	21,219
Nome Census Area	00	9,492	156,073	12,869	22,927	93,655	16,201	10,420
North Slope Borough	00	9,430	64,164	8,353	6,571	35,771	10,757	2,713
Northwest Arctic Borough	00	7,523	68,479	8,440	14,218	35,746	5,740	4,335
Prince of Wales-Outer Census Area	00	5,559	53,337	9,320	11,261	20,178	7,268	5,310
Sitka City and Borough	00	8,881	98,332	23,175	21,650	21,942	7,371	24,193
Skagway-Hoonah-Angoon Census Area	00	3,118	38,303	6,183	3,856	11,577	2,623	14,064
Southeast Fairbanks Census Area	00	7,029	119,166	15,894	8,026	28,750	51,025	15,473
Valdez-Cordova Census Area	00	9,636	1,253,759	23,155	9,473	38,845	56,636	1,125,648
Wade Hampton Census Area	00	7,459	127,286	7,100	20,916	95,304	1,164	2,802
Wrangell-Petersburg Census Area	00	6,184	62,757	16,609	9,101	14,245	11,294	11,509
Yakutat City and Borough	00	662	8,871	1,951	782	3,638	983	1,516
Yukon-Koyukuk Census Area	00	5,588	121,018	15,763	10,246	72,490	12,996	9,524
State undistributed			1,483,053	161	315,346	112,698	18,965	1,035,882
Arizona		**6,392,017**	**64,426,790**	**18,534,733**	**13,737,523**	**14,360,990**	**12,813,125**	**4,980,419**
Apache County	01	71,518	1,676,042	201,441	255,753	936,692	143,536	138,619
Cochise County	08	131,346	3,090,800	641,229	234,729	338,922	812,199	1,063,720
Coconino County	01 02	134,421	1,357,410	358,489	223,778	469,548	134,631	170,964
Gila County	01	53,597	635,859	269,550	150,880	173,811	12,662	28,957
Graham County	01	37,220	319,595	95,110	71,860	122,791	6,845	22,989
Greenlee County	01	8,437	56,007	21,796	13,238	17,993	537	2,442
La Paz County	02 07	20,489	157,716	82,844	20,307	24,090	11,489	18,986
Maricopa County	(2)	3,817,117	31,522,470	9,703,182	6,917,129	7,815,796	5,284,609	1,801,753
Mohave County	02	200,186	1,474,797	892,661	372,773	151,654	21,281	36,429
Navajo County	01 02	107,449	1,280,981	349,247	233,810	555,055	51,329	91,540
Pima County	07 08	980,263	14,248,595	3,419,295	1,805,412	2,291,747	5,657,703	1,074,438
Pinal County	01 06 07 08	375,770	2,009,766	806,792	402,311	589,163	93,132	118,369
Santa Cruz County	07 08	47,420	602,981	119,826	58,423	153,432	165,754	105,546
Yavapai County	01 02	211,033	1,624,239	1,015,351	301,358	189,566	47,424	70,541
Yuma County	07	195,751	1,761,651	517,892	327,158	311,486	369,994	235,120
State undistributed			2,607,881	40,027	2,348,605	219,242	–	7
Arkansas		**2,915,918**	**28,903,996**	**10,363,578**	**7,528,636**	**6,843,035**	**1,750,994**	**2,417,754**
Arkansas County	01	19,019	242,174	72,364	77,721	49,727	21,779	20,583
Ashley County	04	21,853	231,657	87,324	75,716	60,444	1,772	6,402
Baxter County	01	41,513	413,016	249,624	102,611	29,376	15,557	15,848
Benton County	03	221,339	957,046	549,593	202,797	85,395	58,143	61,117
Boone County	03	36,903	344,414	166,772	71,936	87,785	4,593	13,328
Bradley County	04	11,508	134,734	46,138	38,727	31,828	601	17,439
Calhoun County	04	5,368	178,671	17,177	10,229	20,217	129,856	1,191
Carroll County	03	27,446	191,264	102,230	40,939	21,315	2,563	24,217
Chicot County	04	11,800	197,915	47,435	65,307	79,647	1,633	3,893
Clark County	04	22,995	202,220	79,164	64,137	44,071	1,522	13,326
Clay County	01	16,083	196,499	67,969	60,248	60,100	1,842	6,340
Cleburne County	01	25,970	224,572	130,675	53,355	30,561	3,536	6,445
Cleveland County	04	8,689	66,717	32,503	16,244	16,302	316	1,351
Columbia County	04	24,552	249,803	93,425	71,833	64,272	6,969	13,303
Conway County	02	21,273	203,376	87,223	55,244	46,111	1,993	12,805
Craighead County	01	96,443	670,066	293,456	185,495	116,437	20,929	53,748
Crawford County	03	61,948	383,402	209,858	85,566	59,101	15,615	13,262
Crittenden County	01	50,902	487,171	155,809	135,221	159,943	5,011	31,187
Cross County	01	17,870	189,632	61,179	66,369	51,939	3,476	6,669
Dallas County	04	8,116	88,703	32,994	28,657	22,682	505	3,864
Desha County	04	13,008	182,250	46,429	71,232	56,591	1,145	6,853
Drew County	04	18,509	169,153	55,994	54,251	38,938	4,619	15,351
Faulkner County	02	113,237	606,982	315,194	119,862	120,954	5,845	45,127
Franklin County	03	18,125	147,368	68,990	34,742	22,495	3,305	17,835
Fulton County	01	12,245	108,115	58,122	28,232	20,153	–987	2,595
Garland County	04	96,024	1,017,605	539,402	268,110	106,714	61,107	42,272
Grant County	04	17,853	108,616	62,895	23,468	15,731	786	5,736
Greene County	01	42,090	304,875	146,087	79,190	61,568	2,377	15,654
Hempstead County	04	22,609	192,180	68,403	62,172	44,722	7,641	9,243
Hot Spring County	04	32,923	240,945	114,992	69,811	36,699	1,302	18,141

See footnotes at end of table.

Table 15.

Federal Government Expenditure by State and County Area: Fiscal Year 2010—Con.

[In thousand dollars]

State and county area	Congressional district	U.S. resident population[1]	Federal government expenditure					
			Total	Retirement and disability	Other direct payments	Grants	Procurement	Salaries and wages
Arkansas—Con.								
Howard County	04	13,789	126,046	51,089	36,330	24,883	1,167	12,578
Independence County	01	36,647	322,092	139,285	80,096	78,214	2,749	21,749
Izard County	01	13,696	139,676	64,288	40,184	31,539	805	2,860
Jackson County	01	17,997	234,926	58,429	99,284	65,327	801	11,085
Jefferson County	04	77,435	1,151,252	313,416	223,506	221,401	299,135	93,794
Johnson County	03	25,540	173,216	84,133	41,490	35,297	4,672	7,623
Lafayette County	04	7,645	91,421	27,696	30,637	30,358	589	2,141
Lawrence County	01	17,415	204,391	75,024	62,532	50,511	1,235	15,090
Lee County	01	10,424	161,678	34,652	49,237	68,562	5,544	3,682
Lincoln County	04	14,134	111,678	37,225	32,176	39,852	474	1,952
Little River County	04	13,171	114,007	53,135	30,450	23,918	3,414	3,090
Logan County	04	22,353	197,961	91,581	44,342	39,645	2,547	19,846
Lonoke County	01	68,356	424,903	241,868	100,033	56,972	2,406	23,623
Madison County	03	15,717	113,117	65,966	20,674	22,066	810	3,601
Marion County	03	16,653	146,635	80,146	31,080	24,254	8,346	2,810
Miller County	04	43,462	359,245	146,731	119,552	77,422	5,026	10,514
Mississippi County	01	46,480	492,035	164,167	148,049	156,673	12,136	11,010
Monroe County	01	8,149	141,207	34,221	49,098	52,364	679	4,845
Montgomery County	04	9,487	80,478	38,707	22,312	13,663	1,960	3,837
Nevada County	04	8,997	106,926	35,843	29,058	24,321	711	16,993
Newton County	03	8,330	77,559	32,939	14,273	25,759	1,066	3,522
Ouachita County	04	26,120	305,996	113,037	83,034	82,696	9,463	17,766
Perry County	02	10,445	84,678	44,043	19,873	16,300	778	3,683
Phillips County	01	21,757	368,777	78,564	119,852	152,217	5,386	12,759
Pike County	04	11,291	85,662	40,302	24,291	16,198	695	4,175
Poinsett County	01	24,583	283,712	94,745	94,926	81,078	1,891	11,072
Polk County	04	20,662	186,749	88,937	49,228	28,489	2,363	17,732
Pope County	03	61,754	443,619	202,435	100,456	84,379	10,754	45,595
Prairie County	01	8,715	107,325	33,222	32,934	20,581	10,278	10,310
Pulaski County	02	382,748	6,517,712	1,489,755	805,333	2,460,932	678,331	1,083,361
Randolph County	01	17,969	160,942	69,533	50,524	37,311	683	2,890
St. Francis County	01	28,258	367,444	97,615	92,549	132,275	2,641	42,364
Saline County	02	107,118	383,821	213,873	91,596	46,138	10,337	21,878
Scott County	04	11,233	90,299	44,084	21,417	18,334	1,539	4,926
Searcy County	01	8,195	97,068	39,704	20,209	31,326	459	5,368
Sebastian County	03	125,744	920,293	424,091	229,791	110,193	32,735	123,483
Sevier County	04	17,058	107,971	48,273	33,907	17,539	1,907	6,346
Sharp County	01	17,264	179,590	96,299	48,428	29,791	1,020	4,051
Stone County	01	12,394	119,643	58,571	27,349	28,959	1,398	3,366
Union County	04	41,639	426,902	177,059	114,835	108,999	5,628	20,381
Van Buren County	02	17,295	154,081	84,633	39,282	26,715	420	3,031
Washington County	03	203,065	1,252,695	501,823	206,231	188,268	222,734	133,639
White County	02	77,076	554,521	280,624	140,228	93,998	3,872	35,800
Woodruff County	01	7,260	126,460	29,387	46,155	44,894	823	5,200
Yell County	02	22,185	179,625	80,675	42,573	35,933	3,235	17,209
State undistributed			1,496,820	2,330	1,369,819	124,671	–	–
California		**37,253,956**	**333,809,292**	**84,843,120**	**87,975,802**	**78,868,861**	**57,536,893**	**24,584,616**
Alameda County	09 10 11 13	1,510,271	14,633,921	3,349,496	3,019,384	4,003,640	3,262,473	998,928
Alpine County	03	1,175	7,916	2,744	2,021	2,081	704	366
Amador County	03	38,091	280,503	155,707	82,964	32,247	2,650	6,935
Butte County	02 04	220,000	1,788,207	757,166	581,580	365,646	36,864	46,951
Calaveras County	03	45,578	353,548	186,942	96,311	53,280	8,687	8,329
Colusa County	02	21,419	156,414	54,017	61,409	35,747	898	4,343
Contra Costa County	07 10 11	1,049,025	6,802,060	2,648,514	1,754,161	1,167,349	649,151	582,885
Del Norte County	01	28,610	241,737	101,614	59,309	62,322	8,399	10,094
El Dorado County	04	181,058	1,057,130	547,341	289,019	122,481	43,644	54,644
Fresno County	18 19 20 21	930,450	5,953,844	1,969,619	1,526,502	1,615,452	240,531	601,740
Glenn County	02	28,122	220,986	77,852	72,283	45,900	9,226	15,725
Humboldt County	01	134,623	1,130,549	424,837	319,523	282,691	29,027	74,472
Imperial County	51	174,528	1,240,054	358,764	302,468	293,430	106,893	178,499
Inyo County	25	18,546	211,443	55,068	49,363	39,676	47,570	19,766
Kern County	20 22	839,631	5,744,530	1,805,725	1,383,986	1,065,092	717,685	772,042
Kings County	20	152,982	994,460	285,160	220,574	198,103	95,491	195,131
Lake County	01	64,665	621,330	264,789	222,302	118,248	4,437	11,553
Lassen County	04	34,895	315,350	92,789	53,312	46,996	56,207	66,047
Los Angeles County	(2)	9,818,605	82,544,338	18,612,340	21,659,497	21,340,935	16,442,173	4,489,394
Madera County	18 19	150,865	847,295	349,427	241,780	202,674	8,829	44,584
Marin County	06	252,409	1,694,900	792,179	477,771	274,026	63,505	87,420
Mariposa County	19	18,251	211,472	70,119	38,257	23,033	46,666	33,396
Mendocino County	01	87,841	773,346	295,608	210,516	213,596	30,849	22,777
Merced County	18	255,793	1,519,848	516,658	421,663	408,440	119,125	53,961
Modoc County	04	9,686	263,942	40,737	28,690	21,979	9,104	163,433
Mono County	25	14,202	87,693	29,884	9,077	9,354	25,236	14,142
Monterey County	17	415,057	3,298,504	972,096	653,137	528,376	556,519	588,376
Napa County	01	136,484	1,011,631	423,943	350,741	180,476	33,893	22,578
Nevada County	04	98,764	808,528	370,324	183,455	80,790	145,971	27,988
Orange County	(2)	3,010,232	18,041,754	6,262,095	4,851,930	3,060,153	2,456,714	1,410,862

See footnotes at end of table.

Table 15.

Federal Government Expenditure by State and County Area: Fiscal Year 2010—Con.

[In thousand dollars]

State and county area	Congressional district	U.S. resident population[1]	Federal government expenditure					
			Total	Retirement and disability	Other direct payments	Grants	Procurement	Salaries and wages
California—Con.								
Placer County	04	348,432	1,942,257	1,194,326	396,359	212,698	39,007	99,867
Plumas County	04	20,007	249,154	95,407	54,958	50,354	26,421	22,014
Riverside County	41 44 45 49	2,189,641	11,146,535	5,037,373	3,188,642	1,686,226	545,583	688,711
Sacramento County	03 04 05 10	1,418,788	26,522,510	3,890,335	2,584,152	15,259,288	3,893,596	895,140
San Benito County	17	55,269	241,635	102,194	59,339	43,999	24,216	11,887
San Bernardino County	(2)	2,035,210	13,406,463	4,032,383	3,011,849	2,071,193	2,617,213	1,673,824
San Diego County	(2)	3,095,313	37,302,886	8,188,881	5,691,872	5,774,551	12,881,750	4,765,832
San Francisco City and County	08 12	805,235	11,738,007	1,892,699	2,304,578	4,870,051	1,308,584	1,362,095
San Joaquin County	11 18	685,306	4,164,304	1,573,047	1,116,852	1,029,590	158,894	285,920
San Luis Obispo County	22 23	269,637	1,783,405	792,191	479,815	304,382	80,995	126,021
San Mateo County	12 14	718,451	5,434,421	1,845,645	1,190,976	959,136	1,139,166	299,498
Santa Barbara County	23 24	423,895	3,677,426	1,084,669	745,425	665,124	766,091	416,116
Santa Clara County	11 14 15 16	1,781,642	16,008,366	3,528,999	2,503,455	3,242,995	5,779,517	953,400
Santa Cruz County	14 17	262,382	1,598,183	576,578	471,942	467,445	29,050	53,168
Shasta County	02	177,223	1,678,150	781,130	422,893	298,277	79,094	96,756
Sierra County	04	3,240	36,177	13,185	9,708	8,663	1,521	3,101
Siskiyou County	02	44,900	488,469	206,246	126,460	92,321	20,865	42,577
Solano County	03 07 10	413,344	3,454,611	1,330,141	498,886	523,337	413,197	689,051
Sonoma County	01 06	483,878	3,142,858	1,345,873	894,544	573,897	125,216	203,328
Stanislaus County	18 19	514,453	3,048,208	1,197,293	909,103	795,968	52,134	93,710
Sutter County	02	94,737	575,898	259,350	169,092	110,197	17,530	19,729
Tehama County	02	63,463	520,294	193,148	125,100	90,740	94,947	16,359
Trinity County	02	13,786	139,296	63,379	33,175	22,324	4,583	15,835
Tulare County	21	442,179	2,559,857	840,873	761,470	793,718	85,878	77,919
Tuolumne County	19	55,365	460,822	238,517	124,775	52,325	15,002	30,203
Ventura County	23 24	823,318	5,559,121	2,022,540	1,266,612	811,309	856,517	602,143
Yolo County	01 02	200,849	2,866,091	406,163	302,751	742,448	1,206,375	208,353
Yuba County	02	72,155	789,005	218,519	164,758	166,392	14,831	224,505
State undistributed			20,417,652	18,483	19,143,276	1,255,702	–	191
Colorado		**5,029,196**	**49,686,857**	**12,838,967**	**9,169,422**	**8,792,919**	**10,367,046**	**8,518,503**
Adams County	01 02 07	441,603	2,110,798	759,950	511,891	316,546	92,048	430,363
Alamosa County	03	15,445	135,981	39,984	35,215	43,862	5,490	11,430
Arapahoe County	01 06 07	572,003	5,218,039	1,616,260	504,267	692,311	1,990,731	414,471
Archuleta County	03	12,084	66,731	44,426	7,568	8,700	2,881	3,156
Baca County	04	3,788	62,542	22,247	28,543	9,224	382	2,145
Bent County	04	6,499	57,464	24,284	14,607	14,109	2,153	2,311
Boulder County	02 04	294,567	3,118,163	736,865	322,654	1,025,155	716,505	316,984
Broomfield City and County	02	55,889	63,476	11,438	2,282	15,911	32,705	1,139
Chaffee County	05	17,809	123,518	67,521	24,510	22,044	3,165	6,279
Cheyenne County	04	1,836	46,174	6,996	15,187	4,231	168	19,592
Clear Creek County	02	9,088	38,294	23,515	7,446	3,755	848	2,730
Conejos County	03	8,256	86,700	23,176	18,446	40,926	1,085	3,067
Costilla County	03	3,524	52,957	15,846	10,832	25,042	226	1,011
Crowley County	04	5,823	33,737	13,402	9,744	9,001	326	1,264
Custer County	03	4,255	31,087	21,784	4,195	3,502	281	1,326
Delta County	03	30,952	250,609	120,573	63,866	49,366	2,994	13,811
Denver City and County	01	600,158	8,557,553	1,536,300	1,612,735	3,576,198	823,123	1,009,197
Dolores County	03	2,064	16,080	7,234	4,309	3,403	197	937
Douglas County	06	285,465	575,458	356,864	53,668	25,470	120,367	19,088
Eagle County	02	52,197	117,615	51,772	10,555	23,686	16,005	15,597
Elbert County	06	23,086	84,674	58,885	15,126	5,980	790	3,892
El Paso County	05	622,263	11,076,785	2,106,377	800,663	430,072	2,995,529	4,744,144
Fremont County	05	46,824	392,334	179,990	72,895	55,550	9,533	74,366
Garfield County	03	56,389	208,006	100,537	45,866	29,848	9,601	22,153
Gilpin County	02	5,441	17,208	12,749	1,970	1,345	238	907
Grand County	02	14,843	55,697	29,064	12,036	3,636	4,000	6,962
Gunnison County	03	15,324	102,370	23,669	11,018	8,768	50,163	8,752
Hinsdale County	03	843	5,026	2,770	691	767	677	121
Huerfano County	03	6,711	89,530	33,308	25,568	28,256	1,073	1,325
Jackson County	03	1,394	11,643	4,708	1,795	1,133	1,761	2,247
Jefferson County	01 02 06 07	534,543	5,795,948	1,297,885	563,648	354,376	2,822,734	757,305
Kiowa County	04	1,398	25,838	9,166	12,972	2,095	235	1,370
Kit Carson County	04	8,270	85,370	32,796	38,069	10,482	1,014	3,010
Lake County	05	7,310	30,762	12,905	7,682	5,471	1,088	3,616
La Plata County	03	51,334	282,243	124,488	60,382	53,782	17,032	26,560
Larimer County	04	299,630	1,879,747	732,746	317,308	367,420	249,522	212,750
Las Animas County	03	15,507	169,049	61,722	42,030	58,955	1,640	4,703
Lincoln County	04	5,467	48,174	16,108	21,063	8,613	384	2,006
Logan County	04	22,709	154,813	58,901	51,377	33,355	4,495	6,685
Mesa County	03	146,723	1,064,454	475,028	222,387	140,209	137,486	89,343
Mineral County	03	712	4,627	2,974	521	561	250	322
Moffat County	03	13,795	83,294	32,159	20,491	9,418	12,330	8,896
Montezuma County	03	25,535	235,247	86,046	54,980	43,563	31,729	18,929
Montrose County	03	41,276	287,166	147,207	57,037	43,508	15,893	23,522
Morgan County	04	28,159	218,235	67,440	59,370	39,300	42,245	9,880

See footnotes at end of table.

Table 15.

Federal Government Expenditure by State and County Area: Fiscal Year 2010—Con.

[In thousand dollars]

State and county area	Congressional district	U.S. resident population[1]	Federal government expenditure					
			Total	Retirement and disability	Other direct payments	Grants	Procurement	Salaries and wages
Colorado—Con.								
Otero County	03 04	18,831	240,023	80,363	62,072	87,555	1,705	8,328
Ouray County	03	4,436	18,635	12,808	3,356	1,157	262	1,051
Park County	05 06	16,206	60,669	45,595	6,808	3,404	1,073	3,790
Phillips County	04	4,442	48,542	14,676	23,201	9,008	378	1,277
Pitkin County	03	17,148	42,530	23,579	6,438	4,117	1,776	6,620
Prowers County	04	12,551	107,638	34,882	40,887	28,154	633	3,081
Pueblo County	03	159,063	1,440,567	589,806	354,392	348,168	62,368	85,833
Rio Blanco County	03	6,666	37,193	15,246	11,066	4,661	1,557	4,663
Rio Grande County	03	11,982	108,656	41,346	27,257	31,283	2,036	6,734
Routt County	03	23,509	77,851	38,109	12,532	12,218	8,097	6,894
Saguache County	03	6,108	50,677	16,152	14,147	16,520	861	2,998
San Juan County	03	699	3,469	1,689	517	479	368	417
San Miguel County	03	7,359	43,927	9,306	2,506	27,603	1,098	3,414
Sedgwick County	04	2,379	32,845	10,295	15,031	5,685	316	1,517
Summit County	02	27,994	61,968	41,061	5,360	6,245	5,594	3,709
Teller County	05	23,350	117,820	90,073	14,688	6,476	2,763	3,820
Washington County	04	4,814	50,435	16,958	21,608	7,055	1,217	3,596
Weld County	02 04	252,825	1,076,783	470,579	259,266	238,893	51,032	57,012
Yuma County	04	10,043	134,176	71,508	43,954	13,843	790	4,082
State undistributed			2,761,235	4,869	2,464,874	291,489	–	3
Connecticut		**3,574,097**	**55,978,316**	**10,148,333**	**23,671,786**	**8,298,863**	**11,956,601**	**1,902,732**
Fairfield County	03 04 05	916,829	13,539,866	2,320,016	5,195,364	1,327,826	4,392,760	303,900
Hartford County	01 02 05	894,014	16,782,118	2,605,894	6,550,809	3,474,329	3,518,408	632,679
Litchfield County	01 05	189,927	1,636,161	594,904	797,417	157,563	46,591	39,686
Middlesex County	01 02 03	165,676	1,618,580	498,295	762,954	189,190	129,673	38,469
New Haven County	02 03 04 05	862,477	11,538,279	2,519,338	6,014,347	2,265,869	258,628	480,098
New London County	02	274,055	6,569,098	908,263	1,419,349	322,303	3,576,328	342,855
Tolland County	02	152,691	948,056	356,502	364,755	176,276	18,477	32,047
Windham County	02	118,428	1,262,923	343,572	701,276	169,340	15,738	32,999
State undistributed			2,083,234	1,550	1,865,515	216,169	–	–
Delaware		**897,934**	**8,076,337**	**3,055,821**	**1,895,122**	**2,055,157**	**362,660**	**707,577**
Kent County	00	162,310	2,016,438	600,477	228,884	724,034	154,070	308,973
New Castle County	00	538,479	4,010,328	1,539,684	942,751	1,013,113	192,413	322,366
Sussex County	00	197,145	1,614,842	915,476	356,163	250,789	16,176	76,238
State undistributed			434,729	183	367,324	67,221	–	–
District of Columbia	**98**	**601,723**	**61,919,810**	**2,786,717**	**3,981,710**	**10,871,983**	**21,249,887**	**23,029,513**
Florida		**18,801,310**	**186,703,775**	**64,374,873**	**63,317,425**	**28,066,276**	**17,980,742**	**12,964,458**
Alachua County	03 06	247,336	2,382,537	687,779	615,628	681,117	175,205	222,808
Baker County	04	27,115	158,089	77,370	48,568	23,862	2,548	5,742
Bay County	02	168,852	2,261,380	756,651	433,388	169,308	481,986	420,047
Bradford County	06	28,520	346,689	85,528	79,663	40,309	7,127	134,061
Brevard County	15 24	543,376	8,154,791	2,599,795	1,295,758	311,907	3,329,513	617,819
Broward County	(2)	1,748,066	12,480,081	4,390,027	5,693,195	1,236,588	487,661	672,611
Calhoun County	02	14,625	132,079	42,009	52,183	34,216	928	2,742
Charlotte County	13 14 16	159,978	1,438,916	841,985	518,293	46,218	6,308	26,112
Citrus County	05	141,236	1,313,309	793,665	434,316	60,149	6,416	18,763
Clay County	03 06	190,865	1,111,838	762,480	209,266	61,387	50,044	28,661
Collier County	14 25	321,520	2,069,446	1,217,459	565,333	151,883	81,604	53,167
Columbia County	04	67,531	648,070	270,035	179,203	98,482	43,632	56,718
DeSoto County	13	34,862	249,720	94,917	115,226	35,120	977	3,479
Dixie County	02	16,422	127,688	65,613	41,445	19,116	255	1,259
Duval County	03 04 06	864,263	9,298,635	2,841,044	2,638,056	1,264,266	1,187,532	1,367,738
Escambia County	01	297,619	3,839,153	1,412,462	885,409	449,599	636,511	455,172
Flagler County	07	95,696	631,427	478,118	115,152	20,852	3,546	13,760
Franklin County	02	11,549	111,960	40,067	46,163	22,660	1,095	1,975
Gadsden County	02	46,389	509,940	149,513	185,413	148,379	14,755	11,879
Gilchrist County	06	16,939	108,213	60,474	30,153	14,297	684	2,605
Glades County	16	12,884	47,353	22,200	17,916	5,201	494	1,541
Gulf County	02	15,863	150,493	60,039	61,170	27,616	315	1,353
Hamilton County	04	14,799	128,758	47,253	45,785	32,818	542	2,361
Hardee County	13	27,731	226,828	63,366	105,914	41,652	862	15,034
Hendry County	16 23	39,140	283,344	83,219	95,035	43,752	56,926	4,411
Hernando County	05	172,778	1,619,808	940,713	562,903	75,076	13,739	27,375
Highlands County	16	98,786	966,584	490,246	372,692	71,039	10,945	21,662
Hillsborough County	09 11 12	1,229,226	11,330,195	3,418,025	2,886,905	1,556,615	1,832,390	1,636,259
Holmes County	01	19,927	236,231	79,096	86,566	57,332	1,077	12,161
Indian River County	15	138,028	1,224,089	664,979	447,325	68,085	10,527	33,173
Jackson County	02	49,746	613,963	194,054	217,383	153,643	5,767	43,116
Jefferson County	02 04	14,761	157,069	50,318	58,483	44,638	603	3,027
Lafayette County	02	8,870	42,817	15,700	15,074	7,723	3,144	1,177
Lake County	03 05 06 08	297,052	2,918,891	1,956,990	715,963	156,716	31,140	58,083
Lee County	14	618,754	4,275,193	2,351,368	1,364,187	322,228	46,752	190,658
Leon County	02 04	275,487	8,324,579	678,634	614,611	6,780,345	63,794	187,194
Levy County	05 06	40,801	327,223	160,573	104,518	51,315	1,872	8,944
Liberty County	02	8,365	60,731	21,573	20,621	15,017	959	2,561
Madison County	04	19,224	224,522	67,997	86,587	65,311	1,262	3,365
Manatee County	11 13	322,833	2,496,171	1,181,344	793,259	190,683	231,157	99,729

See footnotes at end of table.

Table 15.

Federal Government Expenditure by State and County Area: Fiscal Year 2010—Con.

[In thousand dollars]

State and county area	Congressional district	U.S. resident population[1]	Federal government expenditure					
			Total	Retirement and disability	Other direct payments	Grants	Procurement	Salaries and wages
Florida—Con.								
Marion County	03 05 06 08	331,298	2,844,721	1,664,301	841,107	248,734	32,954	57,625
Martin County	16 23	146,318	1,188,645	653,706	429,913	66,942	13,290	24,795
Miami-Dade County	(2)	2,496,435	27,110,534	5,419,382	11,594,120	7,415,082	869,451	1,812,500
Monroe County	18 25	73,090	838,990	256,838	218,359	86,282	82,716	194,795
Nassau County	04	73,314	671,804	302,503	114,593	50,034	6,042	198,633
Okaloosa County	01 02	180,822	3,812,108	1,021,341	345,423	153,703	1,422,783	868,859
Okeechobee County	16	39,996	353,489	139,444	151,658	43,004	13,109	6,274
Orange County	03 07 08 24	1,145,956	10,500,420	2,608,379	2,162,286	916,826	3,985,818	827,111
Osceola County	08 12 15	268,685	1,243,455	768,222	347,570	81,389	13,486	32,787
Palm Beach County	16 19 22 23	1,320,134	10,665,057	4,492,616	4,102,253	850,529	756,630	463,028
Pasco County	05 09	464,697	3,440,626	1,663,585	1,420,868	205,256	32,581	118,336
Pinellas County	09 10 11	916,542	10,365,323	4,029,487	3,695,739	711,896	1,310,064	618,138
Polk County	05 12 15	602,095	4,156,575	2,059,688	1,368,648	501,759	73,330	153,151
Putnam County	03 07	74,364	726,765	307,992	280,066	122,586	5,947	10,174
St. Johns County	07	190,039	1,317,971	681,282	290,917	97,802	100,945	147,025
St. Lucie County	16 23	277,789	2,010,248	1,109,745	674,002	153,626	14,082	58,793
Santa Rosa County	01	151,372	1,088,825	656,413	220,539	93,715	59,304	58,855
Sarasota County	13	379,448	3,890,970	2,159,929	1,337,381	232,978	32,003	128,679
Seminole County	03 07 24	422,718	2,168,507	1,073,899	665,763	217,101	85,736	126,008
Sumter County	05	93,420	608,175	285,520	142,185	49,607	37,758	93,105
Suwannee County	02	41,551	368,065	172,343	123,636	56,578	1,706	13,803
Taylor County	02	22,570	218,573	74,383	76,674	44,825	19,617	3,074
Union County	04	15,535	93,245	44,182	28,313	18,630	406	1,714
Volusia County	03 07 24	494,593	4,310,143	2,142,465	1,506,028	377,370	164,908	119,373
Wakulla County	02	30,776	149,565	75,491	42,193	21,442	4,085	6,355
Walton County	01 02	55,043	689,868	182,435	101,121	59,266	3,311	343,734
Washington County	01	24,896	269,198	92,502	101,910	62,374	6,084	6,329
State undistributed			8,573,107	22,121	8,079,459	470,423	–	1,104
Georgia		**9,687,653**	**92,387,119**	**26,059,533**	**19,744,248**	**16,750,617**	**12,460,681**	**17,372,039**
Appling County	01	18,236	143,010	51,228	43,844	42,213	1,805	3,920
Atkinson County	01	8,375	69,415	21,564	22,657	22,885	361	1,949
Bacon County	01	11,096	94,170	31,406	34,626	23,451	3,094	1,593
Baker County	02	3,451	31,645	4,061	15,374	11,237	440	534
Baldwin County	08 12	45,720	333,810	137,039	102,644	71,027	1,171	21,929
Banks County	10	18,395	72,234	38,002	17,018	15,408	293	1,513
Barrow County	07	69,367	369,771	183,712	71,330	44,667	12,870	57,192
Bartow County	11	100,157	468,634	258,715	95,831	63,444	32,694	17,950
Ben Hill County	08	17,634	159,634	64,298	49,180	42,094	1,412	2,650
Berrien County	01	19,286	143,254	64,627	46,964	28,078	681	2,905
Bibb County	08	155,547	1,711,448	627,663	522,872	336,678	56,332	167,903
Bleckley County	08	13,063	102,743	36,589	40,906	22,892	491	1,866
Brantley County	01	18,411	104,680	52,455	29,984	18,848	824	2,570
Brooks County	02	16,243	135,378	48,770	44,946	39,020	562	2,079
Bryan County	01	30,233	3,496,287	101,888	36,477	21,856	413,762	2,922,305
Bulloch County	12	70,217	370,005	144,461	125,015	71,851	3,723	24,955
Burke County	12	23,316	212,011	75,234	57,514	62,200	3,282	13,781
Butts County	08	23,655	157,333	82,058	36,989	30,500	1,300	6,486
Calhoun County	02	6,694	68,242	23,748	21,782	20,968	338	1,406
Camden County	01	50,513	587,687	166,673	44,828	32,939	129,680	213,566
Candler County	12	10,998	87,562	31,362	28,532	23,027	441	4,201
Carroll County	03 11	110,527	663,936	336,344	187,090	100,661	18,281	21,560
Catoosa County	09	63,942	262,654	150,774	66,489	35,468	3,041	6,882
Charlton County	01	12,171	287,115	34,530	22,888	17,018	209,790	2,889
Chatham County	01 12	265,128	3,475,428	819,994	720,908	399,545	354,002	1,180,978
Chattahoochee County	02	11,267	847,846	13,014	6,458	7,059	820,502	813
Chattooga County	11	26,015	192,983	89,580	55,205	44,119	869	3,210
Cherokee County	06	214,346	580,801	359,251	117,210	56,303	18,143	29,894
Clarke County	10	116,714	908,715	268,476	181,284	305,645	36,690	116,621
Clay County	02	3,183	49,510	9,953	10,703	12,724	14,091	2,040
Clayton County	05 13	259,424	1,277,720	642,049	319,256	143,980	60,754	111,681
Clinch County	01	6,798	66,159	22,019	23,366	17,229	1,873	1,673
Cobb County	06 11 13	688,078	6,730,926	1,636,932	682,936	278,404	3,882,779	249,876
Coffee County	01	42,356	282,856	107,886	91,373	64,821	1,474	17,301
Colquitt County	08	45,498	378,004	141,404	116,426	106,670	3,556	9,948
Columbia County	10	124,053	1,854,782	313,902	80,500	53,109	5,301	1,401,969
Cook County	01	17,212	120,870	50,340	36,868	30,674	579	2,410
Coweta County	03	127,317	576,053	341,131	126,421	67,642	7,805	33,054
Crawford County	02	12,630	56,520	27,308	17,438	10,753	208	813
Crisp County	02	23,439	213,485	71,716	66,482	58,570	976	15,741
Dade County	09	16,633	106,644	56,282	27,579	19,898	730	2,155
Dawson County	09	22,330	107,477	67,298	19,973	13,389	1,985	4,832
Decatur County	02	27,842	267,619	81,360	100,965	59,745	6,311	19,238
DeKalb County	04 05 06 13	691,893	5,146,415	1,181,261	1,168,482	757,389	644,420	1,394,863
Dodge County	08	21,796	195,065	80,455	51,533	53,097	1,228	8,752
Dooly County	02	14,918	115,576	34,716	38,938	38,089	468	3,364
Dougherty County	02	94,565	1,183,174	347,126	280,116	219,571	173,660	162,701
Douglas County	03 13	132,403	505,501	299,915	125,098	51,017	5,264	24,207
Early County	02	11,008	126,988	36,734	40,319	46,318	592	3,026
Echols County	01	4,034	15,114	4,214	3,941	6,827	23	109

See footnotes at end of table.

Table 15.

Federal Government Expenditure by State and County Area: Fiscal Year 2010—Con.

[In thousand dollars]

State and county area	Congressional district	U.S. resident population[1]	Federal government expenditure					
			Total	Retirement and disability	Other direct payments	Grants	Procurement	Salaries and wages
Georgia—Con.								
Effingham County	12	52,250	213,859	126,423	43,715	25,543	1,460	16,717
Elbert County	10	20,166	193,303	77,491	52,642	45,550	4,428	13,192
Emanuel County	12	22,598	260,165	79,173	67,823	82,161	10,252	20,756
Evans County	12	11,000	86,909	34,461	25,724	23,251	760	2,712
Fannin County	09	23,682	200,155	105,841	50,867	37,045	1,886	4,516
Fayette County	03	106,567	635,077	377,987	79,367	21,250	21,817	134,656
Floyd County	11	96,317	705,534	323,476	220,018	117,536	8,978	35,526
Forsyth County	07 09	175,511	436,551	271,060	65,587	41,443	42,916	15,545
Franklin County	10	22,084	177,158	82,811	49,804	38,053	2,145	4,345
Fulton County	05 06 13	920,581	16,634,192	2,416,778	2,016,948	6,868,027	2,846,214	2,486,225
Gilmer County	09	28,292	176,902	99,949	43,607	25,903	1,287	6,156
Glascock County	12	3,082	27,390	10,922	7,789	7,524	226	929
Glynn County	01	79,626	905,771	297,758	180,723	96,339	133,645	197,307
Gordon County	09 11	55,186	286,312	141,980	68,598	36,357	10,072	29,305
Grady County	02	25,011	162,621	67,974	48,412	42,013	780	3,442
Greene County	10	15,994	143,236	70,481	33,673	30,737	1,009	7,335
Gwinnett County	04 07	805,321	2,250,460	1,141,300	360,465	182,706	341,925	224,064
Habersham County	10	43,041	292,196	136,012	69,271	70,577	8,005	8,331
Hall County	09	179,684	1,157,900	453,936	208,090	128,523	305,167	62,183
Hancock County	12	9,429	99,808	31,263	30,532	36,339	316	1,357
Haralson County	11	28,780	199,652	93,692	66,401	33,981	877	4,702
Harris County	03	32,024	165,190	100,558	27,676	28,064	2,916	5,976
Hart County	10	25,213	168,034	76,026	42,809	38,954	2,760	7,484
Heard County	03	11,834	64,375	29,720	17,990	15,017	307	1,340
Henry County	03 13	203,922	777,405	480,983	119,763	47,510	9,386	119,763
Houston County	08	139,900	2,499,852	620,287	166,693	90,283	640,118	982,472
Irwin County	08	9,538	80,678	26,183	25,870	23,125	–35	5,534
Jackson County	10	60,485	335,582	200,624	67,873	52,598	2,581	11,907
Jasper County	08	13,900	76,173	37,588	18,078	17,419	1,221	1,867
Jeff Davis County	01	15,068	102,409	42,063	32,448	25,287	496	2,115
Jefferson County	12	16,930	188,255	61,052	53,449	66,552	3,877	3,326
Jenkins County	12	8,340	84,136	25,427	25,274	31,302	655	1,479
Johnson County	12	9,980	84,358	28,658	25,957	27,688	309	1,746
Jones County	08	28,669	117,281	59,345	29,755	22,737	2,472	2,972
Lamar County	03	18,317	125,553	56,428	43,439	21,792	772	3,123
Lanier County	01	10,078	58,410	21,480	19,774	15,763	249	1,143
Laurens County	08	48,434	495,579	186,137	101,490	94,702	60,438	52,812
Lee County	02	28,298	112,947	67,861	24,473	16,686	854	3,073
Liberty County	01	63,453	470,331	181,529	65,715	66,625	36,455	120,007
Lincoln County	10	7,996	71,520	32,114	22,347	15,335	358	1,366
Long County	01	14,464	55,718	29,697	13,886	10,263	470	1,402
Lowndes County	01 02	109,233	1,032,898	313,913	209,434	133,085	93,389	283,077
Lumpkin County	09	29,966	181,671	73,400	29,469	23,584	3,463	51,756
McDuffie County	10	21,875	174,649	74,943	49,488	42,828	818	6,571
McIntosh County	01	14,333	102,672	44,652	27,602	19,779	657	9,983
Macon County	02	14,740	158,358	38,098	39,142	44,219	34,687	2,213
Madison County	10	28,120	181,366	92,652	45,153	37,899	1,061	4,602
Marion County	02	8,742	54,804	18,696	13,914	19,559	363	2,272
Meriwether County	03	21,992	177,699	72,433	47,339	51,953	1,337	4,637
Miller County	02	6,125	62,550	19,819	25,219	15,612	346	1,555
Mitchell County	02	23,498	200,737	65,727	62,519	64,951	2,272	5,268
Monroe County	08	26,424	139,093	68,545	32,421	20,094	800	17,232
Montgomery County	12	9,123	69,364	24,521	20,182	22,571	406	1,685
Morgan County	10	17,868	117,942	59,154	30,963	23,176	894	3,754
Murray County	09	39,628	180,885	93,574	41,965	25,525	13,108	6,714
Muscogee County	02 03	189,885	4,790,583	779,661	406,334	294,874	277,670	3,032,044
Newton County	07 08	99,958	477,357	279,082	110,784	62,928	5,064	19,498
Oconee County	10	32,808	133,320	83,100	26,556	14,177	2,113	7,374
Oglethorpe County	10	14,899	67,801	28,815	17,239	19,400	451	1,895
Paulding County	11	142,324	328,719	212,667	61,410	38,500	4,389	11,753
Peach County	02	27,695	269,172	120,008	67,465	53,848	14,211	13,640
Pickens County	09	29,431	179,091	114,656	34,475	22,449	1,901	5,611
Pierce County	01	18,758	138,889	72,008	36,892	25,105	1,600	3,284
Pike County	03	17,869	371,931	53,976	21,095	15,475	734	280,651
Polk County	11	41,475	356,409	140,643	88,135	62,797	38,200	26,634
Pulaski County	08	12,010	95,623	40,253	28,310	25,124	413	1,522
Putnam County	10	21,218	145,418	80,270	34,663	22,647	2,494	5,344
Quitman County	02	2,513	23,042	4,635	8,217	9,273	195	723
Rabun County	10	16,276	138,114	67,058	36,138	27,974	2,573	4,370
Randolph County	02	7,719	88,742	25,422	28,086	33,043	377	1,813
Richmond County	10 12	200,549	2,506,471	881,574	461,804	476,765	385,555	300,774
Rockdale County	03 04	85,215	372,750	223,415	87,182	45,604	2,963	13,587
Schley County	02	5,010	30,034	11,937	8,642	8,664	158	632
Screven County	12	14,593	131,471	47,454	40,675	40,055	609	2,677
Seminole County	02	8,729	91,551	35,320	30,980	23,117	455	1,679
Spalding County	03	64,073	475,630	219,267	131,246	91,695	4,823	28,599
Stephens County	10	26,175	235,394	114,692	66,753	42,149	2,507	9,294
Stewart County	02	6,058	67,565	18,071	19,072	22,995	316	7,111
Sumter County	02	32,819	438,330	95,443	94,831	231,731	2,987	13,338
Talbot County	02	6,865	65,245	32,644	14,144	16,492	361	1,604

See footnotes at end of table.

Table 15.

Federal Government Expenditure by State and County Area: Fiscal Year 2010—Con.

[In thousand dollars]

State and county area	Congressional district	U.S. resident population[1]	Federal government expenditure					
			Total	Retirement and disability	Other direct payments	Grants	Procurement	Salaries and wages
Georgia—Con.								
Taliaferro County	12	1,717	23,571	6,822	7,412	8,546	158	632
Tattnall County	12	25,520	180,781	72,741	55,530	48,002	794	3,713
Taylor County	02	8,906	92,296	33,056	23,311	33,734	429	1,766
Telfair County	01	16,500	176,432	53,355	40,505	37,802	41,877	2,892
Terrell County	02	9,315	112,391	31,199	37,776	37,423	563	5,430
Thomas County	02	44,720	403,995	173,439	109,269	96,917	7,426	16,943
Tift County	08	40,118	315,125	124,480	90,418	67,573	1,203	31,452
Toombs County	12	27,223	230,546	94,463	70,417	58,271	1,570	5,825
Towns County	10	10,471	106,056	61,454	21,942	13,274	1,620	7,766
Treutlen County	12	6,885	59,560	20,094	16,469	21,764	226	1,007
Troup County	03	67,044	461,604	210,355	122,620	101,876	9,954	16,799
Turner County	08	8,930	87,719	30,063	30,535	24,031	653	2,436
Twiggs County	08	9,023	81,396	33,343	21,233	21,686	982	4,152
Union County	09	21,356	175,481	106,708	36,046	24,191	2,513	6,023
Upson County	03	27,153	228,002	90,320	61,232	62,780	1,006	12,664
Walker County	09	68,756	484,474	250,191	150,775	70,938	2,220	10,349
Walton County	07	83,768	448,788	262,867	95,628	53,490	5,235	31,568
Ware County	01	36,312	397,338	167,041	110,984	101,163	3,731	14,419
Warren County	12	5,834	67,794	20,942	20,725	24,293	361	1,472
Washington County	12	21,187	181,699	63,189	56,696	57,228	767	3,819
Wayne County	01	30,099	244,626	95,254	68,516	48,714	4,601	27,540
Webster County	02	2,799	19,833	6,505	6,756	5,853	113	607
Wheeler County	01	7,421	56,525	16,049	16,063	23,189	226	998
White County	09	27,144	147,237	89,627	29,158	23,045	1,124	4,283
Whitfield County	09	102,599	515,485	250,140	145,127	85,021	10,030	25,166
Wilcox County	08	9,255	82,436	30,534	25,273	24,134	571	1,923
Wilkes County	10	10,593	143,212	44,402	33,031	62,357	500	2,922
Wilkinson County	08	9,563	90,205	41,502	25,580	20,689	474	1,961
Worth County	02 08	21,679	153,542	58,494	49,489	39,103	1,260	5,195
State undistributed			4,871,804	2,660	4,519,425	342,239	–	7,479
Hawaii		**1,360,301**	**20,855,223**	**4,368,434**	**2,818,818**	**3,025,551**	**2,744,816**	**7,897,604**
Hawaii County	02	185,079	1,258,859	581,408	282,714	242,374	47,551	104,812
Honolulu City and County	01 02	953,207	17,392,945	3,218,457	1,520,296	2,409,312	2,568,145	7,676,736
Kalawao County	02	90	1,259	5	1,239	15	–	–
Kauai County	02	67,091	523,662	193,579	98,888	77,935	106,161	47,099
Maui County	02	154,834	771,115	374,906	177,264	129,185	22,960	66,800
State undistributed			907,383	78	738,417	166,731	–	2,157
Idaho		**1,567,582**	**14,251,733**	**4,558,243**	**2,835,379**	**2,979,516**	**2,633,326**	**1,245,268**
Ada County	01 02	392,365	3,296,905	1,045,753	377,273	1,232,820	179,700	461,360
Adams County	01	3,976	34,134	17,822	5,684	4,379	1,983	4,267
Bannock County	02	82,839	597,371	252,721	139,135	134,711	12,088	58,717
Bear Lake County	02	5,986	46,381	22,789	9,793	10,126	647	3,025
Benewah County	01	9,285	114,009	42,252	34,311	30,561	3,421	3,465
Bingham County	02	45,607	307,266	113,015	80,628	77,640	15,052	20,932
Blaine County	02	21,376	87,219	46,050	15,419	14,506	4,313	6,932
Boise County	01	7,028	46,710	23,578	5,979	6,956	4,668	5,529
Bonner County	01	40,877	276,374	151,981	53,878	50,829	7,557	12,129
Bonneville County	02	104,234	1,989,268	270,983	122,586	105,476	1,425,865	64,358
Boundary County	01	10,972	106,034	41,338	15,997	23,972	13,069	11,658
Butte County	02	2,891	40,154	10,349	9,147	11,222	1,254	8,182
Camas County	02	1,117	7,328	2,852	953	1,318	833	1,372
Canyon County	01	188,923	969,122	472,581	186,105	252,407	13,306	44,722
Caribou County	02	6,963	43,934	21,126	14,604	5,035	554	2,616
Cassia County	02	22,952	140,001	55,559	43,804	27,437	2,046	11,155
Clark County	02	982	6,149	2,077	1,618	207	64	2,184
Clearwater County	01	8,761	130,195	42,778	19,308	25,579	30,683	11,847
Custer County	02	4,368	38,309	16,692	7,294	4,940	2,466	6,916
Elmore County	02	27,038	469,426	104,389	30,838	22,223	79,833	232,143
Franklin County	02	12,786	60,511	31,467	13,920	9,714	572	4,837
Fremont County	02	13,242	81,743	34,312	24,159	14,390	2,051	6,831
Gem County	01	16,719	124,845	65,915	24,712	23,012	1,695	9,511
Gooding County	02	15,464	106,412	41,230	24,539	30,044	2,106	8,493
Idaho County	01	16,267	183,126	65,295	41,289	31,111	25,406	20,025
Jefferson County	02	26,140	114,025	54,629	32,784	19,064	2,657	4,891
Jerome County	02	22,374	163,369	49,811	29,168	27,023	51,283	6,083
Kootenai County	01	138,494	1,486,375	502,572	165,103	125,310	631,720	61,670
Latah County	01	37,244	289,005	90,360	72,544	87,207	20,551	18,343
Lemhi County	02	7,936	96,355	38,897	18,289	12,653	15,310	11,206
Lewis County	01	3,821	83,360	32,929	25,181	22,397	289	2,563
Lincoln County	02	5,208	26,413	10,634	7,760	3,061	482	4,476
Madison County	02	37,536	133,845	41,570	65,562	17,109	1,244	8,359
Minidoka County	02	20,069	124,612	53,712	38,275	26,703	1,496	4,426
Nez Perce County	01	39,265	422,695	169,454	107,524	109,187	16,914	19,615
Oneida County	02	4,286	29,238	14,755	9,391	4,084	168	840
Owyhee County	01	11,526	78,683	28,262	18,533	17,716	10,978	3,193
Payette County	01	22,623	157,541	68,180	33,928	44,010	7,018	4,404
Power County	02	7,817	55,512	17,879	25,195	10,249	536	1,652
Shoshone County	01	12,765	148,940	60,003	41,922	28,546	14,404	4,066

See footnotes at end of table.

Table 15.

Federal Government Expenditure by State and County Area: Fiscal Year 2010—Con.

[In thousand dollars]

State and county area	Congressional district	U.S. resident population[1]	Federal government expenditure					
			Total	Retirement and disability	Other direct payments	Grants	Procurement	Salaries and wages
Idaho—Con.								
Teton County	02	10,170	38,319	12,627	8,598	12,769	968	3,355
Twin Falls County	02	77,230	524,945	230,451	130,932	106,505	13,309	43,748
Valley County	01	9,862	89,485	37,215	14,215	9,654	12,255	16,146
Washington County	01	10,198	88,052	41,280	19,762	23,473	512	3,025
State undistributed			798,037	8,117	667,740	122,180	–	–
Illinois		**12,830,632**	**109,967,471**	**33,844,226**	**32,513,201**	**24,060,063**	**11,600,509**	**7,949,473**
Adams County	17 18	67,103	547,975	229,386	163,737	98,521	12,171	44,159
Alexander County	12	8,238	122,865	32,015	36,389	48,091	3,094	3,277
Bond County	19	17,768	148,735	54,550	47,255	17,343	5,769	23,819
Boone County	16	54,165	204,702	128,013	51,445	15,827	2,182	7,236
Brown County	18	6,937	34,560	15,086	12,326	4,573	405	2,169
Bureau County	11 14 18	34,978	256,992	116,979	85,461	18,140	24,111	12,301
Calhoun County	17	5,089	72,706	20,377	30,771	8,984	10,449	2,125
Carroll County	16	15,387	130,505	67,578	41,386	11,517	4,927	5,096
Cass County	18	13,642	94,765	43,667	32,012	13,137	790	5,158
Champaign County	15	201,081	1,499,574	391,305	239,127	666,203	70,681	132,258
Christian County	17 19	34,800	258,813	121,331	95,230	32,836	2,068	7,349
Clark County	15	16,335	123,563	57,205	46,134	14,331	1,123	4,770
Clay County	19	13,815	121,081	46,676	45,051	24,740	837	3,777
Clinton County	19	37,762	226,736	116,183	77,284	17,061	7,205	9,002
Coles County	15	53,873	344,907	140,107	119,831	48,877	3,256	32,836
Cook County	(2)	5,194,675	45,944,711	12,440,680	13,339,182	12,589,138	4,146,009	3,429,703
Crawford County	15	19,817	141,742	66,687	48,631	20,430	1,165	4,830
Cumberland County	15	11,048	71,991	32,003	24,062	12,977	564	2,386
DeKalb County	14 16	105,160	522,683	218,031	168,045	107,423	6,811	22,373
De Witt County	15	16,561	111,630	55,743	37,997	11,773	996	5,120
Douglas County	15	19,980	103,747	52,311	35,159	9,964	1,200	5,113
DuPage County	06 13 14	916,924	7,121,899	2,248,463	1,143,322	377,931	2,940,249	411,933
Edgar County	15	18,576	144,122	66,086	50,437	19,064	1,204	7,331
Edwards County	15 19	6,721	48,697	21,292	19,387	5,480	498	2,041
Effingham County	19	34,242	226,130	109,758	63,196	27,973	3,176	22,027
Fayette County	17 19	22,140	153,712	64,599	57,011	25,384	1,268	5,451
Ford County	15	14,081	96,297	48,907	34,263	7,613	1,073	4,440
Franklin County	12	39,561	379,188	176,261	114,638	63,338	10,341	14,610
Fulton County	17	37,069	285,723	128,751	112,519	29,456	2,442	12,556
Gallatin County	15 19	5,589	79,248	24,474	27,329	17,285	8,054	2,106
Greene County	17 19	13,886	119,842	50,050	41,420	22,808	1,451	4,113
Grundy County	11	50,063	219,764	125,751	66,595	9,974	8,204	9,240
Hamilton County	19	8,457	82,651	30,724	33,519	14,441	793	3,174
Hancock County	17	19,104	148,739	72,985	50,685	16,596	1,605	6,868
Hardin County	19	4,320	48,225	18,462	15,354	13,038	287	1,084
Henderson County	17	7,331	57,204	27,699	19,253	6,526	1,144	2,582
Henry County	14 17	50,486	337,273	172,827	105,305	25,377	2,713	31,050
Iroquois County	15	29,718	225,669	110,739	79,005	15,640	11,183	9,101
Jackson County	12	60,218	445,806	153,973	132,131	116,241	13,910	29,551
Jasper County	19	9,698	67,938	28,350	26,498	9,047	767	3,276
Jefferson County	19	38,827	318,781	133,351	109,008	56,310	3,145	16,968
Jersey County	17 19	22,985	132,494	68,199	40,462	19,216	896	3,721
Jo Daviess County	16	22,678	152,602	85,955	46,152	11,673	2,659	6,163
Johnson County	19	12,582	95,786	48,597	24,182	15,983	1,508	5,516
Kane County	14	515,269	2,591,920	1,111,689	529,089	223,725	514,916	212,501
Kankakee County	11	113,449	794,006	341,557	253,161	140,643	4,967	53,678
Kendall County	14	114,736	427,703	142,516	42,676	13,234	36,731	192,546
Knox County	17 18	52,919	427,192	207,709	142,969	52,204	3,410	20,901
Lake County	08 10	703,462	4,231,763	1,618,077	754,382	320,582	1,002,855	535,866
LaSalle County	11	113,924	760,967	370,441	231,377	91,728	11,153	56,269
Lawrence County	15 19	16,833	130,114	52,844	49,232	20,047	1,007	6,984
Lee County	14	36,031	237,567	120,482	76,865	22,498	2,182	15,541
Livingston County	11 15	38,950	233,949	110,493	85,925	19,214	2,062	16,255
Logan County	18	30,305	200,673	88,463	75,016	24,758	2,001	10,436
McDonough County	17	32,612	201,764	78,330	79,880	24,030	1,762	17,762
McHenry County	08 16	308,760	1,188,953	770,392	269,259	71,873	21,048	56,382
McLean County	11 15	169,572	758,016	364,924	204,275	102,570	18,855	67,391
Macon County	15 17 18	110,768	1,043,427	402,467	241,666	315,503	20,120	63,671
Macoupin County	17	47,765	368,967	182,113	134,406	38,039	3,084	11,326
Madison County	12 17 19	269,282	2,208,044	963,297	588,371	318,220	255,656	82,499
Marion County	19	39,437	401,311	172,929	149,876	60,966	3,300	14,240
Marshall County	18	12,640	82,432	43,744	29,039	5,790	722	3,137
Mason County	18	14,666	137,087	61,089	50,199	15,089	5,720	4,990
Massac County	19	15,429	138,364	59,109	44,156	26,516	5,056	3,526
Menard County	18	12,705	80,678	40,131	24,065	12,735	728	3,019
Mercer County	17	16,434	116,534	57,724	39,473	8,956	6,006	4,375
Monroe County	12	32,957	173,439	100,075	43,076	15,990	5,522	8,777
Montgomery County	17 19	30,104	237,237	107,803	79,640	30,823	1,788	17,183
Morgan County	18	35,547	262,824	118,720	81,767	52,728	1,631	7,978
Moultrie County	15	14,846	110,559	54,040	33,127	7,839	653	14,901
Ogle County	16	53,497	271,991	151,339	81,367	21,521	6,605	11,160
Peoria County	18	186,494	1,686,224	587,884	409,671	226,739	291,086	170,844
Perry County	12	22,350	155,706	75,224	54,126	21,146	995	4,215
Piatt County	15	16,729	111,707	57,452	34,603	7,627	8,574	3,450
Pike County	17 18	16,430	136,712	58,302	50,683	20,954	1,318	5,455

See footnotes at end of table.

Table 15.
Federal Government Expenditure by State and County Area: Fiscal Year 2010—Con.
[In thousand dollars]

State and county area	Congressional district	U.S. resident population[1]	Federal government expenditure					
			Total	Retirement and disability	Other direct payments	Grants	Procurement	Salaries and wages
Illinois—Con.								
Pope County	19	4,470	41,595	16,897	11,230	6,850	1,918	4,700
Pulaski County	12	6,161	474,997	23,720	30,107	35,875	381,394	3,901
Putnam County	18	6,006	38,438	21,987	12,114	1,965	475	1,897
Randolph County	12	33,476	239,163	112,308	79,202	27,761	6,020	13,873
Richland County	19	16,233	134,652	56,208	51,437	21,149	1,099	4,759
Rock Island County	17	147,546	1,673,769	543,725	312,568	153,543	320,015	343,918
St. Clair County	12	270,056	3,539,835	1,010,870	630,788	554,414	645,740	698,022
Saline County	15 19	24,913	312,621	110,139	78,920	89,905	25,811	7,845
Sangamon County	17 18 19	197,465	5,512,273	607,891	407,966	4,169,149	57,333	269,934
Schuyler County	18	7,544	52,453	24,267	17,124	8,290	568	2,205
Scott County	18	5,355	40,279	17,037	13,025	7,961	442	1,814
Shelby County	17 19	22,363	176,350	78,123	58,173	20,091	3,915	16,048
Stark County	18	5,994	51,460	21,646	22,308	4,750	519	2,236
Stephenson County	16	47,711	345,775	175,418	99,664	41,483	3,318	25,893
Tazewell County	18	135,394	785,583	417,208	228,142	79,054	12,618	48,560
Union County	12	17,808	157,315	66,027	44,804	41,439	852	4,193
Vermilion County	15	81,625	774,101	321,834	199,562	111,619	84,214	56,871
Wabash County	15 19	11,947	86,041	40,974	29,712	12,373	605	2,377
Warren County	17	17,707	131,420	55,691	45,025	22,187	1,051	7,466
Washington County	19	14,716	119,705	49,030	53,257	12,251	997	4,170
Wayne County	19	16,760	141,493	55,430	58,671	21,203	1,128	5,060
White County	15 19	14,665	166,815	62,125	58,238	29,869	12,056	4,527
Whiteside County	14 16 17	58,498	433,343	238,503	126,129	44,320	3,390	21,001
Will County	02 11 13	677,560	2,344,209	1,344,702	539,275	215,673	142,412	102,148
Williamson County	12 19	66,357	704,273	234,850	144,344	81,823	148,149	95,107
Winnebago County	16	295,266	1,903,812	888,010	463,913	258,058	176,726	117,105
Woodford County	11 18	38,664	173,271	94,249	56,677	13,791	1,846	6,708
State undistributed			7,431,825	21,831	6,489,223	920,652	–	119
Indiana		**6,483,802**	**58,603,373**	**19,682,084**	**17,098,384**	**11,964,781**	**5,498,401**	**4,359,723**
Adams County	06	34,387	196,279	88,820	58,731	42,383	1,389	4,956
Allen County	03 06	355,329	3,067,722	975,367	523,518	354,699	1,005,857	208,282
Bartholomew County	06 09	76,794	709,491	253,724	114,532	132,332	23,482	185,421
Benton County	01	8,854	62,300	29,660	22,686	6,897	594	2,462
Blackford County	06	12,766	111,599	51,849	29,888	16,794	564	12,504
Boone County	04	56,640	238,511	135,570	68,638	18,558	2,939	12,806
Brown County	09	15,242	58,508	35,256	13,537	8,092	333	1,291
Carroll County	02	20,155	112,461	54,258	33,114	13,552	903	10,635
Cass County	02	38,966	283,774	130,480	83,401	44,941	2,295	22,658
Clark County	09	110,232	990,295	371,514	197,144	118,774	45,033	257,829
Clay County	08	26,890	233,013	106,570	61,557	43,136	1,660	20,089
Clinton County	04	33,224	210,098	101,298	65,105	31,591	2,859	9,245
Crawford County	09	10,713	92,247	41,298	22,541	25,034	734	2,641
Daviess County	08	31,648	208,569	96,240	64,142	35,007	5,335	7,845
Dearborn County	06 09	50,047	276,132	153,555	68,122	42,284	1,839	10,332
Decatur County	06	25,740	159,731	78,797	46,030	27,813	1,316	5,776
DeKalb County	03	42,223	234,357	138,287	57,335	29,993	1,518	7,223
Delaware County	06	117,671	932,812	394,019	254,419	207,355	20,985	56,034
Dubois County	09	41,889	260,065	120,440	63,230	23,775	34,202	18,418
Elkhart County	02 03	197,559	913,704	505,793	220,936	144,354	14,742	27,879
Fayette County	06	24,277	210,734	99,085	59,466	45,766	989	5,428
Floyd County	09	74,578	554,600	254,653	147,810	108,384	8,708	35,046
Fountain County	04 08	17,240	137,779	71,024	40,410	20,533	1,015	4,797
Franklin County	06	23,087	118,126	58,808	29,526	24,940	1,257	3,595
Fulton County	02	20,836	128,258	67,817	39,583	15,292	1,139	4,426
Gibson County	08	33,503	236,596	108,706	81,426	37,000	1,913	7,550
Grant County	05	70,061	665,385	289,839	178,209	112,831	37,942	46,564
Greene County	08	33,165	257,106	130,644	65,744	40,548	5,374	14,796
Hamilton County	05	274,569	806,965	507,888	139,587	83,981	36,159	39,351
Hancock County	05	70,002	327,360	214,852	71,891	22,856	4,372	13,389
Harrison County	09	39,364	228,386	129,107	54,792	33,600	2,278	8,610
Hendricks County	04	145,448	570,397	340,550	108,329	32,337	61,359	27,822
Henry County	06	49,462	370,284	179,558	105,924	72,083	2,012	10,708
Howard County	02 05	82,752	692,357	367,695	177,344	107,253	6,163	33,902
Huntington County	05	37,124	233,132	133,435	59,592	21,244	2,501	16,360
Jackson County	09	42,376	284,181	143,766	72,857	47,711	5,419	14,428
Jasper County	01	33,478	206,496	109,908	57,793	18,244	1,727	18,824
Jay County	06	21,253	158,710	72,282	49,396	32,692	812	3,528
Jefferson County	09	32,428	271,935	128,387	69,388	53,154	5,713	15,291
Jennings County	09	28,525	193,509	86,325	42,877	35,878	14,905	13,524
Johnson County	04 05 06	139,654	731,217	401,709	148,085	66,835	89,007	25,581
Knox County	08	38,440	378,285	142,916	128,850	78,263	9,991	18,265
Kosciusko County	03	77,358	370,757	207,469	95,831	37,356	12,300	17,802
LaGrange County	03	37,128	136,082	82,387	34,078	13,031	1,241	5,346
Lake County	01	496,005	4,006,627	1,616,694	1,250,362	926,701	57,844	155,026
LaPorte County	02	111,467	756,069	371,456	224,594	112,095	10,066	37,859
Lawrence County	04	46,134	367,981	177,303	89,168	67,027	12,101	22,381
Madison County	06	131,636	1,213,972	583,453	302,728	276,553	17,504	33,734
Marion County	04 05 07	903,393	13,113,583	2,530,239	2,596,048	4,574,897	1,719,359	1,693,041
Marshall County	02	47,051	244,897	134,117	64,581	28,476	5,825	11,899

See footnotes at end of table.

Table 15.

Federal Government Expenditure by State and County Area: Fiscal Year 2010—Con.

[In thousand dollars]

State and county area	Congressional district	U.S. resident population[1]	Federal government expenditure					
			Total	Retirement and disability	Other direct payments	Grants	Procurement	Salaries and wages
Indiana—Con.								
Martin County	08	10,334	847,252	45,752	21,672	32,815	561,541	185,471
Miami County	05	36,903	306,197	134,462	65,757	38,501	33,300	34,177
Monroe County	04 09	137,974	1,080,290	313,390	165,969	507,403	18,655	74,874
Montgomery County	04	38,124	259,342	128,311	70,699	36,392	2,326	21,614
Morgan County	04	68,894	396,771	214,030	97,008	56,576	9,180	19,977
Newton County	01	14,244	81,194	40,315	28,488	8,913	677	2,801
Noble County	03	47,536	224,060	125,639	62,030	27,388	1,478	7,525
Ohio County	09	6,128	35,784	18,156	9,141	6,771	338	1,378
Orange County	09	19,840	148,545	66,789	38,511	37,312	2,107	3,825
Owen County	08	21,575	124,497	67,516	29,870	20,415	1,491	5,204
Parke County	08	17,339	114,633	53,754	32,757	21,945	1,012	5,165
Perry County	09	19,338	145,155	58,233	38,782	31,428	1,761	14,951
Pike County	08	12,845	99,309	44,597	32,489	18,955	638	2,631
Porter County	01 02	164,343	874,136	507,353	210,350	104,051	18,812	33,570
Posey County	08	25,910	170,425	74,834	56,162	24,945	9,304	5,180
Pulaski County	02	13,402	99,524	48,316	32,546	14,366	841	3,456
Putnam County	08	37,963	206,083	102,801	54,305	30,687	1,322	16,967
Randolph County	06	26,171	208,778	99,617	59,999	32,991	1,219	14,953
Ripley County	09	28,818	210,343	100,338	53,995	41,488	8,032	6,490
Rush County	06	17,392	122,612	54,374	39,811	20,131	858	7,438
St. Joseph County	02	266,931	3,015,535	793,682	537,738	389,391	1,151,176	143,549
Scott County	09	24,181	224,282	88,697	53,282	47,951	4,221	30,131
Shelby County	05 06	44,436	320,810	131,439	76,521	38,600	2,679	71,571
Spencer County	09	20,952	131,337	65,910	37,483	21,228	1,259	5,457
Starke County	02	23,363	157,208	82,156	41,249	28,287	1,061	4,456
Steuben County	03	34,185	201,276	110,673	57,414	21,794	3,265	8,131
Sullivan County	08	21,475	169,785	71,134	59,813	29,269	5,085	4,485
Switzerland County	09	10,613	66,222	28,242	18,150	17,495	476	1,858
Tippecanoe County	04	172,780	1,070,253	368,864	198,681	407,637	36,190	58,882
Tipton County	05	15,936	105,441	55,340	34,416	12,340	619	2,727
Union County	06	7,516	47,285	24,700	12,953	7,807	361	1,464
Vanderburgh County	08	179,703	1,573,909	601,527	403,117	309,499	149,287	110,479
Vermillion County	08	16,212	139,102	59,662	34,920	22,131	18,313	4,076
Vigo County	08	107,848	1,006,295	354,136	269,369	206,624	58,779	117,387
Wabash County	05	32,888	234,242	121,286	65,189	39,614	1,823	6,330
Warren County	08	8,508	48,172	22,123	17,278	6,616	384	1,771
Warrick County	08	59,689	293,522	172,871	68,425	39,272	2,930	10,024
Washington County	09	28,262	187,504	84,441	47,520	40,947	1,191	13,404
Wayne County	06	68,917	597,092	257,870	161,647	138,788	7,748	31,038
Wells County	06	27,636	146,195	79,335	43,222	16,443	1,293	5,903
White County	02 04	24,643	182,313	93,702	56,268	23,619	–513	9,237
Whitley County	03	33,292	243,065	104,601	46,785	14,989	70,307	6,383
State undistributed			5,364,165	6,255	4,901,734	456,041	–	135
Iowa		**3,046,355**	**28,378,852**	**9,463,840**	**8,245,693**	**6,394,423**	**2,372,595**	**1,902,300**
Adair County	05	7,682	66,181	24,810	22,240	16,535	473	2,122
Adams County	05	4,029	39,487	16,160	14,324	5,442	338	3,222
Allamakee County	04	14,330	98,292	47,173	26,771	19,795	936	3,617
Appanoose County	02	12,887	140,797	52,451	41,365	33,822	7,998	5,161
Audubon County	05	6,119	56,588	23,718	21,930	6,201	1,013	3,726
Benton County	03	26,076	151,731	77,065	49,731	16,501	2,065	6,369
Black Hawk County	01	131,090	1,013,071	397,764	291,880	210,392	32,077	80,959
Boone County	04	26,306	209,778	88,159	52,986	23,523	1,361	43,749
Bremer County	01	24,276	173,012	80,758	50,339	20,249	16,304	5,361
Buchanan County	01	20,958	143,579	67,883	50,416	19,147	1,152	4,981
Buena Vista County	05	20,260	144,725	56,387	55,706	18,656	1,081	12,895
Butler County	01	14,867	126,666	57,600	45,014	20,036	767	3,248
Calhoun County	04	9,670	95,016	38,842	40,129	11,959	960	3,125
Carroll County	05	20,816	172,578	73,257	48,812	32,751	7,354	10,405
Cass County	05	13,956	122,064	54,929	43,078	16,955	955	6,147
Cedar County	02	18,499	111,299	52,920	36,865	12,585	2,295	6,634
Cerro Gordo County	04	44,151	382,741	170,262	110,998	70,521	5,499	25,460
Cherokee County	05	12,072	101,652	44,803	33,732	15,998	1,670	5,448
Chickasaw County	04	12,439	96,249	43,863	35,522	12,196	987	3,681
Clarke County	05	9,286	68,385	29,227	24,264	11,876	501	2,517
Clay County	05	16,667	133,992	59,839	40,800	25,349	1,163	6,841
Clayton County	01	18,129	147,401	63,550	45,907	28,245	3,410	6,290
Clinton County	01	49,116	567,816	175,561	326,455	52,034	2,448	11,318
Crawford County	05	17,096	152,336	50,382	45,388	21,037	22,079	13,451
Dallas County	04	66,135	214,983	117,198	63,390	21,541	2,478	10,376
Davis County	02	8,753	67,684	27,521	22,088	14,929	569	2,577
Decatur County	05	8,457	78,981	28,015	26,506	20,451	751	3,257
Delaware County	01	17,764	112,877	50,155	40,119	16,978	1,438	4,187
Des Moines County	02	40,325	465,459	158,651	107,053	53,606	127,979	18,170
Dickinson County	05	16,667	124,627	67,983	35,259	15,243	1,239	4,901
Dubuque County	01	93,653	640,717	293,738	179,170	122,852	9,101	35,856
Emmet County	04	10,302	106,704	37,689	36,767	14,785	6,356	11,106
Fayette County	01	20,880	188,870	72,882	76,054	27,666	1,219	11,049
Floyd County	04	16,303	159,738	64,655	48,548	40,861	877	4,798
Franklin County	04	10,680	83,322	36,684	31,147	12,247	610	2,634

See footnotes at end of table.

Table 15.

Federal Government Expenditure by State and County Area: Fiscal Year 2010—Con.

[In thousand dollars]

State and county area	Congressional district	U.S. resident population[1]	Federal government expenditure					
			Total	Retirement and disability	Other direct payments	Grants	Procurement	Salaries and wages
Iowa—Con.								
Fremont County	05	7,441	80,821	34,595	31,630	11,604	601	2,392
Greene County	04	9,336	84,901	37,994	29,181	13,919	764	3,043
Grundy County	03	12,453	86,213	40,691	34,407	7,110	717	3,288
Guthrie County	05	10,954	90,386	41,632	30,399	13,290	858	4,207
Hamilton County	04	15,673	131,900	56,710	50,833	19,119	1,081	4,156
Hancock County	04	11,341	87,363	39,232	29,466	8,979	6,471	3,214
Hardin County	04	17,534	171,392	70,963	67,357	20,092	1,499	11,482
Harrison County	05	14,928	125,927	55,270	43,144	18,801	3,459	5,254
Henry County	02	20,145	138,336	66,403	42,434	18,063	1,271	10,165
Howard County	04	9,566	81,918	33,160	29,659	15,325	1,404	2,371
Humboldt County	04	9,815	79,964	35,486	28,475	10,678	1,023	4,303
Ida County	05	7,089	58,179	24,717	22,903	7,474	549	2,536
Iowa County	03	16,355	102,085	52,134	33,457	10,143	1,298	5,054
Jackson County	01	19,848	158,117	70,382	48,624	27,528	6,060	5,522
Jasper County	03	36,842	236,628	118,825	74,739	33,413	1,590	8,061
Jefferson County	02	16,843	115,426	47,167	36,774	17,581	1,134	12,769
Johnson County	02	130,882	1,055,570	251,098	123,631	479,299	77,116	124,426
Jones County	01	20,638	128,002	64,946	41,225	16,308	1,097	4,426
Keokuk County	03	10,511	105,708	42,261	38,300	17,442	2,544	5,161
Kossuth County	04	15,543	143,799	59,482	46,749	20,115	1,252	16,201
Lee County	02	35,862	305,275	130,041	95,033	41,637	28,682	9,883
Linn County	02	211,226	2,581,371	595,248	310,694	199,380	1,379,697	96,352
Louisa County	02	11,387	108,246	34,832	25,538	35,240	8,400	4,236
Lucas County	03	8,898	91,128	34,200	27,472	18,467	5,706	5,283
Lyon County	05	11,581	70,642	30,550	26,466	9,752	727	3,148
Madison County	04	15,679	101,156	46,642	31,789	18,774	744	3,208
Mahaska County	03	22,381	158,791	68,718	53,709	30,299	1,028	5,038
Marion County	03	33,309	244,465	122,405	60,849	33,198	14,902	13,112
Marshall County	04	40,648	317,606	143,027	82,361	69,068	3,766	19,384
Mills County	05	15,059	121,419	58,664	35,088	20,375	796	6,496
Mitchell County	04	10,776	85,586	41,861	29,736	10,266	854	2,869
Monona County	05	9,243	104,570	36,980	43,679	19,600	767	3,544
Monroe County	03	7,970	77,738	30,263	28,323	15,802	633	2,717
Montgomery County	05	10,740	110,607	44,394	37,036	14,558	790	13,829
Muscatine County	02	42,745	314,523	129,568	71,674	37,793	65,567	9,921
O'Brien County	05	14,398	123,546	51,763	41,270	21,754	1,020	7,739
Osceola County	05	6,462	47,216	19,676	18,546	5,910	1,209	1,874
Page County	05	15,932	143,215	63,580	45,736	26,861	1,293	5,746
Palo Alto County	04	9,421	95,659	36,556	32,504	22,729	747	3,123
Plymouth County	05	24,986	160,918	67,881	48,718	19,440	6,583	18,296
Pocahontas County	04	7,310	78,785	29,978	31,255	10,165	648	6,739
Polk County	03	430,640	4,643,188	1,114,876	707,677	1,943,263	259,360	618,012
Pottawattamie County	05	93,158	694,207	321,398	200,881	130,492	4,759	36,678
Poweshiek County	03	18,914	130,335	61,334	44,306	14,784	5,650	4,261
Ringgold County	05	5,131	55,028	20,898	20,298	10,313	765	2,755
Sac County	05	10,350	95,051	38,304	40,327	10,523	802	5,095
Scott County	01	165,224	1,462,690	565,546	567,831	191,391	64,805	73,116
Shelby County	05	12,167	111,234	43,950	41,137	20,965	880	4,302
Sioux County	05	33,704	197,014	76,007	61,865	44,345	7,232	7,566
Story County	04	89,542	1,268,559	199,263	133,979	771,746	77,979	85,593
Tama County	03	17,767	134,873	61,481	46,514	20,786	1,151	4,941
Taylor County	05	6,317	65,559	26,255	23,247	12,391	632	3,034
Union County	05	12,534	141,980	54,987	39,246	40,047	1,331	6,369
Van Buren County	02	7,570	68,135	30,314	24,379	9,417	724	3,300
Wapello County	02	35,625	353,288	139,723	113,026	80,324	2,830	17,384
Warren County	04	46,225	223,565	126,297	58,580	27,576	3,014	8,098
Washington County	02	21,704	147,911	71,831	47,967	18,313	1,036	8,762
Wayne County	02	6,403	80,817	27,214	32,054	18,357	587	2,605
Webster County	04	38,013	368,924	138,952	125,547	62,167	9,195	33,063
Winnebago County	04	10,866	100,190	39,631	31,074	24,970	968	3,546
Winneshiek County	04	21,056	151,905	63,304	53,420	23,951	1,258	9,972
Woodbury County	05	102,172	783,519	295,978	230,180	149,669	22,156	85,537
Worth County	04	7,598	57,336	26,030	20,898	7,402	564	2,442
Wright County	04	13,229	124,047	54,168	43,386	15,768	1,070	9,655
State undistributed			1,454,999	3,588	1,256,259	195,150	–	1
Kansas		**2,853,118**	**29,045,511**	**8,585,999**	**6,845,131**	**4,736,253**	**3,059,665**	**5,818,464**
Allen County	02	13,371	128,614	47,107	39,809	28,629	713	12,356
Anderson County	02	8,102	61,211	27,485	23,383	6,446	655	3,241
Atchison County	02	16,924	142,504	54,333	42,230	20,163	21,055	4,723
Barber County	01	4,861	45,949	17,862	19,815	5,976	432	1,864
Barton County	01	27,674	198,389	89,225	75,887	21,207	2,019	10,050
Bourbon County	02	15,173	132,421	50,974	46,738	24,743	3,894	6,072
Brown County	02	9,984	123,773	35,605	36,740	23,891	6,881	20,656
Butler County	04	65,880	348,833	185,348	96,979	39,106	5,120	22,281
Chase County	01	2,790	27,551	10,390	8,116	3,049	4,351	1,644
Chautauqua County	04	3,669	38,091	15,269	13,420	7,282	494	1,626
Cherokee County	02	21,603	189,556	72,784	62,031	46,192	4,055	4,495
Cheyenne County	01	2,726	37,854	14,610	17,799	4,067	259	1,118
Clark County	01	2,215	19,851	7,495	10,053	1,599	153	550
Clay County	01	8,535	75,435	35,667	26,760	9,492	651	2,865
Cloud County	01	9,533	98,923	35,254	40,398	18,217	862	4,192

See footnotes at end of table.

Table 15.

Federal Government Expenditure by State and County Area: Fiscal Year 2010—Con.

[In thousand dollars]

State and county area	Congressional district	U.S. resident population[1]	Federal government expenditure					
			Total	Retirement and disability	Other direct payments	Grants	Procurement	Salaries and wages
Kansas—Con.								
Coffey County	02	8,601	67,317	28,692	24,858	5,369	4,964	3,434
Comanche County	01	1,891	18,265	7,678	8,045	2,090	91	361
Cowley County	04	36,311	352,307	111,493	86,056	45,158	101,584	8,016
Crawford County	02	39,134	334,669	130,602	104,960	77,501	4,155	17,450
Decatur County	01	2,961	35,879	14,307	16,904	3,083	294	1,291
Dickinson County	01	19,754	174,914	76,450	46,388	20,678	22,651	8,748
Doniphan County	02	7,945	71,289	24,668	27,592	14,297	1,788	2,944
Douglas County	02 03	110,826	689,856	255,421	120,590	230,286	31,146	52,412
Edwards County	01	3,037	37,616	11,070	18,584	5,851	384	1,727
Elk County	04	2,882	32,858	12,452	11,024	7,182	386	1,813
Ellis County	01	28,452	195,473	75,477	67,928	28,186	1,818	22,064
Ellsworth County	01	6,497	54,655	21,540	22,270	8,678	611	1,557
Finney County	01	36,776	178,034	73,248	60,420	33,205	1,437	9,725
Ford County	01	33,848	180,446	69,740	59,185	27,991	2,597	20,933
Franklin County	02	25,992	177,294	76,007	57,551	28,928	1,044	13,764
Geary County	01 02	34,362	3,295,459	113,109	33,973	45,936	311,626	2,790,816
Gove County	01	2,695	34,138	12,430	17,272	2,743	338	1,355
Graham County	01	2,597	35,580	12,785	16,270	4,672	274	1,579
Grant County	01	7,829	41,102	18,606	18,025	3,289	238	945
Gray County	01	6,006	44,950	17,402	21,045	4,521	338	1,644
Greeley County	01	1,247	23,156	6,462	13,519	2,564	90	520
Greenwood County	01 04	6,689	73,243	28,918	24,724	15,340	1,210	3,050
Hamilton County	01	2,690	29,200	11,453	15,453	1,706	105	483
Harper County	04	6,034	60,889	20,349	26,476	9,974	1,331	2,759
Harvey County	04	34,684	232,730	119,209	71,886	31,092	3,331	7,212
Haskell County	01	4,256	31,034	11,777	15,826	2,558	113	760
Hodgeman County	01	1,916	19,823	6,477	10,660	1,536	181	970
Jackson County	02	13,462	92,702	47,008	22,342	17,864	995	4,493
Jefferson County	02	19,126	111,948	66,711	27,070	9,931	3,750	4,487
Jewell County	01	3,077	41,750	13,724	17,614	6,823	938	2,652
Johnson County	03	544,179	2,538,582	1,341,384	577,363	161,499	225,131	233,204
Kearny County	01	3,977	35,055	13,126	17,153	3,857	158	761
Kingman County	04	7,858	74,059	26,899	26,914	5,622	3,006	11,618
Kiowa County	01	2,553	30,357	8,693	14,779	8,684	–2,997	1,198
Labette County	02	21,607	214,215	78,901	67,617	47,411	9,329	10,956
Lane County	01	1,750	27,338	9,439	12,643	4,490	113	655
Leavenworth County	02	76,227	2,169,550	296,756	98,260	56,772	755,937	961,826
Lincoln County	01	3,241	30,626	10,807	13,154	2,973	1,694	1,997
Linn County	02	9,656	83,882	35,172	26,772	17,803	708	3,428
Logan County	01	2,756	34,665	13,281	16,826	3,347	158	1,053
Lyon County	01	33,690	207,795	102,868	63,958	24,893	1,696	14,380
McPherson County	01	29,180	185,873	93,847	62,862	17,873	4,591	6,701
Marion County	01	12,660	105,607	45,333	36,283	10,311	9,233	4,446
Marshall County	01	10,117	107,771	40,869	35,987	15,866	3,857	11,192
Meade County	01	4,575	34,323	13,360	16,286	3,607	158	912
Miami County	02	32,787	159,158	79,757	49,389	21,966	1,131	6,916
Mitchell County	01	6,373	63,131	22,833	26,966	7,528	3,339	2,465
Montgomery County	04	35,471	334,783	140,162	101,748	68,688	5,384	18,801
Morris County	01	5,923	53,519	27,404	16,090	5,690	1,401	2,933
Morton County	01	3,233	33,749	12,136	16,558	3,699	163	1,193
Nemaha County	01 02	10,178	80,940	33,385	30,764	10,018	2,204	4,569
Neosho County	02	16,512	134,970	56,517	47,117	23,810	2,592	4,934
Ness County	01	3,107	34,570	12,584	17,250	2,360	573	1,804
Norton County	01	5,671	97,612	18,851	20,561	54,584	457	3,160
Osage County	02	16,295	114,047	61,813	31,222	12,874	2,495	5,645
Osborne County	01	3,858	46,814	16,028	21,263	7,058	432	2,033
Ottawa County	01	6,091	43,287	18,721	16,247	6,333	383	1,602
Pawnee County	01	6,973	54,439	15,280	23,593	5,696	615	9,255
Phillips County	01	5,642	58,790	21,443	23,441	9,600	665	3,641
Pottawatomie County	02	21,604	113,246	55,945	34,678	12,622	5,353	4,649
Pratt County	01	9,656	81,625	32,845	36,969	7,100	718	3,993
Rawlins County	01	2,519	37,814	13,133	18,221	4,581	462	1,415
Reno County	01	64,511	478,916	218,384	156,827	67,407	3,161	33,137
Republic County	01	4,980	54,510	20,983	25,194	5,246	548	2,539
Rice County	01	10,083	80,684	35,709	32,157	8,476	833	3,508
Riley County	02	71,115	446,730	144,525	77,630	130,599	27,946	66,031
Rooks County	01	5,181	58,929	20,291	25,391	10,749	446	2,051
Rush County	01	3,307	36,975	13,730	17,380	3,598	416	1,852
Russell County	01	6,970	66,207	27,759	27,519	6,828	594	3,508
Saline County	01	55,606	438,853	175,911	106,610	52,020	49,195	55,116
Scott County	01	4,936	40,133	13,777	20,254	4,394	324	1,383
Sedgwick County	04	498,365	4,637,766	1,393,837	814,080	538,012	1,224,100	667,737
Seward County	01	22,952	102,964	39,188	34,602	21,164	736	7,275
Shawnee County	02	177,934	2,879,850	679,453	328,083	1,498,077	75,164	299,073
Sheridan County	01	2,556	31,508	10,268	17,350	2,823	181	887
Sherman County	01	6,010	76,893	25,893	38,360	5,985	447	6,207
Smith County	01	3,853	47,092	17,632	20,742	4,695	474	3,549
Stafford County	01	4,437	49,401	20,988	20,648	3,442	1,667	2,656
Stanton County	01	2,235	31,753	12,121	17,861	1,178	94	498
Stevens County	01	5,724	46,338	16,565	23,028	4,888	293	1,564

See footnotes at end of table.

Table 15.
Federal Government Expenditure by State and County Area: Fiscal Year 2010—Con.
[In thousand dollars]

State and county area	Congressional district	U.S. resident population[1]	Federal government expenditure					
			Total	Retirement and disability	Other direct payments	Grants	Procurement	Salaries and wages
Kansas—Con.								
Sumner County	04	24,132	189,133	88,434	68,350	23,063	2,356	6,929
Thomas County	01	7,900	87,002	29,335	41,970	8,942	589	6,165
Trego County	01	3,001	33,190	11,589	16,325	4,113	209	953
Wabaunsee County	01	7,053	79,453	59,913	13,060	3,493	603	2,385
Wallace County	01	1,485	23,436	7,321	12,023	1,549	1,785	758
Washington County	01	5,799	63,415	22,614	27,460	8,272	903	4,167
Wichita County	01	2,234	31,425	12,893	13,710	3,594	208	1,020
Wilson County	02	9,409	90,466	34,974	29,995	20,579	767	4,151
Woodson County	02	3,309	36,042	14,515	12,109	5,857	2,145	1,416
Wyandotte County	03	157,505	1,616,639	452,568	408,722	483,496	70,942	200,911
State undistributed			1,330,083	581	1,134,089	195,408	–	5
Kentucky		**4,339,367**	**57,270,528**	**14,836,487**	**16,240,943**	**9,502,246**	**7,486,132**	**9,204,720**
Adair County	01	18,656	208,418	58,109	96,139	49,847	755	3,568
Allen County	01	19,956	183,847	62,431	76,472	40,070	903	3,970
Anderson County	06	21,421	119,980	65,737	35,091	14,849	957	3,347
Ballard County	01	8,249	99,123	44,041	39,177	11,511	1,920	2,475
Barren County	02	42,173	362,413	134,862	132,152	68,371	2,570	24,456
Bath County	04 05	11,591	122,132	39,857	49,507	29,944	673	2,152
Bell County	05	28,691	278,795	130,631	183,602	105,486	–155,743	14,820
Boone County	04	118,811	668,046	313,080	111,228	36,701	102,430	104,607
Bourbon County	06	19,985	168,664	65,976	67,639	30,847	866	3,336
Boyd County	04	49,542	605,904	239,920	210,378	82,642	16,095	56,871
Boyle County	06	28,432	275,289	112,043	92,200	59,009	1,362	10,675
Bracken County	04	8,488	85,486	32,007	34,290	16,073	597	2,518
Breathitt County	05	13,878	318,168	66,319	119,552	116,771	2,147	13,379
Breckinridge County	02	20,059	192,240	74,845	72,589	38,152	1,831	4,823
Bullitt County	02	74,319	339,960	183,524	88,466	34,884	26,914	6,173
Butler County	01	12,690	127,697	41,108	54,789	27,913	1,422	2,464
Caldwell County	01	12,984	129,393	51,669	52,082	22,152	728	2,762
Calloway County	01	37,191	288,681	119,979	111,419	36,524	2,857	17,903
Campbell County	04	90,336	648,028	268,423	240,753	84,546	5,241	49,065
Carlisle County	01	5,104	53,328	21,827	24,893	2,590	2,740	1,278
Carroll County	04	10,811	104,042	35,114	38,579	20,033	453	9,862
Carter County	04	27,720	316,224	87,617	124,203	70,602	23,338	10,464
Casey County	01	15,955	173,580	50,215	76,611	43,867	615	2,271
Christian County	01	73,955	6,240,510	213,297	200,044	96,679	550,048	5,180,442
Clark County	06	35,613	279,838	134,403	90,622	41,486	5,003	8,324
Clay County	05	21,730	388,533	87,682	161,481	108,994	5,315	25,061
Clinton County	01	10,272	165,732	36,449	78,161	44,127	3,109	3,887
Crittenden County	01	9,315	93,215	35,640	39,647	14,663	531	2,735
Cumberland County	01	6,856	105,799	24,653	50,666	28,903	234	1,343
Daviess County	02	96,656	797,033	338,750	288,685	123,909	9,156	36,533
Edmonson County	02	12,161	118,441	35,544	39,944	20,574	11,236	11,144
Elliott County	04	7,852	90,716	39,236	30,177	20,459	158	685
Estill County	06	14,672	203,572	63,725	85,769	46,261	592	7,225
Fayette County	06	295,803	3,036,092	753,099	735,017	543,132	749,754	255,090
Fleming County	04	14,348	150,646	48,969	57,702	38,189	1,884	3,900
Floyd County	05	39,451	580,174	210,439	220,454	110,760	17,530	20,991
Franklin County	06	49,285	2,671,213	207,183	324,866	2,016,915	4,316	117,933
Fulton County	01	6,813	118,766	34,129	52,726	25,952	2,376	3,583
Gallatin County	04	8,589	59,979	23,009	19,928	8,955	6,148	1,939
Garrard County	06	16,912	122,268	57,430	42,691	19,531	527	2,089
Grant County	04	24,662	164,222	82,024	52,889	23,908	1,039	4,362
Graves County	01	37,121	431,180	149,183	151,954	114,387	2,602	13,054
Grayson County	02	25,746	263,228	97,026	103,958	52,261	2,524	7,459
Green County	02	11,258	107,244	37,281	47,800	19,829	451	1,882
Greenup County	04	36,910	350,551	168,701	120,729	48,804	6,695	5,623
Hancock County	02	8,565	64,024	28,292	22,764	11,199	338	1,431
Hardin County	02	105,543	2,788,878	492,067	196,699	79,385	408,867	1,611,861
Harlan County	05	29,278	639,775	301,959	176,115	96,470	52,977	12,254
Harrison County	04	18,846	171,956	63,876	56,956	35,656	2,787	12,681
Hart County	02	18,199	168,513	56,613	70,989	37,189	728	2,994
Henderson County	01	46,250	360,543	162,280	137,489	47,210	2,943	10,621
Henry County	04	15,416	131,345	47,779	55,744	23,535	790	3,497
Hickman County	01	4,902	52,144	15,973	25,061	9,387	355	1,368
Hopkins County	01	46,920	523,916	186,493	151,115	69,750	95,918	20,640
Jackson County	05	13,494	206,232	46,917	79,650	70,320	6,722	2,622
Jefferson County	02 03	741,096	9,419,951	2,281,393	2,278,651	1,097,051	3,257,471	505,385
Jessamine County	06	48,586	243,906	127,840	70,076	31,217	7,978	6,795
Johnson County	05	23,356	321,310	108,521	119,661	87,315	1,690	4,122
Kenton County	04	159,720	1,195,481	442,848	351,100	165,586	30,490	205,457
Knott County	05	16,346	236,024	60,518	99,869	70,424	1,166	4,047
Knox County	05	31,883	453,836	101,928	177,624	125,159	26,791	22,334
Larue County	02	14,193	125,975	51,616	49,729	20,240	1,587	2,803
Laurel County	05	58,849	497,286	192,002	160,276	91,673	23,178	30,158
Lawrence County	05	15,860	200,113	70,949	79,128	46,265	817	2,954
Lee County	05	7,887	113,401	29,740	50,593	31,340	316	1,411

See footnotes at end of table.

Table 15.

Federal Government Expenditure by State and County Area: Fiscal Year 2010—Con.

[In thousand dollars]

State and county area	Congressional district	U.S. resident population[1]	Federal government expenditure					
			Total	Retirement and disability	Other direct payments	Grants	Procurement	Salaries and wages
Kentucky—Con.								
Leslie County	05	11,310	189,429	50,031	84,089	52,444	659	2,205
Letcher County	05	24,519	321,492	111,363	130,289	71,937	2,031	5,872
Lewis County	04	13,870	155,740	46,528	66,518	40,505	412	1,777
Lincoln County	01 06	24,742	266,095	88,896	102,555	60,365	1,208	13,071
Livingston County	01	9,519	175,934	44,083	38,129	12,975	77,096	3,651
Logan County	01	26,835	280,205	93,386	126,076	53,472	1,248	6,022
Lyon County	01	8,314	73,858	38,370	23,662	9,334	370	2,122
McCracken County	01	65,565	1,717,413	273,229	234,474	83,862	1,079,312	46,536
McCreary County	05	18,306	265,910	68,139	92,106	51,791	25,898	27,975
McLean County	01	9,531	91,453	37,493	36,855	15,150	394	1,560
Madison County	06	82,916	1,014,653	244,040	218,970	107,007	318,757	125,878
Magoffin County	05	13,333	203,752	52,690	90,446	58,850	400	1,366
Marion County	02	19,820	176,259	58,001	71,658	41,662	1,064	3,873
Marshall County	01	31,448	263,795	135,505	85,622	24,614	3,596	14,458
Martin County	05	12,929	190,981	60,613	62,388	38,376	5,823	23,780
Mason County	04	17,490	172,556	58,733	69,438	37,657	873	5,855
Meade County	02	28,602	159,807	93,665	43,261	16,570	1,530	4,781
Menifee County	05	6,306	141,611	29,889	27,622	16,778	8,834	58,488
Mercer County	06	21,331	176,077	77,900	57,935	28,568	1,950	9,724
Metcalfe County	01	10,099	112,842	34,697	48,642	26,593	706	2,205
Monroe County	01	10,963	181,238	42,315	85,556	47,471	693	5,204
Montgomery County	06	26,499	203,595	83,313	76,103	37,697	1,053	5,428
Morgan County	05	13,923	198,254	43,145	68,457	83,524	570	2,558
Muhlenberg County	01	31,499	400,852	134,413	111,628	44,404	91,085	19,323
Nelson County	02	43,437	284,535	121,663	93,069	41,468	10,763	17,572
Nicholas County	04	7,135	85,782	25,283	34,121	15,782	338	10,258
Ohio County	01 02	23,842	204,857	86,105	78,290	32,356	1,065	7,040
Oldham County	04	60,316	160,830	87,253	46,752	17,329	1,868	7,627
Owen County	04	10,841	78,112	25,588	34,080	16,257	410	1,776
Owsley County	05	4,755	104,047	21,335	49,252	32,445	203	813
Pendleton County	04	14,877	100,927	44,816	37,022	15,798	663	2,628
Perry County	05	28,712	421,839	148,140	157,483	90,198	10,773	15,244
Pike County	05	65,024	755,949	322,053	270,250	128,459	6,946	28,241
Powell County	06	12,613	126,525	50,945	43,675	28,610	612	2,684
Pulaski County	05	63,063	665,196	270,633	214,289	155,005	7,906	17,362
Robertson County	04	2,282	22,031	7,379	9,591	4,593	90	378
Rockcastle County	05	17,056	190,962	58,173	76,950	46,102	7,153	2,585
Rowan County	05	23,333	226,423	69,524	88,817	47,678	2,320	18,084
Russell County	01	17,565	316,506	67,489	81,660	53,957	108,830	4,570
Scott County	04 06	47,173	212,127	104,873	69,442	30,615	1,837	5,359
Shelby County	02	42,074	263,837	106,729	71,051	36,053	34,457	15,546
Simpson County	01	17,327	137,503	52,840	58,773	22,112	970	2,808
Spencer County	02	17,061	79,138	42,643	23,540	9,525	997	2,433
Taylor County	02	24,512	264,836	101,465	91,107	38,112	23,651	10,501
Todd County	01	12,460	122,970	35,990	57,406	26,544	536	2,494
Trigg County	01	14,339	142,036	64,795	47,377	19,147	3,470	7,247
Trimble County	04	8,809	58,871	26,083	22,452	8,755	316	1,264
Union County	01	15,007	345,509	52,822	53,499	16,539	218,903	3,746
Warren County	02	113,792	841,689	317,857	290,901	166,264	12,917	53,750
Washington County	02	11,717	99,800	33,629	42,509	19,055	527	4,079
Wayne County	05	20,813	271,724	69,989	118,569	76,634	576	5,956
Webster County	01	13,621	129,714	53,416	47,757	19,127	6,202	3,211
Whitley County	05	35,637	561,912	209,914	195,579	93,253	47,016	16,151
Wolfe County	05	7,355	128,471	33,109	53,893	38,946	474	2,049
Woodford County	06	24,939	146,824	75,849	45,902	20,534	969	3,570
State undistributed			2,262,247	875	2,046,393	214,956	–	23
Louisiana		**4,533,372**	**53,214,248**	**13,032,975**	**13,100,565**	**15,087,553**	**7,290,637**	**4,702,517**
Acadia Parish	07	61,773	497,866	166,188	139,054	149,438	26,737	16,450
Allen Parish	04 05	25,764	233,666	68,824	59,356	58,082	4,173	43,231
Ascension Parish	03 06	107,215	451,354	228,648	132,266	68,787	4,249	17,403
Assumption Parish	03	23,421	176,307	63,938	58,190	46,362	887	6,931
Avoyelles Parish	05	42,073	408,611	137,130	118,738	136,557	3,790	12,396
Beauregard Parish	04	35,654	254,658	134,155	64,176	46,039	2,189	8,099
Bienville Parish	04	14,353	158,342	53,285	51,752	44,236	4,546	4,524
Bossier Parish	04	116,979	1,327,841	445,676	161,410	98,494	161,216	461,045
Caddo Parish	04	254,969	2,100,838	753,159	642,567	491,061	56,298	157,752
Calcasieu Parish	07	192,768	1,441,355	579,524	405,166	243,568	113,163	99,936
Caldwell Parish	05	10,132	103,010	34,097	39,154	25,900	392	3,467
Cameron Parish	07	6,839	45,452	9,983	15,603	13,174	5,398	1,294
Catahoula Parish	05	10,407	140,464	38,658	43,583	53,813	876	3,535
Claiborne Parish	04	17,195	146,104	49,755	43,558	48,504	821	3,466
Concordia Parish	05	20,822	219,476	66,597	65,214	65,121	17,528	5,016
De Soto Parish	04	26,656	211,485	84,983	64,457	64,378	–6,616	4,283
East Baton Rouge Parish	06	440,171	9,253,925	1,081,849	906,019	6,872,870	96,655	296,531
East Carroll Parish	05	7,759	120,034	21,178	51,942	44,608	501	1,805
East Feliciana Parish	06	20,267	163,776	55,806	54,002	49,829	714	3,425
Evangeline Parish	05 07	33,984	365,404	102,081	102,979	152,819	1,271	6,255

See footnotes at end of table.

Table 15.

Federal Government Expenditure by State and County Area: Fiscal Year 2010—Con.

[In thousand dollars]

State and county area	Congressional district	U.S. resident population[1]	Federal government expenditure					
			Total	Retirement and disability	Other direct payments	Grants	Procurement	Salaries and wages
Louisiana—Con.								
Franklin Parish	05	20,767	244,295	61,905	86,399	79,349	1,512	15,131
Grant Parish	04	22,309	204,613	67,660	46,986	38,338	5,421	46,207
Iberia Parish	03	73,240	531,314	215,616	141,979	127,301	20,704	25,714
Iberville Parish	05 06	33,387	356,875	98,129	96,631	84,622	33,162	44,332
Jackson Parish	05	16,274	173,095	58,626	53,663	38,279	677	21,850
Jefferson Parish	01 02 03	432,552	4,289,205	1,243,869	1,055,460	406,286	1,330,597	252,993
Jefferson Davis Parish	07	31,594	234,129	93,200	74,254	58,966	978	6,732
Lafayette Parish	07	221,578	1,285,358	512,966	345,817	252,390	41,225	132,961
Lafourche Parish	03	96,318	987,179	255,839	190,656	113,865	411,891	14,929
La Salle Parish	05	14,890	120,276	45,881	40,797	26,368	656	6,574
Lincoln Parish	05	46,735	309,019	105,048	105,775	85,937	1,918	10,342
Livingston Parish	06	128,026	520,417	288,234	144,007	71,287	2,389	14,501
Madison Parish	05	12,093	150,728	29,541	60,542	54,799	3,336	2,510
Morehouse Parish	05	27,979	357,668	104,819	129,625	112,844	3,256	7,124
Natchitoches Parish	04	39,566	374,425	116,363	107,263	123,530	5,073	22,197
Orleans Parish	01 02	343,829	8,277,771	992,276	1,702,087	1,786,092	3,022,744	774,573
Ouachita Parish	05	153,720	1,174,002	428,538	386,677	270,644	19,812	68,332
Plaquemines Parish	03	23,042	376,926	57,680	54,389	34,294	192,710	37,852
Pointe Coupee Parish	05 06	22,802	213,137	64,972	56,217	66,966	13,083	11,900
Rapides Parish	05	131,613	1,407,886	480,493	327,492	274,303	95,650	229,949
Red River Parish	04	9,091	94,108	25,776	27,686	32,310	326	8,009
Richland Parish	05	20,725	228,531	59,374	83,876	76,151	1,156	7,973
Sabine Parish	04	24,233	215,168	84,803	57,732	64,273	2,986	5,373
St. Bernard Parish	03	35,897	882,374	83,135	197,404	63,153	534,780	3,902
St. Charles Parish	01 03	52,780	370,056	126,454	81,358	44,666	106,025	11,553
St. Helena Parish	06	11,203	83,226	23,299	25,627	32,902	237	1,162
St. James Parish	03	22,102	162,886	67,402	55,493	35,704	1,188	3,097
St. John the Baptist Parish	03	45,924	263,756	128,551	79,864	44,304	1,431	9,606
St. Landry Parish	07	83,384	881,075	285,463	245,310	319,414	13,391	17,497
St. Martin Parish	03	52,160	364,662	128,149	90,262	102,287	24,591	19,373
St. Mary Parish	03	54,650	498,391	170,892	129,499	94,497	86,384	17,118
St. Tammany Parish	01	233,740	1,383,865	744,301	313,879	140,981	106,558	78,145
Tangipahoa Parish	01	121,097	928,895	344,710	291,108	239,702	2,880	50,494
Tensas Parish	05	5,252	104,417	16,639	44,177	32,780	9,644	1,177
Terrebonne Parish	03	111,860	792,916	330,155	210,311	135,877	80,831	35,741
Union Parish	05	22,721	205,015	82,327	61,311	48,685	3,609	9,083
Vermilion Parish	07	57,999	381,020	154,608	121,763	84,613	2,914	17,121
Vernon Parish	04	52,334	2,271,313	178,958	82,836	73,851	500,045	1,435,623
Washington Parish	01	47,168	493,907	170,395	182,399	118,702	3,514	18,897
Webster Parish	04	41,207	411,385	159,504	126,492	94,734	7,128	23,528
West Baton Rouge Parish	06	23,788	233,267	59,591	47,680	30,742	90,830	4,425
West Carroll Parish	05	11,604	135,016	37,173	49,891	41,832	488	5,633
West Feliciana Parish	06	15,625	70,988	25,639	18,513	17,764	7,342	1,729
Winn Parish	05	15,313	142,721	47,591	48,519	33,118	780	12,712
State undistributed			2,207,002	919	2,001,672	204,411	–	–
Maine		**1,328,361**	**14,643,919**	**4,892,633**	**3,094,131**	**3,787,423**	**1,735,708**	**1,134,025**
Androscoggin County	02	107,702	874,895	375,287	225,535	221,000	6,526	46,546
Aroostook County	02	71,870	974,285	319,617	196,621	274,256	108,386	75,405
Cumberland County	01	281,674	2,505,865	899,460	496,491	502,028	361,820	246,066
Franklin County	02	30,768	221,162	98,459	62,330	48,374	2,974	9,026
Hancock County	02	54,418	542,651	200,949	93,380	194,543	28,227	25,552
Kennebec County	01 02	122,151	2,137,569	478,844	256,276	1,169,900	74,682	157,866
Knox County	01	39,736	360,987	163,434	81,617	95,456	6,874	13,605
Lincoln County	01	34,457	298,939	149,926	64,029	72,170	3,552	9,263
Oxford County	02	57,833	458,317	207,534	118,962	107,605	7,458	16,758
Penobscot County	02	153,923	1,644,082	569,298	316,898	383,170	201,003	173,712
Piscataquis County	02	17,535	170,102	81,980	39,770	42,130	1,616	4,607
Sagadahoc County	01	35,293	898,408	142,808	42,040	35,145	649,036	29,380
Somerset County	02	52,228	445,407	196,346	102,887	123,276	4,732	18,165
Waldo County	02	38,786	333,441	138,769	61,878	72,858	48,453	11,482
Washington County	02	32,856	455,300	144,811	98,205	127,763	55,696	28,824
York County	01	197,131	1,686,795	724,974	295,898	223,483	174,673	267,767
State undistributed			635,715	137	541,314	94,264	–	–
Maryland		**5,773,552**	**96,260,932**	**19,118,589**	**21,136,992**	**14,441,372**	**26,522,496**	**15,041,483**
Allegany County	06	75,087	961,743	306,980	420,284	167,305	13,713	53,461
Anne Arundel County	01 02 03 05	537,656	8,209,469	1,969,210	1,188,557	1,129,012	2,130,995	1,791,695
Baltimore County	(2)	805,029	9,169,368	2,686,987	2,097,203	1,039,779	1,772,712	1,572,687
Calvert County	05	88,737	569,191	321,945	139,904	55,508	41,254	10,580
Caroline County	01	33,066	449,033	105,348	122,916	57,401	2,922	160,446
Carroll County	06	167,134	1,132,335	590,023	319,736	123,879	59,419	39,276
Cecil County	01	101,108	707,018	330,619	194,688	66,435	47,454	67,822
Charles County	05	146,551	1,367,669	554,288	258,689	108,899	291,467	154,326
Dorchester County	01	32,618	508,428	125,952	160,578	200,991	8,328	12,579
Frederick County	06	233,385	2,645,540	658,449	305,690	124,912	1,288,364	268,125
Garrett County	06	30,097	290,655	102,306	114,930	55,890	11,279	6,251
Harford County	01 02 06	244,826	3,147,619	842,044	409,761	132,827	884,836	878,152
Howard County	03 07	287,085	3,351,724	707,694	250,208	159,390	2,170,926	63,507
Kent County	01	20,197	222,251	99,993	84,978	28,857	2,180	6,243
Montgomery County	04 06 08	971,777	20,664,242	2,930,116	1,704,277	1,749,212	9,152,002	5,128,635

See footnotes at end of table.

Table 15.

Federal Government Expenditure by State and County Area: Fiscal Year 2010—Con.

[In thousand dollars]

State and county area	Congressional district	U.S. resident population[1]	Federal government expenditure					
			Total	Retirement and disability	Other direct payments	Grants	Procurement	Salaries and wages
Maryland—Con.								
Prince George's County	04 05 08	863,420	13,879,823	3,059,644	1,668,651	1,095,796	4,921,800	3,133,932
Queen Anne's County	01	47,798	315,260	151,115	82,635	33,564	40,053	7,893
St. Mary's County	05	105,151	3,449,919	393,611	214,364	106,865	2,147,168	587,912
Somerset County	01	26,470	288,597	78,037	120,740	77,212	2,849	9,760
Talbot County	01	37,782	447,372	179,502	127,522	43,614	63,722	33,011
Washington County	06	147,430	1,171,372	485,302	391,374	170,587	65,479	58,630
Wicomico County	01	98,733	766,331	289,268	284,731	132,703	23,760	35,869
Worcester County	01	51,454	517,971	245,801	155,481	55,813	45,210	15,666
Baltimore city	02 03 07	620,961	17,067,466	1,900,721	5,678,832	7,211,785	1,334,604	941,524
State undistributed			4,960,534	3,636	4,640,262	313,136	–	3,500
Massachusetts		**6,547,629**	**82,453,587**	**18,412,164**	**21,196,285**	**22,351,806**	**15,987,355**	**4,505,976**
Barnstable County	10	215,888	2,650,654	1,077,369	694,287	468,607	160,284	250,106
Berkshire County	01	131,219	1,352,848	482,480	401,904	273,236	140,609	54,620
Bristol County	03 04 09 10	548,285	6,187,783	1,653,924	1,327,331	1,309,223	1,744,151	153,153
Dukes County	10	16,535	126,889	51,432	33,491	30,129	6,884	4,954
Essex County	05 06	743,159	9,423,883	2,152,950	1,751,121	1,255,273	3,994,754	269,784
Franklin County	01	71,372	536,863	227,813	154,271	120,224	14,198	20,357
Hampden County	01 02	463,490	4,304,210	1,532,173	1,222,324	1,013,997	155,820	379,896
Hampshire County	01 02	158,080	1,153,407	413,025	273,038	278,220	84,647	104,478
Middlesex County	(2)	1,503,085	20,144,111	3,755,562	3,346,997	4,530,660	7,262,796	1,248,096
Nantucket County	10	10,172	54,284	22,949	15,420	7,154	2,283	6,479
Norfolk County	(2)	670,850	4,792,908	1,476,648	1,643,651	778,803	711,180	182,627
Plymouth County	04 09 10	494,919	3,745,363	1,462,144	971,174	641,665	432,953	237,428
Suffolk County	07 08 09	722,023	16,685,531	1,946,668	2,822,495	9,637,653	998,407	1,280,308
Worcester County	01 02 03 05	798,552	6,321,353	2,156,029	1,841,427	1,731,853	278,389	313,656
State undistributed			4,973,499	999	4,697,355	275,111	–	34
Michigan		**9,883,640**	**90,921,117**	**32,403,554**	**26,675,409**	**20,577,316**	**6,466,608**	**4,798,229**
Alcona County	01	10,942	148,065	69,283	32,994	42,685	590	2,512
Alger County	01	9,601	93,268	41,163	22,840	22,208	2,089	4,969
Allegan County	02 06	111,408	566,278	281,580	167,635	92,854	6,729	17,480
Alpena County	01	29,598	338,615	146,398	85,271	62,689	18,151	26,106
Antrim County	01	23,580	201,279	98,014	43,310	27,489	26,476	5,990
Arenac County	01	15,899	163,794	79,938	46,621	32,011	1,370	3,853
Baraga County	01	8,860	84,218	33,284	19,624	27,401	571	3,338
Barry County	03	59,173	286,208	165,018	69,510	40,328	3,544	7,809
Bay County	01 05	107,771	897,402	419,525	283,782	138,177	15,611	40,306
Benzie County	02	17,525	135,197	72,582	26,035	23,148	9,669	3,763
Berrien County	06	156,813	1,365,166	604,738	375,234	334,480	18,883	31,832
Branch County	07	45,248	278,300	136,091	82,249	50,554	1,729	7,678
Calhoun County	06 07	136,146	1,481,809	533,370	324,575	250,665	216,595	156,605
Cass County	06	52,293	296,166	134,203	88,985	59,760	3,750	9,469
Charlevoix County	01	25,949	177,214	100,624	40,605	25,105	5,259	5,621
Cheboygan County	01	26,152	206,801	105,874	52,198	35,860	3,249	9,620
Chippewa County	01	38,520	392,892	140,140	81,867	103,625	23,138	44,123
Clare County	04	30,926	290,637	138,798	95,017	49,114	1,479	6,228
Clinton County	08	75,382	301,219	166,567	73,659	31,419	7,996	21,579
Crawford County	01	14,074	151,577	53,769	27,157	14,338	11,805	44,508
Delta County	01	37,069	363,678	174,456	94,581	61,898	13,441	19,302
Dickinson County	01	26,168	267,550	120,876	49,322	27,258	29,567	40,527
Eaton County	07	107,759	736,593	262,022	125,623	169,608	6,859	172,481
Emmet County	01	32,694	241,000	125,981	55,926	46,503	2,770	9,819
Genesee County	05	425,790	3,751,337	1,597,676	1,269,443	710,302	44,335	129,581
Gladwin County	01	25,692	237,295	130,489	68,176	33,083	1,083	4,463
Gogebic County	01	16,427	184,971	78,017	57,034	34,297	5,301	10,322
Grand Traverse County	04	86,986	650,882	328,073	129,622	104,053	37,894	51,239
Gratiot County	04	42,476	308,265	135,611	90,791	67,045	2,777	12,042
Hillsdale County	07	46,688	302,196	153,760	78,583	57,958	2,344	9,551
Houghton County	01	36,628	353,486	110,792	83,803	101,595	26,589	30,707
Huron County	10	33,118	311,337	138,865	102,473	57,139	3,867	8,993
Ingham County	08	280,895	6,596,010	871,695	713,385	4,228,091	639,507	143,332
Ionia County	03	63,905	326,477	162,687	89,953	61,699	2,189	9,949
Iosco County	01	25,887	271,517	149,925	74,250	27,579	10,302	9,461
Iron County	01	11,817	132,963	57,113	37,509	30,718	1,049	6,574
Isabella County	04	70,311	326,801	163,208	77,961	66,799	4,436	14,398
Jackson County	07	160,248	1,149,735	541,565	322,155	196,392	24,512	65,111
Kalamazoo County	06	250,331	2,155,820	717,974	436,837	789,382	66,307	145,320
Kalkaska County	04	17,153	100,574	51,702	26,580	19,561	388	2,342
Kent County	02 03	602,622	3,612,798	1,580,999	865,221	678,640	185,496	302,442
Keweenaw County	01	2,156	24,298	13,721	7,178	2,902	52	445
Lake County	02	11,539	114,588	53,996	30,477	24,929	1,163	4,023
Lapeer County	10	88,319	480,894	264,782	109,377	77,076	6,083	23,577
Leelanau County	04	21,708	134,903	73,749	33,122	16,726	3,831	7,475
Lenawee County	07	99,892	688,709	349,756	197,268	113,220	6,866	21,599
Livingston County	08	180,967	677,849	412,425	146,629	70,740	14,763	33,292
Luce County	01	6,631	67,185	25,154	18,112	21,473	1,092	1,355
Mackinac County	01	11,113	103,516	48,448	24,189	19,260	5,083	6,536
Macomb County	10 12	840,978	7,930,059	2,710,560	1,719,517	560,478	2,416,480	523,023

See footnotes at end of table.

Table 15.

Federal Government Expenditure by State and County Area: Fiscal Year 2010—Con.

[In thousand dollars]

State and county area	Congressional district	U.S. resident population[1]	Federal government expenditure					
			Total	Retirement and disability	Other direct payments	Grants	Procurement	Salaries and wages
Michigan—Con.								
Manistee County	02	24,733	219,446	107,770	60,267	35,415	2,178	13,815
Marquette County	01	67,077	524,258	246,565	136,540	91,442	9,825	39,886
Mason County	02	28,705	260,670	120,095	60,589	35,570	36,965	7,451
Mecosta County	04	42,798	286,621	143,006	88,688	42,739	2,285	9,903
Menominee County	01	24,029	188,870	91,181	51,905	37,044	2,280	6,460
Midland County	04	83,629	497,104	258,939	124,967	77,162	10,965	25,070
Missaukee County	04	14,849	93,197	46,918	26,592	15,987	770	2,930
Monroe County	15	152,021	885,184	483,360	258,953	112,407	6,701	23,763
Montcalm County	04	63,342	470,531	212,974	122,195	107,940	3,444	23,978
Montmorency County	01	9,765	115,823	64,580	33,927	15,752	271	1,293
Muskegon County	02	172,188	1,299,271	604,982	338,149	271,231	43,781	41,128
Newaygo County	02	48,460	279,407	148,006	73,630	49,264	1,525	6,983
Oakland County	08 09 11 12	1,202,362	8,890,270	4,021,920	2,348,747	1,327,927	710,087	481,589
Oceana County	02	26,570	198,395	99,015	52,290	32,364	8,638	6,089
Ogemaw County	01	21,699	196,416	105,100	56,309	28,157	1,315	5,535
Ontonagon County	01	6,780	82,953	38,229	22,412	17,104	1,794	3,413
Osceola County	04	23,528	198,692	98,628	48,983	42,857	2,992	5,232
Oscoda County	01	8,640	69,705	35,362	21,187	8,340	547	4,270
Otsego County	01	24,164	173,078	90,317	34,269	25,416	7,463	15,614
Ottawa County	02	263,801	1,266,226	674,185	258,162	124,255	167,934	41,691
Presque Isle County	01	13,376	136,351	71,850	35,020	24,729	872	3,880
Roscommon County	04	24,449	275,377	152,151	90,798	28,343	1,049	3,035
Saginaw County	04 05	200,169	1,822,008	806,893	470,400	395,027	47,585	102,102
St. Clair County	10	163,040	1,078,769	470,707	300,931	183,476	62,477	61,177
St. Joseph County	06	61,295	384,273	189,139	112,873	69,585	2,202	10,474
Sanilac County	10	43,114	340,455	151,885	113,502	56,903	8,592	9,572
Schoolcraft County	01	8,485	95,210	39,691	24,381	25,036	2,376	3,726
Shiawassee County	04 08	70,648	493,292	255,491	141,712	73,989	2,765	19,336
Tuscola County	05	55,729	417,404	211,202	116,367	74,873	2,922	12,039
Van Buren County	06	76,258	590,080	257,986	153,313	155,129	5,681	17,971
Washtenaw County	07 15	344,791	3,527,026	811,344	505,671	1,661,644	316,789	231,579
Wayne County	11 13 14 15	1,820,584	19,605,803	6,031,290	6,489,366	4,934,969	884,542	1,265,636
Wexford County	02	32,735	407,651	124,036	57,301	45,538	161,887	18,889
State undistributed			5,091,905	11,718	4,670,751	409,387	–	49
Minnesota		**5,303,925**	**44,375,724**	**14,272,953**	**13,256,139**	**10,527,842**	**2,950,444**	**3,368,345**
Aitkin County	08	16,202	174,510	80,390	46,136	43,258	863	3,864
Anoka County	03 05 06	330,844	1,265,055	571,504	235,759	159,390	263,479	34,923
Becker County	07	32,504	319,248	113,078	89,727	90,745	7,445	18,254
Beltrami County	07 08	44,442	429,255	135,507	125,194	130,808	7,999	29,747
Benton County	06	38,451	242,534	130,136	43,495	35,353	1,122	32,430
Big Stone County	07	5,269	64,091	22,794	23,563	13,216	599	3,919
Blue Earth County	01	64,013	448,306	172,418	121,753	92,180	6,322	55,632
Brown County	01	25,893	191,955	86,876	58,401	29,928	1,885	14,865
Carlton County	08	35,386	282,519	122,880	76,935	71,153	1,748	9,803
Carver County	02	91,042	304,326	146,945	62,734	34,352	36,237	24,058
Cass County	08	28,567	349,132	120,374	92,472	114,662	5,850	15,773
Chippewa County	07	12,441	117,157	42,129	32,936	22,622	3,685	15,785
Chisago County	08	53,887	252,639	151,604	59,116	29,629	2,740	9,550
Clay County	07	58,999	425,213	149,436	126,117	71,980	52,735	24,945
Clearwater County	07	8,695	100,604	28,326	30,165	38,940	564	2,608
Cook County	08	5,176	59,984	22,057	8,228	20,349	1,540	7,809
Cottonwood County	01	11,687	94,528	35,867	35,108	17,871	1,007	4,676
Crow Wing County	08	62,500	536,870	250,680	133,862	110,775	7,543	34,009
Dakota County	02 04	398,552	2,156,068	803,567	261,741	160,065	462,438	468,257
Dodge County	01	20,087	100,754	44,035	34,823	17,518	852	3,526
Douglas County	07	36,009	291,286	135,189	74,844	62,344	2,805	16,103
Faribault County	01	14,553	142,428	55,876	49,868	30,766	1,378	4,539
Fillmore County	01	20,866	182,631	70,837	63,584	40,712	1,449	6,049
Freeborn County	01	31,255	264,730	116,072	83,075	48,101	2,528	14,953
Goodhue County	02	46,183	308,181	141,167	76,932	43,608	35,330	11,144
Grant County	07	6,018	73,561	26,495	28,204	16,021	519	2,321
Hennepin County	02 03 05 06	1,152,425	11,103,544	2,982,578	2,838,520	2,860,294	1,444,668	977,482
Houston County	01	19,027	131,144	62,094	36,461	26,008	1,622	4,960
Hubbard County	08	20,428	166,318	74,088	46,777	41,175	813	3,465
Isanti County	08	37,816	189,853	89,098	54,374	31,707	1,444	13,230
Itasca County	08	45,058	415,435	185,690	103,480	103,962	8,582	13,721
Jackson County	01	10,266	92,737	34,608	30,297	21,720	611	5,501
Kanabec County	08	16,239	105,755	49,667	25,981	24,732	2,202	3,173
Kandiyohi County	07	42,239	356,698	127,822	93,795	66,837	47,609	20,635
Kittson County	07	4,552	72,767	17,525	31,056	19,026	1,258	3,902
Koochiching County	08	13,311	144,415	57,168	37,714	34,844	2,476	12,212
Lac qui Parle County	07	7,259	87,281	32,269	27,406	16,351	578	10,676
Lake County	08	10,866	104,312	48,393	23,645	29,556	665	2,054
Lake of the Woods County	07	4,045	43,657	16,462	11,713	12,296	497	2,689
Le Sueur County	01 02	27,703	177,448	86,198	48,570	34,221	2,041	6,419
Lincoln County	07	5,896	63,127	20,278	26,395	14,088	465	1,900
Lyon County	07	25,857	201,118	76,057	59,347	34,659	3,984	27,072
McLeod County	07	36,651	202,969	104,164	57,985	27,485	1,847	11,487
Mahnomen County	07	5,413	73,050	17,883	24,195	28,821	435	1,716
Marshall County	07	9,439	118,102	32,488	55,633	24,670	997	4,313

See footnotes at end of table.

Table 15.

Federal Government Expenditure by State and County Area: Fiscal Year 2010—Con.

[In thousand dollars]

State and county area	Congressional district	U.S. resident population[1]	Federal government expenditure					
			Total	Retirement and disability	Other direct payments	Grants	Procurement	Salaries and wages
Minnesota—Con.								
Martin County	01	20,840	173,291	81,030	58,900	25,317	1,316	6,728
Meeker County	07	23,300	149,436	66,470	44,932	26,669	1,281	10,084
Mille Lacs County	08	26,097	221,049	99,813	65,026	48,456	2,061	5,692
Morrison County	08	33,198	325,409	109,485	74,436	69,839	3,935	67,714
Mower County	01	39,163	335,390	137,594	113,121	64,021	2,445	18,208
Murray County	01	8,725	76,822	28,665	29,793	13,806	901	3,656
Nicollet County	01	32,727	146,487	66,022	45,135	22,306	6,326	6,698
Nobles County	01	21,378	161,381	54,816	51,199	38,100	9,770	7,496
Norman County	07	6,852	89,102	25,668	37,616	21,788	784	3,248
Olmsted County	01	144,248	765,018	343,062	185,442	113,818	24,698	97,998
Otter Tail County	07	57,303	501,930	216,021	152,413	109,365	4,776	19,355
Pennington County	07	13,930	148,056	41,098	49,513	45,866	3,836	7,744
Pine County	08	29,750	233,765	100,703	56,966	56,389	–4,998	24,705
Pipestone County	01	9,596	99,282	29,564	30,340	32,394	1,105	5,879
Polk County	07	31,600	314,551	97,444	116,559	83,774	3,077	13,697
Pope County	07	10,995	105,868	39,489	34,661	17,406	11,373	2,939
Ramsey County	04 05 06	508,640	6,838,837	1,684,058	1,416,149	2,997,323	207,517	533,791
Red Lake County	07	4,089	42,891	11,565	16,755	11,893	1,077	1,603
Redwood County	07	16,059	140,476	53,705	47,343	30,626	1,734	7,068
Renville County	07	15,730	144,753	49,730	52,928	34,397	1,156	6,542
Rice County	02	64,142	341,109	153,956	86,344	80,491	3,304	17,015
Rock County	01	9,687	72,434	30,552	25,134	11,846	544	4,357
Roseau County	07	15,629	138,057	39,314	46,960	28,781	15,425	7,577
St. Louis County	08	200,226	2,056,697	768,710	532,592	524,307	70,815	160,273
Scott County	02	129,928	317,858	197,068	61,109	36,505	8,428	14,749
Sherburne County	06	88,499	232,357	135,760	47,592	33,221	3,568	12,215
Sibley County	07	15,226	97,154	37,747	37,669	15,205	932	5,601
Stearns County	06 07	150,642	974,740	398,966	258,713	164,419	56,579	96,063
Steele County	01	36,576	196,976	98,974	57,165	28,029	3,321	9,487
Stevens County	07	9,726	102,626	27,618	35,259	21,329	4,849	13,571
Swift County	07	9,783	115,789	36,399	40,440	22,951	923	15,077
Todd County	07	24,895	211,867	74,279	61,853	65,244	1,832	8,659
Traverse County	07	3,558	53,216	21,752	22,132	7,156	721	1,454
Wabasha County	01	21,676	171,196	74,136	45,084	27,173	18,731	6,071
Wadena County	08	13,843	149,386	54,076	43,186	43,909	1,169	7,047
Waseca County	01	19,136	132,821	52,043	35,273	20,159	6,390	18,956
Washington County	02 04 06	238,136	646,376	366,400	130,594	77,255	15,333	56,794
Watonwan County	01	11,211	78,540	35,902	26,088	9,182	1,479	5,889
Wilkin County	07	6,576	89,663	23,442	45,064	12,100	6,838	2,219
Winona County	01	51,461	305,034	130,139	96,774	57,936	5,606	14,579
Wright County	06	124,700	459,484	245,790	102,545	66,255	5,001	39,892
Yellow Medicine County	07	10,438	113,574	42,406	43,738	22,606	1,026	3,798
State undistributed			3,277,681	753	2,987,486	289,431	–	11
Mississippi		**2,967,297**	**31,418,859**	**9,784,007**	**8,081,114**	**7,871,132**	**2,665,904**	**3,016,702**
Adams County	03	32,297	306,069	124,232	78,547	85,575	6,356	11,360
Alcorn County	01	37,057	325,554	144,552	90,646	70,811	1,767	17,779
Amite County	03	13,131	111,743	45,394	30,409	31,508	962	3,470
Attala County	02	19,564	188,802	73,949	49,831	58,611	1,097	5,314
Benton County	01	8,729	75,861	29,841	19,964	23,687	524	1,845
Bolivar County	02	34,145	423,161	117,699	136,485	158,730	2,312	7,936
Calhoun County	01	14,962	158,074	52,922	40,074	41,640	3,674	19,765
Carroll County	02	10,597	80,834	34,891	21,543	22,398	101	1,902
Chickasaw County	01	17,392	182,839	68,395	46,078	52,715	790	14,861
Choctaw County	01	8,547	79,303	26,706	15,908	22,328	2,340	12,023
Claiborne County	02	9,604	92,098	30,749	26,811	32,617	358	1,562
Clarke County	04	16,732	151,175	67,562	36,411	39,463	3,747	3,993
Clay County	01	20,634	169,800	69,271	43,004	47,978	1,362	8,186
Coahoma County	02	26,151	382,467	85,615	129,545	131,020	16,908	19,380
Copiah County	02	29,449	305,118	110,233	84,688	69,637	17,394	23,167
Covington County	03	19,568	165,678	71,253	39,227	48,029	842	6,327
DeSoto County	01	161,252	648,114	421,394	109,951	64,032	12,722	40,015
Forrest County	04	74,934	1,105,576	309,747	203,292	187,197	99,962	305,378
Franklin County	03	8,118	70,578	27,471	19,907	18,323	718	4,160
George County	04	22,578	159,437	83,974	43,604	18,830	2,071	10,958
Greene County	04	14,400	74,457	29,699	23,557	19,510	336	1,355
Grenada County	01	21,906	244,672	91,664	68,569	46,060	14,673	23,706
Hancock County	04	43,929	894,980	146,470	84,057	27,591	500,916	135,946
Harrison County	04	187,105	2,420,307	742,718	390,481	275,014	367,561	644,534
Hinds County	02 03	245,285	4,018,605	761,845	629,959	2,131,420	162,862	332,519
Holmes County	02	19,198	289,688	65,316	108,833	109,024	1,740	4,776
Humphreys County	02	9,375	148,945	32,352	59,377	45,697	9,532	1,987
Issaquena County	02	1,406	28,003	2,815	11,465	4,736	8,536	452
Itawamba County	01	23,401	249,995	64,468	66,103	114,999	633	3,793
Jackson County	04	139,668	1,067,005	466,567	220,057	113,384	164,055	102,942
Jasper County	03 04	17,062	158,378	64,135	37,283	48,583	654	7,722
Jefferson County	02	7,726	124,795	23,948	37,450	51,603	370	11,424
Jefferson Davis County	03	12,487	141,404	41,050	32,680	47,885	16,777	3,013
Jones County	03 04	67,761	554,557	237,611	155,668	108,550	18,027	34,701
Kemper County	03	10,456	109,427	32,189	40,551	32,639	558	3,490

See footnotes at end of table.

Table 15.
Federal Government Expenditure by State and County Area: Fiscal Year 2010—Con.
[In thousand dollars]

State and county area	Congressional district	U.S. resident population[1]	Federal government expenditure					
			Total	Retirement and disability	Other direct payments	Grants	Procurement	Salaries and wages
Mississippi—Con.								
Lafayette County	01	47,351	320,071	99,494	63,371	96,577	18,850	41,778
Lamar County	04	55,658	193,029	102,380	48,426	30,911	2,174	9,138
Lauderdale County	03	80,261	744,107	290,245	186,716	149,136	38,875	79,134
Lawrence County	03	12,929	147,485	63,715	37,382	31,362	936	14,089
Leake County	02 03	23,805	192,108	72,377	55,744	56,968	806	6,214
Lee County	01	82,910	610,328	292,165	126,540	87,755	25,930	77,938
Leflore County	02	32,317	419,850	104,921	145,456	125,058	15,685	28,730
Lincoln County	03	34,869	267,361	118,297	62,374	51,907	2,786	31,997
Lowndes County	01	59,779	684,609	217,540	104,353	125,809	112,067	124,839
Madison County	02 03	95,203	812,498	244,020	114,074	106,274	322,961	25,168
Marion County	03 04	27,088	246,436	92,337	68,201	68,522	6,455	10,921
Marshall County	01	37,144	319,253	128,211	71,004	109,998	2,624	7,415
Monroe County	01	36,989	304,308	130,300	81,941	74,844	7,021	10,201
Montgomery County	02	10,925	148,824	45,131	38,155	52,558	591	12,389
Neshoba County	03	29,676	276,146	81,998	91,475	67,932	21,644	13,097
Newton County	03	21,720	254,047	100,618	74,427	58,146	1,192	19,664
Noxubee County	03	11,545	125,194	36,550	30,521	53,288	1,696	3,139
Oktibbeha County	03	47,671	419,849	114,761	77,711	159,746	28,737	38,893
Panola County	01	34,707	323,683	114,376	80,283	79,330	27,501	22,192
Pearl River County	04	55,834	441,897	209,908	119,338	53,319	36,343	22,989
Perry County	04	12,250	88,656	40,411	23,435	21,244	432	3,135
Pike County	03	40,404	385,457	154,317	107,286	93,473	2,744	27,636
Pontotoc County	01	29,957	176,017	84,062	44,017	41,286	1,856	4,796
Prentiss County	01	25,276	221,841	97,414	60,926	50,939	799	11,764
Quitman County	02	8,223	123,407	29,555	46,408	46,088	–550	1,905
Rankin County	03	141,617	776,298	371,345	142,237	72,734	34,275	155,707
Scott County	03	28,264	240,162	91,438	62,710	57,236	10,188	18,591
Sharkey County	02	4,916	80,777	18,177	37,671	22,246	665	2,017
Simpson County	03	27,503	295,488	89,159	56,681	132,846	887	15,916
Smith County	03	16,491	113,270	44,274	27,512	34,557	384	6,543
Stone County	04	17,786	145,688	64,218	55,449	15,581	3,375	7,064
Sunflower County	02	29,450	326,870	72,621	135,633	97,216	960	20,439
Tallahatchie County	02	15,378	176,833	39,725	53,698	62,734	16,633	4,044
Tate County	01	28,886	218,236	84,373	68,349	45,728	2,152	17,634
Tippah County	01	22,232	194,134	83,321	53,331	50,815	1,229	5,438
Tishomingo County	01	19,593	189,857	90,446	45,751	37,774	10,076	5,811
Tunica County	02	10,778	107,432	28,929	41,864	33,821	790	2,029
Union County	01	27,134	176,399	85,972	44,012	39,173	1,126	6,117
Walthall County	03	15,443	133,573	43,961	36,146	41,772	370	11,323
Warren County	02	48,773	914,251	188,940	127,439	79,331	375,018	143,523
Washington County	02	51,137	695,594	186,005	190,036	227,370	45,385	46,798
Wayne County	04	20,747	142,493	57,917	35,820	43,583	695	4,477
Webster County	01 03	10,253	98,494	41,037	25,831	24,917	2,454	4,254
Wilkinson County	03	9,878	89,055	30,175	23,586	34,350	215	729
Winston County	01 03	19,198	170,620	65,121	41,843	50,914	650	12,093
Yalobusha County	01	12,678	148,030	63,035	41,796	36,873	1,156	5,170
Yazoo County	02	28,065	339,004	79,432	101,849	84,126	33,829	39,768
State undistributed			1,692,339	586	1,440,291	251,141	–	320
Missouri		**5,988,927**	**70,348,063**	**19,221,076**	**16,801,445**	**14,002,545**	**13,002,391**	**7,320,606**
Adair County	09	25,607	198,261	64,740	59,795	54,473	8,727	10,527
Andrew County	06	17,291	113,348	41,616	27,507	28,304	781	15,140
Atchison County	06	5,685	59,349	23,969	23,578	8,701	542	2,559
Audrain County	09	25,529	204,128	82,101	77,793	35,355	1,339	7,539
Barry County	07	35,597	279,306	135,560	69,787	56,247	2,936	14,776
Barton County	04	12,402	96,589	40,020	36,240	14,740	677	4,912
Bates County	04	17,049	137,842	59,541	46,277	26,722	934	4,369
Benton County	04	19,056	192,341	107,309	49,382	23,466	6,278	5,906
Bollinger County	08	12,363	107,047	40,986	23,721	39,110	609	2,622
Boone County	09	162,642	1,173,423	377,693	262,081	365,740	56,804	111,105
Buchanan County	06	89,201	718,185	297,529	222,291	140,346	23,439	34,580
Butler County	08	42,794	513,520	180,635	123,974	161,394	13,930	33,588
Caldwell County	06	9,424	72,569	33,402	24,073	11,210	764	3,121
Callaway County	09	44,332	436,743	130,557	75,942	43,810	5,568	180,866
Camden County	04 09	44,002	281,545	164,965	74,340	33,782	1,901	6,557
Cape Girardeau County	08	75,674	541,966	231,434	128,136	109,427	17,463	55,506
Carroll County	06	9,295	106,086	36,346	39,594	17,761	7,179	5,206
Carter County	08	6,265	69,286	28,340	14,951	19,202	2,643	4,151
Cass County	04 05	99,478	590,500	287,117	112,744	63,097	7,558	119,984
Cedar County	04	13,982	140,097	61,922	37,017	28,711	8,729	3,717
Chariton County	06	7,831	83,553	28,469	32,151	18,359	891	3,682
Christian County	07	77,422	353,262	222,589	70,570	45,436	2,989	11,679
Clark County	09	7,139	63,780	24,589	23,053	8,556	4,673	2,908
Clay County	06	221,939	932,076	417,973	279,074	85,762	74,943	74,325
Clinton County	06	20,743	146,273	71,755	39,841	27,673	1,276	5,728
Cole County	04	75,990	3,231,616	237,225	146,284	2,797,844	22,985	27,278
Cooper County	06	17,601	128,455	53,773	40,268	27,304	943	6,166
Crawford County	09	24,696	159,595	75,850	45,553	33,716	894	3,582
Dade County	04	7,883	73,437	31,757	20,525	17,812	609	2,735
Dallas County	04	16,777	125,123	56,856	29,387	35,211	684	2,985

See footnotes at end of table.

Table 15.

Federal Government Expenditure by State and County Area: Fiscal Year 2010—Con.

[In thousand dollars]

State and county area	Congressional district	U.S. resident population[1]	Federal government expenditure					
			Total	Retirement and disability	Other direct payments	Grants	Procurement	Salaries and wages
Missouri—Con.								
Daviess County	06	8,433	64,133	25,684	21,179	12,231	1,769	3,269
DeKalb County	06	12,892	57,047	27,232	18,606	8,249	542	2,419
Dent County	08	15,657	171,814	64,222	38,456	46,059	18,621	4,457
Douglas County	08	13,684	111,511	41,747	25,612	39,648	686	3,817
Dunklin County	08	31,953	460,223	126,078	137,854	181,903	4,657	9,731
Franklin County	09	101,492	624,221	340,023	162,258	75,766	6,748	39,426
Gasconade County	09	15,222	118,862	61,445	34,672	17,937	933	3,875
Gentry County	06	6,738	86,504	28,303	30,315	15,310	722	11,854
Greene County	07	275,174	1,963,709	886,791	474,537	315,761	50,746	235,874
Grundy County	06	10,261	108,039	38,979	37,485	23,591	769	7,214
Harrison County	06	8,957	95,549	33,838	36,308	17,947	1,113	6,341
Henry County	04	22,272	212,715	101,689	62,074	35,736	3,867	9,349
Hickory County	04	9,627	92,840	47,368	27,044	14,454	1,761	2,212
Holt County	06	4,912	67,957	22,305	32,526	9,188	1,037	2,902
Howard County	06	10,144	99,032	30,674	33,703	29,888	1,982	2,786
Howell County	08	40,400	364,350	159,780	86,692	96,857	2,277	18,743
Iron County	08	10,630	113,527	45,231	29,779	36,197	470	1,850
Jackson County	04 05 06	674,158	8,910,338	2,386,341	1,715,539	1,147,800	2,406,288	1,254,370
Jasper County	07	117,404	953,036	403,394	246,951	185,823	65,498	51,370
Jefferson County	03	218,733	1,068,374	610,848	272,268	120,571	15,677	49,010
Johnson County	04	52,595	678,419	149,889	78,288	43,784	178,792	227,666
Knox County	09	4,131	51,909	16,269	23,358	8,762	610	2,911
Laclede County	04	35,571	283,091	142,839	56,504	66,876	1,469	15,401
Lafayette County	04	33,381	260,541	115,456	85,690	29,989	7,167	22,239
Lawrence County	07	38,634	255,687	115,458	64,082	54,317	4,385	17,445
Lewis County	09	10,211	99,416	34,195	32,191	18,089	10,972	3,968
Lincoln County	02	52,566	250,863	137,543	63,934	36,579	4,024	8,783
Linn County	06	12,761	135,620	54,080	48,042	27,638	1,124	4,737
Livingston County	06	15,195	149,243	54,363	45,411	32,334	1,362	15,772
McDonald County	07	23,083	151,597	59,541	36,465	42,291	3,168	10,132
Macon County	09	15,566	142,980	58,203	47,839	25,757	1,406	9,775
Madison County	08	12,226	109,454	48,368	30,090	27,673	1,587	1,736
Maries County	09	9,176	62,186	28,077	18,328	14,632	236	912
Marion County	09	28,781	266,082	112,387	78,591	64,441	2,717	7,946
Mercer County	06	3,785	89,215	13,515	14,376	59,630	293	1,401
Miller County	09	24,748	188,799	91,522	55,937	34,870	1,162	5,308
Mississippi County	08	14,358	187,131	49,212	52,898	81,256	700	3,066
Moniteau County	04	15,607	91,927	41,536	29,074	17,329	660	3,328
Monroe County	09	8,840	97,377	37,343	30,926	19,933	4,740	4,436
Montgomery County	09	12,236	110,021	47,611	35,398	21,782	993	4,236
Morgan County	04	20,565	172,992	92,809	46,381	29,046	960	3,796
New Madrid County	08	18,956	278,398	61,998	65,722	138,671	3,439	8,568
Newton County	07	58,114	330,035	134,192	83,934	71,754	3,626	36,528
Nodaway County	06	23,370	165,501	60,645	52,955	30,241	3,414	18,247
Oregon County	08	10,881	113,417	44,401	24,436	41,398	610	2,572
Osage County	09	13,878	84,745	35,378	27,633	18,060	702	2,972
Ozark County	08	9,723	104,030	45,244	21,767	34,179	609	2,231
Pemiscot County	08	18,296	313,334	65,116	84,236	158,166	1,370	4,446
Perry County	08	18,971	129,713	55,725	36,806	23,556	7,925	5,701
Pettis County	04	42,201	348,923	147,411	100,864	72,993	7,013	20,642
Phelps County	08	45,156	419,916	175,174	82,239	110,927	8,643	42,934
Pike County	09	18,516	153,850	57,251	48,220	41,249	2,018	5,112
Platte County	06	89,322	451,405	189,123	77,518	57,843	64,649	62,272
Polk County	04 07	31,137	229,696	108,328	59,023	52,380	1,767	8,198
Pulaski County	04	52,274	2,245,270	176,084	58,370	73,659	423,459	1,513,698
Putnam County	06	4,979	53,799	19,221	19,848	11,308	1,072	2,351
Ralls County	09	10,167	75,425	26,364	21,224	18,262	4,110	5,466
Randolph County	09	25,414	221,169	90,484	79,220	41,359	1,711	8,397
Ray County	04	23,494	140,776	67,695	47,701	18,562	880	5,938
Reynolds County	08	6,696	73,163	27,083	17,837	25,702	576	1,965
Ripley County	08	14,100	161,902	59,055	37,182	58,306	2,710	4,649
St. Charles County	02 09	360,485	1,970,669	962,202	320,746	107,126	494,132	86,463
St. Clair County	04	9,805	102,881	42,487	26,485	30,900	588	2,421
Ste. Genevieve County	03	18,145	116,318	58,577	31,182	15,288	8,171	3,100
St. Francois County	08	65,359	522,967	241,202	144,638	111,294	4,858	20,975
St. Louis County	01 02 03	998,954	12,747,751	3,309,700	2,110,893	818,565	4,941,547	1,567,046
Saline County	04	23,370	213,263	73,208	72,352	51,034	1,139	15,529
Schuyler County	06	4,431	47,401	17,638	14,944	9,410	557	4,853
Scotland County	09	4,843	48,983	15,493	21,660	10,106	316	1,408
Scott County	08	39,191	385,620	156,489	102,928	116,865	2,389	6,949
Shannon County	08	8,441	77,277	27,859	17,859	28,547	552	2,459
Shelby County	09	6,373	66,258	24,888	25,160	11,665	1,208	3,336
Stoddard County	08	29,968	325,085	114,848	93,609	96,615	7,636	12,378
Stone County	07	32,202	221,447	138,435	51,126	27,386	1,074	3,425
Sullivan County	06	6,714	85,946	22,051	24,444	33,157	2,183	4,110
Taney County	07 08	51,675	328,267	188,100	80,579	33,417	16,246	9,926
Texas County	08	26,008	212,531	102,100	47,984	54,446	1,153	6,848
Vernon County	04	21,159	172,639	75,745	51,018	32,978	1,582	11,316
Warren County	09	32,513	173,457	94,163	44,261	16,282	1,559	17,193
Washington County	08	25,195	200,638	80,198	45,089	69,087	1,367	4,896

See footnotes at end of table.

Table 15.

Federal Government Expenditure by State and County Area: Fiscal Year 2010—Con.

[In thousand dollars]

State and county area	Congressional district	U.S. resident population[1]	Federal government expenditure					
			Total	Retirement and disability	Other direct payments	Grants	Procurement	Salaries and wages
Missouri—Con.								
Wayne County	08	13,521	230,647	69,582	39,761	45,338	71,642	4,323
Webster County	04	36,202	265,114	124,936	49,919	81,015	1,871	7,373
Worth County	06	2,171	24,597	9,753	7,514	4,908	474	1,949
Wright County	08	18,815	198,868	79,638	46,667	66,539	1,182	4,842
St. Louis city	01 03	319,294	10,370,127	916,170	1,557,185	3,201,553	3,804,284	890,936
State undistributed			4,237,215	834	3,973,117	263,259	–	5
Montana		**989,415**	**10,758,426**	**3,403,858**	**2,401,167**	**2,939,432**	**819,401**	**1,194,568**
Anaconda-Deer Lodge County	00	9,298	98,863	41,042	24,064	23,058	4,747	5,952
Beaverhead County	00	9,246	91,213	31,299	21,147	12,201	5,234	21,332
Big Horn County	00	12,865	147,715	29,218	35,240	49,941	11,251	22,065
Blaine County	00	6,491	99,430	18,931	30,889	36,703	2,514	10,393
Broadwater County	00	5,612	40,169	23,777	8,356	4,683	1,049	2,305
Butte-Silver Bow County	00	34,200	336,127	130,532	84,200	81,930	13,295	26,170
Carbon County	00	10,078	71,986	35,694	18,500	10,006	3,755	4,031
Carter County	00	1,160	12,930	4,893	4,609	2,133	272	1,023
Cascade County	00	81,327	1,022,733	340,372	165,055	171,208	107,339	238,759
Chouteau County	00	5,813	74,539	18,456	46,162	6,949	544	2,429
Custer County	00	11,699	112,882	42,595	24,311	24,794	6,382	14,800
Daniels County	00	1,751	81,191	13,085	22,066	39,695	3,209	3,137
Dawson County	00	8,966	94,699	35,687	23,072	13,979	18,561	3,399
Fallon County	00	2,890	21,923	9,634	8,024	3,226	205	835
Fergus County	00	11,586	131,471	49,352	37,095	23,573	10,108	11,342
Flathead County	00	90,928	630,272	333,010	106,800	80,773	45,328	64,360
Gallatin County	00	89,513	526,942	191,849	73,044	164,066	37,377	60,606
Garfield County	00	1,206	11,440	3,505	4,993	1,279	244	1,419
Glacier County	00	13,399	210,404	34,771	39,379	62,780	49,253	24,220
Golden Valley County	00	884	10,557	4,342	5,398	253	113	452
Granite County	00	3,079	21,921	11,437	4,458	2,898	1,289	1,838
Hill County	00	16,096	221,896	56,500	70,236	71,196	5,251	18,713
Jefferson County	00	11,406	110,986	41,988	10,662	11,988	1,769	44,579
Judith Basin County	00	2,072	24,653	9,025	10,543	2,713	567	1,805
Lake County	00	28,746	313,291	93,693	65,506	87,304	60,074	6,714
Lewis and Clark County	00	63,395	1,637,558	228,774	134,025	1,047,813	60,654	166,293
Liberty County	00	2,339	39,302	10,933	17,520	2,265	6,968	1,617
Lincoln County	00	19,687	221,258	96,591	29,665	31,133	40,066	23,803
McCone County	00	1,734	25,366	7,321	14,448	2,530	184	883
Madison County	00	7,691	51,308	27,069	10,776	8,833	984	3,646
Meagher County	00	1,891	18,935	7,902	4,769	3,552	999	1,712
Mineral County	00	4,223	41,077	23,010	7,156	5,214	2,978	2,720
Missoula County	00	109,299	818,756	311,266	142,827	202,545	58,272	103,846
Musselshell County	00	4,538	41,381	20,600	11,574	7,495	468	1,244
Park County	00	15,636	107,357	53,942	26,343	20,283	1,937	4,851
Petroleum County	00	494	5,688	1,589	2,945	140	752	263
Phillips County	00	4,253	61,709	15,639	19,772	15,130	2,560	8,607
Pondera County	00	6,153	80,067	21,386	30,691	12,828	12,288	2,873
Powder River County	00	1,743	11,678	5,518	3,622	1,503	205	830
Powell County	00	7,027	48,318	23,552	10,936	8,425	1,443	3,963
Prairie County	00	1,179	13,197	6,012	4,714	1,751	93	627
Ravalli County	00	40,212	318,792	174,241	51,042	36,288	19,745	37,476
Richland County	00	9,746	81,517	32,357	26,411	14,180	1,074	7,496
Roosevelt County	00	10,425	271,228	34,321	40,558	112,716	70,741	12,893
Rosebud County	00	9,233	106,711	25,062	22,272	42,615	5,261	11,501
Sanders County	00	11,413	103,740	56,570	18,416	15,398	7,269	6,088
Sheridan County	00	3,384	63,406	19,960	29,134	7,128	969	6,214
Stillwater County	00	9,117	55,728	31,932	13,072	4,514	3,850	2,360
Sweet Grass County	00	3,651	22,950	12,613	5,685	2,462	246	1,943
Teton County	00	6,073	68,978	22,880	24,702	8,027	10,127	3,241
Toole County	00	5,324	57,545	10,863	24,137	7,583	2,430	12,531
Treasure County	00	718	7,353	3,049	3,170	228	217	689
Valley County	00	7,369	107,869	35,576	36,465	19,858	4,523	11,448
Wheatland County	00	2,168	22,092	8,277	9,315	2,871	429	1,200
Wibaux County	00	1,017	11,261	4,382	3,685	2,443	113	638
Yellowstone County	00	147,972	1,131,625	465,837	212,806	182,760	111,825	158,396
State undistributed			584,442	146	464,705	119,590	–	–
Nebraska		**1,826,341**	**16,531,805**	**5,457,220**	**4,478,144**	**3,506,958**	**1,306,732**	**1,782,751**
Adams County	03	31,364	236,653	100,791	60,032	47,909	7,407	20,513
Antelope County	03	6,685	86,839	23,564	24,494	34,303	2,027	2,450
Arthur County	03	460	2,549	1,505	658	144	45	197
Banner County	03	690	7,731	1,540	5,776	189	45	181
Blaine County	03	478	4,119	1,468	1,355	828	106	361
Boone County	03	5,505	49,836	20,463	19,324	6,946	576	2,528
Box Butte County	03	11,308	90,478	42,535	33,001	10,940	769	3,233
Boyd County	03	2,099	23,614	8,405	9,723	3,757	316	1,413
Brown County	03	3,145	29,218	13,158	8,722	5,665	271	1,403
Buffalo County	03	46,102	256,953	115,381	72,215	35,768	4,405	29,184
Burt County	01	6,858	74,289	27,626	28,620	15,037	566	2,440
Butler County	01	8,395	62,252	28,495	19,702	9,250	1,147	3,657
Cass County	01	25,241	159,852	94,218	39,758	18,558	1,340	5,978
Cedar County	01 03	8,852	66,891	24,850	23,292	9,926	3,609	5,213
Chase County	03	3,966	53,484	15,443	31,526	4,066	644	1,805

See footnotes at end of table.

Table 15.

Federal Government Expenditure by State and County Area: Fiscal Year 2010—Con.

[In thousand dollars]

State and county area	Congressional district	U.S. resident population[1]	Federal government expenditure					
			Total	Retirement and disability	Other direct payments	Grants	Procurement	Salaries and wages
Nebraska—Con.								
Cherry County	03	5,713	42,724	17,799	12,654	8,377	865	3,029
Cheyenne County	03	9,998	86,574	30,690	35,442	15,422	759	4,260
Clay County	03	6,542	66,124	24,252	21,753	5,317	2,845	11,956
Colfax County	01	10,515	69,500	25,245	28,795	9,886	589	4,986
Cuming County	01	9,139	67,381	27,911	23,973	12,074	653	2,771
Custer County	03	10,939	101,095	40,310	36,430	17,920	1,111	5,324
Dakota County	01	21,006	103,172	38,057	29,576	29,009	1,008	5,522
Dawes County	03	9,182	76,266	30,679	19,392	13,390	2,288	10,516
Dawson County	03	24,326	145,167	61,704	46,352	26,176	2,528	8,408
Deuel County	03	1,941	22,211	8,614	9,205	3,826	115	452
Dixon County	01	6,000	54,511	26,836	17,699	5,909	1,670	2,396
Dodge County	01	36,691	266,700	130,949	75,221	38,002	3,027	19,502
Douglas County	02	517,110	4,258,626	1,519,416	850,930	944,993	484,666	458,622
Dundy County	03	2,008	33,891	8,388	21,249	3,125	226	903
Fillmore County	03	5,890	55,384	23,042	21,469	7,526	751	2,596
Franklin County	03	3,225	32,894	13,145	13,669	4,164	361	1,555
Frontier County	03	2,756	27,753	10,233	12,362	3,310	436	1,411
Furnas County	03	4,959	57,872	21,313	21,094	12,421	581	2,463
Gage County	01	22,311	188,700	91,842	47,657	31,782	1,948	15,471
Garden County	03	2,057	32,766	10,710	9,103	3,146	8,595	1,213
Garfield County	03	2,049	16,530	7,761	5,304	2,625	135	705
Gosper County	03	2,044	19,274	10,101	7,941	373	135	724
Grant County	03	614	4,577	2,528	1,223	148	135	542
Greeley County	03	2,538	23,730	9,530	9,174	3,029	361	1,635
Hall County	03	58,607	415,963	178,025	103,012	69,730	13,416	51,781
Hamilton County	03	9,124	65,693	30,310	21,404	10,345	703	2,930
Harlan County	03	3,423	37,495	13,887	13,778	3,420	4,609	1,801
Hayes County	03	967	14,604	2,598	10,733	860	45	368
Hitchcock County	03	2,908	32,220	13,224	11,600	3,997	1,955	1,443
Holt County	03	10,435	113,712	35,517	37,493	24,672	694	15,335
Hooker County	03	736	6,204	3,206	1,697	989	45	267
Howard County	03	6,274	49,249	22,531	18,071	6,252	429	1,967
Jefferson County	03	7,547	71,403	30,700	21,986	15,569	542	2,607
Johnson County	01	5,217	33,771	14,778	10,882	5,361	361	2,390
Kearney County	03	6,489	52,020	20,572	23,773	4,378	1,297	2,000
Keith County	03	8,368	63,433	30,623	20,763	7,949	758	3,341
Keya Paha County	03	824	6,896	2,633	2,469	1,568	45	181
Kimball County	03	3,821	35,572	15,853	13,435	4,948	248	1,087
Knox County	03	8,701	90,577	31,476	32,269	22,087	1,111	3,633
Lancaster County	01	285,407	2,822,569	740,930	321,944	1,326,056	108,383	325,256
Lincoln County	03	36,288	298,985	147,548	74,385	45,740	3,819	27,493
Logan County	03	763	7,578	3,083	2,693	1,568	53	181
Loup County	03	632	3,812	1,594	1,812	162	45	199
McPherson County	03	539	5,049	1,870	1,525	1,429	45	181
Madison County	01	34,876	269,258	110,668	61,048	47,314	24,892	25,336
Merrick County	03	7,845	60,074	27,886	20,384	8,608	691	2,505
Morrill County	03	5,042	41,081	17,553	16,225	5,544	316	1,443
Nance County	03	3,735	34,820	12,498	13,136	8,207	158	821
Nemaha County	01	7,248	60,158	25,645	22,311	9,659	443	2,100
Nuckolls County	03	4,500	50,261	19,080	18,617	9,583	526	2,456
Otoe County	01	15,740	106,883	53,464	31,475	14,290	1,333	6,322
Pawnee County	01	2,773	32,770	11,261	11,037	8,475	361	1,636
Perkins County	03	2,970	37,063	10,537	24,681	721	203	921
Phelps County	03	9,188	78,108	32,831	31,801	9,852	830	2,795
Pierce County	03	7,266	47,211	19,855	19,071	5,611	484	2,191
Platte County	03	32,237	195,274	90,394	39,647	22,405	9,681	33,148
Polk County	03	5,406	40,350	17,311	16,302	4,579	406	1,753
Red Willow County	03	11,055	88,824	43,443	29,127	9,714	1,057	5,483
Richardson County	01	8,363	91,121	36,091	28,253	23,035	773	2,970
Rock County	03	1,526	13,230	5,106	5,041	2,508	90	484
Saline County	03	14,200	133,145	42,430	27,288	14,679	43,491	5,256
Sarpy County	01 02	158,840	1,457,080	336,184	75,961	54,466	504,798	485,671
Saunders County	01	20,780	166,505	62,388	37,533	11,048	14,301	41,235
Scotts Bluff County	03	36,970	306,124	134,855	78,572	67,915	5,768	19,014
Seward County	01	16,750	89,783	47,546	25,455	8,281	2,060	6,441
Sheridan County	03	5,469	50,137	21,134	20,318	6,688	477	1,518
Sherman County	03	3,152	37,121	12,416	10,793	12,387	293	1,231
Sioux County	03	1,311	6,622	2,416	2,507	947	143	610
Stanton County	01	6,129	24,581	10,074	8,666	3,937	203	1,701
Thayer County	03	5,228	52,134	22,570	18,196	8,297	595	2,476
Thomas County	03	647	7,890	2,230	2,570	188	1,063	1,838
Thurston County	01	6,940	106,107	16,506	23,736	45,427	9,785	10,653
Valley County	03	4,260	48,569	16,640	16,216	12,866	786	2,060
Washington County	01	20,234	103,478	58,382	27,771	12,826	637	3,861
Wayne County	01	9,595	58,770	20,558	21,068	11,200	697	5,247
Webster County	03	3,812	40,844	16,510	15,376	6,616	419	1,924
Wheeler County	03	818	7,671	2,424	4,444	352	90	361
York County	03	13,665	98,497	46,761	33,051	10,222	1,211	7,251
State undistributed			1,205,276	122	1,138,880	66,195	–	79

See footnotes at end of table.

Table 15.

Federal Government Expenditure by State and County Area: Fiscal Year 2010—Con.

[In thousand dollars]

State and county area	Congressional district	U.S. resident population[1]	Federal government expenditure					
			Total	Retirement and disability	Other direct payments	Grants	Procurement	Salaries and wages
Nevada		**2,700,551**	**19,771,021**	**7,245,056**	**4,475,356**	**3,701,764**	**2,407,149**	**1,941,696**
Churchill County	02	24,877	339,500	102,905	41,982	48,709	103,157	42,748
Clark County	01 02 03	1,951,269	11,254,182	4,842,986	2,115,803	1,506,934	1,336,118	1,452,342
Douglas County	02	46,997	256,937	159,986	48,923	25,027	15,524	7,477
Elko County	02	48,818	233,380	93,110	36,074	61,385	18,007	24,803
Esmeralda County	02	783	13,186	3,648	921	1,231	255	7,132
Eureka County	02	1,987	8,176	4,143	2,251	1,464	47	271
Humboldt County	02	16,528	98,515	42,419	21,632	21,301	3,677	9,486
Lander County	02	5,775	35,132	13,084	7,186	8,384	1,677	4,801
Lincoln County	02	5,345	49,896	31,688	8,505	5,867	1,522	2,315
Lyon County	02	51,980	308,646	195,579	53,725	34,218	9,146	15,978
Mineral County	02	4,772	136,024	26,059	15,470	23,198	67,168	4,129
Nye County	02	43,946	355,345	256,485	54,345	19,588	9,198	15,728
Pershing County	02	6,753	28,254	12,789	8,481	5,858	282	842
Storey County	02	4,010	11,059	7,880	1,394	1,023	351	411
Washoe County	02	421,407	3,484,503	1,196,475	502,726	701,036	809,947	274,319
White Pine County	02	10,030	83,068	30,422	16,404	17,889	6,222	12,132
Carson City	02	55,274	1,497,026	214,515	103,806	1,087,071	24,851	66,783
State undistributed			1,578,193	10,883	1,435,727	131,582	–	–
New Hampshire		**1,316,470**	**11,335,296**	**4,304,020**	**2,404,840**	**2,311,054**	**1,435,344**	**880,039**
Belknap County	01 02	60,088	458,291	245,288	106,697	79,982	11,256	15,068
Carroll County	01 02	47,818	338,541	204,829	76,727	39,515	4,985	12,486
Cheshire County	02	77,117	515,194	260,569	124,447	95,341	10,228	24,608
Coos County	02	33,055	325,581	146,363	84,385	73,073	9,835	11,925
Grafton County	02	89,118	901,209	306,708	131,750	314,938	104,725	43,088
Hillsborough County	01 02	400,721	3,353,293	1,183,057	555,134	434,250	811,401	369,452
Merrimack County	01 02	146,445	1,562,662	430,549	241,485	733,716	41,625	115,287
Rockingham County	01 02	295,223	2,031,819	913,092	332,518	190,847	376,574	218,788
Strafford County	01	123,143	869,284	388,121	165,686	230,678	24,206	60,593
Sullivan County	02	43,742	431,318	223,689	74,856	83,519	40,509	8,745
State undistributed			548,107	1,756	511,157	35,194	–	–
New Jersey		**8,791,894**	**80,990,074**	**24,823,721**	**24,895,378**	**15,456,752**	**10,236,358**	**5,577,865**
Atlantic County	02	274,549	2,365,468	871,130	676,487	380,285	136,461	301,106
Bergen County	05 09	905,116	5,911,852	2,607,060	1,859,041	614,079	546,786	284,886
Burlington County	01 02 03 04	448,734	5,531,268	1,514,088	792,726	309,046	1,974,378	941,029
Camden County	01 02 03	513,657	4,688,887	1,601,183	1,296,779	738,708	780,756	271,460
Cape May County	02	97,265	961,915	438,702	336,085	87,381	24,461	75,286
Cumberland County	02	156,898	1,295,523	466,769	407,928	303,121	56,455	61,250
Essex County	08 10 11 13	783,969	8,433,377	1,890,683	2,371,274	2,775,498	703,428	692,495
Gloucester County	01 02	288,288	1,616,934	824,943	491,379	204,601	40,344	55,667
Hudson County	09 10 13	634,266	5,003,119	1,112,090	1,566,013	1,466,617	281,467	576,932
Hunterdon County	07 12	128,349	613,347	346,269	157,002	63,403	17,107	29,566
Mercer County	04 12	366,513	6,657,946	1,071,216	1,118,546	3,794,314	353,041	320,830
Middlesex County	06 07 12 13	809,858	5,185,594	1,902,210	1,503,403	1,031,177	411,753	337,052
Monmouth County	04 06 12	630,380	7,482,746	1,983,042	1,287,553	617,080	3,050,415	544,655
Morris County	11	492,276	3,525,706	1,348,183	715,911	261,923	807,232	392,457
Ocean County	03 04	576,567	4,702,493	2,464,054	1,529,833	355,879	134,588	218,139
Passaic County	05 08 09 11	501,226	3,670,405	1,202,443	1,144,593	819,229	402,142	101,999
Salem County	02	66,083	519,240	221,748	176,942	83,116	14,473	22,961
Somerset County	06 07 11 12	323,444	1,673,082	813,180	418,974	148,262	174,373	118,294
Sussex County	05 11	149,265	754,397	426,350	202,278	79,180	14,595	31,995
Union County	06 07 10 13	536,499	3,731,047	1,376,730	1,281,628	641,706	274,242	156,740
Warren County	05	108,692	737,454	340,605	230,205	85,728	37,861	43,055
State undistributed			5,928,273	1,042	5,330,798	596,422	–	12
New Mexico		**2,059,179**	**27,958,984**	**6,628,644**	**4,343,264**	**6,720,212**	**7,498,864**	**2,768,001**
Bernalillo County	01 02 03	662,564	9,573,043	2,243,212	1,014,015	1,443,570	3,650,558	1,221,688
Catron County	02	3,725	39,534	20,916	4,402	8,037	1,276	4,902
Chaves County	02	65,645	564,818	209,703	111,298	175,240	22,830	45,747
Cibola County	02	27,213	302,251	79,048	40,684	34,326	124,465	23,728
Colfax County	03	13,750	129,897	57,719	27,763	33,320	3,760	7,334
Curry County	03	48,376	734,758	153,734	91,699	146,764	146,185	196,376
De Baca County	02	2,022	23,716	8,770	5,783	8,118	181	865
Doña Ana County	02	209,233	2,062,479	624,403	305,772	400,692	512,950	218,662
Eddy County	02	53,829	706,557	168,778	105,414	152,129	210,014	70,222
Grant County	02	29,514	306,307	133,693	62,300	88,084	4,929	17,301
Guadalupe County	02	4,687	70,766	14,168	10,123	40,924	2,527	3,023
Harding County	03	695	8,122	3,398	1,897	1,918	168	741
Hidalgo County	02	4,894	96,213	18,034	11,420	17,187	31,972	17,599
Lea County	02	64,727	392,791	145,430	118,516	114,170	6,019	8,657
Lincoln County	02	20,497	152,385	89,014	27,572	25,772	2,275	7,752
Los Alamos County	03	17,950	2,347,563	47,147	17,545	44,302	2,217,269	21,301
Luna County	02	25,095	247,990	98,003	48,644	56,648	6,476	38,220
McKinley County	02 03	71,492	944,819	180,358	108,778	390,275	122,950	142,459
Mora County	03	4,881	86,267	21,378	8,884	52,752	732	2,521
Otero County	02	63,797	941,562	260,143	85,236	95,288	184,110	316,786
Quay County	03	9,041	114,214	44,047	30,542	35,958	790	2,877
Rio Arriba County	03	40,246	481,678	130,091	78,615	241,234	9,158	22,580
Roosevelt County	03	19,846	178,217	49,072	61,513	53,263	8,097	6,273
Sandoval County	01 03	131,561	675,585	346,434	109,963	167,854	25,112	26,222
San Juan County	03	130,044	995,866	324,520	215,015	268,911	80,629	106,791

See footnotes at end of table.

Table 15.

Federal Government Expenditure by State and County Area: Fiscal Year 2010—Con.

[In thousand dollars]

State and county area	Congressional district	U.S. resident population[1]	Federal government expenditure					
			Total	Retirement and disability	Other direct payments	Grants	Procurement	Salaries and wages
New Mexico—Con.								
San Miguel County	03	29,393	402,833	107,147	64,781	207,003	3,421	20,482
Santa Fe County	01 03	144,170	2,153,946	484,868	171,172	1,272,986	88,691	136,228
Sierra County	02	11,988	160,348	73,129	37,479	40,503	2,292	6,945
Socorro County	02	17,866	189,729	57,346	32,439	74,632	12,432	12,880
Taos County	03	32,937	390,573	116,914	47,484	187,499	9,387	29,288
Torrance County	01	16,383	113,350	51,173	19,034	38,050	1,371	3,722
Union County	03	4,549	49,928	15,618	11,823	17,664	643	4,179
Valencia County	01 02	76,569	504,076	250,544	106,505	118,183	5,193	23,652
State undistributed			1,816,802	692	1,149,153	666,957	–	–
New York		**19,378,102**	**202,266,162**	**53,810,003**	**57,532,891**	**63,103,569**	**13,883,205**	**13,936,494**
Albany County	21	304,204	9,559,215	883,967	985,299	6,947,718	243,516	498,716
Allegany County	29	48,946	350,690	157,128	95,810	84,607	3,034	10,111
Broome County	22 24	200,600	1,795,634	722,897	431,644	379,414	196,430	65,249
Cattaraugus County	29	80,317	922,418	292,094	247,119	284,982	60,802	37,421
Cayuga County	24 25	80,026	583,764	253,411	157,949	148,191	7,483	16,729
Chautauqua County	27	134,905	1,234,683	500,610	299,903	263,747	102,653	67,769
Chemung County	29	88,830	754,671	326,912	186,948	194,937	9,875	35,999
Chenango County	24	50,477	374,147	181,070	83,469	94,231	5,560	9,817
Clinton County	23	82,128	651,956	284,120	133,650	148,770	18,211	67,204
Columbia County	20	63,096	518,264	228,069	130,081	140,703	5,047	14,365
Cortland County	24	49,336	302,601	138,764	74,431	74,757	4,558	10,090
Delaware County	20 22	47,980	391,900	168,533	96,092	97,089	7,262	22,923
Dutchess County	19 20 22	297,488	1,990,298	907,977	467,340	475,514	54,174	85,293
Erie County	26 27 28	919,040	8,851,890	3,370,642	2,222,990	2,161,904	444,544	651,810
Essex County	20 23	39,370	340,571	145,330	79,679	84,937	5,215	25,409
Franklin County	23	51,599	414,510	155,690	94,180	144,920	4,090	15,630
Fulton County	21 23	55,531	405,001	182,158	104,826	100,427	5,847	11,742
Genesee County	26	60,079	494,512	215,871	123,779	83,986	38,060	32,817
Greene County	20	49,221	356,276	178,910	91,512	71,275	2,857	11,723
Hamilton County	23	4,836	44,502	22,804	12,013	7,487	447	1,752
Herkimer County	24	64,519	473,533	209,967	140,219	106,123	7,516	9,709
Jefferson County	23	116,229	3,939,889	368,002	177,310	208,650	242,890	2,943,037
Lewis County	23	27,087	234,166	83,937	41,665	50,508	51,854	6,203
Livingston County	26	65,393	391,076	197,034	101,377	73,849	4,888	13,929
Madison County	23	73,442	440,957	221,847	100,741	102,155	3,547	12,666
Monroe County	25 26 28 29	744,344	8,153,136	2,348,307	1,620,500	1,829,364	1,998,383	356,581
Montgomery County	21	50,219	431,040	192,486	133,912	85,896	9,134	9,612
Nassau County	02 03 04 05	1,339,532	11,807,773	4,283,579	3,388,809	1,624,923	1,884,085	626,377
New York City Area	(2)	8,175,133	84,734,177	17,756,170	24,981,608	34,534,198	2,836,633	4,625,567
Niagara County	26 28	216,469	1,844,460	846,449	484,629	343,541	68,228	101,613
Oneida County	23 24	234,878	2,369,473	897,041	533,580	533,359	178,587	226,905
Onondaga County	25	467,026	4,842,006	1,510,925	884,566	834,664	1,256,064	355,787
Ontario County	24 29	107,931	851,643	381,746	179,453	120,351	106,269	63,823
Orange County	19 22	372,813	3,184,706	1,019,125	577,627	478,565	239,781	869,609
Orleans County	26 28	42,883	287,858	136,643	75,451	56,614	11,177	7,973
Oswego County	23	122,109	950,808	402,785	186,311	187,515	145,798	28,400
Otsego County	20 24	62,259	477,789	212,395	113,022	119,470	19,538	13,364
Putnam County	19	99,710	490,418	268,538	132,008	69,066	5,980	14,827
Rensselaer County	20 21	159,429	2,796,007	506,372	325,955	1,879,497	18,987	65,196
Rockland County	17 18 19	311,687	2,132,000	849,675	616,813	490,427	99,029	76,056
St. Lawrence County	23	111,944	1,000,966	386,633	206,347	291,875	64,921	51,190
Saratoga County	20 21	219,607	1,170,428	667,896	243,442	173,393	41,742	43,955
Schenectady County	21	154,727	1,684,782	562,284	328,538	344,179	335,849	113,931
Schoharie County	21	32,749	229,594	106,715	54,832	59,333	1,726	6,987
Schuyler County	29	18,343	135,693	64,501	29,291	36,184	1,171	4,546
Seneca County	24	35,251	231,807	113,584	55,065	48,851	6,723	7,583
Steuben County	29	98,990	842,091	375,709	194,807	163,243	59,625	48,707
Suffolk County	01 02 03	1,493,350	12,110,197	4,588,807	2,719,476	2,087,546	1,783,190	931,177
Sullivan County	22	77,547	728,142	255,514	188,642	247,551	17,536	18,899
Tioga County	22 24	51,125	1,020,241	161,073	67,116	51,460	727,494	13,097
Tompkins County	22 24	101,564	939,256	229,977	129,727	505,379	34,398	39,775
Ulster County	22	182,493	1,284,695	574,615	311,540	327,428	16,440	54,672
Warren County	20	65,707	510,559	259,062	115,466	106,715	6,552	22,766
Washington County	20	63,216	416,862	210,915	98,458	91,965	3,415	12,109
Wayne County	25	93,772	719,315	320,649	157,956	150,784	71,805	18,121
Westchester County	17 18 19	949,113	7,147,316	2,703,286	2,289,892	1,485,371	260,035	408,732
Wyoming County	26	42,155	286,924	125,972	65,606	45,147	40,856	9,344
Yates County	29	25,348	181,307	91,380	46,751	31,805	1,599	9,771
State undistributed			10,455,567	1,451	9,315,668	1,137,026	95	1,327
North Carolina		**9,535,483**	**90,736,712**	**29,611,049**	**19,586,868**	**20,098,865**	**6,090,513**	**15,349,417**
Alamance County	06 13	151,131	925,338	481,984	233,608	167,499	14,240	28,006
Alexander County	05	37,198	195,102	107,298	46,740	34,501	1,083	5,480
Alleghany County	05	11,155	104,950	46,564	23,185	30,559	1,240	3,402
Anson County	08	26,948	237,799	85,364	68,528	69,601	2,235	12,070
Ashe County	05	27,281	256,755	101,470	47,668	95,692	1,382	10,543
Avery County	10	17,797	153,755	67,053	40,896	39,651	1,738	4,417
Beaufort County	01 03	47,759	498,569	212,531	116,320	126,393	27,703	15,621
Bertie County	01	21,282	242,298	78,709	61,641	93,626	2,237	6,085
Bladen County	07	35,190	330,556	119,988	86,497	104,632	5,943	13,496
Brunswick County	07	107,431	913,194	545,381	142,631	107,120	92,510	25,552

See footnotes at end of table.

Table 15.

Federal Government Expenditure by State and County Area: Fiscal Year 2010—Con.

[In thousand dollars]

State and county area	Congressional district	U.S. resident population[1]	Federal government expenditure					
			Total	Retirement and disability	Other direct payments	Grants	Procurement	Salaries and wages
North Carolina—Con.								
Buncombe County	11	238,318	1,966,673	874,834	425,732	308,069	143,926	214,112
Burke County	10	90,912	579,107	289,236	145,227	118,878	11,854	13,912
Cabarrus County	08 12	178,011	905,203	498,778	228,310	125,961	10,561	41,594
Caldwell County	10	83,029	517,345	272,851	133,830	90,237	4,011	16,416
Camden County	03	9,980	72,442	43,521	15,158	9,710	382	3,672
Carteret County	03	66,469	592,364	327,977	112,428	80,354	22,514	49,092
Caswell County	13	23,719	188,844	77,226	46,115	61,324	790	3,389
Catawba County	10	154,358	932,728	521,207	208,379	117,923	16,918	68,301
Chatham County	02 04	63,505	320,263	171,080	75,240	57,272	2,757	13,915
Cherokee County	11	27,444	258,086	129,825	54,273	62,615	5,320	6,054
Chowan County	01	14,793	149,507	63,881	36,148	41,166	4,173	4,139
Clay County	11	10,587	96,425	50,346	18,427	23,310	2,097	2,246
Cleveland County	10	98,078	805,244	374,571	187,513	198,844	24,698	19,619
Columbus County	07	58,098	612,317	221,248	177,906	196,326	4,119	12,718
Craven County	01 03	103,505	1,375,427	498,302	182,946	162,585	217,756	313,839
Cumberland County	02 07 08	319,431	12,931,526	1,319,808	464,580	442,636	1,287,343	9,417,159
Currituck County	03	23,547	160,622	94,208	29,894	17,571	15,165	3,785
Dare County	03	33,920	227,959	133,803	42,962	14,395	17,495	19,304
Davidson County	06 12	162,878	828,223	445,335	226,412	127,916	10,493	18,066
Davie County	05	41,240	292,595	141,442	52,378	37,585	47,500	13,691
Duplin County	03 07	58,505	465,042	158,888	113,256	137,491	37,564	17,843
Durham County	04	267,587	4,398,456	653,511	389,039	2,066,437	926,631	362,838
Edgecombe County	01	56,552	537,799	135,860	182,470	157,468	8,223	53,777
Forsyth County	05 12	350,670	2,593,163	1,113,912	591,088	679,042	81,468	127,652
Franklin County	02	60,619	367,430	157,684	90,565	99,344	7,175	12,662
Gaston County	09 10	206,086	1,328,213	673,852	362,051	236,439	9,145	46,725
Gates County	01	12,197	98,619	44,860	24,435	26,024	684	2,616
Graham County	11	8,861	76,603	32,963	17,035	22,094	2,372	2,138
Granville County	01 13	59,916	445,696	153,560	82,285	88,099	15,037	106,716
Greene County	01	21,362	136,437	49,041	40,466	41,455	865	4,611
Guilford County	06 12 13	488,406	3,543,412	1,460,276	832,943	576,553	279,162	394,477
Halifax County	01	54,691	654,150	236,556	168,509	219,864	2,783	26,437
Harnett County	02	114,678	646,135	271,941	177,655	149,314	17,363	29,861
Haywood County	11	59,036	492,019	256,817	112,061	98,642	12,432	12,066
Henderson County	11	106,740	828,737	487,597	203,883	97,984	11,640	27,633
Hertford County	01	24,669	284,345	87,496	63,557	81,906	43,024	8,362
Hoke County	08	46,952	254,983	110,465	47,129	55,203	20,404	21,783
Hyde County	03	5,810	70,348	16,558	25,634	20,020	5,790	2,346
Iredell County	05 10	159,437	865,294	462,611	229,230	126,874	19,235	27,344
Jackson County	11	40,271	257,485	115,835	66,342	66,262	2,679	6,367
Johnston County	02	168,878	902,532	399,034	220,145	226,501	7,751	49,101
Jones County	01 03	10,153	113,820	48,320	33,131	30,286	545	1,539
Lee County	02	57,866	457,703	235,080	109,912	81,710	3,103	27,898
Lenoir County	01 03	59,495	747,058	240,955	200,144	172,552	69,057	64,350
Lincoln County	10	78,265	387,225	222,412	86,003	53,069	6,286	19,456
McDowell County	11	44,996	307,567	165,475	65,000	67,181	1,903	8,009
Macon County	11	33,922	307,273	167,133	64,449	54,316	7,235	14,141
Madison County	11	20,764	198,576	73,528	42,830	77,633	965	3,620
Martin County	01	24,505	275,893	95,648	69,315	83,502	958	26,470
Mecklenburg County	08 09 12	919,628	4,900,047	1,975,297	949,804	981,727	422,040	571,179
Mitchell County	10	15,579	162,657	61,364	34,479	60,946	1,622	4,246
Montgomery County	08	27,798	230,519	86,305	53,833	50,527	35,354	4,501
Moore County	06	88,247	751,019	445,529	165,000	104,941	14,712	20,838
Nash County	01 02 03	95,840	758,428	393,610	157,125	182,395	18,046	7,252
New Hanover County	07	202,667	1,465,835	688,719	317,619	281,874	72,690	104,933
Northampton County	01	22,099	272,756	91,371	63,871	107,838	4,920	4,755
Onslow County	03	177,772	2,938,575	590,234	170,798	149,242	928,659	1,099,641
Orange County	04	133,801	1,614,874	308,064	159,118	1,039,469	73,505	34,718
Pamlico County	03	13,144	121,784	63,736	26,945	25,399	1,746	3,959
Pasquotank County	01	40,661	527,689	165,006	100,246	67,036	97,772	97,629
Pender County	07	52,217	346,434	183,537	72,943	77,156	4,471	8,326
Perquimans County	01	13,453	128,403	68,861	29,670	26,885	381	2,606
Person County	13	39,464	303,149	115,445	74,766	75,933	30,926	6,078
Pitt County	01 03	168,148	1,098,738	437,168	290,397	298,325	22,315	50,533
Polk County	11	20,510	156,359	95,025	34,695	21,905	925	3,808
Randolph County	06	141,752	738,330	383,544	174,435	116,720	27,082	36,549
Richmond County	08	46,639	439,945	192,166	115,024	110,216	3,511	19,029
Robeson County	07	134,168	1,234,529	417,005	305,854	427,541	7,491	76,638
Rockingham County	05 13	93,643	837,602	347,611	201,951	166,294	104,911	16,835
Rowan County	06 12	138,428	1,022,723	469,121	239,248	133,775	59,652	120,927
Rutherford County	10 11	67,810	496,528	242,093	111,119	128,598	3,026	11,692
Sampson County	02 07	63,431	509,490	186,542	136,319	151,299	2,710	32,621
Scotland County	07 08	36,157	350,598	131,882	78,116	132,061	1,256	7,282
Stanly County	08	60,585	395,016	212,129	106,778	59,583	2,880	13,648
Stokes County	05	47,401	263,799	147,710	59,918	47,907	1,580	6,684
Surry County	05	73,673	574,612	272,051	155,139	128,625	3,496	15,301
Swain County	11	13,981	166,815	56,117	43,883	54,431	2,173	10,212
Transylvania County	11	33,090	275,310	157,600	59,793	32,283	14,396	11,237
Tyrrell County	03	4,407	42,884	11,901	11,660	16,769	1,046	1,508
Union County	08 09	201,292	650,707	372,019	129,213	89,821	25,956	33,698

See footnotes at end of table.

Table 15.

Federal Government Expenditure by State and County Area: Fiscal Year 2010—Con.

[In thousand dollars]

State and county area	Congressional district	U.S. resident population[1]	Federal government expenditure					
			Total	Retirement and disability	Other direct payments	Grants	Procurement	Salaries and wages
North Carolina—Con.								
Vance County	01 02	45,422	419,343	172,085	97,834	128,914	12,486	8,024
Wake County	02 04 13	900,993	8,348,511	1,963,382	876,687	4,489,331	376,457	642,654
Warren County	01	20,972	188,073	68,384	42,686	72,966	767	3,270
Washington County	01	13,228	135,949	54,403	39,682	39,222	534	2,107
Watauga County	05	51,079	269,819	109,484	67,989	74,004	3,153	15,189
Wayne County	01 03	122,623	1,332,913	445,456	246,817	259,242	78,708	302,690
Wilkes County	05	69,340	539,244	237,386	115,893	157,224	3,990	24,751
Wilson County	01 03	81,234	654,222	263,903	182,213	176,843	17,094	14,169
Yadkin County	05	38,406	267,186	127,802	64,286	67,465	1,995	5,637
Yancey County	11	17,818	186,507	74,542	33,195	72,850	2,416	3,503
State undistributed			4,905,562	1,770	4,747,694	156,070	–	28
North Dakota		**672,591**	**8,696,484**	**2,205,046**	**2,485,392**	**2,237,318**	**685,259**	**1,083,469**
Adams County	00	2,343	33,386	14,058	12,650	4,892	271	1,515
Barnes County	00	11,066	137,281	44,194	61,391	18,700	1,429	11,567
Benson County	00	6,660	135,807	21,235	59,045	44,427	3,738	7,361
Billings County	00	783	8,038	2,916	2,053	196	1,223	1,649
Bottineau County	00	6,429	93,267	29,916	41,594	11,434	2,954	7,368
Bowman County	00	3,151	37,901	17,011	16,060	2,705	758	1,366
Burke County	00	1,968	42,252	9,828	18,170	2,923	2,606	8,725
Burleigh County	00	81,308	1,432,426	235,839	143,546	835,796	39,963	177,282
Cass County	00	149,778	1,141,141	346,082	190,047	205,124	213,692	186,196
Cavalier County	00	3,993	110,745	20,517	57,154	9,515	20,815	2,743
Dickey County	00	5,289	93,077	25,418	53,241	10,751	461	3,206
Divide County	00	2,071	39,028	9,345	20,372	5,133	2,073	2,105
Dunn County	00	3,536	36,492	15,965	12,370	4,339	2,752	1,067
Eddy County	00	2,385	31,495	10,709	14,776	3,886	334	1,790
Emmons County	00	3,550	53,986	18,416	25,170	8,342	434	1,623
Foster County	00	3,343	141,385	13,955	20,897	93,217	10,152	3,164
Golden Valley County	00	1,680	23,483	10,504	9,579	2,580	135	685
Grand Forks County	00	66,861	694,754	155,533	122,421	162,271	95,467	159,062
Grant County	00	2,394	40,554	15,103	16,329	7,278	356	1,488
Griggs County	00	2,420	33,525	12,565	16,571	2,810	294	1,285
Hettinger County	00	2,477	60,114	26,300	22,346	8,904	248	2,315
Kidder County	00	2,435	33,690	9,482	15,519	6,478	372	1,839
LaMoure County	00	4,139	73,830	18,546	42,133	7,761	933	4,456
Logan County	00	1,990	32,174	10,717	15,416	4,842	203	997
McHenry County	00	5,395	73,984	25,306	31,062	10,785	3,345	3,485
McIntosh County	00	2,809	47,792	14,487	24,056	6,827	271	2,152
McKenzie County	00	6,360	48,925	19,567	21,055	4,095	461	3,748
McLean County	00	8,962	165,915	54,259	46,481	23,270	35,250	6,655
Mercer County	00	8,424	63,008	29,864	18,659	9,891	1,093	3,500
Morton County	00	27,471	193,493	91,910	53,989	31,180	8,434	7,980
Mountrail County	00	7,673	149,266	27,503	41,146	69,272	7,356	3,989
Nelson County	00	3,126	59,499	20,262	29,571	7,000	460	2,206
Oliver County	00	1,846	19,493	7,938	5,670	5,546	46	293
Pembina County	00	7,413	155,444	27,694	61,129	20,328	24,962	21,331
Pierce County	00	4,357	55,123	18,472	23,914	8,330	1,856	2,552
Ramsey County	00	11,451	214,258	49,228	80,533	19,470	29,955	35,072
Ransom County	00	5,457	85,616	21,777	35,519	23,733	1,031	3,556
Renville County	00	2,470	39,525	12,244	21,886	3,753	236	1,406
Richland County	00	16,321	176,062	49,405	94,333	20,898	2,005	9,421
Rolette County	00	13,937	218,165	39,742	53,491	76,399	13,392	35,141
Sargent County	00	3,829	67,852	22,000	35,720	6,360	920	2,852
Sheridan County	00	1,321	26,323	6,856	12,267	6,505	113	582
Sioux County	00	4,153	123,121	10,577	28,534	69,934	4,664	9,412
Slope County	00	727	43,379	6,109	7,250	29,760	170	90
Stark County	00	24,199	190,149	85,523	55,175	33,935	2,197	13,319
Steele County	00	1,975	45,000	10,757	23,175	1,346	8,844	879
Stutsman County	00	21,100	243,434	83,127	79,261	48,284	12,380	20,382
Towner County	00	2,246	47,296	9,856	30,496	3,488	1,323	2,133
Traill County	00	8,121	91,122	30,055	47,050	8,844	1,870	3,302
Walsh County	00	11,119	129,487	39,629	68,692	15,065	1,349	4,753
Ward County	00	61,675	799,526	200,146	124,088	77,077	116,773	281,442
Wells County	00	4,207	67,828	21,981	33,723	9,326	529	2,268
Williams County	00	22,398	171,178	74,434	63,685	22,035	2,313	8,711
State undistributed			325,393	184	224,935	100,274	–	–
Ohio		**11,536,504**	**106,448,742**	**35,139,148**	**31,106,418**	**24,398,975**	**8,829,337**	**6,974,864**
Adams County	02	28,550	330,001	102,799	80,088	139,490	1,558	6,066
Allen County	04	106,331	1,079,721	549,617	245,035	150,272	93,721	41,077
Ashland County	05 16	53,139	290,021	154,753	77,104	37,748	8,433	11,983
Ashtabula County	14	101,497	776,889	351,118	259,669	119,183	26,814	20,105
Athens County	06 18	64,757	533,450	146,673	174,472	163,785	26,142	22,377
Auglaize County	04	45,949	299,850	127,262	94,206	59,493	3,110	15,779
Belmont County	06 18	70,400	592,249	251,394	207,851	109,115	4,420	19,469
Brown County	02	44,846	286,869	128,165	81,416	68,280	1,700	7,307
Butler County	01 08	368,130	2,069,865	959,187	526,075	365,070	136,096	83,436
Carroll County	18	28,836	156,070	75,019	40,810	35,001	1,001	4,241

See footnotes at end of table.

Table 15.

Federal Government Expenditure by State and County Area: Fiscal Year 2010—Con.

[In thousand dollars]

State and county area	Congressional district	U.S. resident population[1]	Federal government expenditure					
			Total	Retirement and disability	Other direct payments	Grants	Procurement	Salaries and wages
Ohio—Con.								
Champaign County	04	40,097	263,011	121,798	65,221	43,468	25,855	6,669
Clark County	07	138,333	1,247,915	536,077	355,326	256,633	27,623	72,257
Clermont County	02	197,363	1,010,006	433,148	197,007	155,974	188,535	35,343
Clinton County	03	42,040	298,465	138,554	82,287	59,461	2,631	15,532
Columbiana County	06	107,841	868,599	394,368	266,558	144,227	19,392	44,055
Coshocton County	18	36,901	247,258	112,943	68,473	47,904	2,812	15,126
Crawford County	05	43,784	337,427	164,600	111,001	51,980	3,903	5,942
Cuyahoga County	10 11 13 14	1,280,122	14,453,117	4,164,202	4,479,787	3,602,515	992,479	1,214,135
Darke County	08	52,959	340,414	162,633	95,299	57,351	6,471	18,660
Defiance County	05	39,037	289,771	134,925	73,832	70,373	1,889	8,752
Delaware County	12	174,214	1,056,466	288,895	187,856	546,102	6,649	26,965
Erie County	09	77,079	666,669	307,267	174,502	90,159	61,132	33,609
Fairfield County	07	146,156	715,113	396,891	187,236	99,767	6,297	24,922
Fayette County	07	29,030	200,948	84,564	58,157	52,158	1,732	4,336
Franklin County	07 12 15	1,163,414	14,415,061	2,659,865	2,182,179	6,841,106	1,508,153	1,223,757
Fulton County	05	42,698	259,069	131,491	82,146	24,398	12,746	8,288
Gallia County	06	30,934	313,653	115,474	92,167	97,371	1,550	7,091
Geauga County	14	93,389	375,687	231,610	92,243	35,404	6,173	10,257
Greene County	07	161,573	3,170,762	460,399	199,218	143,122	1,227,634	1,140,387
Guernsey County	18	40,087	333,601	140,607	96,012	84,323	2,267	10,391
Hamilton County	01 02	802,374	9,881,045	2,479,567	2,342,573	2,120,851	2,184,229	753,824
Hancock County	04	74,782	394,488	189,247	127,645	60,645	2,806	14,146
Hardin County	04	32,058	175,219	58,782	68,999	33,469	7,494	6,475
Harrison County	18	15,864	142,845	62,680	45,518	25,631	1,130	7,886
Henry County	05	28,215	170,299	84,882	52,626	24,957	1,523	6,311
Highland County	03	43,589	319,587	127,618	96,429	79,588	6,882	9,070
Hocking County	18	29,380	188,895	88,413	53,816	41,102	1,266	4,299
Holmes County	18	42,366	116,412	56,226	25,006	26,135	2,934	6,111
Huron County	05	59,626	412,777	214,863	117,430	57,636	3,721	19,128
Jackson County	18	33,225	302,119	110,350	73,438	110,615	2,015	5,701
Jefferson County	06	69,709	762,561	326,651	260,115	148,847	7,298	19,650
Knox County	12 18	60,921	369,699	179,499	104,905	74,006	2,155	9,134
Lake County	14	230,041	1,425,387	743,255	430,549	153,024	56,416	42,143
Lawrence County	06	62,450	622,719	257,728	167,436	179,475	7,065	11,014
Licking County	12 18	166,492	1,072,641	482,192	241,588	157,979	145,763	45,119
Logan County	04	45,858	328,404	147,667	99,825	53,455	12,456	15,000
Lorain County	09 13	301,356	1,999,060	918,462	598,174	326,740	23,586	132,099
Lucas County	05 09	441,815	3,758,609	1,308,415	1,287,140	911,486	58,986	192,582
Madison County	15	43,435	253,895	119,542	73,520	49,422	4,728	6,682
Mahoning County	06 17	238,823	2,397,198	919,259	811,073	517,223	33,605	116,037
Marion County	04	66,501	490,290	223,917	149,094	91,243	2,476	23,561
Medina County	13 16	172,332	796,411	467,615	194,240	74,808	24,413	35,336
Meigs County	06	23,770	200,706	76,786	57,763	59,781	1,182	5,194
Mercer County	05 08	40,814	161,336	41,794	77,646	31,084	2,887	7,924
Miami County	08	102,506	690,918	346,891	171,783	86,604	60,816	24,823
Monroe County	06	14,642	132,639	53,582	37,225	37,370	811	3,651
Montgomery County	03 08	535,153	5,460,054	2,109,085	1,412,717	1,041,281	584,254	312,716
Morgan County	18	15,054	125,046	45,522	29,873	29,049	687	19,914
Morrow County	04	34,827	149,239	78,303	37,687	27,361	1,132	4,757
Muskingum County	18	86,074	698,802	311,629	190,721	159,850	10,734	25,868
Noble County	06	14,645	75,054	29,193	20,628	22,137	655	2,442
Ottawa County	09	41,428	318,058	166,040	90,638	21,691	12,472	27,217
Paulding County	05	19,614	108,229	39,904	39,884	21,901	2,480	4,060
Perry County	07	36,058	260,260	117,327	74,934	60,247	1,970	5,782
Pickaway County	07	55,698	325,741	151,760	87,533	73,696	2,329	10,422
Pike County	02	28,709	496,161	96,455	64,728	90,917	238,177	5,884
Portage County	14 17	161,419	913,614	404,448	298,062	150,927	31,226	28,951
Preble County	08	42,270	250,439	132,568	71,292	33,578	2,064	10,937
Putnam County	05	34,499	144,668	54,630	56,426	25,084	1,984	6,544
Richland County	04	124,475	950,745	433,998	264,286	178,787	15,952	57,721
Ross County	07 18	78,064	753,385	277,079	143,504	214,221	52,701	65,881
Sandusky County	05	60,944	394,472	172,812	128,591	61,161	21,027	10,881
Scioto County	02 06	79,499	890,976	308,327	268,255	293,736	4,079	16,578
Seneca County	05	56,745	413,207	194,618	139,948	56,543	3,742	18,357
Shelby County	04	49,423	245,776	119,281	77,571	38,920	2,336	7,669
Stark County	16	375,586	2,866,535	1,330,300	854,572	485,418	32,307	163,938
Summit County	13 14 17	541,781	4,510,552	1,595,394	1,383,086	845,153	476,533	210,386
Trumbull County	14 17	210,312	1,806,198	853,413	575,127	256,097	47,134	74,427
Tuscarawas County	18	92,582	606,349	298,142	157,372	108,009	22,524	20,302
Union County	15	52,300	230,885	91,090	52,559	35,774	44,000	7,461
Van Wert County	05	28,744	150,898	69,738	50,389	22,673	2,613	5,485
Vinton County	18	13,435	98,485	38,666	24,839	31,880	643	2,457
Warren County	02 03	212,693	800,073	460,400	158,381	101,501	37,071	42,720
Washington County	06	61,778	506,512	236,749	143,118	100,918	8,732	16,995
Wayne County	16	114,520	717,902	327,865	162,398	110,492	88,609	28,539
Williams County	05	37,642	228,781	119,007	72,523	25,160	2,741	9,349
Wood County	05	125,488	696,212	290,088	246,140	88,881	7,249	63,854
Wyandot County	04 05	22,615	151,823	72,265	46,461	26,320	1,620	5,157
State undistributed			5,259,456	871	4,983,380	275,204	–	1

See footnotes at end of table.

Table 15.

Federal Government Expenditure by State and County Area: Fiscal Year 2010—Con.

[In thousand dollars]

State and county area	Congressional district	U.S. resident population[1]	Federal government expenditure					
			Total	Retirement and disability	Other direct payments	Grants	Procurement	Salaries and wages
Oklahoma		**3,751,351**	**38,474,984**	**12,571,476**	**9,098,454**	**7,854,822**	**3,374,782**	**5,575,449**
Adair County	02	22,683	235,119	67,272	46,560	103,646	13,224	4,416
Alfalfa County	03	5,642	53,623	19,451	23,037	6,879	794	3,462
Atoka County	02	14,182	124,183	43,392	32,208	43,846	515	4,222
Beaver County	03	5,636	37,532	17,565	13,618	3,803	512	2,035
Beckham County	03	22,119	138,813	51,942	46,901	35,397	814	3,759
Blaine County	03	11,943	132,974	34,051	34,128	22,632	37,967	4,196
Bryan County	02	42,416	424,583	146,850	103,909	113,952	43,522	16,350
Caddo County	03	29,600	330,883	111,010	83,565	82,414	24,972	28,922
Canadian County	03 04	115,541	626,944	328,061	106,628	46,338	16,489	129,428
Carter County	04	47,557	431,496	177,102	112,933	93,313	13,805	34,343
Cherokee County	02	46,987	432,415	145,107	98,208	154,565	8,079	26,457
Choctaw County	02	15,205	237,902	65,406	52,132	102,370	14,433	3,561
Cimarron County	03	2,475	38,957	15,530	18,255	3,900	161	1,111
Cleveland County	04	255,755	1,356,385	737,690	231,700	166,583	98,890	121,521
Coal County	02	5,925	64,818	21,102	16,225	25,094	451	1,945
Comanche County	04	124,098	3,180,478	498,260	182,109	155,684	492,652	1,851,773
Cotton County	04	6,193	71,332	25,476	22,874	17,099	334	5,549
Craig County	02	15,029	158,358	73,265	37,410	39,205	1,027	7,451
Creek County	01 03	69,967	476,388	236,593	110,702	98,910	10,015	20,167
Custer County	03	27,469	188,421	51,708	70,873	36,944	4,080	24,815
Delaware County	02	41,487	304,740	147,738	75,232	71,573	3,910	6,287
Dewey County	03	4,810	47,075	18,615	18,005	7,220	632	2,603
Ellis County	03	4,151	35,076	14,020	14,185	4,487	461	1,923
Garfield County	03	60,580	628,776	214,534	140,090	56,410	87,802	129,941
Garvin County	04	27,576	389,145	115,025	88,922	62,113	107,564	15,520
Grady County	04	52,431	337,216	168,218	80,034	67,576	1,941	19,445
Grant County	03	4,527	56,743	19,380	29,295	4,847	606	2,615
Greer County	03	6,239	70,946	23,020	27,574	18,078	435	1,839
Harmon County	03	2,922	41,811	9,832	19,119	11,077	248	1,534
Harper County	03	3,685	31,627	13,177	12,733	3,824	338	1,555
Haskell County	02	12,769	148,634	55,486	33,849	47,893	7,867	3,540
Hughes County	02	14,003	152,091	52,848	42,050	52,671	977	3,544
Jackson County	03	26,446	449,188	105,181	79,004	53,151	67,112	144,739
Jefferson County	04	6,472	75,790	26,896	22,304	23,625	769	2,195
Johnston County	02	10,957	115,563	39,945	31,156	39,695	964	3,803
Kay County	03	46,562	563,175	179,740	118,793	55,662	189,043	19,937
Kingfisher County	03	15,034	138,347	44,672	38,361	36,402	14,602	4,310
Kiowa County	03	9,446	121,203	39,601	44,660	30,360	873	5,709
Latimer County	02	11,154	97,034	35,647	35,339	23,622	451	1,975
Le Flore County	02	50,384	498,435	198,243	127,562	137,976	11,393	23,260
Lincoln County	03	34,273	252,227	128,745	56,966	46,006	4,085	16,425
Logan County	03	41,848	243,237	100,903	66,021	49,338	18,685	8,290
Love County	04	9,423	72,530	32,555	19,886	17,732	875	1,480
McClain County	04	34,506	199,523	118,367	46,611	27,360	1,286	5,900
McCurtain County	02	33,151	456,206	121,682	108,548	204,923	10,931	10,122
McIntosh County	02	20,252	230,610	108,969	55,972	58,136	3,445	4,088
Major County	03	7,527	53,109	23,790	19,840	6,039	780	2,660
Marshall County	04	15,840	124,405	62,073	35,016	24,107	523	2,685
Mayes County	02	41,259	294,603	144,626	76,470	61,664	4,321	7,523
Murray County	04	13,488	135,416	49,176	31,373	33,403	7,396	14,069
Muskogee County	02	70,990	895,843	313,748	205,473	199,737	59,127	117,759
Noble County	03	11,561	85,624	37,715	29,607	14,021	1,031	3,250
Nowata County	02	10,536	85,161	40,031	22,716	18,363	1,444	2,607
Okfuskee County	02	12,191	129,483	47,767	33,100	44,580	595	3,442
Oklahoma County	04 05	718,633	9,795,627	2,436,829	1,393,880	2,673,026	1,341,071	1,950,821
Okmulgee County	02	40,069	433,225	147,951	117,793	145,846	5,886	15,749
Osage County	03	47,472	302,558	87,802	58,803	44,961	9,082	101,910
Ottawa County	02	31,848	331,598	130,808	106,650	73,846	3,872	16,423
Pawnee County	03	16,577	148,182	63,486	36,000	32,860	5,993	9,843
Payne County	03	77,350	547,833	193,478	131,071	131,986	39,699	51,600
Pittsburg County	02	45,837	536,988	196,521	103,504	101,987	56,637	78,339
Pontotoc County	04	37,492	382,335	137,126	103,853	101,277	8,314	31,765
Pottawatomie County	05	69,442	692,200	275,898	132,302	252,540	8,725	22,734
Pushmataha County	02	11,572	152,158	49,497	38,047	53,836	7,561	3,216
Roger Mills County	03	3,647	32,105	10,607	11,079	7,025	624	2,771
Rogers County	01 02	86,905	464,262	240,063	97,742	70,330	23,481	32,645
Seminole County	05	25,482	292,860	98,463	80,702	93,198	3,893	16,603
Sequoyah County	02	42,391	376,585	162,986	80,369	106,682	15,011	11,538
Stephens County	04	45,048	426,362	179,537	99,018	94,594	30,412	22,800
Texas County	03	20,640	122,466	40,415	49,399	26,183	1,054	5,415
Tillman County	04	7,992	109,888	28,922	48,167	29,769	548	2,482
Tulsa County	01	603,403	4,333,076	1,912,332	1,130,367	610,241	403,710	276,427
Wagoner County	01	73,085	268,291	137,273	70,582	52,269	2,863	5,305
Washington County	01	50,976	350,862	202,151	99,424	42,782	3,759	2,746
Washita County	03	11,629	98,951	37,552	37,724	15,004	5,307	3,364
Woods County	03	8,878	82,156	27,004	31,388	11,706	614	11,444
Woodward County	03	20,081	118,459	55,244	38,215	16,138	1,419	7,443
State undistributed			1,773,763	730	1,672,537	100,488	–	8

See footnotes at end of table.

Table 15.

Federal Government Expenditure by State and County Area: Fiscal Year 2010—Con.

[In thousand dollars]

State and county area	Congressional district	U.S. resident population[1]	Federal government expenditure					
			Total	Retirement and disability	Other direct payments	Grants	Procurement	Salaries and wages
Oregon		**3,831,074**	**33,974,063**	**12,078,061**	**8,585,949**	**8,694,475**	**2,047,066**	**2,568,512**
Baker County	02	16,134	192,350	79,136	37,592	44,706	12,595	18,320
Benton County	04 05	85,579	706,709	208,121	115,850	230,491	94,583	57,663
Clackamas County	03 05	375,992	2,347,406	1,143,952	440,769	333,189	197,082	232,415
Clatsop County	01	37,039	362,844	150,592	75,894	59,453	24,692	52,213
Columbia County	01	49,351	298,030	161,430	72,529	45,807	10,014	8,250
Coos County	04	63,043	657,358	314,764	160,133	109,264	33,540	39,657
Crook County	02	20,978	176,806	90,783	35,428	22,874	7,622	20,099
Curry County	04	22,364	236,510	129,268	62,273	24,321	12,115	8,534
Deschutes County	02	157,733	950,936	546,925	174,008	115,692	29,396	84,914
Douglas County	04	107,667	1,059,257	532,194	227,009	158,642	61,768	79,644
Gilliam County	02	1,871	30,348	11,071	17,380	1,241	105	551
Grant County	02	7,445	101,058	34,903	16,512	10,543	25,494	13,605
Harney County	02	7,422	85,598	30,964	13,818	13,655	13,792	13,369
Hood River County	02	22,346	160,060	58,750	29,986	27,924	33,422	9,978
Jackson County	02	203,206	1,624,414	792,000	334,643	247,815	117,901	132,056
Jefferson County	02	21,720	143,791	70,019	31,306	31,312	3,590	7,563
Josephine County	02 04	82,713	774,381	399,912	200,399	124,453	22,787	26,830
Klamath County	02	66,380	663,406	276,688	151,697	122,001	24,118	88,900
Lake County	02	7,895	85,040	36,106	16,437	9,329	9,827	13,341
Lane County	04	351,715	2,802,531	1,206,406	648,866	709,448	74,486	163,326
Lincoln County	05	46,034	435,706	215,576	106,349	73,944	13,092	26,745
Linn County	04	116,672	890,997	441,647	211,633	172,078	19,281	46,357
Malheur County	02	31,313	245,258	94,177	68,595	52,569	11,377	18,540
Marion County	05	315,335	3,954,067	982,135	560,601	2,105,357	65,991	239,983
Morrow County	02	11,173	97,788	38,582	43,254	7,997	4,265	3,691
Multnomah County	01 03 05	735,334	8,056,327	2,041,096	1,585,889	2,790,945	799,732	838,664
Polk County	05	75,403	449,116	173,854	94,542	153,184	2,733	24,805
Sherman County	02	1,765	58,431	11,339	18,560	2,876	21,242	4,414
Tillamook County	05	25,250	219,140	114,287	58,276	31,494	4,509	10,574
Umatilla County	02	75,889	729,122	237,083	186,780	113,306	131,582	60,371
Union County	02	25,748	234,887	99,687	64,318	39,923	5,496	25,463
Wallowa County	02	7,008	78,292	34,757	19,321	14,641	4,341	5,231
Wasco County	02	25,213	259,820	103,420	65,067	37,517	31,174	22,641
Washington County	01	529,710	1,908,169	921,935	458,085	298,561	103,073	126,514
Wheeler County	02	1,441	13,104	6,925	3,795	1,830	117	437
Yamhill County	01	99,193	580,757	277,199	144,593	95,981	20,131	42,853
State undistributed			2,304,251	10,376	2,033,764	260,111	–	–
Pennsylvania		**12,702,379**	**145,933,792**	**43,458,124**	**44,909,415**	**29,411,180**	**19,352,447**	**8,802,627**
Adams County	19	101,407	718,608	345,269	163,327	97,666	40,822	71,523
Allegheny County	04 12 14 18	1,223,348	17,592,429	4,545,867	5,030,091	3,499,627	3,315,620	1,201,224
Armstrong County	03 12	68,941	688,577	298,323	245,500	115,906	8,014	20,835
Beaver County	04 18	170,539	1,567,763	720,328	577,003	222,303	12,370	35,758
Bedford County	09	49,762	409,447	186,926	127,213	77,215	4,654	13,439
Berks County	06 15 16 17	411,442	2,648,722	1,248,232	791,413	367,940	95,072	146,065
Blair County	09	127,089	1,300,759	544,800	378,059	229,514	65,135	83,250
Bradford County	10	62,622	479,127	228,346	135,717	93,943	4,043	17,078
Bucks County	08	625,249	4,456,928	1,996,904	1,148,631	329,646	862,715	119,032
Butler County	03 04	183,862	1,528,984	638,355	439,648	180,426	123,205	147,349
Cambria County	09 12	143,679	2,819,357	639,497	550,421	261,557	1,208,958	158,925
Cameron County	05	5,085	54,872	22,168	17,705	13,055	614	1,331
Carbon County	11	65,249	518,891	254,747	176,057	54,318	21,763	12,006
Centre County	05 10	153,990	1,405,494	346,503	275,408	406,901	304,730	71,952
Chester County	06 07 16	498,886	5,285,681	1,310,803	703,467	281,800	2,764,163	225,448
Clarion County	05	39,988	349,057	141,327	137,629	57,215	2,012	10,873
Clearfield County	05 09	81,642	695,954	308,250	238,630	115,337	5,326	28,412
Clinton County	05	39,238	319,310	124,119	104,627	47,152	17,489	25,924
Columbia County	11	67,295	490,336	229,445	164,613	68,156	5,944	22,178
Crawford County	03 05	88,765	740,921	333,985	230,047	113,197	6,472	57,220
Cumberland County	09 19	235,406	2,421,518	934,646	380,576	226,973	440,374	438,949
Dauphin County	17	268,100	9,329,489	903,111	832,471	6,580,587	747,182	266,138
Delaware County	01 07	558,979	5,547,998	1,786,938	1,647,423	574,751	1,324,966	213,919
Elk County	05	31,946	265,795	127,410	86,331	30,114	3,193	18,747
Erie County	03	280,566	2,238,245	948,235	711,143	373,592	84,463	120,812
Fayette County	09 12	136,606	1,753,749	600,377	651,171	412,206	45,886	44,108
Forest County	05	7,716	63,338	28,397	20,020	8,506	2,137	4,278
Franklin County	09 19	149,618	1,332,938	563,703	232,716	111,975	303,204	121,340
Fulton County	09	14,845	304,220	55,072	30,506	23,011	192,765	2,865
Greene County	12	38,686	450,537	146,560	152,069	95,863	42,120	13,924
Huntingdon County	09	45,913	358,438	158,511	107,395	68,536	2,682	21,314
Indiana County	09 12	88,880	806,949	303,494	289,929	159,737	21,551	32,237
Jefferson County	05	45,200	406,531	175,338	137,542	64,835	2,570	26,247
Juniata County	05 09	24,636	153,203	75,594	47,429	22,509	1,202	6,469
Lackawanna County	10 11	214,437	2,449,904	804,772	836,777	326,630	368,720	113,005
Lancaster County	16	519,445	2,993,689	1,555,861	754,668	366,236	139,952	176,972
Lawrence County	04	91,108	942,804	395,720	345,363	142,248	19,095	40,378
Lebanon County	17	133,568	1,398,633	504,909	226,026	123,545	120,253	423,899
Lehigh County	06 08 15	349,497	2,678,198	963,555	759,477	757,751	94,954	102,461
Luzerne County	10 11	320,918	3,227,068	1,260,623	1,104,918	461,287	140,729	259,513

See footnotes at end of table.

Table 15.

Federal Government Expenditure by State and County Area: Fiscal Year 2010—Con.

[In thousand dollars]

State and county area	Congressional district	U.S. resident population[1]	Federal government expenditure					
			Total	Retirement and disability	Other direct payments	Grants	Procurement	Salaries and wages
Pennsylvania—Con.								
Lycoming County	05 10 11	116,111	969,454	414,781	297,053	155,942	37,166	64,512
McKean County	05	43,450	398,742	163,427	125,681	68,041	4,492	37,101
Mercer County	03 04	116,638	1,076,163	481,713	381,992	155,588	15,525	41,344
Mifflin County	05 09	46,682	407,589	172,229	128,612	73,711	3,629	29,408
Monroe County	11	169,842	2,069,477	513,771	248,370	69,745	1,084,446	153,145
Montgomery County	([2])	799,874	7,173,011	2,589,709	1,743,206	486,025	1,896,065	458,008
Montour County	10	18,267	146,132	65,777	49,965	23,808	2,958	3,623
Northampton County	15	297,735	2,482,659	1,099,142	723,505	465,705	61,756	132,550
Northumberland County	10	94,528	829,953	361,042	288,155	145,569	12,535	22,653
Perry County	09 17	45,969	283,477	157,882	80,449	34,748	1,992	8,406
Philadelphia County	01 02 08 13	1,526,006	23,099,361	4,523,070	7,330,166	7,464,916	1,579,379	2,201,829
Pike County	10	57,369	301,576	188,978	61,613	14,138	20,578	16,269
Potter County	05	17,457	155,992	69,324	43,226	37,761	1,578	4,104
Schuylkill County	17	148,289	1,338,883	581,989	489,703	185,864	12,740	68,586
Snyder County	10	39,702	234,017	118,426	71,986	32,559	2,656	8,391
Somerset County	09 12	77,742	747,768	295,790	241,237	126,186	59,537	25,017
Sullivan County	10	6,428	70,913	28,811	16,835	8,824	14,350	2,092
Susquehanna County	10	43,356	303,739	150,274	90,804	46,045	2,904	13,712
Tioga County	05 10	41,981	356,339	160,787	104,366	68,303	4,523	18,360
Union County	10	44,947	376,804	126,737	66,357	38,529	21,347	123,835
Venango County	03 05	54,984	504,004	223,700	170,691	93,478	3,320	12,816
Warren County	03 05	41,815	388,296	162,952	108,252	46,120	56,761	14,210
Washington County	12 18	207,820	1,986,273	848,799	743,758	297,312	32,820	63,585
Wayne County	10	52,822	467,842	256,543	116,687	47,863	9,868	36,881
Westmoreland County	04 09 12 18	365,169	3,355,829	1,432,138	1,237,603	509,929	74,081	102,078
Wyoming County	10	28,276	206,864	106,765	61,621	29,064	3,212	6,202
York County	19	434,972	3,882,079	1,379,925	621,880	298,674	1,365,111	216,489
State undistributed			9,126,091	26,620	8,276,486	822,965	–	20
Rhode Island		**1,052,567**	**11,759,411**	**3,333,043**	**3,276,159**	**3,152,040**	**1,001,400**	**996,769**
Bristol County	01	49,875	409,981	164,246	111,531	97,838	5,108	31,257
Kent County	02	166,158	1,424,946	605,127	425,838	215,277	33,193	145,511
Newport County	01	82,888	1,694,446	339,491	173,513	116,225	705,675	359,542
Providence County	01 02	626,667	6,553,716	1,804,217	1,669,403	2,502,892	201,879	375,325
Washington County	02	126,979	986,930	419,920	236,097	190,236	55,545	85,133
State undistributed			689,391	43	659,776	29,572	–	–
South Carolina		**4,625,364**	**46,578,143**	**15,925,573**	**9,652,828**	**8,210,467**	**8,171,374**	**4,617,901**
Abbeville County	03	25,417	168,873	82,227	38,022	41,437	1,081	6,106
Aiken County	02 03	160,099	3,494,604	621,202	269,265	189,317	2,332,358	82,463
Allendale County	02	10,419	118,253	30,913	34,147	48,699	459	4,035
Anderson County	03	187,126	1,233,852	653,963	278,988	193,054	21,143	86,705
Bamberg County	06	15,987	178,690	51,886	53,452	57,897	9,435	6,018
Barnwell County	02	22,621	218,543	80,317	63,263	67,622	925	6,416
Beaufort County	02	162,233	1,968,795	711,386	199,564	109,573	747,931	200,341
Berkeley County	01 06	177,843	1,787,276	478,599	184,130	126,722	902,420	95,406
Calhoun County	02 06	15,175	98,511	40,789	25,572	29,782	447	1,922
Charleston County	01 06	350,209	5,818,958	1,346,862	652,961	729,069	2,292,408	797,657
Cherokee County	05	55,342	338,468	172,165	87,167	62,216	2,267	14,652
Chester County	05	33,140	257,071	120,110	73,307	53,271	1,187	9,197
Chesterfield County	05	46,734	366,264	140,366	87,208	126,456	1,683	10,551
Clarendon County	06	34,971	334,515	129,111	83,986	103,150	5,810	12,457
Colleton County	06	38,892	373,752	156,478	100,755	97,533	3,726	15,260
Darlington County	05	68,681	548,435	223,048	144,909	155,492	1,824	23,162
Dillon County	05	32,062	292,666	95,526	88,170	100,547	1,033	7,390
Dorchester County	01 06	136,555	735,508	450,792	133,334	101,331	22,202	27,848
Edgefield County	03	26,985	180,580	58,594	39,054	40,419	6,827	35,687
Fairfield County	05	23,956	191,054	82,641	52,370	49,562	1,076	5,406
Florence County	05 06	136,885	1,192,927	483,955	314,969	305,754	20,125	68,125
Georgetown County	01 06	60,158	595,167	315,049	146,473	87,571	14,826	31,247
Greenville County	04	451,225	2,980,575	1,358,306	694,992	400,780	333,517	192,979
Greenwood County	03	69,661	522,906	262,827	129,286	105,583	2,414	22,796
Hampton County	02	21,090	237,426	78,296	51,769	60,860	7,386	39,113
Horry County	01	269,291	1,722,038	1,051,865	366,180	225,126	14,782	64,086
Jasper County	02	24,777	154,810	56,356	33,875	47,189	13,774	3,616
Kershaw County	05	61,697	418,790	238,671	86,607	75,401	2,738	15,374
Lancaster County	05	76,652	436,357	220,673	111,538	79,608	6,859	17,680
Laurens County	03 04	66,537	478,742	230,972	111,156	98,325	2,005	36,285
Lee County	05 06	19,220	171,184	58,573	51,108	58,788	384	2,331
Lexington County	02	262,391	1,540,012	800,928	264,730	351,235	47,916	75,204
McCormick County	03	10,233	117,746	57,117	16,423	23,901	14,642	5,662
Marion County	06	33,062	462,615	122,554	106,415	107,006	90,844	35,796
Marlboro County	05	28,933	311,762	101,043	77,616	96,039	10,665	26,399
Newberry County	05	37,508	305,936	143,418	72,457	60,707	2,770	26,584
Oconee County	03	74,273	526,849	308,674	115,438	81,063	4,108	17,565
Orangeburg County	02 06	92,501	932,434	330,145	253,600	300,723	9,973	37,993
Pickens County	03	119,224	830,329	402,871	155,023	192,107	39,485	40,843
Richland County	02 06	384,504	6,622,705	1,190,973	691,277	1,949,792	883,341	1,907,321

See footnotes at end of table.

Table 15.

Federal Government Expenditure by State and County Area: Fiscal Year 2010—Con.

[In thousand dollars]

State and county area	Congressional district	U.S. resident population[1]	Federal government expenditure					
			Total	Retirement and disability	Other direct payments	Grants	Procurement	Salaries and wages
South Carolina—Con.								
Saluda County	03	19,875	122,859	52,192	30,411	32,443	502	7,312
Spartanburg County	04	284,307	1,826,651	992,580	414,814	318,227	15,433	85,597
Sumter County	05 06	107,456	1,422,215	427,492	210,511	237,330	252,354	294,527
Union County	04	28,961	245,257	115,834	61,998	46,429	1,276	19,719
Williamsburg County	06	34,423	388,281	114,929	99,519	135,222	5,170	33,441
York County	05	226,073	1,138,603	681,193	237,386	140,731	17,843	61,450
State undistributed			2,168,303	1,112	2,057,634	109,381	–	176
South Dakota		**814,180**	**9,506,590**	**2,624,575**	**2,688,397**	**2,250,151**	**912,913**	**1,030,554**
Aurora County	00	2,710	29,077	8,317	16,561	2,395	342	1,462
Beadle County	00	17,398	208,029	65,103	63,688	29,179	19,666	30,393
Bennett County	00	3,431	34,633	8,800	14,330	10,066	237	1,201
Bon Homme County	00	7,070	56,257	22,861	22,754	7,786	549	2,306
Brookings County	00	31,965	214,690	63,865	55,177	65,271	9,644	20,733
Brown County	00	36,531	439,755	125,978	158,840	44,658	67,988	42,290
Brule County	00	5,255	62,191	17,540	21,287	15,635	3,838	3,890
Buffalo County	00	1,912	39,766	3,309	10,908	7,330	11,769	6,450
Butte County	00	10,110	67,535	35,308	15,595	9,766	1,149	5,717
Campbell County	00	1,466	25,465	9,359	10,957	4,144	205	799
Charles Mix County	00	9,129	125,218	27,595	36,499	37,840	10,894	12,389
Clark County	00	3,691	48,910	13,266	26,181	6,945	451	2,066
Clay County	00	13,864	112,372	28,365	34,767	39,578	870	8,793
Codington County	00	27,227	178,516	80,649	46,526	26,651	4,249	20,441
Corson County	00	4,050	56,124	14,822	17,709	19,322	692	3,578
Custer County	00	8,216	76,779	41,376	9,803	6,471	2,557	16,572
Davison County	00	19,504	162,706	59,802	50,356	23,032	1,592	27,925
Day County	00	5,710	92,449	29,114	41,507	14,229	2,434	5,165
Deuel County	00	4,364	39,200	14,324	14,489	5,625	2,668	2,094
Dewey County	00	5,301	109,570	16,174	21,269	42,924	11,133	18,070
Douglas County	00	3,002	30,340	11,351	13,079	3,525	522	1,864
Edmunds County	00	4,071	52,038	13,258	32,176	4,485	476	1,641
Fall River County	00	7,094	113,953	51,150	14,928	13,633	16,824	17,418
Faulk County	00	2,364	34,120	8,026	21,560	2,556	433	1,544
Grant County	00	7,356	67,724	28,426	22,720	9,688	611	6,280
Gregory County	00	4,271	46,174	17,102	16,971	8,664	646	2,791
Haakon County	00	1,937	21,244	8,024	10,980	757	497	986
Hamlin County	00	5,903	42,193	15,470	17,003	5,622	1,812	2,286
Hand County	00	3,431	48,462	10,914	31,095	4,041	502	1,910
Hanson County	00	3,331	38,475	25,010	10,727	1,722	203	813
Harding County	00	1,255	12,214	5,692	4,420	197	458	1,447
Hughes County	00	17,022	846,132	47,929	44,542	704,742	23,926	24,992
Hutchinson County	00	7,343	85,301	30,755	37,832	10,299	1,134	5,282
Hyde County	00	1,420	57,227	4,771	10,955	4,228	37,043	229
Jackson County	00	3,031	27,734	7,721	10,870	2,612	2,215	4,315
Jerauld County	00	2,071	22,599	7,038	11,713	2,589	239	1,020
Jones County	00	1,006	14,539	3,438	7,203	3,166	113	620
Kingsbury County	00	5,148	61,434	22,360	25,962	7,756	1,127	4,228
Lake County	00	11,200	109,442	47,705	30,906	15,971	813	14,046
Lawrence County	00	24,097	170,186	87,454	37,958	27,727	2,755	14,291
Lincoln County	00	44,828	92,562	48,678	26,621	12,112	1,017	4,134
Lyman County	00	3,755	55,355	10,872	24,190	14,659	1,105	4,529
McCook County	00	5,618	68,616	19,196	20,698	13,937	640	14,146
McPherson County	00	2,459	31,757	9,382	16,742	4,903	145	585
Marshall County	00	4,656	67,457	18,660	36,657	9,410	496	2,234
Meade County	00	25,434	260,514	89,312	35,714	21,336	76,508	37,644
Mellette County	00	2,048	21,428	4,956	7,820	7,667	155	829
Miner County	00	2,389	33,300	10,279	14,693	6,502	293	1,532
Minnehaha County	00	169,468	1,667,876	527,832	534,531	260,472	146,762	198,280
Moody County	00	6,486	72,734	17,493	18,397	10,197	19,067	7,579
Pennington County	00	100,948	1,133,983	398,072	162,422	161,868	98,848	312,773
Perkins County	00	2,982	46,314	14,829	15,012	13,725	674	2,074
Potter County	00	2,329	34,539	9,757	18,895	4,351	251	1,285
Roberts County	00	10,149	118,670	31,373	36,010	35,362	4,684	11,242
Sanborn County	00	2,355	28,020	8,546	14,694	3,212	335	1,233
Shannon County	00	13,586	315,010	27,845	73,703	165,040	18,404	30,018
Spink County	00	6,415	102,243	25,365	59,335	10,441	1,007	6,095
Stanley County	00	2,966	22,682	9,989	10,054	1,565	253	821
Sully County	00	1,373	24,065	4,128	18,940	341	138	519
Todd County	00	9,612	164,973	16,550	53,906	69,676	8,958	15,882
Tripp County	00	5,644	54,142	19,360	21,415	9,314	729	3,323
Turner County	00	8,347	65,070	29,392	23,645	8,771	670	2,592
Union County	00	14,399	362,853	42,852	28,301	10,628	277,310	3,762
Walworth County	00	5,438	53,519	18,280	16,315	13,977	760	4,188
Yankton County	00	22,438	171,041	68,533	47,308	24,147	8,405	22,648
Ziebach County	00	2,801	20,755	3,418	11,020	6,023	23	272
State undistributed			336,341	107	238,549	97,685	–	–
Tennessee		**6,346,105**	**68,865,540**	**21,115,983**	**19,677,186**	**14,094,421**	**10,140,621**	**3,837,329**
Anderson County	03	75,129	4,611,170	347,011	234,919	165,900	3,789,374	73,966
Bedford County	06	45,058	276,026	131,018	86,245	46,927	1,470	10,367
Benton County	08	16,489	176,026	81,578	58,201	28,206	2,427	5,614
Bledsoe County	04	12,876	109,261	36,317	39,601	31,680	316	1,347
Blount County	02	123,010	894,601	469,385	237,656	110,818	24,098	52,643

See footnotes at end of table.

Table 15.

Federal Government Expenditure by State and County Area: Fiscal Year 2010—Con.

[In thousand dollars]

State and county area	Congressional district	U.S. resident population[1]	Federal government expenditure					
			Total	Retirement and disability	Other direct payments	Grants	Procurement	Salaries and wages
Tennessee—Con.								
Bradley County	03	98,963	675,952	330,734	219,278	104,413	4,948	16,579
Campbell County	04	40,716	465,642	184,458	167,076	95,733	6,107	12,269
Cannon County	06	13,801	117,145	49,798	45,076	19,456	514	2,301
Carroll County	08	28,522	363,193	124,255	148,345	70,614	5,001	14,978
Carter County	01	57,424	465,399	203,885	153,263	92,652	2,146	13,453
Cheatham County	05 07	39,105	218,910	105,330	75,086	23,669	4,213	10,612
Chester County	07	17,131	133,599	45,432	44,756	30,017	398	12,996
Claiborne County	03	32,213	355,240	137,682	123,530	81,874	3,031	9,124
Clay County	06	7,861	99,796	23,275	37,977	30,659	5,518	2,367
Cocke County	01	35,662	385,743	145,585	129,158	96,202	3,810	10,988
Coffee County	04	52,796	956,739	219,480	147,736	61,825	476,613	51,085
Crockett County	08	14,586	169,307	48,794	67,393	36,578	11,807	4,736
Cumberland County	04	56,053	426,407	292,477	133,186	59,944	–68,261	9,061
Davidson County	05 07	626,681	9,471,095	1,616,790	1,763,164	4,661,090	643,390	786,660
Decatur County	07	11,757	127,886	43,465	54,328	23,667	725	5,701
DeKalb County	06	18,723	169,743	64,942	63,905	32,082	5,577	3,237
Dickson County	07 08	49,666	335,661	158,266	105,302	50,998	2,054	19,040
Dyer County	08	38,335	402,326	143,810	152,746	82,622	2,321	20,827
Fayette County	07	38,413	291,166	99,596	101,939	83,118	1,186	5,326
Fentress County	04	17,959	223,366	72,028	85,020	51,560	879	13,879
Franklin County	04	41,052	355,161	151,703	122,055	55,349	7,962	18,091
Gibson County	08	49,683	574,479	186,361	206,967	102,541	33,407	45,203
Giles County	04	29,485	280,269	110,011	101,945	56,274	5,307	6,733
Grainger County	03	22,657	216,463	88,786	73,261	50,034	794	3,588
Greene County	01	68,831	664,481	277,341	182,328	129,446	51,167	24,198
Grundy County	04	13,703	152,567	56,508	56,674	29,086	519	9,780
Hamblen County	01	62,544	568,174	232,195	183,088	102,988	32,539	17,362
Hamilton County	03	336,463	3,591,497	1,278,959	1,000,564	579,883	549,240	182,852
Hancock County	01	6,819	99,681	20,668	41,298	36,488	404	823
Hardeman County	07	27,253	465,198	92,231	117,148	84,377	162,951	8,491
Hardin County	07	26,026	285,354	98,535	106,389	68,645	2,111	9,676
Hawkins County	01	56,833	502,837	238,022	148,053	95,801	12,959	8,001
Haywood County	08	18,787	248,840	52,232	108,259	76,995	1,641	9,713
Henderson County	07	27,769	248,158	96,177	92,009	51,386	948	7,638
Henry County	08	32,330	349,052	150,357	108,479	62,042	13,436	14,739
Hickman County	04 07	24,690	193,678	79,974	54,849	30,017	14,123	14,716
Houston County	08	8,426	90,900	40,043	27,951	17,944	749	4,213
Humphreys County	08	18,538	398,767	77,024	55,743	29,263	232,575	4,162
Jackson County	06	11,638	127,759	35,364	44,414	45,517	451	2,011
Jefferson County	01 03	51,407	416,826	228,945	118,466	54,849	2,386	12,179
Johnson County	01	18,244	197,471	74,849	69,499	44,775	5,099	3,249
Knox County	02	432,226	3,928,403	1,424,655	1,099,129	655,455	471,303	277,860
Lake County	08	7,832	95,828	22,095	38,647	23,830	2,470	8,786
Lauderdale County	08	27,815	312,041	83,822	120,806	84,235	15,998	7,180
Lawrence County	04	41,869	403,515	182,466	131,961	70,393	2,011	16,685
Lewis County	04	12,161	110,257	39,248	39,598	21,840	3,454	6,117
Lincoln County	04	33,361	287,420	126,700	90,164	62,869	1,765	5,922
Loudon County	02	48,556	385,026	254,489	112,134	49,491	–46,082	14,993
McMinn County	02	52,266	490,091	209,471	140,428	70,831	42,018	27,341
McNairy County	07	26,075	360,034	122,463	117,102	107,382	2,385	10,702
Macon County	06	22,248	207,865	61,300	76,988	60,074	678	8,825
Madison County	08	98,294	878,194	309,044	311,675	176,730	8,574	72,171
Marion County	04	28,237	258,083	110,238	98,372	44,319	1,046	4,109
Marshall County	06	30,617	216,781	92,459	73,725	36,194	2,942	11,461
Maury County	04	80,956	593,214	278,139	189,016	85,316	17,499	23,245
Meigs County	03	11,753	110,357	51,698	29,024	16,392	384	12,858
Monroe County	02	44,519	381,951	173,151	108,755	73,004	13,513	13,529
Montgomery County	07 08	172,331	1,075,205	573,416	252,416	117,015	27,629	104,730
Moore County	04	6,362	29,651	15,396	10,251	3,317	135	551
Morgan County	04	21,987	224,227	69,494	60,947	89,763	1,115	2,907
Obion County	08	31,807	319,116	133,458	113,580	55,363	2,262	14,453
Overton County	06	22,083	224,668	74,830	86,491	54,810	860	7,676
Perry County	07	7,915	84,561	31,248	33,968	17,457	320	1,567
Pickett County	04	5,077	59,653	17,813	23,966	16,674	245	955
Polk County	03	16,825	174,654	72,794	60,312	32,044	4,860	4,645
Putnam County	06	72,321	690,487	290,244	192,658	111,107	62,781	33,697
Rhea County	03	31,809	298,371	134,664	97,369	54,121	4,354	7,863
Roane County	03 04	54,181	608,320	255,406	198,559	91,108	45,261	17,986
Robertson County	06	66,283	398,744	195,334	126,999	54,923	7,631	13,858
Rutherford County	06	262,604	1,642,813	586,300	282,397	131,953	449,642	192,521
Scott County	04	22,228	286,255	79,641	99,516	69,256	28,548	9,295
Sequatchie County	04	14,112	116,537	43,104	30,615	19,031	19,945	3,842
Sevier County	01 02	89,889	620,238	318,915	130,043	66,083	77,970	27,228
Shelby County	07 08 09	927,644	10,393,200	2,555,240	2,685,067	2,021,812	2,221,819	909,263
Smith County	06	19,166	207,423	57,281	70,285	27,258	43,368	9,232
Stewart County	08	13,324	145,425	68,513	36,409	21,112	14,705	4,686
Sullivan County	01	156,823	1,642,827	697,207	448,251	230,860	215,674	50,835
Sumner County	06	160,645	971,948	463,232	275,292	101,279	101,447	30,699
Tipton County	08	61,081	437,822	192,257	138,755	82,416	9,075	15,319
Trousdale County	06	7,870	63,611	22,631	28,587	11,111	342	940

See footnotes at end of table.

Table 15.

Federal Government Expenditure by State and County Area: Fiscal Year 2010—Con.

[In thousand dollars]

State and county area	Congressional district	U.S. resident population[1]	Federal government expenditure					
			Total	Retirement and disability	Other direct payments	Grants	Procurement	Salaries and wages
Tennessee—Con.								
Unicoi County	01	18,313	224,210	88,512	63,234	35,703	28,988	7,772
Union County	03	19,109	126,324	54,299	40,227	28,882	777	2,139
Van Buren County	04	5,548	49,715	15,521	15,941	9,406	8,395	452
Warren County	04	39,839	367,840	146,200	142,198	59,843	3,502	16,097
Washington County	01	122,979	1,173,228	506,085	314,664	159,202	76,437	116,840
Wayne County	07	17,021	150,366	52,454	54,711	35,059	648	7,493
Weakley County	08	35,021	306,964	105,819	116,484	55,153	2,090	27,419
White County	04	25,841	228,025	100,568	76,920	44,713	1,041	4,784
Williamson County	04 07	183,182	734,563	403,990	170,127	59,124	65,860	35,463
Wilson County	05 06	113,993	645,679	310,156	190,719	76,535	12,508	55,761
State undistributed			3,174,802	850	2,737,386	436,566	–	1
Texas		**25,145,561**	**225,724,926**	**60,422,731**	**50,157,177**	**44,624,108**	**40,594,474**	**29,926,435**
Anderson County	05	58,458	433,710	178,690	120,335	113,515	2,447	18,723
Andrews County	11	14,786	77,458	33,304	27,978	12,093	2,710	1,373
Angelina County	01	86,771	693,377	295,376	197,399	141,233	20,159	39,211
Aransas County	14	23,158	174,905	105,828	47,342	18,770	796	2,170
Archer County	13 19	9,054	88,871	44,891	14,394	8,469	273	20,844
Armstrong County	13	1,901	18,066	8,536	6,869	2,255	68	338
Atascosa County	28	44,911	283,251	127,342	69,797	80,862	1,061	4,189
Austin County	10	28,417	830,634	89,679	53,681	36,546	642,260	8,468
Bailey County	19	7,165	63,023	17,431	29,511	14,028	345	1,708
Bandera County	21	20,485	139,771	93,809	22,446	10,759	625	12,131
Bastrop County	10 25	74,171	419,377	214,299	79,131	83,496	9,936	32,514
Baylor County	13	3,726	49,990	17,972	19,172	11,232	248	1,365
Bee County	15	31,861	241,544	75,410	83,436	76,518	2,432	3,748
Bell County	31	310,235	11,820,270	1,090,481	369,405	289,246	1,372,628	8,698,510
Bexar County	20 21 23 28	1,714,773	20,014,482	5,583,573	2,971,631	2,793,926	4,276,551	4,388,801
Blanco County	21	10,497	94,527	51,128	28,031	6,113	1,114	8,141
Borden County	19	641	7,519	1,341	3,970	1,982	45	181
Bosque County	17	18,212	163,141	72,851	41,670	24,313	19,508	4,799
Bowie County	04	92,565	1,123,684	394,950	232,739	193,107	141,288	161,600
Brazoria County	14 22	313,166	1,269,025	703,246	326,991	151,679	33,650	53,459
Brazos County	17	194,851	1,175,440	332,824	186,991	453,612	78,715	123,298
Brewster County	23	9,232	104,500	27,888	22,878	19,734	16,737	17,264
Briscoe County	13	1,637	25,966	6,275	12,114	6,825	135	616
Brooks County	15	7,223	125,326	23,699	28,232	54,326	1,488	17,582
Brown County	11	38,106	337,517	145,649	109,505	68,551	3,008	10,803
Burleson County	10 17	17,187	154,877	60,319	38,313	41,210	11,639	3,397
Burnet County	11	42,750	294,823	188,732	62,753	32,708	3,272	7,359
Caldwell County	25	38,066	244,790	101,513	67,321	68,645	2,271	5,040
Calhoun County	14	21,381	159,565	64,285	43,034	28,685	17,776	5,785
Callahan County	19	13,544	117,489	49,992	43,926	17,461	4,037	2,073
Cameron County	15 27	406,220	2,895,578	790,743	734,461	1,014,824	120,750	234,800
Camp County	04	12,401	121,508	49,032	34,686	34,497	587	2,707
Carson County	13	6,182	49,062	22,973	20,715	4,165	180	1,030
Cass County	01 04	30,464	315,755	137,295	86,253	85,193	1,354	5,661
Castro County	19	8,062	62,363	18,188	30,178	12,595	203	1,199
Chambers County	14	35,096	220,010	54,168	55,016	20,821	85,870	4,134
Cherokee County	05	50,845	355,858	138,174	114,126	94,818	1,722	7,019
Childress County	13	7,041	58,528	21,142	21,348	13,514	639	1,885
Clay County	13	10,752	66,733	33,586	21,338	9,253	451	2,103
Cochran County	19	3,127	44,455	10,847	25,926	6,940	135	607
Coke County	11	3,320	27,533	13,773	8,920	3,308	203	1,329
Coleman County	11	8,895	112,243	37,626	41,966	28,041	1,263	3,346
Collin County	03 04	782,341	3,155,000	1,311,600	320,550	157,250	1,231,070	134,531
Collingsworth County	13	3,057	49,761	10,414	16,093	9,526	271	13,457
Colorado County	25	20,874	186,721	69,291	57,598	49,878	5,733	4,222
Comal County	21	108,472	1,068,266	451,661	129,808	53,443	258,400	174,954
Comanche County	11	13,974	138,792	49,726	46,776	30,512	8,010	3,768
Concho County	11	4,087	33,657	9,577	13,030	7,932	1,044	2,074
Cooke County	13 26	38,437	238,663	114,326	81,774	34,594	2,334	5,635
Coryell County	31	75,388	418,823	241,718	65,933	55,936	26,639	28,598
Cottle County	13	1,505	23,024	7,106	9,654	5,534	91	639
Crane County	11	4,375	21,368	9,123	9,302	2,378	113	452
Crockett County	23	3,719	25,351	10,019	7,446	7,202	250	435
Crosby County	13	6,059	75,538	17,918	42,242	13,851	271	1,257
Culberson County	23	2,398	24,430	6,417	7,889	4,001	1,196	4,927
Dallam County	13	6,703	65,045	24,541	28,614	10,636	226	1,028
Dallas County	(2)	2,368,139	18,044,205	4,940,610	3,488,916	2,983,164	4,308,039	2,323,476
Dawson County	11	13,833	157,768	43,325	73,702	36,263	557	3,921
Deaf Smith County	19	19,372	136,258	45,516	55,463	30,814	1,773	2,692
Delta County	04	5,231	61,711	20,281	20,868	18,453	382	1,726
Denton County	24 26	662,614	1,841,857	931,690	393,550	177,853	185,714	153,051
DeWitt County	15	20,097	185,576	59,175	56,483	63,092	745	6,082
Dickens County	13	2,444	33,650	8,787	16,250	7,442	158	1,012
Dimmit County	23	9,996	130,386	24,425	30,672	58,063	355	16,872
Donley County	13	3,677	36,799	13,538	15,598	6,541	135	987

See footnotes at end of table.

Table 15.
Federal Government Expenditure by State and County Area: Fiscal Year 2010—Con.
[In thousand dollars]

State and county area	Congressional district	U.S. resident population[1]	Federal government expenditure					
			Total	Retirement and disability	Other direct payments	Grants	Procurement	Salaries and wages
Texas—Con.								
Duval County	15	11,782	179,038	36,210	50,576	81,629	1,004	9,620
Eastland County	19	18,583	187,476	71,591	69,269	39,428	2,343	4,846
Ector County	11	137,130	749,493	310,796	260,864	145,867	3,838	28,128
Edwards County	23	2,002	30,437	9,090	13,360	6,171	248	1,568
Ellis County	06	149,610	703,798	384,736	183,058	99,016	13,069	23,918
El Paso County	16 23	800,647	9,449,644	1,871,404	1,371,554	1,312,197	1,318,030	3,576,460
Erath County	31	37,890	227,283	92,198	79,444	40,223	1,585	13,832
Falls County	31	17,866	189,828	56,852	56,598	72,126	750	3,502
Fannin County	04	33,915	542,777	123,475	84,003	76,500	4,272	254,527
Fayette County	25	24,554	220,671	94,742	61,688	55,730	2,429	6,081
Fisher County	19	3,974	52,643	14,703	25,058	11,008	306	1,568
Floyd County	19	6,446	84,354	19,211	42,581	20,244	363	1,955
Foard County	13	1,336	25,707	6,144	8,777	6,650	3,711	424
Fort Bend County	09 14 22	585,375	1,338,529	754,142	235,916	139,380	118,564	90,527
Franklin County	04	10,605	66,332	31,124	20,571	12,428	384	1,825
Freestone County	06	19,816	136,215	59,959	34,141	38,082	823	3,210
Frio County	28	17,217	183,475	35,860	35,799	55,199	49,339	7,279
Gaines County	19	17,526	115,849	29,354	68,577	16,220	275	1,424
Galveston County	14 22	291,309	2,443,890	791,052	545,661	507,695	483,842	115,640
Garza County	19	6,461	43,713	13,333	18,499	8,760	2,154	968
Gillespie County	11	24,837	195,025	118,163	47,827	12,376	2,404	14,254
Glasscock County	11	1,226	20,210	6,112	11,842	1,917	68	271
Goliad County	15	7,210	61,987	23,471	18,941	17,631	293	1,652
Gonzales County	25	19,807	360,082	58,759	47,449	61,418	1,286	191,168
Gray County	13	22,535	183,147	75,629	75,789	26,272	978	4,480
Grayson County	04	120,877	868,590	417,633	258,756	150,303	16,581	25,316
Gregg County	01	121,730	948,866	435,525	275,879	189,656	7,760	40,045
Grimes County	17	26,604	185,177	74,230	45,255	58,862	2,461	4,369
Guadalupe County	28	131,533	783,160	493,250	137,164	98,985	29,052	24,709
Hale County	19	36,273	295,736	87,507	126,440	72,774	–232	9,247
Hall County	13	3,353	44,893	11,877	19,310	12,202	226	1,278
Hamilton County	31	8,517	76,144	30,188	29,262	13,839	519	2,335
Hansford County	13	5,613	47,401	22,458	20,363	3,412	181	988
Hardeman County	13	4,139	47,719	15,546	17,956	12,727	248	1,241
Hardin County	08	54,635	337,968	170,046	104,479	55,656	1,468	6,319
Harris County	([2])	4,092,459	27,347,577	7,472,991	5,450,693	4,940,948	7,085,618	2,397,327
Harrison County	01	65,631	497,332	175,356	131,913	162,815	11,737	15,511
Hartley County	13	6,062	16,772	4,094	11,254	1,066	45	314
Haskell County	13	5,899	72,864	23,210	32,985	14,148	406	2,115
Hays County	25	157,107	696,167	333,369	141,526	112,051	69,448	39,773
Hemphill County	13	3,807	17,242	7,588	7,344	1,563	184	563
Henderson County	05	78,532	485,249	226,056	150,247	96,805	2,545	9,597
Hidalgo County	15 28	774,769	4,297,222	1,174,757	1,241,497	1,412,721	172,084	296,163
Hill County	17	35,089	312,901	135,714	100,273	65,377	3,492	8,045
Hockley County	19	22,935	197,421	56,930	88,199	47,466	913	3,913
Hood County	17	51,182	331,778	230,988	73,766	19,435	–1,653	9,241
Hopkins County	04	35,161	244,177	101,648	71,753	60,881	2,726	7,169
Houston County	06	23,732	245,495	85,116	68,105	84,244	1,243	6,787
Howard County	19	35,012	350,528	117,832	109,288	67,026	14,576	41,806
Hudspeth County	23	3,476	62,342	6,981	6,584	2,650	23,027	23,100
Hunt County	04	86,129	2,001,576	266,140	177,619	128,711	1,394,686	34,420
Hutchinson County	13	22,150	154,703	72,097	56,156	19,787	1,877	4,787
Irion County	11	1,599	12,070	5,770	4,155	1,693	90	361
Jack County	13	9,044	51,400	24,010	17,526	7,730	384	1,750
Jackson County	14	14,075	132,169	45,849	56,855	26,682	496	2,286
Jasper County	08	35,710	336,645	120,938	99,967	92,447	16,985	6,308
Jeff Davis County	23	2,342	18,016	8,976	3,591	3,325	840	1,285
Jefferson County	02	252,273	2,284,395	769,894	766,901	462,079	88,450	197,071
Jim Hogg County	28	5,300	80,052	13,051	19,598	28,787	581	18,035
Jim Wells County	15	40,838	410,075	122,144	122,915	150,924	6,621	7,470
Johnson County	17	150,934	780,506	453,333	196,269	90,979	17,028	22,896
Jones County	13	20,202	157,765	54,679	56,071	32,758	745	13,511
Karnes County	15	14,824	157,226	43,289	43,351	65,946	1,876	2,763
Kaufman County	05	103,350	630,606	319,491	177,219	83,291	4,126	46,479
Kendall County	21	33,410	274,703	174,092	37,440	9,667	48,648	4,856
Kenedy County	27	416	3,046	822	1,221	764	58	181
Kent County	19	808	9,535	3,064	3,505	2,057	68	842
Kerr County	21	49,625	446,125	264,125	109,747	41,582	7,014	23,657
Kimble County	11	4,607	36,028	18,172	11,023	5,750	181	903
King County	13	286	2,899	433	1,587	577	45	257
Kinney County	23	3,598	46,346	17,783	10,559	7,713	73	10,218
Kleberg County	27	32,061	436,432	84,319	88,347	76,217	77,546	110,004
Knox County	13	3,719	51,678	13,219	22,771	13,779	301	1,609
Lamar County	04	49,793	481,839	181,115	134,302	147,409	4,200	14,813
Lamb County	19	13,977	140,261	39,452	65,359	32,215	564	2,671
Lampasas County	11	19,677	174,498	105,197	42,361	21,199	1,692	4,049
La Salle County	28	6,886	73,451	15,273	16,247	31,797	973	9,161
Lavaca County	25	19,263	218,095	83,083	62,953	66,001	1,503	4,556
Lee County	10	16,612	96,614	46,515	23,976	22,598	791	2,734
Leon County	06	16,801	185,652	81,094	45,894	53,705	934	4,025

See footnotes at end of table.

Table 15.
Federal Government Expenditure by State and County Area: Fiscal Year 2010—Con.
[In thousand dollars]

State and county area	Congressional district	U.S. resident population[1]	Federal government expenditure					
			Total	Retirement and disability	Other direct payments	Grants	Procurement	Salaries and wages
Texas—Con.								
Liberty County	02 08	75,643	524,414	231,017	178,974	97,231	5,963	11,229
Limestone County	06 17	23,384	209,617	79,008	59,173	65,782	1,047	4,606
Lipscomb County	13	3,302	20,399	8,370	7,647	2,660	271	1,451
Live Oak County	15	11,531	90,097	27,792	25,058	16,374	908	19,964
Llano County	11	19,301	152,792	92,406	44,743	12,526	584	2,535
Loving County	11	82	939	292	526	8	23	90
Lubbock County	19	278,831	1,892,231	681,490	613,588	410,536	31,089	155,528
Lynn County	19	5,915	72,286	18,283	37,029	15,385	249	1,339
McCulloch County	11	8,283	86,392	29,715	29,356	24,674	418	2,229
McLennan County	17	234,906	2,019,000	745,530	410,621	380,720	291,502	190,626
McMullen County	28	707	6,389	2,946	1,493	958	554	437
Madison County	17	13,664	81,651	33,968	21,976	23,400	436	1,871
Marion County	01	10,546	114,947	38,447	25,604	40,902	7,659	2,335
Martin County	11	4,799	81,522	16,882	21,690	41,963	158	829
Mason County	11	4,012	36,513	16,815	10,473	7,447	394	1,384
Matagorda County	14	36,702	255,847	108,960	84,256	70,572	–14,441	6,499
Maverick County	23	54,258	445,310	105,978	114,058	154,552	6,681	64,041
Medina County	23	46,006	309,543	139,706	69,555	60,248	8,025	32,009
Menard County	11	2,242	24,780	9,353	8,378	6,416	113	521
Midland County	11	136,872	638,488	295,175	198,713	76,896	10,678	57,025
Milam County	31	24,757	219,549	89,485	56,892	67,541	1,066	4,565
Mills County	11	4,936	47,221	19,338	16,022	10,190	316	1,356
Mitchell County	11	9,403	72,515	24,176	27,721	18,449	385	1,784
Montague County	13	19,719	171,439	82,300	52,281	31,126	1,079	4,653
Montgomery County	08	455,746	1,780,453	1,080,115	407,718	169,580	20,485	102,554
Moore County	13	21,904	86,317	39,788	33,904	8,286	304	4,034
Morris County	04	12,934	134,995	58,104	38,797	35,116	587	2,392
Motley County	13	1,210	16,757	5,742	6,620	3,699	91	605
Nacogdoches County	01	64,524	495,914	170,790	158,379	137,756	2,669	26,320
Navarro County	06	47,735	415,331	156,040	123,064	108,247	5,835	22,145
Newton County	08	14,445	117,016	43,516	34,032	36,266	661	2,542
Nolan County	11 19	15,216	153,577	51,408	54,252	42,867	1,590	3,459
Nueces County	27	340,223	3,257,705	1,013,625	730,095	633,804	553,701	326,480
Ochiltree County	13	10,223	48,024	22,188	20,519	3,325	316	1,675
Oldham County	13	2,052	18,877	8,972	7,518	1,642	135	610
Orange County	08	81,837	636,557	291,683	222,922	108,065	2,777	11,110
Palo Pinto County	13	28,111	202,258	90,560	65,036	39,662	2,256	4,745
Panola County	01	23,796	182,030	70,115	56,678	48,447	1,110	5,680
Parker County	12	116,927	518,473	317,196	114,538	53,445	13,062	20,233
Parmer County	19	10,269	78,973	27,643	37,300	9,944	293	3,793
Pecos County	23	15,507	85,647	30,492	27,316	23,592	443	3,804
Polk County	08	45,413	515,482	306,350	127,050	71,769	1,415	8,899
Potter County	13	121,073	4,240,968	540,108	304,089	192,744	3,065,968	138,060
Presidio County	23	7,818	113,645	20,648	15,496	30,680	22,759	24,062
Rains County	04	10,914	71,410	42,130	16,029	11,390	361	1,500
Randall County	13	120,725	224,749	95,339	100,262	23,567	1,429	4,153
Reagan County	11	3,367	18,579	7,741	8,211	2,057	68	503
Real County	21	3,309	33,738	16,860	8,364	7,650	427	437
Red River County	04	12,860	188,693	53,164	51,055	80,222	815	3,436
Reeves County	23	13,783	106,574	28,836	30,213	39,494	3,157	4,875
Refugio County	15	7,383	80,175	28,425	31,462	16,449	980	2,859
Roberts County	13	929	5,694	2,150	2,350	671	90	432
Robertson County	17 31	16,622	174,907	54,056	45,862	70,781	775	3,433
Rockwall County	04	78,337	332,242	166,790	41,892	11,547	102,959	9,055
Runnels County	11	10,501	112,975	40,415	40,850	27,742	725	3,243
Rusk County	01	53,330	320,083	128,085	93,773	86,516	3,991	7,718
Sabine County	01	10,834	144,320	69,023	41,519	29,209	709	3,859
San Augustine County	01	8,865	103,929	35,782	28,003	38,282	364	1,497
San Jacinto County	08	26,384	151,216	68,863	44,876	33,926	696	2,854
San Patricio County	15 27	64,804	557,643	217,816	167,497	141,082	11,597	19,653
San Saba County	11	6,131	76,276	20,585	20,274	33,613	338	1,467
Schleicher County	11	3,461	22,453	8,705	8,197	4,966	68	518
Scurry County	11	16,921	126,369	45,165	49,033	28,580	632	2,959
Shackelford County	19	3,378	28,127	11,251	8,514	6,950	410	1,002
Shelby County	01	25,448	264,494	83,242	73,851	99,966	1,882	5,553
Sherman County	13	3,034	26,841	9,074	16,327	1,067	45	327
Smith County	01	209,714	1,498,646	673,249	383,043	274,458	87,084	80,813
Somervell County	17	8,490	43,327	22,517	11,822	7,194	274	1,521
Starr County	28	60,968	442,578	100,634	117,971	175,263	7,156	41,555
Stephens County	19	9,630	78,471	29,687	26,981	19,811	465	1,527
Sterling County	11	1,143	7,954	3,218	3,357	1,318	–	61
Stonewall County	13	1,490	17,120	6,068	7,620	2,487	158	788
Sutton County	11 23	4,128	22,233	10,198	7,015	4,718	23	279
Swisher County	13	7,854	84,777	26,414	40,950	15,161	338	1,913
Tarrant County	06 12 24 26	1,809,034	18,312,535	3,896,530	2,014,953	1,242,296	9,901,522	1,257,234
Taylor County	19	131,506	1,246,879	441,307	251,211	171,062	79,674	303,626
Terrell County	23	984	16,381	4,506	3,843	3,323	134	4,576
Terry County	19	12,651	130,366	35,610	62,438	29,526	484	2,308
Throckmorton County	13	1,641	19,567	6,483	7,364	3,275	1,710	735
Titus County	04	32,334	208,808	79,648	66,767	50,730	3,007	8,657

See footnotes at end of table.

Table 15.

Federal Government Expenditure by State and County Area: Fiscal Year 2010—Con.

[In thousand dollars]

State and county area	Congressional district	U.S. resident population[1]	Federal government expenditure					
			Total	Retirement and disability	Other direct payments	Grants	Procurement	Salaries and wages
Texas—Con.								
Tom Green County	11	110,224	1,004,213	364,992	210,276	154,499	69,392	205,053
Travis County	10 21 25	1,024,266	16,359,466	1,903,591	1,041,302	11,329,193	1,170,970	914,410
Trinity County	06 08	14,585	155,850	68,052	47,488	37,187	648	2,475
Tyler County	08	21,766	175,255	78,928	57,009	34,804	961	3,553
Upshur County	01	39,309	268,773	124,167	79,663	57,579	1,651	5,713
Upton County	11	3,355	26,833	10,233	11,358	4,439	158	644
Uvalde County	23	26,405	232,137	72,920	73,014	66,896	1,825	17,481
Val Verde County	23	48,879	567,067	131,015	73,207	108,004	64,816	190,025
Van Zandt County	05	52,579	359,746	179,622	113,847	55,776	2,982	7,519
Victoria County	14	86,793	624,951	271,857	188,352	125,851	4,802	34,090
Walker County	08	67,861	359,429	137,627	102,511	77,137	12,704	29,449
Waller County	10	43,205	239,889	74,542	76,023	57,209	25,008	7,107
Ward County	11	10,658	78,751	32,112	24,339	20,314	361	1,625
Washington County	10	33,718	287,473	121,460	74,759	78,618	5,018	7,618
Webb County	28	250,304	1,613,941	389,332	360,543	615,106	43,554	205,406
Wharton County	14	41,280	382,654	118,831	139,217	95,561	1,835	27,210
Wheeler County	13	5,410	52,570	17,561	22,548	9,031	1,218	2,212
Wichita County	13	131,500	1,486,837	493,437	267,982	178,241	190,016	357,162
Wilbarger County	13	13,535	128,303	42,867	55,538	26,445	589	2,863
Willacy County	27	22,134	249,619	43,888	64,669	130,559	764	9,739
Williamson County	31	422,679	2,047,752	863,584	202,619	242,013	668,794	70,741
Wilson County	28	42,918	237,504	129,609	45,325	55,411	1,495	5,664
Winkler County	11	7,110	48,955	18,170	20,558	9,151	203	873
Wise County	12	59,127	261,510	150,419	58,498	27,443	2,385	22,765
Wood County	05	41,964	398,510	204,485	94,912	85,287	1,983	11,843
Yoakum County	19	7,879	53,756	18,763	26,145	7,864	181	804
Young County	19	18,550	155,256	67,476	51,785	28,926	2,983	4,087
Zapata County	28	14,018	103,778	24,581	33,421	34,680	327	10,769
Zavala County	23	11,677	112,297	25,848	34,646	50,580	226	997
State undistributed			13,961,916	34,614	11,662,968	2,264,292	–	42
Utah		**2,763,885**	**23,545,190**	**6,025,588**	**5,579,665**	**4,986,698**	**3,758,424**	**3,194,814**
Beaver County	03	6,629	65,810	18,448	26,339	17,113	601	3,309
Box Elder County	01	49,975	948,874	134,772	77,066	39,811	678,105	19,121
Cache County	01	112,656	687,252	181,214	150,811	241,019	76,826	37,382
Carbon County	02	21,403	181,031	72,086	74,440	35,341	–14,194	13,359
Daggett County	02	1,059	21,072	4,591	2,570	9,947	1,030	2,935
Davis County	01	306,479	2,964,433	757,993	254,797	135,505	1,000,947	815,191
Duchesne County	02	18,607	129,318	45,209	43,586	22,467	12,813	5,243
Emery County	02	10,976	79,330	30,055	26,984	17,858	1,075	3,358
Garfield County	02	5,172	60,625	17,511	13,011	18,238	4,410	7,455
Grand County	02	9,225	112,097	28,938	18,616	10,548	42,538	11,457
Iron County	02	46,163	244,301	110,382	61,720	29,965	17,001	25,234
Juab County	01 03	10,246	49,614	22,835	17,770	7,238	–95	1,866
Kane County	02	7,125	56,801	27,965	11,950	3,772	8,550	4,565
Millard County	03	12,503	91,459	33,163	28,733	13,535	9,445	6,583
Morgan County	01	9,469	42,063	29,089	7,697	3,282	1,021	975
Piute County	02	1,556	23,198	6,514	9,470	6,424	158	632
Rich County	01	2,264	12,788	6,064	3,194	2,605	189	735
Salt Lake County	01 02 03	1,029,655	8,889,325	2,048,995	1,862,506	2,896,965	868,267	1,212,592
San Juan County	02	14,746	248,798	29,046	110,679	98,455	2,155	8,463
Sanpete County	03	27,822	175,967	63,533	60,358	36,850	1,253	13,973
Sevier County	03	20,802	161,021	61,957	53,634	26,424	3,920	15,087
Summit County	01	36,324	127,796	67,360	15,719	28,895	9,513	6,309
Tooele County	01	58,218	679,616	148,643	57,327	37,283	375,297	61,066
Uintah County	02	32,588	174,803	60,017	49,344	35,408	5,435	24,599
Utah County	02 03	516,564	2,526,105	751,390	646,336	438,460	524,939	164,979
Wasatch County	02	23,530	78,013	41,878	19,884	10,752	1,791	3,708
Washington County	02	138,115	1,063,013	440,934	155,523	61,553	27,679	377,325
Wayne County	02	2,778	25,303	7,847	6,128	4,085	2,414	4,830
Weber County	01	231,236	2,115,733	773,683	588,928	315,310	95,344	342,468
State undistributed			1,509,630	3,476	1,124,545	381,592	–	18
Vermont		**625,741**	**7,404,824**	**2,006,915**	**1,362,318**	**2,379,905**	**931,642**	**724,043**
Addison County	00	36,821	366,443	97,618	52,489	55,103	148,490	12,743
Bennington County	00	37,125	303,375	135,640	73,377	66,454	11,330	16,575
Caledonia County	00	31,227	248,523	100,372	54,262	70,752	7,086	16,051
Chittenden County	00	156,545	1,877,489	380,536	218,167	431,461	536,596	310,729
Essex County	00	6,306	66,028	29,435	13,435	15,506	608	7,045
Franklin County	00	47,746	490,834	128,733	68,402	104,578	81,874	107,248
Grand Isle County	00	6,970	46,475	25,359	9,718	9,083	480	1,834
Lamoille County	00	24,475	194,202	100,893	34,327	45,637	1,802	11,544
Orange County	00	28,936	221,163	93,843	43,986	55,770	14,012	13,551
Orleans County	00	27,231	253,839	102,840	50,489	74,068	3,483	22,959
Rutland County	00	61,642	688,862	244,823	128,499	233,747	41,201	40,592
Washington County	00	59,534	1,251,826	200,190	128,272	845,655	14,425	63,284
Windham County	00	44,513	365,524	146,295	88,210	103,711	4,442	22,867
Windsor County	00	56,670	654,670	218,921	101,665	191,250	65,812	77,022
State undistributed			375,569	1,417	297,020	77,131	–	–

See footnotes at end of table.

Table 15.

Federal Government Expenditure by State and County Area: Fiscal Year 2010—Con.

[In thousand dollars]

State and county area	Congressional district	U.S. resident population[1]	Federal government expenditure					
			Total	Retirement and disability	Other direct payments	Grants	Procurement	Salaries and wages
Virginia		**8,001,024**	**136,082,927**	**28,304,390**	**16,101,200**	**12,227,540**	**58,337,629**	**21,112,167**
Accomack County	02	33,164	495,509	146,509	86,202	73,366	130,713	58,719
Albemarle County	05	98,970	658,332	200,827	102,812	87,783	172,450	94,460
Alleghany County	06 09	16,250	100,439	42,728	31,327	23,402	537	2,445
Amelia County	04	12,690	80,776	45,910	15,598	15,779	1,139	2,350
Amherst County	06	32,353	204,691	114,291	40,968	31,747	10,852	6,832
Appomattox County	05	14,973	92,356	49,706	18,041	20,126	790	3,694
Arlington County	08	207,627	15,854,628	605,421	408,170	785,371	9,751,619	4,304,047
Augusta County	06	73,750	315,375	174,184	74,835	45,231	9,660	11,465
Bath County	06	4,731	46,312	22,847	13,555	6,979	549	2,383
Bedford County	05 06	68,676	403,042	277,748	62,657	33,921	19,601	9,115
Bland County	09	6,824	104,443	27,184	13,906	9,539	410	53,403
Botetourt County	06	33,148	252,300	125,644	35,267	16,139	70,701	4,549
Brunswick County	04 05	17,434	168,659	62,914	54,021	39,022	8,170	4,531
Buchanan County	09	24,098	266,800	127,976	72,332	59,815	1,114	5,562
Buckingham County	05	17,146	108,673	41,563	25,878	38,117	1,099	2,016
Campbell County	05	54,842	378,918	171,938	54,977	48,134	76,328	27,541
Caroline County	01 07	28,545	246,136	103,301	39,056	20,599	50,786	32,392
Carroll County	09	30,042	190,786	90,069	47,230	47,522	1,678	4,286
Charles City County	03	7,256	58,040	33,984	11,763	9,835	986	1,472
Charlotte County	05	12,586	129,749	67,209	31,336	26,066	886	4,252
Chesterfield County	04 07	316,236	1,303,073	684,775	190,824	67,619	203,532	156,324
Clarke County	10	14,034	127,376	48,900	17,090	13,237	43,419	4,730
Craig County	09	5,190	31,296	18,577	7,088	4,111	237	1,283
Culpeper County	07	46,689	260,530	152,019	53,375	35,875	6,930	12,331
Cumberland County	05	10,052	56,784	24,197	11,912	19,224	271	1,180
Dickenson County	09	15,903	168,541	84,194	46,097	34,410	1,070	2,770
Dinwiddie County	04	28,001	159,589	84,852	38,602	31,957	777	3,401
Essex County	01	11,151	89,442	45,424	28,726	13,204	320	1,768
Fairfax County	08 10 11	1,081,726	31,238,141	3,106,479	700,566	370,021	24,271,998	2,789,078
Fauquier County	01 10	65,203	465,130	229,288	63,442	33,552	91,524	47,325
Floyd County	09	15,279	102,178	51,089	22,548	23,883	917	3,740
Fluvanna County	05	25,691	141,978	91,045	27,541	18,377	954	4,060
Franklin County	05	56,159	302,363	175,746	68,130	45,980	2,387	10,120
Frederick County	10	78,305	264,471	173,826	49,839	26,628	9,344	4,835
Giles County	09	17,286	143,951	77,146	37,103	24,557	1,503	3,641
Gloucester County	01	36,858	258,177	166,491	53,328	25,338	3,854	9,166
Goochland County	07	21,717	113,740	61,297	36,237	11,680	1,701	2,825
Grayson County	09	15,533	120,474	51,705	30,413	35,022	698	2,636
Greene County	05	18,403	85,076	51,321	17,278	12,589	1,138	2,749
Greensville County	04	12,243	41,576	14,203	11,008	14,289	1,895	181
Halifax County	05	36,241	378,939	151,235	82,258	132,992	2,051	10,403
Hanover County	07	99,863	897,775	341,698	105,295	28,436	405,696	16,649
Henrico County	03 07	306,935	1,256,739	475,194	318,414	234,492	154,655	73,984
Henry County	05 09	54,151	322,223	179,528	83,699	46,824	6,510	5,663
Highland County	06	2,321	23,365	11,380	6,679	4,052	229	1,025
Isle of Wight County	03 04	35,270	265,838	155,369	51,614	29,456	21,100	8,299
James City County	01 03	67,009	222,015	163,127	33,000	15,732	8,406	1,751
King and Queen County	01	6,945	51,543	26,454	13,269	7,259	3,252	1,309
King George County	01	23,584	939,247	90,784	21,637	9,663	548,051	269,112
King William County	01	15,935	94,286	49,722	22,535	10,474	824	10,731
Lancaster County	01	11,391	170,592	84,121	37,396	12,565	32,894	3,615
Lee County	09	25,587	505,421	105,567	72,894	87,267	212,542	27,150
Loudoun County	10	312,311	4,776,485	609,158	95,064	192,967	3,463,593	415,703
Louisa County	07	33,153	210,361	123,423	41,784	31,286	8,877	4,990
Lunenburg County	05	12,914	93,381	43,552	26,172	21,299	455	1,902
Madison County	07	13,308	86,614	42,090	21,345	17,574	1,910	3,694
Mathews County	01	8,978	94,678	54,150	26,636	6,740	2,758	4,394
Mecklenburg County	05	32,727	433,347	143,253	75,608	85,541	119,645	9,300
Middlesex County	01	10,959	101,088	62,192	26,223	8,247	849	3,576
Montgomery County	09	94,392	660,231	212,779	108,712	227,960	77,099	33,682
Nelson County	05	15,020	147,875	79,915	29,625	31,417	1,404	5,514
New Kent County	03	18,429	96,871	64,699	19,448	7,922	928	3,874
Northampton County	02	12,389	147,105	56,579	36,332	37,546	12,158	4,490
Northumberland County	01	12,330	134,632	80,899	32,564	10,704	7,752	2,714
Nottoway County	04	15,853	281,547	67,911	36,224	54,922	6,246	116,244
Orange County	07	33,481	267,675	169,297	57,509	30,672	4,690	5,507
Page County	07	24,042	200,632	94,844	41,557	26,624	27,418	10,188
Patrick County	09	18,490	146,963	75,741	33,128	24,318	10,047	3,728
Pittsylvania County	05	63,506	395,702	179,717	95,768	109,101	2,929	8,187
Powhatan County	04	28,046	139,683	82,884	19,095	8,114	1,145	28,445
Prince Edward County	05	23,368	170,441	84,227	40,998	31,562	4,642	9,012
Prince George County	03 04	35,725	1,648,166	105,028	24,437	15,043	372,175	1,131,482
Prince William County	01 10 11	402,002	4,426,520	1,015,390	158,428	116,445	2,373,521	762,735
Pulaski County	09	34,872	275,753	131,092	85,263	45,413	3,515	10,470
Rappahannock County	07	7,373	66,253	41,207	13,479	8,705	1,040	1,822
Richmond County	01	9,254	70,446	34,520	21,635	10,515	909	2,868
Roanoke County	06 09	92,376	290,268	170,590	57,533	27,614	29,621	4,910
Rockbridge County	06	22,307	114,303	56,008	23,886	23,404	7,065	3,939
Rockingham County	06	76,314	343,875	193,215	84,037	44,128	9,148	13,347
Russell County	09	28,897	272,078	130,900	76,189	58,429	1,576	4,984

See footnotes at end of table.

Table 15.

Federal Government Expenditure by State and County Area: Fiscal Year 2010—Con.

[In thousand dollars]

State and county area	Congressional district	U.S. resident population[1]	Federal government expenditure					
			Total	Retirement and disability	Other direct payments	Grants	Procurement	Salaries and wages
Virginia—Con.								
Scott County	09	23,177	305,130	104,811	59,903	123,783	1,409	15,224
Shenandoah County	06	41,993	284,692	169,640	57,462	27,453	9,373	20,764
Smyth County	09	32,208	295,190	133,712	69,688	66,971	14,721	10,098
Southampton County	04	18,570	128,385	51,024	38,426	34,184	777	3,974
Spotsylvania County	01 07	122,397	566,281	277,070	47,203	24,337	212,125	5,546
Stafford County	01	128,961	837,066	410,479	62,509	24,059	280,480	59,540
Surry County	03	7,058	52,368	27,658	14,517	8,150	411	1,632
Sussex County	04	12,087	111,527	47,491	33,071	24,404	709	5,852
Tazewell County	09	45,078	438,749	232,154	130,480	65,960	1,542	8,612
Warren County	10	37,575	211,084	123,574	42,166	19,979	8,607	16,758
Washington County	09	54,876	390,869	193,288	86,395	92,976	4,257	13,953
Westmoreland County	01	17,454	189,676	114,355	46,570	17,135	7,138	4,478
Wise County	09	41,452	508,146	204,253	119,831	104,472	66,752	12,839
Wythe County	09	29,235	263,048	131,308	66,756	54,445	1,722	8,817
York County	01	65,464	682,620	394,446	70,117	25,735	81,405	110,916
Alexandria city	08	139,966	5,465,026	671,392	283,446	461,086	2,051,206	1,997,897
Bedford city	05	6,222	105,400	68,826	18,809	4,772	3,184	9,809
Bristol city	09	17,835	268,442	117,658	59,719	65,750	4,843	20,472
Buena Vista city	06	6,650	61,124	30,873	15,686	10,811	2,036	1,718
Charlottesville city	05	43,475	842,751	201,507	104,175	386,098	79,580	71,392
Chesapeake city	04	222,209	1,748,884	866,263	283,414	123,938	372,920	102,348
Colonial Heights city	04	17,411	163,812	104,537	36,204	8,007	9,130	5,933
Covington city	06 09	5,961	120,907	70,334	32,564	10,914	1,382	5,713
Danville city	05	43,055	503,766	241,894	138,749	101,332	6,586	15,205
Emporia city	04	5,927	92,898	41,209	27,555	19,600	458	4,077
Fairfax city	11	22,565	1,031,471	396,131	99,278	199,483	228,841	107,739
Falls Church city	08	12,332	1,196,534	82,324	81,927	37,616	592,360	402,307
Franklin city	04	8,582	118,600	50,746	33,282	30,966	427	3,179
Fredericksburg city	01	24,286	440,079	254,737	86,306	38,542	31,908	28,585
Galax city	09	7,042	109,536	57,587	28,713	15,746	1,057	6,433
Hampton city	01 02 03	137,436	3,200,313	634,805	279,702	216,137	982,010	1,087,660
Harrisonburg city	06	48,914	232,663	86,354	61,282	34,501	28,597	21,928
Hopewell city	04	22,591	214,175	107,720	56,837	32,548	13,893	3,176
Lexington city	06	7,042	121,577	56,412	18,381	19,003	4,844	22,937
Lynchburg city	06	75,568	979,103	288,885	233,592	101,564	318,197	36,866
Manassas city	10	37,821	1,231,753	267,314	53,652	40,931	813,780	56,077
Manassas Park city	10	14,273	36,366	6,674	2,014	16,434	3,710	7,534
Martinsville city	05	13,821	230,863	127,835	60,468	33,111	1,354	8,095
Newport News city	01 03	180,719	5,698,779	668,528	334,877	198,511	3,212,557	1,284,307
Norfolk city	02 03	242,803	6,285,515	754,630	658,743	471,265	2,205,587	2,195,289
Norton city	09	3,958	70,873	27,292	16,889	17,563	319	8,809
Petersburg city	04	32,420	449,940	169,242	149,224	113,296	6,533	11,646
Poquoson city	01	12,150	62,036	36,898	9,298	2,234	1,876	11,731
Portsmouth city	03	95,535	2,334,904	410,239	272,230	202,954	757,585	691,895
Radford city	09	16,408	212,294	50,118	35,146	15,928	102,324	8,778
Richmond city	03 07	204,214	6,277,266	1,391,522	773,968	3,337,998	187,600	586,178
Roanoke city	06	97,032	1,295,177	543,975	305,259	202,316	114,270	129,357
Salem city	06	24,802	381,706	139,418	87,917	20,945	55,168	78,258
Staunton city	06	23,746	279,481	141,040	72,766	33,924	4,084	27,667
Suffolk city	04	84,585	942,956	342,434	128,009	109,325	269,505	93,681
Virginia Beach city	02	437,994	5,534,818	1,746,254	594,300	197,449	2,236,377	760,439
Waynesboro city	06	21,006	193,881	113,112	45,884	29,116	2,045	3,724
Williamsburg city	01	14,068	347,060	193,801	66,965	34,856	16,156	35,282
Winchester city	10	26,203	386,643	160,850	59,017	31,554	18,052	117,171
State undistributed			4,697,923	3,788	4,441,414	251,900	–	821
Washington		**6,724,540**	**70,437,491**	**20,483,118**	**13,649,579**	**14,725,393**	**10,040,842**	**11,538,560**
Adams County	04 05	18,728	161,663	36,160	66,793	52,242	4,031	2,436
Asotin County	05	21,623	179,208	95,562	48,741	28,546	2,921	3,438
Benton County	04	175,177	4,220,852	567,281	193,598	242,852	3,142,850	74,272
Chelan County	04	72,453	564,210	254,044	120,694	131,426	13,842	44,204
Clallam County	06	71,404	783,142	398,059	161,162	91,794	81,903	50,224
Clark County	03	425,363	2,433,215	1,254,372	450,345	331,162	108,555	288,782
Columbia County	05	4,078	58,461	20,186	22,777	9,227	3,333	2,939
Cowlitz County	03	102,410	778,991	378,164	184,552	146,806	23,217	46,252
Douglas County	04	38,431	236,269	101,412	82,974	27,538	15,517	8,828
Ferry County	05	7,551	64,870	31,769	11,045	8,961	2,673	10,422
Franklin County	04	78,163	393,225	145,930	99,171	66,549	32,915	48,660
Garfield County	05	2,266	42,362	14,509	15,247	1,805	5,613	5,189
Grant County	04	89,120	580,728	237,792	151,171	91,680	36,248	63,837
Grays Harbor County	06	72,797	639,607	294,684	187,198	122,706	11,860	23,159
Island County	02	78,506	821,944	400,083	86,402	38,197	98,310	198,952
Jefferson County	06	29,872	286,793	172,180	55,261	29,621	16,801	12,932
King County	(2)	1,931,249	18,152,973	4,678,956	2,775,814	5,218,791	3,551,995	1,927,417
Kitsap County	01 06	251,133	4,004,384	1,119,331	345,126	912,705	658,133	969,089
Kittitas County	04	40,915	239,428	108,494	65,633	48,541	3,356	13,404
Klickitat County	04	20,318	237,927	89,830	40,356	23,098	78,014	6,628
Lewis County	03	75,455	649,096	317,305	155,736	128,849	12,550	34,656
Lincoln County	05	10,570	158,326	55,642	88,588	7,680	1,801	4,616
Mason County	06	60,699	464,962	285,209	106,622	61,777	4,905	6,449
Okanogan County	05	41,120	412,135	162,171	100,100	85,293	36,142	28,429
Pacific County	03	20,920	223,175	112,184	56,546	40,514	2,690	11,241

See footnotes at end of table.

Table 15.

Federal Government Expenditure by State and County Area: Fiscal Year 2010—Con.

[In thousand dollars]

State and county area	Congressional district	U.S. resident population[1]	Federal government expenditure					
			Total	Retirement and disability	Other direct payments	Grants	Procurement	Salaries and wages
Washington—Con.								
Pend Oreille County	05	13,001	140,148	60,891	22,401	48,048	1,566	7,243
Pierce County	06 08 09	795,225	11,944,211	2,619,302	1,058,892	1,192,414	788,709	6,284,893
San Juan County	02	15,769	101,451	65,943	20,171	6,366	3,941	5,030
Skagit County	02	116,901	846,635	432,049	203,313	128,439	53,398	29,436
Skamania County	03 04	11,066	64,115	30,758	9,574	6,897	7,890	8,996
Snohomish County	01 02	713,335	3,752,718	1,652,041	730,682	625,825	452,590	291,579
Spokane County	05	471,221	4,074,575	1,631,131	848,623	736,367	371,849	486,605
Stevens County	05	43,531	346,751	169,862	64,471	53,604	36,680	22,135
Thurston County	03 09	252,264	4,306,416	950,855	351,403	2,738,689	143,247	122,221
Wahkiakum County	03	3,978	33,957	19,746	8,434	3,737	891	1,150
Walla Walla County	05	58,781	562,111	207,164	143,486	74,261	56,435	80,764
Whatcom County	02	201,140	1,279,760	591,469	253,842	243,118	70,431	120,899
Whitman County	05	44,776	445,578	100,105	157,184	152,918	9,530	25,840
Yakima County	04	243,231	1,822,936	617,065	434,882	543,514	93,510	133,966
State undistributed			3,928,181	3,428	3,670,570	222,835	–	31,348
West Virginia		**1,852,994**	**21,510,586**	**7,740,791**	**5,080,665**	**4,970,193**	**1,782,542**	**1,936,395**
Barbour County	01	16,589	149,285	61,549	38,127	45,211	888	3,511
Berkeley County	02	104,169	1,012,829	360,170	112,022	58,960	264,452	217,225
Boone County	03	24,629	216,303	110,544	56,332	40,850	1,314	7,263
Braxton County	02	14,523	138,891	55,093	27,885	41,459	2,407	12,047
Brooke County	01	24,069	206,622	112,918	61,881	24,721	772	6,330
Cabell County	03	96,319	1,021,161	452,607	249,348	212,244	36,010	70,953
Calhoun County	02	7,627	81,502	30,856	19,527	28,299	526	2,294
Clay County	02	9,386	100,786	43,743	23,522	30,639	564	2,317
Doddridge County	01	8,202	47,433	20,828	11,636	13,502	293	1,174
Fayette County	03	46,039	534,885	219,790	144,545	112,716	10,042	47,794
Gilmer County	01	8,693	94,594	25,700	19,422	21,481	6,246	21,746
Grant County	01	11,937	113,860	60,827	20,457	25,411	2,117	5,049
Greenbrier County	03	35,480	337,189	154,824	91,070	69,461	4,670	17,163
Hampshire County	02	23,964	154,635	84,550	33,569	29,173	830	6,513
Hancock County	01	30,676	317,822	175,114	106,578	25,869	4,636	5,625
Hardy County	02	14,025	128,408	49,041	19,426	52,770	1,594	5,577
Harrison County	01	69,099	1,152,766	301,935	176,421	101,529	290,936	281,944
Jackson County	02	29,211	227,474	121,119	51,299	41,836	3,045	10,175
Jefferson County	02	53,498	542,358	195,069	78,917	32,416	173,844	62,113
Kanawha County	02	193,063	3,516,908	826,076	569,411	1,797,862	72,486	251,073
Lewis County	02	16,372	169,987	74,336	41,967	39,934	1,989	11,762
Lincoln County	03	21,720	214,814	95,445	45,989	69,145	812	3,421
Logan County	03	36,743	443,281	190,028	137,702	89,077	13,447	13,028
McDowell County	03	22,113	370,962	134,970	98,258	117,074	11,773	8,887
Marion County	01	56,418	636,109	243,972	151,229	96,841	114,376	29,690
Marshall County	01	33,107	236,361	114,592	72,773	36,704	1,293	10,999
Mason County	02	27,324	218,408	108,110	53,854	40,586	8,705	7,153
Mercer County	03	62,264	679,644	311,727	189,584	126,693	7,844	43,795
Mineral County	01	28,212	301,492	103,907	67,795	35,459	89,488	4,842
Mingo County	03	26,839	343,602	146,917	76,843	107,220	4,877	7,746
Monongalia County	01	96,189	1,074,978	226,122	159,668	223,568	346,069	119,551
Monroe County	03	13,502	146,912	64,166	31,997	32,032	4,344	14,372
Morgan County	02	17,541	112,427	73,373	23,585	11,266	1,385	2,818
Nicholas County	03	26,233	234,076	121,274	58,077	41,188	4,654	8,882
Ohio County	01	44,443	498,304	195,193	144,277	89,442	22,544	46,849
Pendleton County	02	7,695	95,379	32,406	16,084	27,833	8,228	10,826
Pleasants County	01	7,605	51,833	27,018	14,916	8,611	294	993
Pocahontas County	03	8,719	85,310	36,152	23,570	18,074	3,485	4,029
Preston County	01	33,520	343,014	121,555	58,856	47,273	29,483	85,846
Putnam County	02	55,486	325,626	178,709	63,621	39,057	9,489	34,750
Raleigh County	03	78,859	850,775	373,662	205,595	118,153	46,055	107,309
Randolph County	02	29,405	282,438	123,595	66,651	66,659	6,389	19,144
Ritchie County	01	10,449	86,833	42,695	21,136	19,994	549	2,459
Roane County	02	14,926	132,831	57,773	32,805	34,214	609	7,430
Summers County	03	13,927	198,023	60,357	32,542	40,482	61,585	3,057
Taylor County	01	16,895	126,430	58,290	29,774	24,557	3,124	10,687
Tucker County	01	7,141	69,539	29,400	13,254	21,627	1,273	3,984
Tyler County	01	9,208	65,589	34,459	17,237	11,812	384	1,697
Upshur County	02	24,254	184,530	91,261	44,194	35,934	3,610	9,532
Wayne County	03	42,481	442,560	140,672	69,491	99,369	45,549	87,479
Webster County	03	9,154	111,509	42,614	27,157	40,071	335	1,331
Wetzel County	01	16,583	158,105	81,670	38,716	32,275	888	4,555
Wirt County	02	5,717	52,044	24,713	10,776	11,545	3,809	1,201
Wood County	01	86,956	911,123	386,904	207,225	111,079	44,296	161,619
Wyoming County	03	23,796	253,243	122,853	66,080	55,692	1,834	6,785
State undistributed			906,782	7,548	755,991	143,244	–	–
Wisconsin		**5,686,986**	**54,866,078**	**16,832,509**	**13,310,062**	**11,992,040**	**9,805,065**	**2,926,401**
Adams County	06	20,875	159,643	64,666	36,647	35,286	1,479	21,565
Ashland County	07	16,157	177,153	62,169	49,868	48,497	5,428	11,190
Barron County	07	45,870	367,346	168,539	83,220	100,009	2,435	13,143
Bayfield County	07	15,014	151,841	56,702	26,925	49,913	7,663	10,638
Brown County	08	248,007	1,443,196	663,290	298,173	264,350	107,982	109,401

See footnotes at end of table.

Table 15.

Federal Government Expenditure by State and County Area: Fiscal Year 2010—Con.

[In thousand dollars]

State and county area	Congressional district	U.S. resident population[1]	Federal government expenditure					
			Total	Retirement and disability	Other direct payments	Grants	Procurement	Salaries and wages
Wisconsin—Con.								
Buffalo County	03	13,587	109,589	49,451	25,872	23,046	4,617	6,602
Burnett County	07	15,457	141,677	69,353	30,244	34,315	5,302	2,463
Calumet County	06 08	48,971	175,361	77,963	38,700	20,451	3,496	34,751
Chippewa County	07	62,415	431,538	181,742	101,259	86,479	8,982	53,076
Clark County	03 07	34,690	242,613	98,448	73,072	56,049	2,986	12,060
Columbia County	02	56,833	446,089	201,010	99,748	65,250	55,071	25,008
Crawford County	03	16,644	135,532	54,287	30,066	42,158	1,448	7,574
Dane County	02	488,073	6,407,937	1,135,937	595,371	3,888,899	349,457	438,273
Dodge County	06	88,759	406,561	192,495	106,297	65,706	5,577	36,487
Door County	08	27,785	309,436	118,924	62,328	33,439	7,709	87,036
Douglas County	07	44,159	395,426	173,518	97,508	102,599	3,848	17,954
Dunn County	03	43,857	257,198	111,876	63,958	59,518	4,002	17,844
Eau Claire County	03	98,736	669,737	297,439	168,416	147,591	24,329	31,963
Florence County	08	4,423	36,075	16,507	8,923	7,474	1,735	1,436
Fond du Lac County	06	101,633	626,195	322,619	163,620	104,549	12,231	23,176
Forest County	08	9,304	107,780	40,579	20,599	37,619	2,573	6,411
Grant County	03	51,208	371,019	158,589	111,967	81,223	3,244	15,995
Green County	02	36,842	210,777	106,435	59,926	33,131	2,380	8,905
Green Lake County	06	19,051	157,710	70,609	40,134	25,495	13,186	8,285
Iowa County	03	23,687	137,589	60,219	32,948	30,503	1,728	12,192
Iron County	07	5,916	62,496	27,304	15,924	16,513	388	2,367
Jackson County	03	20,449	150,567	65,887	34,127	45,306	958	4,288
Jefferson County	02 05 06	83,686	519,087	251,394	127,367	83,157	27,592	29,577
Juneau County	03	26,664	254,012	103,536	49,802	46,426	10,926	43,322
Kenosha County	01	166,426	1,009,793	440,013	270,756	179,379	80,070	39,575
Kewaunee County	08	20,574	128,984	64,210	36,103	21,765	2,351	4,555
La Crosse County	03	114,638	781,296	333,532	173,318	151,306	70,310	52,830
Lafayette County	03	16,836	117,049	44,000	41,649	25,540	1,062	4,799
Langlade County	07 08	19,977	180,905	77,508	46,250	47,191	3,587	6,369
Lincoln County	07	28,743	263,021	117,765	56,456	50,687	17,402	20,711
Manitowoc County	06	81,442	551,127	271,399	149,005	96,607	10,983	23,134
Marathon County	07	134,063	828,739	362,621	195,465	153,849	44,710	72,094
Marinette County	08	41,749	536,706	186,275	89,186	77,226	165,757	18,262
Marquette County	06	15,404	147,858	75,225	34,639	31,675	1,947	4,371
Menominee County	08	4,232	68,399	11,744	23,018	32,439	450	747
Milwaukee County	01 04 05	947,735	9,118,383	2,622,242	2,557,746	2,780,413	520,759	637,223
Monroe County	03	44,673	774,607	172,966	60,323	73,230	226,264	241,824
Oconto County	08	37,660	233,518	116,845	58,522	48,035	1,963	8,153
Oneida County	07 08	35,998	332,841	176,643	77,994	55,945	6,022	16,237
Outagamie County	06 08	176,695	937,889	492,484	187,037	151,245	69,824	37,299
Ozaukee County	05	86,395	436,876	272,853	106,733	36,990	6,672	13,629
Pepin County	03	7,469	57,927	24,993	16,151	14,309	484	1,990
Pierce County	03	41,019	248,885	106,023	55,410	44,755	22,140	20,556
Polk County	07	44,205	285,555	138,835	71,744	55,956	8,358	10,663
Portage County	07	70,019	403,881	180,228	108,228	78,384	3,990	33,051
Price County	07	14,159	139,237	62,787	33,293	33,791	2,042	7,325
Racine County	01	195,408	1,319,426	628,238	310,258	262,381	65,244	53,304
Richland County	03	18,021	129,101	52,563	32,267	37,248	1,043	5,980
Rock County	01 02	160,331	1,258,012	499,326	262,943	234,695	220,588	40,460
Rusk County	07	14,755	138,190	54,648	31,888	42,613	2,176	6,866
St. Croix County	03	84,345	321,245	181,020	65,598	45,861	5,473	23,293
Sauk County	02 03	61,976	420,628	181,875	91,874	75,647	39,108	32,124
Sawyer County	07	16,557	173,246	69,711	45,853	45,119	1,088	11,475
Shawano County	08	41,949	297,124	137,624	73,271	73,307	2,296	10,625
Sheboygan County	06	115,507	765,092	345,056	158,723	105,095	128,133	28,084
Taylor County	07	20,689	134,327	52,624	36,830	28,021	3,263	13,588
Trempealeau County	03	28,816	229,406	92,153	54,546	63,423	2,248	17,037
Vernon County	03	29,773	224,890	93,941	49,433	66,299	5,673	9,544
Vilas County	08	21,430	205,149	106,274	48,416	42,089	2,989	5,380
Walworth County	01 02	102,228	524,097	274,761	140,482	78,891	5,319	24,644
Washburn County	07	15,911	191,423	91,715	40,525	37,380	11,885	9,918
Washington County	05	131,887	618,075	370,158	130,727	73,257	9,339	34,594
Waukesha County	01 05	389,891	2,157,840	1,201,607	441,239	216,814	200,950	97,230
Waupaca County	08	52,410	430,840	206,425	95,921	73,620	32,106	22,768
Waushara County	06	24,496	176,880	87,645	45,518	37,412	1,296	5,010
Winnebago County	06	166,994	8,060,328	459,665	252,400	154,310	7,111,839	82,114
Wood County	07	74,749	635,682	292,294	149,527	162,794	7,111	23,957
State undistributed			3,810,417	510	3,649,785	160,095	–	26
Wyoming		**563,626**	**6,210,648**	**1,643,992**	**1,033,868**	**2,254,133**	**569,384**	**709,271**
Albany County	00	36,299	281,230	71,355	64,571	107,520	13,106	24,678
Big Horn County	00	11,668	103,522	41,463	25,376	17,458	11,328	7,896
Campbell County	00	46,133	132,911	63,294	22,259	16,302	15,236	15,820
Carbon County	00	15,885	234,797	43,771	24,394	22,575	130,997	13,061
Converse County	00	13,833	67,589	37,448	14,432	9,569	486	5,654
Crook County	00	7,083	45,853	22,406	8,638	8,912	1,569	4,328
Fremont County	00	40,123	331,263	127,757	78,203	84,238	11,306	29,758
Goshen County	00	13,249	112,760	47,598	26,612	26,389	1,010	11,151
Hot Springs County	00	4,812	46,048	22,626	11,311	10,959	161	992
Johnson County	00	8,569	58,252	29,936	11,155	8,261	859	8,041

See footnotes at end of table.

Table 15.

Federal Government Expenditure by State and County Area: Fiscal Year 2010—Con.

[In thousand dollars]

State and county area	Congressional district	U.S. resident population[1]	Federal government expenditure					
			Total	Retirement and disability	Other direct payments	Grants	Procurement	Salaries and wages
Wyoming—Con.								
Laramie County	00	91,738	1,699,630	355,544	143,626	711,267	146,370	342,823
Lincoln County	00	18,106	100,813	48,785	17,287	22,420	3,424	8,897
Natrona County	00	75,450	499,372	212,558	101,698	91,824	32,878	60,414
Niobrara County	00	2,484	21,194	9,001	7,329	3,018	735	1,110
Park County	00	28,205	264,635	106,795	45,088	26,180	47,611	38,962
Platte County	00	8,667	115,144	37,590	18,951	14,766	28,441	15,396
Sheridan County	00	29,116	288,893	114,404	49,468	43,541	30,973	50,507
Sublette County	00	10,247	40,665	19,261	8,043	2,907	2,998	7,457
Sweetwater County	00	43,806	191,053	94,674	42,022	29,580	5,058	19,720
Teton County	00	21,294	132,190	37,827	13,400	10,399	51,449	19,115
Uinta County	00	21,118	78,930	46,360	15,883	9,987	978	5,722
Washakie County	00	8,533	81,907	29,399	17,724	14,646	5,245	14,893
Weston County	00	7,208	74,081	23,997	12,483	7,560	27,167	2,874
State undistributed			1,207,912	143	253,915	953,854	–	–
American Samoa	**98**	**66,000**	**515,052**	**60,683**	**14,817**	**407,747**	**25,432**	**6,373**
Eastern District	98		394,310	49,351	6,692	320,636	17,631	–
Manu'a District	98		54	–	–	54	–	–
Western District	98		28,145	7,777	711	19,657	–	–
State undistributed			92,543	3,555	7,414	67,401	7,800	6,373
Fed. States of Micronesia	**99**	**107,000**	**239,281**	**577**	**98**	**234,260**	**4,346**	**–**
Chuuck	99		38	38	–	–	–	–
Kosrae	99		111	–	–	111	–	–
Pohnpei	99		122,843	376	98	122,369	–	–
Yap	99		3,466	163	–	3,302	–	–
State undistributed			112,824	–	–	108,478	4,346	–
Guam	**98**	**181,000**	**2,012,457**	**294,106**	**140,497**	**449,636**	**751,623**	**376,595**
Marshall Islands	**99**	**66,000**	**127,843**	**104**	**583**	**126,383**	**772**	**–**
Kwajalein	99		1,000	–	–	1,000	–	–
Majuro	99		58,059	70	8	57,981	–	–
State undistributed			68,784	35	575	67,402	772	–
Northern Mariana Islands	**99**	**48,000**	**249,981**	**32,971**	**6,352**	**189,560**	**12,000**	**9,098**
Northern Islands	99		90	–	–	90	–	–
Rota	99		312	55	3	254	–	–
Saipan	99		182,769	23,816	4,444	144,888	9,621	–
Tinian	99		82	81	1	–	–	–
State undistributed			66,728	9,018	1,905	44,327	2,380	9,098
Palau	**99**	**21,000**	**29,278**	**296**	**3,386**	**24,350**	**1,246**	**–**
Puerto Rico	**98**	**3,725,789**	**21,118,126**	**7,951,300**	**4,959,551**	**6,313,385**	**1,043,306**	**850,584**
Adjuntas Municipio	98	19,483	1,332,976	3,052	433,684	861,011	35,230	–
Aguada Municipio	98	41,959	66,753	5,611	29,588	30,455	1,099	–
Aguadilla Municipio	98	60,949	143,109	18,901	49,220	52,445	13,374	9,169
Aguas Buenas Municipio	98	28,659	41,159	2,655	15,829	22,675	–	–
Aibonito Municipio	98	25,900	46,574	6,343	20,805	18,590	836	–
Añasco Municipio	98	29,261	37,060	3,291	16,133	17,636	–	–
Arecibo Municipio	98	96,440	219,982	16,725	110,870	82,454	9,932	–
Arroyo Municipio	98	19,575	39,372	2,743	13,612	22,870	148	–
Barceloneta Municipio	98	24,816	49,367	4,007	24,299	20,979	82	–
Barranquitas Municipio	98	30,318	75,408	6,694	14,940	36,168	17,606	–
Bayamón Municipio	98	208,116	518,286	65,989	244,432	162,172	45,498	195
Cabo Rojo Municipio	98	50,917	69,538	9,991	29,652	27,152	2,743	–
Caguas Municipio	98	142,893	349,507	32,787	177,560	119,907	19,254	–
Camuy Municipio	98	35,159	53,164	5,819	21,017	26,328	–	–
Canóvanas Municipio	98	47,648	43,021	7,691	3,735	31,473	122	–
Carolina Municipio	98	176,762	312,933	37,053	156,719	112,687	6,475	–
Cataño Municipio	98	28,140	76,037	4,670	37,468	27,016	6,883	–
Cayey Municipio	98	48,119	97,819	14,569	46,655	36,369	225	–
Ceiba Municipio	98	13,631	41,557	7,587	11,140	11,304	11,424	102
Ciales Municipio	98	18,782	45,028	3,632	20,894	20,435	67	–
Cidra Municipio	98	43,480	61,001	5,404	20,644	34,953	–	–
Coamo Municipio	98	40,512	67,623	8,410	26,667	32,546	–	–
Comerío Municipio	98	20,778	89,282	2,423	12,126	19,578	55,154	–
Corozal Municipio	98	37,142	68,800	4,994	28,976	34,811	18	–
Culebra Municipio	98	1,818	2,529	375	993	850	311	–
Dorado Municipio	98	38,165	72,185	6,324	16,379	25,438	24,044	–
Fajardo Municipio	98	36,993	74,241	14,075	32,415	27,014	737	–
Florida Municipio	98	12,680	15,729	2,046	2,890	10,792	–	–
Guánica Municipio	98	19,427	39,538	3,274	15,461	20,707	96	–
Guayama Municipio	98	45,362	75,064	4,762	26,953	43,319	30	–
Guayanilla Municipio	98	21,581	45,538	6,631	17,523	21,384	–	–
Guaynabo Municipio	98	97,924	158,952	23,403	52,811	64,015	18,723	–
Gurabo Municipio	98	45,369	130,201	6,263	79,769	44,128	41	–
Hatillo Municipio	98	41,953	53,812	4,437	19,376	29,979	20	–
Hormigueros Municipio	98	17,250	26,149	3,665	13,154	9,316	14	–

See footnotes at end of table.

Table 15.

Federal Government Expenditure by State and County Area: Fiscal Year 2010—Con.

[In thousand dollars]

State and county area	Congressional district	U.S. resident population[1]	Federal government expenditure					
			Total	Retirement and disability	Other direct payments	Grants	Procurement	Salaries and wages
Puerto Rico—Con.								
Humacao Municipio	98	58,466	118,856	18,120	53,287	46,765	684	–
Isabela Municipio	98	45,631	72,182	9,856	26,976	34,535	815	–
Jayuya Municipio	98	16,642	32,559	2,511	10,292	19,756	–	–
Juana Díaz Municipio	98	50,747	92,821	7,107	35,808	47,564	2,343	–
Juncos Municipio	98	40,290	59,313	5,322	23,936	29,554	500	–
Lajas Municipio	98	25,753	39,835	5,338	17,335	16,610	552	–
Lares Municipio	98	30,753	86,821	4,691	21,893	33,174	27,063	–
Las Marías Municipio	98	9,881	14,788	384	4,798	9,606	–	–
Las Piedras Municipio	98	38,675	49,084	4,917	23,238	20,909	20	–
Loíza Municipio	98	30,060	61,169	2,245	26,825	32,099	–	–
Luquillo Municipio	98	20,068	33,174	5,210	10,644	16,703	618	–
Manatí Municipio	98	44,113	88,600	6,876	46,915	34,623	186	–
Maricao Municipio	98	6,276	11,724	751	3,667	7,306	–	–
Maunabo Municipio	98	12,225	24,843	2,088	8,388	14,112	255	–
Mayagüez Municipio	98	89,080	388,725	15,144	98,324	102,430	172,826	–
Moca Municipio	98	40,109	53,840	4,246	19,868	29,725	–	–
Morovis Municipio	98	32,610	47,439	3,587	15,670	28,181	–	–
Naguabo Municipio	98	26,720	45,209	5,538	18,718	20,939	14	–
Naranjito Municipio	98	30,402	55,886	4,845	16,205	34,815	20	–
Orocovis Municipio	98	23,423	64,994	2,858	14,619	29,087	18,431	–
Patillas Municipio	98	19,277	40,639	2,815	14,997	22,828	–	–
Peñuelas Municipio	98	24,282	47,844	4,253	21,003	22,588	–	–
Ponce Municipio	98	166,327	448,556	37,934	200,737	204,076	5,810	–
Quebradillas Municipio	98	25,919	38,226	5,451	15,571	17,205	–	–
Rincón Municipio	98	15,200	25,474	2,559	11,810	11,105	–	–
Río Grande Municipio	98	54,304	121,782	3,538	32,280	83,977	1,987	–
Sabana Grande Municipio	98	25,265	48,810	4,869	19,601	18,832	5,508	–
Salinas Municipio	98	31,078	59,077	4,629	20,386	30,084	3,978	–
San Germán Municipio	98	35,527	61,167	6,242	26,231	28,689	5	–
San Juan Municipio	98	395,326	10,992,445	7,275,947	1,369,634	1,916,286	406,917	23,660
San Lorenzo Municipio	98	41,058	84,295	4,332	27,539	37,906	14,517	–
San Sebastián Municipio	98	42,430	82,044	6,904	31,952	37,712	5,476	–
Santa Isabel Municipio	98	23,274	44,737	4,394	17,145	22,741	458	–
Toa Alta Municipio	98	74,066	64,219	10,961	20,276	32,062	919	–
Toa Baja Municipio	98	89,609	112,437	25,506	26,982	58,833	1,116	–
Trujillo Alto Municipio	98	74,842	88,909	11,759	31,221	45,882	47	–
Utuado Municipio	98	33,149	59,603	5,409	13,467	40,597	130	–
Vega Alta Municipio	98	39,951	58,986	8,697	22,818	27,443	28	–
Vega Baja Municipio	98	59,662	99,085	6,460	46,833	45,777	15	–
Vieques Municipio	98	9,301	36,654	3,270	12,609	9,448	11,328	–
Villalba Municipio	98	26,073	46,618	2,912	15,852	27,854	–	–
Yabucoa Municipio	98	37,941	64,756	4,677	24,358	35,474	248	–
Yauco Municipio	98	42,043	82,312	7,433	34,845	40,040	–6	–
State undistributed			2,228,298	32,417	559,608	728,499	90,317	817,458
Virgin Islands	**98**	**110,000**	**821,271**	**239,101**	**135,150**	**333,716**	**50,547**	**62,756**
U.S. undistributed			**21,927,199**	**20,141**	**284,557**	**22,825**	**19,369,876**	**2,229,800**

[1] All population figures represent resident population as of April 1, 2010.

[2] See Appendix B for listing of congressional districts.

Note: The CFFR report and database present data at the state and county-area level only. They do not uniformly support the application of county-to-county federal spending data directly to congressional districts, the majority of which do not conform to county boundaries. See text selection, "Congressional District Reporting," for additional information. The cities of Baltimore, Maryland, and St. Louis, Missouri, are not within the boundaries of Baltimore and St. Louis Counties, respectively. For additional information, see the Summary of Methodology in this report.

Source: U.S. Census Bureau, *Consolidated Federal Funds Report for Fiscal Year 2010*. Data are not subject to sampling error, but for information on processing and response error, see the Reliability of the Data section in the Introduction. Data users who create their own estimates from these tables should cite the U.S. Census Bureau as the source of the original data only.

Appendix A.
County-Type Areas Without County Government

Areas with governments legally designated as consolidated city-county governments and operating primarily as cities (11):	
Alaska	Anchorage city and borough, Juneau city and borough, Sitka city and borough
California	San Francisco city and county
Colorado	Denver city and county and Broomfield city and county
Hawaii	Honolulu city and county
Kansas	Kansas City and Wyandotte County, City of Tribune and Greeley County
Montana	Anaconda-Deer Lodge County and Butte-Silver Bow County
Areas designated as metropolitan governments and operating primarily as cities (3):	
Tennessee	Hartsville and Trousdale County, Lynchburg and Moore County, and Nashville and Davidson County
Areas having certain types of county offices, but as part of another government (city, township, state) (23):	
Florida	Duval County (Jacksonville city)
Georgia	Chattahoochee County (Cusseta-Chattahoochee County unified government), Clarke County (Athens-Clarke County unified government), Georgetown and Quitman County (Georgetown-Quitman County unified government), Muscogee County (Columbus city), Richmond County (Augusta city), Preston city, Weston city, and Webster County (Webster County unified government)
Hawaii	Kalawao County (Hawaii state)
Indiana	Marion County (Indianapolis city)
Kentucky	Lexington-Fayette Urban County, Louisville-Jefferson County Metro Government
Louisiana	East Baton Rouge Parish (Baton Rouge city), Lafayette Parish (Lafayette city), Orleans Parish (New Orleans city), and Terrebonne Parish consolidated government
Massachusetts	Nantucket County (Nantucket town) and Suffolk County (Boston city)
New York	Bronx, Kings, New York, Queens, and Richmond boroughs (all part of New York City)
Pennsylvania	Philadelphia County (Philadelphia city)

Area classified as a separate county area and as a separate state area in population statistics, but counted as a municipal government in U.S. Census Bureau statistics on governments (1):	
District of Columbia	Washington city
Cities located outside of any "county" area and administering functions elsewhere commonly performed by counties (42):	
Maryland	Baltimore city (distinct from Baltimore County)
Missouri	St. Louis city (distinct from St. Louis County)
Nevada	Carson City city
Virginia (39 cities)	Alexandria, Bedford, Bristol, Buena Vista, Charlottesville, Chesapeake, Colonial Heights, Covington, Danville, Emporia, Falls Church, Fairfax, Franklin, Fredericksburg, Galax, Hampton, Harrisonburg, Hopewell, Lexington, Lynchburg, Manassas, Manassas Park, Martinsville, Newport News, Norfolk, Norton, Petersburg, Poquoson, Portsmouth, Radford, Richmond, Roanoke, Salem, Staunton, Suffolk, Virginia Beach, Waynesboro, Williamsburg, and Winchester
Unorganized areas bearing county designations (20):	
Connecticut (8 county areas with no county government)	Fairfield, Hartford, Litchfield, Middlesex, New Haven, New London, Tolland, and Windham
Massachusetts (7 county areas with no county government)	Berkshire, Essex, Franklin, Hampden, Hampshire, Middlesex, and Worcester
Rhode Island (5 county areas with no county government)	Bristol, Kent, Newport, Providence, and Washington
Other unorganized county-type areas (11):	
Alaska	11 census areas

Appendix B.
Geographic Areas With More Than Four Congressional Districts

State and county area	Congressional district
Arizona:	
Maricopa County	2, 3, 4, 5, 6, 7
California:	
Los Angeles County	22, 25, 26, 27, 28, 29, 30, 31, 32, 33, 34, 35, 36, 37, 38, 39, 42, 46
Orange County	40, 42, 44, 46, 47, 48
San Bernardino County	25, 26, 41, 42, 43
San Diego County	49, 50, 51, 52, 53
Florida:	
Broward County	17, 19, 20, 21, 22, 23
Miami-Dade County	17, 18, 20, 21, 25
Illinois:	
Cook County	1,2 3, 4, 5, 6, 7, 8, 9, 10, 13
Maryland:	
Baltimore County	1, 2, 3, 6, 7
Massachusetts:	
Middlesex County	1, 3, 4, 5, 6, 7, 8
Norfolk County	2, 3, 4, 9, 10
New York:	
New York City Area	5, 6, 7, 8, 9, 10, 11, 12, 13, 14, 15, 16, 17
Pennsylvania:	
Montgomery County	2, 6, 7, 8, 13, 15
Texas:	
Dallas County	3, 5, 24, 26, 30, 32
Harris County	2, 7, 9, 10, 18, 22, 29
Washington:	
King County	1, 2, 7, 8, 9

Note: These are congressional districts of the 110th Congress, in session between January 2007 and January 2009.

Appendix C.
County Locations of State Capital Cities

State	Capital	County area
Alabama	Montgomery	Montgomery County
Alaska	Juneau	Juneau Borough
Arizona	Phoenix	Maricopa County
Arkansas	Little Rock	Pulaski County
California	Sacramento	Sacramento County
Colorado	Denver	Denver City/County
Connecticut	Hartford	Hartford County
Delaware	Dover	Kent County
Florida	Tallahassee	Leon County
Georgia	Atlanta	Fulton County
Hawaii	Honolulu	Honolulu City/County
Idaho	Boise	Ada County
Illinois	Springfield	Sangamon County
Indiana	Indianapolis	Marion County
Iowa	Des Moines	Polk County
Kansas	Topeka	Shawnee County
Kentucky	Frankfort	Franklin County
Louisiana	Baton Rouge	East Baton Rouge Parish
Maine	Augusta	Kennebec County
Maryland	Annapolis	Anne Arundel County
Massachusetts	Boston	Suffolk County
Michigan	Lansing	Ingham County
Minnesota	St. Paul	Ramsey County
Mississippi	Jackson	Hinds County
Missouri	Jefferson City	Cole County
Montana	Helena	Lewis and Clark County
Nebraska	Lincoln	Lancaster County
Nevada	Carson City	Carson City
New Hampshire	Concord	Merrimack County
New Jersey	Trenton	Mercer County
New Mexico	Santa Fe	Santa Fe County
New York	Albany	Albany County
North Carolina	Raleigh	Wake County
North Dakota	Bismarck	Burleigh County
Ohio	Columbus	Franklin County
Oklahoma	Oklahoma City	Oklahoma County
Oregon	Salem	Marion County
Pennsylvania	Harrisburg	Dauphin County
Rhode Island	Providence	Providence County
South Carolina	Columbia	Richland County
South Dakota	Pierre	Hughes County
Tennessee	Nashville	Metro Nashville-Davidson[1]
Texas	Austin	Travis County
Utah	Salt Lake City	Salt Lake County
Vermont	Montpelier	Washington County
Virginia	Richmond	Richmond City
Washington	Olympia	Thurston County
West Virginia	Charleston	Kanawha County
Wisconsin	Madison	Dane County
Wyoming	Cheyenne	Laramie County

[1] Metropolitan Nashville-Davidson is listed as Davidson County in the *Consolidated Federal Funds Report*.

Appendix D. Consolidated Federal Funds Report Data Sources

Category	Source
GRANTS	
Corporation for Public Broadcasting—public broadcasting grants	Corporation for Public Broadcasting*
Customs duties and federal excise taxes rebated to the government of Puerto Rico	Department of the Treasury
Department of the Interior—	
Bureau of Indian Affairs—grants to Indian tribes	Bureau of Indian Affairs*
Shared revenues for mineral leases, grazing lands and other payments to state and local governments	Bureau of Land Management and Minerals Management Service*
Payments to U.S. Territories	Office of the Secretary of the Interior*
Department of Justice Asset Forfeiture Fund	Department of Justice, Office of Asset Forfeiture*
Election Assistance Commission Payments to States	Election Assistance Commission and General Services
Federal government annual payments to the District of Columbia for services provided, in-lieu-of tax payment, and for federalization of congressionally mandated functions	Department of the Treasury* and FY 2012 Federal Budget Appendix
Federal government payment to Washington Metropolitan Area Transit Authority to support construction of the Washington Metrorail system	Department of the Treasury and the Department of Transportation—Federal Transit Administration*
Federal Government Miscellaneous Payments	Department of the Treasury* and FY 2012 Federal Budget Appendix
Neighborhood Reinvestment Corporation—grants	Neighborhood Reinvestment Corporation*
State Justice Institute—grants	State Justice Institute*
Tennessee Valley Authority—payments in lieu of taxes	Tennessee Valley Authority*
Treasury Forfeiture Fund	Department of the Treasury
Fulbright Educational Exchange Program	Department of State
Food and Nutrition Service Grants	Department of Agriculture—Food and Nutrition Service
Title 1 Grants to Local Educational Agencies	Department of Education
All other data	Federal Assistance Award Data System (FAADS)—U.S. Census Bureau

Category	Source
SALARIES AND WAGES	
U.S. Coast Guard, uniformed employees	Department of Commerce, Bureau of Economic Analysis
Military, active and inactive (Reserve and National Guard)	Department of Defense, Directorate for Information Operations and Reports
Postal Service	U.S. Postal Service
Defense Department, civilian employees	Office of Personnel Management, Workforce Information and Planning Group
All other federal civilian employees	Office of Personnel Management, Workforce Information and Planning Group (all other non-Defense Department employees)
DIRECT PAYMENTS FOR INDIVIDUALS: RETIREMENT AND DISABILITY	
U.S. Coast Guard retirement and disability benefit payments (uniformed personnel)	Department of Homeland Security, U.S. Coast Guard
Federal government civilian employees (includes Defense Department civilian, Coast Guard civilian, U.S. Postal Service annuitants)	Office of Personnel Management, Center for Retirement and Insurance Services
Military retirees	Department of Defense, Directorate for Information Operations and Reports
Pension Benefit Guaranty Corporation payments under Pension Plan Termination Insurance Program (86.001)	Pension Benefit Guaranty Corporation
Public Health Service, Commissioned Corps employee retirement and disability benefit payments	Public Health Service
Foreign Service Officers employee retirement benefit payments	Department of State
National Oceanic and Atmospheric Administration (NOAA) Corps retirement benefit payments	Department of Homeland Security, U.S. Coast Guard
Tennessee Valley Authority employee retirement and disability benefit payments	Tennessee Valley Authority
All other data	Federal Assistance Award Data System (FAADS)—U.S. Census Bureau

Category	Source
DIRECT PAYMENTS FOR INDIVIDUALS: OTHER THAN RETIREMENT AND DISABILITY	
Excess (refundable portion) earned income tax credit payments	Department of the Treasury, Internal Revenue Service, Statistics of Income Division
Federal government payments to state unemployment trust funds	Department of Labor—Employment and Training Administration
Federal Family Education Loan Program—interest subsidies and special allowances (84.032)	Department of Education
Public Safety Officers' Benefits Program (16.571) and Public Safety Officers' Education Program (16.615)	Department of Justice
Other Food and Nutrition Service Programs	Department of Agriculture—Food and Nutrition Service
All other data	Federal Assistance Award Data System (FAADS)—U.S. Census Bureau
PROCUREMENT	
Postal Service	U.S. Postal Service
All other federal government, including Defense Department	General Services Administration, Federal Procurement Data System
OTHER DIRECT PAYMENTS	
Federal Family Education Loans—administrative cost allowances and Reinsurance (84.032)	Department of Education
Crop Insurance indemnity payments and premium subsidies (10.450)	Department of Agriculture
National Flood Insurance loss and adjustor expenses (97.022)	Department of Homeland Security, Federal Emergency Management Agency
Postal Service, direct expenditure other than salaries and procurement	U.S. Postal Service
Higher Education Act Insured Loans (Guaranteed Student Loans)—administrative cost allowances and reinsurance	Department of Education
Legal Services Corporation payments	Legal Services Corporation
Federal government payments for federal employee life and health insurance programs	Office of Personnel Management, Center for Retirement and Insurance Services
Face value of life insurance programs administered by the Department of Veterans Affairs (64.103)	Department of Veterans Affairs
All other data	Federal Assistance Award Data System (FAADS)—U.S. Census Bureau

Category	Source
DIRECT LOANS	
Direct Investment Loans and Pre-Investment Assistance (70.005)	Overseas Private Investment Corporation
All other data	Federal Assistance Award Data System (FAADS)—U.S. Census Bureau
GUARANTEED/INSURED LOANS	
Federal Family Education Loans—guaranteed student loans (84.032)	Department of Education
Foreign Investment Guarantees (70.002)	Overseas Private Investment Corporation
All other data	Federal Assistance Award Data System (FAADS)—U.S. Census Bureau
INSURANCE	
Foreign Investment Insurance (70.003)	Overseas Private Investment Corporation
National Flood Insurance Program (97.022)	Department of Homeland Security, Federal Emergency Management Agency
Life Insurance for Veterans (64.103)	Department of Veterans Affairs
All other data	Federal Assistance Award Data System (FAADS)—U.S. Census Bureau

* Indicates agencies that submit an annual "Federal Aid to States" report to the Census Bureau, in accordance with OMB Circular A-11.

Note: For several major programs, the Pass-Through Survey was used to determine the amount of federal funding going to each county. For more information on the Pass-Through Survey, see "Estimates for Substate Grant Distributions" in the introduction.

Appendix E.
State Coordinating Agencies, State Data Center Program, U.S. Census Bureau

ALABAMA

Center for Business and Economic Research
University of Alabama
149 Bidgood Hall
Box 870221
Tuscaloosa, AL 35487-0221
Ms. Annette Watters
205-348-6191
Fax 205-348-2951
awatters@cba.ua.edu

ALASKA

Census and Geographic Information
Network Research and Analysis
Alaska Department of Labor
P.O. Box 25504
Juneau, AK 99811-5504
Ms. Ingrid Zaruba
907-465-2439
Fax 907-465-2101
ingrid.zaruba@alaska.gov

AMERICAN SAMOA

Department of Commerce
Economic Development Division
A.P. Lutali Executive Office Building
Pago Pago, AS 96799
Ms. Mine Timoteo
011-684-633-5155
Fax 011-684-633-4195
mtimoteo@doc.asg.as

ARIZONA

Department of Commerce
Population Statistics Unit
1700 West Washington Street
Executive Tower Building, Suite 220
Phoenix, AZ 85007
Mr. Allen Barnes
602-771-1155
Fax 602-771-1207
allenb@azcommerce.com

ARKANSAS

University of Arkansas-Little Rock
2801 South University
Little Rock, AR 72204
Ms. Phyllis Poche
501-569-8530
Fax 501-569-8538
pnsmith@ualr.edu

CALIFORNIA

State Census Data Center
Department of Finance
915 L Street, 8th Floor
Sacramento, CA 95814-3706
Ms. Julie Hoang
916-323-4086
Fax 916-327-0222
julie.hoang@dof.ca.gov

COLORADO

Division of Local Government
Colorado Department of Local Affairs
1313 Sherman Street, Room 521
Denver, CO 80203
Ms. Barbara Mason
303-866-3120
Fax 303-866-4819
barbara.mason@state.co.us

CONNECTICUT

Connecticut State Data Center
Center for Population Research
University of Connecticut, Unit 1221
341 Mansfield Road, Room 401
Storrs, CT 06269-1221
Mr. Michael Howser
860-486-9269
Fax 860-486-9270
michael.howser@uconn.edu

DELAWARE

Delaware Office of Management & Budget
122 William Penn Street, Suite 302
Haslet Armory, 3rd Floor
Dover, DE 19901
Ms. Laura Simmons
302-739-3090
Fax 302-739-6958
laura.simmons@state.de.us

DISTRICT OF COLUMBIA

Data Services Division
DC Office of Planning
1100 4th Street, SW, Suite E650
Washington, DC 20024
Dr. Joy Phillips
202-442-7630
Fax 202-442-7638
joy.phillips@dc.gov

FLORIDA

Florida Agency for Workforce Innovation
Labor Market Statistics
State Census Data Center
MSC G-020
107 East Madison Street
Tallahassee, FL 32399-4111
Ms. Vesselka McAlarney
850-245-7258
Fax 850-245-7201
vesselka.mcalarney@flaawi.com

GEORGIA

Planning Research and Evaluation Division
Office of Planning and Budget
270 Washington Street, SW
Atlanta, GA 30334
Mr. Robert Giacomini
404-463-4445
Fax 404-656-7916
robert.giacomini@mail.opb.state.ga.us

GUAM

Guam State Data Center
Bureau of Statistics and Plans
P.O. Box 2950
Hagatna, Guam 96932
Mr. Calvin Saruwatari
671-472-4201/2/3
Fax 671-477-1812
saruwatari@mail.gov.gu

HAWAII

Hawaii State Data Center
Department of Business, Economic Development, and Tourism
250 South Hotel Street, 4th Floor
Honolulu, HI 96813
or
P.O. Box 2359
Honolulu, HI 96804
Ms. Jan Nakamoto
808-586-2493
Fax 808-586-8449
jnakamot@dbedt.hawaii.gov

IDAHO

Idaho Department of Labor
317 West Main Street
Boise, ID 83735
Ms. Janell Hyer
208-334-3570, x3220
Fax 208-334-6455
janell.hyer@labor.idaho.gov

ILLINOIS

Illinois Department of Commerce
and Economic Opportunity
Office of Information Management
500 East Monroe Street
Springfield, IL 62701
Ms. Suzanne Ebetsch
217-782-1381
Fax 217-557-8076
sue.ebetsch@illinois.gov

INDIANA

Indiana State Library
Indiana State Data Center
140 North Senate Avenue
Indianapolis, IN 46204
Ms. Katie Springer
317-232-3732
Fax 317-232-3728
kspringer@library.in.gov

IOWA

State Library of Iowa
1112 East Grand
Des Moines, IA 50319-0232
Ms. Beth Henning
515-281-4350
Fax 515-242-6543
beth.henning@lib.state.ia.us

KANSAS

State Library of Kansas
300 SW 10th Street
Topeka, KS 66612-1593
Mr. Peter Haxton
785-296-3296
Fax 785-296-6650
phaxton@kslib.info

KENTUCKY

University of Louisville
Urban Studies Institute
College of Arts & Sciences
426 West Bloom Street
Louisville, KY 40208
Mr. Michael Price, Acting Director
502-852-8918
Fax 502-852-7386
mprice@louisville.edu

LOUISIANA

Louisiana State Census Data Center
Office of Electronic Services
P.O. Box 94095
(ZIP for mailing is 70804)
1201 North 3rd Street, Suite 2-130
Baton Rouge, LA 70802
Dr. Tia Istre
225-219-5987
Fax 225-219-4994
tia.istre@la.gov

MAINE

Maine State Planning Office
38 State House Station
Augusta, ME 04333-0038
Mr. Joel Johnson
207-624-6209
Fax 207-287-6489
joel.d.johnson@maine.gov

MARYLAND

Maryland Department of Planning
Maryland State Data Center
301 West Preston Street
Baltimore, MD 21201
Ms. Jane Traynham
410-767-4450
Fax 410-767-4480
jtraynham@mdp.state.md.us

MASSACHUSETTS

UMass Donahue Institute
Economic & Public Policy Research Unit
UMass—President's Office
The Massachusetts Venture Center
100 Venture Way, Suite 9
Hadley, MA 01035
Mr. John Gaviglio, State Data Center Manager
413-545-0176
Fax 413-545-3420
msdc-info@donahue.umassp.edu

MICHIGAN

Center for Shared Solutions and Technology Partnerships
111 South Capitol Avenue, 10th Floor
Lansing, MI 48933
Mr. Ken Darga
517-373-2548
Fax 517-373-5700
dargak@michigan.gov

MINNESOTA

State Demographic Center
Minnesota Department of Administration
300 Centennial Office Building
658 Cedar Street
St. Paul, MN 55155
Mr. Tom Gillaspy
651-201-2461
Fax 651-296-3698
tom.gillaspy@state.mn.us

MISSISSIPPI

Center for Population Studies
University of Mississippi
Leavell Hall, Room 301
University, MS 38677-1848
Ms. Lynn Woo
662-915-7288
Fax 662-915-7736
Lcwoo@olemiss.edu

MISSOURI

Missouri State Data Center
Missouri State Library
P.O. Box 387
Jefferson City, MO 65102-0387
Ms. Katina Jones
573-526-1087
Fax 573-751-3612
katina.jones@sos.mo.gov

MONTANA

Census and Economic Information Center
Montana Department of Commerce
P.O. Box 200505
Helena, MT 59620-0505
Ms. Mary Craigle
406-841-2739
mcraigle@mt.gov

NEBRASKA

Nebraska State Data Center
Center for Public Affairs Research
University of Nebraska at Omaha
6001 Dodge Street
Omaha, NE 68182-0059
Mr. Jerome Deichert
402-554-2134
Fax 402-561-7599
jdeicher@mail.unomaha.edu

NEVADA

Nevada State Data Center
Nevada State Library & Archives
100 North Stewart Street
Carson City, NV 89710-4285
775-684-3360
Fax 775-684-3330

NEW HAMPSHIRE

New Hampshire Office of Energy and Planning
4 Chenell Drive
Concord, NH 03301-8501
Ms. Joanne Cassulo
603-271-1768
Fax 603-271-2615
joanne.cassulo@nh.gov

NEW JERSEY

New Jersey State Data Center
Division of Labor Market and Demographic Research
New Jersey Department of Labor
P.O. Box 388
Trenton, NJ 08625-0388
Mr. Leonard Preston
609-984-2595
Fax 609-984-6833
leonard.preston@dol.state.nj.us

NEW MEXICO

New Mexico Economic Development Department
New Mexico State Data Center
1100 St. Francis Drive
P.O. Box 20003
Santa Fe, NM 87504-5003
Ms. Elizabeth Davis
505-827-0333
Fax 505-827-0588
elizabeth.davis@state.nm.us

NEW YORK

New York State Data Center
Empire State Development
30 South Pearl Street
Albany, NY 12245
Mr. Leonard Gaines
518-292-5300
Fax 518-292-5806
lgaines@empire.state.ny.us

NORTH CAROLINA

North Carolina Office of State Budget and Management
20320 Mail Service Center
Raleigh, NC 27699-0320
Mr. Bob Coats
919-807-4781
Fax 919-733-5679
bob.coats@ncmail.net

NORTH DAKOTA

North Dakota State Data Center
North Dakota State University
P.O. Box 5636
IACC 424
Fargo, ND 58105
Dr. Richard Rathge
701-231-8621
Fax 701-231-9730
richard.rathge@ndsu.edu

NORTHERN MARIANA ISLANDS

Department of Commerce
Central Statistics Division
Caller Box 10007
Corner Phonpei Drive
Saipan, MP 96950
Mr. Jose T. Liwanag
670-664-3045
Fax 670-664-3067
csd@pticom.com

OHIO

Policy Research and Strategic Planning
Ohio Department of Development
P.O. Box 1001
(ZIP is 43266-0101)
77 South High Street, 27th Floor
Columbus, OH 43215
Mr. Steve Kelley
614-466-2116
Fax 617-466-9697
steven.kelley@development.ohio.gov

OKLAHOMA

Oklahoma Census Data Center
Oklahoma Department of Commerce
900 North Stiles Avenue
Oklahoma City, OK 73104-3234
Mr. Steve Barker
405-815-5182
Fax 405-605-2982
steven_barker@okcommerce.gov

OREGON

Population Research Center
Portland State University
506 SW Mill—URBN 780C
Portland, OR 97207-0751
Mr. Charles Rynerson
503-725-5157
Fax 503-725-5199
rynerson@pdx.edu

PENNSYLVANIA

Pennsylvania State Data Center
Institute of State and Regional Affairs
Penn State Harrisburg
777 West Harrisburg Pike
Middletown, PA 17057-4898
Ms. Sue Copella, Director
717-948-6336
Fax 717-948-6754
sdc3@psu.edu

PUERTO RICO

Junta de Planificación de Puerto Rico
Oficina del Censo
Centro Gubernamental Minillas
Edificio Norte, Piso 14
Avenida De Diego, Pda. 22
P.O. Box 41119
Santurce, PR 00940-1119
Luis E. Aviles Rivera
787-728-4430
Fax 787-268-0506
aviles_l@jp.pr.gov

RHODE ISLAND

Rhode Island Department of Administration
Statewide Planning Program
One Capitol Hill
Providence, RI 02908-5872
Mr. Mark G. Brown
401-222-6183
Fax 401-222-2083
mbrown@doa.ri.gov

SOUTH CAROLINA

Office of Research and Statistics
South Carolina Budget and Control Board
1000 Assembly Street, Room 425
Columbia, SC 29201
Mr. Mike MacFarlane
803-734-3780
Fax 803-734-3619
mmacfarl@ors.sc.gov

SOUTH DAKOTA

South Dakota State Data Center
Extension Sociologist
South Dakota State University
Brookings, SD 57007
Dr. Mike McCurry
605-688-4899
Fax 605-670-8874
michael.mccurry@sdstate.edu

TENNESSEE

Center for Business and Economic Research
University of Tennessee-Knoxville
713 Stokely Management Center
Knoxville, TN 37996-0570
Mr. Randy Gustafson
865-974-6070
Fax 865-974-3100
randy.gustafson@utk.edu

TEXAS

Texas State Data Center
Institute for Demographic and
Socioeconomic Research (IDSER)
University of Texas at San Antonio
501 West Durango Boulevard
San Antonio, TX 78207-4415
Dr. Lloyd Potter
Lloyd.potter@utsa.edu

UTAH

Governor's Office of Planning & Budget
Utah State Capital Complex, Suite 150
P.O. Box 142210
Salt Lake City, UT 84114-2210
Ms. Effie Johnson
801-537-9013
Fax 801-538-1547
ejohnson@utah.gov

VERMONT

Center for Rural Studies
University of Vermont
207 Morrill Hall
Burlington, VT 05405
Mr. William Sawyer
802-656-0892
Fax 802-656-1423
wsawyer@uvm.edu

VIRGINIA

Virginia Employment Commission
703 East Main Street
Richmond, VA 23219
Mr. Don Lillywhite
804-786-8624
Fax 804-371-0412
donald.lillywhite@vec.virginia.gov

VIRGIN ISLANDS

University of the Virgin Islands
Eastern Caribbean Center
No. 2 John Brewer's Bay
Charlotte Amalie
St. Thomas, VI 00802
Dr. Frank Mills
340-693-1027
Fax 340-693-1025
fmills@uvi.edu

WASHINGTON

Office of Financial Management
Forecasting Division
210 11th Avenue, SW
P.O. Box 43113
Olympia, WA 98504-3113
Ms. Yi Zhao
360-902-0592
Fax 360-725-5174
yi.zhao@ofm.wa.gov

WEST VIRGINIA

West Virginia Development Office
Capitol Complex
Building 6, Room 620
Charleston, WV 25305-0311
Ms. Delphine Coffey
304-957-2033
Fax 304-558-3062
delphine.d.coffey@wv.gov

WISCONSIN

Department of Administration
Demographic Services Center
101 East Wilson Street, 10th Floor
P.O. Box 8944
Madison, WI 53708-8944
Philip Wells
608-266-1927
Fax 608-267-6917
philip.wells@wisconsin.gov

WYOMING

Department of Administration and Information
Economic Analysis Division
2800 Central Avenue
Cheyenne, WY 82002
Ms. Amy Bittner
307-777-7504
Fax 307-632-1819
abittn@wyo.gov

Note: If you plan to publish any information from this address list, you should be aware that changes are made regularly. For the latest list, contact the Customer Liaison and Marketing Services Office of the U.S. Census Bureau at 301-763-1305. Visit the Census Bureau State Data Center online at <www.census.gov/sdc>.

Appendix F.
Use of County Area Allocations for Selected Federal Pass-Through Assistance Programs by State

A = Program data are allocated to all county areas. The distribution is based on data supplied by the state for all of its county areas.
B = Program data are allocated to all county areas. The distribution is based on data supplied by the state for most of its county areas. The U.S. Census Bureau estimated remaining county allocations.
C = All program data are allocated to state undistributed.

State and territory	Supplemental Nutrition Assistance Program (SNAP) (10.551)	National School Lunch Program (10.555)	Special Supplemental Food Program for Women, Infants, and Children (WIC) (10.557)	Handicapped Education—State Grants (84.027)	Rehabilitation Services—Basic Support (84.126)[1]	Low Income Home Energy Assistance (93.568)	Social Services Block Grant (93.667)	Block Grants for Prevention and Treatment of Substance Abuse (93.959)
Alabama	A	A	A	A	C	A	A	A
Alaska	A	A	B	A	C	A	A	C
Arizona	A	A	A	A	A	A	C	C
Arkansas	A	A	A	A	C	A	A	C
California	A	A	B	A	C	A	A	A
Colorado	A	A	A	A	C	A	A	A
Connecticut	A	A	A	A	C	C	A	C
Delaware	A	A	C	A	C	C	A	A
Florida	A	A	A	A	C	A	B	C
Georgia	A	A	A	A	C	A	A	C
Hawaii	A	C	A	C	C	A	A	C
Idaho	A	A	A	C	C	A	A	A
Illinois	A	A	A	C	C	A	C	A
Indiana	A	A	A	C	C	A	A	C
Iowa	A	A	A	C	A	A	C	A
Kansas	A	A	A	C	C	A	A	C
Kentucky	A	A	A	A	C	A	A	C
Louisiana	A	A	A	A	C	A	A	C
Maine	A	A	A	C	A	A	A	A
Maryland	A	A	A	C	A	A	A	A
Massachusetts	A	A	A	A	C	A	A	C
Michigan	A	A	A	A	C	A	A	C
Minnesota	A	A	C	A	C	A	A	C
Mississippi	A	A	A	C	A	A	C	C
Missouri	A	A	A	A	C	A	C	A
Montana	A	A	A	A	C	A	A	A
Nebraska	A	A	A	A	C	A	A	C
Nevada	A	A	A	A	C	C	C	A
New Hampshire	A	A	A	A	C	A	A	A
New Jersey	A	A	A	C	A	A	C	A
New Mexico	A	A	A	C	A	A	C	A
New York	A	A	A	A	C	A	A	A
North Carolina	A	A	A	A	A	A	A	A
North Dakota	A	A	A	C	C	A	A	C
Ohio	A	A	A	A	A	A	A	C
Oklahoma	A	A	A	A	A	A	A	A
Oregon	A	A	A	A	C	A	C	A
Pennsylvania	A	A	A	C	C	A	A	A
Rhode Island	A	A	A	A	A	A	A	A
South Carolina	A	A	A	A	C	A	A	A
South Dakota	A	A	C	C	C	A	C	C
Tennessee	A	A	A	A	A	A	A	A
Texas	A	A	C	C	C	A	A	A
Utah	A	A	A	C	C	A	A	A
Vermont	A	A	A	C	C	A	A	C
Virginia	A	A	A	A	C	A	A	C
Washington	A	A	A	A	C	A	C	A
West Virginia	A	A	A	A	C	C	A	C
Wisconsin	A	A	A	A	C	A	A	A
Wyoming	A	A	A	C	A	A	A	A
American Samoa	C	C	C	C	C	C	C	C
Guam	C	C	C	C	C	C	C	C
Northern Marianas	A	C	C	C	C	C	C	C
Puerto Rico[2]	C	C	A	C	C	C	A	A
Virgin Islands	C	C	C	C	C	C	C	C

[1] Data come from *Federal Aid to States for Fiscal Year 2010*.
[2] Nutrition Assistance for Puerto Rico (10.566) is equivalent to the Supplemental Nutrition Assistance Program (SNAP).

Source: U.S. Census Bureau, State Pass-Through Survey, 1995.