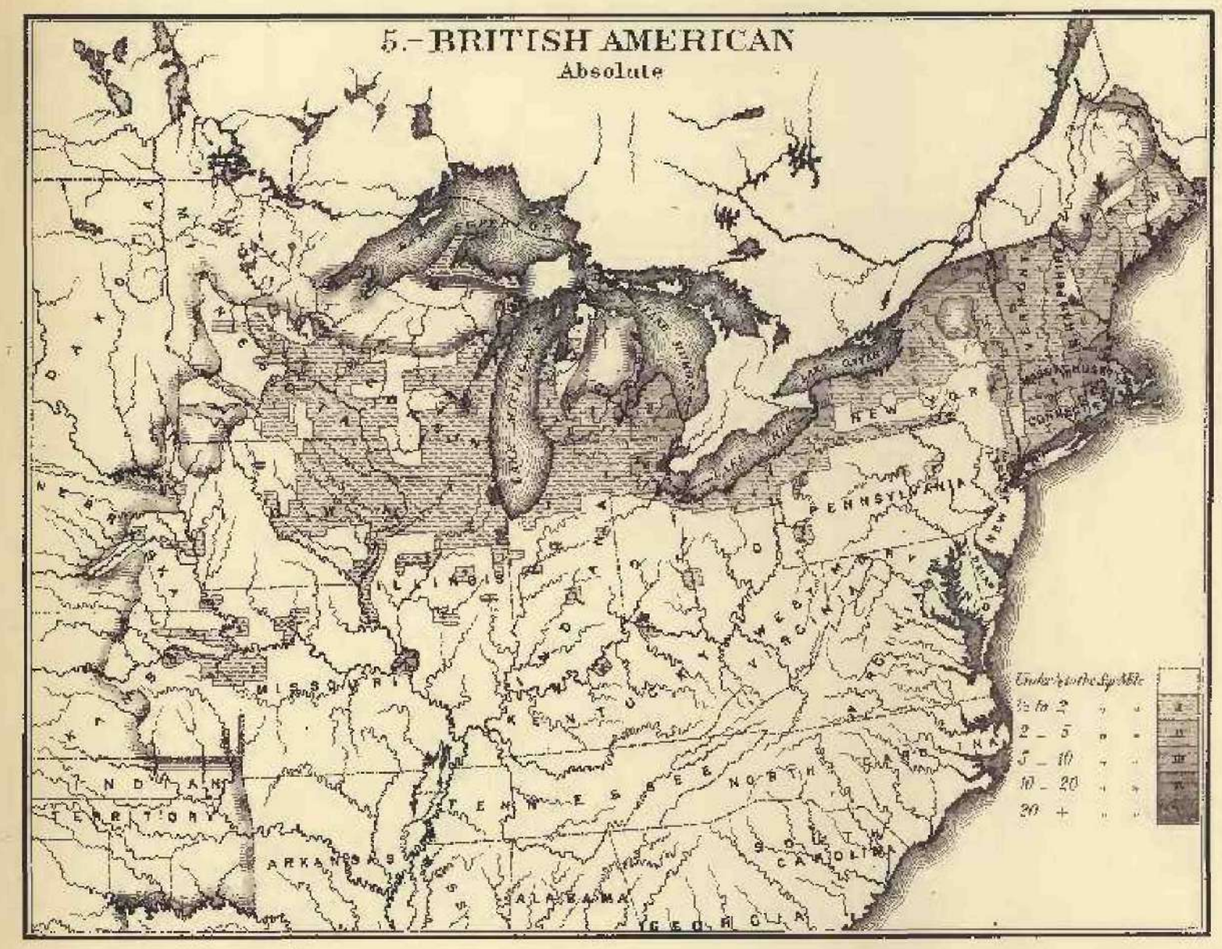

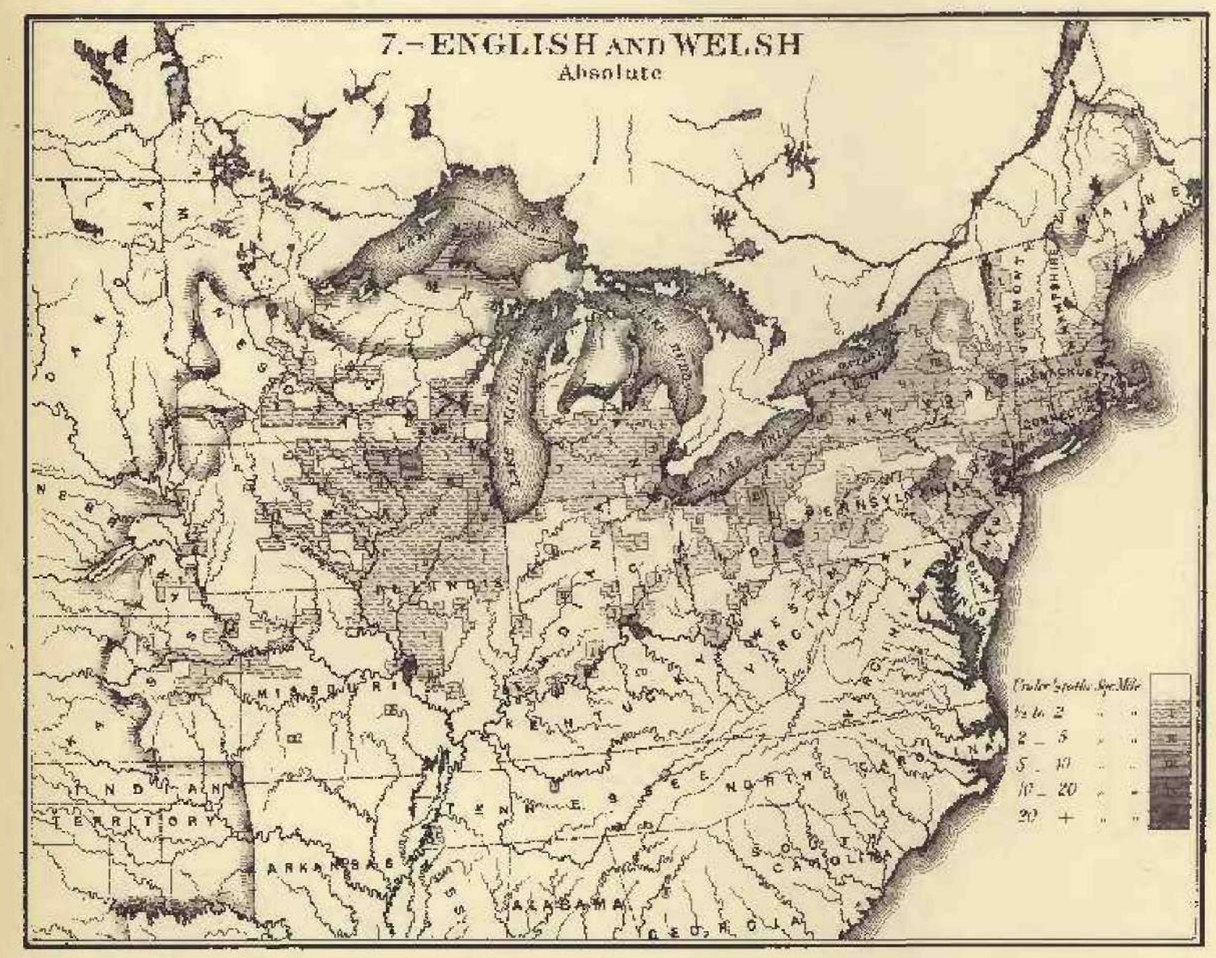

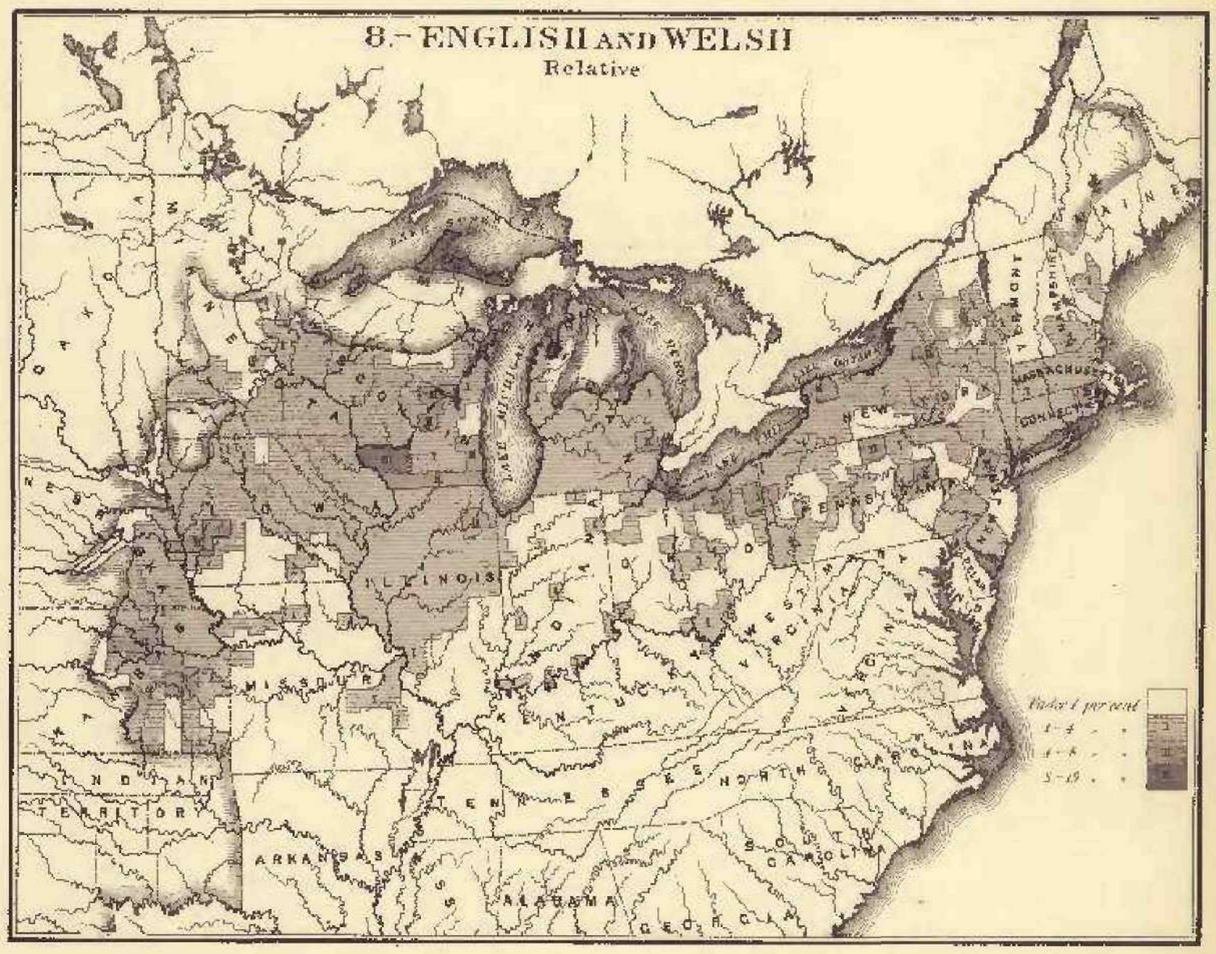

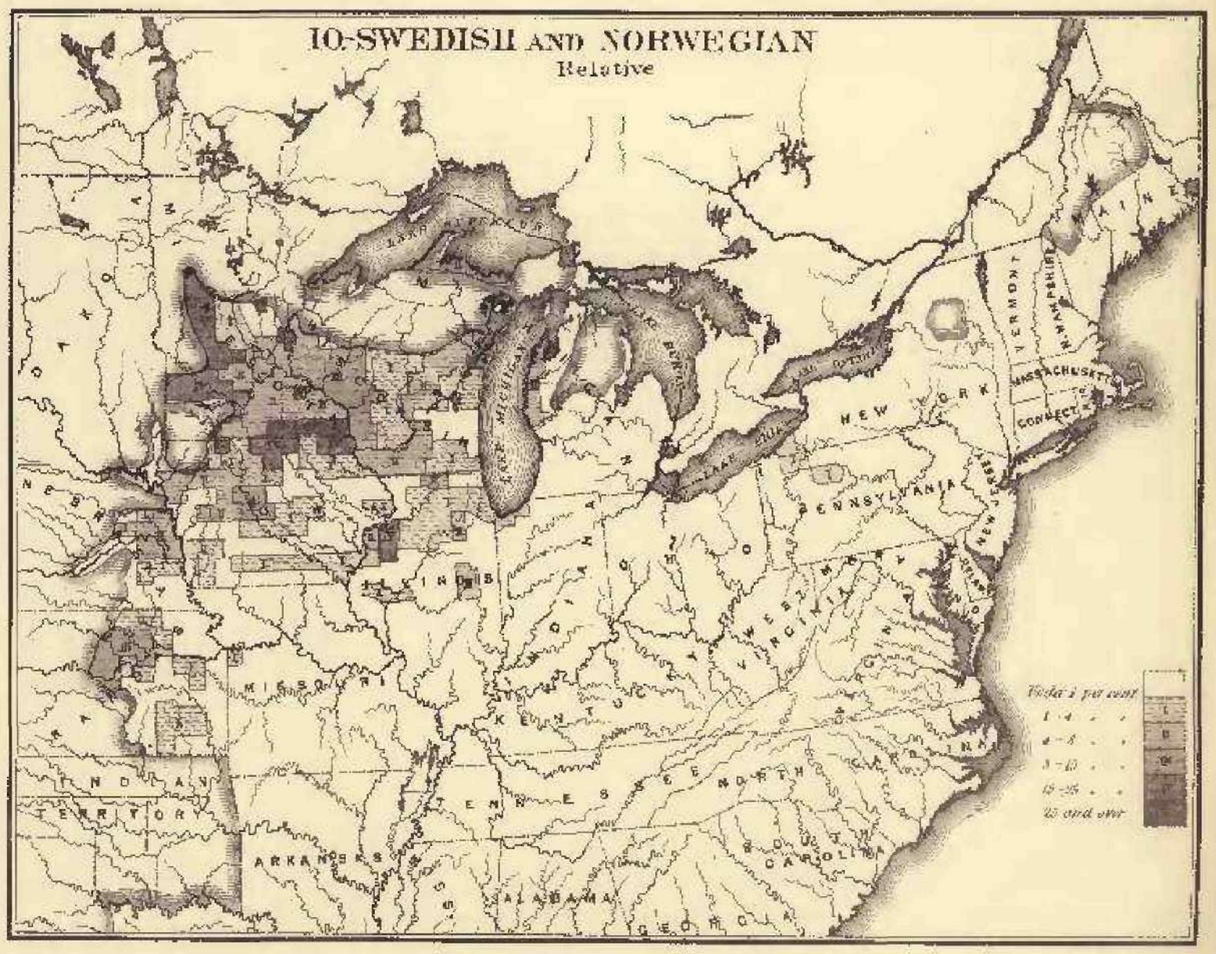

Note: *The Shaded Lines in Black indicate the outside limit of a population of 2 or more to the square mile. The shading points towards the regions which have a population of less than 2 to the square mile.*