Areas of Circles proportional. Scale 5000 to the square inch

CHART
SHOWING THE AGGREGATE NUMBER OF
IDIOTS
AND THE PROPORTION OF MALES AND FEMALES, WHITE OR COLORED, NATIVE OR FOREIGN, AT THE NINTH CENSUS 1870; also the increase since 1860.

PREPARED FOR THE STATISTICAL ATLAS OF THE UNITED STATES
by FRED. H. WINES Sec. Illinois State Board of Charities.

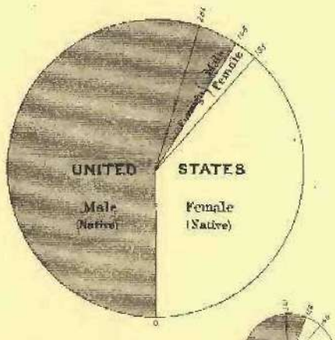

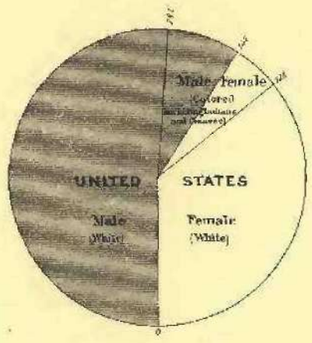

I. Comparative view of the distribution of Idiotism by sex and nativity in the several States.
(These figures refer to the large figure in the left upper corner.)

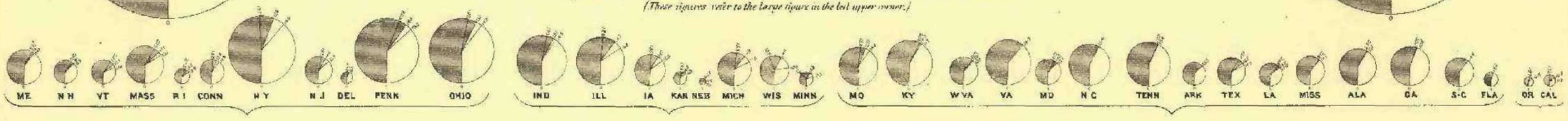

I. N° opposite first radius from Zero to left, denotes degrees in sector for Native Males, that opposite first radius to right from Zero, degrees in sector for Native Females, and that opposite second radius to right, the sum of the degrees in the two sectors for Females, Native and Foreign.

II. Comparative view of the distribution of Idiotism by sex and color.
(These figures refer to the large figure in the right upper corner.)

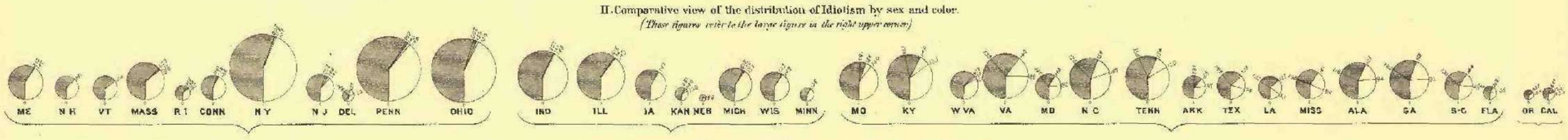

II. N° opposite first radius from Zero to left denotes degrees in sector for White Males, that opposite first radius to right from Zero, degrees in sector for White Females, and that opposite second radius to right, the sum of the degrees in the two sectors for Females, White and Colored.

III. Comparative view of the increase in the number of the Idiotic between 1860 and 1870.

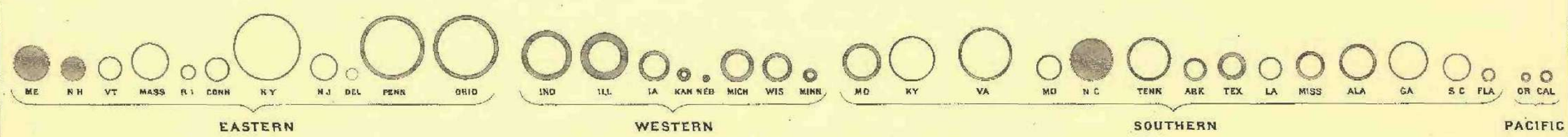

III. Inner circles represent numbers reported at 1860, outer circles, numbers at 1870; the shaded rings, the increase in the interval, in three cases viz. Maine, N.H. and N.C. the number reported at 1860 exceeds the number at 1870, in these cases the inner circles represent 1870 and are shaded, the outer circles represent 1860 and the rings are left unshaded.

Pl. LIV