SUPPLEMENT FOR COLORADO

POPULATION
AGRICULTURE
MANUFACTURES
MINES AND QUARRIES

CHAPTER 1.

NUMBER OF INHABITANTS.

Introduction.—This chapter gives the population of Colorado, by counties and minor civil divisions, as enumerated at the Thirteenth Census, taken as of April 15, 1910, with comparative statements of population where possible, and a statement and discussion for the state as a whole, of the population living in urban and in rural territory. The statistics are given in detail in two general tables.

Table 1 (p. 574) shows the population of Colorado in 1910, distributed according to counties and minor civil divisions, and, so far as possible, in comparison with similar figures for 1900 and 1890. The arrangement of counties is alphabetical, while the primary divisions in each county are given in numerical order with the exception of Boulder, Denver, Pueblo, and Teller Counties. The figures for secondary divisions are printed in italics except those for Delta and Longmont cities, which are not returned by precincts. The changes in boundaries, name, or form of organization that have taken place since 1900 are indicated in the footnotes to the table. For changes between 1890 and 1900 reference must be made to the census report of 1900.

Owing to the territorial changes that have been made in the minor civil divisions of certain counties since 1900 and also to the fact that certain counties returned by precincts at the census of 1910 were not so returned at the census of 1890, comparisons of the population of the minor civil divisions in 1910 with those for 1900 and 1890 are to a large extent impossible. The county totals as given in Table 1 for 1900 and 1890 sometimes exceed the aggregate population of the minor civil divisions as shown in the table. This is for the most part due to the territorial changes that have been made in the minor civil divisions of certain counties since 1900. In other cases, cities returned in 1910 as parts of election precincts were returned independently in 1900 and 1890 and vice versa, while some election precincts reported separately at one census were not reported separately at another census. Comparisons are, however, made as far as practicable for all the minor civil divisions existing in 1910 which were also in existence at one or both of the earlier censuses.

Table 2 (p. 585) shows the cities and the incorporated towns in Colorado, alphabetically arranged, with their population in 1910, 1900, and 1890, so far as separately reported.

The population of Colorado, by counties, at each of the last five censuses, from 1870 to 1910, inclusive; the increase during the last two decades; the density of the total and the rural population at the census of 1910; and the distribution of the population at the last two censuses according to urban and rural districts, are given in Table I of Chapter 2.

The tables and text of the present chapter contain few technical expressions whose meaning is not apparent. The census usage in regard to certain terms is, however, explained below:

Density of population.—The density of population of a state or county is obtained by dividing its total population by the number of square miles in its land area. In calculating the density of rural population, the same divisor is used as it is not practicable to ascertain and deduct the exact area covered by the urban districts, and even if this could be done with accuracy the deduction of this area from the total land area would ordinarily make no appreciable difference in the resulting quotient.

Minor civil divisions.—The counties are divided generally into smaller political units which bear different designations in the different parts of the country, such as towns, townships, election precincts, etc. Of these minor civil divisions those which rank next to the county as geographic areas are termed primary divisions. In many instances, however, these primary divisions contain political units of still smaller area, such as incorporated villages or boroughs. These smaller political units are referred to as secondary divisions.

HISTORICAL NOTE.—The name Colorado, which was first applied to the river and later to the territory and state, is derived from the Spanish *colorado*, meaning colored or red.

The first explorers of the region now forming the state of Colorado were probably Spaniards. Claims have been made that Coronado's expedition of 1540 led through this country, but the first well-authenticated exploration was made in 1776 by Padre Francisco Escalante, who visited the region of the Dolores and Gunnison Rivers. The Spanish, however, made no attempts at settlement, and very few white men came to the Colorado country until long after the United States had gained possession. The discovery of gold attracted miners and in 1858 a settlement was made at Denver.

That part of Colorado lying north and east of the Arkansas River was originally a portion of the Louisiana country which was ceded by France to Spain in 1762, retroceded to France in 1800, and purchased by the United States in 1803. That part not originally comprised within the Louisiana region belonged to Spain until the Mexican revolution of 1821, after which it formed a part of Mexico. The eastern part of this Mexican territory became a part of Texas, which achieved its independence in 1836, and in 1845 was annexed to the United States; the western part was included in the lands ceded by Mexico to the United States in 1848 at the close of the Mexican War.

The section of Colorado included in the Louisiana Purchase belonged successively to the district of Louisiana (1804–5), the territory of Louisiana (1805–12), the territory of Missouri (1812–34), and the "Indian Country" (1834–54). When the territories of Utah and New Mexico were organized, in 1850, the western portion of what is now Colorado was included in Utah; the region east of the Rocky Mountains, south of the Arkansas, and west of the one hundred and third meridian was made a part of New Mexico; and the area east of the one hundred and third meridian and south of the Arkansas was left without organized government, as was the Indian Country to the north of it. In 1854, when Kansas and Nebraska were organized, all the Colorado region not included in Utah or New Mexico became a part of Kansas if south of the fortieth parallel and a part of Nebraska if north of that line.

In February, 1861, the region lying between the thirty-seventh and forty-first parallels and extending from the twenty-fifth to the thirty-second meridian from Washington (approximately the one hundred and second and one hundred and ninth meridians from Greenwich) was organized as the territory of Colorado; and in August, 1876, the territory, without change of boundaries, became a state of the Union.

Urban and rural population defined.—The Census Bureau, for purposes of discussion, has defined urban population as that residing in cities and other incorporated places of 2,500 inhabitants or more, and rural population as that residing outside of such incorporated places.

The comparisons of the urban and rural population in 1910 with that at earlier enumerations may be made either with respect to the varying proportions of the two classes at successive enumerations or with respect to the increase between enumerations. In order to contrast the *proportion* of the total population living in urban or rural territory at the census of 1910 with the proportion urban or rural at the preceding census, it is necessary to classify the territory according to the conditions *as they existed* at each census. In this comparison a place having less than 2,500 inhabitants in 1900 and over 2,500 in 1910 is classed with the rural population for 1900 and with the urban for 1910. On the other hand, in order to present fairly the contrast between urban and rural communities, as regards their *rate of growth*, it is necessary to consider the changes in population for the *same* territory which have occurred from one decennial census to another. For this purpose the territory which in 1910 was urban or rural, as the case may be, is taken as the basis, and the population in 1900 for the same territory (so far as separately reported at that census) is presented, even though part of the territory may, on the basis of its population at the earlier census, have then been in a different class. This avoids the disturbing effect on comparisons which would arise from the passage, for example, of communities formerly classed as rural into the urban group. These two distinct forms of comparison are made in Table I of Chapter 2 for the state as a whole and for each county separately for the last two censuses.

TOTAL POPULATION, INCREASE, AND DISTRIBUTION.

Population of the state.—The population of Colorado is 799,024. Compared with a population of 539,700 in 1900, this represents an increase during the last decade of 259,324, or 48 per cent. During the same period the total population of the United States increased 21 per cent. The rate of increase for the population of the state during the preceding decade, 1890–1900, was 30.6 per cent. The following table shows the population of Colorado at each census from 1860 to 1910, inclusive, together with the increase and per cent of increase during each decade, in comparison with the per cent of increase for the United States as a whole.

CENSUS YEAR.	Population.	INCREASE OVER PRECEDING CENSUS.		Per cent of increase for the United States.
		Number.	Per cent.	
1910	799,024	259,324	48.0	21.0
1900	539,700	126,451	30.6	20.7
1890	[1] 413,249	218,922	112.7	25.5
1880	194,327	154,463	387.5	30.1
1870	39,864	5,587	16.3	22.6
1860	34,277	.....	.....	.....

[1] Includes population (1,051) of Indian reservations specially enumerated.

Colorado was organized as a territory in 1861 but its population was separately enumerated at the Federal census of 1860. During the 10 years from 1860 to 1870 its population grew at a comparatively low rate, increasing about one-sixth. In 1876 Colorado was admitted as a state and during the 20 years, 1870–1890, a much more rapid growth was shown, its population increasing nearly five times during the decade 1870–1880 and somewhat more than twice during the decade 1880–1890. Since 1890 the state has shown a substantial though a slower growth than during the two preceding decades, the increase in population for the 20 years being 385,775, or 93.4 per cent.

A comparison of the rates of increase for the state with those for the United States, as given in the preceding table, shows that the population of the state has increased more rapidly than that of the country as a whole during every decade since 1870. The difference between the two rates was largest for the decade 1870–1880, when the rate of increase for the state was nearly thirteen times that for the United States. During the next decade, 1880–1890, the population of the state increased more than four times as rapidly as that of the country as a whole. Since 1890 the difference has not been so marked.

Principal cities.—Colorado has 36 cities. Denver, the largest, has a population of 213,381, and Pueblo, the second city, a population of 44,395. Colorado Springs, with 29,078, and Trinidad, with 10,204 inhabitants, are the other cities in the state having over 10,000 inhabitants each. There are also 7 cities having from 5,000 to 10,000, 13 having from 2,500 to 5,000, and 12 having less than 2,500 inhabitants. The aggregate population of the 36 cities is 413,939, or 51.8 per cent of the total population of the state.

Table 2 shows the population in 1910 of all the cities of the state with comparative figures, where possible, for 1900 and 1890. The table on page 569 shows the population of the 4 cities having in 1910 over 10,000 inhabitants, as reported at each census since their incorporation either as cities or towns, so far as figures are available, together with the increase during each decade.

Of the cities included in this table, Trinidad shows the highest rate of increase during the last decade, namely, 90.9 per cent, and Colorado Springs the lowest, 37.9 per cent. During the preceding decade Trinidad showed a decrease in population of 3.2 per cent, while Colorado Springs showed an increase of 89.3 per cent, which is the highest rate of increase shown for that decade by any of the cities included in the table.

CITY AND CENSUS YEAR.	Population.	INCREASE[1] OVER PRECEDING CENSUS.	
		Number.	Per cent.
Colorado Springs:			
1910	29,078	7,993	37.9
1900	21,085	9,945	89.3
1890	11,140	6,914	163.6
1880	4,226	.....	.....
Denver:			
1910	213,381	79,522	59.4
1900	133,859	27,146	25.4
1890	106,713	71,084	199.5
1880	35,629	30,870	648.7
1870	4,759	.....	.....
Pueblo:			
1910	44,395	16,238	57.7
1900	28,157	3,599	14.7
1890	24,558	21,341	663.4
1880	3,217	.....	.....
Trinidad:			
1910	10,204	4,859	90.9
1900	5,345	−178	−3.2
1890	5,523	3,297	148.1
1880	2,226	.....	.....

[1] A minus sign (−) denotes decrease.

At the census of 1870, the first for which figures for Denver are available after its incorporation as a city, it constituted only 11.9 per cent of the population of the state. The rate of increase in the population of this city has, in a general way, followed the course of the rate of increase in the population of the state during each of the four decades since 1870, the highest rate of increase in each case being for the decade 1870–1880 and the lowest for the decade 1890–1900. During the 40 years since 1870 the population of Denver has increased nearly forty-five times, while that of the state has increased about twenty times.

Counties.—Colorado has 60 counties. The population of these counties ranges from 642 in Dolores County to 213,381 in Denver County.

The following territorial changes have been made in the counties of Colorado since 1900: Parts of Arapahoe County were taken in 1902 to form Adams and Denver Counties, part of Larimer County was taken in 1909 to form Jackson County, parts of Adams and Arapahoe Counties were annexed in 1903 to Washington and Yuma Counties, part of Jefferson County was annexed to Park County in 1908, and part of Denver County annexed to Adams County in 1909.

Owing to the organization since 1900 of three new counties from parts of two counties, and to the annexation of parts of two of these newly organized counties to three counties, and a part of one county to two other counties, as shown above, the comparison of increase or decrease in population is made for only 53 counties and two combinations of counties. The combined counties are Adams, Arapahoe, Denver, Washington, and Yuma in one group, and Jackson with Larimer in another. In order to determine the actual rate of increase for these counties, it is necessary to add the population of the new county to that of the old county from which it was formed and to add the population of the county to which new territory was annexed to that of the county from which it was taken. Thirty-nine counties and the two combinations of counties increased in population during the last decade. The rates of increase for the counties which do not enter into the combinations and which show increases range from 2.3 per cent in Douglas County to 635.9 per cent in Cheyenne County, and the absolute increases of the same group of counties range from 72 in Douglas County to 22,369 in Weld County. The combined counties—Adams, Arapahoe, Denver, Washington, and Yuma—increased in population 91,050, or 58.4 per cent; and the combined counties—Jackson and Larimer—increased 14,115, or 116 per cent. Fourteen counties decreased in population during the last decade, the rates of decrease ranging from eight-tenths of 1 per cent in Eagle County to 59.9 per cent in Hinsdale County, and the absolute decreases from 23 in Eagle County to 14,651 in Teller County. The aggregate increase of population from 1900 to 1910 in the two combinations of counties and in the 39 counties that showed increases was 294,808; the aggregate decrease of population in the 14 counties that showed decreases was 35,484. The difference, 259,324, is, of course, the total increase of population in the state.

The maps on page 572 show the increase or decrease in the total and the rural population, respectively, of each county of Colorado during the last decade. In the counties shown in white the population decreased; for the other counties the different rates of increase are indicated by differences in shading.

Density of population.—The total land area of the state is 103,658 square miles. The average number of persons to the square mile in 1910 was 7.7; in 1900 and 1890 it was 5.2 and 4, respectively. The average number per square mile for the United States as a whole in 1910 was 30.9.

The density of population is given by counties in Table I of Chapter 2 and in the maps on page 573, both for the entire population and for that living in rural territory, excluding in the latter case the population of places of 2,500 or more, but not excluding the land area of such places.

Routt County, with 6,967 square miles, has the largest area. Denver County, which is coextensive with Denver city, has the smallest area, namely, 58 square miles, and the highest density, 3,679 persons per square mile. Dolores, Hinsdale, Jackson, and Rio Blanco Counties each average less than one person per square mile.

Minor civil divisions.—The political divisions into which counties are subdivided are collectively termed "Minor civil divisions." In Colorado the counties are divided into 1,062 primary divisions, comprising 1,058 election precincts and 4 cities. There are also 197 secondary divisions, comprising 32 cities and 165 towns. These secondary divisions usually form parts of the respective precincts in which they are wholly or partly located. Seventeen cities and 11 towns are either coextensive with one or more election precincts, or comprise one or more and parts of others. The city of Denver is coextensive with the county of the same name. Besides these primary and secondary divisions there is one Indian reservation, which, though independent of any county organization, is returned under the county in which it is located.

Urban and rural population compared.—The following table presents the population of Colorado at the censuses of 1910, 1900, and 1890, respectively, distributed among cities and towns grouped according to specified limits of population, together with the percentage of the total population contained in each group at each of the censuses named. The classification is based upon the population of each place as it existed at each census.

CLASS OF PLACES.	1910		1900		1890		PER CENT OF TOTAL POPULATION.		
	Number of places.	Population.	Number of places.	Population.	Number of places.	Population.	1910	1900	1890
Total population	.....	799,024	.....	539,700	.....	[1] 413,249	100.0	100.0	100.0
Urban territory	**27**	**404,840**	**20**	**260,651**	**13**	**185,905**	**50.7**	**48.3**	**45.0**
Cities and towns of—									
100,000 inhabitants or more	1	213,381	1	133,859	1	106,713	26.7	24.8	25.8
50,000 to 100,000 inhabitants	.....	.....	.....	.....	.....	.....	.....	.....	.....
25,000 to 50,000 inhabitants	2	73,473	1	28,157	.....	.....	9.2	5.2	.....
10,000 to 25,000 inhabitants	1	10,204	3	43,687	3	46,082	1.3	8.1	11.2
5,000 to 10,000 inhabitants	7	52,558	2	11,495	3	15,792	6.6	2.1	3.8
2,500 to 5,000 inhabitants	16	55,224	13	43,453	6	17,318	6.9	8.1	4.2
Rural territory	.....	**394,184**	.....	**279,049**	.....	[1] **227,344**	**49.3**	**51.7**	**55.0**
Cities and towns of less than 2,500 inhabitants	174	96,757	135	76,088	89	55,596	12.1	14.1	13.5
Other rural territory	.....	297,427	.....	202,961	.....	[1] 171,748	37.2	37.6	41.6

[1] Includes population (1,051) of Indian reservations specially enumerated.

As shown by the above table, the urban territory of the state in 1910—that is, the cities and incorporated towns of 2,500 inhabitants or more—contained 404,840 inhabitants, or 50.7 per cent of the total population, while 394,184 inhabitants, or 49.3 per cent, lived in rural territory. The urban territory as it existed in 1900—that is, the cities and incorporated towns then having 2,500 inhabitants or more—contained 260,651 inhabitants, or 48.3 per cent of the total population, while 279,049 inhabitants, or 51.7 per cent, lived in rural territory. There has thus been a slight increase in the proportion of urban population. For the United States as a whole the urban population constituted 46.3 per cent of the total population in 1910 and 40.5 per cent of the total population in 1900.

Denver's proportion of the total population of the state in 1910, 1900, and 1890 was 26.7, 24.8, and 25.8 per cent, respectively. The proportion of the population of the state in the other urban places increased from 19.2 per cent in 1890 to 23.5 per cent in 1900 and to 24 per cent in 1910.

The urban population of the state in 1910 was contained in 24 cities and 3 incorporated towns, while the rural population was in 174 cities and incorporated towns of less than 2,500 inhabitants each and in unincorporated territory. The 174 places of less than 2,500 inhabitants each have an aggregate population of 96,757, or 12.1 per cent of the total population of the state. These places comprise 24 having from 1,000 to 2,500 inhabitants each, with a combined population of 39,270; 46 having from 500 to 1,000 inhabitants each, with a combined population of 33,813; and 104 having less than 500 inhabitants each, with a combined population of 23,674.

The above table shows further that in all cities and incorporated towns, including those of less than 2,500 inhabitants, there was in 1910 a population of 501,597, or 62.8 per cent of the population of the state. The population of all cities and incorporated towns, as they existed in 1900, was 336,739, or 62.4 per cent of the population of the state.

Table I of Chapter 2 shows that nine counties and the two combinations of counties had a larger proportion and three counties a smaller proportion of urban population in 1910 than in 1900. Six counties wholly rural in 1900 were partly urban in 1910, and three counties partly urban in 1900 were wholly rural in 1910. Thirty-two counties were wholly rural at both censuses.

In order to compare the *rate of growth* in urban and rural communities it is necessary in each case, as previously explained, to consider the changes in population which have occurred in the *same* territory from one decennial census to another. With this end in view places classed as urban or rural according to their population in 1910 are taken as a basis and the aggregate population in 1910 and in 1900 of the same places is then compared. Thus, as shown in the following table, the total population in 1910 of the cities

and towns which at that time had 2,500 inhabitants or more was 404,840; in 1900 the total population of these same places (so far as separately reported) was 269,662. It may be noted that the latter figure exceeds the total population in 1900 of the cities and towns which at that time had over 2,500 inhabitants each, 260,651 (see table on page 570), by 9,011. The difference is the net result of the passage, since 1900, of certain communities from the rural to the urban class and vice versa, and of annexations of territory during the same period.

A comparison of the total population in 1910 of cities and towns having a population of not less than 2,500 each with the total population of the same places in 1900, as given in the table in the next column, shows an increase of 50.1 per cent. This represents the rate of growth of urban communities as thus defined. During the same period there was an increase of 46 per cent in the population living in rural territory. There was little difference, therefore, between the rates of increase in population for urban and for rural territory. For the United States as a whole urban population increased 34.9 per cent in the last decade and rural population 11.2 per cent.

As shown by Table I of Chapter 2, there are 15 counties in which the population living in rural territory decreased and in 2 counties—Lake and Teller—there was a decrease in population in both urban and rural districts.

In the following table the population for the state as a whole is distributed so as to show, for 1910 and 1900, the population of the city of Denver, the combined population of the other cities having in 1910 25,000 inhabitants or more, the combined population of cities and towns having in 1910 from 2,500 to 25,000 inhabitants, and the population of the remainder of the state.

CLASS OF PLACES.	POPULATION.		INCREASE: 1900–1910	
	1910	1900	Number.	Per cent.
The state	**799,024**	**539,700**	**259,324**	**48.0**
Urban territory in 1910	404,840	269,662	135,178	50.1
City of Denver	213,381	140,472	72,909	51.9
Other cities of 25,000 or more in 1910	73,473	49,242	24,231	49.2
Cities and towns of 2,500 to 25,000 in 1910	117,986	79,948	38,038	47.6
Remainder of the state	394,184	270,038	124,146	46.0

From this table it appears that the city of Denver and the remaining groups of urban places increased at about the same rate, Denver's rate being only 2.7 per cent above that for the group of other places having over 25,000 inhabitants each, and 4.3 per cent above that for the group of places having from 2,500 to 25,000 inhabitants each.

It also appears from this table that of the total increase in the population of the state during the decade, namely, 259,324, more than one-fourth was in the city of Denver.

PER CENT OF INCREASE OR DECREASE OF POPULATION OF COLORADO, BY COUNTIES: 1900–1910.

In case of decrease the per cent is inserted under the county name.

TOTAL POPULATION.

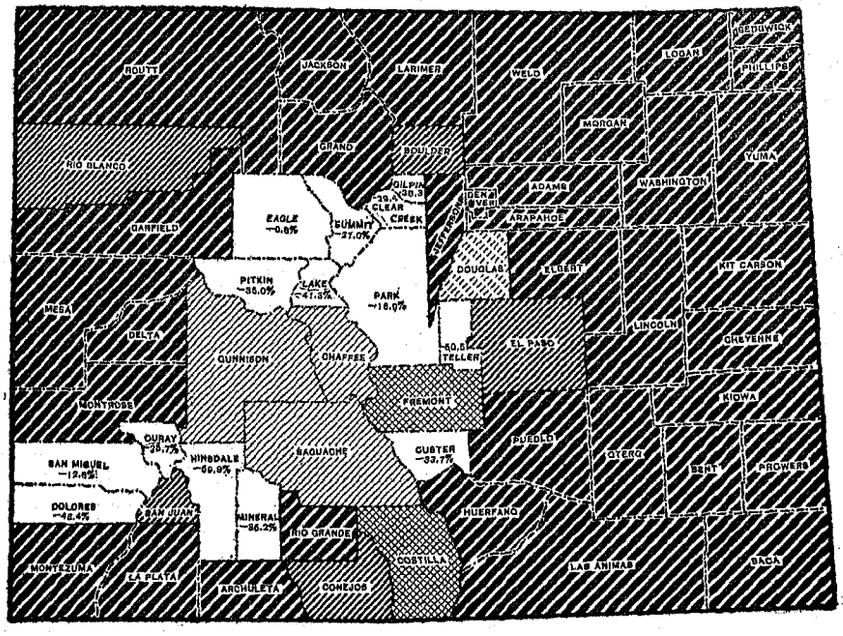

RURAL POPULATION.

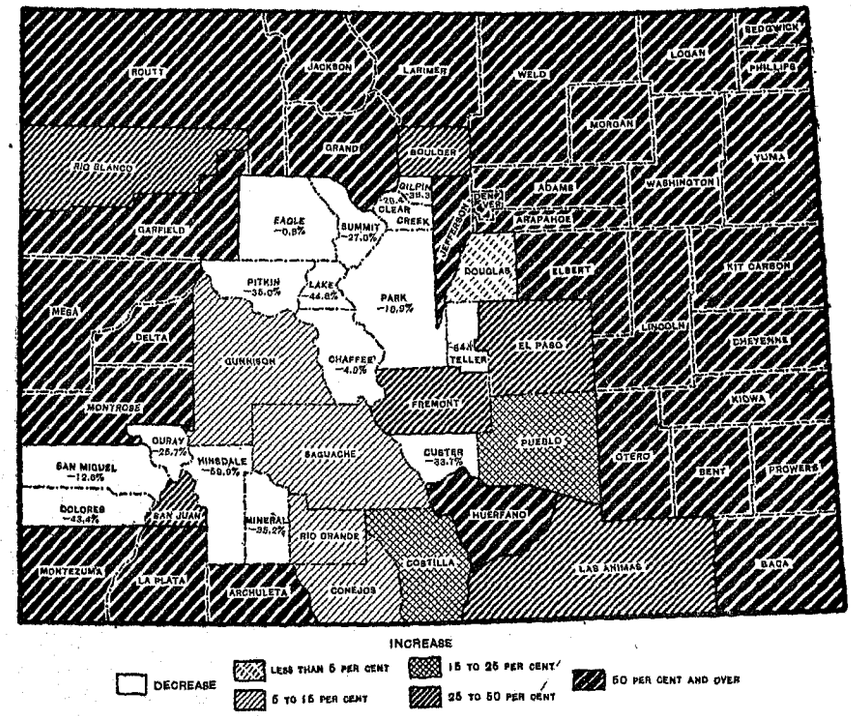

Rural population is defined as that residing outside of incorporated places having 2,500 inhabitants or more.

DENSITY OF POPULATION OF COLORADO, BY COUNTIES: 1910.

TOTAL POPULATION.

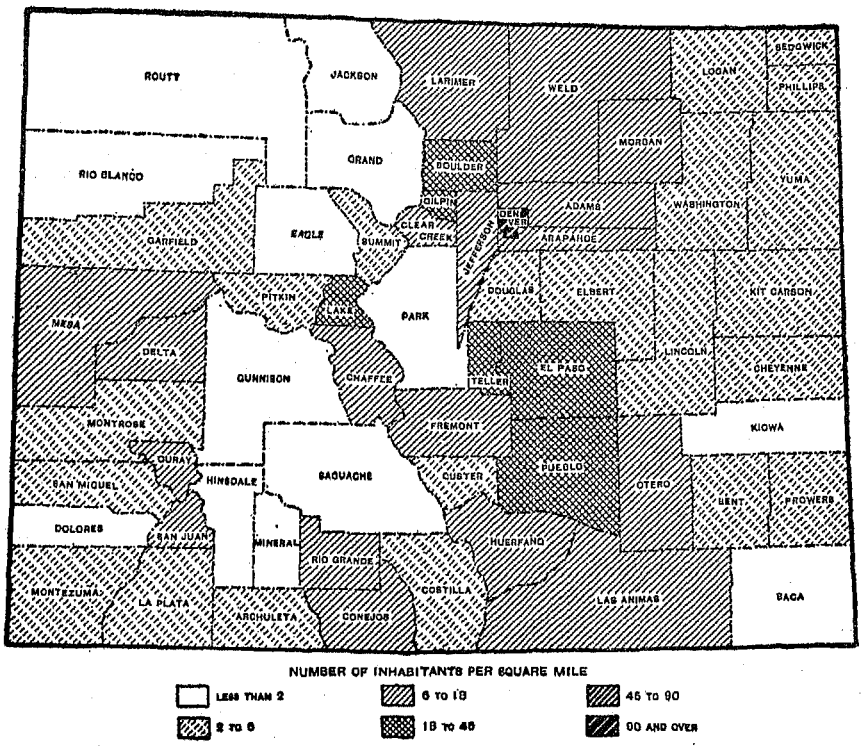

RURAL POPULATION.

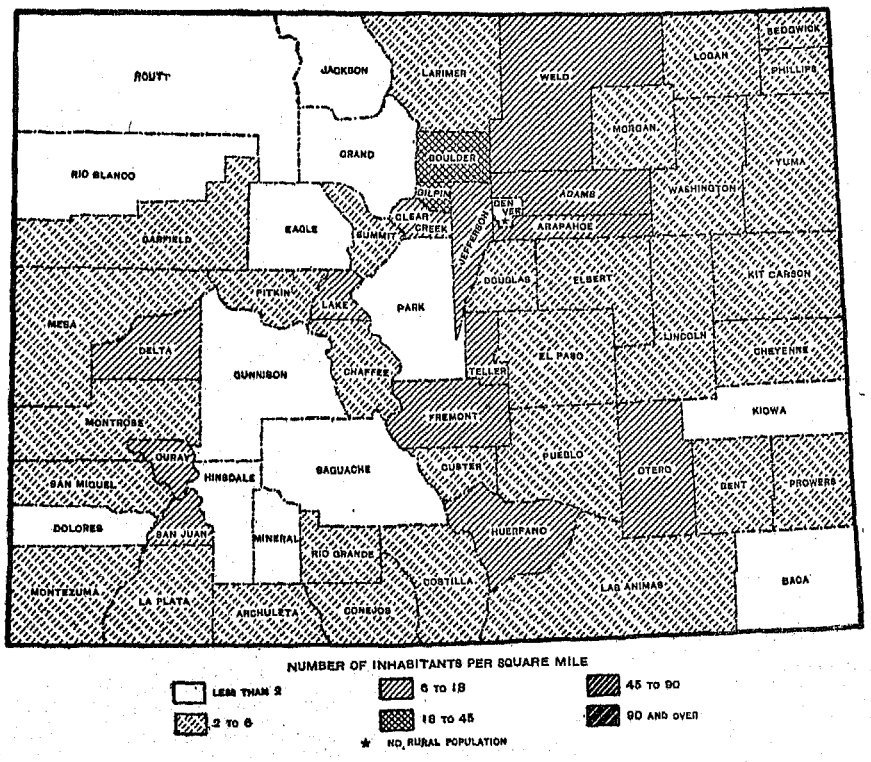

Rural population is defined as that residing outside of incorporated places having 2,500 inhabitants or more.

TABLE 1.—POPULATION OF MINOR CIVIL DIVISIONS: 1910, 1900, AND 1890.

[Precinct means election precinct. For changes in boundaries, etc., between 1900 and 1910, see footnotes; for those between 1890 and 1900, see Reports of the Twelfth Census: 1900, Vol. I, Table 5.]

MINOR CIVIL DIVISION.	1910	1900	1890
Adams County[1]	**8,892**		
Precinct 1, Bijou	776		
Precinct 2, Bennett	577		
Precinct 3, Box Elder	217		
Precinct 4, Watkins	152		
Precinct 5, Barr	513		
Precinct 6, First Creek	169		
Precinct 7, East Brighton, including part of Brighton town	900		
Brighton town (part of)	*600*		
Total for Brighton town in precincts 7 and 8	*850*	*366*	*306*
Precinct 8, West Brighton, including part of Brighton town	544		
Brighton town (part of)	*250*		
Precinct 9, Henderson	405		
Precinct 10, Lower Platte	476		
Precinct 11, Irondale	798		
Precinct 12, Colfax, including part of Aurora town	544		
Aurora town (part of)	*444*		
Total for Aurora town[2] *in precinct 12, Adams County, and precinct 5, Arapahoe County*	*679*	*202*	
Precinct 13, Big Dry	689		
Precinct 14, Lower Clear Creek	619		
Precinct 15, Upper Clear Creek	568		
Precinct 16, Retreat Park	644		
Precinct 17, College	301		
Arapahoe County[3]	**10,263**	[4] **153,017**	[4] **132,135**
Precinct 1, West Sheridan, including Sheridan town	1,472		
Sheridan town	*498*	*448*	
Precinct 2, East Sheridan	93		
Precinct 3, Glendale, including part of Aurora town	986		
Aurora town (part of)	*235*		
[For total, see precinct 12, Adams County.]			
Precinct 4, South Littleton, including part of Littleton town	1,189		
Littleton town (part of)	*749*		
Total for Littleton town in precincts 4 and 8	*1,378*	*738*	
Precinct 5, North Englewood, including ward 1 and part of ward 2 of Englewood city	1,901		
Englewood city (part of)	*1,700*		
Total for Englewood city[5] *in precincts 5 and 6*	*2,983*		
Ward 1	*1,018*		
Ward 2	*1,214*		
Ward 3	*751*		
Precinct 6, South Englewood, including ward 3 and part of ward 2 of Englewood city	1,483		
Englewood city (part of)	*1,283*		
Precinct 7, Dry Creek	342		
Precinct 8, North Littleton, including part of Littleton town	758		
Littleton town (part of)	*624*		
Precinct 9, Broadway	357		
Precinct 10, Duff	106		
Precinct 11, Melvin	123		
Precinct 12, Howard	182		
Precinct 13, Coal Creek	103		
Precinct 14, Byers	354		
Precinct 15, Deer Trail	571		
Precinct 16, Wolf Creek	243		
Archuleta County	**3,302**	[6] **2,117**	[7] **826**
Precinct 1, East Pagosa Springs, including part of Pagosa Springs town	431	271	
Pagosa Springs town (part of)	*56*	*63*	
Total for Pagosa Springs town in precincts 1, 5, and 9	*669*	*267*	
Precinct 2, Edith, including Edith town	367	379	
Edith town	*295*	*282*	
Precinct 3, Chromo	173	249	
Precinct 4, San Juan River[8]	262	357	
Precinct 5, Central Pagosa Springs,[9] including part of Pagosa Springs town	732	609	
Pagosa Springs town (part of)	*396*	*304*	
Precinct 6, Piedra[10]	195	92	
Precinct 7, Arboles[10]	308		
Precinct 8, Pagosa Junction[8]	288		
Precinct 9, West Pagosa Springs,[9] including part of Pagosa Springs town	546		
Pagosa Springs town (part of)	*217*		
Baca County	**2,516**	**759**	[11] **1,479**
Precinct 1, Minneapolis	464	107	
Precinct 2, Stonington	923	173	
Precinct 3, Vilas	466	85	
Precinct 4, Springfield[12]	458	198	
Precinct 5, Maxey[13]	69	28	
Precinct 6, Carriso[12]	65	168	
Precinct 7, Regnier[12]	71		
Bent County	**5,043**	[14] **3,049**	[14] **1,313**
Precinct 1, Horsecreek	165		
Precinct 2, Cooperville	393		
Precinct 3, Gageby	504		
Precinct 4, Caddoa	329		
Precinct 5, Prowers	326		
Precinct 6, Northeast	614		
Precinct 7, Melonfield	266		
Precinct 8, South Las Animas, including part of Las Animas city	757		
Las Animas city (part of)	*416*		
Total for Las Animas city[15] *in precincts 8 to 10*	*2,008*	*1,192*	*611*
Precinct 9, including part of Las Animas city	744		
Las Animas city (part of)	*715*		
Precinct 10, including part of Las Animas city	945		
Las Animas city (part of)	*877*		
Boulder County	**30,330**	[16] **21,544**	[17] **14,082**
Precinct 1, Northeast Longmont,[18] excluding part of Longmont city	253	[19] 278	
Precinct 2, Hygiene	750	527	
Precinct 3, Altona	170	218	
Precinct 5, Valmont	878	713	
Precinct 6, Canfield	380	345	
Precinct 7, Marshall	813	443	
Precinct 8, Magnolia	201	183	
Precinct 9, Lafayette,[20] including part of Lafayette town	1,207	1,192	
Lafayette town (part of)	*916*	*970*	
Total for Lafayette town in precincts 9 and 38	*1,892*	*970*	*410*
Precinct 10, Ward, including Ward town	222	832	
Ward town	*120*	*300*	*424*
Precinct 11, Jamestown, including Jamestown town	222	449	
Jamestown town	*167*	*164*	*212*
Precinct 12, Caribou	51	44	
Precinct 13, Nederland, including Nederland town	1,062	182	
Nederland town	*440*		
Precinct 14, Gold Hill	192	407	
Precinct 15, Sunshine	197	420	
Precinct 16, Sugar Loaf	226	156	
Precinct 17, Salina	305	462	
Precinct 18, Lyons, including Lyons town	968	843	
Lyons town	*632*	*547*	*574*
Precinct 19, North Louisville, including part of Louisville town	1,129	589	
Louisville town (part of)	*1,012*	*515*	
Total for Louisville town in precincts 19 and 27	*1,706*	*966*	*596*
Precinct 20, Niwot	673	437	
Precinct 21, Southwest Longmont,[21] excluding part of Longmont city	228	[19] 322	
Precinct 23, Sunset	96	152	
Precinct 24, Northwest Longmont,[18] including North Longmont town, but excluding part of Longmont city	581	[19] 404	
North Longmont town[22]	*260*		
Precinct 25, Allens Park	76	100	
Precinct 26, Broomfield	142	161	
Precinct 27, Louisville, including part of Louisville town	1,231	699	
Louisville town (part of)	*694*	*451*	
Precinct 28, Noland	66	119	
Precinct 33, Southeast Longmont,[21] excluding part of Longmont city	214	[19] 225	
Precinct 34, Eldora,[23] including Eldora town	101	435	
Eldora town	*81*	*395*	
Precinct 35, Superior, including Superior town	561	252	
Superior town	*349*		
Precinct 36, North Boulder[24]	495		
Precinct 37, South Boulder[24]	895		
Precinct 38, Lafayette,[20] including part of Lafayette town	1,137		
Lafayette town (part of)	*976*		

[1] Organized from part of Arapahoe County in 1902 and part of Denver County annexed in 1909; parts annexed to Washington and Yuma Counties in 1903.
[2] Name changed from Fletcher in 1907.
[3] Parts taken to form Adams and Denver Counties in 1902 and parts annexed to Washington and Yuma Counties in 1903.
[4] No comparison of population can be made; county redistricted in 1903.
[5] Incorporated in 1909.
[6] County total includes population (100) of part of Southern Ute Indian Reservation, opened for settlement in 1899.
[7] No comparison of population can be made; not returned by precincts in 1890.
[8] Precinct 8 organized from part of precinct 4 in 1900.
[9] Precinct 9 organized from part of precinct 5 in 1900.
[10] Precinct 6 and precinct 7 returned as precinct 6 in 1900.
[11] No comparison of population can be made; county redistricted between 1890 and 1900.
[12] Precinct 7 organized from parts of precincts 4 and 6 in 1900.
[13] Returned as Atlanta in 1900.
[14] No comparison of population can be made; county redistricted in 1908.
[15] Incorporated as a city in 1908.
[16] County total includes population (1,523) of precincts 4, 22, 29, 30, and 31, parts taken to form precincts 36 and 37 and parts annexed to Boulder city; and population (72) of old precinct 36, annexed to precinct 34, since 1900.
[17] No comparison of population for 1890 can be made; information as to changes in minor civil divisions incomplete.
[18] Part taken to form part of precinct 40 in 1906.
[19] Exclusive of population of Longmont city.
[20] Precinct 38 organized from part of precinct 9 in 1906.
[21] Part taken to form part of precinct 41 in 1906.
[22] Incorporated in 1904.
[23] Old precinct 36 annexed in 1900.
[24] Organized from parts of precincts 4, 22, 29, 30, and 31 in 1908.

TABLE 1.—POPULATION OF MINOR CIVIL DIVISIONS: 1910, 1900, AND 1890—Continued.

[Precinct means election precinct. For changes in boundaries, etc., between 1900 and 1910, see footnotes; for those between 1890 and 1900, see Reports of the Twelfth Census: 1900, Vol. I, Table 5.]

MINOR CIVIL DIVISION.	1910	1900	1890
Boulder County—Continued.			
Precinct 40, Highland [1]	400		
Precinct 41, Burlington [2]	353		
Boulder city [3]	9,539	6,150	3,330
Ward 1	*2,252*		
Ward 2	*2,560*		
Ward 3	*2,540*		
Ward 4	*2,187*		
Longmont city, in precincts 1, 21, 24, and 33	4,256	2,201	1,543
Ward 1	*1,443*		
Ward 2	*1,354*		
Ward 3	*1,459*		
Chaffee County	**7,622**	**7,085**	[4] **6,612**
Precinct 1, Granite [5]	146	374	
Precinct 2, Winfield [5]	29		
Precinct 3, Riverside	39	128	
Precinct 4, Buena Vista, including part of Buena Vista town	564	572	
Buena Vista town (part of)	*444*	*443*	
Total for Buena Vista town in precincts 4 and 5	*1,041*	*1,006*	
Precinct 5, Buena Vista, including part of Buena Vista town	720	742	
Buena Vista town (part of)	*597*	*563*	
Precinct 6, Dolomite	23	95	
Precinct 7, St. Elmo, including St. Elmo town	85	145	
St. Elmo town	*46*	*64*	
Precinct 8, Nathrop	149	224	
Precinct 9, Browns Canon	100	130	
Precinct 10, Salida,[6] including part of ward 1 of Salida city	894	725	
Salida city (part of)	*747*	*523*	
Total for Salida city, comprising precincts 11 to 18, and 22, and parts of precincts 10, 14, 20, and 21	*4,425*	*3,722*	*2,586*
Ward 1	*1,799*		
Ward 2	*1,499*		
Ward 3	*1,127*		
Precinct 11, Salida,[7] comprising part of ward 1 of Salida city	451	654	
Precinct 12, Salida,[7] comprising part of ward 2 of Salida city	376	899	
Precinct 13, Salida,[8] comprising part of ward 2 of Salida city	787	899	
Precinct 14, Salida,[8] including part of ward 3 of Salida city	1,122	846	
Salida city (part of)	*1,022*	*747*	
Precinct 15, Poncha Springs,[9] including Poncha Springs town	276	367	
Poncha Springs town	*43*	*97*	*101*
Precinct 16, Maysville	65	86	
Precinct 17, Monarch	164	87	
Precinct 18, Kortz [10]	332		
Precinct 19, Turret	71	112	
Precinct 20, Salida,[11] including part of ward 1 of Salida city	717		
Salida city (part of)	*601*		
Precinct 21, Salida,[12] including parts of wards 2 and 3 of Salida city	269		
Salida city (part of)	*198*		
Precinct 22, Salida,[13] comprising part of ward 2 of Salida city	243		
Cheyenne County	**3,687**	[14] **501**	[14] **534**
Precinct 1, Arapahoe	472		
Precinct 2, East Cheyenne Wells, including part of Cheyenne Wells town	667		
Cheyenne Wells town (part of)	*188*		
Total for Cheyenne Wells town in precincts 2 and 3	*270*		
Precinct 3, West Cheyenne Wells, including part of Cheyenne Wells town	571		
Cheyenne Wells town (part of)	*82*		
Precinct 4, First View	456		
Precinct 5, Kit Carson	700		
Precinct 6, Wild Horse	531		
Precinct 7, Aroya	290		
Clear Creek County	**5,001**	[15] **7,082**	[15] **7,184**
Precinct 1, Silver Plume, including part of Silver Plume town	285		
Silver Plume town (part of)	*268*		
Total for Silver Plume town in precincts 1 and 2	*460*	*775*	*908*
Precinct 2, Silver Plume, including part of Silver Plume town	227		
Silver Plume town (part of)	*202*		
Precinct 3, Georgetown, including part of Georgetown town	390		
Georgetown town (part of)	*350*		
Total for Georgetown town in precincts 3 to 5	*950*	*1,418*	*1,927*
Precinct 4, Georgetown, including part of Georgetown town	188		
Georgetown town (part of)	*182*		
Precinct 5, Georgetown, including part of Georgetown town	430		
Georgetown town (part of)	*418*		
Precinct 6, Empire, including Empire town	245		
Empire town	*179*	*276*	*184*
Precinct 7, Lawson	134		
Precinct 8, Dumont	114		
Precinct 9, Freeland	62		
Precinct 11, Idaho Springs, including part of Idaho Springs city	549		
Idaho Springs city (part of)	*418*		
Total for Idaho Springs city [16] in precincts 11 to 15	*2,154*	*2,502*	*1,538*
Precinct 12, Idaho Springs, including part of Idaho Springs city	620		
Idaho Springs city (part of)	*446*		
Precinct 13, Idaho Springs, including part of Idaho Springs city	511		
Idaho Springs city (part of)	*464*		
Precinct 14, Idaho Springs, including part of Idaho Springs city	478		
Idaho Springs city (part of)	*416*		
Precinct 15, Idaho Springs, including part of Idaho Springs city	588		
Idaho Springs city (part of)	*411*		
Precinct 16, Alice	85		
Precinct 17, Brookvale	80		
Conejos County	**11,285**	**8,794**	[17] **7,193**
Precinct 1, Guadalupe, including Guadalupe town	562	498	510
Guadalupe town [18]	*158*	*348*	
Precinct 2, La Isla	533	538	515
Precinct 3, San Rafael, including San Rafael town	888	1,367	791
San Rafael town	*261*	*700*	
Precinct 4, Los Pinos	470	600	314
Precinct 5, Cenicero	316	238	263
Precinct 6, Capulin	953	1,050	411
Precinct 7, Los Souces	280	243	191
Precinct 8, La Jara, including La Jara town	853	455	489
La Jara town	*448*	*208*	
Precinct 9, Rio Grande, including part of Alamosa town	1,662	698	1,091
Alamosa town (part of)	*1,557*	*673*	*973*
Total for Alamosa town in precincts 9 and 12	*3,013*	*1,141*	*973*
Precinct 10, Manassa, including Manassa town	1,145	841	769
Manassa town	*788*	*739*	*648*
Precinct 11, Antonito, including Antonito town	722	360	335
Antonito town	*681*	*347*	*315*
Precinct 12, West Alamosa, including part of Alamosa town	1,695	667	202
Alamosa town (part of)	*1,456*	*468*	
Precinct 14, Sanford, including Sanford town	849	766	803
Sanford town [19]	*564*		
Precinct 15, Osier	65	190	167
Precinct 16, Logan	292	274	94
Costilla County	**5,498**	**4,632**	[20] **3,491**
Precinct 1, San Luis	956	731	
Precinct 2, San Pedro	670	503	
Precinct 3, Chama	605	529	
Precinct 4, San Francisco	336	261	
Precinct 5, La Costilla	250	348	

[1] Organized from parts of precincts 1 and 24 in 1906.
[2] Organized from parts of precincts 21 and 33 in 1906.
[3] Part of precinct 31 annexed in 1905 and parts of precincts 4, 22, 29, 30, and 31 annexed in 1908.
[4] No comparison of population can be made; county redistricted between 1890 and 1900.
[5] Precinct 2 organized from part of precinct 1 in 1901.
[6] Parts taken to form precinct 18 and parts of precincts 20 and 21 in 1906 and part of precinct 22 in 1908.
[7] Part taken to form part of precinct 22 in 1908.
[8] Part taken to form part of precinct 21 in 1906.
[9] Part taken to form part of precinct 20 in 1906.
[10] Organized from part of precinct 10 in 1906; part taken to form part of precinct 20 in 1906.
[11] Organized from parts of precincts 10, 15, and 18 in 1906.
[12] Organized from parts of precincts 10, 13, and 14 in 1906.
[13] Organized from parts of precincts 10, 11, and 12 in 1908.
[14] No comparison of population can be made; county redistricted in 1908.
[15] No comparison of population can be made; county redistricted in 1900 and 1906.
[16] Incorporated as a city in 1901.
[17] County total includes population (248) of precinct 13, annexed to precinct 6 between 1890 and 1900.
[18] Returned as Conejos in 1900.
[19] Incorporated in 1906.
[20] No comparison of population can be made; not returned by precincts in 1890.

TABLE 1.—POPULATION OF MINOR CIVIL DIVISIONS: 1910, 1900, AND 1890—Continued.

[Precinct means election precinct. For changes in boundaries, etc., between 1900 and 1910, see footnotes; for those between 1890 and 1900, see Reports of the Twelfth Census: 1900, Vol. I, Table 5.]

MINOR CIVIL DIVISION.	1910	1900	1890
Costilla County—Continued.			
Precinct 6, San Acacio	401	282	.....
Precinct 7, Fort Garland	1,044	484	.....
Precinct 8, Rio Grande	364	221	.....
Precinct 9, Stanley	228	299	.....
Precinct 10, Mosca	222	293	.....
Precinct 11, Zapato	120	169	.....
Precinct 12, Hooper, including Hooper town	269	401	.....
Hooper town	*131*	*177*	.....
Precinct 13, East Dale	33	111	.....
Custer County	**1,947**	[1] **2,937**	**2,970**
Precinct 1, Greenwood	245	333	410
Precinct 4, Rosita, including Rosita town	237	528	473
Rosita town	*42*	*110*	*304*
Precinct 5, Silver Cliff,[2] including Silver Cliff town	270	264	577
Silver Cliff town	*250*	*573*	*546*
Precinct 7, Texas Creek	123	142	196
Precinct 8, Ula	260	264	374
Precinct 9, Colfax	270	348	451
Precinct 10, Ilse	182	297	200
Precinct 11, Fairview	70	76	62
Precinct 12, Westcliffe, including Westcliffe town	290	326	227
Westcliffe town	*232*	*256*	*192*
Delta County	**13,688**	**5,487**	**2,534**
Precinct 1, Delta,[3] excluding part of Delta city	771	[4] 792	[4] 755
Precinct 2, Hotchkiss,[5] including Hotchkiss town	1,838	883	373
Hotchkiss town	*600*	*261*	.....
Precinct 3, Crawford	925	381	271
Precinct 4, Eckert[6]	1,253	1,079	432
Precinct 5, Paonia,[7] including part of Paonia town	1,638	947	233
Paonia town (part of)	*791*	.....	.....
Total for Paonia town[8] in precincts 5 and 11	*1,007*	.....	.....
Precinct 6, Delta,[9] excluding part of Delta city	655	[4] 586	.....
Precinct 7, Cedaredge,[10] including Cedaredge town	1,291	.....	.....
Cedaredge town[11]	*295*	.....	.....
Precinct 8, Read[3]	415	.....	.....
Precinct 9, North Delta,[9] excluding part of Delta city	835	.....	.....
Precinct 10, Midway[12]	534	.....	.....
Precinct 11, Paonia,[13] including part of Paonia town	877	.....	.....
Paonia town (part of)	*216*	.....	.....
Precinct 12, Wayne[14]	268	.....	.....
Delta city,[15] in precincts 1, 6, and 9	2,388	819	470
Ward 1	*898*	.....	.....
Ward 2	*693*	.....	.....
Ward 3	*797*	.....	.....
Denver County[16]	**213,381**	.....	.....
Denver city,[17] coextensive with Denver County	213,381	133,859	106,713
Ward 1	*4,941*	.....	.....
Ward 2	*7,910*	.....	.....
Ward 3	*7,905*	.....	.....
Ward 4	*8,716*	.....	.....
Ward 5	*7,814*	.....	.....
Ward 6	*12,656*	.....	.....
Ward 7	*11,611*	.....	.....
Ward 8	*18,836*	.....	.....
Ward 9	*18,958*	.....	.....
Ward 10	*22,410*	.....	.....
Ward 11	*12,546*	.....	.....
Ward 12	*16,077*	.....	.....
Ward 13	*16,441*	.....	.....
Ward 14	*8,857*	.....	.....
Ward 15	*17,484*	.....	.....
Ward 16	*18,689*	.....	.....

MINOR CIVIL DIVISION.	1910	1900	1890
Dolores County	**642**	[18] **1,134**	[19] **1,498**
Precinct 1, Rico,[20] including Rico town	397	414	.....
Rico town	*368*	*811*	*1,184*
Precinct 2, Dunton[21]	133	141	.....
Precinct 3, Lavender[22]	112	123	.....
Douglas County	**3,192**	**3,120**	[23] **3,006**
Precinct 1, Pinegrove[24]	275	253	.....
Precinct 2, Platte	575	334	.....
Precinct 3, Sedalia	503	455	.....
Precinct 4, East Castle Rock, including part of Castle Rock town	292	286	.....
Castle Rock town (part of)	*143*	*104*	.....
Total for Castle Rock town in precincts 4 and 7	*365*	*304*	*315*
Precinct 5, Glen Grove	143	189	.....
Precinct 6, Greenland	117	143	.....
Precinct 7, West Castle Rock, including part of Castle Rock town	307	276	.....
Castle Rock town (part of)	*222*	*200*	.....
Precinct 8, Franktown	265	301	.....
Precinct 9, Case	122	119	.....
Precinct 10, Spring Valley	193	226	.....
Precinct 11, Sugar Creek	59	97	.....
Precinct 12, Bergen Park, including West Creek town	53	173	.....
West Creek town	*34*	*161*	.....
Precinct 13, Hilltop	87	86	.....
Precinct 14, Larkspur	201	182	.....
Eagle County	**2,985**	[25] **3,008**	[26] **3,725**
Precinct 1, Mitchell	97	68	432
Precinct 3, Red Cliff, including Red Cliff town	401	305	818
Red Cliff town	*383*	*258*	*383*
Precinct 5, Gilman[27]	158	222	449
Precinct 6, Minturn, including Minturn town	483	428	191
Minturn town[28]	*241*	.....	.....
Precinct 7, Lakes	151	169	(29)
Precinct 8, Wolcott	128	130	81
Precinct 9, Eagle, including Eagle town	308	271	241
Eagle town	*186*	*124*	.....
Precinct 10, Gypsum[30]	407	413	163
Precinct 11, Peachblow	31	.....	.....
Precinct 12, Basalt, including Basalt town	384	565	300
Basalt town	*235*	*382*	.....
Precinct 13, Ruedi	61	100	43
Precinct 14, Burns Hole	87	67	56
Precinct 15, Sheephorn	46	99	69
Precinct 16, Fulford[31]	13	71	.....
Precinct 17, McCoy[31]	85	.....	.....
Precinct 18, Dotsero[30]	55	.....	.....
El Paso County	**43,321**	[32] **31,602**	[33] **21,239**
Precinct 1, Eastonville	254	.....	.....
Precinct 2, Table Rock	203	.....	.....
Precinct 3, Monument, including Monument town	324	.....	.....
Monument town	*149*	*156*	*177*
Precinct 4, Husted	162	.....	.....
Precinct 5, comprising ward 1 of Colorado City	1,168	.....	.....
Total for Colorado City,[33] coextensive with precincts 5 to 9	*4,838*	*2,014*	*1,788*
Ward 1	*1,168*	.....	.....
Ward 2	*1,063*	.....	.....
Ward 3	*821*	.....	.....
Ward 4	*1,281*	.....	.....
Precinct 6, comprising part of ward 4 of Colorado City	889	.....	.....
Precinct 7, comprising ward 2 of Colorado City	1,003	.....	.....
Precinct 8, comprising ward 3 of Colorado City	821	.....	.....
Precinct 9, comprising part of ward 4 of Colorado City	392	.....	.....
Precinct 10, Fountain, including Fountain town	745	.....	.....
Fountain town[34]	*431*	.....	.....
Precinct 11	215	.....	.....

[1] County total includes population (359) of precinct 6, annexed to precinct 5 since 1900.
[2] Precinct 6 annexed in 1906.
[3] Precinct 8 organized from part of precinct 1 in 1900.
[4] Exclusive of population of Delta city.
[5] Part taken to form part of precinct 10 in 1904.
[6] Name changed from Surface Creek in 1900. Parts taken to form precincts 7 and 12 in 1900 and 1906, respectively.
[7] Parts taken to form precinct 11 and part of precinct 10 in 1904.
[8] Incorporated in 1900.
[9] Precinct 9 organized from part of precinct 6 in 1900.
[10] Organized from part of precinct 4 in 1900.
[11] Incorporated in 1907.
[12] Organized from parts of precincts 2 and 5 in 1904.
[13] Organized from part of precinct 5 in 1904.
[14] Organized from part of precinct 4 in 1906.
[15] Incorporated as a city in 1909.
[16] Organized from part of Arapahoe County in 1902; part annexed to Adams County in 1909.
[17] Middle, North, and South Globeville precincts and part of Retreat Park precinct (comprising Globeville town), West Elyria precinct and part of East Elyria precinct (comprising Elyria town), part of Argo precinct (comprising Argo town), part of Berkeley precinct (comprising Berkeley town), part of Montclair precinct (comprising Montclair town), part of Valverde precinct (comprising Valverde town), and Paper Mills precinct, annexed to Denver city in 1902.
[18] County total includes population (456) of old precinct 2, annexed to precinct 1 since 1900.
[19] No comparison of population can be made; not returned by precincts in 1890.
[20] Old precinct 2 annexed in 1906.
[21] Number changed from 3 in 1906.
[22] Number changed from 4 in 1906.
[23] No comparison of population for 1890 can be made; information as to changes in minor civil divisions incomplete.
[24] Returned as Parker in 1900.
[25] County total includes population (100) of precinct 4, annexed to precinct 5 since 1900.
[26] County total includes population (455) of precinct 2, annexed to precinct 3, and population (48) of precinct 11, annexed to precinct 10, between 1890 and 1900; and population (379) of precincts 4 and 7, not returned separately in 1890.
[27] Precinct 4 annexed in 1904.
[28] Incorporated in 1904.
[29] Not returned separately in 1890.
[30] Precinct 18 organized from part of precinct 10 in 1904.
[31] Precinct 17 organized from part of precinct 16 in 1900.
[32] No comparison of population can be made; county redistricted in 1909.
[33] Incorporated as a city in 1909.
[34] Incorporated in 1903.

TABLE 1.—POPULATION OF MINOR CIVIL DIVISIONS: 1910, 1900, AND 1890—Continued.

[Precinct means election precinct. For changes in boundaries, etc., between 1900 and 1910, see footnotes; for those between 1890 and 1900, see Reports of the Twelfth Census: 1900, Vol. I, Table 5.]

MINOR CIVIL DIVISION.	1910	1900	1890
El Paso County—Continued.			
Precinct 12, Manitou, including part of Manitou town	848		
Manitou town (part of)	*798*		
Total for Manitou town in precincts 12 and 13	*1,357*	*1,303*	*1,439*
Precinct 13, Manitou, including part of Manitou town	559		
Manitou town (part of)	*559*		
Precinct 14, Ramah	607		
Precinct 15	110		
Precinct 16, Edgerton	146		
Precinct 17, Calhan	777		
Precinct 18	259		
Precinct 19	419		
Precinct 20, Falcon	241		
Precinct 21	55		
Precinct 22, Roswell	426		
Precinct 23, Palmer Lake, coextensive with Palmer Lake town	163	166	
Precinct 24, Green Mountain Falls, including Green Mountain Falls town	147		
Green Mountain Falls town	*30*	*40*	
Precinct 25, Peyton	299		
Precincts 26 to 49, coextensive with Colorado Springs city	29,078		
Colorado Springs city[1]	*29,078*	*21,085*	*11,140*
Ward 1	*3,695*		
Ward 2	*2,800*		
Ward 3	*5,092*		
Ward 4	*3,357*		
Ward 5	*3,745*		
Ward 6	*4,103*		
Ward 7	*4,002*		
Ward 8	*2,284*		
Precinct 50	193		
Precinct 51	678		
Precinct 52	416		
Precinct 53	180		
Precinct 54	191		
Precinct 55	862		
Precinct 56	334		
Precinct 57, East Manitou	97		
Elbert County	**5,331**	**3,101**	**[2] 1,856**
Precinct 1, Elizabeth, including Elizabeth town	485	487	
Elizabeth town	*194*	*215*	
Precinct 2, Lower Running Creek	221	283	
Precinct 3, Kiowa	759	673	
Precinct 4, Elbert	691	778	
Precinct 5, River Bend[3]	216	81	
Precinct 6, Mattison[4]	553	80	
Precinct 7, Gair[5]	295	253	
Precinct 8, Fondis[6]	355	466	
Precinct 9, Kutch[4]	469		
Precinct 10, Agate[7]	242		
Precinct 11, Snell[6]	422		
Precinct 12, Holt[4]	623		
Fremont County	**18,181**	**[8] 15,636**	**[8] 9,156**
Precinct 1, Canon City, comprising ward 1 of Canon City	1,529		
Total for Canon City coextensive with precincts 1 to 6	*5,162*	*3,775*	*2,825*
Ward 1	*1,529*		
Ward 2	*1,137*		
Ward 3	*1,346*		
Ward 4	*1,150*		
Precinct 2, Canon City, comprising part of ward 2 of Canon City	560		
Precinct 3, Canon City, comprising part of ward 2 of Canon City	577		
Precinct 4, Canon City, comprising part of ward 3 of Canon City	726		
Precinct 5, Canon City, comprising part of ward 3 of Canon City	620		
Precinct 6, Canon City, comprising ward 4 of Canon City	1,150		
Precinct 7, Florence, including ward 1 of Florence city	819		
Florence city (part of)	*778*		
Total for Florence city in precincts 7 to 9	*2,712*	*3,728*	
Ward 1	*778*		
Ward 2	*696*		
Ward 3	*1,238*		
Precinct 8, Florence, including ward 2 of Florence city	751		
Florence city (part of)	*696*		
Precinct 9, Florence, including ward 3 of Florence city	1,273		
Florence city (part of)	*1,238*		
Precinct 10, Glendale	553		
Precinct 11, Coal Creek, including Coal Creek town	752		
Coal Creek town	*676*	*698*	
Fremont County—Continued.			
Precinct 12, Currant Creek	58		
Precinct 13, Hillside	120		
Precinct 14, Coaldale	124		
Precinct 15, Hardscrabble	83		
Precinct 16, Eldred	111		
Precinct 17, Parkdale	84		
Precinct 18, Cotopaxi	130		
Precinct 19, Lower Beaver	185		
Precinct 20, South Canon, including ward 1 of South Canon city	715		
South Canon city (part of)	*648*		
Total for South Canon city in precincts 20 and 21	*1,321*	*958*	
Ward 1	*648*		
Ward 2	*673*		
Precinct 21, South Canon, including Prospect Heights town and ward 2 of South Canon city	929		
Prospect Heights town[9]	*157*		
South Canon city (part of)	*673*		
Precinct 22, South Canon	845		
Precinct 23, Howard	485		
Precinct 24, Williamsburg, coextensive with Williamsburg town	556		
Williamsburg town	*556*	*337*	
Precinct 25, Rockvale, including Rockvale town	1,505		
Rockvale town	*1,413*	*870*	
Precinct 26, Cottonwood	70		
Precinct 27, Upper Beaver	51		
Precinct 28, Brookside	354		
Precinct 29, Texas Creek	63		
Precinct 30, Chandler	375		
Precinct 31, Wilbur	55		
Precinct 32, Brewster	187		
Precinct 33, Fruitmere	881		
Precinct 34, Russell	48		
Precinct 35, Whitehorn	33		
Precinct 36, Portland	738		
Precinct 37, Radiant	86		
Garfield County	**10,144**	**[10] 5,835**	**[10] 4,478**
Precinct 1, South Carbondale, including part of Carbondale town	317		
Carbondale town (part of)	*166*		
Total for Carbondale town in precincts 1 and 2	*234*	*173*	*166*
Precinct 2, North Carbondale, including part of Carbondale town	509		
Carbondale town (part of)	*118*		
Precinct 3, Cattle Creek	94		
Precinct 4, Cardiff	462		
Precinct 5, Glenwood Springs, including part of Glenwood Springs town	748		
Glenwood Springs town (part of)	*597*		
Total for Glenwood Springs town in precincts 5 to 8	*2,019*	*1,350*	*920*
Precinct 6, Glenwood Springs, including part of Glenwood Springs town	740		
Glenwood Springs town (part of)	*656*		
Precinct 7, Glenwood Springs, including part of Glenwood Springs town	613		
Glenwood Springs town (part of)	*516*		
Precinct 8, Glenwood Springs, including part of Glenwood Springs town	393		
Glenwood Springs town (part of)	*250*		
Precinct 9, East New Castle, including part of New Castle town	692		
New Castle town (part of)	*328*		
Total for New Castle town in precincts 9 and 10	*493*	*431*	*311*
Precinct 10, West New Castle, including part of New Castle town	566		
New Castle town (part of)	*165*		
Precinct 11, Divide	511		
Precinct 12, Antlers	570		
Precinct 13, Austin	202		
Precinct 14, North Rifle, including part of Rifle town	456		
Rifle town (part of)	*225*		
Total for Rifle town in precincts 14, 15, and 21	*698*	*273*	
Precinct 15, South Rifle, including part of Rifle town	641		
Rifle town (part of)	*230*		
Precinct 16, Cache Creek	290		
Precinct 17, Grand Valley, including Grand Valley town	848		
Grand Valley town[11]	*268*		
Precinct 18, Roan Creek	377		
Precinct 19, Sunlight	232		
Precinct 20, Canon Creek	419		
Precinct 21, West Rifle, including part of Rifle town	464		
Rifle town (part of)	*243*		

[1] Parts of precinct 22 annexed in 1901 and 1910, parts of precinct 50 annexed in 1902 and 1903, part of precinct 5 annexed in 1905, and parts of precinct 21 annexed in 1906 and 1910.
[2] No comparison of population can be made; not returned by precincts in 1890.
[3] Part taken to form part of precinct 10 in 1906.
[4] Precincts 9 and 12 organized from parts of precinct 6 in 1908.
[5] Name changed from Wilson in 1906. Part taken to form part of precinct 10 in 1906.
[6] Precinct 11 organized from part of precinct 8 in 1908.
[7] Organized from parts of precincts 5 and 7 in 1906.
[8] No comparison of population can be made; county redistricted in 1908.
[9] Incorporated in 1905.
[10] No comparison of population can be made; county redistricted in 1900.
[11] Incorporated in 1908.

TABLE 1.—POPULATION OF MINOR CIVIL DIVISIONS: 1910, 1900, AND 1890—Continued.

[Precinct means election precinct. For changes in boundaries, etc., between 1900 and 1910, see footnotes; for those between 1890 and 1900, see Reports of the Twelfth Census: 1900, Vol. I, Table 5.]

MINOR CIVIL DIVISION.	1910	1900	1890
Gilpin County	**4,131**	**6,690**	**[1] 5,367**
Precinct 1, including ward 1 of Central City town	529	800	.....
Central City town (part of)	*458*	*737*	.....
Total for Central City town, comprising precincts 3 and 4, and parts of precincts 1 and 2	*1,782*	*3,114*	*2,480*
Ward 1	*458*	.....	.....
Ward 2	*460*	.....	.....
Ward 3	*557*	.....	.....
Ward 4	*307*	.....	.....
Precinct 2, including ward 2 of Central City town	481	869	.....
Central City town (part of)	*460*	*775*	.....
Precinct 3, comprising ward 3 of Central City town	557	1,170	.....
Precinct 4, comprising ward 4 of Central City town	307	432	.....
Precinct 5, comprising part of Nevadaville town	158	347	.....
Total for Nevadaville town, coextensive with precincts 5 and 6	*367*	*823*	*933*
Precinct 6, comprising part of Nevadaville town	209	476	.....
Precinct 7, Russell Gulch	654	728	.....
Precinct 8, Black Hawk, including ward 3 and part of ward 1 of Black Hawk city	445	500	.....
Black Hawk city (part of)	*397*	*500*	.....
Total for Black Hawk city in precincts 8 and 9	*668*	*1,200*	*1,067*
Ward 1	*181*	.....	.....
Ward 2	*183*	.....	.....
Ward 3	*304*	.....	.....
Precinct 9, Black Hawk, including ward 2 and part of ward 1 of Black Hawk city	375	900	.....
Black Hawk city (part of)	*271*	*700*	.....
Precinct 10, Rollinsville	353	231	.....
Precinct 11, Apex	63	237	.....
Grand County	**1,862**	**741**	**[2] 604**
Precinct 1, Grand Lake [3]	171	61	.....
Precinct 2, Granby,[4] including Granby town	151	172	.....
Granby town [5]	*40*	.....	.....
Precinct 3, Hot Sulphur Springs,[6] including Sulphur Springs town	307	199	.....
Sulphur Springs town [7]	*183*	.....	.....
Precinct 4, Kremmling, including Kremmling town	556	270	.....
Kremmling town [8]	*141*	.....	.....
Precinct 5, Sheephorn	96	39	.....
Precinct 6, Fraser [9]	389	.....	.....
Precinct 7, Roaring Fork [3]	17	.....	.....
Precinct 8, Arrow,[10] including Arrow town	56	.....	.....
Arrow town [8]	*26*	.....	.....
Precinct 9, Williams Fork [11]	119	.....	.....
Gunnison County	**5,897**	**[12] 5,331**	**[13] 4,359**
Precinct 1, including part of Gunnison town	379	500	909
Gunnison town (part of)	*241*	*500*	*652*
Total for Gunnison town in precincts 1, 5, and 6	*1,026*	*1,200*	*1,105*
Precinct 2, Doylesville	120	133	123
Precinct 3, Kezar	111	83	28
Precinct 4, including part of Crested Butte town	451	668	857
Crested Butte town (part of)	*409*	*659*	*857*
Total for Crested Butte town, comprising precinct 23 and part of precinct 4	*904*	*988*	*857*
Precinct 5, including part of Gunnison town	523	579	616
Gunnison town (part of)	*255*	*400*	*453*
Precinct 6,[14] including part of Gunnison town	572	300	.....
Gunnison town (part of)	*530*	*300*	.....
Precinct 7, including Pitkin town	261	266	410
Pitkin town	*250*	*203*	*371*
Precinct 8, Gothic	(15)	50	48
Precinct 9, Tincup [16]	56	264	209
Precinct 10, Irwin	65	92	45
Precinct 11, including Ohio City town	367	185	96
Ohio City town [17]	*153*	.....	.....
Precinct 12, Castleton	351	322	63
Precinct 13, Whitepine	45	194	237
Precinct 14, Sillsville [18]	30	31	189
Precinct 15, Sapinero [19]	84	131	53
Precinct 17, Powderhorn	74	73	57
Gunnison County—Continued.			
Precinct 18, Howeville	119	300	(18)
Precinct 19, Waunita [20]	27	150	65
Precinct 20, Parlin	78	81	89
Precinct 21, Spencer	39	88	49
Precinct 22, Crystal	4	101	88
Precinct 23, comprising part of Crested Butte town	495	329	.....
Precinct 24, including Marble town	897	110	.....
Marble town	*782*	*101*	.....
Precinct 25, Vulcan	38	93	.....
Precinct 26, Muddy [21]	50	75	69
Precinct 27, Somerset [22]	527	100	.....
Precinct 28, Dorchester [16]	33	.....	.....
Precinct 29, Allen [19]	101	.....	.....
Hinsdale County	**646**	**[23] 1,609**	**[24] 862**
Precinct 1, Lake City, including part of Lake City town	328	535	.....
Lake City town (part of)	*280*	*450*	.....
Total for Lake City town in precincts 1 and 2	*405*	*700*	*607*
Precinct 2, Lake City,[25] including part of Lake City town	216	400	.....
Lake City town (part of)	*125*	*250*	.....
Precinct 3, Capitol City [26]	35	59	.....
Precinct 4, Sherman [27]	18	176	.....
Precinct 5, Toners [28]	49	.....	.....
Huerfano County	**13,320**	**[29] 8,395**	**[29] 6,882**
Precinct 1, Gardner	295	.....	.....
Precinct 2, Badito	452	.....	.....
Precinct 3, St. Mary	827	.....	.....
Precinct 4, Butte Valley	162	.....	.....
Precinct 5, La Veta, including La Veta town	1,183	.....	.....
La Veta town	*691*	*254*	*361*
Precinct 6, Walsenburg, including part of Walsenburg town	1,031	.....	.....
Walsenburg town (part of)	*853*	.....	.....
Total for Walsenburg town in precincts 6, 16, and 26	*2,423*	*1,033*	*928*
Precinct 7, Santa Clara	548	.....	.....
Precinct 8, Cucharas	592	.....	.....
Precinct 9, Apache	84	.....	.....
Precinct 10, North Veta	290	.....	.....
Precinct 11, Turkey Creek	126	.....	.....
Precinct 12, Crestones	610	.....	.....
Precinct 13, Birmingham	155	.....	.....
Precinct 14, Bradford	94	.....	.....
Precinct 15, Herzon	251	.....	.....
Precinct 16, Walsenburg, including part of Walsenburg town	803	.....	.....
Walsenburg town (part of)	*673*	.....	.....
Precinct 17, Pictou	493	.....	.....
Precinct 18, Walsen Mines	782	.....	.....
Precinct 19, Bear Creek	487	.....	.....
Precinct 20, Oakview	447	.....	.....
Precinct 21, Midway	363	.....	.....
Precinct 22, Pryor	549	.....	.....
Precinct 23, Maitland	335	.....	.....
Precinct 24, Chico	176	.....	.....
Precinct 25, Laguna	200	.....	.....
Precinct 26, including part of Walsenburg town	1,074	.....	.....
Walsenburg town (part of)	*897*	.....	.....
Precinct 27, Cameron	420	.....	.....
Precinct 28, Toltec	416	.....	.....
Precinct 29, Rocky Mountain	66	.....	.....
Jackson County [30]	**1,013**	**(31)**	.....
Precinct 21, Rand	87	91	.....
Precinct 22, Walden, including Walden town	420	375	.....
Walden town	*162*	*141*	*64*
Precinct 23, Pinkhampton	124	100	.....
Precinct 24, Hilliard [32]	95	100	.....
Precinct 25, Hebron	252	236	.....
Precinct 31, Pearl [32]	35	.....	.....

[1] No comparison of population can be made; not returned by precincts in 1890.
[2] No comparison of population can be made; county redistricted between 1890 and 1900.
[3] Precinct 7 organized from part of precinct 1 in 1906.
[4] Parts taken to form precincts 6 and 8 in 1904 and 1906, respectively, and part of precinct 9 in 1907.
[5] Incorporated in 1905.
[6] Part taken to form part of precinct 9 in 1907.
[7] Incorporated in 1903.
[8] Incorporated in 1904.
[9] Organized from part of precinct 2 in 1904.
[10] Organized from part of precinct 2 in 1906.
[11] Organized from parts of precincts 2 and 3 in 1907.
[12] County total includes population (33) of precinct 16, annexed to precinct 6 since 1900.
[13] County total includes population (59) of precincts 16 and 18, not returned separately in 1890.
[14] Precinct 16 annexed in 1901.
[15] No population reported.
[16] Precinct 28 organized from part of precinct 9 in 1900.
[17] Incorporated in 1907.
[18] Name changed from Dubois in 1904.
[19] Precinct 29 organized from part of precinct 15 in 1906.
[20] Returned as Cloud City in 1900.
[21] Name changed from Allen in 1902.
[22] Name changed from Moscow in 1904.
[23] County total includes population (439) of old precincts 3 and 4, annexed to precinct 2 since 1900.
[24] No comparison of population for 1890 can be made; information as to changes in minor civil divisions incomplete.
[25] Old precincts 3 and 4 annexed in 1906.
[26] Number changed from 5 in 1906.
[27] Number changed from 6 in 1906. Part taken to form precinct 5 in 1906.
[28] Organized from part of precinct 4 in 1906.
[29] No comparison of population can be made; county redistricted in 1908.
[30] Organized from part of Larimer County in 1909.
[31] Comparison of population for 1900 made by minor civil divisions wherever possible.
[32] Precinct 31 organized from part of precinct 24 in 1901.

TABLE 1.—POPULATION OF MINOR CIVIL DIVISIONS: 1910, 1900, AND 1890—Continued.

[Precinct means election precinct. For changes in boundaries, etc., between 1900 and 1910, see footnotes; for those between 1890 and 1900, see Reports of the Twelfth Census: 1900, Vol. I, Table 5.]

MINOR CIVIL DIVISION.	1910	1900	1890
Jefferson County[1]	**14,231**	[2] **9,306**	[3] **8,450**
Precinct 1, Grant[4]	504	312	.....
Precinct 2, Vasquez[5]	715	555	.....
Precinct 3, Montana	558	602	.....
Precinct 4, Morrison, including Morrison town	491	428	.....
Morrison town[6]	*251*	.....	.....
Precinct 5, Platte	189	225	.....
Precinct 6, Junction	237	272	.....
Precinct 7, Bergen	182	212	.....
Precinct 8, Bradford	145	189	.....
Precinct 9, Golden No. 1, including ward 1 of Golden city	760	624	.....
Golden city (part of)	*730*	*598*	.....
Total for Golden city in precincts 9 to 12	*2,477*	*2,152*	*2,333*
Ward 1	*730*	.....	.....
Ward 2	*560*	.....	.....
Ward 3	*498*	.....	.....
Ward 4	*689*	.....	.....
Precinct 10, Golden No. 2,[5] including ward 2 of Golden city	1,088	788	.....
Golden city (part of)	*560*	*512*	.....
Precinct 11, Golden No. 3,[4] including ward 3 of Golden city	543	671	.....
Golden city (part of)	*498*	*448*	.....
Precinct 12, Golden No. 4, including ward 4 of Golden city	774	728	.....
Golden city (part of)	*689*	*594*	.....
Precinct 13, Ralston[4]	554	149	.....
Precinct 14, Guy[7]	140	118	.....
Precinct 15, Coal Creek	138	115	.....
Precinct 16, Maple Grove[5]	238	.....	.....
Precinct 17, Pine[8]	337	343	.....
Precinct 18, Evergreen	244	355	.....
Precinct 19, Semper	396	277	.....
Precinct 20, Lakewood[5]	944	462	.....
Precinct 21, East Arvada,[9] including part of Arvada town	951	755	.....
Arvada town (part of)	*393*	.....	.....
Total for Arvada town[10] *in precincts 21 and 25*	*840*	.....	.....
Precinct 22, Manhattan, including Edgewater town	1,257	311	.....
Edgewater town[11]	*712*	.....	.....
Precinct 23, Berkeley, including Lakeside and Mountain View towns	1,292	613	.....
Lakeside town[6]	*103*	.....	.....
Mountain View town[12]	*390*	.....	.....
Precinct 24, Lamb	83	84	.....
Precinct 25, West Arvada,[13] including part of Arvada town	1,035	.....	.....
Arvada town (part of)	*447*	.....	.....
Precinct 26, Fairmont[4]	436	.....	.....
Kiowa County	**2,899**	**701**	**1,243**
Precinct 1, Towner	336	89	244
Precinct 2, Stewart	182	45	42
Precinct 3, Sheridan Lake	394	117	257
Precinct 4, Chivington	341	159	180
Precinct 5, Eads	700	129	164
Precinct 6, Galatea	649	40	134
Precinct 7, Arlington	297	122	222
Kit Carson County	**7,483**	**1,580**	[14] **2,472**
Precinct 1, Beaver Valley[15]	354	251	.....
Precinct 2, Tuttle[15]	524	212	.....
Precinct 3[15]	184	.....	.....
Precinct 4, Flagler	1,184	274	.....
Precinct 5, Seibert[16]	1,472	217	.....
Precinct 6, Stratton[17]	1,412	142	.....
Precinct 7, Burlington, including Burlington town	1,031	382	.....
Burlington town	*398*	*183*	*146*
Precinct 8, Carlisle	288	102	.....
Precinct 9, Vona[18]	1,034	.....	.....
La Plata County	**10,812**	[19] **7,016**	[14] **5,509**
Precinct 1, including part of Durango city	1,037	606	.....
Durango city (part of)	*824*	*550*	.....
Total for Durango city, comprising precincts 12 and 17 and parts of precincts 1, 9, and 13 to 15	*4,686*	*3,317*	*2,726*
Precinct 2, Upper Florida	131	231	.....
Precinct 3, Hermosa	313	282	.....
Precinct 4, Lower Florida	310	285	.....
Precinct 5, Animas, including Animas town	488	345	.....
Animas town	*200*	*154*	*180*
Precinct 6, Los Pinos,[20] including Bayfield town	592	511	.....
Bayfield town[21]	*227*	.....	.....
Precinct 7, Dix	140	90	.....
Precinct 8, Rockwood	144	198	.....
Precinct 9, including part of Durango city	931	348	.....
Durango city (part of)	*854*	*348*	.....
Precinct 10	571	.....	.....
Precinct 11, Hesperus[22]	350	538	.....
Precinct 12, comprising part of Durango city	326	600	.....
Durango city (part of)	*326*	*630*	.....
Precinct 13, including part of Durango city	592	294	.....
Durango city (part of)	*562*	*294*	.....
Precinct 14, including part of Durango city	937	609	.....
Durango city (part of)	*912*	*600*	.....
Precinct 15, including part of Durango city	619	397	.....
Durango city (part of)	*555*	*397*	.....
Precinct 16, Porter[23]	155	437	.....
Precinct 17, comprising part of Durango city	653	498	.....
Precinct 18, La Plata	122	52	.....
Precinct 19, Columbus	272	149	.....
Precinct 20, Kline[22]	740	.....	.....
Precinct 21, Ignacio[20]	1,038	.....	.....
Precinct 22, Tiffany[20]	271	.....	.....
Precinct 23, Perins[23]	80	.....	.....
Lake County	**10,600**	[24] **13,054**	[14] **14,663**
Precincts 1 to 18, coextensive with Leadville city	7,508	12,455	10,384
Ward 1	*2,346*	.....	.....
Ward 2	*3,348*	.....	.....
Ward 3	*1,814*	.....	.....
Precinct 19[25]	513	1,173	.....
Precinct 20	260	710	.....
Precinct 21	535	432	.....
Precinct 22	329	971	.....
Precinct 23	273	482	.....
Precinct 24	818	1,012	.....
Precinct 25	185	381	.....
Precinct 26[25]	179	320	.....
Larimer County[26]	**25,270**	[27] **12,168**	[3] **9,712**
Precinct 1, Bellevue, including Bellevue town	407	297	.....
Bellevue town	*104*	*99*	.....
Precinct 2, Virginia Dale	221	135	.....
Precinct 3, St. Cloud	125	74	.....
Precinct 4, Laramie	230	131	.....
Precinct 5, Livermore	450	258	.....
Precinct 6, Home	240	135	.....
Precinct 7, Laporte	561	375	.....
Precinct 8, Northeast Fort Collins,[28] comprising part of ward 1 of Fort Collins city	687	928	.....
Fort Collins city (part of)	*687*	*488*	.....
Total for Fort Collins city, comprising precincts 8 to 11, and 34, and parts of precincts 33, 35, and 37	*8,210*	*3,053*	*2,011*
Ward 1	*1,137*	.....	.....
Ward 2	*1,649*	.....	.....
Ward 3	*2,853*	.....	.....
Ward 4	*1,664*	.....	.....
Ward 5	*907*	.....	.....
Precinct 9, Northwest Fort Collins,[29] comprising part of ward 2 of Fort Collins city	909	910	.....
Fort Collins city (part of)	*909*	*509*	.....
Precinct 10, Southeast Fort Collins,[30] comprising parts of wards 4 and 5 of Fort Collins city	969	1,517	.....
Fort Collins city (part of)	*969*	*1,151*	.....

[1] Part annexed to Park County in 1908.
[2] County total includes population (49) of old precinct 16, annexed to precinct 14; and population (69) of old precinct 25, parts annexed to precinct 17 and to Park County, since 1900.
[3] No comparison of population for 1890 can be made; information as to changes in minor civil divisions incomplete.
[4] Precinct 26 organized from parts of precincts 1, 11, and 13 in 1906.
[5] Precinct 16 organized from parts of precincts 2, 10, and 20 in 1908.
[6] Incorporated in 1907.
[7] Old precinct 16 annexed in 1904.
[8] Part of old precinct 25 annexed in 1908.
[9] Name changed from Arvada in 1906. Part taken to form precinct 25 in 1906.
[10] Incorporated in 1904.
[11] Incorporated in 1901.
[12] Incorporated in 1905.
[13] Organized from part of precinct 21 in 1906.
[14] No comparison of population can be made; county redistricted between 1890 and 1900.
[15] Precinct 3 organized from parts of precincts 1 and 2 in 1906.
[16] Part taken to form part of precinct 9 in 1908.
[17] Returned as Claremont in 1900. Part taken to form part of precinct 9 in 1908.
[18] Organized from parts of precincts 5 and 6 in 1908.
[19] County total includes population (486) of part of Southern Ute Indian Reservation, opened for settlement in 1899.
[20] Precincts 21 and 22 organized from parts of precinct 6 in 1906 and 1908, respectively.
[21] Incorporated in 1906.
[22] Precinct 20 organized from part of precinct 11 in 1906.
[23] Precinct 23 organized from part of precinct 16 in 1908.
[24] County total includes population (118) of precinct 27, annexed to precincts 19 and 26 since 1900.
[25] Part of precinct 27 annexed in 1905.
[26] Part taken to form Jackson County in 1909.
[27] County total includes population (902) of precincts 21 to 25, taken to form Jackson County since 1900.
[28] Part taken to form precinct 37 in 1906.
[29] Part taken to form precinct 35 in 1906.
[30] Parts taken to form precinct 33 and parts of precincts 29 and 41 in 1906.

TABLE 1.—POPULATION OF MINOR CIVIL DIVISIONS: 1910, 1900, AND 1890—Continued.

[Precinct means election precinct. For changes in boundaries, etc., between 1900 and 1910, see footnotes; for those between 1890 and 1900, see Reports of the Twelfth Census: 1900, Vol. I, Table 5.]

MINOR CIVIL DIVISION.	1910	1900	1890
Larimer County—Continued.			
Precinct 11, Southwest Fort Collins,[1] comprising part of ward 3 of Fort Collins city	910	1,429	.....
Fort Collins city (part of)	*910*	*910*	.....
Precinct 12, Timnath[2]	305	370	.....
Precinct 13, Northwest Loveland,[3] comprising part of Loveland city	951	858	.....
Loveland city (part of)	*951*	*348*	.....
Total for Loveland city,[4] coextensive with precincts 13 to 15, and 30	*3,651*	*1,091*	*698*
Precinct 14, Northeast Loveland,[5] comprising part of Loveland city	1,119	1,110	.....
Loveland city (part of)	*1,119*	*481*	.....
Precinct 15, Southeast Loveland,[6] comprising part of Loveland city	810	700	.....
Loveland city (part of)	*810*	*262*	.....
Precinct 16, Stout	78	213	.....
Precinct 17, Buffum[7]	153	250	.....
Precinct 18, Buckhorn	382	287	.....
Precinct 19, North Berthoud,[8] including part of Berthoud town	929	752	.....
Berthoud town (part of)	*523*	*305*	.....
Total for Berthoud town in precincts 19 and 40	*753*	*305*	*228*
Precinct 20, Estes Park	396	218	.....
Precinct 26, Stratton Park	159	87	.....
Precinct 27, Bristol Miner[9]	284	120	.....
Precinct 28, Pinewood[7]	92	106	.....
Precinct 29, South Fossil Creek[10]	778	.....	.....
Precinct 30, South Loveland,[6] comprising part of Loveland city	771	.....	.....
Precinct 32, Wellington,[9] including Wellington town	1,237	.....	.....
Wellington town[11]	*459*	.....	.....
Precinct 33, South Fort Collins,[12] including parts of wards 4 and 5 of Fort Collins city	1,630	.....	.....
Fort Collins city (part of)	*1,602*	.....	.....
Precinct 34, West Fort Collins,[13] comprising part of ward 3 of Fort Collins city	1,943	.....	.....
Precinct 35, North Fort Collins,[14] including part of ward 2 of Fort Collins city	1,183	.....	.....
Fort Collins city (part of)	*740*	.....	.....
Precinct 36, Waverly[9]	158	.....	.....
Precinct 37, Collins,[15] including part of ward 1 of Fort Collins city	1,293	.....	.....
Fort Collins city (part of)	*450*	.....	.....
Precinct 38, West Loveland[3]	724	.....	.....
Precinct 39, East Loveland[5]	2,301	.....	.....
Precinct 40, South Berthoud,[8] including part of Berthoud town	680	.....	.....
Berthoud town (part of)	*235*	.....	.....
Precinct 41, North Fossil Creek[10]	654	.....	.....
Precinct 42, West Timnath[2]	427	.....	.....
Precinct 43, Drake[7]	64	.....	.....
Las Animas County	**33,643**	[16] **21,842**	[16] **17,308**
Precinct 1, Riley Canon	182	.....	.....
Precinct 2, Stonewall	269	.....	.....
Precinct 3, Cuatro	839	.....	.....
Precinct 5, Vigil	312	.....	.....
Precinct 6, Weston	646	.....	.....
Precinct 7, Jarosa	806	.....	.....
Precinct 8, Trujillo Creek	506	.....	.....
Precinct 9, Aguilar, including Aguilar city	1,632	.....	.....
Aguilar city	*858*	*698*	.....
Precinct 10, Rugby	300	.....	.....
Precinct 11, Delagua, including Delagua town	1,024	.....	.....
Delagua town[17]	*958*	.....	.....
Precinct 12, Cokedale	1,073	.....	.....
Precinct 13, Primero	573	.....	.....
Precinct 14, Segundo	1,294	.....	.....
Precinct 15, Madrid	432	.....	.....
Precinct 16, Berwind	800	.....	.....
Precinct 17, South Starkville	550	.....	.....
Precinct 18, North Starkville	799	.....	.....
Precinct 19, Jansen	373	.....	.....
Precinct 20, Sopris	1,441	.....	.....
Precinct 21, Forbes	362	.....	.....
Precinct 22, Bowen	646	.....	.....
Precinct 23, Majestic	269	.....	.....
Precinct 24, Tabasco	1,206	.....	.....
Precinct 25, Hastings, including Hastings town	753	.....	.....
Hastings town[18]	*693*	*1,174*	.....
Precinct 26, Hartville	122	.....	.....
Precinct 27, Lower Apishapa	148	.....	.....
Precinct 28, Chicosa	198	.....	.....
Precinct 29, El Moro	579	.....	.....
Las Animas County—Continued.			
Precinct 30, Garcia	350	.....	.....
Precinct 31, Engle	668	.....	.....
Precinct 32, Gray Creek, including Gray Creek town	663	.....	.....
Gray Creek town[17]	*576*	.....	.....
Precinct 33, Barela	293	.....	.....
Precinct 34, Coke Ovens	100	.....	.....
Precinct 35, Hoehne	852	.....	.....
Precinct 36, Alfalfa	231	.....	.....
Precinct 37, Thatcher	37	.....	.....
Precinct 38, Trinchera	993	.....	.....
Precinct 39, comprising ward 1 of Trinidad city	1,559	.....	.....
Total for Trinidad city, coextensive with precincts 39 to 46	*10,204*	*5,345*	*5,523*
Ward 1	*1,559*	.....	.....
Ward 2	*1,175*	.....	.....
Ward 3	*3,078*	.....	.....
Ward 4	*2,754*	.....	.....
Ward 5	*1,638*	.....	.....
Precinct 40, comprising part of ward 2 of Trinidad city	630	.....	.....
Precinct 41, comprising part of ward 2 of Trinidad city	545	.....	.....
Precinct 42, comprising part of ward 3 of Trinidad city	1,401	.....	.....
Precinct 43, comprising part of ward 3 of Trinidad city	1,677	.....	.....
Precinct 44, comprising part of ward 4 of Trinidad city	1,370	.....	.....
Precinct 45, comprising part of ward 4 of Trinidad city	1,384	.....	.....
Precinct 46, comprising ward 5 of Trinidad city	1,638	.....	.....
Precinct 47, San Miguel	217	.....	.....
Precinct 48, Gurule	44	.....	.....
Precinct 49, Morley	857	.....	.....
Lincoln County	**5,917**	[19] **926**	[19] **689**
Precinct 1, Arickaree	547	.....	.....
Precinct 2, Walks Camp	451	.....	.....
Precinct 3, Limon, including Limon town	734	.....	.....
Limon town[20]	*534*	.....	.....
Precinct 4, Genoa	326	.....	.....
Precinct 5, Bovina	400	.....	.....
Precinct 6, Arriba	735	.....	.....
Precinct 7, Hugo, including Hugo town	943	.....	.....
Hugo town[20]	*343*	.....	.....
Precinct 8, Boyero	521	.....	.....
Precinct 9, Pattonsburg	296	.....	.....
Precinct 10, Rush Creek	382	.....	.....
Precinct 11, Cox	193	.....	.....
Precinct 12, Forder	100	.....	.....
Precinct 13, Adobe	93	.....	.....
Precinct 14, Sanborn	196	.....	.....
Logan County	**9,549**	[21] **3,292**	[21] **3,070**
Precinct 1, Atwood	532	404	239
Precinct 2, Kenesaw	157	49	81
Precinct 3, Iliff[22]	799	297	223
Precinct 4, Crook[23]	353	154	135
Precinct 5, Fleming[24]	301	161	374
Precinct 6, Southwest Sterling,[25] including parts of wards 1 and 3 of Sterling city	2,204	773	953
Sterling city (part of)	*1,254*	*491*	*540*
Total for Sterling city[26] *in precincts 6 and 12 to 14*	*3,044*	*998*	*540*
Ward 1	*592*	.....	.....
Ward 2	*763*	.....	.....
Ward 3	*1,689*	.....	.....
Precinct 7, Pawnee[27]	494	70	65
Precinct 8, East Fleming[24]	374	.....	.....
Precinct 9, Rockland	341	97	318
Precinct 10, Merino	500	224	124
Precinct 11, Leroy	538	215	440
Precinct 12, Northeast Sterling,[25] including ward 2 of Sterling city	963	803	.....
Sterling city (part of)	*763*	*507*	.....
Precinct 13, Southeast Sterling,[25] including part of ward 1 of Sterling city	441	.....	.....
Sterling city (part of)	*192*	.....	.....
Precinct 14, Northwest Sterling,[28] including part of ward 3 of Sterling city	1,067	.....	.....
Sterling city (part of)	*835*	.....	.....
Precinct 15, Barber[29]	195	.....	.....
Precinct 16, Mercer[30]	290	.....	.....

[1] Parts taken to form precinct 34 and parts of precincts 29 and 41 in 1906.
[2] Precinct 42 organized from part of precinct 12 in 1906.
[3] Precinct 38 organized from part of precinct 13 in 1908.
[4] Incorporated as a city in 1905.
[5] Precinct 39 organized from part of precinct 14 in 1908.
[6] Precinct 30 organized from part of precinct 15 in 1908.
[7] Precinct 43 organized from parts of precincts 17 and 28 in 1908.
[8] Precinct 40 organized from part of precinct 19 in 1906.
[9] Precincts 32 and 36 organized from parts of precinct 27 in 1904 and 1906, respectively.
[10] Organized from parts of precincts 10 and 11 in 1906.
[11] Incorporated in 1905.
[12] Organized from part of precinct 10 in 1906.
[13] Organized from part of precinct 11 in 1906.
[14] Organized from part of precinct 9 in 1906.
[15] Organized from part of precinct 8 in 1906.
[16] No comparison of population can be made; county redistricted in 1906.
[17] Incorporated in 1903.
[18] Returned as Victor in 1900.
[19] No comparison of population can be made; county redistricted in 1908.
[20] Incorporated in 1909.
[21] County totals include population (45 in 1900; 110 in 1890) of old precinct 8, annexed to precinct 7 since 1900.
[22] Part taken to form part of precinct 16 in 1910.
[23] Parts taken to form precinct 15 and part of precinct 16 in 1910.
[24] Precinct 8 organized from part of precinct 5 in 1903.
[25] Precinct 13 organized from part of precinct 6 in 1901.
[26] Incorporated as a city in 1909.
[27] Old precinct 8 annexed in 1903.
[28] Precinct 14 organized from part of precinct 12 in 1901.
[29] Organized from part of precinct 4 in 1910.
[30] Organized from parts of precincts 3 and 4 in 1910.

TABLE 1.—POPULATION OF MINOR CIVIL DIVISIONS: 1910, 1900, AND 1890—Continued.

[Precinct means election precinct. For changes in boundaries, etc., between 1900 and 1910, see footnotes; for those between 1890 and 1900, see Reports of the Twelfth Census: 1900, Vol. I, Table 5.]

MINOR CIVIL DIVISION.	1910	1900	1890
Mesa County	**22,197**	**9,267**	**[1] 4,260**
Precinct 1, Allen [2]	1,486	924	.....
Precinct 2, Fruita,[3] including Fruita town	1,505	756	.....
Fruita town	*881*	*126*	.....
Precinct 3, Whitewater	455	191	.....
Precinct 4, De Beque, including De Beque town	559	314	.....
De Beque town	*149*	*83*	.....
Precinct 5, Mesa	519	429	.....
Precinct 6, Rhone	762	452	.....
Precinct 7, Kannah Creek	294	179	.....
Precinct 8, Collbran, including Collbran town	1,186	817	.....
Collbran town [4]	*166*	.....	.....
Precincts 9 to 12, and 16, coextensive with Grand Junction city	7,754	3,503	.....
Grand Junction city	*7,754*	*3,503*	*2,030*
Ward 1	*1,339*	.....	.....
Ward 2	*1,733*	.....	.....
Ward 3	*3,176*	.....	.....
Ward 4	*1,506*	.....	.....
Precinct 13, Palisade,[2] including Palisade town	2,683	473	.....
Palisade town [5]	*900*	.....	.....
Precinct 14, Pomona	1,563	773	.....
Precinct 15, Molina [6]	445	279	.....
Precinct 17, Orchard Mesa	1,211	177	.....
Precinct 18, Loma [3]	649	.....	.....
Precinct 19, Clifton [2]	1,126	.....	.....
Mineral County	**1,239**	**[7] 1,913**	.....
Precinct 1, Spar City	72	58	.....
Precinct 2, Wagon Wheel Gap	80	90	.....
Precinct 3, comprising ward 1 of Creede city	289	245	.....
Total for Creede city, comprising precinct 3 and parts of precincts 4 and 5	*741*	*938*	.....
Ward 1	*289*	.....	.....
Ward 2	*310*	.....	.....
Ward 3	*142*	.....	.....
Precinct 4, including ward 2 of Creede city	329	350	.....
Creede city (part of)	*310*	*328*	.....
Precinct 5, including ward 3 of Creede city	161	435	.....
Creede city (part of)	*142*	*365*	.....
Precinct 6,[8] including Creede town	129	308	.....
Creede town	*129*	*235*	.....
Precinct 7,[8] Bachelor	179	343	.....
Montezuma County	**5,029**	**[9] 3,058**	**[1] 1,529**
Precinct 1, Lower Mancos, including part of Mancos town	1,026	[10] 393	.....
Mancos town (part of)	*461*	.....	.....
Total for Mancos town in precincts 1 and 8	*567*	*383*	.....
Precinct 2, Cortez,[11] including part of Cortez town	802	542	.....
Cortez town (part of)	*281*	*125*	.....
Total for Cortez town in precincts 2 and 8	*565*	*125*	*332*
Precinct 3, Dolores, including Dolores town	926	440	.....
Dolores town	*320*	*108*	.....
Precinct 4, Upper Dolores	127	146	.....
Precinct 5, Arriola	467	203	.....
Precinct 6, Upper Mancos, including part of Mancos town	427	[10] 304	.....
Mancos town (part of)	*116*	.....	.....
Precinct 7, McElmo	118	83	.....
Precinct 8,[11] including part of Cortez town	634	.....	.....
Cortez town (part of)	*284*	.....	.....
Southern Ute Indian Reservation [12]	452	559	.....
Montrose County	**10,291**	**[13] 4,535**	**[1] 3,980**
Precinct 1, Montrose, including ward 1 of Montrose city	1,079	540	.....
Montrose city (part of)	*732*	*312*	.....
Total for Montrose city [14] *in precincts 1 to 4*	*3,264*	*1,217*	*1,330*
Ward 1	*732*	.....	.....
Ward 2	*422*	.....	.....
Ward 3	*893*	.....	.....
Ward 4	*1,207*	.....	.....
Precinct 2, Montrose, including ward 2 of Montrose city	693	363	.....
Montrose city (part of)	*422*	*200*	.....
Montrose County—Continued.			
Precinct 3, Montrose,[15] including ward 3 of Montrose city	1,043	335	.....
Montrose city (part of)	*893*	*276*	.....
Precinct 4, Montrose,[15] including ward 4 of Montrose city	1,493	538	.....
Montrose city (part of)	*1,207*	*429*	.....
Precinct 5, Naturita [16]	134	119	.....
Precinct 6, Paradox [17]	235	135	.....
Precinct 7, Maher	197	224	.....
Precinct 8, Olathe, including Olathe town	1,338	498	.....
Olathe town [18]	*458*	.....	.....
Precinct 9, Cimarron	163	114	.....
Precinct 10, California Mesa	538	213	.....
Precinct 11, Riverside	483	636	.....
Precinct 12, Shenandoah	311	123	.....
Precinct 13, Maple Grove [19]	962	440	.....
Precinct 14, Lujane [15]	411	.....	.....
Precinct 15, Uncompahgre [20]	416	57	.....
Precinct 16, Horsefly [21]	145	.....	.....
Precinct 17, River Portal [22]	137	.....	.....
Precinct 18, Nucla [23]	463	.....	.....
Morgan County	**9,577**	**3,268**	**[24] 1,601**
Precinct 1, Fort Morgan,[25] including ward 2 of Fort Morgan city	1,223	687	.....
Fort Morgan city (part of)	*785*	*299*	.....
Total for Fort Morgan city [26] *in precincts 1 to 4*	*2,800*	*634*	*488*
Ward 1	*945*	.....	.....
Ward 2	*785*	.....	.....
Ward 3	*1,120*	.....	.....
Precinct 2, Fort Morgan,[27] including ward 1 of Fort Morgan city	1,842	565	.....
Fort Morgan city (part of)	*945*	*335*	.....
Precinct 3, Fort Morgan,[27] including part of ward 3 of Fort Morgan city	757	.....	.....
Fort Morgan city (part of)	*507*	.....	.....
Precinct 4, Fort Morgan,[25] including part of ward 3 of Fort Morgan city	813	.....	.....
Fort Morgan city (part of)	*613*	.....	.....
Precinct 7, Gary [28]	241	156	.....
Precinct 9, Orchard	453	217	159
Precinct 10, Weldona	475	180	102
Precinct 11, Hillrose [29]	355	.....	.....
Precinct 12, Snyder [29]	736	431	59
Precinct 15, West Brush,[30] including part of Brush town	1,220	.....	.....
Brush town (part of)	*555*	.....	.....
Total for Brush town in precincts 15 and 16	*997*	*381*	*112*
Precinct 16, East Brush,[30] including part of Brush town	793	944	363
Brush town (part of)	*442*	*381*	*112*
Precinct 22, Hoyt [31]	133	.....	.....
Precinct 23, Wiggins [32]	536	88	108
Otero County	**20,201**	**[33] 11,522**	**[33] 4,192**
Precinct 1, Olney	633	.....	.....
Precinct 2, Ordway, including Ordway town	1,647	.....	.....
Ordway town	*705*	*132*	.....
Precinct 3, Sugar City, including Sugar City town	1,408	.....	.....
Sugar City town	*808*	*689*	.....
Precinct 4, West Holbrook	421	.....	.....
Precinct 5, East Holbrook	646	.....	.....
Precinct 6, North La Junta	597	.....	.....
Precinct 7, La Junta, comprising part of ward 1 of La Junta city	951	.....	.....
Total for La Junta city, [34] *comprising precincts 7, 9, and 10, and parts of precincts 8 and 11*	*4,154*	*2,513*	*1,439*
Ward 1	*1,482*	.....	.....
Ward 2	*701*	.....	.....
Ward 3	*1,971*	.....	.....
Precinct 8, La Junta, including parts of wards 1 and 2 of La Junta city	1,191	.....	.....
La Junta city (part of)	*722*	.....	.....
Precinct 9, La Junta, comprising parts of wards 2 and 3 of La Junta city	959	.....	.....
Precinct 10, La Junta, comprising part of ward 3 of La Junta city	1,299	.....	.....

[1] No comparison of population can be made; county redistricted between 1890 and 1900.
[2] Precinct 19 organized from parts of precincts 1 and 13 in 1906.
[3] Precinct 18 organized from part of precinct 2 in 1906.
[4] Incorporated in 1908.
[5] Incorporated in 1904.
[6] Returned as Snipes in 1900.
[7] County total includes population (84) of precinct 8, annexed to precincts 6 and 7 since 1900.
[8] Part of precinct 8 annexed in 1908.
[9] County total includes population (383) of Mancos town, returned independently in 1900.
[10] Exclusive of population of Mancos town.
[11] Precinct 8 organized from part of precinct 2 in 1908.
[12] Returned in Archuleta, La Plata, and Montezuma Counties in 1900.
[13] County total includes population (150) of old precinct 14, taken to form part of precinct 18; and population (50) of old precinct 16, annexed to precinct 6, since 1900.
[14] Incorporated as a city in 1906.
[15] Precinct 14 organized from parts of precincts 3 and 4 in 1906.
[16] Parts taken to form parts of precincts 16 and 18 in 1907 and 1908, respectively.
[17] Old precinct 16 annexed in 1907.
[18] Incorporated in 1907.
[19] Part taken to form part of precinct 16 in 1907.
[20] Returned as Horsefly in 1900.
[21] Organized from parts of precincts 5 and 13 in 1907.
[22] Organized from unorganized territory in 1906.
[23] Organized from old precinct 14 and part of precinct 5 in 1908.
[24] County total includes population (810) of old precinct 22, taken to form precincts 1 and 2 between 1890 and 1900.
[25] Precinct 4 organized from part of precinct 1 in 1908.
[26] Incorporated as a city in 1908.
[27] Precinct 3 organized from part of precinct 2 in 1908.
[28] Returned as Big Beaver in 1900.
[29] Precinct 11 organized from part of precinct 12 in 1901.
[30] Precinct 15 organized from part of precinct 16 in 1906.
[31] Organized from part of precinct 23 in 1908.
[32] Returned as Corona in 1900. Part taken to form precinct 22 in 1908.
[33] No comparison of population can be made; county redistricted in 1906.
[34] Incorporated as a city in 1901.

TABLE 1.—POPULATION OF MINOR CIVIL DIVISIONS: 1910, 1900, AND 1890—Continued.

[Precinct means election precinct. For changes in boundaries, etc., between 1900 and 1910, see footnotes; for those between 1890 and 1900, see Reports of the Twelfth Census: 1900, Vol. I, Table 5.]

MINOR CIVIL DIVISION.	1910	1900	1890
Otero County—Continued.			
Precinct 11, West La Junta, including part of ward 3 of La Junta city	378		
La Junta city (part of)	*223*		
Precinct 12, Swink, including Swink town	1,057		
Swink town [1]	*310*		
Precinct 13, Rocky Ford, including part of Rocky Ford city	1,174		
Rocky Ford city (part of)	*888*		
Total for Rocky Ford city [2] *in precincts 13 to 16*	*3,250*	*2,018*	*468*
Precinct 14, Rocky Ford, including part of Rocky Ford city	770		
Rocky Ford city (part of)	*589*		
Precinct 15, Rocky Ford, including part of Rocky Ford city	1,186		
Rocky Ford city (part of)	*959*		
Precinct 16, Rocky Ford, including part of Rocky Ford city	1,126		
Rocky Ford city (part of)	*794*		
Precinct 17, West Rocky Ford	396		
Precinct 18, East Rocky Ford	346		
Precinct 19, Manzanola, including Manzanola city	1,126		
Manzanola city [3]	*493*		
Precinct 20, East Fowler	316		
Precinct 21, Fowler, including Fowler town	1,494		
Fowler town [3]	*925*		
Precinct 22, South Rocky Ford	796		
Precinct 23, Higbee	284		
Ouray County	**3,514**	[4] **4,731**	[5] **6,510**
Precinct 1, including ward 1 of Ouray city	412	500	
Ouray city (part of)	*398*	*500*	
Total for Ouray city, comprising precincts 2 and 3 and parts of precincts 1 and 4	*1,644*	*2,196*	*2,534*
Ward 1	*398*		
Ward 2	*542*		
Ward 3	*413*		
Ward 4	*291*		
Precinct 2, comprising ward 2 of Ouray city	542	700	
Precinct 3, comprising ward 3 of Ouray city	413	569	
Precinct 4, including ward 4 of Ouray city	312	473	
Ouray city (part of)	*291*	*427*	
Precinct 5, Portland [6]	142	217	
Precinct 6, Ridgway, including Ridgway town	505	489	
Ridgway town	*376*	*245*	
Precinct 7, Dallas	298	250	
Precinct 8, Upper Dallas	145	153	
Precinct 9, Colona	214	156	
Precinct 10, Sneffels [7]	124	442	
Precinct 11, Potosi [8]	183	273	
Precinct 12, Imogene [9]	150	24	
Precinct 13, Ironton, coextensive with Ironton town	48	115	
Ironton town	*48*	*71*	
Precinct 14, Red Mountain, coextensive with Red Mountain town	26	80	
Red Mountain town	*26*	*80*	
Park County [10]	**2,492**	**2,998**	[11] **3,548**
Precinct 1, Deer Valley	210	311	207
Precinct 2, Webster	45	109	262
Precinct 3, Hall Valley	6	37	40
Precinct 4, Jefferson	164	180	141
Precinct 5, Como, including Como town	423	504	857
Como town	*411*	*407*	*874*
Precinct 6, Tarryall	32	30	91
Precinct 7, Lake George [10]	121	146	235
Precinct 8, West Four Mile	110	68	32
Precinct 9, Freshwater, including Freshwater town	77	145	145
Freshwater town	*42*	*77*	
Precinct 10, Hartsel	93	131	186
Precinct 11, Garo	91	76	80
Precinct 12, Salt Works	53	74	113
Precinct 13, Fairplay, including Fairplay town	311	406	(11)
Fairplay town	*265*	*319*	*301*
Precinct 14, Alma, including Alma town	401	380	(11)
Alma town	*301*	*297*	*367*
Precinct 15, Mosquito	23	47	(11)
Precinct 16, Horseshoe	53	41	(11)
Park County—Continued.			
Precinct 17, Howbert	74	46	109
Precinct 18, Black Mountain	12	49	
Precinct 19, Chase	86	100	
Precinct 22, Puma	84	114	
Precinct 23, Western Pass	23	4	
Phillips County	**8,179**	**1,583**	[12] **2,642**
Precinct 1, North	340	164	
Precinct 1, South	316	124	
Precinct 2, including Holyoke town	959	606	886
Holyoke town	*659*	*451*	*649*
Precinct 3	431	350	324
Precinct 4, including Haxtun town	797	150	471
Haxtun town [13]	*341*		
Precinct 5	156	100	240
Precinct 6	180	89	172
Pitkin County	**4,566**	[14] **7,020**	[15] **8,929**
Precincts 1 to 9, coextensive with Aspen city	1,834	3,303	
Aspen city	*1,834*	*3,303*	*5,108*
Ward 1	*700*		
Ward 2	*1,134*		
Precinct 10 [16]	303	622	
Precinct 11	481	439	
Precinct 12 [17]	595	966	
Precinct 15, Watson	329	308	
Precinct 16, Emma	227	171	
Precinct 17, Thomasville	162	233	
Precinct 19, Ashcroft	23	25	
Precinct 20, Rock Creek	127	94	
Precinct 21, Hot Springs	84	655	
Precinct 22, Gulch	401	190	
Prowers County	**9,520**	[18] **3,766**	[18] **1,969**
Precinct 1, Lamar, including part of Lamar town	1,018		
Lamar town (part of)	*766*		
Total for Lamar town in precincts 1, 4, and 8	*2,977*	*987*	*566*
Precinct 2, Holly, including Holly town	1,571		
Holly town	*724*	*864*	
Precinct 3, Granada, including Granada town	996		
Granada town	*359*	*204*	*165*
Precinct 4, Lamar, including part of Lamar town	1,221		
Lamar town (part of)	*891*		
Precinct 5, Carlton	521		
Precinct 6, North	493		
Precinct 7, North, including Wiley town	812		
Wiley town [13]	*197*		
Precinct 8, Lamar, including part of Lamar town	1,437		
Lamar town (part of)	*1,320*		
Precinct 9	362		
Precinct 10	296		
Precinct 11	793		
Pueblo County	**52,223**	[19] **34,448**	[19] **31,491**
Precinct 1	343		
Precinct 2	182		
Precinct 3	148		
Precinct 4	345		
Precinct 5	326		
Precinct 6	126		
Precinct 7	484		
Precinct 8	92		
Precinct 9	104		
Precinct 10	267		
Precinct 11	831		
Precinct 12	752		
Precinct 13	1,088		
Precinct 14	183		
Precinct 16	169		
Precinct 17	36		
Precinct 18	109		
Precinct 19	217		
Precinct 20	133		
Precinct 21	506		
Precinct 22	292		
Precinct 23	110		

[1] Incorporated in 1906.
[2] Incorporated as a city in 1901.
[3] Incorporated in 1900.
[4] County total includes population (281) of old precinct 11, annexed to precinct 5; and population (9) of old precinct 16, annexed to precinct 10, since 1900.
[5] No comparison of population for 1890 can be made; information as to changes in minor civil divisions incomplete.
[6] Old precinct 11 annexed in 1901.
[7] Old precinct 16 annexed in 1902.
[8] Number and name changed from 12, Imogene, in 1901.
[9] Number and name changed from 17, Grizzly Bear, in 1901.
[10] Part of Jefferson County annexed in 1908.
[11] County total includes population (1,050) of precincts 13 to 16, not returned separately in 1890.
[12] County total includes population (549) of old precinct 1, taken to form precinct 1, North, and precinct 1, South, between 1890 and 1900.
[13] Incorporated in 1909.
[14] County total includes population (9) of precinct 13, annexed to precinct 10; and population (5) of precinct 18, annexed to precinct 12, since 1900.
[15] No comparison of population can be made; county redistricted between 1890 and 1900.
[16] Precinct 13 annexed in 1901; precincts 10, East, and 10, West, consolidated in 1910.
[17] Precinct 18 annexed in 1905; precincts 12, East, and 12, West, consolidated in 1910.
[18] No comparison of population can be made; county redistricted in 1906.
[19] No comparison of population can be made; county redistricted in 1904.

TABLE 1.—POPULATION OF MINOR CIVIL DIVISIONS: 1910, 1900, AND 1890—Continued.

[Precinct means election precinct. For changes in boundaries, etc., between 1900 and 1910, see footnotes; for those between 1890 and 1900, see Reports of the Twelfth Census: 1900, Vol. I, Table 5.]

MINOR CIVIL DIVISION.	1910	1900	1890
Pueblo County—Continued.			
Precinct 24	63		
Precinct 25	363		
Precinct 26	82		
Precinct 27	141		
Precinct 28	192		
Precinct 29	144		
Pueblo city [1]	44,395	28,157	24,558
Ward 1	*6,345*		
Ward 2	*5,235*		
Ward 3	*3,951*		
Ward 4	*3,633*		
Ward 5	*3,299*		
Ward 6	*5,893*		
Ward 7	*5,314*		
Ward 8	*10,725*		
Rio Blanco County	**2,332**	**1,690**	**1,200**
Precinct 1, Rangely	222	167	152
Precinct 2, White River	134	108	86
Precinct 3, Piceance Creek	129	130	165
Precinct 4, Meeker,[2] including part of Meeker town	494	707	539
Meeker town (part of)	*350*	*507*	*260*
Total for Meeker town in precincts 4 and 9	*807*	*507*	*260*
Precinct 5, Coal Creek [3]	318	261	118
Precinct 6, Upper White	122	112	106
Precinct 7, Powell Park	175	162	34
Precinct 8, Angora	41	43	
Precinct 9, West Meeker,[2] including part of Meeker town	637		
Meeker town (part of)	*457*		
Precinct 10, Williams Fork [3]	60		
Rio Grande County	**6,563**	**[4] 4,080**	**[5] 3,451**
Precinct 1, including part of Monte Vista town	688	386	
Monte Vista town (part of)	*636*	*234*	
Total for Monte Vista town [6] in precincts 1, 7, 9, and 12	*2,544*	*556*	*780*
Precinct 2, including part of Del Norte town	495	431	
Del Norte town (part of)	*415*	*377*	
Total for Del Norte town in precincts 2 and 11	*840*	*705*	*736*
Precinct 3 [7]	532	521	
Precinct 5	607	188	
Precinct 6	211	172	
Precinct 7, including part of Monte Vista town	796	428	
Monte Vista town [6] (part of)	*573*		
Precinct 9, including part of Monte Vista town	634	467	
Monte Vista town [6] (part of)	*296*		
Precinct 10	136	191	
Precinct 11, including part of Del Norte town	544	457	
Del Norte town (part of)	*425*	*328*	
Precinct 12,[8] including part of Monte Vista town	1,181	625	
Monte Vista town (part of)	*1,039*	*322*	
Precinct 13	411	144	
Precinct 14 [8]	328		
Routt County	**7,561**	**[9] 3,661**	**[9] 2,369**
Precinct 1, Steamboat Springs, including part of Steamboat Springs town	999		
Steamboat Springs town (part of)	*800*		
Total for Steamboat Springs town [10] in precincts 1 and 21	*1,227*		
Precinct 2, Egeria, including Yampa town	818		
Yampa town [11]	*332*		
Precinct 3, Rock Creek	180		
Precinct 4, Hayden, including Hayden town	923		
Hayden town [11]	*314*		
Precinct 5, Craig, including Craig town	763		
Craig town [12]	*392*		
Precinct 6, Williams Fork	151		
Precinct 7, Axial	99		
Precinct 8, Cross Mountain	197		
Precinct 9, Deep Creek	179		
Precinct 10, Browns Park	135		
Precinct 11, Upper Snake	168		
Precinct 12, Hahns Peak	79		
Precinct 13, Elk Mountain	148		
Routt County—Continued.			
Precinct 14, Lay	92		
Precinct 15, Four Mile	127		
Precinct 16, Elk River	236		
Precinct 17, Twenty Mile	196		
Precinct 18, Sidney	384		
Precinct 19, Hamilton	154		
Precinct 20, Columbine	45		
Precinct 21, East Steamboat Springs, including part of Steamboat Springs town	539		
Steamboat Springs town (part of)	*427*		
Precinct 22, Maybell	114		
Precinct 23, Oak Creek, including Oak Creek town	764		
Oak Creek town [13]	*222*		
Precinct 24, Fortification	71		
Saguache County	**4,160**	**[14] 3,853**	**[14] 3,313**
Precinct 1, Villa Grove [15]	205	205	274
Precinct 2, Cotton Creek	235	250	265
Precinct 3, Crestone, including Crestone town	271	384	151
Crestone town [16]	*231*		
Precinct 4, Carnero [17]	512	309	427
Precinct 5, Lower Saguache	98	125	186
Precinct 6, Saguache, including Saguache town	704	462	943
Saguache town	*620*	*389*	*660*
Precinct 7, Sargent	137	152	165
Precinct 8, Upper Saguache	74	81	80
Precinct 9, Cochetopa [18]	158	61	64
Precinct 11, Bonanza,[19] including Bonanza town	184	148	118
Bonanza town	*96*	*141*	*96*
Precinct 12, Alder	41	49	141
Precinct 14, Russell Springs	92	110	137
Precinct 16, Moffat	264	116	104
Precinct 17, Elkhorn	165	181	125
Precinct 18, Veteran	146	238	
Precinct 19, Duncan (Liberty)	35	39	
Precinct 21, Lawrence	125	231	
Precinct 22, Center,[20] including Center town	714	382	
Center town [11]	*385*		
San Juan County	**3,063**	**[9] 2,342**	**[9] 1,572**
Precinct 1, Southeast Silverton, including part of Silverton town	652		
Silverton town (part of)	*635*		
Total for Silverton town in precincts 1 to 4	*2,153*	*1,360*	
Precinct 2, Southwest Silverton, including part of Silverton town	531		
Silverton town (part of)	*395*		
Precinct 3, Northwest Silverton, including part of Silverton town	555		
Silverton town (part of)	*548*		
Precinct 4, Northeast Silverton, including part of Silverton town	751		
Silverton town (part of)	*575*		
Precinct 5, Howardsville	172		
Precinct 7, Eureka, including Eureka town	243		
Eureka town	*87*	*39*	*49*
Precinct 8, Gladstone	68		
Precinct 10, Animas Forks	91		
San Miguel County	**4,700**	**[21] 5,379**	**[21] 2,909**
Precinct 1, Northeast Telluride, comprising part of Telluride town	308		
Total for Telluride town, coextensive with precincts 1, 8, 11, and 17 to 19	*1,756*	*2,440*	*766*
Precinct 2, Ames	122		
Precinct 3, San Miguel	87		
Precinct 4, Ophir, including Ophir town	185		
Ophir town	*124*	*127*	*113*
Precinct 5, Marshall Basin	349		
Precinct 6, Turkey Creek	68		
Precinct 7, Placerville	100		
Precinct 8, North Central Telluride, comprising part of Telluride town	296		
Precinct 9, Norwood, including Norwood town	451		
Norwood town [22]	*212*		
Precinct 10, Trout Lake	62		

[1] Part of old precinct 5 annexed in 1904.
[2] Precinct 9 organized from part of precinct 4 in 1901.
[3] Precinct 10 organized from part of precinct 5 in 1906.
[4] County total includes population (70) of precinct 4, annexed to precinct 3 since 1900.
[5] No comparison of population can be made; county redistricted between 1890 and 1900.
[6] Returned in 1900 as in precincts 1 and 12 only.
[7] Precinct 4 annexed in 1906.
[8] Precinct 14 organized from part of precinct 12 in 1906.
[9] No comparison of population can be made; county redistricted in 1908.
[10] Incorporated in 1900.
[11] Incorporated in 1906.
[12] Incorporated in 1908.
[13] Incorporated in 1907.
[14] County totals include population (22 in 1900; 19 in 1890) of precinct 10 and population (35 in 1900) of precinct 23, annexed to precinct 4; population (26 in 1900; 58 in 1890) of precinct 13, annexed to precincts 1 and 11; population (147 in 1900; 56 in 1890) of precinct 15, annexed to precinct 1; and population (100 in 1900) of precinct 20, annexed to precinct 9, since 1900.
[15] Precinct 15 and part of precinct 13 annexed in 1908.
[16] Incorporated in 1901.
[17] Precincts 23 and 10 annexed in 1900 and 1908, respectively.
[18] Precinct 20 annexed in 1908.
[19] Part of precinct 13 annexed in 1908.
[20] Returned as Center View in 1900.
[21] No comparison of population can be made; county redistricted in 1901.
[22] Incorporated in 1905.

TABLE 1.—POPULATION OF MINOR CIVIL DIVISIONS: 1910, 1900, AND 1890—Continued.

[Precinct means election precinct. For changes in boundaries, etc., between 1900 and 1910, see footnotes; for those between 1890 and 1900, see Reports of the Twelfth Census: 1900, Vol. I, Table 5.]

MINOR CIVIL DIVISION.	1910	1900	1890
San Miguel County—Continued.			
Precinct 11, South Central Telluride, comprising part of Telluride town	200		
Precinct 12, Ophir Loop	123		
Precinct 13, Wilson Mesa	75		
Precinct 14, Savage Basin	326		
Precinct 15, Sawpit, including Sawpit town	220		
Sawpit town	*121*	*94*	
Precinct 16, Disappointment	122		
Precinct 17, Southwest Telluride, comprising part of Telluride town	408		
Precinct 18, Northwest Telluride, comprising part of Telluride town	395		
Precinct 19, Southeast Telluride, comprising part of Telluride town	149		
Precinct 20, Pandora	218		
Precinct 21, Liberty Bell	215		
Precinct 22, Leopard Creek	130		
Precinct 23, Leonard	91		
Sedgwick County	**3,061**	**971**	**1,293**
Precinct 1	122	34	107
Precinct 2, including Julesburg town	1,122	440	310
Julesburg town	*962*	*371*	*202*
Precinct 3	314	103	225
Precinct 4[1]	841	170	83
Precinct 5[1]	82	72	86
Precinct 6[1]	221	24	281
Precinct 7	205	68	201
Precinct 8[1]	154		
Summit County	**2,003**	**[2] 2,744**	**[3] 1,906**
Precinct 1, Breckenridge,[4] including part of Breckenridge town	262	[5] 182	
Breckenridge town (part of)	*217*		
Total for Breckenridge town in precincts 1 to 4	*834*	*976*	
Precinct 2, including part of Breckenridge town	265	[5] 15	
Breckenridge town (part of)	*250*		
Precinct 3, including part of Breckenridge town	226	[5] 97	
Breckenridge town (part of)	*218*		
Precinct 4, including part of Breckenridge town	160	[5] 13	
Breckenridge town (part of)	*149*		
Precinct 5, Kokomo, including Kokomo town	194	467	
Kokomo town	*183*	*344*	
Precinct 6, Montezuma, including Montezuma town	150	75	
Montezuma town	*134*	*40*	
Precinct 7, Frisco, including Frisco town	129	140	
Frisco town	*81*	*91*	
Precinct 8, Lincoln	18	68	
Precinct 9, Robinson, including Robinson town	80	110	
Robinson town	*73*		
Precinct 10, Argentine	44	56	
Precinct 11, Dillon, including Dillon town	261	288	
Dillon town	*134*	*143*	*133*
Precinct 13, Slate Creek	98	103	
Precinct 14, Lakeside	116	99	
Teller County	**14,851**	**[6] 29,002**	
Precinct 1, Torrington	52		
Precinct 2, Woodland Park, including Woodland Park town	332		
Woodland Park town	*163*	*260*	
Precinct 3, Divide	210		
Precinct 4, Four Mile	128		
Precinct 5, Poverty Gulch	80		
Precinct 6, South Cripple Creek	152		
Precinct 7, Spring Creek	87		
Precinct 8, comprising part of ward 3 of Victor city	308		
Total for Victor city, coextensive with precincts 8 to 18	*3,162*	*4,986*	
Ward 1	*916*		
Ward 2	*1,376*		
Ward 3	*870*		
Precinct 9, comprising part of ward 3 of Victor city	218		
Precinct 10, comprising part of ward 1 of Victor city	348		
Precinct 11, comprising part of ward 1 of Victor city	233		
Precinct 12, comprising part of ward 1 of Victor city	100		
Precinct 13, comprising part of ward 1 of Victor city	235		
Precinct 14, comprising part of ward 2 of Victor city	339		
Teller County—Continued.			
Precinct 15, comprising part of ward 2 of Victor city	342		
Precinct 16, comprising part of ward 2 of Victor city	332		
Precinct 17, comprising part of ward 2 of Victor city	363		
Precinct 18, comprising part of ward 3 of Victor city	344		
Precinct 19, Strattonia	284		
Precinct 20, Hollywood	130		
Precinct 21, Golconda	97		
Precinct 22, Lawrence, including Lawrence town	114		
Lawrence town	*62*	*299*	
Precinct 23, Mound City	151		
Precinct 24, Anaconda, coextensive with Anaconda town	164		
Anaconda town	*164*	*1,059*	
Precinct 25, Elkton	388		
Precinct 26, Arequa	99		
Precinct 27, comprising part of Goldfield city	513		
Total for Goldfield city, coextensive with precincts 27 to 29	*1,112*	*2,191*	
Precinct 28, comprising part of Goldfield city	539		
Precinct 29, comprising part of Goldfield city	60		
Precinct 30, Independence	481		
Precinct 31, Altman, including Altman town	213		
Altman town	*145*	*669*	
Precinct 32, Cameron, coextensive with Cameron town[7]	146		
Precinct 33, Gillett, including Gillett town	44		
Gillett town	*33*	*524*	
Precinct 34, Florissant, coextensive with Florissant town	268		
Florissant town	*208*	*131*	*439*
Precinct 35, Clyde	157		
Precinct 36, Midland	85		
Cripple Creek city	6,206	10,147	
Ward 1	*2,105*		
Ward 2	*2,033*		
Ward 3	*717*		
Ward 4	*1,351*		
Washington County[8]	**6,002**	**1,241**	**[9] 2,301**
Precinct 1, Pinneo	85	31	91
Precinct 2, Akron, including Akron town	1,083	550	1,034
Akron town	*647*	*351*	*559*
Precinct 3, Curtis	257	110	233
Precinct 4, Ashland[10]	515	37	96
Precinct 5, Otis	392	131	377
Precinct 6, Hyde[10]	204	78	195
Precinct 7, Rock Creek	669	100	162
Precinct 8, Platte	266	140	
Precinct 9, Clark	279	64	
Precinct 10, Abbott[11]	356		
Precinct 11, Harrisburg[11]	696		
Precinct 12, Thurman[12]	433		
Precinct 13, Cope[13]	632		
Precinct 14, Beaver[13]	135		
Weld County	**39,177**	**[14] 16,808**	**[14] 11,736**
Precinct 1, Fort Lupton, including part of Fort Lupton town	629		
Fort Lupton town (part of)	*182*		
Total for Fort Lupton town in precincts 1 and 37	*614*	*214*	*113*
Precinct 2, St. Vrain	655		
Precinct 3, Hillsboro	830		
Precinct 4, Windsor, including part of Windsor town	726		
Windsor town (part of)	*160*		
Total for Windsor town in precincts 4 and 38	*936*	*505*	*173*
Precinct 5, Evans, including part of Evans town	439		
Evans town (part of)	*560*		
Total for Evans town in precincts 5 and 39	*600*	*400*	*306*
Precinct 6, Platteville, including part of Platteville town	775		
Platteville town (part of)	*257*		
Total for Platteville town in precincts 6 and 29	*430*	*203*	*213*
Precinct 7, Northwest Greeley, comprising part of ward 2 of Greeley city	1,397		
Total for Greeley city, comprising precincts 7, 12, 21, 36, 43, and 44, and part of precinct 16	*8,179*	*3,023*	*2,395*
Ward 1	*2,639*		
Ward 2	*2,425*		
Ward 3	*3,115*		

[1] Precinct 8 organized from parts of precincts 4, 5, and 6 in 1908.
[2] County total includes population (55) of precinct 12, annexed to precinct 1 since 1900; and population (976) of Breckenridge town, returned independently in 1900.
[3] No comparison of population can be made; county redistricted between 1890 and 1900.
[4] Precinct 12 annexed in 1906.
[5] Exclusive of population of Breckenridge town.
[6] No comparison of population can be made; county redistricted in 1906.
[7] Incorporated in 1900.
[8] Parts of Adams and Arapahoe Counties annexed in 1903.
[9] County total includes population (113) of old precinct 8, annexed to precincts 6 and 7 between 1890 and 1900.
[10] Part of territory taken from Adams County annexed in 1903.
[11] Organized from part of territory taken from Adams County in 1903.
[12] Organized from part of territory taken from Arapahoe County in 1903.
[13] Organized from part of territory taken from Adams and Arapahoe Counties in 1903.
[14] No comparison of population can be made; county redistricted in 1910.

TABLE 1.—POPULATION OF MINOR CIVIL DIVISIONS: 1910, 1900, AND 1890—Continued.

[Precinct means election precinct. For changes in boundaries, etc., between 1900 and 1910, see footnotes; for those between 1890 and 1900, see Reports of the Twelfth Census: 1900, Vol. I, Table 5.]

MINOR CIVIL DIVISION.	1910	1900	1890
Weld County—Continued.			
Precinct 8, Erie, including part of Erie town	498		
Erie town (part of)	*272*		
Total for Erie town in precincts 8 and 32	*596*	*697*	*662*
Precinct 9, Pleasant Valley	730		
Precinct 10, Kersey, including Kersey town	589		
Kersey town[1]	*304*		
Precinct 11, East Eaton, including part of Eaton town	1,112		
Eaton town (part of)	*297*		
Total for Eaton town in precincts 11 and 13	*1,157*	*384*	
Precinct 12, West Greeley, comprising part of ward 3 of Greeley city	1,334		
Precinct 13, West Eaton, including part of Eaton town	1,295		
Eaton town (part of)	*860*		
Precinct 14, Highlandlake, including Mead town	507		
Mead town[1]	*114*		
Precinct 15, Sunnyside	821		
Precinct 16, Gipson, including part of ward 3 of Greeley city	727		
Greeley city (part of)	*162*		
Precinct 17, Raymer	864		
Precinct 18, Crow Creek	1,338		
Precinct 19, North Windsor	467		
Precinct 20, Hardin	445		
Precinct 21, Northeast Greeley, comprising part of ward 2 of Greeley city	1,028		
Precinct 22, Beebe Draw	422		
Precinct 23, Green City	379		
Precinct 24, La Grange	584		
Precinct 25, Carr	394		
Precinct 26, Winbourn	754		
Precinct 27, Hudson	475		
Precinct 28, La Salle	943		
Precinct 29, North Platteville, including part of Platteville town	595		
Platteville town (part of)	*173*		
Precinct 30, Roggen	610		
Precinct 31, Grover	1,964		
Precinct 32, South Erie, including part of Erie town	486		
Erie town (part of)	*324*		
Precinct 33, Delta	447		
Precinct 34, Lucerne	478		
Precinct 35, Ault, including part of Ault town	783		
Ault town (part of)	*458*		
Total for Ault town[2] *in precincts 35 and 45*	*569*		
Precinct 36, East Greeley, comprising part of ward 1 of Greeley city	1,134		
Precinct 37, North Fort Lupton, including part of Fort Lupton town	671		
Fort Lupton town (part of)	*432*		
Precinct 38, South Windsor, including part of Windsor town	1,051		
Windsor town (part of)	*775*		
Precinct 39, East Evans, including part of Evans town	456		
Evans town (part of)	*250*		
Precinct 40, Hazelton	437		
Precinct 41, South Highlandlake	418		
Precinct 42, Peckham	571		
Precinct 43, Southwest Greeley, comprising part of ward 1 of Greeley city	1,505		
Precinct 44, Southeast Greeley, comprising part of ward 3 of Greeley city	1,619		
Precinct 45, East Ault, including part of Ault town	563		
Ault town (part of)	*111*		
Precinct 46, Nunn, including Nunn town	810		
Nunn town[1]	*143*		
Precinct 47, Severance	725		
Precinct 48, Johnstown, including Johnstown town	982		
Johnstown town[3]	*198*		
Precinct 49, Willow Creek	367		
Precinct 50, Pierce	747		
Precinct 51, Frederick, including Dacona, Firestone, and Frederick towns	601		
Dacona town[1]	*180*		
Firestone town[1]	*110*		
Frederick town[1]	*266*		
Yuma County[4]	**8,499**	**1,729**	**[5] 2,596**
Precinct 1, Laird[6]	707	242	242
Precinct 2, Wray,[7] including part of Wray town	960	757	566
Wray town (part of)	*716*	*271*	*125*
Total for Wray town in precincts 2 and 6	*1,000*	*271*	*125*
Precinct 3, Eckley	400	105	299
Precinct 4, Yuma,[8] including Yuma town	1,154	419	851
Yuma town	*333*	*139*	*241*
Precinct 5, Magee[9]	767	206	407
Precinct 6, West Wray,[10] including part of Wray town	777		
Wray town (part of)	*284*		
Precinct 7, Valley[11]	331		
Precinct 8, Vernon[12]	924		
Precinct 9, Lansing[13]	367		
Precinct 10, Idalia[13]	762		
Precinct 11, Kirk[13]	1,021		
Precinct 12, Hale[14]	329		

[1] Incorporated in 1908.
[2] Incorporated in 1904.
[3] Incorporated in 1907.
[4] Parts of Adams and Arapahoe Counties annexed in 1903.
[5] County total includes population (171) of precincts 6 and 7, annexed to precinct 5 between 1890 and 1900.
[6] Part taken to form part of precinct 7 in 1902; part of territory taken from Adams County annexed in 1903.
[7] Parts taken to form precinct 6 and part of precinct 7 in 1902.
[8] Part of territory taken from Adams County annexed in 1903.
[9] Part taken to form part of precinct 7 in 1902.
[10] Organized from part of precinct 2 in 1902; part of territory taken from Adams County annexed in 1903.
[11] Organized from parts of precincts 1, 2, and 5 in 1902.
[12] Organized from part of territory taken from Adams County in 1903.
[13] Organized from parts of territory taken from Adams and Arapahoe Counties in 1903.
[14] Organized from part of territory taken from Arapahoe County in 1903.

TABLE 2.—POPULATION OF INCORPORATED PLACES: 1910, 1900, AND 1890.

CITY OR TOWN.	County.	1910	1900	1890
Aguilar city	Las Animas	858	698	
Akron town	Washington	647	351	559
Alamosa town	Conejos	3,013	1,141	973
Alma town	Park	301	297	367
Altman town	Teller	145	659	
Anaconda town	Teller	164	1,059	
Animas town	La Plata	200	154	180
Antonito town	Conejos	681	347	315
Arrow town	Grand	26		
Arvada town	Jefferson	840		
Aspen city	Pitkin	1,834	3,303	5,108
Ault town	Weld	569		
Aurora town	Adams, Arapahoe	679	202	
Basalt town	Eagle	235	382	
Bayfield town	La Plata	227		
Bellevue town	Larimer	104	99	
Berthoud town	Larimer	758	305	228
Black Hawk city	Gilpin	668	1,200	1,067
Bonanza town	Saguache	96	141	96
Boulder city	Boulder	9,539	6,150	3,330
Breckenridge town	Summit	834	976	
Brighton town	Adams	850	366	306
Brush town	Morgan	997	381	112
Buena Vista town	Chaffee	1,041	1,006	
Burlington town	Kit Carson	368	183	146
Cameron town	Teller	146		
Canon City	Fremont	5,162	3,775	2,825
Carbondale town	Garfield	284	173	166
Castle Rock town	Douglas	365	304	315
Cedaredge town	Delta	295		
Center town	Saguache	385		
Central City town	Gilpin	1,782	3,114	2,480
Cheyenne Wells town	Cheyenne	270		
Coal Creek town	Fremont	676	698	
Collbran town	Mesa	156		
Colorado City	El Paso	4,333	2,914	1,788
Colorado Springs city	El Paso	29,078	21,085	11,140
Como town	Park	411	407	374
Cortez town	Montezuma	565	125	332
Craig town	Routt	392		
Creede city	Mineral	741	938	
Creede town	Mineral	122	235	
Crested Butte town	Gunnison	904	988	857
Crestone town	Saguache	231		
Cripple Creek city	Teller	6,206	10,147	
Dacona town	Weld	180		
De Beque town	Mesa	149	83	
Del Norte town	Rio Grande	840	705	736
Delagua town	Las Animas	958		
Delta city	Delta	2,388	819	470
Denver city	Denver	213,381	133,859	106,713

TABLE 2.—POPULATION OF INCORPORATED PLACES: 1910, 1900, AND 1890—Continued.

CITY OR TOWN.	County.	1910	1900	1890
Dillon town	Summit	134	143	133
Dolores town	Montezuma	320	108	.....
Durango city	La Plata	4,686	3,317	2,726
Eagle town	Eagle	186	124	.....
Eaton town	Weld	1,157	384	.....
Edgewater town	Jefferson	712	.....	.....
Edith town	Archuleta	293	282	.....
Eldora town	Boulder	81	395	.....
Elizabeth town	Elbert	194	215	.....
Empire town	Clear Creek	179	276	134
Englewood city	Arapahoe	2,983	.....	.....
Erie town	Weld	596	697	662
Eureka town	San Juan	87	39	49
Evans town	Weld	600	400	306
Fairplay town	Park	265	319	301
Firestone town	Weld	110	.....	.....
Florence city	Fremont	2,712	3,728	.....
Florissant town	Teller	268	131	439
Fort Collins city	Larimer	8,210	3,053	2,011
Fort Lupton town	Weld	614	214	113
Fort Morgan city	Morgan	2,800	634	488
Fountain town	El Paso	431	.....	.....
Fowler town	Otero	925	.....	.....
Frederick town	Weld	206	.....	.....
Freshwater town	Park	42	77	.....
Frisco town	Summit	81	91	.....
Fruita town	Mesa	881	126	.....
Georgetown town	Clear Creek	950	1,418	1,927
Gillett town	Teller	33	524	.....
Glenwood Springs town	Garfield	2,019	1,350	920
Golden city	Jefferson	2,477	2,152	2,383
Goldfield city	Teller	1,112	2,191	.....
Granada town	Prowers	359	204	163
Granby town	Grand	40	.....	.....
Grand Junction city	Mesa	7,754	3,503	2,030
Grand Valley town	Garfield	268	.....	.....
Gray Creek town	Las Animas	576	.....	.....
Greeley city	Weld	8,179	3,023	2,395
Green Mountain Falls town	El Paso	30	40	.....
Guadalupe town	Conejos	158	348	.....
Gunnison town	Gunnison	1,026	1,200	1,105
Hastings town	Las Animas	693	1,174	.....
Haxtun town	Phillips	341	.....	.....
Hayden town	Routt	314	.....	.....
Holly town	Prowers	724	364	.....
Holyoke town	Phillips	659	451	649
Hooper town	Costilla	131	177	.....
Hotchkiss town	Delta	600	261	.....
Hugo town	Lincoln	343	.....	.....
Idaho Springs city	Clear Creek	2,154	2,502	1,338
Ironton town	Ouray	48	71	.....
Jamestown town	Boulder	157	164	212
Johnstown town	Weld	198	.....	.....
Julesburg town	Sedgwick	962	371	202
Kersey town	Weld	304	.....	.....
Kokomo town	Summit	183	344	.....
Kremmling town	Grand	141	.....	.....
La Jara town	Conejos	448	208	.....
La Junta city	Otero	4,154	2,513	1,439
La Veta town	Huerfano	691	254	361
Lafayette town	Boulder	1,892	970	410
Lake City town	Hinsdale	405	700	607
Lakeside town	Jefferson	103	.....	.....
Lamar town	Prowers	2,977	987	566
Las Animas city	Bent	2,008	1,192	611
Lawrence town	Teller	62	299	.....
Leadville city	Lake	7,508	12,455	10,384
Limon town	Lincoln	534	.....	.....
Littleton town	Arapahoe	1,373	738	.....
Longmont city	Boulder	4,256	2,201	1,543
Louisville town	Boulder	1,706	966	596
Loveland city	Larimer	3,051	1,091	698
Lyons town	Boulder	632	547	574
Manassa town	Conejos	788	739	642
Mancos town	Montezuma	567	383	.....
Manitou town	El Paso	1,357	1,303	1,439
Manzanola city	Otero	428	.....	.....
Marble town	Gunnison	782	101	.....
Mead town	Weld	114	.....	.....
Meeker town	Rio Blanco	807	507	260
Minturn town	Eagle	241	.....	.....
Monte Vista town	Rio Grande	2,544	556	780
Montezuma town	Summit	134	40	.....
Montrose city	Montrose	3,254	1,217	1,330
Monument town	El Paso	149	156	177
Morrison town	Jefferson	251	.....	.....
Mountain View town	Jefferson	390	.....	.....
Nederland town	Boulder	446	.....	.....
Nevadaville town	Gilpin	367	823	933
New Castle town	Garfield	493	431	311
North Longmont town	Boulder	260	.....	.....
Norwood town	San Miguel	212	.....	.....
Nunn town	Weld	143	.....	.....
Oak Creek town	Routt	222	.....	.....
Ohio City town	Gunnison	153	.....	.....
Olathe town	Montrose	458	.....	.....
Ophir town	San Miguel	124	127	113
Ordway town	Otero	705	138	.....
Ouray city	Ouray	1,644	2,196	2,534
Pagosa Springs town	Archuleta	669	367	.....
Palisade town	Mesa	900	.....	.....
Palmer Lake town	El Paso	163	166	.....
Paonia town	Delta	1,007	.....	.....
Pitkin town	Gunnison	250	203	371
Platteville town	Weld	430	263	213
Poncha Springs town	Chaffee	43	97	101
Prospect Heights town	Fremont	157	.....	.....
Pueblo city	Pueblo	44,395	28,157	24,558
Red Cliff town	Eagle	383	256	383
Red Mountain town	Ouray	26	30	.....
Rico town	Dolores	368	811	1,134
Ridgway town	Ouray	376	245	.....
Rifle town	Garfield	698	273	.....
Robinson town	Summit	78	.....	.....
Rockvale town	Fremont	1,413	870	.....
Rocky Ford city	Otero	3,230	2,018	468
Rosita town	Custer	42	110	304
Saguache town	Saguache	620	389	660
St. Elmo town	Chaffee	46	64	.....
Salida city	Chaffee	4,425	3,722	2,586
San Rafael town	Conejos	261	700	.....
Sanford town	Conejos	564	.....	.....
Sawpit town	San Miguel	121	94	.....
Sheridan town	Arapahoe	498	442	.....
Silver Cliff town	Custer	250	576	546
Silver Plume town	Clear Creek	460	775	908
Silverton town	San Juan	2,153	1,360	.....
South Canon city	Fremont	1,321	958	.....
Steamboat Springs town	Routt	1,227	.....	.....
Sterling city	Logan	3,044	998	540
Sugar City town	Otero	808	689	.....
Sulphur Springs town	Grand	182	.....	.....
Superior town	Boulder	349	.....	.....
Swink town	Otero	310	.....	.....
Telluride town	San Miguel	1,756	2,446	766
Trinidad city	Las Animas	10,204	5,345	5,523
Victor city	Teller	3,162	4,986	.....
Walden town	Jackson	162	141	64
Walsenburg town	Huerfano	2,423	1,033	928
Ward town	Boulder	129	360	424
Wellington town	Larimer	459	.....	.....
West Creek town	Douglas	34	161	.....
Westcliffe town	Custer	232	256	192
Wiley town	Prowers	197	.....	.....
Williamsburg town	Fremont	556	337	.....
Windsor town	Weld	935	305	173
Woodland Park town	Teller	163	269	.....
Wray town	Yuma	1,000	271	125
Yampa town	Routt	332	.....	.....
Yuma town	Yuma	333	139	241

CHAPTER 2.

COMPOSITION AND CHARACTERISTICS OF THE POPULATION.

Introduction.—The first chapter having given the number of inhabitants of Colorado by counties and minor civil divisions, the decennial increase and the density of population, and the proportions urban and rural, the present chapter deals with the composition and characteristics of the population. The two chapters cover all the principal topics of the population census except occupations and ownership of homes.

Description of the tables.—The greater part of this chapter consists of five general tables, which present statistics of color, nativity, parentage, sex, citizenship, illiteracy, school attendance, and dwellings and families, as follows: Table I for the state and counties; Table II for the three cities of more than 25,000 inhabitants; Table III for Trinidad, the only city of 10,000 to 25,000; Table IV for places of 2,500 to 10,000; and Table V for wards of Denver, the only city of more than 50,000 inhabitants.

A series of summary tables (numbered 1 to 15) reproduces from the general tables the more important state and city totals, and presents also certain additional data relative to state of birth, age, and marital condition.

On account of the wide differences in characteristics among the different classes of the population, the statistics on each subject are shown according to race, and for the whites according to nativity and parentage. Classification according to nativity and parentage is scarcely necessary for the other races, since nearly all negroes and Indians are native born of native parentage, and nearly all Chinese and Japanese either foreign born or of foreign parentage.

The white population is divided into four groups: (1) Native, native parentage—that is, having both parents born in the United States; (2) native, foreign parentage—having both parents born abroad; (3) native, mixed parentage—having one parent native and the other foreign born; (4) foreign born. As the second and third classes do not differ greatly in characteristics, they are combined in some of the tables; in a few cases all three native white classes are combined.

Since marked differences often exist between urban and rural communities with respect to the composition and characteristics of the population, the two classes are distinguished in connection with several of the subjects. Urban population, as defined by the Bureau of the Census, includes that of all incorporated places of 2,500 inhabitants or more, the remainder being classified as rural.

The census inquiry as to school attendance was merely as to whether the person enumerated had attended any kind of school at any time between September 1, 1909, and the date of enumeration, April 15, 1910. The Census Bureau classifies as illiterate any person 10 years of age or over who is unable to write, regardless of ability to read.

Color and nativity (Table 1).—Of the total population of Colorado, 475,136, or 59.5 per cent, are native whites of native parentage; 181,428, or 22.7 per cent, are native whites of foreign or mixed parentage; 126,851, or 15.9 per cent, are foreign-born whites; and 11,453, or 1.4 per cent, are negroes. The corresponding percentages in 1900 were 57.7, 23.6, 16.8, and 1.6, respectively, the comparison indicating very slight changes in the color, nativity, and parentage composition of the population. Among the individual counties the proportion of whites of foreign birth ranges from less than 5 per cent in 3 counties to 43.8 per cent in San Juan, and the proportion of native whites of foreign or mixed parentage from 7 per cent in Costilla County to 43.6 per cent in Gilpin. (See maps on page 611.)

Of the urban population, 56.9 per cent are native whites of native parentage; of the rural population, 62.1 per cent. The corresponding proportions for native whites of foreign or mixed parentage are 24.7 and 20.7 per cent, respectively. The percentage of foreign-born whites is 15.7 in the urban population and 16 in the rural; the percentage of negroes is 2.3 in the urban and 0.5 in the rural.

Sex (Table 2).—In the total population of the state there are 430,697 males and 368,327 females, or 116.9 males to 100 females. In 1900 the ratio was 120.9 to 100. Among native whites the ratio is 109.7; among foreign-born whites 160.1. In the urban population there are 104.4 males to 100 females, and in the rural, 131.5.

State of birth (Tables 3 and 4).—Of the native population—that is, population born in the United States—34.9 per cent were born in Colorado and 65.1 per cent outside the state; of the native white population, 64.9 per cent were born outside the state, and of the native negro, 81 per cent. Persons born outside the state constitute a somewhat larger proportion of the native population in urban than in rural communities.

Foreign nationalities (Tables 5 and 12).—Of the foreign-born white population, persons born in Germany represent 13.5 per cent; Italy, 11.3; Russia, 10.7; Austria, 10.3; England, 10.2; Sweden, 9.8;

Canada, 7.5; Ireland, 6.9; Scotland, 3.4; Denmark, 2.2; Mexico, 2; all other countries, 12.4 per cent. Of the total white stock of foreign origin, which includes persons born abroad and also natives having one or both parents born abroad, Germany contributed 18.1 per cent; England, 11.9; Ireland, 10.7; Sweden, 8.2; Canada, 7.8; Italy, 7.8; Russia, 7.3; Austria, 6.9; Scotland, 3.8; Denmark, 1.9 per cent.

Voting and militia ages (Table 6).—The total number of males 21 years of age and over is 271,648, representing 34 per cent of the population. Of such males, 54.2 per cent are native whites of native parentage, 17.2 per cent native whites of foreign or mixed parentage, 26 per cent foreign-born whites, and 1.6 per cent negroes. Of the 70,514 foreign-born white males of voting age, 35,245, or 50 per cent, are naturalized. Males of militia age—18 to 44—number 203,982.

Age (Tables 7, 8, and 13).—Of the total population, 10.3 per cent are under 5 years of age, 18.2 per cent from 5 to 14 years, inclusive, 18.8 per cent from 15 to 24, 33.1 per cent from 25 to 44, and 19.2 per cent 45 years of age and over. The foreign-born white population comprises comparatively few children, only 5.6 per cent of this class being under 15 years of age, while more than four-fifths (81.1 per cent) are 25 years of age and over. Of the native whites of foreign or mixed parentage, only 41.8 per cent are 25 and over, and of the native whites of native parentage, 48.5 per cent.

The urban population shows a somewhat smaller proportion of children than the rural and a larger proportion of persons in the prime of life. Migration to the city explains this at least in part. Of the urban population, 35.5 per cent are from 25 to 44 years of age, inclusive, and of the rural population, 30.7 per cent.

School attendance (Table 9).—The total number of persons of school age—that is, from 6 to 20 years, inclusive—is 215,940, of whom 147,626, or 68.4 per cent, attended school. In addition to these, 2,483 persons under 6 and 3,303 of 21 and over attended school. For boys from 6 to 20 years, inclusive, the percentage attending school was 67.4; for girls, 69.3. For children from 6 to 14 years, inclusive, the percentage attending school was 86.7. The percentage for children of this age among native whites of foreign or mixed parentage was 88.4; among native whites of native parentage, 86.4; among negroes, 85.4; and among foreign-born whites, 81.7. (See Table I.) In urban communities the percentage of children of that age attending school was 89.3, in rural communities, 84.6.

Illiteracy (Table 10).—There are 23,780 illiterates in the state, representing 3.7 per cent of the total population 10 years of age and over, as compared with 4.2 per cent in 1900. The percentage of illiteracy is 11.3 among foreign-born whites, 8.6 among negroes, and 1.6 among native whites, these percentages being lower than the corresponding figures for 1900 for each class except the foreign-born whites, whose percentage of illiteracy in 1900 was 8.1.

For all classes combined, the proportion of illiterates is lower in urban than in rural communities, the percentages being 2.4 and 5.2, respectively.

For persons from 10 to 20 years of age, inclusive, whose literacy depends largely upon present school facilities and school attendance, the percentage of illiteracy is 1.6. (See Table I.)

Marital condition (Tables 11 and 14).—In the population 15 years of age and over, 41.2 per cent of the males are single and 25.8 per cent of the females. The percentage married is 53.2 for males and 62.8 for females, and the percentage widowed, 4.3 and 10.1, respectively. The percentages of those reported as divorced, 0.9 and 1.2, respectively, are believed to be too small, because of the probability that many divorced persons class themselves as single or widowed.

That the percentage single is so much smaller for women than for men is partly accounted for by the excess of males in the total population, but is due largely to the fact that women marry younger. Thus 12.4 per cent of the females from 15 to 19 years of age are married, as compared with 0.8 per cent of the males, and 53.8 per cent of the females from 20 to 24 years are married, as compared with 19.9 per cent of the males. In the next age group, 25 to 34 years, the percentages are 78 for females and 56.5 for males, while in the age group 35 to 44 the difference is much less, and of those aged 45 and over a larger percentage are married among males than among females. That there is a larger proportion of widows than of widowers may indicate that men more often remarry than women, but, since husbands are generally older than their wives, the marriage relationship is more often broken by death of the husband than by death of the wife.

For the main elements of the population the percentages of married persons among those 15 years of age and over are as follows: Foreign-born whites, 57.6 for males and 72 for females; native whites of native parentage, 54.1 and 62.5, respectively; native whites of foreign or mixed parentage, 46.1 and 56.5, respectively; negroes, 54.8 for males and 57.2 for females.

These percentages by no means indicate the relative tendency of the several classes as regards marriage. To determine that, the comparison should be made by age periods, since the proportion married in any class is determined largely by the proportion who have reached the marrying age. Similarly, the proportion widowed depends largely on the proportion past middle life. The percentage married for males is higher in urban communities, but for females it is higher in rural.

Dwellings and families.—The total number of dwellings in Colorado is 183,874, and the total number of families, 194,467, there being 105.8 families to each 100 dwellings. (See Table I.) The average number of persons per dwelling is 4.3, and the average number per family, 4.1.

TABLE 1.—COLOR, NATIVITY, AND PARENTAGE.

CLASS OF POPULATION.	NUMBER.			PER CENT OF TOTAL.		
	1910	1900	1890	1910	1900	1890
THE STATE.						
Total population	**799,024**	**539,700**	**413,249**	**100.0**	**100.0**	**100.0**
White	783,415	529,046	404,534	98.0	98.0	97.9
Negro	11,453	8,570	6,215	1.4	1.6	1.5
Indian	1,482	1,437	1,092	0.2	0.3	0.3
Chinese	373	599	1,398	(1)	0.1	0.3
Japanese	2,300	48	10	0.3	(1)	(1)
All other (Hindu)	1	.....	.....	(1)	.....	.....
Total native	669,437	448,545	329,259	83.8	83.1	79.7
Total foreign born	129,587	91,155	83,990	16.2	16.9	20.3
Native white, total	656,564	438,571	322,028	82.2	81.3	77.9
Native parentage	475,136	311,335	242,214	59.5	57.7	58.6
Foreign parentage	114,747	79,692	52,370	14.4	14.8	12.7
Mixed parentage	66,681	47,544	27,444	8.3	8.8	6.6
Foreign-born white	126,851	90,475	82,506	15.9	16.8	20.0
URBAN POPULATION.						
Total	**404,840**	**260,651**	**185,905**	**100.0**	**100.0**	**100.0**
White	394,156	253,125	179,686	97.4	97.1	96.7
Negro	9,359	7,052	5,009	2.3	2.7	2.7
Indian, Chinese, Japanese, and all other.	1,325	474	1,210	0.3	0.2	0.7
Native white, total	330,458	208,316	141,115	81.6	79.9	75.9
Native parentage	230,544	141,433	102,686	56.9	54.3	55.2
Foreign parentage	63,222	66,883	38,429	15.6	25.7	20.7
Mixed parentage	36,692			9.1		
Foreign-born white	63,698	44,809	38,571	15.7	17.2	20.7
RURAL POPULATION.						
Total	**394,184**	**279,049**	**227,344**	**100.0**	**100.0**	**100.0**
White	389,259	275,921	224,848	98.8	98.9	98.9
Negro	2,094	1,518	1,206	0.5	0.5	0.5
Indian, Chinese, and Japanese.	2,831	1,610	1,290	0.7	0.6	0.6
Native white, total	326,106	230,255	180,913	82.7	82.5	79.6
Native parentage	244,592	169,902	139,528	62.1	60.9	61.4
Foreign parentage	51,525	60,353	41,385	13.1	21.6	18.2
Mixed parentage	29,989			7.6		
Foreign-born white	63,153	45,666	43,935	16.0	16.4	19.3

[1] Less than one-tenth of 1 per cent.

TABLE 2.—SEX, FOR THE STATE AND PRINCIPAL CITIES.

[See also Tables 7, 8, and 13.]

CLASS OF POPULATION.	1910			1900		
	Male.	Female.	Males to 100 females.	Male.	Female.	Males to 100 females.
THE STATE.						
Total population	**430,697**	**368,327**	**116.9**	**295,332**	**244,368**	**120.9**
White	421,471	361,944	116.4	289,490	239,556	120.8
Negro	5,867	5,586	105.0	4,473	4,097	109.2
Ind., Chi., Jap., and all other.	3,359	797	421.5	1,369	715	191.5
Native white, total	343,397	313,167	109.7	234,068	204,503	114.5
Native parentage	250,989	224,147	112.0	168,158	143,177	117.4
Foreign parentage	58,884	55,863	105.4	41,788	37,904	110.2
Mixed parentage	33,524	33,157	101.1	24,122	23,422	103.0
Foreign-born white	78,074	48,777	160.1	55,422	35,053	158.1
Urban population	206,805	198,035	104.4	134,267	126,384	106.2
Rural population	223,892	170,292	131.5	161,065	117,984	136.5
CITIES OF OVER 25,000.						
Colorado Springs	14,042	15,036	93.4	10,388	10,697	97.1
Denver	107,395	105,986	101.3	66,592	67,267	99.0
Pueblo	24,855	19,540	127.2	15,350	12,807	119.9

TABLE 3.—NATIVE POPULATION, DISTINGUISHED AS BORN IN STATE OR OUTSIDE STATE.

CLASS OF POPULATION.	1910	1900	1890	Urban: 1910	Rural: 1910
Total native population	**669,437**	**448,545**	[1] 328,208	**339,895**	**329,542**
Born in state	233,516	151,681	79,486	106,436	127,080
Born outside state[2]	435,921	296,864	248,722	233,459	202,462
Per cent outside state	65.1	66.2	75.8	68.7	61.4
Native white population	656,564	438,571	[1] 321,962	330,458	326,106
Born in state	230,264	149,268	78,659	104,707	125,557
Born outside state[2]	426,300	289,303	243,303	225,751	200,549
Per cent outside state	64.9	66.0	75.6	68.3	61.5
Native negro population	11,323	8,516	[3] 6,246	9,274	2,049
Born in state	2,156	1,521	827	1,673	483
Born outside state[2]	9,167	6,995	5,419	7,601	1,566
Per cent outside state	81.0	82.1	86.8	82.0	76.4

[1] Exclusive of 66 whites and 985 Indians, not distributed by state of birth.
[2] Includes persons born in United States, state not specified; persons born in outlying possessions, or at sea under United States flag; and American citizens born abroad.
[3] Includes native Indians and Chinese, but the numbers are small.

TABLE 4.—STATE OR DIVISION OF BIRTH.

PLACE OF BIRTH.	NUMBER.		PER CENT OF TOTAL.	
	1910	1900	1910	1900
Total native	**669,437**	**448,545**	**100.0**	**100.0**
Colorado	233,516	151,681	34.9	33.8
Other states	435,921	296,864	65.1	66.2
Missouri	50,729	31,188	7.6	7.0
Illinois	49,964	33,824	7.5	7.5
Iowa	44,276	24,960	6.6	5.6
Kansas	37,356	20,864	5.6	4.7
Ohio	30,573	24,824	4.6	5.5
Nebraska	24,643	11,681	3.7	2.6
New York	23,802	22,320	3.6	5.0
Pennsylvania	23,596	19,734	3.5	4.4
Indiana	21,219	14,535	3.2	3.2
Wisconsin	12,085	8,874	1.8	2.0
New Mexico	11,992	10,222	1.8	2.3
Michigan	11,049	8,094	1.7	1.8
Kentucky	10,103	7,146	1.5	1.6
Texas	6,679	3,521	1.0	0.8
Tennessee	6,267	4,225	0.9	0.9
Minnesota	5,785	2,742	0.9	0.6
All other[1]	65,803	48,110	9.8	10.7
DIVISIONS.				
New England	12,772	12,579	1.9	2.8
Middle Atlantic	50,339	44,571	7.5	9.9
East North Central	124,890	90,151	18.7	20.1
West North Central	165,600	92,532	24.7	20.6
South Atlantic	16,800	12,353	2.5	2.8
East South Central	20,230	13,677	3.0	3.0
West South Central	16,584	7,285	2.5	1.6
Mountain	252,319	166,960	37.7	37.2
Pacific	4,246	2,769	0.6	0.6
Other[1]	5,657	5,668	0.8	1.3

[1] Includes persons born in United States, state not specified; persons born in outlying possessions, or at sea under United States flag; and American citizens born abroad.

TABLE 5.—FOREIGN WHITE STOCK, BY NATIONALITY.

FOREIGN COUNTRY IN WHICH BORN, OR, IF NATIVE, IN WHICH PARENTS WERE BORN.	WHITE POPULATION OF FOREIGN BIRTH OR FOREIGN PARENTAGE: 1910						Foreign-born white population: 1900
	Total.		Foreign born.		Native.		
	Number.	Per cent.	Number.	Per cent.	Both parents foreign born.	One parent foreign born.	
All countries	**308,279**	**100.0**	**126,851**	**100.0**	**114,747**	**66,681**	**90,475**
Austria	21,334	6.9	13,042	10.3	7,324	968	6,381
Belgium	654	0.2	375	0.3	152	127	170
Bulgaria	445	0.1	442	0.3	1	2	.....
Canada—French	2,531	0.8	789	0.6	544	1,198	959
Canada—Other	21,541	7.0	8,744	6.9	2,803	9,994	8,818
Denmark	5,710	1.9	2,755	2.2	1,894	1,061	2,050
England	36,648	11.9	12,926	10.2	9,781	13,941	13,572
Finland	1,857	0.6	1,239	1.0	573	45	844
France	3,653	1.2	1,373	1.1	978	1,302	1,161
Germany	55,882	18.1	17,071	13.5	24,434	14,377	14,605
Greece	2,318	0.8	2,270	1.8	28	20	37
Holland	1,734	0.6	710	0.6	642	382	260
Hungary	2,630	0.9	1,632	1.3	884	114	574
Ireland	33,097	10.7	8,710	6.9	14,535	9,852	10,131
Italy	24,190	7.8	14,375	11.3	9,087	728	6,818
Mexico	3,330	1.1	2,543	2.0	426	361	264
Norway	4,034	1.3	1,787	1.4	1,421	826	1,148
Roumania	454	0.1	334	0.3	115	5	35
Russia	22,425	7.3	13,616	10.7	8,167	642	3,403
Scotland	11,688	3.8	4,269	3.4	3,302	4,117	4,069
Sweden	25,413	8.2	12,445	9.8	9,681	3,287	10,763
Switzerland	3,984	1.3	1,767	1.4	1,124	1,093	1,479
Turkey	745	0.2	549	0.4	182	14	33
Wales	5,417	1.8	1,989	1.6	1,760	1,668	1,955
All other	[1] 16,565	5.4	1,099	0.9	[1] 14,909	557	886

[1] Includes native whites whose parents were born in different foreign countries; for example, one parent in Ireland and the other in Scotland.

TABLE 6.—MALES OF VOTING AND MILITIA AGES.

CLASS OF POPULATION.	MALES OF VOTING AGE—21 AND OVER.				MALES OF MILITIA AGE—18 TO 44.	
	Number.		Per cent.			
	1910	1900	1910	1900	1910	1900
Total	**271,648**	**185,708**	**100.0**	**100.0**	**203,982**	**142,136**
White	264,603	181,616	97.4	97.8	198,311	139,020
Negro	4,283	3,215	1.6	1.7	3,241	2,501
Indian, Chinese, Japanese, and all other.	2,762	877	1.0	0.5	2,430	615
Native white	194,089	130,454	71.4	70.2	151,571	103,876
Native parentage	147,268	99,563	54.2	53.6	112,306	76,092
Foreign or mixed parentage	46,821	30,891	17.2	16.6	39,265	27,784
Foreign-born white	70,514	51,162	26.0	27.5	46,740	35,144

TABLE 7.—AGE, FOR THE STATE.

AGE PERIOD.	TOTAL POPULATION.				NATIVE WHITE.				FOREIGN-BORN WHITE.		NEGRO.		INDIAN, CHINESE, JAPANESE, AND ALL OTHER.	
					Native parentage.		Foreign or mixed parentage.							
	1910	1900	Male.	Female.	Male.	Female.	Male.	Female.	Male.	Female.	Male.	Female.	Male.	Female.
All ages, number	799,024	539,700	430,697	368,327	250,989	224,147	92,408	89,020	78,074	48,777	5,867	5,586	3,359	797
Under 5 years	82,562	56,999	41,819	40,743	28,564	27,628	12,301	12,130	498	480	335	373	121	132
Under 1 year	17,124	11,950	8,726	8,398	5,975	5,637	2,627	2,653	19	23	80	69	25	16
5 to 9 years	75,616	57,277	38,194	37,422	25,292	24,596	11,011	10,901	1,411	1,436	378	377	102	112
10 to 14 years	69,688	48,871	35,262	34,426	22,757	22,266	10,260	10,125	1,726	1,525	393	414	126	96
15 to 19 years	71,045	45,014	35,980	35,065	22,627	22,386	10,119	10,282	2,646	1,875	401	451	187	71
20 to 24 years	79,050	49,600	42,842	36,208	24,683	22,373	9,162	9,144	8,003	4,032	507	594	487	65
25 to 29 years	78,885	51,335	43,544	35,341	24,007	20,908	7,949	8,008	10,195	5,626	658	726	735	73
30 to 34 years	69,313	49,938	38,159	31,154	20,559	17,935	6,779	6,947	9,610	5,610	652	611	559	51
35 to 39 years	62,441	47,036	34,171	28,270	18,365	15,725	6,119	6,299	8,689	5,595	667	591	331	60
40 to 44 years	54,067	38,655	30,146	23,921	15,332	12,864	5,348	4,983	8,667	5,608	587	434	212	32
45 to 49 years	45,570	28,759	26,323	19,247	13,330	10,308	4,551	3,776	7,837	4,802	451	345	154	16
50 to 54 years	37,689	22,130	22,269	15,420	11,665	8,455	3,815	2,874	6,351	3,821	334	250	104	20
55 to 59 years	25,146	15,319	14,685	10,461	7,973	5,982	2,189	1,576	4,283	2,734	172	151	68	18
60 to 64 years	18,876	10,571	10,811	8,065	5,982	4,805	1,314	909	3,325	2,239	135	95	55	17
65 to 74 years	20,158	10,621	11,388	8,770	6,530	5,431	1,189	795	3,516	2,429	127	98	26	17
75 to 84 years	5,808	2,721	3,129	2,679	1,930	1,658	219	195	938	768	26	45	16	13
85 to 94 years	722	280	352	370	210	231	20	18	117	114	3	6	2	1
95 years and over	39	24	19	20	11	15	1	1	5	4	1	.....	1	.....
Age unknown	2,349	4,550	1,604	745	1,172	581	62	57	257	79	40	25	73	3
All ages, per cent	100.0	100.0	100.0	100.0	100.0	100.0	100.0	100.0	100.0	100.0	100.0	100.0	100.0	100.0
Under 5 years	10.3	10.6	9.7	11.1	11.4	12.3	13.3	13.6	0.6	1.0	5.7	6.7	3.6	16.6
5 to 9 years	9.5	10.6	8.9	10.2	10.1	11.0	11.9	12.2	1.8	2.9	6.4	6.7	3.0	14.1
10 to 14 years	8.7	9.1	8.2	9.3	9.1	9.9	11.1	11.4	2.2	3.1	6.7	7.4	3.8	12.0
15 to 19 years	8.9	8.3	8.4	9.5	9.0	10.0	11.0	11.6	3.4	3.8	6.8	8.1	5.6	8.9
20 to 24 years	9.9	9.2	9.9	9.8	9.8	10.0	9.9	10.3	10.3	8.3	8.6	10.6	14.5	8.2
25 to 34 years	18.5	18.8	19.0	18.1	17.8	17.3	15.9	16.8	25.4	23.0	22.3	23.9	38.5	15.6
35 to 44 years	14.6	15.9	14.9	14.2	13.4	12.8	12.4	12.7	22.2	23.0	21.4	18.3	16.2	11.5
45 to 64 years	15.9	14.2	17.2	14.4	15.5	13.2	12.8	10.3	27.9	27.9	18.6	15.1	11.3	8.0
65 years and over	3.3	2.5	3.5	3.2	3.5	3.3	1.5	1.1	5.9	6.8	2.7	2.7	1.3	3.0

TABLE 8.—AGE, FOR URBAN AND RURAL POPULATION.

AGE PERIOD.	TOTAL.				NATIVE WHITE.				FOREIGN-BORN WHITE.				NEGRO.			
	Male.		Female.		Male.		Female.		Male.		Female.		Male.		Female.	
	Urban.	Rural.	Urban.	Rural.	Urban.	Rural.	Urban.	Rural.	Urban.	Rural.	Urban.	Rural.	Urban.	Rural.	Urban.	Rural.
All ages, number	206,805	223,892	198,035	170,292	165,410	177,987	165,048	148,119	35,552	42,522	28,146	20,631	4,646	1,221	4,713	873
Under 5 years	17,563	24,256	17,007	23,736	17,100	23,765	16,508	23,250	180	318	171	309	266	69	308	65
Under 1 year	3,666	5,060	3,354	5,044	3,591	5,011	3,284	5,006	8	11	11	12	64	16	57	12
5 to 9 years	16,567	21,627	16,524	20,898	15,723	20,580	15,601	19,896	548	863	605	831	289	89	309	68
10 to 14 years	15,805	19,457	16,245	18,181	14,782	18,235	15,250	17,141	707	1,019	659	866	306	87	328	86
15 to 19 years	16,781	19,199	18,730	16,335	15,375	17,371	17,333	15,335	1,094	1,552	1,025	850	285	116	364	87
20 to 24 years	20,195	22,647	20,704	15,504	16,541	17,304	17,809	13,708	3,063	4,940	2,371	1,661	402	105	507	87
25 to 34 years	40,920	40,783	38,604	27,891	30,913	28,381	30,988	22,810	8,455	11,350	6,436	4,800	1,074	236	1,144	193
35 to 44 years	33,259	31,058	30,806	21,385	23,955	21,209	23,314	16,557	8,094	9,262	6,601	4,602	1,012	242	875	150
45 to 64 years	37,334	36,754	31,635	21,558	25,325	25,494	22,781	15,904	10,936	10,860	8,114	5,482	863	229	728	113
65 years and over	7,288	7,600	7,245	4,594	4,851	5,259	5,019	3,325	2,307	2,269	2,098	1,217	116	41	127	22
Age unknown	1,093	511	535	210	845	389	445	193	168	89	66	13	33	7	23	2
All ages, per cent	100.0	100.0	100.0	100.0	100.0	100.0	100.0	100.0	100.0	100.0	100.0	100.0	100.0	100.0	100.0	100.0
Under 5 years	8.5	10.8	8.6	13.9	10.3	13.4	10.0	15.7	0.5	0.7	0.6	1.5	5.7	5.7	6.5	7.4
5 to 9 years	8.0	9.7	8.3	12.3	9.5	11.6	9.5	13.4	1.5	2.0	2.1	4.0	6.2	7.3	6.6	7.8
10 to 14 years	7.6	8.7	8.2	10.7	8.9	10.2	9.2	11.6	2.0	2.4	2.3	4.2	6.6	7.1	7.0	9.9
15 to 19 years	8.1	8.6	9.5	9.6	9.3	9.8	10.5	10.4	3.1	3.6	3.6	4.1	6.1	9.5	7.7	10.0
20 to 24 years	9.8	10.1	10.5	9.1	10.0	9.7	10.8	9.3	8.6	11.6	8.4	8.1	8.7	8.6	10.8	10.0
25 to 34 years	19.8	18.2	19.5	16.4	18.7	15.9	18.8	15.4	23.8	26.7	22.9	23.3	23.1	19.3	24.3	22.1
35 to 44 years	16.1	13.9	15.6	12.6	14.5	11.9	14.1	11.2	22.8	21.8	23.5	22.3	21.8	19.8	18.6	17.2
45 to 64 years	18.1	16.4	16.0	12.7	15.3	14.3	13.8	10.7	30.8	25.5	28.8	26.6	18.6	18.8	15.4	12.9
65 years and over	3.5	3.4	3.7	2.7	2.9	3.0	3.0	2.2	6.5	5.3	7.5	5.9	2.5	3.4	2.7	2.5

TABLE 9.—SCHOOL ATTENDANCE.

AGE PERIOD.	TOTAL.			NATIVE WHITE.						FOREIGN-BORN WHITE.			NEGRO.		
				Native parentage.			Foreign or mixed parentage.								
	Number.	Attending school.		Number.	Attending school.		Number.	Attending school.		Number.	Attending school.		Number.	Attending school.	
		Number.	Per cent.		Number.	Per cent.		Number.	Per cent.		Number.	Per cent.		Number.	Per cent.
THE STATE.															
6 to 20 years, inclusive	215,940	147,626	68.4	138,619	97,182	70.1	62,053	42,895	69.1	12,070	5,547	46.0	2,468	1,548	62.7
Male	109,338	73,728	67.4	69,922	48,544	69.4	30,952	21,249	68.7	6,828	2,910	42.6	1,182	746	63.1
Female	106,602	73,898	69.3	68,697	48,638	70.8	31,101	21,646	69.6	5,242	2,637	50.3	1,286	802	62.4
6 to 9 years	60,167	47,445	78.9	39,611	30,929	78.1	17,394	14,195	81.6	2,368	1,762	74.4	622	470	75.6
10 to 14 years	69,688	65,123	93.4	45,023	42,154	93.6	20,385	19,212	94.2	3,251	2,829	87.0	807	750	92.9
15 to 17 years	41,664	26,164	62.8	26,539	17,791	67.0	12,479	7,301	58.5	2,038	712	34.9	481	261	54.3
18 to 20 years	44,421	8,894	20.0	27,446	6,308	23.0	11,795	2,187	18.5	4,413	244	5.5	558	67	12.0
Under 6 years	.....	2,483	.....	.....	1,415	.....	.....	959	.....	.....	75	.....	.....	31	.....
21 years and over	.....	3,303	.....	.....	2,215	.....	.....	729	.....	.....	305	.....	.....	22	.....
Total attending school	.....	153,412	.....	.....	100,812	.....	.....	44,583	.....	.....	5,927	.....	.....	1,601	.....
URBAN POPULATION.															
6 to 14 years	58,465	52,197	89.3	36,194	32,098	88.7	18,776	17,047	90.8	2,334	2,052	87.9	1,130	975	86.3
15 to 20 years	43,262	17,163	39.7	25,906	11,424	44.1	13,499	5,030	37.3	3,001	448	14.9	803	244	30.4
RURAL POPULATION.															
6 to 14 years	71,390	60,371	84.6	48,440	40,985	84.6	19,003	16,360	86.1	3,285	2,539	77.3	299	245	81.9
15 to 20 years	42,823	17,895	41.8	28,079	12,675	45.1	10,775	4,458	41.4	3,450	508	14.7	236	84	35.6

TABLE 10.—ILLITERATE PERSONS 10 YEARS OF AGE AND OVER.

CLASS OF POPULATION.	BOTH SEXES.		MALE.		FEMALE.	
	Number.	Per cent.	Number.	Per cent.	Number.	Per cent.
THE STATE.						
Total illiterate, 1910	**23,780**	**3.7**	**12,680**	**3.6**	**11,100**	**3.8**
Native white	8,133	1.6	3,502	1.3	4,631	1.9
Native parentage	7,445	2.0	3,142	1.6	4,303	2.5
Foreign or mixed parentage	688	0.5	360	0.5	328	0.5
Foreign-born white	13,897	11.3	8,168	10.7	5,729	12.2
Negro	856	8.6	396	7.7	460	9.5
Total illiterate, 1900	**17,779**	**4.2**	**8,774**	**3.7**	**9,005**	**4.8**
Native white	8,692	2.7	3,898	2.2	4,794	3.2
Native parentage	7,920	3.3	3,462	2.6	4,458	4.1
Foreign or mixed parentage	772	0.9	436	1.0	336	0.8
Foreign-born white	7,264	8.1	3,944	7.2	3,320	9.6
Negro	962	13.0	458	11.8	504	14.4

CLASS OF POPULATION.	BOTH SEXES.		MALE.		FEMALE.	
	Number.	Per cent.	Number.	Per cent.	Number.	Per cent.
URBAN POPULATION.						
Total illiterate, 1910	**8,011**	**2.4**	**4,039**	**2.3**	**3,972**	**2.4**
Native white	1,421	0.5	686	0.5	735	0.6
Native parentage	1,149	0.6	560	0.6	589	0.6
Foreign or mixed parentage	272	0.3	126	0.3	146	0.4
Foreign-born white	5,838	9.4	2,960	8.5	2,878	10.5
Negro	578	7.1	234	5.7	344	8.4
RURAL POPULATION.						
Total illiterate, 1910	**15,769**	**5.2**	**8,641**	**4.9**	**7,128**	**5.7**
Native white	6,712	2.8	2,816	2.1	3,896	3.7
Native parentage	6,296	3.5	2,582	2.5	3,714	4.7
Foreign or mixed parentage	416	0.7	234	0.7	182	0.7
Foreign-born white	8,059	13.2	5,208	12.6	2,851	14.6
Negro	278	15.4	162	15.2	116	15.7

TABLE 11.—MARITAL CONDITION OF PERSONS 15 YEARS OF AGE AND OVER.

CLASS OF POPULATION AND AGE PERIOD.	MALES 15 YEARS OF AGE AND OVER.						
	Total.[1]	Single.		Married.		Widowed.	Divorced.
		Number.	Per cent.	Number.	Per cent.		
THE STATE.							
Total, 1910	**315,422**	**129,828**	**41.2**	**167,799**	**53.2**	**13,457**	**2,782**
Total, 1900	*218,157*	*93,891*	*44.0*	*105,902*	*49.7*	*8,903*	*1,178*
15 to 19 years	35,980	35,587	98.9	280	0.8	3	2
20 to 24 years	42,842	34,027	79.4	8,505	19.9	97	91
25 to 34 years	81,703	33,845	41.4	46,163	56.5	934	562
35 to 44 years	64,317	13,500	21.0	47,787	74.3	2,150	759
45 years and over	88,976	12,498	14.0	64,707	72.7	10,220	1,358
Age unknown	1,604	371	23.1	357	22.3	53	10
Native white:							
Native parentage [2]	174,376	69,783	40.0	94,322	54.1	7,580	1,682
15 to 24 years	47,310	41,379	87.5	5,702	12.1	68	64
25 to 44 years	78,263	22,609	28.9	52,881	67.6	1,744	830
45 years and over	47,631	5,526	11.6	35,481	74.5	5,735	783
Foreign or mixed parentage [2]	58,836	29,133	49.5	27,134	46.1	1,908	503
15 to 24 years	19,281	17,632	91.4	1,534	8.0	12	14
25 to 44 years	26,195	9,271	35.4	16,056	61.3	565	264
45 years and over	13,298	2,207	16.6	9,521	71.6	1,324	225
Foreign-born white [2]	74,439	27,180	36.5	42,882	57.6	3,591	493
15 to 24 years	10,649	9,233	86.7	1,350	12.7	13	11
25 to 44 years	37,161	13,410	36.1	22,893	61.6	628	163
45 years and over	26,372	4,483	17.0	18,574	70.4	2,939	316
Negro [2]	4,761	1,722	36.2	2,608	54.8	317	95
15 to 24 years	908	741	81.6	158	17.4	5	4
25 to 44 years	2,564	786	30.7	1,597	62.3	118	58
45 years and over	1,249	180	14.4	843	67.5	192	31
URBAN POPULATION.							
Total	**156,870**	**60,983**	**38.9**	**86,587**	**55.2**	**6,676**	**1,629**
15 to 24 years	36,976	32,405	87.8	4,315	11.7	61	58
25 to 44 years	74,179	22,940	30.9	48,473	65.3	1,678	875
45 years and over	44,622	5,343	12.0	33,591	75.3	4,912	687
Age unknown	1,093	235	21.5	208	19.0	25	9
Native white—Native parentage	85,285	32,927	38.6	47,172	55.3	3,526	950
Native white—Foreign or mixed par.	32,520	15,345	47.2	15,706	48.3	1,074	332
Foreign-born white	34,117	10,586	31.0	21,296	62.4	1,811	270
Negro	3,785	1,340	35.4	2,100	55.5	252	75
RURAL POPULATION.							
Total	**158,552**	**68,845**	**43.4**	**81,212**	**51.2**	**6,781**	**1,153**
15 to 24 years	41,846	37,149	88.8	4,470	10.7	39	35
25 to 44 years	71,841	24,405	34.0	45,477	63.3	1,406	446
45 years and over	44,354	7,155	16.1	31,116	70.2	5,308	671
Age unknown	511	136	26.6	149	29.2	28	1
Native white—Native parentage	89,091	36,856	41.4	47,150	52.9	4,054	732
Native white—Foreign or mixed par.	26,316	13,788	52.4	11,428	43.4	834	171
Foreign-born white	40,322	16,594	41.2	21,586	53.5	1,780	223
Negro	976	382	39.1	508	52.0	65	20

CLASS OF POPULATION AND AGE PERIOD.	FEMALES 15 YEARS OF AGE AND OVER.						
	Total.[1]	Single.		Married.		Widowed.	Divorced
		Number.	Per cent.	Number.	Per cent.		
THE STATE.							
Total, 1910	**255,736**	**65,931**	**25.8**	**160,546**	**62.8**	**25,752**	**3,043**
Total, 1900	*168,396*	*48,783*	*28.2*	*102,388*	*62.7*	*16,210*	*1,281*
15 to 19 years	35,065	30,500	87.0	4,356	12.4	41	45
20 to 24 years	36,208	16,019	44.2	19,495	53.8	345	299
25 to 34 years	66,495	11,685	17.6	51,852	78.0	1,908	997
35 to 44 years	52,191	4,378	8.4	42,838	82.1	4,097	844
45 years and over	65,032	3,159	4.9	41,703	64.1	19,259	851
Age unknown	745	190	25.5	302	40.5	102	7
Native white:							
Native parentage [2]	149,657	39,489	26.4	93,483	62.5	14,444	1,929
15 to 24 years	44,759	28,879	64.5	15,304	34.2	235	238
25 to 44 years	67,432	8,824	13.1	54,224	80.4	3,159	1,175
45 years and over	30,885	1,648	4.5	23,715	64.3	10,975	511
Foreign or mixed parentage [2]	55,864	19,514	34.9	31,546	56.5	4,084	633
15 to 24 years	19,426	14,172	73.0	5,035	25.9	77	82
25 to 44 years	26,237	4,625	17.6	19,794	75.4	1,399	406
45 years and over	10,144	696	6.9	6,697	66.0	2,597	145
Foreign-born white [2]	45,336	5,908	13.0	32,664	72.0	6,349	368
15 to 24 years	5,907	2,820	47.7	3,029	51.3	41	9
25 to 44 years	22,439	2,299	10.2	18,850	84.0	1,076	189
45 years and over	16,911	761	4.5	10,745	63.5	5,223	168
Negro [2]	4,422	936	21.2	2,529	57.2	828	111
15 to 24 years	1,045	579	55.4	422	40.4	28	14
25 to 44 years	2,362	301	12.7	1,622	68.7	361	70
45 years and over	990	53	5.4	476	48.1	433	27
URBAN POPULATION.							
Total	**148,259**	**42,177**	**28.4**	**85,608**	**57.7**	**17,777**	**2,368**
15 to 24 years	39,434	27,403	69.5	11,407	28.9	251	263
25 to 44 years	69,410	12,228	17.6	51,201	73.8	4,432	1,483
45 years and over	38,880	2,385	6.1	22,815	58.7	13,027	618
Age unknown	535	161	30.1	185	34.6	67	4
Native white—Native parentage	82,473	23,992	29.1	47,188	57.2	9,603	1,465
Native white—Foreign or mixed par.	35,216	12,986	36.9	18,637	52.9	3,024	510
Foreign-born white	26,711	4,371	16.4	17,623	66.0	4,395	293
Negro	3,768	810	21.5	2,095	55.6	748	99
RURAL POPULATION.							
Total	**107,477**	**23,754**	**22.1**	**74,938**	**69.7**	**7,975**	**675**
15 to 24 years	31,839	19,116	60.0	12,444	39.1	135	81
25 to 44 years	49,276	3,835	7.8	43,489	88.3	1,573	358
45 years and over	26,152	774	3.0	18,888	72.2	6,232	233
Age unknown	210	29	13.8	117	55.7	35	3
Native white—Native parentage	67,184	15,497	23.1	46,295	68.9	4,841	464
Native white—Foreign or mixed par.	20,648	6,528	31.6	12,909	62.5	1,060	123
Foreign-born white	18,625	1,537	8.3	15,041	80.8	1,954	75
Negro	654	126	19.3	434	66.4	80	12

[1] Total includes persons whose marital condition is unknown.

[2] Totals include persons of unknown age.

TABLE 12.—FOREIGN WHITE STOCK, BY NATIONALITY, FOR DENVER.

FOREIGN COUNTRY IN WHICH BORN, OR, IF NATIVE, IN WHICH PARENTS WERE BORN.	WHITE POPULATION OF FOREIGN BIRTH OR FOREIGN PARENTAGE: 1910						Foreign-born white population: 1900
	Total.		Foreign born.		Native.		
	Number.	Per cent.	Number.	Per cent.	Both parents foreign born.	One parent foreign born.	
All countries	**100,126**	**100.0**	**38,941**	**100.0**	**39,787**	**21,398**	**24,962**
Austria	3,126	3.1	1,698	4.4	1,117	311	474
Belgium	111	0.1	69	0.2	22	20	29
Canada—French	774	0.8	232	0.6	180	362	245
Canada—Other	7,270	7.3	3,242	8.3	897	3,131	2,613
Denmark	1,614	1.6	875	2.2	517	222	573
England	10,859	10.8	4,153	10.7	2,673	4,033	3,341
Finland	106	0.2	120	0.3	27	19	34
France	1,120	1.1	397	1.0	283	440	324
Germany	21,228	21.2	6,636	17.0	9,668	4,924	5,126
Greece	240	0.2	226	0.6	6	8	23
Holland	603	0.6	262	0.7	217	124	73
Hungary	811	0.8	465	1.2	291	55	179
Ireland	14,558	14.5	3,965	10.2	6,628	3,965	3,485
Italy	5,234	5.2	2,664	6.8	2,306	264	999
Mexico	273	0.3	223	0.6	36	14	17
Norway	1,273	1.3	617	1.6	447	209	343
Roumania	390	0.4	288	0.7	97	5	22
Russia	9,531	9.5	5,505	14.1	3,764	262	1,590
Scotland	3,443	3.4	1,314	3.4	898	1,231	1,033
Spain	101	0.1	45	0.1	21	35	15
Sweden	8,960	8.9	4,537	11.7	3,474	889	3,376
Switzerland	1,119	1.1	524	1.3	298	297	364
Turkey	124	0.1	106	0.3	15	3	3
Wales	1,257	1.3	453	1.2	387	417	380
All other	[1] 6,001	6.0	325	0.8	[1] 5,518	158	301

[1] Includes native whites whose parents were born in different foreign countries; for example, one parent in Ireland and the other in Scotland.

TABLE 13.—AGE, FOR CITIES OF 25,000 OR MORE.

AGE PERIOD.	TOTAL.		NATIVE WHITE.		FOREIGN-BORN WHITE.		NEGRO.	
	Male.	Female.	Male.	Female.	Male.	Female.	Male.	Female.
Colorado Springs	**14,042**	**15,036**	**11,988**	**12,967**	**1,518**	**1,463**	**505**	**602**
Under 5 years	1,108	1,017	1,069	972	4	3	33	42
Under 1 year	231	192	227	180	.....	1	4	11
5 to 9 years	1,144	1,163	1,083	1,101	14	20	47	42
10 to 14 years	1,120	1,207	1,044	1,126	24	28	51	53
15 to 19 years	1,193	1,306	1,134	1,241	23	30	33	35
20 to 24 years	1,281	1,554	1,123	1,386	112	100	42	67
25 to 34 years	2,490	2,933	2,080	2,437	306	346	98	149
35 to 44 years	2,308	2,467	1,815	2,016	388	353	100	97
45 to 64 years	2,727	2,702	2,122	2,165	515	444	82	92
65 years and over	609	619	467	465	129	134	11	20
Age unknown	62	68	51	58	3	5	8	5
Denver	**107,395**	**105,986**	**83,064**	**85,066**	**20,895**	**18,046**	**2,652**	**2,774**
Under 5 years	8,442	8,437	8,186	8,155	99	101	147	166
Under 1 year	1,788	1,657	1,746	1,618	3	5	37	33
5 to 9 years	8,104	8,072	7,622	7,548	337	356	138	161
10 to 14 years	8,159	8,169	7,553	7,594	435	398	164	169
15 to 19 years	8,821	9,792	8,030	8,941	608	633	167	210
20 to 24 years	10,604	11,157	8,661	9,350	1,586	1,479	241	315
Denver—Contd.								
25 to 34 years	21,613	21,475	15,889	16,634	4,772	4,128	647	685
35 to 44 years	17,446	17,125	11,996	12,324	4,735	4,249	593	541
45 to 64 years	19,870	17,505	12,407	11,786	6,775	5,275	484	436
65 years and over	3,698	4,005	2,192	2,538	1,434	1,385	61	81
Age unknown	638	249	468	196	114	42	10	10
Pueblo	**24,855**	**19,540**	**18,459**	**15,898**	**5,418**	**2,913**	**777**	**721**
Under 5 years	2,260	2,061	2,192	1,987	25	17	42	55
Under 1 year	476	383	464	377	1	1	11	5
5 to 9 years	1,946	1,976	1,826	1,828	69	87	51	60
10 to 14 years	1,639	1,689	1,489	1,538	103	96	47	55
15 to 19 years	1,744	1,848	1,419	1,633	277	149	45	66
20 to 24 years	2,579	2,047	1,710	1,656	759	325	69	66
25 to 34 years	5,715	3,716	3,850	2,769	1,605	781	168	161
35 to 44 years	4,314	2,896	2,896	2,110	1,200	655	184	131
45 to 64 years	3,866	2,666	2,515	1,905	1,175	649	146	112
65 years and over	612	534	420	383	177	142	15	9
Age unknown	180	107	142	89	28	12	10	6

TABLE 14.—MARITAL CONDITION, FOR CITIES OF 25,000 OR MORE.

[Per cent not shown where base is less than 100.]

CLASS OF POPULATION AND AGE PERIOD.	MALES 15 YEARS OF AGE AND OVER.							FEMALES 15 YEARS OF AGE AND OVER.						
	Total.[1]	Single.		Married.		Widowed.	Divorced.	Total.[1]	Single.		Married.		Widowed.	Divorced.
		Number.	Per cent.	Number.	Per cent.				Number.	Per cent.	Number.	Per cent.		
Colorado Springs														
Total	10,670	3,719	34.9	6,249	58.6	531	124	11,649	3,722	32.0	6,201	53.2	1,559	148
15 to 24 years	2,474	2,176	88.0	285	11.5	4	4	2,860	2,113	73.9	707	24.7	23	12
25 to 44 years	4,798	1,226	25.6	3,370	70.2	117	69	5,400	1,287	23.8	3,612	66.9	407	91
45 years and over	3,336	294	8.8	2,573	77.1	410	49	3,321	297	8.9	1,857	55.9	1,120	45
Age unknown	62	23	.....	21	.....	.....	2	68	25	.....	25	.....	9	.....
Native white—Native parentage	6,956	2,441	35.1	4,084	58.7	315	78	7,538	2,355	31.2	4,125	54.7	956	93
Native white—Foreign or mixed par.	1,836	769	41.9	965	52.6	75	24	2,230	856	38.4	1,100	49.3	237	32
Foreign-born white	1,476	381	25.8	909	65.7	110	15	1,412	417	29.5	728	51.6	252	15
Negro	374	109	29.1	224	59.9	31	6	465	94	20.2	245	52.7	113	8
Denver														
Total	82,690	32,045	38.8	45,541	55.1	3,482	952	81,308	23,617	29.0	45,732	56.2	10,293	1,537
15 to 24 years	19,425	16,966	87.3	2,344	12.1	36	37	20,949	14,748	70.4	5,874	28.0	133	161
25 to 44 years	39,059	12,017	30.8	25,514	65.3	898	517	38,600	7,339	19.0	27,692	71.7	2,564	978
45 years and over	23,568	2,975	12.6	17,616	74.7	2,535	393	21,510	1,453	6.8	12,093	56.2	7,561	395
Age unknown	638	87	13.6	67	10.5	13	5	249	77	30.9	73	29.3	35	3
Native white—Native parentage	39,763	15,316	38.5	21,864	55.0	1,626	500	39,631	11,645	29.4	21,998	55.5	4,977	913
Native white—Foreign or mixed par.	19,940	9,693	48.6	9,372	47.0	610	223	22,138	8,494	38.4	11,315	51.1	1,964	348
Foreign-born white	20,024	5,783	28.9	12,832	64.1	1,112	180	17,191	2,958	17.2	11,122	64.7	2,900	203
Negro	2,203	787	35.7	1,233	56.0	128	48	2,278	504	22.1	1,249	54.8	447	72
Pueblo														
Total	19,010	8,569	45.1	9,249	48.7	874	177	13,814	3,553	25.7	8,550	61.9	1,471	179
15 to 24 years	4,323	3,812	88.2	485	11.2	10	3	3,895	2,427	62.3	1,404	36.0	26	28
25 to 44 years	10,029	4,012	40.0	5,594	55.8	262	100	6,612	921	13.9	5,129	77.6	430	114
45 years and over	4,478	677	15.1	3,111	69.5	596	73	3,200	174	5.4	1,973	61.7	1,003	37
Age unknown	180	68	37.8	59	32.8	6	1	107	31	29.0	44	41.1	12	.....
Native white—Native parentage	10,110	4,564	45.1	4,832	47.8	501	109	7,987	2,262	28.3	4,694	58.8	862	123
Native white—Foreign or mixed par.	2,842	1,408	49.5	1,266	44.5	129	30	2,558	872	34.1	1,461	57.1	190	31
Foreign-born white	5,221	2,200	42.1	2,783	53.3	190	26	2,713	301	11.1	2,060	75.9	325	18
Negro	637	238	37.4	331	52.0	51	12	551	118	21.4	330	59.9	94	7

[1] Total includes persons whose marital condition is unknown.

TABLE 15.—INDIAN, CHINESE, AND JAPANESE POPULATION FOR PRINCIPAL COUNTIES.

COUNTY.	INDIAN.			CHINESE.			JAPANESE.		
	1910	1900	1890	1910	1900	1890	1910	1900	1890
The state	1,482	1,437	[1]1,092	373	599	1,398	2,300	48	10
Adams	1	.....	.....	.....	.....	.....	20	.....	.....
Arapahoe	.....	2	47	.....	310	980	3	20	9
Bent	19	26	3	10	2	1	27	.....	.....
Boulder	4	.....	1	4	15	11	45	1	.....
Chaffee	.....	.....	.....	.....	6	14	3	1	.....
Clear Creek	.....	1	.....	5	10	7	1	1	.....
Conejos	25	26	10	2	3	.....	11	.....	.....
Costilla	4	16	4	.....	.....	.....	.....	.....	.....
Delta	.....	.....	.....	1	2	.....	22	.....	.....
Denver	71	.....	.....	227	.....	.....	585	.....	.....
Dolores	.....	1	1	.....	5	.....	13	.....	.....
Eagle	.....	.....	.....	.....	.....	1	17	.....	.....
El Paso	7	5	1	24	37	69	32	.....	1
Fremont	3	1	3	5	14	6	23	1	.....
Garfield	.....	.....	.....	.....	.....	.....	25	.....	.....
Gilpin	.....	.....	1	3	19	49	3	.....	.....
Huerfano	.....	11	4	3	5	3	58	.....	.....
Jefferson	.....	.....	.....	2	7	9	82	.....	.....
La Plata	288	599	1	10	.....	19	61	.....	.....
Larimer	.....	.....	1	8	4	3	42	1	.....
Las Animas	.....	4	12	1	7	15	205	.....	.....
Logan	.....	1	.....	.....	.....	.....	79	.....	.....
Mesa	218	179	.....	2	4	3	38	15	.....
Montezuma	453	559	.....	.....	.....	.....	1	.....	.....
Montrose	.....	.....	.....	.....	.....	5	35	.....	.....
Morgan	.....	.....	.....	.....	1	.....	68	.....	.....
Otero	6	1	4	3	6	6	100	.....	.....
Ouray	.....	.....	.....	8	20	17	4	.....	.....
Park	.....	.....	1	.....	16	62	8	.....	.....
Prowers	6	.....	1	.....	1	1	40	.....	.....
Pueblo	5	1	1	41	48	82	170	4	.....
Rio Grande	358	.....	3	1	.....	1	.....	.....	.....
Routt	.....	.....	1	.....	.....	.....	64	.....	.....
San Juan	.....	.....	.....	.....	18	8	6	.....	.....
San Miguel	1	1	.....	4	21	11	2	.....	.....
Sedgwick	.....	.....	.....	.....	.....	.....	50	.....	.....
Teller	1	2	.....	.....	.....	.....	12	.....	.....
Weld	10	.....	.....	7	9	2	326	.....	.....
Remainder of state	2	1	7	2	9	13	13	4	.....

[1] Includes 985 Indians specially enumerated in 1890, not distributed by counties.

TABLE I.—COMPOSITION AND CHARACTERISTICS OF THE

[Per cent not shown where base is less than 100.

SUBJECT.	THE STATE.	Adams.	Arapahoe.[1]	Archuleta.[1]	Baca.[1]	Bent.[1]	Boulder.	Chaffee.[1]	Cheyenne.[1]	Clear Creek.
POPULATION										
Total population, 1910	799,024	[2] 8,892	[2] 10,263	3,302	2,516	5,043	30,330	7,622	3,687	5,001
1900	539,700	(2)	[2] 153,017	2,117	759	3,049	21,544	7,085	501	7,082
1890	[3] 413,249	.....	132,135	826	1,479	1,313	14,082	6,612	534	7,184
1880	194,327	.....	38,644	.....	.....	1,654	9,723	6,512	.....	7,823
1870	[4] 39,864	.....	6,829	.....	.....	592	1,939	.....	.....	1,596
Increase, 1900-1910	259,324	[2] 8,892	[2] —142,754	1,185	1,757	1,994	8,786	537	3,186	—2,081
Per cent of increase	48.0	(2)	[2] —93.3	56.0	231.5	65.4	40.8	7.6	635.9	—29.4
Increase, 1890-1900	126,451	.....	20,882	[5] 1,191	—720	1,736	7,462	473	—33	—102
Per cent of increase	30.6	.....	15.8	[6] 144.2	—48.7	132.2	53.0	7.2	—6.2	—1.4
Land area (square miles)	103,658	1,262	842	1,220	2,552	1,524	764	1,083	1,777	390
Population per square mile, 1910	7.7	7.0	12.2	2.7	1.0	3.3	39.7	7.0	2.1	12.8
Rural population per square mile, 1910	3.8	7.0	8.6	2.7	1.0	3.3	21.6	3.0	2.1	12.8
URBAN AND RURAL TERRITORY.										
Urban, 1910—Places of 2,500 or more in 1910	404,840	(2)	[2] 2,983	.....	.....	.....	13,795	4,425	.....	.....
Same places in 1900	269,662	(2)	(2)	.....	.....	.....	8,351	3,722	.....	.....
Per cent of increase, 1900-1910	50.1	(2)	(2)	.....	.....	.....	65.2	18.9	.....	.....
Rural, 1910—Remainder of county in 1910	394,184	[2] 8,892	[2] 7,280	3,302	2,516	5,043	16,535	3,197	3,687	5,001
Same territory in 1900	270,038	[2] 4,134	[2] 6,179	2,117	759	3,049	13,193	3,363	501	7,082
Per cent of increase, 1900-1910	46.0	[2] 115.1	[2] 17.8	56.0	231.5	65.4	25.3	—4.9	635.9	—29.4
Urban, 1900—Places of 2,500 or more in 1900	260,651	(2)	[2] 133,859	.....	.....	.....	6,150	3,722	.....	2,502
Rural, 1900—Remainder of county in 1900	279,049	(2)	[2] 19,158	2,117	759	3,049	15,394	3,363	501	4,580
Per cent in places of 2,500 or more, 1910	50.7	(2)	[2] 29.1	.....	.....	.....	45.5	58.1	.....	.....
Per cent in places of 2,500 or more, 1900	48.3	(2)	[2] 87.5	.....	.....	.....	28.5	52.5	.....	35.3
COLOR AND NATIVITY										
White	783,415	8,822	10,129	3,295	2,514	4,936	30,091	7,559	3,660	4,952
Number in 1900	*529,046*	.....	*148,579*	*2,115*	*758*	*3,007*	*21,396*	*7,022*	*480*	*7,008*
Number in 1890	[6] *404,534*	.....	*127,845*	*823*	*1,479*	*1,298*	*14,001*	*6,532*	*532*	*7,091*
Negro	11,453	49	131	7	2	51	186	60	27	43
Number in 1900	*8,570*	.....	*4,106*	*2*	*1*	*14*	*132*	*56*	*21*	*62*
Number in 1890	*6,215*	.....	*3,254*	*3*	.....	*11*	*69*	*66*	*2*	*86*
Black	7,815	32	68	1	2	18	122	27	27	41
Mulatto	3,638	17	63	6	.....	33	64	33	.....	2
Ind., Chi., Jap., and all other (see Tables 1 and 15)	4,156	21	3	.....	.....	56	53	3	.....	6
Native white—Native parentage	475,136	4,219	5,928	2,860	2,216	3,764	18,214	4,509	2,498	1,861
Number in 1900	*311,335*	.....	*75,614*	*1,788*	*640*	*2,291*	*12,854*	*4,880*	*286*	*2,428*
Native white—Foreign or mixed parentage	181,428	2,588	2,518	263	193	675	7,255	1,857	812	1,835
Number in 1900	*127,236*	.....	*43,539*	*213*	*93*	*484*	*5,288*	*1,181*	*124*	*2,572*
Native white—Foreign parentage	114,747	1,741	1,517	113	86	350	4,525	1,084	421	1,168
Native white—Mixed parentage	66,681	847	1,001	150	107	316	2,730	773	391	667
Foreign-born white	126,851	2,015	1,683	172	105	497	4,622	1,193	350	1,256
Number in 1900	*90,476*	.....	*29,426*	*114*	*25*	*232*	*3,254*	*952*	*70*	*2,008*
PER CENT OF TOTAL POPULATION.										
Native white—Native parentage	59.5	47.4	57.8	86.6	88.1	74.6	60.1	59.2	67.8	37.2
Per cent in 1900	*57.7*	.....	*49.4*	*84.5*	*84.3*	*75.1*	*59.7*	*69.0*	*57.1*	*34.3*
Native white—Foreign or mixed parentage	22.7	29.1	24.5	8.0	7.7	13.4	23.9	24.4	22.0	36.7
Per cent in 1900	*23.6*	.....	*28.5*	*10.1*	*12.3*	*15.9*	*24.5*	*16.7*	*24.3*	*36.3*
Foreign-born white	15.9	22.7	16.4	5.2	4.2	9.9	15.2	15.7	9.5	25.1
Per cent in 1900	*16.8*	.....	*19.2*	*5.4*	*3.3*	*7.6*	*15.1*	*13.4*	*14.0*	*28.4*
Negro	1.4	0.6	1.3	0.2	0.1	1.0	0.6	0.8	0.7	0.9
Per cent in 1900	*1.6*	.....	*2.7*	*0.1*	*0.1*	*0.5*	*0.6*	*0.3*	*4.2*	*0.9*
FOREIGN NATIONALITIES										
FOREIGN-BORN WHITE: *Born in*—										
Austria	13,042	122	37	4	.....	8	315	185	16	70
Canada—French	789	6	15	6	.....	3	13	20	.....	18
Canada—Other	8,744	92	164	17	8	45	304	95	37	102
Denmark	2,755	91	76	17	2	5	104	4	12	21
England	12,926	105	258	16	12	32	830	126	17	315
Finland	1,239	5	7	33	.....	2	43	1	.....	13
France	1,373	13	24	6	.....	10	181	12	4	6
Germany	17,071	345	333	13	13	34	492	135	70	84
Greece	2,270	148	82	1	.....	2	64	37	6	2
Holland	710	6	48	.....	.....	3	10	6	11	.....
Hungary	1,632	21	13	.....	.....	.....	69	3	.....	8
Ireland	8,710	129	147	6	7	22	156	136	15	47
Italy	14,375	429	17	7	.....	.....	522	225	.....	82
Mexico	2,543	16	25	1	41	176	35	4	21	5
Norway	1,787	45	34	20	3	3	86	9	63	35
Russia	13,616	103	30	.....	.....	15	246	8	16	9
Scotland	4,269	29	71	4	7	35	167	34	5	34
Sweden	12,445	186	204	17	6	92	516	67	48	334
Switzerland	1,767	95	47	.....	4	1	57	20	4	15
Turkey	549	5	11	.....	.....	1	10	.....	.....	.....
Wales	1,989	9	20	2	1	.....	164	19	1	44
Other foreign countries	2,250	15	20	2	1	8	238	47	4	12
NATIVE WHITE: *Both parents born in*—										
Austria	7,324	24	21	9	.....	3	156	117	6	30
Canada	3,347	32	58	12	6	17	134	36	17	40
Denmark	1,894	58	49	6	3	.....	81	.....	4	10
England	9,781	93	158	9	4	36	670	101	20	337
France	978	5	7	1	2	4	106	7	5	12
Germany	24,434	414	365	28	31	81	709	187	152	114
Holland	642	5	33	2	.....	3	13	5	1	1
Hungary	884	9	4	.....	.....	.....	42	.....	.....	1
Ireland	14,535	137	229	5	9	39	311	209	34	73
Italy	9,087	442	14	5	.....	.....	520	149	1	48
Norway	1,421	43	22	6	.....	3	91	8	48	20
Russia	8,167	70	14	.....	.....	5	154	2	14	4
Scotland	3,302	28	38	1	2	18	185	30	11	17
Sweden	9,681	136	148	9	3	71	580	39	49	243
Switzerland	1,124	69	14	1	.....	1	32	13	5	19
Wales	1,760	9	18	2	1	4	129	26	1	30
All others of foreign parentage[7]	16,386	167	325	17	25	74	612	155	53	169

[1] For changes in boundaries, etc., see page 610.
[2] For combined figures for Adams, Arapahoe, Denver, Washington, and Yuma Counties, see Note 1 on page 610.
[3] State total includes population (1,051) of Indian reservations specially enumerated in 1890, not distributed by counties.

POPULATION FOR THE STATE AND FOR COUNTIES.

A minus sign (—) denotes decrease.]

SUBJECT.	THE STATE.	Adams.[1]	Arapahoe.[1]	Archuleta.[1]	Baca.[1]	Bent.[1]	Boulder.	Chaffee.[1]	Cheyenne.[1]	Clear Creek.
SEX										
Total...Male	430,697	5,198	5,758	1,886	1,531	2,957	15,642	4,181	2,109	2,782
Female	368,327	3,694	4,505	1,416	985	2,086	14,688	3,441	1,578	2,219
White...Male	421,471	5,150	5,695	1,883	1,530	2,879	15,507	4,132	2,086	2,752
Female	361,944	3,672	4,434	1,412	984	2,057	14,584	3,427	1,574	2,200
Negro...Male	5,867	28	60	3	1	32	84	46	23	24
Female	5,586	21	71	4	1	19	102	14	4	19
MALES OF VOTING AGE										
Total number	271,648	3,224	3,747	1,029	941	1,833	9,326	2,749	1,338	1,875
Number in 1900	*186,708*	.....	*48,870*	*753*	*252*	*1,098*	*6,709*	*2,671*	*168*	*2,604*
Native white—Native parentage	147,268	1,385	1,992	809	748	1,199	5,028	1,461	795	631
Number in 1900	*99,603*	.....	*23,594*	*597*	*203*	*788*	*3,772*	*1,770*	*80*	*852*
Native white—Foreign or mixed parentage	46,821	562	741	90	113	218	1,757	533	293	453
Number in 1900	*30,891*	.....	*9,394*	*70*	*33*	*155*	*1,126*	*297*	*30*	*511*
Native white—Foreign parentage	30,294	379	476	44	54	132	1,119	322	181	333
Native white—Mixed parentage	16,527	183	265	46	59	86	638	211	112	120
Foreign-born white	70,514	1,241	970	128	79	353	2,459	724	233	761
Number in 1900	*51,162*	.....	*14,174*	*84*	*16*	*146*	*1,746*	*578*	*44*	*1,201*
Negro	4,283	17	41	2	1	22	42	28	17	24
Number in 1900	*3,215*	.....	*1,403*	*2*	.....	*5*	*50*	*20*	*14*	*29*
Indian, Chinese, Japanese, and all other	2,762	19	3	.....	.....	41	40	3	.....	6
PER CENT OF TOTAL.										
Native white—Native parentage	54.2	43.0	53.2	78.6	79.5	65.4	53.9	53.1	59.4	33.7
Native white—Foreign or mixed parentage	17.2	17.4	19.8	8.7	12.0	11.9	18.8	19.4	21.9	24.2
Foreign-born white	26.0	38.5	25.9	12.4	8.4	19.3	26.4	26.3	17.4	40.6
Negro	1.6	0.5	1.1	0.2	0.1	1.2	0.5	1.0	1.3	1.3
CITIZENSHIP OF FOREIGN-BORN WHITE.										
Naturalized	35,245	509	598	62	34	139	1,335	394	145	473
Having first papers	6,536	100	104	21	.....	8	192	40	29	70
Alien	19,615	375	177	34	34	177	585	237	9	112
Unknown	9,118	257	91	11	11	29	347	53	50	106
ILLITERACY										
ILLITERATE MALES OF VOTING AGE.										
Total number illiterate	11,343	204	41	50	44	248	297	65	16	25
Per cent illiterate	4.2	6.3	1.1	4.9	4.7	13.5	3.2	2.4	1.2	1.3
Per cent in 1900	*4.1*	.....	*2.4*	*5.8*	*2.4*	*5.2*	*1.6*	*2.3*	*4.8*	*1.8*
Native white, number illiterate	2,936	13	8	49	12	65	38	13	2	4
Per cent illiterate	1.5	0.7	0.3	5.5	1.4	4.6	0.6	0.7	0.2	0.4
Foreign-born white, number illiterate	7,468	188	30	1	32	146	249	48	14	17
Per cent illiterate	10.6	15.1	3.1	0.8	.....	41.4	10.1	6.6	6.0	2.2
Negro, number illiterate	373	3	3	.....	.....	15	7	3	.....	3
Per cent illiterate	8.7	.....	.....	.....	.....	.....	.....	.....	.....	.....
PERSONS 10 YEARS OLD AND OVER.										
Total number	640,846	7,016	8,371	2,397	1,933	3,947	24,263	6,229	2,805	4,045
Number illiterate	23,780	378	79	168	57	347	589	137	20	49
Per cent illiterate	3.7	5.4	0.9	7.0	2.9	8.8	2.4	2.2	0.7	1.2
Native white, number	504,141	4,978	6,601	2,221	1,827	3,369	19,615	4,990	2,434	2,750
Number illiterate	8,133	37	14	167	19	130	73	31	4	8
Per cent illiterate	1.6	0.7	0.2	7.5	1.0	3.9	0.4	0.6	0.2	0.3
Foreign-born white, number	123,026	1,976	1,056	170	104	488	4,458	1,180	346	1,247
Number illiterate	13,897	336	57	1	38	172	496	102	16	35
Per cent illiterate	11.3	17.0	3.4	0.6	36.5	35.2	11.1	8.6	4.6	2.8
Negro, number	9,990	41	111	6	2	40	141	56	25	42
Number illiterate	856	5	8	.....	.....	22	17	3	.....	5
Per cent illiterate	8.6	.....	7.2	.....	.....	.....	12.1	.....	.....	.....
PERSONS 10 TO 20 YEARS, INCLUSIVE.										
Total number	155,773	1,802	1,868	674	500	1,022	6,477	1,466	667	847
Number illiterate	2,487	38	4	26	9	27	37	15	3	1
Per cent illiterate	1.6	2.1	0.2	3.9	1.8	2.6	0.6	1.0	0.4	0.1
SCHOOL AGE AND ATTENDANCE										
Total number 6 to 20 years, inclusive	215,940	2,565	2,583	1,006	700	1,423	8,875	2,001	1,000	1,229
Number attending school	147,626	1,558	1,748	627	456	950	6,614	1,413	748	935
Per cent attending school	68.4	60.7	67.7	62.3	65.1	66.8	74.5	70.6	74.8	76.1
Number 6 to 9 years	60,167	763	715	332	200	401	2,398	535	333	382
Number attending school	47,445	504	595	207	135	312	2,083	425	268	343
Number 10 to 14 years	69,688	889	835	320	210	452	2,989	626	323	410
Number attending school	65,123	771	785	276	187	421	2,883	608	305	396
Number 15 to 17 years	41,664	482	508	176	150	272	1,714	375	169	215
Number attending school	26,164	228	300	109	100	174	1,162	268	134	138
Number 18 to 20 years	44,421	431	525	178	140	298	1,774	465	175	222
Number attending school	8,894	55	68	35	34	43	486	112	41	58
PERSONS 6 TO 14 YEARS, INCLUSIVE.										
Total number	129,855	1,652	1,550	652	410	853	5,387	1,161	656	792
Number attending school	112,568	1,275	1,380	483	322	733	4,966	1,033	573	730
Per cent attending school	86.7	77.2	89.0	74.1	78.5	85.9	92.2	89.0	87.3	93.3
Native white—Native parentage, number	84,634	825	1,014	607	396	709	3,413	792	507	333
Number attending school	73,083	626	901	447	308	602	3,140	705	438	312
Per cent attending school	86.4	75.9	88.9	73.6	77.8	84.9	92.0	89.0	86.4	93.7
Native white—Foreign or mixed parentage, number	37,779	724	485	42	12	115	1,090	332	143	440
Number attending school	33,407	567	433	34	12	107	1,571	298	129	411
Per cent attending school	88.4	78.3	89.3	.....	.....	93.0	93.0	89.8	90.2	93.4
Foreign-born white, number	5,619	89	33	2	2	15	245	31	5	17
Number attending school	4,591	70	28	2	2	11	223	24	5	14
Per cent attending school	81.7	.....	.....	.....	.....	.....	91.0	.....	.....	.....
Negro, number	1,429	13	18	1	.....	7	38	6	1	2
Number attending school	1,220	12	18	.....	.....	7	31	6	1	2
Per cent attending school	85.4	.....	.....	.....	.....	.....	.....	.....	.....	.....
DWELLINGS AND FAMILIES										
Dwellings, number	183,874	2,091	2,545	815	668	1,064	7,355	1,954	1,235	1,343
Families, number	194,467	2,102	2,605	826	678	1,083	7,577	2,021	1,235	1,379

[1] State total includes population (510) of Greenwood County, taken to form Bent County and part of Elbert County in 1874. [5] See Note 3 on page 610.
[6] Includes 66 persons specially enumerated in 1890, not distributed by counties.
[7] Native whites having both parents born in countries other than specified, and also those having both parents of foreign birth but born in different countries.

TABLE I.—COMPOSITION AND CHARACTERISTICS OF THE

SUBJECT.	Conejos.[1]	Costilla.[1]	Custer.[1]	Delta.[1]	Denver.[1]	Dolores.[1]	Douglas.[1]	Eagle.[1]	El Paso.[1]	Elbert.[1]
POPULATION										
Total population, 1910	11,285	5,498	1,947	13,688	[2] 213,381	642	3,192	2,985	43,321	5,331
1900	8,794	4,632	2,937	5,487	(2)	1,134	3,120	3,008	31,602	3,101
1890	7,193	3,491	2,970	2,534	.....	1,498	3,006	3,725	21,239	1,856
1880	5,605	2,879	8,080	.....	.....	.....	2,486	.....	7,949	1,708
1870	2,504	1,779	.....	.....	.....	.....	1,388	.....	987	.....
Increase, 1900-1910	2,491	866	−990	8,201	[2] 213,381	−492	72	−23	11,719	2,230
Per cent of increase	28.3	18.7	−33.7	149.5	(2)	−43.4	2.3	−0.8	37.1	71.9
Increase, 1890-1900	1,601	1,141	−33	2,953	.....	−364	114	−717	10,363	1,245
Per cent of increase	22.3	32.7	−1.1	116.5	.....	−24.3	3.8	−19.2	48.8	67.1
Land area (square miles)	1,393	1,771	747	1,201	58	1,043	845	1,620	2,121	1,857
Population per square mile, 1910	8.1	3.1	2.6	11.4	3,679.0	0.6	3.8	1.8	20.4	2.9
Rural population per square mile, 1910	5.9	3.1	2.6	11.4	.....	0.6	3.8	1.8	4.7	2.9
URBAN AND RURAL TERRITORY.										
Urban, 1910—Places of 2,500 or more in 1910	3,013	.....	.....	.....	[2] 213,381	.....	.....	.....	33,411	.....
Same places in 1900	1,141	.....	.....	.....	[2] 140,472	.....	.....	.....	23,999	.....
Per cent of increase, 1900-1910	164.1	.....	.....	.....	[2] 51.9	.....	.....	.....	39.2	.....
Rural, 1910—Remainder of county in 1910	8,272	5,498	1,947	13,688	(2)	642	3,192	2,985	9,910	5,331
Same territory in 1900	7,653	4,632	2,937	5,487	(2)	1,134	3,120	3,008	7,603	3,101
Per cent of increase, 1900-1910	8.1	18.7	−33.7	149.5	(2)	−43.4	2.3	−0.8	30.3	71.9
Urban, 1900—Places of 2,500 or more in 1900	.....	.....	.....	.....	(2)	.....	.....	.....	23,999	.....
Rural, 1900—Remainder of county in 1900	8,794	4,632	2,937	5,487	(2)	1,134	3,120	3,008	7,603	3,101
Per cent in places of 2,500 or more, 1910	26.7	.....	.....	.....	[2] 100.0	.....	.....	.....	77.1	.....
Per cent in places of 2,500 or more, 1900	.....	.....	.....	.....	(2)	.....	.....	.....	75.9	.....
COLOR AND NATIVITY										
White	11,198	5,472	1,943	13,656	207,071	628	3,184	2,967	41,928	5,331
Number in 1900	*8,755*	*4,613*	*2,931*	*5,485*	.....	*1,128*	*3,112*	*3,004*	*30,527*	*3,095*
Number in 1890	*7,153*	*3,483*	*2,964*	*2,532*	.....	*1,483*	*2,985*	*3,723*	*20,597*	*1,852*
Negro	49	22	1	9	5,426	1	8	1	1,330	.....
Number in 1900	*10*	*3*	*5*	.....	.....	.....	*7*	*4*	*1,033*	*8*
Number in 1890	*30*	*4*	*6*	*2*	.....	*14*	*20*	*1*	*571*	*24*
Black	48	22	1	9	3,297	.....	8	1	941	.....
Mulatto	1	.....	.....	.....	2,129	1	.....	.....	389	.....
Ind., Chi., Jap., and all other (see Tables 1 and 15)	38	4	3	23	884	13	.....	17	63	.....
Native white—Native parentage	9,805	4,927	951	10,625	106,945	294	1,318	1,678	29,074	3,418
Number in 1900	*7,525*	*4,162*	*1,509*	*4,278*	.....	*543*	*1,838*	*1,677*	*20,994*	*1,683*
Native white—Foreign or mixed parentage	1,010	384	671	1,983	61,185	167	842	712	8,097	1,281
Number in 1900	*854*	*304*	*915*	*850*	.....	*261*	*775*	*763*	*5,973*	*376*
Native white—Foreign parentage	553	159	414	947	39,787	113	485	413	4,673	809
Native white—Mixed parentage	457	225	257	1,036	21,398	54	357	299	3,424	472
Foreign-born white	383	161	321	1,048	38,941	167	524	577	4,757	632
Number in 1900	*376*	*147*	*507*	*362*	.....	*324*	*499*	*564*	*3,560*	*554*
PER CENT OF TOTAL POPULATION.										
Native white—Native parentage	86.9	89.6	48.8	77.6	50.1	45.8	57.0	56.2	67.1	64.1
Per cent in 1900	*85.6*	*89.9*	*51.4*	*77.9*	.....	*47.9*	*58.9*	*55.8*	*66.4*	*53.8*
Native white—Foreign or mixed parentage	8.9	7.0	34.5	14.5	28.7	26.0	26.4	23.9	18.7	24.0
Per cent in 1900	*9.7*	*6.6*	*31.2*	*15.5*	.....	*23.0*	*24.8*	*25.4*	*18.9*	*28.2*
Foreign-born white	3.4	2.9	16.5	7.7	18.2	26.0	16.4	19.3	11.0	11.9
Per cent in 1900	*4.3*	*3.2*	*17.3*	*6.6*	.....	*28.6*	*16.0*	*18.8*	*11.3*	*17.9*
Negro	0.4	0.4	0.1	0.1	2.5	0.2	0.3	(3)	3.1	.....
Per cent in 1900	*0.1*	*0.1*	*0.2*	.....	.....	.....	*0.2*	*0.1*	*3.3*	*0.3*
FOREIGN NATIONALITIES										
FOREIGN-BORN WHITE: *Born in*—										
Austria	1	29	27	35	1,698	32	31	39	385	124
Canada—French	6	3	10	28	232	.....	3	11	22	.....
Canada—Other	25	15	23	145	3,242	12	30	69	496	25
Denmark	42	17	1	11	875	5	13	16	88	29
England	49	17	53	104	4,153	11	78	60	761	61
Finland	.....	.....	3	47	120	18	.....	7	6	.....
France	8	1	2	8	397	.....	3	6	59	1
Germany	95	30	152	169	6,636	25	97	55	707	144
Greece	.....	.....	.....	51	226	.....	.....	58	109	.....
Holland	19	4	.....	10	262	.....	2	.....	37	3
Hungary	7	.....	.....	.....	465	.....	.....	1	28	21
Ireland	26	13	12	42	3,965	5	39	47	497	39
Italy	2	.....	.....	56	2,664	40	.....	48	114	10
Mexico	6	6	.....	3	223	.....	60	5	202	1
Norway	5	7	.....	11	617	4	11	20	65	19
Russia	2	2	1	183	5,505	.....	2	2	124	11
Scotland	18	2	10	35	1,314	4	12	6	283	39
Sweden	69	8	5	61	4,537	5	54	108	497	72
Switzerland	2	2	11	17	524	1	23	10	77	16
Turkey	.....	4	.....	4	106	.....	2	1	20	.....
Wales	.....	1	3	19	453	5	14	6	109	10
Other foreign countries	1	.....	8	9	727	.....	50	2	71	7
NATIVE WHITE: *Both parents born in*—										
Austria	2	16	49	38	1,117	10	27	27	358	142
Canada	10	8	28	56	1,077	.....	9	29	127	20
Denmark	109	11	.....	6	517	.....	8	14	60	31
England	66	14	40	97	2,673	6	42	28	470	33
France	8	1	1	4	283	.....	6	2	47	5
Germany	128	44	234	256	9,668	29	127	66	1,147	213
Holland	22	.....	.....	21	217	2	8	.....	47	1
Hungary	3	.....	.....	1	291	.....	.....	.....	22	15
Ireland	40	16	8	78	6,628	7	52	99	743	65
Italy	.....	.....	.....	40	2,306	26	1	6	81	3
Norway	2	.....	1	12	447	3	6	4	52	27
Russia	2	.....	.....	54	3,764	.....	.....	.....	53	10
Scotland	20	5	10	24	898	4	8	5	167	31
Sweden	74	8	1	46	3,474	1	49	59	418	83
Switzerland	1	.....	7	17	298	1	15	3	46	5
Wales	.....	.....	3	22	387	.....	3	3	109	18
All others of foreign parentage [4]	66	36	32	175	5,742	24	124	63	726	107

[1] For changes in boundaries, etc., see page 610.
[2] For combined figures for Adams, Arapahoe, Denver, Washington, and Yuma Counties, see Note 1 on page 610.

POPULATION FOR THE STATE AND FOR COUNTIES—Continued.

SUBJECT.	Conejos.[1]	Costilla.[1]	Custer.[1]	Delta.[1]	Denver.[1]	Dolores.[1]	Douglas.[1]	Eagle.[1]	El Paso.[1]	Elbert.[1]
SEX										
Total...Male	**5,998**	**2,944**	**1,101**	**7,224**	**107,395**	**402**	**1,853**	**1,807**	**21,820**	**2,929**
Female	**5,287**	**2,554**	**846**	**6,464**	**105,986**	**240**	**1,339**	**1,178**	**21,501**	**2,402**
White...Male	5,938	2,930	1,097	7,198	103,959	388	1,848	1,789	21,131	2,929
Female	5,260	2,542	846	6,458	103,112	240	1,336	1,178	20,797	2,402
Negro...Male	28	12	1	4	2,652	1	5	1	630	.....
Female	21	10	.....	5	2,774	.....	3	.....	700	.....
MALES OF VOTING AGE										
Total number	**3,259**	**1,537**	**680**	**4,159**	**71,990**	**271**	**1,151**	**1,247**	**14,053**	**1,646**
Number in 1900	*2,217*	*1,158*	*957*	*1,639*	.....	*546*	*1,084*	*1,280*	*10,200*	*938*
Native white—Native parentage	2,675	1,307	306	3,025	34,118	103	576	601	8,821	972
Number in 1900	*1,800*	*978*	*517*	*1,204*	.....	*249*	*586*	*687*	*6,478*	*449*
Native white—Foreign or mixed parentage	340	127	170	534	15,934	40	229	220	2,259	321
Number in 1900	*208*	*88*	*158*	*224*	.....	*78*	*197*	*249*	*1,580*	*178*
Native white—Foreign parentage	213	62	127	286	10,693	24	145	126	1,404	203
Native white—Mixed parentage	127	65	43	248	5,241	16	84	94	855	118
Foreign-born white	208	90	202	575	19,204	114	344	408	2,489	353
Number in 1900	*196*	*88*	*285*	*209*	.....	*218*	*297*	*391*	*1,760*	*306*
Negro	18	12	1	4	1,999	1	2	1	432	.....
Number in 1900	*4*	*3*	*2*	.....	.....	.....	*3*	*3*	*345*	*5*
Indian, Chinese, Japanese, and all other	18	1	1	21	735	13	.....	17	52	.....
PER CENT OF TOTAL.										
Native white—Native parentage	82.1	85.0	45.0	72.7	47.4	38.0	50.0	48.2	62.8	59.1
Native white—Foreign or mixed parentage	10.4	8.3	25.0	12.8	22.1	14.8	19.9	17.6	16.1	19.5
Foreign-born white	6.4	5.9	29.7	13.8	26.7	42.1	29.9	32.7	17.7	21.4
Negro	0.6	0.8	0.1	0.1	2.8	0.4	0.2	0.1	3.1	.....
CITIZENSHIP OF FOREIGN-BORN WHITE.										
Naturalized	148	36	173	283	10,959	64	196	213	1,320	266
Having first papers	7	13	7	46	2,102	22	10	29	147	5
Alien	15	7	6	120	3,801	27	100	112	590	9
Unknown	38	34	16	126	2,342	1	38	54	432	73
ILLITERACY										
ILLITERATE MALES OF VOTING AGE.										
Total number illiterate	**220**	**182**	**7**	**62**	**1,580**	**5**	**50**	**63**	**177**	**19**
Per cent illiterate	6.8	11.8	1.0	1.5	2.2	1.8	4.3	5.1	1.3	1.2
Per cent in 1900	*15.3*	*16.4*	*2.4*	*2.0*	.....	*5.9*	*0.7*	*1.7*	*1.3*	*1.6*
Native white, number illiterate	208	177	2	18	145	2	10	4	38	8
Per cent illiterate	6.9	12.3	0.4	0.5	0.3	1.4	1.2	0.5	0.3	0.6
Foreign-born white, number illiterate	5	4	5	42	1,214	3	40	59	113	11
Per cent illiterate	2.4	.....	2.5	7.3	6.3	2.6	11.6	14.5	4.5	3.1
Negro, number illiterate	2	1	.....	2	100	.....	.....	.....	25	.....
Per cent illiterate	.....	.....	.....	.....	5.0	.....	.....	.....	5.8	.....
PERSONS 10 YEARS OLD AND OVER.										
Total number	**8,298**	**4,036**	**1,575**	**10,600**	**180,326**	**523**	**2,563**	**2,480**	**36,100**	**4,068**
Number illiterate	**809**	**678**	**16**	**133**	**3,841**	**9**	**70**	**81**	**371**	**37**
Per cent illiterate	9.7	16.8	1.0	1.3	2.1	1.7	2.7	3.3	1.0	0.9
Native white, number	7,839	3,854	1,251	9,595	136,619	343	2,042	1,888	30,201	3,443
Number illiterate	781	662	4	47	342	4	17	7	81	11
Per cent illiterate	10.0	17.2	0.3	0.5	0.3	1.2	0.8	0.4	0.3	0.3
Foreign-born white, number	381	158	320	975	38,048	166	516	574	4,698	625
Number illiterate	17	13	12	83	3,076	5	53	74	208	26
Per cent illiterate	4.5	8.2	3.8	8.5	8.1	3.0	10.3	12.9	4.4	4.2
Negro, number	46	21	1	8	4,814	1	5	1	1,140	.....
Number illiterate	5	1	.....	3	291	.....	.....	.....	79	.....
Per cent illiterate	.....	.....	.....	.....	6.0	.....	.....	.....	6.9	.....
PERSONS 10 TO 20 YEARS, INCLUSIVE.										
Total number	2,580	1,287	421	2,999	38,979	133	679	569	8,255	1,171
Number illiterate	120	96	2	15	209	.....	9	9	27	2
Per cent illiterate	4.7	7.5	0.5	0.5	0.5	.....	1.3	1.6	0.3	0.2
SCHOOL AGE AND ATTENDANCE										
Total number 6 to 20 years, inclusive	**3,649**	**1,848**	**579**	**4,191**	**51,958**	**176**	**933**	**757**	**11,198**	**1,651**
Number attending school	**2,506**	**1,223**	**360**	**3,106**	**34,537**	**126**	**603**	**525**	**7,934**	**1,129**
Per cent attending school	68.7	66.2	62.2	74.1	66.5	71.6	64.6	69.4	70.9	68.4
Number 6 to 9 years	1,069	561	158	1,192	12,979	43	254	188	2,943	480
Number attending school	681	399	117	927	11,053	35	153	149	2,399	347
Number 10 to 14 years	1,155	593	193	1,451	16,328	61	307	254	3,643	564
Number attending school	1,063	539	173	1,385	15,404	61	282	248	3,479	526
Number 15 to 17 years	713	347	103	821	10,726	36	193	131	2,167	321
Number attending school	525	210	58	580	5,884	26	137	98	1,467	214
Number 18 to 20 years	712	347	125	727	11,925	36	179	184	2,445	286
Number attending school	237	75	12	214	2,196	4	31	30	589	42
PERSONS 6 TO 14 YEARS, INCLUSIVE.										
Total number	2,224	1,154	351	2,643	29,307	104	561	442	6,586	1,044
Number attending school	1,744	938	290	2,312	26,457	96	435	397	5,878	873
Per cent attending school	78.4	81.3	82.6	87.5	90.3	92.3	77.5	89.8	89.2	83.6
Native white—Native parentage, number	2,053	1,064	181	2,176	15,905	55	376	276	4,806	698
Number attending school	1,596	861	152	1,913	14,242	51	291	252	4,272	594
Per cent attending school	77.7	80.9	84.0	87.9	89.5	.....	77.4	91.3	88.9	85.1
Native white—Foreign or mixed parentage, number	149	77	170	398	11,380	45	174	165	1,449	337
Number attending school	128	69	138	342	10,397	41	138	144	1,310	275
Per cent attending school	85.9	.....	81.2	85.9	91.4	.....	79.3	87.3	90.4	81.6
Foreign-born white, number	8	9	.....	68	1,417	4	10	1	121	9
Number attending school	7	6	.....	56	1,283	4	5	1	110	4
Per cent attending school	.....	.....	.....	.....	90.5	.....	.....	.....	90.9	.....
Negro, number	8	3	.....	1	579	.....	1	.....	209	.....
Number attending school	7	2	.....	1	513	.....	1	.....	186	.....
Per cent attending school	.....	.....	.....	.....	88.6	.....	.....	.....	89.0	.....
DWELLINGS AND FAMILIES										
Dwellings, number	2,250	1,259	519	3,206	44,736	196	759	765	10,645	1,385
Families, number	2,398	1,279	521	3,258	51,339	198	764	781	11,118	1,389

[1] Less than one-tenth of 1 per cent.
[1] Native whites having both parents born in countries other than specified, and also those having both parents of foreign birth but born in different countries.

TABLE I.—COMPOSITION AND CHARACTERISTICS OF THE

SUBJECT.	Fremont.[1]	Garfield.[1]	Gilpin.	Grand.[1]	Gunnison.[1]	Hinsdale.[1]	Huerfano.	Jackson.[1]	Jefferson.[1]	Kiowa.[1]
POPULATION										
Total population, 1910	18,181	10,144	4,131	1,862	5,897	646	13,320	[2] 1,013	14,231	2,899
1900	15,636	5,835	6,690	741	5,331	1,609	8,395	(2)	9,306	701
1890	9,156	4,478	5,867	604	4,359	862	6,882	.....	8,460	1,243
1880	4,735	.....	6,489	417	8,285	1,487	4,124	.....	6,804	.....
1870	1,064	.....	5,490	.....	.....	.....	2,250	.....	2,390	.....
Increase, 1900–1910	2,545	4,309	−2,559	1,121	566	−963	4,925	[2] 1,013	4,925	2,198
Per cent of increase	16.3	73.8	−38.3	151.3	10.6	−59.9	58.7	(2)	52.9	313.6
Increase, 1890–1900	6,480	1,357	823	137	972	747	1,513	.....	856	−542
Per cent of increase	70.8	30.3	14.0	22.7	22.3	86.7	22.0	.....	10.1	−43.6
Land area (square miles)	1,557	3,107	132	1,866	3,179	971	1,500	1,632	838	1,798
Population per square mile, 1910	11.7	3.3	31.3	1.0	1.9	0.7	8.9	0.6	17.0	1.6
Rural population per square mile, 1910	6.6	3.3	31.3	1.0	1.9	0.7	8.9	0.6	17.0	1.6
URBAN AND RURAL TERRITORY.										
Urban, 1910—Places of 2,500 or more in 1910	7,874	.....	.....	.....	.....	.....	.....	(2)	.....	.....
Same places in 1900	7,503	.....	.....	.....	.....	.....	.....	(2)	.....	.....
Per cent of increase, 1900–1910	4.9	.....	.....	.....	.....	.....	.....	(2)	.....	.....
Rural, 1910—Remainder of county in 1910	10,307	10,144	4,131	1,862	5,897	646	13,320	[2] 1,013	14,231	2,899
Same territory in 1900	8,133	5,835	6,690	741	5,331	1,609	8,395	[2] 902	9,306	701
Per cent of increase, 1900–1910	26.7	73.8	−38.3	151.3	10.6	−59.9	58.7	[2] 12.3	52.9	313.6
Urban, 1900—Places of 2,500 or more in 1900	7,503	.....	3,114	.....	.....	.....	.....	(2)	.....	.....
Rural, 1900—Remainder of county in 1900	8,133	5,835	3,576	741	5,331	1,609	8,395	(2)	9,306	701
Per cent in places of 2,500 or more, 1910	43.3	.....	.....	.....	.....	.....	.....	(2)	.....	.....
Per cent in places of 2,500 or more, 1900	48.0	.....	46.5	.....	.....	.....	.....	(2)	.....	.....
COLOR AND NATIVITY										
White	17,811	10,055	4,107	1,853	5,853	640	12,936	1,013	14,013	2,898
Number in 1900	*15,456*	*5,787*	*6,623*	*740*	*5,282*	*1,587*	*8,259*	.....	*9,257*	*701*
Number in 1890	*9,062*	*4,430*	*5,763*	*602*	*4,307*	*853*	*6,835*	.....	*8,422*	*1,243*
Negro	339	64	18	9	44	6	323	.....	134	1
Number in 1900	*164*	*48*	*48*	*1*	*48*	*21*	*120*	.....	*62*	.....
Number in 1890	*85*	*48*	*54*	*2*	*48*	*8*	*40*	.....	*19*	*14*
Black	285	35	8	5	24	.....	303	.....	87	1
Mulatto	54	29	10	4	20	6	20	.....	47	.....
Ind., Chi., Jap., and all other (see Tables 1 and 15)	31	25	6	.....	.....	.....	61	.....	84	.....
Native white—Native parentage	10,063	6,323	1,087	1,097	2,665	356	7,942	667	7,510	2,329
Number in 1900	*9,388*	*3,438*	*1,491*	*443*	*2,746*	*826*	*5,867*	.....	*5,019*	*849*
Native white—Foreign or mixed parentage	4,325	2,151	1,801	473	1,556	163	2,332	218	4,025	413
Number in 1900	*3,587*	*1,369*	*2,779*	*175*	*1,291*	*384*	*1,471*	.....	*2,641*	*118*
Native white—Foreign parentage	2,910	1,280	1,270	225	1,043	93	1,720	96	2,571	187
Native white—Mixed parentage	1,415	871	531	248	513	70	612	122	1,454	226
Foreign-born white	3,423	1,581	1,219	283	1,632	121	2,662	128	2,478	136
Number in 1900	*2,481*	*980*	*2,353*	*122*	*1,245*	*377*	*921*	.....	*1,577*	*57*
PER CENT OF TOTAL POPULATION.										
Native white—Native parentage	55.3	62.3	26.3	58.9	45.2	55.1	59.6	65.8	52.8	80.3
Per cent in 1900	*60.0*	*58.9*	*22.3*	*59.8*	*51.5*	*51.3*	*69.9*	.....	*53.9*	*78.3*
Native white—Foreign or mixed parentage	23.8	21.2	43.6	25.4	26.4	25.2	17.5	21.5	28.3	14.2
Per cent in 1900	*22.9*	*23.5*	*41.5*	*23.6*	*24.2*	*23.9*	*17.5*	.....	*28.4*	*16.4*
Foreign-born white	18.8	15.6	29.5	15.2	27.7	18.7	20.0	12.6	17.4	5.4
Per cent in 1900	*15.9*	*16.8*	*35.2*	*16.5*	*23.4*	*23.4*	*11.0*	.....	*16.9*	*5.3*
Negro	1.9	0.6	0.4	0.5	0.7	0.9	2.4	.....	0.9	(1)
Per cent in 1900	*1.0*	*0.8*	*0.7*	*0.1*	*0.9*	*1.3*	*1.4*	.....	*0.7*	.....
FOREIGN NATIONALITIES										
FOREIGN-BORN WHITE: *Born in*—										
Austria	436	177	295	29	326	8	897	1	150	9
Canada—French	18	14	1	1	5	.....	1	5	39	.....
Canada—Other	178	146	41	32	55	21	46	13	142	10
Denmark	26	19	21	6	11	3	4	4	58	6
England	421	114	390	17	99	9	169	13	423	13
Finland	2	5	6	1	22	3	2	1	14	.....
France	21	41	3	6	13	3	22	1	25	4
Germany	221	224	145	45	130	16	146	12	554	50
Greece	27	54	17	24	60	.....	9	.....	17	.....
Holland	7	4	1	.....	1	.....	1	1	26	.....
Hungary	31	9	3	.....	130	.....	88	.....	20	12
Ireland	88	161	64	10	65	13	49	8	122	8
Italy	1,227	318	81	6	429	8	710	.....	95	2
Mexico	65	10	1	.....	.....	.....	83	.....	19	3
Norway	11	22	10	12	7	.....	.....	3	32	1
Russia	33	22	1	.....	39	.....	48	.....	134	1
Scotland	182	54	12	10	49	3	229	18	92	9
Sweden	98	68	76	39	82	26	43	43	386	15
Switzerland	33	25	6	33	35	3	15	2	55	5
Turkey	26	7	.....	1	2	.....	40	.....	.....	.....
Wales	228	37	42	3	27	4	24	2	33	2
Other foreign countries	44	50	3	8	45	1	36	1	42	3
NATIVE WHITE: *Both parents born in*—										
Austria	300	77	166	5	211	.....	492	1	52	2
Canada	77	61	15	5	22	11	14	11	75	2
Denmark	16	6	13	1	6	1	2	5	27	4
England	271	111	479	21	64	3	149	10	387	15
France	17	23	3	4	15	3	16	.....	13	2
Germany	313	215	164	56	132	17	127	21	734	60
Holland	3	2	.....	2	.....	.....	.....	.....	22	.....
Hungary	30	1	6	.....	92	.....	36	.....	6	2
Ireland	194	238	139	27	97	24	58	7	193	31
Italy	757	163	43	.....	80	2	275	.....	101	3
Norway	22	18	4	20	1	.....	1	1	19	1
Russia	16	9	.....	.....	10	.....	31	.....	62	.....
Scotland	178	38	9	8	89	2	155	4	62	9
Sweden	84	40	47	10	41	6	37	20	337	18
Switzerland	13	22	2	16	18	1	7	2	27	4
Wales	222	33	24	3	13	3	39	1	28	6
All others of foreign parentage[4]	397	223	156	47	152	20	281	13	426	26

[1] For changes in boundaries, etc., see page 610.
[2] For combined figures for Jackson and Larimer Counties, see Note 2 on page 610.

POPULATION FOR THE STATE AND FOR COUNTIES—Continued.

SUBJECT.	Fremont.[1]	Garfield.[1]	Gilpin.	Grand.[1]	Gunnison.[1]	Hinsdale.[1]	Huerfano.	Jackson.[1]	Jefferson.[1]	Kiowa.[1]
SEX										
Total...Male	10,047	5,780	2,298	1,142	3,667	384	7,516	629	7,881	1,635
Female	8,134	4,364	1,833	720	2,230	262	5,804	384	6,350	1,264
White...Male	9,807	5,727	2,283	1,139	3,636	382	7,274	629	7,706	1,634
Female	8,004	4,328	1,824	714	2,217	258	5,662	384	6,307	1,264
Negro...Male	212	28	9	3	31	2	185	.....	93	1
Female	127	36	9	6	13	4	138	.....	41	.....
MALES OF VOTING AGE										
Total number	6,355	3,732	1,503	792	2,474	279	4,291	430	4,728	1,011
Number in 1900	*5,370*	*2,167*	*2,486*	*296*	*2,369*	*770*	*2,323*	.....	*3,044*	*246*
Native white—Native parentage	3,201	2,051	326	420	968	135	2,135	268	2,176	734
Number in 1900	*3,091*	*1,155*	*519*	*172*	*1,108*	*360*	*1,451*	.....	*1,582*	*177*
Native white—Foreign or mixed parentage	944	624	420	159	370	53	347	76	991	180
Number in 1900	*805*	*381*	*492*	*42*	*365*	*130*	*318*	.....	*576*	*46*
Native white—Foreign parentage	631	384	329	92	242	35	222	44	677	93
Native white—Mixed parentage	313	240	91	67	128	18	125	32	314	87
Foreign-born white	2,022	1,012	745	210	1,110	89	1,610	86	1,444	96
Number in 1900	*1,860*	*609*	*1,440*	*32*	*880*	*272*	*512*	.....	*867*	*25*
Negro	161	24	6	3	26	2	144	.....	39	1
Number in 1900	*101*	*23*	*17*	.....	*15*	*7*	*54*	.....	*12*	.....
Indian, Chinese, Japanese, and all other	27	21	6	.....	.....	.....	55	.....	78	.....
PER CENT OF TOTAL.										
Native white—Native parentage	50.4	55.0	21.7	53.0	39.1	48.4	49.8	62.3	46.0	72.6
Native white—Foreign or mixed parentage	14.9	16.7	27.9	20.1	15.0	19.0	8.1	17.7	21.0	17.8
Foreign-born white	31.8	27.1	49.6	26.5	44.9	31.9	37.5	20.0	30.5	9.5
Negro	2.5	0.6	0.4	0.4	1.1	0.7	3.4	.....	0.8	0.1
CITIZENSHIP OF FOREIGN-BORN WHITE.										
Naturalized	969	567	515	97	460	55	477	65	858	60
Having first papers	137	70	56	26	112	17	168	9	144	13
Alien	706	273	145	50	455	8	751	3	293	3
Unknown	210	102	29	37	83	9	214	9	149	20
ILLITERACY										
ILLITERATE MALES OF VOTING AGE.										
Total number illiterate	518	109	20	11	68	6	920	2	96	16
Per cent illiterate	8.2	2.9	1.3	1.4	2.7	2.2	21.4	0.5	2.0	1.6
Per cent in 1900	*4.5*	*6.4*	*4.0*	.....	*4.1*	*3.8*	*30.8*	.....	*3.7*	*1.2*
Native white, number illiterate	34	22	3	2	2	2	419	.....	12	5
Per cent illiterate	0.8	0.8	0.4	0.3	0.1	1.1	16.9	.....	0.4	0.5
Foreign-born white, number illiterate	472	78	15	9	65	4	454	2	69	10
Per cent illiterate	23.3	7.7	2.0	4.3	5.9	.....	28.2	.....	4.8	.....
Negro, number illiterate	9	6	.....	.....	1	.....	16	.....	9	1
Per cent illiterate	5.6	.....	.....	.....	.....	.....	11.1	.....	.....	.....
PERSONS 10 YEARS OLD AND OVER.										
Total number	14,506	8,129	3,302	1,509	4,707	544	9,753	841	11,036	2,249
Number illiterate	853	169	40	17	125	9	2,057	6	170	29
Per cent illiterate	5.9	2.1	1.2	1.1	2.7	1.7	21.1	0.7	1.5	1.3
Native white, number	10,846	6,508	2,075	1,221	3,075	417	6,901	713	8,977	2,097
Number illiterate	72	33	5	4	8	2	1,277	3	28	8
Per cent illiterate	0.7	0.5	0.2	0.3	0.3	0.5	18.5	0.4	0.3	0.4
Foreign-born white, number	3,334	1,541	1,204	281	1,588	121	2,513	128	2,450	151
Number illiterate	762	123	33	12	114	6	715	3	119	20
Per cent illiterate	22.9	8.0	2.7	4.3	7.2	5.0	28.5	2.3	4.9	13.2
Negro, number	295	55	17	7	44	6	279	.....	126	1
Number illiterate	16	10	.....	1	3	1	34	.....	16	1
Per cent illiterate	5.4	.....	.....	.....	.....	.....	12.2	.....	12.7	.....
PERSONS 10 TO 20 YEARS, INCLUSIVE.										
Total number	3,580	2,027	772	298	1,017	111	2,733	200	3,346	527
Number illiterate	77	18	.....	3	12	1	248	1	20	5
Per cent illiterate	2.2	0.9	.....	1.0	1.2	0.9	9.1	0.5	0.6	0.9
SCHOOL AGE AND ATTENDANCE										
Total number 6 to 20 years, inclusive	5,018	2,792	1,076	422	1,467	142	3,999	277	4,414	785
Number attending school	3,561	1,927	814	295	922	101	2,297	193	3,172	606
Per cent attending school	71.0	69.0	75.7	69.9	62.8	71.1	57.4	69.7	71.9	77.2
Number 6 to 9 years	1,438	765	304	124	450	31	1,266	77	1,068	258
Number attending school	1,239	614	264	100	294	22	774	66	864	215
Number 10 to 14 years	1,636	878	375	135	458	46	1,314	82	1,530	269
Number attending school	1,530	847	367	117	443	44	1,061	75	1,449	246
Number 15 to 17 years	938	522	218	95	238	28	678	53	1,018	141
Number attending school	597	367	150	66	140	21	348	41	692	110
Number 18 to 20 years	1,006	627	179	68	321	37	741	65	798	117
Number attending school	195	99	36	12	45	14	114	11	167	35
PERSONS 6 TO 14 YEARS, INCLUSIVE.										
Total number	3,074	1,643	679	259	908	77	2,580	159	2,598	527
Number attending school	2,769	1,461	628	217	737	66	1,835	141	2,313	461
Per cent attending school	90.1	88.9	92.5	83.8	81.2	.....	71.1	88.7	89.0	87.5
Native white—Native parentage, number	1,832	1,168	196	177	468	50	1,699	106	1,537	467
Number attending school	1,660	1,029	175	144	377	44	1,201	94	1,386	416
Per cent attending school	90.6	88.1	89.3	81.4	80.6	.....	70.7	88.7	90.2	89.1
Native white—Foreign or mixed parentage, number	1,067	417	456	77	378	25	652	53	977	55
Number attending school	960	378	429	70	310	22	492	47	850	45
Per cent attending school	90.0	90.6	94.1	.....	82.0	.....	75.5	.....	87.0	.....
Foreign-born white, number	130	50	25	4	58	2	181	.....	53	5
Number attending school	107	46	22	2	46	.....	112	.....	46	.....
Per cent attending school	82.3	.....	.....	.....	.....	.....	61.9	.....	.....	.....
Negro, number	45	8	2	1	4	.....	47	.....	30	.....
Number attending school	42	8	2	1	4	.....	29	.....	30	.....
Per cent attending school	.....	.....	.....	.....	.....	.....	.....	.....	.....	.....
DWELLINGS AND FAMILIES										
Dwellings, number	4,146	2,415	1,098	496	1,524	197	2,771	283	3,285	933
Families, number	4,293	2,475	1,134	502	1,533	197	2,901	286	3,321	942

[3] Less than one-tenth of 1 per cent.
[4] Native whites having both parents born in countries other than specified, and also those having both parents of foreign birth but born in different countries.

TABLE I.—COMPOSITION AND CHARACTERISTICS OF THE

SUBJECT.	Kit Carson.[1]	La Plata.[1]	Lake.[1]	Larimer.[1]	Las Animas.[1]	Lincoln.[1]	Logan.[1]	Mesa.[1]	Mineral.[1]	Montezuma.[1]
POPULATION										
Total population, 1910	7,483	10,812	10,600	[2]25,270	33,643	5,917	9,549	22,197	1,239	5,029
1900	1,580	7,016	18,054	[2]12,168	21,842	926	3,292	9,267	1,913	3,053
1890	2,472	5,509	14,663	9,712	17,208	689	3,070	4,260	.....	1,529
1880	.....	1,110	23,563	4,892	8,903	.....	.....	.....	.....	.....
1870	.....	.....	522	838	4,276	.....	.....	.....	.....	.....
Increase, 1900-1910	5,903	3,796	−7,454	[2]13,102	11,801	4,991	6,257	12,930	−674	1,971
Per cent of increase	373.6	54.1	−41.3	[2]107.7	54.0	539.0	190.1	139.5	−35.2	64.5
Increase, 1890-1900	−892	[3]1,021	3,391	2,456	4,634	237	222	5,007	1,913	[3]970
Per cent of increase	−36.1	[3]18.5	23.1	25.3	26.9	34.4	7.2	117.5	.....	[3]63.4
Land area (square miles)	2,159	1,851	371	2,629	4,809	2,570	1,822	3,163	866	2,051
Population per square mile, 1910	3.5	5.8	28.6	9.6	7.0	2.3	5.2	7.0	1.4	2.5
Rural population per square mile, 1910	3.5	3.3	8.3	5.1	4.9	2.3	3.6	4.6	1.4	2.5
URBAN AND RURAL TERRITORY.										
Urban, 1910—Places of 2,500 or more in 1910	.....	4,686	7,508	[2]11,861	10,204	.....	3,044	7,754	.....	.....
Same places in 1900	.....	3,347	12,455	[2]4,588	5,345	.....	998	3,503	.....	.....
Per cent of increase, 1900-1910	.....	40.0	−39.7	[2]158.5	90.9	.....	205.0	121.4	.....	.....
Rural, 1910—Remainder of county in 1910	7,483	6,126	3,092	[2]13,409	23,439	5,917	6,505	14,443	1,239	5,029
Same territory in 1900	1,580	3,669	5,599	[2]6,678	16,497	926	2,294	5,764	1,913	3,053
Per cent of increase, 1900-1910	373.6	67.0	−44.8	[2]100.8	42.1	539.0	183.6	150.6	−35.2	64.5
Urban, 1900—Places of 2,500 or more in 1900	.....	3,317	12,455	[2]3,053	5,345	.....	.....	3,503	.....	.....
Rural, 1900—Remainder of county in 1900	1,580	3,699	5,599	[2]9,115	16,497	926	3,292	5,764	1,913	3,053
Per cent in places of 2,500 or more, 1910	.....	43.3	70.8	[2]46.9	30.3	.....	31.9	34.9	.....	.....
Per cent in places of 2,500 or more, 1900	.....	47.3	69.0	[2]25.1	24.5	.....	.....	37.8	.....	.....
COLOR AND NATIVITY										
White	7,478	10,390	10,527	25,187	33,058	5,909	9,447	21,809	1,237	4,572
Number in 1900	*1,580*	*6,380*	*17,850*	*12,138*	*21,663*	*908*	*3,289*	*9,017*	*1,905*	*2,498*
Number in 1890	*2,472*	*5,455*	*14,454*	*9,690*	*16,954*	*689*	*3,065*	*4,281*	.....	*1,528*
Negro	5	63	71	33	379	8	23	130	2	3
Number in 1900	.....	*28*	*204*	*25*	*168*	*18*	*2*	*52*	*7*	*1*
Number in 1890	.....	*34*	*209*	*18*	*227*	.....	*5*	*26*	.....	*1*
Black	5	57	56	22	300	8	21	93	2	1
Mulatto	.....	6	15	11	79	.....	2	37	.....	2
Ind., Chi., Jap., and all other (see Tables 1 and 15)	.....	359	2	50	206	.....	79	258	.....	454
Native white—Native parentage	5,567	6,839	2,764	16,519	18,869	4,242	6,240	15,888	772	3,694
Number in 1900	*1,007*	*4,136*	*6,113*	*8,696*	*14,210*	*575*	*1,902*	*6,573*	*1,237*	*1,770*
Native white—Foreign or mixed parentage	1,355	2,169	4,028	4,915	6,141	1,219	1,942	3,804	293	605
Number in 1900	*372*	*1,416*	*5,681*	*2,254*	*3,570*	*207*	*848*	*1,627*	*407*	*511*
Native white—Foreign parentage	788	1,230	2,904	3,089	4,703	677	1,184	1,989	168	303
Native white—Mixed parentage	567	939	1,124	1,826	1,438	542	758	1,875	125	302
Foreign-born white	556	1,382	3,735	3,753	8,048	448	1,265	2,057	172	273
Number in 1900	*201*	*837*	*6,056*	*1,183*	*3,883*	*126*	*539*	*817*	*261*	*217*
PER CENT OF TOTAL POPULATION.										
Native white—Native parentage	74.4	63.3	26.1	65.4	56.1	71.7	65.3	71.6	62.3	73.5
Per cent in 1900	*63.7*	*59.0*	*33.9*	*71.5*	*65.1*	*62.1*	*57.8*	*70.9*	*64.7*	*57.9*
Native white—Foreign or mixed parentage	18.1	20.1	38.0	19.4	18.3	20.6	20.3	17.4	23.6	12.0
Per cent in 1900	*23.5*	*20.2*	*31.5*	*18.5*	*16.3*	*22.4*	*26.3*	*17.6*	*21.3*	*16.7*
Foreign-born white	7.4	12.8	35.2	14.9	23.9	7.6	13.2	9.3	13.9	5.4
Per cent in 1900	*12.7*	*11.9*	*33.5*	*9.8*	*17.8*	*13.6*	*16.4*	*8.8*	*13.6*	*7.1*
Negro	0.1	0.6	0.7	0.1	1.1	0.1	0.2	0.6	0.2	0.1
Per cent in 1900	.....	*0.4*	*1.1*	*0.2*	*0.8*	*1.9*	*0.1*	*0.6*	*0.4*	(4)
FOREIGN NATIONALITIES										
FOREIGN-BORN WHITE: *Born in—*										
Austria	22	250	1,102	31	1,985	24	48	98	3	16
Canada—French	3	3	17	38	9	4	4	39	2	3
Canada—Other	20	88	257	171	114	23	91	239	16	53
Denmark	24	39	25	136	10	20	37	42	7	4
England	46	132	370	184	489	32	81	253	33	53
Finland	.....	5	211	31	5	4	1	6	1	5
France	1	15	24	23	130	7	5	16	1	.....
Germany	121	229	220	498	320	114	183	321	41	47
Greece	.....	11	2	.....	163	29	49	74	.....	1
Holland	41	7	3	5	1	2	7	29	.....	.....
Hungary	4	2	61	6	101	3	1	3	1	.....
Ireland	16	115	498	116	126	8	40	123	20	14
Italy	.....	181	164	19	3,362	3	93	217	.....	35
Mexico	4	4	.....	144	307	35	11	25	.....	.....
Norway	23	20	38	42	10	62	12	36	1	6
Russia	150	23	23	1,766	120	6	503	184	.....	1
Scotland	14	74	117	149	241	13	13	84	12	15
Sweden	47	107	422	291	104	51	56	131	27	8
Switzerland	10	17	118	15	13	2	9	22	5	5
Turkey	.....	3	6	1	123	.....	6	12	.....	.....
Wales	8	43	41	24	113	4	5	38	2	5
Other foreign countries	2	14	16	63	142	2	10	66	.....	2
NATIVE WHITE: *Both parents born in—*										
Austria	11	118	537	13	618	41	40	35	.....	1
Canada	20	30	108	99	24	14	65	116	9	13
Denmark	17	16	15	121	2	38	23	23	.....	3
England	40	104	230	192	348	37	65	232	39	51
France	3	15	7	30	63	4	2	19	4	4
Germany	215	286	245	622	367	240	274	529	40	93
Holland	34	8	3	6	2	5	5	7	.....	.....
Hungary	8	1	37	4	59	2	.....	.....	.....	.....
Ireland	46	187	741	186	233	48	107	230	28	20
Italy	.....	87	41	27	1,927	4	40	109	.....	38
Norway	37	16	16	32	3	86	33	39	.....	5
Russia	176	10	19	1,024	24	2	240	109	.....	.....
Scotland	22	29	69	119	259	15	16	91	2	4
Sweden	57	70	257	190	102	60	102	97	14	9
Switzerland	10	12	35	26	6	4	12	27	.....	7
Wales	13	26	30	34	68	14	7	38	.....	9
All others of foreign parentage[5]	79	215	514	364	598	63	153	288	32	45

[1] For changes in boundaries, etc., see page 610.
[2] For combined figures for Jackson and Larimer Counties, see Note 2 on page 610.
[3] See Note 3 on page 610.

POPULATION FOR THE STATE AND FOR COUNTIES—Continued.

SUBJECT.	Kit Carson.[1]	La Plata.[1]	Lake.[1]	Larimer.[1]	Las Animas.[1]	Lincoln.[1]	Logan.[1]	Mesa.[1]	Mineral.[1]	Montezuma.[1]
SEX										
Total...Male	4,121	5,991	6,060	13,145	19,044	3,346	5,378	12,075	717	2,746
Female	3,362	4,821	4,540	12,125	14,599	2,571	4,171	10,122	522	2,283
White...Male	4,116	5,742	6,024	13,082	18,629	3,340	5,288	11,813	716	2,503
Female	3,362	4,648	4,503	12,105	14,429	2,569	4,159	9,996	521	2,069
Negro...Male	5	37	36	15	211	6	20	63	1	2
Female	.....	26	35	18	168	2	3	67	1	1
MALES OF VOTING AGE										
Total number	2,385	3,662	4,072	7,555	11,434	2,075	3,227	7,340	474	1,568
Number in 1900	*445*	*2,097*	*3,265*	*3,790*	*6,787*	*870*	*1,124*	*2,870*	*798*	*947*
Native white—Native parentage	1,045	2,072	939	4,670	5,291	1,400	1,984	4,851	277	1,098
Number in 1900	*264*	*1,222*	*2,738*	*2,525*	*3,888*	*228*	*612*	*1,868*	*467*	*527*
Native white—Foreign or mixed parentage	429	552	814	1,178	856	380	552	1,188	91	189
Number in 1900	*84*	*298*	*1,532*	*569*	*571*	*51*	*198*	*495*	*150*	*130*
Native white—Foreign parentage	261	334	577	716	622	249	351	698	63	106
Native white—Mixed parentage	168	218	237	462	234	131	201	490	28	83
Foreign-born white	307	863	2,289	1,649	4,911	293	606	1,205	105	169
Number in 1900	*97*	*465*	*3,906*	*682*	*2,255*	*81*	*317*	*466*	*177*	*138*
Negro	4	25	30	13	174	2	17	46	1	2
Number in 1900	.....	*11*	*89*	*10*	*65*	*10*	*1*	*22*	*3*	*1*
Indian, Chinese, Japanese, and all other	.....	150	.....	45	202	.....	68	50	.....	110
PER CENT OF TOTAL.										
Native white—Native parentage	69.0	56.6	23.1	61.8	46.3	67.5	61.5	66.1	58.4	70.0
Native white—Foreign or mixed parentage	18.0	15.1	20.0	15.6	7.5	18.3	17.1	16.2	19.2	12.1
Foreign-born white	12.9	23.6	56.2	21.8	43.0	14.1	18.8	16.4	22.2	10.8
Negro	0.2	0.7	0.7	0.2	1.5	0.1	0.5	0.6	0.2	0.1
CITIZENSHIP OF FOREIGN-BORN WHITE.										
Naturalized	196	456	1,323	692	1,487	164	239	535	84	109
Having first papers	43	61	175	208	380	39	61	103	10	21
Alien	4	249	716	471	2,422	15	171	369	5	22
Unknown	64	97	75	278	622	75	135	198	6	17
ILLITERACY										
ILLITERATE MALES OF VOTING AGE.										
Total number illiterate	8	125	328	231	2,148	80	77	132	5	164
Per cent illiterate	0.3	3.4	8.1	3.1	18.8	3.9	2.4	1.8	1.1	10.5
Per cent in 1900	*2.5*	*8.6*	*2.5*	*1.2*	*18.5*	.....	*4.4*	*1.3*	*1.0*	*18.9*
Native white, number illiterate	8	35	7	74	854	29	9	28	2	28
Per cent illiterate	0.4	1.3	0.4	1.3	13.9	1.6	0.4	0.5	0.5	2.2
Foreign-born white, number illiterate	.....	22	315	155	1,192	51	58	93	3	29
Per cent illiterate	.....	2.5	13.8	9.4	24.3	17.4	9.6	7.7	2.9	17.2
Negro, number illiterate	.....	3	6	2	26	.....	1	6	.....	.....
Per cent illiterate	.....	.....	.....	.....	14.9	.....	.....	.....	.....	.....
PERSONS 10 YEARS OLD AND OVER.										
Total number	5,637	8,475	8,523	19,666	25,108	4,559	7,313	17,777	955	3,721
Number illiterate	21	299	568	599	4,531	98	173	245	6	368
Per cent illiterate	0.4	3.5	6.7	3.0	18.0	2.1	2.4	1.4	0.6	9.9
Native white, number	5,093	6,786	4,777	16,146	16,856	4,105	6,067	15,438	782	3,148
Number illiterate	20	113	21	160	2,498	35	12	59	2	48
Per cent illiterate	0.4	1.7	0.4	1.0	14.8	0.9	0.2	0.4	0.3	1.5
Foreign-born white, number	540	1,361	3,682	3,445	7,703	447	1,150	1,993	171	270
Number illiterate	1	41	535	427	1,900	63	151	173	4	47
Per cent illiterate	0.2	3.0	14.5	12.4	24.7	14.1	13.1	8.7	2.3	17.4
Negro, number	4	53	62	27	344	7	20	110	2	3
Number illiterate	.....	6	12	3	57	.....	1	8	.....	.....
Per cent illiterate	.....	.....	.....	.....	16.6	.....	.....	7.3	.....	.....
PERSONS 10 TO 20 YEARS, INCLUSIVE.										
Total number	1,518	2,264	1,821	5,561	6,562	1,065	1,883	4,804	196	1,025
Number illiterate	2	20	53	49	585	7	19	23	.....	76
Per cent illiterate	0.1	0.9	2.9	0.9	8.9	0.7	1.0	0.5	.....	7.4
SCHOOL AGE AND ATTENDANCE										
Total number 6 to 20 years, inclusive	2,174	3,143	2,572	7,683	9,657	1,562	2,683	6,535	313	1,467
Number attending school	1,481	2,163	1,831	5,698	5,663	1,071	1,723	4,948	248	1,038
Per cent attending school	68.1	68.8	71.2	74.2	58.6	68.6	64.2	75.7	79.2	70.8
Number 6 to 9 years	656	879	751	2,122	3,095	497	800	1,731	117	442
Number attending school	495	601	653	1,788	2,046	362	576	1,467	100	328
Number 10 to 14 years	738	1,001	781	2,610	2,991	527	845	2,153	97	487
Number attending school	671	956	757	2,503	2,560	464	769	2,073	93	439
Number 15 to 17 years	416	613	477	1,471	1,689	287	492	1,291	55	271
Number attending school	263	438	322	1,027	840	195	295	1,001	44	199
Number 18 to 20 years	364	650	563	1,480	1,882	251	546	1,360	44	267
Number attending school	52	168	99	380	217	50	83	407	11	72
PERSONS 6 TO 14 YEARS, INCLUSIVE.										
Total number	1,394	1,880	1,532	4,732	6,086	1,024	1,645	3,884	214	929
Number attending school	1,166	1,557	1,410	4,291	4,606	826	1,345	3,540	193	767
Per cent attending school	83.6	82.8	92.0	90.7	75.7	80.7	81.8	91.1	90.2	82.6
Native white—Native parentage, number	1,101	1,272	438	3,201	3,825	777	1,119	2,992	136	730
Number attending school	925	1,049	400	2,939	2,871	620	927	2,727	119	644
Per cent attending school	84.0	82.5	91.3	91.8	75.1	79.8	82.8	91.1	87.5	88.2
Native white—Foreign or mixed parentage, number	270	510	1,010	1,025	1,769	242	371	698	77	87
Number attending school	224	442	932	947	1,385	204	307	632	73	82
Per cent attending school	83.0	86.7	92.3	89.5	78.3	84.3	82.7	90.5	.....	.....
Foreign-born white, number	22	29	78	501	456	4	153	87	1	11
Number attending school	17	20	72	430	320	1	110	77	1	10
Per cent attending school	.....	.....	.....	85.8	70.2	.....	71.9	.....	.....	.....
Negro, number	1	7	6	3	36	1	2	15	.....	.....
Number attending school	.....	7	6	3	30	1	1	12	.....	.....
Per cent attending school	.....	.....	.....	.....	.....	.....	.....	.....	.....	.....
DWELLINGS AND FAMILIES										
Dwellings, number	2,303	2,448	2,852	5,842	7,285	1,571	2,280	5,232	412	1,222
Families, number	2,315	2,510	2,923	5,938	7,629	1,588	2,419	5,384	412	1,246

[1] Less than one-tenth of 1 per cent.
[2] Native whites having both parents born in countries other than specified, and also those having both parents of foreign birth but born in different countries.

TABLE I.—COMPOSITION AND CHARACTERISTICS OF THE

SUBJECT	Montrose.[1]	Morgan.[1]	Otero.[1]	Ouray.[1]	Park.[1]	Phillips.[1]	Pitkin.[1]	Prowers.[1]	Pueblo.	Rio Blanco.[1]
POPULATION										
Total population, 1910	10,291	9,577	20,201	3,514	2,492	3,179	4,566	9,520	52,223	2,332
1900	4,535	3,268	11,522	4,731	2,998	1,583	7,020	3,766	34,448	1,690
1890	3,980	1,601	4,192	6,510	3,548	2,642	8,929	1,969	31,491	1,200
1880	.....	.....	.....	2,669	3,970	.....	.....	.....	7,617	.....
1870	.....	.....	.....	.....	447	.....	.....	.....	2,265	.....
Increase, 1900–1910	5,756	6,309	8,679	−1,217	−506	1,596	−2,454	5,754	17,775	642
Per cent of increase	126.9	193.1	75.3	−25.7	−16.9	100.8	−35.0	152.8	51.6	38.0
Increase, 1890–1900	555	1,667	7,330	−1,779	−550	−1,059	−1,909	1,797	2,957	490
Per cent of increase	13.9	104.1	174.9	−27.3	−15.5	−40.1	−21.4	91.3	9.4	40.8
Land area (square miles)	2,264	1,286	2,067	519	2,212	688	1,019	1,630	2,433	3,223
Population per square mile, 1910	4.5	7.4	9.8	6.8	1.1	4.6	4.5	5.8	21.5	0.7
Rural population per square mile, 1910	3.1	5.3	6.2	6.8	1.1	4.6	4.5	4.0	3.2	0.7
URBAN AND RURAL TERRITORY.										
Urban, 1910—Places of 2,500 or more in 1910	3,254	2,800	7,384	.....	.....	.....	.....	2,977	44,395	.....
Same places in 1900	1,217	634	4,531	.....	.....	.....	.....	987	28,157	.....
Per cent of increase, 1900–1910	167.4	341.6	63.0	.....	.....	.....	.....	201.6	57.7	.....
Rural, 1910—Remainder of county in 1910	7,037	6,777	12,817	3,514	2,492	3,179	4,566	6,543	7,828	2,332
Same territory in 1900	3,318	2,634	6,991	4,731	2,998	1,583	7,020	2,779	6,291	1,690
Per cent of increase, 1900–1910	112.1	157.3	83.3	−25.7	−16.9	100.8	−35.0	135.4	24.4	38.0
Urban, 1900—Places of 2,500 or more in 1900	.....	.....	2,513	.....	.....	.....	3,303	.....	28,157	.....
Rural, 1900—Remainder of county in 1900	4,535	3,268	9,009	4,731	2,998	1,583	3,717	3,766	6,291	1,690
Per cent in places of 2,500 or more, 1910	31.6	29.2	36.6	.....	.....	.....	.....	31.3	85.0	.....
Per cent in places of 2,500 or more, 1900	.....	.....	21.8	.....	.....	.....	47.1	.....	81.7	.....
COLOR AND NATIVITY										
White	10,247	9,492	19,845	3,480	2,483	3,178	4,548	9,436	50,318	2,325
Number in 1900	*4,521*	*3,260*	*11,420*	*4,686*	*2,956*	*1,583*	*6,993*	*3,723*	*32,991*	*1,683*
Number in 1890	*3,958*	*1,598*	*4,160*	*6,429*	*3,478*	*2,640*	*8,852*	*1,958*	*30,504*	*1,196*
Negro	9	17	247	22	1	1	15	38	1,639	7
Number in 1900	*14*	*7*	*95*	*25*	*26*	.....	*27*	*42*	*1,404*	*4*
Number in 1890	*17*	*3*	*22*	*64*	*7*	*2*	*77*	*9*	*904*	.....
Black	4	17	199	21	1	1	14	37	1,284	7
Mulatto	5	.....	48	1	.....	.....	1	1	405	.....
Ind., Chi., Jap., and all other (see Tables 1 and 15)	35	68	109	12	8	.....	3	46	216	.....
Native white—Native parentage	7,620	6,262	15,394	1,694	1,473	2,150	1,694	7,420	29,235	1,729
Number in 1900	*3,361*	*2,175*	*8,731*	*2,505*	*1,718*	*985*	*2,760*	*2,948*	*20,498*	*1,203*
Native white—Foreign or mixed parentage	1,715	1,891	2,532	907	607	749	1,611	1,237	11,447	405
Number in 1900	*802*	*710*	*1,668*	*1,050*	*762*	*407*	*2,183*	*552*	*6,952*	*313*
Native white—Foreign parentage	851	1,223	1,541	512	318	469	1,075	655	7,955	191
Native white—Mixed parentage	864	668	991	395	289	280	536	582	3,492	214
Foreign-born white	912	1,339	1,919	879	403	279	1,243	779	9,636	191
Number in 1900	*358*	*375*	*1,021*	*1,131*	*481*	*191*	*2,050*	*243*	*5,541*	*167*
PER CENT OF TOTAL POPULATION.										
Native white—Native parentage	74.0	65.4	76.2	48.2	59.1	67.6	37.1	77.9	56.0	74.1
Per cent in 1900	*74.1*	*66.6*	*75.8*	*52.9*	*57.1*	*62.2*	*39.3*	*78.3*	*59.5*	*71.2*
Native white—Foreign or mixed parentage	16.7	19.7	12.5	25.8	24.4	23.6	35.3	13.0	21.9	17.4
Per cent in 1900	*17.7*	*21.7*	*14.5*	*22.2*	*25.4*	*25.7*	*31.1*	*14.1*	*20.2*	*18.5*
Foreign-born white	8.9	14.0	9.5	25.0	16.2	8.8	27.2	8.2	18.5	8.2
Per cent in 1900	*7.9*	*11.5*	*8.9*	*23.9*	*16.0*	*12.1*	*29.2*	*6.5*	*16.1*	*9.9*
Negro	0.1	0.2	1.2	0.6	(2)	(2)	0.3	0.4	3.2	0.3
Per cent in 1900	*0.3*	*0.2*	*0.8*	*0.5*	*0.9*	.....	*0.4*	*1.1*	*4.1*	*0.2*
FOREIGN NATIONALITIES										
FOREIGN-BORN WHITE: *Born in—*										
Austria	47	12	20	164	22	9	227	14	2,449	.....
Canada—French	19	5	4	6	3	2	2	3	40	3
Canada—Other	112	75	132	64	38	10	124	63	378	27
Denmark	46	193	98	19	6	12	10	8	118	7
England	121	53	96	97	47	12	147	63	511	37
Finland	7	.....	1	12	.....	.....	15	.....	28	.....
France	7	8	8	3	6	.....	23	8	75	5
Germany	136	190	245	81	58	73	90	123	852	31
Greece	32	17	9	13	1	19	49	5	339	.....
Holland	2	3	14	1	1	.....	.....	4	23	2
Hungary	.....	4	7	3	.....	.....	4	.....	366	3
Ireland	57	41	48	78	43	7	87	28	544	27
Italy	61	72	46	116	41	.....	214	7	1,957	.....
Mexico	4	21	254	1	2	.....	.....	281	303	.....
Norway	11	18	25	7	9	5	20	9	52	4
Russia	119	517	759	1	13	2	3	89	524	.....
Scotland	23	17	33	20	12	7	30	20	161	7
Sweden	66	69	73	145	89	110	163	40	488	24
Switzerland	14	4	15	17	5	2	19	8	69	4
Turkey	1	.....	12	3	.....	.....	1	.....	85	.....
Wales	6	1	9	22	1	2	9	2	127	7
Other foreign countries	21	19	11	6	6	7	6	4	147	3
NATIVE WHITE: *Both parents born in—*										
Austria	30	5	23	35	5	12	202	9	1,729	1
Canada	46	36	52	20	12	16	43	20	149	10
Denmark	16	136	77	15	4	9	1	7	72	.....
England	75	69	106	59	51	19	120	61	328	28
France	7	11	6	4	3	.....	26	7	46	1
Germany	221	313	378	78	74	193	96	201	1,230	39
Holland	4	7	18	.....	1	2	1	1	24	1
Hungary	.....	2	.....	.....	.....	.....	.....	.....	170	1
Ireland	126	73	117	79	59	18	142	61	1,011	29
Italy	20	41	27	33	3	.....	90	2	1,410	.....
Norway	6	19	20	1	3	3	9	10	61	1
Russia	38	274	354	.....	5	1	2	89	193	.....
Scotland	15	52	34	10	14	3	23	28	130	12
Sweden	48	56	63	64	30	150	134	46	432	9
Switzerland	20	10	18	6	1	3	12	15	47	2
Wales	9	6	15	6	.....	4	12	3	138	4
All others of foreign parentage[3]	170	113	233	102	53	36	162	100	785	53

[1] For changes in boundaries, etc., see page 610.

[2] Less than one-tenth of 1 per cent.

POPULATION FOR THE STATE AND FOR COUNTIES—Continued.

SUBJECT.	Montrose.[1]	Morgan.[1]	Otero.[1]	Ouray.[1]	Park.[1]	Phillips.[1]	Pitkin.[1]	Prowers.[1]	Pueblo.	Rio Blanco.[1]
SEX										
Total...Male	5,712	5,169	10,942	2,198	1,537	1,758	2,501	5,280	29,345	1,340
Female	4,579	4,408	9,259	1,316	955	1,421	2,065	4,240	22,878	992
White...Male	5,673	5,095	10,704	2,173	1,528	1,758	2,489	5,220	28,254	1,337
Female	4,574	4,397	9,141	1,307	955	1,420	2,059	4,216	22,064	988
Negro...Male	5	8	138	13	1	.....	9	23	883	3
Female	4	9	109	9	.....	1	6	15	806	4
MALES OF VOTING AGE										
Total number	3,493	3,057	6,189	1,553	1,113	948	1,555	3,021	19,469	840
Number in 1900	*1,444*	*1,151*	*3,881*	*2,266*	*1,406*	*435*	*2,645*	*1,238*	*12,403*	*646*
Native white—Native parentage	2,368	1,885	4,478	594	561	583	514	2,200	10,426	570
Number in 1900	*1,007*	*718*	*2,775*	*1,005*	*701*	*258*	*939*	*939*	*6,824*	*443*
Native white—Foreign or mixed parentage	533	486	671	271	238	202	293	358	2,647	144
Number in 1900	*215*	*200*	*515*	*385*	*309*	*72*	*459*	*133*	*1,647*	*90*
Native white—Foreign parentage	310	325	406	163	144	140	199	202	1,703	89
Native white—Mixed parentage	223	161	265	108	94	62	94	156	944	55
Foreign-born white	558	621	869	666	306	163	739	409	5,567	123
Number in 1900	*219*	*227*	*492*	*845*	*357*	*105*	*1,257*	*136*	*3,812*	*109*
Negro	2	7	81	10	1	.....	6	20	629	3
Number in 1900	*3*	*5*	*32*	*11*	*23*	.....	*10*	*39*	*572*	*2*
Indian, Chinese, Japanese, and all other	32	58	90	12	7	.....	3	34	200	.....
PER CENT OF TOTAL.										
Native white—Native parentage	67.8	61.7	72.4	38.2	50.4	61.5	33.1	72.8	53.6	67.9
Native white—Foreign or mixed parentage	15.3	15.9	10.8	17.4	21.4	21.3	18.8	11.9	13.6	17.1
Foreign-born white	16.0	20.3	14.0	42.9	27.5	17.2	47.5	13.5	28.6	14.6
Negro	0.1	0.2	1.3	0.6	0.1	.....	0.4	0.7	3.2	0.4
CITIZENSHIP OF FOREIGN-BORN WHITE.										
Naturalized	272	231	327	334	209	109	402	130	2,072	70
Having first papers	39	95	89	93	10	15	79	21	287	3
Alien	161	188	280	210	53	16	195	148	2,299	6
Unknown	86	107	164	29	34	23	63	110	909	44
ILLITERACY										
ILLITERATE MALES OF VOTING AGE.										
Total number illiterate	98	57	202	17	9	12	64	95	1,528	10
Per cent illiterate	2.8	1.9	3.3	1.1	0.8	1.3	4.1	3.1	7.8	1.2
Per cent in 1900	*1.5*	*1.4*	*2.3*	*0.9*	*2.6*	*1.6*	*8.9*	*1.5*	*7.9*	*0.6*
Native white, number illiterate	23	6	52	5	2	4	5	11	190	8
Per cent illiterate	0.8	0.3	1.0	0.6	0.3	0.5	0.6	0.4	1.5	1.1
Foreign-born white, number illiterate	75	42	138	11	7	8	57	72	1,225	2
Per cent illiterate	13.4	6.8	15.9	1.7	2.3	4.9	7.7	17.6	22.0	1.6
Negro, number illiterate	.....	2	7	1	.....	.....	2	3	92	.....
Per cent illiterate	.....	.....	.....	.....	.....	.....	.....	.....	14.6	.....
PERSONS 10 YEARS OLD AND OVER.										
Total number	8,045	7,367	15,458	2,919	2,068	2,385	3,589	7,237	42,053	1,812
Number illiterate	144	148	433	28	11	18	107	154	2,695	13
Per cent illiterate	1.8	2.0	2.8	1.0	0.5	0.8	3.0	2.1	6.4	0.7
Native white, number	7,116	6,070	13,449	2,014	1,659	2,109	2,357	6,436	30,995	1,616
Number illiterate	38	13	130	9	2	9	17	24	425	10
Per cent illiterate	0.5	0.2	1.0	0.4	0.1	0.4	0.7	0.4	1.4	0.6
Foreign-born white, number	886	1,213	1,706	873	400	275	1,215	727	9,420	189
Number illiterate	105	125	282	17	9	9	87	118	2,054	3
Per cent illiterate	11.9	10.3	16.5	1.9	2.3	3.3	7.2	16.2	21.8	1.6
Negro, number	8	17	199	20	1	1	14	34	1,426	7
Number illiterate	.....	2	15	2	.....	.....	3	3	193	.....
Per cent illiterate	.....	.....	7.5	.....	.....	.....	.....	.....	13.5	.....
PERSONS 10 TO 20 YEARS, INCLUSIVE.										
Total number	2,092	1,959	4,359	608	411	735	953	1,996	9,400	460
Number illiterate	19	6	66	3	.....	1	6	18	281	2
Per cent illiterate	0.9	0.3	1.5	0.5	.....	0.1	0.6	0.9	3.0	0.4
SCHOOL AGE AND ATTENDANCE										
Total number 6 to 20 years, inclusive	2,927	2,819	6,100	847	578	1,039	1,323	2,825	13,210	660
Number attending school	2,063	1,874	4,357	638	392	741	979	2,044	8,522	490
Per cent attending school	70.5	66.5	71.4	75.3	67.8	71.3	74.0	72.4	64.5	74.2
Number 6 to 9 years	835	860	1,741	239	167	304	370	829	3,810	200
Number attending school	633	534	1,396	202	141	255	309	675	2,958	163
Number 10 to 14 years	912	903	2,006	273	158	339	472	925	4,100	220
Number attending school	877	841	1,901	267	144	327	445	880	3,776	210
Number 15 to 17 years	581	530	1,142	164	126	204	238	517	2,426	113
Number attending school	430	365	801	130	75	123	160	368	1,362	93
Number 18 to 20 years	599	526	1,211	171	127	192	243	554	2,874	127
Number attending school	123	134	259	39	32	36	65	121	426	24
PERSONS 6 TO 14 YEARS, INCLUSIVE.										
Total number	1,747	1,763	3,747	512	325	643	842	1,754	7,910	420
Number attending school	1,510	1,375	3,297	469	285	582	754	1,555	6,734	373
Per cent attending school	86.4	78.0	88.0	91.6	87.7	90.5	89.5	88.7	85.1	88.8
Native white—Native parentage, number	1,374	1,173	2,984	302	211	466	345	1,464	4,671	332
Number attending school	1,187	894	2,668	274	182	418	313	1,320	3,954	294
Per cent attending school	86.4	76.2	89.4	90.7	86.3	89.7	90.7	90.2	84.6	88.6
Native white—Foreign or mixed parentage, number	337	400	460	203	111	172	457	227	2,630	85
Number attending school	300	326	403	188	102	160	405	203	2,281	77
Per cent attending school	89.0	81.5	87.6	92.6	91.9	93.0	88.6	89.4	86.7	.....
Foreign-born white, number	35	187	255	5	3	5	37	58	385	2
Number attending school	23	152	186	5	1	4	33	28	329	2
Per cent attending school	.....	81.3	72.9	.....	.....	.....	.....	.....	85.5	.....
Negro, number	1	3	46	2	.....	.....	3	3	223	1
Number attending school	.....	3	39	2	.....	.....	3	3	170	.....
Per cent attending school	.....	.....	.....	.....	.....	.....	.....	.....	76.2	.....
DWELLINGS AND FAMILIES										
Dwellings, number	2,440	2,248	4,463	870	634	757	1,170	2,228	10,414	599
Families, number	2,471	2,316	4,586	900	658	778	1,172	2,281	11,009	610

[1] Native whites having both parents born in countries other than specified, and also those having both parents of foreign birth but born in different countries.

TABLE I.—COMPOSITION AND CHARACTERISTICS OF THE

SUBJECT.	Rio Grande.[1]	Routt.[1]	Saguache.[1]	San Juan.[1]	San Miguel.[1]	Sedgwick.[1]	Summit.[1]	Teller.[1]	Washington.[1]	Weld.[1]	Yuma.[1]
POPULATION											
Total population, 1910	6,563	7,561	4,160	3,063	4,700	3,061	2,003	14,351	[2] 6,002	39,177	[2] 8,499
1900	4,080	3,661	3,853	2,342	5,379	971	2,744	29,002	[2] 1,241	16,808	[2] 1,729
1890	3,451	2,369	3,313	1,572	2,909	1,293	1,906	.....	2,301	11,736	2,596
1880	1,944	140	1,973	1,087	.....	.....	5,459	.....	.....	5,646	.....
1870	.....	.....	304	.....	.....	.....	258	.....	.....	1,636	.....
Increase, 1900–1910	2,483	3,900	307	721	−679	2,090	−741	−14,651	[2] 4,761	22,369	[2] 6,770
Per cent of increase	60.9	106.5	8.0	30.8	−12.6	215.2	−27.0	−50.5	[2] 383.6	133.1	[2] 391.6
Increase, 1890–1900	629	1,292	540	770	2,470	−322	838	29,002	−1,060	5,072	−867
Per cent of increase	18.2	54.5	16.3	49.0	84.9	−24.9	44.0	.....	−46.1	43.2	−33.4
Land area (square miles)	898	6,967	3,133	453	1,288	531	649	547	2,521	4,022	2,367
Population per square mile, 1910	7.3	1.1	1.3	6.8	3.6	5.8	3.1	26.2	2.4	9.7	3.6
Rural population per square mile, 1910	4.5	1.1	1.3	6.8	3.6	5.8	3.1	9.1	2.4	7.7	3.6
URBAN AND RURAL TERRITORY.											
Urban, 1910—Places of 2,500 or more in 1910	2,544	.....	.....	.....	.....	.....	.....	9,368	(2)	8,179	(2)
Same places in 1900	556	.....	.....	.....	.....	.....	.....	15,133	(2)	3,023	(2)
Per cent of increase, 1900–1910	357.6	.....	.....	.....	.....	.....	.....	−38.1	(2)	170.6	(2)
Rural, 1910—Remainder of county in 1910	4,019	7,561	4,160	3,063	4,700	3,061	2,003	4,983	[2] 6,002	30,998	[2] 8,499
Same territory in 1900	3,524	3,661	3,853	2,342	5,379	971	2,744	13,869	[2] 1,576	13,785	[2] 3,626
Per cent of increase, 1900–1910	14.0	106.5	8.0	30.8	−12.6	215.2	−27.0	−64.1	[2] 280.8	124.9	[2] 134.4
Urban, 1900—Places of 2,500 or more in 1900	.....	.....	.....	.....	.....	.....	.....	15,133	(2)	3,023	(2)
Rural, 1900—Remainder of county in 1900	4,080	3,661	3,853	2,342	5,379	971	2,744	13,869	[2] 1,241	13,785	[2] 1,729
Per cent in places of 2,500 or more, 1910	38.8	.....	.....	.....	.....	.....	.....	65.3	(2)	20.0	(2)
Per cent in places of 2,500 or more, 1900	.....	.....	.....	.....	.....	.....	.....	52.2	(2)	18.0	(2)
COLOR AND NATIVITY											
White	6,199	7,469	4,155	3,041	4,677	2,990	2,000	14,199	5,963	38,742	8,499
Number in 1900	*4,070*	*3,657*	*3,853*	*2,308*	*5,306*	*965*	*2,734*	*28,690*	*1,212*	*16,784*	*1,729*
Number in 1890	*3,429*	*2,361*	*3,305*	*1,556*	*2,877*	*1,288*	*1,902*	.....	*2,284*	*11,705*	*2,595*
Negro	5	28	5	16	16	15	2	139	31	92	.....
Number in 1900	*10*	*4*	.....	*16*	*51*	*6*	*4*	*310*	*29*	*15*	.....
Number in 1890	*18*	*7*	*3*	*8*	*21*	*5*	.....	.....	*17*	*29*	.....
Black	1	28	2	8	12	3	2	102	24	70	.....
Mulatto	4	.....	3	8	4	12	.....	37	7	22	.....
Ind., Chi., Jap., and all other (see Tables 1 and 15)	359	64	.....	6	7	56	1	13	8	343	.....
Native white—Native parentage	4,901	5,357	3,402	969	2,135	2,085	1,057	8,096	4,368	24,486	6,572
Number in 1900	*2,988*	*2,679*	*2,892*	*815*	*2,686*	*618*	*1,521*	*16,348*	*796*	*10,958*	*1,200*
Native white—Foreign or mixed parentage	930	1,371	504	720	964	526	512	3,750	1,084	8,238	1,403
Number in 1900	*699*	*630*	*580*	*539*	*1,094*	*211*	*648*	*7,527*	*257*	*3,548*	*348*
Native white—Foreign parentage	524	711	241	500	639	362	279	2,257	637	5,271	739
Native white—Mixed parentage	406	660	263	220	325	164	233	1,493	447	2,967	664
Foreign-born white	368	741	249	1,343	1,578	379	431	2,353	511	6,018	524
Number in 1900	*383*	*348*	*375*	*954*	*1,526*	*136*	*665*	*4,820*	*159*	*2,278*	*181*
PER CENT OF TOTAL POPULATION.											
Native white—Native parentage	74.7	70.9	81.8	31.6	45.4	68.1	52.8	56.4	72.8	62.5	77.3
Per cent in 1900	*73.2*	*73.2*	*75.1*	*34.8*	*49.9*	*63.6*	*55.4*	*56.4*	*64.1*	*65.2*	*69.4*
Native white—Foreign or mixed parentage	14.2	18.1	12.1	23.8	20.5	17.2	25.6	26.1	18.1	21.0	16.5
Per cent in 1900	*17.1*	*17.2*	*15.2*	*23.0*	*20.3*	*21.7*	*23.6*	*26.0*	*20.7*	*21.1*	*20.1*
Foreign-born white	5.6	9.8	6.0	43.8	33.6	12.4	21.5	16.4	8.5	15.4	6.2
Per cent in 1900	*9.4*	*9.5*	*9.7*	*40.7*	*28.4*	*14.0*	*20.6*	*16.6*	*12.8*	*13.6*	*10.5*
Negro	0.1	0.4	0.1	0.5	0.3	0.5	0.1	1.0	0.5	0.2	.....
Per cent in 1900	*0.2*	*0.1*	.....	*0.7*	*0.9*	*0.6*	*0.1*	*1.1*	*2.8*	*0.1*	.....
FOREIGN NATIONALITIES											
FOREIGN-BORN WHITE: *Born in*—											
Austria	7	63	13	297	262	32	22	89	29	167	32
Canada—French	6	8	3	14	6	.....	9	29	3	21	1
Canada—Other	28	86	19	48	64	14	55	283	43	357	22
Denmark	4	8	6	6	9	16	14	35	47	140	24
England	42	88	34	123	119	6	61	330	30	489	21
Finland	.....	6	2	114	388	.....	8	25	.....	4	.....
France	3	21	3	8	6	3	2	20	4	55	3
Germany	101	142	46	90	105	109	39	307	138	663	186
Greece	1	19	.....	.....	65	32	.....	32	4	297	13
Holland	1	2	3	1	.....	.....	1	3	8	78	6
Hungary	1	34	6	.....	.....	.....	2	15	.....	15	1
Ireland	42	42	10	77	40	9	30	275	35	150	26
Italy	4	35	25	291	232	3	23	3	27	51	1
Mexico	3	22	1	.....	2	.....	.....	12	.....	92	.....
Norway	2	18	9	21	21	5	14	55	10	65	2
Russia	8	16	.....	2	16	93	4	79	44	1,937	77
Scotland	23	36	7	30	18	4	15	128	8	155	16
Sweden	54	43	51	163	191	36	99	502	20	959	53
Switzerland	21	27	6	12	14	1	17	31	40	62	25
Turkey	4	1	.....	10	.....	1	.....	2	6	21	11
Wales	4	14	4	18	7	.....	14	72	2	100	3
Other foreign countries	9	10	1	18	13	15	2	26	13	140	1
NATIVE WHITE: *Both parents born in*—											
Austria	10	42	4	47	56	16	4	60	14	118	25
Canada	18	31	5	19	23	5	23	121	26	150	10
Denmark	11	3	5	.....	4	16	7	10	38	128	27
England	36	88	18	44	39	21	31	309	44	464	28
France	7	19	1	4	4	1	1	28	11	36	2
Germany	218	198	68	81	101	148	58	371	255	1,063	304
Holland	4	1	.....	.....	.....	2	.....	5	5	71	15
Hungary	.....	21	.....	.....	6	.....	.....	6	.....	6	.....
Ireland	41	70	37	77	47	14	50	433	67	331	37
Italy	.....	7	7	48	28	.....	7	1	.....	22	.....
Norway	3	10	6	2	7	5	3	21	11	66	5
Russia	12	.....	.....	.....	16	40	.....	38	34	1,101	92
Scotland	33	25	4	6	9	6	9	75	9	119	9
Sweden	64	34	31	38	41	39	26	295	33	925	41
Switzerland	14	11	5	.....	10	1	4	14	24	73	36
Wales	1	14	2	10	4	1	7	55	10	75	8
All others of foreign parentage [3]	52	137	48	124	244	47	49	415	56	523	100

[1] For changes in boundaries, etc., see page 610. [2] For combined figures for Adams, Arapahoe, Denver, Washington, and Yuma Counties, see Note 1 on page 610.

POPULATION FOR THE STATE AND FOR COUNTIES—Continued.

SUBJECT.	Rio Grande.[1]	Routt.[1]	Saguache.[1]	San Juan.[1]	San Miguel.[1]	Sedgwick.[1]	Summit.[1]	Teller.[1]	Washington.[1]	Weld.[1]	Yuma.[1]
SEX											
Total...Male	3,560	4,425	2,332	2,113	3,039	1,716	1,241	7,873	3,302	21,569	4,626
Female	3,003	3,136	1,828	950	1,661	1,345	762	6,478	2,700	17,608	3,873
White..Male	3,372	4,344	2,329	2,099	3,024	1,651	1,238	7,792	3,280	21,194	4,626
Female	2,827	3,125	1,826	942	1,653	1,339	762	6,407	2,683	17,548	3,873
Negro...Male	3	17	3	8	9	9	2	69	16	53	.....
Female	2	11	2	8	7	6	.....	70	15	39	.....
MALES OF VOTING AGE											
Total number	2,160	2,939	1,372	1,725	2,342	1,021	926	5,372	1,931	12,637	2,543
Number in 1900	*1,364*	*1,401*	*1,383*	*1,438*	*2,827*	*292*	*1,370*	*12,144*	*868*	*5,457*	*506*
Native white—Native parentage	1,511	1,859	1,022	422	852	606	429	2,824	1,282	7,221	1,868
Number in 1900	*946*	*926*	*939*	*428*	*1,180*	*160*	*690*	*6,384*	*226*	*3,291*	*346*
Native white—Foreign or mixed parentage	330	493	189	219	274	163	181	1,088	323	2,032	359
Number in 1900	*178*	*236*	*184*	*201*	*448*	*52*	*242*	*2,590*	*50*	*850*	*62*
Native white—Foreign parentage	198	289	102	136	164	109	115	727	203	1,311	210
Native white—Mixed parentage	132	204	87	83	110	54	66	361	120	721	149
Foreign-born white	227	510	160	1,073	1,202	196	313	1,390	307	3,043	316
Number in 1900	*239*	*237*	*260*	*778*	*1,203*	*79*	*428*	*3,050*	*86*	*1,302*	*98*
Negro	2	14	1	5	8	3	2	58	14	33	.....
Number in 1900	*6*	*2*	.....	*8*	*25*	*1*	*4*	*139*	*6*	*9*	.....
Indian, Chinese, Japanese, and all other	90	63	.....	6	6	53	1	12	5	308	.....
PER CENT OF TOTAL.											
Native white—Native parentage	70.0	63.3	74.5	24.5	36.4	59.4	46.3	52.6	66.4	57.1	73.5
Native white—Foreign or mixed parentage	15.3	16.8	13.8	12.7	11.7	16.0	19.5	20.3	16.7	16.1	14.1
Foreign-born white	10.5	17.4	11.7	62.2	51.3	19.2	33.8	25.9	15.9	24.1	12.4
Negro	0.1	0.5	0.1	0.3	0.3	0.3	0.2	1.1	0.7	0.3	.....
CITIZENSHIP OF FOREIGN-BORN WHITE.											
Naturalized	164	281	80	424	464	91	213	947	170	1,273	227
Having first papers	9	54	28	127	178	28	35	173	65	282	21
Alien	13	80	26	504	540	19	54	135	55	943	23
Unknown	41	95	26	18	20	58	11	135	17	545	45
ILLITERACY											
ILLITERATE MALES OF VOTING AGE.											
Total number illiterate	77	34	83	12	46	14	27	45	57	416	21
Per cent illiterate	3.6	1.2	6.0	0.7	2.0	1.4	2.9	0.8	3.0	3.3	0.8
Per cent in 1900	*6.6*	*1.4*	*7.5*	*1.4*	*2.2*	*1.4*	*1.5*	*1.0*	*2.4*	*1.5*	*4.2*
Native white, number illiterate	38	7	72	1	5	4	11	4	16	74	7
Per cent illiterate	2.1	0.3	5.9	0.2	0.4	0.5	1.8	0.1	1.0	0.8	0.3
Foreign-born white, number illiterate	4	22	11	10	41	7	16	36	37	316	14
Per cent illiterate	1.8	4.3	6.9	0.9	3.4	3.6	5.1	2.6	12.1	10.4	4.4
Negro, number illiterate	.....	5	.....	1	.....	.....	.....	2	2	6	.....
Per cent illiterate	.....	.....	.....	.....	.....	.....	.....	.....	.....	.....	.....
PERSONS 10 YEARS OLD AND OVER.											
Total number	5,180	5,990	3,128	2,650	3,889	2,310	1,655	11,663	4,526	30,084	6,353
Number illiterate	234	65	221	28	66	23	37	97	80	865	61
Per cent illiterate	4.5	1.1	7.1	1.1	1.7	1.0	2.2	0.8	1.8	2.9	1.0
Native white, number	4,558	5,175	2,877	1,304	2,309	1,894	1,228	9,204	3,990	24,061	5,832
Number illiterate	128	17	203	8	11	6	15	8	30	149	25
Per cent illiterate	2.8	0.3	7.1	0.6	0.5	0.3	1.2	0.1	0.8	0.6	0.4
Foreign-born white, number	367	729	247	1,327	1,558	350	424	2,321	500	5,619	521
Number illiterate	9	40	17	19	55	14	22	80	43	684	36
Per cent illiterate	2.5	5.5	6.9	1.4	3.5	4.0	5.2	3.4	8.6	12.2	6.9
Negro, number	5	22	4	13	15	10	2	125	30	74	.....
Number illiterate	.....	8	1	1	.....	.....	.....	6	4	10	.....
Per cent illiterate	.....	.....	.....	.....	.....	.....	.....	4.8	.....	.....	.....
PERSONS 10 TO 20 YEARS, INCLUSIVE.											
Total number	1,409	1,360	870	340	630	605	278	2,343	1,241	8,133	1,885
Number illiterate	31	2	39	2	5	.....	.....	4	4	120	10
Per cent illiterate	2.2	0.1	4.5	0.6	0.8	.....	.....	0.2	0.3	1.5	0.5
SCHOOL AGE AND ATTENDANCE											
Total number 6 to 20 years, inclusive	1,935	1,977	1,259	464	904	872	417	3,440	1,768	11,404	2,669
Number attending school	1,369	1,232	821	309	612	617	285	2,532	1,287	7,641	1,971
Per cent attending school	70.7	62.3	65.2	66.6	67.7	70.8	68.3	73.6	72.8	67.0	73.8
Number 6 to 9 years	526	617	389	124	274	267	139	1,097	527	3,271	784
Number attending school	389	392	269	106	216	229	113	950	425	2,467	626
Number 10 to 14 years	630	637	399	139	273	273	129	1,130	599	3,700	915
Number attending school	575	536	369	130	248	260	109	1,096	562	3,446	868
Number 15 to 17 years	378	352	213	87	159	148	62	583	358	2,185	488
Number attending school	285	224	144	57	110	105	42	393	240	1,332	357
Number 18 to 20 years	401	371	258	114	198	184	87	630	284	2,248	482
Number attending school	120	80	39	16	38	23	21	93	60	396	120
PERSONS 6 TO 14 YEARS, INCLUSIVE.											
Total number	1,156	1,254	788	263	547	540	268	2,227	1,126	6,971	1,699
Number attending school	964	928	638	236	464	489	222	2,046	987	5,913	1,494
Per cent attending school	83.4	74.0	81.0	89.7	84.8	90.6	82.8	91.9	87.7	84.8	87.9
Native white—Native parentage, number	915	978	693	106	330	401	162	1,382	896	4,608	1,364
Number attending school	761	727	553	91	285	375	127	1,254	780	3,975	1,201
Per cent attending school	83.2	74.3	79.8	85.8	86.4	93.5	78.4	90.7	87.1	86.3	88.0
Native white—Foreign or mixed parentage, number	157	260	90	141	194	91	96	788	206	1,798	333
Number attending school	142	191	80	130	160	80	86	747	185	1,523	293
Per cent attending school	90.4	73.5	.....	92.2	82.5	.....	.....	94.8	89.8	84.7	88.0
Foreign-born white, number	2	12	2	12	23	43	10	38	20	547	2
Number attending school	2	8	2	11	19	29	9	33	19	402	.....
Per cent attending school	.....	.....	.....	.....	.....	.....	.....	.....	.....	73.5	.....
Negro, number	.....	4	3	4	.....	5	.....	19	4	13	.....
Number attending school	.....	2	3	4	.....	5	.....	12	3	8	.....
Per cent attending school	.....	.....	.....	.....	.....	.....	.....	.....	.....	.....	.....
DWELLINGS AND FAMILIES											
Dwellings, number	1,410	1,978	1,079	675	1,064	750	607	4,099	1,711	9,032	2,261
Families, number	1,472	2,014	1,103	676	1,065	758	607	4,206	1,729	9,284	2,273

[1] Native whites having both parents born in countries other than specified, and also those having both parents of foreign birth but born in different countries.

TABLE II.—COMPOSITION AND CHARACTERISTICS OF THE POPULATION FOR CITIES OF 25,000 OR MORE.

[Per cent not shown where base is less than 100.]

SUBJECT.	TOTAL, CITIES NAMED.	Colorado Springs.[1]	Denver.[1]	Pueblo.[1]
POPULATION				
Total population, 1910	**286,354**	**29,078**	**213,381**	**44,395**
1900	183,101	21,085	133,859	28,157
1890	142,411	11,140	106,713	24,558
1880	43,072	4,226	35,629	3,217
1870	4,759	.....	4,759	.....
Increase, 1900-1910	103,753	7,993	79,522	16,238
Per cent of increase	56.7	37.9	59.4	57.7
Increase, 1890-1900	40,690	9,945	27,146	3,599
Per cent of increase	28.6	89.3	25.4	14.7
COLOR AND NATIVITY				
White	277,695	27,936	207,071	42,688
Number in 1900	*176,691*	*20,186*	*129,609*	*26,896*
Number in 1890	*136,918*	*10,673*	*102,042*	*23,598*
Negro	8,031	1,107	5,426	1,498
Number in 1900	*6,011*	*875*	*3,923*	*1,213*
Number in 1890	*4,361*	*439*	*3,045*	*877*
Black	5,308	767	3,297	1,244
Mulatto	2,723	340	2,129	254
Indian	82	7	71	4
Chinese	283	15	227	41
Japanese	762	13	585	164
All other	1	.....	1	.....
Native white—Native parentage	151,134	19,605	106,945	24,584
Number in 1900	*97,244*	*14,134*	*66,810*	*16,300*
Native white—Foreign or mixed parentage	76,308	5,350	61,185	9,773
Number in 1900	*47,558*	*3,779*	*37,837*	*5,942*
Native white—Foreign parentage	49,548	2,973	39,787	6,788
Native white—Mixed parentage	26,760	2,377	21,398	2,985
Foreign-born white	50,253	2,981	38,941	8,331
Number in 1900	*31,889*	*2,273*	*24,962*	*4,654*
PER CENT OF TOTAL POPULATION.				
Native white—Native parentage	52.7	67.4	50.1	55.4
Per cent in 1900	*53.1*	*67.0*	*49.9*	*57.9*
Native white—Foreign or mixed parentage	26.6	18.4	28.7	22.0
Per cent in 1900	*26.0*	*17.9*	*28.3*	*21.1*
Foreign-born white	17.5	10.3	18.2	18.8
Per cent in 1900	*17.4*	*10.8*	*18.6*	*16.5*
Negro	2.8	3.8	2.5	3.4
Per cent in 1900	*3.3*	*4.1*	*2.9*	*4.3*
SEX				
Total...Male	**146,292**	**14,042**	**107,395**	**24,855**
Female	**140,562**	**15,036**	**105,986**	**19,540**
White...Male	141,342	13,506	103,959	23,877
Female	136,353	14,430	103,112	18,811
Negro...Male	3,934	505	2,652	777
Female	4,097	602	2,774	721
FOREIGN NATIONALITIES				
FOREIGN-BORN WHITE: *Born in—*				
Austria	4,058	74	1,698	2,286
Canada—French	277	9	232	36
Canada—Other	3,959	376	3,242	341
Denmark	1,008	64	875	69
England	5,139	528	4,153	458
France	509	45	397	67
Germany	7,800	435	6,636	729
Greece	557	12	226	319
Holland	315	31	262	22
Hungary	836	17	465	354
Ireland	4,797	341	3,965	491
Italy	4,178	24	2,664	1,490
Mexico	471	112	223	136
Norway	700	47	617	36
Roumania	310	5	288	17
Russia	6,114	102	5,505	507
Scotland	1,654	201	1,314	139
Sweden	5,371	396	4,537	438
Switzerland	619	41	524	54
Turkey	200	11	106	83
Wales	627	55	453	119
Other foreign countries	754	55	559	140
NATIVE WHITE: *Both parents born in—*				
Austria	2,730	37	1,117	1,576
Canada—French	206	8	180	18
Canada—Other	1,104	85	897	122
Denmark	580	33	517	30
England	3,303	324	2,673	306
France	353	27	283	43
Germany	11,483	760	9,668	1,055
Holland	278	39	217	22
Hungary	462	12	291	159
Ireland	8,101	543	6,628	930
Italy	3,290	6	2,306	978
Norway	511	33	447	31
Russia	3,997	48	3,764	185
Scotland	1,123	117	898	108
Sweden	4,198	323	3,474	401
Switzerland	362	30	298	34
Wales	572	57	387	128
All others of foreign parentage[2]	6,895	491	5,742	662

SUBJECT.	TOTAL, CITIES NAMED.	Colorado Springs.[1]	Denver.[1]	Pueblo.[1]
MALES OF VOTING AGE				
Total number	**98,017**	**9,213**	**71,990**	**16,814**
Number in 1900	*59,627*	*6,773*	*42,712*	*10,142*
Native white—Native parentage	48,948	5,877	34,118	8,953
Number in 1900	*30,718*	*4,374*	*20,877*	*5,467*
Native white—Foreign or mixed parentage	19,783	1,539	15,934	2,310
Number in 1900	*10,899*	*1,053*	*8,426*	*1,420*
Native white—Foreign parentage	13,111	933	10,693	1,485
Native white—Mixed parentage	6,672	606	5,241	825
Foreign-born white	25,415	1,434	19,204	4,777
Number in 1900	*15,574*	*1,037*	*11,778*	*2,759*
Negro	2,918	338	1,999	581
Number in 1900	*2,069*	*286*	*1,331*	*452*
Indian, Chinese, Japanese, and all other	953	25	735	193
PER CENT OF TOTAL.				
Native white—Native parentage	49.9	63.8	47.4	53.2
Native white—Foreign or mixed parentage	20.2	16.7	22.1	13.7
Foreign-born white	25.9	15.6	26.7	28.4
Negro	3.0	3.7	2.8	3.5
CITIZENSHIP OF FOREIGN-BORN WHITE.				
Naturalized	13,480	748	10,959	1,773
Having first papers	2,415	83	2,102	230
Alien	6,071	279	3,801	1,991
Unknown	3,449	324	2,342	783
ILLITERACY				
ILLITERATE MALES OF VOTING AGE.				
Total number illiterate	**2,863**	**91**	**1,580**	**1,192**
Per cent illiterate	2.9	1.0	2.2	7.1
Per cent in 1900	*2.4*	*0.7*	*1.7*	*6.8*
Native white, number illiterate	297	21	145	131
Per cent illiterate	0.4	0.3	0.3	1.2
Foreign-born white, number illiterate	2,236	53	1,214	969
Per cent illiterate	8.8	3.7	6.3	20.3
Negro, number illiterate	187	16	100	71
Per cent illiterate	6.4	4.7	5.0	12.2
PERSONS 10 YEARS OLD AND OVER.				
Total number	**241,124**	**24,646**	**180,326**	**36,152**
Number illiterate	**6,085**	**221**	**3,841**	**2,023**
Per cent illiterate	2.5	0.9	2.1	5.6
Native white, number	183,873	20,730	136,619	26,524
Number illiterate	624	48	342	234
Per cent illiterate	0.3	0.2	0.3	0.9
Foreign-born white, number	49,121	2,940	38,048	8,133
Number illiterate	4,810	105	3,076	1,629
Per cent illiterate	9.8	3.6	8.1	20.0
Negro, number	7,047	943	4,814	1,290
Number illiterate	493	65	291	137
Per cent illiterate	7.0	6.9	6.0	10.6
PERSONS 10 TO 20 YEARS, INCLUSIVE.				
Total number	52,179	5,401	38,979	7,799
Number illiterate	421	18	209	194
Per cent illiterate	0.8	0.3	0.5	2.5
SCHOOL AGE AND ATTENDANCE				
Total number 6 to 20 years, inclusive	**70,100**	**7,255**	**51,958**	**10,887**
Number attending school	**46,801**	**5,214**	**34,537**	**7,050**
Per cent attending school	66.8	71.9	66.5	64.8
Number 6 to 9 years	17,921	1,854	12,979	3,088
Number attending school	15,045	1,545	11,053	2,447
Number 10 to 14 years	21,983	2,327	16,328	3,328
Number attending school	20,708	2,227	15,404	3,077
Number 15 to 17 years	14,192	1,432	10,726	2,034
Number attending school	8,035	998	5,884	1,153
Number 18 to 20 years	16,004	1,642	11,925	2,437
Number attending school	3,013	444	2,196	373
PERSONS 6 TO 14 YEARS, INCLUSIVE.				
Total number	39,904	4,181	29,307	6,416
Number attending school	35,753	3,772	26,457	5,524
Per cent attending school	89.6	90.2	90.3	86.1
Native white—Native parentage, number	22,725	3,077	15,905	3,743
Number attending school	20,196	2,763	14,242	3,191
Per cent attending school	88.9	89.8	89.5	85.3
Native white—Foreign or mixed parentage	14,365	840	11,380	2,145
Number attending school	13,060	768	10,397	1,895
Per cent attending school	90.9	91.4	91.4	88.3
Foreign-born white, number	1,833	81	1,417	335
Number attending school	1,646	75	1,283	288
Per cent attending school	89.8	.....	90.5	86.0
Negro, number	953	182	579	192
Number attending school	829	166	513	150
Per cent attending school	87.0	91.2	88.6	78.1
DWELLINGS AND FAMILIES				
Dwellings, number	60,471	7,050	44,736	8,685
Families, number	68,067	7,456	51,339	9,272

[1] For changes in boundaries, etc., see page 610.
[2] Native whites having both parents born in countries other than specified, and also those having both parents of foreign birth but born in different countries.

TABLE III.—COMPOSITION AND CHARACTERISTICS OF THE POPULATION FOR TRINIDAD.

SUBJECT.	Trinidad.
COLOR AND NATIVITY	
Total population, 1910	**10,204**
1900	5,345
Native white—Native parentage	6,721
Native white—Foreign or mixed parentage	1,995
Foreign-born white	1,293
Negro	180
Chinese and Japanese	15
FOREIGN NATIONALITIES	
FOREIGN-BORN WHITE: *Born in—*	
Austria	83
Canada	71
Denmark	4
England	175
France	17
Germany	159
Greece	4
Hungary	11
Ireland	62
Italy	385
Mexico	65
Norway	6
Russia	32
Scotland	71
Spain	4
Sweden	36
Switzerland	7
Turkey	61
Wales	26
Other foreign countries	14
NATIVE WHITE: *Both parents born in—*	
Austria	36
Canada	16
Denmark	2
FOREIGN NATIONALITIES—Con.	
NATIVE WHITE: *Both parents born in—Con.*	
England	137
France	13
Germany	234
Hungary	3
Ireland	147
Italy	351
Norway	2
Russia	12
Scotland	88
Sweden	44
Switzerland	2
Wales	15
All others of foreign parentage [1]	223
SEX	
Total...Male	5,188
Female	5,016
White...Male	5,089
Female	4,920
Negro...Male	86
Female	94
MALES OF VOTING AGE	
Total number	**3,114**
Native white—Native parentage	1,960
Native white—Foreign or mixed par.	418
Foreign-born white	654
Negro	70
CITIZENSHIP OF FOREIGN-BORN WHITE.	
Naturalized	368
Having first papers	25
Alien	120
Unknown	141
ILLITERACY	
Total number 10 years old and over	**8,042**
Number illiterate	**530**
Native white 10 years old and over	6,601
Number illiterate	349
Foreign-born white 10 years old and over	1,265
Number illiterate	159
Negro 10 years old and over	162
Number illiterate	20
Illiterate males of voting age	198
SCHOOL AGE AND ATTENDANCE	
Total number 6 to 20 years, inclusive	**3,002**
Number attending school	**1,901**
PERSONS 6 TO 14 YEARS, INCLUSIVE.	
Total number	1,841
Number attending school	1,455
Native white—Native parentage	1,243
Number attending school	956
Native white—Foreign or mixed parentage	535
Number attending school	457
Foreign-born white	46
Number attending school	28
Negro	17
Number attending school	14
DWELLINGS AND FAMILIES	
Dwellings, number	2,198
Families, number	2,368

[1] Native whites having both parents born in countries other than specified, and also those having both parents of foreign birth but born in different countries.

TABLE IV.—COMPOSITION AND CHARACTERISTICS OF THE POPULATION FOR PLACES OF 2,500 TO 10,000.

SUBJECT.	TOTAL, PLACES NAMED.	Alamosa.	Boulder.[1]	Canon City.	Colorado City.	Cripple Creek.	Durango.	Englewood.[1]	Florence.	Fort Collins.	Fort Morgan.	Grand Junction.
SEX, COLOR, AND NATIVITY												
Total population, 1910	**107,782**	**3,013**	**9,539**	**5,162**	**4,333**	**6,206**	**4,686**	**2,983**	**2,712**	**8,210**	**2,800**	**7,754**
1900	74,129	1,141	6,150	3,775	2,914	10,147	3,317	.....	3,728	3,053	634	3,503
Male	55,325	1,703	4,408	2,803	2,261	3,280	2,557	1,499	1,339	4,031	1,419	4,039
Female	52,457	1,310	5,131	2,359	2,072	2,926	2,129	1,484	1,373	4,179	1,381	3,715
Native white—Native parentage	72,689	2,482	6,669	3,526	2,849	3,665	2,731	1,790	1,872	5,857	2,101	5,425
Native white—Foreign or mixed parentage	21,611	333	1,913	963	894	1,592	1,127	715	539	1,419	471	1,493
Foreign-born white	12,152	150	787	494	548	849	742	432	266	893	219	724
Negro	1,148	36	166	168	32	99	55	44	33	32	7	106
Indian, Chinese, and Japanese	182	12	4	11	10	1	31	2	2	9	2	6
MALES OF VOTING AGE												
Total number	**35,304**	**1,187**	**2,670**	**2,019**	**1,445**	**2,277**	**1,668**	**896**	**820**	**2,386**	**869**	**2,647**
Native white—Native parentage	22,237	960	1,797	1,253	877	1,267	883	483	531	1,601	644	1,729
Native white—Foreign or mixed parentage	5,994	123	489	342	230	498	283	188	132	390	129	468
Foreign-born white	6,465	77	345	319	314	473	450	212	143	373	92	405
Naturalized	3,843	65	251	100	180	367	223	132	104	156	46	196
Negro	453	15	36	98	15	39	21	11	12	13	2	39
ILLITERACY												
Total number 10 years old and over	**88,013**	**2,444**	**8,049**	**4,460**	**3,568**	**5,175**	**3,835**	**2,313**	**2,196**	**6,618**	**2,251**	**6,428**
Number illiterate	**1,396**	**110**	**48**	**42**	**38**	**28**	**50**	**4**	**15**	**188**	**19**	**82**
Native white 10 years old and over	75,052	2,250	7,141	3,803	2,986	4,248	3,027	1,855	1,900	5,768	2,051	5,629
Number illiterate	448	103	11	12	6	.....	22	2	8	57	1	25
Foreign-born white 10 years old and over	11,808	148	779	490	544	838	732	423	264	815	191	704
Number illiterate	869	3	22	20	30	26	24	1	6	128	17	51
Negro 10 years old and over	978	34	125	156	28	88	45	33	30	26	7	89
Number illiterate	65	2	14	7	2	2	4	1	1	3	1	5
Illiterate males of voting age	664	42	19	32	25	10	24	.....	7	73	8	46
SCHOOL AGE AND ATTENDANCE												
Total number 6 to 20 years, inclusive	**28,625**	**763**	**2,716**	**1,221**	**1,155**	**1,440**	**1,263**	**749**	**808**	**2,365**	**813**	**1,989**
Number attending school	**20,658**	**498**	**2,117**	**899**	**798**	**1,050**	**879**	**488**	**597**	**1,806**	**458**	**1,504**
PERSONS 6 TO 14 YEARS, INCLUSIVE.												
Native white, number	16,102	417	1,463	666	650	888	681	446	505	1,294	443	1,090
Number attending school	14,476	340	1,365	625	604	828	598	394	458	1,209	263	1,029
Foreign-born white, number	455	6	12	5	12	13	13	14	4	111	24	20
Number attending school	378	5	12	5	12	11	9	13	4	96	16	18
Negro, number	160	5	37	15	2	15	6	5	8	3	2	12
Number attending school	132	4	30	15	1	10	6	5	6	3	2	9
DWELLINGS AND FAMILIES												
Dwellings, number	25,751	525	2,329	1,089	1,107	1,804	1,004	811	682	1,940	617	1,799
Families, number	27,021	600	2,477	1,162	1,145	1,857	1,036	818	696	1,989	670	1,893

SUBJECT.	Greeley.	La Junta.	Lamar.	Leadville.	Longmont.	Loveland.	Monte Vista.	Montrose.	Rocky Ford.	Salida.	Sterling.	Victor.
SEX, COLOR, AND NATIVITY												
Total population, 1910	**8,179**	**4,154**	**2,977**	**7,508**	**4,256**	**3,651**	**2,544**	**3,254**	**3,230**	**4,425**	**3,044**	**3,162**
1900	3,023	2,513	987	12,455	2,201	1,091	556	1,217	2,018	3,722	998	4,986
Male	4,062	2,236	1,579	4,039	2,073	1,788	1,313	1,652	1,640	2,251	1,647	1,706
Female	4,117	1,918	1,398	3,469	2,183	1,863	1,231	1,602	1,590	2,174	1,397	1,456
Native white—Native parentage	6,017	3,063	2,419	2,233	3,207	2,877	2,170	2,437	2,770	2,896	2,064	1,569
Native white—Foreign or mixed parentage	1,415	569	319	2,977	733	555	285	570	273	990	542	924
Foreign-born white	691	365	203	2,232	302	215	87	245	145	499	418	646
Negro	35	110	32	64	8	.....	2	2	34	40	20	23
Indian, Chinese, and Japanese	21	47	4	2	6	4	.....	.....	8	.....	.....	.....
MALES OF VOTING AGE												
Total number	**2,501**	**1,451**	**965**	**2,631**	**1,260**	**1,089**	**801**	**1,029**	**961**	**1,489**	**1,048**	**1,195**
Native white—Native parentage	1,732	971	748	722	892	839	634	713	802	917	689	553
Native white—Foreign or mixed parentage	381	188	100	629	212	159	109	164	82	294	158	246
Foreign-born white	357	207	101	1,253	152	88	57	152	68	256	185	386
Naturalized	172	91	28	880	78	55	36	68	44	159	45	367
Negro	11	42	14	27	2	.....	1	.....	7	22	16	10
ILLITERACY												
Total number 10 years old and over	**6,613**	**3,387**	**2,342**	**6,055**	**3,475**	**2,944**	**2,047**	**2,659**	**2,552**	**3,612**	**2,426**	**2,564**
Number illiterate	**63**	**124**	**36**	**247**	**26**	**18**	**72**	**56**	**8**	**68**	**20**	**34**
Native white 10 years old and over	5,881	2,903	2,123	3,796	3,169	2,741	1,958	2,415	2,386	3,085	2,037	1,900
Number illiterate	20	27	10	16	10	7	72	15	3	17	3	1
Foreign-born white 10 years old and over	683	344	188	2,200	296	199	87	243	136	489	372	643
Number illiterate	35	92	26	221	15	11	.....	41	3	48	16	33
Negro 10 years old and over	28	93	28	57	7	.....	2	1	25	38	17	21
Number illiterate	4	5	.....	10	.....	.....	.....	.....	.....	3	1	.....
Illiterate males of voting age	28	80	21	108	11	7	20	42	5	32	5	19
SCHOOL AGE AND ATTENDANCE												
Total number 6 to 20 years, inclusive	**2,167**	**1,051**	**819**	**1,899**	**1,193**	**1,025**	**733**	**898**	**916**	**1,133**	**809**	**700**
Number attending school	**1,484**	**745**	**606**	**1,393**	**873**	**786**	**541**	**618**	**635**	**871**	**515**	**497**
PERSONS 6 TO 14 YEARS, INCLUSIVE.												
Native white, number	1,209	578	466	1,087	684	588	421	521	516	643	420	426
Number attending school	1,019	538	430	1,012	627	545	375	432	446	600	360	379
Foreign-born white, number	11	16	14	43	11	22	.....	4	12	19	60	9
Number attending school	8	16	9	41	9	21	.....	2	11	13	40	7
Negro, number	8	15	3	4	.....	.....	.....	1	10	5	1	3
Number attending school	6	14	3	4	.....	.....	.....	.....	7	5	.....	2
DWELLINGS AND FAMILIES												
Dwellings, number	1,873	910	647	1,971	1,058	912	563	788	754	1,144	603	821
Families, number	1,997	965	678	2,024	1,097	929	610	804	791	1,208	714	861

[1] For changes in boundaries, etc., see page 610.

TABLE V.—COMPOSITION AND CHARACTERISTICS OF THE POPULATION FOR WARDS OF DENVER.

SUBJECT.	THE CITY.	WARD. 1	2	3	4	5	6	7	8
SEX, COLOR, AND NATIVITY									
Total population, 1910	**213,381**	**4,941**	**7,910**	**7,905**	**8,716**	**7,814**	**19,656**	**11,611**	**18,386**
Male	107,395	2,803	5,378	4,961	4,787	3,904	10,116	6,056	8,604
Female	105,986	2,138	2,532	2,944	3,929	3,910	9,540	5,555	9,782
Native white—Native parentage	106,945	1,582	3,974	4,298	3,243	3,104	5,908	4,651	10,134
Native white—Foreign or mixed parentage	61,185	1,707	2,108	1,807	2,199	2,359	7,570	4,116	5,060
Foreign-born white	38,941	1,604	1,758	1,351	1,800	1,393	6,110	2,538	2,596
Negro	5,426	41	54	299	1,098	940	68	288	556
Indian, Chinese, Japanese, and all other	884	7	16	150	376	18	.....	18	40
FOREIGN-BORN WHITE: *Born in—*									
Austria	1,698	100	81	53	79	84	509	163	68
Canada	3,474	52	154	115	78	79	228	131	380
Denmark	875	17	40	39	27	24	87	58	53
England	4,153	94	192	148	119	134	292	209	394
France	397	9	43	29	37	10	18	17	17
Germany	6,636	407	357	240	262	253	680	496	465
Hungary	465	53	24	9	34	18	48	20	43
Ireland	3,965	205	248	152	170	240	366	394	314
Italy	2,664	65	52	46	256	56	1,942	35	15
Norway	617	7	23	27	22	42	28	61	62
Russia	5,505	376	85	105	359	197	1,125	75	148
Scotland	1,314	25	70	46	30	31	137	33	105
Sweden	4,537	64	155	149	148	133	457	676	424
Switzerland	524	36	39	31	22	30	43	49	18
Wales	453	6	55	10	20	6	36	20	40
Other foreign countries	1,664	88	140	152	137	56	114	101	50
MALES OF VOTING AGE									
Total number	**71,990**	**1,937**	**4,746**	**4,369**	**3,626**	**2,515**	**5,768**	**3,537**	**5,669**
Native white—Native parentage	34,118	608	2,218	2,270	1,251	940	1,717	1,340	2,968
Native white—Foreign or mixed parentage	15,934	449	1,177	887	603	567	1,089	837	1,306
Foreign-born white	19,204	856	1,307	919	960	671	2,940	1,274	1,168
Naturalized	10,959	434	661	487	508	468	1,265	802	829
Negro	1,999	19	28	158	480	331	22	84	199
ILLITERACY AND SCHOOL ATTENDANCE									
Total number 10 years old and over	**180,326**	**4,164**	**7,526**	**7,484**	**7,627**	**6,556**	**15,041**	**9,097**	**15,687**
Number illiterate	3,841	43	70	136	400	110	1,504	147	102
Illiterate males of voting age	1,580	15	44	83	189	30	647	64	33
Total number 6 to 20 years, inclusive	51,958	1,211	930	945	1,641	2,057	5,812	3,415	4,404
Number attending school	34,537	691	421	419	966	1,262	3,884	2,220	3,184
DWELLINGS AND FAMILIES									
Dwellings, number	44,736	999	889	873	1,805	1,786	4,187	2,735	4,314
Families, number	51,339	1,150	1,252	1,458	2,327	2,050	4,509	2,810	4,639

SUBJECT.	WARD. 9	10	11	12	13	14	15	16
SEX, COLOR, AND NATIVITY								
Total population, 1910	**18,938**	**22,410**	**12,546**	**16,077**	**16,441**	**8,857**	**17,484**	**13,689**
Male	8,939	10,079	6,450	7,556	8,293	4,058	8,450	6,961
Female	9,999	12,331	6,096	8,521	8,148	4,799	9,034	6,728
Native white—Native parentage	10,851	13,370	5,480	9,610	10,220	4,867	10,744	4,909
Native white—Foreign or mixed parentage	4,744	5,504	4,115	4,286	4,066	2,398	4,519	4,627
Foreign-born white	2,475	3,119	2,617	2,056	2,046	1,332	2,149	3,997
Negro	806	321	333	78	85	237	68	154
Indian, Chinese, Japanese, and all other	62	96	1	47	24	23	4	2
FOREIGN-BORN WHITE: *Born in—*								
Austria	87	76	85	31	49	28	68	137
Canada	386	495	161	320	299	175	283	138
Denmark	57	50	96	137	50	46	55	39
England	376	475	278	303	319	231	383	206
France	48	70	21	12	18	7	20	21
Germany	403	526	589	374	345	208	527	504
Hungary	26	58	35	13	4	14	20	46
Ireland	293	358	284	238	188	155	179	181
Italy	32	15	20	9	18	5	70	28
Norway	50	71	44	38	53	34	35	20
Russia	185	131	325	30	64	15	42	2,243
Scotland	113	131	118	135	94	64	117	65
Sweden	231	476	343	311	287	274	251	158
Switzerland	39	27	48	26	25	22	33	36
Wales	28	57	40	38	27	20	33	17
Other foreign countries	121	103	130	41	206	34	33	158
MALES OF VOTING AGE								
Total number	**7,044**	**7,181**	**4,008**	**4,917**	**5,099**	**2,618**	**5,105**	**3,851**
Native white—Native parentage	3,922	4,069	1,618	2,742	2,949	1,342	2,875	1,289
Native white—Foreign or mixed parentage	1,580	1,598	1,037	1,150	1,073	604	1,208	769
Foreign-born white	1,206	1,343	1,241	957	1,034	585	996	1,747
Naturalized	709	802	739	628	581	395	665	986
Negro	285	92	111	26	27	69	23	45
ILLITERACY AND SCHOOL ATTENDANCE								
Total number 10 years old and over	**17,516**	**20,159**	**10,297**	**13,544**	**13,266**	**7,475**	**14,397**	**10,490**
Number illiterate	103	107	196	61	151	60	77	574
Illiterate males of voting age	34	50	64	13	100	16	30	168
Total number 6 to 20 years, inclusive	3,179	4,790	3,435	4,215	4,341	2,179	4,970	4,374
Number attending school	1,914	3,393	2,165	2,809	3,221	1,484	3,546	2,958
DWELLINGS AND FAMILIES								
Dwellings, number	2,879	4,307	2,762	3,864	4,043	2,150	4,168	2,975
Families, number	4,405	5,614	3,106	4,089	4,143	2,266	4,361	3,100

NOTES REGARDING CHANGES IN BOUNDARIES, ETC.

COUNTIES.

ADAMS.—Organized from part of Arapahoe in 1902 and part of Denver annexed in 1909; parts annexed to Washington and Yuma in 1903. (See also Note 1.)

ARAPAHOE.—Parts taken to form Adams and Denver in 1902 and parts annexed to Washington and Yuma in 1903. (See also Note 1.)

ARCHULETA.—Organized from part of Conejos in 1885.

BACA.—Organized from part of Las Animas in 1889.

BENT.—Organized from part of Greenwood in 1874; parts taken to form Kiowa, Otero, Prowers, and parts of Cheyenne and Lincoln in 1889.

CHAFFEE.—Organized from part of Lake in 1879; part annexed to Fremont between 1890 and 1900.

CHEYENNE.—Organized from parts of Bent and Elbert in 1889.

CONEJOS.—Parts taken to form parts of Hinsdale, La Plata, and Rio Grande in 1874 and Archuleta in 1885.

COSTILLA.—Parts taken to form parts of Hinsdale, La Plata, and Rio Grande in 1874.

CUSTER.—Organized from part of Fremont in 1877.

DELTA.—Organized from part of Gunnison in 1883.

DENVER.—Organized from part of Arapahoe in 1902; part annexed to Adams in 1909. (See also Note 1.)

DOLORES.—Organized from part of Ouray in 1881.

DOUGLAS.—Part taken to form part of Elbert in 1874.

EAGLE.—Organized from part of Summit in 1883.

EL PASO.—Part taken to form part of Teller in 1899.

ELBERT.—Organized from parts of Douglas and Greenwood in 1874; parts taken to form Kit Carson and parts of Cheyenne and Lincoln in 1889.

FREMONT.—Parts taken to form Custer in 1877 and part of Teller in 1899; part of Chaffee annexed between 1890 and 1900.

GARFIELD.—Organized from part of Summit in 1883; part taken to form Rio Blanco in 1889.

GRAND.—Organized from part of Summit in 1874; part taken to form Routt in 1877.

GUNNISON.—Organized from part of Lake in 1877; parts taken to form Pitkin in 1881 and Delta, Mesa, and Montrose in 1883.

HINSDALE.—Organized from parts of Conejos, Costilla, and Lake in 1874; part taken to form part of Mineral in 1893.

JACKSON.—Organized from part of Larimer in 1909. (See also Note 2.)

JEFFERSON.—Part annexed to Park in 1908.

KIOWA.—Organized from part of Bent in 1889.

KIT CARSON.—Organized from part of Elbert in 1889.

LA PLATA.—Organized from parts of Conejos, Costilla, and Lake in 1874; parts taken to form San Juan in 1876 and Montezuma in 1889.

LAKE.—Parts taken to form Gunnison in 1877, Chaffee in 1879, and parts of Hinsdale, La Plata, and Rio Grande in 1874.

LARIMER.—Part taken to form Jackson in 1909. (See also Note 2.)

LAS ANIMAS.—Part taken to form Baca in 1889.

LINCOLN.—Organized from parts of Bent and Elbert in 1889.

LOGAN.—Organized from part of Weld in 1887; parts taken to form Phillips and Sedgwick in 1889.

MESA.—Organized from part of Gunnison in 1883.

MINERAL.—Organized from parts of Hinsdale, Rio Grande, and Saguache in 1893.

MONTEZUMA.—Organized from part of La Plata in 1889.

MONTROSE.—Organized from part of Gunnison in 1883.

MORGAN.—Organized from part of Weld in 1889.

OTERO.—Organized from part of Bent in 1889.

OURAY.—Organized from part of San Juan in 1877; parts taken to form Dolores in 1881 and San Miguel in 1883.

PARK.—Part of Jefferson annexed in 1908.

PHILLIPS.—Organized from part of Logan in 1889.

PITKIN.—Organized from part of Gunnison in 1881.

PROWERS.—Organized from part of Bent in 1889.

RIO BLANCO.—Organized from part of Garfield in 1889.

RIO GRANDE.—Organized from parts of Conejos, Costilla, and Lake in 1874; part taken to form part of Mineral in 1893.

ROUTT.—Organized from part of Grand in 1877.

SAGUACHE.—Part taken to form part of Mineral in 1893.

SAN JUAN.—Organized from part of La Plata in 1876; part taken to form Ouray in 1877.

SAN MIGUEL.—Organized from part of Ouray in 1883.

SEDGWICK.—Organized from part of Logan in 1889.

SUMMIT.—Parts taken to form Grand in 1874 and Eagle and Garfield in 1883.

TELLER.—Organized from parts of El Paso and Fremont in 1899.

WASHINGTON.—Organized from part of Weld in 1887; part taken to form Yuma in 1889; parts of Adams and Arapahoe annexed in 1903. (See also Note 1.)

WELD.—Parts taken to form Logan and Washington in 1887 and Morgan in 1889.

YUMA.—Organized from part of Washington in 1889; parts of Adams and Arapahoe annexed in 1903. (See also Note 1.)

NOTE 1.—*Adams, Arapahoe, Denver, Washington, and Yuma Counties combined.*—Total population: 1910, 247,037; 1900, 155,987; increase, 1900–1910, 91,050; per cent of increase, 58.4. Urban population—1910, 216,364; same places in 1900, 140,472; per cent of increase, 54. Rural population—1910, 30,673; same territory in 1900, 15,515; per cent of increase, 97.7. Urban population—1900, 133,859; rural population—1900, 22,128. Per cent in places of 2,500 or more in 1910, 87.6. Per cent in places of 2,500 or more in 1900, 85.8.

NOTE 2.—*Jackson and Larimer Counties combined.*—Total population: 1910, 26,283; 1900, 12,168; increase, 1900–1910, 14,115; per cent of increase, 116. Urban population—1910, 11,861; same places in 1900, 4,588; per cent of increase, 158.5. Rural population—1910, 14,422; same territory in 1900, 7,580; per cent of increase, 90.2. Urban population—1900, 3,053; rural population—1900, 9,115. Per cent in places of 2,500 or more in 1910, 45.1. Per cent in places of 2,500 or more in 1900, 25.1.

NOTE 3.—In computing this increase the population of Indian reservations in 1900 has been deducted from the total population of the county in order to make that total comparable with the total for 1890 which does not include the population of Indian reservations. The population thus deducted in the several counties was as follows: Archuleta, 100; La Plata, 486; Montezuma, 559.

CITIES.

BOULDER.—Part of precinct 31 annexed in 1905 and parts of precincts 4, 22, 29, 30, and 31 annexed in 1908.

COLORADO SPRINGS.—Parts of precinct 22 annexed in 1901 and 1910, parts of precinct 50 annexed in 1902 and 1903, part of precinct 5 annexed in 1905, and parts of precinct 21 annexed in 1906 and 1910.

DENVER.—Middle, North, and South Globeville precincts and part of Retreat Park precinct (comprising Globeville town), West Elyria precinct and part of East Elyria precinct (comprising Elyria town), part of Argo precinct (comprising Argo town), part of Berkeley precinct (comprising Berkeley town), part of Montclair precinct (comprising Montclair town), part of Valverde precinct (comprising Valverde town), and Paper Mills precinct, all in Arapahoe County, annexed in 1902. Highlands city annexed between 1890 and 1900.

ENGLEWOOD.—Incorporated in 1909.

PUEBLO.—Part of old precinct 5 annexed in 1904. Bessemer city annexed between 1890 and 1900.

PROPORTION OF FOREIGN-BORN WHITE AND NATIVE WHITE OF FOREIGN OR MIXED PARENTAGE OF COLORADO, BY COUNTIES: 1910.

PER CENT OF FOREIGN-BORN WHITE IN TOTAL POPULATION.

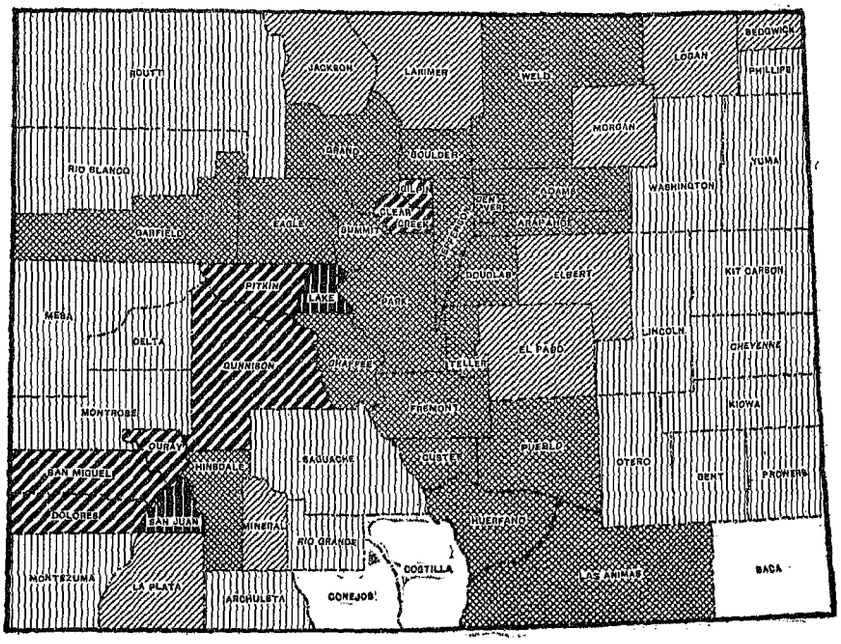

PER CENT OF NATIVE WHITE OF FOREIGN OR MIXED PARENTAGE IN TOTAL POPULATION.

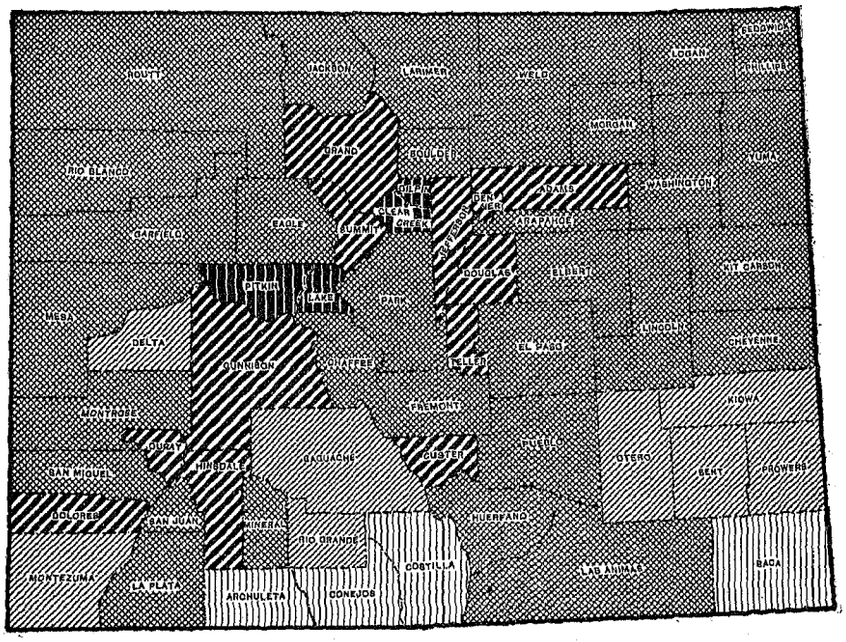

Less than 5 per cent.
5 to 10 per cent.
10 to 15 per cent.
15 to 25 per cent.
25 to 35 per cent.
35 to 50 per cent.
50 per cent and over.

This page was intentionally left blank.

CHAPTER 3.

STATISTICS OF AGRICULTURE FOR THE STATE AND ITS COUNTIES.

Introduction.—This chapter presents a complete statement of the statistics of agriculture for Colorado collected at the census of 1910. Statistics of farms and farm property relate to April 15, 1910; those of farm products, expenses, and receipts are for the calendar year 1909.

Definitions.—To assist in securing comparability for its statistics of agriculture, the Bureau of the Census provided the enumerators with certain definitions and instructions, the more important of which were essentially as given below.

Farm.—A "farm" for census purposes is all the land which is directly farmed by one person managing and conducting agricultural operations, either by his own labor alone or with the assistance of members of his household or hired employees. The term "agricultural operations" is used as a general term referring to the work of growing crops, producing other agricultural products, and raising animals, fowls, and bees. A "farm" as thus defined may consist of a single tract of land, or of a number of separate and distinct tracts, and these several tracts may be held under different tenures, as where one tract is owned by the farmer and another tract is hired by him. Further, when a landowner has one or more tenants, renters, croppers, or managers, the land operated by each is considered a "farm."

In applying the foregoing definition of a "farm" for census purposes, enumerators were instructed to report as a "farm" any tract of 3 or more acres used for agricultural purposes, and also any tract containing less than 3 acres which produced at least $250 worth of farm products in the year 1909.

Farmer.—A "farmer" or "farm operator," according to the census definition, is a person who directs the operations of a farm. Hence owners of farms who do not themselves direct the farm operations are not reported as "farmers." Farmers are divided by the Bureau of the Census into three general classes according to the character of their tenure—namely, owners, tenants, and managers.

Farm owners include (1) farmers operating their own land only, and (2) those operating both their own land and some land hired from others. The latter are sometimes referred to in the census reports as "part owners," the term "owners" being then restricted to those owning all their land.

Farm tenants are farmers who, as tenants, renters, or croppers, operate hired land only. They were reported in 1910 in three classes: (1) *Share tenants*—those who pay a certain share of the products, as one-half, one-third, or one-quarter; (2) *share-cash tenants*—those who pay a share of the products for part of the land rented by them and cash for part; and (3) *cash tenants*—those who pay a cash rental or a stated amount of labor or products, such as $7, 10 bushels of wheat, or 100 pounds of seed cotton per acre.

Managers are farmers who are conducting farm operations for the owner for wages or a salary.

Farm land.—Farm land is divided into (1) impreved land, (2) woodland, and (3) all other unimproved land. The same classification was followed in 1880. At former censuses, except that of 1880, farm land was divided into improved land and unimproved land, woodland being included with unimproved land. *Improved land* includes all land regularly tilled or mowed, land pastured and cropped in rotation, land lying fallow, land in gardens, orchards, vineyards, and nurseries, and land occupied by farm buildings. *Woodland* includes all land covered with natural or planted forest trees, which produce, or later may produce, firewood or other forest products. *All other unimproved land* includes brush land, rough or stony land, swamp land, and any other land which is not improved or in forest. The census classification of farm land as "improved land," "woodland," and "other unimproved land" is one not always easy for the farmers or enumerators to make, and the statistics therefore must be considered at best only a close approximation.

Total value of farm products.—No attempt has been made at this census to compute or even to estimate approximately the total value of farm products. Among the numerous difficulties which stand in the way of obtaining a total which would be at once comprehensive, free from duplication, and confined exclusively to the products of a definite period of time, are the following:

(1) The duplication resulting from the feeding of farm crops to farm live stock, when the value both of the products derived from such live stock and of the crops are included in the same total. In 1900 an attempt was made to eliminate this duplication by means of an inquiry as to the total value of the products of each farm fed to the live stock on that farm, but, aside from the fact that this would not eliminate the duplication where the products of one farm are fed to the live stock of another farm, it is believed that the farmers were unable to make even approximately accurate answers to the inquiry, and it was accordingly not included in the schedule for 1910.

(2) The fact that farmers may buy domestic animals during the census year which are subsequently sold or slaughtered during the same year and that it is impossible to eliminate the duplication accurately; and the further fact that the value of domestic animals sold or slaughtered, or of forest products cut, during a given year (as well as some other minor items) does not usually represent a value created wholly during that year, and that it is quite impossible to ascertain the value created during the year.

(3) The fact that the returns for some products are incomplete. The returns for all products are to a considerable extent estimates made by the farmers. Special difficulty was encountered in cases where the person in possession of the farm in April, 1910, when the census was taken, was not in possession of it during the crop year 1909. In such cases the farmer was not always able to report completely and accurately the products of the land for the preceding year. It is probable that the returns for the principal crops are in general fairly accurate, but that those for minor crops and for dairy and poultry products are frequently understatements, particularly because the home consumption was disregarded or underestimated. In the belief that no accurate result could be obtained from such an inquiry, the Bureau of the Census did not even attempt to ascertain the total quantity and value of certain by-products, such as straw and cornstalks, which are of considerable importance, the schedule calling only for the value of such by-products sold.

PER CENT OF LAND AREA IN FARMS, AND AVERAGE VALUE OF FARM LAND PER ACRE, IN COLORADO, BY COUNTIES: 1910.

PER CENT OF LAND AREA IN FARMS.

[Per cent for the state, 20.4.]

The per cent of land area in farms, when less than 20, is inserted under the county name.

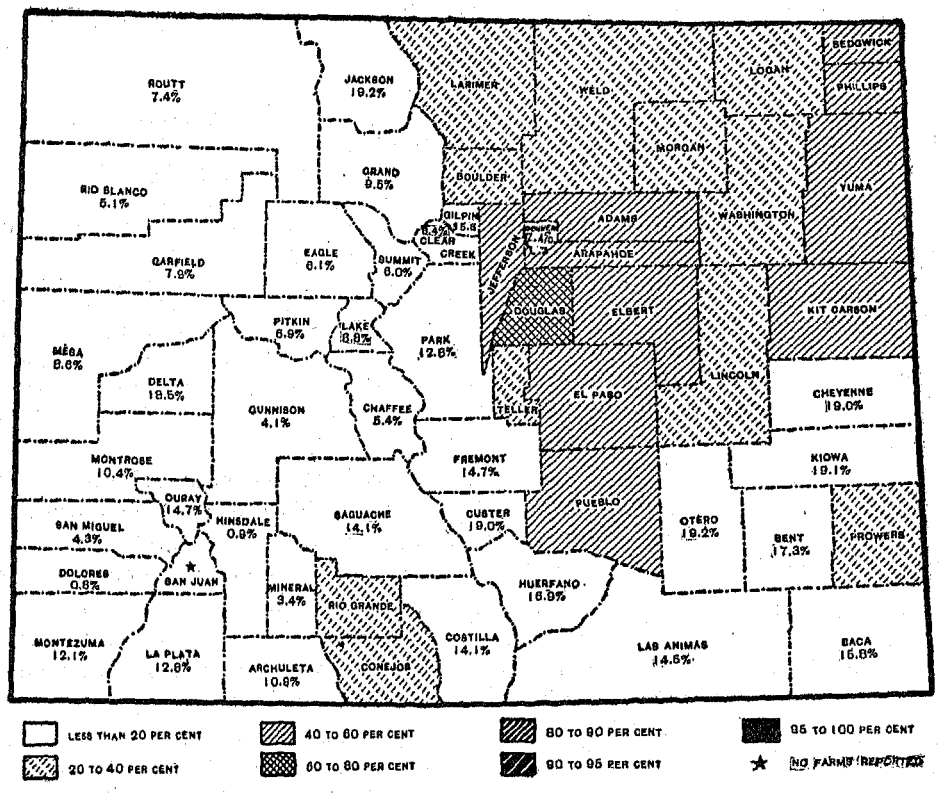

AVERAGE VALUE OF FARM LAND PER ACRE.

[Average for the state, $26.81.]

When the value is less than $10 per acre, it is inserted under the county name.

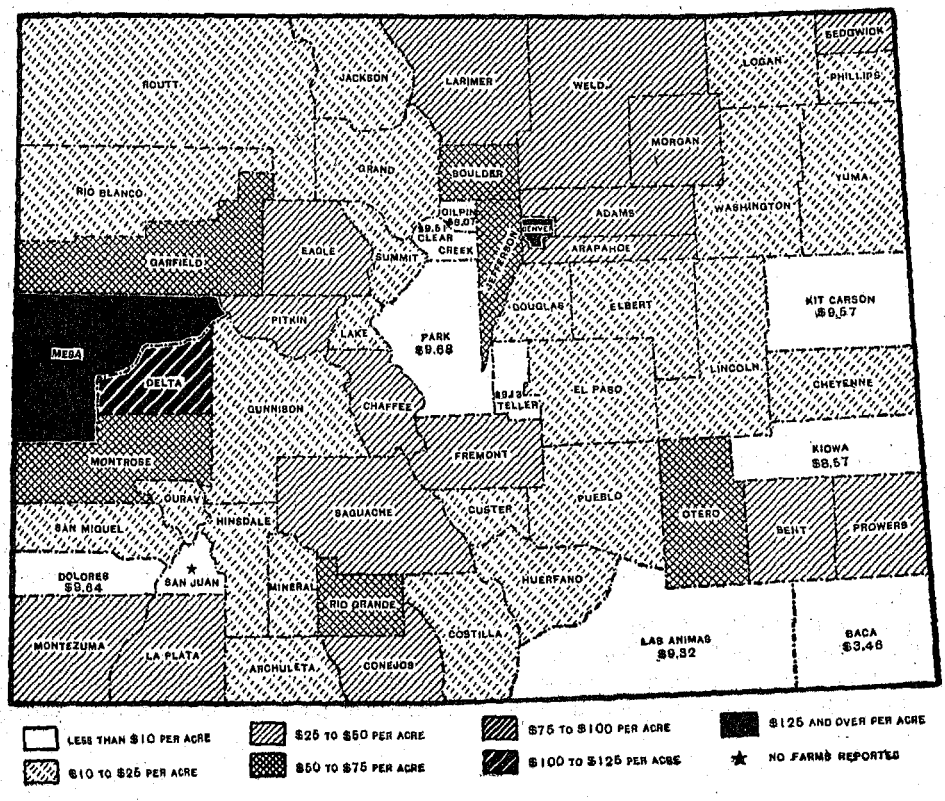

FARMS AND FARM PROPERTY.

Colorado ranks seventh in area and thirty-second in population among the states and territories of continental United States. It is still adding to its farm acreage, but the mountainous surface and low rainfall render some areas unfit for agriculture, while others are adapted only to grazing. The mean altitude of the state of Colorado is the highest of that of any state in the Union. Only one-fourth of the state lies at an elevation less than 5,000 feet, while two-thirds of the area ranges in altitude from 6,000 to 14,000 feet above sea level. The central and west central portion of the state comprises a large area of the mountainous mass of the Rockies, which rises above the elevated plateau section comprising the eastern two-fifths of the state together with small areas in the northwestern and southern portions.

The eastern two-fifths of Colorado lies within the Great Plains section of the United States and consists of a long slope from the eastern front of the Rocky Mountains, descending from altitudes of 7,000 feet to altitudes of approximately 3,500 feet within the prairie section along the eastern border. This Great Plains region consists of a series of fan-shaped slopes of great extent composed chiefly of the detritus of the mountain areas carried down and spread over the plains by long-continued stream action. In these sloping areas the eastward flowing rivers have cut deep, narrow valleys which are bordered by silty and sandy alluvial soils at the lower levels, and by sandy and gravelly loam bench lands at higher altitudes. The Great Plains section is chiefly utilized for grazing purposes.

Within the central mountain mass there are numerous parks and smaller valleys the floors of which are formed from alluvial or lacustrine deposits. Wherever water is available, and the altitude is not too great, these are irrigated for the production of vegetables, grain, grass, and fruit.

There is little agriculture in the high mountainous region, except in the San Luis Valley, in the south central part of the state. To the west of the divide the precipitation is too light for the growing of crops without irrigation, but the streams supply large volumes of water for irrigation in the valleys. To the east of the divide on the plains the rainfall is heavier, and some crops are grown without irrigation throughout this region. Wherever water is available irrigation has been introduced, the largest irrigated area in the state being in the valleys of the South Platte and Arkansas Rivers, and extending from the mountains to the eastern boundary of the state.

Progress during the decade 1900 to 1910.—The following table summarizes for the state the more significant facts relating to population and land area, the number, value, and acreage of farms, and the value of all other farm property in 1910 and 1900:

NUMBER, AREA, AND VALUE OF FARMS.	1910 (April 15)	1900 (June 1)	INCREASE.[1]	
			Amount.	Per cent.
Population	799,024	539,700	259,324	48.0
Number of all farms	46,170	24,700	21,470	86.9
Approximate land area of the state ... acres	66,341,120	66,341,120	.....	.....
Land in farms ... acres	13,532,113	9,474,588	4,057,525	42.8
Improved land in farms ... acres	4,302,101	2,273,968	2,028,133	89.2
Average acres per farm	293.1	383.6	−90.5	−23.6
Value of farm property:				
Total	$491,471,806	$161,045,101	$330,426,705	205.2
Land	362,822,205	90,341,523	272,480,682	301.6
Buildings	45,696,656	16,002,512	29,694,144	185.6
Implements and machinery	12,791,601	4,746,755	8,044,846	169.5
Domestic animals, poultry, and bees	70,161,344	49,954,311	20,207,033	40.5
Average value of all property per farm	$10,645	$6,520	$4,125	63.3
Average value of land per acre	$26.81	$9.54	$17.27	181.0

[1] A minus sign (−) denotes decrease.

NOTE.—Ranges or ranches using the public domain for grazing purposes but not owning or leasing land were counted as farms in 1910 and 1900. They were included as owned or managed, free from mortgage, and under 3 acres in size. The counting of these ranges as farms affects all totals, averages, and percentages in which the number of farms is a factor. In 1910 there were 157 such ranges included as farms.

The two maps on the opposite page show, for the different counties, the proportion of the total land area which is in farms and the average value of farm land per acre. Of the state's entire land area one-fifth is in farms. In the western half of the state, however, many counties have less than one-tenth of their land in farms and almost all have less than 20 per cent. In the northeastern portion all the counties have either 20 to 40 per cent or 40 to 60 per cent of their total acreage in farms. The counties in the southeastern corner of the state have, with one exception, less than 20 per cent of their land in farms.

There is only one county in the state, namely, Douglas, in which the proportion of the area in farms exceeds 60 per cent.

The average value per acre of the farm land, exclusive of buildings, for the whole state is $26.81. In some counties, however, farm land has an average value of less than $10 per acre, and in almost half the counties it averages only between $10 and $25 per acre. In the remaining counties the value of farm land ranges most commonly from $25 to $50 per acre, but in three it exceeds $100 per acre.

During the last decade the population of the state increased 259,324, or 48 per cent; the number of farms 21,470, or 86.9 per cent; the land in farms 4,057,525 acres, or 42.8 per cent. As a result of the greater relative increase in the number of farms, the average size of farms decreased 90.5 acres.

Farm property, which includes land, buildings, implements and machinery, and live stock (domestic animals, poultry, and bees), has more than trebled in value during the decade, increasing over $330,000,000. This great increase was chiefly made up of increases in value of over $272,000,000 in land and of nearly $30,000,000 in buildings. There was also an increase of over $28,000,000 in the value of farm equipment, which includes implements and machinery and live stock, of which more than two-thirds represents the increase in the value of live stock. In considering the increase of values in agriculture the general increase in the prices of all commodities in the last 10 years should be borne in mind.

The average value of a farm with its equipment in 1900 was slightly more than $6,500, while 10 years later it was approximately $10,650. The average value of land alone rose from $9.54 per acre in 1900 to $26.81 in 1910, an increase of 181 per cent.

Irrigation.—Of the 46,170 farms in the state, 25,926, or 56.2 per cent, are reported as irrigated. The acreage reported is 2,792,032 acres, or 64.9 per cent of the improved land in farms. The area to which enterprises existing in 1910 were capable of supplying with water was 3,990,166 acres, and the total acreage included in irrigation projects completed or under way was 5,917,457 acres.

Population, number of farms, and farm acreage: 1870 to 1910.—In 1910 the population of the state was more than twenty times as great as in 1870. The largest increases were during the last decade and that between 1880 and 1890.

There are 46,170 farms in Colorado, or twenty-six and one-half times as many as in 1870. During the period 1870 to 1910 the number of farms increased on the average over 1,100 per year. This increase was most rapid during the last decade, when it averaged 2,147 per year. The increase was general throughout the state.

The table following presents, for the state as a whole for each census from 1870 to 1910, inclusive, a statement of the total population, the number of farms, and the acreage of farm land and of improved land in farms. It also gives the percentage of the land area in farms, the percentage of farm land improved, and the percentage of increase during each decade in the number of farms and in the land in farms.

Census year.	Population.	Farms.		Land in farms.			Per cent of land area in farms.	Per cent of farm land improved.
		Number.	Per cent of increase.	All land. Acres.	All land. Per cent of increase.	Improved land (acres).		
1910	799,024	46,170	86.9	13,532,113	42.8	4,302,101	20.4	31.8
1900	539,700	24,700	50.7	9,474,588	106.0	2,273,968	14.3	24.0
1890	413,249	16,389	263.7	4,598,941	294.6	1,823,520	6.9	39.7
1880	194,327	4,506	159.3	1,165,373	263.8	616,169	1.8	52.9
1870 [1]	39,864	1,738	.....	320,346	.....	95,594	0.5	29.8

[1] No data prior to 1870. Organized as a territory in 1861.

The land area of Colorado is approximately 66,341,120 acres. Of this area, 13,532,113 acres, or 20.4 per cent, are included in farms. Of the farm acreage, 4,302,101 acres, or 31.8 per cent, are reported as improved land, representing 6.5 per cent of the total land area of the state. The total acreage of farm land increased 42.8 per cent during the last decade. The reported acreage of improved land shows a much greater relative increase from 1900 to 1910 than does the total acreage in farms, making the percentage of farm land which is improved considerably higher in 1910 than in 1900.

The table given above shows also the very rapid and continuous increases from the earliest report, in 1870, in both total farm acreage and acreage of improved land. The proportion of the total land area of the state which was occupied by farms rose during this period from one-half of 1 per cent to 20.4 per cent. The proportion of farm land reported as improved has fluctuated greatly, doubtless due largely to the inclusion or exclusion of large areas of range land and the variations in interpretation of the terms "improved land" and "unimproved land."

Values of farm property: 1870 to 1910.—The agricultural changes in Colorado since 1870, as reflected in the values of the several classes of farm property, are shown in the table which follows:

Census year.	Farm property.							
	Total.		Land and buildings.		Implements and machinery.		Domestic animals, poultry, and bees.	
	Value.	Per cent of increase.	Value.	Per cent of increase.	Value.	Per cent of increase.	Value.	Per cent of increase.
1910	$491,471,806	205.2	$408,518,861	284.2	$12,791,601	169.5	$70,161,344	40.5
1900	161,045,101	37.1	106,344,035	25.1	4,746,755	73.9	49,954,311	68.3
1890	[1] 117,439,558	179.7	85,035,180	238.7	2,728,850	199.8	[1] 29,675,528	85.8
1880	[1] 41,991,650	703.9	25,109,223	827.0	910,085	317.3	[1] 15,972,342	595.4
1870 [2,3]	5,223,563	.....	2,708,598	.....	218,083	.....	2,296,882	.....

[1] Includes estimated value of range animals.
[2] Computed gold values, being 80 per cent of the currency values reported.
[3] No data prior to 1870. Organized as a territory in 1861.

The total wealth in the form of farm property is $491,472,000, of which 83.1 per cent is represented by land and buildings, 2.6 per cent by implements and machinery, and 14.3 per cent by live stock. The total value of farm property increased from 1900 to 1910 by $330,427,000, or in other words, it more than trebled. The absolute gain during the decade from 1900 to 1910 was over seven times and the percentage gain nearly six times as great as during the decade immediately preceding. Moreover, the absolute gain in the last decade was over twice as great as that of the preceding 30 years. The percentage increase from 1880 to 1890 was much less than from 1870 to 1880, and from 1890 to 1900 it again fell off greatly.

Average acreage and values per farm: 1870 to 1910.—The changes which have taken place during the past 40 years in the average acreage of Colorado farms and in the average values of the various classes of farm property, as well as in the average value per acre of land and buildings, are shown in the following table:

CENSUS YEAR.	Average acres per farm.	AVERAGE VALUE PER FARM.[1]				Average value of land and buildings per acre.
		All farm property.	Land and buildings.	Implements and machinery.	Domestic animals, poultry, and bees.	
1910	293.1	$10,645	$8,848	$277	$1,520	$30.19
1900	383.6	6,520	4,305	192	2,022	11.22
1890	280.6	[2] 7,166	5,189	167	[2] 1,811	18.49
1880	258.6	[2] 9,319	5,572	202	[2] 3,545	21.55
1870 [3], [4]	184.3	3,006	1,558	125	1,322	8.46

[1] Averages are based on "all farms" in state.
[2] Includes estimated value of range animals.
[3] Computed gold values, being 80 per cent of the currency values reported.
[4] No data prior to 1870. Organized as a territory in 1861.

One of the striking characteristics of the agricultural conditions in Colorado is the presence of great areas of semiarid land which has thus far been utilized, if at all, for grazing purposes. Upon this land are many very large farms, or ranches as they are called, frequently exceeding 100,000 acres in extent, and counting these as farms has increased materially the average number of acres per farm for the state. In fact one ranch of 451,000 acres reported in Costilla County in 1900, but not reported in 1910, added over 18 acres to the average size in 1900 of all farms for the state. Farms of 1,000 acres and over increased in number during the past decade from 1,237 to 1,577, yet the acreage of such farms decreased from 5,025,660 acres in 1900 to 4,880,823 acres in 1910. The farms other than those used almost exclusively for grazing purposes are not, on an average, unusually large, and the relative increase in the number of these farms has decreased the average size of all farms of the state since 1900 by 90.5 acres. Since 1870 the average size of the Colorado farm has varied greatly, increasing steadily from 184.3 acres in 1870 to 383.6 acres in 1900, and then decreasing in 1910 to 293.1 acres; the result is a net increase of 108.8 acres since 1870. In 1900 the average size of a Colorado farm was over twice as great as in 1870, the increase averaging almost 7 acres a year for the 30 years. In 1910, however, it was only about one and one-half times as large as in 1870.

The average value of a Colorado farm, including equipment, has advanced during the last decade from $6,520 to more than $10,600, of which over $8,800 represents the value of land and buildings, over $1,500 the value of live stock, and nearly $300 the value of implements and machinery. The average value of land and buildings is now $30.19, or somewhat less than three times as much as 10 years ago.

Although the average value per farm of live stock was over ten times as great as that of implements and machinery in 1870, it is now less than six times as great. During the 40 years implements and machinery have more than doubled in value, while live stock has increased only 15 per cent.

Farm tenure: 1880 to 1910.—The following table shows the distribution of the farms of the state according to character of tenure at each census since 1880:

TENURE.	1910	1900	1890	1880
Number of all farms	46,170	24,700	16,389	4,506
Farms operated by owners and managers.	37,780	19,119	14,546	3,922
Farms consisting of owned land only	32,474	15,871	(1)	(1)
Farms consisting of owned and hired land	4,519	2,368	(1)	(1)
Farms operated by managers	787	880	(1)	(1)
Farms operated by tenants	8,390	5,581	1,843	584
Share tenants	4,913	3,351	1,258	419
Share-cash tenants [2]	233			
Cash tenants	2,211	2,230	585	165
Tenure not specified [3]	1,033			
Per cent of farms operated by—				
Owners and managers	81.8	77.4	88.8	87.0
Tenants	18.2	22.6	11.2	13.0
Share and share-cash	11.1	13.6	7.7	9.3
Cash and nonspecified	7.0	9.0	3.6	3.7

[1] Not reported separately.
[2] Share-cash tenants were doubtless largely included with share tenants in 1900, 1890, and 1880.
[3] Prior to 1910 nonspecified tenants were included with cash tenants.

It is significant that while there was an increase of 21,470 in the total number of farms during the last decade, an increase of 18,661 was reported in the number of farms operated by owners and managers and of only 2,809 in the number operated by tenants. As is usual in newly settled sections of a country the proportion of farms in Colorado operated by tenants has thus far been small. The great majority of the farms of the state have been acquired by their owners or operators from the Government, or private corporations, in the form of homesteads, Carey Act entries, desert-land entries, or irrigated farms. Most of these have been acquired at a small price, or on long-time and other favorable terms, making ownership possible to the man of small means. This fact doubtless accounts in the main for the smaller proportion of farms operated by tenants than is found in most of the older states.

In 1880 about thirteen out of every one hundred farms were operated by tenants, in 1890 about eleven, in 1900 about twenty-three, and in 1910 about eighteen. The present proportion is less than half as high as that for the United States as a whole.

Throughout the 30 years the numbers of both cash and share tenants have been increasing rapidly and the farms now reported as rented for cash, including "nonspecified," represent 7 per cent of the total, and those reported as rented for a share of the products, including "share-cash," 11.1 per cent. In 1880 there were somewhat over two and a half times as many share and share-cash tenants as there were cash and nonspecified tenants; in 1910, however, there were only slightly over one and one-half times as many.

The following table shows the total and improved acreage and the value of land and buildings for farms operated by owners (including part owners), managers, and tenants, respectively:

FARMS OPERATED BY—	ALL LAND IN FARMS (ACRES).		IMPROVED LAND IN FARMS (ACRES).		VALUE OF LAND AND BUILDINGS.	
	1910	1900	1910	1900	1910	1900
Total	**13,532,113**	**9,474,588**	**4,302,101**	**2,273,968**	**$408,518,861**	**$106,344,035**
Owners	10,134,797	6,156,841	2,907,897	1,486,705	270,209,463	68,113,548
Managers	1,140,446	1,787,515	310,402	207,275	29,343,053	13,167,920
Tenants	2,256,870	1,530,232	1,083,802	579,988	108,965,745	25,062,567

The following table shows the per cent distribution by tenure groups of the items in the preceding table, and also of the number of farms:

FARMS OPERATED BY—	PER CENT OF TOTAL.							
	Number of farms.		All land in farms.		Improved land in farms.		Value of land and buildings.	
	1910	1900	1910	1900	1910	1900	1910	1900
Total	**100.0**	**100.0**	**100.0**	**100.0**	**100.0**	**100.0**	**100.0**	**100.0**
Owners	80.1	73.8	74.9	65.0	67.6	65.4	66.1	64.1
Managers	1.7	3.6	8.4	18.9	7.2	9.1	7.2	12.4
Tenants	18.2	22.6	16.7	16.2	25.2	25.5	26.7	23.6

It will be seen that, in 1910, 74.9 per cent of all land in farms was in farms operated by their owners (including part owners), 8.4 per cent in farms operated by managers, and 16.7 per cent in farms operated by tenants, the percentage for owners and for tenants being higher and that for managers lower than in 1900.

As shown by the next table, the average size of farms operated by managers in 1910 (1,449.1 acres) was more than five times as great as that of farms operated by owners (274 acres), which was in turn somewhat larger than that of farms operated by tenants (269 acres). The average size of each class of farms decreased between 1900 and 1910. In 1910 the percentage of farm land improved was highest for farms operated by tenants, and lowest for those operated by managers.

FARMS OPERATED BY—	AVERAGE ACRES PER FARM.				PER CENT OF FARM LAND IMPROVED.		AVERAGE VALUE OF LAND AND BUILDINGS.			
	All land.		Improved land.				Per farm.		Per acre.	
	1910	1900	1910	1900	1910	1900	1910	1900	1910	1900
Total	**293.1**	**383.6**	**93.2**	**92.1**	**31.8**	**24.0**	**$8,848**	**$4,305**	**$30.19**	**$11.22**
Owners	274.0	337.6	78.6	81.5	28.7	24.1	7,304	3,735	26.66	11.06
Managers	1,449.1	2,031.3	394.4	235.5	27.2	11.6	37,285	14,964	25.73	7.37
Tenants	269.0	274.2	129.2	103.9	48.0	37.9	12,988	4,491	48.28	16.38

Farm mortgages: 1890 to 1910.—The Eleventh Census (1890) was the first to collect data relating to mortgage debt on farms. The basis of the returns was the "farm home" occupied by its owner. The same class of information was secured by the population schedules of the Twelfth Census (1900). The agricultural schedules of the Thirteenth Census (1910) secured practically the same information, except that the basis was "owned farms" instead of "owned farm homes"—a difference involving, however, no appreciable incomparability.

The following table relates to farms operated by persons owning all or part of the land, and shows for 1910 (1) the number of such farms reported as free from mortgage; (2) the number reported as mortgaged; and (3) the number for which no mortgage reports were secured. Comparable items are included for 1900 and 1890.

CLASS.	OWNED FARMS.[1]		OWNED FARM HOMES.		OWNED FARM HOMES.[2]	
	1910		1900		1890	
	Number.	Per cent.[3]	Number.	Per cent.[3]	Number.	Per cent.
Total	**36,993**	.....	**17,850**	.....	**15,417**	.....
Free from mortgage	26,822	73.6	12,447	73.0	11,488	74.5
Mortgaged	9,636	26.4	4,610	27.0	3,929	25.5
Unknown	535	.....	793	.....	.....	.....

[1] Includes all farms owned in whole or in part by the operator.
[2] The 524 "owned farm homes" for which no reports were secured were distributed between "free from mortgage" and "mortgaged" in 1890.
[3] Per cent of combined total of "free from mortgage" and "mortgaged."

In 1910 the total number of farms owned in whole or in part by the operators was 36,993. Of this number, 26,822 were reported as free from mortgage; 9,636 were reported as mortgaged; and for 535 no report relative to mortgage indebtedness was obtained. The number of mortgaged farms constituted 26.4 per cent of the total number of owned farms, exclusive of those for which no mortgage report was obtained. The percentage is approximately the same as it was in 1900 and 1890. It may be noted that the percentages given for the three censuses are comparable, but that the number of mortgaged and unmortgaged farms reported in 1890 is not entirely comparable with the numbers reported at the later censuses, because at the census of 1890 the farms for which no reports were secured were distributed between the two classes of mortgaged and unmortgaged farms.

The statement of mortgage debt and of the value of mortgaged farm property is restricted to the farms of those farmers who own all of their land and report the amount as well as the fact of indebtedness. Of the 9,636 farms reported as mortgaged, 8,019 are wholly owned by the farmers, and for 7,571 of these the amount of mortgage debt is reported. Only these last-mentioned farms are included under 1910 in the next table, which presents data relating to mortgaged farms for 1910 and 1890. In this connection it should be noted that in 1890 the amount of mortgage debt of

farms with incomplete reports was estimated according to the percentages and averages obtained from farms with full reports, but that no such estimate is here made for 1910. The table gives a comparative statement of the value of mortgaged farms owned entirely by their operators and the amount of indebtedness, together with the average value of such farms, the average debt per farm, and the average equity per farm for 1910 and 1890. Data regarding the amount of mortgage debt were not obtained in 1900.

	OWNED FARMS OR FARM HOMES MORTGAGED.		INCREASE.	
	1910 [1]	1890 [2]	Amount.	Per cent.
Number	7,571	3,929	.....	.....
Value—Land and buildings	$77,332,068	$17,205,433	.....	.....
Amount of mortgage debt	$18,986,026	$5,573,154	.....	.....
Per cent of debt to value	24.6	32.4	.....	.....
Average value per farm	$10,214	$4,379	$5,835	133.2
Average debt per farm	$2,508	$1,418	$1,090	76.9
Average equity per farm	$7,706	$2,961	$4,745	160.2

[1] Includes only farms consisting wholly of owned land and reporting value of farm and amount of debt.
[2] Includes all owned farm homes, estimates being made of value of farms and amount of debt for all defective reports.

The average debt of mortgaged farms increased in 20 years from $1,418 to $2,508, or 76.9 per cent, while the average value of such farms rose from nearly $4,400 to over $10,000, or 133.2 per cent. Thus the owner's equity increased on the average from almost $3,000 to $7,700, or 160.2 per cent. As a result of the greater relative increase in farm value than in farm debt, the mortgage indebtedness, which was 32.4 per cent of the value of the farm in 1890, had decreased to 24.6 per cent of this value in 1910.

Farms by size groups: 1910 and 1900.—The following table shows the distribution of farms by size groups at the censuses of 1910 and 1900:

SIZE GROUP.	NUMBER OF FARMS.		INCREASE.[1]		PER CENT OF TOTAL.	
	1910	1900	Number.	Per cent.	1910	1900
Total	46,170	24,700	21,470	86.9	100.0	100.0
Under 3 acres	569	794	—225	—28.3	1.2	3.2
3 to 9 acres	2,222	1,047	1,175	112.2	4.8	4.2
10 to 19 acres	2,279	1,032	1,247	120.8	4.9	4.2
20 to 49 acres	3,882	2,122	1,760	82.9	8.4	8.6
50 to 99 acres	4,384	2,526	1,858	73.6	9.5	10.2
100 to 174 acres	16,355	9,104	7,251	79.6	35.4	36.9
175 to 259 acres	3,004	1,573	1,431	91.0	6.5	6.4
260 to 499 acres	9,472	3,799	5,673	149.3	20.5	15.4
500 to 999 acres	2,426	1,466	960	65.5	5.3	5.9
1,000 acres and over	1,577	1,237	340	27.5	3.4	5.0

[1] A minus sign (—) denotes decrease.

Over one-third of all farms in Colorado are between 100 and 174 acres in size, which limits include the quarter-section farms. About one-fifth are in the "260 to 499 acres" class, which limits include the half-section farms. These two groups also contained the greater number of farms in 1900.

A study of the distribution of farms by size groups discloses the fact that the greatest relative gain in number from 1900 to 1910 was made in the "260 to 499 acres" group, but the greatest absolute gain occurred in the "100 to 174 acres" group. The farms in the "260 to 499 acres" group constituted a much larger percentage in 1910 than in 1900. The number of places "under 3 acres" reported as farms is only about three-fourths as great as 10 years ago. This decrease may be due to a different interpretation by the enumerators as to what to include as a small farm, or may represent an actual decrease in that type of farm. Every other group shows a considerable absolute and relative increase, but the movement is least marked among the farms over 500 acres in size.

The following table shows the total and improved acreage and the value of land and buildings for farms of various size groups, consolidating into one group the farms of less than 20 acres (numbering in all 5,070), and also the farms of between 175 and 499 acres (numbering 12,476):

SIZE GROUP.	ALL LAND IN FARMS (ACRES).		IMPROVED LAND IN FARMS (ACRES).		VALUE OF LAND AND BUILDINGS.	
	1910	1900	1910	1900	1910	1900
Total	13,532,113	9,474,588	4,302,101	2,273,968	$408,518,861	$106,344,035
Under 20 acres	40,432	22,523	37,538	18,695	25,630,351	6,226,058
20 to 49 acres	126,209	72,403	99,671	50,844	28,470,967	4,921,212
50 to 99 acres	328,961	199,057	235,870	129,033	37,509,580	7,340,830
100 to 174 acres	2,526,569	1,409,466	978,512	607,094	93,753,309	24,226,545
175 to 499 acres	3,929,716	1,701,623	1,456,957	699,038	115,238,983	26,225,580
500 to 999 acres	1,699,403	1,043,856	557,631	297,601	40,327,319	11,735,660
1,000 acres and over	4,880,823	5,025,660	935,922	471,663	67,588,352	25,668,150

The following table shows the per cent distribution, by size groups, of the items presented in the preceding table, and also of the number of farms:

SIZE GROUP.	PER CENT OF TOTAL.							
	Number of farms.		All land in farms.		Improved land in farms.		Value of land and buildings.	
	1910	1900	1910	1900	1910	1900	1910	1900
Total	100.0	100.0	100.0	100.0	100.0	100.0	100.0	100.0
Under 20 acres	11.0	11.6	0.3	0.2	0.9	0.8	6.3	5.9
20 to 49 acres	8.4	8.6	0.9	0.8	2.3	2.2	7.0	4.6
50 to 99 acres	9.5	10.2	2.4	2.1	5.5	5.7	9.2	6.9
100 to 174 acres	35.4	36.9	18.7	14.9	22.7	26.7	22.9	22.8
175 to 499 acres	27.0	21.7	29.0	18.0	33.9	30.7	28.2	24.7
500 to 999 acres	5.3	5.9	12.6	11.0	13.0	13.1	9.9	11.0
1,000 acres and over	3.4	5.0	36.1	53.0	21.8	20.7	16.5	24.1

Of the total farm acreage of the state in 1910, 36.1 per cent was in farms of 1,000 acres and over, and 29 per cent in farms of 175 to 499 acres, these two being from the standpoint of aggregate acreage the most important size groups. The most notable change between 1900 and 1910 was the decrease in the proportion of the total acreage which was in farms of 1,000 acres and over, offset by increases in the proportion in every other size group, the increase for the farms of 175 to 499 acres being the most considerable.

As shown by the next table, the percentage of farm land improved diminishes as the average size of the farms increases. For this reason and also because

buildings have normally a higher value in proportion to farm acreage on small than on large farms, the average value of land and buildings per acre of land also diminishes with the increase in the size of the farms; it is very much higher for the farms under 20 acres in size than for those of any other group.

SIZE GROUP.	PER CENT OF FARM LAND IMPROVED.		AVERAGE VALUE OF LAND AND BUILDINGS.			
			Per farm.		Per acre.	
	1910	1900	1910	1900	1910	1900
Total	**31.8**	**24.0**	**$8,848**	**$4,305**	**$30.19**	**$11.22**
Under 20 acres	92.8	83.0	5,055	2,167	633.91	276.43
20 to 49 acres	79.0	70.2	7,334	2,319	225.59	67.97
50 to 99 acres	71.7	64.8	8,556	2,906	114.02	36.88
100 to 174 acres	38.7	43.1	5,732	2,661	37.11	17.19
175 to 499 acres	37.1	41.1	9,237	4,882	29.33	15.41
500 to 999 acres	32.8	28.5	16,623	8,005	23.73	11.24
1,000 acres and over	19.2	9.4	42,859	20,750	13.85	5.11

Color and nativity of farmers: 1910.—Prior to the Thirteenth Census no attempt was made to secure information on the farm schedules concerning the nativity of farmers.

Four-fifths of the Colorado farmers were native whites and almost one-fifth foreign-born whites. Only 574, or 1.2 per cent of all farmers, were nonwhites, 405 being Indians; 87, Japanese; 81, negroes; and 1, Chinese. About four-fifths of each color and nativity group were reported as owners, most of the remaining one-fifth (nearly 19 per cent) being tenants.

Of the 8,398 foreign-born white farmers in Colorado in 1910, 1,926 were born in Germany, 1,128 in Sweden, 882 in England, 734 in Russia, 643 in Canada, 539 in Italy, 462 in Austria, 451 in Ireland, 434 in Denmark, 294 in Scotland, 242 in Switzerland, 176 in Norway, 111 in Wales, 101 in France, and 87 in Holland. Other European countries were represented by a total of 160 farmers, and non-European countries, other than Canada, by 28.

The table which follows shows the color and nativity of farm operators by character of tenure for 1910:

COLOR AND NATIVITY.	FARM OPERATORS.							
	Total.		Owners.	Tenants.	Managers.	Per cent of total.		
	Number.	Per cent distribution.				Owners.	Tenants.	Managers
Total	**46,170**	**100.0**	**36,993**	**8,390**	**787**	**80.1**	**18.2**	**1.7**
Native white	37,198	80.6	29,801	6,711	686	80.1	18.0	1.8
Foreign-born white	8,398	18.2	6,726	1,572	100	80.1	18.7	1.2
Negro and other nonwhite	574	1.2	466	107	1	81.2	18.6	0.2

DOMESTIC ANIMALS, POULTRY, AND BEES.

Domestic animals on farms: 1910.—The census of 1910 was taken as of April 15, and that of 1900 as of June 1. Since a great many domestic animals are born during the six weeks between April 15 and June 1, and on the other hand a considerable number of older animals are slaughtered or die during the same period, the numbers of the different classes of animals for the two censuses are not closely comparable, and the same is true in somewhat less degree of the values. For this reason the figures for 1900 are not presented in this chapter, but in the general reports of the census the figures for the several states will be presented and the extent to which their comparability is affected by the change in the date of enumeration will be discussed.

Of the total number of farms enumerated, 43,033, or 93.2 per cent, report domestic animals of some kind, the number without any domestic animals being 3,137.

Of all the farms in the state, 74.1 per cent report cattle, 70.7 per cent "dairy cows," and only 25.2 per cent "other cows." The average number of dairy cows per farm reporting is only about 5, while the average number of cows not kept for milk per farm reporting that class is about 35. The total number of dairy cows increased somewhat during the decade, and the average value increased from $37.94 to $41.19, while other cows decreased both in number and average value. Steers and bulls of all ages decreased considerably during the decade.

The census of 1900 was taken as of June 1, after all the spring calves were born, while that of 1910 was taken as of April 15, before the close of the calving season and when the calves on hand were on the average younger than at the enumeration of 1900. As a result, the calves enumerated were fewer in number and of lower average value in 1910 than in 1900, the number decreasing from 269,154 to 86,201, and the average value decreasing from $11.63 to $8.24.

Horses and colts are reported by 90.1 per cent of all the farms in the state, and average 7 per farm reporting. Spring colts are reported by 11.9 per cent, while 26.4 per cent report yearlings. The average value of mature horses is reported at $100.78. Only about one farm in every ten reports mules and mule colts. The average values of mules are greater than for horses of the corresponding age groups.

Sheep and lambs are reported from 1,794 farms, or 3.9 per cent of all the farms in the state. Of these 1,794 farms, 40.1 per cent report spring lambs, the number of the latter being equal to 10.9 per cent of the number of ewes; this decidedly small proportion is doubtless due to the early date of enumeration. Ewes

are reported from all but 135 farms reporting sheep, and for the farms reporting the average is nearly 670 ewes per farm. The farms reporting rams and wethers show an average of over 193 per farm.

Of all farms, 41.1 per cent report swine, the average number being over 9 per farm reporting. The average value of the swine classed as "hogs and pigs born before January 1, 1910," is $12.27, while that of spring pigs is one-fourth as much.

The following table summarizes the statistics of domestic animals on farms for the state, recorded as of April 15, 1910. Cattle and sheep are divided into age and sex groups, while horses, mules, and swine are presented by age groups only.

AGE AND SEX GROUP.	FARMS REPORTING.		ANIMALS.		
	Number.	Percent of all farms.	Number.	Value.	Average value.
Total	43,033	93.2	.....	$68,840,485	.....
Cattle	**34,202**	**74.1**	**1,127,737**	**31,017,303**	**$27.50**
Dairy cows (cows and heifers kept for milk, born before Jan. 1, 1909)	32,660	70.7	144,734	5,961,316	41.19
Other cows (cows and heifers not kept for milk, born before Jan. 1, 1909)	11,627	25.2	405,884	11,083,972	27.31
Heifers born in 1909	15,786	34.2	114,815	2,054,943	17.90
Calves born after Jan. 1, 1910	16,776	36.3	86,201	710,698	8.24
Steers and bulls born in 1909	8,846	19.2	99,709	2,113,704	21.20
Steers and bulls born before Jan. 1, 1909	6,514	14.1	255,533	8,529,941	33.38
Unclassified cattle	57	0.1	20,861	562,729	26.98
Horses	**41,607**	**90.1**	**294,035**	**27,382,926**	**93.13**
Mares, stallions, and geldings born before Jan. 1, 1909	41,510	89.9	254,581	25,655,549	100.78
Colts born in 1909	12,208	26.4	29,601	1,419,805	47.96
Colts born after Jan. 1, 1910	5,480	11.9	9,388	271,777	28.95
Unclassified horses	10	(1)	465	35,795	76.98
Mules	**4,802**	**10.4**	**14,739**	**1,798,535**	**122.03**
Mules born before Jan. 1, 1909	4,025	8.7	11,602	1,605,500	138.38
Mule colts born in 1909	927	2.0	2,408	165,238	68.62
Mule colts born after Jan. 1, 1910	489	1.1	729	27,797	38.13
Asses and burros	**965**	**2.1**	**3,233**	**136,732**	**42.29**
Swine	**18,979**	**41.1**	**179,294**	**1,568,158**	**8.75**
Hogs and pigs born before Jan. 1, 1910	17,427	37.7	110,922	1,360,907	12.27
Pigs born after Jan. 1, 1910	6,600	14.3	68,372	207,251	3.03
Sheep	**1,794**	**3.9**	**1,426,214**	**6,856,187**	**4.81**
Ewes born before Jan. 1, 1910	1,659	3.6	1,111,336	5,465,629	4.92
Rams and wethers born before Jan. 1, 1910	1,004	2.2	194,260	1,089,087	5.61
Lambs born after Jan. 1, 1910	719	1.6	120,618	301,471	2.50
Goats	**959**	**2.1**	**31,611**	**80,644**	**2.55**

[1] Less than one-tenth of 1 per cent.

Poultry on farms: 1910 and 1900.—The increase in the number of fowls on Colorado farms during the 10 years from 1900 to 1910 amounts to 69.2 per cent, while the value increased from $393,000 to $1,012,000, or 157.4 per cent. The increase in the number of chickens more than offset the decrease in the number of turkeys and ducks. The number of farms reporting poultry increased from 19,281 to 34,491, or 78.9 per cent, resulting in a decrease from about 53 to about 50 in the number of fowls per farm reporting. The value of poultry and the number of farms reporting were obtained in 1900 for the total of all fowls only, and not for each kind as in 1910.

The following table gives the numbers of the various kinds of poultry reported in 1910 and 1900, together with their value and the number of farms reporting each kind in 1910:

KIND.	1910 (April 15)				1900 (June 1)
	Farms reporting.		Number of fowls.	Value.	Number of fowls.
	Number.	Percent of all farms.			
Total	**34,491**	**74.7**	**1,721,445**	**$1,012,251**	**1,017,120**
Chickens	34,427	74.6	1,644,471	927,977	968,761
Turkeys	5,692	12.3	26,430	56,435	30,781
Ducks	2,486	5.4	12,250	8,965	15,002
Geese	1,053	2.3	4,455	6,796	2,576
Guinea fowls	859	1.9	3,668	2,065	(1)
Pigeons	1,015	2.2	29,998	9,354	(2)
Peafowls	12	(3)	66	280	(2)
Pheasants	6	(3)	107	379	(2)

[1] Included with chickens. [2] Not reported. [3] Less than one-tenth of 1 per cent.

Bees on farms: 1910 and 1900.—The number of farms reporting bees has decreased from 4,518 in 1900 to 3,563 in 1910, or 21.1 per cent. The number of colonies of bees increased from 59,756 to 71,434, or 19.5 per cent, and their value increased from $195,096 to $308,608, or 58.2 per cent. The average value of bees per farm reporting was $43.18 in 1900 and $86.61 in 1910. About seven farms in every one hundred report bees.

Domestic animals not on farms: 1910.—Most of the domestic animals not on farms are found in cities, towns, and villages. Statistics for such animals are shown below. No provision was made by law to secure data pertaining to poultry and bees not on farms. In the table below age groups are omitted for the sake of brevity, but it may be noted that in cities and villages a comparatively small proportion of the animals of each class are in the younger age groups.

KIND.	Number of inclosures reporting.	ANIMALS.		
		Number.	Value.	Average value.
Total	**21,245**	.....	**$7,255,060**	.....
All cattle	7,945	30,498	1,392,350	$45.65
Dairy cows	7,701	11,772	558,861	47.47
Horses	17,621	48,129	5,157,786	107.17
Mules	548	3,324	501,886	150.99
Asses and burros	544	1,362	29,265	21.49
Swine	828	13,957	125,227	8.97
Sheep	76	8,473	36,694	4.33
Goats	247	4,008	11,852	2.96

As would be expected, horses are by far the most important class of domestic animals not on farms, both in number and in value; cattle, about one-third of which consists of dairy cows, rank next in importance.

Domestic animals on farms and not on farms: 1910.—The total value of all domestic animals in the state in 1910 was $76,096,000, of which the value of animals not on farms constituted 9.5 per cent.

The following table gives the total number and value of domestic animals, distinguishing those on farms from those not on farms.

KIND.	DOMESTIC ANIMALS.					
	Total.		On farms.		Not on farms.	
	Number.	Value.	Number.	Value.	Number.	Value.
Total	.....	**$76,095,545**	.....	**$68,840,485**	.....	**$7,255,060**
All cattle	1,158,235	32,409,653	1,127,737	31,017,303	30,498	1,392,350
Dairy cows	156,506	6,520,177	144,734	5,961,316	11,772	558,861
Horses	342,164	32,540,712	294,035	27,382,926	48,129	5,157,786
Mules	18,063	2,300,421	14,739	1,798,535	3,324	501,886
Asses and burros	4,595	165,997	3,233	136,732	1,362	29,265
Swine	193,251	1,693,385	179,294	1,568,158	13,957	125,227
Sheep	1,434,687	6,892,881	1,426,214	6,856,187	8,473	36,694
Goats	35,619	92,496	31,611	80,644	4,008	11,852

LIVE STOCK PRODUCTS.

The returns for live stock products obtained at the census of 1910, like those for crops, relate to the activities of the calendar year 1909. It is impossible to give a total representing the annual production of live stock products for the reason that, as shown elsewhere, the total value of products from the business of raising domestic animals for use, sale, or slaughter can not be calculated from the census returns. Even if this value could be ascertained and were added to the value of the crops the sum would not correctly represent the total value of farm products, because, as already more fully explained, duplication would result from the fact that part of the crops are fed to the live stock.

Dairy products: 1909 and 1899.—The following table shows the principal statistics relative to dairy products in 1909, with certain comparative statistics for 1899:

	FARMS REPORTING.		Number or quantity.	Unit.	VALUE.	
	Number.	Per cent of all farms.			Total.	Average per unit.
Dairy cows on farms April 15, 1910	32,660	70.7	144,734	Head	.....	.....
On farms reporting dairy products in 1909	23,235	50.3	114,156	Head	.....	.....
On farms reporting milk produced in 1909	20,335	44.0	94,132	Head	.....	.....
Specified dairy products, 1909:						
Milk reported	.....	.....	33,631,723	Gals	.....	.....
Butter made	19,381	42.0	5,856,132	Lbs	$1,565,224	$0.27
Cheese made	122	0.3	69,895	Lbs	10,045	0.14
Milk sold	2,184	4.7	10,037,067	Gals	1,988,153	0.20
Cream sold	1,021	2.2	440,257	Gals	299,626	0.68
Butter fat sold	1,124	2.4	1,087,681	Lbs	311,222	0.29
Butter sold	10,482	22.7	2,914,143	Lbs	800,740	0.27
Cheese sold	65	0.1	56,413	Lbs	7,982	0.14
Total receipts from sales, 1909	.....	.....	.....	.....	3,407,723	.....
Total value of milk, cream, and butter fat sold and butter and cheese made, 1909	.....	.....	.....	.....	4,174,270	.....
Specified dairy products, 1899:						
Butter made	12,718	51.5	4,932,482	Lbs	.....	.....
Cheese made	174	0.7	103,184	Lbs	.....	.....
Butter sold	.....	.....	2,756,798	Lbs	589,394	0.21
Cheese sold	.....	.....	80,333	Lbs	9,694	0.12

The number of farms reporting dairy cows on April 15, 1910, was 32,660, but only 23,235 reported dairy products in 1909. That there should be this difference is not surprising. Doubtless some farmers who had dairy cows in 1910 had none in 1909, while other farmers neglected to give information for the preceding year, or were unable to do so, perhaps because the farm was then in other hands. Dairy products in general are somewhat less accurately reported than the principal crops. This is particularly the case as regards the quantity of milk produced. The number of farms which made any report of milk produced during 1909 was 20,335 (somewhat less than the total number reporting dairy products), and the number of dairy cows on such farms on April 15, 1910, was 94,132. The amount of milk reported was 33,632,000 gallons; assuming that there were the same number of cows in 1909 as in 1910, this would represent an average of 357 gallons per cow. In considering this average, however, it should be borne in mind that the quantity of milk reported is probably deficient and that the distinction between dairy and other cows is not always strictly observed in the census returns.

By reason of the incompleteness of the returns for milk produced, the Census Bureau has made no attempt to determine the total value of dairy products for 1909. For convenience a partial total has been presented comprising the reported value of milk, cream, and butter fat sold and the reported value of butter and cheese made, whether for home consumption or for sale. The total thus obtained for 1909 is $4,174,000, which may be defined as the total value of dairy products exclusive of milk and cream used on the farm producing.

Less than one-third of the milk reported as produced by Colorado farmers in 1909 was sold as such. Considerable quantities of milk and cream were sold as butter fat. The butter made on farms in 1909 was valued at $1,565,000.

Comparisons are made between 1909 and 1899 for but few of the census items relating to dairy products, for the reason that in 1899 estimates were made for farms with incomplete reports, which was not done at the census of 1910. The figures for milk produced and milk sold are particularly affected, but those for butter and cheese are approximately comparable. The table shows a material increase between 1899 and 1909 in the amount of butter made, but a decrease in the production of cheese.

Wool: 1909 and 1899.—The table below gives statistics as to the production of wool on farms, the figures being partly based on estimates:[1]

	Number of farms reporting.	Sheep of shearing age.	WOOL PRODUCED.		
			Fleeces (number).	Weight (pounds).	Value.
Sheep of shearing age on farms April 15, 1910	1,717	1,305,596	.....	.....	.....
Wool produced, as reported, 1909	769	.....	1,011,185	6,081,465	$1,172,666
On farms reporting sheep April 15, 1910	704	1,002,433	962,577	5,807,019	1,119,451
On other farms	65	.....	48,608	274,446	53,215
Total production of wool (partly estimated):					
1909	.....	.....	1,253,686	7,563,219	1,458,003
1899	.....	.....	1,390,400	8,543,937	1,115,331
Increase, 1899 to 1909[1]	.....	.....	−136,714	−980,718	342,672
Per ct. of increase[1]	.....	.....	−9.8	−11.5	30.7

[1] A minus sign (−) denotes decrease.

The total number of sheep of shearing age in Colorado on April 15, 1910, was 1,306,000, representing a decrease of 3.5 per cent, as compared with the number on June 1, 1900 (1,353,000). The approximate production of wool during 1909 was 1,254,000 fleeces, weighing 7,563,000 pounds, and valued at $1,458,000. Of these totals about one-fifth represents estimates. The number of fleeces produced in 1909 was 9.8 per cent less than in 1899. The average weight per fleece in 1909 was 6 pounds, as compared with 6.1 pounds in 1899, and the average value per pound was 19 cents, as compared with 13 cents in 1899.

Goat hair and mohair: 1909 and 1899.—Although 959 farmers reported 31,611 goats and kids on their farms April 15, 1910, only 40 reported the production of goat hair or mohair during 1909. These farmers reported 2,547 fleeces, weighing 7,894 pounds and valued at $2,024. Although the production is still unimportant, some increase is shown over that in 1899. Many farmers who have goats do not produce goat hair or mohair, but it is believed that the report is somewhat short of the actual production.

Poultry products: 1909 and 1899.—The total number of fowls on Colorado farms on April 15, 1910, was 1,721,000. Of the 34,491 farms reporting fowls, 9,408 did not report any eggs produced in 1909, and 10,537 did not report any poultry raised in 1909. The production of eggs actually reported for the year 1909 was 8,580,000 dozens, valued at $1,968,000. According to the Twelfth Census reports, the production of eggs in 1899 was 5,704,000 dozens, the value being $853,000. The latter figures, however, are somewhat in excess of the actual returns at that census, because they include estimates made to cover those cases where the schedules reported fowls on hand without reporting the production of eggs. In order to make the returns for 1909 comparable with those published for 1899 similar estimates have been made, the method of estimate and the justification therefor being substantially the same as in the case of wool. The total production of eggs in 1909, including these estimates, was 10,652,000 dozens, valued at $2,444,000. The total production of poultry in 1909, including estimates made on the same basis as for eggs, was 2,707,000 fowls, valued at $1,393,000.

The statement below gives data relative to the production and sale of eggs and poultry:

	Number of farms reporting.	Number of fowls on hand.	PRODUCT.	
			Quantity.	Value.
Fowls on farms April 15, 1910	34,491	1,721,445	.....	.....
On farms reporting eggs produced in 1909	25,083	1,401,457	.....	.....
On other farms	9,408	319,988	.....	.....
			Dozens.	
Eggs produced, as reported, 1909	25,494	.....	8,579,743	$1,968,472
Total production of eggs (partly estimated):				
1909	.....	.....	10,652,396	2,444,006
1899	.....	.....	5,704,290	852,978
Increase, 1899 to 1909	.....	.....	4,948,106	1,591,028
Per cent of increase	.....	.....	86.7	186.5
Eggs sold, as reported, 1909	17,356	.....	4,260,285	981,851
Fowls on farms April 15, 1910:				
On farms reporting poultry raised in 1909	23,954	1,366,981	.....	.....
On other farms	10,537	354,464	.....	.....
			No. of fowls.	
Poultry raised, as reported, 1909	24,565	.....	2,149,556	1,106,197
Total poultry raised (partly estimated):				
1909	.....	.....	2,706,945	1,393,039
1899	.....	.....	.....	587,536
Increase, 1899 to 1909	.....	.....	.....	805,503
Per cent of increase	.....	.....	.....	137.1
Fowls sold, as reported, 1909	11,858	.....	670,128	384,812

Honey and wax: 1909.—Although, as noted elsewhere, 3,563 farms reported 71,434 colonies of bees on hand April 15, 1910, 1,186 of these farms, with 7,076 colonies on hand April 15, 1910, made no report of honey or wax produced in 1909. The actual returns show the production of 2,306,492 pounds of honey, valued at $225,832; and 33,682 pounds of wax, valued at $8,502; the true totals are doubtless somewhat above these figures.

Sale or slaughter of domestic animals on farms: 1909 and 1899.—The total value of domestic animals sold during 1909 was $22,454,000, and that of animals slaughtered on farms $1,754,000, making an aggregate of $24,208,000. This total, however, involves considerable duplication, resulting from the resale or slaughter of animals which had been purchased by the farmers during the same year.

[1] Farmers should be able in general to report the production of wool more accurately than that of dairy products. There were, however, 1,013 farmers who reported the possession of 303,163 sheep of shearing age on April 15, 1910, without reporting any wool produced in 1909. Probably in a large proportion of cases this failure was due to the fact that they did not have these sheep or did not occupy the same farm during the preceding year. The returns of farms reporting wool in 1909 but no sheep of shearing age on April 15, 1910, would partially make up this deficiency, but it is believed that in many cases enumerators, having found that a farm had no sheep in 1910, omitted the inquiry as to wool produced in 1909 and thus missed more or less wool actually produced. It is a fairly safe assumption that the entire production of wool in 1909 bore the same relation to the entire number of sheep of shearing age on April 15, 1910, as the production of wool on those farms reporting both production and sheep bore to the number of sheep reported on such farms. Statistics for this group of farms are given in the table, and the total wool product, estimated on the basis of the above assumption, is also given.

The total value of the cattle (including calves) sold during 1909 represented nearly two-thirds of the total value of animals sold, and the value of sheep sold represented nearly one-fifth of the total.

The census of 1900 called for the receipts from the sale of all domestic animals raised on the farms reporting and the total value of those slaughtered during 1899, which amounted, respectively, to $8,478,000 and $1,093,000.

The item of sales is not closely comparable with that for 1909, when the inquiry covered all sales whether of animals raised on the farms reporting or elsewhere. It is believed, however, that in many cases the returns for 1899 also included receipts from sales of animals not actually raised on the farms reporting.

The table in the next column presents statistics relating to the sale or slaughter of domestic animals by Colorado farmers during the year 1909, with certain items for 1899.

	Farms reporting.		Number of animals.	Value.	
	Number.	Per cent of all farms.		Total.	Average.
1909—All domestic animals:					
Sold	.....	.....	.....	$22,453,959	.....
Slaughtered	.....	.....	.....	1,754,216	.....
Calves:					
Sold	4,802	10.4	33,934	368,718	$10.87
Slaughtered	2,591	5.6	11,557	115,405	9.99
Other cattle:					
Sold	11,013	23.9	437,215	13,882,332	31.75
Slaughtered	5,467	11.8	26,818	749,189	27.94
Horses:					
Sold	5,454	11.8	23,821	2,232,206	93.71
Mules:					
Sold	776	1.7	2,697	300,744	111.51
Asses and burros:					
Sold	47	0.1	403	10,843	26.91
Swine:					
Sold	5,398	11.7	124,667	1,389,749	11.15
Slaughtered	12,330	26.7	52,081	809,069	15.53
Sheep:					
Sold	879	1.9	977,460	4,257,243	4.36
Slaughtered	577	1.2	19,945	71,988	3.61
Goats:					
Sold	90	0.2	5,641	12,124	2.15
Slaughtered	186	0.4	3,740	8,565	2.29
1899—All domestic animals:					
Sold [1]	.....	.....	.....	8,477,587	.....
Slaughtered	.....	.....	.....	1,093,305	.....

[1] Schedules called for receipts from sales of animals raised on the farms reporting.

CROPS.

Summary: 1909 and 1899.—The following table summarizes the census data relative to all of the farm crops of 1909 and 1899. It includes not only general farm crops, but also flowers and plants, nursery products, and forest products of farms. In comparing one year with the other it should be borne in mind that acreage is on the whole a better index of the general changes or tendencies of agriculture than either the quantity or the value of the crops, since variations in quantity may be due largely to temporarily favorable or unfavorable climatic conditions, and variations in the value of the crops are largely affected by changes in prices. (See also discussion of "Total value of farm products.")

	Acres.				Per cent of improved land occupied.		Value of products.					
	1909	1899	Increase.[1]				1909	1899	Increase.[1]		Per cent of total.	
			Amount.	Per cent.	1909	1899			Amount.	Per cent.	1909	1899
All crops	.....	.....	.....	.....	.....	.....	$50,974,958	$16,970,588	$34,004,370	200.4	100.0	100.0
Crops with acreage reports	**2,614,312**	**1,549,503**	**1,064,809**	**68.7**	**60.8**	**68.1**	**45,795,093**	**16,389,714**	**29,405,379**	**179.4**	**89.8**	**96.6**
Cereals	1,057,905	525,299	532,606	101.4	24.6	23.1	14,787,519	4,700,271	10,087,248	214.6	29.0	27.7
Other grains and seeds	32,878	6,694	26,184	391.2	0.8	0.3	549,649	81,099	468,550	577.8	1.1	0.5
Hay and forage	1,285,064	952,214	332,850	35.0	29.9	41.9	17,282,276	8,159,279	9,122,997	111.8	33.9	48.1
Broom corn	5,631	1,241	4,390	353.7	0.1	0.1	71,717	10,577	61,140	578.0	0.1	0.1
Sugar crops	111,251	1,145	110,106	9,615.7	2.6	0.1	6,104,672	27,818	6,076,854	21,844.8	12.0	0.2
Sundry minor crops	77	338	−261	−77.2	(2)	(2)	710	745	−35	−4.7	(2)	(2)
Potatoes and sweet potatoes and yams	85,860	44,095	41,765	94.7	2.0	1.9	3,709,305	1,719,175	1,990,130	115.8	7.3	10.1
Other vegetables	32,422	15,496	16,926	109.2	0.8	0.7	2,349,634	1,131,950	1,217,684	107.6	4.6	6.7
Flowers and plants and nursery products	395	634	−239	−37.7	(2)	(2)	540,775	264,415	276,360	104.5	1.1	1.6
Small fruits	2,829	2,347	482	20.5	0.1	0.1	398,836	294,385	104,451	35.5	0.8	1.7
Crops with no acreage reports	.....	.....	.....	.....	.....	.....	**5,179,865**	**580,874**	**4,598,991**	**791.7**	**10.2**	**3.4**
Seeds	.....	.....	.....	.....	.....	.....	176,217	64,408	111,809	173.6	0.3	0.4
Fruits and nuts	.....	.....	.....	.....	.....	.....	4,680,142	[3] 395,726	4,284,416	1,082.7	9.2	2.3
Forest products of farms	.....	.....	.....	.....	.....	.....	305,719	113,055	192,664	170.4	0.6	0.7
Miscellaneous	.....	.....	.....	.....	.....	.....	17,787	7,685	10,102	131.5	(2)	(2)

[1] A minus sign (−) denotes decrease. [2] Less than one-tenth of 1 per cent. [3] Includes value of raisins and other dried fruits, wine, cider, vinegar, etc.

The total value of crops in 1909 was $50,975,000. Of this amount, 89.8 per cent was contributed by crops for which the acreage as well as the value was reported, the remainder consisting of the value of by-products (straw, garden and grass seeds, etc.) derived from the same land as other crops reported, or of orchard fruits, nuts, forest products, and the like. The combined acreage of crops for which acreage was reported was 2,614,312, representing 60.8 per cent of the total improved land in farms (4,302,101 acres).

Most of the remaining improved land doubtless consisted of improved pasture, land lying fallow, house and farm yards, and land occupied by orchards and vineyards, the acreage for which was not reported.

The general character of Colorado agriculture is indicated by the fact that less than one-third (29 per cent) of the total value of crops in 1909 was contributed by the cereals, about one-third (33.9 per cent) by hay and forage, about one-eighth (12 per cent) by sugar crops, and about one-eighth (11.9 per cent) by potatoes and other vegetables. The remainder, representing 13.2 per cent of the total, consisted mostly of fruits and nuts.

The total value of crops in 1909 was 200.4 per cent greater than in 1899, this increase being no doubt due in part to higher prices. There was an increase of 68.7 per cent in the total acreage of crops for which acreage was reported; there were increases in the acreage of all of the important crops, the greatest absolute increase being that in the acreage of cereals.

General farm crops, minor grains and seeds, and sundry minor crops: 1879 to 1909.—The following table presents statistics for 1909 regarding cereals, other grains and seeds, hay and forage, potatoes, broom corn, and sundry minor crops.

CROP.	Farms reporting.	Acres harvested.	QUANTITY.		Value.
			Amount.	Unit.	
Cereals, total	.....	1,057,905	22,322,328	Bu....	$14,787,519
Corn	12,711	326,559	4,903,304	Bu....	2,673,584
Oats	12,844	275,948	7,642,855	Bu....	4,177,267
Wheat, total	11,719	340,729	7,224,057	Bu....	6,463,926
Common winter	4,137	126,578	3,136,976	Bu....	2,856,513
Common spring	7,162	105,374	3,467,867	Bu....	3,155,317
Durum or macaroni	1,649	48,777	619,214	Bu....	452,096
Emmer and spelt	998	15,523	324,713	Bu....	153,068
Barley	4,559	71,411	1,889,342	Bu....	1,100,753
Buckwheat	17	49	798	Bu....	905
Rye	992	15,715	198,025	Bu....	123,530
Kafir corn and milo maize	783	11,971	139,234	Bu....	94,486
Other grains and seeds with acreage report, total[1]	.....	32,878	334,965	Bu....	549,649
Dry edible beans	1,387	5,040	53,926	Bu....	128,701
Dry peas	832	24,230	258,281	Bu....	397,540
Flaxseed	118	2,887	13,462	Bu....	17,485
Sorghum cane seed	79	704	9,147	Bu....	5,799
Seeds with no acreage report, total	.....	.....	.....	.....	176,217
Timothy seed	11	(2)	378	Bu....	878
Clover seed	15	(2)	284	Bu....	2,309
Alfalfa seed	396	(2)	18,040	Bu....	137,212
Millet seed	249	(2)	29,439	Bu....	19,988
Other tame grass seed	34	(2)	3,067	Bu....	2,435
Flower and garden seeds	24	(2)	.....	.....	13,395
Hay and forage, total	29,138	1,285,064	2,241,566	Tons..	17,282,276
Timothy alone	1,779	51,505	82,482	Tons..	746,146
Timothy and clover mixed	904	45,001	84,636	Tons..	685,164
Clover alone	96	1,418	3,695	Tons..	29,106
Alfalfa	15,981	508,892	1,265,915	Tons..	9,709,180
Millet or Hungarian grass	3,318	30,926	35,263	Tons..	248,190
Other tame or cultivated grasses	1,317	72,030	107,910	Tons..	883,806
Wild, salt, or prairie grasses	4,404	394,799	368,408	Tons..	3,086,956
Grains cut green	4,371	75,033	94,260	Tons..	845,544
Coarse forage	7,144	101,721	150,547	Tons..	848,532
Root forage	378	3,739	42,450	Tons..	199,652
Potatoes	16,480	85,839	11,780,674	Bu....	3,704,768
Sweet potatoes and yams	50	21	2,827	Bu....	4,537
Broom corn	240	5,631	1,187,791	Lbs...	71,717
Sundry minor crops, total[3]	.....	77	.....	.....	710
Hemp	3	77	16,300	Lbs...	700

[1] Includes small amounts of broom corn seed, peanuts, and sunflower seed.
[2] The entire acreage from which these seeds were secured is believed to be included in the acreage given elsewhere for hay and forage crops, flowers and plants, etc.
[3] Includes small amount of tobacco.

The leading crops covered by the table, in the order of their importance as judged by value, are hay and forage, $17,282,000; wheat, $6,464,000; oats, $4,177,000; potatoes, $3,705,000; corn, $2,674,000; and barley, $1,101,000. It should be noted, however, that the production of some of the crops, the data for which are reported in other tables, is more important than oats, potatoes, corn, or barley.

The most important crop of the state by far is hay and forage, which has more than three times the acreage and nearly three times the value of wheat, the next crop in order. Of the totals for hay and forage crops, alfalfa contributes nearly two-fifths of the acreage and over one-half of the quantity and value. Next below alfalfa, in both acreage and value, is "wild, salt, or prairie grasses," followed in order of acreage by "coarse forage," "grains cut green," and "other tame or cultivated grasses," and in order of value by "other tame or cultivated grasses," "coarse forage," and "grains cut green."

Of the total acreage in wheat nearly one-half is common spring wheat and a little more than one-seventh is durum or macaroni. Of the cereals oats rank second in value and third in acreage, while corn is second in acreage and third in value.

Among other grains and seeds and sundry crops, aside from potatoes which rank as a leading crop of the state, dry peas, alfalfa seed, dry edible beans, and broom corn rank highest according to value.

The fluctuations in the acreages of some of the principal crops during the past 30 years are shown in the following table:

CROP YEAR.	ACRES HARVESTED.					
	Corn.	Oats.	Wheat.	Barley.	Hay and forage.	Potatoes.
1909	326,559	275,948	340,729	71,411	1,285,064	85,839
1899	85,256	120,952	294,949	21,949	952,214	44,075
1889	119,310	87,959	126,999	12,086	481,621	31,454
1879	22,991	23,023	64,693	4,112	97,117	(1)

[1] Not reported.

The acreage of corn in 1909 was over fourteen times greater than in 1879. The greater part of this increase occurred during the last 10 years, a decrease having taken place between 1889 and 1899. Oats have increased continuously in acreage and occupy now nearly twelve times their acreage in 1879. Wheat nearly doubled during the decade from 1879 to 1889, more than doubled during the next decade, and increased 15.5 per cent during the last decade. Barley, with an acreage much below those of the cereals just mentioned, has made consistently rapid gains throughout the 30 years, the gain for the last decade being 225.3 per cent.

Hay and forage, with a greater acreage than any two of the cereals in 1879, has maintained first place throughout the period, making very considerable

gains during each decade and having in 1909 an acreage over thirteen times as great as in 1879. Potatoes increased in acreage slightly less than one and one-half times from 1889 to 1899, since which time they have nearly doubled.

The following table shows for 1909 and 1899 the percentage which the farms reporting specified crops represented of all farms, the percentage of improved land devoted to these crops, and the percentage of increase in the acreage of each crop during the decade, together with the average yields and average values per acre for 1909:

CROP.	PER CENT OF FARMS REPORTING.		PER CENT OF IMPROVED LAND.		Per cent of increase in acres: 1899 to 1909	AVERAGE YIELD PER ACRE.	AVERAGE VALUE PER ACRE.
	1909	1899	1909	1899		1909	1909
Corn	27.5	19.9	7.6	3.7	283.0	15.0 Bu.	$8.19
Oats	27.8	25.1	6.4	5.3	128.1	27.7 Bu.	15.14
Wheat	25.4	32.8	7.9	13.0	15.5	21.2 Bu.	18.97
Barley	9.9	6.4	1.7	1.0	225.3	26.5 Bu.	15.41
Rye	2.1	1.0	0.4	0.1	631.6	12.6 Bu.	7.86
Kafir corn and milo maize	1.7	.....	0.3	.....	.....	11.6 Bu.	7.89
Dry peas	1.8	1.6	0.6	0.2	569.2	10.7 Bu.	16.41
Hay and forage	63.1	68.9	29.9	41.9	35.0	1.74 Tons.	13.45
Potatoes	35.7	26.2	2.0	1.9	94.8	137.2 Bu.	43.16

Out of every one hundred farms sixty-three report hay and forage, about thirty-six report potatoes, and almost twenty-eight report oats and a similar number corn. Most of the crops shown in the table were reported by a larger proportion of farms in 1909 than in 1899. Hay and forage, however, the crop most commonly grown, was reported by 63.1 per cent of the farms in 1909 and 68.9 per cent in 1899. There was a much more marked change in the proportion of improved land occupied by hay and forage; in 1899 it was 41.9 per cent and in 1909, 29.9 per cent. With the exception of wheat, which dropped from 13 per cent to 7.9 per cent, the remaining crops shown in the table occupied a greater proportion of improved land in 1909 than in 1899. In 1909 the acreage of the nine crops included in the above table was about 57 per cent of the improved land reported for the state, while in 1899 it was about 67 per cent of the improved land reported at that time.

The average value per acre of all cereals combined is $13.98. The average values per acre of wheat, barley, and oats are above this amount, while corn, kafir corn and milo maize, and rye are below it. The average value per acre of hay and forage is a little below that of the combined cereals.

Much the greater part of the corn of the state is grown to the east of the mountains, the leading corn-growing counties being Yuma, Kit Carson, Phillips, Washington, and Elbert, from which is reported more than half of the total corn acreage. The acreage of oats is more evenly distributed over the state than is that of corn, the leading counties being Weld, Rio Grande, Larimer, El Paso, Saguache, Otero, and Routt. Over half of the total acreage of wheat is reported for Weld, Yuma, Kit Carson, Boulder, Larimer, Adams, and Phillips Counties. Potatoes, while grown in every county in the state except two, have a much greater acreage in Weld County than in any other part of the state, the county ranking second in this respect, having only about one-seventh the acreage of Weld County. The greatest acreages of hay and forage are within the mountain district. Several individual counties on the plains to the eastward, however, show very large acreages of hay and forage, the greater portion of which is in alfalfa.

Vegetables, flowers and plants, and nursery products: 1909 and 1899.—The table which follows shows details with regard to vegetables (not including potatoes and sweet potatoes and yams, which appear elsewhere), and also with regard to flowers and plants and nursery products:

CROP.	FARMS REPORTING: 1909		ACRES.		VALUE OF PRODUCTS.	
	Number.	Per cent of all farms.	1909	1899	1909	1899
Vegetables, other than potatoes and sweet potatoes and yams, total	[1] 20,024	43.4	32,422	15,496	$2,349,634	$1,131,950
Farms reporting a product of $500 or over	953	2.1	8,836	.....	1,110,423	.....
All other farms	19,071	41.3	23,586	.....	1,239,211	.....
Flowers and plants, total	94	0.2	154	137	468,685	198,479
Farms reporting a product of $250 or over	73	0.2	.....	.....	464,141	.....
All other farms	21	(2)	.....	.....	4,544	.....
Nursery products, total	61	0.1	241	497	72,090	65,936
Farms reporting a product of $250 or over	17	(2)	.....	.....	67,991	.....
All other farms	44	0.1	.....	.....	4,099	.....

[1] Does not include 6,511 farms which reported that they had vegetable gardens, but gave no information as to their products.
[2] Less than one-tenth of 1 per cent.

In 1909 the total acreage of potatoes and other vegetables was 118,282 and their value $6,058,939. Excluding (so far as reported separately [1]) potatoes and sweet potatoes and yams, the acreage of vegetables was 32,422 and their value $2,350,000, both acreage and value being more than double that in 1899. The table distinguishes between farms which make the raising of vegetables a business of some importance (having produced vegetables valued at $500 or more in 1909) and other farms, on most of which vegetables are raised mainly for home consumption. There were, in 1909, 953 farms in the first class, representing about one-fourth of the total acreage of vegetables and nearly one-half of the total value, the average acreage of vegetables per farm for these farms being 9.3 and the average value of product per acre $125.67.

[1] It is probable that some of the potatoes and sweet potatoes and yams raised in farm gardens were not reported separately by farmers, but were included in their returns for vegetables.

The raising of flowers and plants and of nursery products is also of some importance in Colorado, 395 acres being devoted to them in 1909, and the output being valued at $540,775. Most of the product was raised on farms where these branches of agriculture were carried on as an important business.

Small fruits: 1909 and 1899.—The following table shows data with regard to small fruits on farms:

CROP.	Number of farms reporting: 1909	ACRES.		Quantity (quarts): 1909	Value: 1909
		1909	1899		
Small fruits, total	.....	**2,829**	**2,347**	**4,294,988**	**$398,836**
Strawberries	1,231	1,326	1,067	1,674,923	156,059
Blackberries and dewberries	384	228	195	227,598	27,833
Raspberries and loganberries	1,071	801	689	1,650,785	156,668
Currants	1,049	282	226	493,726	39,935
Gooseberries	842	192	122	247,956	18,341
Other berries	.....	.....	48	.....	.....

Raspberries and loganberries are the most important of the small fruits raised in Colorado in point of value, and second in production, and strawberries are first in production and second in value. The total acreage of small fruits in 1909 was 2,829 and in 1899, 2,347, an increase of 20.5 per cent. The production in 1909 was 4,295,000 quarts, as compared with 3,649,000 quarts in 1899, and the value $399,000, as compared with $294,000.

Orchard fruits, grapes, and nuts: 1909 and 1899.—The following table presents data with regard to orchard fruits, grapes, and nuts. The acreage devoted to these products was not ascertained. In comparing one year with the other the number of trees or vines of bearing age is on the whole a better index of the general changes or tendencies than the quantity of product, but the data for the censuses of 1910 and 1900 are not closely comparable, and the product is therefore compared, although variations may be due largely to temporarily favorable or unfavorable climatic conditions.

The total quantity of orchard fruits produced in 1909 was 4,566,000 bushels, valued at $4,652,000. Apples contributed nearly four-fifths of this quantity, peaches and nectarines most of the remainder. The production of grapes in 1909 amounted to 1,037,614 pounds, valued at $28,026, while the production of nuts was unimportant.

The production of all orchard fruits together in 1909 was nearly thirteen times as great as that in 1899, while the production of grapes increased by 77 per cent. The value of orchard fruits increased from $378,000 in 1899 to $4,652,000 in 1909, and that of grapes from $17,174 in 1899 to $28,026 in 1909. It should be noted in this connection that the values for 1899 include the value of more advanced products derived from orchard fruits or grapes, such as cider, vinegar, dried fruits, and the like, and may therefore involve some duplication, while the values shown for 1909 relate only to the products in their original condition.

CROP.	TREES OR VINES OF BEARING AGE: 1910		TREES OR VINES NOT OF BEARING AGE: 1910		PRODUCT.		
					1909		1899
	Farms reporting.	Number.	Farms reporting.	Number.	Quantity.[1]	Value.	Quantity.[1]
Orchard fruits, total	.....	**2,947,920**	.....	**3,151,784**	**4,565,849**	**$4,651,792**	**354,049**
Apples	7,986	1,688,425	6,496	1,972,914	3,559,094	3,405,442	257,563
Peaches and nectarines	2,823	793,372	2,676	606,001	692,258	764,561	47,381
Pears	1,890	99,989	2,076	171,367	132,536	210,685	19,272
Plums and prunes	3,748	143,921	2,871	68,525	81,539	81,354	15,224
Cherries	4,341	203,806	3,842	319,624	88,937	173,895	5,387
Apricots	1,149	16,841	715	10,299	11,403	15,658	2,363
Quinces	100	513	154	2,369	73	187	(2)
Mulberries	5	1,053	21	685	9	10	(2)
Unclassified	.....	.....	.....	.....	.....	.....	[3] 6,859
Grapes	**1,034**	**254,292**	**940**	**101,332**	**1,037,614**	**28,026**	**586,300**
Nuts	.....	[4] 3,667	.....	[4] 674	[4] 7,796	[4] 324	**15,400**

[1] Expressed in bushels for orchard fruits and pounds for grapes and nuts.
[2] Included with "unclassified."
[3] Consists of products not separately named by the enumerator, but grouped under the designation "all other."
[4] Includes Persian or English walnuts, black walnuts, almonds, chestnuts, pecans, Japanese walnuts, hickory nuts, filberts, hazelnuts, butternuts, and other nuts.

The following table shows the quantities of the more advanced products manufactured by farmers from orchard fruits and grapes. Values were not called for on the schedule.

PRODUCT.	FARMS REPORTING: 1909		QUANTITY PRODUCED.		
	Number.	Per cent of all farms.	Unit.	1909	1899
Cider	806	1.7	Gals.	138,091	15,529
Vinegar	581	1.3	Gals.	121,428	11,686
Wine and grape juice	49	0.1	Gals.	1,116	1,744
Dried fruits	88	0.2	Lbs.	59,286	1,100

Sugar crops: 1909 and 1899.—The table below shows data with regard to sugar beets and sorghum cane. The total value of sugar beets produced in 1909 was $6,061,152, as compared with $26,711 in 1899.

PRODUCT.	FARMS REPORTING.		Acres.	PRODUCT.		
	Number.	Percent of all farms.		Amount.	Unit.	Value.
Sugar beets:						
1909[1]	4,898	10.6	108,082	1,231,712	Tons	$6,061,152
1899	169	0.7	1,094	6,656	Tons	26,711
Sorghum cane:						
Total, 1909[2]	.....	.....	.....	.....	.....	43,520
Cane grown	324	0.7	3,169	7,161	Tons	.....
Sirup made	24	0.1	.....	2,547	Gals.	1,804
Total, 1899	.....	.....	.....	.....	.....	1,107
Cane grown	20	0.1	51	349	Tons	.....
Cane sold as such	.....	.....	.....	20	Tons	71
Sirup made	.....	.....	.....	2,661	Gals.	1,036

[1] Includes beets used as root forage.
[2] Includes cane used as coarse forage.

Forest products: 1909 and 1899.—The census schedules for 1910 called for the "value of all firewood, fencing material, logs, railroad ties, telegraph and telephone poles, materials for barrels, bark, naval stores, or other forest products cut or produced in 1909, whether used on farm, sold, or on hand April 15, 1910;" and also, in a separate item, for the "amount received from sale of standing timber in 1909." There were 2,181 farms in Colorado (4.7 per cent of all farms in the state) which reported forest products in 1909, the total value of such products being $305,719, as compared with $113,055 in 1899, an increase of 170.4 per cent. Of the value in 1909, $137,701 was reported as that of products used or to be used on the farms themselves, $153,978 as that of products sold or for sale, and $14,040 as the amount received for standing timber. Forest products not produced on farms are not included in this report.

Miscellaneous crops: 1909.—Straw and cornstalks derived as by-products from the production of grain and corn have a considerable value for feed and other purposes. They are, however, mainly consumed on the farms producing them. The Census Bureau made no attempt to ascertain the total quantity or value of these products, but the schedules called for the quantity and value of those sold during the year 1909. The returns show that 336 farmers in Colorado sold, during 1909, 5,386 tons of straw, for which they received $15,027, and that 88 farmers sold 723 tons of cornstalks and leaves, for which they received $2,760.

SELECTED FARM EXPENSES AND RECEIPTS.

Farm expenses: 1909 and 1899.—The next table shows the number of farms reporting expenditures for labor, feed, and fertilizer at the census of 1910, as well as the sums expended in 1909 and 1899:

EXPENSE.	1909			1899	INCREASE.	
	Farms reporting.		Amount.	Amount.	Amount.	Per cent.
	Number.	Per cent of all farms.				
Labor	22,179	48.0	$10,818,465	$4,100,905	$6,717,560	163.8
Feed	19,545	42.3	4,592,799	(1)	.....	.....
Fertilizer	560	1.2	61,113	23,225	37,888	163.1

[1] Not reported at the census of 1900.

Almost half of the farmers hire labor, and the average amount expended by the farmers hiring is $487.78. A little less than one-fifth of the amount reported as expended for labor is in the form of rent and board. During the decade the total expenditure for labor increased 163.8 per cent. At prior censuses no tabulation was made of the number of farmers reporting expenditures for labor.

About two farmers out of every five report some expenditure for feed, but only about one out of every hundred purchased fertilizer. The total amount reported as paid for fertilizer shows an increase of 163.1 per cent since 1899, the average per farm reporting being $109.13.

Receipts from sale of feedable crops: 1909.—An effort was made at the census of 1910 to secure as complete a statement as possible of the sales as well as of the production of the more important feedable crops (that is, crops ordinarily fed to live stock). The following table summarizes the data reported:

CROP.	FARMS REPORTING.		QUANTITY SOLD.		Amount received.
	Number	Per cent of all farms.	Amount.	Unit.	
Total	.....	.....	.....	.....	$5,010,168
Corn	2,037	4.4	616,346	Bu.	348,224
Oats	3,924	8.5	2,108,619	Bu.	1,177,940
Barley	981	2.1	368,931	Bu.	206,764
Hay and coarse forage	6,274	13.6	390,368	Tons	3,277,240

While the total amount expended by Colorado farmers for the purchase of feed in 1909 was $4,593,000, the total receipts from the sale of feed by those reporting sales amounted to $5,010,000.

COUNTY TABLES.

Tables 1 to 6, which follow, present by counties the more important agricultural data collected at the Thirteenth Census, 1910.

Table 1 shows the population, number of farms, land and farm area, value of farm property, and number and value of domestic animals and of poultry and bees, as of April 15, 1910. Comparative data for June 1, 1900, are given in italics for certain items.

Table 2 gives the number of farms, the farm acreage, and the value of farm property operated by owners, tenants, and managers, collected as of April 15, 1910. Statistics of farm mortgages are included in this table. (See explanation in text.) Comparative data for June 1, 1900, are given in italics for certain items.

Table 3 gives statistics pertaining to the products of live stock on farms (dairy products, poultry and eggs, honey and wax, and wool and mohair); also the number and value of domestic animals sold or slaughtered on farms for the year 1909.

Table 4 shows the total value of farm crops and the principal classes thereof, together with the acreage (or trees of bearing age) and production of the principal crops for the crop year 1909.

Table 5 gives statistics relating to selected farm expenses for 1909 and also shows the receipts from the sale of feedable crops.

Table 6 shows the number and value of domestic animals in barns and inclosures not on farms, by classes, together with the number of dairy cows and mature horses and mules, on April 15, 1910.

Change of boundaries.—In comparing the data secured in 1910 with that in 1900, the following changes in county boundaries should be considered: Adams and Denver Counties were organized from parts of Arapahoe County in 1902; Jackson County was organized from part of Larimer County in 1909; a part of Denver County was annexed to Adams County in 1909; a part of Jefferson County was annexed to Park County in 1908; and parts of Adams and Arapahoe Counties were annexed to Washington and Yuma Counties in 1903.

73230°—13——41

TABLE 1.—FARMS AND FARM PROPERTY.

[Comparative data for June 1, 1900, in italics.]

		THE STATE.	Adams.	Arapahoe.[1]	Archuleta.[2]	Baca.	Bent.
1	**Population**	799,024	8,892	10,263	3,302	2,516	5,043
2	*Population in 1900*	*539,700*	(1)	*155,017*	*2,117*	*759*	*3,049*
3	**Number of all farms**	46,170	1,357	948	282	540	463
4	*Number of all farms in 1900*	*24,700*	(1)	*2,105*	*215*	*137*	*274*
	Color and nativity of farmers:						
5	Native white	37,198	875	684	250	528	389
6	Foreign-born white	8,398	475	254	32	12	67
7	Negro and other nonwhite	574	7	10	.....	.....	7
	Number of farms, classified by size:						
8	Under 3 acres	569	24	27	6	2	3
9	3 to 9 acres	2,222	118	208	.....	1	10
10	10 to 19 acres	2,279	136	102	2	.....	5
11	20 to 49 acres	3,882	113	82	8	4	21
12	50 to 99 acres	4,384	104	49	17	8	64
13	100 to 174 acres	16,355	409	229	138	225	153
14	175 to 259 acres	3,004	78	22	23	12	48
15	260 to 499 acres	9,472	275	141	69	204	107
16	500 to 999 acres	2,426	67	45	16	37	30
17	1,000 acres and over	1,577	33	43	3	47	17
	LAND AND FARM AREA						
18	Approximate land area ... acres	66,341,120	807,680	538,880	780,800	1,633,280	975,360
19	Land in farms ... acres	13,532,113	363,785	284,917	85,130	257,344	168,297
20	*Land in farms in 1900* ... acres	*9,474,588*	(1)	*904,708*	*41,298*	*77,751*	*118,485*
21	Improved land in farms ... acres	4,302,101	109,238	62,608	16,095	34,953	59,019
22	*Improved land in farms in 1900* ... acres	*2,278,968*	(1)	*202,047*	*10,372*	*7,832*	*38,858*
23	Woodland in farms ... acres	891,698	4,630	3,119	17,332	2,818	1,275
24	Other unimproved land in farms ... acres	8,338,314	249,917	219,190	51,703	219,573	107,103
25	Per cent of land area in farms	20.4	45.0	52.9	10.9	15.8	17.3
26	Per cent of farm land improved	31.8	30.0	22.0	18.9	13.6	35.6
27	Average acres per farm	293.1	268.1	300.5	301.9	476.6	363.5
28	Average improved acres per farm	93.2	80.5	66.0	57.1	64.7	129.4
	VALUE OF FARM PROPERTY						
29	**All farm property** ... dollars	491,471,806	15,767,956	11,351,431	1,965,568	2,027,854	7,731,767
30	*All farm property in 1900* ... dollars	*161,045,101*	(1)	*17,296,895*	*1,285,611*	*738,762*	*2,625,949*
31	Per cent increase, 1900-1910	205.2	.....	.....	52.9	174.5	194.4
32	Land ... dollars	362,822,205	12,967,710	8,812,557	1,093,950	889,420	5,772,255
33	*Land in 1900* ... dollars	*90,341,523*	(1)	*11,904,190*	*277,460*	*127,050*	*1,137,100*
34	Buildings ... dollars	45,696,656	1,321,650	1,358,148	123,880	201,444	665,426
35	*Buildings in 1900* ... dollars	*16,002,512*	(1)	*1,858,050*	*71,930*	*40,860*	*181,920*
36	Implements and machinery ... dollars	12,791,601	322,648	200,004	61,670	74,530	163,201
37	*Implements, etc., in 1900* ... dollars	*4,746,755*	(1)	*408,490*	*23,210*	*20,860*	*61,160*
38	Domestic animals, poultry, and bees ... dollars	70,161,344	1,155,948	980,722	686,068	862,460	1,130,885
39	*Domestic animals, etc., in 1900* ... dollars	*49,954,311*	(1)	*8,126,165*	*913,011*	*549,992*	*1,295,766*
	Per cent of value of all property in—						
40	Land	73.8	82.2	77.6	55.7	43.9	74.7
41	Buildings	9.3	8.4	12.0	6.3	9.9	8.6
42	Implements and machinery	2.6	2.0	1.8	3.1	3.7	2.1
43	Domestic animals, poultry, and bees	14.3	7.3	8.6	34.9	42.5	14.6
	Average values:						
44	All property per farm ... dollars	10,645	11,620	11,974	6,970	3,755	16,699
45	Land and buildings per farm ... dollars	8,848	10,530	10,729	4,319	2,020	13,904
46	Land per acre ... dollars	26.81	35.65	30.93	12.85	3.46	34.30
47	*Land per acre in 1900* ... dollars	*9.54*	(1)	*13.16*	*6.72*	*1.63*	*8.60*
	DOMESTIC ANIMALS (farms and ranges)						
48	Farms reporting domestic animals	43,033	1,234	834	271	514	451
49	Value of domestic animals ... dollars	68,840,485	1,115,045	943,349	682,105	857,129	1,096,305
	Cattle:						
50	Total number	[3] 1,127,737	13,106	13,094	12,125	[3] 12,211	[3] 10,620
51	Dairy cows	144,734	5,052	4,591	1,242	1,186	1,344
52	Other cows	405,884	3,114	3,396	3,185	5,725	4,322
53	Yearling heifers	114,815	1,467	1,349	915	1,169	1,252
54	Calves	86,201	1,732	1,675	448	1,257	1,073
55	Yearling steers and bulls	99,709	562	729	1,423	1,394	817
56	Other steers and bulls	255,533	1,179	1,354	4,912	1,425	1,477
57	Value ... dollars	[3] 31,017,303	393,704	421,406	328,057	[3] 293,795	[3] 296,609
	Horses:						
58	Total number	[3] 294,035	6,313	4,227	1,957	4,097	5,492
59	Mature horses	254,581	5,624	3,730	1,690	3,456	4,284
60	Yearling colts	29,601	536	380	229	520	758
61	Spring colts	9,388	153	117	38	121	450
62	Value ... dollars	[3] 27,382,926	568,536	376,924	136,060	280,492	509,674
	Mules:						
63	Total number	14,739	210	147	27	441	408
64	Mature mules	11,602	165	109	25	333	308
65	Yearling colts	2,408	37	29	2	94	115
66	Spring colts	729	8	9	.....	14	45
67	Value ... dollars	1,798,535	25,389	15,780	2,230	41,335	49,546
	Asses and burros:						
68	Number	3,233	19	21	26	67	101
69	Value ... dollars	136,732	255	1,450	831	5,047	10,789
	Swine:						
70	Total number	179,294	4,428	2,754	771	590	4,277
71	Mature hogs	110,922	2,731	1,680	537	476	2,481
72	Spring pigs	68,372	1,697	1,074	234	114	1,796
73	Value ... dollars	1,568,158	39,989	24,909	5,095	4,910	34,787
	Sheep:						
74	Total number	1,426,214	15,749	21,285	48,193	48,419	46,074
75	Rams, ewes, and wethers	1,305,596	15,639	20,305	47,859	48,017	33,918
76	Spring lambs	120,618	110	980	334	402	12,156
77	Value ... dollars	6,856,187	87,020	102,771	201,146	231,521	194,722
	Goats:						
78	Number	31,611	35	19	4,362	11	44
79	Value ... dollars	80,644	152	109	8,686	29	178
	POULTRY AND BEES						
80	Number of poultry of all kinds	1,721,445	60,481	51,788	6,503	10,545	20,475
81	Value ... dollars	1,012,251	37,967	34,499	3,611	5,331	16,597
82	Number of colonies of bees	71,434	802	688	113	.....	2,829
83	Value ... dollars	308,608	2,936	2,874	352	.....	17,983

[1] Change of boundary. (See explanation at close of text.) [2] Agricultural data for Indians on reservations in 1900 shown separately in last column of table.

BY COUNTIES: APRIL 15, 1910.

[Comparative data for June 1, 1900, in italics.]

	Boulder.	Chaffee.	Cheyenne.	Clear Creek.	Conejos.	Costilla.	Custer.	Delta.	Denver.	Dolores.	Douglas.	Eagle.	El Paso.
1	30,330	7,622	3,687	5,001	11,285	5,498	1,947	13,688	213,381	642	3,192	2,985	43,321
2	*21,544*	*7,085*	*501*	*7,082*	*8,794*	*4,632*	*2,937*	*5,487*	(1)	*1,134*	*3,120*	*3,008*	*31,602*
3	1,181	230	791	29	756	387	249	1,741	235	31	418	248	1,285
4	*967*	*242*	*57*	*31*	*617*	*331*	*351*	*874*	(1)	*36*	*457*	*208*	*729*
5	864	156	687	17	697	360	148	1,561	124	26	303	187	1,050
6	313	74	104	12	57	27	101	180	111	5	115	61	226
7	4	.....	.....	.....	2	.....	.....	.....	.....	.....	.....	.....	9
8	20	3	4	1	12	5	3	16	111	5	.....	.....	18
9	144	21	.....	.....	21	4	1	125	83	.....	.....	3	12
10	90	17	.....	.....	25	16	.....	234	14	.....	2	3	25
11	129	19	1	4	93	64	1	554	13	1	11	12	36
12	195	24	2	.....	110	57	9	359	8	1	14	28	33
13	331	87	415	6	216	100	95	286	5	19	49	94	414
14	108	18	15	3	80	24	22	78	.....	.....	27	30	90
15	116	34	323	8	137	71	73	71	1	3	101	60	385
16	33	5	22	2	41	31	30	15	.....	2	128	15	151
17	15	2	9	5	21	15	15	3	.....	.....	86	3	121
18	488,960	693,120	1,137,280	249,600	891,520	1,133,440	478,080	768,640	37,120	667,520	540,800	1,036,800	1,357,440
19	190,922	37,286	216,210	16,076	188,650	159,366	90,709	142,193	2,763	5,578	342,018	62,899	728,445
20	*191,373*	*47,065*	*116,191*	*10,888*	*208,245*	*634,205*	*93,607*	*93,689*	(1)	*8,382*	*296,302*	*52,352*	*566,790*
21	113,231	16,733	75,755	1,294	131,916	114,612	27,080	62,604	2,209	1,136	43,393	25,401	143,597
22	*91,708*	*14,726*	*2,740*	*1,196*	*98,960*	*79,678*	*23,111*	*38,016*	(1)	*942*	*39,165*	*19,709*	*62,408*
23	21,546	4,764	313	13,327	7,920	25,465	14,539	9,970	45	1,089	17,584	2,564	40,882
24	56,145	15,789	140,142	1,455	48,814	19,289	49,090	69,619	509	3,353	276,041	34,934	538,966
25	39.0	5.4	19.0	6.4	21.2	14.1	19.0	18.5	7.4	0.8	63.2	6.1	53.7
26	59.3	44.9	35.0	8.0	69.9	71.9	29.9	44.0	79.9	20.4	14.1	40.4	20.4
27	161.7	162.1	273.3	554.3	249.5	411.8	364.3	81.7	11.8	179.9	818.2	253.6	566.9
28	95.9	72.8	95.8	44.6	174.5	296.2	108.8	36.0	9.4	36.6	115.8	102.4	115.6
29	16,478,541	1,987,810	3,576,820	216,018	8,430,531	3,714,504	2,067,447	21,024,102	3,406,332	248,501	5,622,844	3,691,648	13,117,316
30	*6,287,456*	*908,588*	*640,923*	*111,434*	*3,338,690*	*2,463,619*	*1,563,476*	*4,275,790*	(1)	*145,629*	*2,947,723*	*1,036,071*	*4,452,866*
31	164.2	118.8	458.1	93.9	152.5	51.4	32.2	391.7	.....	70.6	90.8	125.6	194.6
32	12,787,040	1,109,890	2,323,580	152,900	6,020,767	2,837,859	1,317,780	17,321,330	2,471,480	53,750	3,814,793	2,160,030	9,186,165
33	*4,328,615*	*458,300*	*141,680*	*73,590*	*1,804,710*	*1,673,870*	*887,490*	*2,667,550*	(1)	*22,110*	*1,945,390*	*811,775*	*2,361,554*
34	1,957,410	469,200	292,521	38,800	476,220	266,758	253,720	4,566,060	733,000	13,350	718,840	313,560	1,945,050
35	*892,375*	*151,790*	*30,370*	*15,780*	*284,870*	*157,810*	*172,390*	*398,430*	(1)	*5,320*	*366,160*	*146,700*	*675,945*
36	377,553	84,730	107,728	6,745	227,377	91,669	91,906	461,698	56,598	6,915	168,518	131,015	353,616
37	*216,340*	*42,480*	*7,520*	*3,350*	*94,610*	*54,970*	*53,210*	*151,980*	(1)	*3,440*	*77,230*	*52,400*	*118,260*
38	1,356,538	323,990	852,991	17,573	1,706,167	518,218	404,041	1,675,014	145,254	174,486	920,693	1,087,043	1,632,485
39	*789,626*	*256,018*	*461,403*	*18,714*	*1,154,600*	*586,969*	*500,386*	*1,068,780*	(1)	*114,759*	*558,953*	*626,196*	*1,297,117*
40	77.6	55.8	65.0	70.8	71.4	76.4	63.7	82.4	72.6	21.6	67.8	58.5	70.0
41	11.9	23.6	8.2	18.0	5.6	7.2	12.3	7.4	21.5	5.4	12.8	8.5	14.8
42	2.3	4.3	3.0	3.1	2.7	2.5	4.4	2.2	1.7	2.8	3.0	3.5	2.7
43	8.2	16.3	23.8	8.1	20.2	14.0	19.5	8.0	4.3	70.2	16.4	29.4	12.4
44	13,953	8,643	4,522	7,449	11,151	9,598	8,303	12,076	14,495	8,016	13,452	14,886	10,208
45	12,485	6,866	3,307	6,610	8,594	8,022	6,311	10,849	13,636	2,165	10,846	9,974	8,662
46	66.98	29.77	10.75	9.51	31.92	17.81	14.53	121.82	894.49	9.64	11.15	34.34	12.61
47	*22.67*	*9.74*	*1.22*	*6.76*	*8.67*	*2.64*	*8.95*	*28.47*	(1)	*6.54*	*6.57*	*15.51*	*4.17*
48	1,108	218	698	29	745	377	240	1,598	186	30	414	240	1,195
49	1,277,700	316,890	842,749	17,165	1,688,014	513,266	398,671	1,616,818	138,143	174,200	904,786	1,079,881	1,601,598
50	[3] 16,145	[3] 6,596	[3] 14,579	492	20,604	9,513	12,330	[3] 23,796	2,242	5,327	18,339	25,790	27,460
51	4,779	849	2,281	151	2,095	996	1,281	2,791	1,561	105	6,030	797	8,378
52	3,949	2,464	2,106	158	9,562	4,104	6,338	8,539	58	2,869	4,222	11,805	6,977
53	1,970	755	1,055	61	2,851	1,205	1,406	2,498	198	558	2,138	2,132	3,514
54	2,162	416	1,496	82	1,882	492	1,096	1,710	341	53	2,830	568	3,612
55	816	517	863	34	2,510	907	1,011	2,200	63	556	1,634	1,533	2,286
56	1,621	1,079	6,638	6	1,704	1,809	1,198	4,558	21	1,186	1,485	8,895	2,693
57	[3] 489,874	[3] 157,964	[3] 402,726	9,746	455,846	197,243	239,092	[3] 675,306	94,546	148,073	545,367	748,075	749,102
58	6,296	1,515	3,175	134	5,279	2,140	1,898	[3] 7,389	470	384	3,453	2,732	6,462
59	5,424	1,284	2,908	128	4,419	1,915	1,678	6,475	446	352	3,083	2,294	5,767
60	672	178	210	6	707	196	182	603	24	23	297	356	572
61	200	53	57	.....	153	29	38	291	.....	9	73	82	123
62	655,753	137,408	307,378	6,824	463,465	166,832	151,505	[3] 826,685	41,389	25,338	314,325	261,311	595,995
63	326	11	206	3	153	117	32	205	13	8	78	7	443
64	278	8	169	3	148	113	31	188	13	8	61	6	380
65	38	3	28	.....	4	3	1	15	.....	.....	16	1	55
66	10	.....	9	.....	1	1	.....	2	.....	.....	1	.....	8
67	43,210	745	24,084	200	21,845	15,520	1,790	29,413	1,245	450	7,417	1,065	55,198
68	50	42	17	8	343	97	40	52	1	5	15	57	305
69	3,555	1,308	2,510	80	2,424	917	520	1,145	15	25	2,132	565	4,723
70	3,961	2,699	655	14	9,368	2,370	611	2,609	159	53	1,705	848	4,359
71	2,120	1,416	370	12	5,241	1,359	460	1,604	74	34	1,055	695	2,785
72	1,841	1,283	285	2	4,127	1,011	151	1,005	85	19	650	153	1,574
73	32,955	19,034	7,010	315	56,737	17,686	5,025	20,673	917	314	18,728	8,432	39,688
74	9,038	145	21,161	.....	145,227	35,479	111	9,664	1	.....	2,573	14,044	35,627
75	8,392	92	20,805	.....	141,168	34,147	65	7,854	1	.....	2,540	8,417	34,835
76	646	53	356	.....	4,059	1,332	46	1,810	.....	.....	33	6,227	792
77	51,915	416	99,041	.....	683,198	112,524	656	62,431	6	.....	13,657	59,318	156,815
78	96	2	.....	.....	1,835	1,082	20	200	5	.....	632	214	14
79	438	15	.....	.....	4,499	2,544	83	1,165	25	.....	3,160	1,115	77
80	68,242	10,098	16,808	779	29,072	9,220	9,101	51,096	7,797	355	22,302	10,616	47,950
81	41,961	6,065	10,242	408	15,115	4,680	4,385	31,685	6,407	226	14,090	6,088	27,943
82	7,735	254	.....	.....	577	73	280	6,222	171	12	454	177	676
83	36,877	1,035	.....	.....	3,038	272	985	26,511	704	60	1,817	474	2,944

[3] Includes animals, age or sex not specified.

TABLE 1.—FARMS AND FARM PROPERTY,

[Comparative data for June 1, 1900, in italics.]

		Elbert.	Fremont.	Garfield.	Gilpin.	Grand.	Gunnison.	Hinsdale.	Huerfano.
1	**Population**	5,331	18,181	10,144	4,131	1,862	5,897	646	13,320
2	*Population in 1900*	*3,101*	*15,636*	*5,835*	*6,690*	*741*	*5,331*	*1,609*	*8,395*
3	**Number of all farms**	1,150	896	965	43	249	277	24	462
4	*Number of all farms in 1900*	*579*	*606*	*507*	*49*	*179*	*239*	*35*	*486*
	Color and nativity of farmers:								
5	Native white	878	712	786	20	187	220	17	390
6	Foreign-born white	272	182	176	23	61	56	7	69
7	Negro and other nonwhite	.....	2	3	.....	1	1	.....	3
	Number of farms, classified by size:								
8	Under 3 acres	.....	54	17	.....	.....	1	.....	2
9	3 to 9 acres	1	302	37	.....	.....	.....	.....	1
10	10 to 19 acres	1	127	42	.....	.....	1	.....	6
11	20 to 49 acres	7	90	129	4	1	8	1	33
12	50 to 99 acres	18	36	155	4	2	11	.....	42
13	100 to 174 acres	472	167	343	14	118	99	15	162
14	175 to 259 acres	67	25	92	3	12	41	1	44
15	260 to 499 acres	341	57	112	11	67	72	6	93
16	500 to 999 acres	132	25	31	4	34	38	1	50
17	1,000 acres and over	111	13	7	3	15	6	.....	20
	LAND AND FARM AREA								
18	Approximate land area ... acres	1,188,480	996,480	1,988,480	84,480	1,194,240	2,034,560	621,440	960,000
19	Land in farms ... acres	682,281	146,866	156,720	13,323	113,287	83,282	5,436	161,834
20	*Land in farms in 1900* ... acres	*502,365*	*109,488*	*81,357*	*12,035*	*66,638*	*52,795*	*5,288*	*138,421*
21	Improved land in farms ... acres	118,474	24,868	61,818	3,370	30,097	38,074	2,349	28,631
22	*Improved land in farms in 1900* ... acres	*40,460*	*20,512*	*29,009*	*2,110*	*18,504*	*28,163*	*1,767*	*25,466*
23	Woodland in farms ... acres	21,532	12,861	7,932	7,516	10,283	1,885	564	17,579
24	Other unimproved land in farms ... acres	542,275	109,137	86,970	2,437	72,907	43,323	2,523	115,624
25	Per cent of land area in farms	57.4	14.7	7.9	15.8	9.5	4.1	0.9	16.9
26	Per cent of farm land improved	17.4	16.9	39.4	25.3	26.6	45.7	43.2	17.7
27	Average acres per farm	593.3	163.9	162.4	309.8	455.0	300.7	226.5	350.3
28	Average improved acres per farm	103.0	27.8	64.1	78.4	120.9	137.5	97.9	62.0
	VALUE OF FARM PROPERTY								
29	**All farm property** ... dollars	9,624,465	7,130,241	11,017,329	195,481	2,625,740	3,352,823	126,608	3,640,602
30	*All farm property in 1900* ... dollars	*3,296,835*	*4,331,109*	*2,981,625*	*109,959*	*960,585*	*1,429,287*	*152,960*	*1,529,949*
31	Per cent increase, 1900-1910	191.9	64.6	269.5	77.8	173.3	134.6	[3] 17.2	138.0
32	Land ... dollars	6,949,145	5,050,490	8,109,981	107,460	1,681,630	1,890,840	58,935	2,238,855
33	*Land in 1900* ... dollars	*1,678,010*	*3,039,270*	*1,503,770*	*50,770*	*502,100*	*577,000*	*41,580*	*695,470*
34	Buildings ... dollars	804,907	1,091,930	1,005,089	48,470	223,710	398,690	11,165	313,355
35	*Buildings in 1900* ... dollars	*366,500*	*520,900*	*270,810*	*30,680*	*63,930*	*154,475*	*11,490*	*138,150*
36	Implements and machinery ... dollars	311,856	150,926	340,302	11,835	90,788	149,179	5,765	93,716
37	*Implements, etc., in 1900* ... dollars	*107,460*	*97,420*	*120,080*	*5,510*	*33,940*	*61,840*	*3,570*	*45,300*
38	Domestic animals, poultry, and bees ... dollars	1,558,557	846,895	1,561,957	27,716	629,612	914,114	50,743	944,676
39	*Domestic animals, etc., in 1900* ... dollars	*1,144,875*	*673,519*	*1,086,965*	*22,999*	*360,615*	*636,472*	*96,520*	*657,029*
	Per cent of value of all property in—								
40	Land	72.2	70.8	73.6	55.0	64.0	56.4	46.6	62.9
41	Buildings	8.4	15.2	9.1	24.8	8.5	11.9	8.8	8.6
42	Implements and machinery	3.2	2.1	3.1	6.1	3.5	4.4	4.6	2.6
43	Domestic animals, poultry, and bees	16.2	11.9	14.2	14.2	24.0	27.3	40.1	25.9
	Average values:								
44	All property per farm ... dollars	8,369	7,958	11,417	4,546	10,545	12,104	5,275	7,880
45	Land and buildings per farm ... dollars	6,743	6,844	9,446	3,626	7,652	8,265	2,921	5,632
46	Land per acre ... dollars	10.19	34.39	51.75	8.07	14.84	22.70	10.84	14.14
47	*Land per acre in 1900* ... dollars	*3.34*	*27.76*	*18.48*	*4.22*	*7.55*	*10.93*	*7.86*	*5.02*
	DOMESTIC ANIMALS (farms and ranges)								
48	Farms reporting domestic animals	1,107	809	897	42	230	260	24	457
49	Value of domestic animals ... dollars	1,535,874	827,109	1,526,221	26,833	626,513	908,625	50,552	934,161
	Cattle:								
50	Total number	22,769	[4] 21,663	[4] 29,349	554	13,629	25,418	1,352	[4] 20,055
51	Dairy cows	6,814	2,027	2,951	167	934	1,354	75	1,376
52	Other cows	5,647	9,580	10,230	168	6,160	12,949	540	9,685
53	Yearling heifers	2,615	2,019	2,787	76	1,585	3,492	186	2,296
54	Calves	3,547	1,050	1,599	75	1,245	1,690	110	1,564
55	Yearling steers and bulls	2,632	1,768	3,504	43	1,506	3,233	132	1,582
56	Other steers and bulls	1,514	4,022	8,203	25	2,199	2,700	309	3,852
57	Value ... dollars	603,510	[4] 501,650	[4] 812,770	13,624	393,423	664,836	37,231	[4] 476,991
	Horses:								
58	Total number	6,457	3,317	7,106	143	2,829	2,860	253	2,937
59	Mature horses	5,680	2,950	6,197	141	2,439	2,507	189	2,499
60	Yearling colts	624	282	669	2	342	297	44	345
61	Spring colts	153	85	240	.....	48	56	20	93
62	Value ... dollars	631,160	309,857	642,811	12,855	220,714	231,989	12,915	192,911
	Mules:								
63	Total number	319	64	116	2	10	80	3	48
64	Mature mules	275	48	94	2	8	50	3	34
65	Yearling colts	36	16	13	.....	2	29	.....	13
66	Spring colts	8	.....	9	.....	.....	1	.....	1
67	Value ... dollars	41,661	5,720	11,220	150	575	6,525	150	4,215
	Asses and burros:								
68	Number	18	33	23	5	36	47	8	76
69	Value ... dollars	1,176	2,823	1,940	70	873	388	40	724
	Swine:								
70	Total number	2,496	822	4,102	10	186	392	13	875
71	Mature hogs	1,562	516	2,636	10	143	337	10	585
72	Spring pigs	934	306	1,466	.....	43	55	3	290
73	Value ... dollars	30,119	6,849	32,817	99	2,801	4,603	119	7,214
	Sheep:								
74	Total number	47,537	71	4,311	1	1,565	72	38	74,055
75	Rams, ewes, and wethers	45,801	62	3,487	1	1,446	52	18	56,571
76	Spring lambs	1,736	9	824	.....	119	20	20	17,484
77	Value ... dollars	228,045	210	24,463	3	8,107	250	97	247,900
	Goats:								
78	Number	39	.....	27	5	7	12	.....	1,917
79	Value ... dollars	203	.....	200	32	20	84	.....	4,206
	POULTRY AND BEES								
80	Number of poultry of all kinds	41,198	26,031	37,217	1,281	5,483	8,393	351	12,384
81	Value ... dollars	21,575	16,139	25,395	883	3,099	5,483	191	6,755
82	Number of colonies of bees	302	1,072	3,277	.....	.....	2	.....	1,454
83	Value ... dollars	1,108	3,647	10,341	.....	.....	6	.....	3,760

[1] Change of boundary. (See explanation at close of text.)

[2] Agricultural data for Indians on reservations in 1900 shown separately in last column of table.

BY COUNTIES: APRIL 15, 1910—Continued.

[Comparative data for June 1, 1900, in italics.]

	Jackson.	Jefferson.[1]	Kiowa.	Kit Carson.	La Plata.[2]	Lake.	Larimer.[1]	Las Animas.	Lincoln.	Logan.	Mesa.	Mineral.	Montezuma.[2]
1	1,013	14,231	2,899	7,483	10,812	10,600	25,270	33,643	5,917	9,549	22,197	1,239	5,029
2	(1)	*9,306*	*701*	*1,580*	*7,016*	*18,054*	*12,168*	*21,842*	*926*	*3,292*	*9,267*	*1,918*	*3,058*
3	178	1,417	646	1,767	735	57	1,830	954	1,334	1,359	2,348	33	1,004
4	(1)	*1,050*	*138*	*305*	*297*	*71*	*1,412*	*1,037*	*138*	*413*	*747*	*48*	*261*
5	138	963	579	1,567	565	30	1,384	743	1,218	1,074	2,077	26	564
6	40	451	67	200	145	27	443	208	116	267	263	7	65
7	.....	3	.....	.....	25	.....	3	3	.....	18	8	.....	375
8	1	20	.....	.....	10	10	11	12	2	1	40	1	10
9	.....	323	.....	1	5	.....	121	42	.....	4	302	1	7
10	.....	301	.....	2	3	1	111	48	.....	3	541	.....	8
11	.....	181	2	4	54	3	204	109	.....	20	688	.....	62
12	3	97	5	11	112	4	294	86	6	71	272	4	125
13	23	186	305	645	354	12	559	362	870	792	325	14	678
14	5	64	16	133	61	3	159	54	56	99	70	1	45
15	42	132	265	843	104	14	204	114	316	245	81	3	57
16	47	73	30	88	23	6	73	60	45	82	20	4	10
17	57	40	23	40	9	4	94	67	39	42	9	5	2
18	1,044,480	536,320	1,150,720	1,381,760	1,184,640	237,440	1,682,560	3,077,760	1,644,800	1,166,080	2,024,320	554,240	1,312,640
19	200,278	224,686	219,660	566,587	151,709	20,948	505,524	445,298	428,115	409,487	174,584	18,646	159,204
20	(1)	*225,250*	*71,957*	*88,344*	*60,069*	*19,724*	*543,463*	*419,503*	*163,144*	*182,513*	*63,018*	*11,784*	*46,072*
21	74,737	69,269	21,667	140,399	41,390	7,998	177,525	48,085	105,053	115,019	73,508	7,036	31,112
22	(1)	*61,224*	*4,138*	*19,581*	*14,491*	*7,036*	*180,353*	*38,441*	*8,195*	*57,639*	*34,205*	*2,929*	*15,204*
23	943	72,618	10,453	5,564	57,543	5,058	67,323	176,132	1,747	897	11,019	3,997	22,346
24	124,598	82,799	187,540	420,624	52,776	7,892	260,676	221,081	321,315	293,571	90,057	7,613	105,746
25	19.2	41.9	19.1	41.0	12.8	8.8	30.0	14.5	26.0	35.1	8.6	3.4	12.1
26	37.3	30.8	9.9	24.8	27.3	38.2	35.1	10.8	24.5	28.1	42.1	37.7	19.5
27	1,125.2	158.6	340.0	320.6	206.4	367.5	276.2	466.8	320.9	301.3	74.4	565.0	158.6
28	419.9	48.9	33.5	79.5	56.3	140.3	97.0	50.4	78.8	84.6	31.3	213.2	31.0
29	4,416,646	17,616,573	3,031,538	7,951,330	5,812,793	466,646	25,930,176	6,495,792	6,735,622	10,866,393	30,209,338	537,691	6,996,047
30	(1)	*8,018,098*	*949,775*	*966,911*	*1,373,387*	*703,656*	*9,920,168*	*3,834,234*	*1,190,553*	*3,444,842*	*3,994,122*	*123,858*	*963,287*
31	.....	119.8	219.2	723.0	323.3	[3] 33.7	.....	69.4	465.8	215.4	656.3	334.1	626.3
32	2,768,425	13,646,204	1,883,318	5,424,910	3,892,840	324,490	19,071,431	4,149,352	4,348,801	7,887,217	25,290,949	361,625	5,206,240
33	(1)	*6,003,017*	*114,070*	*154,360*	*628,020*	*420,320*	*5,837,718*	*1,505,320*	*269,385*	*1,421,440*	*2,148,985*	*49,584*	*435,640*
34	201,880	2,420,805	252,297	715,786	681,980	57,880	3,441,810	500,132	500,526	815,046	2,471,151	82,975	515,010
35	(1)	*1,045,643*	*62,810*	*97,710*	*211,695*	*76,670*	*1,189,015*	*302,200*	*33,025*	*218,320*	*408,360*	*19,575*	*135,340*
36	77,040	407,123	67,151	262,895	201,622	16,362	675,619	161,068	170,724	340,879	567,395	13,660	164,084
37	(1)	*194,110*	*14,080*	*37,760*	*81,405*	*19,950*	*323,720*	*115,490*	*17,860*	*66,320*	*120,960*	*5,350*	*38,590*
38	1,369,301	1,142,441	828,772	1,547,739	1,036,351	67,914	2,741,316	1,685,240	1,715,571	1,823,251	1,879,843	79,431	1,110,713
39	(1)	*769,728*	*758,815*	*670,581*	*452,267*	*186,696*	*2,569,700*	*1,850,724*	*819,783*	*1,737,762*	*1,320,817*	*49,429*	*353,917*
40	62.7	77.5	62.1	68.2	67.0	69.5	73.5	63.9	64.6	72.6	83.7	67.3	74.4
41	4.6	13.7	8.3	9.0	11.7	12.4	13.3	7.7	7.4	7.5	8.2	15.4	7.4
42	1.7	2.3	2.2	3.3	3.5	3.5	2.6	2.5	2.5	3.1	1.9	2.5	2.3
43	31.0	6.5	27.3	19.5	17.8	14.6	10.6	25.9	25.5	16.8	6.2	14.8	15.9
44	24,813	12,432	4,693	4,500	7,909	8,187	14,169	6,809	5,049	7,996	12,866	16,294	6,968
45	16,687	11,339	3,306	3,475	6,224	6,708	12,302	4,874	3,635	6,403	11,824	13,473	5,698
46	13.82	60.73	8.57	9.57	25.66	15.49	37.73	9.32	10.16	19.26	144.86	19.39	32.70
47	(1)	*26.66*	*1.59*	*1.75*	*10.45*	*21.31*	*10.74*	*3.73*	*1.65*	*7.79*	*34.02*	*4.20*	*9.46*
48	165	1,292	545	1,582	714	55	1,713	922	1,223	1,229	2,114	30	970
49	1,367,452	1,073,486	820,023	1,521,230	1,020,143	67,029	2,665,995	1,668,934	1,701,261	1,793,753	1,817,220	79,092	1,097,101
50	31,783	15,527	[4] 15,096	21,566	[4] 16,361	1,403	[4] 31,265	30,805	22,907	[4] 28,171	[4] 32,154	1,599	[4] 16,876
51	599	4,882	1,651	4,865	2,336	543	5,127	2,134	3,003	2,894	3,559	355	1,414
52	13,930	4,874	4,886	4,983	6,849	306	10,600	16,289	5,733	7,260	12,275	818	6,759
53	3,123	1,544	1,296	2,285	2,156	193	3,559	3,794	1,849	2,123	3,881	174	1,805
54	864	2,020	1,074	2,299	1,499	144	3,376	2,082	1,720	1,733	1,763	108	1,035
55	3,302	748	1,557	2,309	1,516	105	3,126	2,582	1,594	1,555	3,217	131	1,778
56	9,965	1,459	3,432	4,825	1,695	112	4,217	3,924	9,008	8,410	7,309	13	3,175
57	1,037,010	492,294	[4] 426,652	562,578	[4] 399,730	46,742	[4] 889,896	663,366	646,862	[4] 759,686	[4] 828,940	43,837	[4] 403,761
58	3,650	5,740	3,053	8,626	4,697	292	[4] 11,486	6,763	4,984	[4] 9,269	[4] 8,703	476	4,086
59	3,140	5,218	2,705	7,683	4,047	263	10,051	5,902	4,420	7,982	7,865	416	3,497
60	449	395	280	745	499	28	911	694	467	863	574	56	397
61	61	127	68	198	151	1	387	167	97	302	212	4	192
62	301,818	531,620	260,375	828,516	390,643	19,810	[4] 1,288,508	325,596	498,977	[4] 909,989	[4] 876,289	33,235	363,382
63	80	111	188	647	156	2	763	171	280	552	396	14	81
64	54	97	159	475	131	1	631	144	252	465	309	12	71
65	26	11	24	125	20	.....	105	25	26	76	71	2	8
66	.....	3	5	47	5	1	27	2	2	11	16	.....	2
67	8,380	12,295	21,718	68,585	15,996	55	106,727	14,450	36,010	69,207	47,035	1,200	9,935
68	2	32	12	34	55	2	70	412	10	18	111	52	32
69	1,550	429	2,620	6,592	2,510	60	6,118	3,281	1,754	6,495	3,005	675	1,795
70	127	3,750	491	2,796	4,598	22	6,169	1,548	2,955	4,773	3,120	3	1,898
71	101	2,068	355	1,866	2,913	22	3,195	1,131	1,739	2,949	2,090	3	1,319
72	26	1,682	136	930	1,685	.....	2,974	417	1,216	1,824	1,030	.....	579
73	1,426	36,428	4,602	30,336	32,172	307	54,776	10,037	26,988	42,537	25,830	10	16,234
74	2,199	28	23,436	4,772	28,737	11	48,143	144,618	96,974	1,298	6,399	9	57,497
75	2,006	19	22,308	4,553	27,380	9	44,682	140,153	94,012	877	6,082	7	39,078
76	193	9	1,128	219	1,357	2	3,461	4,465	2,962	421	317	2	18,419
77	17,003	153	103,886	24,568	173,139	55	319,462	626,806	489,802	5,829	33,295	110	239,643
78	44	44	59	13	2,850	.....	94	11,953	59	2	563	1	902
79	265	267	170	55	5,953	.....	508	25,398	268	10	2,826	25	2,351
80	2,787	73,026	14,086	48,239	24,884	1,081	91,048	25,044	27,893	49,077	60,673	426	19,226
81	1,849	50,679	8,749	26,509	13,783	885	49,897	14,281	14,310	26,880	36,244	339	10,829
82	.....	4,248	.....	.....	732	.....	5,529	640	.....	684	6,542	.....	764
83	.....	18,276	.....	.....	2,425	.....	25,424	2,025	.....	2,618	26,379	.....	2,783

[3] Decrease.

[4] Includes animals, age or sex not specified.

TABLE 1.—FARMS AND FARM PROPERTY.

[Comparative data for June 1, 1900, in italics.]

		Montrose.	Morgan.	Otero.	Ouray.	Park.[1]	Phillips.	Pitkin.	Prowers.	Pueblo.
1	**Population**	10,291	9,577	20,201	3,514	2,492	3,179	4,566	9,520	52,223
2	*Population in 1900*	*4,535*	*3,268*	*11,522*	*4,731*	*2,998*	*1,583*	*7,020*	*3,766*	*34,443*
3	**Number of all farms**	1,138	1,075	1,498	189	194	503	191	991	1,103
4	*Number of all farms in 1900*	*524*	*378*	*814*	*128*	*220*	*244*	*170*	*478*	*663*
	Color and nativity of farmers:									
5	Native white	990	840	1,278	139	151	414	118	880	817
6	Foreign-born white	145	231	204	50	43	94	73	98	275
7	Negro and other nonwhite	3	4	16	.....	.....	.....	.....	4	11
	Number of farms, classified by size:									
8	Under 3 acres	16	.....	16	2	.....	.....	.....	3	17
9	3 to 9 acres	40	28	85	3	.....	1	4	10	53
10	10 to 19 acres	66	23	102	1	.....	.....	2	5	127
11	20 to 49 acres	221	42	326	14	4	2	9	74	155
12	50 to 99 acres	271	140	311	25	2	5	21	120	131
13	100 to 174 acres	336	450	438	75	64	142	75	435	287
14	175 to 259 acres	68	33	77	17	11	47	21	74	66
15	260 to 499 acres	94	255	105	33	37	202	47	214	161
16	500 to 999 acres	15	36	20	13	37	79	9	34	60
17	1,000 acres and over	11	18	18	6	39	30	3	22	41
	LAND AND FARM AREA									
18	Approximate land area ... acres	1,448,960	823,040	1,322,880	332,160	1,415,680	440,320	652,160	1,043,200	1,557,120
19	Land in farms ... acres	151,375	233,209	264,185	48,833	181,199	216,346	45,286	250,317	630,114
20	*Land in farms in 1900* ... acres	*83,349*	*125,074*	*244,594*	*26,673*	*212,801*	*69,626*	*35,363*	*217,332*	*478,821*
21	Improved land in farms ... acres	65,136	98,721	143,114	14,612	46,205	77,901	15,158	102,240	63,426
22	*Improved land in farms in 1900* ... acres	*36,384*	*45,282*	*68,036*	*11,184*	*40,258*	*20,028*	*12,583*	*58,172*	*40,821*
23	Woodland in farms ... acres	5,625	2,924	2,788	3,515	53,857	551	2,223	3,482	26,545
24	Other unimproved land in farms ... acres	80,614	131,624	108,283	30,706	81,137	137,894	27,905	144,595	540,143
25	Per cent of land area in farms	10.4	28.3	19.2	14.7	12.8	49.1	6.9	24.0	40.5
26	Per cent of farm land improved	43.0	42.3	56.3	29.9	25.5	36.0	33.5	40.8	10.1
27	Average acres per farm	133.0	217.0	169.7	258.4	934.0	426.9	237.1	252.6	571.3
28	Average improved acres per farm	57.2	91.8	95.5	77.3	238.2	153.3	79.4	103.2	57.5
	VALUE OF FARM PROPERTY									
29	**All farm property** ... dollars	13,858,209	11,548,557	19,738,280	1,786,767	2,925,215	6,394,186	1,903,709	13,938,513	9,940,218
30	*All farm property in 1900* ... dollars	*2,897,504*	*2,827,742*	*6,488,096*	*745,716*	*2,253,556*	*872,487*	*966,961*	*4,806,242*	*5,356,722*
31	Per cent increase, 1900–1910	378.3	308.4	204.2	139.6	29.8	632.9	96.9	190.0	85.6
32	Land ... dollars	10,512,990	9,032,675	15,267,795	1,093,580	1,753,299	4,705,835	1,350,010	10,951,050	7,439,355
33	*Land in 1900* ... dollars	*1,556,380*	*1,370,000*	*3,562,360*	*370,445*	*1,260,203*	*218,490*	*586,000*	*2,569,998*	*3,511,040*
34	Buildings ... dollars	1,139,245	962,120	1,425,598	240,875	389,810	610,235	169,475	876,204	752,495
35	*Buildings in 1900* ... dollars	*253,850*	*232,140*	*433,270*	*86,270*	*265,030*	*110,100*	*93,260*	*349,260*	*408,680*
36	Implements and machinery ... dollars	349,700	260,924	398,781	69,090	92,936	203,272	89,705	448,367	223,820
37	*Implements, etc., in 1900* ... dollars	*96,220*	*68,740*	*157,450*	*32,200*	*66,670*	*30,840*	*45,420*	*106,974*	*116,489*
38	Domestic animals, poultry, and bees ... dollars	1,856,274	1,292,838	2,646,106	383,222	689,170	874,844	294,519	1,662,892	1,524,548
39	*Domestic animals, etc., in 1900* ... dollars	*1,012,104*	*1,156,862*	*2,335,016*	*256,801*	*661,653*	*504,057*	*242,291*	*1,780,010*	*1,521,522*
	Per cent of value of all property in—									
40	Land	75.9	78.2	77.3	61.2	59.9	73.6	70.9	78.6	74.8
41	Buildings	8.2	8.3	7.2	13.5	13.3	9.5	8.9	6.3	7.6
42	Implements and machinery	2.5	2.3	2.0	3.9	3.2	3.2	4.7	3.2	2.3
43	Domestic animals, poultry, and bees	13.4	11.2	13.4	21.4	23.6	13.7	15.5	11.9	15.3
	Average values:									
44	All property per farm ... dollars	12,178	10,743	13,176	9,454	15,078	12,587	9,967	14,065	9,012
45	Land and buildings per farm ... dollars	10,239	9,297	11,144	7,061	11,047	10,465	7,955	11,935	7,427
46	Land per acre ... dollars	69.45	38.72	60.07	22.39	9.68	21.75	29.81	43.75	11.81
47	*Land per acre in 1900* ... dollars	*18.42*	*10.95*	*14.56*	*14.43*	*5.92*	*3.14*	*16.57*	*11.83*	*7.33*
	DOMESTIC ANIMALS (farms and ranges)									
48	Farms reporting domestic animals	1,072	972	1,437	186	188	501	184	885	1,062
49	Value of domestic animals ... dollars	1,800,296	1,265,074	2,568,330	377,098	686,774	856,116	289,303	1,628,018	1,489,220
	Cattle:									
50	Total number	23,147	9,959	[2] 39,570	8,080	[2] 17,053	11,562	6,548	19,330	[2] 35,853
51	Dairy cows	3,004	2,218	3,083	952	1,169	2,069	878	2,641	3,815
52	Other cows	11,947	2,974	7,906	3,292	9,646	3,165	2,679	8,752	14,679
53	Yearling heifers	2,172	1,088	3,040	950	1,731	1,234	889	2,108	3,219
54	Calves	1,558	867	2,497	264	803	1,537	434	1,779	2,831
55	Yearling steers and bulls	2,135	901	945	717	1,616	1,340	746	1,480	3,294
56	Other steers and bulls	2,331	1,911	21,509	1,905	1,241	2,217	922	2,570	3,962
57	Value ... dollars	608,782	313,203	[2] 1,100,830	221,131	[2] 417,061	277,794	163,653	503,970	[2] 894,392
	Horses:									
58	Total number	6,709	6,058	10,143	1,745	[2] 2,288	4,827	1,530	9,049	[2] 6,450
59	Mature horses	5,917	5,223	8,465	1,550	1,965	4,018	1,313	7,228	5,715
60	Yearling colts	540	623	1,060	165	237	645	169	1,213	486
61	Spring colts	252	212	618	30	42	164	48	608	219
62	Value ... dollars	733,797	664,562	1,026,706	150,265	[2] 164,088	503,325	115,416	773,960	[2] 502,991
	Mules:									
63	Total number	213	345	627	15	51	269	12	1,028	224
64	Mature mules	174	310	409	12	44	174	9	731	146
65	Yearling colts	34	21	135	2	7	87	2	189	61
66	Spring colts	5	14	83	1	.....	8	1	108	17
67	Value ... dollars	24,390	55,596	65,675	2,000	5,955	31,880	890	117,511	20,426
	Asses and burros:									
68	Number	171	8	136	2	74	9	7	30	24
69	Value ... dollars	3,274	800	9,636	30	630	2,575	57	5,205	1,848
	Swine:									
70	Total number	4,066	6,713	8,215	260	85	3,649	1,188	6,074	5,999
71	Mature hogs	2,414	4,098	4,909	186	72	2,312	785	3,500	4,060
72	Spring pigs	1,652	2,615	3,306	74	13	1,337	403	2,574	1,939
73	Value ... dollars	31,399	62,299	82,055	2,633	991	40,353	7,716	44,348	46,548
	Sheep:									
74	Total number	65,654	29,628	67,745	93	16,890	66	301	49,979	6,419
75	Rams, ewes, and wethers	63,944	27,666	55,394	55	16,732	64	183	38,282	6,211
76	Spring lambs	1,710	1,962	12,351	38	158	2	118	11,697	208
77	Value ... dollars	398,255	168,574	282,995	422	93,681	181	1,516	183,017	22,653
	Goats:									
78	Number	81	10	124	157	843	2	2	4	119
79	Value ... dollars	399	40	433	617	4,368	8	55	7	362
	POULTRY AND BEES									
80	Number of poultry of all kinds	37,405	40,972	66,267	7,581	3,889	33,060	7,380	41,547	46,228
81	Value ... dollars	23,786	24,417	42,368	4,436	2,396	18,728	4,649	23,222	29,891
82	Number of colonies of bees	6,441	797	7,584	426	.....	.....	201	2,461	1,518
83	Value ... dollars	32,192	3,347	35,408	1,688	.....	.....	567	11,652	5,437

[1] Change of boundary. (See explanation at close of text.)

BY COUNTIES: APRIL 15, 1910—Continued.

[Comparative data for June 1, 1900, in italics.]

	Rio Blanco.	Rio Grande.	Routt.	Saguache.	San Juan.	San Miguel.	Sedgwick.	Summit.	Teller.	Washington.[1]	Weld.	Yuma.[1]	Indian reservations.
1	2,332	6,563	7,561	4,160	3,063	4,700	3,061	2,003	14,351	6,002	39,177	8,499	.....
2	*1,690*	*4,080*	*3,661*	*3,853*	*2,348*	*5,379*	*971*	*2,744*	*29,002*	*1,241*	*16,808*	*1,729*	.....
3	341	519	1,113	363	.....	140	448	96	208	1,346	3,981	1,829	.....
4	*264*	*361*	*703*	*406*	*6*	*229*	*156*	*77*	*143*	*201*	*2,002*	*291*	*14*
5	290	466	953	316	.....	118	360	68	173	1,168	3,000	1,606	.....
6	51	51	159	47	.....	21	75	28	35	170	954	223	.....
7	.....	2	1	.....	.....	1	13	.....	.....	8	27	.....	.....
8	8	4	11	15	.....	4	.....	.....	15	.....	6	.....	.....
9	.....	11	4	1	.....	1	1	.....	5	.....	72	.....	.....
10	.....	9	5	.....	.....	.....	2	1	2	1	64	3	.....
11	5	26	16	7	.....	4	6	4	10	6	181	4	.....
12	20	35	31	11	.....	4	43	5	12	24	715	18	.....
13	143	177	576	124	.....	72	214	36	86	408	1,846	580	.....
14	35	65	80	26	.....	9	29	11	14	73	344	125	.....
15	81	133	289	101	.....	35	106	33	42	651	626	869	.....
16	36	49	67	34	.....	8	27	5	12	107	81	151	.....
17	13	10	34	44	.....	3	20	1	10	76	46	79	.....
18	2,062,720	574,720	4,458,880	2,005,120	289,920	824,320	339,840	415,360	350,080	1,613,440	2,574,080	1,514,880	.....
19	104,386	149,704	330,233	282,741	.....	35,600	159,289	24,844	80,313	551,198	914,220	658,318	.....
20	*68,124*	*173,448*	*190,603*	*320,337*	*55*	*45,566*	*51,014*	*13,676*	*31,538*	*107,440*	*556,044*	*93,531*	*2,240*
21	36,750	115,890	92,328	217,102	.....	19,130	58,205	6,503	10,943	117,986	410,346	318,152	.....
22	*21,346*	*78,141*	*53,977*	*119,537*	*18*	*10,088*	*9,209*	*4,031*	*4,685*	*17,961*	*251,307*	*30,145*	*237*
23	3,064	11,544	9,123	27,558	.....	3,602	520	1,115	21,174	863	4,663	1,988	.....
24	64,572	22,270	228,782	38,081	.....	12,868	100,564	17,226	48,196	432,349	499,211	338,178	.....
25	5.1	26.0	7.4	14.1	.....	4.3	46.9	6.0	22.9	34.2	35.5	43.5	.....
26	35.2	77.4	28.0	76.8	.....	53.7	36.5	26.2	13.6	21.4	44.9	48.3	.....
27	306.1	288.4	296.7	778.9	.....	254.3	355.6	258.8	386.1	409.5	229.6	359.9	.....
28	107.8	223.3	83.0	598.1	.....	136.6	129.9	67.7	52.6	87.7	103.1	173.9	.....
29	4,350,437	10,771,802	13,454,136	9,299,491	.....	1,507,239	5,439,388	602,166	1,268,472	8,266,561	56,363,139	10,908,457	.....
30	*2,428,559*	*2,481,060*	*4,634,756*	*3,578,576*	*18,726*	*1,115,206*	*727,375*	*300,028*	*481,408*	*1,151,005*	*14,646,920*	*1,330,188*	*7,819*
31	79.2	334.2	190.3	159.9	.....	35.2	647.8	100.7	163.5	.....	284.9	.....	.....
32	2,227,690	8,624,448	7,620,620	7,273,045	.....	735,550	4,179,605	357,145	733,540	5,651,530	45,007,628	6,818,421	.....
33	*383,980*	*1,736,790*	*1,676,530*	*2,159,023*	*1,025*	*442,300*	*302,640*	*163,750*	*218,290*	*272,540*	*9,484,426*	*327,050*	*4,060*
34	320,665	742,600	794,905	427,415	.....	168,700	413,993	65,280	186,990	631,759	4,937,113	1,181,548	.....
35	*148,250*	*212,165*	*292,340*	*238,610*	*1,500*	*106,715*	*56,835*	*31,410*	*79,735*	*82,090*	*1,610,214*	*132,650*	*1,110*
36	163,945	228,797	400,332	174,035	.....	54,845	144,757	28,459	39,140	251,238	1,510,168	391,180	.....
37	*59,150*	*89,480*	*118,600*	*98,590*	*165*	*53,660*	*12,340*	*6,730*	*15,433*	*27,950*	*601,920*	*32,338*	*1,480*
38	1,638,137	1,175,957	4,638,279	1,424,996	.....	548,144	701,033	151,282	308,802	1,732,034	4,908,230	2,517,308	.....
39	*1,336,979*	*442,625*	*2,547,286*	*1,102,353*	*16,046*	*512,531*	*355,660*	*108,138*	*168,010*	*768,425*	*2,949,360*	*838,045*	*1,169*
40	51.2	80.1	56.6	78.2	.....	48.8	76.8	59.3	57.8	68.4	79.9	62.5	.....
41	7.4	6.9	5.9	4.6	.....	11.2	7.6	10.8	14.7	7.6	8.8	10.8	.....
42	3.8	2.1	3.0	1.9	.....	3.6	2.7	4.7	3.1	3.0	2.7	3.6	.....
43	37.7	10.9	34.5	15.3	.....	36.4	12.9	25.1	24.3	21.0	8.7	23.1	.....
44	12,758	20,755	12,088	25,618	.....	10,766	12,141	6,273	6,098	6,142	14,158	5,964	.....
45	7,473	18,048	7,561	21,213	.....	6,459	10,254	4,400	4,426	4,668	12,546	4,374	.....
46	21.34	57.61	23.08	25.72	.....	20.66	26.24	14.38	9.13	10.25	49.23	10.36	.....
47	*12.98*	*10.01*	*8.80*	*6.49*	*18.64*	*9.71*	*5.93*	*11.24*	*6.92*	*2.54*	*17.06*	*3.50*	*1.81*
48	321	510	1,028	348	.....	133	429	96	193	1,260	3,738	1,728	.....
49	1,631,497	1,160,400	4,619,602	1,417,572	.....	546,067	690,567	150,264	305,788	1,703,426	4,782,276	2,480,376	.....
50	40,368	12,737	94,434	[2] 29,530	.....	13,189	8,826	3,140	8,402	26,232	[2] 41,537	32,959	.....
51	920	1,802	3,472	2,513	.....	519	1,210	473	957	3,262	10,561	4,557	.....
52	14,144	5,141	29,471	13,700	.....	5,951	2,647	1,121	2,753	7,687	13,572	11,093	.....
53	3,554	1,646	6,340	3,089	.....	1,235	1,043	362	724	2,876	4,374	3,810	.....
54	2,138	1,117	2,420	2,142	.....	368	1,170	317	526	2,464	4,141	3,308	.....
55	6,724	951	6,204	3,018	.....	1,096	936	370	584	2,755	2,419	3,703	.....
56	12,888	1,990	46,527	4,808	.....	4,020	1,820	497	2,858	7,188	4,211	6,490	.....
57	1,215,045	280,052	3,190,432	[2] 771,111	.....	372,369	218,751	85,054	195,512	706,412	[2] 1,255,516	814,313	.....
58	5,631	4,092	14,062	3,577	.....	1,802	3,895	787	1,132	8,901	[2] 25,847	14,370	.....
59	4,845	3,583	11,733	3,021	.....	1,555	3,348	709	995	7,601	22,503	12,546	.....
60	655	404	2,100	458	.....	194	383	70	115	1,004	2,363	1,305	.....
61	131	105	229	98	.....	53	164	8	22	296	861	519	.....
62	404,809	408,130	1,117,345	271,324	.....	160,250	404,260	62,714	100,933	814,260	[2] 2,922,643	1,371,284	.....
63	38	215	353	99	.....	48	188	2	49	436	2,092	1,457	.....
64	31	199	268	90	.....	35	129	2	47	347	1,829	955	.....
65	5	14	72	6	.....	13	43	.....	2	64	210	372	.....
66	2	2	13	3	.....	.....	16	.....	.....	25	53	130	.....
67	3,575	32,150	37,748	13,695	.....	4,700	21,560	250	7,225	53,935	329,306	151,197	.....
68	11	81	23	65	.....	82	4	39	9	25	34	45	.....
69	92	485	1,060	748	.....	2,480	1,760	680	100	5,470	4,428	12,165	.....
70	786	11,666	3,233	4,288	.....	502	4,478	54	214	4,427	16,340	13,689	.....
71	527	7,365	2,033	2,499	.....	248	2,734	47	129	2,604	10,114	9,606	.....
72	259	4,301	1,200	1,789	.....	254	1,744	7	85	1,823	6,226	4,083	.....
73	7,637	98,182	32,438	41,235	.....	3,654	43,512	836	1,988	40,510	144,950	131,366	.....
74	46	64,013	37,428	51,771	.....	177	215	193	.....	18,082	22,350	3	.....
75	36	62,091	35,633	50,595	.....	107	178	113	.....	15,172	20,479	3	.....
76	10	1,922	1,795	1,176	.....	70	37	80	.....	2,910	1,871	.....	.....
77	311	338,290	240,284	316,003	.....	716	719	730	.....	82,760	125,079	18	.....
78	5	1,300	33	1,003	.....	622	1	.....	5	20	105	13	.....
79	28	3,111	295	3,456	.....	1,898	5	.....	30	79	354	33	.....
80	9,326	26,626	31,307	13,620	.....	3,269	20,190	1,790	4,908	50,782	181,096	82,146	.....
81	4,872	14,221	18,677	7,000	.....	1,732	10,415	1,018	3,005	28,009	109,953	36,802	.....
82	399	340	.....	106	.....	109	12	.....	3	181	4,521	26	.....
83	1,768	1,336	.....	424	.....	345	51	.....	9	599	16,001	130	.....

[2] Includes animals, age or sex not specified.

TABLE 2.—NUMBER, ACREAGE, AND VALUE OF FARMS CLASSIFIED BY TENURE; COLOR

[Comparative data for June 1, 1900, in italics.]

		THE STATE.	Adams.	Arapahoe.[1]	Archuleta.[2]	Baca.	Bent.
	FARMS OPERATED BY OWNERS						
1	**Number of farms**	36,993	1,012	740	227	524	300
2	*Number of farms in 1900*	*18,239*	(1)	*1,374*	*167*	*119*	*184*
3	Per cent of all farms	80.1	74.6	78.1	80.5	97.0	64.8
4	*Per cent of all farms in 1900*	*78.8*	(1)	*65.3*	*77.7*	*86.9*	*67.2*
5	**Land in farms** ... acres	10,134,797	245,350	211,379	57,986	253,299	84,914
6	Improved land in farms ... acres	2,907,897	60,224	32,456	12,603	33,813	33,531
7	**Value of land and buildings** ... dollars	270,209,463	7,464,920	6,446,745	981,830	1,070,364	3,248,395
	Degree of ownership:						
8	Farms consisting of owned land only	32,474	904	691	217	515	220
9	Farms consisting of owned and hired land	4,519	108	49	10	9	80
	Color and nativity of owners:						
10	Native white	29,801	657	523	196	512	251
11	Foreign-born white	6,726	351	212	31	12	48
12	Negro and other nonwhite	466	4	5	.....	.....	1
	FARMS OPERATED BY TENANTS						
13	**Number of farms**	8,390	322	180	55	16	152
14	*Number of farms in 1900*	*5,581*	(1)	*637*	*29*	*6*	*68*
15	Per cent of all farms	18.2	23.7	19.0	19.5	3.0	32.8
16	*Per cent of all farms in 1900*	*22.6*	(1)	*30.3*	*13.5*	*4.4*	*24.8*
17	**Land in farms** ... acres	2,256,870	83,705	32,248	27,144	4,045	35,054
18	Improved land in farms ... acres	1,083,802	41,653	13,461	3,492	1,140	23,324
19	**Value of land and buildings** ... dollars	108,965,745	5,656,640	2,624,860	236,000	20,500	2,300,335
	Form of tenancy:						
20	Share tenants	4,913	175	35	11	.....	122
21	Share-cash tenants	233	2	6	.....	.....	4
22	Cash tenants	2,211	134	87	42	1	20
23	Tenure not specified	1,033	11	52	2	15	6
	Color and nativity of tenants:						
24	Native white	6,711	200	138	54	16	130
25	Foreign-born white	1,572	119	38	1	.....	16
26	Negro and other nonwhite	107	3	4	.....	.....	6
	FARMS OPERATED BY MANAGERS						
27	**Number of farms**	787	23	28	.....	.....	11
28	*Number of farms in 1900*	*880*	(1)	*94*	*19*	*12*	*22*
29	**Land in farms** ... acres	1,140,446	34,730	41,290	.....	.....	47,720
30	Improved land in farms ... acres	310,402	7,361	16,691	.....	.....	3,004
31	**Value of land and buildings** ... dollars	29,343,653	1,167,800	1,099,100	.....	.....	883,951
	MORTGAGE DEBT REPORTS[2]						
	For all farms operated by owners:						
32	Number free from mortgage debt	26,822	765	537	182	503	159
33	Number with mortgage debt	9,636	221	199	42	21	138
34	Number with no mortgage report	535	26	4	3	.....	3
	For farms consisting of owned land only:						
35	Number reporting debt and amount	7,571	126	159	37	19	86
36	Value of their land and buildings ... dollars	77,332,068	1,017,130	1,115,739	316,280	109,050	1,111,845
37	Amount of mortgage debt ... dollars	18,986,026	261,620	259,955	72,905	21,530	301,307
38	Per cent of value of land and buildings	24.6	25.7	23.3	23.1	19.7	27.1

[1] Change of boundary. (See explanation at close of text.) [2] Agricultural data for Indians on reservations in 1900 shown separately in last column of table.

TABLE 3.—LIVE STOCK PRODUCTS, AND DOMESTIC ANIMALS

	LIVE STOCK PRODUCTS						
	Dairy Products						
1	Dairy cows on farms reporting dairy products ... number	114,156	4,280	4,000	1,023	881	1,240
2	Dairy cows on farms reporting milk produced ... number	94,132	4,057	3,418	713	717	1,224
3	Milk—Produced ... gallons	33,631,723	2,322,254	1,668,329	114,900	126,002	357,382
4	Sold ... gallons	10,037,067	1,374,817	1,118,890	10,380	200	40,170
5	Cream sold ... gallons	440,257	14,604	17,580	.....	.....	1,769
6	Butter fat sold ... pounds	1,087,681	48,211	67,547	.....	.....	.....
7	Butter—Produced ... pounds	5,856,132	187,936	99,961	26,419	29,866	84,433
8	Sold ... pounds	2,914,143	114,922	56,485	10,602	4,434	33,854
9	Cheese—Produced ... pounds	69,895	9,100	5,150	125	.....	250
10	Sold ... pounds	56,413	9,000	3,750	100	.....	50
11	Value of dairy products, excluding home use of milk and cream ... dollars	4,174,270	370,926	335,102	10,537	6,280	41,845
12	Receipts from sale of dairy products ... dollars	3,407,723	351,985	323,015	5,812	1,024	28,074
	Poultry Products						
13	Poultry—Raised ... number	2,149,556	73,908	61,031	6,457	15,365	43,434
14	Sold ... number	670,128	30,135	26,325	2,715	2,227	12,954
15	Eggs—Produced ... dozens	8,579,743	270,434	218,850	31,684	46,060	162,356
16	Sold ... dozens	4,260,285	135,512	134,037	12,642	4,144	77,774
17	Value of poultry and eggs produced ... dollars	3,074,669	106,018	94,616	11,535	14,134	51,633
18	Receipts from sale of poultry and eggs ... dollars	1,366,663	51,149	52,495	4,771	1,512	23,792
	Honey and Wax						
19	Honey produced ... pounds	2,306,492	18,791	15,207	2,700	.....	109,029
20	Wax produced ... pounds	33,682	342	184	50	.....	1,002
21	Value of honey and wax produced ... dollars	234,334	2,250	1,968	306	.....	8,651
	Wool, Mohair, and Goat Hair						
22	Wool, fleeces shorn ... number	1,011,185	14,750	15,604	30,900	44,200	25,597
23	Mohair and goat hair, fleeces shorn ... number	2,547	.....	2	.....	.....	.....
24	Value of wool and mohair produced ... dollars	1,174,690	16,738	18,747	19,750	63,902	32,212
	DOMESTIC ANIMALS SOLD OR SLAUGHTERED						
25	Calves—Sold or slaughtered ... number	45,491	1,794	1,827	247	169	328
26	Other cattle—Sold or slaughtered ... number	464,033	3,145	3,153	9,509	3,306	7,560
27	Horses, mules, and asses and burros—Sold ... number	26,921	378	291	174	494	1,003
28	Swine—Sold or slaughtered ... number	176,748	3,136	1,513	458	677	3,596
29	Sheep and goats—Sold or slaughtered ... number	1,006,786	11,324	5,263	35,608	25,007	115,995
30	Receipts from sale of animals ... dollars	22,453,959	205,169	180,412	412,562	179,891	888,030
31	Value of animals slaughtered ... dollars	1,754,216	26,401	16,320	18,377	15,316	25,073

AND NATIVITY OF FARMERS; AND MORTGAGED DEBT, BY COUNTIES: APRIL 15, 1910.

[Comparative data for June 1, 1900, in italics.]

	Boulder.	Chaffee.	Cheyenne.	Clear Creek.	Conejos.	Costilla.	Custer.	Delta.	Denver.	Dolores.	Douglas.	Eagle.	El Paso.
1	758	194	784	24	605	303	204	1,427	158	25	305	206	1,064
2	*640*	*180*	*47*	*25*	*495*	*255*	*299*	*730*	(1)	*32*	*345*	*167*	*529*
3	64.2	84.3	99.1	82.8	80.0	78.3	81.9	82.0	67.2	80.6	73.0	83.1	82.8
4	*66.2*	*74.4*	*82.5*	*80.6*	*80.2*	*77.0*	*85.2*	*83.5*	(1)	*88.9*	*75.5*	*80.3*	*72.6*
5	105,304	29,897	208,769	9,611	150,608	71,212	70,558	109,689	1,117	4,738	237,601	54,845	532,152
6	62,842	13,894	70,390	964	101,830	33,054	19,337	46,480	960	892	32,287	20,550	107,563
7	8,136,060	1,223,590	2,539,151	112,300	5,110,507	2,118,657	1,232,480	14,529,455	1,345,850	57,100	3,218,298	1,994,290	7,807,735
8	653	191	754	23	489	275	179	1,260	150	25	257	191	870
9	105	3	30	1	116	28	25	167	8	.....	48	15	194
10	542	128	680	13	554	282	110	1,272	80	21	202	152	858
11	213	66	104	11	50	21	94	155	78	4	103	54	200
12	3	.....	.....	.....	1	.....	.....	.....	.....	.....	.....	.....	6
13	405	33	4	2	148	77	44	226	69	5	102	42	195
14	*310*	*57*	*3*	*4*	*109*	*73*	*47*	*118*	(1)	*3*	*103*	*37*	*169*
15	34.3	14.3	0.5	6.9	19.6	19.9	17.7	13.0	29.4	16.1	24.4	16.9	15.2
16	*32.1*	*23.6*	*5.3*	*12.9*	*17.7*	*22.1*	*13.4*	*13.5*	(1)	*8.3*	*22.5*	*17.8*	*23.2*
17	74,392	6,746	515	185	34,302	20,234	16,151	21,584	1,466	680	70,962	8,054	146,500
18	46,752	2,364	245	60	26,646	14,138	7,343	10,312	1,084	184	12,851	4,851	31,429
19	5,548,965	174,500	6,750	5,600	1,233,680	628,560	319,020	2,296,235	937,430	8,000	928,285	479,300	2,198,230
20	233	12	2	.....	113	50	22	138	2	.....	34	16	100
21	11	.....	.....	.....	2	6	.....	4	.....	.....	2	1	5
22	138	16	1	1	20	15	10	81	37	.....	55	19	85
23	23	5	1	1	13	6	12	3	30	5	11	6	5
24	305	26	4	1	140	71	37	210	38	5	90	35	167
25	99	7	.....	1	7	6	7	16	31	.....	12	7	25
26	1	.....	.....	.....	1	.....	.....	.....	.....	.....	.....	.....	3
27	18	3	3	3	3	7	1	88	8	1	11	.....	26
28	*17*	*5*	*7*	*2*	*13*	*3*	*5*	*26*	(1)	*1*	*9*	*4*	*31*
29	11,226	643	6,926	6,280	3,740	67,920	4,000	10,920	180	160	33,455	.....	49,793
30	3,637	475	5,120	270	3,440	67,420	400	5,812	165	60	3,255	.....	9,605
31	1,059,425	181,000	70,200	73,800	152,800	357,400	20,000	2,061,700	921,200	2,000	387,050	.....	1,125,250
32	439	130	746	19	440	239	153	705	91	23	199	128	844
33	303	63	33	4	152	61	43	719	53	2	103	75	211
34	16	1	5	1	13	3	8	3	14	.....	3	3	9
35	235	61	31	4	105	47	37	624	44	2	82	68	138
36	2,240,105	421,000	249,490	31,000	960,739	447,593	221,800	6,168,125	301,600	4,000	744,765	743,990	987,000
37	566,115	144,810	50,090	11,900	268,518	108,125	72,400	1,508,160	70,600	1,400	201,980	216,950	246,121
38	25.3	34.4	20.1	38.4	27.9	24.2	32.6	24.4	23.4	35.0	27.1	29.2	24.9

[1] No mortgage reports were secured for farms operated by tenants and managers. (See explanation in text.)

SOLD OR SLAUGHTERED ON FARMS, BY COUNTIES: 1909.

1	4,317	717	1,561	137	1,314	453	1,025	2,408	1,229	54	5,568	616	6,962
2	3,149	616	1,527	125	1,221	431	567	2,120	1,157	54	2,437	610	4,990
3	1,511,228	268,079	344,080	57,825	305,050	92,652	104,690	879,661	961,837	10,385	875,140	238,801	1,623,172
4	404,061	132,816	1,465	14,480	6,677	30,154	1,210	79,945	986,880	60	799,420	10,658	1,081,350
5	12,739	1,362	750	.....	4,805	100	45	3,135	.....	.....	73,273	20	61,497
6	66,713	.....	39,268	.....	12,355	.....	.....	2,228	183	.....	170,493	.....	13,214
7	402,322	32,193	46,810	7,027	55,209	13,730	54,157	238,209	2,390	1,992	31,940	58,297	119,418
8	229,530	17,267	15,879	995	25,822	8,542	37,453	99,433	60	736	14,466	28,733	61,846
9	1,224	1,550	.....	.....	4,145	.....	120	80	.....	.....	7,166	110	.....
10	358	240	.....	.....	2,320	.....	.....	60	.....	.....	7,166	50	.....
11	216,988	43,211	21,949	6,279	22,599	12,604	14,544	90,455	236,616	676	195,333	17,472	254,263
12	167,556	38,769	14,963	4,571	15,054	11,308	10,117	52,837	236,026	257	190,407	9,437	240,277
13	113,886	12,746	14,375	1,391	33,804	6,027	7,803	72,592	10,424	519	24,030	12,275	55,330
14	43,388	4,474	2,272	187	11,977	1,433	2,039	17,602	5,186	119	7,409	2,407	20,683
15	406,648	44,058	62,472	8,745	174,309	23,906	28,521	326,993	37,737	2,534	102,090	82,378	223,118
16	235,581	20,695	23,875	2,080	97,918	10,989	16,323	173,939	22,073	460	38,472	22,533	118,618
17	158,896	19,153	19,398	3,050	58,281	8,735	10,498	116,742	19,678	954	34,374	28,452	83,641
18	81,910	8,230	6,173	648	28,952	3,576	5,006	53,132	11,148	207	12,587	7,405	40,499
19	171,408	5,194	.....	.....	20,059	1,114	4,735	299,737	5,955	.....	6,660	6,200	10,636
20	4,500	.....	.....	.....	93	.....	80	3,690	116	.....	10	.....	50
21	20,059	825	.....	.....	2,101	172	584	22,759	664	.....	922	647	1,303
22	5,803	40	9,550	.....	126,209	25,759	.....	8,560	.....	.....	20	241	21,393
23	29	.....	.....	.....	.....	.....	.....	142	.....	10	1	101	.....
24	5,901	37	13,049	.....	92,983	22,424	.....	10,871	.....	3	45	380	33,013
25	1,911	360	141	57	1,130	654	544	808	512	16	2,314	249	2,991
26	5,643	2,809	5,541	101	11,437	3,067	4,017	7,286	197	1,206	4,612	8,016	7,926
27	491	141	271	4	439	5	127	903	11	5	243	262	334
28	2,698	3,344	311	5	18,984	315	767	4,393	215	14	1,935	738	3,475
29	1,557	447	4,768	.....	141,145	6,527	33	3,475	.....	.....	2	91	18,559
30	295,890	74,268	248,689	1,918	901,585	89,948	106,480	323,346	10,087	35,545	170,250	324,863	311,908
31	27,748	54,416	7,369	1,228	42,529	6,270	12,768	46,825	649	3,158	52,139	37,982	59,136

TABLE 2.—NUMBER, ACREAGE, AND VALUE OF FARMS CLASSIFIED BY TENURE; COLOR

[Comparative data for June 1, 1900, in italics.]

		Elbert.	Fremont.	Garfield.	Gilpin.	Grand.	Gunnison.	Hinsdale.	Huerfano.
	FARMS OPERATED BY OWNERS								
1	**Number of farms**	1,073	756	781	34	223	247	23	399
2	*Number of farms in 1900*	*508*	*474*	*409*	*38*	*168*	*196*	*30*	*420*
3	Per cent of all farms	93.3	84.4	80.9	79.1	89.6	89.2	95.8	86.4
4	*Per cent of all farms in 1900*	*87.7*	*78.2*	*80.7*	*77.6*	*93.9*	*82.0*	*85.7*	*86.4*
5	**Land in farms** ... acres	568,139	72,148	118,885	9,259	97,727	71,609	5,276	129,756
6	Improved land in farms ... acres	91,842	18,289	44,649	2,170	24,840	31,945	2,279	21,918
7	**Value of land and buildings** ... dollars	6,606,122	4,694,030	6,757,020	93,730	1,521,240	1,868,130	67,600	2,034,110
	Degree of ownership:								
8	Farms consisting of owned land only	1,004	689	730	26	193	234	23	388
9	Farms consisting of owned and hired land	69	67	51	8	30	13	.....	11
	Color and nativity of owners:								
10	Native white	814	591	624	12	162	198	16	328
11	Foreign-born white	259	164	154	22	60	49	7	69
12	Negro and other nonwhite	.....	1	3	.....	1	.....	.....	2
	FARMS OPERATED BY TENANTS								
13	**Number of farms**	70	116	162	4	14	26	.....	55
14	*Number of farms in 1900*	*55*	*122*	*84*	*10*	*6*	*36*	*2*	*61*
15	Per cent of all farms	6.1	12.9	16.8	9.3	5.6	9.4	.....	11.9
16	*Per cent of all farms in 1900*	*9.5*	*20.1*	*16.6*	*20.4*	*3.4*	*15.1*	*5.7*	*12.6*
17	**Land in farms** ... acres	78,062	16,447	28,762	1,760	3,980	9,493	.....	25,078
18	Improved land in farms ... acres	24,682	3,804	13,807	505	1,732	5,379	.....	5,683
19	**Value of land and buildings** ... dollars	863,130	826,890	1,873,850	30,000	89,100	362,900	.....	428,600
	Form of tenancy:								
20	Share tenants	18	38	89	.....	7	9	.....	23
21	Share-cash tenants	1	6	2	.....	.....	1	.....	1
22	Cash tenants	37	49	65	4	7	14	.....	20
23	Tenure not specified	14	23	6	.....	.....	2	.....	6
	Color and nativity of tenants:								
24	Native white	57	101	143	3	13	19	.....	54
25	Foreign-born white	13	14	19	1	1	6	.....	.....
26	Negro and other nonwhite	.....	1	.....	.....	.....	1	.....	1
	FARMS OPERATED BY MANAGERS								
27	**Number of farms**	7	24	22	5	12	4	1	8
28	*Number of farms in 1900*	*16*	*10*	*14*	*1*	*5*	*7*	*3*	*5*
29	**Land in farms** ... acres	36,080	58,271	9,073	2,304	11,580	2,180	160	7,000
30	Improved land in farms ... acres	1,950	2,775	3,362	695	3,525	750	70	1,030
31	**Value of land and buildings** ... dollars	284,800	611,500	484,200	32,200	295,000	58,500	2,500	139,500
	MORTGAGE DEBT REPORTS [3]								
	For all farms operated by owners:								
32	Number free from mortgage debt	910	527	474	31	171	129	17	317
33	Number with mortgage debt	162	204	301	3	50	117	6	82
34	Number with no mortgage report	1	25	6	.....	2	1	.....	.....
	For farms consisting of owned land only:								
35	Number reporting debt and amount	136	166	275	3	45	108	6	72
36	Value of their land and buildings ... dollars	1,332,852	1,312,600	2,727,730	20,295	317,565	1,081,880	24,500	575,400
37	Amount of mortgage debt ... dollars	315,800	288,655	578,291	4,150	90,150	340,790	7,450	171,882
38	Per cent of value of land and buildings	23.7	22.0	21.2	20.4	28.4	31.5	30.4	29.9

[1] Change of boundary. (See explanation at close of text.) [2] Agricultural data for Indians on reservations in 1900 shown separately in last column of table.

TABLE 3.—LIVE STOCK PRODUCTS, AND DOMESTIC ANIMALS

	LIVE STOCK PRODUCTS								
	Dairy Products								
1	Dairy cows on farms reporting dairy products	5,779	1,276	2,575	163	878	1,186	45	976
2	Dairy cows on farms reporting milk produced	2,841	1,108	1,926	156	867	1,137	25	941
3	Milk—Produced ... gallons	893,675	335,054	764,960	57,373	275,950	299,114	8,880	247,375
4	Sold ... gallons	82,405	97,853	128,335	30,005	18,155	30,226	658	16,255
5	Cream sold ... gallons	83,756	.....	3,929	792	2,779	1,480	100	206
6	Butter fat sold ... pounds	182,629	920	2,428	.....	340	210	.....	300
7	Butter—Produced ... pounds	75,932	66,598	171,043	5,389	50,002	60,519	3,066	62,616
8	Sold ... pounds	34,482	33,777	86,534	2,665	26,055	31,245	2,139	36,431
9	Cheese—Produced ... pounds	25	.....	150	1,110	.....	.....	250	823
10	Sold ... pounds	.....	.....	.....	550	.....	.....	250	591
11	Value of dairy products, excluding home use of milk and cream ... dollars	135,534	50,185	82,297	10,872	19,196	27,376	1,237	19,699
12	Receipts from sale of dairy products ... dollars	125,288	40,217	59,985	9,866	13,027	19,227	995	13,439
	Poultry Products								
13	Poultry—Raised ... number	40,097	32,249	48,588	1,086	5,217	12,379	318	14,843
14	Sold ... number	8,611	11,416	16,136	241	965	4,454	180	4,913
15	Eggs—Produced ... dozens	207,937	146,408	208,347	8,018	32,957	34,863	1,516	61,648
16	Sold ... dozens	93,127	78,338	101,400	2,194	8,072	15,495	534	23,161
17	Value of poultry and eggs produced ... dollars	63,799	56,342	83,518	3,102	11,352	17,108	599	22,292
18	Receipts from sale of poultry and eggs ... dollars	24,532	28,052	38,413	836	2,887	7,245	252	8,428
	Honey and Wax								
19	Honey produced ... pounds	5,434	18,587	79,391	.....	.....	.....	.....	17,811
20	Wax produced ... pounds	46	60	749	.....	.....	.....	.....	292
21	Value of honey and wax produced ... dollars	773	2,195	8,357	.....	.....	.....	.....	2,018
	Wool, Mohair, and Goat Hair								
22	Wool, fleeces shorn ... number	23,906	54	201	.....	3,324	.....	.....	54,114
23	Mohair and goat hair, fleeces shorn ... number	4	.....	10	.....	.....	15	.....	.....
24	Value of wool and mohair produced ... dollars	29,197	52	413	.....	3,489	15	.....	59,144
	DOMESTIC ANIMALS SOLD OR SLAUGHTERED								
25	Calves—Sold or slaughtered ... number	1,288	479	1,700	49	37	556	5	1,538
26	Other cattle—Sold or slaughtered ... number	5,831	6,823	18,450	113	3,325	10,147	453	7,542
27	Horses, mules, and asses and burros—Sold ... number	383	160	355	15	122	64	7	107
28	Swine—Sold or slaughtered ... number	2,160	534	3,033	12	115	318	13	654
29	Sheep and goats—Sold or slaughtered ... number	17,835	14	53	.....	2,522	9	2	32,320
30	Receipts from sale of animals ... dollars	286,530	191,049	568,184	1,774	149,897	294,936	13,972	354,746
31	Value of animals slaughtered ... dollars	32,598	14,673	47,954	2,739	14,810	26,029	1,724	28,559

AND NATIVITY OF FARMERS; AND MORTGAGED DEBT, BY COUNTIES: APRIL 15, 1910—Continued.

[Comparative data for June 1, 1900, in italics.]

	Jackson.	Jefferson.[1]	Kiowa.	Kit Carson.	La Plata.[2]	Lake.	Larimer.[1]	Las Animas.	Lincoln.	Logan.	Mesa.	Mineral.	Montezuma.[2]
1	156	1,011	614	1,723	608	47	1,188	741	1,327	1,169	2,009	32	891
2	(1)	*711*	*127*	*289*	*233*	*58*	*1,037*	*686*	*121*	*350*	*569*	*45*	*215*
3	87.6	71.3	95.0	97.5	82.7	82.5	64.9	77.7	99.5	86.0	85.6	97.0	88.7
4	(1)	*67.7*	*92.0*	*94.8*	*80.1*	*81.7*	*73.4*	*66.2*	*87.7*	*84.7*	*76.2*	*98.8*	*82.4*
5	150,038	154,662	189,560	551,396	121,193	10,487	346,971	277,265	411,675	335,186	137,937	18,486	140,499
6	56,262	38,486	19,892	135,005	33,220	4,782	97,279	36,606	98,308	85,126	57,343	6,956	22,994
7	2,322,985	9,369,794	1,852,975	5,994,396	3,592,630	238,070	11,907,840	3,333,629	4,690,827	5,745,858	22,867,190	442,100	4,988,700
8	109	856	587	1,355	565	44	952	678	1,243	1,029	1,773	29	859
9	47	155	27	368	43	3	236	63	84	140	236	3	32
10	121	657	547	1,528	457	22	921	577	1,211	943	1,766	25	453
11	35	351	67	195	129	25	266	161	116	226	239	7	58
12	.....	3	.....	.....	22	.....	1	3	.....	.....	4	.....	375
13	12	374	29	44	125	9	599	202	6	182	258	1	101
14	(1)	*304*	*2*	*8*	*43*	*9*	*327*	*315*	*6*	*48*	*128*	*2*	*44*
15	6.7	26.4	4.5	2.5	17.0	15.8	32.7	21.2	0.4	13.4	11.0	3.0	10.1
16	(1)	*29.0*	*1.4*	*2.6*	*16.2*	*12.7*	*23.2*	*30.4*	*4.3*	*11.6*	*16.5*	*4.2*	*16.9*
17	13,040	60,083	29,160	15,191	23,650	9,861	128,112	130,698	16,280	48,781	17,427	160	15,396
18	5,205	25,102	1,610	5,394	7,604	2,816	68,955	10,530	6,585	25,648	9,862	80	6,952
19	161,920	5,720,465	273,640	146,300	846,190	134,300	9,574,362	1,146,255	155,500	2,343,005	2,475,150	2,500	579,850
20	2	110	6	31	78	1	442	58	1	50	133	.....	70
21	.....	12	.....	4	.....	1	23	5	2	2	3	.....	1
22	10	248	11	3	36	5	106	105	.....	26	59	.....	19
23	.....	4	12	6	11	2	28	34	3	95	63	1	11
24	9	284	29	39	106	8	428	156	6	123	234	1	94
25	3	90	.....	5	16	1	169	46	.....	41	20	.....	7
26	.....	.....	.....	.....	3	.....	2	.....	.....	18	4	.....	.....
27	10	32	3	.....	2	1	43	11	1	8	81	.....	12
28	(1)	*55*	*9*	*8*	*11*	*4*	*48*	*36*	*11*	*15*	*55*	*1*	*2*
29	37,200	9,941	940	.....	6,866	600	30,441	37,335	160	25,520	19,220	.....	3,309
30	13,270	5,681	165	.....	566	400	11,291	949	160	4,245	6,303	.....	1,166
31	485,400	976,750	9,000	.....	136,000	10,000	1,031,039	169,600	3,000	613,400	2,419,760	.....	152,700
32	100	563	590	1,631	423	37	681	629	1,227	857	850	28	774
33	56	436	24	52	183	10	503	107	95	159	1,142	4	116
34	.....	12	.....	40	2	.....	4	5	5	153	17	.....	1
35	35	352	19	36	154	8	354	81	77	99	976	3	109
36	675,405	2,735,500	173,070	225,035	1,000,650	52,920	3,901,940	467,570	777,640	1,034,650	11,182,360	34,000	659,700
37	213,250	650,103	23,083	36,170	227,730	10,477	1,144,320	129,170	121,080	303,747	2,745,346	6,850	183,465
38	31.6	23.8	13.3	16.1	22.8	19.8	29.3	27.6	15.6	29.4	24.6	20.1	27.8

[1] No mortgage reports were secured for farms operated by tenants and managers. (See explanation in text.)

SOLD OR SLAUGHTERED ON FARMS, BY COUNTIES: 1909—Continued.

1	535	4,476	1,150	3,989	2,077	528	4,368	1,355	1,726	1,756	3,118	297	1,186
2	302	4,338	980	3,618	1,287	435	3,984	1,249	1,419	1,584	3,062	66	1,153
3	93,679	2,046,089	140,360	850,392	436,311	211,879	1,405,885	316,051	485,055	502,194	1,363,302	6,846	322,490
4	905	1,085,809	3,532	2,400	73,599	196,438	130,985	94,396	10,491	16,901	135,514	12,000	9,862
5	3,043	13,202	5,058	11,805	382	4,662	7,588	.....	3,212	1,914	2,391	.....	3,168
6	3,600	56,000	6,570	71,050	4,998	144	8,215	1,000	.....	36,470	34,658	.....	3,620
7	36,468	227,252	27,912	141,480	161,230	7,877	370,867	50,724	156,023	106,135	263,689	3,625	69,200
8	8,456	120,341	13,649	57,340	84,465	5,641	214,770	32,056	70,128	50,045	104,409	1,740	24,851
9	.....	.....	200	.....	.....	250	680	22,065	50	.....	554	1,330	715
10	.....	.....	100	.....	.....	200	530	19,381	.....	.....	369	200	360
11	13,429	292,400	12,388	51,647	58,856	53,207	136,594	47,487	38,648	40,873	125,132	2,299	25,360
12	5,958	263,147	8,797	34,969	39,548	52,414	94,653	41,848	20,359	27,183	76,786	1,804	12,278
13	3,494	111,586	13,020	47,373	39,717	1,358	116,023	30,765	21,770	48,734	84,417	797	28,112
14	867	42,899	2,741	12,107	11,953	283	41,228	8,010	3,451	11,278	25,535	49	9,301
15	14,712	379,694	60,385	199,140	136,725	6,867	484,525	95,466	195,456	157,473	417,018	1,566	113,414
16	1,919	193,749	24,567	99,287	58,206	3,447	255,659	48,336	84,340	82,738	191,844	471	49,563
17	5,859	167,610	16,464	56,380	54,150	3,312	158,799	40,604	51,545	52,899	152,335	777	42,566
18	902	78,721	6,088	23,507	21,140	1,376	76,877	17,928	19,492	21,738	64,241	171	17,265
19	.....	89,671	.....	.....	21,932	.....	212,784	15,215	.....	24,774	207,298	.....	20,952
20	.....	957	.....	.....	63	.....	5,878	215	.....	171	5,609	.....	100
21	.....	10,790	.....	.....	2,478	.....	21,316	1,874	.....	2,969	21,761	.....	1,975
22	566	.....	22,980	3,924	23,287	7	230	114,122	89,090	755	2,678	.....	19,780
23	62	.....	.....	.....	152	.....	.....	.....	35	.....	4	.....	75
24	1,043	.....	22,934	6,058	24,754	9	323	152,431	120,651	1,174	2,835	.....	17,646
25	602	2,410	522	528	511	235	1,685	1,133	53	1,206	1,140	.....	604
26	21,067	5,354	4,510	5,365	6,170	324	14,334	13,107	6,910	16,008	12,992	370	10,089
27	144	448	405	1,069	309	25	813	1,493	394	1,284	642	.....	191
28	106	3,171	366	1,998	4,084	27	6,979	735	905	3,505	3,901	3	2,631
29	536	413	10,300	4,748	14,264	4	89,074	34,949	30,197	510	1,596	3	14,948
30	850,127	247,614	205,873	264,541	260,387	7,635	1,276,137	422,683	377,105	614,134	493,203	10,223	383,614
31	12,013	33,322	10,280	21,139	59,725	9,972	62,147	130,475	15,737	22,634	66,074	1,040	44,156

TABLE 2.—NUMBER, ACREAGE, AND VALUE OF FARMS CLASSIFIED BY TENURE; COLOR

[Comparative data for June 1, 1900, in italics.]

		Montrose.	Morgan.	Otero.	Ouray.	Park.[1]	Phillips.	Pitkin.	Prowers.	Pueblo.
	FARMS OPERATED BY OWNERS									
1	**Number of farms**	857	813	943	151	153	414	169	708	823
2	*Number of farms in 1900*	*416*	*276*	*509*	*98*	*172*	*213*	*138*	*347*	*426*
3	Per cent of all farms	75.3	75.6	63.0	79.9	78.9	81.5	88.5	71.4	74.6
4	*Per cent of all farms in 1900*	*79.4*	*73.0*	*62.5*	*76.6*	*78.2*	*87.3*	*81.2*	*72.6*	*64.3*
5	**Land in farms** ... acres	110,928	178,925	148,358	40,454	96,691	173,471	38,855	179,633	359,296
6	Improved land in farms ... acres	42,437	63,222	81,199	10,606	25,359	61,780	12,772	55,834	39,089
7	**Value** of land and buildings ... dollars	7,884,985	5,973,045	9,515,593	1,032,285	1,294,059	4,187,435	1,227,285	5,580,554	4,803,180
	Degree of ownership:									
8	Farms consisting of owned land only	717	743	822	135	140	276	166	583	685
9	Farms consisting of owned and hired land	140	70	121	16	13	138	3	125	138
	Color and nativity of owners:									
10	Native white	743	652	812	109	118	331	103	650	574
11	Foreign-born white	114	159	127	42	35	83	66	57	242
12	Negro and other nonwhite	...	2	4	...	...	...	...	1	7
	FARMS OPERATED BY TENANTS									
13	**Number of farms**	252	230	534	36	29	92	17	265	250
14	*Number of farms in 1900*	*92*	*82*	*270*	*26*	*39*	*28*	*27*	*103*	*217*
15	Per cent of all farms	22.1	21.4	35.6	19.0	14.9	18.1	8.9	26.7	23.2
16	*Per cent of all farms in 1900*	*17.6*	*21.7*	*33.2*	*20.3*	*17.7*	*11.5*	*15.9*	*21.5*	*32.7*
17	**Land in farms** ... acres	29,218	41,104	70,875	7,339	28,900	41,115	3,474	47,069	80,035
18	Improved land in farms ... acres	17,313	28,372	59,617	3,851	10,537	15,441	1,416	34,331	20,512
19	**Value** of land and buildings ... dollars	2,762,850	3,310,165	6,567,600	268,170	348,000	1,058,035	144,700	4,411,910	1,938,310
	Form of tenancy:									
20	Share tenants	161	187	284	16	4	82	1	221	73
21	Share-cash tenants	4	7	24	...	...	2	...	10	29
22	Cash tenants	69	34	104	19	19	2	8	13	101
23	Tenure not specified	18	2	122	1	6	6	8	21	53
	Color and nativity of tenants:									
24	Native white	219	167	447	28	25	81	11	223	221
25	Foreign-born white	30	61	75	8	4	11	6	39	31
26	Negro and other nonwhite	3	2	12	...	...	...	...	3	4
	FARMS OPERATED BY MANAGERS									
27	**Number of farms**	29	32	21	2	12	2	5	18	24
28	*Number of farms in 1900*	*16*	*20*	*35*	*4*	*9*	*3*	*5*	*23*	*20*
29	**Land in farms** ... acres	11,229	13,240	34,952	1,040	55,608	1,760	2,957	23,015	190,783
30	Improved land in farms ... acres	5,386	7,127	2,298	155	10,309	680	970	12,075	3,825
31	**Value** of land and buildings ... dollars	1,004,400	711,585	610,200	34,000	501,050	70,600	147,500	1,834,790	1,450,380
	MORTGAGE DEBT REPORTS[2]									
	For all farms operated by owners:									
32	Number free from mortgage debt	539	585	473	103	117	311	93	506	546
33	Number with mortgage debt	306	223	432	47	36	101	75	199	269
34	Number with no mortgage report	12	5	38	1	...	2	1	3	8
	For farms consisting of owned land only:									
35	Number reporting debt and amount	240	181	327	42	24	65	66	103	196
36	Value of their land and buildings ... dollars	2,569,685	2,394,015	3,291,476	347,290	366,660	678,150	568,385	1,526,130	1,536,430
37	Amount of mortgage debt ... dollars	723,520	639,100	940,695	87,035	83,200	99,330	166,350	398,392	310,325
38	Per cent of value of land and buildings	28.2	26.7	28.6	25.1	22.7	14.6	29.3	26.1	20.2

[1] Change of boundary. (See explanation at close of text.)

TABLE 3.—LIVE STOCK PRODUCTS, AND DOMESTIC ANIMALS

	LIVE STOCK PRODUCTS									
	Dairy Products									
1	Dairy cows on farms reporting dairy products	1,917	1,649	2,302	883	519	1,772	822	2,107	3,072
2	Dairy cows on farms reporting milk produced	1,879	1,608	2,118	878	470	1,758	818	1,998	2,864
3	Milk—Produced ... gallons	777,870	538,523	905,430	286,175	131,885	563,912	235,821	624,181	1,117,709
4	Sold ... gallons	28,148	20,803	66,348	62,070	8,290	4,040	42,284	80,971	336,740
5	Cream sold ... gallons	8,318	6,199	5,396	24,601	...	1,127	1,552	4,432	10,236
6	Butter fat sold ... pounds	16,833	3,200	...	...	200	71,327	1,090	15,387	10,484
7	Butter—Produced ... pounds	150,587	126,374	236,050	26,008	22,542	72,108	51,472	137,829	208,419
8	Sold ... pounds	69,258	66,208	120,226	8,178	8,526	31,790	29,166	62,707	137,565
9	Cheese—Produced ... pounds	...	1,420	...	...	...	...	648	...	7,130
10	Sold ... pounds	...	850	...	...	...	...	576	...	7,130
11	Value of dairy products, excluding home use of milk and cream ... dollars	59,958	46,956	84,476	35,634	9,831	33,383	27,532	62,356	144,926
12	Receipts from sale of dairy products ... dollars	36,982	29,891	55,335	30,590	5,710	24,166	21,150	43,444	125,915
	Poultry Products									
13	Poultry—Raised ... number	41,531	42,783	100,111	7,524	4,264	38,341	8,990	52,555	68,314
14	Sold ... number	11,348	11,627	39,731	3,865	1,334	8,186	2,942	13,369	22,067
15	Eggs—Produced ... dozens	179,398	175,160	321,013	52,362	18,081	158,003	36,900	228,791	233,795
16	Sold ... dozens	82,612	78,944	188,320	28,846	4,489	98,666	12,192	118,734	118,401
17	Value of poultry and eggs produced ... dollars	68,023	59,411	137,261	17,599	7,651	49,126	15,308	72,840	94,970
18	Receipts from sale of poultry and eggs ... dollars	26,952	23,459	70,607	9,951	2,154	23,108	5,305	33,298	42,211
	Honey and Wax									
19	Honey produced ... pounds	277,231	24,134	352,857	11,026	...	...	4,922	70,888	32,782
20	Wax produced ... pounds	2,235	315	3,099	...	...	...	70	632	772
21	Value of honey and wax produced ... dollars	26,339	2,621	36,625	1,106	...	...	529	7,642	3,897
	Wool, Mohair, and Goat Hair									
22	Wool, fleeces shorn ... number	56,764	15,346	42,067	209	22,237	140	98	23,259	4,719
23	Mohair and goat hair, fleeces shorn ... number	2	...	...	...	61	...	...	...	2
24	Value of wool and mohair produced ... dollars	76,243	21,083	60,823	134	31,675	155	155	23,320	5,586
	DOMESTIC ANIMALS SOLD OR SLAUGHTERED									
25	Calves—Sold or slaughtered ... number	808	557	842	244	202	559	300	1,422	1,076
26	Other cattle—Sold or slaughtered ... number	10,828	5,083	27,955	3,815	7,206	4,165	2,902	10,324	14,488
27	Horses, mules, and asses and burros—Sold ... number	414	609	1,742	191	57	427	44	1,298	562
28	Swine—Sold or slaughtered ... number	2,494	5,191	8,515	540	7,050	3,210	1,089	8,742	6,798
29	Sheep and goats—Sold or slaughtered ... number	22,513	31,575	72,063	187	3,328	1	60	65,088	4,413
30	Receipts from sale of animals ... dollars	431,497	459,528	1,436,575	132,430	219,246	203,265	78,905	823,705	521,003
31	Value of animals slaughtered ... dollars	34,783	23,317	55,177	10,000	14,975	15,096	21,583	56,134	44,152

AND NATIVITY OF FARMERS; AND MORTGAGED DEBT, BY COUNTIES: APRIL 15, 1910—Continued.

[Comparative data for June 1, 1900, in italics.]

	Rio Blanco.	Rio Grande.	Routt.	Saguache.	San Juan.	San Miguel.	Sedgwick.	Summit.	Teller.	Washington.[1]	Weld.	Yuma.[1]	Indian reservations.
1	293	324	967	258	.....	120	333	84	165	1,289	2,547	1,670	.....
2	*214*	*268*	*580*	*314*	*4*	*188*	*126*	*64*	*120*	*170*	*1,087*	*218*	*14*
3	85.9	62.4	86.9	71.1	.....	85.7	74.3	87.5	79.3	95.8	64.0	91.3	.....
4	*81.1*	*74.2*	*82.5*	*77.3*	*66.7*	*82.1*	*80.8*	*83.1*	*83.9*	*84.6*	*54.3*	*74.9*	.....
5	84,621	91,060	262,875	109,467	.....	30,625	131,863	21,919	43,399	509,496	581,138	584,540	.....
6	29,725	71,702	69,688	73,807	.....	16,375	41,824	5,704	5,620	108,174	207,559	271,560	.....
7	2,063,355	5,786,225	5,685,525	3,468,560	.....	763,350	3,099,383	368,000	527,330	5,514,324	25,050,871	6,757,436	.....
8	260	289	898	219	.....	115	270	71	150	972	2,352	1,381	.....
9	33	35	69	39	.....	5	63	13	15	317	195	289	.....
10	250	284	814	221	.....	99	278	59	137	1,117	1,983	1,456	.....
11	43	38	152	37	.....	20	54	25	28	164	560	214	.....
12	.....	2	1	.....	.....	1	1	.....	.....	8	4	.....	.....
13	37	179	132	97	.....	20	115	9	35	48	1,390	151	.....
14	*22*	*83*	*97*	*79*	.....	*31*	*27*	*7*	*23*	*15*	*872*	*57*	.....
15	10.9	34.5	11.9	26.7	.....	14.3	25.7	9.4	16.8	3.6	34.9	8.3	.....
16	*8.3*	*22.7*	*13.8*	*19.5*	.....	*13.5*	*17.3*	*9.1*	*16.1*	*7.5*	*43.6*	*19.6*	.....
17	12,487	47,576	38,606	145,274	.....	4,975	27,426	1,912	8,974	19,395	287,945	56,583	.....
18	4,290	34,575	13,676	115,795	.....	2,755	16,381	666	1,626	6,258	186,529	36,597	.....
19	275,600	2,852,750	1,003,800	3,824,100	.....	140,900	1,494,215	35,650	114,200	411,625	23,294,360	1,072,008	.....
20	18	134	45	58	.....	10	96	1	.....	29	1,122	126	.....
21	1	3	1	7	.....	.....	5	1	1	1	26	4	.....
22	8	33	35	21	.....	10	11	7	19	16	83	13	.....
23	10	9	51	11	.....	.....	3	.....	15	2	159	8	.....
24	32	167	125	88	.....	19	82	7	28	43	982	142	.....
25	5	12	7	9	.....	1	21	2	7	5	385	9	.....
26	.....	.....	.....	.....	.....	.....	12	.....	.....	.....	23	.....	.....
27	11	16	14	8	.....	.....	.....	3	8	9	44	8	.....
28	*23*	*11*	*26*	*13*	*2*	*10*	*3*	*6*	.....	*16*	*43*	*16*	.....
29	7,278	11,068	28,752	28,000	.....	.....	.....	1,013	27,940	22,307	45,137	17,195	.....
30	2,735	9,613	8,964	27,500	.....	.....	.....	133	3,697	3,554	16,258	9,995	.....
31	209,400	728,073	1,726,200	407,800	.....	.....	.....	18,775	279,000	357,340	1,599,510	170,525	.....
32	199	135	733	198	.....	73	261	51	139	1,191	1,818	1,483	.....
33	94	170	220	58	.....	45	66	33	18	98	705	186	.....
34	.....	19	14	2	.....	2	6	.....	8	.....	24	1	.....
35	84	135	182	43	.....	38	44	25	16	59	571	111	.....
36	776,000	3,105,625	1,464,545	752,825	.....	328,700	746,550	129,600	44,700	546,449	7,891,330	763,010	.....
37	232,154	803,339	330,541	147,465	.....	97,775	130,677	37,628	7,900	113,503	1,468,891	141,761	.....
38	29.9	25.9	26.0	19.6	.....	29.7	17.5	29.0	17.7	20.8	18.6	18.6	.....

[1] No mortgage reports were secured for farms operated by tenants and managers. (See explanation in text.)

SOLD OR SLAUGHTERED ON FARMS, BY COUNTIES: 1909—Continued.

1	630	1,491	2,275	804	.....	332	1,038	426	720	2,643	7,905	3,625	.....
2	575	1,056	1,574	714	.....	299	1,035	365	678	2,546	5,896	3,392	.....
3	127,727	386,900	425,063	171,090	.....	127,090	332,553	88,008	228,950	749,259	2,102,912	786,284	.....
4	2,600	15,204	44,950	4,306	.....	6,390	7,901	45	118,251	10,738	902,233	4,398	.....
5	325	1,154	5,654	8,490	.....	.....	2,578	1,093	176	5,156	9,989	2,635	.....
6	.....	41,181	3,012	4,529	.....	.....	.....	270	.....	19,597	33,797	33,410	.....
7	37,776	77,511	118,223	31,522	.....	16,549	65,540	29,219	27,358	135,566	520,431	155,092	.....
8	16,118	48,583	59,094	10,875	.....	9,520	32,366	20,037	13,160	67,603	233,447	67,438	.....
9	.....	250	2,000	300	.....	.....	.....	.....	100	500	320	.....	.....
10	.....	250	1,450	232	.....	.....	.....	.....	100	.....	200	.....	.....
11	12,123	36,824	48,886	15,662	.....	5,920	17,395	8,901	43,232	38,881	259,620	39,379	.....
12	5,546	28,902	32,049	11,336	.....	4,042	10,489	6,512	39,240	24,841	184,097	23,609	.....
13	15,635	30,408	37,482	10,745	.....	5,452	24,562	2,413	5,019	55,321	237,305	93,461	.....
14	2,015	6,345	9,325	2,799	.....	838	4,666	1,180	1,524	11,925	84,313	20,579	.....
15	65,741	116,663	171,598	60,079	.....	14,199	99,446	10,138	24,091	204,937	873,556	318,764	.....
16	12,550	63,334	65,532	27,077	.....	3,575	46,610	4,556	9,501	113,218	438,295	180,721	.....
17	21,590	41,113	62,839	18,078	.....	6,278	30,861	3,743	10,131	57,698	310,693	88,256	.....
18	3,720	17,853	22,202	7,260	.....	1,329	11,282	1,587	3,822	24,478	144,168	38,634	.....
19	7,581	7,512	.....	3,061	.....	1,200	1,500	.....	25	6,180	114,281	38	.....
20	62	27	.....	.....	.....	40	.....	.....	.....	192	1,978	3	.....
21	879	920	.....	466	.....	134	150	.....	3	750	12,548	8	.....
22	30	47,658	14,686	49,167	.....	2,815	3,521	42	.....	17,736	21,347	1,700	.....
23	.....	1,025	10	390	.....	300	.....	.....	.....	115	.....	.....	.....
24	55	51,724	23,394	41,501	.....	3,836	4,078	40	.....	25,837	30,847	1,981	.....
25	251	560	674	316	.....	17	218	58	402	588	2,341	823	.....
26	14,637	6,411	37,530	8,978	.....	7,950	3,507	1,100	2,516	8,330	17,724	10,719	.....
27	405	367	1,339	248	.....	187	405	49	72	737	2,357	1,405	.....
28	863	11,341	1,710	3,281	.....	198	4,107	55	152	4,544	14,471	10,573	.....
29	17	64,756	2,360	23,854	.....	5,199	3,250	15	.....	16,048	67,321	640	.....
30	534,912	617,064	1,486,748	427,385	.....	279,381	231,805	34,107	77,966	437,280	1,376,848	609,154	.....
31	16,225	70,114	47,930	17,440	.....	18,351	10,290	9,529	9,650	35,565	91,456	40,945	.....

TABLE 4.—VALUE OF ALL CROPS AND PRINCIPAL CLASSES THEREOF, AND

			THE STATE.	Adams.	Arapahoe.	Archuleta.	Baca.	Bent.	Boulder.
	VALUE OF ALL CROPS								
1	**Total**	dollars	50,974,958	1,388,685	683,744	188,893	186,045	718,412	2,093,365
2	Cereals	dollars	14,787,519	656,098	224,088	55,645	50,539	157,764	926,640
3	Other grains and seeds	dollars	725,866	1,029	6,228	740	1,397	16,647	1,246
4	Hay and forage	dollars	17,282,276	414,945	344,904	111,049	79,589	334,107	607,087
5	Vegetables	dollars	6,058,939	196,513	76,745	19,733	6,126	32,809	87,955
6	Fruits and nuts	dollars	5,078,978	46,504	23,526	701	354	9,210	149,044
7	All other crops	dollars	7,041,380	73,596	8,253	1,025	48,040	167,875	321,363
	SELECTED CROPS (acres and quantity)								
	Cereals:								
8	Total	acres	1,057,905	39,635	14,089	4,344	7,215	8,781	36,409
9		bushels	22,322,328	902,829	312,566	89,150	72,666	229,573	1,160,135
10	Corn	acres	326,559	11,340	6,929	288	467	844	2,184
11		bushels	4,903,304	187,263	129,574	6,428	3,851	9,515	50,095
12	Oats	acres	275,948	6,483	2,236	3,582	38	2,407	5,819
13		bushels	7,642,855	185,094	64,620	74,534	470	80,484	197,766
14	Wheat	acres	340,729	18,703	4,159	407	453	3,842	23,285
15		bushels	7,224,057	455,675	100,337	6,885	3,419	96,828	741,913
16	Emmer and spelt	acres	15,523	152	89	.....	288	483	35
17		bushels	324,713	2,767	1,632	.....	2,700	11,466	1,256
18	Barley	acres	71,411	2,563	345	57	.....	706	5,070
19		bushels	1,889,342	67,368	11,731	1,103	.....	23,759	168,700
20	Rye	acres	15,715	231	314	10	5	.....	16
21		bushels	198,025	3,589	4,352	200	51	.....	405
22	Kafir corn and milo maize	acres	11,971	103	13	.....	5,964	499	.....
23		bushels	139,234	1,073	220	.....	62,175	7,521	.....
	Other grains and seeds:								
24	Dry peas	acres	24,230	.....	5	6	.....	.....	23
25		bushels	258,281	.....	95	85	.....	.....	733
26	Dry edible beans	acres	5,040	83	267	7	20	12	17
27		bushels	53,926	377	1,582	179	92	122	179
28	Flaxseed	acres	2,887	.....	.....	.....	.....	.....	.....
29		bushels	13,462	.....	.....	.....	.....	.....	.....
	Hay and forage:								
30	Total	acres	1,285,064	28,011	17,179	7,979	12,561	27,485	34,645
31		tons	2,241,566	55,018	41,915	12,681	15,220	51,078	79,546
32	All tame or cultivated grasses	acres	709,772	18,828	9,900	5,095	218	26,507	28,499
33		tons	1,579,901	45,682	28,723	9,427	395	49,424	69,720
34	Timothy alone	acres	51,505	262	112	1,645	.....	.....	1,269
35		tons	82,482	405	235	2,305	.....	.....	1,781
36	Timothy and clover mixed	acres	45,001	147	180	262	.....	.....	646
37		tons	84,636	316	447	585	.....	.....	901
38	Clover alone	acres	1,418	90	134	5	.....	50	3
39		tons	3,695	380	362	10	.....	150	6
40	Alfalfa	acres	508,892	17,790	8,856	1,355	210	26,205	26,027
41		tons	1,265,915	43,841	26,609	2,920	387	48,902	66,184
42	Millet or Hungarian grass	acres	30,926	332	385	2	8	32	58
43		tons	35,263	549	686	10	8	42	78
44	Other tame or cultivated grasses	acres	72,030	207	233	1,826	.....	220	496
45		tons	107,910	191	384	3,597	.....	330	770
46	Wild, salt, or prairie grasses	acres	394,799	7,009	4,772	1,978	30	365	5,204
47		tons	368,408	5,979	4,728	1,895	32	455	6,110
48	Grains cut green	acres	75,033	439	325	902	20	.....	537
49		tons	94,260	584	416	1,344	50	.....	754
50	Coarse forage	acres	101,721	1,720	2,177	4	12,293	613	275
51		tons	156,547	2,669	7,933	15	14,743	1,199	871
	Special crops:								
52	Potatoes	acres	85,839	260	138	137	6	.....	568
53		bushels	11,780,674	22,225	6,453	21,506	235	.....	58,597
54	All other vegetables	acres	32,443	1,978	1,034	58	142	365	667
55	Sugar beets	acres	108,082	1,349	78	.....	.....	2,742	4,800
56		tons	1,231,712	13,206	245	.....	.....	31,287	57,267
57	Broom corn	acres	5,631	.....	.....	.....	3,805	.....	.....
58		pounds	1,187,791	.....	.....	.....	813,635	.....	.....
	FRUITS AND NUTS								
	Orchard fruits:								
59	Total	trees	2,947,920	46,420	43,766	1,195	1,311	22,041	75,172
60		bushels	4,565,849	51,997	26,508	440	14	7,620	153,070
61	Apples	trees	1,688,425	27,010	29,438	1,115	226	10,490	61,254
62		bushels	3,559,094	47,392	26,027	400	8	7,068	148,286
63	Peaches and nectarines	trees	793,372	177	31	.....	402	3,241	415
64		bushels	692,258	14	.....	.....	.....	2	582
65	Pears	trees	99,989	82	160	26	272	396	46
66		bushels	132,536	19	15	10	.....	1	17
67	Plums and prunes	trees	143,921	5,432	3,706	22	239	5,682	7,681
68		bushels	81,539	3,440	244	20	1	324	2,756
69	Cherries	trees	203,806	13,715	10,405	32	162	2,136	5,772
70		bushels	88,937	1,130	221	10	5	224	1,429
71	Apricots	trees	16,841	3	24	.....	6	26	2
72		bushels	11,403	2	1	.....	.....	.....	.....
73	**Grapes**	vines	254,292	25	63	135	299	1,263	12,499
74		pounds	1,037,614	200	.....	.....	910	2,190	184,705
	Small fruits:								
75	Total	acres	2,829	51	31	(1)	3	7	178
76		quarts	4,294,988	89,679	33,447	1,114	3,532	3,764	373,309
77	Strawberries	acres	1,326	28	7	(1)	.....	2	46
78		quarts	1,674,923	52,616	12,195	250	.....	2,020	116,570
79	Raspberries and loganberries	acres	801	10	22	(1)	.....	.....	67
80		quarts	1,650,785	22,453	19,262	40	.....	.....	176,650
81	**Nuts**	trees	3,667	4	.....	.....	.....	.....	28
82		pounds	7,796	.....	.....	.....	.....	.....	800

[1] Reported in fractions of an acre.

TABLE 5.—SELECTED FARM EXPENSES

1	**Labor**	Farms reporting	22,179	631	412	114	194	300	751
2		Cash expended dollars	8,770,753	253,004	166,422	27,672	53,179	156,418	253,830
3		Rent and board furnished dollars	2,047,712	57,653	60,625	7,239	16,686	39,580	55,851
4	**Fertilizer**	Farms reporting	560	18	13	.....	1	3	16
5		Amount expended dollars	61,113	925	2,342	.....	50	160	1,620
6	**Feed**	Farms reporting	19,545	632	446	54	244	331	603
7		Amount expended dollars	4,592,799	235,545	162,112	5,277	31,271	178,300	144,551
8	**Receipts from sale of feedable crops**	dollars	5,010,168	164,981	68,371	28,245	3,429	109,738	136,029

ACREAGE AND PRODUCTION OF PRINCIPAL CROPS, BY COUNTIES: 1909.

	Chaffee.	Cheyenne.	Clear Creek.	Conejos.	Costilla.	Custer.	Delta.	Denver.	Dolores.	Douglas.	Eagle.	El Paso.
1	257,305	198,616	31,521	942,598	248,842	268,089	2,241,847	372,199	17,249	447,576	525,346	980,605
2	68,982	92,334	1,800	384,514	75,379	61,516	192,260	6,647	2,761	204,788	142,679	273,838
3	26,299	3,317	.....	136,356	60,116	1,144	4,716	4,799	420	1,772	22	8,456
4	109,778	76,904	14,675	355,882	102,235	168,960	591,721	9,858	12,414	203,144	273,576	374,534
5	26,061	24,937	9,743	59,817	10,549	21,090	149,915	117,289	1,654	14,282	105,201	155,531
6	9,452	123	32	2,090	406	1,728	1,143,370	9,862	.....	16,536	2,973	10,276
7	16,733	1,001	5,271	3,939	157	13,651	159,865	223,744	.....	7,054	895	157,970
8	3,576	9,799	303	23,220	6,523	5,488	8,017	486	89	19,955	5,394	36,897
9	91,061	149,906	3,803	528,041	95,640	104,986	253,065	8,307	3,664	334,675	234,720	510,486
10	.....	5,738	.....	6	54	735	861	48	9	5,624	8	14,464
11	.....	91,229	.....	79	563	9,870	22,091	687	360	108,584	15	229,495
12	2,654	485	300	11,445	2,652	3,666	3,967	205	74	7,356	4,164	15,880
13	69,268	12,280	3,733	286,289	46,034	78,691	156,167	2,185	3,140	116,778	194,253	218,821
14	819	2,931	2	9,620	2,612	603	2,973	193	5	5,113	723	3,932
15	19,501	35,724	60	183,844	36,757	8,188	71,266	4,435	140	85,545	19,286	38,252
16	.....	132	.....	.....	.....	12	35	.....	.....	37	3	8
17	.....	3,300	.....	.....	.....	300	290	.....	.....	490	60	58
18	103	287	.....	2,149	1,203	453	93	40	1	445	479	163
19	2,292	4,920	.....	57,829	12,274	7,735	2,791	1,000	24	6,203	20,356	1,829
20	.....	40	1	.....	.....	19	5	.....	.....	1,380	17	2,423
21	.....	520	10	.....	.....	202	85	.....	.....	17,075	750	21,852
22	.....	186	.....	.....	.....	.....	82	.....	.....	.....	.....	27
23	.....	1,924	.....	.....	.....	.....	370	.....	.....	.....	.....	179
24	1,299	.....	.....	7,795	4,349	27	6	.....	.....	.....	2	15
25	22,363	.....	.....	92,088	45,653	633	125	.....	.....	.....	11	198
26	.....	33	.....	93	226	.....	8	.....	.....	5	.....	258
27	.....	240	.....	796	1,613	.....	308	.....	.....	76	.....	1,750
28	.....	141	.....	.....	.....	.....	.....	.....	.....	.....	.....	.....
29	.....	754	.....	.....	.....	.....	.....	.....	.....	.....	.....	.....
30	5,401	8,171	625	49,034	8,992	15,405	21,354	444	706	14,566	14,139	32,522
31	10,141	12,404	1,008	42,981	9,617	16,583	71,783	1,121	1,220	24,381	28,467	39,125
32	3,961	2,116	250	3,339	4,248	3,162	20,475	423	515	8,440	13,500	13,298
33	8,091	2,659	379	5,459	5,570	4,777	69,245	1,071	954	16,137	27,762	19,978
34	882	.....	233	1	60	761	194	.....	110	403	2,673	467
35	545	.....	355	1	62	1,096	519	.....	161	655	4,907	792
36	723	.....	17	26	50	64	105	.....	.....	1,465	2,789	1,060
37	1,339	.....	24	52	250	69	275	.....	.....	1,813	6,082	1,373
38	6	.....	.....	.....	.....	15	2	.....	.....	.....	175	.....
39	25	.....	.....	.....	.....	15	4	.....	.....	.....	828	.....
40	2,840	157	.....	3,029	989	1,387	19,776	423	146	4,659	6,594	5,290
41	6,172	230	.....	5,160	2,216	2,546	67,458	1,071	317	10,944	13,387	12,007
42	.....	1,582	.....	.....	.....	.....	76	.....	.....	284	.....	4,966
43	.....	1,974	.....	.....	.....	.....	234	.....	.....	360	.....	4,149
44	10	377	.....	283	3,149	935	322	.....	259	1,629	1,369	1,515
45	10	455	.....	246	3,042	1,051	755	.....	476	2,365	2,558	1,657
46	953	1,263	102	36,516	4,593	10,478	248	.....	77	2,467	351	12,294
47	1,319	1,933	130	21,609	3,758	10,312	334	.....	96	2,029	336	11,816
48	481	59	273	9,159	151	1,681	414	19	114	1,625	198	4,418
49	708	69	499	15,753	289	1,450	498	41	170	1,657	369	3,475
50	6	4,731	.....	.....	.....	84	120	2	.....	2,031	.....	6,999
51	23	7,727	.....	.....	.....	44	214	9	.....	4,513	.....	8,537
52	272	312	64	1,123	246	363	1,191	6	8	217	1,232	5,518
53	44,171	22,359	5,615	127,743	20,270	38,958	172,823	537	1,565	11,861	246,464	310,695
54	54	128	41	54	4	43	573	242	3	101	50	412
55	.....	.....	.....	1	.....	.....	2,046	40	.....	4	.....	12
56	.....	.....	.....	12	.....	.....	31,294	731	.....	72	.....	111
57	.....	48	.....	.....	.....	.....	.....	.....	.....	.....	.....	1
58	.....	14,350	.....	.....	.....	.....	.....	.....	.....	.....	.....	95
59	11,031	618	.....	5,650	87	4,779	787,229	3,819	.....	24,341	1,571	10,974
60	10,175	69	.....	1,505	168	2,524	1,107,623	16,442	.....	26,358	1,117	11,615
61	10,519	107	.....	5,012	66	4,112	365,368	2,395	.....	20,217	1,032	8,841
62	10,124	6	.....	823	126	2,455	727,122	15,020	.....	25,366	863	10,913
63	.....	12	.....	8	.....	100	378,895	343	.....	.....	.....	25
64	.....	.....	.....	43	.....	58	351,865	1,200	.....	.....	.....	20
65	105	4	.....	594	8	30	9,510	3	.....	16	89	9
66	.....	.....	.....	634	19	.....	6,300	.....	.....	21	29	4
67	189	370	.....	2	10	216	21,181	219	.....	783	108	1,105
68	12	55	.....	2	10	4	14,170	83	.....	85	25	222
69	184	117	.....	14	3	320	6,577	859	.....	3,325	250	986
70	24	8	.....	1	13	7	4,537	139	.....	886	168	455
71	22	8	.....	20	.....	1	5,610	.....	.....	.....	92	8
72	15	.....	.....	2	.....	.....	3,583	.....	.....	.....	32	1
73	.....	42	.....	.....	.....	.....	15,111	.....	.....	.....	.....	.....
74	.....	.....	.....	.....	.....	.....	90,260	.....	.....	.....	.....	.....
75	10	(1)	(1)	1	.....	1	86	11	.....	12	3	10
76	7,210	106	325	3,204	.....	691	117,563	15,630	.....	25,794	13,400	6,057
77	(1)	.....	.....	.....	.....	1	36	1	.....	(1)	3	3
78	20	.....	.....	.....	.....	170	56,909	2,590	.....	13	12,938	600
79	3	(1)	(1)	.....	.....	(1)	30	5	.....	.....	(1)	1
80	3,100	10	325	.....	.....	100	41,006	7,550	.....	.....	100	650
81	.....	20	.....	.....	.....	.....	74	.....	.....	.....	.....	.....
82	.....	.....	.....	.....	.....	.....	925	.....	.....	.....	.....	.....

AND RECEIPTS, BY COUNTIES: 1909.

1	148	199	15	271	157	153	956	125	15	243	152	514
2	34,203	29,616	4,790	117,818	37,263	39,799	474,628	104,576	2,712	64,220	86,699	260,056
3	15,041	5,712	2,365	30,671	3,846	17,998	41,368	17,543	1,387	29,727	36,868	62,690
4	10	6	.....	31	2	1	5	46	.....	.....	.....	14
5	228	346	.....	869	250	75	163	13,432	.....	.....	.....	3,450
6	103	260	20	205	91	93	692	122	14	218	93	563
7	24,333	36,226	3,469	26,515	14,589	9,724	100,838	118,151	572	57,977	39,109	153,449
8	39,520	8,513	2,454	63,992	10,404	69,378	105,922	830	1,076	20,209	64,387	121,899

TABLE 4.—VALUE OF ALL CROPS AND PRINCIPAL CLASSES THEREOF, AND

			Elbert.	Fremont.	Garfield.	Gilpin.	Grand.	Gunnison.	Hinsdale.	Huerfano.
	VALUE OF ALL CROPS									
1	**Total**	dollars	697,653	830,969	1,370,481	44,162	281,103	397,123	27,160	333,269
2	Cereals	dollars	338,574	32,441	199,395	18	9,230	24,638	75	42,170
3	Other grains and seeds	dollars	5,081	2,604	3,917			28		12,720
4	Hay and forage	dollars	286,874	230,845	591,364	27,393	246,536	339,655	23,318	246,298
5	Vegetables	dollars	56,215	80,106	360,262	8,188	17,663	30,154	3,485	22,174
6	Fruits and nuts	dollars	234	472,834	172,069		110	244	12	7,815
7	All other crops	dollars	10,675	12,049	43,474	8,563	7,564	2,404	270	2,092
	SELECTED CROPS (acres and quantity)									
	Cereals:									
8	Total	acres	41,874	2,329	8,790	2	488	1,099	2	2,827
9		bushels	600,788	47,798	279,979	45	12,795	27,760	40	67,728
10	Corn	acres	20,243	1,158	238					626
11		bushels	323,174	20,531	5,700					10,440
12	Oats	acres	10,126	693	4,684	1	390	778		1,550
13		bushels	150,167	18,848	178,849	30	11,135	20,430		43,661
14	Wheat	acres	8,765	324	3,453		8	60		389
15		bushels	97,568	3,888	85,955		100	1,041		7,145
16	Emmer and spelt	acres	313	(1)						2
17		bushels	5,091	2						12
18	Barley	acres	117	142	292	1	67	261	2	253
19		bushels	1,623	4,179	7,902	15	1,200	6,289	40	6,330
20	Rye	acres	2,152		123		23			7
21		bushels	21,194		1,573		360			140
22	Kafir corn and milo maize	acres	158	12						
23		bushels	1,971	350						
	Other grains and seeds:									
24	Dry peas	acres	2	18				(1)		159
25		bushels	22	310				5		1,415
26	Dry edible beans	acres	195	88	26					209
27		bushels	1,470	919	351					1,244
28	Flaxseed	acres	112							
29		bushels	591							
	Hay and forage:									
30	Total	acres	26,042	9,929	23,217	1,541	22,940	30,727	1,505	15,293
31		tons	33,523	21,378	69,802	1,641	28,208	39,814	1,793	29,991
32	All tame or cultivated grasses	acres	8,326	6,880	22,404	239	20,952	18,158	646	13,514
33		tons	13,366	17,202	68,334	250	25,164	25,479	998	27,953
34	Timothy alone	acres	178	267	1,021	62	1,890	2,523	275	879
35		tons	240	441	1,927	85	2,596	3,470	425	1,433
36	Timothy and clover mixed	acres	242	94	349	65	407	4,015	341	701
37		tons	292	128	951	70	752	5,111	543	1,478
38	Clover alone	acres	40	36	4		11	165		2
39		tons	60	48	10		22	200		1
40	Alfalfa	acres	5,125	6,342	18,419		87	959		8,913
41		tons	9,765	16,321	58,550		207	1,949		19,987
42	Millet or Hungarian grass	acres	2,286	22	18		3	500		4
43		tons	2,591	60	31		5	500		4
44	Other tame or cultivated grasses	acres	455	119	2,593	112	18,545	9,996	30	3,015
45		tons	418	294	6,865	95	21,582	14,249	30	5,050
46	Wild, salt, or prairie grasses	acres	7,802	1,415	381	283	1,345	12,181	804	1,397
47		tons	7,134	1,899	467	217	1,960	13,648	657	1,654
48	Grains cut green	acres	2,695	1,345	395	1,017	493	388	55	363
49		tons	2,815	1,666	623	1,171	834	687	138	336
50	Coarse forage	acres	2,727	287	12		150			19
51		tons	5,526	493	81		250			48
	Special crops:									
52	Potatoes	acres	3,020	195	4,165	99	149	417	37	86
53		bushels	199,870	15,407	911,559	6,815	20,915	43,147	3,396	10,495
54	All other vegetables	acres	56	409	378	37	101	67	8	142
55	Sugar beets	acres	8		507					
56		tons	83		7,453					
57	Broom corn	acres	2							
58		pounds	450							
	FRUITS AND NUTS									
	Orchard fruits:									
59	Total	trees	1,233	159,583	142,926		23	673		9,754
60		bushels	129	429,225	168,729		1	61		5,363
61	Apples	trees	272	129,985	99,483		20	187		8,627
62		bushels	95	403,242	131,953		1	24		5,230
63	Peaches and nectarines	trees		2,749	21,662			450		6
64		bushels		1,854	19,497			32		
65	Pears	trees		1,279	2,389		2	7		128
66		bushels		321	2,432					8
67	Plums and prunes	trees	95	6,004	10,548			10		465
68		bushels		2,232	7,512			4		9
69	Cherries	trees	866	19,441	5,845		1	13		520
70		bushels	34	21,566	4,306			1		116
71	Apricots	trees		100	2,495			6		8
72		bushels		10	3,028					
73	**Grapes**	vines		136,884	1,724					1,100
74		pounds		302,600	18,410					
	Small fruits:									
75	Total	acres	1	338	50		(2)	1	(2)	3
76		quarts	954	694,473	60,300		450	1,518	130	2,039
77	Strawberries	acres	(2)	110	19		(2)	1		(2)
78		quarts	55	326,949	29,811		400	1,268		40
79	Raspberries and loganberries	acres	(2)	110	17			(2)		(2)
80		quarts	12	144,297	18,642			150		40
81	**Nuts**	trees		8	8					
82		pounds								

[1] Less than 1 acre.

TABLE 5.—SELECTED FARM EXPENSES

1	**Labor** Farms reporting		377	494	600	29	158	205	19	207
2	Cash expended	dollars	93,346	134,689	250,804	5,400	61,758	83,809	3,792	63,367
3	Rent and board furnished	dollars	21,370	21,859	88,737	3,060	20,949	36,923	821	25,204
4	**Fertilizer** Farms reporting		1	31	9	1		5		3
5	Amount expended	dollars	25	2,365	534	500		712		246
6	**Feed** Farms reporting		332	445	393	38	174	172	15	171
7	Amount expended	dollars	88,152	71,521	69,036	9,627	31,431	29,498	696	27,733
8	**Receipts from sale of feedable crops**	dollars	39,932	29,468	160,053	4,866	37,090	74,244	425	49,601

ACREAGE AND PRODUCTION OF PRINCIPAL CROPS, BY COUNTIES: 1909—Continued.

	Jackson.	Jefferson.	Kiowa.	Kit Carson.	La Plata.	Lake.	Larimer.	Las Animas.	Lincoln.	Logan.	Mesa.	Mineral.	Montezuma.
1	326,631	1,444,545	114,557	700,515	782,079	72,447	3,401,749	499,947	426,949	1,174,282	3,034,837	46,065	522,415
2	4,790	336,330	43,348	477,249	283,584	50	896,057	49,685	261,847	425,763	208,525	921	185,602
3	210	3,055	719	7,784	4,286	.....	8,105	42,279	11,639	18,481	11,872	.....	1,316
4	314,191	444,543	59,403	156,815	364,381	69,099	823,482	313,743	106,335	352,595	777,264	40,127	216,796
5	7,172	290,253	8,447	57,110	85,780	1,993	163,637	46,094	32,033	60,434	230,542	3,050	51,568
6	18	304,104	31	167	27,958	.....	193,907	5,157	164	1,658	1,733,163	57	51,081
7	250	66,260	2,609	1,390	16,090	1,305	1,316,561	42,989	14,931	315,351	73,471	1,910	16,052
8	190	20,005	5,235	65,740	13,706	2	46,464	4,545	29,108	40,383	3,042	33	8,294
9	4,172	463,363	65,640	803,225	366,234	50	1,333,027	81,777	493,663	741,851	235,724	927	247,745
10	.....	1,320	2,900	32,009	366	.....	2,365	1,860	14,993	19,575	2,126	33	500
11	.....	30,106	36,806	388,029	8,847	.....	48,292	26,559	258,232	315,194	54,072	927	12,653
12	105	7,832	27	2,210	7,986	.....	17,173	2,146	4,217	5,604	3,527	.....	4,463
13	1,947	185,269	410	46,008	251,186	.....	514,533	46,816	82,231	177,093	120,519	.....	146,850
14	6	9,099	631	23,499	4,834	2	19,866	211	6,083	11,119	2,069	.....	3,243
15	230	219,492	5,378	247,899	94,098	50	580,258	3,303	84,918	171,726	53,509	.....	86,200
16	.....	236	157	397	4	.....	438	2	435	2,229	.....	.....	.....
17	.....	5,601	2,100	7,472	79	.....	8,882	8	10,337	43,513	.....	.....	.....
18	75	1,061	147	7,017	470	.....	6,503	161	2,100	1,179	250	.....	83
19	1,865	16,968	1,557	109,171	11,109	.....	179,847	2,146	43,417	24,625	6,844	.....	1,872
20	4	447	26	110	39	.....	119	10	828	647	43	.....	3
21	130	5,907	203	1,440	630	.....	1,215	125	9,052	9,335	479	.....	120
22	.....	1	1,347	498	.....	.....	.....	155	452	30	8	.....	2
23	.....	20	19,186	3,206	.....	.....	.....	2,820	5,476	365	102	.....	50
24	.....	5	(1)	(1)	6	.....	82	289	5	.....	.....	.....	.....
25	.....	100	2	3	116	.....	1,285	1,583	11	.....	.....	.....	.....
26	.....	5	1	58	163	.....	277	915	31	8	99	.....	26
27	.....	67	1	391	1,428	.....	2,266	12,348	214	78	2,131	.....	299
28	.....	.....	(1)	374	.....	.....	.....	.....	1,972	164	.....	.....	.....
29	.....	.....	2	1,819	.....	.....	.....	.....	8,970	509	.....	.....	.....
30	65,248	26,073	8,967	23,455	16,660	6,258	61,018	16,697	11,096	34,814	26,490	3,434	9,509
31	72,420	50,322	11,056	29,310	36,779	5,068	109,792	31,918	11,868	53,250	83,570	3,263	20,900
32	4,734	20,995	411	4,902	15,073	464	44,966	13,173	2,229	12,533	24,656	167	8,306
33	5,984	44,183	716	6,077	34,252	437	90,307	27,195	2,921	28,971	80,730	213	18,345
34	3,425	1,191	.....	20	1,796	394	907	1,314	8	.....	473	147	627
35	4,523	1,708	.....	20	3,492	320	1,318	1,563	12	.....	732	193	1,086
36	1	510	.....	.....	2,189	30	707	658	.....	.....	52	.....	370
37	1	965	.....	.....	4,912	52	1,098	886	.....	.....	108	.....	852
38	.....	74	.....	.....	156	.....	13	52	.....	.....	29	.....	5
39	.....	142	.....	.....	279	.....	43	173	.....	.....	61	.....	15
40	.....	18,801	185	607	9,437	.....	42,933	9,894	545	11,590	23,842	20	6,732
41	.....	40,597	455	1,218	22,475	.....	87,415	23,023	915	27,951	79,344	20	15,854
42	.....	64	226	4,191	24	.....	230	84	1,606	828	74	.....	172
43	.....	133	261	4,742	26	.....	243	131	1,946	945	67	.....	340
44	1,308	355	.....	84	1,471	40	176	1,171	70	115	186	.....	400
45	1,460	638	.....	97	3,068	65	190	1,419	48	75	418	.....	698
46	60,413	1,714	1,310	3,725	5,508	550	13,094	1,129	7,716	18,175	504	3,193	350
47	66,289	1,703	629	3,443	4,168	802	12,603	1,077	7,283	16,090	608	2,941	430
48	101	3,206	128	302	288	1,014	2,188	2,003	109	622	869	74	774
49	147	3,327	117	295	463	1,663	3,346	2,816	116	531	926	109	1,443
50	.....	.....	7,088	14,526	22	.....	680	392	1,042	3,476	457	.....	68
51	.....	.....	9,294	19,495	57	.....	2,309	830	1,544	7,378	1,244	.....	144
52	23	527	136	969	864	1	1,986	181	820	994	2,156	17	599
53	2,996	45,850	4,654	68,118	108,965	69	198,506	17,831	67,526	82,227	261,144	4,609	107,240
54	36	2,221	66	523	300	11	1,043	461	61	227	1,090	2	182
55	.....	8	.....	5	.....	.....	22,771	122	9	5,352	1,160	.....	.....
56	.....	103	.....	49	.....	.....	248,010	763	91	62,740	12,204	.....	.....
57	.....	.....	309	14	.....	.....	.....	.....	207	12	.....	.....	.....
58	.....	.....	40,490	3,500	.....	.....	.....	.....	34,600	5,000	.....	.....	.....
59	.....	121,873	403	1,445	12,784	.....	137,522	8,816	294	3,471	788,592	.....	32,716
60	.....	234,667	13	92	23,540	.....	218,832	4,409	103	1,338	1,403,690	.....	40,573
61	.....	81,270	40	168	10,053	.....	87,358	6,884	99	871	347,137	.....	26,639
62	.....	207,796	.....	22	20,362	.....	196,742	3,822	50	870	980,273	.....	35,582
63	.....	278	220	159	82	.....	1,391	212	1	13	336,718	.....	3,285
64	.....	90	3	7	53	.....	1,000	128	.....	.....	286,992	.....	2,068
65	.....	86	.....	5	902	.....	325	169	4	15	77,532	.....	819
66	.....	324	.....	.....	1,128	.....	118	9	.....	1	117,470	.....	1,304
67	.....	15,589	122	712	686	.....	9,907	741	154	2,395	11,930	.....	1,213
68	.....	14,970	10	57	848	.....	9,238	299	52	460	10,933	.....	1,046
69	.....	24,633	19	396	949	.....	38,534	768	36	172	10,734	.....	595
70	.....	11,487	.....	6	903	.....	11,717	146	1	7	6,136	.....	438
71	.....	17	2	5	110	.....	7	42	.....	5	4,412	.....	162
72	.....	.....	.....	.....	246	.....	17	5	.....	.....	1,862	.....	135
73	.....	7,876	24	.....	26	.....	285	65	180	5	42,657	.....	1,273
74	.....	61,084	.....	.....	300	.....	6,743	1,150	.....	.....	184,740	.....	9,100
75	(2)	686	.....	.....	46	.....	236	(2)	(2)	(2)	175	(2)	11
76	120	1,744,239	.....	407	40,382	.....	567,954	582	54	946	197,803	378	9,146
77	(2)	241	.....	(2)	19	.....	21	.....	(2)	(2)	85	.....	6
78	80	665,834	.....	100	18,604	.....	42,352	.....	20	400	140,472	.....	4,100
79	.....	303	.....	.....	7	.....	143	.....	.....	.....	6	(2)	1
80	.....	790,428	.....	.....	7,251	.....	394,176	.....	.....	.....	8,832	48	700
81	.....	40	.....	.....	.....	.....	153	.....	.....	.....	72	.....	.....
82	.....	280	.....	.....	.....	.....	3,050	.....	.....	.....	116	.....	.....

[2] Reported in fractions of an acre.

AND RECEIPTS, BY COUNTIES: 1909—Continued.

1	153	818	232	648	427	44	1,123	461	322	397	1,388	25	269
2	126,642	276,237	22,738	76,830	97,601	20,256	612,339	145,053	67,982	159,479	449,869	18,398	58,047
3	44,673	86,451	5,756	20,448	35,359	9,152	92,726	53,169	24,529	24,453	101,427	9,447	15,351
4	.....	161	.....	1	8	1	11	52	1	1	16	2	1
5	.....	16,650	.....	30	418	5	790	3,685	5	300	1,491	520	120
6	120	867	290	846	182	50	979	610	402	363	1,298	21	221
7	108,233	209,880	42,449	109,739	25,117	21,313	297,089	100,457	58,489	56,077	206,313	4,152	32,277
8	73,620	140,075	13,237	48,169	142,225	37,462	242,049	96,780	11,764	73,039	183,730	1,480	78,239

TABLE 4.—VALUE OF ALL CROPS AND PRINCIPAL CLASSES THEREOF, AND ACREAGE

			Montrose.	Morgan.	Otero.	Ouray.	Park.	Phillips.	Pitkin.	Prowers.	Pueblo.
	VALUE OF ALL CROPS										
1	**Total**	dollars	**1,585,289**	**1,220,433**	**2,634,626**	**257,790**	**375 688**	**507,581**	**292,521**	**1,148,432**	**877,053**
2	Cereals	dollars	285,993	306,255	305,866	70,880	2,106	420,792	79,369	245,990	126,578
3	Other grains and seeds	dollars	5,968	3,932	36,119	220	.....	6,330	80	41,399	10,945
4	Hay and forage	dollars	609,320	363,249	874,092	147,117	339,324	62,030	147,644	573,345	445,466
5	Vegetables	dollars	262,901	96,589	352,300	28,453	13,807	18,101	59,203	39,239	102,139
6	Fruits and nuts	dollars	359,502	2,274	205,817	5,178	.....	100	1,860	3,287	47,206
7	All other crops	dollars	61,605	448,134	860,432	5,942	20,451	228	4,365	245,172	144,629
	SELECTED CROPS (acres and quantity)										
	Cereals:										
8	Total	acres	**10,601**	**20,534**	**18,833**	**2,482**	**233**	**45,821**	**3,215**	**15,698**	**11,601**
9		bushels	**367,060**	**533,847**	**589,988**	**85,498**	**2,837**	**775,606**	**118,595**	**398,380**	**205,215**
10	Corn	acres	733	7,460	1,893	.....	75	23,266	.....	1,258	6,442
11		bushels	17,965	137,769	45,319	.....	450	424,335	.....	19,772	100,788
12	Oats	acres	6,310	4,423	12,489	1,806	125	4,040	2,486	5,398	3,248
13		bushels	240,449	139,573	435,238	67,626	1,901	84,129	97,201	174,727	79,065
14	Wheat	acres	3,323	3,063	3,684	596	2	14,000	494	5,006	1,526
15		bushels	102,725	64,264	91,915	16,365	20	199,003	16,458	116,024	19,651
16	Emmer and spelt	acres	12	429	25	.....	.....	3,157	3	2,201	.....
17		bushels	280	12,858	1,145	.....	.....	51,392	101	60,360	.....
18	Barley	acres	221	5,016	431	80	29	188	205	115	294
19		bushels	5,591	177,537	11,850	1,507	437	3,688	4,188	4,786	4,837
20	Rye	acres	2	68	21	.....	2	1,158	27	43	41
21		bushels	50	1,195	744	.....	29	12,699	647	835	460
22	Kafir corn and milo maize	acres	.....	65	290	.....	.....	12	.....	1,677	50
23		bushels	.....	556	3,777	.....	.....	360	.....	21,876	414
	Other grains and seeds:										
24	Dry peas	acres	12	1	4	2	.....	.....	2	6	6
25		bushels	219	3	43	40	.....	.....	40	52	55
26	Dry edible beans	acres	13	66	755	.....	.....	2	.....	20	320
27		bushels	420	350	7,335	.....	.....	18	.....	158	5,116
28	Flaxseed	acres	.....	.....	.....	.....	.....	.....	.....	.....	5
29		bushels	.....	.....	.....	.....	.....	.....	.....	.....	25
	Hay and forage:										
30	Total	acres	**26,382**	**29,585**	**41,913**	**8,568**	**38,509**	**8,093**	**7,809**	**41,976**	**23,256**
31		tons	**78,405**	**52,845**	**124,391**	**15,430**	**29,921**	**10,613**	**16,246**	**94,020**	**60,628**
32	All tame or cultivated grasses	acres	24,819	19,384	38,270	6,621	209	2,845	7,137	31,250	17,520
33		tons	75,768	41,792	111,239	12,813	217	3,430	15,052	75,498	42,538
34	Timothy alone	acres	816	.....	.....	701	89	.....	2,234	.....	1,311
35		tons	1,554	.....	.....	1,141	97	.....	4,362	.....	1,474
36	Timothy and clover mixed	acres	1,214	.....	.....	2,711	.....	.....	671	.....	284
37		tons	2,482	.....	.....	4,427	.....	.....	1,529	.....	412
38	Clover alone	acres	4	.....	2	35	.....	.....	10	.....	67
39		tons	15	.....	5	90	.....	.....	24	.....	183
40	Alfalfa	acres	22,442	18,794	38,075	3,082	.....	103	2,358	30,912	15,525
41		tons	70,945	41,039	110,989	6,993	.....	139	5,420	74,991	39,742
42	Millet or Hungarian grass	acres	18	515	178	.....	.....	2,712	.....	218	194
43		tons	70	683	233	.....	.....	3,256	.....	445	548
44	Other tame or cultivated grasses	acres	325	75	15	92	120	30	1,864	120	139
45		tons	702	70	12	162	120	35	3,717	62	179
46	Wild, salt, or prairie grasses	acres	555	7,109	750	1,059	36,875	1,402	12	2,657	2,462
47		tons	838	6,267	458	1,596	27,837	1,266	22	2,983	2,302
48	Grains cut green	acres	893	400	500	888	1,343	271	542	9	929
49		tons	1,413	415	402	1,021	1,733	312	903	4	770
50	Coarse forage	acres	103	2,691	1,668	.....	82	3,575	113	7,250	1,233
51		tons	211	4,365	3,828	.....	134	5,605	229	8,431	1,585
	Special crops:										
52	Potatoes	acres	3,086	1,164	10	189	249	400	1,075	7	30
53		bushels	600,938	139,040	734	39,458	21,640	23,732	225,934	254	2,070
54	All other vegetables	acres	450	390	3,795	66	26	78	60	910	972
55	Sugar beets	acres	1,010	7,337	13,880	20	.....	.....	.....	5,520	2,013
56		tons	11,745	89,768	171,648	157	.....	.....	.....	47,753	22,650
57	Broom corn	acres	.....	31	24	.....	.....	.....	.....	348	.....
58		pounds	.....	6,306	2,550	.....	.....	.....	.....	21,450	.....
	FRUITS AND NUTS										
	Orchard fruits:										
59	Total	trees	**185,072**	**5,513**	**160,992**	**2,826**	.....	**576**	**2,391**	**33,967**	**56,275**
60		bushels	**303,578**	**1,282**	**192,464**	**2,343**	.....	**36**	**1,171**	**2,105**	**55,972**
61	Apples	trees	141,901	1,113	113,917	2,110	.....	47	2,154	17,615	39,646
62		bushels	264,769	544	177,595	1,942	.....	6	1,159	1,686	51,176
63	Peaches and nectarines	trees	25,317	208	7,269	224	.....	2	2	6,781	1,420
64		bushels	25,065	.....	250	10	.....	1	.....	2	70
65	Pears	trees	2,112	6	711	160	.....	.....	16	441	531
66		bushels	1,875	.....	21	22	.....	.....	.....	.....	206
67	Plums and prunes	trees	9,798	2,593	6,570	180	.....	360	80	5,090	3,757
68		bushels	5,485	648	1,248	221	.....	26	1	334	448
69	Cherries	trees	3,069	1,580	32,155	43	.....	167	93	2,801	10,849
70		bushels	4,094	90	13,300	70	.....	3	10	81	4,072
71	Apricots	trees	2,753	1	368	109	.....	.....	43	216	69
72		bushels	2,280	.....	50	78	.....	.....	1	2	.....
73	**Grapes**	vines	7,146	356	13,300	.....	.....	.....	.....	5,078	6,634
74		pounds	45,061	50	103,654	.....	.....	.....	.....	6,970	18,800
	Small fruits:										
75	Total	acres	**59**	**3**	**29**	**10**	.....	(2)	**2**	**3**	**30**
76		quarts	**105,811**	**2,487**	**31,241**	**15,970**	.....	**406**	**5,216**	**3,299**	**18,286**
77	Strawberries	acres	49	1	6	9	.....	(2)	2	2	9
78		quarts	94,286	647	5,000	12,130	.....	10	4,976	2,330	6,207
79	Raspberries and loganberries	acres	1	(2)	4	.....	.....	(2)	(2)	.....	4
80		quarts	374	200	3,120	.....	.....	24	240	.....	1,230
81	**Nuts**	trees	.....	.....	50	.....	.....	.....	.....	2	9
82		pounds	.....	.....	500	.....	.....	.....	.....	.....	125

[1] Less than 1 acre.

TABLE 5.—SELECTED FARM EXPENSES

1	**Labor**	Farms reporting	605	362	928	103	133	162	133	491	533
2		Cash expended dollars	277,150	167,565	425,058	34,464	99,470	29,960	63,150	197,746	161,616
3		Rent and board furnished dollars	47,347	30,282	52,987	14,478	50,328	11,219	24,102	56,373	48,196
4	**Fertilizer**	Farms reporting	7	3	11	.....	.....	.....	3	4	15
5		Amount expended dollars	553	74	940	.....	.....	.....	85	415	445
6	**Feed**	Farms reporting	382	313	771	67	145	117	78	543	508
7		Amount expended dollars	68,357	84,040	250,746	17,568	29,320	16,464	16,531	180,558	124,795
8	**Receipts from sale of feedable crops**	dollars	220,967	145,485	303,390	65,399	108,677	61,176	70,195	169,468	131,415

AND PRODUCTION OF PRINCIPAL CROPS, BY COUNTIES: 1909—Continued.

	Rio Blanco.	Rio Grande.	Routt.	Saguache.	San Juan.	San Miguel.	Sedgwick.	Summit.	Teller.	Washington.	Weld.	Yuma.	Indian res.
1	416,079	1,409,044	970,586	684,198	.....	174,048	625,829	79,412	153,546	616,986	7,256,601	1,369,341	.....
2	120,725	616,658	319,411	349,800	.....	47,752	277,946	7,791	4,474	328,580	2,361,487	1,110,502	.....
3	2,454	148,950	4,564	9,915	.....	.....	5,941	.....	.....	5,496	27,202	7,461	.....
4	273,173	331,498	566,927	288,001	.....	110,341	109,041	63,054	98,863	199,068	1,278,183	185,521	.....
5	17,062	306,373	69,892	33,685	.....	13,044	122,048	8,277	23,905	44,853	1,662,984	51,744	.....
6	1,860	1,245	8,770	1,170	.....	1,894	350	90	5	879	40,037	394	.....
7	805	4,320	1,022	1,027	.....	1,017	110,503	200	26,299	38,110	1,886,708	13,719	.....
8	4,844	34,757	15,989	20,713	.....	1,683	25,613	360	105	41,280	118,172	135,993	.....
9	185,790	841,890	457,475	474,891	.....	56,833	509,354	9,359	5,344	576,150	3,393,185	1,775,427	.....
10	.....	20	85	.....	.....	21	11,479	.....	.....	20,307	18,392	85,208	.....
11	.....	400	2,658	.....	.....	920	223,142	.....	.....	260,459	299,350	980,716	.....
12	3,233	19,106	12,470	12,840	.....	1,041	2,708	153	103	5,989	26,335	4,720	.....
13	141,459	492,534	375,482	313,996	.....	43,798	77,288	5,947	5,290	112,430	856,544	111,589	.....
14	1,216	11,689	1,427	6,327	.....	212	6,458	11	.....	11,458	55,042	41,099	.....
15	37,348	276,617	36,339	133,539	.....	4,855	115,526	318	.....	133,716	1,628,022	580,530	.....
16	.....	.....	25	.....	.....	.....	2,184	.....	.....	892	692	416	.....
17	.....	.....	625	.....	.....	.....	47,952	.....	.....	15,206	19,066	8,312	.....
18	96	3,885	1,032	1,545	.....	406	407	180	2	1,977	16,902	4,062	.....
19	2,424	71,350	24,843	27,326	.....	7,135	9,483	2,784	54	47,607	577,637	87,356	.....
20	299	52	950	1	.....	3	2,297	16	.....	608	634	451	.....
21	4,559	889	17,528	30	.....	125	34,763	310	.....	6,151	9,432	6,585	.....
22	.....	.....	.....	.....	.....	.....	80	.....	.....	48	175	37	.....
23	.....	.....	.....	.....	.....	.....	1,200	.....	.....	579	3,134	330	.....
24	.....	9,153	.....	509	.....	.....	.....	.....	.....	(1)	442	(1)	.....
25	.....	75,101	.....	5,499	.....	.....	.....	.....	.....	3	10,388	2	.....
26	1	205	.....	.....	.....	.....	.....	.....	.....	91	409	19	.....
27	10	5,037	.....	.....	.....	.....	.....	.....	.....	674	4,211	76	.....
28	.....	.....	2	.....	.....	.....	81	.....	.....	30	6	.....	.....
29	.....	.....	50	.....	.....	.....	599	.....	.....	118	25	.....	.....
30	21,302	29,669	57,996	36,557	.....	6,297	12,563	5,917	6,186	25,930	88,529	27,895	.....
31	45,464	32,748	105,307	37,302	.....	12,226	20,943	6,582	7,043	26,892	168,214	36,391	.....
32	16,668	3,623	41,619	5,992	.....	3,014	4,581	4,215	401	3,661	65,232	6,119	.....
33	38,692	5,167	82,283	8,942	.....	7,482	9,192	4,941	694	5,495	144,759	8,787	.....
34	2,413	452	14,880	770	.....	768	4	1,046	38	.....	5	.....	.....
35	4,766	461	25,903	894	.....	1,078	12	1,257	65	.....	15	.....	.....
36	2,955	860	15,331	116	.....	.....	.....	2,590	4	.....	.....	.....	.....
37	7,542	809	32,507	144	.....	.....	.....	3,054	5	.....	.....	.....	.....
38	7	5	66	.....	.....	.....	.....	10	.....	.....	145	.....	.....
39	28	8	183	.....	.....	.....	.....	20	.....	.....	305	.....	.....
40	5,825	1,775	4,943	2,779	.....	2,129	3,644	52	83	1,559	62,892	1,756	.....
41	15,680	3,431	12,014	4,399	.....	6,079	7,928	90	173	3,592	142,273	3,601	.....
42	2	.....	.....	.....	.....	.....	903	14	13	2,039	1,812	4,251	.....
43	2	.....	.....	.....	.....	.....	1,212	15	12	1,856	1,740	5,076	.....
44	5,466	531	6,399	2,327	.....	117	30	503	263	63	378	112	.....
45	10,674	458	11,676	3,505	.....	325	40	505	439	47	426	110	.....
46	3,068	13,671	12,498	29,449	.....	80	6,603	1,346	1,371	14,119	19,679	8,347	.....
47	4,090	15,871	16,273	27,013	.....	105	4,455	1,116	1,578	9,129	18,133	8,443	.....
48	1,346	12,374	3,877	1,116	.....	3,203	182	356	4,414	1,417	1,220	509	.....
49	2,496	11,708	6,745	1,347	.....	4,639	450	525	4,771	1,243	1,226	437	.....
50	220	1	.....	.....	.....	.....	798	.....	.....	6,696	2,370	12,920	.....
51	185	2	.....	.....	.....	.....	2,026	.....	.....	10,433	3,599	18,724	.....
52	130	5,162	624	333	.....	54	3,306	63	404	786	38,658	1,007	.....
53	22,293	932,153	117,766	51,298	.....	13,210	299,755	7,048	34,433	46,133	5,857,691	51,678	.....
54	61	128	211	62	.....	59	174	24	47	333	11,038	189	.....
55	1	3	3	(1)	.....	.....	1,999	4	.....	584	34,682	12	.....
56	7	40	32	5	.....	.....	22,832	33	.....	7,281	391,827	144	.....
57	.....	.....	.....	.....	.....	.....	.....	.....	.....	.....	125	705	.....
58	.....	.....	.....	.....	.....	.....	.....	.....	.....	.....	62,500	182,865	.....
59	1,140	341	312	596	.....	1,290	1,036	.....	25	2,110	29,004	2,342	.....
60	1,033	851	511	689	.....	2,868	158	.....	5	345	52,341	87	.....
61	982	334	230	555	.....	1,242	108	.....	25	179	19,329	643	.....
62	983	851	347	533	.....	2,806	12	.....	5	30	46,566	21	.....
63	1	7	30	.....	.....	.....	12	.....	.....	314	406	504	.....
64	.....	.....	112	.....	.....	.....	.....	.....	.....	66	1,151	23	.....
65	15	.....	12	40	.....	17	6	.....	.....	2	361	47	.....
66	4	.....	14	156	.....	15	.....	.....	.....	.....	39	.....	.....
67	97	.....	22	.....	.....	14	491	.....	.....	1,225	5,664	464	.....
68	37	.....	20	.....	.....	13	112	.....	.....	233	3,577	13	.....
69	45	.....	12	.....	.....	4	419	.....	.....	355	3,239	596	.....
70	9	.....	6	.....	.....	1	34	.....	.....	14	1,008	24	.....
71	.....	.....	6	1	.....	13	.....	.....	.....	35	3	31	.....
72	.....	.....	12	.....	.....	33	.....	.....	.....	2	.....	6	.....
73	.....	.....	.....	.....	.....	.....	12	.....	.....	71	34	175	.....
74	.....	.....	.....	.....	.....	.....	250	.....	.....	402	10	25	.....
75	6	1	711	1	.....	(2)	(2)	(2)	.....	1	20	2	.....
76	4,009	809	63,054	1,293	.....	200	376	451	.....	2,380	21,373	1,627	.....
77	1	.....	607	.....	.....	.....	(2)	(2)	.....	(2)	10	1	.....
78	520	.....	53,300	.....	.....	.....	132	451	.....	248	6,810	500	.....
79	.....	1	62	1	.....	.....	.....	.....	.....	(2)	3	.....	.....
80	.....	235	4,760	1,015	.....	.....	.....	.....	.....	60	3,705	.....	.....
81	.....	.....	.....	.....	.....	.....	.....	.....	.....	.....	3,199	.....	.....
82	.....	.....	.....	.....	.....	.....	.....	.....	.....	.....	2,000	.....	.....

[2] Reported in fractions of an acre.

AND RECEIPTS, BY COUNTIES: 1909—Continued.

1	195	359	484	190	.....	82	228	52	95	492	2,321	485	.....
2	91,483	150,319	221,105	101,018	.....	46,528	81,555	11,293	27,730	68,469	1,435,701	84,032	.....
3	27,481	36,738	58,191	17,963	.....	16,148	19,300	3,477	9,029	19,941	232,676	20,742	.....
4	1	3	.....	1	.....	.....	.....	3	.....	.....	38	.....	.....
5	100	189	.....	50	.....	.....	.....	59	.....	.....	5,897	.....	.....
6	131	250	264	187	.....	14	204	58	136	506	1,746	352	.....
7	34,467	50,395	91,653	25,977	.....	6,881	38,429	5,946	39,336	75,121	441,553	53,385	.....
8	63,762	201,695	142,669	146,740	.....	52,553	43,316	10,695	26,661	49,869	345,171	93,940	.....

TABLE 6.—NUMBER AND VALUE OF DOMESTIC ANIMALS **NOT** ON FARMS, BY COUNTIES: APRIL 15, 1910.

		THE STATE.	Adams.	Arapahoe.	Archuleta.	Baca.	Bent.	Boulder.	Chaffee.	Cheyenne.	Clear Creek.
1	Inclosures reporting domestic animals	21,245	161	318	54	15	67	1,267	292	30	285
2	Value of domestic animals.....dollars	7,255,060	120,635	80,968	56,484	6,000	21,496	516,031	68,421	10,080	69,565
	Cattle:										
3	Total number	30,498	131	389	57	23	58	4,611	156	43	604
4	Value.....dollars	1,392,350	4,425	16,772	2,280	585	2,528	239,911	5,862	1,555	15,767
5	Number of dairy cows	11,772	79	313	43	17	47	1,016	114	27	276
	Horses:										
6	Total number	48,129	407	598	310	58	167	2,408	464	77	458
7	Value.....dollars	5,157,786	45,465	55,815	53,790	5,110	18,855	254,219	58,015	7,355	50,600
8	Number of mature horses	47,055	396	580	306	55	166	2,335	452	73	456
	Mules and asses and burros:										
9	Total number	4,686	31	51	4	3	.....	131	63	13	99
10	Value.....dollars	531,151	4,710	7,728	215	300	.....	16,987	4,050	1,125	2,515
11	Number of mature mules	3,194	30	47	2	2	.....	86	9	2	24
	Swine:										
12	Total number	13,957	7,864	54	1	1	8	398	53	2	77
13	Value.....dollars	125,227	66,022	549	12	5	110	4,816	468	45	650
	Sheep and goats:										
14	Total number	12,481	2	17	105	.....	1	25	5	.....	8
15	Value.....dollars	48,546	13	104	187	.....	3	98	26	.....	33

		Conejos.	Costilla.	Custer.	Delta.	Denver.	Dolores.	Douglas.	Eagle.	El Paso.	Elbert.
1	Inclosures reporting domestic animals	334	85	24	535	4,077	30	48	41	1,190	41
2	Value of domestic animals.....dollars	90,949	43,173	5,820	164,369	1,323,492	9,192	11,922	19,760	329,758	11,446
	Cattle:										
3	Total number	712	130	47	515	1,676	173	122	35	864	36
4	Value.....dollars	18,902	3,437	1,150	21,482	74,756	4,557	3,370	1,428	33,057	1,501
5	Number of dairy cows	313	70	29	327	1,134	35	63	29	524	29
	Horses:										
6	Total number	759	325	51	1,056	10,742	56	106	170	2,555	91
7	Value.....dollars	65,305	27,862	4,440	137,414	1,171,494	3,590	8,275	18,300	276,110	9,375
8	Number of mature horses	726	311	49	997	10,691	54	101	161	2,514	89
	Mules and asses and burros:										
9	Total number	31	91	19	35	400	18	2	1	361	4
10	Value.....dollars	699	11,486	156	4,616	65,408	1,040	85	6	17,560	550
11	Number of mature mules	4	89	.....	24	354	9	1	.....	90	4
	Swine:										
12	Total number	500	37	11	66	541	1	32	.....	106	1
13	Value.....dollars	3,060	316	74	847	10,785	5	177	.....	1,088	20
	Sheep and goats:										
14	Total number	644	28	.....	2	141	.....	1	5	462	.....
15	Value.....dollars	2,983	72	.....	10	1,049	.....	15	26	1,943	.....

		Fremont.	Garfield.	Gilpin.	Grand.	Gunnison.	Hinsdale.	Huerfano.	Jackson.	Jefferson.	Kiowa.
1	Inclosures reporting domestic animals	692	183	189	34	164	71	221	50	244	27
2	Value of domestic animals.....dollars	113,693	65,531	39,304	15,764	54,570	10,736	76,598	34,135	93,522	9,503
	Cattle:										
3	Total number	430	105	235	27	161	44	325	42	232	71
4	Value.....dollars	15,364	4,305	7,164	1,180	6,041	1,630	8,974	1,390	8,517	2,330
5	Number of dairy cows	303	76	152	22	103	34	179	5	192	38
	Horses:										
6	Total number	1,051	499	296	137	464	128	594	270	769	57
7	Value.....dollars	89,869	56,262	28,785	14,490	45,560	8,230	41,135	31,780	74,752	5,995
8	Number of mature horses	1,035	490	296	133	432	121	553	256	765	52
	Mules and asses and burros:										
9	Total number	93	29	62	3	52	77	168	6	96	11
10	Value.....dollars	6,337	4,910	1,185	30	2,860	825	25,555	950	9,825	1,125
11	Number of mature mules	33	25	8	.....	20	4	165	6	57	9
	Swine:										
12	Total number	383	2	14	5	7	4	12	1	42	10
13	Value.....dollars	2,082	50	116	64	84	41	99	15	375	53
	Sheep and goats:										
14	Total number	12	1	789	.....	6	1	382	.....	9	.....
15	Value.....dollars	41	4	2,054	.....	25	10	835	.....	53	.....

		Kit Carson.	La Plata.	Lake.	Larimer.	Las Animas.	Lincoln.	Logan.	Mesa.	Mineral.	Montezuma.
1	Inclosures reporting domestic animals	87	287	491	1,374	768	1	254	780	110	79
2	Value of domestic animals.....dollars	35,233	135,336	95,951	427,257	253,607	150	219,031	259,083	22,647	28,002
	Cattle:										
3	Total number	96	801	227	1,155	808	.....	1,363	1,925	111	87
4	Value.....dollars	2,886	20,905	9,304	47,123	34,034	.....	22,559	74,080	4,232	3,525
5	Number of dairy cows	67	260	162	703	488	.....	189	284	80	55
	Horses:										
6	Total number	250	759	824	2,787	1,613	1	1,211	1,501	177	204
7	Value.....dollars	27,890	91,987	85,870	320,653	122,287	150	156,365	172,564	17,850	23,900
8	Number of mature horses	237	731	820	2,720	1,577	1	1,194	1,446	173	202
	Mules and asses and burros:										
9	Total number	15	117	30	329	582	.....	226	126	28	5
10	Value.....dollars	2,875	7,975	314	48,278	82,492	.....	38,640	11,756	413	487
11	Number of mature mules	8	60	.....	299	570	.....	218	86	2	4
	Swine:										
12	Total number	103	165	70	513	247	.....	189	116	8	14
13	Value.....dollars	1,579	1,297	463	4,171	2,435	.....	1,467	648	152	80
	Sheep and goats:										
14	Total number	1	3,617	.....	1,406	3,167	.....	.....	9	.....	3
15	Value.....dollars	3	13,172	.....	7,032	12,359	.....	.....	35	.....	10

TABLE 6.—NUMBER AND VALUE OF DOMESTIC ANIMALS **NOT** ON FARMS, BY COUNTIES: APRIL 15, 1910—Continued.

		Montrose.	Morgan.	Otero.	Ouray.	Park.	Phillips.	Pitkin.	Prowers.	Pueblo.	Rio Blanco.	Rio Grande.
1	Inclosures reporting domestic animals	389	358	734	73	20	46	131	375	1,526	48	324
2	Value of domestic animals.....dollars	126,650	129,713	472,503	50,388	9,746	24,083	27,150	176,595	332,428	13,700	74,628
	Cattle:											
3	Total number	340	350	4,525	27	61	96	117	1,076	1,117	39	192
4	Value.....dollars	13,493	18,051	334,586	1,084	1,416	3,308	4,570	62,929	41,157	1,625	7,571
5	Number of dairy cows	231	287	432	21	28	83	88	215	851	33	163
	Horses:											
6	Total number	942	753	1,196	323	94	167	223	917	2,929	154	567
7	Value.....dollars	102,414	94,071	126,061	41,530	8,085	19,780	22,077	98,358	274,762	12,070	64,355
8	Number of mature horses	894	739	1,175	316	88	167	211	896	2,877	140	548
	Mules and asses and burros:											
9	Total number	92	109	28	104	22	3	13	61	130	.....	20
10	Value.....dollars	10,372	16,572	4,756	7,705	245	450	362	9,812	13,552	.....	2,352
11	Number of mature mules	35	107	23	58	1	2	2	45	86	.....	19
	Swine:											
12	Total number	61	66	859	6	.....	54	21	355	370	.....	55
13	Value.....dollars	341	981	7,011	45	.....	545	118	3,966	2,781	.....	324
	Sheep and goats:											
14	Total number	8	4	15	8	.....	.....	3	237	55	1	10
15	Value.....dollars	30	38	89	24	.....	.....	23	1,530	176	5	26

		Routt.	Saguache.	San Juan.	San Miguel.	Sedgwick.	Summit.	Teller.	Washington.	Weld.	Yuma.
1	Inclosures reporting domestic animals	161	121	70	45	90	82	427	49	1,135	41
2	Value of domestic animals.....dollars	68,634	52,619	46,880	33,525	61,261	27,224	111,515	12,840	438,938	14,826
	Cattle:										
3	Total number	191	253	204	222	59	108	839	52	1,965	38
4	Value.....dollars	6,847	7,040	12,689	6,535	2,455	3,299	26,296	1,601	105,375	1,555
5	Number of dairy cows	103	75	109	34	51	82	377	33	564	35
	Horses:										
6	Total number	566	411	242	172	470	195	747	90	2,408	113
7	Value.....dollars	59,749	39,182	19,220	18,140	56,985	23,565	83,437	11,153	282,754	12,275
8	Number of mature horses	537	392	241	170	466	192	730	87	2,334	109
	Mules and asses and burros:										
9	Total number	13	30	231	74	9	19	58	.....	250	8
10	Value.....dollars	1,865	2,098	14,950	8,780	1,200	285	1,482	.....	47,390	855
11	Number of mature mules	12	10	115	61	9	.....	16	.....	238	4
	Swine:										
12	Total number	11	14	.....	7	35	5	21	9	324	26
13	Value.....dollars	151	101	.....	70	566	45	235	86	3,400	141
	Sheep and goats:										
14	Total number	5	1,254	5	.....	6	10	3	.....	8	.....
15	Value.....dollars	22	4,198	21	.....	55	30	65	.....	19	.....

This page was intentionally left blank.

CHAPTER 4.

STATISTICS OF IRRIGATION FOR THE STATE AND ITS COUNTIES.

Introduction.—This chapter presents the larger part of the statistics of irrigation for Colorado obtained in connection with the Thirteenth Census. The statistics of the number of farms and acreage irrigated, cost of operation and maintenance, and irrigated crops are for the calendar year 1909; those of irrigation works, cost of enterprises, acreage enterprises were capable of irrigating in 1910, and acreage included in projects are of the date July 1, 1910.

These statistics have been collected under the law of February 25, 1910, which contained the following clause relating to irrigation:

> Inquiries shall also be made as to the location and character of irrigation enterprises; quantity of land irrigated in the arid region of the United States and in each state and county in that section under state and Federal laws; the price at which these lands, including water rights, are obtainable; the character and value of crops produced on irrigated lands, the amount of water used per acre for said irrigation and whether it was obtainable from national, state, or private works; the location of the various projects and method of construction with facts as to their physical condition; the amount of capital invested in such irrigation works.

The information called for by this law which could be supplied by farm operators was obtained on supplemental schedules by the regular census enumerators as a part of the agricultural census. The remaining data, which were supplied by the owners or officials of irrigation enterprises, were obtained on special schedules by special agents. The data relating to number of farms irrigated and irrigated crops are taken from the supplemental schedules, while all data relating to acreage irrigated and to irrigation works and their construction and operation are taken from the special schedules.

In accordance with the law, the data collected have been classified primarily by the state and Federal laws by virtue of which the land was brought under irrigation. The results are presented in detail at the end of this chapter and summarized in text tables.

Such of the terms used as are not self-explanatory are defined below.

Farms irrigated.—The number of "farms irrigated" is the number of farms on which irrigation is practiced and is equivalent to the term "number of irrigators" used in previous census reports.

Types of enterprise.—The types of enterprise under which the lands irrigated in 1909 are classified are as follows:

United States Reclamation Service enterprises, which operate under the Federal law of June 17, 1902, providing for the construction of irrigation works with the receipts from the sale of public lands.

United States Indian Service enterprises, which operate under various acts of Congress providing for the construction by that service of works for the irrigation of land in Indian reservations.

Carey Act enterprises, which operate under the Federal law of August 18, 1894, granting to each of the states in the arid region 1,000,000 acres of land on condition that the state provide for its irrigation, and under amendments to that law granting additional areas to Idaho and Wyoming.

Irrigation districts, which are public corporations that operate under state laws providing for their organization and management, and empowering them to issue bonds and levy and collect taxes with the object of obtaining funds for the purchase or construction and for the operation and maintenance of irrigation works.

Cooperative enterprises, which are controlled by the water users under some organized form of cooperation. The most common form of organization is the stock company, the stock of which is owned by the water users.

Commercial enterprises, which supply water for compensation to parties who own no interest in the works. Persons obtaining water from such enterprises are usually required to pay for the right to receive water, and to pay, in addition, annual charges based in some instances on the acreage irrigated and in others on the quantity of water received.

Individual and partnership enterprises, which belong to individual farmers or to neighboring farmers, who control them without formal organization. It is not always possible to distinguish between partnership and cooperative enterprises, but as the difference is slight this is unimportant.

Source of water supply.—Of the terms used in the classification according to source of water supply, none requires explanation except "reservoirs." The only reservoirs which are treated as independent sources of supply are those filled by collecting storm water or from watercourses that are ordinarily dry. When reservoirs are filled from streams or wells, the primary source is considered the source of supply.

Acre-foot.—The "acre-foot," used to express the capacity of reservoirs, is the volume of water required to cover 1 acre to a depth of 1 foot, or 43,560 cubic feet.

Cost.—The cost of irrigation enterprises is that given by the owners. For the larger works the cost given is taken, in most cases, from the books of account and represents the actual cost. In the case of most of the private and partnership and many of the cooperative enterprises, however, the works were built by their owners without records of money or labor expended, and the cost given represents the owners' estimates. The cost reported for 1910 includes the cost of construction and of acquiring rights. The latter usually consists of filing fees only. In some instances it includes the purchase price of rights, but these cases are so rare that they are unimportant. The cost reported for 1899 is designated "cost of construction," but probably includes the cost of acquiring rights, as in 1910. The average cost per acre is based on the acreage enterprises were capable of irrigating in 1910 and the cost to July 1, 1910.

PER CENT OF TOTAL LAND AREA IRRIGATED, AND PER CENT OF NUMBER OF FARMS IRRIGATED, IN COLORADO, BY COUNTIES: 1909.

PER CENT OF TOTAL LAND AREA IRRIGATED.

[Per cent for the state, 4.2.]

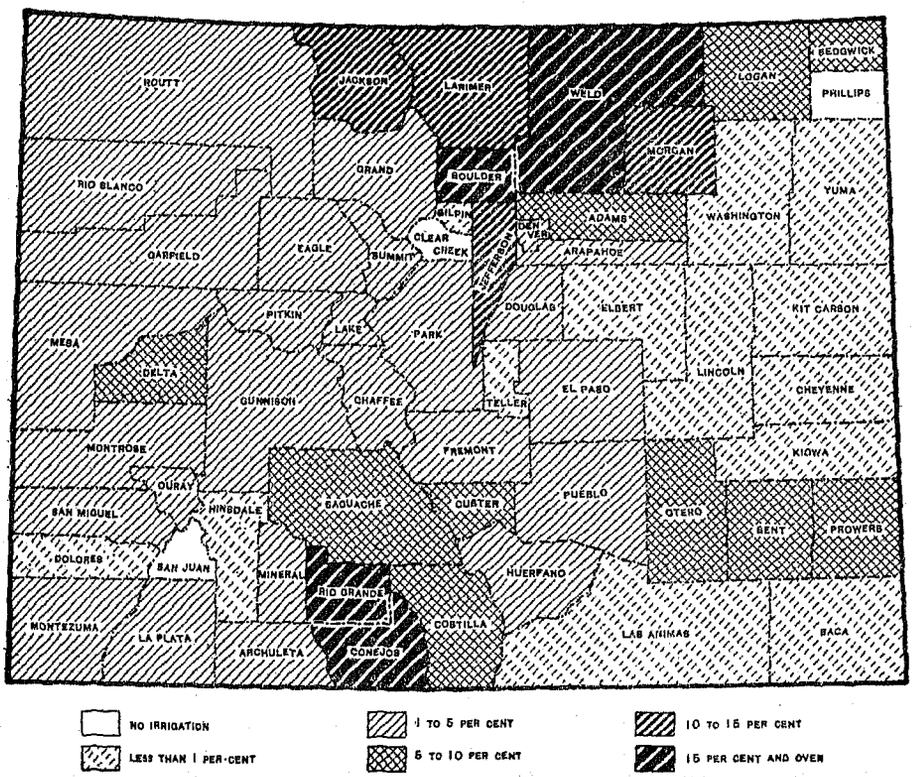

PER CENT OF NUMBER OF FARMS IRRIGATED.

[Per cent for the state, 56.]

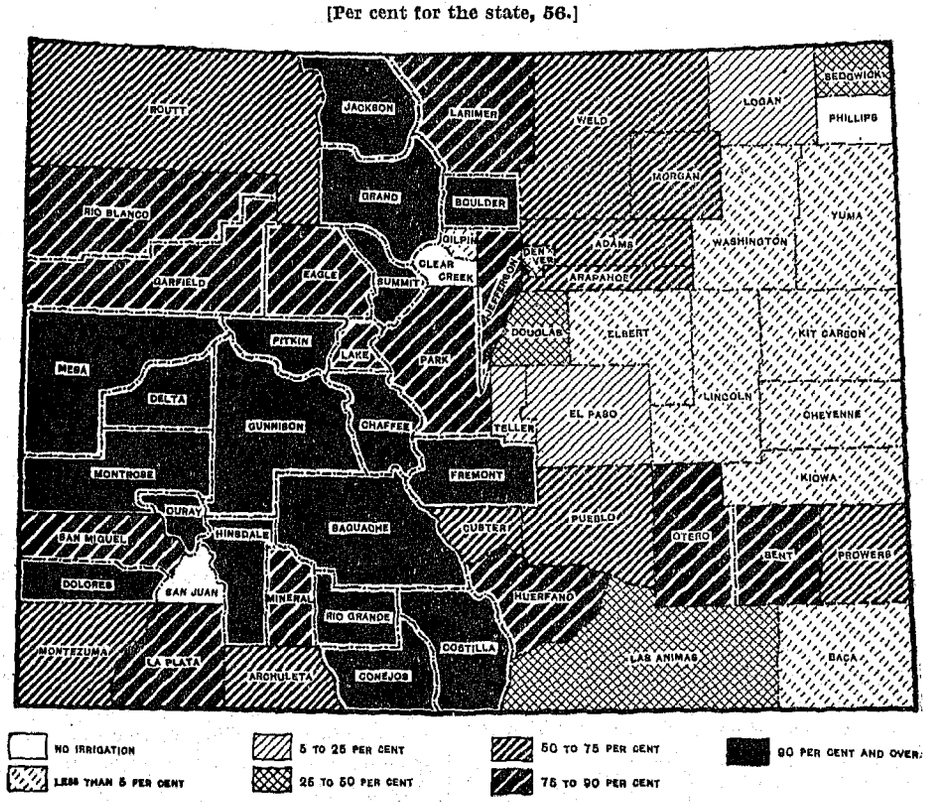

FARMS AND ACREAGE IRRIGATED.

The irrigated area of Colorado in 1909 was the largest reported for any of the states in the arid region. Irrigation is practiced generally throughout the state, only three counties, Clear Creek, Phillips, and San Juan, having no land under irrigation in that year. The eastern two-fifths of the state, which lies in the Great Plains section, is principally devoted to grazing and dry farming, except the lands in the valleys of the Arkansas and South Platte Rivers, extending from the mountains to the eastern boundary, which include the largest irrigated area in the state. The western and mountainous portion of Colorado contains numerous fertile valleys, in which irrigation has also been extensively developed. In this section irrigation is generally an essential factor in agriculture, but in portions of the eastern counties there is sufficient rainfall in most seasons for the successful growing of some crops without irrigation. The location of the irrigated lands of the state is indicated in a general way by the maps on the opposite page, in which the different counties are graphically classified according to the percentage which irrigated land forms of their total land area and the percentage which irrigated farms represent of all farms.

The following table shows, for the state as a whole, the number of farms and acreage irrigated in 1909, in comparison with the total number of farms, the total land area, the total land in farms, and the total acreage of improved land in farms in 1910, together with the areas not yet irrigated for which water has been or is being made available. Comparative statistics for the census of 1900 are included as far as possible. The figures as to farms and acreage irrigated in 1899 do not include statistics for Indian reservations, which were not shown in the irrigation report for Colorado for that year, and therefore they are not strictly comparable with the figures for the total number of farms and total farm acreage reported in 1900, as shown in this table, or with the statistics for farms and acreage irrigated in 1909. Since, however, irrigated farms and land on reservations formed only small proportions of the corresponding totals for the state in 1909, comparisons are but little affected by the omission in the Twelfth Census report.

	Census of—		Increase.[1]	
	1910	1900	Amount.	Per cent.
Number of all farms	[2] 46,170	[3] 24,700	21,470	86.9
Approximate land area of the state ... acres	66,341,120	66,341,120	.....	.....
Land in farms ... acres	[2] 13,532,113	[3] 9,474,588	4,057,525	42.8
Improved land in farms ... acres	[2] 4,302,101	[3] 2,273,968	2,028,133	89.2
Number of farms irrigated	[4] 25,857	[5] 17,613	8,244	46.8
Acreage irrigated	[4] 2,792,032	[5] 1,611,271	1,180,761	73.3
Acreage enterprises were capable of irrigating	[6] 3,990,166	(7)	.....	.....
Acreage included in projects	[6] 5,917,457	(7)	.....	.....
Percentage irrigated of—				
Number of all farms	56.0	71.3	−15.3	.....
Approximate land area of the state	4.2	2.4	1.8	.....
Land in farms	20.6	17.0	3.6	.....
Improved land in farms	64.9	70.9	−6.0	.....
Excess of acreage enterprises were capable of irrigating in 1910 over acreage irrigated in 1909	1,198,134	.....	.....	.....
Excess of acreage included in projects over acreage irrigated in 1909	3,125,425	.....	.....	.....

[1] A minus sign (−) denotes decrease. [2] April 15. [3] June 1. [4] In 1909. [5] In 1890, exclusive of Indian reservations. [6] July 1. [7] Not reported.

Number of farms irrigated.—The number of farms irrigated is made up of the number reported on the supplemental schedules by the regular enumerators, together with an estimate of the number of farms covered by enterprises which were reported by special agents but not by the regular enumerators. This estimate was based upon the average acreage irrigated per farm shown by the supplemental schedules.

According to the figures presented in the table, irrigation was practiced on more than one-half (56 per cent) of the farms in the state in 1909. In 1899 the proportion of irrigated farms was much higher (71.3 per cent), while in 1889 it was 58.9 per cent. It is apparent that in the 10 years from 1889 to 1899 the number of irrigated farms increased more rapidly than the number on which irrigation was not practiced. In the later decade, however, owing largely to the marked advance of dry farming in the eastern part of the state, the rate of increase in the number of unirrigated farms was about four times as great as that in the number of irrigated farms.

In 41 out of the 60 counties of the state more than half the farms are irrigated. The proportion is between 40 and 50 per cent in 1 county, between 30 and 40 per cent in 3, 20 per cent in 1, between 10 and 20 per cent in 2, and less than 10 per cent in 9. No irrigation was reported in 1909 for the remaining three counties. The counties in which more than half the farms are irrigated are all in the western three-fifths of the state, with the exception of those in the valley of the Arkansas River, which form a row extending eastward across the state, and four counties which

form a group in the northern part in the valley of the South Platte River. The counties having low percentages, with the exception of Gilpin County, are in the eastern section of the state, as is one of the three counties from which no irrigation was reported. Rio Grande County shows the highest proportion of irrigated farms, 99.6 per cent, but in 17 other counties more than 90 per cent of the farms are irrigated.

From 1899 to 1909 the increase in the number of farms irrigated for the state as a whole was 46.8 per cent. Of the 48 counties in which irrigation was practiced that did not undergo any change of area during the 10 years, 35 show increases, varying greatly in degree, while 13 show decreases. Of the latter group, 7 counties are in the "dry farm" section, while the other 6 are scattered through the mountainous portion of the state. In the territory constituting Adams, Arapahoe, Denver, Washington, and Yuma Counties in 1910, and Arapahoe, Washington, and Yuma Counties in 1900, there was an increase of 13.4 per cent, and in that comprising Jackson and Larimer Counties in 1910 and Larimer County in 1900, an increase of 31.7 per cent, while the combined area of Jefferson and Park Counties showed an increase of 42.3 per cent.

Acreage irrigated.—The acreage irrigated is taken from the special schedules filled out by agents from information obtained from owners or officials of irrigation enterprises and, in some instances, from public records. The acreage thus obtained is considerably larger than the irrigated acreage reported on the supplemental schedules filled out by the farm enumerators. This difference is due in a measure to the fact that the special agents found enterprises which were not reported on any schedules returned by the enumerators, indicating that the acreage reported on the supplemental schedules is under the true figure. There is, however, a natural tendency for the officials of irrigation enterprises to report as irrigated the entire area of farms of which only a part was irrigated. Furthermore, some farms are so situated as to receive water from more than one enterprise, and may be reported as irrigated by each, which results in duplication. Owing to the two causes last enumerated, it is probable that the acreage irrigated as shown in this chapter is somewhat excessive, but the extent of this excess can not be determined. It is believed, however, to be less than 10 per cent for the state of Colorado.

The total acreage reported as irrigated in 1909 was 2,792,032 acres, as against 1,611,271 acres in 1899 and 890,735 acres in 1889. The percentage of increase from 1889 to 1899 was 80.9, while that from 1899 to 1909 was 73.3. The absolute increase shown for the later decade was the larger, however, 1,180,761 acres, compared with 720,536 acres in the earlier decade.

The percentage of increase between 1899 and 1909 in the acreage irrigated was considerably higher than the percentage of increase in the number of farms irrigated, the acreage irrigated per farm increasing from 91.5 in 1899 to 108 in 1909. As a decrease from 383.6 acres to 293.1 acres in the average size of the farms of the state was reported for the same period, it is probable that farmers are irrigating larger parts of their holdings than formerly. It is not possible, however, to determine how far this is actually the case as the higher average size shown for 1900 was due to a considerable extent to the inclusion of some large tracts of land used for grazing which in 1910 were not reported as farm land.

The percentage irrigated of the total land area of the state increased from 2.4 in 1899 to 4.2 in 1909, while the percentage of all land in farms which was under irrigation increased from 17 in 1899 to 20.6 in 1909. As a result of the rapid development of dry farming in recent years, however, there was a decrease in the percentage of the total improved land in farms which was under irrigation, from 70.9 in 1899 to 64.9 in 1909.

In both 1909 and 1899 the county for which the largest area of irrigated land was reported was Weld, with an irrigated acreage of 395,514 and 226,613 at the respective censuses. No other county had an area of irrigated land amounting to 200,000 acres in 1909, but in 7 others the land reported as irrigated exceeded 100,000 acres, while in 15 additional counties it exceeded 50,000 acres.

The county in which irrigated land formed the highest percentage of the total land area was Boulder, the proportion being 23.1 per cent. In three other counties, namely, Rio Grande, Conejos, and Weld, the percentage was over 15, and in 4 it was between 10 and 15.

Acreage included in projects.—The foregoing table shows that in 1910 existing enterprises were ready to supply water to 3,990,166 acres, or 1,198,134 acres more than were irrigated in 1909. It is probable that, after allowance is made for an increase in the area irrigated in 1910 over that in 1909, there remained at the close of 1910 under ditch, but not irrigated, almost as much land as was brought under irrigation in the 10 years from 1899 to 1909. The acreage included in projects exceeds the acreage irrigated in 1909 by 3,125,425 acres, which is more than two and one-half times the acreage brought under irrigation in the last decade, and somewhat more than the total area irrigated in 1909. This acreage represents the area which will be available for the extension of irrigation in the next few years upon the completion of existing enterprises and without new undertakings. It indicates in a general way the area available for settlement, although much of this unirrigated land is in farms already settled.

Acreage irrigated, classified by character of enterprise.—The next table gives the distribution of the acreage irrigated in 1909 according to the character of the enterprise controlling the irrigation works.

Irrigation districts, cooperative enterprises, and individual and partnership enterprises are all controlled by the water users. These supplied about 94 per cent

of the acreage irrigated in 1909, while United States Reclamation Service and Carey Act enterprises, which are to be turned over to the water users, supplied 0.6 per cent of the acreage irrigated. Thus less than 6 per cent of the irrigated land is supplied by works which are not either controlled by the water users or to be turned over to them ultimately.

CHARACTER OF ENTERPRISE.	ACREAGE IRRIGATED IN 1909.	
	Amount.	Per cent distribution.
All classes	2,792,032	100.0
U. S. Reclamation Service	16,600	0.6
U. S. Indian Service	1,020	(1)
Carey Act enterprises	485	(1)
Irrigation districts	115,304	4.1
Cooperative enterprises	1,273,141	45.6
Commercial enterprises	159,457	5.7
Individual and partnership enterprises	1,226,025	43.9

[1] Less than one-tenth of 1 per cent.

Acreage irrigated, classified by source of water supply.—The table following shows the distribution of the acreage irrigated in 1909 according to the source from which the water supply for irrigation is obtained:

SOURCE OF WATER SUPPLY.	ACREAGE IRRIGATED IN 1909.	
	Amount.	Per cent distribution.
All sources	2,792,032	100.0
Streams	2,758,283	98.8
Lakes	1,056	(1)
Wells	8,282	0.3
Springs	8,320	0.3
Reservoirs	16,091	0.6

[1] Less than one-tenth of 1 per cent.

From this table it is apparent that up to the present time there has been comparatively little development of any source of water supply other than streams.

IRRIGATION WORKS.

The following statement summarizes the data collected relating to works for supplying water for irrigation in 1910:

Independent enterprises	number	9,065
Ditches, total length	miles	22,570
Main ditches	number	8,405
Length	miles	17,564
Capacity	cubic feet per second	148,483
Lateral ditches	number	5,612
Length	miles	5,006
Reservoirs	number	1,084
Capacity	acre-feet	2,646,593
Flowing wells	number	313
Capacity	gallons per minute	41,989
Pumped wells	number	121
Capacity	gallons per minute	53,564
Pumping plants	number	206
Engine capacity	horsepower	7,969
Pump capacity	gallons per minute	296,937

The only figures available for comparison from the earlier census are those for the number of systems (1,890), outside of Indian reservations, that received water from streams by gravity diversion in 1899, and the length of main ditches reported for these systems (7,374 miles). As compared with the latter figure, the length of main ditches reported in 1910 represents an increase of 10,190, or 138.2 per cent, which, however, is somewhat higher than the actual increase, owing to the fact that the figure for 1910 covers Indian reservations and enterprises receiving water from sources other than streams.

Assuming that the enterprises in operation in 1909 were identical with those reported in 1910, the average number of acres irrigated per enterprise in 1909 was 308, and the acreage irrigated per mile of main ditch was 159. For the 1,890 irrigation systems that, in 1899, received water from streams by gravity diversion, the average acreage irrigated per enterprise in that year was 849 and the acreage irrigated per mile of main ditch was 218.

In certain sections of the state, considerable attention is being given to the utilization of underground water for irrigation. The statement above shows 313 flowing wells and 121 wells pumped for irrigation, which watered altogether 8,282 acres in 1909. Of the flowing wells, which irrigated 5,171 acres, more than one-third were in Conejos County, but Fremont, Saguache, Rio Grande, and El Paso Counties each reported a considerable number. The pumped wells are scattered generally over the state, and no county, except Weld, with 47, showed a large number. The water pumped for irrigation is, however, for the most part taken from streams.

COST OF CONSTRUCTION, OPERATION, AND MAINTENANCE.

The table following shows the total cost of irrigation enterprises up to July 1, 1910, including construction of works and acquisition of rights but not operation and maintenance, with the average cost per acre, based on the acreage the enterprises were capable of irrigating in 1910; the estimated final cost of enterprises completed and enterprises now under construction, with the average cost per acre, based on the acreage included in projects; and the total cost and average cost per acre of operation and maintenance in 1909. Data relating to the cost of construction and maintenance of systems operated in 1899 are included for comparison. The figure for average cost per acre of operation and maintenance in 1899 does not cover the cost for systems receiving water from wells, which supplied 7,058 acres in that year. Indian reservations, as previously stated, are not covered by the figures from the earlier census.

The cost of operation and maintenance is not reported for individual and partnership enterprises, for the reason that farmers whose land is irrigated by such systems generally clean their own ditches at odd times without keeping any record of the time spent. In the case of the larger enterprises this cost repre-

sents a cash outlay by the farmers, while in the case of many of the smaller cooperative enterprises the cost is worked out by the farmers.

	CENSUS OF—		INCREASE.	
	1910	1900	Amount.	Per cent.
Cost of irrigation enterprises	[1] $56,636,443	[2] $11,758,703	$44,877,740	381.7
Average per acre	[3] $14.19	[4] $7.30	(5)	.....
Estimated final cost of existing enterprises	$76,443,230	(6)	.....	.....
Average per acre included in projects	$12.92	(6)	.....	.....
Operation and maintenance:				
Acreage for which cost is reported	1,401,670	(6)	.....	.....
Total cost reported	[7] $1,046,268	(6)	.....	.....
Average cost per acre	$0.75	[8] $0.34	$0.41	120.6

[1] Reported July 1.
[2] Cost of construction of systems operated in 1899, exclusive of Indian reservations.
[3] Based on acreage enterprises were capable of irrigating in 1910.
[4] Based on acreage irrigated in 1899.
[5] Figures not comparable. (See explanation in text.)
[6] Not reported.
[7] For 1909.
[8] Figure relates only to systems obtaining water from streams, outside of Indian reservations.

The cost of irrigation systems shows the largest increase of any item included in the census of irrigation, 381.7 per cent, while the average cost per acre also shows a considerable increase. The figures shown for the average cost at the two censuses are not, however, strictly comparable. The average cost per acre shown for 1910 is based on the acreage under ditch in that year, but since the corresponding acreage for 1900 was not reported, the figure for average cost at the earlier census is based on the acreage irrigated in 1899. If computed on the basis of the acreage irrigated in 1909, the average cost in 1910 would be $20.29, representing an increase of 177.9 per cent over the figure for the average cost at the census of 1900. The year 1899 was near the close of the period of private and cooperative construction, when most of the works were built by the water users themselves with little or no expenditure of money, and near the beginning of the present period of large-scale construction by corporations and the Federal Government. This later construction is not only on a more extensive scale but also more difficult and of a better type. Largely as a result of these changed conditions, the average cost per acre of irrigation has greatly increased. A number of large enterprises are under construction, upon which considerable expenditures have been made, while but little land is irrigated as yet. This condition tends to make the average cost shown higher than the true average. The average based on the estimated final cost and the acreage included in projects, $12.92 per acre, probably more truly represents the average cost per acre of irrigation in Colorado.

The county showing the lowest average cost to July 1, 1910, $1.38 per acre, is Jackson. The highest average cost per acre, $51.73, is reported for Montrose County, where the unusual cost is due to the large expenditures made on works which were nearly complete July 1, 1910, but on that date were ready to supply with water only a part of the land to be irrigated ultimately.

The acreage for which cost of operation and maintenance in 1909 was reported constitutes 50.2 per cent of the total acreage reported as irrigated in 1909 and 89.5 per cent of the acreage reported as irrigated by other than individual and partnership enterprises. The cost reported can be said, therefore, to represent fairly the average annual expense for all but individual and partnership enterprises.

CROPS.

The following table shows the acreage, yield, and value of the principal crops reported as grown under irrigation in 1909, in comparison with totals for the same crops reported for the entire state:

CROP.	ACREAGE.			YIELD.			VALUE.	
	Total for state.	Irrigated.		Unit.	Total for state.	On irrigated land.	Total for state.	For irrigated land.
		Amount.	Per cent of total.					
Cereals:								
Corn	326,559	25,705	7.9	Bushels	4,903,304	567,151	$2,673,584	$370,400
Oats	275,948	192,311	69.7	Bushels	7,642,855	6,235,979	4,177,267	3,458,308
Wheat	340,729	174,116	51.1	Bushels	7,224,057	4,727,359	6,403,926	4,352,823
Emmer and spelt	15,523	3,771	24.3	Bushels	324,713	111,120	153,068	53,201
Barley	71,411	48,775	68.3	Bushels	1,889,342	1,483,112	1,100,753	897,849
Rye	15,715	898	5.7	Bushels	198,025	14,135	123,530	11,284
Other grains and seeds:								
Alfalfa seed	7,752	4,483	57.8	Bushels	18,040	9,628	137,212	83,070
Dry edible beans	5,040	2,504	49.7	Bushels	53,926	32,444	128,767	90,652
Dry peas	24,230	15,537	64.1	Bushels	258,281	199,945	397,540	282,095
Hay and forage:								
Timothy alone	51,505	45,029	87.4	Tons	82,482	76,660	746,146	602,213
Timothy and clover mixed	45,001	24,049	53.4	Tons	84,636	47,007	685,164	355,529
Clover alone	1,418	405	28.6	Tons	3,695	888	29,106	7,864
Alfalfa	508,892	480,580	94.4	Tons	1,265,915	1,222,790	9,709,180	9,522,968
Other tame or cultivated grasses [1]	102,956	52,844	51.3	Tons	143,173	95,119	1,131,996	751,436
Wild, salt, or prairie grasses	394,799	299,755	75.9	Tons	368,408	288,536	3,086,956	2,444,558
Grains cut green	75,033	48,171	64.2	Tons	94,260	70,057	845,544	501,204
Coarse forage	101,721	7,767	7.6	Tons	156,547	20,775	848,532	101,784
Sundry crops:								
Potatoes	85,839	59,221	69.0	Bushels	11,780,674	8,408,915	3,704,768	2,889,789
Sugar beets	108,082	106,905	98.9	Tons	1,231,712	1,224,466	6,061,152	6,055,382
Orchard fruits and grapes	(2)	34,763	.....	.....	.....	.....	4,679,818	4,426,286
Small fruits	2,829	2,099	74.2	.....	.....	.....	398,836	379,979

[1] Includes millet or Hungarian grass.

[2] Agricultural returns show number of trees and not acreage.

As previously stated, the data relating to irrigated crops are taken from supplemental schedules filled out by the regular census enumerators. Since the special agents found enterprises which the enumerators had not reported, it is evident that the information relating to irrigated crops is incomplete to some extent. It shows, however, the relative importance of the different irrigated crops, and is sufficiently complete to afford reliable averages of yields.

While small quantities of other crops are grown both on irrigated and unirrigated land, the leading crops of the state, as well as the leading crops grown under irrigation, are represented in the table. In the reports of the agricultural census the acreages of seed crops are not usually given, but since the growing of alfalfa seed is coming to be an important industry in the irrigated sections of the country, statistics for this crop are presented in the preceding table.

Acreage.—Of the entire acreage of the crops for which totals are presented in the table, slightly more than 60 per cent is irrigated, but the proportion irrigated varies widely for the different crops.

The cereals are generally grown without irrigation in the eastern counties, but for the state as a whole the irrigated acreage of the cereal crops given in the table represents 42.6 per cent of the total acreage shown for these crops. The highest percentage of acreage irrigated shown for any cereal, 69.7, is reported for oats, and the next highest, 68.3, for barley. For wheat and corn, which are the most important cereals in Colorado in respect to total acreage, the proportions are respectively 51.1 and 7.9 per cent.

The hay and forage crops are more generally irrigated than the cereals, the irrigated area of such crops given in the table forming 74.8 per cent of their total acreage. In the case of six of the eight hay and forage crops included in the table, more than half of the total acreage is irrigated. The irrigated alfalfa acreage forms 94.4 per cent of the entire acreage in that crop, and the irrigated acreage devoted to timothy alone forms 87.4 per cent of the total land in timothy. For "wild, salt, or prairie grasses," and for grains cut green, the corresponding percentages are 75.9 and 64.2, respectively.

Of the entire acreage in sugar beets 98.9 per cent is irrigated, and of that in potatoes, 69 per cent. The relative importance of the irrigated orchard acreage can not be determined, because the total acreage of orchards in the state was not reported, but it will be observed that more than 90 per cent of the value of all orchard fruits and grapes produced in the state represents that of products grown on irrigated land.

Of the crops shown in the table, alfalfa covers the largest irrigated acreage, representing 29.5 per cent of the total irrigated acreage of the crops given. The crop next in importance with respect to irrigated acreage is "wild, salt, or prairie grasses," with 18.4 per cent of this total, followed by oats, with 11.8 per cent, and wheat, with 10.7 per cent. The percentage for sugar beets is 6.6. No other single crop covers as much as 4 per cent of the total acreage of irrigated crops presented in the table.

While most of the crops irrigated are well distributed geographically, there is a tendency toward the concentration of certain crops in particular localities. This is shown by the following statement, which gives the counties having the largest acreages of the principal irrigated crops, with the proportions which they contain of the total irrigated acreages of these crops in the state.

Corn.—Weld County, 14.5 per cent; Morgan, 10.5 per cent; Pueblo, 9.5 per cent; Mesa, 6.9 per cent.

Oats.—Weld County, 13.9 per cent; Rio Grande, 9.5 per cent; Larimer, 7.3 per cent; Otero, 6.3 per cent.

Wheat.—Weld County, 24.9 per cent; Boulder, 11.6 per cent; Adams, 7.5 per cent; Rio Grande, 7.2 per cent.

Emmer and spelt.—Prowers County, 51 per cent; Bent, 11 per cent; Morgan, 9.3 per cent; Logan, 9.2 per cent.

Barley.—Weld County, 31.8 per cent; Larimer, 10.7 per cent; Boulder, 10 per cent; Morgan, 9.5 per cent.

Alfalfa seed.—Prowers County, 37.2 per cent; Otero, 16 per cent; Logan, 15.8 per cent; Bent, 13.8 per cent.

Dry edible beans.—Otero County, 27.2 per cent; Las Animas, 26.5 per cent; Weld, 10 per cent; Costilla, 8.9 per cent.

Dry peas.—Conejos County, 43.1 per cent; Costilla, 25.1 per cent; Rio Grande, 17.1 per cent; Chaffee, 8.1 per cent.

Timothy alone.—Routt County, 30.3 per cent; Gunnison, 12.6 per cent; Ouray, 6.7 per cent; Jackson, 6.6 per cent.

Timothy and clover mixed.—Routt County, 44.5 per cent; Summit, 12 per cent; Gunnison, 11.7 per cent; Eagle, 7 per cent.

Alfalfa.—Weld County, 12.7 per cent; Larimer, 8.5 per cent; Otero, 7.8 per cent; Prowers, 6.6 per cent.

"Other tame or cultivated grasses."—Grand County, 24.4 per cent; Rio Blanco, 13.5 per cent; Gunnison, 11.9 per cent; Routt, 9.6 per cent.

"Wild, salt, or prairie grasses."—Jackson County, 21.2 per cent; Park, 12.2 per cent; Conejos, 11.7 per cent; Saguache, 9.6 per cent.

Grains cut green.—Rio Grande County, 35.9 per cent; Saguache, 19.8 per cent; Conejos, 16.5 per cent; Park, 1.9 per cent.

Coarse forage.—Prowers County, 23 per cent; Otero County, 17.3 per cent; Morgan, 12.9 per cent; Bent, 11.4 per cent.

Potatoes.—Weld County, 52.5 per cent; Rio Grande, 8.8 per cent; Garfield, 7 per cent; Montrose, 5.2 per cent.

Sugar beets.—Weld County, 31.2 per cent; Larimer, 20.4 per cent; Otero, 13.9 per cent; Morgan, 6.7 per cent.

Orchard fruits and grapes.—Mesa County, 30.3 per cent; Delta, 25.9 per cent; Montrose, 7.8 per cent; Otero, 6.1 per cent.

Small fruits.—Jefferson County, 34.4 per cent; Fremont, 16.1 per cent; Larimer, 10.7 per cent; Boulder, 8.4 per cent.

Of the irrigated acreage of orchards not bearing in 1909, amounting to 15,175 acres, 46.4 per cent was in Mesa County; 13.1 per cent in Delta County; 7.7 per cent in Montrose County; and 7.5 per cent in Fremont County.

Yield.—In the next table the average yields per acre of certain crops extensively grown, both with and without irrigation, are shown. The yields on unirrigated land are obtained by subtracting the totals for irrigated crops from the totals for the state.

For all the crops given in the table, except alfalfa seed, greater average yields on irrigated than on unirrigated land in 1909 were reported. The percentage of excess is greatest in the case of oats and next greatest in the case of dry peas.

Among the cereals shown the excess of the average yield under irrigation over that without irrigation ranges from 53.5 to 92.9 per cent. Of the hay and forage crops in the table, "timothy alone" shows the highest percentage of excess, 88.9, and timothy and clover mixed the lowest, 8.3.

In considering these comparisons it should be borne in mind that they are not comparisons of yields on irrigated and on unirrigated land in the same localities, but of yields under irrigation in localities where crops can not be grown to advantage without it with yields in localities where irrigation is not necessary. They do not indicate, therefore, the relative advantages of farming with and without irrigation in a given community, but rather give one factor for determining the relative advantages of farming where irrigation is necessary and where it is not necessary for the successful growing of crops.

CROP.		AVERAGE YIELD PER ACRE.		
		On unirrigated land.	On irrigated land.	
			Amount.	Per cent of excess over yield on unirrigated land.[1]
Corn	bushels	14.4	22.1	53.5
Oats	bushels	16.8	32.4	92.9
Wheat	bushels	15.0	27.2	81.3
Emmer and spelt	bushels	18.2	29.5	62.1
Barley	bushels	17.9	30.4	69.8
Alfalfa seed	bushels	2.6	2.1	−19.2
Dry edible beans	bushels	8.5	13.0	52.9
Dry peas	bushels	6.7	12.9	92.5
Timothy alone	tons	0.90	1.70	88.9
Timothy and clover mixed	tons	1.80	1.95	8.3
Alfalfa	tons	1.52	2.54	67.1
Other tame or cultivated grasses	tons	0.96	1.80	87.5
Wild, salt, or prairie grasses	tons	0.84	0.96	14.3
Grains cut green	tons	0.90	1.45	61.1
Coarse forage	tons	1.44	2.67	85.4
Potatoes	bushels	126.7	142.0	12.1
Sugar beets	tons	6.16	11.45	85.9

[1] A minus sign (−) indicates that the yield on irrigated land is less than that on unirrigated land.

COUNTY TABLE.

The next table gives in detail, by counties, the data summarized above, except those relating to crops. For purposes of comparison the total number of farms in the state, the approximate land area of the state, the total land in farms, and the improved land in farms have been included in the table.

Certain enterprises extend into more than one county, and in the case of some of these enterprises the reports do not segregate the data by counties. In such cases a distribution has been made according to the best estimates possible from all the information in the possession of the bureau. It is believed that these estimates are approximately correct.

Attention is directed to the fact that the totals for 1899 shown in this table do not cover Indian reservations, no report as to irrigation on reservations in Colorado having been made at the Twelfth Census. Since, however, the figures for the Thirteenth Census show that the irrigation operations conducted on reservations were unimportant relatively to those in the state as a whole, it is believed that this shortage is not of material consequence as concerns comparisons between the two censuses. For this reason the percentages of increase have been computed without attempt to estimate the extent of Indian Service irrigation in 1899 or without elimination from the 1909 and 1910 totals of figures representing irrigation on reservations.

Change of boundaries.—In comparing the data secured in 1910 with those from the census of 1900, the following changes in county boundaries should be considered: The organization of Adams and Denver Counties from parts of Arapahoe County in 1902; the annexation of parts of Adams and Arapahoe Counties to Washington and Yuma Counties in 1903; the annexation of part of Jefferson County to Park County in 1908; the annexation of a part of Denver County to Adams County in 1909; and the organization of Jackson County from part of Larimer County in 1909.

ACREAGE IRRIGATED, EXTENT AND COST OF IRRIGATION ENTERPRISES, AND COST OF OPERATION AND MAINTENANCE, BY COUNTIES: 1909 AND 1910.

[Comparative data for 1899 in italics.]

		THE STATE.	Adams.	Arapahoe.[1]	Archuleta.	Baca.	Bent.	Boulder.	Chaffee.	Cheyenne.
1	Number of all farms in 1910	[2] 46,170	1,357	948	282	540	463	1,181	230	791
2	Number of farms irrigated in 1909	25,857	726	493	206	8	404	1,118	212	1
3	Per cent of all farms	56.0	53.5	52.0	73.0	1.5	87.3	94.7	92.2	0.1
4	*Number of farms irrigated in 1899*	[2] *17,613*	(1)	*1,153*	*151*	*10*	*223*	*887*	*191*	*14*
5	Per cent of increase, 1899-1909	46.8	.....	.....	36.4	[3] 20.0	81.2	26.0	11.0	[3] 92.9
	LAND AND FARM AREA									
6	Approximate land area ... acres	[2] 66,341,120	807,680	538,880	780,800	1,633,280	975,360	488,960	693,120	1,137,280
7	Land in farms ... acres	[2] 13,532,113	363,785	284,917	85,130	257,344	168,297	190,922	37,286	216,210
8	Improved land in farms ... acres	[2] 4,302,101	109,238	62,608	16,095	34,953	59,919	113,231	16,733	75,755
9	Acreage irrigated in 1909	2,792,032	67,339	26,341	15,008	211	59,497	112,724	16,142	200
10	Per cent of total land area	4.2	8.3	4.9	1.9	(4)	6.1	23.1	2.3	(4)
11	Per cent of land in farms	20.6	18.5	9.2	17.6	0.1	35.4	59.0	43.3	0.1
12	Per cent of improved land in farms	64.9	61.6	42.1	93.2	0.6	99.3	99.6	96.5	0.3
13	*Acreage irrigated in 1899*	[2] *1,611,271*	(1)	*81,807*	*6,529*	*156*	*33,039*	*83,766*	*13,071*	*291*
14	Per cent of increase, 1899-1909	73.3	.....	.....	129.9	35.3	80.1	34.6	23.5	[3] 31.3
15	Acreage enterprises were capable of irrigating in 1910	3,990,166	81,826	35,997	23,230	351	69,497	169,040	32,383	200
16	Acreage included in projects	5,917,457	103,065	57,784	24,812	959	97,731	172,235	42,605	200
	ACREAGE IRRIGATED AND INCLUDED IN PROJECTS									
	CLASSIFIED BY CHARACTER OF ENTERPRISE.									
17	**U. S. Reclamation Service,** irrigated in 1909	16,600	.....	.....	.....	.....	.....	.....	.....	.....
18	Enterprises were capable of irrigating in 1910	30,000	.....	.....	.....	.....	.....	.....	.....	.....
19	Included in projects	193,000	.....	.....	.....	.....	.....	.....	.....	.....
20	**U. S. Indian Service,** irrigated in 1909	1,020	.....	.....	.....	.....	.....	.....	.....	.....
21	Enterprises were capable of irrigating in 1910	2,020	.....	.....	.....	.....	.....	.....	.....	.....
22	Included in projects	20,020	.....	.....	.....	.....	.....	.....	.....	.....
23	**Carey Act enterprises,** irrigated in 1909	485	.....	.....	.....	.....	.....	.....	.....	.....
24	Enterprises were capable of irrigating in 1910	6,085	.....	.....	.....	.....	.....	.....	.....	.....
25	Included in projects	59,480	.....	.....	.....	.....	.....	.....	.....	.....
26	**Irrigation districts,** irrigated in 1909	115,304	.....	.....	.....	.....	.....	.....	.....	.....
27	Enterprises were capable of irrigating in 1910	207,570	.....	.....	.....	.....	.....	.....	.....	.....
28	Included in projects	487,370	.....	.....	.....	.....	.....	.....	.....	.....
29	**Cooperative enterprises,** irrigated in 1909	1,273,141	46,518	5,963	4,446	.....	54,517	70,952	1,400	.....
30	Enterprises were capable of irrigating in 1910	1,870,447	54,840	6,644	9,003	.....	63,487	113,276	1,400	.....
31	Included in projects	2,436,367	61,308	6,644	9,533	.....	86,287	113,376	1,800	.....
32	**Commercial enterprises,** irrigated in 1909	159,457	13,268	13,684	.....	.....	.....	12,324	.....	.....
33	Enterprises were capable of irrigating in 1910	292,103	15,851	21,102	.....	.....	.....	16,702	.....	.....
34	Included in projects	681,687	24,320	42,324	.....	.....	.....	17,027	.....	.....
35	**Individual and partnership enterprises,** irrigated in 1909	1,226,025	7,553	6,694	10,562	211	4,980	29,448	14,742	200
36	Enterprises were capable of irrigating in 1910	1,581,941	11,135	8,251	14,227	351	6,010	39,062	30,983	200
37	Included in projects	2,039,533	17,437	8,816	15,279	959	11,444	41,832	40,805	200
	ACREAGE IRRIGATED									
	CLASSIFIED BY SOURCE OF WATER SUPPLY.									
38	Supplied from streams	2,758,283	66,531	25,954	13,778	190	59,197	112,039	15,419	200
39	By gravity	2,745,035	66,531	25,754	13,778	190	59,197	112,029	15,419	200
40	By pumping	13,248	.....	200	.....	.....	.....	10	.....	.....
41	Supplied from lakes	1,056	20	.....	.....	.....	.....	.....	.....	.....
42	By gravity	422	.....	.....	.....	.....	.....	.....	.....	.....
43	By pumping	634	20	.....	.....	.....	.....	.....	.....	.....
44	Supplied from wells	8,282	176	252	.....	21	.....	.....	.....	.....
45	Flowing	5,171	123	20	.....	.....	.....	.....	.....	.....
46	By pumping	3,111	53	232	.....	21	.....	.....	.....	.....
47	Supplied from springs	8,320	612	135	.....	.....	.....	55	715	.....
48	Supplied from reservoirs	16,091	.....	.....	1,230	.....	300	630	8	.....
49	Total acreage supplied by pumping	16,993	73	432	.....	21	.....	10	.....	.....
	IRRIGATION ENTERPRISES									
50	Independent enterprises ... number	9,065	89	62	136	8	50	270	203	1
51	*Number in 1899* [5]	*1,890*	.....	.....	.....	.....	.....	.....	.....	.....
52	Per cent of increase, 1899-1910	379.6	.....	.....	.....	.....	.....	.....	.....	.....
53	Main ditches ... number	8,405	70	38	135	1	52	265	187	1
54	*Number in 1899* [5]	.....	.....	.....	.....	.....	.....	.....	.....	.....
55	Per cent of increase, 1899-1910	.....	.....	.....	.....	.....	.....	.....	.....	.....
56	Length ... miles	17,564	174	196	211	2	240	570	311	1
57	*Length in 1899* [5] ... miles	[2] *7,374*	.....	.....	.....	.....	.....	.....	.....	.....
58	Per cent of increase, 1899-1910	.....	.....	.....	.....	.....	.....	.....	.....	.....
59	Capacity ... cubic feet per second	148,483	3,453	2,192	767	20	3,269	6,256	1,486	3
60	Laterals ... number	5,612	18	8	31	.....	313	49	39	.....
61	Length ... miles	5,006	26	211	28	.....	929	73	29	.....
62	Reservoirs ... number	1,084	81	18	4	.....	15	69	2	.....
63	Capacity ... acre-feet	2,646,593	38,151	796,094	627	.....	131,842	30,220	5	.....
64	Flowing wells ... number	313	7	2	.....	.....	.....	.....	.....	.....
65	Capacity ... gallons per minute	41,989	703	36	.....	.....	.....	.....	.....	.....
66	Pumped wells ... number	121	10	8	.....	10	.....	.....	.....	.....
67	Capacity ... gallons per minute	53,564	2,097	2,425	.....	2,882	.....	.....	.....	.....
68	Pumping plants ... number	206	10	9	1	5	1	1	.....	.....
69	Engine capacity ... horsepower	7,969	35	145	2	50	10	3	.....	.....
70	Pump capacity ... gallons per minute	296,937	2,097	8,375	128	2,882	470	200	.....	.....
	COST									
71	Cost of enterprises up to July 1, 1910 ... dollars	56,636,443	1,211,609	745,517	112,168	2,473	989,211	837,060	54,949	700
72	*Cost in 1899* [7] ... dollars	[2] *11,758,703*	.....	.....	.....	.....	.....	.....	.....	.....
73	Per cent of increase, 1899-1910	381.7	.....	.....	.....	.....	.....	.....	.....	.....
74	Average cost per acre enterprises were capable of irrigating in 1910 ... dollars	14.19	14.81	20.71	4.83	7.05	14.23	4.95	1.70	3.50
75	*Average cost per acre irrigated in 1899* [7] ... dollars	[2] *7.50*	.....	.....	.....	.....	.....	.....	.....	.....
76	Estimated final cost of existing enterprises ... dollars	76,443,239	1,417,109	745,517	112,168	2,473	989,211	901,143	54,949	700
77	Average per acre included in projects ... dollars	12.92	13.75	12.90	4.52	2.58	10.12	5.23	1.29	3.50
	OPERATION AND MAINTENANCE									
78	Acreage for which cost is reported	1,401,670	58,421	15,412	3,350	.....	54,517	80,952	1,400	.....
79	Total cost reported ... dollars	1,046,268	25,225	21,415	809	.....	22,315	34,260	400	.....
80	Average per acre for which cost is reported ... dollars	0.75	0.43	1.39	0.24	.....	0.41	0.42	0.29	.....
81	*Average cost per acre in 1899* [5] ... dollars	[2] *0.34*	.....	.....	.....	.....	.....	.....	.....	.....
82	Per cent of increase, 1899-1909	120.6	.....	.....	.....	.....	.....	.....	.....	.....

[1] Change of boundary. (See explanation at close of text.)
[2] Includes figures for Clear Creek, Phillips, and San Juan Counties, from which no irrigation was reported in 1909.
[3] Decrease. [4] Less than one-tenth of 1 per cent. [5] Not reported by counties. Figure relates only to systems obtaining water from streams. [6] Not reported.
[7] Total cost for state includes $190,566, representing cost of well systems, which was not reported by counties.

ACREAGE IRRIGATED, EXTENT AND COST OF IRRIGATION ENTERPRISES, AND

[Comparative data for 1899 in italics.]

		Conejos.	Costilla.	Custer.	Delta.	Denver.	Dolores.	Douglas.	Eagle.	El Paso.
1	Number of all farms in 1910	756	387	249	1,741	235	31	418	248	1,285
2	Number of farms irrigated in 1909	737	350	142	1,709	72	30	157	218	174
3	Per cent of all farms	97.5	90.4	57.0	98.2	30.6	96.8	37.6	87.9	13.5
4	*Number of farms irrigated in 1899*	*603*	*315*	*155*	*798*	(1)	*23*	*134*	*188*	*180*
5	Per cent of increase, 1899-1909	22.2	11.1	[2] 8.4	114.2	.....	30.4	17.2	16.0	[2] 3.3
	LAND AND FARM AREA									
6	Approximate land area ... acres	891,520	1,133,440	478,080	768,640	37,120	667,520	540,800	1,036,800	1,357,440
7	Land in farms ... acres	188,650	159,366	90,709	142,193	2,763	5,578	342,018	62,899	728,445
8	Improved land in farms ... acres	131,910	114,612	27,080	62,604	2,209	1,136	48,393	25,401	148,597
9	Acreage irrigated in 1909	138,788	57,882	29,248	62,411	1,337	1,139	13,768	22,578	21,354
10	Per cent of total land area	15.6	5.1	6.1	8.1	3.6	0.2	2.5	2.2	1.6
11	Per cent of land in farms	73.6	36.3	32.2	43.9	48.4	20.4	4.0	35.9	2.9
12	Per cent of improved land in farms	[3] 105.2	50.5	[3] 108.0	99.7	60.5	[3] 100.3	28.5	88.9	14.4
13	*Acreage irrigated in 1899*	*98,486*	*50,290*	*11,183*	*36,219*	(1)	*855*	*7,962*	*18,486*	*15,131*
14	Per cent of increase, 1899-1909	40.9	15.1	161.5	77.2	.....	33.2	72.9	22.1	62.6
15	Acreage enterprises were capable of irrigating in 1910	262,040	106,745	33,610	99,185	1,338	2,042	24,624	28,116	28,214
16	Acreage included in projects	335,253	255,485	34,610	174,830	1,338	2,052	25,405	32,925	41,438
	ACREAGE IRRIGATED AND INCLUDED IN PROJECTS									
	CLASSIFIED BY CHARACTER OF ENTERPRISE.									
17	**U. S. Reclamation Service,** irrigated in 1909	.....	.....	.....	2,000	.....	.....	.....	.....	.....
18	Enterprises were capable of irrigating in 1910	.....	.....	.....	2,000	.....	.....	.....	.....	.....
19	Included in projects	.....	.....	.....	2,000	.....	.....	.....	.....	.....
20	**U. S. Indian Service,** irrigated in 1909	.....	.....	.....	.....	.....	.....	.....	.....	.....
21	Enterprises were capable of irrigating in 1910	.....	.....	.....	.....	.....	.....	.....	.....	.....
22	Included in projects	.....	.....	.....	.....	.....	.....	.....	.....	.....
23	**Carey Act enterprises,** irrigated in 1909	400	.....	.....	.....	.....	.....	.....	.....	.....
24	Enterprises were capable of irrigating in 1910	6,000	.....	.....	.....	.....	.....	.....	.....	.....
25	Included in projects	22,480	.....	.....	.....	.....	.....	.....	.....	.....
26	**Irrigation districts,** irrigated in 1909	.....	10,234	.....	600	.....	.....	.....	.....	.....
27	Enterprises were capable of irrigating in 1910	.....	28,671	.....	2,500	.....	.....	.....	.....	.....
28	Included in projects	.....	28,671	.....	3,000	.....	.....	.....	.....	.....
29	**Cooperative enterprises,** irrigated in 1909	47,200	33,900	.....	35,104	543	.....	.....	.....	3,200
30	Enterprises were capable of irrigating in 1910	158,548	54,900	.....	62,325	543	.....	.....	.....	4,200
31	Included in projects	213,218	119,580	.....	119,645	543	.....	.....	.....	8,200
32	**Commercial enterprises,** irrigated in 1909	33	.....	.....	.....	391	.....	4,324	.....	.....
33	Enterprises were capable of irrigating in 1910	1,100	6,000	.....	515	391	.....	11,215	.....	.....
34	Included in projects	1,100	90,000	.....	515	391	.....	11,599	.....	.....
35	**Individual and partnership enterprises,** irrigated in 1909	91,155	13,748	29,248	24,707	403	1,139	9,444	22,578	18,154
36	Enterprises were capable of irrigating in 1910	96,392	17,174	33,610	31,845	404	2,042	13,409	28,116	24,014
37	Included in projects	98,455	17,234	34,610	49,670	404	2,052	13,800	32,925	33,238
	ACREAGE IRRIGATED									
	CLASSIFIED BY SOURCE OF WATER SUPPLY.									
38	Supplied from streams	136,407	57,770	29,226	61,490	1,334	1,139	13,151	22,548	21,029
39	By gravity	136,407	57,770	29,226	61,015	1,334	1,139	13,151	22,548	21,029
40	By pumping	.....	.....	.....	475	.....	.....	.....	.....	.....
41	Supplied from lakes	.....	.....	.....	.....	.....	.....	.....	.....	.....
42	By gravity	.....	.....	.....	.....	.....	.....	.....	.....	.....
43	By pumping	.....	.....	.....	.....	.....	.....	.....	.....	.....
44	Supplied from wells	1,881	100	.....	.....	3	.....	40	.....	30
45	Flowing	1,881	100	.....	.....	.....	.....	.....	.....	9
46	By pumping	.....	.....	.....	.....	3	.....	40	.....	21
47	Supplied from springs	500	12	22	123	.....	.....	500	30	295
48	Supplied from reservoirs	.....	.....	.....	798	.....	.....	77	.....	.....
49	Total acreage supplied by pumping	.....	.....	.....	475	3	.....	40	.....	21
	IRRIGATION ENTERPRISES									
50	Independent enterprises ... number	312	70	464	329	10	31	145	188	99
51	*Number in 1899* [4]	.....	.....	.....	.....	.....	.....	.....	.....	.....
52	Per cent of increase, 1899-1910	.....	.....	.....	.....	.....	.....	.....	.....	.....
53	Main ditches ... number	236	71	464	291	3	31	141	171	85
54	*Number in 1899* [5]	.....	.....	.....	.....	.....	.....	.....	.....	.....
55	Per cent of increase, 1899-1910	.....	.....	.....	.....	.....	.....	.....	.....	.....
56	Length ... miles	609	212	415	819	6	33	186	300	193
57	*Length in 1899* [4] ... miles	.....	.....	.....	.....	.....	.....	.....	.....	.....
58	Per cent of increase, 1899-1910	.....	.....	.....	.....	.....	.....	.....	.....	.....
59	Capacity ... cubic feet per second	8,542	2,681	791	3,474	20	129	764	794	1,157
60	Laterals ... number	93	47	622	89	4	.....	8	97	24
61	Length ... miles	320	68	106	175	1	.....	40	43	14
62	Reservoirs ... number	10	6	.....	123	2	1	14	5	15
63	Capacity ... acre-feet	50,693	132,248	.....	62,883	1	40	12,025	73	12,247
64	Flowing wells ... number	111	3	.....	.....	.....	.....	.....	.....	30
65	Capacity ... gallons per minute	24,587	1,792	.....	.....	.....	.....	.....	.....	1,064
66	Pumped wells ... number	.....	.....	.....	.....	4	.....	1	.....	1
67	Capacity ... gallons per minute	.....	.....	.....	.....	11	.....	100	.....	360
68	Pumping plants ... number	.....	.....	.....	21	4	.....	1	.....	1
69	Engine capacity ... horsepower	.....	.....	.....	131	3	.....	20	.....	8
70	Pump capacity ... gallons per minute	.....	.....	.....	15,242	11	.....	100	.....	360
	COST									
71	Cost of enterprises up to July 1, 1910 ... dollars	927,647	2,090,999	137,565	1,568,770	21,581	12,671	581,214	133,956	187,211
72	*Cost in 1899* [4] ... dollars	.....	.....	.....	.....	.....	.....	.....	.....	.....
73	Per cent of increase, 1899-1910	.....	.....	.....	.....	.....	.....	.....	.....	.....
74	Average cost per acre enterprises were capable of irrigating in 1910 ... dollars	3.54	19.59	4.09	15.82	16.13	6.21	23.60	4.76	6.64
75	*Average cost per acre irrigated in 1899* [4] ... dollars	.....	.....	.....	.....	.....	.....	.....	.....	.....
76	Estimated final cost of existing enterprises ... dollars	1,026,897	2,177,966	137,565	2,261,610	21,581	12,671	589,878	133,956	187,211
77	Average per acre included in projects ... dollars	3.06	8.52	3.97	12.94	16.13	6.17	23.22	4.07	4.52
	OPERATION AND MAINTENANCE									
78	Acreage for which cost is reported	44,127	33,900	.....	33,454	620	.....	3,500	.....	1,200
79	Total cost reported ... dollars	11,860	5,090	.....	56,583	827	.....	3,412	.....	1,800
80	Average per acre for which cost is reported ... dollars	0.27	0.15	.....	1.69	1.33	.....	0.97	.....	1.50
81	*Average cost per acre in 1899* [4] ... dollars	.....	.....	.....	.....	.....	.....	.....	.....	.....
82	Per cent of increase, 1899-1909	.....	.....	.....	.....	.....	.....	.....	.....	.....

[1] Change of boundary. (See explanation at close of text.)

[2] Decrease.

COST OF OPERATION AND MAINTENANCE, BY COUNTIES: 1909 AND 1910—Continued.

[Comparative data for 1899 in italics.]

		Elbert.	Fremont.	Garfield.	Gilpin.	Grand.	Gunnison.	Hinsdale.	Huerfano.	Jackson.	Jefferson.
1	Number of all farms in 1910	1,150	896	965	43	249	277	24	462	178	1,417
2	Number of farms irrigated in 1909	34	839	868	2	226	261	22	350	163	1,151
3	Per cent of all farms	3.0	93.6	89.9	4.7	90.8	94.2	91.7	75.8	91.6	81.2
4	*Number of farms irrigated in 1899*	*17*	*688*	*487*	*16*	*153*	*226*	*30*	*345*	(1)	*751*
5	Per cent of increase, 1899-1909	100.0	42.7	78.2	[2] 87.5	47.7	15.5	[2] 26.7	1.4		
	LAND AND FARM AREA										
6	Approximate land area ... acres	1,188,480	996,480	1,988,480	84,480	1,194,240	2,034,560	621,440	960,000	1,044,480	536,320
7	Land in farms ... acres	682,281	146,866	156,720	13,323	113,287	83,282	5,436	161,834	200,278	224,686
8	Improved land in farms ... acres	118,474	24,868	61,818	3,370	30,097	38,074	2,349	28,631	74,737	69,269
9	Acreage irrigated in 1909	7,628	24,737	61,617	43	42,194	55,848	2,924	26,598	151,850	57,336
10	Per cent of total land area	0.6	2.5	3.1	0.1	3.5	2.7	0.5	2.8	14.5	10.7
11	Per cent of land in farms	1.1	16.8	39.3	0.3	37.2	67.0	53.8	16.4	75.8	25.5
12	Per cent of improved land in farms	6.4	99.5	99.7	1.3	[3] 140.2	[3] 146.7	[3] 124.5	92.9	[3] 203.2	82.8
13	*Acreage irrigated in 1899*	*905*	*15,642*	*24,937*	*354*	*17,643*	*26,971*	*1,339*	*15,320*	(1)	*48,850*
14	Per cent of increase, 1899-1909	74.3	59.2	147.1	[2] 87.9	139.2	107.1	118.4	73.5		
15	Acreage enterprises were capable of irrigating in 1910	11,286	37,136	95,281	43	77,672	59,700	3,354	35,690	199,457	142,286
16	Acreage included in projects	20,361	42,414	133,321	290	98,299	73,895	5,220	66,878	244,967	293,163
	ACREAGE IRRIGATED AND INCLUDED IN PROJECTS										
	CLASSIFIED BY CHARACTER OF ENTERPRISE.										
17	**U. S. Reclamation Service**, irrigated in 1909										
18	Enterprises were capable of irrigating in 1910										
19	Included in projects										
20	**U. S. Indian Service**, irrigated in 1909										
21	Enterprises were capable of irrigating in 1910										
22	Included in projects										
23	**Carey Act enterprises**, irrigated in 1909										
24	Enterprises were capable of irrigating in 1910										
25	Included in projects										
26	**Irrigation districts**, irrigated in 1909										
27	Enterprises were capable of irrigating in 1910										
28	Included in projects										
29	**Cooperative enterprises**, irrigated in 1909		7,379	4,114		4,470	2,433		1,855	4,000	33,424
30	Enterprises were capable of irrigating in 1910		15,475	8,800		19,190	2,460		2,488	12,000	69,971
31	Included in projects		19,875	17,560		35,570	2,460		21,300	12,000	69,971
32	**Commercial enterprises**, irrigated in 1909										12,919
33	Enterprises were capable of irrigating in 1910										58,528
34	Included in projects										207,532
35	**Individual and partnership enterprises**, irrigated in 1909	7,628	17,358	57,503	43	37,724	53,415	2,924	24,743	147,850	10,993
36	Enterprises were capable of irrigating in 1910	11,286	21,661	86,481	43	58,482	57,240	3,354	33,202	187,457	13,787
37	Included in projects	20,361	22,539	115,761	290	62,729	71,435	5,220	45,578	232,967	15,660
	ACREAGE IRRIGATED										
	CLASSIFIED BY SOURCE OF WATER SUPPLY.										
38	Supplied from streams	7,568	24,290	59,916	43	41,329	55,527	2,924	26,568	151,710	56,922
39	By gravity	7,568	23,694	59,916	43	41,329	55,427	2,924	26,568	151,710	56,882
40	By pumping		596				100				40
41	Supplied from lakes			25						80	4
42	By gravity			25						80	
43	By pumping										4
44	Supplied from wells		236						5		30
45	Flowing		209								
46	By pumping		27						5		30
47	Supplied from springs	60	161	914		285	221		25		40
48	Supplied from reservoirs		50	762		580	100			60	340
49	Total acreage supplied by pumping		623				100		5		74
	IRRIGATION ENTERPRISES										
50	Independent enterprises ... number	37	413	440	2	328	507	41	263	328	163
51	*Number in 1899* [4]										
52	Per cent of increase, 1899-1910										
53	Main ditches ... number	30	366	374	2	326	448	31	266	326	164
54	*Number in 1899* [5]										
55	Per cent of increase, 1899-1910										
56	Length ... miles	30	337	870	1	497	466	28	427	743	640
57	*Length in 1899* [4] ... miles										
58	Per cent of increase, 1899-1910										
59	Capacity ... cubic feet per second	427	1,058	4,401	1	3,508	6,934	183	1,609	6,896	4,623
60	Laterals ... number	60	363	89		173	41	6	187	142	31
61	Length ... miles	4	122	54		94	7	2	106	79	67
62	Reservoirs ... number	8	26	14		21	1		37	6	79
63	Capacity ... acre-feet	1,456	18,879	5,049		3,344	125		12,714	2,150	136,519
64	Flowing wells ... number		60								
65	Capacity ... gallons per minute		1,371								
66	Pumped wells ... number		5						1		3
67	Capacity ... gallons per minute		1,169						1,200		355
68	Pumping plants ... number		9				1		1		7
69	Engine capacity ... horsepower		225				56		10		26
70	Pump capacity ... gallons per minute		8,921				3,600		1,200		920
	COST										
71	Cost of enterprises up to July 1, 1910 ... dollars	35,215	1,505,440	1,458,678	625	432,231	207,622	11,047	257,959	275,899	4,300,968
72	*Cost in 1899* [4] ... dollars										
73	Per cent of increase, 1899-1910										
74	Average cost per acre enterprises were capable of irrigating in 1910 ... dollars	3.12	40.54	15.31	14.53	5.57	3.48	3.29	7.23	1.38	30.23
75	*Average cost per acre irrigated in 1899* [4] ... dollars										
76	Estimated final cost of existing enterprises ... dollars	35,215	1,588,971	1,498,678	625	504,654	207,622	11,047	273,959	275,899	5,170,968
77	Average per acre included in projects ... dollars	1.73	37.46	11.24	2.16	5.13	2.81	2.12	4.10	1.13	17.64
	OPERATION AND MAINTENANCE										
78	Acreage for which cost is reported		6,379	4,114		705	1,740		1,855		40,423
79	Total cost reported ... dollars		25,411	11,226		610	100		1,528		47,691
80	Average per acre for which cost is reported ... dollars		3.98	2.73		0.87	0.06		0.82		1.18
81	*Average cost per acre in 1899* [4] ... dollars										
82	Per cent of increase, 1899-1909										

[2] Irrigated acreage includes wild grass, while improved land in farms does not. [4] Not reported by counties. [5] Not reported.

ACREAGE IRRIGATED, EXTENT AND COST OF IRRIGATION ENTERPRISES, AND

[Comparative data for 1899 in italics.]

		Kiowa.	Kit Carson.	La Plata.	Lake.	Larimer.[1]	Las Animas.	Lincoln.	Logan.	Mesa.	Mineral.
1	Number of all farms in 1910	646	1,767	735	57	1,830	954	1,334	1,359	2,348	33
2	Number of farms irrigated in 1909	6	8	634	43	1,491	447	1	272	2,238	28
3	Per cent of all farms	0.9	0.5	86.3	75.4	81.5	46.9	0.1	20.0	95.3	84.8
4	*Number of farms irrigated in 1899*	*3*	*23*	*220*	*56*	*1,256*	*549*	*17*	*226*	*742*	*32*
5	Per cent of increase, 1899-1909	100.0	[2] 65.2	188.2	[2] 23.2	.....	[2] 18.6	[2] 94.1	20.4	201.6	[2] 12.5
	LAND AND FARM AREA										
6	Approximate land area ... acres	1,150,720	1,381,760	1,184,640	237,440	1,682,560	3,077,760	1,644,800	1,166,080	2,024,320	554,240
7	Land in farms ... acres	219,660	566,587	151,709	20,948	505,524	445,298	428,115	409,487	174,584	18,646
8	Improved land in farms ... acres	21,667	140,399	41,390	7,998	177,525	48,085	105,053	115,019	73,508	7,036
9	Acreage irrigated in 1909	1,460	638	40,840	10,967	170,600	26,093	160	63,166	71,942	7,762
10	Per cent of total land area	0.1	(3)	3.4	4.6	10.1	0.8	(3)	5.4	3.6	1.4
11	Per cent of land in farms	0.7	0.1	26.9	52.4	33.7	5.9	(3)	15.4	41.2	41.6
12	Per cent of improved land in farms	6.7	0.5	98.7	[4] 137.1	96.1	54.3	0.2	54.9	97.9	[4] 110.3
13	*Acreage irrigated in 1899*	*158*	*859*	*10,771*	*7,380*	*169,028*	*24,661*	*1,678*	*8,913*	*33,223*	*2,640*
14	Per cent of increase, 1899-1909	824.1	[2] 25.7	279.2	48.6	.....	5.8	[2] 90.5	608.7	116.5	194.0
15	Acreage enterprises were capable of irrigating in 1910	1,460	788	109,479	11,647	178,992	32,566	160	65,345	92,092	9,370
16	Acreage included in projects	2,310	868	151,387	16,380	316,992	35,149	160	87,301	182,942	10,590
	ACREAGE IRRIGATED AND INCLUDED IN PROJECTS										
	CLASSIFIED BY CHARACTER OF ENTERPRISE.										
17	**U. S. Reclamation Service**, irrigated in 1909	.....	.....	.....	.....	.....	.....	.....	.....	.....	.....
18	Enterprises were capable of irrigating in 1910	.....	.....	.....	.....	.....	.....	.....	.....	.....	.....
19	Included in projects	.....	.....	.....	.....	.....	.....	.....	.....	53,000	.....
20	**U. S. Indian Service**, irrigated in 1909	.....	.....	1,000	.....	.....	.....	.....	.....	.....	.....
21	Enterprises were capable of irrigating in 1910	.....	.....	2,000	.....	.....	.....	.....	.....	.....	.....
22	Included in projects	.....	.....	20,000	.....	.....	.....	.....	.....	.....	.....
23	**Carey Act enterprises**, irrigated in 1909	.....	.....	.....	.....	.....	.....	.....	.....	.....	.....
24	Enterprises were capable of irrigating in 1910	.....	.....	.....	.....	.....	.....	.....	.....	.....	.....
25	Included in projects	.....	.....	.....	.....	.....	.....	.....	.....	.....	.....
26	**Irrigation districts**, irrigated in 1909	.....	.....	.....	.....	.....	.....	.....	.....	9,370	.....
27	Enterprises were capable of irrigating in 1910	.....	.....	.....	.....	.....	.....	.....	.....	16,070	.....
28	Included in projects	.....	.....	.....	.....	.....	.....	.....	.....	22,370	.....
29	**Cooperative enterprises**, irrigated in 1909	.....	.....	23,973	.....	144,444	8,000	.....	47,711	33,800	.....
30	Enterprises were capable of irrigating in 1910	.....	.....	85,218	.....	150,122	11,640	.....	48,860	42,000	.....
31	Included in projects	.....	.....	96,418	.....	157,103	11,640	.....	63,501	54,112	.....
32	**Commercial enterprises**, irrigated in 1909	.....	.....	.....	.....	740	.....	.....	.....	.....	.....
33	Enterprises were capable of irrigating in 1910	.....	.....	.....	.....	740	.....	.....	.....	.....	.....
34	Included in projects	.....	.....	.....	.....	125,000	.....	.....	.....	.....	.....
35	**Individual and partnership enterprises**, irrigated in 1909	1,460	638	15,867	10,967	25,416	18,093	160	15,455	28,772	7,762
36	Enterprises were capable of irrigating in 1910	1,460	788	22,261	11,647	28,130	20,926	160	16,485	34,022	9,370
37	Included in projects	2,310	868	34,969	16,380	34,889	23,509	160	23,800	53,460	10,590
	ACREAGE IRRIGATED										
	CLASSIFIED BY SOURCE OF WATER SUPPLY.										
38	Supplied from streams	1,225	585	40,351	10,967	169,534	25,991	.....	62,761	71,590	7,762
39	By gravity	1,225	585	40,350	10,967	169,304	25,991	.....	62,761	60,807	7,762
40	By pumping	.....	.....	1	.....	230	.....	.....	.....	10,783	.....
41	Supplied from lakes	230	.....	.....	.....	200	.....	.....	.....	.....	.....
42	By gravity	230	.....	.....	.....	.....	.....	.....	.....	.....	.....
43	By pumping	.....	.....	.....	.....	200	.....	.....	.....	.....	.....
44	Supplied from wells	5	3	200	.....	104	.....	.....	15	52	.....
45	Flowing	3	.....	200	.....	.....	.....	.....	.....	.....	.....
46	By pumping	2	3	.....	.....	104	.....	.....	15	52	.....
47	Supplied from springs	.....	50	109	.....	542	102	160	.....	300	.....
48	Supplied from reservoirs	.....	.....	180	.....	220	.....	.....	390	.....	.....
49	Total acreage supplied by pumping	2	3	1	.....	534	.....	.....	15	10,835	.....
	IRRIGATION ENTERPRISES										
50	Independent enterprises ... number	6	7	262	55	221	139	1	36	275	46
51	*Number in 1899* [5]	.....	.....	.....	.....	.....	.....	.....	.....	.....	.....
52	Per cent of increase, 1899-1910	.....	.....	.....	.....	.....	.....	.....	.....	.....	.....
53	Main ditches ... number	4	5	257	39	217	88	1	35	259	44
54	*Number in 1899* [6]	.....	.....	.....	.....	.....	.....	.....	.....	.....	.....
55	Per cent of increase, 1899-1910	.....	.....	.....	.....	.....	.....	.....	.....	.....	.....
56	Length ... miles	7	6	489	71	758	161	3	215	592	47
57	*Length in 1899* [5] ... miles	.....	.....	.....	.....	.....	.....	.....	.....	.....	.....
58	Per cent of increase, 1899-1910	.....	.....	.....	.....	.....	.....	.....	.....	.....	.....
59	Capacity ... cubic feet per second	22	65	2,662	530	7,176	1,198	34	2,566	5,000	217
60	Laterals ... number	.....	4	52	9	136	16	.....	8	62	12
61	Length ... miles	.....	2	125	16	368	7	.....	23	150	8
62	Reservoirs ... number	1	3	7	.....	84	7	.....	4	42	.....
63	Capacity ... acre-feet	1	55	7,456	.....	263,388	427	.....	1,929	10,172	.....
64	Flowing wells ... number	1	.....	4	.....	.....	.....	.....	.....	.....	.....
65	Capacity ... gallons per minute	10	.....	89	.....	.....	.....	.....	.....	.....	.....
66	Pumped wells ... number	2	2	.....	.....	2	.....	.....	1	2	.....
67	Capacity ... gallons per minute	4	26	.....	.....	857	.....	.....	600	80	.....
68	Pumping plants ... number	2	2	2	.....	5	.....	.....	1	31	.....
69	Engine capacity ... horsepower	1	1	136	.....	80	.....	.....	10	5,991	.....
70	Pump capacity ... gallons per minute	4	26	2,716	.....	1,659	.....	.....	600	178,273	.....
	COST										
71	Cost of enterprises up to July 1, 1910 ... dollars	7,975	3,165	688,774	46,196	5,576,639	155,583	560	388,862	3,024,019	19,514
72	*Cost in 1899* [5] ... dollars	.....	.....	.....	.....	.....	.....	.....	.....	.....	.....
73	Per cent of increase, 1899-1910	.....	.....	.....	.....	.....	.....	.....	.....	.....	.....
74	Average cost per acre enterprises were capable of irrigating in 1910 ... dollars	5.46	4.02	6.29	3.97	31.16	4.78	3.50	5.95	32.84	2.08
75	*Average cost per acre irrigated in 1899* [5] ... dollars	.....	.....	.....	.....	.....	.....	.....	.....	.....	.....
76	Estimated final cost of existing enterprises ... dollars	7,975	3,165	855,311	46,196	9,026,639	155,583	560	388,862	6,745,382	19,514
77	Average per acre included in projects ... dollars	3.45	3.65	5.65	2.82	28.48	4.43	3.50	4.45	36.87	1.84
	OPERATION AND MAINTENANCE										
78	Acreage for which cost is reported	.....	.....	21,273	.....	140,244	8,000	.....	45,711	42,770	.....
79	Total cost reported ... dollars	.....	.....	12,442	.....	260,035	8,586	.....	11,853	87,820	.....
80	Average per acre for which cost is reported ... dollars	.....	.....	0.58	.....	1.85	1.07	.....	0.26	2.05	.....
81	*Average cost per acre in 1899* [5] ... dollars	.....	.....	.....	.....	.....	.....	.....	.....	.....	.....
82	Per cent of increase, 1899-1909	.....	.....	.....	.....	.....	.....	.....	.....	.....	.....

[1] Change of boundary. (See explanation at close of text.) [2] Decrease. [3] Less than one-tenth of 1 per cent.

COST OF OPERATION AND MAINTENANCE, BY COUNTIES: 1909 AND 1910—Continued.

[Comparative data for 1899 in italics.]

		Montezuma.	Montrose.	Morgan.	Otero.	Ouray.	Park.[1]	Pitkin.	Prowers.	Pueblo.	Rio Blanco.
1	Number of all farms in 1910	1,004	1,138	1,075	1,498	189	194	191	991	1,103	341
2	Number of farms irrigated in 1909	516	1,042	561	1,310	184	162	182	546	753	285
3	Per cent of all farms	51.4	91.6	52.2	87.4	97.4	83.5	95.3	55.1	68.3	83.6
4	*Number of farms irrigated in 1899*	*240*	*468*	*305*	*762*	*128*	*172*	*153*	*377*	*561*	*239*
5	Per cent of increase, 1899–1909	115.0	122.6	83.9	71.9	43.8	.....	19.0	44.8	34.2	19.2
	LAND AND FARM AREA										
6	Approximate land area ... acres	1,312,640	1,448,960	828,040	1,322,880	332,160	1,415,680	652,160	1,043,200	1,557,120	2,062,720
7	Land in farms ... acres	159,204	151,375	233,269	254,185	48,833	181,199	45,286	250,317	630,114	104,386
8	Improved land in farms ... acres	31,112	65,136	98,721	143,114	14,612	46,205	15,158	102,240	63,426	36,750
9	Acreage irrigated in 1909	27,176	55,993	97,849	122,457	15,621	64,824	15,152	71,684	50,718	32,830
10	Per cent of total land area	2.1	3.9	11.9	9.3	4.7	4.6	2.3	6.9	3.3	1.6
11	Per cent of land in farms	17.1	37.0	41.9	48.2	32.0	35.8	33.5	28.6	8.0	31.5
12	Per cent of improved land in farms	87.3	86.0	99.1	85.6	[4]106.9	[4]140.3	[4]100.0	70.1	80.0	89.3
13	*Acreage irrigated in 1899*	*12,246*	*34,132*	*37,012*	*62,268*	*10,440*	*39,861*	*12,088*	*46,092*	*35,943*	*21,331*
14	Per cent of increase, 1899–1909	121.9	64.0	164.4	96.6	49.6	.....	25.3	55.5	41.1	53.5
15	Acreage enterprises were capable of irrigating in 1910	62,757	92,194	114,933	198,460	20,337	65,384	29,719	74,632	69,442	37,353
16	Acreage included in projects	67,538	254,132	259,590	250,766	25,462	68,969	39,497	130,596	174,518	53,169
	ACREAGE IRRIGATED AND INCLUDED IN PROJECTS										
	CLASSIFIED BY CHARACTER OF ENTERPRISE.										
17	**U. S. Reclamation Service,** irrigated in 1909	.....	14,600	.....	.....	.....	.....	.....	.....	.....	.....
18	Enterprises were capable of irrigating in 1910	.....	28,000	.....	.....	.....	.....	.....	.....	.....	.....
19	Included in projects	.....	138,000	.....	.....	.....	.....	.....	.....	.....	.....
20	**U. S. Indian Service,** irrigated in 1909	20	.....	.....	.....	.....	.....	.....	.....	.....	.....
21	Enterprises were capable of irrigating in 1910	20	.....	.....	.....	.....	.....	.....	.....	.....	.....
22	Included in projects	20	.....	.....	.....	.....	.....	.....	.....	.....	.....
23	**Carey Act enterprises,** irrigated in 1909	.....	.....	.....	.....	.....	.....	.....	.....	.....	.....
24	Enterprises were capable of irrigating in 1910	.....	.....	.....	.....	.....	.....	.....	.....	.....	.....
25	Included in projects	.....	.....	.....	.....	.....	.....	.....	.....	.....	.....
26	**Irrigation districts,** irrigated in 1909	13,000	.....	19,668	18,550	.....	.....	.....	.....	450	.....
27	Enterprises were capable of irrigating in 1910	35,000	.....	19,668	45,525	.....	.....	.....	.....	475	.....
28	Included in projects	38,000	.....	121,668	49,525	.....	.....	.....	.....	475	.....
29	**Cooperative enterprises,** irrigated in 1909	2,935	19,688	59,488	99,164	1,090	.....	2,740	69,303	36,876	2,000
30	Enterprises were capable of irrigating in 1910	8,175	32,828	69,988	145,893	1,332	.....	5,775	71,132	52,794	3,000
31	Included in projects	9,175	64,928	107,225	183,198	1,332	.....	7,850	125,357	69,652	4,000
32	**Commercial enterprises,** irrigated in 1909	.....	.....	.....	.....	.....	.....	.....	.....	.....	250
33	Enterprises were capable of irrigating in 1910	.....	.....	.....	.....	.....	.....	.....	.....	.....	250
34	Included in projects	.....	.....	.....	.....	.....	.....	.....	.....	.....	250
35	**Individual and partnership enterprises,** irrigated in 1909	11,221	21,705	18,693	4,743	14,531	64,824	12,412	2,381	13,392	30,580
36	Enterprises were capable of irrigating in 1910	19,562	31,366	25,277	7,042	19,005	65,384	23,944	3,500	16,173	34,103
37	Included in projects	20,343	51,204	30,697	18,043	24,130	68,969	31,647	5,239	104,391	48,919
	ACREAGE IRRIGATED										
	CLASSIFIED BY SOURCE OF WATER SUPPLY.										
38	Supplied from streams	27,151	55,739	97,038	118,720	15,606	64,809	15,061	71,684	50,393	32,402
39	By gravity	27,151	55,739	97,038	118,420	15,606	64,809	15,061	71,684	50,387	32,120
40	By pumping	.....	.....	.....	300	.....	.....	.....	.....	6	282
41	Supplied from lakes	.....	.....	.....	.....	.....	15	2	.....	40	.....
42	By gravity	.....	.....	.....	.....	.....	15	2	.....	40	.....
43	By pumping	.....	.....	.....	.....	.....	.....	.....	.....	.....	.....
44	Supplied from wells	.....	20	11	227	.....	.....	4	.....	31	.....
45	Flowing	.....	.....	.....	.....	.....	.....	.....	.....	20	.....
46	By pumping	.....	20	11	227	.....	.....	4	.....	11	.....
47	Supplied from springs	10	221	.....	.....	15	.....	85	.....	254	428
48	Supplied from reservoirs	15	13	800	3,510	.....	.....	.....	.....	.....	.....
49	Total acreage supplied by pumping	.....	20	11	527	.....	.....	4	.....	17	282
	IRRIGATION ENTERPRISES										
50	Independent enterprises ... number	141	200	49	47	137	282	165	25	190	202
51	*Number in 1899* [5]	.....	.....	.....	.....	.....	.....	.....	.....	.....	.....
52	Per cent of increase, 1899–1910	.....	.....	.....	.....	.....	.....	.....	.....	.....	.....
53	Main ditches ... number	150	192	48	37	138	276	124	20	173	191
54	*Number in 1899* [5]	.....	.....	.....	.....	.....	.....	.....	.....	.....	.....
55	Per cent of increase, 1899–1910	.....	.....	.....	.....	.....	.....	.....	.....	.....	.....
56	Length ... miles	268	541	537	327	252	363	253	218	436	354
57	*Length in 1899* [5] ... miles	.....	.....	.....	.....	.....	.....	.....	.....	.....	.....
58	Per cent of increase, 1899–1910	.....	.....	.....	.....	.....	.....	.....	.....	.....	.....
59	Capacity ... cubic feet per second	1,590	3,983	6,454	6,553	1,085	4,241	1,002	2,286	5,181	1,129
60	Laterals ... number	38	58	15	53	41	718	17	82	91	118
61	Length ... miles	158	164	42	123	15	185	5	148	109	70
62	Reservoirs ... number	11	15	17	40	7	1	9	7	54	10
63	Capacity ... acre-feet	37,600	119,381	181,673	130,504	441	1	1,874	183,381	106,307	384
64	Flowing wells ... number	.....	.....	.....	.....	.....	.....	.....	.....	4	.....
65	Capacity ... gallons per minute	.....	.....	.....	.....	.....	.....	.....	.....	2,168	.....
66	Pumped wells ... number	.....	1	3	14	.....	.....	1	.....	3	.....
67	Capacity ... gallons per minute	.....	170	1,581	6,205	.....	.....	34	.....	145	.....
68	Pumping plants ... number	.....	1	3	15	.....	.....	1	.....	4	9
69	Engine capacity ... horsepower	.....	3	25	87	.....	.....	1	.....	9	87
70	Pump capacity ... gallons per minute	.....	170	1,581	15,185	.....	.....	34	.....	165	4,329
	COST										
71	Cost of enterprises up to July 1, 1910 ... dollars	1,026,977	4,769,186	4,821,813	3,197,415	159,091	213,233	237,523	1,453,019	1,511,694	269,479
72	*Cost in 1899* [5] ... dollars	.....	.....	.....	.....	.....	.....	.....	.....	.....	.....
73	Per cent of increase, 1899–1910	.....	.....	.....	.....	.....	.....	.....	.....	.....	.....
74	Average cost per acre enterprises were capable of irrigating in 1910 ... dollars	16.36	51.73	41.95	16.11	7.82	3.26	7.99	19.47	21.77	7.21
75	*Average cost per acre irrigated in 1899* [5] ... dollars	.....	.....	.....	.....	.....	.....	.....	.....	.....	.....
76	Estimated final cost of existing enterprises ... dollars	1,091,974	9,751,075	6,004,613	3,631,587	159,091	213,233	252,554	1,453,019	1,693,321	269,479
77	Average per acre included in projects ... dollars	16.17	38.37	23.13	14.48	6.25	3.09	6.39	11.13	9.70	5.07
	OPERATION AND MAINTENANCE										
78	Acreage for which cost is reported	15,935	29,610	79,156	116,714	1,090	.....	2,740	69,303	35,132	.....
79	Total cost reported ... dollars	22,025	22,390	39,511	71,349	206	.....	5,135	43,899	31,473	.....
80	Average per acre for which cost is reported ... dollars	1.38	0.76	0.50	0.61	0.19	.....	1.87	0.63	0.90	.....
81	*Average cost per acre in 1899* [5] ... dollars	.....	.....	.....	.....	.....	.....	.....	.....	.....	.....
82	Per cent of increase, 1899–1909	.....	.....	.....	.....	.....	.....	.....	.....	.....	.....

[4] Irrigated acreage includes wild grass, while improved land in farms does not. [5] Not reported by counties. [6] Not reported.

ACREAGE IRRIGATED, EXTENT AND COST OF IRRIGATION ENTERPRISES, AND COST OF OPERATION AND MAINTENANCE, BY COUNTIES: 1909 AND 1910—Continued.

[Comparative data for 1899 in italics.]

		Rio Grande.	Routt.	Saguache.	San Miguel.	Sedgwick.	Summit.	Teller.	Washington.[1]	Weld.	Yuma.[1]
1	Number of all farms in 1910	519	1,113	363	140	448	96	208	1,346	3,981	1,829
2	Number of farms irrigated in 1909	517	588	338	121	141	90	32	47	2,578	23
3	Per cent of all farms	99.6	52.8	93.1	86.4	31.5	93.8	15.4	3.5	64.8	1.3
4	*Number of farms irrigated in 1899*	*351*	*552*	*364*	*108*	*81*	*72*	*41*	*25*	*1,814*	*22*
5	Per cent of increase, 1899-1909	47.3	65.2	[2] 7.1	12.0	74.1	25.0	[2] 22.0	.....	42.1	.....
	LAND AND FARM AREA										
6	Approximate land area ... acres	574,720	4,458,880	2,005,120	824,320	339,840	415,360	350,080	1,613,440	2,574,080	1,514,880
7	Land in farms ... acres	149,704	330,233	282,741	35,600	159,289	24,844	80,313	551,198	914,220	658,318
8	Improved land in farms ... acres	115,890	92,328	217,102	19,130	58,205	6,503	10,943	117,986	410,346	318,152
9	Acreage irrigated in 1909	107,551	62,427	145,874	14,712	22,023	8,402	1,370	5,595	395,514	3,890
10	Per cent of total land area	18.7	1.4	7.3	1.8	6.5	2.0	0.4	0.3	15.4	0.3
11	Per cent of land in farms	71.9	18.9	51.6	41.3	13.8	33.8	1.7	1.0	43.3	0.6
12	Per cent of improved land in farms	92.8	67.6	67.2	76.9	37.8	[3] 129.2	12.5	4.7	96.4	1.2
13	*Acreage irrigated in 1899*	*71,325*	*44,548*	*75,909*	*5,425*	*4,779*	*3,631*	*881*	*5,099*	*226,613*	*850*
14	Per cent of increase, 1899-1909	50.8	40.2	92.2	171.2	360.8	137.9	55.5	.....	74.5	.....
15	Acreage enterprises were capable of irrigating in 1910	298,021	110,569	150,943	20,421	23,260	11,739	1,435	6,027	434,008	6,290
16	Acreage included in projects	353,637	157,298	157,568	21,653	53,620	16,489	1,664	7,969	629,433	8,275
	ACREAGE IRRIGATED AND INCLUDED IN PROJECTS										
	CLASSIFIED BY CHARACTER OF ENTERPRISE.										
17	**U. S. Reclamation Service,** irrigated in 1909	.....	.....	.....	.....	.....	.....	.....	.....	.....	.....
18	Enterprises were capable of irrigating in 1910	.....	.....	.....	.....	.....	.....	.....	.....	.....	.....
19	Included in projects	.....	.....	.....	.....	.....	.....	.....	.....	.....	.....
20	**U. S. Indian Service,** irrigated in 1909	.....	.....	.....	.....	.....	.....	.....	.....	.....	.....
21	Enterprises were capable of irrigating in 1910	.....	.....	.....	.....	.....	.....	.....	.....	.....	.....
22	Included in projects	.....	.....	.....	.....	.....	.....	.....	.....	.....	.....
23	**Carey Act enterprises,** irrigated in 1909	.....	85	.....	.....	.....	.....	.....	.....	.....	.....
24	Enterprises were capable of irrigating in 1910	.....	85	.....	.....	.....	.....	.....	.....	.....	.....
25	Included in projects	.....	37,000	.....	.....	.....	.....	.....	.....	.....	.....
26	**Irrigation districts,** irrigated in 1909	7,450	.....	17,650	.....	18,000	.....	.....	.....	332	.....
27	Enterprises were capable of irrigating in 1910	23,679	.....	17,650	.....	18,000	.....	.....	.....	332	.....
28	Included in projects	28,049	.....	23,280	.....	47,000	.....	.....	.....	125,332	.....
29	**Cooperative enterprises,** irrigated in 1909	19,711	4,647	.....	7,000	.....	.....	.....	4,835	323,918	400
30	Enterprises were capable of irrigating in 1910	128,852	8,850	.....	7,200	.....	.....	.....	4,917	331,821	500
31	Included in projects	173,232	10,520	.....	7,200	.....	.....	.....	6,389	364,165	500
32	**Commercial enterprises,** irrigated in 1909	51,453	.....	40,362	.....	.....	.....	.....	.....	9,709	.....
33	Enterprises were capable of irrigating in 1910	107,670	.....	42,330	.....	.....	.....	.....	.....	9,709	.....
34	Included in projects	107,670	.....	42,330	.....	.....	.....	.....	.....	11,629	.....
35	**Individual and partnership enterprises,** irrigated in 1909	28,937	57,695	87,862	7,712	4,023	8,402	1,370	760	61,555	3,490
36	Enterprises were capable of irrigating in 1910	37,820	101,634	90,963	13,221	5,260	11,739	1,435	1,110	92,146	5,790
37	Included in projects	44,686	109,778	91,958	14,453	6,620	16,489	1,664	1,580	128,307	7,775
	ACREAGE IRRIGATED										
	CLASSIFIED BY SOURCE OF WATER SUPPLY.										
38	Supplied from streams	106,786	60,877	143,642	14,710	21,983	8,371	1,302	5,535	387,619	3,890
39	By gravity	106,786	60,727	143,642	14,710	21,983	8,371	1,302	5,535	387,544	3,890
40	By pumping	.....	150	.....	.....	.....	.....	.....	.....	75	.....
41	Supplied from lakes	.....	30	20	.....	.....	.....	.....	.....	390	.....
42	By gravity	.....	30	.....	.....	.....	.....	.....	.....	.....	.....
43	By pumping	.....	.....	20	.....	.....	.....	.....	.....	390	.....
44	Supplied from wells	685	.....	1,921	.....	.....	.....	.....	.....	2,230	.....
45	Flowing	685	.....	1,921	.....	.....	.....	.....	.....	.....	.....
46	By pumping	.....	.....	.....	.....	.....	.....	.....	.....	2,230	.....
47	Supplied from springs	40	517	266	2	40	6	68	60	340	.....
48	Supplied from reservoirs	40	1,003	25	.....	.....	25	.....	.....	4,935	.....
49	Total acreage supplied by pumping	.....	150	20	.....	.....	.....	.....	.....	2,695	.....
	IRRIGATION ENTERPRISES										
50	Independent enterprises ... number	213	433	348	95	10	151	26	7	291	16
51	*Number in 1899* [4]	.....	.....	.....	.....	.....	.....	.....	.....	.....	.....
52	Per cent of increase, 1899-1910	.....	.....	.....	.....	.....	.....	.....	.....	.....	.....
53	Main ditches ... number	229	417	328	94	10	154	21	4	263	12
54	*Number in 1899* [5]	.....	.....	.....	.....	.....	.....	.....	.....	.....	.....
55	Per cent of increase, 1899-1910	.....	.....	.....	.....	.....	.....	.....	.....	.....	.....
56	Length ... miles	537	899	414	179	130	174	18	5	752	32
57	*Length in 1899* [4] ... miles	.....	.....	.....	.....	.....	.....	.....	.....	.....	.....
58	Per cent of increase, 1899-1910	.....	.....	.....	.....	.....	.....	.....	.....	.....	.....
59	Capacity ... cubic feet per second	6,755	4,502	2,597	773	1,934	571	38	85	12,611	210
60	Laterals ... number	187	171	888	2	20	26	2	2	250	.....
61	Length ... miles	398	106	174	5	10	12	1	2	182	.....
62	Reservoirs ... number	1	74	13	3	11	3	.....	2	100	1
63	Capacity ... acre-feet	261	36,456	28	1,334	42,020	76	.....	290	73,766	3
64	Flowing wells ... number	33	.....	58	.....	.....	.....	.....	.....	.....	.....
65	Capacity ... gallons per minute	7,672	.....	2,497	.....	.....	.....	.....	.....	.....	.....
66	Pumped wells ... number	.....	.....	.....	.....	.....	.....	.....	.....	47	.....
67	Capacity ... gallons per minute	.....	.....	.....	.....	.....	.....	.....	.....	33,263	.....
68	Pumping plants ... number	.....	3	1	.....	.....	.....	.....	.....	54	.....
69	Engine capacity ... horsepower	.....	125	3	.....	.....	.....	.....	.....	686	.....
70	Pump capacity ... gallons per minute	.....	7,225	170	.....	.....	.....	.....	.....	40,285	.....
	COST										
71	Cost of enterprises up to July 1, 1910 ... dollars	1,356,578	661,203	547,870	142,552	493,501	70,353	7,037	65,713	7,597,658	22,276
72	*Cost in 1899* [4] ... dollars	.....	.....	.....	.....	.....	.....	.....	.....	.....	.....
73	Per cent of increase, 1899-1910	.....	.....	.....	.....	.....	.....	.....	.....	.....	.....
74	Average cost per acre enterprises were capable of irrigating in 1910 ... dollars	4.55	5.98	3.63	6.98	21.22	5.99	4.90	10.90	17.51	3.54
75	*Average cost per acre irrigated in 1899* [4] ... dollars	.....	.....	.....	.....	.....	.....	.....	.....	.....	.....
76	Estimated final cost of existing enterprises ... dollars	1,400,313	1,099,590	547,870	142,552	1,130,501	70,353	7,037	65,713	9,847,658	22,276
77	Average per acre included in projects ... dollars	3.96	6.99	3.48	6.58	21.08	4.27	4.23	8.25	15.64	2.69
	OPERATION AND MAINTENANCE										
78	Acreage for which cost is reported	78,614	4,572	58,012	7,000	18,000	.....	.....	4,835	236,890	.....
79	Total cost reported ... dollars	29,362	3,314	9,695	1,451	21,980	.....	.....	1,599	91,581	.....
80	Average per acre for which cost is reported ... dollars	0.37	0.72	0.17	0.21	1.22	.....	.....	0.33	0.39	.....
81	*Average cost per acre in 1899* [4] ... dollars	.....	.....	.....	.....	.....	.....	.....	.....	.....	.....
82	Per cent of increase, 1899-1909	.....	.....	.....	.....	.....	.....	.....	.....	.....	.....

[1] Change of boundary. (See explanation at close of text.) [2] Decrease. [3] Irrigated acreage includes wild grass, while improved land in farms does not. [4] Not reported by counties. [5] Not reported.

CHAPTER 5.

STATISTICS OF MANUFACTURES FOR THE STATE, CITIES, AND INDUSTRIES.

Introduction.—This chapter gives the statistics of manufactures for the state of Colorado for the calendar year 1909 as shown by the Thirteenth Census.

The text summarizes the general results of the census inquiry, presenting a series of special tables in which the main facts printed in the general tables are given in convenient form for the state as a whole and for important industries. It also presents tables in which the statistics for the industries of the state as a whole and for a few important industries are classified by character of ownership, size of establishments, number of wage earners, and prevailing hours of labor, information which could not be presented in general tables for each industry without disclosing the facts for individual establishments.

At the end of the chapter are three general tables.

Table I gives for 1909, 1904, and 1899 the number of establishments and of persons engaged in the industries, primary power, capital, salaries and wages, cost of materials, value of products, and value added by manufacture reported for all industries combined and for certain important industries (1) for the state as a whole and (2) for the city of Denver. It also gives the same items for all industries combined for every city having in 1910 a population of over 10,000 but less than 50,000.

Table II gives statistics in detail for 1909 for the state and for a larger number of industries.

Table III gives statistics in detail for 1909 for Denver for all industries combined, and selected industries, and for each city having from 10,000 to 50,000 inhabitants for all industries combined.

Scope of census: Factory industries.—Census statistics of manufactures are compiled primarily for the purpose of showing the absolute and relative magnitude of the different branches of industry covered and their growth or decline. Incidentally, the effort is made to present data throwing light upon character of organization, location of establishments, size of establishments, labor force, and similar subjects. When use is made of the data for these purposes it is imperative that due attention should be given to the limitations of the figures. Particularly is this true when the attempt is made to derive from them figures purporting to show average wages, cost of production, or profits. These limitations will be fully discussed in the general report on manufactures for the United States as a whole.

The census of 1909, like that of 1904, was confined to manufacturing establishments conducted under the factory system, as distinguished from the neighborhood, hand, and building industries. Where statistics for 1899 are given they have been reduced to a comparable basis by eliminating the latter classes of industries. The census does not include establishments which were idle during the entire year, or had a value of products of less than $500, or the manufacturing done in educational, eleemosynary, and penal institutions, or in governmental establishments, except those of the Federal Government.

Period covered.—The returns cover the calendar year 1909, or the business year which corresponds most nearly to that calendar year. The statistics cover a year's operations, except for establishments which began or discontinued business during the year.

The establishment.—The term "establishment" comprises the factories, mills, or plants which are under a common ownership or control, and for which one set of books of account is kept.

If, however, the plants constituting an establishment as thus defined were not all located within the same city or state, separate reports were secured in order that the separate totals might be included in the statistics for each city or state. In some instances separate reports were secured for different industries carried on in the same establishment.

Classification by industries.—The establishments were assigned to the several classes of industries according to their products of chief value. The products reported for a given industry may thus, on the one hand, include minor products very different from those covered by the class designation, and, on the other hand, may not include the total product covered by this designation, because some part of this product may be made in establishments in which it is not the product of chief value.

Selected industries.—The general tables at the end of this chapter give the principal facts separately for the industries of the state. A selection has been made of the leading industries of the state for more detailed consideration. Sometimes an industry of greater importance than some of those selected is omitted because it comprises so few establishments that these detailed presentations would reveal the operations of individual concerns.

Comparisons with previous censuses.—Owing to the changes in industrial conditions it is not always possible to classify establishments by industries in such a way as to permit accurate comparison with preceding censuses. Table I, giving comparable figures for 1909, 1904, and 1899, therefore, does not embrace all the industries shown for 1909 in Table II.

Influence of increased prices.—In considering changes in cost of materials, value of products, and value added by manufacture, account should be taken of the general increase in the prices of commodities during recent years. To the extent to which this factor has been influential the figures can not be taken as an exact measure of increase in the volume of business.

Persons engaged in industry.—At the censuses of 1909, 1904, and 1899, the following general classes of persons engaged in manufacturing industries have been distinguished: (1) Proprietors and firm members, (2) salaried officers of corporations, (3) superintendents and managers, (4) clerks, and (5) wage earners. In the censuses of 1904 and 1899 these five classes were shown according to the three main groups: (1) Proprietors and firm members, (2) salaried officials, clerks, etc., and (3) wage earners. The second group included the three classes of salaried officers of corporations, superintendents and managers, and clerks. In the present census an entirely different

grouping is employed: That into (1) proprietors and officials, (2) clerks, and (3) wage earners. The first group includes proprietors and firm members, salaried officers of corporations, and superintendents and managers.

At this census the number of persons engaged in the industries, segregated by sex, and, in the case of wage earners, also by age (whether under 16 or 16 and over), was reported for December 15, or the nearest representative day. The 15th of December was selected as representing for most industries normal conditions of employment, but where conditions were exceptional, and particularly in the case of certain seasonal industries, such as canning, the December date could not be accepted as typical and an earlier date had to be chosen.

In the case of employees other than wage earners the number thus reported on December 15, or other representative day, has been treated as equivalent to the average for the year, since the number of employees of this class does not vary much from month to month in a given industry. In the case of wage earners the average is obtained in the manner explained in the next paragraph.

Wage earners.—In addition to the report by sex and age of the number of wage earners on December 15, or other representative day, a report was obtained of the number employed on the 15th of each month, without distinction of sex or age. From these figures the average number of wage earners for the year has been calculated by dividing the sum of the numbers reported each month by 12. The average thus obtained represents the number of wage earners that would be required to perform the work done if all were constantly employed during the entire year. Accordingly, the importance of any industry as an employer of labor is believed to be more accurately measured by this average than by the number employed at any one time or on a given day.

The number of wage earners reported for the representative day, though given for each separate industry, is not totaled for all industries combined, because in view of the variations of date such a total is believed not to be significant. It would involve more or less duplication of persons working in different industries at different times, would not represent the total number employed in all industries at any one time, and would give an undue weight to seasonal industries, as compared with industries in continual operation.

In particular, totals by sex and age for the wage earners reported for the representative day would be misleading, because of the undue weight given to seasonal industries, in some of which, such as canning and preserving, the distribution of the wage earners by sex and age is materially different from that in most industries of more regular operation. In order to determine as nearly as possible the sex and age distribution of the average number of wage earners in the state as a whole, the following procedure has been adopted:

The percentage distribution by sex and age of the wage earners in each industry, for December 15, or the nearest representative day, has been calculated from the actual numbers reported for that date. This percentage has been applied to the average number of wage earners for the year in that industry, to determine the average number of men, women, and children employed. These calculated averages for the several industries have been added up to give the average distribution for the state as a whole.

In 1899 and 1904 the schedule called for the average number of wage earners of each sex 16 years and over, and the total number under 16 years of age, for each month, and these monthly statements were combined in an annual average. Comparatively few manufacturing concerns, however, keep their books in such way as to show readily the number of men, women, and children (under 16) employed each month. These monthly returns by sex and age were, in fact, largely estimates. It was believed that a more accurate and reliable sex and age distribution could be secured by taking as a basis of estimate the actual numbers employed on a single day.

Prevailing hours of labor.—The census made no attempt to ascertain the number of employees working a given number of hours per week. The inquiry called merely for the prevailing practice followed in each establishment. Occasional variations in hours in an establishment from one period to another are disregarded, and no attention is given to the fact that a limited number of employees may have hours different from those of the majority. In the tables all the wage earners of each establishment are counted in the class within which the establishment itself falls. In most establishments, however, all or practically all the employees work the same number of hours, so that these figures give a substantially correct picture of the hours of labor in manufacturing industries.

Capital.—For reasons stated in prior census reports, the statistics of capital secured by the census canvass are so defective as to be without value, except as indicating very general conditions. The instructions on the schedule for securing capital were as follows:

The answer should show the total amount of capital, both owned and borrowed, on the last day of the business year reported. All the items of fixed and live capital may be taken at the amounts carried on the books. If land or buildings are rented, that fact should be stated and no value given. If a part of the land or buildings is owned, the remainder being rented, that fact should be so stated and only the value of the owned property given. Do not include securities and loans representing investments in other enterprises.

Materials.—Cost of materials refers to the materials used during the year, which may be more or less than the materials purchased during the year. The term materials includes fuel, rent of power and heat, mill supplies, and containers, as well as materials forming a constituent part of the product. Fuel includes all fuel used, whether for heat, light, or power, or for the process of manufacture.

Expenses.—Under "Expenses" are included all items of expense incident to the year's business, except interest, whether on bonds or other forms of indebtedness, and allowances for depreciations.

Value of products.—The value of products for any industry includes the total value of all products manufactured in establishments whose products of chief value fall under the industry designation. The amounts given represent the selling value at the factory of all products manufactured during the year, which may differ from the value of the products sold. Amounts received for work on materials furnished by others are included.

Value added by manufacture.—The value of products is not a satisfactory measure of either the absolute or the relative importance of a given industry, because only a part of this value is actually created by the manufacturing process carried on in the industry itself. Another part of it, and often by far the larger part, represents the value of the materials used, which have been produced by agriculture or mining or by other industrial establishments. For many purposes, therefore, the best measure of the importance of different classes of industry is the value created as the result of the manufacturing operations carried on within the industry. This value is obtained by deducting the cost of the materials consumed from the value of the product. The figure thus obtained is termed in the census reports "value added by manufacture."

There is a further statistical advantage which "value added" has over gross value of products. In combining the value of products for all industries the value of products produced by one establishment and used as materials in another is duplicated, and the total, therefore, gives a greatly exaggerated idea of the wealth created. No such duplication takes place in the total "value added by manufacture."

Cost of manufacture and profits.—Census data do not show the entire cost of manufacture, and consequently can not be used to show profits. No account has been taken of interest and depreciation. Even if the amount of profit could be determined by deducting the expenses from the value of the products the rate of profit on the investment could not properly be calculated, because of the very defective character of the returns regarding capital.

Primary power.—The figures given for this item show the total of the primary power used by the establishments. They do not

cover the power developed by motors operated by such power, the inclusion of which would evidently result in duplication.

Location of establishments.—The Census Bureau has classified establishments by their location in cities or classes of cities In interpreting these figures due consideration should be given to the fact that often establishments are located just outside the boundaries of cities, and are necessarily so classified, though locally they are looked upon as constituting a part of the manufacturing interests of the cities.

Laundries.—The census of 1909 was the first to include statistics of laundries. The reports are confined to establishments using mechanical power. The data are presented separately and are not included in the general total for manufacturing industries.

Custom sawmills and gristmills.—In order to make the statistics for 1909 comparable with those for 1904 the data for these mills have been excluded from all the tables presenting general statistics, and when practicable are given in a separate table at the end of this chapter.

INDUSTRIES IN GENERAL.

General character of the state.—Colorado, situated partly within the Great Western Plain and partly in the wooded region of the Rocky Mountain section, with a land area of 103,658 square miles, is seventh in size among the states and territories of continental United States. Its population in 1910 was 799,024, as compared with 539,700 in 1900 and 413,249 in 1890. It ranked thirty-second among the 49 states and territories as regards population in 1910, which position it also held in 1900. The density of population for the state in 1910 was 7.7 persons per square mile, the corresponding figures for 1900 and 1890 being 5.2 and 4, respectively. Of the entire population of the state, 50.7 per cent resided in incorporated cities and towns having a population of 2,500 inhabitants or over, as against 48.3 per cent in 1900.

Denver, with a population of 213,381, was the only city in the state having over 50,000 inhabitants. There were three cities—Pueblo, Colorado Springs, and Trinidad—each having a population of less than 50,000 but exceeding 10,000. Eliminating the four cities mentioned, only 13.5 per cent of the population resided in incorporated places of 2,500 and over in 1910, and only 10.5 per cent in 1900. The transportation facilities of the state are good, Denver being a terminal and radial point for most of the main lines of the Rocky Mountain region.

Importance and growth of manufactures.—Colorado is preeminently a mining state, but at each census from 1869 to 1899 the proportion which the value of its manufactures formed of the total value of the manufactures of the United States increased steadily. Since 1899, however, this proportion has decreased, being eight-tenths of 1 per cent in that year, seven-tenths of 1 per cent in 1904, and six-tenths of 1 per cent in 1909. During this period of 40 years the gross value of products per capita of the entire population of the state increased from $72 in 1869 to $163 in 1909.

Much of the manufacturing activity of the state, such as smelting, iron and steel operations, cement manufacture, and marble and stone work, is dependent upon the development of its extensive mineral resources. Furthermore, many manufacturing establishments owe their existence to the needs of the mining industry.

Irrigation of the fertile valleys of the Platte and Arkansas Rivers and other streams has made the beet-sugar production of Colorado greater than that of any other state. The canning industry is also the outgrowth of the development of irrigation in the state. Coal and timber as fuel for industrial consumption and timber as manufacturing material are abundant, and in general accessible.

The fact that Colorado is a natural grazing country has been responsible for the development of such industries as slaughtering and meat packing, the manufacture of butter, cheese, and condensed milk, the rendering of grease and tallow, and wool scouring.

The following table gives the most important figures relative to all classes of manufactures combined for the state as returned at the censuses of 1909, 1904, and 1899, together with the percentages of increase from census to census:

	Number or amount.			Per cent of increase.	
	1909	1904	1899	1904-1909	1899-1904
Number of establishments	2,034	1,606	1,323	26.6	21.4
Persons engaged in manufactures	34,115	25,888	(1)	31.8	.....
Proprietors and firm members	1,722	1,398	(1)	23.2	.....
Salaried employees	4,326	2,677	1,870	61.6	43.2
Wage earners (average number)	28,067	21,813	19,498	28.7	11.9
Primary horsepower	154,615	124,907	43,434	23.8	187.6
Capital	$162,668,000	$107,664,000	$58,173,000	51.1	85.1
Expenses	114,690,000	88,282,000	77,748,000	29.9	13.5
Services	25,560,000	18,649,000	13,767,000	37.1	35.5
Salaries	5,648,000	3,549,000	2,059,000	59.1	72.4
Wages	19,912,000	15,100,000	11,708,000	31.9	29.0
Materials	80,491,000	63,114,000	60,751,000	27.5	3.9
Miscellaneous	8,639,000	6,519,000	3,230,000	32.5	101.8
Value of products	130,044,000	100,144,000	89,068,000	29.9	12.4
Value added by manufacture (value of products less cost of materials)	49,553,000	37,030,000	28,317,000	33.8	30.8

[1] Figures not available.

In 1909 the state of Colorado had 2,034 manufacturing establishments, which gave employment to an average of 34,115 persons during the year and paid out $25,560,000 in salaries and wages. Of the persons employed, 28,067 were wage earners. These establishments turned out products to the value of $130,044,000, to produce which materials costing $80,491,000 were utilized. The value added by manufacture was thus $49,553,000, which figure, as explained in the Introduction, best represents the net wealth created by manufacturing operations during the year.

In general, this table brings out the fact that the manufacturing industries of Colorado as a whole showed a greater development during the more recent five-year period, 1904–1909, than during the preceding five-year period, 1899–1904. During the later period the number of establishments increased 26.7 per cent and the average number of wage earners 28.6 per cent, while the value of products increased 29.9 per cent and the value added by manufacture 33.8 per cent. It is interesting to note that the percentage of increase for total expenses from 1904 to 1909, 29.9, is exactly the same as that shown for value of products and that the percentages of increase for number of establishments, average number of wage earners, and cost of materials vary but little from that percentage. No decreases are shown for either five-year period.

The relative importance and growth of a number of the leading manufacturing industries of the state are shown in the following table:

INDUSTRY.	Number of establishments.	WAGE EARNERS.		VALUE OF PRODUCTS.		VALUE ADDED BY MANUFACTURE.		PER CENT OF INCREASE.[1]			
		Average number.	Per cent distribution.	Amount.	Per cent distribution.	Amount.	Per cent distribution.	Value of products.		Value added by manufacture.	
								1904–1909	1899–1904	1904–1909	1899–1904
All industries	**2,034**	**28,067**	**100.0**	**$130,044,000**	**100.0**	**$49,553,000**	**100.0**	**29.9**	**12.4**	**33.8**	**30.8**
Slaughtering and meat packing	13	659	2.3	9,657,000	7.4	1,362,000	2.7	190.5	−23.5	151.3	−12.9
Flour-mill and gristmill products	77	282	1.0	7,868,000	6.1	1,196,000	2.4	36.1	30.2	21.3	46.7
Printing and publishing	439	2,366	8.4	6,962,000	5.4	5,156,000	10.4	27.3	47.9	24.1	44.6
Cars and general shop construction and repairs by steam-railroad companies	29	3,993	14.2	6,559,000	5.0	3,955,000	8.0	24.7	67.4	52.3	39.3
Foundry and machine-shop products	111	1,813	6.5	5,907,000	4.5	3,103,000	6.3	.....	.....	.....	.....
Lumber and timber products	263	2,190	7.8	4,185,000	3.2	2,789,000	5.6	67.6	−5.3	64.9	9.9
Bread and other bakery products	250	889	3.2	3,969,000	3.1	1,672,000	3.4	49.4	65.3	42.9	57.7
Liquors, malt	11	424	1.5	3,311,000	2.5	2,404,000	4.9	56.2	3.8	44.6	−0.3
Butter, cheese, and condensed milk	39	210	0.7	2,340,000	1.8	416,000	0.8	.....	.....	.....	.....
Brick and tile	69	922	3.3	1,670,000	1.3	1,159,000	2.3	104.4	64.4	77.5	58.9
Canning and preserving	30	518	1.8	1,528,000	1.2	856,000	1.7	86.1	102.2	118.4	151.3
Leather goods	30	269	1.0	1,054,000	0.8	515,000	1.0	82.7	30.5	61.4	57.1
Confectionery	35	349	1.2	1,023,000	0.8	492,000	1.0	49.3	63.1	25.8	100.5
Tobacco manufactures	99	427	1.5	1,021,000	0.8	663,000	1.3	4.3	44.0	3.1	44.2
Marble and stone work	44	267	1.0	626,000	0.5	406,000	0.8	.....	−10.1	2.8	−16.3
Ice, manufactured	30	251	0.9	570,000	0.4	444,000	0.9	51.6	84.3	45.6	76.3
Furniture and refrigerators	14	176	0.6	542,000	0.4	285,000	0.6	25.5	.....	12.2	.....
Pottery, terra-cotta and fire-clay products	6	214	0.8	436,000	0.3	328,000	0.7	−44.6	37.1	−33.2	18.9
All other industries	445	11,848	42.2	70,816,000	54.5	22,352,000	45.1	.....	.....	.....	.....

[1] Percentages are based on figures in Table I; a minus sign (−) denotes decrease. Where the percentages are omitted, comparable figures can not be given.

It should be borne in mind, in considering this table, that the value of products in some of the industries involves a certain amount of duplication due to the use of the product of one establishment in the industry as material for another establishment.

In addition to the 18 industries presented separately, there are 18 others which had a value of products in 1909 in excess of $400,000. They are included under the head of "All other industries" in the table, because in some cases the operations of individual establishments would be disclosed if they were shown separately; in others, the returns do not present properly the true condition of the industry, for the reason that it is more or less interwoven with one or more industries of similar character; while for others, comparable statistics for the different census years can not be presented without disclosing the operations of individual establishments, or on account of changes in classification. These industries are: Awnings, tents, and sails; beet sugar; cars, steam-railroad, not including operations of railroad companies; cement; clothing, men's, including shirts; coffee and spice, roasting and grinding; coke; explosives; food preparations; iron and steel, blast furnaces; iron and steel, steel works and rolling mills; mineral and soda waters; paint and varnish; petroleum, refining; smelting and refining, copper; smelting and refining, lead; smelting and refining, zinc; and sulphuric, nitric, and mixed acids.

The most important industries listed in the tabular statement above, in which they are arranged in the order of the value of products, call for brief consideration.

Slaughtering and meat packing.—This industry is the most important for which figures can be shown separately. It includes wholesale slaughtering and meat-packing establishments and those engaged in the manufacture of sausage only. In 1904 it was fifth and

in 1909 fourth in importance among the industries of the state when measured by value of products. In view of the fact that this industry showed a decrease of 23.5 per cent in value of products from 1899 to 1904, its growth from 1904 to 1909, 190.5 per cent, has been remarkable. In 1909 the industry gave employment to an average of 659 wage earners, or 2.3 per cent of the total for all manufacturing industries, and the value of products, $9,657,000, was 7.4 per cent of the total value of manufactured products for the state. The industry is confined largely to Denver and Colorado Springs.

Flour-mill and gristmill products.—In 1909 there were 77 establishments, an increase since 1904 of 25, or 48.1 per cent; and the increase in value of products was $2,085,000, or 36.1 per cent. From 1899 to 1904 the number of establishments increased 3, or 6.1 per cent, and the value of products, $1,342,000, or 30.2 per cent. Although these two periods show great variation in percentage of increase in the number of establishments, the increases in value of products are nearly the same. As a rule, the mills are small and located in the rural districts. Because of the comparatively simple processes involved and the extent to which these processes are carried on by machinery, the value added by manufacture is not commensurate with the gross value of products.

Printing and publishing.—This classification includes bookbinding and blank-book making; engraving, steel and copper plate; lithographing; printing and publishing, book and job or music; and the printing and publishing of newspapers and periodicals. In 1909 there were 439 establishments reported under the combined classification, with a value of products of $6,962,000, most of which was reported from the cities of over 10,000 inhabitants. Among the industries shown separately in the table, printing and publishing, measured by value of products, was third in importance in 1909, second in 1904, and fourth in 1899. Exclusive of 2 small establishments in 1904, the statistics for which can not be shown without divulging individual operations, the number of establishments increased 20, or 4.8 per cent, and the value of products $1,495,000, or 27.3 per cent, from 1904 to 1909.

Cars and general shop construction and repairs by steam-railroad companies.—In 1909 there were 29 establishments reported, which gave employment to an average of 3,993 wage earners, or 14.2 per cent of the total for the manufacturing establishments of the state, the largest average number of wage earners reported for any of the industries shown separately. Although there was a decrease of 5, or 14.7 per cent, in the number of establishments from 1904 to 1909, there was an increase of 941, or 30.8 per cent, in the average number of wage earners and of $1,300,000, or 24.7 per cent, in the value of products. The development of railroad repair shops in Colorado is the result of the heavy upkeep of rolling stock in mountainous sections and of the establishment of many terminals within the state. The statistics do not include minor repairs made in roundhouses.

Foundry and machine-shop products.—The fact that the number of establishments in this industry increased from 84 to 111 and the value of products from $4,159,000 to $5,907,000 during the decade, while the average number of wage earners decreased from 1,875 to 1,813 during that time, indicates to some extent the growth of this industry in the state. The industry was really of greater importance in the state than is indicated by the statistics, as some machine shops manufactured a distinctive product and were assigned to other classifications.

Lumber and timber products.—Under this head are included statistics for logging and sawmill operations, for planing mills, and for establishments engaged in the manufacture of wooden packing boxes. The eastern part of the state is practically devoid of saw timber, so that the mills, which are generally small, are confined to the mountain districts. The number of establishments increased from 110 in 1904 to 263 in 1909, an increase of 153, or 139.1 per cent, and gave employment in 1909 to an average of 2,190 wage earners. The value of products increased $1,688,000, or 67.6 per cent.

When measured by value added by manufacture, printing and publishing is of first importance among the industries listed in the table. Railroad repair shops and foundry and machine shops rank second and third, respectively, and are followed by the lumber and timber industry, the breweries, and the bakeries, in the order named. Slaughtering and meat-packing plants and the flour mills and gristmills, which occupied first and second places in value of products, ranked below the industries just mentioned in value added by manufacture.

The table shows also the percentages of increase for these leading industries in respect to value of products and value added by manufacture. Slaughtering and meat packing showed a greater rate of increase from 1904 to 1909 in value added by manufacture than any other of the specified industries, namely, 151.3 per cent. The same industry showed also the greatest increase in value of products, 190.5 per cent. The brick and tile, canning and preserving, and leather-goods industries also showed remarkable increases both in gross value of products and in value added by manufacture.

Several industries show marked fluctuations in respect to relative increases for the later five-year period, as compared with the earlier five years. None of the industries shown separately reports a decrease for both five-year periods. From 1904 to 1909 the manufacture of pottery, terra-cotta, and fire-clay products showed decreases in both value of products and value added by manufacture, this being the only

industry showing a decrease in either item during this period. During the earlier five-year period, however, slaughtering and meat packing, and marble and stone work decreased in both items, the lumber and timber industry showed a decrease in value of products, and the malt-liquor industry a decrease in value added by manufacture.

Persons engaged in manufacturing industries.—The following table shows, for 1909, the distribution of the number of persons engaged in manufactures, the average number of wage earners being distributed by sex and age. It should be borne in mind, however, that the sex and age classification of the average number of wage earners in this and other tables is an estimate obtained by the method described in the Introduction.

CLASS.	PERSONS ENGAGED IN MANUFACTURES.		
	Total.	Male.	Female.
All classes	34,115	31,381	2,734
Proprietors and officials	3,009	2,906	103
Proprietors and firm members	1,722	1,634	88
Salaried officers of corporations	422	413	9
Superintendents and managers	865	859	6
Clerks	3,039	2,518	521
Wage earners (average number)	28,067	25,957	2,110
16 years of age and over	27,902	25,808	2,094
Under 16 years of age	165	149	16

The average number of persons engaged in manufactures during 1909 was 34,115, of whom 28,067 were wage earners. Of the remainder, 3,009 were proprietors and officials, and 3,039 clerks. Corresponding figures for individual industries will be found in Table II.

The following table shows, for 1909, the percentage of proprietors and officials, clerks, and wage earners, respectively, among the total number of persons employed in manufactures. It gives the returns for all industries combined and for 10 important industries individually.

INDUSTRY.	PERSONS ENGAGED IN MANUFACTURES.			
	Total number.	Per cent of total.		
		Proprietors and officials.	Clerks.	Wage earners (average number).
All industries	**34,115**	**8.8**	**8.9**	**82.3**
Bread and other bakery products	1,325	22.1	10.8	67.1
Brick and tile	1,036	9.0	2.0	89.0
Butter, cheese, and condensed milk	304	14.8	16.1	69.1
Cars and general shop construction and repairs by steam-railroad companies	4,300	2.9	4.2	92.9
Flour-mill and gristmill products	429	20.5	13.8	65.7
Foundry and machine-shop products	2,250	9.2	10.3	80.6
Liquors, malt	514	7.2	10.3	82.5
Lumber and timber products	2,614	13.1	3.1	83.8
Printing and publishing	3,747	15.7	21.1	63.1
Slaughtering and meat packing	834	3.5	17.5	79.0
All other industries	16,762	6.9	7.6	85.4

Of the total number of persons engaged in all manufacturing industries, 8.8 per cent were proprietors and officials, 8.9 per cent clerks, and 82.3 per cent wage earners. In industries where the majority of the establishments are small and the work is to a large extent done by the proprietors or their immediate representatives, the proportion of persons engaged in the industries falling into the class of proprietors and officials is necessarily high. This condition is found in the bakeries, the flour mills and gristmills, and in the printing and publishing establishments, for which the ratios of the proprietors and officials to the total number employed in the industries are 22.1 per cent, 20.5 per cent, and 15.7 per cent, respectively. Similar conditions prevail to some extent in the lumber and timber and the butter, cheese, and condensed-milk industries. The smallest proportion for this class, 2.9 per cent, is shown for railroad repair shops, and is due partly to the fact that the establishments in this industry are under corporate ownership, and so reported no proprietors; and partly to the fact that the highest officials of railroad companies, who exercise general supervision over them, are not, as a rule, assigned to this particular branch of the work.

The following table shows in percentages, for all industries combined, the distribution of the average number of wage earners, by age periods and for those 16 years of age and over by sex, calculated in the manner described in the Introduction. It also shows, for some of the important industries separately, a similar distribution of wage earners as reported for December 15, or the nearest representative day. As a means of judging the importance of the several industries the average number employed for the year is also given in each case.

INDUSTRY.	WAGE EARNERS.			
	Average number.[1]	Per cent of total.		
		16 years of age and over.		Under 16 years of age.
		Male.	Female.	
All industries	**28,067**	**92.0**	**7.5**	**0.6**
Bread and other bakery products	889	71.2	27.1	1.7
Brick and tile	922	98.4	0.1	1.5
Butter, cheese, and condensed milk	210	77.6	22.4	.....
Cars and general shop construction and repairs by steam-railroad companies	3,993	99.9	0.1	.....
Flour-mill and gristmill products	282	99.6	.....	0.4
Foundry and machine-shop products	1,813	99.1	0.2	0.7
Liquors, malt	424	99.3	.....	0.7
Lumber and timber products	2,190	98.9	1.0	0.1
Printing and publishing	2,366	81.7	16.0	2.4
Slaughtering and meat packing	659	95.9	2.1	2.0
All other industries	14,319	90.0	9.7	0.3

[1] For method of estimating the distribution, by sex and age periods, of the average number in all industries combined, see Introduction.

For all industries combined, 92 per cent of the average number of wage earners were males 16 years of age and over; 7.5 per cent females 16 years of age and over; and six-tenths of 1 per cent persons under

the age of 16. In general, the table shows a very limited employment of women and children. The largest proportions of women employees were in the bakeries, creameries, and the printing and publishing establishments, and the largest proportions of children, in the printing and publishing and the slaughtering and meat-packing establishments. Of the total of 2,094 female wage earners in all industries combined, about one-ninth were employed in bakeries. Of the total number of wage earners in all industries under 16 years of age, over one-third were in printing and publishing establishments. With these two industries omitted, the females 16 years of age and over in all industries combined would represent 5.3 per cent of the total number of wage earners, and children under 16 years of age, but four-tenths of 1 per cent.

In order to compare the distribution of persons engaged in manufactures in 1909 with that shown at the census of 1904 it is necessary to use the classification employed at the earlier census. (See Introduction.) The following table makes this comparison according to occupational status:

CLASS.	PERSONS ENGAGED IN MANUFACTURES.				
	1909		1904		Per cent of increase, 1904–1909.
	Number.	Per cent distribution.	Number.	Per cent distribution.	
Total	**34,115**	**100.0**	**25,888**	**100.0**	**31.8**
Proprietors and firm members	1,722	5.0	1,398	5.4	23.2
Salaried employees	4,326	12.7	2,677	10.3	61.6
Wage earners (average number)	28,067	82.3	21,813	84.3	28.7

Comparable figures are not obtainable for 1899. The table shows a much greater percentage of increase in the salaried employees than in the other two classes. There was, however, no very great change from 1904 to 1909 in the proportion of persons engaged in manufactures who were in each class.

The following table shows the average number of wage earners, distributed according to age periods, and in the case of those 16 years of age and over according to sex, for 1909, 1904, and 1899. The averages for 1909 are estimated on the basis of the actual number reported for a single representative day. (See Introduction.)

CLASS.	AVERAGE NUMBER OF WAGE EARNERS.					
	1909		1904		1899	
	Number.	Per cent distribution.	Number.	Per cent distribution.	Number.	Per cent distribution.
Total	**28,067**	**100.0**	**21,813**	**100.0**	**19,498**	**100.0**
16 years of age and over	27,902	99.4	21,507	98.6	19,295	99.0
Male	25,808	92.0	20,164	92.4	18,214	93.4
Female	2,094	7.5	1,343	6.2	1,081	5.5
Under 16 years of age	165	0.6	306	1.4	203	1.0

This table indicates that for all industries combined there has been a decrease during the 10 years in the employment of children under 16 years of age, although from 1899 to 1904 the total number of children employed increased. The number of female wage earners 16 years of age and over more than doubled between 1899 and 1909 and their proportion of the total number of wage earners increased. In 1909 males 16 years of age and over formed 92 per cent of all wage earners, as compared with 93.4 per cent in 1899.

Wage earners employed, by months.—The following table gives the number of wage earners employed on the 15th of each month during the year 1909 for all industries combined, for the beet-sugar industry, and for all other industries combined; it gives also the percentage which the number reported for each month is of the greatest number reported for any month. In Table II, page 682, are shown, for practically all of the important industries of the state, the largest number and also the smallest number of wage earners reported for any month. The figures are for the 15th day, or the nearest representative day, of the month.

MONTH.	WAGE EARNERS.					
	All industries.		Beet sugar.		All other industries.	
	Number.	Per cent of maximum.	Number.	Per cent of maximum.	Number.	Per cent of maximum.
January	27,962	87.2	3,113	60.7	24,849	91.3
February	25,181	78.6	615	12.0	24,566	90.3
March	25,374	79.2	727	14.2	24,647	90.6
April	25,531	79.7	765	14.9	24,766	91.0
May	25,835	80.6	729	14.2	25,106	92.3
June	27,059	84.4	763	14.9	26,296	96.6
July	28,099	87.7	886	17.3	27,213	100.0
August	28,238	88.1	1,160	22.6	27,078	99.5
September	28,415	88.7	1,272	24.8	27,143	99.7
October	31,026	96.8	4,127	80.5	26,899	98.8
November	32,050	100.0	5,125	100.0	26,925	98.9
December	32,034	99.9	4,963	96.8	27,071	99.5

The beet-sugar industry is the only seasonal industry of importance in the state. The usual period during which the factories run continuously is from 60 to 100 days, during which time the industry employs a sufficiently large number of wage earners to affect considerably the total movement of employment in the state during the year. In this industry the smallest number, 615, was employed in February and the largest number, 5,125, in November. During each month from February through September the number employed represented only from 12 to 24.8 per cent of the number employed in November. Several other industries are slightly seasonal, but fluctuations in employment are not sufficient to influence greatly the steadiness of total employment for all industries. For all industries combined the number of wage earners employed changed considerably, there being a gradual increase from February until November, when the sugar factories were at the height of their production.

Prevailing hours of labor.—In the following table wage earners have been classified according to hours of labor prevailing in the establishments in which they are employed. In making this classification the average number of wage earners employed during the year is used, and the number employed in each establishment is classified as a total according to the hours prevailing in that establishment, even though some few employees work a greater or less number of hours.

INDUSTRY.	AVERAGE NUMBER OF WAGE EARNERS IN ESTABLISHMENTS GROUPED ACCORDING TO PREVAILING HOURS OF WORK PER WEEK.								
	Total.	48 and under.	Between 48 and 54.	54.	Between 54 and 60.	60.	Between 60 and 72.	72.	Over 72.
All industries	**28,067**	**4,587**	**1,787**	**3,463**	**3,588**	**8,211**	**3,213**	**2,198**	**1,020**
Bread and other bakery products	889	88	1	83	178	505	21	11	2
Brick and tile	922	328	.....	30	40	524	.....	.....	.....
Butter, cheese, and condensed milk	210	6	.....	60	2	39	102	.....	1
Canning and preserving	518	48	.....	24	3	436	7	.....	.....
Cars and general shop construction and repairs by steam-railroad companies	3,993	.....	682	263	100	726	2,222	.....	.....
Confectionery	349	15	.....	19	144	160	9	.....	2
Flour-mill and gristmill products	282	11	.....	10	16	172	71	2	.....
Foundry and machine-shop products	1,813	171	353	909	8	349	23	.....	.....
Furniture and refrigerators	176	121	.....	35	.....	20	.....	.....	.....
Ice, manufactured	251	4	.....	6	68	2	2	29	140
Leather goods	269	22	4	165	20	58	.....	.....	.....
Liquors, malt	424	259	.....	47	59	59	.....	.....	.....
Lumber and timber products	2,190	218	306	161	27	1,437	41	.....	.....
Marble and stone work	267	202	14	1	.....	50	.....	.....	.....
Pottery, terra-cotta, and fire-clay products	214	11	.....	72	.....	131	.....	.....	.....
Printing and publishing	2,366	1,759	77	173	308	39	10	.....	.....
Slaughtering and meat packing	659	.....	.....	287	.....	372	.....	.....	.....
Tobacco manufactures	427	400	.....	3	.....	24	.....	.....	.....
All other industries	11,848	924	350	1,115	2,615	3,108	705	2,156	875

It is evident from these figures that for more than one-half of the wage earners employed in the manufacturing industries of Colorado the prevailing hours of labor ranged from 54 to 60 a week. Of the total number of wage earners, 22.7 per cent are employed in establishments where the prevailing hours are less than 54 a week and 22.9 per cent are employed in establishments where the prevailing hours are more than 60 a week. It will be noticed that in the case of railroad repair shops, which report a larger number of employees than any of the other industries shown separately, most of the wage earners work where the prevailing hours ranged from 60 to 72 a week. In the printing and publishing industry the greater number of wage earners work 48 hours per week or less.

Location of establishments.—The next table shows the extent to which the manufactures of Colorado are centralized in cities of 10,000 population and over. (See Introduction.) The statistics for 1904 are omitted from this table, because there was no Federal census of population for that year, and it was impossible to determine the cities that came within the group having over 10,000 inhabitants.

In 1909, 44.2 per cent of the total value of products was reported from the cities having over 10,000 inhabitants and 55.8 per cent from the remainder of the state. The addition of Trinidad to the group of cities in 1909, and the marked growth of the establishments located in Denver, were not sufficient to overcome the loss of Cripple Creek and Leadville, which two cities, from a population of over 10,000 each in 1900 had less than that number in 1910, thus placing their statistics with the districts outside the cities in 1909. This change has caused the city group to be overtaken by the outside districts in respect to the relative importance of their manufacturing industries, as judged by value of products, and value added by manufacture. In number of wage earners alone do the industries of the cities remain the more important; although the cities contain only 37.2 per cent of the population of the state, they employ 50.3 per cent of the wage earners. Even in this respect, however, the importance of their industries has declined, as in 1899 the percentage of wage earners in cities having more than 10,000 inhabitants was 56.9. That the manufacturing industries outside of these cities show a more rapid growth than do those of the cities is also due in part to the development of the beet-sugar industry, in which all the establishments reported are located outside of the cities in question, and in part to the growth of various industries in the mining districts.

The four cities in Colorado having a population of 10,000 and over in 1910 were Denver, Pueblo, Colorado Springs, and Trinidad. Prior to 1910 Trinidad had less than 10,000 inhabitants, and so was not included in the city group for 1900.

ITEM.	Year.	Total.	LOCATION OF ESTABLISHMENTS.		PER CENT OF TOTAL.	
			In cities with population of 10,000 and over.	Outside districts.	In cities with population of 10,000 and over.	Outside districts.
Population	1910	799,024	297,058	501,966	37.2	62.8
	1900	539,700	205,703	333,997	38.1	61.9
Number of establishments.	1909	2,034	949	1,085	46.7	53.3
	1899	1,323	746	577	56.4	43.6
Average number of wage earners.	1909	28,067	14,114	13,953	50.3	49.7
	1899	19,498	11,093	8,405	56.9	43.1
Value of products..	1909	$130,044,312	$57,430,448	$72,613,864	44.2	55.8
	1899	89,067,879	46,514,613	42,553,266	52.2	47.8
Value added by manufacture.	1909	49,553,408	23,872,383	25,681,025	48.2	51.8
	1899	28,317,095	15,989,943	12,327,152	56.5	43.5

The following statement shows general statistics for 1909 and 1899 for Cripple Creek and Leadville, which had a population in 1900 in excess of 10,000 but which fell below this figure in 1910 and therefore are not included in the city group but in the districts outside for 1909 in the preceding table.

ITEM.	Year.	Leadville.	Cripple Creek.
Population	1910	7,508	6,206
	1900	12,455	10,147
Number of establishments	1909	20	9
	1899	34	35
Average number of wage earners	1909	650	40
	1899	1,227	167
Value of products	1909	$4,477,746	$117,723
	1899	5,882,949	440,659
Value added by manufacture	1909	1,065,526	74,267
	1899	1,042,783	265,491

The manufactures of both of the cities shown in this table are largely dependent upon the mining interests. In Cripple Creek each of the industries reported in 1899 and in 1909 shows a decrease at the later census, and several industries, among which are the foundries and machine-shops, disappeared altogether. During the decade the total number of establishments decreased from 35 to 9, the average number of wage earners from 167 to 40, the value of products from $440,659 to $117,723, and the value added by manufacture from $265,491 to $74,267. In Leadville the decreases in number of establishments, value of products, and average number of wage earners, although large, were less pronounced. The number of establishments decreased from 34 to 20, the average number of wage earners from 1,227 to 650, the value of products from $5,882,949 to $4,477,746. The value added by manufacture, however, shows a slight increase, from $1,042,783 to $1,065,526. The smelting and refining of lead is the chief manufacturing industry in the city.

The population in 1910 and 1900 of the four cities which had 10,000 inhabitants or over in 1910, and of the two cities which had 10,000 or over in 1900 but less than 10,000 in 1910, is given in the following tabular statement:

CITY.	1910	1900
Denver	213,381	133,859
Pueblo	44,395	28,157
Colorado Springs	29,078	21,085
Trinidad	10,204	[1] 5,345
Leadville	[2] 7,508	12,455
Cripple Creek	[2] 6,206	10,147

[1] Population less than 10,000 in 1900, therefore, in the first table on this page, the statistics for 1899 are included with those for the districts outside cities.
[2] Population less than 10,000 in 1910, therefore, in the first table on this page, the statistics for 1909 are included with those for the districts outside cities.

The relative importance of each of the four cities having a population of 10,000 or over in 1910 is shown in the following table, in which the value of products and average number of wage earners are shown separately for Denver, Pueblo, and Colorado Springs for 1909, 1904, and 1899, and for Trinidad for 1909:

CITY.	AVERAGE NUMBER OF WAGE EARNERS.			VALUE OF PRODUCTS.		
	1909	1904	1899	1909	1904	1899
Denver	12,058	9,672	8,500	$51,538,547	$36,660,410	$37,906,171
Pueblo	1,320	941	790	3,344,789	2,197,293	1,439,609
Colorado Springs.	516	410	409	1,732,759	1,100,771	845,225
Trinidad	220	(1)	(1)	814,353	(1)	(1)

[1] Figures not available.

Denver, Pueblo, and Colorado Springs all show increases in the average number of wage earners and in the value of products both from 1899 to 1904 and from 1904 to 1909, except that the value of products manufactured in Denver decreased from 1899 to 1904. The increases were generally greater from 1904 to 1909 than during the earlier period.

Denver, the largest and most important city in the state, shows an increase in 1909, as compared with 1904, of $14,878,137, or 40.6 per cent, in the value of products, and of 2,386, or 24.7 per cent, in the average number of wage earners. Forty-three per cent of all wage earners reported for the state were employed in this city in 1909.

The leading industries in Denver in 1909 were slaughtering and meat packing, the smelting and refining of lead and of copper, printing and publishing, foundries and machine shops, steam-railroad repair shops, bakeries, breweries, the manufacture of butter, cheese, and condensed milk, flour mills and gristmills, lumber and timber products, brick and tile, and gas—each of which had a value of products in excess of $1,000,000. For many of the minor industries of the state, Denver reported all of the establishments.

The most important industries within the city limits of Pueblo are the railroad repair shops and printing and publishing; those of Colorado Springs are printing and publishing and butter making; and those of Trinidad, breweries.

Character of ownership.—The table that follows has for its purpose the presentation of conditions in respect to the character of ownership, or legal organization, of manufacturing enterprises. For all industries combined comparative figures are given covering the censuses of 1909 and 1904. Comparative data for 1899 are not available. Figures for 1909 only are presented for several important industries individually. In order to avoid disclosing the operations of individual concerns it is necessary to omit several important industries from this table and the one following.

INDUSTRY AND CHARACTER OF OWNERSHIP.	Number of establishments.	Average number of wage earners.	Value of products.	Value added by manufacture.
ALL INDUSTRIES:				
1909	2,034	28,067	$130,044,312	$49,553,408
1904	1,606	21,813	100,143,999	37,029,602
Individual:				
1909	987	2,539	8,104,923	4,499,519
1904	886	2,586	7,794,408	4,542,091
Firm:				
1909	333	1,355	4,772,280	2,828,216
1904	236	1,045	2,896,013	1,751,143
Corporation:				
1909	698	24,152	116,991,543	42,158,021
1904	478	18,169	89,377,091	30,677,368
Other:				
1909	16	21	175,566	67,652
1904	6	13	76,487	59,000
Per cent of total:				
1909	100.0	100.0	100.0	100.0
1904	100.0	100.0	100.0	100.0
Individual:				
1909	48.5	9.0	6.2	9.1
1904	55.2	11.9	7.8	12.3
Firm:				
1909	16.4	4.8	3.7	5.7
1904	14.7	4.8	2.9	4.7
Corporation:				
1909	34.3	86.1	90.0	85.1
1904	29.8	83.3	89.2	82.8
Other:				
1909	0.8	0.1	0.1	0.1
1904	0.4	0.1	0.1	0.2
Bread and other bakery products, 1909	250	889	$3,968,760	$1,671,752
Individual	188	313	1,521,651	680,734
Firm	40	61	355,002	148,756
Corporation	22	515	2,092,107	842,262
Per cent of total	100.0	100.0	100.0	100.0
Individual	75.2	35.2	38.3	40.7
Firm	16.0	6.9	8.9	8.9
Corporation	8.8	57.9	52.7	50.4
Brick and tile, 1909	69	922	$1,670,042	$1,158,639
Individual	26	126	177,726	142,586
Firm	10	57	70,470	56,279
Corporation	33	739	1,421,846	959,774
Per cent of total	100.0	100.0	100.0	100.0
Individual	37.7	13.7	10.6	12.3
Firm	14.5	6.2	4.2	4.9
Corporation	47.8	80.2	85.1	82.8
Butter, cheese, and condensed milk, 1909	39	210	$2,339,765	$416,163
Individual	15	48	649,221	90,724
Firm	5	13	81,154	17,701
Corporation	10	138	1,514,069	292,191
Other	9	11	95,321	15,487
Per cent of total	100.0	100.0	100.0	100.0
Individual	38.5	22.9	27.7	21.8
Firm	12.8	6.2	3.5	4.3
Corporation	25.6	65.7	64.7	70.2
Other	23.1	5.2	4.1	3.7
Flour-mill and gristmill products, 1909	77	282	$7,867,706	$1,195,392
Individual	15	12	303,675	53,129
Firm	14	15	357,286	85,114
Corporation	48	255	7,206,745	1,057,149
Per cent of total	100.0	100.0	100.0	100.0
Individual	19.5	4.3	3.9	4.4
Firm	18.2	5.3	4.5	7.1
Corporation	62.3	90.4	91.6	88.4
Foundry and machine-shop products, 1909	111	1,813	$5,906,595	$3,102,635
Individual	38	173	641,031	300,777
Firm	17	111	303,695	176,551
Corporation	56	1,529	4,960,969	2,625,307
Per cent of total	100.0	100.0	100.0	100.0
Individual	34.2	9.5	10.9	9.7
Firm	15.3	6.1	5.1	5.7
Corporation	50.5	84.3	84.0	84.6
Lumber and timber products, 1909	263	2,190	$4,184,864	$2,788,905
Individual	133	535	1,067,967	756,654
Firm	59	264	434,529	334,208
Corporation	71	1,391	2,682,368	1,698,043
Per cent of total	100.0	100.0	100.0	100.0
Individual	50.6	24.4	25.5	27.1
Firm	22.4	12.1	10.4	12.0
Corporation	27.0	63.5	64.1	60.9
Printing and publishing, 1909	439	2,366	$6,961,721	$5,155,609
Individual	253	480	1,275,015	1,023,225
Firm	64	171	396,552	312,011
Corporation	116	1,715	5,244,351	3,774,970
Other	6	.....	45,803	45,403
Per cent of total	100.0	100.0	100.0	100.0
Individual	57.6	20.3	18.3	19.8
Firm	14.6	7.2	5.7	6.1
Corporation	26.4	72.5	75.3	73.2
Other	1.4	.....	0.7	0.9

The most important distinction shown is that between corporate and all other forms of ownership. In 1909, for all industries combined, 34.3 per cent of the total number of establishments were under corporate ownership, as against 65.7 per cent for all other forms. The corresponding figures for 1904 were 29.8 per cent and 70.3 per cent, respectively. In respect to value of products the corresponding proportions are reversed. In 1909 the establishments operated by corporations reported 90 per cent of the total value of products, as against 10 per cent for those under all other forms of ownership, while in 1904 the corresponding figures were 89.2 per cent and 10.8 per cent, respectively. Establishments under individual ownership decreased for all items in percentages of distribution, while those under firm ownership increased in percentages of distribution in number of establishments, value of products, and value added by manufacture.

Size of establishment.—The tendency for manufacturing to become concentrated in large establishments, or the reverse, is a matter of interest from the standpoint of industrial organization. In order to throw some light upon it the following table groups the establishments according to the value of their products. The table also shows the average size of establishments for all industries combined and for important industries separately, as measured by number of

wage earners, value of products, and value added by manufacture. The totals for all industries are shown for the last two censuses, while for certain important industries figures are given for 1909 only.

INDUSTRY AND VALUE OF PRODUCTS.	Number of establishments.	Average number of wage earners.	Value of products.	Value added by manufacture
ALL INDUSTRIES:				
1909	2,034	28,067	$130,044,312	$49,553,408
1904	1,606	21,813	100,143,999	37,029,602
Less than $5,000:				
1909	760	731	1,862,931	1,257,050
1904	627	644	1,629,067	1,137,197
$5,000 and less than $20,000:				
1909	748	2,885	7,504,776	4,692,917
1904	575	2,294	5,712,975	3,730,117
$20,000 and less than $100,000:				
1909	351	4,632	14,497,582	7,938,415
1904	272	3,970	11,250,852	6,322,999
$100,000 and less than $1,000,000:				
1909	155	11,914	47,533,323	20,433,582
1904	116	9,309	30,880,642	14,811,848
$1,000,000 and over:				
1909	20	7,905	58,645,700	15,231,444
1904	16	5,596	50,670,463	11,027,441
Per cent of total:				
1909	100.0	100.0	100.0	100.0
1904	100.0	100.0	100.0	100.0
Less than $5,000:				
1909	37.4	2.6	1.4	2.5
1904	39.0	3.0	1.6	3.1
$5,000 and less than $20,000:				
1909	36.8	10.3	5.8	9.5
1904	35.8	10.5	5.7	10.1
$20,000 and less than $100,000:				
1909	17.3	16.5	11.1	16.0
1904	16.9	18.2	11.2	17.1
$100,000 and less than $1,000,000:				
1909	7.6	42.4	36.6	41.2
1904	7.2	42.7	30.8	40.0
$1,000,000 and over:				
1909	1.0	28.2	45.1	30.7
1904	1.0	25.7	50.6	29.8
Average per establishment:				
1909	.....	14	$63,935	$24,363
1904	.....	14	62,356	23,057
Bread and other bakery products, 1909	250	889	$3,968,760	$1,671,752
Less than $5,000	103	43	286,748	126,509
$5,000 and less than $20,000	117	233	1,115,805	505,074
$20,000 and less than $100,000	29	201	919,499	396,224
$100,000 and less than $1,000,000	5	412	1,646,708	643,945
Per cent of total	100.0	100.0	100.0	100.0
Less than $5,000	41.2	4.8	7.2	7.6
$5,000 and less than $20,000	46.8	26.2	28.1	30.2
$20,000 and less than $100,000	10.0	22.6	23.2	23.7
$100,000 and less than $1,000,000	2.0	46.3	41.5	38.5
Average per establishment	.....	4	$15,875	$6,687
Brick and tile, 1909	69	922	$1,670,042	$1,158,639
Less than $5,000	20	50	61,229	49,556
$5,000 and less than $20,000	30	207	305,851	239,287
$20,000 and less than $100,000 [1]	19	665	1,302,962	869,796
Per cent of total	100.0	100.0	100.0	100.0
Less than $5,000	29.0	5.4	3.7	4.3
$5,000 and less than $20,000	43.5	22.5	18.3	20.7
$20,000 and less than $100,000 [1]	27.5	72.1	78.0	75.1
Average per establishment	.....	13	$24,204	$16,792
Butter, cheese, and condensed milk, 1909	39	210	$2,339,765	$416,183
Less than $5,000	11	7	29,565	7,564
$5,000 and less than $20,000	13	20	143,860	30,151
$20,000 and less than $100,000	9	24	292,778	57,231
$100,000 and less than $1,000,000	6	159	1,873,562	321,217
Per cent of total	100.0	100.0	100.0	100.0
Less than $5,000	28.2	3.3	1.3	1.8
$5,000 and less than $20,000	33.3	9.5	6.1	7.2
$20,000 and less than $100,000	23.1	11.4	12.5	13.8
$100,000 and less than $1,000,000	15.4	75.7	80.1	77.2
Average per establishment	.....	5	$59,994	$10,671
Flour-mill and gristmill products, 1909	77	282	$7,867,706	$1,195,392
Less than $5,000	14	8	39,952	8,171
$5,000 and less than $20,000	21	18	239,572	46,368
$20,000 and less than $100,000	24	66	1,136,356	224,601
$100,000 and less than $1,000,000	18	190	6,451,826	916,252
Per cent of total	100.0	100.0	100.0	100.0
Less than $5,000	18.2	2.8	0.5	0.7
$5,000 and less than $20,000	27.3	6.4	3.0	3.9
$20,000 and less than $100,000	31.2	23.4	14.4	18.8
$100,000 and less than $1,000,000	23.4	67.4	82.0	76.6
Average per establishment	.....	4	$102,178	$15,525
Foundry and machine-shop products, 1909	111	1,813	$5,906,595	$3,102,635
Less than $5,000	21	23	63,185	43,636
$5,000 and less than $20,000	37	146	351,719	236,204
$20,000 and less than $100,000	36	569	1,690,993	922,924
$100,000 and less than $1,000,000	17	1,075	3,800,698	1,899,871
Per cent of total	100.0	100.0	100.0	100.0
Less than $5,000	18.9	1.3	1.1	1.4
$5,000 and less than $20,000	33.3	8.1	6.0	7.6
$20,000 and less than $100,000	32.4	31.4	28.6	29.7
$100,000 and less than $1,000,000	15.3	59.3	64.3	61.2
Average per establishment	.....	16	$53,213	$27,952
Lumber and timber products, 1909	263	2,190	$4,184,864	$2,788,905
Less than $5,000	107	155	224,862	176,638
$5,000 and less than $20,000	111	669	1,219,195	850,591
$20,000 and less than $100,000	37	530	1,332,738	864,428
$100,000 and less than $1,000,000	8	836	1,408,069	897,248
Per cent of total	100.0	100.0	100.0	100.0
Less than $5,000	40.7	7.1	5.4	6.3
$5,000 and less than $20,000	42.2	30.5	29.1	30.5
$20,000 and less than $100,000	14.1	24.2	31.8	31.0
$100,000 and less than $1,000,000	3.0	38.2	33.6	32.2
Average per establishment	.....	8	$15,912	$10,604
Printing and publishing, 1909	439	2,366	$6,961,721	$5,155,609
Less than $5,000	242	245	607,125	490,769
$5,000 and less than $20,000	140	498	1,295,515	1,051,127
$20,000 and less than $100,000	44	541	1,664,825	1,302,328
$100,000 and less than $1,000,000	13	1,082	3,394,256	2,311,385
Per cent of total	100.0	100.0	100.0	100.0
Less than $5,000	55.1	10.4	8.7	9.5
$5,000 and less than $20,000	31.9	21.0	18.6	20.4
$20,000 and less than $100,000	10.0	22.9	23.9	25.3
$100,000 and less than $1,000,000	3.0	45.7	48.8	44.8
Average per establishment	.....	5	$15,858	$11,744

[1] Includes the group "$100,000 and less than $1,000,000."

This table shows that, in 1909, of the 2,034 establishments only 20, or 1 per cent, had a value of products exceeding $1,000,000. These 20 establishments, however, employed 7,905 wage earners, or 28.2 per cent of the total for all establishments, and reported 45.1 per cent of the total value of products and 30.7 per cent of the total value added by manufacture. The corresponding percentages for 1904 were 25.7, 50.6, and 29.8, respectively. It is interesting to note that this group, which showed increased percentages in average number of wage earners and value added by manufacture for 1909, as compared with 1904, showed a decrease in its percentage of the total value of products.

On the other hand, the very small establishments—that is, those having a value of products of less than $5,000—constituted in 1909 a large proportion (37.4 per cent) of the total number of establishments, but the value of their products amounted to only 1.4 per cent of the total. There has been a decrease in the relative importance of this group since 1904. Approximately 82 per cent of the total value of products was reported from establishments having products valued at not less than $100,000.

While the average number of wage earners per establishment remained constant during the five-year period, the average value of products per establishment increased from $62,356 in 1904 to $63,935 in 1909, and the average value added by manufacture from $23,057 to $24,363. The increased values shown may be, and probably are, due wholly or in part to the increase that has taken place in the prices of com-

modities. Of the industries shown separately only the flour mills and gristmills show an average value of products per establishment in excess of $100,000.

In some respects, and especially from the standpoint of conditions under which persons engaged in manufactures work, the best classification of establishments to bring out the feature of size is a classification according to the number of wage earners employed. The next table shows for 1909 such a classification for all industries combined and for 10 important industries individually, and gives not only the number of establishments falling into each group but also the average number of wage earners employed.

INDUSTRY.	Total.	ESTABLISHMENTS EMPLOYING— No wage earners.	1 to 5 wage earners.	6 to 20 wage earners.	21 to 50 wage earners.	51 to 100 wage earners.	101 to 250 wage earners.	251 to 500 wage earners.	501 to 1,000 wage earners.	Over 1,000 wage earners.
	NUMBER OF ESTABLISHMENTS.									
All industries	**2,034**	**325**	**1,113**	**398**	**84**	**63**	**32**	**16**	**2**	**1**
Bread and other bakery products	250	67	161	16	2	2	2	.....	.....	.....
Brick and tile	69	.....	34	26	7	1	1	.....	.....	.....
Butter, cheese, and condensed milk	39	4	28	5	1	1	.....	.....	.....	.....
Cars and general shop construction and repairs by steam-railroad companies	29	.....	5	5	5	3	5	5	1	.....
Flour-mill and gristmill products	77	12	50	15	.....	.....	.....	.....	.....	.....
Foundry and machine-shop products	111	6	47	34	12	10	2	.....	.....	.....
Liquors, malt	11	.....	2	3	1	5	.....	.....	.....	.....
Lumber and timber products	263	15	149	85	8	3	2	1	.....	.....
Printing and publishing	439	118	246	57	9	5	4	.....	.....	.....
Slaughtering and meat packing	13	2	3	3	1	2	1	1	.....	.....
All other industries	733	101	388	149	38	31	15	9	1	1
	AVERAGE NUMBER OF WAGE EARNERS.									
All industries	**28,067**	.....	**2,525**	**4,334**	**2,573**	**4,369**	**5,105**	**5,782**	**1,227**	**2,152**
Bread and other bakery products	889	.....	308	148	66	160	207	.....	.....	.....
Brick and tile	922	.....	108	302	214	62	236	.....	.....	.....
Butter, cheese, and condensed milk	210	.....	44	68	22	76	.....	.....	.....	.....
Cars and general shop construction and repairs by steam-railroad companies	3,993	.....	12	66	165	234	848	2,001	667	.....
Flour-mill and gristmill products	282	.....	101	181	.....	.....	.....	.....	.....	.....
Foundry and machine-shop products	1,813	.....	135	385	342	644	307	.....	.....	.....
Liquors, malt	424	.....	3	45	47	329	.....	.....	.....	.....
Lumber and timber products	2,190	.....	349	837	222	220	231	331	.....	.....
Printing and publishing	2,366	.....	540	595	296	326	609	.....	.....	.....
Slaughtering and meat packing	659	.....	10	40	23	120	184	282	.....	.....
All other industries	14,319	.....	915	1,667	1,176	2,198	2,483	3,168	560	2,152
	PER CENT OF AVERAGE NUMBER OF WAGE EARNERS.									
All industries	**100.0**	.....	**9.0**	**15.4**	**9.2**	**15.6**	**18.2**	**20.6**	**4.4**	**7.7**
Bread and other bakery products	100.0	.....	34.6	16.6	7.4	18.0	23.3	.....	.....	.....
Brick and tile	100.0	.....	11.7	32.8	23.2	6.7	25.6	.....	.....	.....
Butter, cheese, and condensed milk	100.0	.....	21.0	32.4	10.5	36.2	.....	.....	.....	.....
Cars and general shop construction and repairs by steam-railroad companies	100.0	.....	0.3	1.7	4.1	5.9	21.2	50.1	16.7	.....
Flour-mill and gristmill products	100.0	.....	35.8	64.2	.....	.....	.....	.....	.....	.....
Foundry and machine-shop products	100.0	.....	7.4	21.2	18.9	35.5	16.9	.....	.....	.....
Liquors, malt	100.0	.....	0.7	10.6	11.1	77.6	.....	.....	.....	.....
Lumber and timber products	100.0	.....	15.9	38.2	10.1	10.0	10.6	15.1	.....	.....
Printing and publishing	100.0	.....	22.8	25.1	12.5	13.8	25.7	.....	.....	.....
Slaughtering and meat packing	100.0	.....	1.5	6.1	3.5	18.2	27.9	42.8	.....	.....
All other industries	100.0	.....	6.4	11.6	8.2	15.4	17.3	22.1	3.9	15.0

The per cent distribution of the number of establishments is not shown in this table; of the 2,034 establishments reported for all industries, 16 per cent employed no wage earners; 54.7 per cent, 1 to 5; 19.6 per cent, 6 to 20; and 4.1 per cent, 21 to 50. The largest single group consists of the 1,113 establishments employing from 1 to 5 wage earners, and the next of the 398 establishments employing from 6 to 20 wage earners, the two groups representing 74.3 per cent of all establishments. Only 1 establishment employed over 1,000 wage earners, and only 2 reported between 501 and 1,000.

Of the total number of wage earners, 32.6 per cent were in establishments employing over 250 wage earners. The single group having the largest number of employees was the group comprising the establishments employing from 251 to 500 wage earners. This group employed 5,782 wage earners, or 20.6 per cent of the total. The group employing from 101 to 250 reported 5,105 wage earners, or 18.2 per cent of the total, and the group employing from 51 to 100 reported 4,369, or 15.6 per cent. In the railroad repair shops 2,668, or 66.8 per cent of the total average number of wage earners, and in the slaughtering and meat-packing plants, 282, or 42.8 per cent, were employed in establishments having over 250 wage earners. None of the flour mills and gristmills employed over 20 wage earners.

Expenses.—As stated in the Introduction, the census does not purport to furnish figures that can be used for determining the cost of manufacture and profits. Facts of interest can, however, be brought out concerning the relative importance of the different classes of expenses which make up the total. The following table shows in percentages the distribution of expenses among the classes indicated for all industries combined and for certain important industries separately. The figures on which the percentages are based appear in Table II.

INDUSTRY.	PER CENT OF TOTAL EXPENSES REPORTED.			
	Salaries.	Wages.	Materials.	Miscellaneous expenses.
All industries	**4.9**	**17.4**	**70.2**	**7.5**
Bread and other bakery products	4.8	16.6	68.2	10.4
Brick and tile	5.8	46.9	37.6	9.6
Butter, cheese, and condensed milk	3.0	5.8	85.9	5.2
Cars and general shop construction and repairs by steam-railroad companies	5.6	52.0	39.9	2.6
Flour-mill and gristmill products	1.8	3.0	91.5	3.6
Foundry and machine-shop products	10.4	24.6	54.0	11.0
Liquors, malt	7.2	12.9	33.6	46.3
Lumber and timber products	4.9	41.9	40.2	12.9
Printing and publishing	18.5	30.6	30.3	20.6
Slaughtering and meat packing	2.3	4.2	89.7	3.8
All other products	3.9	14.4	76.2	5.6

This table shows that, for all industries combined, 70.2 per cent of the total expense was incurred for materials, 22.3 per cent for services—that is, salaries and wages—and but 7.5 per cent for other purposes. As would be expected, these proportions vary greatly in the different industries. The very large miscellaneous expense shown for the malt-liquor industry is due to the inclusion of internal-revenue taxes. The labor cost in the industries manufacturing food products is relatively low.

Engines and power.—The following table shows, for all industries combined, the number of engines or other motors, according to their character, employed in generating power (including electric motors operated by purchased current) and their total horsepower at the censuses of 1909, 1904, and 1899. It also shows separately the number and horsepower of electric motors, including those operated by current generated in the manufacturing establishments.

The table indicates that the increase in owned primary power was in that generated by steam and gas engines, that generated by water wheels, water motors, and the forms of owned power included under the head of "Other" showing decreases. During the five years 1904–1909 the number of steam engines increased from 873 to 1,207, the number of gas engines from 78 to 141, and the number of water wheels from 25 to 28. In 1909, 87.7 per cent of the total primary power was generated by steam engines, a somewhat smaller proportion than is shown for either 1904 or 1899. As will be seen, the practice of renting power is increasing, 10.3 per cent of the total power reported being rented in 1909, as compared with 3.1 per cent and 3.5 per cent in 1904 and 1899, respectively. The use of electric motors for the purpose of applying the power generated within the establishments is also becoming more common, the horsepower of such motors increasing from 709 in 1899 to 11,965 in 1904 and 20,070 in 1909. The horsepower of electric motors run by rented power increased from 1,187 in 1899 to 3,765 in 1904 and 15,874 in 1909.

POWER.	NUMBER OF ENGINES OR MOTORS.			HORSEPOWER.			PER CENT DISTRIBUTION OF HORSEPOWER.		
	1909	1904	1899[1]	1909	1904	1899[1]	1909	1904	1899
Primary power, total	**3,239**	**1,059**	**919**	**154,615**	**124,907**	**43,434**	**100.0**	**100.0**	**100.0**
Owned	1,387	1,059	919	138,640	121,071	41,895	89.7	96.9	96.5
Steam	1,207	873	783	135,645	117,539	39,400	87.7	94.1	90.7
Gas	141	78	81	1,464	317	519	0.9	0.3	1.2
Water wheels	28	25	55	1,377	1,751	1,493	0.9	1.4	3.4
Water motors	11	83	(2)	49	343	(2)	(3)	0.3	.....
Other	.....	.....	.....	105	1,121	483	0.1	0.9	1.1
Rented	1,852	(2)	(2)	15,975	3,836	1,539	10.3	3.1	3.5
Electric	1,852	(2)	(2)	15,874	3,765	1,187	10.3	3.0	2.7
Other	.....	.....	.....	101	71	352	0.1	0.1	0.8
Electric motors	**2,927**	**550**	**40**	**35,944**	**15,730**	**1,896**	**100.0**	**100.0**	**100.0**
Run by current generated by establishment	1,075	550	40	20,070	11,965	709	55.8	76.1	37.4
Run by rented power	1,852	(2)	(2)	15,874	3,765	1,187	44.2	23.9	62.6

[1] Includes the neighborhood industries and hand trades, omitted in 1904 and 1909.
[2] Not reported.
[3] Less than one-tenth of 1 per cent.

Fuel.—Closely related to the question of kind of power employed is that of the fuel used in generating this power or otherwise as material in the manufacturing processes. The following table shows the quantity of each kind of fuel used in 1909 for all industries and for certain selected industries:

INDUSTRY.	Anthracite coal (tons).	Bituminous coal (tons).	Coke (tons).	Wood (cords).	Oil, including gasoline (barrels).	Gas (1,000 feet).
All industries	**9,616**	**3,325,135**	**691,837**	**10,103**	**91,275**	**342,577**
Beet sugar	.....	230,221	9,300	.....	30	.....
Brick and tile	2,732	110,420	195	1,682	1	.....
Cars and general shop construction and repairs by steam-railroad companies	77	147,291	446	3	1,184	2,033
Cement	.....	123,765	.....	.....	.....	.....
Foundry and machine-shop products	16	15,026	11,724	660	774	1,674
Gas, illuminating and heating	.....	99,516	223	.....	29,136	.....
Iron and steel, blast furnaces	.....	35,263	529,493	.....	.....	.....
Iron and steel, steel works and rolling mills	.....	303,968	26,007	4,539	23,341	314,313
Petroleum, refining	.....	17,383	.....	.....	33,350	.....
Smelting and refining, lead	.....	162,152	109,020	96	.....	.....
All other industries	6,791	2,075,130	5,429	3,123	3,459	24,557

NOTE.—In addition, there were 334 tons of other varieties of fuel reported.

SUPPLEMENTARY DATA REGARDING IMPORTANT INDUSTRIES.

(With statistics for laundries.)

For certain industries the Census Bureau collects, by means of special schedules, details regarding the quantity and value of materials and products which do not appear on the general schedule. Certain data of this character for four important industries in Colorado are here presented.

Slaughtering and meat packing.—The following table includes, for 1909, two establishments reporting sausage as the chief product, while for previous years no establishments of this character were reported; it also shows the quantities and values of the different products for the last three census years.

PRODUCT.	1909	1904	1899
Total value	**$9,656,810**	**$3,323,503**	**$4,343,983**
Beef, fresh:			
Pounds	33,521,352	15,589,690	20,789,680
Value	$2,548,947	$1,091,076	$1,501,233
Veal, fresh:			
Pounds	1,309,852	498,089	417,000
Value	$128,314	$41,583	$39,940
Mutton, fresh:			
Pounds	2,405,106	2,790,676	3,138,745
Value	$237,668	$256,377	$270,729
Pork, fresh:			
Pounds	12,191,600	3,337,911	10,454,600
Value	$1,198,459	$313,799	$663,687
Pork, salted or cured:			
Pounds	20,530,615	11,087,849	17,377,000
Value	$2,648,836	$982,129	$1,044,050
Sausage, fresh or cured	$289,058	$117,444	$153,866
Lard:			
Pounds	12,633,806	2,613,183	7,678,000
Value	$1,418,794	$181,197	$417,960
Fertilizers and fertilizer materials:			
Tons	2,024	707	190
Value	$54,413	$8,303	$2,030
Hides:			
Number	67,946	30,807	38,284
Pounds	4,071,771	1,784,820	2,128,330
Value	$480,589	$153,521	$162,397
Pelts:			
Number	55,085	63,822	(1)
Value	$54,505	$52,871	.....
All other products	$597,227	$125,203	$88,091

[1] Figures not available.

In general, the industry shows a remarkable increase in value of products from 1904 to 1909. The increases in the quantities and values of beef and pork products are very large without exception, but mutton shows decreases in both quantity and value. During the five years the production of fresh beef, veal, sausage, and hides more than doubled, that of fresh pork increased over twofold, and that of lard nearly fourfold. The output of fertilizers and the value of "All other products," which includes the amount received for custom and contract work and for a number of by-products, show marked increases.

Flour-mill and gristmill products.—Colorado is not an important agricultural state, but the development of dry farming has in general brought about an increase in the production of wheat, corn, oats, and barley. The next table gives the quantities and values of the different flour-mill and gristmill products reported for the census years 1909 and 1904.

PRODUCT.	QUANTITY.		VALUE.	
	1909	1904	1909	1904
Total value	.....	.....	**$7,867,706**	**$5,783,421**
Wheat flour:				
White ... barrels	970,448	962,862	5,136,352	4,348,518
Graham ... barrels	7,331	7,226	36,286	28,960
Corn meal and corn flour ... barrels	21,958	18,419	74,764	47,658
Rye flour ... barrels	1,726	2,246	7,176	7,657
Buckwheat flour ... pounds	.....	2,500	.....	75
Barley meal ... pounds	367,800	114,000	8,190	912
Hominy and grits ... pounds	.....	8,038	.....	286
Feed ... tons	54,350	25,411	1,567,745	539,460
Offal ... tons	41,770	44,349	978,663	776,310
All other products	.....	.....	58,530	33,586

A comparison of quantities rather than values best indicates the growth of the industry. Wheat flour, of which 99.3 per cent is white flour, is by far the most important product of this industry. Only slight gains are shown, however, for the five years in the quantities of white and Graham flour produced. Corn meal and corn flour shows a gain of 3,539 in the number of barrels produced since 1904. The amount of barley meal produced in 1909 was more than three times the amount produced in 1904. Feed shows an increase in tonnage of 113.9 per cent, the largest increase in quantity shown in the table. The by-product, offal, decreased in quantity, and rye flour, relatively unimportant, decreased in both quantity and value. In 1909, 644 pairs of rolls and 25 runs of stone were reported as the equipment of the mills of the state. In the same year eight establishments manufactured sacks.

Printing and publishing.—The best index of the development of this industry is the growth in the number of publications and their aggregate circulation per issue. The following table gives these details for the different classes of publications for the years 1909, 1904, and 1899:

PERIOD OF ISSUE.	NUMBER OF PUBLICATIONS.			AGGREGATE CIRCULATION PER ISSUE.		
	1909	1904	1899	1909	1904	1899
Total	**382**	**381**	**265**	**1,133,364**	**1,092,697**	**521,213**
Daily	53	42	42	335,147	209,185	[1] 157,016
Sunday	13	14	17	223,008	222,854	(1)
Semiweekly	6	[2] 7	[2] 4	5,609	5,301	2,500
Weekly	278	274	179	338,092	294,242	285,425
Monthly	31	38	19	230,308	348,815	72,947
All other classes	1	6	4	1,200	12,300	3,325

[1] Sunday issues included with dailies. [2] Includes one triweekly.

As shown in the table, the aggregate circulation per issue more than doubled from 1899 to 1904, while the increase was slight from 1904 to 1909. This irregular development of the state's newspapers and periodicals as a whole is due almost entirely to the fluctuations in the circulation of the monthlies, which increased nearly

fourfold from 1899 to 1904 and fell off decidedly during the succeeding five-year period. From 1904 to 1909 the dailies and weeklies increased in number and in circulation, while Sunday publications, semiweeklies, monthlies, and "All other classes" decreased in number, and monthlies and "All other classes" in circulation.

There were published in the state, in 1909, four Italian weeklies and two semiweeklies; three Spanish weeklies; two Spanish-English weeklies; one German daily and two weeklies; one Servian, one Slavonian, and one Swedish weekly; and one Japanese semiweekly.

Lumber and timber products.—The state has a very extensive and largely undeveloped timber area. The following statement shows the quantities of the principal products of the sawmills of the state for 1909 and 1899:

PRODUCT.		1909	1899
Rough lumber	M feet b. m.	141,710	133,746
Shingles	thousands	657	5,165
Lath	thousands	11,494	5,558

Laundries.—Statistics for steam laundries are not included in the general tables, or in the totals for manufacturing industries. In 1909 there were 99 such establishments in the state of Colorado, 36 of which were in Denver, 5 in Pueblo, 4 in Colorado Springs, and 2 in Trinidad.

The following statement summarizes the statistics:

Number of establishments	99
Persons engaged in the industry	2,076
Proprietors and firm members	103
Salaried employees	140
Wage earners (average number)	1,833
Primary horsepower	1,895
Capital	$1,270,656
Expenses	1,595,638
Services	1,055,461
Materials	290,314
Miscellaneous	249,863
Amount received for work done	1,980,693

Forty-five out of the 99 establishments reported were under individual ownership, 28 under firm, and 26 under corporate ownership. Three establishments had receipts for the year's business amounting to between $100,000 and $1,000,000, 27 had receipts of between $20,000 and $100,000, and 69 receipts of less than $20,000 each.

The number of wage earners employed each month and the per cent which this number represented of the greatest number employed in any month were as follows:

MONTH.	WAGE EARNERS.		MONTH.	WAGE EARNERS.	
	Number.	Per cent of maximum.		Number.	Per cent of maximum.
January	1,696	82.9	July	1,996	97.6
February	1,684	82.3	August	2,046	100.0
March	1,707	83.4	September	1,962	95.9
April	1,756	85.8	October	1,855	90.7
May	1,763	86.2	November	1,850	90.4
June	1,844	90.1	December	1,835	89.7

The different kinds of primary power, the number of engines or motors, and the horsepower used in 1909 are shown in the following tabular statement:

KIND.	Number of engines or motors.	Horsepower.
Primary power, total		1,895
Owned		1,443
Steam	67	1,428
Water motors	1	15
Rented		452
Electric	42	272
Other		180

The kind and amount of fuel used are shown in the following statement:

KIND.	Unit.	Quantity.
Coal:		
Anthracite	Tons	428
Bituminous	Tons	25,685
Wood	Cords	20
Oil	Barrels	65
Gas	1,000 feet	7,433

Custom sawmills and gristmills.—Statistics for custom sawmills and gristmills are not included in the general tables or in the totals for manufacturing industries and can not be presented separately here without divulging individual operations.

TABLE I.—COMPARATIVE SUMMARY FOR 1909, 1904, AND 1899.

THE STATE—ALL INDUSTRIES COMBINED AND SELECTED INDUSTRIES.

INDUSTRY.	Census.	Number of establishments.	Persons engaged in industry. Total.	Proprietors and firm members.	Salaried employees.	Wage earners (average number).	Primary horsepower.	Capital.	Salaries.	Wages.	Cost of materials.	Value of products.	Value added by manufacture.
								Expressed in thousands.					
STATE—All industries	1909	2,034	34,115	1,722	4,326	28,067	154,615	$162,668	$5,648	$19,912	$80,491	$130,044	$49,553
	1904	1,606	25,888	1,398	2,677	21,813	124,907	107,664	3,549	15,100	63,114	100,144	37,030
	1899	1,323	.....	.....	1,870	19,498	43,434	58,173	2,059	11,708	60,751	89,068	28,317
Bread and other bakery products	1909	250	1,325	272	164	889	613	1,676	163	559	2,297	3,969	1,672
	1904	186	934	200	64	670	231	943	77	411	1,487	2,657	1,170
	1899	132	621	135	66	420	.....	552	48	236	865	1,607	742
Brick and tile	1909	69	1,036	46	68	922	3,923	2,421	79	637	511	1,670	1,159
	1904	63	580	52	33	495	2,192	1,036	39	322	164	817	653
	1899	65	532	76	18	438	1,083	526	18	237	86	497	411
Butter, cheese, and condensed milk	1909	39	304	26	68	210	657	1,221	68	130	1,924	2,340	416
	1904	[1] 20	141	16	28	97	476	593	31	59	1,081	1,290	209
	1899	38	133	35	18	80	403	204	11	40	471	618	147
Canning and preserving	1909	30	630	15	97	518	1,349	1,486	107	250	672	1,528	856
	1904	15	358	14	29	315	541	554	39	136	429	821	392
	1899	12	.....	.....	27	237	.....	312	29	76	250	406	156
Cars and general shop construction and repairs by steam-railroad companies.	1909	29	4,300	.....	307	3,993	3,947	4,708	363	3,393	2,604	6,559	3,955
	1904	34	3,267	.....	215	3,052	2,422	1,646	253	2,265	2,663	5,259	2,596
	1899	29	2,824	.....	137	2,687	1,152	1,682	148	1,677	1,278	3,142	1,864
Confectionery	1909	35	483	32	102	349	145	580	92	136	531	1,023	492
	1904	19	296	14	43	239	99	341	44	105	294	685	391
	1899	16	.....	.....	70	153	.....	277	46	62	225	420	195
Flour-mill and gristmill products	1909	77	429	47	100	282	6,810	4,835	134	220	6,672	7,868	1,196
	1904	52	362	26	92	244	5,927	2,326	104	203	4,797	5,783	986
	1899	49	.....	.....	87	272	4,701	1,977	76	167	3,769	4,441	672
Foundry and machine-shop products	1909	111	2,250	75	362	1,813	4,325	7,056	539	1,280	2,804	5,907	3,103
	1904	[2] 88	1,677	80	146	1,451	2,530	3,241	211	1,062	1,933	4,108	2,175
	1899	84	.....	.....	122	1,875	.....	2,909	153	1,162	1,720	4,159	2,439
Furniture and refrigerators	1909	14	224	7	41	176	258	494	45	146	257	542	285
	1904	11	186	10	19	157	164	167	22	137	178	432	254
	1899	[3] 4	60	2	7	51	24	77	8	34	90	170	80
Ice, manufactured	1909	30	315	11	53	251	4,361	2,415	65	190	126	570	444
	1904	16	182	9	35	138	2,187	1,240	35	93	71	376	305
	1899	6	117	6	18	93	292	664	21	54	31	204	173
Leather goods	1909	30	363	29	65	269	109	585	68	172	539	1,054	515
	1904	22	230	19	36	175	38	364	36	125	258	577	319
	1899	[1] 16	.....	.....	97	154	.....	230	22	100	239	442	203
Liquors, malt	1909	11	514	5	85	424	2,434	7,327	193	349	907	3,311	2,404
	1904	11	367	7	60	300	3,001	4,702	137	243	458	2,120	1,662
	1899	14	371	9	39	323	1,050	5,682	78	257	376	2,043	1,667
Lumber and timber products	1909	263	2,614	261	163	2,190	11,177	3,472	172	1,458	1,396	4,185	2,789
	1904	110	1,631	109	92	1,430	6,659	1,892	83	896	806	2,497	1,691
	1899	[1] 148	.....	.....	90	1,507	5,789	1,605	80	799	1,099	2,638	1,539
Marble and stone work	1909	44	346	52	27	267	694	967	32	208	220	626	406
	1904	33	276	36	28	212	359	288	33	200	231	626	395
	1899	39	.....	.....	12	399	.....	410	14	279	224	696	472
Pottery, terra-cotta, and fire-clay products	1909	6	231	3	14	214	450	1,079	26	143	108	436	328
	1904	11	511	4	31	476	2,108	832	51	268	296	787	491
	1899	10	423	7	42	374	1,005	856	60	216	161	574	413
Printing and publishing	1909	439	3,747	406	975	2,366	2,045	4,941	1,104	1,823	1,806	6,962	5,156
	1904	[2] 419	2,916	399	615	1,902	1,531	3,604	701	1,343	1,311	5,467	4,156
	1899	286	.....	.....	372	1,896	.....	2,670	353	1,130	823	3,697	2,874
Slaughtering and meat packing	1909	13	834	5	170	659	2,450	3,653	210	389	8,295	9,657	1,362
	1904	11	303	4	52	247	888	1,107	55	175	2,782	3,324	542
	1899	14	316	7	48	261	.....	1,381	61	171	3,722	4,344	622
Tobacco manufactures	1909	99	563	104	32	427	.....	427	59	306	358	1,021	663
	1904	[3] 117	632	128	23	481	.....	299	28	308	336	979	643
	1899	[3] 86	457	97	23	337	.....	200	20	223	234	680	446
All other industries	1909	445	13,607	326	1,433	11,848	108,868	113,325	2,129	8,123	48,464	70,316	22,352
	1904	368	11,039	271	1,036	9,732	93,554	82,489	1,570	6,749	43,539	61,539	18,000
	1899	281	.....	.....	577	7,941	.....	35,959	813	4,788	45,088	58,290	13,202

[1] Excluding statistics for one establishment, to avoid disclosure of individual operations.
[2] Excluding statistics for six establishments, to avoid disclosure of individual operations.
[3] Excluding statistics for two establishments, to avoid disclosure of individual operations.

TABLE I.—COMPARATIVE SUMMARY FOR 1909, 1904, AND 1899—Continued.

CITIES OF 50,000 INHABITANTS OR MORE—ALL INDUSTRIES COMBINED AND SELECTED INDUSTRIES.

INDUSTRY AND CITY.	Census.	Number of establishments.	Persons engaged in industry. Total.	Proprietors and firm members.	Salaried employees.	Wage earners (average number).	Primary horsepower.	Capital.	Salaries.	Wages.	Cost of materials.	Value of products.	Value added by manufacture.
								Expressed in thousands.					
DENVER—All industries	1909	766	15,037	586	2,393	12,058	25,165	$47,534	$3,019	$8,405	$30,927	$51,539	$20,612
	1904	722	11,752	596	1,484	9,672	.....	27,434	1,818	6,711	21,000	36,660	15,660
	1899	574	.....	.....	1,036	8,500	.....	31,271	1,181	5,236	24,472	37,906	13,434
Brass and bronze products	1909	5	51	5	4	42	52	45	5	36	75	145	70
	1904	[1] 4	35	2	1	32	.....	58	1	22	48	92	44
	1899	[1] 3	22	2	1	19	.....	30	2	12	38	65	27
Bread and other bakery products	1909	91	797	86	117	594	487	1,177	134	339	1,515	2,546	1,031
	1904	75	506	72	52	442	.....	669	68	250	931	1,656	725
	1899	79	446	76	59	311	.....	405	44	163	596	1,132	536
Brick and tile	1909	26	627	17	34	576	1,367	908	44	376	357	1,041	684
	1904	29	345	31	11	303	.....	422	12	208	88	474	386
	1899	20	237	22	7	208	.....	295	9	128	41	262	221
Canning and preserving	1909	9	152	8	30	114	300	363	37	65	202	505	303
	1904	[1] 8	128	10	15	103	.....	251	26	57	178	347	169
	1899	[1] 5	.....	.....	9	31	.....	35	5	13	27	63	36
Carriages and wagons and materials	1909	12	105	15	6	84	64	96	6	55	45	160	115
	1904	[1] 25	152	27	4	121	.....	195	4	89	85	251	166
	1899	[2] 14	99	18	4	77	.....	112	3	55	45	142	97
Cars and general shop construction and repairs by steam-railroad companies.	1909	5	1,845	.....	139	1,706	1,485	2,473	154	1,477	1,226	2,966	1,740
	1904	5	1,368	.....	97	1,271	.....	621	112	954	956	2,072	1,116
	1899	5	1,075	.....	69	1,006	.....	905	66	623	579	1,295	716
Confectionery	1909	21	338	19	65	254	97	403	65	94	407	760	353
	1904	14	230	10	36	184	.....	262	37	83	241	560	319
	1899	6	.....	.....	49	96	.....	169	28	39	159	290	131
Foundry and machine-shop products	1909	67	1,573	38	267	1,268	3,040	5,234	403	875	2,300	4,598	2,298
	1904	[3] 50	1,244	38	109	1,097	.....	2,373	170	802	1,551	3,275	1,724
	1899	51	.....	.....	85	1,221	.....	1,971	117	759	1,134	2,534	1,400
Leather goods	1909	17	254	18	59	177	70	382	60	108	318	651	333
	1904	16	165	15	29	121	.....	278	28	84	158	389	231
	1899	[1] 9	.....	.....	19	95	.....	156	16	60	158	281	123
Liquors, malt	1909	4	261	.....	51	210	1,283	4,894	126	176	432	1,675	1,243
	1904	3	191	.....	35	156	.....	3,159	95	121	238	1,226	988
	1899	4	230	3	21	206	.....	4,954	50	168	225	1,440	1,215
Lumber and timber products	1909	22	578	17	46	515	1,509	821	48	354	577	1,177	600
	1904	[1] 9	331	7	17	307	.....	321	20	229	255	603	348
	1899	[1] 10	332	6	25	301	.....	649	31	222	378	734	356
Marble and stone work	1909	26	195	30	14	151	389	303	16	133	169	426	257
	1904	30	263	32	25	206	.....	273	31	191	214	589	375
	1899	25	.....	.....	6	282	.....	221	10	230	203	580	377
Printing and publishing	1909	150	2,354	111	707	1,536	1,036	2,759	845	1,215	1,350	4,833	3,483
	1904	155	1,818	125	440	1,253	.....	2,018	517	896	1,018	4,836	3,818
	1899	124	.....	.....	263	1,131	.....	1,583	262	733	537	2,459	1,922
Tobacco manufactures	1909	51	441	51	32	358	.....	347	59	246	265	792	527
	1904	[2] 56	435	56	19	360	.....	212	26	232	234	711	477
	1899	[2] 41	.....	.....	23	241	.....	129	20	164	160	485	325
All other industries	1909	260	5,466	171	822	4,473	13,986	27,329	1,017	2,856	21,689	29,264	7,575
	1904	243	4,481	171	594	3,716	.....	16,322	671	2,493	14,805	19,579	4,774
	1899	178	.....	.....	396	3,275	.....	19,657	518	1,867	20,192	26,144	5,952

CITIES OF 10,000 TO 50,000 INHABITANTS—ALL INDUSTRIES COMBINED.

Colorado Springs	1909	59	694	40	138	516	907	$2,023	$144	$413	$823	$1,733	$910
	1904	49	547	45	92	410	.....	1,611	84	284	412	1,101	689
	1899	34	.....	.....	78	409	.....	1,127	50	225	365	845	480
Pueblo	1909	94	1,637	73	244	1,320	2,276	4,137	264	957	1,497	3,345	1,848
	1904	80	1,120	65	114	941	.....	2,040	129	661	941	2,197	1,256
	1899	69	.....	.....	70	790	.....	1,184	70	458	672	1,440	768
Trinidad	1909	30	279	20	39	220	851	869	37	170	310	814	504
	[4] 1904	.....	.....	.....	.....	.....	.....	.....	.....	.....	.....	.....	.....
	[4] 1899	.....	.....	.....	.....	.....	.....	.....	.....	.....	.....	.....	.....

[1] Excluding statistics for one establishment, to avoid disclosure of individual operations.
[2] Excluding statistics for two establishments, to avoid disclosure of individual operations.
[3] Excluding statistics for five establishments, to avoid disclosure of individual operations.
[4] Figures not available.

TABLE II.—DETAIL STATEMENT FOR

	INDUSTRY.	Number of establishments.	PERSONS ENGAGED IN INDUSTRY. Total.	Proprietors and firm members.	Salaried officers, superintendents, and managers.	Clerks. Male.	Clerks. Female.	Wage earners. Average number.	Wage earners. Number. Maximum month.	Wage earners. Number. Minimum month.	WAGE EARNERS—NUMBER DEC. 15, OR NEAREST REPRESENTATIVE DAY. Total.	16 and over. Male.	16 and over. Female.	Under 16. Male.	Under 16. Female.	Primary horsepower.
1	**All industries**	**2,034**	**34,115**	**1,722**	**1,287**	**2,518**	**521**	**28,067**	**No 32,050**	**Fe 25,181**	(1)	(1)	(1)	(1)	(1)	**154,615**
2	Artificial stone	33	112	31	8	5	.....	68	My 95	Ja 33	85	85	.....	.....	.....	36
3	Boxes, cigar	3	26	4	.....	1	.....	21	Je [2] 22	Fe [2] 20	21	9	12	.....	.....	14
4	Brass and bronze products	5	51	5	2	2	.....	42	No 48	Mh 35	43	41	.....	2	.....	52
5	Bread and other bakery products	250	1,325	272	21	85	58	889	Au 939	Ja 840	899	640	244	14	1	613
6	Brick and tile	69	1,036	46	47	18	3	922	Jy 1,308	Ja 575	1,213	1,194	1	18	.....	3,923
7	Brooms	6	57	6	2	2	.....	47	Au [2] 49	Ap [2] 46	48	44	4	.....	.....	33
8	Brushes	4	10	4	.....	.....	1	5	No [2] 6	My [2] 5	6	5	1	.....	.....	11
9	Butter, cheese, and condensed milk	39	304	26	19	27	22	210	Jy 247	Ja [2] 187	200	155	45	.....	.....	657
10	Canning and preserving	30	630	15	37	42	18	518	Au 1,161	Ap [2] 157	1,314	436	867	5	6	1,340
11	Carriages and wagons and materials	21	158	25	6	3	.....	124	Jy 142	Ja [2] 108	108	108	.....	.....	.....	125
12	Cars and general shop construction and repairs by steam-railroad companies.	29	4,300	.....	125	180	2	3,993	De 4,373	Jy 3,572	4,239	4,237	2	.....	.....	3,947
13	Cars and general shop construction and repairs by street-railroad companies.	6	234	.....	5	4	.....	225	Jy 246	Mh 212	218	217	.....	1	.....	454
14	Confectionery	35	483	32	21	47	34	349	De 419	Fe 310	423	169	254	.....	.....	145
15	Copper, tin, and sheet-iron products	21	137	23	7	2	1	104	De 122	Ja 82	132	130	.....	2	.....	44
16	Fancy articles, not elsewhere specified	3	16	3	.....	.....	3	10	Au [2] 14	Ja [2] 7	10	3	7	.....	.....	.....
17	Flour-mill and gristmill products	77	429	47	41	58	1	282	Oc 320	Jy 253	289	288	.....	1	.....	6,810
18	Foundry and machine-shop products	111	2,250	75	131	201	30	1,813	Se 2,001	Ja 1,672	1,818	1,802	3	13	.....	4,325
19	Furniture and refrigerators	14	224	7	12	23	6	176	De 195	Ja 159	195	189	3	3	.....	268
20	Ice, manufactured	30	315	11	24	28	1	251	Au 416	De 165	181	180	.....	1	.....	4,361
21	Jewelry	11	98	13	3	4	5	73	De 77	Fe 70	79	74	3	2	.....	33
22	Leather goods	30	363	29	19	37	9	269	No 286	Ja 254	284	243	41	.....	.....	109
23	Liquors, malt	11	514	5	32	53	.....	424	Jy 478	Ja 384	423	420	.....	3	.....	2,434
24	Lumber and timber products	263	2,614	261	81	77	5	2,190	Au [2] 2,577	Ap 1,793	2,909	2,877	28	4	.....	11,177
25	Marble and stone work	44	346	52	15	11	1	267	Je 297	Ja 224	278	278	.....	.....	.....	694
26	Mattresses and spring beds	6	141	1	11	9	2	118	Oc 138	Fe 71	124	82	39	3	.....	274
27	Models and patterns, not including paper patterns.	4	15	5	.....	.....	.....	10	Ap 13	No [2] 8	8	8	.....	.....	.....	29
28	Patent medicines and compounds and druggists' preparations.	23	72	8	11	3	.....	50	Mh 59	Ja 43	64	41	23	.....	.....	90
29	Photo-engraving	4	28	2	3	.....	1	22	De 24	Fe [2] 20	24	23	1	.....	.....	49
30	Pottery, terra-cotta, and fire-clay products.	6	231	3	7	2	5	214	Jy 267	Ja 181	228	222	4	2	.....	450
31	Printing and publishing	439	3,747	406	184	625	166	2,366	De 2,483	My 2,307	2,508	2,048	401	54	5	2,045
32	Slaughtering and meat packing	13	834	5	24	136	10	659	Je 692	No [2] 634	647	620	14	13	.....	2,450
33	Stoves and furnaces, including gas and oil stoves.	6	45	3	5	5	2	30	No [2] 31	Ap [2] 28	30	30	.....	.....	.....	15
34	Tobacco manufactures	99	563	104	12	15	5	427	De 445	Mh 385	434	351	79	4	.....	.....
35	Wall plaster	4	70	.....	5	1	.....	64	Oc 68	Ja [2] 52	61	61	.....	.....	.....	410
36	All other industries [3]	285	12,337	193	367	812	130	10,835	.....	.....	.....	.....	.....	.....	.....	107,200

[1] No figures given for reasons explained in the Introduction.
[2] Same number reported for one or more other months.
[3] All other industries embrace—

Agricultural implements	3
Artificial limbs	2
Automobiles, including bodies and parts	4
Awnings, tents, and sails	7
Babbitt metal and solder	3
Baking powders and yeast	2
Beet sugar	15
Bicycles, motorcycles, and parts	4
Blacking and cleansing and polishing preparations	2
Boots and shoes, including cut stock and findings	1
Boxes, fancy and paper	3
Butter, reworking	1
Carpets, rag	2
Cars, steam-railroad, not including operations of railroad companies	2
Cars, street-railroad, not including operations of railroad companies	1
Cement	2
Charcoal	1
Clothing, men's, including shirts	4
Clothing, women's	2
Coffee and spice, roasting and grinding	10
Coffins, burial cases, and undertakers' goods	2
Coke	12
Cooperage and wooden goods, not elsewhere specified	2
Cutlery and tools, not elsewhere specified	1
Dairymen's, poulterers', and apiarists' supplies	1
Electrical machinery, apparatus, and supplies	4
Electroplating	1
Explosives	1
Firearms and ammunition	2
Fireworks	1
Flags, banners, regalia, society badges, and emblems	1
Flavoring extracts	1
Food preparations	22
Fur goods	2
Furnishing goods, men's	3
Furs, dressed	3
Gas and electric fixtures and lamps and reflectors	2
Gas, illuminating and heating	10
Glass, cutting, staining, and ornamenting	3
Gloves and mittens, leather	1
Gold and silver, reducing and refining, not from the ore	1

THE STATE, BY INDUSTRIES: 1909.

	Capital.	EXPENSES.										Value of products.	Value added by manufacture.
		Total.	Services.			Materials.		Miscellaneous.					
			Officials.	Clerks.	Wage earners.	Fuel and rent of power.	Other.	Rent of factory.	Taxes, including internal revenue.	Contract work.	Other.		
1	$162,667,801	$114,689,902	$2,827,671	$2,820,013	$19,912,342	$8,528,516	$71,962,388	$644,057	$1,359,224	$308,002	$6,327,689	$130,044,312	$49,553,408
2	146,662	119,760	7,632	3,350	44,537	681	53,134	1,130	760	1,684	6,852	152,873	99,058
3	30,415	31,465	.....	832	8,864	408	19,406	320	315	.....	1,320	41,895	22,081
4	45,267	122,394	2,800	2,144	36,116	4,463	70,585	3,660	440	.....	2,186	145,092	70,044
5	1,676,433	3,368,683	48,985	113,870	559,172	72,320	2,224,688	71,810	14,996	431	262,411	3,968,760	1,671,752
6	2,420,670	1,358,835	63,056	16,165	637,220	294,161	217,242	2,125	13,904	.....	114,962	1,670,042	1,158,639
7	70,113	99,816	1,800	1,880	26,368	1,294	65,378	1,367	543	.....	1,186	118,758	52,086
8	14,595	15,951	.....	750	3,670	389	9,400	1,176	90	.....	476	19,160	9,371
9	1,220,524	2,238,279	30,000	38,097	129,712	16,225	1,907,377	5,664	6,464	224	104,516	2,339,765	416,163
10	1,486,325	1,219,959	63,835	43,385	250,241	19,978	652,449	11,277	6,561	.....	172,233	1,527,779	855,352
11	160,264	196,393	6,080	2,016	87,391	3,985	81,515	7,155	1,743	166	6,392	260,295	174,845
12	4,707,532	6,529,442	216,403	146,279	3,393,142	130,147	2,473,923	100	62,524	5,814	101,110	6,558,920	3,954,850
13	231,482	273,635	6,893	3,406	140,346	1,624	113,411	.....	5,039	.....	2,916	273,635	158,600
14	579,826	894,850	29,782	62,138	135,701	10,081	521,082	34,871	3,940	.....	97,255	1,023,073	491,910
15	201,965	249,941	8,333	2,938	88,720	1,563	131,523	6,741	818	791	8,514	283,673	150,587
16	35,500	15,395	.....	3,058	4,319	115	5,348	930	35	.....	1,590	24,000	18,537
17	4,835,438	7,292,244	73,928	60,400	219,908	53,085	6,619,229	2,122	29,646	150	233,776	7,367,706	1,195,392
18	7,056,055	5,195,417	344,314	194,495	1,280,148	147,637	2,656,323	40,917	37,355	44,266	449,962	5,906,595	3,102,635
19	493,564	496,939	17,915	27,511	145,891	3,871	253,288	14,415	2,503	903	30,582	542,122	284,963
20	2,415,090	445,382	36,830	28,209	189,803	93,163	32,942	1,510	15,270	.....	47,655	569,839	443,734
21	144,475	205,572	5,460	11,100	72,295	1,399	81,687	13,271	1,142	.....	19,218	278,883	195,797
22	584,788	883,170	29,260	38,495	172,319	2,710	535,791	18,446	4,648	.....	81,501	1,054,338	515,837
23	7,326,513	2,698,504	103,652	89,350	348,926	64,325	842,655	1,500	489,119	.....	758,977	3,310,755	2,403,775
24	3,472,112	3,475,466	112,826	58,937	1,457,889	37,977	1,357,982	9,338	32,123	3,266	405,128	4,184,864	2,788,905
25	966,612	516,957	21,320	10,381	208,465	12,855	207,039	2,989	3,450	12,848	37,610	625,681	405,787
26	176,187	337,770	14,480	7,533	44,839	4,916	237,842	10,410	1,117	.....	16,633	369,371	126,613
27	7,402	12,626	.....	.....	8,055	305	2,389	1,344	68	.....	465	19,677	16,983
28	115,450	122,013	10,073	1,975	23,821	1,080	62,689	3,936	911	100	17,428	168,433	104,664
29	25,039	41,030	2,850	650	23,204	2,161	6,813	2,380	97	.....	2,875	50,180	41,206
30	1,078,694	330,267	15,545	10,550	142,741	38,941	69,330	96	4,347	.....	48,717	435,822	327,551
31	4,941,071	5,959,377	427,678	676,743	1,823,196	76,125	1,729,987	146,941	35,881	224,556	818,270	6,961,721	5,155,609
32	3,653,300	9,243,976	61,054	148,519	389,133	67,907	8,226,872	1,970	19,141	.....	329,380	9,656,810	1,362,031
33	44,545	90,072	4,840	5,825	27,011	1,158	38,740	3,310	263	4,800	4,125	98,285	58,387
34	426,817	894,727	32,840	25,759	305,661	1,440	356,683	16,958	69,819	100	85,467	1,021,241	663,118
35	152,500	109,322	5,400	1,080	36,523	11,016	44,412	.....	1,116	.....	9,775	162,469	107,041
36	111,724,576	59,604,273	1,021,807	982,193	7,446,995	7,349,061	40,053,234	203,878	492,976	7,903	2,046,226	68,351,800	20,949,505

[3] All other industries embrace—Continued.

Grease and tallow	2
Hair work	1
Hand stamps and stencils and brands	3
Hats and caps, other than felt, straw, and wool	1
Hosiery and knit goods	1
House-furnishing goods, not elsewhere specified	1
Ink, printing	1
Ink, writing	2
Instruments, professional and scientific	4
Iron and steel, blast furnaces	1
Iron and steel, steel works and rolling mills	1
Iron and steel forgings	1
Jewelry and instrument cases	1
Kaolin and ground earths	1
Lapidary work	1
Lead, bar, pipe, and sheet	1
Leather, tanned, curried, and finished	1
Lime	3
Looking-glass and picture frames	1
Malt	1
Mineral and soda waters	55
Mirrors	1
Mucilage and paste	1
Musical instruments and materials, not specified	1
Musical instruments, pianos and organs and materials	1
Optical goods	2
Paint and varnish	4
Paper goods, not elsewhere specified	1
Petroleum, refining	4
Photographic apparatus and materials	2
Roofing materials	1
Safes and vaults	1
Scales and balances	2
Show cases	1
Signs and advertising novelties	1
Silverware and plated ware	2
Smelting and refining, copper	1
Smelting and refining, lead	5
Smelting and refining, zinc	1
Soap	3
Soda-water apparatus	1
Starch	1
Statuary and art goods	3
Steam packing	4
Sulphuric, nitric, and mixed acids	1
Vinegar and cider	3
Window shades and fixtures	1
Wirework, including wire rope and cable	4
Wool scouring	1

TABLE III.—DETAIL STATEMENT FOR CITIES OF 50,000 INHABITANTS OR MORE, BY INDUSTRIES,

CITIES OF 50,000 INHABITANTS OR MORE, BY INDUSTRIES.

DENVER.

	INDUSTRY AND CITY.	Number of establishments	PERSONS ENGAGED IN INDUSTRY. Total.	Proprietors and firm members.	Salaried officers, superintendents, and managers.	Clerks. Male.	Clerks. Female.	Wage earners (average number). Total.	Wage earners. 16 and over. Male.	Wage earners. 16 and over. Female.	Wage earners. Under 16.	WAGE EARNERS—NUMBER DEC. 15, OR NEAREST REPRESENTATIVE DAY. Total.	16 and over. Male.	16 and over. Female.	Under 16. Male.	Under 16. Female.	Primary horsepower.
1	**All industries**	**766**	**15,037**	**586**	**616**	**1,436**	**341**	**12,058**	**10,521**	**1,430**	**107**	**12,576**	**10,963**	**1,500**	**103**	**10**	**25,165**
2	Brass and bronze products	5	51	5	2	2	.....	42	40	.....	2	43	41	.....	2	.....	52
3	Bread and other bakery products	91	797	86	17	69	31	594	379	206	9	599	382	208	9	.....	487
4	Brick and tile	26	627	17	23	11	.....	576	564	.....	12	711	696	.....	15	.....	1,367
5	Canning and preserving	9	152	8	9	13	8	114	50	64	.....	124	54	70	.....	.....	300
6	Carriages and wagons and materials	12	105	15	4	2	.....	84	84	.....	.....	71	71	.....	.....	.....	64
7	Cars and general shop construction and repairs by steam-railroad companies	5	1,845	.....	48	89	2	1,706	1,704	2	.....	1,751	1,749	2	.....	.....	1,485
8	Confectionery	21	338	19	16	23	26	254	99	155	.....	299	116	183	.....	.....	97
9	Foundry and machine-shop products	67	1,573	38	92	152	23	1,268	1,253	2	13	1,296	1,281	2	13	.....	3,040
10	Leather goods	17	254	18	18	34	7	177	145	32	.....	188	154	34	.....	.....	70
11	Liquors, malt	4	261	.....	12	39	.....	210	210	.....	.....	214	214	.....	.....	.....	1,283
12	Lumber and timber products	22	578	17	25	20	1	515	511	.....	4	558	554	.....	4	.....	1,509
13	Marble and stone work	26	195	30	7	6	1	151	151	.....	.....	143	143	.....	.....	.....	389
14	Printing and publishing	150	2,354	111	111	473	123	1,536	1,280	230	26	1,624	1,352	244	26	2	1,035
15	Tobacco manufactures	51	441	51	12	15	5	358	284	73	1	348	276	71	1	.....	.....
16	All other industries [1]	260	5,466	171	220	488	114	4,473	3,767	666	40	4,607	3,880	686	33	8	13,986

[1] All other industries embrace: Agricultural implements, 1; artificial stone, 5; automobiles, including bodies and parts, 3; awnings, tents, and sails, 5; babbitt metal and solder, 3; baking powders and yeast, 1; bicycles, motorcycles, and parts, 4; blacking and cleansing and polishing preparations, 2; boots and shoes, including cut stock and findings, 1; boxes, cigar, 3; boxes, fancy and paper, 2; brooms, 2; brushes, 4; butter, cheese, and condensed milk, 5; butter, reworking, 1; carpets, rag, 2; cars and general shop construction and repairs by street-railroad companies, 2; cars, steam-railroad, not including operations of railroad companies, 1; cars, street-railroad, not including operations of railroad companies, 1; clothing, men's, including shirts, 4; clothing, women's, 2; coffee and spice, roasting and grinding, 6; coffins, burial cases, and undertakers' goods, 2; cooperage and wooden goods, not elsewhere specified, 1; copper, tin, and sheet-iron products, 14; cutlery and tools, not elsewhere specified, 1; electrical machinery, apparatus, and supplies, 4; electroplating, 1; fancy articles, not elsewhere specified, 3; firearms and ammunition, 2; fireworks, 1; flags, banners, regalia, society badges, and emblems, 1; flavoring extracts, 1; flour-mill and gristmill products, 7; food preparations, 9; fur goods, 1; furnishing goods, men's, 2; furniture and refrigerators, 14; furs, dressed, 1; gas and electric fixtures and lamps and reflectors, 2; gas, illuminating and heating, 1; glass, cutting, staining, and ornamenting, 3; gloves and mittens, leather, 1; gold and silver, reducing and refining, not from the ore, 1; grease and tallow, 1; hair work, 1; hand

CITIES OF 10,000 TO 50,000 INHABITANTS—ALL INDUSTRIES COMBINED.

1	COLORADO SPRINGS	59	694	40	40	77	21	516	459	55	2	542	482	58	2	.....	907
2	PUEBLO	94	1,637	73	70	144	30	1,320	1,208	111	1	1,405	1,285	118	2	.....	2,276
3	TRINIDAD	30	279	20	16	13	10	220	206	14	.....	220	206	14	.....	.....	851

AND TOTALS FOR ALL INDUSTRIES IN CITIES OF 10,000 BUT LESS THAN 50,000 INHABITANTS: 1909.

CITIES OF 50,000 INHABITANTS OR MORE, BY INDUSTRIES.

DENVER.

	Capital.	EXPENSES.											Value of products.	Value added by manufacture.
		Total.	Services.			Materials.		Miscellaneous.						
			Officials.	Clerks.	Wage earners.	Fuel and rent of power.	Other.	Rent of factory.	Taxes, including internal revenue.	Contract work.	Other.			
1	$47,533,994	$46,942,303	$1,400,088	$1,618,670	$8,405,217	$1,078,773	$29,848,532	$411,343	$609,666	$220,219	$3,349,795		$51,538,547	$20,611,242
2	45,267	122,394	2,800	2,144	36,116	4,463	70,585	3,660	440	.....	2,186		145,092	70,044
3	1,176,527	2,241,944	44,585	89,178	338,540	41,783	1,473,406	34,092	9,672	.....	210,688		2,546,015	1,030,826
4	907,822	838,658	32,818	11,420	376,168	177,447	179,242	1,925	8,640	.....	50,998		1,041,089	684,400
5	363,384	409,837	20,875	16,567	64,934	5,934	196,430	4,920	2,104	.....	98,064		505,060	302,687
6	95,635	112,595	4,080	1,441	54,734	2,391	42,474	4,110	984	166	2,215		160,207	115,342
7	2,472,549	2,966,480	80,855	72,842	1,477,251	64,764	1,161,345	100	36,526	.....	72,797		2,966,480	1,740,371
8	403,488	668,643	23,952	40,634	93,977	6,724	400,711	29,351	2,950	.....	70,344		759,607	352,172
9	5,233,977	4,033,149	257,784	145,001	874,661	115,741	2,184,697	39,781	26,674	2,494	386,316		4,597,727	2,297,289
10	382,209	574,815	26,260	33,776	107,932	1,829	316,077	12,837	3,346	.....	72,759		651,001	333,095
11	4,894,063	1,447,997	55,838	69,820	175,638	31,797	400,664	.....	275,245	.....	438,995		1,675,287	1,242,826
12	820,534	1,073,730	32,270	16,140	354,394	11,128	566,302	6,958	4,681	366	81,491		1,177,257	599,827
13	303,034	352,514	10,100	5,881	132,905	5,907	163,069	2,623	2,271	10,648	19,110		426,292	257,316
14	2,758,639	4,317,386	319,670	525,434	1,215,104	43,158	1,306,889	94,035	18,199	198,278	596,619		4,833,601	3,482,954
15	346,926	712,577	32,840	25,759	246,305	1,156	263,966	8,921	55,871	.....	77,759		792,090	526,968
16	27,329,940	27,069,584	455,361	562,634	2,856,558	504,551	21,122,666	168,030	162,063	8,267	1,169,454		29,262,342	7,575,125

stamps and stencils and brands, 2; hats and caps, other than felt, straw, and wool, 1; hosiery and knit goods, 1; house-furnishing goods, not elsewhere specified, 1; ice, manufactured, 2; ink, printing, 1; ink, writing, 2; instruments, professional and scientific, 4; iron and steel forgings, 1; jewelry, 9; jewelry and instrument cases, 1; kaolin and ground earths, 1; lapidary work, 1; lead, bar, pipe, and sheet, 1; leather, tanned, curried, and finished, 1; looking-glass and picture frames, 1; mattresses and spring beds, 4; mineral and soda waters, 9; mirrors, 1; models and patterns, not including paper patterns, 4; mucilage and paste, 1; musical instruments and materials, not specified, 1; musical instruments, pianos and organs and materials, 1; optical goods, 2; paint and varnish, 4; paper goods, not elsewhere specified, 1; patent medicines and compounds and druggists' preparations, 20; photographic apparatus and materials, 2; photo-engraving, 2; pottery, terra-cotta, and fire-clay products, 4; roofing materials, 1; safes and vaults, 1; scales and balances, 2; signs and advertising novelties, 1; silverware and plated ware, 2; slaughtering and meat packing, 7; smelting and refining, copper, 1; smelting and refining, lead, 1; soap, 2; soda-water apparatus, 1; statuary and art goods, 3; steam packing, 4; stoves and furnaces, including gas and oil stoves, 4; sulphuric, nitric, and mixed acids, 1; surgical appliances and artificial limbs, 2; vinegar and cider, 2; wall plaster, 1; window shades and fixtures, 1; wirework, including wire rope and cable, 1; wool scouring, 1.

CITIES OF 10,000 TO 50,000 INHABITANTS—ALL INDUSTRIES COMBINED.

1	$2,023,418	$1,554,071	$69,320	$75,035	$412,576	$50,754	$772,240	$18,312	$12,900	$17,001	$125,933		$1,732,759	$909,765
2	4,137,029	2,994,601	110,444	153,676	957,398	112,750	1,384,553	28,305	31,560	4,239	211,676		3,344,789	1,847,486
3	869,471	649,107	21,204	16,234	170,460	17,420	293,043	12,960	52,838	592	64,356		814,353	503,890

This page was intentionally left blank.

CHAPTER 6.

MINES AND QUARRIES.

Introduction.—The present chapter contains a complete statement of the statistics of all mining industries, which include all mines, quarries, and wells in the state of Colorado for the year 1909, as shown by the Thirteenth Census.

A brief explanation of the scope of the census of mining industries and of the terms used, in so far as the usage differs from that followed in the census of manufactures, is presented below in order to prevent any misinterpretation of the statistics.

The explanations here given show the usage of the mining census generally, though some of the special rules have obviously no relation to particular states in which the industries referred to do not exist.

Scope of census.—The Thirteenth Census covered all classes of mines, quarries, and petroleum and gas wells that were in operation during any portion of the year 1909, both those which were producing and those whose operations were confined to development work. Mines, quarries, or wells that were idle during the entire year 1909 were omitted from the canvass. The following operations were likewise omitted from the canvass: Prospecting; the digging or dredging of sand and gravel for the construction of roads and for building operations; the production of mineral waters; and the operation of small bituminous-coal banks producing less than 1,000 tons annually. Where the mineral products are not marketed in their crude condition, but are dressed or washed at the mine or quarry, the statistics of mining cover the entire work of obtaining the crude material and its preparation for the market.

Period covered.—The returns cover the calendar year 1909, or the business year which corresponds most nearly to that calendar year. The statistics cover a year's operations, except for enterprises which began or discontinued business during the year.

Number of operators.—As a rule, the unit of enumeration was the "operator." Every individual, firm, or corporation was required to furnish one report for all mines, quarries, or wells which were operated under the same management or for which one set of books of account was kept. Separate reports were obtained for all properties operated in different states, even where they were owned by the same operator. Likewise, where the operations of one individual, firm, or corporation covered more than one class of mines and quarries, such as coal, iron, limestone, etc., a separate report was received for each industry.

Number of mines, quarries, and wells.—This figure represents the total number of mines and quarries in operation or in the course of development at any time during the calendar year 1909, or the business year that corresponds most nearly to that calendar year, and the number of completed petroleum and natural-gas wells in operation on December 31, 1909.

In most mining and quarrying industries the number of mines or quarries varies but little from the number of operators.

Expenses of operation and development.—A certain amount of development work is incidental to the operation of every mine. The expenses reported for producing mines include the cost both of operation and of development work which was done in connection with operation.

Wages.—The amount shown as wages includes only the compensation of regular wage earners hired by the day, week, or month, or under the piecework system.

Supplies and materials.—This item includes the cost of lumber and timber used for repairs, mine supports, track ties, etc.; iron and steel for blacksmithing; rails, frogs, sleepers, etc., for tracks and repairs; renewals of tools and machinery and materials for repairs; and supplies, explosives, oil, etc., as well as the cost of fuel and the rent of power. The schedule called only for the cost of such supplies and materials as had been used during the year covered by the report. Accurate figures, however, could be furnished only in those cases where the operators kept an account of supplies and materials used, or had an inventory made of all in stock at the beginning and at the end of the year. Such a system of accounting is far from general among mine operators, and there is reason to believe that in many cases the reported cost of supplies and materials covered all purchased during the year rather than those used during the year. The crude product of some operators was purchased by others for further dressing or refining; the cost of such materials is shown separately in the general table.

Capital.—The census schedule required every operator to state the total amount of capital invested in the enterprise on the last day of the business year reported, as shown by his books. There is, however, a great diversity in the methods of bookkeeping in use by different operators. As a result, the statistics for capital lack uniformity. Some of the figures reported apparently represent capital stock at face value; others include large investments in mineral lands which are not at present being actively mined, but are held in reserve; still others may include expenditures for unproductive mining ventures in no way related to the operations carried on during the census year.

Persons engaged in mining industries.—The statistics of the number of operators and officials, clerks, and wage earners are based on the returns for December 15, or the nearest representative day. The reported number of wage earners includes overseers and foremen performing work similar to that of the men over whom they have charge; those whose duties are wholly supervisory are classed as superintendents and managers. Because of the common practice of shutting down mines at frequent intervals, it is impossible to ascertain with any satisfactory degree of accuracy the average number of employees—that is, the number who, if continuously employed, would be required to produce the actual output of the year.

Value of products.—Statistics of the value of mineral products were obtained by the Bureau of the Census in cooperation with the United States Geological Survey, but the two bureaus follow different methods in presenting these statistics. The Geological Survey shows separately the value of each mineral product, whereas the Bureau of the Census presents the value of products of each mining industry. The value of products given for a mining industry often includes the value of some products not covered by the industry designation. The crude product of metalliferous mines may include varying combinations of metals, such as gold, silver, copper, lead, zinc, and iron. Similarly, the total value of all products of the granite quarries is not identical with the value of the total output of granite, but may include the value of some marble or other stone quarried in connection with the principal product.

The value of products for 1909 in most cases represents the value of the products marketed during that year, not the value of those mined during that year.

MINING IN COLORADO.

Summary.—Statistics of all mining enterprises in Colorado are presented at the close of this chapter in Table 7, which gives statistics for all industries combined and for important producing industries separately. Statistics for nonproducing enterprises are also given separately from producing enterprises.

Table 7 shows that the gross value of the products of all mines, quarries, and wells in Colorado in 1909 was $45,680,135. Deducting from this amount, $4,930,144, the value of the gold and silver ore and coal sold by some mines and used as material by others, leaves $40,749,991 as the net value of the products, which gives Colorado the rank of ninth in importance among the states in mining. The principal industries were metalliferous deep mines, producing gold, silver, copper, lead and zinc; and bituminous coal mines. The value of the products of these two industries, after deducting the ore purchased by the metalliferous mines and the coal purchased for coke making by the bituminous coal mines, was $38,177,900, which represented 93.7 per cent of the products of all mines, quarries, and wells in the state. Of the total for the two industries, $22,657,178 represented the value of the products of the metalliferous deep mines and $15,520,722 the value of the products of the coal industry. Of this latter amount, $12,222,061 represented the value of bituminous coal, $3,296,590 the value of coke made at the mines, and $2,071 the value of other products. Placer gold mining, the industry next in importance, reported products valued at $448,586. Of the other industries, tungsten mining, with products valued at $332,067, was the most important. This amount represents 58.9 per cent of the total of $563,457 produced in the United States. The production of tungsten is a comparatively new industry in the United States, as the total value of the product which was reported in 1902 was $5,975, produced in the states of Colorado and Connecticut.

In two industries, the production of petroleum and natural gas and the production of granite, the expenses of operation and development exceeded the value of the products. This was due in part to unprofitable mining ventures and in part to expenditures for development work, resulting in permanent improvements to the mining properties.

Character of organization.—Table 1 classifies the producing mining operations of the state under form of organization, distinguishing corporations from individual owners and firms, while Table 2 gives further details for incorporated enterprises distinguished from those which are unincorporated. As shown by Table 1, 58.9 per cent of all operators of producing enterprises were corporations. These corporations reported 94.7 per cent of the value of products of the state and employed 93.1 per cent of all wage earners. In the bituminous coal mining industry 97.3 per cent of the value of the products were produced and 97.7 per cent of the wage earners were employed by corporations.

Table 1 — PRODUCING ENTERPRISES: 1909

INDUSTRY AND CHARACTER OF ORGANIZATION.	Number of operators.	Number of wage earners.	Value of products. Total.	Value of products. Per operator.	Per cent distribution. Operators.	Per cent distribution. Wage earners.	Per cent distribution. Value of products.
All industries	**672**	**24,769**	**$45,680,135**	**$67,976**	**100.0**	**100.0**	**100.0**
Individual	156	1,019	1,473,134	9,443	23.2	4.1	3.2
Firm	117	681	938,546	8,022	17.4	2.7	2.1
Corporation	396	23,053	43,255,616	109,231	58.9	93.1	94.7
Other	3	16	12,839	4,280	0.4	0.1	(1)
Metalliferous deep mines	**453**	**7,689**	**27,325,847**	**60,322**	**100.0**	**100.0**	**100.0**
Individual	93	708	1,145,686	12,319	20.5	9.2	4.2
Firm [2]	84	314	509,580	6,066	18.5	4.1	1.9
Corporation	276	6,667	25,670,581	93,009	60.9	86.7	93.9
Bituminous coal	**86**	**15,461**	**15,782,197**	**183,514**	**100.0**	**100.0**	**100.0**
Individual	12	114	115,282	9,607	14.0	0.7	0.7
Firm [3]	8	236	304,851	38,106	9.3	1.5	1.9
Corporation	66	15,111	15,362,064	232,759	76.7	97.7	97.3

[1] Less than one-tenth of 1 per cent. [2] Includes 2 cooperative associations. [3] Includes 1 cooperative association.

Table 2

	Incorporated.	Unincorporated.
Number of operators	396	276
Number of mines and quarries	1,102	473
Number of wells	62	14
Proprietors and firm members, total	.....	647
Number performing manual labor	.....	232
Salaried employees:		
Officers of corporations	240	.....
Superintendents and managers	486	38
Clerks and other salaried employees	582	21
Wage earners Dec. 15, 1909, or nearest representative day	23,053	1,716
Capital	$137,752,832	$6,886,726
Expenses of operation and development	36,511,759	2,118,529
Salaries:		
Officers of corporations	444,496	.....
Superintendents and managers	946,262	51,111
Clerks and other salaried employees	656,405	14,666
Wages	17,361,513	1,101,783
Royalties and rent of mines	787,011	230,436
Taxes	520,746	22,226
Supplies and miscellaneous expenses	10,865,182	698,307
Cost of coal and ore purchased for material	4,930,144	.....
Value of products	43,255,616	2,424,519

Size of enterprises.—In Table 3 all producing mining industries combined and metalliferous deep mines and bituminous coal mines separately are classified by the number of wage earners employed. In this table the operating unit, not the operator, has been made the basis of classification. Of the 722 producing enterprises only 56 employed more than 100 wage earners

each. These enterprises, however, employed 15,707 wage earners, or 63.4 per cent of the number of wage earners employed in all enterprises.

Table 3

INDUSTRY AND WAGE EARNERS PER ENTERPRISE.	PRODUCING ENTERPRISES: 1909			
	Enterprises.		Wage earners.	
	Number.	Per cent distribution.	Number.	Per cent distribution.
All industries	722	100.0	24,769	100.0
No wage earners	44	6.1	.....	.....
Contract work and part-time employees	94	13.0	.....	.....
1 to 5	232	32.1	678	2.7
6 to 20	163	22.6	1,763	7.1
21 to 50	82	11.4	2,768	11.2
51 to 100	51	7.1	3,853	15.6
Over 100	56	7.8	15,707	63.4
Metalliferous deep mines	463	100.0	7,689	100.0
No wage earners	28	6.0	.....	.....
Contract work	78	16.8	.....	.....
1 to 5	162	35.0	456	5.9
6 to 20	121	26.1	1,295	16.8
21 to 50	44	9.5	1,507	19.6
51 to 100	15	3.2	1,076	14.0
Over 100	15	3.2	3,355	43.6
Bituminous coal	126	100.0	15,461	100.0
Contract work	1	0.8	.....	.....
1 to 5	13	10.3	44	0.3
6 to 20	18	14.3	220	1.4
21 to 50	24	19.0	873	5.6
51 to 100	31	24.6	2,424	15.7
Over 100	39	31.0	11,900	77.0

Persons employed in mining.—While metalliferous mining was the leading industry in 1909 when measured by the value of products, bituminous coal mining ranks first when the number of persons employed is considered. Out of a total of 26,783 persons employed in producing mines, 16,166, or 60.4 per cent, were employed in coal mines, and only 8,789 in metalliferous mines.

Prevailing hours of labor.—In Table 4 all producing mines and quarries, except those employing no wage earners and those operated exclusively by contract work and part-time employees, have been classified according to the prevailing hours of labor per day in each enterprise or operating unit. Petroleum and natural gas wells are not included in this table because the lack of regularity in the number of hours worked per day in a large number of enterprises rendered such classification impracticable. The table shows the percentage of the total number of enterprises falling in each group, and also a per cent distribution in which each enterprise has been given a weight according to the total number of wage earners employed December 15, 1909, or the nearest representative day. It should be borne in mind that this latter distribution does not show the exact proportion of the total number of wage earners working the specified number of hours per day, since, in some cases, a part of the employees worked a greater or less number of hours than those generally prevailing in the enterprise.

The table shows a marked difference in the number of hours persons are employed in the two leading industries. In the metalliferous deep mines in 97.4 per cent of the enterprises weighted according to number of wage earners, 8 hours and under were the prevailing hours of labor, while in the bituminous coal industry the corresponding per cent was 28.7, 61 per cent of the enterprises in this industry being run on a 10-hour per day basis.

Table 4

INDUSTRY AND HOURS PER DAY.	PRODUCING ENTERPRISES: 1909		
	Enterprises.		Per cent distribution of enterprises weighted according to number of wage earners.
	Number.	Per cent distribution.	
All industries [1]	575	100.0	100.0
8 hours and under	433	75.3	49.9
9 hours	34	5.9	8.4
10 hours	96	16.7	41.5
12 hours	12	2.1	0.2
Metalliferous deep mines	357	100.0	100.0
8 hours and under	332	93.0	97.4
9 hours	3	0.8	0.8
10 hours	10	2.8	1.1
12 hours	12	3.4	0.8
Bituminous coal	125	100.0	100.0
8 hours and under	58	46.4	28.7
9 hours	22	17.6	10.3
10 hours	45	36.0	61.0

[1] Exclusive of petroleum and natural gas.

Engines and power.—The aggregate horsepower employed in producing enterprises as shown by Table 5 was 98,777, of which 74,501 was developed by engines and water wheels owned by the enterprises using them and 24,276 by electric motors operated by purchased current.

Table 5

CHARACTER OF POWER.	PRODUCING ENTERPRISES: 1909				
	Total.	Metalliferous deep mines.	Bituminous coal.	Petroleum and natural gas.	All other.
Primary power: Aggregate horsepower	98,777	56,413	34,085	2,472	5,807
Owned	74,501	36,189	32,139	2,472	3,701
Steam engines—					
Number	931	369	404	112	46
Horsepower	65,996	29,469	32,132	2,397	1,998
Gas or gasoline engines—					
Number	27	17	2	4	4
Horsepower	407	272	7	75	53
Water wheels—					
Number	[1] 61	[1] 47	.....	.....	14
Horsepower	8,098	6,448	.....	.....	1,650
Electric motors operated by purchased current—					
Number	694	605	52	.....	37
Horsepower	24,276	20,224	1,946	.....	2,106
Electric motors run by current generated by enterprise using:					
Number	372	80	281	.....	11
Horsepower	14,829	3,798	9,816	.....	1,215

[1] Includes 1 water motor of 75 horsepower.

Comparison of mining industries: 1902–1909.—Only the few items specified in Table 6 can be compared for the two years, 1909 and 1902.

Table 6	PRODUCING ENTERPRISES.		
	1909	1902	Per cent of increase.[1]
Wages and salaries	$19,959,195	$21,518,169	−7.2
Supplies and materials	$7,273,927	$6,969,796	4.4
Royalties and rent of mines	$1,017,847	$1,064,653	−4.4
Contract work	[2] $123,828	$393,985	−68.6
Value of products	$39,397,859	$40,508,286	−2.7
Primary horsepower	98,777	83,039	19.0

[1] A minus sign (−) denotes decrease.
[2] Exclusive of amount paid to miners compensated by a share of the product and also of the wages of part-time employees for the petroleum and natural gas industry, which are included under "Contract work," in Table 7.

In order to make comparisons between 1909 and 1902 it is necessary to omit from the 1902 figures, as given in the mines and quarries report for that year, statistics for the production of cement and enterprises operated by governmental institutions; to omit from the 1909 figures, as they appear in other tables in this chapter, statistics for the manufacture of coke at bituminous coal mines; and to add to the 1909 statistics figures for the production of lime, which were omitted from the census of mines and quarries in 1909.

Duplication between manufactures and mining.—In four industries, granite and sandstone quarrying, and gypsum and bituminous coal mining, some of the operators subjected the products obtained to certain manufacturing processes on the premises before marketing. These enterprises have been included in the statistics both for manufactures and for mining. As a result of this fact the combined value of products for the manufacturing and mining industries in Colorado involves a duplication of $3,484,491.

DETAILED STATISTICS FOR MINING INDUSTRIES: 1909.

Table 7	Aggregate.	PRODUCING MINES, QUARRIES, AND WELLS.										Non-producing mines, quarries, and wells.[2]
		Total.	Metalliferous deep mines.	Placer gold.	Bituminous coal.	Petroleum and natural gas.	Tungsten.	Limestone.	Sandstone.	Granite.	All other.[1]	
Number of operators	1,010	672	453	9	86	23	17	9	35	15	25	338
Number of mines, quarries, and wells	3,065	1,651	1,177	37	155	76	105	9	39	17	36	1,414
Capital	[3] $170,439,166	[3] $144,639,558	$105,310,930	$1,444,926	$28,919,137	$1,469,800	$1,252,500	$434,513	$668,915	$169,425	$3,348,289	$25,799,608
Expenses of operation and development	**$41,060,260**	**$38,630,288**	**$22,317,760**	**$261,632**	**$14,279,495**	**$328,130**	**$214,380**	**$315,942**	**$172,477**	**$79,441**	**$661,031**	**$2,429,972**
Services:												
Salaried officers of corporations, superintendents, and managers	[4] $1,713,422	[4] $1,441,809	$828,833	$22,000	$413,970	$13,724	$13,400	$8,121	$9,040	$7,591	$46,711	$271,553
Clerks and other salaried employees	[4] $705,298	[4] $671,071	$292,403	$3,900	$298,330	$175	$3,240	$3,722	$1,385	$1,500	$16,438	$34,227
Wage earners	$19,603,445	$18,403,296	$6,981,226	$78,655	$10,383,766	$117,927	$81,584	$232,553	$124,074	$41,121	$422,390	$1,200,149
Miscellaneous:												
Supplies	$5,958,739	$5,459,666	$3,474,930	$69,945	$1,601,712	$116,312	$61,275	$59,912	$9,606	$11,392	$54,582	$499,073
Cost of ore and coal purchased for material	$4,930,144	$4,930,144	$4,668,669	.....	$261,475	.....	.....	.....	.....	.....	.....	.....
Fuel and rent of power	$2,066,943	$1,955,984	$1,543,668	$47,266	$303,980	$28,721	$3,752	$4,802	$2,600	$4,616	$16,579	$110,959
Royalties and rent of mines	$1,018,123	$1,017,447	$545,982	$4,373	$430,136	$8,295	$1,375	$1,329	$4,564	$5,900	$15,493	$676
Taxes	[4] $572,511	[4] $542,972	$366,642	$13,111	$133,126	$8,140	$2,729	$1,801	$928	$383	$9,757	$29,539
Contract work	$3,145,334	$2,996,083	$2,935,178	.....	$9,139	$2,951	$40,976	.....	$1,750	$672	$5,417	$149,251
Rent of offices and other sundry expenses	[4] $1,286,301	[4] $1,151,756	$680,229	$22,382	$443,861	$31,885	$6,049	$3,702	$18,530	$6,266	$73,664	$134,545
Value of products	**$45,680,135**	**$45,680,135**	**$27,325,847**	**$448,586**	**$15,782,197**	**$317,680**	**$332,067**	**$331,408**	**$189,780**	**$78,865**	**$873,705**	.....
Persons engaged in industry	[5] 29,455	[5] 26,783	8,689	134	16,166	151	119	412	243	118	665	2,672
Proprietors and officials	[5] 2,168	[5] 1,411	778	25	417	23	28	8	43	18	40	757
Proprietors and firm members	1,204	647	362	15	165	16	23	2	36	12	16	557
Number performing manual labor	318	232	164	8	10	3	15	.....	19	3	10	86
Salaried officers of corporations	[5] 287	[5] 240	144	2	73	2	.....	1	1	.....	5	47
Superintendents and managers	[5] 677	[5] 524	272	8	179	5	5	5	6	6	19	153
Clerks and other salaried employees	[5] 651	[5] 603	222	3	288	2	5	4	3	2	19	48
Wage earners Dec. 15, 1909, or nearest representative day	26,636	24,769	7,689	106	15,461	126	86	400	197	98	606	1,867
Above ground	8,471	8,004	3,154	102	3,400	126	16	400	197	98	511	467
Below ground	18,165	16,765	4,535	4	12,061	.....	70	.....	.....	.....	95	1,400
Men 16 years of age and over	26,575	24,709	7,688	106	15,404	126	86	398	197	98	606	1,866
Engineers, firemen, mechanics, etc.	2,757	2,485	1,337	33	966	85	4	17	11	4	28	272
Above ground	2,392	2,131	1,179	33	770	85	4	17	11	4	28	261
Below ground	365	354	158	.....	196	.....	.....	.....	.....	.....	.....	11
Miners, miners' helpers, quarrymen, and stonecutters	16,746	15,292	4,470	59	9,647	.....	70	355	156	88	447	1,454
Above ground	1,508	1,400	371	55	.....	.....	.....	355	156	88	375	108
Below ground	15,238	13,892	4,099	4	9,647	.....	70	.....	.....	.....	72	1,346
All other employees	7,072	6,932	1,881	14	4,791	41	12	26	30	6	131	140
Above ground	4,544	4,447	1,603	14	2,607	41	12	26	30	6	108	97
Below ground	2,528	2,485	278	.....	2,184	.....	.....	.....	.....	.....	23	43
Boys under 16 years of age[6]	61	60	1	.....	57	.....	.....	2	.....	.....	.....	1
Number of wage earners employed on the 15th day of each month:												
January	22,639	21,853	6,609	33	14,043	110	60	368	113	54	463	786
February	21,999	21,198	6,458	60	13,582	112	50	364	125	59	388	801
March	22,045	21,193	6,535	71	13,327	109	54	406	162	61	468	852
April	21,311	20,410	6,566	81	12,536	116	62	324	186	65	474	901
May	21,228	20,190	6,765	98	11,859	117	67	331	200	77	676	1,038
June	21,470	20,260	6,795	100	11,703	117	72	383	233	85	772	1,210
July	21,776	20,387	6,987	95	11,707	121	69	374	239	95	700	1,389
August	22,163	20,808	6,942	97	12,344	120	74	411	224	88	508	1,355
September	22,994	21,701	6,820	94	13,370	127	74	363	187	83	533	1,293
October	24,053	22,765	7,032	82	14,246	124	74	383	200	74	550	1,288
November	24,444	23,138	7,025	67	14,650	122	66	402	185	62	559	1,306
December	25,221	23,892	7,089	44	15,396	122	77	400	124	80	560	1,329
Land controlled, acres	**300,028**	**213,875**	**38,649**	**7,477**	**113,636**	**31,223**	**5,124**	**1,765**	**8,751**	**1,735**	**5,515**	**86,153**
Owned	191,254	150,082	33,461	4,468	84,915	7,416	5,106	1,725	7,895	1,175	3,921	41,172
Held under lease	108,774	63,793	5,188	3,009	28,721	23,807	18	40	856	560	1,594	44,981
Mineral and oil land	270,834	186,413	35,391	7,477	92,942	31,223	3,994	1,765	7,866	1,735	4,020	84,421
Owned	163,392	123,872	30,235	4,468	65,101	7,416	3,976	1,725	7,050	1,175	2,726	39,520
Held under lease	107,442	62,541	5,156	3,009	27,841	23,807	18	40	816	560	1,294	44,901
Timber land	1,115	912	12	.....	400	.....	.....	.....	.....	.....	500	203
Other land	28,079	26,550	3,246	.....	20,294	.....	1,130	.....	885	.....	995	1,529
Primary horsepower	**110,180**	**98,777**	**56,413**	**1,491**	**34,085**	**2,472**	**367**	**325**	**330**	**189**	**3,105**	**11,403**

[1] Includes operators as follows: Anthracite coal, 2; clay, 9; fluorspar, 2; fuller's earth, 1; graphite, 1; grindstones, 1; gypsum, 4; iron, 1; manganiferous iron, 1; marble, 2; mica, 1.

[2] Includes operators as follows: Asphalt and bituminous rock, 1; bituminous coal, 2; fluorspar, 1; gold and silver, deep mines, 321; marble, 1; molybdenum, 1; placer gold, 2; petroleum and natural gas, 2; slate, 1; tungsten, 4; uranium, 1; vanadium, 1.

[3] Includes $1,621,123, which could not be distributed among the several industries.

[4] In some cases the same operator conducted two or more enterprises producing different kinds of products, all enterprises being managed through one central administrative office. The total office expenses were accordingly apportioned among the several industries in proportion to the total expenses of each and the estimated amounts of such administrative expenses were added to "Sundry expenses" for each industry. In the totals for all enterprises, however, the expenses appear under the proper headings. The amounts included in "Rent of offices and other sundry expenses" for individual industries and properly distributed in the total for all industries are as follows: Salaried officers of corporations, superintendents, and managers, $78,479; clerks and other salaried employees, $49,978; and taxes, $6,355.

[5] The following numbers of persons, which could not be distributed among the several industries, are included under the proper headings in the totals for all enterprises: Aggregate, 86; salaried officers of corporations, 12; superintendents and managers, 19; and clerks and other salaried employees, 55.

[6] In the bituminous coal industry 34 of the boys are employed below ground.