PENNSYLVANIA

CONTENTS

	Page
Map	926
Table 1.—Population of Pennsylvania: 1790 to 1930	927
Table 2.—Population of principal cities and boroughs from earliest census to 1930	928
Table 3.—Area and population of counties: 1890 to 1930	935
Table 4.—Population of counties by minor civil divisions: 1930, 1920, and 1910	936
Table 5.—Population of incorporated places: 1930 and 1920	958
Table 6.—Population of cities and boroughs of 5,000 or over by wards: 1930	967

PENNSYLVANIA

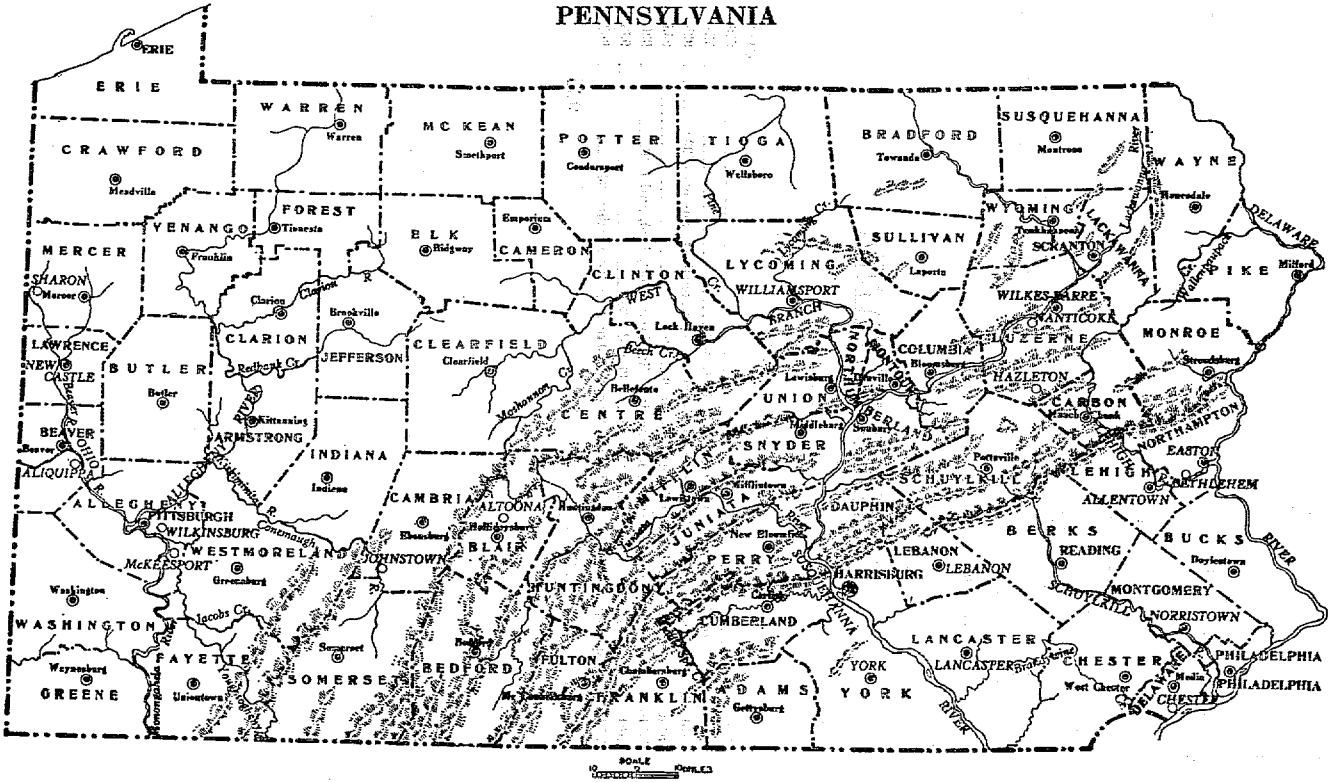

POPULATION—PENNSYLVANIA

NUMBER AND DISTRIBUTION OF INHABITANTS

Population of the State.—Pennsylvania was one of the original thirteen States. Its population on April 1, 1930, according to the Fifteenth Census, was 9,631,350, which represents an increase of 911,333, or 10.5 per cent, as compared with the population on January 1, 1920. The total land area of the State, as shown in Table 3, is 44,832 square miles. The average number of inhabitants per square mile in 1930 was 214.8, as compared with 194.5 in 1920.

Table 1 shows the population of Pennsylvania from 1790, the year of the first Federal census, to 1930, together with the increase during each decade.

TABLE 1.—POPULATION OF PENNSYLVANIA: 1790 TO 1930

CENSUS YEAR	Population	INCREASE OVER PRECEDING CENSUS	
		Number	Per cent
1930	9,631,350	911,333	10.5
1920	8,720,017	1,054,906	13.8
1910	7,665,111	1,362,996	21.6
1900	6,302,115	1,044,002	19.9
1890	5,258,113	976,222	22.8
1880	4,282,891	760,940	21.6
1870	3,521,951	615,736	21.2
1860	2,906,215	594,429	25.7
1850	2,311,786	587,753	34.1
1840	1,724,033	375,800	27.9
1830	1,348,233	298,775	28.5
1820	1,049,458	239,367	29.5
1810	810,091	207,720	34.5
1800	602,365	167,992	38.7
1790	434,373	----------	----------

Counties and minor civil divisions.—In the tables which follow (Tables 2 to 6) the population of Pennsylvania is shown by counties, townships, cities, and other incorporated places, with some comparative figures from previous censuses.

Cities of 10,000 or more.—There are 92 cities and boroughs in the State which had a population of 10,000 or more in 1930. Table 2 shows for these places the population at each census for which figures are available, together with the increase or decrease during each decade. Philadelphia, the largest city in the State and the third city in the United States, has a population of 1,950,961, representing an increase of 127,182, or 7.0 per cent, over its population in 1920. Pittsburgh, the second city in the State, has 669,817 inhabitants, having increased by 81,474, or 13.8 per cent, since 1920. Three other cities, Scranton, Erie, and Reading, have more than 100,000 inhabitants. There are 10 cities in the population group between 50,000 and 100,000. These cities, in the order of their population, are Allentown, Wilkes-Barre, Altoona, Harrisburg, Johnstown, Lancaster, Chester, Bethlehem, York, and McKeesport.

TABLE 2.—POPULATION OF PRINCIPAL CITIES AND BOROUGHS FROM EARLIEST CENSUS TO 1930

[A minus sign (−) denotes decrease]

CITY OR BOROUGH AND CENSUS YEAR	Population	INCREASE OVER PRECEDING CENSUS	
		Number	Per cent
Aliquippa borough: [1]			
1930	27,116	24,185	825.1
1920	2,931	1,188	68.2
1910	1,743	1,123	181.1
1900	620		
Allentown city:			
1930	92,563	19,061	25.9
1920	73,502	21,589	41.6
1910	51,913	16,497	46.6
1900	35,416	10,188	40.4
1890	25,228	7,165	39.7
1880	18,063	4,179	30.1
1870	13,884	5,859	73.0
1860	8,025	4,246	112.4
1850	3,779	1,286	51.6
1840	2,493	949	61.5
1830	1,544		
Altoona city:			
1930	82,054	21,723	36.0
1920	60,331	8,204	15.7
1910	52,127	13,154	33.8
1900	38,973	8,636	28.5
1890	30,337	10,627	53.9
1880	19,710	9,100	85.8
1870	10,610	7,019	195.5
1860	3,591		
Ambridge borough:			
1930	20,227	7,497	72.8
1920	12,730	7,525	144.6
1910	5,205		
Arnold borough:			
1930	10,575	4,455	72.3
1920	6,120	4,302	236.6
1910	1,818	392	27.5
1900	1,426		
Beaver Falls city: [2]			
1930	17,147	4,345	33.9
1920	12,802	611	5.0
1910	12,191	2,137	21.3
1900	10,054	319	3.3
1890	9,735	4,631	90.7
1880	5,104	1,992	64.0
1870	3,112		
Bellevue borough:			
1930	10,252	2,054	25.1
1920	8,198	1,875	29.7
1910	6,323	2,907	85.1
1900	3,416	1,998	140.9
1890	1,418	503	55.0
1880	915	531	138.3
1870	384		
Berwick borough:			
1930	12,660	479	3.9
1920	12,181	6,824	127.4
1910	5,357	1,441	36.8
Berwick borough—Continued.			
1900	3,916	1,215	45.0
1890	2,701	606	28.9
1880	2,095	1,172	127.0
1870	923		
Bethlehem city: [3]			
1930	57,892	7,534	15.0
1920	50,358	37,521	292.3
1910	12,837	5,544	76.0
1900	7,293	531	7.0
1890	6,762	1,569	30.2
1880	5,193	681	15.1
1870	4,512	1,646	57.4
1860	2,866	1,350	89.1
1850	1,516		
Braddock borough:			
1930	19,329	−1,550	−7.4
1920	20,879	1,522	7.9
1910	19,357	3,703	23.7
1900	15,654	7,093	82.9
1890	8,561	5,251	158.6
1880	3,310	2,020	156.6
1870	1,290		
Bradford city:			
1930	19,306	3,781	24.4
1920	15,525	981	6.7
1910	14,544	−485	−3.2
1900	15,029	4,515	42.9
1890	10,514	1,317	14.3
1880	9,197		
Bristol borough:			
1930	11,799	1,526	14.9
1920	10,273	1,017	11.0
1910	9,256	2,152	30.3
1900	7,104	551	8.4
1890	6,553	1,280	24.3
1880	5,273	2,004	61.3
1870	3,269	−45	−1.4
1860	3,314	744	28.9
1850	2,570	1,132	78.7
1840	1,438	176	13.9
1830	1,262	354	39.0
1820	908	280	44.6
1810	628	117	22.9
1800	511		
Butler city:			
1930	23,568	−210	−0.9
1920	23,778	3,050	14.7
1910	20,728	9,875	91.0
1900	10,853	2,119	24.3
1890	8,734	5,571	176.1
1880	3,163	1,228	63.5
1870	1,935	536	38.3
1860	1,399	251	21.9
1850	1,148	287	33.3
1840	861	281	48.4
1830	580	355	157.8
1820	225		

[1] Aliquippa and Woodlawn boroughs consolidated as Aliquippa borough in 1928. Combined population for 1920 and prior census years is as follows: 1920, 15,426; 1910, 3,139.

[2] Beaver Falls and College Hill boroughs consolidated as Beaver Falls city in 1930. Combined population for 1920 and prior census years is as follows: 1920, 15,445; 1910, 13,978; 1900, 10,944.

[3] Bethlehem and South Bethlehem boroughs consolidated between 1910 and 1920. Combined population for 1910 and prior census years is as follows: 1910, 32,810; 1900, 23,999; 1890, 19,823; 1880, 10,118; 1870, 8,068. South Bethlehem not returned separately in 1860 and 1850.

TABLE 2.—POPULATION OF PRINCIPAL CITIES AND BOROUGHS FROM EARLIEST CENSUS TO 1930—Continued

[A minus sign (−) denotes decrease]

CITY OR BOROUGH AND CENSUS YEAR	Population	INCREASE OVER PRECEDING CENSUS	
		Number	Per cent
Canonsburg borough:			
1930	12,558	1,026	18.1
1920	10,632	6,741	173.2
1910	3,891	1,177	43.4
1900	2,714	601	28.4
1890	2,113	1,414	202.3
1880	699	58	9.0
1870	641	−9	−1.4
1860	650	23	3.7
1850	627	−60	−8.7
1840	687	−105	−13.3
1830	792	352	80.0
1820	440		
Carbondale city:			
1930	20,061	1,421	7.6
1920	18,640	1,600	9.4
1910	17,040	3,504	25.9
1900	13,536	2,703	25.0
1890	10,833	3,119	40.4
1880	7,714	1,321	20.7
1870	6,393		
1860	(4)		
1850	4,945		
Carlisle borough:			
1930	12,596	1,680	15.4
1920	10,916	613	5.9
1910	10,303	677	7.0
1900	9,626	2,006	26.3
1890	7,620	1,411	22.7
1880	6,209	−441	−6.6
1870	6,650	986	17.4
1860	5,664	1,083	23.6
1850	4,581		
Carnegie borough:			
1930	12,497	981	8.5
1920	11,516	1,507	15.1
1910	10,009	2,679	36.5
1900	7,330		
Chambersburg borough:			
1930	13,788	617	4.7
1920	13,171	1,371	11.6
1910	11,800	2,936	33.1
1900	8,864	1,001	12.7
1890	7,863	986	14.3
1880	6,877	569	9.0
1870	6,308	1,053	20.0
1860	5,255	1,920	57.6
1850	3,335	96	3.0
1840	3,239		
Charleroi borough:			
1930	11,260	−256	−2.2
1920	11,516	1,901	19.8
1910	9,615	3,685	62.1
1900	5,930		
Chester city:			
1930	59,164	1,134	2.0
1920	58,030	19,493	50.6
1910	38,537	4,549	13.4
1900	33,988	13,762	68.0
1890	20,226	5,229	34.9
1880	14,997	5,512	58.1
1870	9,485	4,854	104.8
1860	4,631	2,964	177.8
1850	1,667		
1840	(4)		
1830	847	190	28.9
1820	657		
Clairton city: [5]			
1930	15,291	9,027	144.1
1920	6,264	2,938	88.3
1910	3,326		
Coatesville city:			
1930	14,582	67	0.5
1920	14,515	3,431	31.0
1910	11,084	5,363	93.7
1900	5,721	2,041	55.5
1890	3,680	914	33.0
1880	2,766	741	36.6
1870	2,025		
Columbia borough:			
1930	11,349	513	4.7
1920	10,836	−618	−5.4
1910	11,454	−862	−7.0
1900	12,316	1,717	16.2
1890	10,599	2,287	27.5
1880	8,312	1,851	28.6
1870	6,461	1,454	29.0
1860	5,007	867	20.9
1850	4,140	1,421	52.3
1840	2,719	673	32.9
1830	2,046	155	8.2
1820	1,891		
Connellsville city:			
1930	13,290	−514	−3.7
1920	13,804	959	7.5
1910	12,845	5,685	79.4
1900	7,160	1,531	27.2
1890	5,629	2,020	56.0
1880	3,609	2,317	179.3
1870	1,292	296	29.7
1860	996		
Conshohocken borough:			
1930	10,815	2,334	27.5
1920	8,481	1,001	13.4
1910	7,480	1,718	29.8
1900	5,762	292	5.3
1890	5,470	909	19.9
1880	4,561	1,490	48.5
1870	3,071	1,330	76.4
1860	1,741	1,014	139.5
1850	727		
Coraopolis borough:			
1930	10,724	4,562	74.0
1920	6,162	910	17.3
1910	5,252	2,697	105.6
1900	2,555	1,593	165.6
1890	962		
Dickson City borough:			
1930	12,395	1,346	12.2
1920	11,049	1,718	18.4
1910	9,331	4,383	88.6
1900	4,948	1,838	59.1
1890	3,110	2,272	271.1
1880	838	447	114.3
1870	391		
Donora borough:			
1930	13,905	−226	−1.6
1920	14,131	5,957	72.9
1910	8,174		

[4] Not returned separately.

[5] Clairton, North Clairton, and Wilson boroughs consolidated in 1922, to form Clairton city. Combined population for 1920 is 10,777 and for 1910, 4,434.

TABLE 2.—POPULATION OF PRINCIPAL CITIES AND BOROUGHS FROM EARLIEST CENSUS TO 1930—Continued

[A minus sign (—) denotes decrease]

CITY OR BOROUGH AND CENSUS YEAR	Population	INCREASE OVER PRECEDING CENSUS	
		Number	Per cent
Dormont borough:			
1930	13,190	6,735	104.3
1920	6,455	5,340	478.9
1910	1,115		
Du Bois city:			
1930	11,595	—2,086	—15.2
1920	13,681	1,058	8.4
1910	12,623	3,248	34.6
1900	9,375	3,226	52.5
1890	6,149		
Dunmore borough:			
1930	22,627	2,377	11.7
1920	20,250	2,635	15.0
1910	17,615	5,032	40.0
1900	12,583	4,268	51.3
1890	8,315	3,164	61.4
1880	5,151	840	19.5
1870	4,311		
Duquesne city:			
1930	21,396	2,385	12.5
1920	19,011	3,284	20.9
1910	15,727	6,691	74.0
1900	9,036		
Easton city:			
1930	34,468	655	1.9
1920	33,813	5,290	18.5
1910	28,523	3,285	13.0
1900	25,238	10,757	74.3
1890	14,481	2.557	21.4
1880	11,924	937	8.5
1870	10,987	2,043	22.8
1860	8,944	1,694	23.4
1850	7,250	2,385	49.0
1840	4,865	1,336	37.9
1830	3,529	1,159	48.9
1820	2,370	713	43.0
1810	1,657	612	58.6
1800	1,045		
Ellwood City borough:			
1930	12,323	3,365	37.6
1920	8,958	5,056	129.6
1910	3,902	1,659	74.0
1900	2,243		
Erie city:			
1930	115,967	22,595	24.2
1920	93,372	26,847	40.4
1910	66,525	13,792	26.2
1900	52,733	12,099	29.8
1890	40,634	12,897	46.5
1880	27,737	8,091	41.2
1870	19,646	10,227	108.6
1860	9,419	3,561	60.8
1850	5,858	2,446	71.7
1840	3,412	1,947	132.9
1830	1,465	830	130.7
1820	635	241	61.2
1810	394	313	386.4
1800	81		
Farrell borough:			
1930	14,359	—1,227	—7.9
1920	15,586	5,396	53.0
1910	10,190		
Franklin city:			
1930	10,254	284	2.8
1920	9,970	203	2.1
1910	9,767	2,450	33.5
1900	7,317	1,096	17.6
1890	6,221	1,211	24.2
1880	5,010	1,102	28.2
1870	3,908	2,605	199.9
1860	1,303	367	39.2
1850	936	341	57.3
1840	595		
Greensburg city:			
1930	16,508	1,475	9.8
1920	15,033	2,021	15.5
1910	13,012	6,504	99.9
1900	6,508	2,306	54.9
1890	4,202	1,702	68.1
1880	2,500	858	52.3
1870	1,642	254	18.3
1860	1,388	337	32.1
1850	1,051	251	31.4
1840	800	—10	—1.2
1830	810	39	5.1
1820	771	86	12.6
1810	685		
Hanover borough:			
1930	11,805	3,141	36.3
1920	8,664	1,607	22.8
1910	7,057	1,755	33.1
1900	5,302	1,556	41.5
1890	3,746	1,429	61.7
1880	2,317	478	26.0
1870	1,839	209	12.8
1860	1,630	420	34.7
1850	1,210	140	13.1
1840	1,070	64	6.4
1830	1,006	60	6.3
1820	946		
Harrisburg city:			
1930	80,339	4,422	5.8
1920	75,917	11,731	18.3
1910	64,186	14,019	27.9
1900	50,167	10,782	27.4
1890	39,385	8,623	28.0
1880	30,762	7,658	33.1
1870	23,104	9,699	72.4
1860	13,405	5,571	71.1
1850	7,834	1,854	31.0
1840	5,980	1,668	38.7
1830	4,312	1,322	44.2
1820	2,990	703	30.7
1810	2,287	815	55.4
1800	1,472		
Hazleton city:			
1930	36,765	4,488	13.9
1920	32,277	6,825	26.8
1910	25,452	11,222	78.9
1900	14,230	2,358	19.9
1890	11,872	4,937	71.2
1880	6,935	2,618	60.6
1870	4,317	2,610	152.9
1860	1,707		
Homestead borough:			
1930	20,141	—311	—1.5
1920	20,452	1,739	9.3
1910	18,713	6,159	49.1
1900	12,554	4,643	58.7
1890	7,911		

TABLE 2.—POPULATION OF PRINCIPAL CITIES AND BOROUGHS FROM EARLIEST CENSUS TO 1930—Continued

[A minus sign (−) denotes decrease]

CITY OR BOROUGH AND CENSUS YEAR	Population	INCREASE OVER PRECEDING CENSUS	
		Number	Per cent
Jeannette borough:			
1930	15,126	4,499	42.3
1920	10,627	2,550	31.6
1910	8,077	2,212	37.7
1900	5,865	2,569	77.9
1890	3,296		
Johnstown city:			
1930	66,993	−334	−0.5
1920	67,327	11,845	21.3
1910	55,482	19,546	54.4
1900	35,936	14,131	64.8
1890	21,805	13,425	160.2
1880	8,380	2,352	39.0
1870	6,028	1,843	44.0
1860	4,185	2,916	229.8
1850	1,269	320	33.7
1840	949		
Kingston borough: [6]			
1930	21,600	12,648	141.3
1920	8,952	2,503	38.8
1910	6,449	2,603	67.7
1900	3,846	1,465	61.5
1890	2,381	963	67.9
1880	1,418	275	24.1
1870	1,143	505	79.2
1860	638		
Lancaster city:			
1930	59,949	6,799	12.8
1920	53,150	5,923	12.5
1910	47,227	5,768	13.9
1900	41,459	9,448	29.5
1890	32,011	6,242	24.2
1880	25,769	5,536	27.4
1870	20,233	2,630	14.9
1860	17,603	5,234	42.3
1850	12,369	3,952	47.0
1840	8,417	713	9.3
1830	7,704	1,071	16.1
1820	6,633	1,228	22.7
1810	5,405	1,113	25.9
1800	4,292		
Latrobe borough:			
1930	10,644	1,160	12.2
1920	9,484	707	8.1
1910	8,777	4,163	90.2
1900	4,614	1,025	28.6
1890	3,589	1,774	97.7
1880	1,815	688	61.0
1870	1,127	369	48.7
1860	758		
Lebanon city:			
1930	25,561	918	3.7
1920	24,643	5,403	28.1
1910	19,240	1,612	9.1
1900	17,628	2,964	20.2
1890	14,664	5,886	67.1
1880	8,778	2,051	30.5
1870	6,727	2,278	51.2
1860	4,449	2,265	103.7
1850	2,184	324	17.4
1840	1,860	34	1.9
1830	1,826	389	27.1
1820	1,437	3	0.2
1810	1,434		
Lewistown borough			
1930	13,357	3,508	35.6
1920	9,849	1,683	20.6
1910	8,166	3,715	83.5
1900	4,451	1,178	36.0
1890	3,273	51	1.6
1880	3,222	485	17.7
1870	2,737	99	3.8
1860	2,638	−95	−3.5
1850	2,733	675	32.8
1840	2,058	579	39.1
1830	1,479	706	91.3
1820	773	299	63.1
1810	474		
McKeesport city:			
1930	54,632	7,851	16.8
1920	46,781	4,087	9.6
1910	42,694	8,467	24.7
1900	34,227	13,486	65.0
1890	20,741	12,529	152.6
1880	8,212	5,639	225.5
1870	2,523	357	16.5
1860	2,166	774	55.6
1850	1,392		
McKees Rocks borough:			
1930	18,116	1,403	8.4
1920	16,713	2,011	13.7
1910	14,702	8,350	131.5
1900	6,352	4,665	277.8
1890	1,687		
Mahanoy City borough:			
1930	14,784	−815	−5.2
1920	15,599	−337	−2.1
1910	15,936	2,432	18.0
1900	13,504	2,218	19.7
1890	11,286	4,105	57.2
1880	7,181	1,648	29.8
1870	5,533		
Meadville city:			
1930	16,698	2,130	14.6
1920	14,568	1,788	14.0
1910	12,780	2,489	24.2
1900	10,291	771	8.1
1890	9,520	660	7.4
1880	8,860	1,757	24.7
1870	7,103	3,401	91.9
1860	3,702	1,124	43.6
1850	2,578	1,259	95.5
1840	1,319	243	22.6
1830	1,076	427	65.8
1820	649	192	42.0
1810	457		
Monessen city:			
1930	20,268	2,080	11.5
1920	18,179	6,404	54.4
1910	11,775	9,578	436.0
1900	2,197		
Mount Carmel borough:			
1930	17,067	498	2.9
1920	17,469	−63	−0.4
1910	17,532	4,353	33.0
1900	13,179	4,925	59.7
1890	8,254	5,876	247.1
1880	2,378	1,089	84.5
1870	1,289		

[6] Kingston and Dorranceton boroughs consolidated as Kingston borough in 1922. Combined population for 1920 and prior census years is as follows: 1920, 15,286; 1910, 10,495; 1900, 6,057; 1890, 2,967.

TABLE 2.—POPULATION OF PRINCIPAL CITIES AND BOROUGHS FROM EARLIEST CENSUS TO 1930—Continued

[A minus sign (—) denotes decrease]

CITY OR BOROUGH AND CENSUS YEAR	Population	INCREASE OVER PRECEDING CENSUS	
		Number	Per cent
Munhall borough:			
1930	12,995	6,577	102.5
1920	6,418	1,233	23.8
1910	5,185		
Nanticoke city:			
1930	26,043	3,420	15.2
1920	22,614	3,737	19.8
1910	18,877	6,761	55.8
1900	12,116	2,072	20.6
1890	10,044	6,160	158.6
1880	3,884		
New Castle city:			
1930	48,674	3,736	8.3
1920	44,938	8,658	23.9
1910	36,280	7,941	28.0
1900	28,339	16,739	144.3
1890	11,600	3,182	37.8
1880	8,418	2,254	36.6
1870	6,164	4,282	227.5
1860	1,882	268	16.6
1850	1,614	1,003	164.2
1840	611		
New Kensington borough:			
1930	16,762	4,775	39.8
1920	11,987	4,280	55.5
1910	7,707	3,042	65.2
1900	4,665		
Norristown borough:			
1930	35,853	3,534	10.9
1920	32,319	4,444	15.9
1910	27,875	5,610	25.2
1900	22,265	2,474	12.5
1890	19,791	6,728	51.5
1880	13,063	2,310	21.5
1870	10,753	1,905	21.5
1860	8,848	2,824	46.9
1850	6,024	3,087	105.1
1840	2,937	1,848	169.7
1830	1,089	262	31.7
1820	827		
North Braddock borough:			
1930	16,782	1,854	12.4
1920	14,928	3,104	26.3
1910	11,824	5,289	80.9
1900	6,535		
Oil City:			
1930	22,075	801	3.8
1920	21,274	5,617	35.9
1910	15,657	2,393	18.0
1900	13,264	2,332	21.3
1890	10,932	3,617	49.4
1880	7,315	5,039	221.4
1870	2,276		
Old Forge borough:			
1930	12,661	424	3.5
1920	12,237	913	8.1
1910	11,324	5,694	101.1
1900	5,630		
Olyphant borough:			
1930	10,743	507	5.0
1920	10,236	1,731	20.4
1910	8,505	2,325	37.6
1900	6,180	2,097	51.4
1890	4,083	1,989	95.0
1880	2,094	—233	—10.0
1870	2,327		
Philadelphia city:			
1930	1,950,961	127,182	7.0
1920	1,823,779	274,771	17.7
1910	1,549,008	265,311	19.7
1900	1,293,697	246,733	23.6
1890	1,046,964	199,794	23.6
1880	847,170	173,148	25.7
1870	674,022	108,493	19.2
1860	[7] 565,529	[7] 444,153	[7] 365.0
1850	121,376	27,711	29.6
1840	93,665	13,203	16.4
1830	80,462	16,660	26.1
1820	63,802	10,080	18.8
1810	53,722	12,502	30.3
1800	41,220	12,698	44.5
1790	28,522		
Phoenixville borough:			
1930	12,029	1,545	14.7
1920	10,484	—259	—2.4
1910	10,743	1,547	16.8
1900	9,196	682	8.0
1890	8,514	1,832	27.4
1880	6,682	1,390	26.3
1870	5,292	406	8.3
1860	4,886	2,216	83.0
1850	2,670		
Pittsburgh city: [8]			
1930	669,817	81,474	13.8
1920	588,343	54,438	10.2
1910	533,905	82,303	18.2
1900	451,512	107,608	31.3
1890	343,904	108,833	46.3
1880	235,071	95,815	68.8
1870	139,256	61,333	78.7
1860	77,923	10,060	14.8
1850	67,863	36,659	117.5
1840	31,204	15,835	103.0
1830	15,369	8,121	112.0
1820	7,248	2,480	52.0
1810	4,768	3,203	204.7
1800	1,565		
Pittston city:			
1930	18,246	—251	—1.4
1920	18,497	2,230	13.7
1910	16,267	3,711	29.6
1900	12,556	2,254	21.9
1890	10,302	2,830	37.9
1880	7,472	712	10.5
1870	6,760	3,078	83.6
1860	3,682		
Plymouth borough:			
1930	16,543	43	0.3
1920	16,500	—496	—2.9
1910	16,996	3,347	24.5
1900	13,649	4,305	46.1
1890	9,344	3,279	54.1
1880	6,065	3,381	126.0
1870	2,684		
Pottstown borough:			
1930	19,430	1,999	11.5
1920	17,431	1,832	11.7
1910	15,599	1,903	13.9
1900	13,696	411	3.1
1890	13,285	7,980	150.4
1880	5,305	1,180	28.6
1870	4,125	1,745	73.3
1860	2,380	716	43.0
1850	1,664	943	130.8
1840	721	45	6.7
1830	676		

[7] Large increase due to the annexation in 1854 of the remainder of Philadelphia County.
[8] Population of Allegheny city (annexed to Pittsburgh in 1907) included in figures for Pittsburgh, 1830–1900.

TABLE 2.—POPULATION OF PRINCIPAL CITIES AND BOROUGHS FROM EARLIEST CENSUS TO 1930—Continued

[A minus sign (—) denotes decrease]

CITY OR BOROUGH AND CENSUS YEAR	Population	INCREASE OVER PRECEDING CENSUS	
		Number	Per cent
Pottsville city:			
1930	24,300	2,424	11.1
1920	21,876	1,640	8.1
1910	20,236	4,526	28.8
1900	15,710	1,593	11.3
1890	14,117	864	6.5
1880	13,253	869	7.0
1870	12,384	2,940	31.1
1860	9,444	1,920	25.7
1850	7,515	3,170	73.0
1840	4,345		
Reading city:			
1930	111,171	3,387	3.1
1920	107,784	11,713	12.2
1910	96,071	17,110	21.7
1900	78,961	20,300	34.6
1890	58,661	15,383	35.5
1880	43,278	9,348	27.6
1870	33,930	10,768	46.5
1860	23,162	7,419	47.1
1850	15,743	7,333	87.2
1840	8,410	2,554	43.6
1830	5,856	1,524	35.2
1820	4,332		
1810	(1)		
1800	2,386		
Scranton city:			
1930	143,433	5,650	4.1
1920	137,783	7,916	6.1
1910	129,867	27,841	27.3
1900	102,026	26,811	35.6
1890	75,215	29,365	64.0
1880	45,850	10,758	30.7
1870	35,092	25,869	280.5
1860	9,223		
Shamokin borough:			
1930	20,274	—930	—4.4
1920	21,204	1,616	8.2
1910	19,588	1,386	7.6
1900	18,202	3,799	26.4
1890	14,403	6,219	76.0
1880	8,184	3,864	80.4
1870	4,320		
Sharon city:			
1930	25,908	4,161	19.1
1920	21,747	6,477	42.4
1910	15,270	6,354	71.3
1900	8,916	1,457	19.5
1890	7,459	1,775	31.2
1880	5,684	1,463	34.7
1870	4,221	3,321	369.0
1860	900	359	66.4
1850	541		
Shenandoah borough:			
1930	21,782	—2,944	—11.9
1920	24,726	—1,048	—4.1
1910	25,774	5,453	26.8
1900	20,321	4,377	27.5
1890	15,944	5,797	57.1
1880	10,147	7,196	243.8
1870	2,951		
Steelton borough:			
1930	13,291	—137	—1.0
1920	13,428	—818	—5.7
1910	14,246	2,160	17.9
1900	12,086	2,836	30.7
1890	9,250	6,803	278.0
1880	2,447		
Sunbury city:			
1930	15,626	—95	—0.6
1920	15,721	1,951	14.2
1910	13,770	3,960	40.4
1900	9,810	3,880	65.4
1890	5,930	1,853	45.5
1880	4,077	946	30.2
1870	3,131	1,328	73.7
1860	1,803	585	48.0
1850	1,218		
Swissvale borough:			
1930	16,029	5,121	46.9
1920	10,908	3,527	47.8
1910	7,381	5,665	330.1
1900	1,716		
Tamaqua borough:			
1930	12,936	573	4.6
1920	12,363	2,901	30.7
1910	9,462	2,195	30.2
1900	7,267	1,213	20.0
1890	6,054	324	5.7
1880	5,730	—230	—3.9
1870	5,960	1,041	21.2
1860	4,919	1,839	59.7
1850	3,080	2,615	562.4
1840	465		
Taylor borough:			
1930	10,428	552	5.6
1920	9,876	816	9.0
1910	9,060	4,845	114.9
1900	4,215		
Turtle Creek borough:			
1930	10,690	2,552	31.4
1920	8,138	3,143	62.9
1910	4,995	1,733	53.1
1900	3,262		
Uniontown city:			
1930	19,544	3,852	24.5
1920	15,692	2,348	17.6
1910	13,344	6,000	81.7
1900	7,344	985	15.5
1890	6,359	3,094	94.8
1880	3,265	762	30.4
1870	2,503		
1860	(1)		
1850	2,333		
Vandergrift borough:			
1930	11,479	1,948	20.4
1920	9,531	5,655	145.9
1910	3,876	1,800	86.7
1900	2,076		

[1] Not returned separately.

TABLE 2.—POPULATION OF PRINCIPAL CITIES AND BOROUGHS FROM EARLIEST CENSUS TO 1930—Continued

[A minus sign (—) denotes decrease]

CITY OR BOROUGH AND CENSUS YEAR	Population	INCREASE OVER PRECEDING CENSUS	
		Number	Per cent
Warren borough:			
1930	14,863	591	4.1
1920	14,272	3,192	28.8
1910	11,080	3,037	37.8
1900	8,043	3,711	85.7
1890	4,332	1,522	54.2
1880	2,810	796	39.5
1870	2,014	276	15.9
1860	1,738	725	71.6
1850	1,013	276	37.4
1840	737		
Washington city:			
1930	24,545	3,065	14.3
1920	21,480	2,702	14.4
1910	18,778	11,108	144.8
1900	7,670	607	8.6
1890	7,063	2,771	64.6
1880	4,292	721	20.2
1870	3,571	—16	—0.4
1860	3,587	925	34.7
1850	2,662	600	29.1
1840	2,062	246	13.5
1830	1,816	129	7.6
1820	1,687		
Waynesboro borough:			
1930	10,167	447	4.6
1920	9,720	2,521	35.0
1910	7,199	1,803	33.4
1900	5,396	1,585	41.6
1890	3,811	1,923	101.9
1880	1,888	543	40.4
1870	1,345	112	9.1
1860	1,233	214	21.0
1850	1,019		
West Chester borough:			
1930	12,325	608	5.2
1920	11,717	—50	—0.4
1910	11,767	2,243	23.6
1900	9,524	1,496	18.6
1890	8,028	982	13.9
1880	7,046	1,416	25.2
1870	5,630	873	18.4
1860	4,757	1,585	50.0
1850	3,172	1,020	47.4
1840	2,152	894	71.1
1830	1,258	706	127.9
1820	552	81	17.2
1810	471	97	25.9
1800	374		
Wilkes-Barre city:			
1930	86,626	12,793	17.3
1920	73,833	6,728	10.0
1910	67,105	15,384	29.7
1900	51,721	14,003	37.1
1890	37,718	14,379	61.6
1880	23,339	13,165	129.4
1870	10,174	5,921	139.2
1860	4,253	1,530	56.2
1850	2,723	1,005	58.5
1840	1,718		
1830	(1)		
1820	755	—470	—38.4
1810	1,225		
Wilkinsburg borough:			
1930	20,639	5,236	21.5
1920	24,403	5,470	29.0
1910	18,924	7,038	59.2
1900	11,886	7,224	155.0
1890	4,662	3,133	204.9
1880	1,529		
Williamsport city:			
1930	45,729	9,531	26.3
1920	36,198	4,338	13.6
1910	31,860	3,103	10.8
1900	28,757	1,625	6.0
1890	27,132	8,198	43.3
1880	18,934	2,904	18.1
1870	16,030	10,366	183.0
1860	5,664	4,049	250.7
1850	1,615	262	19.4
1840	1,353		
1830	(1)		
1820	624	280	81.4
1810	344		
York city:			
1930	55,254	7,742	16.3
1920	47,512	2,762	6.2
1910	44,750	11,042	32.8
1900	33,708	12,915	62.1
1890	20,793	6,853	49.2
1880	13,940	2,937	26.7
1870	11,003	2,398	27.9
1860	8,605	1,742	25.4
1850	6,863	2,084	43.6
1840	4,779	563	13.4
1830	4,216	671	18.9
1820	3,545	698	24.5
1810	2,847	344	13.7
1800	2,503		

[1] Not returned separately.

Counties.—Table 3 shows the population of the 67 counties in Pennsylvania from 1890 to 1930, together with the land area of each county and its population per square mile in 1930. Of these counties, 48 have increased in population since 1920, and 19 show decreases. No new counties have been organized since 1920 and there have been no changes in county boundaries, except a small interchange of territory between Delaware and Philadelphia Counties.

TABLE 3.—AREA AND POPULATION OF COUNTIES: 1890 TO 1930

[A minus sign (—) denotes decrease]

COUNTY	Land area in square miles, 1930	POPULATION							
		1930		1920	1910	1900	1890	Per cent of increase	
		Total	Per square mile					1920 to 1930	1910 to 1920
Pennsylvania	44,832	9,631,350	214.8	8,720,017	7,665,111	6,302,115	[1]5,258,113	10.5	13.8
Adams	528	37,128	70.3	34,583	34,319	34,496	33,486	7.4	0.8
Allegheny	725	1,374,410	1,895.7	1,185,808	1,018,463	775,058	551,959	15.9	16.4
Armstrong	653	79,298	121.4	75,568	67,880	52,551	46,747	4.9	11.3
Beaver	429	149,062	347.5	111,621	78,353	56,432	50,077	33.5	42.5
Bedford	1,026	37,309	36.4	38,277	38,879	39,468	38,944	−2.5	−1.5
Berks	866	231,717	267.9	200,854	183,222	159,615	137,327	15.4	9.6
Blair	535	139,840	261.4	128,334	108,858	85,099	70,866	9.0	17.9
Bradford	1,145	49,039	42.8	53,166	54,526	59,403	59,233	−7.8	−2.5
Bucks	608	96,727	159.1	82,476	76,530	71,190	70,415	17.3	7.8
Butler	790	80,480	101.9	77,270	72,689	56,962	55,339	4.2	6.3
Cambria	717	203,146	283.3	197,839	166,131	104,837	66,375	2.7	19.1
Cameron	392	5,307	13.5	6,297	7,644	7,048	7,238	−15.7	−17.6
Carbon	406	63,380	156.1	62,565	52,846	44,510	38,624	1.3	18.4
Centre	1,146	46,294	40.4	44,304	43,424	42,894	43,269	4.5	2.0
Chester	777	126,629	163.0	115,120	109,213	95,695	89,377	10.0	5.4
Clarion	601	34,531	57.5	36,170	36,638	34,283	36,802	−4.5	−1.3
Clearfield	1,142	86,727	75.9	103,236	93,768	80,614	69,565	−16.0	10.1
Clinton	878	32,319	36.8	33,555	31,545	29,197	28,685	−3.7	6.4
Columbia	479	48,803	101.9	48,349	48,467	39,896	36,832	0.9	−0.2
Crawford	1,038	62,980	60.7	60,667	61,565	63,648	65,324	3.8	−1.5
Cumberland	528	68,236	129.2	58,578	54,479	50,344	47,271	16.5	7.5
Dauphin	522	165,231	316.5	153,116	136,152	114,443	99,977	7.9	12.5
Delaware [2]	185	280,264	1,514.9	173,084	117,906	94,762	74,683	61.9	46.8
Elk	806	33,431	41.5	34,981	35,871	32,903	22,239	−4.4	−2.5
Erie	781	175,277	224.4	153,536	115,517	98,473	86,074	14.2	32.9
Fayette	796	198,542	249.4	188,104	167,449	110,412	80,006	5.5	12.3
Forest	424	5,180	12.2	7,477	9,435	11,039	8,482	−30.7	−20.8
Franklin	751	65,010	86.6	62,275	59,775	54,902	51,433	4.4	4.2
Fulton	403	9,231	22.9	9,617	9,703	9,924	10,137	−4.0	−0.9
Greene	574	41,767	72.8	30,804	28,882	28,281	28,935	35.6	6.7
Huntingdon	918	39,021	42.5	39,848	38,304	34,650	35,751	−2.1	4.0
Indiana	829	75,395	90.9	80,910	66,210	42,556	42,175	−6.8	22.2
Jefferson	666	52,114	78.2	62,104	63,090	59,113	44,005	−16.1	−1.6
Juniata	392	14,325	36.5	14,464	15,013	16,054	16,655	−1.0	−3.7
Lackawanna	451	310,397	688.2	286,311	259,570	193,831	142,088	8.4	10.3
Lancaster	941	196,882	209.2	173,797	167,029	159,241	149,095	13.3	4.1
Lawrence	360	97,258	270.2	85,545	70,032	57,042	37,517	13.7	22.2
Lebanon	360	67,103	186.4	63,152	59,565	53,827	48,131	6.3	6.0
Lehigh	344	172,893	502.6	148,101	118,832	93,893	76,631	16.7	24.6
Luzerne	892	445,109	499.0	390,991	343,186	257,121	201,203	13.8	13.9
Lycoming	1,220	93,421	76.6	83,100	80,813	75,663	70,579	12.4	2.8
McKean	987	55,167	55.9	48,934	47,868	51,343	46,863	12.7	2.2
Mercer	700	99,246	141.8	93,788	77,699	57,387	55,744	5.8	20.7
Mifflin	398	40,335	101.3	31,439	27,785	23,160	19,996	28.3	13.2
Monroe	623	28,286	45.4	24,295	22,941	21,161	20,111	16.4	5.9
Montgomery [3]	484	265,804	549.2	199,310	169,590	138,995	123,200	33.4	17.5
Montour	130	14,517	111.7	14,080	14,868	15,526	15,645	3.1	−5.3
Northampton	372	169,304	455.1	153,506	127,667	99,687	84,220	10.3	20.2
Northumberland	454	128,504	283.0	122,079	111,420	90,911	74,698	5.3	9.6
Perry	564	21,744	38.6	22,875	24,136	26,263	26,276	−4.9	−5.2
Philadelphia [4]	128	1,950,961	15,241.9	1,823,779	1,549,008	1,293,697	1,046,964	7.0	17.7
Pike	544	7,483	13.8	6,818	8,033	8,766	9,412	9.8	−15.1
Potter	1,071	17,489	16.3	21,089	29,729	30,621	22,778	−17.1	−29.1
Schuylkill	777	235,505	303.1	217,754	207,894	172,927	154,163	8.2	4.7
Snyder	311	18,836	60.6	17,129	16,800	17,304	17,651	10.0	2.0

[1] State total for 1890 includes population (99) of Cornplanter Indian Reservation, in Warren County, especially enumerated and not included in the population reported for the county for that year.
[2] Part of Delaware County annexed to Philadelphia, and part of Philadelphia annexed to Delaware County, in 1927.
[3] Part annexed to Philadelphia in 1916.
[4] Part of Montgomery County annexed in 1916; part of Delaware County annexed, and part annexed to Delaware County, in 1927.

TABLE 3.—AREA AND POPULATION OF COUNTIES: 1890 TO 1930—Continued

[A minus sign (−) denotes decrease]

COUNTY	Land area in square miles, 1930	POPULATION							
		1930		1920	1910	1900	1890	Per cent of increase	
		Total	Per square mile					1920 to 1930	1910 to 1920
Somerset	1,034	80,764	78.1	82,112	67,717	49,461	37,317	−1.6	21.3
Sullivan	458	7,499	16.4	9,520	11,293	12,134	11,620	−21.2	−15.7
Susquehanna	824	33,806	41.0	34,763	37,746	40,043	40,093	−2.8	−7.9
Tioga	1,142	31,871	27.9	37,118	42,829	49,080	52,313	−14.1	−13.3
Union	305	17,468	57.3	15,850	16,249	17,592	17,820	10.2	−2.5
Venango	661	63,226	95.7	59,184	56,359	49,648	46,640	6.8	5.0
Warren	902	41,453	46.0	40,024	39,573	38,946	37,585	3.6	1.1
Washington	862	204,802	237.6	188,992	143,680	92,181	71,155	8.4	31.5
Wayne	739	28,420	38.5	27,435	29,236	30,171	31,010	3.6	−6.2
Westmoreland	1,039	294,995	283.9	273,568	231,304	160,175	112,819	7.8	18.3
Wyoming	397	15,517	39.1	14,101	15,509	17,152	15,891	10.0	−9.1
York	903	167,135	185.1	144,521	136,405	116,413	99,489	15.6	5.9

Minor civil divisions.—The primary divisions of the counties of Pennsylvania are the townships, cities, boroughs, and one town (Bloomsburg). There are no secondary divisions. Philadelphia, which is shown independently, is coextensive with Philadelphia County. Table 4 shows the population of each county by townships, cities, and boroughs for the last three censuses. Where a city or borough is located partly in one county and partly in another, the part in a given county is presented in the regular way as a primary division of that county, and, to make the presentation complete, the population is also shown in *italics*, for the part outside that county and for the city or borough as a whole.

Changes in the boundaries of townships and incorporated places between 1920 and 1930 are indicated by footnotes on Table 4; for changes between 1910 and 1920, reference may be made to the Reports of the Fourteenth Census (1920), Volume I, Table 53.

TABLE 4.—POPULATION OF COUNTIES BY MINOR CIVIL DIVISIONS: 1930, 1920, AND 1910

[For changes in boundaries, etc., between 1920 and 1930, see footnotes; for those between 1910 and 1920, see Reports of the Fourteenth Census (1920), Vol. I, Table 53]

MINOR CIVIL DIVISION	1930	1920	1910	MINOR CIVIL DIVISION	1930	1920	1910
Adams County	37,128	34,583	34,319	**Adams County—Con.**			
Abbottstown borough[1]	457	334	332	Huntington township	1,296	1,208	1,307
Arendtsville borough	338	358	383	Latimore township	849	977	1,082
Bendersville borough	384	356	355	Liberty township	682	741	768
Berwick township	654	617	568	Littlestown borough	2,001	1,552	1,347
Biglerville borough	659	539	386	McSherrystown borough	2,050	1,800	1,724
Butler township	1,134	1,167	1,243	Menallen township	1,441	1,538	1,511
Conewago township	2,015	1,674	1,542	Mount Pleasant township	1,729	1,714	1,804
Cumberland township	1,551	1,452	1,520	Mountjoy township	1,165	1,083	1,187
East Berlin borough	799	610	672	New Oxford borough	1,138	949	838
Fairfield borough	387	401	373	Oxford township	960	991	996
Franklin township	1,908	1,900	1,948	Reading township	961	1,041	1,095
Freedom township	407	429	476	Straban township	1,357	1,399	1,392
Germany township	843	722	733	Tyrone township	823	911	921
Gettysburg borough	5,584	4,439	4,030	Union township	803	821	900
Hamilton township	595	591	667	York Springs borough	318	287	299
Hamiltonban township	1,453	1,516	1,509				
Highland township	396	406	411				

[1] ADAMS.—Name of Abbottstown borough changed from Berwick between 1910 and 1920.

TABLE 4.—POPULATION OF COUNTIES BY MINOR CIVIL DIVISIONS: 1930, 1920, AND 1910—Continued

MINOR CIVIL DIVISION	1930	1920	1910
Allegheny County [2]	1,374,410	1,185,808	1,018,463
Aleppo township	419	397	458
Aspinwall borough	4,263	3,170	2,592
Avalon borough	5,940	5,277	4,317
Baldwin township	6,371	4,028	8,230
Bellevue borough	10,252	8,198	6,323
Ben Avon borough	2,472	2,198	1,828
Ben Avon Heights borough	265	130	-------
Bethel township	5,482	2,406	1,611
Blawnox borough [2]	2,186	-------	-------
Brackenridge borough	6,250	4,987	3,134
Braddock borough	19,329	20,879	19,357
Braddock township [2]	1,794	1,215	730
Bradford Woods borough	370	213	-------
Brentwood borough	5,381	1,695	-------
Bridgeville borough	3,930	3,092	1,983
Carnegie borough	12,497	11,516	10,009
Castle Shannon borough	3,810	2,353	-------
Chalfant borough	1,192	1,044	-------
Cheswick borough	1,053	471	317
Clairton city [2]	15,291	6,264	3,326
Collier township	6,091	4,651	4,211
Coraopolis borough	10,724	6,162	5,252
Crafton borough	7,004	5,954	4,583
Crescent township	1,107	980	893
Dormont borough	13,190	6,455	1,115
Dravosburg borough	2,391	2,204	1,895
Duquesne city	21,396	19,011	15,727
East Deer township	3,928	3,506	3,702
East McKeesport borough	2,022	2,430	2,118
East Pittsburgh borough	6,214	6,527	5,615
Edgewood borough	4,821	3,181	2,596
Edgeworth borough	1,679	1,373	1,229
Elizabeth borough	2,939	2,703	2,311
Elizabeth township	7,479	6,563	7,410
Emsworth borough	2,709	2,165	1,510
Etna borough	7,493	6,341	5,830
Fawn township	912	615	576
Findley township	2,775	1,926	1,720
Forest Hills borough [2]	4,549	-------	-------
Forward township	3,626	4,032	4,484
Franklin township	1,031	847	778
Frazer township	1,639	1,035	-------
Glassport borough	8,390	6,959	5,540
Glenfield borough	950	[2] 976	984
Greentree borough	1,457	1,043	1,143
Hampton township	3,333	1,720	1,641
Harmar township	2,703	1,230	867
Harrison township	12,387	9,389	6,687
Haysville borough	192	173	166
Heidelberg borough	2,130	2,094	1,848
Homestead borough	20,141	20,452	18,713
Indiana township	3,131	2,298	1,120
Ingram borough	3,866	2,900	2,037
Jefferson township [2]	4,138	5,009	6,771
Kennedy township [2]	1,311	760	651
Kilbuck township	1,051	[2] 1,357	1,331
Leet township	1,272	627	569
Leetsdale borough	2,774	2,311	1,904
Liberty borough	906	601	-------
Lincoln township	678	730	822
Marshall township	1,265	1,140	769
McCandless township	2,653	1,465	987
McDonald borough, in Allegheny Co.	570	-------	-------
In Washington Co.	*2,711*	*2,751*	*2,543*
Total	*3,281*	*2,751*	*2,543*
Allegheny County—Continued.			
McKeesport city	54,632	46,781	42,694
McKees Rocks borough [2]	*18,116*	*16,713*	*14,702*
Mifflin township [2]	8,167	11,267	8,076
Millvale borough	8,166	8,031	7,861
Moon township	2,900	1,700	1,526
Mount Lebanon township	13,403	2,258	-------
Mount Oliver borough	7,071	5,575	4,241
Munhall borough	12,995	6,418	5,185
Neville township	1,532	1,272	634
North Braddock borough	16,782	14,928	11,824
North Fayette township	3,510	5,000	4,085
North Versailles township	5,668	4,844	4,435
Oakdale borough	1,703	1,611	1,353
Oakmont borough	6,027	4,512	3,436
O'Hara township [2]	5,127	4,672	3,917
Ohio township	500	404	398
Osborne borough	509	358	425
Patton township	4,687	3,624	3,210
Penn township [2]	13,337	8,342	6,207
Pine township	937	685	698
Pitcairn borough	6,817	5,738	4,975
Pittsburgh city [2]	669,817	588,343	533,905
Plum township	6,339	3,855	2,349
Port Vue borough	3,510	2,538	1,978
Rankin borough	7,956	7,301	6,042
Reserve township [2]	3,108	2,605	2,024
Richland township	1,805	1,361	1,235
Robinson township	3,970	3,453	3,129
Ross township [2]	8,581	4,949	3,812
Rosslyn Farms borough	334	315	-------
Scott township	6,203	4,927	5,737
Sewickley borough	5,599	4,955	4,479
Sewickley township	314	164	169
Sewickley Heights township	982	654	773
Shaler township	9,573	6,306	5,154
Sharpsburg borough	8,642	8,921	8,153
Snowden township	4,396	2,889	1,971
South Fayette township	9,147	9,221	8,761
South Versailles township	336	303	417
Springdale borough	4,781	2,920	1,999
Springdale township	1,565	910	667
Stowe township	13,368	10,665	8,145
Swissvale borough [2]	16,029	10,908	7,381
Tarentum borough	9,551	8,925	7,414
Thornburg borough	327	300	230
Trafford borough, in Allegheny Co.	100	132	-------
In Westmoreland Co.	*4,087*	*2,727*	*1,959*
Total	*4,187*	*2,859*	*1,959*
Turtle Creek borough	10,690	8,138	4,995
Upper St. Clair township	1,947	1,458	1,311
Verona borough	4,376	3,938	2,849
Versailles borough	2,473	1,936	1,437
Versailles township	3,955	2,241	1,568
Wall borough	2,236	2,426	1,962
West Deer township	6,461	5,290	2,206
West Elizabeth borough	1,074	890	841
West Homestead borough	3,552	3,495	3,009
West View borough	6,028	2,797	1,626
Whitaker borough	2,072	1,881	1,547
Wilkins township [2]	4,127	3,455	3,626
Wilkinsburg borough	29,639	24,403	18,924
Wilmerding borough	6,291	6,441	6,133

[2] ALLEGHENY.—County totals for 1920 and 1910 include population (1,270 in 1920) of North Clairton borough and population (3,243 in 1920; 1,108 in 1910) of Wilson borough, consolidated with Clairton borough, to form Clairton city in 1922. Totals also include population (36,767 in 1920; 26,086 in 1910) of Carrick, Hays, Knoxville, Overbrook, St. Clair, and Westwood boroughs, and Charters, Lower St. Clair, and Union townships, annexed to Pittsburgh city, since 1920. Total for 1910 also includes population (1,100) of Spring Garden borough, annexed to Pittsburgh between 1910 and 1920. Other annexations to Pittsburgh since 1920: Parts of Swissvale borough, and Mifflin, Penn, Reserve, and Ross townships. Blawnox borough incorporated from part of O'Hara township in 1926, and Forest Hills borough incorporated from parts of Braddock and Wilkins townships since 1920. Part of Jefferson township annexed to Clairton city in 1925; part of Kennedy township annexed to McKees Rocks borough in 1924. Dixmont Hospital for Insane, in Kilbuck township (population 1,180), erroneously returned in 1920 as in Glenfield borough; figures for borough and township corrected.

TABLE 4.—POPULATION OF COUNTIES BY MINOR CIVIL DIVISIONS: 1930, 1920, AND 1910—Continued

MINOR CIVIL DIVISION	1930	1920	1910
Armstrong County	79,298	75,568	[3] 67,880
Apollo borough	3,406	3,227	3,006
Applewold borough	477	351	300
Atwood borough	135	168	191
Bethel township	848	1,183	952
Boggs township	850	792	878
Bradys Bend township	1,986	2,228	2,696
Burrell township	666	722	833
Cadogan township [3]	884	-------	-------
Cowanshannock township	5,819	5,974	4,428
Dayton borough	857	1,049	809
East Franklin township	2,032	2,598	1,850
Elderton borough	311	261	285
Ford City borough	6,127	5,605	4,850
Ford Cliff borough [3]	607	-------	-------
Freeport borough	2,772	2,696	2,248
Gilpin township	2,779	2,702	2,334
Hovey township	130	186	207
Johnetta borough	6	535	662
Kiskiminetas township [3]	3,123	3,105	2,845
Kittanning borough	7,808	7,153	4,311
Kittanning township	909	920	1,103
Leechburg borough	4,489	3,991	3,624
Madison township	1,731	2,206	2,318
Mahoning township	2,456	2,762	1,725
Manor township [3]	3,762	3,729	3,195
Manorville borough	608	537	545
North Apollo borough [3]	1,485	-------	-------
North Buffalo township [3]	1,282	2,174	1,120
Parker City	902	1,188	1,244
Parks township	2,576	1,703	963
Perry township	482	571	595
Pine township	998	851	867
Plumcreek township	1,205	1,270	1,531
Rayburn township	1,718	1,422	1,384
Redbank township	2,006	1,986	2,079
Rural Valley borough	948	841	763
South Bend township	654	714	798
South Bethlehem borough	460	485	439
South Buffalo township	1,673	1,545	1,398
Sugarcreek township	771	850	790
Valley township	356	355	452
Washington township	1,057	1,176	1,135
Wayne township	1,146	1,397	1,384
West Franklin township	1,327	1,050	871
West Kittanning borough	1,005	861	589
Worthington borough	661	449	436
Beaver County	149,062	[4] 111,621	[4] 78,353
Aliquippa borough [4]	27,116	2,931	1,743
Ambridge borough	20,227	12,730	5,205
Baden borough	1,924	895	601
Beaver borough	5,665	4,135	3,456
Beaver Falls city [4]	17,147	12,802	12,191
Big Beaver township	1,252	1,030	1,442
Borough township	885	670	639
Bridgewater borough	1,792	1,340	1,562
Brighton township	1,043	764	755
Center township	1,408	722	-------
Chippewa township	1,128	535	494
Conway borough	2,014	1,858	1,483
Darlington borough	465	347	311
Darlington township	1,157	1,141	1,137
Daugherty township	1,115	640	699
East Rochester borough	715	720	718
Eastvale borough	601	429	322
Economy township	1,138	844	860
Beaver County—Con.			
Ellwood City borough, in Beaver Co	1,355	909	-------
In Lawrence Co	*10,968*	*8,049*	*3,902*
Total	*12,323*	*8,958*	*3,902*
Fallston borough	665	470	555
Frankfort Springs borough	110	95	144
Franklin township	1,713	1,134	935
Freedom borough	3,227	3,452	3,090
Georgetown borough	260	251	269
Glasgow borough	271	239	203
Greene township	674	691	1,005
Hanover township	741	850	911
Harmony township	884	74	119
Homewood borough	343	310	-------
Hookstown borough	203	191	250
Hopewell township	2,178	2,123	1,382
Independence township	478	489	588
Industry township	996	834	764
Koppel borough	1,057	762	-------
Marion township	442	396	331
Midland borough	6,007	5,452	1,244
Monaca borough	4,641	3,838	3,376
Moon township	2,173	1,524	2,161
New Brighton borough	9,950	9,361	8,329
New Galilee borough	489	475	453
New Sewickley township	1,813	1,378	1,482
North Sewickley township	2,219	1,494	1,820
Ohio township	958	962	984
Patterson township	1,846	875	434
Patterson Heights borough	639	459	367
Potter township	284	205	-------
Pulaski township	1,640	915	805
Raccoon township	480	381	718
Rochester borough	7,726	6,057	5,003
Rochester township	2,380	1,688	1,227
Shippingport borough	317	299	-------
South Beaver township	655	757	735
South Heights borough	549	439	365
West Mayfield borough [4]	876	-------	-------
White township [4]	1,031	1,221	633
Bedford County	37,309	38,277	38,879
Bedford borough	2,953	2,330	2,235
Bedford township	2,130	1,935	2,114
Bloomfield township	532	587	673
Broad Top township	3,570	4,905	3,752
Coaldale borough	250	300	311
Colerain township	784	[illegible]	869
Cumberland Valley township	1,084	920	906
East Providence township	1,224	1,252	1,528
East St. Clair township	1,208	1,141	1,122
Everett borough	1,874	1,687	1,725
Harrison township	702	749	677
Hopewell borough	430	516	590
Hopewell township	1,288	1,224	1,261
Hyndman borough	1,190	1,170	1,164
Juniata township	877	898	1,040
Kimmell township	1,018	916	792
King township	775	771	706
Liberty township	1,262	1,503	1,574
Lincoln township	280	350	410
Londonderry township	1,105	1,111	1,260
Mann township	613	768	830

[3] ARMSTRONG.—County total for 1910 includes population (2,775) of Wickboro borough, annexed to Kittanning borough, and population (72) of Queenstown borough, annexed to Perry township, between 1910 and 1920. Cadogan township organized from part of North Buffalo, in 1922. Ford Cliff borough incorporated from part of Manor township in 1922, and North Apollo borough from part of Kiskiminetas township in 1930.

[4] BEAVER.—County totals for 1920 and 1910 include population (12,495 in 1920; 1,396 in 1910) of Woodlawn borough, consolidated with Aliquippa as Aliquippa borough, in 1928; and population (2,643 in 1920; 1,787 in 1910) of College Hill borough, consolidated with Beaver Falls borough, as Beaver Falls city, in 1930. West Mayfield borough incorporated from part of White township in 1923.

TABLE 4.—POPULATION OF COUNTIES BY MINOR CIVIL DIVISIONS: 1930, 1920, AND 1910—Continued

MINOR CIVIL DIVISION	1930	1920	1910
Bedford County—Con.			
Manns Choice borough	271	274	341
Monroe township	1,238	1,559	1,640
Napier township	1,440	1,431	1,446
New Paris borough	207	197	194
Pleasantville borough	184	191	191
Rainsburg borough	222	186	203
St. Clairsville borough	108	97	101
Saxton borough	1,128	1,165	1,195
Schellsburg borough	300	290	314
Snake Spring township	719	631	728
Southampton township	889	1,049	1,056
South Woodbury township	1,357	1,473	1,667
Union township	324	367	491
West Providence township	2,087	1,855	1,781
West St. Clair township	710	708	838
Woodbury borough	186	246	255
Woodbury township	790	760	809
Berks County	231,717	200,854	183,222
Albany township	1,064	1,141	1,224
Alsace township	758	756	762
Amity township	1,551	1,315	1,356
Bally borough	579	387	
Bechtelsville borough	549	502	417
Bern township	1,169	1,110	1,082
Bernville borough	322	302	308
Bethel township	1,608	1,653	1,775
Birdsboro borough	3,542	3,299	2,930
Boyertown borough	3,943	3,189	2,433
Brecknock township	736	782	840
Caernarvon township	894	891	845
Centre township	1,261	1,245	1,280
Centreport borough	137	134	111
Colebrookdale township	1,843	1,597	1,394
Cumru township [5]	6,123	3,137	4,422
District township	376	494	541
Douglass township	1,275	1,138	1,123
Earl township	826	829	874
Exeter township [5]	3,217	2,847	2,745
Fleetwood borough	2,150	1,652	1,394
Greenwich township	1,176	1,245	1,359
Hamburg borough	3,637	2,764	2,301
Heidelberg township	846	800	1,891
Hereford township	911	904	1,066
Jefferson township	595	687	745
Kutztown borough	2,841	2,684	2,360
Lenhartsville borough	204	144	153
Longswamp township	2,026	2,212	2,271
Lower Alsace township	2,492	1,156	758
Lower Heidelberg township	1,142	919	4,006
Lyons borough [5]	511		
Maidencreek township	2,010	1,880	1,941
Marion township	923	978	1,007
Maxatawny township [5]	1,774	2,132	1,914
Mohnton borough	1,824	1,640	1,536
Mount Penn borough	3,017	1,370	785
Muhlenberg township [5]	7,557	5,220	3,200
North Heidelberg township	454	533	626
Oley township	2,017	1,876	2,028
Ontelaunee township	1,257	1,070	1,243
Penn township	976	876	1,010
Perry township [5]	1,064	1,690	1,737
Pike township	580	648	738
Reading city	111,171	107,784	96,071
Richmond township	1,731	1,608	1,678
Robeson township	2,490	2,315	2,459
Robesonia borough	1,468	1,203	
Berks County—Con.			
Rockland township	987	978	1,100
Ruscombmanor township	1,130	1,060	1,099
St. Lawrence borough [5]	760		
Shillington borough [5]	4,401	2,175	1,427
Shoemakersville borough [5]	937		
Sinking Spring borough	1,771	1,270	
South Heidelberg township	2,474	2,236	
Spring township [5]	4,265	2,103	2,796
Strausstown borough [5]	326		
Temple borough [5]	1,378		
Tilden township	1,080	941	1,000
Topton borough	1,667	1,147	809
Tulpehocken township	1,366	1,422	1,520
Union township	1,293	1,279	1,280
Upper Bern township	715	694	801
Upper Tulpehocken township [5]	510	896	1,010
Washington township	1,312	1,328	1,674
Wernersville borough	1,096	797	
West Lawn borough [5]	2,069		
West Leesport borough	464	419	436
West Reading borough	4,908	2,921	2,064
Windsor township	1,186	997	581
Womelsdorf borough	1,484	1,331	1,301
Wyomissing borough	3,111	2,062	985
Wyomissing Hills borough [5]	410		
Blair County	136,840	[6]128,334	[6]108,358
Allegheny township	2,734	2,186	2,055
Altoona city [6]	82,054	60,331	52,127
Antis township	3,104	2,638	2,658
Bellwood borough	2,560	2,629	2,277
Blair township	1,828	1,441	1,134
Catharine township	927	1,165	1,071
Duncansville borough	1,379	1,230	1,263
Frankstown township	2,238	2,041	1,939
Freedom township	1,549	1,007	1,321
Greenfield township	3,163	2,723	1,507
Hollidaysburg borough [6]	5,969	4,071	3,734
Huston township	1,041	1,041	1,056
Juniata township	441	521	587
Logan township [6]	8,226	14,285	9,730
Martinsburg borough	1,295	955	920
Newry borough	394	307	380
North Woodbury township	1,340	1,404	1,337
Roaring Spring borough	2,724	2,379	1,903
Snyder township	2,194	2,043	2,468
Taylor township	1,392	1,309	1,315
Tyrone borough	9,042	9,084	7,176
Tyrone township	869	896	1,056
Williamsburg borough	1,898	1,872	1,523
Woodbury township	1,479	2,029	2,129
Bradford County	49,039	53,166	54,526
Alba borough	121	146	150
Albany township	786	834	1,107
Armenia township	132	256	292
Asylum township	525	639	761
Athens borough	4,372	4,384	3,796
Athens township	1,691	1,713	1,562
Barclay township	155	841	926
Burlington borough	137	102	142
Burlington township	552	536	662
Canton borough	1,904	2,154	1,637
Canton township	1,233	1,302	1,646

[5] BERKS.—Parts of Cumru township annexed to Shillington borough in 1923 and 1927. Boroughs incorporated since 1920: St. Lawrence from part of Exeter township; Lyons from part of Maxatawny township; Temple from part of Muhlenberg township; Shoemakersville from part of Perry township; West Lawn and Wyomissing Hills from parts of Spring township; and Strausstown from part of Upper Tulpehocken township.

[6] BLAIR.—County totals for 1920 and 1910 include population (7,660 in 1920; 5,285 in 1910) of Juniata borough, annexed to Altoona city in 1929, and population (997 in 1920; 917 in 1910) of Gaysport borough, annexed to Hollidaysburg borough in 1924. Parts of Logan township annexed to Altoona city in 1923 and 1928.

TABLE 4.—POPULATION OF COUNTIES BY MINOR CIVIL DIVISIONS: 1930, 1920, AND 1910—Continued

MINOR CIVIL DIVISION	1930	1920	1910
Bradford County—Con.			
Columbia township	787	864	976
Franklin township	349	442	450
Granville township	677	787	864
Herrick township	497	576	651
Le Raysville borough	298	253	326
Leroy township	570	641	714
Litchfield township	593	591	709
Monroe borough	414	405	403
Monroe township	767	999	1,118
New Albany borough	294	315	413
North Towanda township	455	539	591
Orwell township	711	816	920
Overton township	300	394	595
Pike township [7]	430	930	1,127
Ridgebury township	672	710	858
Rome borough	210	200	222
Rome township	501	593	684
Sayre borough	7,902	8,078	6,426
Sheshequin township	873	878	1,053
Smithfield township	1,081	1,239	1,343
South Creek township	660	712	740
South Waverly borough	1,336	1,251	1,084
Springfield township	755	876	1,067
Standing Stone township	397	496	603
Stevens township [7]	389	-------	-------
Sylvania borough	194	188	217
Terry township	717	855	1,047
Towanda borough	4,104	4,269	4,281
Towanda township	810	766	828
Troy borough	1,190	1,419	1,288
Troy township	1,040	1,140	1,227
Tuscarora township	777	823	956
Ulster township	916	920	952
Warren township	590	703	871
Wells township	591	686	738
West Burlington township	565	590	711
Wilmot township	895	991	1,184
Windham township	539	630	724
Wyalusing borough	709	628	580
Wyalusing township	884	1,019	1,114
Wysox township	992	1,038	1,190
Bucks County	**96,727**	**[8] 82,476**	**[8] 76,530**
Bedminster township	2,087	1,999	2,107
Bensalem township	5,645	2,912	3,105
Bridgeton township	682	569	613
Bristol borough [8]	11,799	10,273	9,256
Bristol township [8]	4,381	5,027	1,992
Buckingham township	2,213	2,024	2,269
Chalfont borough [8]	550	317	303
Doylestown borough [8]	4,577	3,837	3,304
Doylestown township [8]	1,371	1,369	1,854
Dublin borough	296	223	-------
Durham township	619	563	1,171
East Rockhill township	1,520	1,197	1,113
Falls township	2,004	1,789	1,851
Haycock township	852	889	848
Hilltown township	2,808	2,408	2,838
Hulmeville borough	582	491	468
Ivyland borough	307	263	247
Langhorne borough	1,147	1,067	895
Langhorne Manor borough	397	207	170
Lower Makefield township	1,723	1,201	1,275
Lower Southampton township [8]	1,077	-------	-------
Middletown township	2,095	1,365	1,239
Milford township	2,248	1,953	2,235
Morrisville borough	5,368	3,639	2,002
Bucks County—Con.			
New Britain borough [8]	417	-------	-------
New Britain township [8]	1,157	1,226	1,309
New Hope borough	1,113	1,093	1,083
Newtown borough	1,824	1,703	1,575
Newtown township	712	725	713
Nockamixon township	1,075	1,105	1,127
Northampton township	1,375	1,325	1,441
Perkasie borough	3,463	3,150	2,779
Plumstead township	2,080	2,025	1,998
Quakertown borough	4,383	4,391	3,801
Richland township	2,173	1,963	1,963
Richlandtown borough	642	589	502
Riegelsville borough	725	610	-------
Sellersville borough	2,063	1,739	1,572
Silverdale borough	283	247	232
Solebury township	1,564	1,674	1,902
South Langhorne borough	789	557	514
Springfield township	2,214	2,155	2,117
Telford borough	412	313	207
Tinicum township	1,330	1,342	1,502
Trumbauersville borough	692	698	611
Tullytown borough	658	572	622
Upper Makefield twp.	951	1,013	1,091
Upper Southampton township [8]	1,220	-------	-------
Warminster township	1,452	760	751
Warrington township	1,139	822	822
Warwick township	550	472	575
West Rockhill township	1,390	1,243	1,306
Wrightstown township	716	741	810
Yardley borough	1,308	1,202	894
Butler County	**80,430**	**77,270**	**72,689**
Adams township	1,351	1,108	1,124
Allegheny township	557	484	736
Brady township	560	454	416
Bruin borough	622	720	539
Buffalo township	1,718	1,396	1,212
Butler city	23,568	23,778	20,728
Butler township	8,641	7,692	6,235
Callery borough	330	318	335
Center township	1,372	1,100	989
Cherry township	840	867	963
Cherry Valley borough	80	83	113
Clay township	1,528	1,611	1,146
Clearfield township	850	757	834
Clinton township	1,056	896	782
Concord township	826	929	1,071
Connoquenessing borough	406	430	400
Connoquenessing township	832	906	920
Cranberry township	789	838	829
Donegal township	1,004	1,003	1,118
East Butler borough [9]	521	-------	-------
Eau Claire borough	302	337	347
Evansburg borough	1,561	1,548	1,339
Fairview borough	215	166	167
Fairview township	1,394	1,129	1,215
Forward township	949	1,031	1,073
Franklin township	798	788	871
Harmony borough	786	757	673
Harrisville borough	583	359	352
Jackson township	1,735	1,802	1,781
Jefferson township	1,387	1,178	1,301
Karns City borough	432	292	283
Lancaster township	665	693	784
Marion township	1,117	971	808
Mars borough	1,302	1,220	1,215
Mercer township	779	776	813

[7] BRADFORD.—Stevens township organized from part of Pike in 1926.

[8] BUCKS.—County totals for 1920 and 1910 include population (1,379 in 1920; 1,336 in 1910) of Southampton township, taken to form Lower and Upper Southampton townships in 1928. Part of Bristol township annexed to Bristol borough in 1922; part of New Britain township annexed to Chalfont borough, and parts of Doylestown township annexed to Doylestown borough, in 1926. New Britain borough incorporated from parts of Doylestown and New Britain townships in 1928.

[9] BUTLER.—East Butler borough incorporated from part of Summit township in 1927.

TABLE 4.—POPULATION OF COUNTIES BY MINOR CIVIL DIVISIONS: 1930, 1920, AND 1910—Continued

MINOR CIVIL DIVISION	1930	1920	1910
Butler County—Con.			
Middlesex township	931	787	1,084
Millerstown borough	1,052	802	993
Muddycreek township	716	680	871
Oakland township	1,081	841	922
Parker township	495	530	626
Penn township	1,497	1,443	1,003
Petrolia borough	469	370	360
Portersville borough	185	155	170
Prospect borough	455	395	346
Saxonburg borough	452	319	345
Slippery Rock borough	1,165	826	870
Slippery Rock township	1,016	1,030	1,589
Summit township [9]	2,193	1,902	1,635
Valencia borough	308	303	240
Venango township	754	1,735	1,431
Washington township	1,223	1,750	1,874
West Liberty borough	191	193	199
West Sunbury borough	246	217	283
Winfield township	1,890	1,725	1,455
Worth township	716	844	803
Zelienople borough	1,933	1,870	1,888
Cambria County	203,146	197,889	[10] 166,131
Adams township	5,667	3,450	4,126
Allegheny township	1,156	988	1,088
Ashville borough	436	447	384
Barnesboro borough	3,506	4,183	3,535
Barr township	2,943	2,956	2,586
Blacklick township	2,528	2,376	3,190
Brownstown borough	1,586	1,489	1,300
Cambria township	5,497	3,642	1,150
Carrolltown borough	1,227	1,369	1,348
Cassandra borough	419	467	306
Chest township	379	465	668
Chest Springs borough	161	126	174
Clearfield township	1,012	1,082	1,182
Conemaugh township	1,530	1,409	1,549
Cresson borough	2,317	2,170	1,470
Cresson township	2,528	2,006	1,219
Croyle township	3,321	3,782	3,376
Daisytown borough	389	414	382
Dale borough	3,364	3,115	2,285
Dean township	778	660	599
East Carroll township	1,547	1,905	-------
East Conemaugh borough	4,979	5,256	5,046
East Taylor township	2,391	2,039	1,049
Ebensburg borough	3,063	2,179	1,978
Elder township	1,656	2,013	2,338
Ferndale borough	2,742	1,450	514
Franklin borough	2,323	2,632	2,102
Gallitzin borough	3,458	3,580	3,504
Gallitzin township	1,342	1,584	1,644
Geistown borough [10]	871	-------	-------
Hastings borough	2,011	2,292	2,125
Jackson township	1,577	1,243	2,492
Johnstown city	66,993	67,327	55,482
Lilly borough	2,162	2,346	1,638
Lorain borough	1,360	812	-------
Loretto borough	352	422	246
Lower Yoder township	3,353	2,868	2,765
Middle Taylor township	686	595	426
Munster township	410	381	405
Nanty-Glo borough	5,598	5,028	-------
Patton borough	2,988	3,628	3,907
Portage borough	4,432	4,804	2,954
Portage township	5,528	6,638	4,614
Reade township	2,728	3,222	3,093
Richland township [10]	2,490	2,412	2,103
Sankertown borough	917	900	687
Cambria County—Con.			
Scalp Level borough	1,875	1,690	1,424
South Fork borough	3,227	4,239	4,592
Southmont borough	1,925	281	-------
Spangler borough	2,761	3,035	2,700
Stonycreek township	1,860	843	2,293
Summerhill borough	785	890	863
Summerhill township	3,696	4,846	3,842
Susquehanna township	3,782	4,549	4,266
Tunnelhill borough	600	619	661
Upper Yoder township	1,821	1,369	928
Vintondale borough	1,658	2,053	1,410
Washington township	1,561	1,367	1,321
West Carroll township	3,319	3,636	-------
West Taylor township	1,224	1,208	1,056
Westmont borough	3,388	1,976	1,468
White township	567	648	599
Wilmore borough	346	438	314
Cameron County	5,307	6,297	7,644
Driftwood borough	282	478	517
Emporium borough	2,929	3,036	2,916
Gibson township	374	539	1,075
Grove township	380	489	673
Lumber township	255	414	654
Portage township	73	69	143
Shippen township	1,014	1,272	1,666
Carbon County	63,380	62,565	52,846
Banks township	3,856	4,112	4,719
Beaver Meadow borough	1,890	1,709	1,530
Bowmanstown borough	843	834	-------
East Mauch Chunk borough	3,739	3,868	3,548
East Penn township	1,037	997	944
East Side borough	197	231	220
Franklin township	2,257	2,423	2,336
Kidder township	419	429	427
Lansford borough	9,632	9,625	8,321
Lausanne township	178	169	263
Lehigh township	515	450	491
Lehighton borough	6,490	6,102	5,316
Lower Towamensing township	1,623	1,437	4,131
Mahoning township [11]	2,464	2,353	2,378
Mauch Chunk borough [11]	3,206	3,666	3,952
Mauch Chunk township	6,362	6,191	4,358
Packer township	511	514	717
Palmerton borough	7,678	7,168	-------
Parryville borough	553	578	590
Penn Forest township	302	363	417
Summit Hill borough	5,567	5,499	4,209
Towamensing township	869	808	840
Weatherly borough	2,531	2,356	2,501
Weissport borough	661	683	638
Centre County	46,294	44,304	43,424
Bellefonte borough	4,804	3,996	4,145
Benner township	1,794	1,469	1,215
Boggs township	1,327	1,331	1,565
Burnside township	247	244	356
Centre Hall borough	658	525	590
College township [12]	1,610	1,189	1,135
Curtin township	715	809	740
Ferguson township	1,549	1,639	1,558
Gregg township	1,300	1,495	1,636

[9] BUTLER.—For footnote, see preceding page.

[10] CAMBRIA.—County total for 1910 includes population (4,946) of Carroll township, taken to form East Carroll and West Carroll townships; and (419) of Rosedale borough, annexed to Johnstown city, between 1910 and 1920. Geistown borough incorporated from part of Richland township in 1930.

[11] CARBON.—Part of Mauch Chunk borough annexed to Mahoning township in 1922.

[12] CENTRE.—Parts of College township annexed to State College borough in 1922 and 1923. Port Matilda borough incorporated from part of Worth township in 1926.

TABLE 4.—POPULATION OF COUNTIES BY MINOR CIVIL DIVISIONS: 1930, 1920, AND 1910—Continued

MINOR CIVIL DIVISION	1930	1920	1910
Centre County—Con.			
Haines township	1,048	1,057	1,176
Halfmoon township	399	433	562
Harris township	809	715	759
Howard borough	664	621	667
Howard township	606	619	709
Huston township	590	631	674
Liberty township	1,268	1,107	1,226
Marion township	419	485	486
Miles township	996	1,044	1,303
Milesburg borough	644	545	531
Millheim borough	659	515	626
Patton township	442	498	907
Penn township	775	809	856
Philipsburg borough	3,600	3,900	3,585
Port Matilda borough [12]	508	-------	-------
Potter township	1,284	1,418	1,471
Rush township	3,969	4,645	3,763
Snow Shoe borough	520	650	643
Snow Shoe township	2,050	2,895	2,166
South Philipsburg borough	480	505	434
Spring township	3,583	2,948	3,075
State College borough [12]	4,450	2,405	1,425
Taylor township	371	419	493
Union township	577	537	777
Unionville borough	304	311	343
Walker township	1,041	1,064	1,164
Worth township [12]	324	831	754
Chester County	126,629	115,120	[13]109,213
Atglen borough	620	650	546
Avondale borough	763	627	668
Birmingham township	398	334	398
Caln township	1,676	1,266	954
Charlestown township	720	584	723
Coatesville city	14,582	14,515	11,084
Downingtown borough	4,548	4,024	3,326
East Bradford township	906	803	837
East Brandywine township	774	745	685
East Caln township	297	306	282
East Coventry township	1,271	1,089	1,094
East Fallowfield township [13]	1,406	4,326	2,501
East Goshen township	739	679	613
East Marlboro township	1,599	1,228	1,211
East Nantmeal township	594	662	708
East Nottingham township	1,339	1,260	1,277
East Pikeland township	928	706	731
Easttown township	2,570	2,307	2,178
East Vincent township	2,664	2,338	1,646
East Whiteland township	1,334	1,235	1,290
Elk township	404	485	563
Elverson borough	330	304	-------
Franklin township	620	644	643
Highland township	792	784	818
Honeybrook borough	654	585	581
Honeybrook township	1,140	1,193	1,130
Kennett township	1,343	863	1,195
Kennett Square borough	3,091	2,398	2,049
London Britain township	455	440	502
London Grove township	1,484	1,402	1,730
Londonderry township	491	521	582
Lower Oxford township	1,127	1,075	1,332
Malvern borough	1,551	1,286	1,125
Modena borough [13]	599	-------	-------
New Garden township	2,391	1,619	1,875
Chester County—Con.			
New London township	576	591	663
Newlin township	579	587	659
North Coventry township	2,837	2,334	1,975
Oxford borough	2,606	2,093	2,390
Parkesburg borough	2,288	2,543	2,622
Penn township	537	503	558
Pennsbury township	678	545	656
Phoenixville borough	12,029	10,484	10,743
Pocopson township	416	454	489
Sadsbury township	1,071	949	813
Schuylkill township	1,566	1,300	888
South Coatesville borough [13]	1,785	-------	-------
South Coventry township	589	447	427
Spring City borough	2,963	2,944	2,880
Thornbury township	244	172	192
Tredyffrin township	5,458	4,470	4,017
Upper Oxford township	780	917	910
Upper Uwchlan township	597	544	685
Uwchlan township	507	459	570
Valley township	2,735	1,913	1,464
Wallace township	630	610	660
Warwick township	1,083	1,196	1,056
West Bradford township	1,558	1,569	1,504
West Brandywine township	738	685	724
West Caln township	1,069	1,051	1,093
West Chester borough	12,325	11,717	11,707
West Fallowfield township	801	909	1,009
West Goshen township	1,958	1,240	1,080
West Grove borough	1,375	1,152	1,261
West Marlboro township	988	937	1,057
West Nantmeal township	624	624	912
West Nottingham township	547	693	749
West Pikeland township	592	630	888
West Sadsbury township	690	703	725
Westtown township	785	735	663
West Vincent township	831	927	969
West Whiteland township	928	869	973
Willistown township	2,066	1,342	1,483
Clarion County	34,531	36,170	36,638
Ashland township	725	761	778
Beaver township	1,273	1,324	1,504
Brady township	223	318	248
Callensburg borough	208[14]	215	198
Clarion borough	3,201	2,793	2,612
Clarion township	1,302	1,508	1,330
Curllsville borough	137	153	98
East Brady borough	1,503	1,531	1,493
Edenburg borough	1,037	806	616
Elk township	939	927	1,083
Farmington township	1,442	1,794	2,259
Foxburg borough [14]	472	-------	-------
Hawthorn borough	571	665	509
Highland township	356	354	506
Knox township	941	930	845
Licking township	587	631	815
Limestone township	1,321	1,518	1,445
Madison township	2,149	2,528	2,119
Millcreek township	311	452	711
Monroe township	919	921	963

[12] CENTRE.—For footnote, see preceding page.

[13] CHESTER.—County total for 1910 includes population (136) of Hopewell borough, annexed to East Nottingham and Lower Oxford townships between 1910 and 1920. Parts of East Fallowfield township taken to form Modena and South Coatesville boroughs in 1921.

[14] CLARION.—Foxburg borough incorporated from part of Richland township in 1930.

TABLE 4.—POPULATION OF COUNTIES BY MINOR CIVIL DIVISIONS: 1930, 1920, AND 1910—Continued

MINOR CIVIL DIVISION	1930	1920	1910
Clarion County—Con.			
New Bethlehem borough	1,590	1,662	1,625
Paint township	316	414	511
Perry township	1,617	2,008	2,142
Piney township	597	612	623
Porter township	1,394	1,515	1,501
Redbank township	1,563	1,672	1,991
Richland township [14]	697	1,206	1,221
Rimersburg borough	1,319	1,060	855
St. Petersburg borough	487	454	453
Salem township	746	840	936
Shippenville borough	473	452	378
Sligo borough	750	801	754
Strattanville borough	487	461	376
Toby township	1,522	1,713	1,697
Washington township	1,206	1,171	1,377
Clearfield County	86,727	103,236	93,768
Beccaria township	3,335	3,633	3,095
Bell township	1,091	1,500	1,682
Bigler township	2,941	4,908	4,013
Bloom township	497	422	451
Boggs township	1,545	1,519	1,154
Bradford township	2,760	2,726	2,250
Brady township	1,933	2,237	2,823
Brisbin borough	436	570	459
Burnside borough	350	480	493
Burnside township	1,236	1,365	1,435
Chest township	674	845	872
Chester Hill borough	786	823	618
Clearfield borough	9,221	8,529	6,851
Coalport borough	1,222	1,079	876
Cooper township	3,509	5,308	5,713
Covington township	455	504	649
Curwensville borough	3,140	2,973	2,549
Decatur township	3,121	3,729	3,562
Du Bois city	11,595	13,681	12,623
Falls Creek borough,[15] in Clearfield Co.	67	-------	-------
In Jefferson Co.	*1,164*	*1,564*	*1,204*
Total	*1,231*	*1,564*	*1,204*
Ferguson township	508	635	765
Girard township	662	1,119	606
Glen Hope borough	187	295	237
Goshon township	524	602	514
Graham township	567	631	664
Grampian borough	533	677	666
Greenwood township	524	569	590
Gulich township	2,258	2,930	2,112
Houtzdale borough	1,351	1,504	1,434
Huston township	1,599	2,354	2,653
Irvona borough	1,213	1,157	800
Jordan township	739	1,124	1,261
Karthaus township	847	954	1,332
Knox township	772	2,022	1,064
Lawrence township	5,557	4,925	4,024
Lumber City borough	264	383	363
Mahaffey borough	667	801	754
Morris township	3,715	5,030	4,994
Newburg borough	178	241	274
New Washington borough	57	122	174
Osceola borough	2,002	2,512	2,437
Penn township	890	962	936
Pike township	1,490	1,843	1,671
Pine township	33	35	32
Ramey borough	803	1,093	1,045
Sandy township [15]	4,036	6,827	5,695
Troutville borough	215	277	260
Union township	446	621	785
Wallaceton borough	345	331	324

MINOR CIVIL DIVISION	1930	1920	1910
Clearfield County—Con.			
Westover borough	520	712	569
Woodward township	2,412	3,117	2,535
Clinton County	32,319	33,555	31,545
Allison township	661	441	409
Avis borough	1,268	1,092	796
Bald Eagle township	728	613	592
Beech Creek borough	590	573	584
Beech Creek township	598	613	727
Castanea township	860	604	463
Chapman township	1,196	1,359	1,309
Colebrook township	111	319	316
Crawford township	284	320	376
Dunnstable township	310	313	335
East Keating township	106	128	171
Flemington borough	1,191	1,131	1,022
Gallagher township	136	157	276
Greene township	835	937	1,146
Grugan township	115	127	219
Lamar township	1,315	1,233	1,306
Leidy township	260	330	700
Lock Haven city	9,668	8,557	7,772
Logan township	621	653	819
Loganton borough	264	254	375
Mill Hall borough	1,421	1,238	1,043
Noyes township	884	2,094	1,087
Pine Creek township	1,356	1,078	1,036
Porter township	756	738	777
Renovo borough	3,947	5,877	4,621
South Renovo borough	1,054	1,291	805
Wayne township	491	495	576
West Keating township	200	110	172
Woodward township	1,084	871	965
Columbia County	48,603	48,349	[16] 48,467
Beaver township	895	876	842
Benton borough	733	696	719
Benton township	711	690	769
Berwick borough [16]	12,660	12,181	5,357
Bloomsburg town	9,093	7,819	7,413
Briar Creek borough	249	295	-------
Briar Creek township [16]	1,381	2,787	2,761
Catawissa borough	2,023	2,025	1,930
Catawissa township	475	474	503
Center township	1,195	1,097	1,233
Centralia borough	2,446	2,336	2,429
Cleveland township	923	831	909
Conyngham township	2,732	2,592	3,127
Fishingcreek township	935	968	1,031
Franklin township	493	540	537
Greenwood township	1,011	1,098	1,221
Hemlock township	908	844	898
Jackson township	334	454	552
Locust township	1,134	1,092	1,191
Madison township	751	845	909
Main township	531	504	567
Mifflin township	*1,218*	*1,154*	*1,142*
Millville borough	666	658	611
Montour township	638	571	625
Mount Pleasant township	574	602	647
Orange township	338	347	348
Orangeville borough	415	417	399
Pine township	526	674	834
Roaringcreek township	523	475	569
Scott township	1,579	1,261	1,299
Stillwater borough	171	166	179
Sugarloaf township	542	980	1,404

[14] CLARION.—For footnote, see preceding page.

[15] CLEARFIELD.—Part of Sandy township annexed to Falls Creek borough in 1924.

[16] COLUMBIA.—County total for 1910 includes population (5,512) of West Berwick borough, annexed to Berwick borough between 1910 and 1920. Part of Briar Creek township annexed to Berwick borough in 1922.

TABLE 4.—POPULATION OF COUNTIES BY MINOR CIVIL DIVISIONS: 1930, 1920, AND 1910—Continued

MINOR CIVIL DIVISION	1930	1920	1910
Crawford County	62,980	[17]60,067	[17]61,565
Athens township	670	714	822
Beaver township	620	767	957
Bloomfield township [17]	946	838	1,062
Blooming Valley borough	195	141	150
Cambridge township	702	599	745
Cambridge Springs borough	1,665	1,603	1,514
Centerville borough	229	218	264
Cochranton borough	727	647	695
Conneaut township	1,109	1,219	1,230
Conneaut Lake borough	496	347	725
Conneautville borough	927	969	867
Cussewago township	965	1,005	968
East Fairfield township	433	385	455
East Fallowfield township	842	820	915
East Mead township	644	633	673
Fairfield township	490	532	605
Geneva borough	246	184	236
Greenwood township	841	996	1,105
Hayfield township	1,170	1,069	1,252
Hydetown borough	420	336	413
Linesville borough	963	1,015	833
Meadville city [17]	16,698	14,568	12,780
North Shenango township	521	594	637
Oil Creek township	1,298	1,063	1,027
Pine township	353	398	389
Randolph township	1,239	1,337	1,519
Richmond township	878	982	1,054
Rockdale township	744	832	994
Rome township	762	805	1,028
Sadsbury township	827	683	380
Saegerstown borough	645	659	712
South Shenango township	714	797	820
Sparta township	770	910	1,031
Spartansburg borough	374	450	460
Spring township	1,101	1,203	1,342
Springboro borough	487	542	614
Steuben township	563	642	695
Summerhill township	685	862	886
Summit township	993	986	999
Titusville city	8,055	8,432	8,533
Townville borough	269	272	317
Troy township	832	791	1,026
Union township	359	394	395
Venango borough	235	237	251
Venango township	435	444	477
Vernon township	2,224	1,965	1,922
Wayne township	763	952	1,125
West Fallowfield township	472	507	348
West Mead township [17]	2,827	1,897	1,748
West Shenango township	192	202	227
Woodcock borough	104	81	130
Woodcock township	1,261	873	957
Cumberland County	68,236	[18]58,578	[18]54,479
Camp Hill borough [18]	3,111	1,636	875
Carlisle borough [18]	12,596	10,916	10,303
Cooke township	33	69	162
Cumberland County—Continued.			
Dickinson township	1,667	1,442	1,637
East Pennsboro township [18]	4,424	4,438	4,451
Hampden township	1,149	801	856
Hopewell township	679	754	745
Lemoyne borough [18]	4,171	1,930	1,393
Lower Allen township [18]	1,209	2,363	1,680
Lower Frankford township [18]	424		
Lower Mifflin township	505	535	591
Mechanicsburg borough	5,647	4,688	4,460
Middlesex township	1,207	1,168	1,197
Monroe township	1,498	1,409	1,640
Mount Holly Springs borough	1,140	1,109	1,272
Newburg borough	222	180	264
New Cumberland borough [18]	4,283	1,577	1,472
Newville borough	1,482	1,482	1,449
North Middleton township [18]	1,698	1,601	1,931
North Newton township [18]	785		
Penn township	1,124	1,137	1,170
Shippensburg borough, in Cumberland Co.	3,914	4,067	3,457
In Franklin Co.	*431*	*305*	
Total	*4,345*	*4,372*	*3,457*
Shippensburg township	796	419	574
Shiremanstown borough	731	635	645
Silver Spring township	1,849	1,708	1,586
South Middleton township [18]	2,813	2,624	2,488
South Newton township [18]	512		
Southampton township	1,442	1,477	1,533
Upper Allen township [18]	1,142	1,102	1,117
Upper Frankford township [18]	635		
Upper Mifflin township	492	584	592
West Fairview borough	1,794	1,800	
West Pennsboro township	1,658	1,594	1,827
Wormleysburg borough [18]	1,404	866	800
Dauphin County	165,231	153,116	136,152
Berrysburg borough	395	329	377
Conewago township	703	770	761
Dauphin borough	600	598	545
Derry township	5,809	4,104	2,836
East Hanover township	1,190	1,135	1,261
Elizabethville borough	1,341	1,236	1,039
Gratz borough	637	615	536
Halifax borough	757	771	715
Halifax township	1,091	906	1,048
Harrisburg city [19]	80,339	75,917	64,186
Highspire borough	2,327	2,031	1,669
Hummelstown borough	3,036	2,654	2,128
Jackson township	832	726	886
Jefferson township	140	214	270
Londonderry township	1,175	1,197	1,224
Lower Paxton township	2,792	1,768	1,471
Lower Swatara township	1,330	936	643
Lykens borough	3,033	2,880	2,943

[17] CRAWFORD.—County totals for 1920 and 1910 include population (95 in 1920; 121 in 1910) of Riceville borough, annexed to Bloomfield township in 1927; total for 1910 also includes population (135) of Hartstown borough, annexed to West Fallowfield township between 1910 and 1920. Parts of West Mead township annexed to Meadville city in 1929.

[18] CUMBERLAND.—County totals for 1920 and 1910 include population (1,043 in 1920; 1,162 in 1910) of Frankford township, taken to form Lower and Upper Frankford townships, and population (1,335 in 1920; 1,423 in 1910) of Newton township, taken to form North Newton and South Newton townships, since 1920. Parts of East Pennsboro township annexed to Camp Hill, Lemoyne, and Wormleysburg boroughs and Lower Allen township since 1920; parts of North and South Middleton townships annexed to Carlisle borough since 1920; parts of Lower Allen township annexed to Lemoyne borough in 1927 and to New Cumberland borough in 1921 and 1927.

[19] DAUPHIN.—Part of Susquehanna township annexed to Harrisburg city in 1924; part of Upper Paxton township annexed to Millersburg borough in 1925; parts of Swatara township annexed to Steelton borough in 1927.

TABLE 4.—POPULATION OF COUNTIES BY MINOR CIVIL DIVISIONS: 1930, 1920, AND 1910—*Continued*

MINOR CIVIL DIVISION	1930	1920	1910
Dauphin County—Con.			
Lykens township	1,096	1,089	1,261
Middle Paxton township	1,329	1,253	1,355
Middletown borough	6,085	5,920	5,374
Mifflin township	487	496	515
Millersburg borough [19]	2,909	2,936	2,394
Paxtang borough	1,594	822	-------
Penbrook borough	3,567	2,072	1,462
Reed township	221	210	253
Royalton borough	1,117	1,156	1,033
Rush township	107	90	139
South Hanover township	1,271	1,138	1,080
Steelton borough [19]	13,291	13,428	14,246
Susquehanna township [19]	6,909	7,310	5,924
Swatara township [19]	6,333	5,847	5,630
Uniontown borough	317	295	291
Upper Paxton township [19]	1,876	1,686	1,513
Washington township	1,000	877	998
Wayne township	344	364	467
West Hanover township	853	865	947
Wiconisco township	2,384	2,340	2,668
Williams township	1,476	1,197	1,130
Williamstown borough	2,958	2,878	2,904
Delaware County [20]	**280,264**	**173,084**	**117,906**
Aldan borough	2,269	1,136	661
Aston township	2,659	2,107	2,135
Bethel township	864	558	535
Birmingham township	718	676	702
Chester city	59,164	58,030	38,537
Chester township	2,073	675	615
Clifton Heights borough	5,057	3,469	3,155
Collingdale borough [20]	7,857	3,834	1,361
Colwyn borough	2,064	1,859	1,584
Concord township	1,546	1,237	1,213
Darby borough	9,899	7,922	6,305
Darby township [20]	2,773	3,077	1,763
East Lansdowne borough	3,168	1,561	-------
Eddystone borough	2,414	2,670	1,167
Edgemont township	874	474	525
Folcroft borough [20]	1,432	-------	-------
Glenolden borough [20]	4,482	1,944	1,157
Haverford township	21,362	6,631	3,989
Lansdowne borough	9,542	4,797	4,066
Lower Chichester township	3,473	2,581	1,250
Marcus Hook borough	4,867	5,324	1,573
Marple township	1,553	900	895
Media borough	5,372	4,109	3,562
Middletown township	4,728	4,304	3,806
Millbourne borough	396	419	322
Morton borough	1,341	1,212	1,071
Nether Providence township [20]	2,833	2,344	1,941
Newtown township	1,541	837	739
Norwood borough	3,878	2,353	1,668
Parkside borough	1,497	374	-------
Prospect Park borough	4,623	2,536	1,655
Radnor township	12,263	8,181	7,094
Ridley township [20]	8,326	5,342	2,945
Ridley Park borough	3,356	2,313	1,761
Rose Valley borough [20]	303	-------	-------
Rutledge borough	789	711	523
Sharon Hill borough	3,825	1,780	1,401
Springfield township [20]	4,589	1,298	1,132
Swarthmore borough [20]	3,405	2,350	1,899
Thornbury township	1,504	1,719	1,944
Tinicum township [20]	3,630	2,500	1,125

MINOR CIVIL DIVISION	1930	1920	1910
Delaware County—Con.			
Trainer borough	1,648	1,307	-------
Upland borough	2,500	2,486	2,221
Upper Chichester township	3,743	1,577	671
Upper Darby township	46,626	8,956	5,385
Upper Providence township	2,008	1,246	961
Yeadon borough	5,430	1,308	882
Elk County	**33,431**	**34,981**	**35,871**
Benezette township	562	758	1,906
Benzinger township	1,943	1,963	2,160
Fox township	2,297	2,634	3,163
Highland township	1,618	1,562	1,298
Horton township	1,632	1,936	2,135
Jay township	2,510	2,652	2,006
Johnsonburg borough	4,787	5,400	4,334
Jones township	1,746	2,175	3,092
Millstone township	218	236	1,017
Ridgway borough	6,313	6,037	5,408
Ridgway township	1,990	1,608	1,817
St. Marys borough	7,433	6,967	6,346
Spring Creek township	427	1,053	1,189
Erie County	**175,277**	**153,536**	**115,517**
Albion borough	1,681	1,549	1,534
Amity township	723	707	799
Concord township	800	744	876
Conneaut township	1,274	1,266	1,393
Corry city	7,152	7,228	5,991
Cranesville borough	554	548	-------
East Springfield borough	331	352	348
Edinboro borough	789	835	666
Elgin borough	172	179	148
Elk Creek township	1,237	1,250	1,459
Erie city [21]	115,967	93,372	66,525
Fairview borough	459	382	349
Fairview township	1,589	1,174	1,232
Franklin township	728	729	761
Girard borough	1,554	1,242	1,165
Girard township [21]	1,405	2,422	2,504
Greene township	1,472	1,260	1,294
Greenfield township	695	830	857
Harborcreek township	2,890	2,212	2,074
Lawrence Park township [21]	3,241	-------	-------
Le Boeuf township	866	848	918
McKean township	1,246	1,171	1,132
Middleboro borough	291	239	207
Millcreek township [21]	4,865	12,848	4,994
Mill Village borough	233	247	290
North East borough	3,670	3,481	2,672
North East township	2,214	1,976	2,058
North Girard borough [21]	1,077	-------	-------
Platea borough	249	239	220
Springfield township	1,391	1,337	1,369
Summit township	1,048	799	865
Union township	1,277	1,067	1,151
Union City borough	3,788	3,850	3,684
Venango township	870	1,025	1,033
Washington township	1,334	1,543	1,567
Waterford borough	769	744	724
Waterford township	1,207	1,187	1,328
Wattsburg borough	256	232	283
Wayne township	939	965	997
Wesleyville borough	2,854	1,457	-------

[19] DAUPHIN.—For footnote, see preceding page.

[20] DELAWARE.—Part of Tinicum township annexed to Philadelphia County, and part of Philadelphia County annexed to Tinicum township, in 1927. Parts of Darby township annexed to Collingdale borough in 1921 and 1922; parts of Darby and Ridley townships annexed to Glenolden borough in 1923; and part of Springfield township annexed to Swarthmore borough in 1927. Folcroft borough incorporated from part of Darby township in 1922 and Rose Valley borough from part of Nether Providence township in 1923.

[21] ERIE.—*Part of Millcreek township annexed to Erie city in 1920, and part taken to form* Lawrence Park township in 1926. North Girard borough incorporated from part of Girard township in 1926.

TABLE 4.—POPULATION OF COUNTIES BY MINOR CIVIL DIVISIONS: 1930, 1920, AND 1910—Continued

MINOR CIVIL DIVISION	1930	1920	1910
Fayette County	**198, 542**	**188, 104**	**167, 449**
Belleveron borough	2, 489	2, 342	2, 372
Brownsville borough	2, 869	2, 502	2, 324
Brownsville township	2, 058	1, 394	865
Bullskin township	3, 288	3, 348	3, 881
Connellsville city	13, 290	13, 804	12, 845
Connellsville township	1, 937	1, 878	3, 876
Dawson borough	800	956	848
Dunbar borough	1, 357	1, 607	1, 970
Dunbar township	9, 126	11, 966	12, 863
Everson borough	1, 900	1, 988	1, 759
Fairchance borough	1, 804	2, 124	1, 760
Fayette City borough	1, 594	2, 048	2, 005
Franklin township	3, 949	3, 714	3, 962
Georges township	7, 789	10, 204	8, 662
German township	16, 341	14, 682	11, 844
Henry Clay township	1, 115	1, 174	1, 206
Jefferson township	4, 026	3, 218	3, 267
Lower Tyrone township	904	1, 680	1, 481
Luzerne township	10, 662	8, 790	4, 332
Markleysburg borough	203	191	227
Masontown borough	3, 873	1, 525	890
Menallen township	7. 848	7, 849	7, 580
Nicholson township	3, 530	4, 675	3, 534
North Union township [22]	14, 013	12, 762	11, 968
Ohiopyle borough	425	499	535
Perry township	7, 195	7, 372	6, 912
Point Marion borough [22]	2, 039	1, 607	1, 389
Redstone township	17, 211	13, 396	9, 525
Saltlick township	2, 460	1, 949	1, 379
Smithfield borough	949	940	749
South Brownsville borough	5, 314	4, 675	3, 943
South Connellsville borough	2, 516	2, 196	--------
South Union township [22]	8, 858	7, 353	6, 721
Springfield township	1, 978	1, 932	2, 179
Springhill township [22]	3, 129	3, 748	2, 999
Stewart township	995	800	1, 197
Uniontown city [22]	19, 544	15, 692	13, 344
Upper Tyrone township	2, 396	2, 807	3, 708
Vanderbilt borough	994	1, 183	1, 198
Washington township	4, 115	4, 288	3, 922
Wharton township	1, 599	1, 286	1, 338
Forest County	**5, 180**	**7, 477**	**9, 435**
Barnett township	461	578	820
Green township	283	475	748
Harmony township	635	878	972
Hickory township	773	1, 034	1, 049
Howe township	526	1, 233	1, 200
Jenks township	961	1, 073	1, 492
Kingsley township	509	1, 076	1, 696
Tionesta borough	670	642	803
Tionesta township	362	488	655
Franklin County	**65, 010**	**62, 275**	**59, 775**
Antrim township	4, 120	4, 103	4, 056
Chambersburg borough	13, 788	13, 171	11, 800
Fannett township	1, 592	1, 794	1, 880
Greencastle borough	2, 557	2, 271	1, 919
Greene township	3, 970	3, 945	4, 038
Guilford township	3, 719	3, 498	3, 484
Hamilton township	1, 461	1, 425	1, 543
Letterkenny township	1, 663	1, 783	1, 993
Lurgan township	937	1, 038	1, 134
Mercersburg borough	1, 634	1, 663	1, 410
Metal township	1, 055	1, 148	1, 295
Mont Alto borough	606	589	--------
Franklin County—Con.			
Montgomery township	2, 288	2, 465	2, 534
Orrstown borough	211	217	247
Peters township	2, 840	2, 775	2, 803
Quincy township	4, 151	3, 986	3, 517
St. Thomas township	1, 965	1, 987	2, 086
Shippensburg borough, in Franklin Co	431	305	--------
In Cumberland Co	*3, 914*	*4, 067*	*3, 457*
Total	*4, 345*	*4, 372*	*3, 457*
Southampton township	1, 374	1, 361	1, 555
Warren township	414	400	449
Washington township	4, 049	3, 531	4, 743
Waynesboro borough	10, 167	9, 720	7, 199
Fulton County	**9, 231**	**9, 617**	**9, 703**
Ayr township	1, 350	1, 294	1, 306
Belfast township	778	897	973
Bethel township	766	882	844
Brush Creek township	518	606	617
Dublin township	718	762	858
Licking Creek township	957	953	910
McConnellsburg borough	768	689	679
Taylor township	863	940	972
Thompson township	725	759	784
Todd township	655	626	633
Union township	537	613	640
Wells township	596	596	587
Greene County	**41, 767**	**[23] 30, 804**	**[23] 28, 862**
Aleppo township	1, 022	1, 113	1, 218
Carmichaels borough	708	481	478
Center township	1, 419	1, 557	1, 662
Clarksville borough	457	234	208
Cumberland township	7, 187	3, 382	1, 524
Dunkard township	3, 506	1, 226	1, 120
Franklin township	2, 993	2, 437	2, 426
Gilmore township	571	624	676
Graysville borough	240	288	--------
Greene township	454	455	514
Greensboro borough	598	516	442
Jackson township	790	813	1, 017
Jefferson borough	528	392	357
Jefferson township	1, 790	899	763
Monongahela township	2, 636	1, 730	700
Morgan township	2, 991	1, 374	731
Morris township	970	1, 033	1, 297
Mount Morris borough	318	328	382
New Freeport borough	408	206	--------
Perry township	935	821	1, 011
Rices Landing borough	977	883	671
Richhill township	1, 587	1, 736	2, 346
Springhill township	859	1, 039	1, 550
Washington township	660	683	715
Wayne township	1, 598	1, 607	1, 781
Waynesburg borough [23]	4, 915	3, 332	3, 545
Whitely township	644	669	842
Huntingdon County	**39, 021**	**39, 848**	**38, 304**
Alexandria borough	443	440	432
Barree township	299	448	423
Birmingham borough	191	197	196
Brady township	514	479	470
Broad Top City borough	511	519	478
Carbon township	683	1, 014	843
Cass township	538	487	561
Cassville borough	111	133	165

[22] FAYETTE.—Parts of North Union township annexed to Uniontown city in 1923, 1924, 1926, and 1927, and part of South Union township annexed in 1924. Part of Springhill township annexed to Point Marion borough in 1920.

[23] GREENE.—County totals for 1920 and 1910 include population (886 in 1920; 906 in 1910) of East Waynesburg borough, consolidated with Waynesburg borough in 1923.

TABLE 4.—POPULATION OF COUNTIES BY MINOR CIVIL DIVISIONS: 1930, 1920, AND 1910—Continued

MINOR CIVIL DIVISION	1930	1920	1910
Huntingdon County—Continued.			
Clay township	722	742	704
Coalmont borough	159	220	228
Cromwell township	780	881	975
Dublin township	815	826	851
Dudley borough	494	491	440
Franklin township	410	467	553
Henderson township	527	463	560
Hopewell township	508	521	510
Huntingdon borough	7,558	7,051	6,861
Jackson township	489	643	727
Juniata township	258	260	411
Lincoln township	427	482	516
Logan township	407	491	465
Mapleton borough	804	802	752
Marklesburg borough	226	198	211
Mill Creek borough	334	286	308
Miller township	153	223	247
Morris township	342	498	449
Mount Union borough	4,892	4,744	3,338
Oneida township	417	324	364
Orbisonia borough	741	682	618
Penn township	667	735	826
Petersburg borough	627	691	705
Porter township	838	948	993
Rockhill borough	502	500	504
Saltillo borough	386	418	410
Shade Gap borough	130	136	143
Shirley township	1,679	1,871	1,334
Shirleysburg borough	217	200	256
Smithfield township	2,203	1,662	1,377
Springfield township	432	547	668
Spruce Creek township	525	718	757
Tell township	688	824	922
Three Springs borough	398	345	248
Tod township	693	800	908
Union township	669	691	821
Walker township	622	507	602
Warriorsmark township	1,008	1,086	1,247
West township	371	421	491
Wood township	1,544	1,736	1,346
Indiana County	**75,395**	[24] **80,910**	[24] **66,210**
Armagh borough	123	110	82
Armstrong township	888	929	992
Banks township	1,350	2,273	1,872
Blacklick township	935	1,078	800
Blairsville borough [24]	5,296	4,391	3,572
Brushvalley township	1,212	1,222	899
Buffington township	836	2,021	1,287
Burrell township [24]	3,291	4,308	3,109
Canoe township	3,606	4,357	3,809
Center township	6,898	7,521	3,124
Cherryhill township	1,911	2,050	2,198
Cherrytree borough	519	555	439
Clymer borough	2,672	2,867	1,753
Conemaugh township	2,066	2,797	2,510
Creekside borough	500	663	563
East Mahoning township	739	1,036	827
East Wheatfield township	1,830	1,659	980
Glen Campbell borough	588	1,059	1,099
Grant township	837	975	1,095
Green township	5,127	4,882	5,021
Homer City borough	2,004	1,802	985
Indiana borough [24]	9,569	7,043	5,749
Jacksonville borough	204	174	87
Marion Center borough	459	444	360
Indiana County—Con.			
Montgomery township	2,142	3,039	3,382
North Mahoning township	870	953	990
Pine township	2,613	3,278	2,563
Plumville borough	518	538	414
Rayne township	2,998	3,339	3,485
Saltsburg borough	1,035	1,022	1,044
Shelocta borough	135	124	117
Smicksburg borough	184	224	230
South Mahoning township	1,101	1,354	1,273
Washington township	1,064	1,176	1,173
West Mahoning township	674	778	837
West Wheatfield township	1,775	2,112	1,589
White township [24]	2,948	2,328	1,985
Young township	3,872	4,298	3,751
Jefferson County	**52,114**	**62,104**	[25] **63,090**
Barnett township	136	177	330
Beaver township	786	1,449	1,439
Bell township	1,411	1,606	1,928
Big Run borough	795	1,023	1,032
Brockway borough	2,690	2,309	1,898
Brookville borough	4,387	3,272	3,003
Clover township	550	789	750
Corsica borough	391	358	301
Eldred township	998	1,091	1,309
Falls Creek borough, in Jefferson Co.	1,164	1,364	1,204
In Clearfield Co.	*67*		
Total	*1,231*	*1,364*	*1,204*
Gaskill township	671	912	888
Heath township	181	219	325
Henderson township	1,527	1,273	1,316
Knox township	1,460	2,426	2,067
McCalmont township	1,495	3,290	4,785
Oliver township	1,174	1,210	1,417
Perry township	1,350	1,792	1,711
Pinecreek township	1,255	1,263	1,162
Polk township	290	357	414
Porter township [25]	771	900	575
Punxsutawney borough	9,266	10,311	9,058
Reynoldsville borough	3,480	4,116	3,189
Ringgold township [25]	1,230	1,178	1,190
Rose township	1,544	1,762	1,982
Snyder township	1,531	1,909	1,796
Summerville borough	1,202	1,199	609
Sykesville borough	2,103	2,507	1,750
Timblin borough [25]	431		
Union township	575	511	531
Warsaw township	919	1,082	1,256
Washington township	1,520	2,352	2,813
Winslow township	2,472	3,559	4,918
Worthville borough	102	91	121
Young township	2,289	4,387	4,994
Juniata County	**14,325**	**14,464**	**15,013**
Beale township	555	582	703
Delaware township	1,050	965	1,009
Fayette township	1,504	1,446	1,466
Fermanagh township	1,076	817	825
Greenwood township	349	433	447
Lack township	782	971	1,117
Mifflin borough	913	965	885

[24] INDIANA.—County totals for 1920 and 1910 include population (131 in 1920; 159 in 1910) of Mechanicsburg borough, which surrendered charter and reverted to Brushvalley township in 1919. Parts of Burrell township annexed to Blairsville borough in 1927 and part of White township annexed to Indiana borough in 1922.

[25] JEFFERSON.—County total for 1910 includes population (933) of West Reynoldsville borough, annexed to Reynoldsville borough between 1910 and 1920. Timblin borough incorporated from parts of Porter and Ringgold townships in 1922.

TABLE 4.—POPULATION OF COUNTIES BY MINOR CIVIL DIVISIONS: 1930, 1920, AND 1910—Continued

MINOR CIVIL DIVISION	1930	1920	1910
Juniata County—Con.			
Mifflintown borough	1,027	1,083	954
Milford township	1,194	1,240	1,177
Monroe township	1,014	963	1,011
Port Royal borough	579	558	535
Spruce Hill township	583	666	728
Susquehanna township	406	454	531
Thompsontown borough	325	306	293
Turbett township	520	569	648
Tuscarora township	924	1,094	1,267
Walker township	1,524	1,352	1,417
Lackawanna County	310,397	286,311	259,570
Abington township	708	438	515
Archbald borough	9,587	8,603	7,194
Benton township	976	846	807
Blakely borough	8,260	6,564	5,345
Carbondale city	20,061	18,640	17,040
Carbondale township	1,877	1,652	1,635
Clarks Green borough	694	350	-------
Clarks Summit borough	2,604	1,404	-------
Clifton township	217	191	203
Covington township	609	613	641
Dalton borough	1,072	786	767
Dickson City borough	12,395	11,049	9,331
Dunmore borough	22,627	20,250	17,615
Elmhurst borough	841	361	379
Fell township	5,710	5,243	4,353
Glenburn borough	520	289	319
Gouldsboro borough	76	77	84
Greenfield township	744	668	590
Jefferson township	800	571	633
Jermyn borough	3,519	3,326	3,158
Lackawanna township	3,077	3,050	2,756
La Plume borough	332	259	258
Lehigh township	109	90	110
Madison township	747	590	640
Mayfield borough	3,774	3,832	3,662
Moosic borough	4,557	4,364	3,964
Moscow borough	892	702	650
Newton township	1,730	1,464	1,417
North Abington township	361	333	319
Old Forge borough	12,661	12,237	11,324
Olyphant borough	10,743	10,236	8,505
Ransom township	1,403	894	849
Roaring Brook township	268	212	235
Scott township	1,677	1,315	1,296
Scranton city	143,433	137,783	129,867
South Abington township	1,906	996	1,987
Spring Brook township	467	450	439
Taylor borough	10,428	9,876	9,060
Throop borough	8,027	6,672	5,133
Vandling borough	1,169	1,258	935
West Abington township	231	194	216
Winton borough	8,508	7,583	5,280
Lancaster County	196,882	173,797	167,029
Adamstown borough	909	800	675
Akron borough	747	723	719
Bart township	1,003	1,014	1,093
Brecknock township	1,621	1,559	1,687
Caernarvon township	1,433	1,371	1,465
Christiana borough	959	985	934
Clay township	1,541	1,508	1,635
Colerain township	1,113	1,225	1,326
Columbia borough	11,349	10,836	11,454
Conestoga township	1,487	1,323	1,593
Conoy township	1,769	1,806	1,684
Denver borough	1,203	1,125	933
Lancaster County—Con.			
Drumore township	1,074	1,094	1,118
Earl township	2,664	2,282	2,280
East Cocalico township	2,411	2,293	2,259
East Donegal township	3,033	2,729	2,972
East Drumore township	1,129	1,160	1,207
East Earl township	2,477	2,437	2,487
East Hempfield township	4,095	3,408	3,327
East Lampeter township	3,230	2,607	2,595
Eden township	646	667	662
Elizabeth township	864	818	926
Elizabethtown borough [26]	3,940	3,319	2,587
Ephrata borough [26]	4,988	3,735	3,192
Ephrata township [26]	2,787	2,456	2,565
Fulton township	1,308	1,463	1,521
Lancaster city	59,949	53,150	47,227
Lancaster township	4,878	2,647	2,195
Leacock township	2,197	2,004	1,998
Lititz borough	4,363	3,080	2,082
Little Britain township	1,120	1,197	1,293
Manheim borough	3,520	2,712	2,202
Manheim township	6,306	4,280	3,750
Manor township	5,313	4,658	4,597
Marietta borough	1,969	1,735	2,079
Martic township	1,908	1,798	2,108
Mount Joy borough	2,716	2,192	2,166
Mount Joy township [26]	2,286	2,022	2,222
Mountville borough	954	757	803
New Holland borough	1,725	1,453	1,106
Paradise township	2,314	2,223	2,319
Penn township	2,385	2,222	2,157
Pequea township	1,434	1,196	1,246
Providence township	1,401	1,383	1,512
Quarryville borough	1,028	823	789
Rapho township	3,317	3,110	3,421
Sadsbury township	749	849	969
Salisbury township	3,303	3,402	3,557
Strasburg borough	975	853	885
Strasburg township	1,628	1,466	1,608
Terre Hill borough	812	840	882
Upper Leacock township	2,826	2,428	2,233
Warwick township	3,282	2,869	4,011
Washington borough	426	425	560
West Cocalico township	2,283	2,169	2,140
West Donegal township	2,072	1,688	1,254
West Earl township	2,410	2,204	2,265
West Hempfield township	2,681	2,511	2,620
West Lampeter township	2,567	2,018	1,927
Lawrence County	97,258	85,545	[27] 70,032
Bessemer borough	2,001	1,417	-------
Big Beaver township	1,285	1,253	1,287
Elliport borough [27]	1,009	-------	-------
Ellwood City borough, in Lawrence Co	10,968	8,049	3,902
In Beaver Co	*1,355*	*909*	-------
Total	*12,323*	*8,958*	*3,902*
Enon Valley borough	360	359	354
Hickory township	1,357	1,170	1,191
Little Beaver township	600	600	656
Mahoning township	3,374	3,627	3,239
Neshannock township	2,369	1,383	1,213
New Castle city	48,674	44,038	36,280
New Wilmington borough	907	886	758
North Beaver township	2,234	1,973	2,377
Perry township	1,136	879	899
Plain Grove township	845	705	725
Pulaski township	1,782	1,554	1,606
Scott township	874	730	686
Shenango township	4,370	3,451	2,425
Slippery Rock township	1,518	1,295	1,347

[26] LANCASTER.—Part of Mount Joy township annexed to Elizabethtown borough in 1928; parts of Ephrata township annexed to Ephrata borough in 1929.

[27] LAWRENCE.—County total for 1910 includes population (1,168) of Hazel Dell borough, annexed to Ellwood City borough between 1910 and 1920. Elliport borough incorporated from part of Wayne township in 1929.

TABLE 4.—POPULATION OF COUNTIES BY MINOR CIVIL DIVISIONS: 1930, 1920, AND 1910—Continued

MINOR CIVIL DIVISION	1930	1920	1910
Lawrence County—Con.			
South New Castle borough	1,038	920	551
Taylor township	1,257	1,319	1,228
Union township	4,088	3,555	2,626
Volant borough	186	211	185
Wampum borough	883	882	980
Washington township	549	564	563
Wayne township [27]	2,061	3,001	2,910
Wilmington township	933	824	876
Lebanon County	67,103	[28]63,152	[28]59,565
Annville township	2,997	2,651	2,482
Bethel township	1,801	1,909	1,960
Cleona borough [28]	968	------	------
Cold Spring township	31	22	29
Cornwall borough [28]	1,837	------	------
East Hanover township	1,229	1,153	1,315
Heidelberg township	2,113	2,170	2,239
Jackson township	1,983	1,909	4,244
Jonestown borough	624	580	603
Lebanon city [28]	25,561	24,643	19,240
Lebanon Independent borough	2,252	2,136	------
Millcreek township	2,240	2,192	2,347
Mount Gretna borough [28]	17	------	------
Myerstown borough	2,503	2,385	------
North Annville township	1,125	1,006	1,214
North Cornwall township [28]	1,945	1,948	1,787
North Lebanon township [28]	2,382	2,740	7,036
North Londonderry township	686	661	3,052
Palmyra borough	4,377	3,646	------
Richland borough	952	841	722
South Annville township	845	814	798
South Lebanon township [28]	2,726	3,024	3,538
South Londonderry township [28]	1,717	1,501	1,364
Swatara township	953	939	937
Union township	1,436	1,471	1,550
West Cornwall township [28]	792	728	703
West Lebanon township	921	1,030	1,098
Lehigh County	172,893	[29]146,101	[29]118,832
Alburtis borough	823	795	------
Allentown city [29]	92,563	73,502	51,913
Bethlehem city, in Lehigh Co	11,129	9,389	4,472
In Northampton Co	*46,763*	*40,969*	*8,365*
Total	*57,892*	*50,358*	*12,837*
Catasauqua borough	4,851	4,714	5,250
Coopersburg borough	1,057	870	683
Coplay borough	3,279	2,845	2,670
Emaus borough [29]	6,419	4,370	3,501
Fountain Hill borough	4,568	2,339	1,388
Hanover township [29]	429	3,329	3,907
Lehigh County—Con.			
Heidelberg township	1,061	1,049	1,238
Lower Macungie township	2,605	2,226	2,893
Lower Milford township	1,050	1,107	1,089
Lowhill township	538	581	700
Lynn township	1,924	2,021	2,178
Macungie borough	842	768	772
North Whitehall township	3,966	3,325	3,580
Salisbury township [29]	5,564	4,201	2,828
Slatington borough [29]	4,134	4,014	4,454
South Whitehall township [29]	3,732	2,971	2,497
Upper Macungie township	2,675	2,450	2,609
Upper Milford township [29]	2,043	2,023	1,923
Upper Saucon township	3,028	2,768	2,415
Washington township [29]	2,738	2,870	3,477
Weisenberg township	1,168	1,139	1,222
Whitehall township	10,707	9,886	9,350
Luzerne County	445,109	[30]390,991	[30]343,186
Ashley borough	7,093	6,520	5,601
Avoca borough	4,943	4,950	4,634
Bear Creek township	438	341	353
Black Creek township	2,429	1,868	1,945
Buck township	122	87	110
Butler township	2,070	1,719	1,862
Conyngham borough	522	385	406
Conyngham township	2,935	2,540	2,184
Courtdale borough	1,007	600	548
Dallas borough	1,188	581	576
Dallas township	1,829	971	919
Denison township	751	706	680
Dorrance township	897	670	791
Dupont borough	5,161	4,576	------
Duryea borough	8,503	7,776	7,487
Edwardsville borough	8,847	9,027	8,407
Exeter borough	5,724	4,176	3,537
Exeter township	859	513	524
Fairmount township	734	728	939
Fairview township	1,050	805	894
Forty Fort borough	6,224	3,389	2,353
Foster township	5,842	5,530	5,545
Franklin township	561	427	460
Freeland borough	7,098	6,666	6,197
Hanover township	17,770	11,139	6,965
Hazel township [30]	11,336	10,932	11,014
Hazleton city	36,765	32,277	25,452
Hollenback township	550	487	585
Hughestown borough	2,252	2,244	2,024
Hunlock township	1,264	871	803
Huntington township	1,352	1,234	1,191
Jackson township	870	642	648
Jeddo borough	404	304	377
Jenkins township	5,464	5,722	4,196
Kingston borough [30]	21,600	8,952	6,449
Kingston township	3,434	1,467	1,049
Laflin borough	421	473	528
Lake township	1,377	1,080	1,223

[27] LAWRENCE.—For footnote, see preceding page.

[28] LEBANON.—County totals for 1920 and 1910 include population (1,053 in 1920; 1,298 in 1910) of Cornwall township, taken, with part of South Lebanon township, to form Cornwall borough in 1926. Cleona borough incorporated from parts of North Cornwall and North Lebanon townships in 1929, and Mount Gretna borough incorporated from parts of South Londonderry and West Cornwall townships in 1926. Part of North Cornwall township annexed to Lebanon city in 1927.

[29] LEHIGH.—County totals for 1920 and 1910 include population (2,549 in 1920; 1,814 in 1910) of South Allentown borough, annexed to Allentown city in 1920. Part of Hanover township annexed to Allentown city in 1920, and parts of Salisbury and South Whitehall townships annexed in 1930. Parts of Salisbury and Upper Milford townships annexed to Emaus borough in 1925 and 1926. Part of Washington township annexed to Slatington borough in 1927.

[30] LUZERNE.—County totals for 1920 and 1910 include population (9,993 in 1920; 7,497 in 1910) of Miners Mills and Parsons boroughs, annexed to Wilkes-Barre city in 1929. Totals also include population (6,334 in 1920; 4,046 in 1910) of Dorranceton borough, consolidated with Kingston borough in 1922. Part of Hazel township annexed to West Hazleton borough in 1926. Nanticoke borough incorporated as a city in 1928. Rice township organized from part of Wright township in 1928.

TABLE 4.—POPULATION OF COUNTIES BY MINOR CIVIL DIVISIONS: 1930, 1920, AND 1910—Continued

MINOR CIVIL DIVISION	1930	1920	1910
Luzerne County—Con.			
Larksville borough	9,322	9,438	9,288
Laurel Run borough	944	774	790
Lehman township	1,283	995	1,092
Luzerne borough	6,950	5,998	5,426
Nanticoke city [30]	26,043	22,614	18,877
Nescopeck borough	1,614	1,638	1,578
Nescopeck township	672	639	618
New Columbus borough	127	136	175
Newport township	12,087	10,992	10,277
Nuangola borough	241	87	124
Pittston city	18,246	18,497	16,267
Pittston township	4,164	3,581	7,033
Plains township	16,044	13,986	10,520
Plymouth borough	16,543	16,500	16,996
Plymouth township	4,458	3,558	3,374
Pringle borough	2,372	1,960	1,875
Rice township [30]	499		
Ross township	1,076	911	1,127
Salem township	2,137	1,841	1,624
Shickshinny borough	2,451	2,289	1,917
Slocum township	706	511	554
Sugarloaf township	1,503	1,256	1,352
Sugar Notch borough	2,768	2,612	2,439
Swoyerville borough	9,133	6,876	5,396
Union township	1,071	784	813
Warrior Run borough	1,516	1,387	1,251
West Hazleton borough [30]	7,310	5,854	4,715
West Pittston borough	7,940	6,968	6,848
West Wyoming borough	2,769	1,938	1,621
White Haven borough	1,537	1,402	1,438
Wilkes-Barre city [30]	86,626	73,833	67,105
Wilkes-Barre township	7,176	6,608	5,703
Wright township [30]	524	475	382
Wyoming borough	4,648	3,582	3,010
Yatesville borough	768	709	573
Lycoming County	**93,421**	**83,100**	**80,813**
Anthony township	413	374	425
Armstrong township	204	199	298
Bastress township	216	202	194
Brady township	370	335	376
Brown township	241	275	765
Cascade township	377	582	677
Clinton township	1,366	1,279	1,414
Cogan House township	516	630	835
Cummings township	173	215	350
Duboistown borough	1,049	756	682
Eldred township	564	540	503
Fairfield township	415	368	396
Franklin township	636	817	987
Gamble township	352	434	543
Hepburn township	694	688	736
Hughesville borough	1,808	1,577	1,650
Jackson township	329	303	429
Jersey Shore borough	5,781	6,103	5,331
Jordan township	576	697	929
Lewis township	603	575	692
Limestone township	785	755	989
Loyalsock township [31]	2,522	5,268	4,507
Lycoming township	484	464	510
McHenry township	269	268	489
McIntyre township	770	1,012	1,052
McNett township	483	750	614
Mifflin township	444	471	572
Mill Creek township	189	277	276
Montgomery borough	1,903	1,798	1,490
Montoursville borough	2,710	1,949	1,904
Moreland township	586	603	740
Muncy borough	2,413	2,054	1,904
Lycoming County—Con.			
Muncy township	713	687	748
Muncy Creek township	1,590	1,283	1,408
Nippenose township	491	512	492
Old Lycoming township	1,822	730	597
Penn township	525	658	774
Piatt township	448	392	384
Picture Rocks borough	548	526	576
Pine township	364	360	628
Plunketts Creek township	193	330	431
Porter township	1,063	873	1,023
Salladasburg borough	227	208	280
Shrewsbury township	243	330	513
South Williamsport borough	6,058	4,341	3,734
Susquehanna township	256	249	269
Upper Fairfield township	464	542	674
Washington township	633	670	757
Watson township	153	180	202
Williamsport city [31]	45,729	36,198	31,860
Wolf township	579	590	665
Woodward township	941	763	749
McKean County	**55,167**	**48,934**	**47,868**
Annin township	552	605	716
Bradford city	19,306	15,525	14,544
Bradford township	2,964	2,102	2,605
Ceres township	653	757	950
Corydon township	180	121	199
Eldred borough	1,118	1,037	1,235
Eldred township	1,267	1,016	1,205
Foster township	3,500	1,527	1,537
Hamilton township	1,617	1,672	1,565
Hamlin township	1,248	1,596	2,005
Kane borough	6,232	7,283	6,026
Keating township	2,614	1,870	2,149
Lafayette township	892	802	1,773
Lewis Run borough	837	665	-------
Liberty township	1,227	1,278	803
Mount Jewett borough	1,379	1,494	1,771
Norwich township	855	2,134	936
Otto township	2,381	1,069	1,185
Port Allegany borough	2,193	2,356	1,972
Sergeant township	529	656	598
Smethport borough	1,733	1,568	1,817
Wetmore township	1,940	1,801	1,620
Mercer County	**99,246**	**93,788**	**77,989**
Clarksville borough	279	224	216
Coolspring township	1,036	881	902
Deer Creek township	335	354	449
Delaware township	1,200	1,170	1,195
East Lackawannock township	578	577	616
Fairview township	580	556	635
Farrell borough [32]	14,369	15,586	10,190
Findley township	1,030	959	1,421
Fredonia borough	476	422	443
French Creek township	527	498	644
Greene township	579	574	519
Greenville borough [32]	8,628	8,101	5,909
Grove City borough [32]	6,156	4,944	3,674
Hempfield township [32]	1,726	1,572	1,083
Hickory township [32]	3,984	4,569	4,553
Jackson township	597	735	907
Jackson Center borough	243	260	269

[30] LUZERNE.—For footnote, see preceding page.
[31] LYCOMING.—Parts of Loyalsock township annexed to Williamsport city in 1923.
[32] MERCER.—For footnote, see following page.

TABLE 4.—POPULATION OF COUNTIES BY MINOR CIVIL DIVISIONS: 1930, 1920, AND 1910—Continued

MINOR CIVIL DIVISION	1930	1920	1910
Mercer County—Con.			
Jamestown borough	710	818	822
Jefferson township	927	800	819
Lackawannock township	920	786	754
Lake township	464	640	603
Liberty township	515	494	577
Mercer borough	2,125	1,932	2,026
Mill Creek township	476	500	617
New Lebanon borough	140	118	164
New Vernon township	354	419	566
Otter Creek township	327	339	369
Perry township	837	776	845
Pine township [32]	2,037	1,617	2,289
Pymatuning township	821	700	1,846
Salem township	397	411	470
Sandy Creek township	418	466	505
Sandy Lake borough	679	645	639
Sandy Lake township	687	878	915
Sharon city [32]	25,908	21,747	15,270
Sharpsville borough [32]	5,194	4,674	3,634
Sheakleyville borough	93	108	126
Shenango township	1,409	1,279	1,090
South Pymatuning township	1,416	1,206	-------
Springfield township	1,983	1,947	1,680
Stoneboro borough	1,189	1,405	1,074
Sugar Grove township	580	510	525
West Middlesex borough	1,181	1,349	1,157
West Salem township [32]	2,228	2,014	1,996
Wheatland borough	1,518	1,742	955
Wilmington township	368	345	431
Wolf Creek township	414	409	440
Worth township	618	753	810
Mifflin County	**40,335**	**31,439**	**27,785**
Armagh township	2,703	2,530	2,411
Bratton township	971	915	897
Brown township	2,131	1,917	1,885
Burnham borough	3,089	2,765	-------
Decatur township	1,367	1,260	1,214
Derry township [33]	4,957	3,858	5,730
Granville township	5,128	2,217	2,096
Kistler borough [33]	518	-------	-------
Lewistown borough [33]	13,357	9,849	8,166
McVeytown borough	566	480	514
Menno township	907	891	924
Newton Hamilton borough	348	400	340
Oliver township	1,079	828	944
Union township	2,056	1,684	1,541
Wayne township [33]	1,158	1,845	1,123
Monroe County	**28,286**	**24,295**	**22,941**
Barrett township	1,695	1,150	1,055
Chestnuthill township	1,160	1,102	1,224
Coolbaugh township [34]	918	1,280	1,335
Delaware Water Gap borough	443	373	446
East Stroudsburg borough	6,099	4,855	3,330
Eldred township	935	902	911
Hamilton township	1,448	1,356	1,419
Jackson township	605	660	747

MINOR CIVIL DIVISION	1930	1920	1910
Monroe County—Con.			
Middle Smithfield township	824	809	1,030
Mount Pocono borough [34]	466	-------	-------
Paradise township	681	656	710
Pocono township	1,155	894	1,066
Polk township	870	853	970
Price township	107	145	167
Ross township	590	611	634
Smithfield township	997	864	977
Stroud township	2,097	1,379	1,457
Stroudsburg borough	5,961	5,278	4,379
Tobyhanna township	1,005	880	804
Tunkhannock township	230	248	280
Montgomery County	*265,804*	*[35]199,310*	*[35]169,590*
Abington township	18,648	8,684	5,896
Ambler borough	3,944	3,094	2,649
Bridgeport borough	5,595	4,680	3,860
Bryn Athyn borough	766	392	-------
Cheltenham township	15,731	11,015	8,434
Collegeville borough	878	681	621
Conshohocken borough	10,815	8,481	7,480
Douglass township	1,705	1,599	1,628
East Greenville borough	1,749	1,620	1,235
East Norriton township	1,624	643	556
Franconia township	1,915	1,639	2,239
Greenlane borough	388	332	372
Hatboro borough [35]	2,651	1,102	963
Hatfield borough	1,149	880	705
Hatfield township [35]	1,828	1,789	1,600
Horsham township	2,123	1,189	1,290
Jenkintown borough	4,797	3,366	2,968
Lansdale borough [35]	8,379	4,728	3,551
Limerick township [35]	2,656	2,400	2,267
Lower Frederick township	898	-------	-------
Lower Gwynedd township	1,847	1,363	1,182
Lower Merion township	35,166	23,866	17,671
Lower Moreland township	1,300	1,126	-------
Lower Pottsgrove township	1,225	779	704
Lower Providence township	3,189	2,221	1,790
Lower Salford township	1,941	1,692	1,712
Marlboro township	966	1,014	1,195
Montgomery township [35]	850	787	794
Narberth borough	4,669	3,704	1,790
New Hanover township	1,467	1,355	1,429
Norristown borough	35,853	32,319	27,875
North Wales borough	2,393	2,041	1,710
Pennsburg borough	1,494	1,404	1,141
Perkiomen township	778	539	598
Plymouth township	4,369	3,201	2,706
Pottstown borough	19,430	17,431	15,599
Red Hill borough	851	787	664
Rockledge borough	1,920	1,029	879
Royersford borough [35]	3,719	3,278	3,073
Salford township	650	700	722
Schwenksville borough	405	337	381
Skippack township	1,994	1,195	1,277
Souderton borough	3,857	3,125	1,875
Springfield township	5,541	3,374	2,994

[32] MERCER.—Parts of Hempfield and West Salem townships annexed to Greenville borough in 1928; parts of Pine township annexed to Grove City borough in 1921, 1923, and 1926; and parts of Hickory township annexed to Sharpsville borough in 1925, to Farrell borough in 1927, and to Sharon city in 1927 and 1928.

[33] MIFFLIN.—Part of Derry township annexed to Lewistown borough in 1922. Kistler borough incorporated from part of Wayne township in 1925.

[34] MONROE.—Mount Pocono borough incorporated from part of Coolbaugh township in 1927.

[35] MONTGOMERY.—County totals for 1920 and 1910 include population (1,405 in 1920; 4,392 in 1910) of Frederick township, taken to form Lower and Upper Frederick townships in 1919, and Moreland township, from which Bryn Athyn borough was incorporated and Upper and Lower Moreland townships organized between 1910 and 1920. Part of Upper Moreland township annexed to Hatboro borough in 1923; part of Hatfield township annexed to Lansdale borough in 1925; parts of Upper Gwynedd, Hatfield, and Montgomery townships annexed to Lansdale borough in 1922, 1925, and 1926, respectively; and part of Limerick township annexed to Royersford borough in 1926.

TABLE 4.—POPULATION OF COUNTIES BY MINOR CIVIL DIVISIONS: 1930, 1920, AND 1910—Continued

MINOR CIVIL DIVISION	1930	1920	1910
Montgomery County—Continued.			
Towamencin township	1,275	1,166	1,160
Trappe borough	410	412	398
Upper Dublin township	4,379	3,045	2,936
Upper Frederick township	654	-------	-------
Upper Gwynedd township [35]	1,478	1,534	1,516
Upper Hanover township	1,513	1,368	1,044
Upper Merion township	5,889	4,005	3,910
Upper Moreland township [35]	3,089	2,195	-------
Upper Pottsgrove township	756	501	454
Upper Providence township	3,628	3,057	2,827
Upper Salford township	800	729	773
West Conshohocken borough	2,579	2,331	2,202
West Norriton township	2,588	1,375	812
West Pottsgrove township	2,400	1,709	1,507
West Telford borough	1,252	921	604
Whitemarsh township	4,286	3,436	3,359
Whitpain township	2,328	1,826	1,528
Worcester township	1,487	1,364	1,433
Montour County	14,517	14,080	14,868
Anthony township	709	755	815
Cooper township	286	279	320
Danville borough	7,185	6,952	7,517
Derry township	577	584	651
Liberty township	731	765	882
Limestone township	518	490	562
Mahoning township	3,328	3,004	2,781
Mayberry township	195	195	215
Valley township	538	550	659
Washingtonville borough	182	177	183
West Hemlock township	268	269	283
Northampton County	169,304	[36]153,506	[36]127,667
Allen township	1,060	1,010	822
Bangor borough	5,824	5,402	5,369
Bath borough	1,625	1,401	1,057
Bethlehem city,[36] in			
Northampton Co.	*46,763*	*40,969*	*8,365*
In Lehigh Co.	*11,129*	*9,389*	*4,472*
Total	*57,892*	*50,358*	*12,837*
Bethlehem township	2,980	1,980	3,414
Bushkill township	1,575	1,460	1,504
Chapman borough	232	228	253
East Allen township	1,404	1,168	1,345
East Bangor borough	991	942	1,186
Easton city	34,468	33,813	28,523
Forks township	1,413	1,100	1,132
Freemansburg borough	1,777	1,203	867
Glendon borough	615	715	823
Hanover township	526	393	403
Hellertown borough	3,851	3,008	915

MINOR CIVIL DIVISION	1930	1920	1910
Northampton County—Continued.			
Lehigh township	3,022	2,668	3,175
Lower Mount Bethel township	1,973	1,875	1,890
Lower Nazareth township [36]	1,597	1,195	1,053
Lower Saucon township	3,709	3,430	3,855
Moore township	2,140	2,128	2,357
Nazareth borough [36]	5,505	4,288	3,978
Northampton borough	9,839	9,349	8,729
North Catasauqua borough	2,700	2,321	2,030
Palmer township	2,355	1,465	3,059
Pen Argyl borough	4,310	4,096	3,967
Plainfield township	2,905	2,581	2,453
Portland borough	551	545	649
Roseto borough	1,746	1,034	-------
Stockertown borough	602	432	426
Tatamy borough	592	478	512
Upper Mount Bethel township	2,356	2,407	2,857
Upper Nazareth township	1,824	1,800	1,605
Walnutport borough	1,151	1,051	1,039
Washington township	2,061	1,758	3,532
West Easton borough	1,564	1,408	1,033
Williams township	2,045	1,775	1,648
Wilson borough [36]	*8,205*	*5,100*	-------
Wind Gap borough	1,388	1,133	832
Northumberland County	128,504	122,070	111,420
Coal township	19,929	17,574	16,105
Delaware township	1,528	1,465	1,517
East Cameron township	1,065	940	1,013
East Chillisquaque township	521	558	528
Gearhart township	489	458	473
Herndon borough	699	650	620
Jackson township	731	623	673
Jordan township	722	696	873
Kulpmont borough	6,120	4,695	-------
Lewis township	860	821	928
Little Mahanoy township	404	419	349
Lower Augusta township	710	707	732
Lower Mahanoy township	1,347	1,389	1,507
McEwensville borough	210	207	209
Marion Heights borough	*2,001*	*1,874*	*1,302*
Milton borough [37]	8,552	8,638	7,460
Mount Carmel borough	17,967	17,460	17,532
Mount Carmel township	6,295	5,561	6,700
Northumberland borough	4,483	4,061	3,517
Point township	1,173	934	1,247
Ralpho township	1,745	1,236	1,189
Riverside borough	447	411	429
Rockefeller township	1,012	944	1,009
Rush township	911	925	882
Shamokin borough	20,274	21,204	19,588
Shamokin township	1,720	1,410	1,304
Snydertown borough	273	321	288
Sunbury city [37]	15,626	15,721	13,770

[35] MONTGOMERY.—For footnote, see preceding page.

[36] NORTHAMPTON.—County totals for 1920 and 1910 include population (3,791 in 1920; 1,037 in 1910) of Northampton Heights borough, annexed to Bethlehem city in 1920. Total for 1910 also includes population (19,973) of South Bethlehem borough, consolidated with Bethlehem borough, in Lehigh and Northampton Counties, and incorporated as Bethlehem city, between 1910 and 1920. Part of Lower Nazareth township annexed to Nazareth borough in 1920. Wilson borough incorporated from Wilson township in 1920.

[37] NORTHUMBERLAND.—Part of West Chillisquaque township annexed to Milton borough in 1924. Sunbury borough incorporated as a city in 1921.

TABLE 4.—POPULATION OF COUNTIES BY MINOR CIVIL DIVISIONS: 1930, 1920, AND 1910—Continued

MINOR CIVIL DIVISION	1930	1920	1910
Northumberland County—Con.			
Turbotville borough	456	415	365
Turbut township	816	713	703
Upper Augusta township	1,317	1,138	1,001
Upper Mahanoy township	768	809	828
Washington township	687	727	782
Watsontown borough	2,248	2,153	1,950
West Cameron township	535	467	443
West Chillisquaque township [37]	1,073	1,067	1,065
Zerbe township	2,790	2,679	2,428
Perry County	21,744	22,875	24,136
Blain borough	291	310	326
Bloomfield borough	730	778	762
Buffalo township	383	455	479
Carroll township	916	997	1,053
Center township	661	824	912
Duncannon borough	1,732	1,679	1,474
Greenwood township	635	673	754
Howe township	302	299	322
Jackson township	491	623	756
Juniata township	695	737	794
Landisburg borough	236	185	252
Liverpool borough	586	586	596
Liverpool township	499	538	628
Madison township	986	1,109	1,344
Marysville borough	1,922	1,877	1,693
Miller township	264	305	417
Millerstown borough	689	616	549
New Buffalo borough	97	93	135
Newport borough	1,891	1,972	2,009
Oliver township	1,040	1,029	1,015
Penn township	1,051	1,053	996
Rye township	465	506	554
Saville township	1,147	1,194	1,405
Spring township	825	1,003	1,179
Toboyne township	440	544	702
Tuscarora township	596	603	595
Tyrone township	1,284	1,262	1,397
Watts township	313	320	377
Wheatfield township	577	645	661
Philadelphia County [38]	1,950,961	1,823,779	1,549,008
Philadelphia city	1,950,961	1,823,779	1,549,008
Pike County	7,483	6,818	8,033
Blooming Grove township	317	263	375
Delaware township	447	376	550
Dingman township	357	325	427
Greene township	760	787	893
Lackawaxen township	977	902	1,193
Lehman township	543	556	668
Matamoras borough	1,784	1,535	1,388
Milford borough	886	768	872
Milford township	151	120	158
Palmyra township	365	406	562
Porter township	55	51	50
Shohola township	429	434	545
Westfall township	412	295	352
Potter County	17,489	21,089	22,729
Abbott township	422	502	706
Allegany township	407	527	675
Austin borough	1,116	1,556	2,941
Potter County—Con.			
Bingham township	576	657	748
Clara township	123	158	259
Coudersport borough	2,740	2,836	3,100
Eulalia township	379	441	1,218
Galeton borough	2,200	2,069	4,027
Genesee township	773	935	980
Harrison township	1,016	1,201	1,462
Hebron township	453	537	658
Hector township	411	544	817
Homer township	125	187	176
Keating township	299	258	714
Lewisville borough	514	526	579
Oswayo borough	133	209	382
Oswayo township	225	306	504
Pike township	282	326	463
Pleasant Valley township	99	125	255
Portage township	199	298	447
Roulette township	1,065	1,405	1,383
Sharon township	645	812	1,046
Shingle House borough	1,380	1,169	1,598
Stewardson township	84	102	717
Summit township	146	204	278
Sweden township	411	420	655
Sylvania township	132	385	487
Ulysses township	487	732	1,074
West Branch township	462	530	872
Wharton township	185	232	508
Schuylkill County	235,505	217,754	207,894
Ashland borough	7,104	6,666	6,855
Auburn borough	1,170	977	921
Barry township	1,326	1,248	1,246
Blythe township	2,206	2,513	2,405
Branch township	1,996	1,570	1,559
Butler township	4,448	3,331	3,000
Cass township	5,472	5,047	4,579
Coaldale borough	6,921	6,336	5,154
Cressona borough	1,946	1,739	1,837
Delano township	1,257	1,344	1,540
East Brunswick township	1,092	1,100	1,159
East Norwegian township	1,421	1,135	694
East Union township	2,661	2,530	2,578
Eldred township	1,257	1,184	1,201
Foster township	1,405	1,172	801
Frackville borough	8,034	5,590	3,118
Frailey township	872	839	905
Gilberton borough	4,227	4,766	5,401
Girardville borough	4,891	4,482	4,396
Gordon borough	1,069	1,078	1,185
Hegins township	3,489	2,802	2,727
Hubley township	1,052	989	987
Kline township	2,463	1,649	1,839
Landingville borough	273	245	268
McAdoo borough	5,239	4,674	3,389
Mahanoy township	5,169	5,627	6,256
Mahanoy City borough	14,784	15,599	15,936
Mechanicsville borough	706	560	------
Middleport borough	1,225	984	1,100
Minersville borough	9,392	7,845	7,240
Mount Carbon borough	311	331	335
New Castle township	1,938	2,374	1,554
New Philadelphia borough	2,557	2,537	2,512
New Ringgold borough	245	223	266
North Manheim township	2,449	2,077	2,035
North Union township	1,177	1,054	1,150
Norwegian township	1,810	1,492	1,167
Orwigsburg borough	2,031	1,985	1,801
Palo Alto borough	1,908	1,667	1,873
Pine Grove borough	2,257	1,778	1,352
Pine Grove township	2,873	2,714	2,995
Port Carbon borough	3,225	2,882	2,678

[37] NORTHUMBERLAND.—For footnote, see preceding page.

[38] PHILADELPHIA.—Part of Tinicum township, Delaware County, annexed, and part annexed to Tinicum township, Delaware County, in 1927.

TABLE 4.—POPULATION OF COUNTIES BY MINOR CIVIL DIVISIONS: 1930, 1920, AND 1910—Continued

MINOR CIVIL DIVISION	1930	1920	1910
Schuylkill County—Con.			
Port Clinton borough	406	474	491
Porter township	3,699	3,235	3,387
Pottsville city	24,300	21,876	20,236
Rahn township	380	344	258
Reilly township	1,778	1,768	2,115
Ringtown borough	899	785	723
Rush township	1,805	1,352	1,343
Ryan township	1,082	632	736
St. Clair borough	7,296	6,495	6,455
Schuylkill township	2,517	2,088	1,960
Schuylkill Haven borough	6,514	5,437	4,747
Shenandoah borough	21,782	24,726	25,774
South Manheim township	662	700	676
Tamaqua borough	12,936	12,363	9,462
Tower City borough	2,482	2,324	2,325
Tremont borough	2,304	2,015	2,067
Tremont township	594	573	695
Union township	1,168	996	1,087
Upper Mahantango township	808	787	795
Walker township	612	573	511
Washington township	1,252	1,259	1,342
Wayne township	1,365	1,303	1,422
West Brunswick township	1,113	1,014	1,023
West Mahanoy township	8,040	5,305	5,230
West Penn township	2,297	2,086	2,134
Snyder County	18,836	17,129	16,800
Adams township	572	621	667
Beaver township	312	309	809
Beavertown borough	604	525	-------
Center township	810	826	899
Chapman township	812	839	914
Franklin township	1,161	1,035	1,328
Freeburg borough [39]	391	-------	-------
Jackson township	621	629	677
Middleburg borough	1,024	984	531
Middlecreek township	755	665	768
Monroe township [39]	1,235	1,566	1,315
Penn township	1,209	1,117	1,119
Perry township	947	999	1,024
Selinsgrove borough	2,797	1,937	1,473
Shamokin Dam borough [39]	738	-------	-------
Spring township	1,062	1,087	1,049
Union township	1,073	1,019	1,095
Washington township [39]	690	1,090	1,238
West Beaver township	1,356	1,228	1,190
West Perry township	667	653	704
Somerset County	80,764	82,112	67,717
Addison borough	184	190	-------
Addison township	1,043	1,510	1,847
Allegheny township	670	747	796
Benson borough	451	365	387
Berlin borough	1,393	1,503	1,336
Black township	931	1,465	1,113
Boswell borough	1,775	2,168	1,878
Brothersvalley township	2,430	3,482	2,912
Casselman borough	132	242	166
Central City borough [40]	2,107	1,051	-------
Conemaugh township	8,134	6,112	3,117
Confluence borough	989	1,031	890
Elk Lick township	2,070	2,800	2,651
Somerset County—Con.			
Fairhope township	207	330	550
Garrett borough [40]	878	859	848
Greenville township	626	664	717
Hooversville borough	1,448	1,345	990
Jefferson township	889	804	852
Jenner township	5,560	5,795	4,136
Jennertown borough	252	172	109
Larimer township	528	606	641
Lincoln township	1,852	1,500	946
Lower Turkeyfoot township	804	1,032	923
Meyersdale borough [40]	3,065	3,716	3,741
Middlecreek township	547	690	728
Milford township	827	849	785
New Baltimore borough	137	174	177
New Centerville borough	138	104	106
Northampton township	485	640	656
Ogle township	196	248	885
Paint borough	1,336	1,283	999
Paint township [40]	2,727	3,438	3,140
Quemahoning township [40]	2,084	2,597	2,406
Rockwood borough	1,176	1,362	1,300
Salisbury borough	710	951	885
Shade township [40]	5,981	4,916	1,211
Shanksville borough	272	260	-------
Somerfield borough	142	169	180
Somerset borough [40]	4,395	3,121	2,612
Somerset township [40]	5,488	5,237	4,318
Southampton township	335	413	465
Stonycreek township	1,565	1,441	1,758
Stoystown borough	447	342	355
Summit township [40]	2,089	3,098	3,606
Upper Turkeyfoot township	894	1,185	1,079
Ursina borough	255	286	338
Wellersburg borough	315	247	193
Windber borough [40]	9,205	9,462	8,013
Sullivan County	7,499	9,520	11,293
Cherry township	2,243	2,900	2,816
Colley township	1,152	1,743	1,998
Davidson township	729	808	1,464
Dushore borough	715	776	813
Eaglesmere borough	212	172	184
Elkland township	608	671	847
Forks township	388	477	633
Forksville borough	105	94	109
Fox township	499	569	659
Hillsgrove township	216	480	558
Laporte borough	163	175	245
Laporte township	262	391	568
Shrewsbury township	207	264	399
Susquehanna County	33,806	[41]34,763	[41]37,746
Apolacon township	159	182	307
Ararat township	460	468	520
Auburn township	1,059	1,152	1,432
Bridgewater township	1,324	1,093	1,130
Brooklyn township	808	837	954
Choconut township	189	258	344
Clifford township [41]	1,125	880	901
Dimock township	838	808	801
Forest City borough	5,209	6,004	5,749
Forest Lake township	540	528	619

[39] SNYDER.—Freeburg borough incorporated from part of Washington township in 1920 and Shamokin Dam borough incorporated from part of Monroe township in 1927.

[40] SOMERSET.—Part of Shade township annexed to Central City borough, and parts of Summit township annexed to Garrett and Meyersdale boroughs, in 1921; part of Paint township annexed to Windber borough in 1922; part of Shade township annexed to Quemahoning township in 1926; and parts of Somerset township annexed to Somerset borough in 1924 and 1927.

[41] SUSQUEHANNA.—County totals for 1920 and 1910 include population (95 in 1920; 150 in 1910) of Dundaff borough, annexed to Clifford township in 1920.

TABLE 4.—POPULATION OF COUNTIES BY MINOR CIVIL DIVISIONS: 1930, 1920, AND 1910—Continued

MINOR CIVIL DIVISION	1930	1920	1910
Susquehanna County—Continued.			
Franklin township	490	419	527
Friendsville borough	74	74	103
Gibson township	758	700	925
Great Bend borough	582	666	788
Great Bend township	614	638	815
Hallstead borough	1,254	1,261	1,538
Harford township	1,042	1,049	1,230
Harmony township	537	606	604
Herrick township	605	544	537
Hopbottom borough	354	349	364
Jackson township	553	566	793
Jessup township	478	464	504
Lanesboro borough	731	805	771
Lathrop township	593	555	614
Lenox township	948	1,024	1,109
Liberty township	546	559	632
Little Meadows borough	136	119	156
Middletown township	348	388	519
Montrose borough	1,909	1,661	1,914
New Milford borough	782	644	654
New Milford township	849	839	1,110
Oakland borough	1,040	1,120	915
Oakland township	454	420	414
Rush township	831	815	975
Silver Lake township	372	422	582
Springville township	932	977	1,021
Susquehanna Depot borough	3,203	3,764	3,478
Thompson borough	321	295	322
Thompson township	308	345	450
Uniondale borough	331	370	355
Tioga County	31,871	37,118	[42] 42,829
Bloss township	657	1,427	2,035
Blossburg borough	1,696	2,033	2,303
Brookfield township	496	572	663
Charleston township	1,311	1,491	1,641
Chatham township	549	612	843
Clymer township	616	769	971
Covington township	624	704	878
Deerfield township	522	610	736
Delmar township	1,893	2,147	2,493
Duncan township	487	906	1,343
Elk township	81	562	453
Elkland borough	1,978	1,703	1,175
Elkland township	60	100	59
Farmington township	451	582	689
Gaines township	499	598	793
Hamilton township	845	1,882	2,462
Jackson township	1,085	1,218	1,310
Knoxville borough	608	696	840
Lawrence township	605	673	819
Lawrenceville borough	457	508	549
Liberty borough	221	194	253
Liberty township	801	887	1,073
Mansfield borough	1,755	1,609	1,645
Middlebury township	873	1,090	1,280
Morris township	819	802	1,639
Nelson township	388	404	448
Osceola township [42]	578	568	591
Putnam township	313	373	340
Richmond township	1,014	1,136	1,302
Roseville borough	99	119	-------
Rutland township	506	569	837
Shippen township	406	483	683
Sullivan township	660	891	1,089
Tioga borough	431	368	533
Tioga township	716	696	1,036

MINOR CIVIL DIVISION	1930	1920	1910
Tioga County—Con.			
Union township	958	1,234	1,309
Ward township	108	185	208
Wellsboro borough	3,643	3,452	3,183
Westfield borough	1,193	1,303	1,207
Westfield township	809	902	946
Union County	17,468	15,850	16,249
Buffalo township	1,438	1,487	1,627
East Buffalo township [43]	1,291	1,074	1,117
Gregg township	936	775	839
Hartleton borough	169	161	160
Hartley township	1,754	1,116	1,305
Kelly township	1,426	1,212	1,127
Lewis township	735	782	766
Lewisburg borough [43]	3,308	3,204	3,081
Limestone township	679	639	736
Mifflinburg borough	1,959	1,744	1,559
New Berlin borough	459	460	527
Union township	657	638	645
West Buffalo township	778	760	913
White Deer township	1,879	1,798	1,847
Venango County	63,226	59,184	[44] 56,359
Allegheny township	200	241	310
Canal township	662	649	786
Cherrytree township	1,057	1,018	1,071
Clinton township	719	827	1,046
Clintonville borough	354	320	335
Cooperstown borough	202	194	181
Cornplanter township [44]	2,388	1,682	1,415
Cranberry township [44]	3,929	2,971	2,770
Emlenton borough	1,137	1,025	1,110
Franklin city	10,254	9,970	9,767
Frenchcreek township	933	825	1,027
Irwin township	1,135	1,159	1,278
Jackson township	480	507	592
Mineral township	406	434	568
Oakland township	780	770	820
Oil City [44]	22,075	21,274	15,657
Oilcreek township	476	451	577
Pinegrove township	1,012	1,060	1,132
Pleasantville borough	627	652	702
Plum township	578	752	923
Polk borough	3,337	2,662	2,066
President township	150	220	387
Richland township	771	850	1,025
Rockland township	1,117	1,333	1,662
Rouseville borough	1,059	818	648
Sandycreek township	1,079	922	1,097
Scrubgrass township	604	698	858
Sugarcreek township	5,298	4,390	3,903
Utica borough	206	251	265
Victory township	201	250	270
Warren County	41,453	[45] 40,024	[45] 39,573
Bear Lake borough	162	241	221
Brokenstraw township	1,112	1,065	1,052
Cherry Grove township	268	119	214
Clarendon borough	938	928	933
Columbus township [45]	1,186	922	872
Conewango township	4,136	3,444	2,891
Corydon township	327	330	402
Deerfield township	413	411	558
Eldred township	474	615	770
Elk township	305	423	506

[42] TIOGA.—County total for 1910 includes population (172) of Fall Brook borough, annexed to Ward township between 1910 and 1920. Osceola township returned as Osceola borough in 1920.

[43] UNION.—Part of East Buffalo township annexed to Lewisburg borough in 1925.

[44] VENANGO.—County total for 1910 includes population (2,111) of Siverly and West End boroughs, annexed to Oil City in 1911 and 1916, respectively. Parts of Cranberry and Cornplanter townships annexed to Oil City in 1926 and 1927, respectively.

[45] WARREN.—County totals for 1920 and 1910 include population (312 in 1920; 346 in 1910) of Columbus borough, disincorporated and reverted to Columbus township in 1924.

TABLE 4.—POPULATION OF COUNTIES BY MINOR CIVIL DIVISIONS: 1930, 1920, AND 1910—Continued

MINOR CIVIL DIVISION	1930	1920	1910
Warren County—Con.			
Farmington township	776	769	873
Freehold township	848	976	1,018
Glade township	730	635	1,894
Grand Valley borough	271	221	290
Kinzua township	453	447	517
Limestone township	220	300	408
Mead township	1,271	1,081	1,215
Pine Grove township	1,290	1,077	1,246
Pittsfield township	1,059	1,071	1,258
Pleasant township	560	499	563
Sheffield township	3,772	3,891	3,520
Southwest township	509	566	709
Spring Creek township	765	772	1,102
Sugar Grove borough	445	371	459
Sugar Grove township	900	902	1,085
Tidioute borough	970	1,063	1,324
Triumph township	359	389	531
Warren borough	14,863	14,272	11,080
Watson township	130	266	233
Youngsville borough	1,907	1,611	1,406
Cornplanter Indian Reservation	34	35	77
Washington County	**204,802**	**188,992**	**[46]143,680**
Allen township	1,017	1,062	1,614
Amwell township	1,947	1,667	1,816
Beallsville borough	581	445	407
Bentleyville borough	3,609	3,679	1,922
Blaine township	624	549	606
Buffalo township	809	828	910
Burgettstown borough	2,266	1,990	1,268
California borough	2,362	2,480	2,230
Canonsburg borough	12,558	10,632	3,891
Canton township	5,598	3,721	2,657
Carroll township	3,364	3,295	5,242
Cecil township	8,046	5,843	4,305
Centerville borough	6,467	4,793	1,413
Charleroi borough	11,260	11,516	9,615
Chartiers township	5,115	5,753	4,721
Claysville borough	912	1,009	1,045
Coal Center borough	629	724	810
Cokeburg borough	1,550	1,691	1,802
Cross Creek township	2,304	2,111	1,364
Deemston borough	648	499	477
Donegal township	1,719	1,744	1,558
Donora borough	13,905	14,131	8,174
Dunlevy borough	491	576	-------
East Bethlehem township	5,765	4,969	1,929
East Finley township	883	943	1,031
East Pike Run township	5,213	5,344	3,408
East Washington borough	1,859	1,561	1,300
Elco borough	704	808	944
Ellsworth borough	2,274	2,828	2,084
Fallowfield township	3,347	2,468	1,206
Finleyville borough	595	609	644
Hanover township	1,033	1,215	1,380
Hopewell township	652	562	642
Houston borough	1,742	1,398	793
Independence township	2,844	2,313	1,411
Jefferson township	2,353	1,674	893
Long Branch borough	329	345	273
McDonald borough, in Washington Co	2,711	2,751	2,543
In Allegheny Co	*570*	-------	-------
Total	*3,281*	*2,751*	*2,543*
Washington County—Continued.			
Marianna borough	1,762	1,124	1,363
Midway borough	951	886	941
Monongahela City	8,675	8,688	7,598
Morris township	784	806	920
Mount Pleasant township	3,380	2,835	2,623
New Eagle borough	1,793	1,572	-------
North Bethlehem township [46]	1,413	-------	-------
North Charleroi borough	2,879	1,931	1,008
North Franklin township	2,552	1,616	876
North Strabane township	3,690	2,820	1,950
Nottingham township	1,072	941	852
Peters township	1,771	1,660	1,654
Robinson township	2,140	2,380	2,196
Roscoe borough	1,310	1,480	1,450
Smith township	7,038	9,344	4,225
Somerset township	1,480	1,448	1,048
South Franklin township	796	555	607
South Strabane township	3,251	2,797	2,237
Speers borough	654	435	383
Stockdale borough	772	830	761
Twilight borough	294	266	468
Union township	3,502	3,661	3,721
Washington city [46]	24,545	21,480	18,778
West Alexander borough	349	416	426
West Bethlehem township [46]	1,701	2,507	2,393
West Brownsville borough	1,717	1,900	2,036
West Finley township	981	1,200	1,206
West Middletown borough	244	226	274
West Pike Run township	3,221	2,062	2,056
Wayne County	**28,420**	**27,435**	**29,236**
Berlin township	975	894	1,035
Bethany borough	146	106	130
Buckingham township	590	702	618
Canaan township	1,176	845	407
Cherry Ridge township	442	572	660
Clinton township	1,848	1,573	1,176
Damascus township	1,876	2,077	2,237
Dreher township	627	519	647
Dyberry township	700	666	698
Hawley borough	1,811	1,939	2,018
Honesdale borough [46a]	5,490	2,756	2,945
Lake township	1,413	1,208	1,188
Lebanon township	368	364	446
Lehigh township	593	536	547
Manchester township	680	729	965
Mount Pleasant township	1,366	1,334	1,424
Oregon township	337	393	383
Palmyra township	562	552	722
Paupack township	334	427	444
Preston township	1,124	1,208	1,331
Prompton borough	186	220	263
Salem township	1,211	1,111	1,101
Scott township	478	625	803
South Canaan township	1,021	975	976
Starrucca borough	351	397	381
Sterling township	544	515	580
Texas township [46a]	1,359	3,625	4,443
Waymart borough	902	507	412

[46] WASHINGTON.—County total for 1910 includes population (1,697) of South Canonsburg borough, annexed to Canonsburg between 1910 and 1920. North Bethlehem township organized from part of West Bethlehem in 1921. Washington borough incorporated as a city in 1924.

[46a] WAYNE.—Part of Texas township annexed to Honesdale borough in 1926.

TABLE 4.—POPULATION OF COUNTIES BY MINOR CIVIL DIVISIONS: 1930, 1920, AND 1910—Continued

MINOR CIVIL DIVISION	1930	1920	1910
Westmoreland County	**294,995**	**273,568**	**[47]231,304**
Adamsburg borough	227	246	300
Allegheny township	2,718	2,962	3,133
Arnold borough [47]	10,575	6,120	1,818
Arona borough	457	549	683
Avonmore borough	1,240	1,242	1,262
Bell township	1,904	1,997	1,446
Bolivar borough	783	766	518
Cook township	946	989	1,201
Derry borough [47]	3,046	2,889	2,954
Derry township [47]	12,857	13,419	11,002
Donegal borough	163	132	147
Donegal township	1,234	1,260	1,231
East Huntingdon township	6,159	8,336	10,126
East Vandergrift borough	2,441	1,969	1,852
Export borough	2,184	2,596	--------
Fairfield township	2,196	2,334	1,774
Franklin township	3,535	3,219	4,279
Greensburg city [47]	16,508	15,033	13,012
Hempfield township [47]	19,947	18,598	16,926
Hunkers borough [47]	378	--------	--------
Hyde Park borough	736	743	315
Irwin borough	3,443	3,235	2,886
Jeannette borough [47]	15,126	10,627	8,077
Latrobe borough [47]	10,644	9,484	8,777
Ligonier borough	1,978	1,807	1,575
Ligonier township	3,763	4,345	3,596
Livermore borough	131	95	124
Lower Burrell township [47]	3,114	4,118	1,598
Loyalhanna township	1,897	1,140	989
Madison borough	365	354	421
Manor borough	1,305	1,077	1,039
Monessen city [47]	20,268	18,179	11,775
Mount Pleasant borough	5,869	5,862	5,812
Mount Pleasant township	10,918	12,583	12,997
New Alexandria borough	615	587	505
New Florence borough	796	730	717
New Kensington borough [47]	16,762	11,987	7,707
New Salem borough	721	671	424
North Bellevernon borough	3,072	2,605	1,522
North Huntingdon township	9,384	8,360	7,800
North Irwin borough	1,064	908	646
Parnassus borough	6,240	3,816	2,578
Penn borough	926	1,019	1,048
Penn township [47]	5,591	8,212	7,650
Rostraver township [47]	8,867	10,434	7,974
St. Clair township	711	495	725
Salem township	5,652	5,639	4,675
Scottdale borough	6,714	5,768	5,456
Seward borough	742	657	548
Sewickley township	7,155	7,567	7,413
Smithton borough	709	790	784
South Greensburg borough	2,520	2,188	1,748
South Huntingdon township	6,667	7,094	5,315
Southwest Greensburg borough	3,105	2,538	2,127
Sutterville borough	918	914	917
Trafford borough, in Westmoreland Co.	4,087	2,727	1,959
In Allegheny Co.	*100*	*132*	--------
Total	*4,187*	*2,859*	*1,959*
Unity township	10,717	12,269	11,343
Upper Burrell township	523	426	537
Westmoreland County—Continued.			
Vandergrift borough	11,479	9,531	3,876
Washington township	2,941	1,985	1,921
West Leechburg borough [47]	1,044	--------	--------
West Newton borough	2,953	2,645	2,880
Youngstown borough	482	426	323
Youngwood borough [47]	2,783	2,275	1,881
Wyoming County	**15,517**	**14,101**	**15,509**
Braintrim township	317	322	387
Clinton township	396	397	454
Eaton township	780	702	689
Exeter township	301	111	77
Factoryville borough	863	628	759
Falls township	1,435	1,154	1,082
Forkston township	251	424	709
Laceyville borough	467	466	479
Lemon township	462	370	485
Mehoopany township	520	545	667
Meshoppen borough	525	608	630
Meshoppen township	391	382	533
Monroe township	849	820	846
Nicholson borough	932	842	852
Nicholson township	631	630	720
North Branch township	160	191	230
Northmoreland township	812	759	780
Noxen township	1,032	929	990
Overfield township	549	396	445
Tunkhannock borough	1,973	1,736	1,598
Tunkhannock township	927	761	1,022
Washington township	499	460	556
Windham township	445	459	519
York County	**167,135**	**144,521**	**136,405**
Carroll township	799	745	828
Chanceford township	2,354	2,602	2,754
Codorus township	1,990	1,824	2,102
Conewago township	1,598	1,396	1,460
Cross Roads borough	153	144	158
Dallastown borough	2,849	2,124	1,884
Delta borough	762	858	881
Dillsburg borough	983	924	853
Dover borough	676	535	576
Dover township	2,652	2,209	2,211
East Hopewell township	703	824	961
East Manchester township	1,438	1,262	1,569
East Prospect borough	391	327	316
Fairview township	2,092	2,019	2,028
Fawn township	1,357	1,456	1,474
Fawn Grove borough	302	345	240
Felton borough	400	344	241
Franklin township	739	718	811
Franklintown borough	255	187	216
Glen Rock borough	1,309	1,232	1,263
Goldsboro borough	459	477	434
Hallam borough	771	492	472
Hanover borough	11,805	8,064	7,057
Heidelberg township	1,000	982	985
Hellam township	1,600	1,520	1,687
Hopewell township	1,181	1,266	1,275
Jackson township	1,971	1,702	1,788
Jacobus borough [48]	445	--------	--------
Jefferson borough	423	514	347

[47] WESTMORELAND.—County total for 1910 includes population (4,660) of Cokeville borough, annexed to Derry township, McMahan borough, annexed to Monessen city, and Vandergrift Heights borough, annexed to Vandergrift borough, between 1910 and 1920. West Leechburg borough incorporated from part of Allegheny township in 1928 and Hunkers borough from part of Hempfield township in 1929. Annexations since 1920: Parts of Lower Burrell township to Arnold and New Kensington boroughs, parts of Derry township to Derry and Latrobe boroughs, parts of Hempfield township to Greensburg city and to Youngwood borough, parts of Penn township to Jeannette borough, and part of Rostraver township to Monessen city. Monessen and Greensburg boroughs incorporated as cities in 1921 and 1928, respectively.

[48] YORK.—For footnote, see following page.

TABLE 4.—POPULATION OF COUNTIES BY MINOR CIVIL DIVISIONS: 1930, 1920, AND 1910—Continued

MINOR CIVIL DIVISION	1930	1920	1910
York County—Con.			
Lewisberry borough	226	197	233
Loganville borough	404	284	298
Lower Chanceford township	1,711	1,830	2,081
Lower Windsor township	2,522	2,462	2,607
Manchester borough	940	716	547
Manchester township [48]	2,066	1,547	1,577
Manheim township	1,189	1,336	1,382
Monaghan township	713	770	790
Mount Wolf borough	999	688	--------
New Freedom borough	1,125	906	726
New Salem borough	329	276	248
Newberry township	2,113	1,966	2,003
North Codorus township	2,504	2,380	2,474
North Hopewell township	844	930	1,110
North York borough	2,416	2,239	1,902
Paradise township	1,164	1,110	1,112
Peach Bottom township	1,420	1,614	1,844
Penn township	3,729	3,910	3,021
Railroad borough	268	310	308
Red Lion borough	4,757	3,198	2,092
Seven Valleys borough	405	384	365
Shrewsbury borough	671	568	598
York County—Con.			
Shrewsbury township	1,952	1,778	1,812
Springetsbury township	2,597	1,801	1,707
Springfield township [48]	1,351	1,608	1,679
Spring Garden township [48]	4,675	2,766	2,209
Spring Grove borough	1,236	1,115	1,152
Stewartstown borough	863	718	674
Warrington township	1,349	1,340	1,538
Washington township	1,067	1,110	1,182
Wellsville borough	268	258	308
West Manchester township [48]	3,401	3,218	2,226
West Manheim township	1,237	1,218	1,293
West York borough	5,381	3,320	2,435
Windsor borough	1,009	854	697
Windsor township	2,209	2,053	2,132
Winterstown borough	219	222	238
Wrightsville borough	2,247	1,943	2,051
Yoe borough	500	535	567
York city [48]	55,254	47,512	44,750
York township	3,230	2,881	2,773
Yorkana borough	210	179	--------
York Haven borough	770	770	793

[48] YORK.—Jacobus borough incorporated from part of Springfield township in 1929. Parts of Manchester, Spring Garden, and West Manchester townships annexed to York city in 1928.

Incorporated places.—Table 5 shows the population of the incorporated places (cities, boroughs, and town) in Pennsylvania in 1930 and 1920. In this table the places are arranged in alphabetical order, each followed by the name of the county in which the city, borough, or town is located. In Table 6 the population of the more important places is presented by wards.

TABLE 5.—POPULATION OF INCORPORATED PLACES: 1930 AND 1920

[The population of these places in 1910 is given in Table 4]

CITY, BOROUGH, OR TOWN	County	1930	1920
Abbottstown	Adams	457	334
Adamsburg	Westmoreland	227	246
Adamstown	Lancaster	909	800
Addison	Somerset	184	190
Akron	Lancaster	747	723
Alba	Bradford	121	146
Albion	Erie	1,681	1,549
Alburtis	Lehigh	823	795
Aldan	Delaware	2,269	1,136
Alexandria	Huntingdon	443	440
Aliquippa [1]	Beaver	27,116	2,931
Allentown	Lehigh	92,563	73,502
Altoona	Blair	82,054	60,331
Ambler	Montgomery	3,944	3,094
Ambridge	Beaver	20,227	12,730
Apollo	Armstrong	3,406	3,227
Applewold	Armstrong	477	351
Archbald	Lackawanna	9,587	8,603
Arendtsville	Adams	338	358
Armagh	Indiana	123	110
Arnold	Westmoreland	10,575	6,120
Arona	Westmoreland	457	549
Ashland	Schuylkill	7,164	6,666
Ashley	Luzerne	7,093	6,520
Ashville	Cambria	486	447
Aspinwall	Allegheny	4,268	3,170
Atglen	Chester	620	650
Athens	Bradford	4,372	4,384
Atwood	Armstrong	135	168
Auburn	Schuylkill	1,170	977
Austin	Potter	1,116	1,556
Avalon	Allegheny	5,940	5,277
Avis	Clinton	1,268	1,092
Avoca	Luzerne	4,943	4,950
Avondale	Chester	703	627
Avonmore	Westmoreland	1,240	1,242
Baden	Beaver	1,924	895
Bally	Berks	579	387
Bangor	Northampton	5,824	5,402
Barnesboro	Cambria	3,506	4,183
Bath	Northampton	1,625	1,401
Beallsville	Washington	581	445
Bear Lake	Warren	162	241
Beaver	Beaver	5,665	4,135
Beaver Falls [2]	Beaver	17,147	12,802
Beaver Meadow	Carbon	1,890	1,709
Beavertown	Snyder	604	525
Bechtelsville	Berks	549	502
Bedford	Bedford	2,953	2,330
Beech Creek	Clinton	590	573

[1] Aliquippa and Woodlawn boroughs consolidated as Aliquippa borough in 1928.
[2] Beaver Falls and College Hill boroughs consolidated as Beaver Falls city in 1930.

TABLE 5.—POPULATION OF INCORPORATED PLACES: 1930 AND 1920—Contd.

[The population of these places in 1910 is given in Table 4]

CITY, BOROUGH, OR TOWN	County	1930	1920
Bellefonte	Centre	4,804	3,996
Bellevernon	Fayette	2,480	2,342
Bellevue	Allegheny	10,252	8,198
Bellwood	Blair	2,560	2,629
Ben Avon	Allegheny	2,472	2,198
Ben Avon Heights.	Allegheny	265	130
Bendersville	Adams	384	356
Benson	Somerset	451	365
Bentleyville	Washington	3,609	3,679
Benton	Columbia	733	696
Berlin	Somerset	1,393	1,563
Bernville	Berks	322	302
Berrysburg	Dauphin	395	329
Berwick	Columbia	12,660	12,181
Bessemer	Lawrence	2,001	1,417
Bethany	Wayne	146	106
Bethlehem	Lehigh, Northampton	57,892	50,358
Biglerville	Adams	659	539
Big Run	Jefferson	795	1,023
Birdsboro	Berks	3,542	3,299
Birmingham	Huntingdon	191	197
Blain	Perry	291	310
Blairsville	Indiana	5,296	4,391
Blakely	Lackawanna	8,260	6,564
Blawnox	Allegheny	2,186	
Bloomfield	Perry	730	778
Blooming Valley	Crawford	195	141
Bloomsburg	Columbia	9,093	7,819
Blossburg	Tioga	1,696	2,033
Bolivar	Westmoreland	783	766
Boswell	Somerset	1,775	2,168
Bowmanstown	Carbon	843	834
Boyertown	Berks	3,943	3,189
Brackenridge	Allegheny	6,250	4,987
Braddock	Allegheny	19,329	20,879
Bradford	McKean	19,306	15,525
Bradford Woods	Allegheny	370	213
Brentwood	Allegheny	5,381	1,695
Briar Creek	Columbia	249	295
Bridgeport	Montgomery	5,595	4,680
Bridgeville	Allegheny	3,939	3,092
Bridgewater	Beaver	1,792	1,340
Brisbin	Clearfield	436	570
Bristol	Bucks	11,799	10,273
Broad Top City	Huntingdon	511	519
Brockway	Jefferson	2,690	2,369
Brookville	Jefferson	4,387	3,272
Brownstown	Cambria	1,586	1,489
Brownsville	Fayette	2,869	2,502
Bruin	Butler	622	720
Bryn Athyn	Montgomery	766	392
Burgettstown	Washington	2,266	1,990
Burlington	Bradford	137	102
Burnham	Mifflin	3,089	2,705
Burnside	Clearfield	350	480
Butler	Butler	23,568	23,778
California	Washington	2,362	2,480
Callensburg	Clarion	208	215
Callery	Butler	330	318
Cambridge Springs.	Crawford	1,665	1,663
Camp Hill	Cumberland	3,111	1,636
Canonsburg	Washington	12,558	10,632
Canton	Bradford	1,904	2,154
Carbondale	Lackawanna	20,061	18,640
Carlisle	Cumberland	12,596	10,916
Carmichaels	Greene	708	481
Carnegie	Allegheny	12,497	11,516
Carrolltown	Cambria	1,227	1,369
Cassandra	Cambria	419	467
Casselman	Somerset	132	242
Cassville	Huntingdon	111	133
Castle Shannon	Allegheny	3,810	2,353
Catasauqua	Lehigh	4,851	4,714
Catawissa	Columbia	2,023	2,025
Centerville	Crawford	229	218
Centerville	Washington	6,467	4,793
Central City	Somerset	2,107	1,051
Centralia	Columbia	2,446	2,336
Centre Hall	Centre	658	526
Centreport	Berks	137	134
Chalfant	Allegheny	1,192	1,044
Chalfont	Bucks	550	317
Chambersburg	Franklin	13,788	13,171
Chapman	Northampton	232	228
Charleroi	Washington	11,260	11,516
Cherrytree	Indiana	519	555
Cherry Valley	Butler	80	83
Chester	Delaware	59,164	58,030
Chester Hill	Clearfield	786	823
Chest Springs	Cambria	161	126
Cheswick	Allegheny	1,053	471
Christiana	Lancaster	959	985
Clairton [3]	Allegheny	15,291	6,264
Clarendon	Warren	938	928
Clarion	Clarion	3,201	2,793
Clarks Green	Lackawanna	694	350
Clarks Summit	Lackawanna	2,604	1,404
Clarksville	Greene	457	234
Clarksville	Mercer	279	224
Claysville	Washington	912	1,009
Clearfield	Clearfield	9,221	8,529
Cleona	Lebanon	968	
Clifton Heights	Delaware	5,057	3,469
Clintonville	Venango	354	329
Clymer	Indiana	2,672	2,867
Coal Center	Washington	629	724
Coaldale (Six Mile Run P.O.)	Bedford	250	300
Coaldale	Schuylkill	6,921	6,336
Coalmont	Huntingdon	159	220
Coalport	Clearfield	1,222	1,079
Coatesville	Chester	14,582	14,515
Cochranton	Crawford	727	647
Cokeburg	Washington	1,550	1,691
Collegeville	Montgomery	878	681
Collingdale (Darby P. O.).	Delaware	7,857	3,834
Columbia	Lancaster	11,349	10,836
Colwyn	Delaware	2,064	1,859
Confluence	Somerset	986	1,031
Conneaut Lake	Crawford	496	347
Conneautville	Crawford	927	969
Connellsville	Fayette	13,290	13,804
Connoquenessing.	Butler	406	430
Conshohocken	Montgomery	10,815	8,481
Conway	Beaver	2,014	1,858
Conyngham	Luzerne	522	385
Coopersburg	Lehigh	1,057	870
Cooperstown	Venango	202	194
Coplay	Lehigh	3,279	2,845
Coraopolis	Allegheny	10,724	6,162
Cornwall	Lebanon	1,837	

[3] Clairton, North Clairton, and Wilson boroughs consolidated as Clairton city in 1922.

TABLE 5.—POPULATION OF INCORPORATED PLACES: 1930 AND 1920—Contd.

[The population of these places in 1910 is given in Table 4]

CITY, BOROUGH, OR TOWN	County	1930	1920
Corry	Erie	7,152	7,228
Corsica	Jefferson	391	358
Coudersport	Potter	2,740	2,836
Courtdale	Luzerne	1,007	600
Crafton	Allegheny	7,004	5,954
Cranesville	Erie	554	548
Creekside	Indiana	500	663
Cresson	Cambria	2,317	2,170
Cressona	Schuylkill	1,946	1,739
Cross Roads	York	153	144
Curllsville	Clarion	137	153
Curwensville	Clearfield	3,140	2,973
Daisytown	Cambria	389	414
Dale	Cambria	3,364	3,115
Dallas	Luzerne	1,188	581
Dallastown	York	2,849	2,124
Dalton	Lackawanna	1,072	786
Danville	Montour	7,185	6,952
Darby	Delaware	9,899	7,922
Darlington	Beaver	465	347
Dauphin	Dauphin	600	598
Dawson	Fayette	800	956
Dayton	Armstrong	857	1,049
Deemston	Washington	648	499
Delaware Water Gap.	Monroe	443	373
Delta	York	762	858
Denver	Lancaster	1,203	1,125
Derry	Westmoreland.	3,046	2,889
Dickson City	Lackawanna	12,395	11,049
Dillsburg	York	983	924
Donegal	Westmoreland.	163	132
Donora	Washington	13,905	14,131
Dormont	Allegheny	13,190	6,455
Dover	York	676	535
Downingtown	Chester	4,548	4,024
Doylestown	Bucks	4,577	3,837
Dravosburg	Allegheny	2,391	2,204
Driftwood	Cameron	282	478
Dublin	Bucks	296	223
Du Bois	Clearfield	11,505	13,681
Duboistown	Lycoming	1,049	756
Dudley	Huntingdon	494	491
Dunbar	Fayette	1,357	1,607
Duncannon	Perry	1,732	1,679
Duncansville	Blair	1,379	1,230
Dunlevy	Washington	491	576
Dunmore	Lackawanna	22,627	20,250
Dupont	Luzerne	5,161	4,576
Duquesne	Allegheny	21,396	19,011
Duryea	Luzerne	8,503	7,776
Dushore	Sullivan	715	776
Eaglesmere	Sullivan	212	172
East Bangor	Northampton.	991	942
East Berlin	Adams	790	610
East Brady	Clarion	1,563	1,531
East Butler	Butler	521	-------
East Conemaugh.	Cambria	4,979	5,256
East Greenville	Montgomery	1,749	1,620
East Lansdowne.	Delaware	3,168	1,561
East McKeesport.	Allegheny	2,922	2,430
East Mauch Chunk.	Carbon	3,739	3,868
Easton	Northampton.	34,468	33,813
East Pittsburgh.	Allegheny	6,214	6,527
East Prospect	York	391	327
East Rochester	Beaver	715	720
East Side	Carbon	197	231
East Springfield.	Erie	391	352
East Stroudsburg.	Monroe	6,099	4,855
Eastvale	Beaver	601	429
East Vandergrift.	Westmoreland	2,441	1,969
East Washington.	Washington	1,859	1,561
Eau Claire	Butler	302	337
Ebensburg	Cambria	3,063	2,179
Eddystone	Delaware	2,414	2,070
Edenburg	Clarion	1,037	806
Edgewood	Allegheny	4,821	3,181
Edgeworth	Allegheny	1,679	1,373
Edinboro	Erie	789	835
Edwardsville	Luzerne	8,847	9,027
Elco	Washington	704	808
Elderton	Armstrong	311	261
Eldred	McKean	1,118	1,037
Elgin	Erie	172	179
Elizabeth	Allegheny	2,939	2,703
Elizabethtown	Lancaster	3,940	3,819
Elizabethville	Dauphin	1,341	1,236
Elkland	Tioga	1,978	1,763
Ellport	Lawrence	1,009	-------
Ellsworth	Washington	2,274	2,828
Ellwood City	Beaver, Lawrence	12,323	8,958
Elmhurst	Lackawanna	841	361
Elverson	Chester	330	304
Emaus	Lehigh	6,419	4,370
Emlenton	Venango	1,137	1,025
Emporium	Cameron	2,929	3,036
Emsworth	Allegheny	2,709	2,165
Enon Valley	Lawrence	360	359
Ephrata	Lancaster	4,988	3,735
Erie	Erie	115,967	93,372
Etna	Allegheny	7,493	6,341
Evansburg (Evans City P. O.)	Butler	1,561	1,548
Everett	Bedford	1,874	1,687
Everson	Fayette	1,900	1,988
Exeter	Luzerne	5,724	4,176
Export	Westmoreland	2,184	2,596
Factoryville	Wyoming	863	628
Fairchance	Fayette	1,804	2,124
Fairfield	Adams	387	401
Fairview (Baldwin P. O.).	Butler	215	166
Fairview	Erie	459	382
Falls Creek	Jefferson, Clearfield	1,231	1,304
Fallston	Beaver	665	470
Farrell	Mercer	14,359	15,586
Fawn Grove	York	302	345
Fayette City	Fayette	1,594	2,048
Felton	York	400	344
Ferndale	Cambria	2,742	1,450
Finleyville	Washington	595	609
Fleetwood	Berks	2,150	1,652
Flemington	Clinton	1,191	1,131

TABLE 5.—POPULATION OF INCORPORATED PLACES: 1930 AND 1920—Contd.

[The population of these places in 1910 is given in Table 4]

CITY, BOROUGH, OR TOWN	County	1930	1920
Folcroft	Delaware	1,432	-------
Ford City	Armstrong	6,127	5,605
Ford Cliff	Armstrong	607	-------
Forest City	Susquehanna	5,209	6,004
Forest Hills	Allegheny	4,549	-------
Forksville	Sullivan	105	94
Forty Fort	Luzerne	6,224	3,389
Fountain Hill	Lehigh	4,568	2,339
Foxburg	Clarion	472	-------
Frackville	Schuylkill	8,034	5,590
Frankfort Springs.	Beaver	110	95
Franklin (Conemaugh P. O.).	Cambria	2,323	2,632
Franklin	Venango	10,254	9,970
Franklintown	York	255	187
Fredonia	Mercer	476	422
Freeburg	Snyder	391	-------
Freedom	Beaver	3,227	3,452
Freeland	Luzerne	7,098	6,066
Freemansburg	Northampton	1,777	1,203
Freeport	Armstrong	2,772	2,696
Friendsville	Susquehanna	74	74
Galeton	Potter	2,200	2,969
Gallitzin	Cambria	3,458	3,580
Garrett	Somerset	878	859
Geistown	Cambria	871	-------
Geneva	Crawford	246	184
Georgetown	Beaver	260	251
Gettysburg	Adams	5,584	4,439
Gilberton	Schuylkill	4,227	4,766
Girard	Erie	1,554	1,242
Girardville	Schuylkill	4,891	4,482
Glasgow	Beaver	271	239
Glassport	Allegheny	8,390	6,959
Glenburn	Lackawanna	520	289
Glen Campbell	Indiana	588	1,059
Glendon	Northampton	615	715
Glenfield	Allegheny	950	976
Glen Hope	Clearfield	187	295
Glenolden	Delaware	4,482	1,044
Glen Rock	York	1,309	1,232
Goldsboro	York	459	477
Gordon	Schuylkill	1,060	1,078
Gouldsboro	Lackawanna	76	77
Grampian	Clearfield	533	677
Grand Valley	Warren	271	221
Gratz	Dauphin	637	615
Graysville	Greene	240	288
Great Bend	Susquehanna	582	666
Greencastle	Franklin	2,557	2,271
Greenlane	Montgomery	388	332
Greensboro	Greene	598	516
Greensburg	Westmoreland	16,508	15,033
Greentree	Allegheny	1,457	1,043
Greenville	Mercer	8,628	8,101
Grove City	Mercer	6,156	4,944
Halifax	Dauphin	757	771
Hallam	York	771	492
Hallstead	Susquehanna	1,254	1,261
Hamburg	Berks	3,637	2,764
Hanover	York	11,805	8,664
Harmony	Butler	786	757
Harrisburg	Dauphin	80,339	75,917
Harrisville	Butler	583	359
Hartleton	Union	169	161
Hastings	Cambria	2,011	2,292
Hatboro	Montgomery	2,651	1,102
Hatfield	Montgomery	1,149	830
Hawley	Wayne	1,811	1,939
Hawthorn	Clarion	571	665
Haysville	Allegheny	192	173
Hazleton	Luzerne	36,765	32,277
Heidelberg	Allegheny	2,130	2,094
Hellertown	Northampton	3,851	3,008
Herndon	Northumberland.	699	650
Highspire	Dauphin	2,327	2,031
Hollidaysburg	Blair	5,969	4,071
Homer City	Indiana	2,004	1,802
Homestead	Allegheny	20,141	20,452
Homewood	Beaver	343	310
Honesdale	Wayne	5,490	2,756
Honeybrook	Chester	654	585
Hookstown	Beaver	203	191
Hooversville	Somerset	1,448	1,345
Hopbottom	Susquehanna	354	349
Hopewell	Bedford	430	516
Houston	Washington	1,742	1,398
Houtzdale	Clearfield	1,351	1,504
Howard	Centre	664	621
Hughestown	Luzerne	2,252	2,244
Hughesville	Lycoming	1,868	1,577
Hulmeville	Bucks	582	491
Hummelstown	Dauphin	3,036	2,654
Hunkers	Westmoreland.	378	-------
Huntingdon	Huntingdon	7,558	7,051
Hyde Park	Westmoreland.	736	748
Hydetown	Crawford	420	336
Hyndman	Bedford	1,190	1,179
Indiana	Indiana	9,569	7,043
Ingram	Allegheny	3,866	2,900
Irvona	Clearfield	1,213	1,157
Irwin	Westmoreland.	3,443	3,235
Ivyland	Bucks	307	263
Jackson Center	Mercer	243	260
Jacksonville	Indiana	204	174
Jacobus	York	445	-------
Jamestown	Mercer	710	818
Jeannette	Westmoreland.	15,126	10,627
Jeddo	Luzerne	404	364
Jefferson	Greene	528	392
Jefferson (Codorus P. O.).	York	423	514
Jenkintown	Montgomery	4,797	3,366
Jennertown	Somerset	252	172
Jermyn	Lackawanna	3,519	3,326
Jersey Shore	Lycoming	5,781	6,103
Johnetta	Armstrong	6	535
Johnsonburg	Elk	4,737	5,400
Johnstown	Cambria	66,993	67,327
Jonestown	Lebanon	624	580
Kane	McKean	6,232	7,283
Karns City	Butler	432	292
Kennett Square	Chester	3,091	2,398
Kingston [1]	Luzerne	21,600	8,952
Kistler	Mifflin	518	-------
Kittanning	Armstrong	7,808	7,153
Knoxville	Tioga	608	696

[1] Dorranceton and Kingston boroughs consolidated as Kingston borough in 1922.

TABLE 5.—POPULATION OF INCORPORATED PLACES: 1930 AND 1920—Contd.

[The population of these places in 1910 is given in Table 4]

CITY, BOROUGH, OR TOWN	County	1930	1920
Koppel	Beaver	1,057	762
Kulpmont	Northumberland.	6,120	4,695
Kutztown	Berks	2,841	2,684
Laceyville	Wyoming	467	466
Laflin	Luzerne	421	473
Lancaster	Lancaster	59,949	53,150
Landingville	Schuylkill	273	245
Landisburg	Perry	236	185
Lanesboro	Susquehanna	731	805
Langhorne	Bucks	1,147	1,067
Langhorne Manor.	Bucks	397	207
Lansdale	Montgomery	8,379	4,728
Lansdowne	Delaware	9,542	4,797
Lansford	Carbon	9,632	9,625
La Plume	Lackawanna	332	259
Laporte	Sullivan	163	175
Larksville	Luzerne	9,322	9,438
Latrobe	Westmoreland	10,644	9,484
Laurel Run	Luzerne	944	774
Lawrenceville	Tioga	457	508
Lebanon	Lebanon	25,561	24,643
Lebanon Independent.	Lebanon	2,252	2,136
Leechburg	Armstrong	4,489	3,991
Leetsdale	Allegheny	2,774	2,311
Lehighton	Carbon	6,490	6,102
Lemoyne	Cumberland	4,171	1,939
Lenhartsville	Berks	204	144
Le Raysville	Bradford	298	253
Lewisberry	York	226	197
Lewisburg	Union	3,308	3,204
Lewis Run	McKean	837	665
Lewistown	Mifflin	13,357	9,849
Lewisville	Potter	514	526
Liberty (McKeesport P. O.).	Allegheny	906	601
Liberty	Tioga	221	194
Ligonier	Westmoreland	1,978	1,807
Lilly	Cambria	2,162	2,346
Linesville	Crawford	963	1,015
Lititz	Lancaster	4,368	3,680
Little Meadows	Susquehanna	136	119
Littlestown	Adams	2,001	1,552
Livermore	Westmoreland	131	95
Liverpool	Perry	586	586
Lock Haven	Clinton	9,668	8,557
Loganton	Clinton	264	254
Loganville	York	404	284
Long Branch	Washington	329	345
Lorain	Cambria	1,360	812
Loretto	Cambria	352	422
Lumber City	Clearfield	264	383
Luzerne	Luzerne	6,950	5,998
Lykens	Dauphin	3,033	2,880
Lyons	Berks	511	------
McAdoo	Schuylkill	5,239	4,674
McConnellsburg.	Fulton	768	689
McDonald	Allegheny / Washington	3,281	2,751
McEwensville	Northumberland.	210	207
McKeesport	Allegheny	54,632	46,781
McKees Rocks	Allegheny	18,116	16,713
McSherrystown	Adams	2,050	1,800
McVeytown	Mifflin	566	480
Macungie	Lehigh	842	768
Madison	Westmoreland	365	354
Mahaffey	Clearfield	667	801
Mahanoy City	Schuylkill	14,784	15,599
Malvern	Chester	1,551	1,286
Manchester	York	940	716
Manheim	Lancaster	3,520	2,712
Manns Choice	Bedford	271	274
Manor	Westmoreland	1,305	1,077
Manorville	Armstrong	608	537
Mansfield	Tioga	1,755	1,609
Mapleton	Huntingdon	804	802
Marcus Hook	Delaware	4,867	5,324
Marianna	Washington	1,762	1,124
Marietta	Lancaster	1,969	1,735
Marion Center	Indiana	459	444
Marion Heights	Northumberland.	2,001	1,874
Marklesburg	Huntingdon	220	198
Markleysburg	Fayette	203	191
Mars	Butler	1,302	1,226
Martinsburg	Blair	1,295	955
Marysville	Perry	1,922	1,877
Masontown	Fayette	3,873	1,525
Matamoras	Pike	1,784	1,535
Mauch Chunk	Carbon	3,206	3,066
Mayfield	Lackawanna	3,774	3,832
Meadville	Crawford	16,698	14,568
Mechanicsburg	Cumberland	5,647	4,688
Mechanicsville	Schuylkill	706	500
Media	Delaware	5,372	4,109
Mercer	Mercer	2,125	1,932
Mercersburg	Franklin	1,034	1,603
Meshoppen	Wyoming	525	608
Meyersdale	Somerset	3,065	3,716
Middleboro	Erie	201	239
Middleburg	Snyder	1,024	984
Middleport	Schuylkill	1,225	984
Middletown	Dauphin	6,085	5,920
Midland	Beaver	6,007	5,452
Midway	Washington	951	886
Mifflin	Juniata	913	965
Mifflinburg	Union	1,959	1,744
Mifflintown	Juniata	1,027	1,083
Milesburg	Centre	644	545
Milford	Pike	886	708
Millbourne	Delaware	396	419
Mill Creek	Huntingdon	334	286
Millersburg	Dauphin	2,909	2,936
Millerstown (Chicora P. O.).	Butler	1,052	802
Millerstown	Perry	689	616
Mill Hall	Clinton	1,421	1,238
Millheim	Centre	659	515
Millvale	Allegheny	8,166	8,031
Mill Village	Erie	233	247
Millville	Columbia	666	658
Milton	Northumberland.	8,552	8,538
Minersville	Schuylkill	9,392	7,845
Modena	Chester	590	------
Mohnton	Berks	1,824	1,640

TABLE 5.—POPULATION OF INCORPORATED PLACES: 1930 AND 1920—Contd.

[The population of these places in 1910 is given in Table 4]

CITY, BOROUGH, OR TOWN	County	1930	1920
Monaca	Beaver	4,641	3,838
Monessen	Westmoreland.	20,268	18,170
Monongahela City.	Washington	8,675	8,688
Monroe	Bradford	414	405
Mont Alto	Franklin	606	586
Montgomery	Lycoming	1,003	1,798
Montoursville	Lycoming	2,710	1,940
Montrose	Susquehanna	1,909	1,661
Moosic	Lackawanna	4,557	4,364
Morrisville	Bucks	5,368	3,639
Morton	Delaware	1,341	1,212
Moscow	Lackawanna	802	702
Mount Carbon	Schuylkill	311	331
Mount Carmel	Northumberland.	17,967	17,469
Mount Grotna	Lebanon	17	--------
Mount Holly Springs.	Cumberland	1,140	1,109
Mount Jewett	McKean	1,370	1,494
Mount Joy	Lancaster	2,716	2,192
Mount Morris	Greene	318	328
Mount Oliver	Allegheny	7,071	5,575
Mount Penn	Berks	3,047	1,370
Mount Pleasant	Westmoreland.	5,869	5,862
Mount Pocono	Monroe	466	--------
Mount Union	Huntingdon	4,892	4,744
Mountville	Lancaster	954	757
Mount Wolf	York	999	688
Muncy	Lycoming	2,413	2,054
Munhall	Allegheny	12,995	6,418
Myerstown	Lebanon	2,593	2,385
Nanticoke	Luzerne	26,043	22,614
Nanty-Glo	Cambria	5,598	5,028
Narberth	Montgomery	4,669	3,704
Nazareth	Northampton	5,505	4,288
Nescopeck	Luzerne	1,614	1,638
New Albany	Bradford	204	315
New Alexandria	Westmoreland.	615	587
New Baltimore	Somerset	137	174
New Berlin	Union	459	460
New Bethlehem	Clarion	1,590	1,662
New Brighton	Beaver	9,950	9,361
New Britain	Bucks	417	--------
New Buffalo	Perry	97	93
Newburg	Clearfield	178	241
Newburg	Cumberland	222	180
New Castle	Lawrence	48,674	44,938
New Centerville	Somerset	138	104
New Columbus	Luzerne	127	136
New Cumberland.	Cumberland	4,283	1,577
New Eagle	Washington	1,793	1,572
New Florence	Westmoreland.	796	730
New Freedom	York	1,125	906
New Freeport	Greene	408	206
New Galilee	Beaver	489	475
New Holland	Lancaster	1,725	1,453
New Hope	Bucks	1,113	1,093
New Kensington.	Westmoreland	16,762	11,987
New Lebanon	Mercer	140	118
New Milford	Susquehanna	782	644
New Oxford	Adams	1,138	949
New Paris	Bedford	207	197
New Philadelphia.	Schuylkill	2,557	2,537
Newport	Perry	1,801	1,972
New Ringgold	Schuylkill	245	223
Newry	Blair	394	397
New Salem (Delmont P. O.).	Westmoreland	721	671
New Salem	York	329	276
Newton Hamilton.	Mifflin	348	400
Newtown	Bucks	1,824	1,703
Newville	Cumberland	1,482	1,482
New Washington.	Clearfield	57	122
New Wilmington.	Lawrence	907	836
Nicholson	Wyoming	932	842
Norristown	Montgomery	35,853	32,319
Northampton	Northampton	9,839	9,340
North Apollo	Armstrong	1,485	--------
North Bellevernon.	Westmoreland	3,072	2,605
North Braddock	Allegheny	16,782	14,928
North Catasauqua.	Northampton	2,700	2,321
North Charleroi	Washington	2,879	1,931
North East	Erie	3,670	3,481
North Girard	Erie	1,077	--------
North Irwin	Westmoreland	1,094	908
Northumberland.	Northumberland.	4,483	4,061
North Wales	Montgomery	2,393	2,041
North York	York	2,416	2,239
Norwood	Delaware	3,878	2,353
Nuangola	Luzerne	241	87
Oakdale	Allegheny	1,703	1,611
Oakland	Susquehanna	1,040	1,120
Oakmont	Allegheny	6,027	4,512
Ohiopyle	Fayette	425	499
Oil City	Venango	22,075	21,274
Old Forge	Lackawanna	12,661	12,237
Olyphant	Lackawanna	10,743	10,236
Orangeville	Columbia	415	417
Orbisonia	Huntingdon	741	682
Orrstown	Franklin	211	217
Orwigsburg	Schuylkill	2,031	1,985
Osborne	Allegheny	506	358
Osceola	Clearfield	2,002	2,512
Oswayo	Potter	133	209
Oxford	Chester	2,606	2,093
Paint	Somerset	1,336	1,283
Palmerton	Carbon	7,678	7,168
Palmyra	Lebanon	4,377	3,646
Palo Alto	Schuylkill	1,908	1,667
Parker City	Armstrong	902	1,188
Parkesburg	Chester	2,288	2,543
Parkside	Delaware	1,497	374
Parnassus	Westmoreland	6,240	3,816
Parryville	Carbon	553	578
Patterson Heights.	Beaver	630	459
Patton	Cambria	2,988	3,628
Paxtang	Dauphin	1,594	822
Pen Argyl	Northampton	4,310	4,096
Penbrook	Dauphin	3,567	2,072
Penn	Westmoreland	926	1,019
Pennsburg	Montgomery	1,494	1,404
Perkasie	Bucks	3,463	3,150
Petersburg	Huntingdon	627	691

TABLE 5.—POPULATION OF INCORPORATED PLACES: 1930 AND 1920—Contd.

[The population of these places in 1910 is given in Table 4]

CITY, BOROUGH, OR TOWN	County	1930	1920
Petrolia	Butler	469	370
Philadelphia	Philadelphia	1,950,961	1,823,779
Philipsburg	Centre	3,600	3,900
Phoenixville	Chester	12,020	10,484
Picture Rocks	Lycoming	548	526
Pine Grove	Schuylkill	2,257	1,778
Pitcairn	Allegheny	6,317	5,738
Pittsburgh	Allegheny	669,817	588,343
Pittston	Luzerne	18,246	18,497
Platea	Erie	249	239
Pleasantville (Alum Bank P. O.).	Bedford	184	191
Pleasantville	Venango	627	652
Plumville	Indiana	518	538
Plymouth	Luzerne	16,543	16,500
Point Marion	Fayette	2,039	1,607
Polk	Venango	3,337	2,662
Portage	Cambria	4,432	4,804
Port Allegany	McKean	2,193	2,356
Port Carbon	Schuylkill	3,225	2,882
Port Clinton	Schuylkill	406	474
Portersville	Butler	185	155
Portland	Northampton	551	545
Port Matilda	Centre	508	--------
Port Royal	Juniata	579	558
Port Vue	Allegheny	3,510	2,538
Pottstown	Montgomery	19,430	17,431
Pottsville	Schuylkill	24,300	21,876
Pringle	Luzerne	2,372	1,960
Prompton	Wayne	186	220
Prospect	Butler	455	395
Prospect Park	Delaware	4,623	2,536
Punxsutawney	Jefferson	9,266	10,311
Quakertown	Bucks	4,883	4,391
Quarryville	Lancaster	1,028	823
Railroad	York	268	310
Rainsburg	Bedford	222	186
Ramey	Clearfield	803	1,093
Rankin	Allegheny	7,956	7,301
Reading	Berks	111,171	107,784
Red Hill	Montgomery	851	787
Red Lion	York	4,757	3,198
Renovo	Clinton	3,947	5,877
Reynoldsville	Jefferson	3,480	4,116
Rices Landing	Greene	977	883
Richland	Lebanon	952	841
Richlandtown	Bucks	642	589
Ridgway	Elk	6,313	6,037
Ridley Park	Delaware	3,356	2,313
Riegelsville	Bucks	725	610
Rimersburg	Clarion	1,319	1,060
Ringtown	Schuylkill	899	785
Riverside	Northumberland.	447	411
Roaring Spring	Blair	2,724	2,379
Robesonia	Berks	1,408	1,203
Rochester	Beaver	7,726	6,957
Rockhill	Huntingdon	502	500
Rockledge	Montgomery	1,920	1,029
Rockwood	Somerset	1,176	1,362
Rome	Bradford	210	200
Roscoe	Washington	1,310	1,480
Roseto	Northampton	1,746	1,634
Rose Valley	Delaware	303	--------
Roseville	Tioga	99	110
Rosslyn Farms	Allegheny	334	315
Rouseville	Venango	1,059	818
Royalton	Dauphin	1,117	1,156
Royersford	Montgomery	3,719	3,278
Rural Valley	Armstrong	948	841
Rutledge	Delaware	789	711
Saegerstown	Crawford	645	659
St. Clair	Schuylkill	7,296	6,495
St. Clairsville	Bedford	108	97
St. Lawrence	Berks	760	--------
St. Marys	Elk	7,433	6,967
St. Petersburg	Clarion	487	454
Salisbury	Somerset	710	951
Salladasburg	Lycoming	227	208
Saltillo	Huntingdon	386	418
Saltsburg	Indiana	1,035	1,022
Sandy Lake	Mercer	679	645
Sankertown	Cambria	917	900
Saxonburg	Butler	452	310
Saxton	Bedford	1,128	1,165
Sayre	Bradford	7,902	8,078
Scalp Level	Cambria	1,875	1,690
Schellsburg	Bedford	300	290
Schuylkill Haven.	Schuylkill	6,514	5,437
Schwenksville	Montgomery	405	337
Scottdale	Westmoreland	6,714	5,768
Scranton	Lackawanna	143,433	137,783
Selinsgrove	Snyder	2,797	1,937
Sellersville	Bucks	2,003	1,739
Seven Valleys	York	405	384
Seward	Westmoreland.	742	657
Sewickley	Allegheny	5,509	4,955
Shade Gap	Huntingdon	130	136
Shamokin	Northumberland.	20,274	21,204
Shamokin Dam	Snyder	738	--------
Shanksville	Somerset	272	260
Sharon	Mercer	25,908	21,747
Sharon Hill	Delaware	3,825	1,780
Sharpsburg	Allegheny	8,642	8,921
Sharpsville	Mercer	5,194	4,074
Sheakleyville	Mercer	93	108
Shelocta	Indiana	135	124
Shenandoah	Schuylkill	21,782	24,726
Shickshinny	Luzerne	2,451	2,280
Shillington	Berks	4,401	2,175
Shingle House	Potter	1,380	1,109
Shippensburg	Cumberland, Franklin	4,345	4,372
Shippenville	Clarion	473	452
Shippingport	Beaver	317	299
Shiremanstown	Cumberland	731	635
Shirleysburg	Huntingdon	217	200
Shoemakersville	Berks	937	--------
Shrewsbury	York	671	568
Silverdale	Bucks	283	247
Sinking Spring	Berks	1,771	1,270
Slatington	Lehigh	4,134	4,014
Sligo	Clarion	750	801

TABLE 5.—POPULATION OF INCORPORATED PLACES: 1930 AND 1920—Contd.

[The population of these places in 1910 is given in Table 4]

CITY, BOROUGH, OR TOWN	County	1930	1920
Slippery Rock	Butler	1,165	826
Smethport	McKean	1,733	1,568
Smicksburg	Indiana	184	224
Smithfield	Fayette	949	940
Smithton	Westmoreland.	709	790
Snow Shoe	Centre	520	650
Snydertown	Northumberland.	273	321
Somerfield	Somerset	142	169
Somerset	Somerset	4,395	3,121
Souderton	Montgomery	3,857	3,125
South Bethlehem.	Armstrong	469	485
South Brownsville.	Fayette	5,314	4,675
South Coatesville.	Chester	1,785	-------
South Connellsville.	Fayette	2,516	2,196
South Fork	Cambria	3,227	4,239
South Greensburg.	Westmoreland	2,520	2,188
South Heights	Beaver	549	439
South Langhorne.	Bucks	789	557
Southmont	Cambria	1,925	281
South New Castle.	Lawrence	1,038	920
South Philipsburg.	Centre	480	505
South Renovo	Clinton	1,054	1,291
South Waverly	Bradford	1,336	1,251
Southwest Greensburg.	Westmoreland	3,105	2,538
South Williamsport.	Lycoming	6,058	4,341
Spangler	Cambria	2,761	3,035
Spartansburg	Crawford	374	450
Spears	Washington	654	435
Springboro	Crawford	487	542
Spring City	Chester	2,963	2,944
Springdale	Allegheny	4,781	2,929
Spring Grove	York	1,236	1,115
Starrucca	Wayne	351	397
State College	Centre	4,450	2,405
Steelton	Dauphin	13,291	13,428
Stewartstown	York	863	718
Stillwater	Columbia	171	166
Stockdale	Washington	772	830
Stockertown	Northampton	602	432
Stoneboro	Mercer	1,189	1,405
Stoystown	Somerset	447	342
Strasburg	Lancaster	975	853
Strattanville	Clarion	487	461
Strausstown	Berks	326	-------
Stroudsburg	Monroe	5,961	5,278
Sugar Grove	Warren	445	371
Sugar Notch	Luzerne	2,768	2,612
Summerhill	Cambria	785	800
Summerville	Jefferson	1,202	1,199
Summit Hill	Carbon	5,567	5,499
Sunbury	Northumberland.	15,626	15,721
Susquehanna Depot.	Susquehanna	3,203	3,764
Suterville	Westmoreland.	918	914
Swarthmore	Delaware	3,405	2,350
Swissvale	Allegheny	16,029	10,908
Swoyerville	Luzerne	9,133	6,876
Sykesville	Jefferson	2,103	2,507
Sylvania	Bradford	194	188
Tamaqua	Schuylkill	12,936	12,363
Tarentum	Allegheny	9,551	8,925
Tatamy	Northampton	592	478
Taylor	Lackawanna	10,428	9,876
Telford	Bucks	412	313
Temple	Berks	1,378	-------
Terre Hill	Lancaster	812	840
Thompson	Susquehanna	321	295
Thompsontown	Juniata	325	306
Thornburg	Allegheny	327	300
Three Springs	Huntingdon	398	345
Throop	Lackawanna	8,027	6,672
Tidioute	Warren	970	1,063
Timblin	Jefferson	431	-------
Tioga	Tioga	431	368
Tionesta	Forest	670	642
Titusville	Crawford	8,055	8,432
Topton	Berks	1,667	1,147
Towanda	Bradford	4,104	4,269
Tower City	Schuylkill	2,482	2,324
Townville	Crawford	269	272
Trafford	Allegheny, Westmoreland.	4,187	2,859
Trainer	Delaware	1,648	1,367
Trappe	Montgomery	410	412
Tremont	Schuylkill	2,304	2,015
Troutville	Clearfield	215	277
Troy	Bradford	1,190	1,419
Trumbauersville.	Bucks	692	698
Tullytown	Bucks	658	572
Tunkhannock	Wyoming	1,973	1,736
Tunnelhill	Cambria	600	619
Turbotville	Northumberland.	456	415
Turtle Creek	Allegheny	10,690	8,138
Twilight	Washington	294	266
Tyrone	Blair	9,042	9,084
Union City	Erie	3,788	3,850
Uniondale	Susquehanna	331	370
Uniontown (Pillow P. O.).	Dauphin	317	295
Uniontown	Fayette	19,544	15,692
Unionville	Centre	304	311
Upland	Delaware	2,500	2,486
Ursina	Somerset	255	286
Utica	Venango	206	251
Valencia	Butler	308	303
Vanderbilt	Fayette	994	1,183
Vandergrift	Westmoreland	11,479	9,531
Vandling	Lackawanna	1,169	1,258
Venango	Crawford	235	237
Verona	Allegheny	4,376	3,938
Versailles	Allegheny	2,473	1,936
Vintondale	Cambria	1,658	2,053
Volant	Lawrence	186	211
Wall	Allegheny	2,236	2,426
Wallaceton	Clearfield	345	331
Walnutport	Northampton	1,151	1,051
Wampum	Lawrence	883	882
Warren	Warren	14,863	14,272
Warrior Run	Luzerne	1,516	1,387
Washington	Lancaster	426	425
Washington	Washington	24,545	21,480
Washingtonville	Montour	182	177
Waterford	Erie	769	744

TABLE 5.—POPULATION OF INCORPORATED PLACES: 1930 AND 1920—Contd.

[The population of these places in 1910 is given in Table 4]

CITY, BOROUGH, OR TOWN	County	1930	1920
Watsontown	Northumberland	2,248	2,153
Wattsburg	Erie	256	232
Waymart	Wayne	902	507
Waynesboro	Franklin	10,167	9,720
Waynesburg [5]	Greene	4,915	3,332
Weatherly	Carbon	2,531	2,356
Weissport	Carbon	661	683
Wellersburg	Somerset	315	247
Wellsboro	Tioga	3,643	3,452
Wellsville	York	268	258
Wernersville	Berks	1,096	797
Wesleyville	Erie	2,854	1,457
West Alexander	Washington	349	416
West Brownsville	Washington	1,717	1,900
West Chester	Chester	12,325	11,717
West Conshohocken	Montgomery	2,579	2,331
West Easton	Northampton	1,564	1,408
West Elizabeth	Allegheny	1,074	890
West Fairview	Cumberland	1,794	1,800
Westfield	Tioga	1,193	1,303
West Grove	Chester	1,375	1,152
West Hazleton	Luzerne	7,310	5,854
West Homestead	Allegheny	3,552	3,435
West Kittanning	Armstrong	1,005	861
West Lawn	Berks	2,069	--------
West Leechburg	Westmoreland	1,044	--------
West Leesport	Berks	464	419
West Liberty	Butler	191	193
West Mayfield	Beaver	876	--------
West Middlesex	Mercer	1,181	1,340
West Middletown	Washington	244	226
Westmont	Cambria	3,388	1,976
West Newton	Westmoreland	2,953	2,645
Westover	Clearfield	520	712
West Pittston	Luzerne	7,940	6,968
West Reading	Berks	4,908	2,921
West Sunbury	Butler	246	217
West Telford	Montgomery	1,252	921
West View	Allegheny	6,028	2,797
West Wyoming	Luzerne	2,769	1,938
West Yorkt	York	5,881	3,820
Wheatland	Mercer	1,518	1,742
Whitaker	Allegheny	2,072	1,881
White Haven	Luzerne	1,537	1,402
Wilkes-Barre	Luzerne	86,626	73,833
Wilkinsburg	Allegheny	20,639	24,403
Williamsburg	Blair	1,898	1,872
Williamsport	Lycoming	45,729	36,198
Williamstown	Dauphin	2,958	2,878
Wilmerding	Allegheny	6,291	6,441
Wilmore	Cambria	346	438
Wilson	Northampton	8,265	--------
Windber	Somerset	9,205	9,462
Wind Gap	Northampton	1,388	1,133
Windsor	York	1,009	854
Winterstown	York	219	222
Winton	Lackawanna	8,508	7,583
Womelsdorf	Berks	1,484	1,331
Woodbury	Bedford	186	246
Woodcock	Crawford	104	81
Wormleysburg	Cumberland	1,404	866
Worthington	Armstrong	661	449
Worthville	Jefferson	102	91
Wrightsville	York	2,247	1,943
Wyalusing	Bradford	709	628
Wyoming	Luzerne	4,648	3,582
Wyomissing	Berks	3,111	2,062
Wyomissing Hills	Berks	410	--------
Yardley	Bucks	1,308	1,262
Yatesville	Luzerne	768	709
Yeadon	Delaware	5,430	1,308
Yoe	York	500	535
York	York	55,254	47,512
Yorkana	York	219	179
York Haven	York	770	779
York Springs	Adams	318	287
Youngstown	Westmoreland	482	426
Youngsville	Warren	1,967	1,611
Youngwood	Westmoreland	2,783	2,275
Zelienople	Butler	1,933	1,870

[5] East Waynesburg and Waynesburg boroughs consolidated as Waynesburg borough in 1923.

TABLE 6.—POPULATION OF CITIES AND BOROUGHS OF 5,000 OR OVER BY WARDS: 1930

CITY, TOWN, OR BOROUGH AND WARD	1930
Aliquippa borough (Not reported by wards.)	27,116
Allentown city	92,563
Ward 1	4,495
Ward 2	4,152
Ward 3	3,924
Ward 4	2,562
Ward 5	2,400
Ward 6	6,243
Ward 7	3,786
Ward 8	13,103
Ward 9	5,127
Ward 10	10,063
Ward 11	10,976
Ward 12	5,341
Ward 13	5,206
Ward 14	5,020
Ward 15	4,816
Ward 16	3,393
Ward 17	1,078
Ward 18	869
Altoona city	82,054
Ward 1	3,218
Ward 2	6,540
Ward 3	4,500
Ward 4	5,700
Ward 5	7,066
Ward 6	12,187
Ward 7	4,262
Ward 8	5,863
Ward 9	3,732
Ward 10	6,626
Ward 11	3,818
Ward 12	5,094
Ward 13	8,576
Ward 14	4,872
Ambridge borough	20,227
Ward 1	5,116
Ward 2	4,708
Ward 3	4,159
Ward 4	6,244
Archbald borough	9,587
Ward 1	5,842
Ward 2	2,192
Ward 3	1,553
Arnold borough (Not reported by wards.)	10,575
Ashland borough	7,164
Ward 1	1,511
Ward 2	1,327
Ward 3	1,554
Ward 4	1,549
Ward 5	1,223
Ashley borough	7,093
Ward 1	2,440
Ward 2	1,312
Ward 3	3,341
Avalon borough	5,940
Ward 1	2,245
Ward 2	1,619
Ward 3	2,076
Bangor borough	5,824
Ward 1	1,173
Ward 2	1,466
Ward 3	1,373
Ward 4	1,812
Beaver borough	5,665
Ward 1	1,763
Ward 2	1,487
Ward 3	2,415
Beaver Falls city	17,147
Ward 1	2,114
Ward 2	2,393
Ward 3	2,218
Ward 4	1,139
Ward 5	3,335
Ward 6	2,269
Not allocated to any ward	3,679
Bellevue borough	10,252
Ward 1	3,974
Ward 2	1,950
Ward 3	4,328
Berwick borough	12,660
Ward 1	4,308
Ward 2	2,085
Ward 3	3,730
Ward 4	2,537
Bethlehem city	57,892
Ward 1	4,507
Ward 2	3,497
Ward 3	2,712
Ward 4	5,396
Ward 5	6,138
Ward 6	1,619
Ward 7	2,627
Ward 8	2,746
Ward 9	5,541
Ward 10	2,093
Ward 11	2,198
Ward 12	3,268
Ward 13	3,570
Ward 14	3,913
Ward 15	2,498
Ward 16	1,788
Ward 17	3,781
Blairsville borough	5,296
Ward 1	1,299
Ward 2	1,578
Ward 3	2,419
Blakely borough	8,260
Ward 1	2,134
Ward 2	2,543
Ward 3	3,583
Bloomsburg town	9,093
Ward 1	1,293
Ward 2	1,942
Ward 3	907
Ward 4	857
Ward 5	1,409
Ward 6	1,180
Ward 7	1,505
Brackenridge borough	6,250
Ward 1	3,052
Ward 2	3,198
Braddock borough	19,329
Ward 1	6,390
Ward 2	4,314
Ward 3	4,543
Ward 4	4,082
Bradford city	19,306
Ward 1	1,832
Ward 2	3,335
Ward 3	4,565
Ward 4	3,432
Ward 5	2,665
Ward 6	3,477
Brentwood borough (Not reported by wards.)	5,381
Bridgeport borough	5,595
Ward 1	1,682
Ward 2	1,974
Ward 3	1,939
Bristol borough	11,799
Ward 1	1,960
Ward 2	1,527
Ward 3	1,187
Ward 4	2,130
Ward 5	2,572
Ward 6	2,423
Butler city	23,568
Ward 1	5,467
Ward 2	3,296
Ward 3	5,537
Ward 4	3,742
Ward 5	5,526
Canonsburg borough	12,558
Ward 1	6,525
Ward 2	3,097
Ward 3	2,936

TABLE 6.—POPULATION OF CITIES AND BOROUGHS OF 5,000 OR OVER BY WARDS: 1930—Continued

CITY, TOWN, OR BOROUGH AND WARD	1930
Carbondale city	20,061
Ward 1	4,074
Ward 2	2,672
Ward 3	5,065
Ward 4	3,296
Ward 5	2,694
Ward 6	2,260
Carlisle borough	12,596
Ward 1	3,234
Ward 2	1,475
Ward 3	3,247
Ward 4	2,552
Ward 5	2,088
Carnegie borough	12,497
Ward 1	6,816
Ward 2	5,681
Centerville borough (Not reported by wards.)	6,467
Chambersburg borough	13,788
Ward 1	3,144
Ward 2	2,975
Ward 3	4,453
Ward 4	2,097
Ward 5	1,119
Charleroi borough (Not reported by wards.)	11,260
Chester city	59,164
Ward 1	6,623
Ward 2	7,177
Ward 3	3,662
Ward 4	2,800
Ward 5	5,417
Ward 6	4,552
Ward 7	6,959
Ward 8	5,270
Ward 9	4,808
Ward 10	3,821
Ward 11	7,985
Clairton city	15,291
Ward 1	4,559
Ward 2	10,732
Clearfield borough	9,221
Ward 1	1,642
Ward 2	2,706
Ward 3	2,929
Ward 4	1,944
Clifton Heights borough	5,057
East ward	1,420
Middle ward	2,156
West ward	1,481
Coaldale borough	6,921
East ward	2,699
Middle ward	3,315
West ward	907
Coatesville city	14,582
Ward 1	3,315
Ward 2	3,844
Ward 3	1,901
Ward 4	2,311
Ward 5	3,211
Collingdale borough (Not reported by wards.)	7,857
Columbia borough	11,349
Ward 1	1,319
Ward 2	960
Ward 3	1,173
Ward 4	1,504
Ward 5	1,166
Ward 6	1,688
Ward 7	1,328
Ward 8	935
Ward 9	1,276
Connellsville city	13,290
Ward 1	1,463
Ward 2	1,811
Ward 3	2,037
Ward 4	1,988
Ward 5	2,150
Ward 6	1,518
Ward 7	1,423
Conshohocken borough	10,815
Ward 1	2,326
Ward 2	1,267
Ward 3	1,768
Ward 4	2,903
Ward 5	2,551
Coraopolis borough	10,724
Ward 1	3,909
Ward 2	2,036
Ward 3	2,337
Ward 4	2,442
Corry city	7,152
Ward 1	1,878
Ward 2	1,473
Ward 3	2,124
Ward 4	1,677
Crafton borough	7,004
Ward 1	3,652
Ward 2	2,368
Ward 3	984
Danville borough	7,185
Ward 1	1,869
Ward 2	1,567
Ward 3	1,938
Ward 4	1,811
Darby borough	9,899
Ward 1	3,186
Ward 2	2,720
Ward 3	3,993
Dickson City borough	12,395
Ward 1	4,919
Ward 2	2,745
Ward 3	4,701
Donora borough	13,905
Ward 1	934
Ward 2	1,669
Ward 3	2,702
Ward 4	1,807
Ward 5	2,317
Ward 6	2,641
Ward 7	1,820
Ward 8	1,281
Dormont borough (Not reported by wards.)	13,190
Du Bois city	11,565
Ward 1	2,989
Ward 2	2,620
Ward 3	1,721
Ward 4	1,991
Ward 5	2,274
Dunmore borough	22,627
Ward 1	6,330
Ward 2	5,148
Ward 3	3,895
Ward 4	412
Ward 5	627
Ward 6	6,185
Dupont borough	5,161
Ward 1	2,078
Ward 2	1,634
Ward 3	1,449
Duquesne city	21,396
Ward 1	8,533
Ward 2	6,400
Ward 3	6,463
Duryea borough	8,503
Ward 1	1,865
Ward 2	2,014
Ward 3	2,572
Ward 4	1,282
Ward 5	770

TABLE 6.—POPULATION OF CITIES AND BOROUGHS OF 5,000 OR OVER BY WARDS: 1930—Continued

CITY, TOWN, OR BOROUGH AND WARD	1930
Easton city	34,468
Ward 1	1,160
Ward 2	1,906
Ward 3	4,589
Ward 4	3,397
Ward 5	1,626
Ward 6	3,669
Ward 7	2,687
Ward 8	5,144
Ward 9	1,904
Ward 10	4,195
Ward 11	2,475
Ward 12	1,716
East Pittsburgh borough	6,314
Ward 1	1,174
Ward 2	3,221
Ward 3	1,819
East Stroudsburg borough (Not reported by wards.)	6,099
Edwardsville borough	8,847
Ward 1	2,706
Ward 2	1,374
Ward 3	831
Ward 4	1,393
Ward 5	924
Ward 6	738
Ward 7	881
Ellwood City borough	12,323
Ward 1	2,849
Ward 2	3,499
Ward 3	2,013
Ward 4	2,554
Ward 5	1,408
Emaus borough (Not reported by wards.)	6,419
Erie city	115,967
Ward 1	17,804
Ward 2	18,144
Ward 3	16,772
Ward 4	13,512
Ward 5	27,699
Ward 6	22,036
Etna borough	7,493
Ward 1	1,005
Ward 2	3,481
Ward 3	3,007
Exeter borough	5,724
Ward 1	673
Ward 2	1,540
Ward 3	1,613
Ward 4	1,898
Farrell borough	14,359
Ward 1	3,527
Ward 2	2,935
Ward 3	1,501
Ward 4	4,556
Ward 5	1,840
Ford City borough	6,127
Ward 1	2,887
Ward 2	3,240
Forest City borough	5,209
Ward 1	2,510
Ward 2	2,699
Forty Fort borough	6,224
Ward 1	2,217
Ward 2	1,865
Ward 3	2,142
Frackville borough	8,034
Middle ward	2,580
North ward	2,394
South ward	3,060
Franklin city	10,254
Ward 1	4,502
Ward 2	3,183
Ward 3	2,569
Freeland borough	7,098
Ward 1	977
Ward 2	1,142
Ward 3	1,222
Ward 4	1,511
Ward 5	1,341
Ward 6	905
Gettysburg borough	5,584
Ward 1	2,383
Ward 2	1,400
Ward 3	1,801
Glassport borough	8,390
Ward 1	733
Ward 2	2,747
Ward 3	4,910
Greensburg city	16,508
Ward 1	2,597
Ward 2	2,460
Ward 3	909
Ward 4	1,872
Ward 5	3,138
Ward 6	1,381
Ward 7	2,423
Ward 8	1,728
Greenville borough	8,628
Ward 1	1,213
Ward 2	1,131
Ward 3	1,520
Ward 4	1,133
Ward 5	1,626
Ward 6	1,092
Ward 7	913
Grove City borough	6,156
Ward 1	1,040
Ward 2	1,953
Ward 3	1,392
Ward 4	1,771
Hanover borough	11,805
Ward 1	2,919
Ward 2	2,098
Ward 3	3,216
Ward 4	1,725
Ward 5	1,847
Harrisburg city	80,339
Ward 1	4,877
Ward 2	7,755
Ward 3	1,396
Ward 4	3,135
Ward 5	3,649
Ward 6	3,620
Ward 7	8,834
Ward 8	4,864
Ward 9	13,082
Ward 10	11,021
Ward 11	5,267
Ward 12	4,764
Ward 13	4,471
Ward 14	1,543
Ward 15	2,061
Hazleton city	36,765
Ward 1	1,453
Ward 2	1,335
Ward 3	2,232
Ward 4	2,242
Ward 5	1,361
Ward 6	571
Ward 7	1,060
Ward 8	1,822
Ward 9	2,361
Ward 10	1,866
Ward 11	2,062
Ward 12	3,342
Ward 13	3,262
Ward 14	4,290
Ward 15	2,506
Hollidaysburg borough	5,969
Ward 1	1,041
Ward 2	1,201
Ward 3	613
Ward 4	832
Ward 5	1,047
Ward 6	1,145

TABLE 6.—POPULATION OF CITIES AND BOROUGHS OF 5,000 OR OVER BY WARDS: 1930—Continued

CITY, TOWN, OR BOROUGH AND WARD	1930
Homestead borough	20,141
Ward 1	3,549
Ward 2	5,686
Ward 3	5,671
Ward 4	2,601
Ward 5	2,634
Honesdale borough (Not reported by wards.)	5,490
Huntingdon borough	7,558
Ward 1	1,012
Ward 2	1,631
Ward 3	1,847
Ward 4	1,759
Ward 5	1,309
Indiana borough	9,589
Ward 1	1,993
Ward 2	2,519
Ward 3	3,423
Ward 4	1,634
Jeannette borough	15,126
Ward 1	2,072
Ward 2	3,104
Ward 3	2,751
Ward 4	1,632
Ward 5	3,440
Ward 6	2,127
Jersey Shore borough	5,781
Ward 1	1,367
Ward 2	1,847
Ward 3	1,108
Ward 4	1,459
Johnstown city	66,993
Ward 1	2,479
Ward 2	954
Ward 3	348
Ward 4	886
Ward 5	2,425
Ward 6	4,037
Ward 7	5,920
Ward 8	5,153
Ward 9	2,711
Ward 10	2,108
Ward 11	3,478
Ward 12	1,945
Ward 13	1,088
Ward 14	1,720
Ward 15	1,616
Ward 16	3,926
Ward 17	11,942
Ward 18	3,235
Ward 19	2,776
Ward 20	6,708
Ward 21	1,538
Kane borough	6,232
Ward 1	1,910
Ward 2	1,433
Ward 3	1,419
Ward 4	1,465
Kingston borough	21,600
Ward 1	3,898
Ward 2	2,105
Ward 3	2,622
Ward 4	2,573
Ward 5	3,224
Ward 6	3,883
Ward 7	3,295
Kittanning borough	7,808
Ward 1	1,512
Ward 2	2,263
Ward 3	2,426
Ward 4	1,607
Kulpmont borough	6,120
Ward 1	1,730
Ward 2	2,275
Ward 3	2,115
Lancaster city	59,949
Ward 1	1,442
Ward 2	4,081
Ward 3	2,134
Ward 4	3,597
Ward 5	4,375
Ward 6	12,558
Ward 7	11,042
Ward 8	12,991
Ward 9	7,729
Lansdale borough	8,379
East ward	3,348
South ward	1,626
West ward	3,405
Lansdowne borough (Not reported by wards.)	9,542
Lansford borough	9,632
East ward	4,165
Middle ward	2,173
West ward	3,294
Larksville borough	9,322
Ward 1	1,210
Ward 2	879
Ward 3	844
Ward 4	1,057
Ward 5	1,777
Ward 6	1,235
Ward 7	2,320
Latrobe borough	10,644
Ward 1	2,336
Ward 2	1,605
Ward 3	2,152
Ward 4	2,100
Ward 5	1,510
Ward 6	941
Lebanon city	25,561
Ward 1	5,001
Ward 2	3,349
Ward 3	1,638
Ward 4	1,894
Ward 5	6,484
Ward 6	1,723
Ward 7	2,277
Ward 8	844
Ward 9	2,351
Lehighton borough	6,420
Ward 1	2,433
Ward 2	1,691
Ward 3	2,306
Lewistown borough	13,357
Ward 1	2,128
Ward 2	1,217
Ward 3	935
Ward 4	1,814
Ward 5	3,769
Ward 6	2,075
Ward 7	1,419
Lock Haven city	9,668
Ward 1	2,792
Ward 2	1,790
Ward 3	1,919
Ward 4	3,167
Luzerne borough	6,950
Ward 1	1,613
Ward 2	1,531
Ward 3	1,892
Ward 4	1,914
McAdoo borough (Not reported by wards.)	5,239
McKeesport city	54,632
Ward 1	2,712
Ward 2	3,923
Ward 3	5,386
Ward 4	1,290
Ward 5	3,485
Ward 6	6,451
Ward 7	12,691
Ward 8	6,669
Ward 9	3,952
Ward 10	4,313
Ward 11	3,760
McKees Rocks borough	18,116
Ward 1	3,883
Ward 2	8,741
Ward 3	5,492
Mahanoy City borough	14,784
Ward 1	4,904
Ward 2	2,091
Ward 3	1,254
Ward 4	1,778
Ward 5	4,697

TABLE 6.—POPULATION OF CITIES AND BOROUGHS OF 5,000 OR OVER BY WARDS: 1930—Continued

CITY, TOWN, OR BOROUGH AND WARD	1930
Meadville city	**16,698**
Ward 1	3,509
Ward 2	4,863
Ward 3	4,396
Ward 4	3,215
Ward 5	715
Mechanicsburg borough	**5,647**
Ward 1	1,114
Ward 2	1,524
Ward 3	850
Ward 4	873
Ward 5	1,286
Media borough (Not reported by wards.)	**5,372**
Middletown borough	**6,085**
Ward 1	2,065
Ward 2	864
Ward 3	3,156
Midland borough (Not reported by wards.)	**6,007**
Millvale borough	**8,166**
Ward 1	2,575
Ward 2	2,730
Ward 3	2,861
Milton borough	**8,552**
Ward 1	1,057
Ward 2	1,187
Ward 3	2,473
Ward 4	1,800
Ward 5	2,035
Minersville borough	**9,392**
Ward 1	4,378
Ward 2	1,484
Ward 3	1,790
Ward 4	1,731
Monessen city	**20,268**
Ward 1	7,753
Ward 2	5,025
Ward 3	6,533
Ward 4	957
Monongahela City	**8,675**
Ward 1	2,534
Ward 2	2,889
Ward 3	3,252
Morrisville borough	**5,368**
Ward 1	1,505
Ward 2	1,195
Ward 3	1,410
Ward 4	1,258
Mount Carmel borough	**17,967**
Ward 1	3,172
Ward 2	3,922
Ward 3	6,183
Ward 4	4,690
Mount Oliver borough (Not reported by wards.)	**7,071**
Mount Pleasant borough	**5,869**
Ward 1	1,687
Ward 2	1,963
Ward 3	2,219
Munhall borough (Not reported by wards.)	**12,895**
Nanticoke city	**26,043**
Ward 1	1,706
Ward 2	1,080
Ward 3	225
Ward 4	1,350
Ward 5	3,355
Ward 6	1,325
Ward 7	1,053
Ward 8	2,738
Ward 9	2,978
Ward 10	1,354
Ward 11	4,299
Ward 12	2,812
Ward 13	1,768
Nanty-Glo borough	**5,598**
Ward 1	2,760
Ward 2	2,838
Nazareth borough	**5,505**
Ward 1	2,000
Ward 2	2,115
Ward 3	1,390
New Brighton borough	**9,950**
Ward 1	2,207
Ward 2	1,606
Ward 3	1,345
Ward 4	1,373
Ward 5	2,829
New Castle city	**48,674**
Ward 1	3,985
Ward 2	9,467
Ward 3	6,538
Ward 4	9,184
Ward 5	6,001
Ward 6	3,204
Ward 7	4,653
Ward 8	5,552
New Kensington borough	**16,762**
Ward 1	3,635
Ward 2	3,438
Ward 3	3,726
Ward 4	5,963
Norristown borough	**35,853**
Ward 1	2,176
Ward 2	2,274
Ward 3	1,644
Ward 4	2,998
Ward 5	3,788
Ward 6	5,583
Ward 7	2,806
Ward 8	2,141
Ward 9	2,760
Ward 10	2,895
Ward 11	2,443
Ward 12	4,345
Northampton borough	**9,339**
Ward 1	1,736
Ward 2	2,455
Ward 3	3,006
Ward 4	2,042
North Braddock borough	**16,782**
Ward 1	6,947
Ward 2	4,897
Ward 3	4,938
Oakmont borough (Not reported by wards.)	**6,027**
Oil City	**22,075**
Ward 1	2,941
Ward 2	958
Ward 3	1,403
Ward 4	3,796
Ward 5	1,616
Ward 6	2,164
Ward 7	1,964
Ward 8	3,598
Ward 9	1,570
Ward 10	2,065
Old Forge borough	**12,661**
Ward 1	1,683
Ward 2	2,337
Ward 3	2,635
Ward 4	1,400
Ward 5	746
Ward 6	3,860
Olyphant borough	**10,743**
Ward 1	1,649
Ward 2	3,159
Ward 3	2,937
Ward 4	2,998

TABLE 6.—POPULATION OF CITIES AND BOROUGHS OF 5,000 OR OVER BY WARDS: 1930—Continued

CITY, TOWN, OR BOROUGH AND WARD	1930
Palmerton borough (Not reported by wards.)	7,678
Parnassus borough (Not reported by wards.)	6,240
Philadelphia city	1,950,961
Ward 1	41,103
Ward 2	28,172
Ward 3	16,997
Ward 4	14,135
Ward 5	9,683
Ward 6	1,635
Ward 7	20,229
Ward 8	12,305
Ward 9	1,642
Ward 10	10,365
Ward 11	6,185
Ward 12	8,809
Ward 13	13,010
Ward 14	14,188
Ward 15	38,292
Ward 16	10,068
Ward 17	11,341
Ward 18	21,900
Ward 19	42,695
Ward 20	41,382
Ward 21	40,759
Ward 22	104,865
Ward 23	49,355
Ward 24	54,947
Ward 25	43,846
Ward 26	61,731
Ward 27	22,298
Ward 28	50,453
Ward 29	30,261
Ward 30	27,783
Ward 31	26,249
Ward 32	45,663
Ward 33	67,288
Ward 34	96,510
Ward 35	59,110
Ward 36	54,828
Ward 37	20,128
Ward 38	76,049
Ward 39	82,415
Ward 40	108,490
Ward 41	41,207
Ward 42	137,686
Ward 43	52,604
Ward 44	42,671
Ward 45	38,660
Ward 46	86,720
Ward 47	33,658
Ward 48	30,591
Phoenixville borough	12,029
Ward 1	1,298
Ward 2	2,881
Ward 3	2,785
Ward 4	1,684
Ward 5	1,689
Ward 6	1,692
Pitcairn borough (Not reported by wards.)	6,317
Pittsburgh city	669,817
Ward 1	9,545
Ward 2	6,708
Ward 3	22,140
Ward 4	28,349
Ward 5	29,179
Ward 6	18,607
Ward 7	17,126
Ward 8	20,582
Ward 9	20,095
Ward 10	25,309
Ward 11	23,916
Ward 12	26,750
Ward 13	30,331
Ward 14	40,108
Ward 15	29,212
Ward 16	26,011
Ward 17	23,359
Ward 18	21,974
Ward 19	41,479
Ward 20	25,623
Ward 21	22,529
Ward 22	15,870
Ward 23	17,308
Ward 24	15,905
Ward 25	16,486
Ward 26	23,566
Ward 27	28,239
Ward 28	8,776
Ward 29	16,033
Ward 30	8,303
Ward 31	5,432
Ward 32	4,967
Pittston city	18,246
Ward 1	1,495
Ward 2	677
Ward 3	1,238
Ward 4	1,514
Ward 5	1,549
Ward 6	2,596
Ward 7	1,186
Ward 8	762
Ward 9	751
Ward 10	3,329
Ward 11	3,149
Plymouth borough	16,543
Ward 1	2,233
Ward 2	1,153
Ward 3	1,244
Ward 4	913
Ward 5	1,017
Ward 6	2,403
Ward 7	1,037
Ward 8	1,832
Ward 9	1,066
Ward 10	634
Ward 11	1,025
Ward 12	1,146
Ward 13	840
Pottstown borough	19,430
Ward 1	1,597
Ward 2	1,522
Ward 3	1,370
Ward 4	1,272
Ward 5	1,844
Ward 6	3,022
Ward 7	1,663
Ward 8	2,422
Ward 9	2,851
Ward 10	1,867
Pottsville city	24,300
Ward 1	2,142
Ward 2	2,568
Ward 3	3,443
Ward 4	3,377
Ward 5	6,042
Ward 6	3,195
Ward 7	3,533
Punxsutawney borough	9,266
Ward 1	1,846
Ward 2	1,860
Ward 3	1,920
Ward 4	1,391
Ward 5	838
Ward 6	1,405
Rankin borough (Not reported by wards.)	7,956
Reading city	111,171
Ward 1	3,975
Ward 2	7,480
Ward 3	4,220
Ward 4	2,310
Ward 5	3,130
Ward 6	8,806
Ward 7	3,402
Ward 8	2,089
Ward 9	5,906
Ward 10	5,171
Ward 11	5,806
Ward 12	6,048
Ward 13	6,956
Ward 14	8,511
Ward 15	12,844
Ward 16	8,537
Ward 17	10,250
Ward 18	3,924
Ridgway borough	6,313
Ward 1	717
Ward 2	1,111
Ward 3	1,852
Ward 4	1,497
Ward 5	1,136
Rochester borough	7,726
Ward 1	1,234
Ward 2	2,736
Ward 3	1,929
Ward 4	1,827
St. Clair borough	7,296
Middle ward	1,980
North ward	2,391
South ward	2,919
St. Marys borough (Not reported by wards.)	7,433
Sayre borough	7,902
Ward 1	1,162
Ward 2	2,382
Ward 3	971
Ward 4	2,268
Ward 5	1,119

TABLE 6.—POPULATION OF CITIES AND BOROUGHS OF 5,000 OR OVER BY WARDS: 1930—Continued

CITY, TOWN, OR BOROUGH AND WARD	1930
Schuylkill Haven borough	6,514
East ward	2,386
North ward	1,739
South ward	1,967
West ward	422
Scottdale borough	6,714
Ward 1	2,047
Ward 2	1,584
Ward 3	1,637
Ward 4	1,446
Scranton city	143,433
Ward 1	13,465
Ward 2	11,715
Ward 3	3,858
Ward 4	7,764
Ward 5	8,814
Ward 6	4,672
Ward 7	2,950
Ward 8	1,400
Ward 9	6,697
Ward 10	6,965
Ward 11	5,637
Ward 12	4,452
Ward 13	7,499
Ward 14	3,639
Ward 15	6,831
Ward 16	2,772
Ward 17	8,369
Ward 18	2,229
Ward 19	9,774
Ward 20	8,355
Ward 21	10,737
Ward 22	4,839
Sewickley borough	5,599
Ward 1	2,114
Ward 2	1,976
Ward 3	1,509
Shamokin borough	20,274
Ward 1	1,301
Ward 2	2,507
Ward 3	1,229
Ward 4	4,113
Ward 5	4,001
Ward 6	2,163
Ward 7	2,099
Ward 8	763
Ward 9	1,015
Ward 10	1,083
Sharon city	25,808
Ward 1	3,750
Ward 2	7,494
Ward 3	3,976
Ward 4	10,688
Sharpsburg borough (Not reported by wards.)	8,642
Sharpsville borough (Not reported by wards.)	5,194
Shenandoah borough	21,782
Ward 1	5,559
Ward 2	1,040
Ward 3	3,515
Ward 4	5,847
Ward 5	5,821
South Brownsville borough	5,314
Ward 1	1,809
Ward 2	1,582
Ward 3	1,923
South Williamsport borough	6,058
Ward 1	1,599
Ward 2	2,941
Ward 3	1,518
Steelton borough	13,291
Ward 1	3,618
Ward 2	2,254
Ward 3	3,009
Ward 4	1,895
Ward 5	2,515
Stroudsburg borough	5,961
Ward 1	1,111
Ward 2	1,335
Ward 3	1,532
Ward 4	1,143
Ward 5	840
Summit Hill borough	5,567
Ward 1	1,057
Ward 2	1,082
Ward 3	2,228
Sunbury city	15,626
Ward 1	1,177
Ward 2	1,397
Ward 3	2,178
Ward 4	1,261
Ward 5	2,206
Ward 6	1,598
Ward 7	1,482
Ward 8	2,359
Ward 9	1,968
Swissvale borough (Not reported by wards.)	16,029
Swoyerville borough	9,133
Ward 1	3,455
Ward 2	3,588
Ward 3	2,090
Tamaqua borough	12,936
East ward	4,891
Middle ward	1,919
North ward	3,027
South ward	3,099
Tarentum borough (Not reported by wards.)	9,551
Taylor borough	10,428
Ward 1	2,201
Ward 2	1,695
Ward 3	1,417
Ward 4	1,638
Ward 5	1,265
Ward 6	2,812
Throop borough	8,027
Ward 1	1,945
Ward 2	4,284
Ward 3	1,798
Titusville city	8,055
Ward 1	2,460
Ward 2	3,107
Ward 3	791
Ward 4	1,688
Turtle Creek borough	10,690
Ward 1	5,589
Ward 2	3,187
Ward 3	1,914
Tyrone borough	9,042
Ward 1	1,590
Ward 2	872
Ward 3	1,076
Ward 4	1,680
Ward 5	1,116
Ward 6	1,495
Ward 7	1,213
Uniontown city	19,544
Ward 1	2,373
Ward 2	3,358
Ward 3	2,652
Ward 4	2,656
Ward 5	1,928
Ward 6	1,599
Ward 7	1,802
Ward 8	3,176
Vandergrift borough	11,479
Ward 1	1,621
Ward 2	2,135
Ward 3	3,591
Ward 4	1,617
Ward 5	2,515
Warren borough	14,863
Ward 1	1,190
Ward 2	887
Ward 3	959
Ward 4	2,042
Ward 5	3,012
Ward 6	2,667
Ward 7	1,066
Ward 8	1,654
Ward 9	1,446

TABLE 6.—POPULATION OF CITIES AND BOROUGHS OF 5,000 OR OVER BY WARDS: 1930—Continued

CITY, TOWN, OR BOROUGH AND WARD	1930
Washington city	**24,545**
Ward 1	1,497
Ward 2	2,932
Ward 3	1,840
Ward 4	1,376
Ward 5	2,247
Ward 6	3,436
Ward 7	5,896
Ward 8	4,221
Waynesboro borough	**10,167**
Ward 1	3,169
Ward 2	2,598
Ward 3	4,400
West Chester borough	**12,325**
East ward	3,328
North ward	2,169
South ward	3,351
West ward	3,477
West Hazleton borough	**7,310**
Ward 1	1,254
Ward 2	2,785
Ward 3	3,271
West Pittston borough (Not reported by wards.)	**7,940**
West View borough (Not reported by wards.)	**6,028**
West York borough (Not reported by wards.)	**5,381**
Wilkes-Barre city	**86,626**
Ward 1	4,765
Ward 2	4,195
Ward 3	6,396
Ward 4	1,260
Ward 5	1,181
Ward 6	3,920
Ward 7	665
Ward 8	1,127
Ward 9	3,699
Ward 10	2,988
Ward 11	2,286
Ward 12	5,370
Ward 13	9,919
Ward 14	11,151
Ward 15	7,944
Ward 16	8,581
Ward 17	2,793
Ward 18	3,550
Ward 19	2,309
Ward 20	2,527
Wilkinsburg borough	**29,639**
Ward 1	11,146
Ward 2	9,786
Ward 3	8,707
Williamsport city	**45,729**
Ward 1	2,097
Ward 2	1,938
Ward 3	2,485
Ward 4	1,756
Ward 5	3,631
Ward 6	4,481
Ward 7	4,970
Ward 8	3,970
Ward 9	2,297
Ward 10	3,703
Ward 11	2,792
Ward 12	2,539
Ward 13	3,565
Ward 14	2,523
Ward 15	1,731
Ward 16	1,251
Wilmerding borough (Not reported by wards.)	**6,291**
Wilson borough	**8,235**
Ward 1	1,972
Ward 2	2,529
Ward 3	3,794
Windber borough	**9,205**
Ward 1	3,056
Ward 2	2,633
Ward 3	1,164
Ward 4	2,352
Winton borough	**8,608**
Ward 1	1,436
Ward 2	3,155
Ward 3	3,917
Yeadon borough (Not reported by wards.)	**5,430**
York city	**55,254**
Ward 1	2,428
Ward 2	1,597
Ward 3	629
Ward 4	1,721
Ward 5	1,869
Ward 6	3,404
Ward 7	2,523
Ward 8	5,163
Ward 9	9,736
Ward 10	4,000
Ward 11	5,178
Ward 12	12,102
Ward 13	2,182
Ward 14	2,002
Ward 15	606

RHODE ISLAND

CONTENTS

	Page
Map	976
Table 1.—Population of Rhode Island: 1790 to 1930	977
Table 2.—Population of cities from earliest census to 1930	978
Table 3.—Area and population of counties: 1890 to 1930	979
Table 4.—Population of counties by minor civil divisions: 1930, 1920, and 1910	979
Table 5.—Population of cities: 1930 and 1920	980
Table 6.—Population of cities by wards: 1930	980

RHODE ISLAND

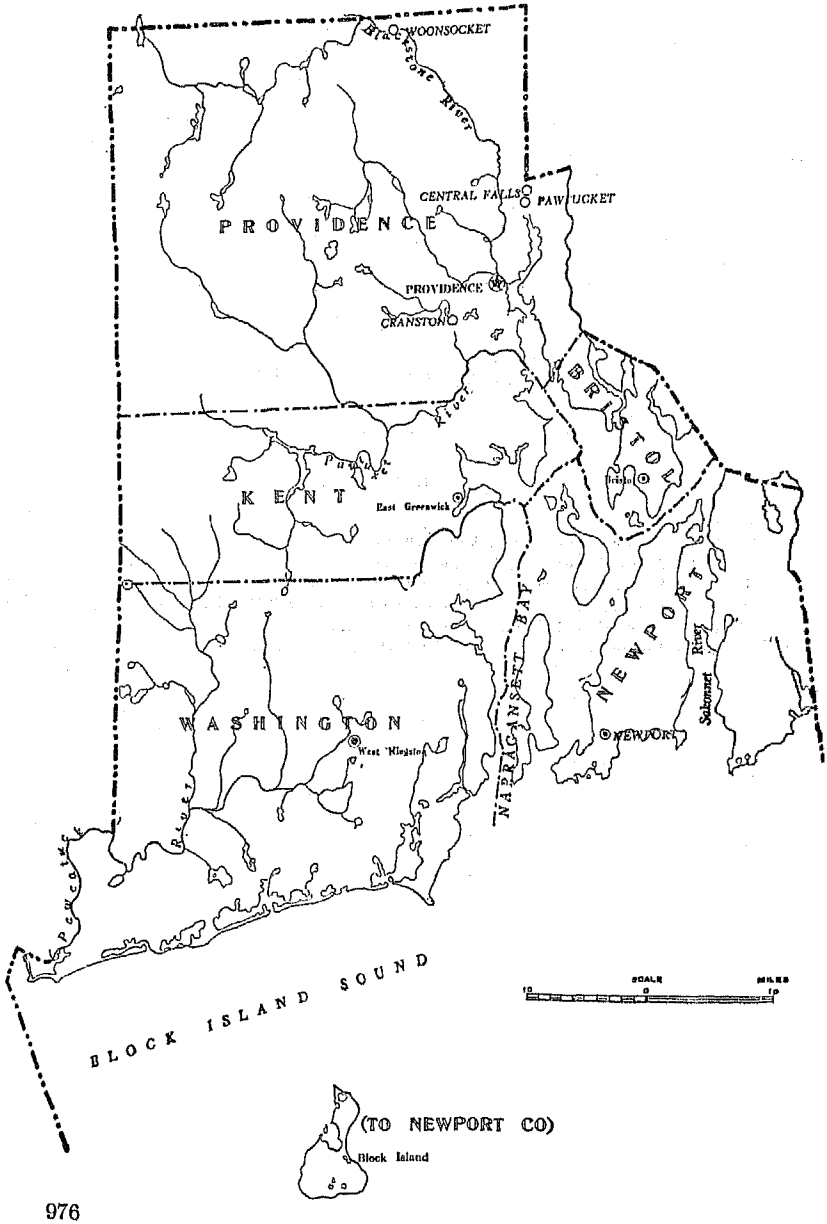

POPULATION—RHODE ISLAND

NUMBER AND DISTRIBUTION OF INHABITANTS

Population of the State.—Rhode Island was one of the original thirteen States. Its population on April 1, 1930, according to the Fifteenth Census, was 687,497, which represents an increase of 83,100, or 13.7 per cent, as compared with the population on January 1, 1920. The total land area of the State, as shown in Table 3, is 1,067 square miles. The average number of inhabitants per square mile in 1930 was 644.3, as compared with 566.4 in 1920.

Table 1 shows the population of Rhode Island from 1790, the year of the first Federal census, to 1930, together with the increase in each decade.

TABLE 1.—POPULATION OF RHODE ISLAND: 1790 TO 1930

CENSUS YEAR	Population	INCREASE OVER PRECEDING CENSUS	
		Number	Per cent
1930	687,497	83,100	13.7
1920	604,397	61,787	11.4
1910	542,610	114,054	26.6
1900	428,556	83,050	24.0
1890	345,506	68,975	24.9
1880	276,531	59,178	27.2
1870	217,353	42,733	24.5
1860	174,620	27,075	18.4
1850	147,545	38,715	35.6
1840	108,830	11,631	12.0
1830	97,199	14,140	17.0
1820	83,059	6,128	8.0
1810	76,931	7,809	11.3
1800	69,122	297	0.4
1790	68,825	----------	----------

Counties, cities, and minor civil divisions.—In the tables which follow (Tables 2 to 6), the population of Rhode Island is shown by counties, cities, and towns, with some comparative figures from previous censuses.

Cities.—There are six cities in the State, all of which have a population of more than 25,000. Table 2 shows for these cities the population at each census for which figures are available, together with the increase or decrease during each decade. The figures shown for the earlier censuses represent, in several cases, the population of the town prior to its incorporation as a city. Providence, the capital and largest city, has a population of 252,981. The next largest city is Pawtucket, with 77,149 inhabitants. The other four cities in the order of population are Woonsocket, Cranston, Newport, and Central Falls.

TABLE 2.—POPULATION OF CITIES FROM EARLIEST CENSUS TO 1930

[A minus sign (—) denotes decrease]

CITY AND CENSUS YEAR	Population	INCREASE OVER PRECEDING CENSUS	
		Number	Per cent
Central Falls:			
1930	25,898	1,724	7.1
1920	24,174	1,420	6.2
1910	22,754	4,587	25.2
1900	18,167		
Cranston:			
1930	42,911	13,504	45.9
1920	29,407	8,300	39.3
1910	21,107	7,764	58.2
1900	13,343	5,244	64.7
1890	8,099	2,159	36.3
1880	5,940	1,118	23.2
1870	4,822	—2,678	—35.7
1860	7,500	3,189	74.0
1850	4,311	1,409	48.6
1840	2,902	249	9.4
1830	2,653	379	16.7
1820	2,274	113	5.2
1810	2,161	517	31.4
1800	1,644	—233	—12.4
1790	1,877		
Newport:			
1930	27,612	—2,643	—8.7
1920	30,255	3,106	11.4
1910	27,149	4,708	21.0
1900	22,441	2,984	15.3
1890	19,457	3,764	24.0
1880	15,693	3,172	25.3
1870	12,521	2,013	19.2
1860	10,508	945	9.9
1850	9,563	1,230	14.8
1840	8,333	323	4.0
1830	8,010	691	9.4
1820	7,319	—588	—7.4
1810	7,907	1,168	17.3
1800	6,739	23	0.3
1790	6,716		
Pawtucket:			
1930	77,149	12,901	20.1
1920	64,248	12,626	24.5
1910	51,622	12,391	31.6
1900	39,231	11,598	42.0
1890	27,633	8,603	45.2
1880	19,030	12,411	187.5
1870	6,619	2,410	57.6
1860	4,200	447	11.9
1850	3,753	1,569	71.8
1840	2,184	725	49.7
1830	1,459		
Providence:			
1930	252,981	15,386	6.5
1920	237,595	13,269	5.9
1910	224,326	48,729	27.8
1900	175,597	43,451	32.9
1890	132,146	27,289	26.0
1880	104,857	35,953	52.2
1870	68,904	18,238	36.0
1860	50,666	9,153	22.0
1850	41,513	18,342	79.2
1840	23,171	6,338	37.7
1830	16,833	5,066	43.1
1820	11,767	1,696	16.8
1810	10,071	2,457	32.3
1800	7,614	1,234	19.3
1790	6,380		
Woonsocket:			
1930	49,376	5,880	13.5
1920	43,496	5,371	14.1
1910	38,125	9,921	35.2
1900	28,204	7,374	35.4
1890	20,830	4,780	29.8
1880	16,050	4,523	39.2
1870	11,527		

Counties.—Table 3 shows the population of the five counties of Rhode Island from 1890 to 1930, inclusive, together with the land area of each county and its population per square mile in 1930. Of these counties, four increased in population between 1920 and 1930, while one county (Newport) shows a small decrease. Providence County, including the city of Providence, shows the largest numerical increase, while Kent County shows the highest rate of increase.

TABLE 3.—AREA AND POPULATION OF COUNTIES: 1890 TO 1930

[A minus sign (–) denotes decrease]

COUNTY	Land area in square miles, 1930	POPULATION							
		1930		1920	1910	1900	1890	Per cent of increase	
		Total	Per square mile					1920 to 1930	1910 to 1920
Rhode Island	1,067	687,497	644.3	604,397	542,610	428,556	345,506	13.7	11.4
Bristol	24	25,089	1,045.4	23,113	17,602	13,144	11,428	8.5	31.3
Kent	174	51,390	295.3	38,269	36,378	29,976	26,754	34.3	5.2
Newport	114	41,668	365.5	42,893	39,335	32,599	28,552	−2.9	9.0
Providence	430	540,016	1,255.8	475,190	424,353	328,683	255,123	13.6	12.0
Washington	325	29,334	90.3	24,932	24,942	24,154	23,649	17.7	(1)

1 Decrease of less than one-tenth of 1 per cent.

Minor civil divisions.—The primary divisions of the counties of Rhode Island are the cities and towns. There are no secondary divisions. There are 33 towns in the State, some of which include rather large unincorporated villages, the population of which is not separately shown because they have no officially established boundaries. Table 4 shows the population of each county by towns and cities for the last three censuses. There have been no changes of town or city boundaries since 1920. For changes between 1910 and 1920, reference may be made to the Reports of the Fourteenth Census (1920), Volume I, Table 53.

TABLE 4.—POPULATION OF COUNTIES BY MINOR CIVIL DIVISIONS: 1930, 1920, AND 1910

MINOR CIVIL DIVISION	1930	1920	1910
Bristol County	25,089	23,113	17,602
Barrington town	5,162	3,897	2,462
Bristol town	11,953	11,375	8,565
Warren town	7,974	7,841	6,585
Kent County	51,390	38,269	36,378
Coventry town	6,430	5,670	5,848
East Greenwich town	3,366	3,290	3,420
Warwick town	23,196	13,481	26,629
West Greenwich town	402	367	481
West Warwick town	17,396	15,461	-------
Newport County	41,668	42,893	39,335
Jamestown town	1,599	1,633	1,175
Little Compton town	1,382	1,389	1,273
Middletown town	2,499	2,094	1,708
Newport city	27,612	30,255	27,149
New Shoreham town	1,029	1,038	1,314
Portsmouth town	2,969	2,590	2,681
Tiverton town	4,578	3,894	4,032
Providence County	540,016	475,190	424,353
Burrillville town	7,677	8,606	7,878
Central Falls city	25,898	24,174	22,754
Providence County—Con.			
Cranston city	42,911	29,407	21,107
Cumberland town	10,304	13,677	10,107
East Providence town	29,995	21,793	15,808
Foster town	916	905	1,124
Glocester town	1,663	1,389	1,404
Johnston town	9,357	6,855	5,935
Lincoln town	10,421	9,543	6,825
North Providence town	11,104	7,697	5,407
North Smithfield town	3,945	3,200	2,699
Pawtucket city	77,149	64,248	51,622
Providence city	252,981	237,595	224,326
Scituate town	2,292	3,006	3,498
Smithfield town	3,967	3,199	2,739
Woonsocket city	49,376	43,496	38,125
Washington County	29,334	24,932	24,942
Charlestown town	1,118	759	1,037
Exeter town	1,314	1,033	778
Hopkinton town	2,823	2,316	2,324
Narragansett town	1,258	993	1,250
North Kingstown town	4,279	3,397	4,048
Richmond town	1,535	1,301	1,633
South Kingstown town	6,010	5,181	5,176
Westerly town	10,997	9,952	8,696

Incorporated places.—There are in Rhode Island six cities, which have already been presented in Table 2. For the sake of uniformity, the data for these cities for 1930 and 1920 are presented in Table 5, the cities being arranged in alphabetical order, each followed by the name of the county in which it is located. In Table 6 the population of these six cities is presented by wards.

TABLE 5.—POPULATION OF CITIES: 1930 AND 1920

CITY	County	1930	1920	CITY	County	1930	1920
Central Falls	Providence	25,898	24,174	Pawtucket	Providence	77,149	64,248
Cranston	Providence	42,911	20,407	Providence	Providence	252,981	237,595
Newport	Newport	27,612	30,255	Woonsocket	Providence	49,376	43,496

TABLE 6.—POPULATION OF CITIES BY WARDS: 1930

CITY AND WARD	1930	CITY AND WARD	1930	CITY AND WARD	1930
Central Falls city	25,898	Newport city—Con.		Providence city—Con.	
		Ward 3	4,910	Ward 3	33,839
Ward 1	3,654	Ward 4	4,630	Ward 4	14,798
Ward 2	6,801	Ward 5	5,517	Ward 5	21,076
Ward 3	3,660			Ward 6	31,462
Ward 4	7,113			Ward 7	21,288
Ward 5	4,670	Pawtucket city	77,149	Ward 8	28,691
				Ward 9	26,142
Cranston city	42,911	Ward 1	12,675	Ward 10	20,613
		Ward 2	17,560		
Ward 1	9,358	Ward 3	15,215	Woonsocket city	49,376
Ward 2	12,471	Ward 4	12,052		
Ward 3	10,725	Ward 5	10,491	Ward 1	12,167
Ward 4	10,357	Ward 6	9,156	Ward 2	11,458
				Ward 3	3,009
				Ward 4	8,923
Newport city	27,612	Providence city	252,981	Ward 5	13,819
Ward 1	4,317	Ward 1	17,178		
Ward 2	8,238	Ward 2	28,894		

SOUTH CAROLINA

CONTENTS

	Page
Map	982
Table 1.—Population of South Carolina: 1790 to 1930	983
Table 2.—Population of principal cities from earliest census to 1930	984
Table 3.—Area and population of counties: 1890 to 1930	985
Table 4.—Population of counties by minor civil divisions: 1930, 1920, and 1910	987
Table 5.—Population of incorporated places: 1930 and 1920	996
Table 6.—Population of cities and towns of 5,000 or over by wards: 1930	998

SOUTH CAROLINA

POPULATION—SOUTH CAROLINA

NUMBER AND DISTRIBUTION OF INHABITANTS

Population of the State.—South Carolina was one of the original thirteen States. Its population on April 1, 1930, according to the Fifteenth Census, was 1,738,765, which represents an increase of 55,041, or 3.3 per cent, as compared with the population on January 1, 1920. The total land area of the State, as shown in Table 3, is 30,495 square miles. The average number of inhabitants per square mile in 1930 was 57.0, as compared with 55.2 in 1920.

Table 1 shows the population of South Carolina from 1790, the year of the first Federal census, to 1930, together with the increase during each decade.

TABLE 1.—POPULATION OF SOUTH CAROLINA: 1790 TO 1930

CENSUS YEAR	Population	INCREASE OVER PRECEDING CENSUS	
		Number	Per cent
1930	1,738,765	55,041	3.3
1920	1,683,724	168,324	11.1
1910	1,515,400	175,084	13.1
1900	1,340,316	189,167	16.4
1890	1,151,149	155,572	15.6
1880	995,577	289,971	41.1
1870	705,606	1,898	0.3
1860	703,708	35,201	5.3
1850	668,507	74,109	12.5
1840	594,398	13,213	2.3
1830	581,185	78,444	15.6
1820	502,741	87,626	21.1
1810	415,115	69,524	20.1
1800	345,591	96,518	38.8
1790	249,073		

Counties and minor civil divisions.—In the tables which follow (Tables 2 to 6) the population of South Carolina is shown by counties, cities, townships, school districts, and towns, with some comparative figures from previous censuses.

Cities of 10,000 or more.—There are 9 cities in South Carolina which had a population of 10,000 or more in 1930. Table 2 shows for these cities the population at each census for which figures are available, together with the increase or decrease during each decade. Charleston, the largest city in the State, has a population of 62,265, which represents a decrease of 5,692, or 8.4 per cent, below its population in 1920. Columbia, the capital and second city in the State, has a population of 51,581, representing an increase of 14,057, or 37.5 per cent, over its 1920 population. Greenville is the third city in the State, with 29,154 inhabitants, and Spartanburg is fourth with a population of 28,723. The remaining cities in this class, in the order of their population, are Florence, Anderson, Sumter, Rock Hill, and Greenwood. The three last-named cities first attained a population of 10,000 between 1920 and 1930.

TABLE 2.—POPULATION OF PRINCIPAL CITIES FROM EARLIEST CENSUS TO 1930

[A minus sign (−) denotes decrease]

CITY AND CENSUS YEAR	Population	INCREASE OVER PRECEDING CENSUS	
		Number	Per cent
Anderson:			
1930	14,383	3,813	36.1
1920	10,570	916	9.5
1910	9,654	4,156	75.6
1900	5,498	2,480	82.2
1890	3,018	1,168	63.1
1880	1,850	418	29.2
1870	1,432	807	129.1
1860	625		
Charleston:			
1930	62,265	−5,692	−8.4
1920	67,957	9,124	15.5
1910	58,833	3,026	5.4
1900	55,807	852	1.6
1890	54,955	4,971	9.9
1880	49,984	1,028	2.1
1870	48,956	8,434	20.8
1860	40,522	−2,463	−5.7
1850	42,985	13,724	46.9
1840	29,261	−1,028	−3.4
1830	30,289	5,509	22.2
1820	24,780	69	0.3
1810	24,711	5,887	31.3
1800	18,824	2,465	15.1
1790	16,359		
Columbia:			
1930	51,581	14,057	37.5
1920	37,524	11,205	42.6
1910	26,319	5,211	24.7
1900	21,108	5,755	37.5
1890	15,353	5,317	53.0
1880	10,036	738	7.9
1870	9,298	1,246	15.5
1860	8,052	1,992	32.9
1850	6,060	1,720	39.6
1840	4,340	1,030	31.1
1830	3,310		
Florence:			
1930	14,774	3,806	34.7
1920	10,968	3,911	55.4
1910	7,057	2,410	51.9
1900	4,647	1,252	36.9
1890	3,395	1,481	77.4
1880	1,914		
Greenville:			
1930	29,154	6,027	26.1
1920	23,127	7,386	46.9
1910	15,741	3,881	32.7
1900	11,860	3,253	37.8
1890	8,607	2,447	39.7
1880	6,160	3,403	123.4
1870	2,757	1,239	81.6
1860	1,518	213	16.3
1850	1,305		
Greenwood:			
1930	11,020	2,317	26.6
1920	8,703	2,089	31.6
1910	6,614	1,700	37.1
1900	4,824	3,498	263.8
1890	1,326	581	78.0
1880	745	45	6.4
1870	700		
Rock Hill:			
1930	11,322	2,513	28.5
1920	8,809	1,593	22.1
1910	7,216	1,731	31.6
1900	5,485	2,741	99.9
1890	2,744	1,935	239.2
1880	809		
Spartanburg:			
1930	28,723	6,085	26.9
1920	22,638	5,121	29.2
1910	17,517	6,122	53.7
1900	11,395	5,851	105.5
1890	5,544	2,291	70.4
1880	3,253	2,173	201.2
1870	1,080	−136	−11.2
1860	1,216	40	3.4
1850	1,176		
Sumter:			
1930	11,780	2,272	23.9
1920	9,508	1,399	17.3
1910	8,109	2,436	42.9
1900	5,673	1,808	46.8
1890	3,865	1,854	92.2
1880	2,011	204	11.3
1870	1,807	688	61.5
1860	1,119	−237	−17.5
1850	1,356		

Counties.—Table 3 shows the population of the 46 counties of South Carolina from 1890 to 1930, inclusive, together with the land area of each county and its population per square mile in 1930. Of these counties, 22 increased in population between 1920 and 1930, while 24 show decreases. No new counties were organized between 1920 and 1930, but there have been several minor changes in county boundaries since the 1920 census. These changes are indicated by footnotes on Table 3.

TABLE 3.—AREA AND POPULATION OF COUNTIES: 1890 TO 1930

[A minus sign (—) denotes decrease]

COUNTY	Land area in square miles, 1930	POPULATION							
		1930		1920	1910	1900	1890	Per cent of increase	
		Total	Per square mile					1920 to 1930	1910 to 1920
South Carolina	30,495	1,738,765	57.0	1,683,724	1,515,400	1,340,316	1,151,149	3.3	11.1
Abbeville [1]	510	23,323	45.7	27,139	34,804	33,400	46,854	—14.1	—22.0
Aiken	1,100	47,403	43.1	45,574	41,849	39,032	31,822	4.0	8.9
Allendale [2]	435	13,294	30.6	16,008	----------	----------	----------	—17.4	----------
Anderson	758	80,949	106.8	76,349	69,568	55,728	43,696	6.0	9.7
Bamberg [3]	379	19,410	51.2	20,962	18,544	17,296	----------	—7.4	13.0
Barnwell [4]	522	21,221	40.7	23,081	34,209	35,504	44,613	—8.1	—32.5
Beaufort [5]	702	21,815	31.1	22,269	30,355	35,495	34,119	—2.0	—26.6
Berkeley [6]	1,203	22,236	18.5	22,558	23,487	30,454	55,428	—1.4	—4.0
Calhoun [7]	391	16,707	42.7	18,384	16,634	----------	----------	—9.1	10.5
Charleston [8]	923	101,050	109.5	108,450	88,594	88,006	59,903	—6.8	22.4
Cherokee [9]	375	32,201	85.9	27,570	26,179	21,359	----------	16.8	5.3
Chester	592	31,803	53.7	33,389	29,425	28,616	26,660	—4.8	13.5
Chesterfield	837	34,334	41.0	31,969	26,301	26,401	18,468	7.4	21.6
Clarendon [10]	640	30,036	46.9	34,878	32,188	28,184	23,233	—13.9	8.4
Colleton [11]	1,122	25,821	23.0	29,897	35,390	33,452	40,293	—13.6	—15.5
Darlington [12]	605	41,427	68.5	39,126	36,027	32,388	29,134	5.9	8.6
Dillon [13]	471	25,733	54.6	25,278	22,615	----------	----------	1.8	11.8
Dorchester [14]	613	18,956	30.9	19,459	17,891	16,294	----------	—2.6	8.8
Edgefield [15]	518	19,326	37.3	23,928	28,281	25,478	49,259	—19.2	—15.4
Fairfield [16]	700	23,287	33.0	27,159	29,442	29,425	28,599	—14.3	—7.8
Florence [17]	744	61,027	82.0	50,406	35,671	28,474	25,027	21.1	41.3
Georgetown	828	21,738	26.3	21,716	22,270	22,846	20,857	0.1	—2.5
Greenville	761	117,009	153.8	88,408	68,377	53,490	44,310	32.2	29.4
Greenwood [18]	473	36,078	76.3	35,791	34,225	28,343	----------	0.8	4.6
Hampton [19]	513	17,243	33.6	19,550	25,126	23,738	20,544	—11.8	—22.2
Horry	1,158	39,376	34.0	32,077	26,995	23,364	19,256	22.8	18.8
Jasper [20]	596	9,988	16.8	9,868	----------	----------	----------	1.2	----------
Kershaw [21]	671	32,070	47.8	29,398	27,094	24,696	22,361	9.1	8.5
Lancaster	515	27,980	54.3	28,628	26,650	24,311	20,761	—2.3	7.4
Laurens	690	42,094	61.0	42,560	41,550	37,382	31,610	—1.1	2.4
Lee [22]	409	24,096	58.9	26,827	25,318	----------	----------	—10.2	6.0
Lexington [23]	743	36,494	49.1	35,676	32,040	27,264	22,181	2.3	11.3
McCormick [24]	385	11,471	29.8	16,444	----------	----------	----------	—30.2	----------
Marion [25]	529	27,221	51.5	23,721	20,596	35,181	29,976	14.8	15.2
Marlboro	519	31,634	61.0	33,180	31,189	27,639	23,500	—4.7	6.4
Newberry [26]	623	34,681	55.7	35,552	34,586	30,182	26,434	—2.4	2.8
Oconee	650	33,368	51.3	30,117	27,337	23,634	18,687	10.8	10.2
Orangeburg [27]	1,131	63,864	56.5	64,907	55,893	59,663	49,393	—1.6	16.1
Pickens	529	33,709	63.7	28,329	25,422	19,375	16,389	19.0	11.4
Richland [28]	765	87,667	114.6	78,122	55,143	45,589	36,821	12.2	41.7
Saluda [29]	435	18,148	41.7	22,088	20,943	18,966	----------	—17.8	5.5
Spartanburg [30]	765	116,323	152.1	94,265	83,465	65,500	55,385	23.4	12.9
Sumter [31]	638	45,902	71.9	43,040	38,472	51,237	43,605	6.6	11.9
Union [32]	492	30,920	62.8	30,372	29,911	25,501	25,363	1.8	1.5
Williamsburg [33]	882	34,914	39.6	38,539	37,626	31,685	27,777	—9.4	2.4
York [34]	649	53,418	82.3	50,536	47,718	41,634	38,831	5.7	5.9

[1] Parts of Abbeville taken to form part of Greenwood in 1897 and part of McCormick in 1917.
[2] Organized from parts of Barnwell and Hampton in 1919.
[3] Organized from part of Barnwell in 1897; parts of Colleton annexed in 1919 and 1920.
[4] Parts taken to form Bamberg in 1897 and part of Allendale in 1919.
[5] Part taken to form part of Jasper in 1912.
[6] Part taken to form part of Dorchester in 1897, parts annexed to Charleston between 1890 and 1900 and in 1921, and part annexed to Orangeburg in 1910.
[7] Organized from parts of Lexington and Orangeburg in 1908.

[8] Parts of Berkeley annexed between 1890 and 1900 and in 1921; part of Colleton annexed in 1911.
[9] Organized from parts of Spartanburg, Union, and York in 1897; part of York annexed in 1921.
[10] Parts annexed to Williamsburg in 1914 and to Sumter in 1921; part of Sumter annexed in 1922.
[11] Part taken to form part of Dorchester in 1897; parts annexed to Charleston in 1911 and to Bamberg in 1919 and 1920.
[12] Part taken to form part of Lee in 1902 and part annexed to Florence between 1890 and 1900.
[13] Dillon organized from part of Marion in 1910, but prior to Thirteenth Census date (Apr. 15).
[14] Organized from parts of Berkeley and Colleton in 1897.
[15] Parts taken to form Saluda in 1896, part of Greenwood in 1897, and part of McCormick in 1917; part annexed to McCormick, and part of McCormick annexed in 1921.
[16] Part annexed to Richland in 1913.
[17] Part of Darlington annexed between 1890 and 1900, and parts of Williamsburg annexed in 1905, 1911, and 1921.
[18] Organized from parts of Abbeville and Edgefield in 1897; part taken to form part of McCormick in 1917.
[19] Parts taken to form part of Jasper in 1912 and part of Allendale in 1919.
[20] Organized from parts of Beaufort and Hampton in 1912.
[21] Part taken to form part of Lee in 1902; part annexed to Lee in 1921, and part of Lee annexed in 1925.
[22] Organized from parts of Darlington, Kershaw, and Sumter in 1902; part annexed to Sumter in 1914, part of Kershaw annexed in 1921, and part annexed to Kershaw in 1925.
[23] Part taken to form part of Calhoun in 1908; parts annexed to Newberry in 1901 and 1920 and to Richland in 1913 and 1922.
[24] Organized from parts of Abbeville, Edgefield, and Greenwood in 1917; part of Edgefield annexed and part annexed to Edgefield in 1921.
[25] Part taken to form part of Dillon in 1910, but prior to 13th Census date (Apr. 15).
[26] Parts of Lexington annexed in 1901 and 1920.
[27] Part taken to form part of Calhoun in 1908; part of Berkeley annexed in 1910.
[28] Part of Fairfield annexed in 1913, and parts of Lexington annexed in 1913 and 1922.
[29] Organized from part of Edgefield in 1896.
[30] Part taken to form part of Cherokee in 1897.
[31] Part taken to form part of Lee in 1902; part of Lee annexed in 1914; part of Clarendon annexed in 1921, and part annexed to Clarendon in 1922.
[32] Part taken to form part of Cherokee in 1897.
[33] Parts annexed to Florence in 1905, 1911, and 1921; part of Clarendon annexed in 1914.
[34] Part taken to form part of Cherokee in 1897 and 1921.

Minor civil divisions.—In 43 of the counties of South Carolina the primary divisions are known as townships and in 3 counties (Darlington, Marlboro, and Richland) as school districts. The city of Charleston in itself constitutes a primary division independent of any township organization. The townships and school districts include the secondary divisions, which are incorporated as cities and towns. Table 4 shows the population of each county by townships, school districts, cities, and towns. The population of all cities and towns except Charleston is shown in *italics* under the population of the townships or school districts in which the places are respectively located. Where a city or incorporated town occupies parts of two or more townships or school districts the total population of the place is given in connection with its first presentation.

Changes in the boundaries of townships and incorporated places between 1920 and 1930 are indicated by footnotes on Table 4; for changes between 1910 and 1920 reference may be made to the Reports of the Fourteenth Census (1920), Volume I, Table 53.

TABLE 4.—POPULATION OF COUNTIES BY MINOR CIVIL DIVISIONS: 1930, 1920, AND 1910

[The "districts" shown in a few counties in the table are school districts. Counties showing no totals for 1910 were organized between the censuses of 1910 and 1920. For changes in boundaries between 1920 and 1930, see footnotes; for those between 1910 and 1920, see Reports of the Fourteenth Census (1920), Vol. I, Table 53]

MINOR CIVIL DIVISION	1930	1920	1910
Abbeville County	**23,323**	**27,139**	**[1] 34,804**
Abbeville township	6,084	7,299	6,999
Abbeville city	*4,414*	*4,670*	*4,459*
Cedar Springs township	927	1,369	1,679
Diamond Hill township	2,300	2,653	2,503
Donalds township	2,192	2,301	2,387
Donalds town	*220*	*210*	*268*
Due West township	3,171	3,359	3,191
Due West town	*620*	*702*	*672*
Long Cane township	2,422	2,855	2,509
Lowndesville township	1,783	2,842	3,111
Lowndesville town	*210*	*271*	*350*
Magnolia township	3,723	3,405	3,380
Calhoun Falls town	*1,759*	*897*	*296*
Smithville township	721	1,056	1,351
Aiken County	**47,403**	**45,574**	**41,649**
Aiken township	8,927	6,300	6,320
Aiken city	*6,689*	*4,103*	*3,911*
Chinquapin township	892	805	711
Monetta town, total	*203*	*187*	*122*
In Aiken Co.	*90*	*98*	*67*
In Saluda Co.	*113*	*89*	*55*
Giddy Swamp township	1,691	1,821	1,207
Wagener town	*545*	*597*	*382*
Gregg township	6,019	4,864	4,713
Hammond township	2,754	2,560	2,780
Hopewell township	1,133	1,318	1,023
Perry town	*166*	*189*	*179*
Langley township	4,740	3,971	3,511
McTier township	611	1,113	1,034
Millbrook township	2,624	2,745	2,763
Rocky Grove township	1,313	1,716	1,382
Salley town	*453*	*400*	*311*
Rocky Springs township	2,160	2,409	2,209
Schultz township	5,803	5,189	3,633
North Augusta town	*2,003*	*1,742*	*1,136*
Shaws township	1,425	1,403	1,037
Silverton township	1,356	1,896	1,759
Ellenton town	*620*	*385*	*307*
Sleepy Hollow township	1,473	2,106	2,327
Tabernacle township	1,380	1,522	1,941
Wards township	1,094	1,350	1,309
Windsor township	2,002	2,480	2,130
Windsor town	*124*	*103*	*73*
Allendale County	**13,294**	**16,098**	**([1a])**
Allendale township	5,972	6,754	4,381
Allendale town	*2,066*	*1,898*	*1,453*
Fairfax town	*1,376*	*957*	*490*
Seigling ville town, total	*125*	*153*	*113*
In Allendale twp.	*50*	*76*	*65*
In Baldoc twp.	*75*	*77*	*48*
Baldoc township	1,047	1,914	1,780
Appleton town	*167*	*234*	*156*
Seigling ville town (see Allendale twp.).			
Bull Pond township	1,653	1,957	1,905
Millett township	1,173	1,443	-------
Sycamore township	1,931	2,424	2,319
Sycamore town	*119*	*119*	*99*
Ulmers town	*199*	*186*	*190*
Wilson township	1,518	1,606	-------

MINOR CIVIL DIVISION	1930	1920	1910
Anderson County	**80,949**	**76,349**	**69,568**
Anderson township	13,328	10,570	9,654
Anderson city, total [2]	*14,383*	*10,570*	*9,654*
Anderson twp, entire	*13,328*	*10,570*	*9,654*
In Centerville twp.	*1,055*	-------	-------
Belton township	5,358	5,196	5,341
Belton town	*1,756*	*1,780*	*1,653*
Broadway township	2,680	2,719	2,495
Brushy Creek township	3,730	3,903	3,564
Centerville township [2]	7,566	6,874	4,831
Anderson city (see Anderson twp.).			
Corner township	3,197	3,151	2,909
Iva town	*1,273*	*962*	*894*
Fork township	2,386	3,039	2,807
Townville town	*223*	*257*	*256*
Garvin township	3,410	3,892	3,374
Hall township	2,972	2,040	1,935
Honea Path township	5,535	4,319	4,413
Honea Path town	*2,740*	*1,900*	*1,763*
Hopewell township	2,268	2,502	2,370
Martin township	2,761	2,709	2,753
Pendleton township	4,436	4,777	3,890
Pendleton town	*1,035*	*1,040*	*822*
Rock Mills township	1,446	1,666	1,645
Savannah township	1,758	2,264	2,080
Starr town, total	*561*	*347*	*273*
In Savannah twp.	*36*	*75*	*56*
In Varennes twp.	*525*	*272*	*217*
Varennes township	8,409	6,112	5,686
Starr town (see Savannah twp.).			
Williamston township	10,079	10,616	9,821
West Pelzer town [2]	*355*	-------	-------
Williamston town	*2,235*	*2,322*	*1,957*
Bamberg County [3]	**19,410**	**20,962**	**18,544**
Bamberg township	9,308	8,541	7,807
Bamberg town	*2,450*	*2,210*	*1,937*
Denmark town	*1,713*	*1,254*	*1,075*
Buford Bridge township	2,506	3,943	3,507
Govan town	*106*	*124*	*111*
Olar town	*540*	*500*	*350*
Fish Pond township [3]	2,667	1,970	1,659
Midway township	2,281	2,927	2,155
Midway town [3]	*84*	-------	*56*
Three Mile township	3,648	3,581	3,356
Ehrhardt town	*432*	*495*	*315*
Barnwell County	**21,221**	**23,081**	**[4] 34,209**
Barnwell township	3,591	3,642	3,219
Barnwell town	*1,834*	*1,908*	*1,324*
Bennett Springs township	1,266	1,429	2,716
Dunbarton town, total	*275*	[4] *187*	-------
In Bennett Springs twp.	*80*	*47*	-------
In Richland twp.	*195*	*129*	-------
Blackville township	4,098	4,655	4,434
Blackville town	*1,284*	*1,421*	*1,273*
Four Mile township	1,760	1,683	1,852

[1] ABBEVILLE.—County total for 1910 includes population (7,601) of Bordeaux, Calhoun, and Indian Hill townships, taken, with parts of Cedar Springs and Magnolia townships, to form part of McCormick County in 1917.

[1a] ALLENDALE.—Townships for which population is shown for 1910 were in Barnwell County at that census.

[2] ANDERSON.—Part of Centerville township annexed to Anderson city in 1920. West Pelzer town not returned separately in 1920.

[3] BAMBERG.—Part of Warren township, Colleton County, annexed to Fish Pond township in 1920. Midway town not returned separately in 1920.

[4] BARNWELL.—County total for 1910 includes population (10,185) of Allendale, Baldoc, Bull Pond, and Sycamore townships taken, with parts of other townships, to form part of Allendale County in 1919. Total population of Dunbarton town includes population (11) returned as in Red Oak township in 1920.

TABLE 4.—POPULATION OF COUNTIES BY MINOR CIVIL DIVISIONS: 1930, 1920, AND 1910—Continued

MINOR CIVIL DIVISION	1930	1920	1910
Barnwell County—Con.			
Georges Creek township	1,441	1,462	995
Great Cypress township	1,308	1,745	2,935
Kline town	*214*	*238*	*199*
Red Oak township [4]	1,311	1,987	1,854
Snelling town	*126*	*137*	*338*
Richland township	1,289	1,527	1,537
Dunbarton town (see Bennett Springs twp.).			
Rosemary township	1,043	1,200	962
Williston township	4,124	3,751	3,520
Elko town	*210*	*188*	*114*
Williston town	*1,024*	*854*	*624*
Beaufort County	21,815	22,289	[5] 30,355
Beaufort township	8,680	7,636	8,034
Beaufort town	*2,776*	*2,831*	*2,486*
Port Royal town	*353*	*333*	*363*
Bluffton township	2,304	2,151	3,165
Bluffton town	*570*	*480*	*577*
Hilton Head township	1,474	2,196	1,995
St. Helena township	4,626	5,157	6,487
Sheldon township	3,129	3,521	5,394
Yemassee town, total	*589*	*323*	*250*
In Beaufort Co.	*40*	*18*	*35*
In Hampton Co.	*549*	*305*	*215*
Yemassee township	1,602	1,608	3,013
Hardeeville town, total	*728*	*413*	-------
In Beaufort Co.	*628*	*413*	-------
In Jasper Co.	*100*	-------	-------
Berkeley County [6]	22,236	22,558	23,487
Eutaw township	2,310	2,847	1,765
First St. James Goose Creek township	1,450	1,372	1,003
First St. Johns Berkeley township	2,835	2,605	3,660
Moncks Corner town, total	*623*	*309*	*232*
In 1st St. Johns Berkeley twp.	*180*	*112*	*232*
In 2d St. Johns Berkeley twp.	*443*	*197*	-------
First St. Stephens township	4,083	2,635	1,186
St. Stephens town	*911*	*312*	*408*
St. Dennis and St. Thomas township	2,050	2,384	2,728
St. James Santee township	1,263	1,345	1,057
Second St. James Goose Creek township [6]	3,209	4,631	4,906
Second St. Johns Berkeley township	2,527	2,347	3,998
Moncks Corner town (see 1st St. Johns Berkeley twp.).			
Second St. Stephens township	2,509	2,392	3,184
Calhoun County	16,707	18,384	16,634
Amelia township	5,278	5,988	5,298
St. Matthews town	*1,750*	*1,780*	*1,377*
Caw Caw township	3,636	3,836	3,944
Lyons township	5,390	4,626	4,463
Cameron town	*620*	*524*	*421*
Pine Grove township	1,658	2,881	1,987
Sandy Run township	745	1,053	942
Charleston County [7]	101,050	108,450	88,594
Charleston city	62,265	67,957	58,833
Christ Church township	4,541	6,513	6,351
Mount Pleasant town	*1,415*	*1,575*	*1,346*
Edisto Island township	1,948	2,578	3,234
First St. James Goose Creek township [7]	2,901	3,200	1,483
James Island township	3,058	2,595	3,147
Johns Island township	3,264	3,952	4,270
St. Andrews township	3,699	5,868	2,856
Maryville town	*498*	*505*	*473*
St. James Santee township	2,084	2,609	2,540
McClellanville town [7]	*502*	-------	-------
St. Michael and St. Philip township	5,044	4,300	2,239
St. Pauls township	6,089	5,784	-------
Second St. James Goose Creek township [7]	1,825	-------	-------
Lincolnville town	*600*	*247*	*341*
Sullivans Island township	1,378	899	1,047
Wadmalaw township	2,054	2,180	2,585
Cherokee County [8]	32,201	27,570	26,179
Cherokee township [8]	6,496	5,812	5,558
Blacksburg town	*1,747*	*1,512*	*1,119*
Draytonville township	1,982	2,087	1,870
Gowdeysville township	1,897	2,509	2,547
Limestone township	15,911	11,237	10,776
Gaffney town	*6,327*	*5,065*	*4,767*
Morgan township	4,276	3,806	3,242
White Plains township	1,939	2,110	2,187
Chester County	31,803	33,389	29,425
Baton Rouge township	2,802	2,649	2,836
Blackstock township	1,703	2,455	2,510
Blackstock town, total	*167*	*206*	*193*
In Chester Co.	*106*	*133*	*123*
In Fairfield Co.	*61*	*73*	*69*
Chester township	12,437	11,377	9,537
Chester city	*5,528*	*5,557*	*4,764*
Lowrys town	*293*	*194*	*343*
Halsellville township	1,177	1,690	1,485
Hazelwood township	1,355	1,865	2,058
Landsford township	2,418	3,570	3,243
Fort Lawn town	*169*	*231*	*204*
Lewisville township	4,577	5,422	5,521
Edgemoor town	*159*	*122*	*113*
Richburg town	*245*	*222*	*245*
Rossville township	5,334	4,349	2,229
Chesterfield County	34,334	31,969	26,301
Alligator township	3,412	3,351	2,160
McBee town	*514*	*417*	*187*
Cheraw township	7,203	6,440	5,860
Cheraw town	*3,573*	*3,150*	*2,373*
Cole Hill township	2,624	2,353	1,843
Patrick town	*230*	*164*	*98*
Court House township	6,449	6,370	4,898
Chesterfield town	*1,030*	*856*	*618*
Jefferson township	3,391	3,421	2,668
Jefferson town	*499*	*454*	*390*
ount Croghan township	4,414	4,269	3,377
Mount Croghan town	*289*	*232*	-------
Ruby town	*326*	*290*	*194*

[4] BARNWELL.—For footnote, see preceding page.

[5] BEAUFORT.—County total for 1910 includes population (2,267) of Coosawhatchie township, taken, with parts of other townships, to form part of Jasper County in 1912.

[6] BERKELEY.—Part of Second St. James Goose Creek township annexed to Charleston County in 1921.

[7] CHARLESTON.—Part of Second St. James Goose Creek township, Berkeley County (including Lincolnville town), annexed, and organized as Second St. James Goose Creek township in 1921. Name of First St. James Goose Creek township changed from St. James Goose Creek in 1921. McClellanville town incorporated in 1926.

[8] CHEROKEE.—Part of Kings Mountain township, York County, annexed to Cherokee township in 1921.

TABLE 4.—POPULATION OF COUNTIES BY MINOR CIVIL DIVISIONS: 1930, 1920, AND 1910—Continued

MINOR CIVIL DIVISION	1930	1920	1910
Chesterfield County—Continued.			
Pageland township [9]	4,181	3,843	3,234
Pageland town	*707*	*521*	*360*
Pee Dee township	1,423	796	-------
Steer Pen township	1,237	1,117	2,261
Clarendon County	30,036	[10]34,878	[10]32,188
Brewington township	318	444	556
Foreston town	*57*	*115*	*115*
Calvary township [10]	1,569	2,161	2,517
Paxville town, total [10]	*170*	*185*	*175*
In Calvary twp	*80*	-------	*98*
In Sammy Swamp twp	*90*	-------	*77*
Silver town [10]	*111*	-------	-------
Concord township	2,659	2,435	2,231
Summerton town, total	*812*	*957*	*678*
In Concord twp	*616*	*135*	*449*
In Friendship twp	*196*	*822*	*229*
Douglas township	1,571	1,567	1,301
Turbeville town [10]	*210*	-------	-------
Friendship township	2,875	4,929	3,295
Summerton town (see Concord twp.).			
Fulton township [10]	786	1,990	1,729
Harmony township	1,060	1,181	853
Manning township	3,434	4,041	3,827
Manning town	*1,884*	*2,022*	*1,854*
Midway township	1,092	910	1,190
Mount Zion township	1,261	1,440	1,148
New Zion township	1,796	1,520	1,162
Plowden Mills township	2,393	2,359	2,096
St. James township	1,818	2,070	2,128
St. Mark township	634	882	587
St. Paul township	1,838	1,688	1,508
Sammy Swamp township [10]	2,127	2,313	2,071
Paxville town [10] *(see Calvary twp.).*			
Sandy Grove township	945	928	869
Santee township	1,860	1,482	2,431
Davis Station town [10]	*301*	-------	-------
Colleton County	25,821	29,897	[11]35,390
Bell township	4,002	3,584	3,025
Ruffin town	*443*	*138*	*224*
Blake township	1,564	2,696	3,087
Broxton township	3,117	4,225	3,916
Lodge town	*290*	*315*	*263*
Fraser township	1,159	2,834	1,530
Glover township	1,098	1,381	1,473
Cottageville town, total	*465*	*444*	*418*
In Glover twp	*231*	*212*	*185*
In Sheridan twp	*234*	*232*	*233*
Heyward township	2,625	2,122	2,621
Hendersonville town	*516*	*285*	*319*
Lowndes townsliip	718	1,600	1,667
Colleton County—Con.			
Sheridan township	2,139	2,614	2,540
Cottageville town (see Glover twp.).			
Verdier township	6,254	5,555	5,578
Walterboro town	*2,592*	*1,853*	*1,677*
Warren township [11]	3,085	3,286	3,509
Smoaks town	*176*	*132*	-------
Darlington County [12]	41,427	[12]39,126	36,027
Dist. 1, Bethel	1,232	1,207	-------
Dist. 2, Darlington	8,213	5,984	-------
Darlington town	*5,556*	*4,669*	*3,789*
Dist. 3, Quietude	812	824	-------
Dist. 4, Newman Swamp	786	972	-------
Dist. 5, Pond Hollow [12]	236	646	-------
Dist. 6, Lamar	1,590	1,492	-------
Lamar town	*916*	*784*	*592*
Dist. 7, Mechanicsville	963	1,460	-------
Dist. 8, Swift Creek	1,030	1,227	-------
Dist. 9, Black Creek [12]	191	-------	-------
Dist. 10, Kellytown	662	808	-------
Dist. 11, Anderson [12]	1,461	365	-------
Dist. 12, High Hill	1,289	1,448	-------
Dist. 13, Society Hill	1,389	1,441	-------
Society Hill town [12]	*575*	-------	-------
Dist. 14, Mont Clare	1,067	1,467	-------
Dist. 15, Epworth	1,174	1,293	-------
Dist. 16, Leavenworth	1,045	1,000	-------
Dist. 17, New Market [12]	348	-------	-------
Dist. 18, Antioch	2,613	2,816	-------
Dist. 20, Philadelphia	880	1,074	-------
Dist. 21, Palmetto	828	1,128	-------
Dist. 23, Indian Branch	617	1,388	-------
Dist. 24, Lynches River	895	994	-------
Dist. 27, Oates	630	742	-------
Dist 28, Clyde [12]	659	1,177	-------
Dist. 29, Burnt Branch	442	444	-------
Dist. 30, Dovesville	1,474	905	-------
Dovesville town	*190*	*181*	*169*
Dist. 32, Hartsville	8,901	6,011	-------
Hartsville town	*5,067*	*3,624*	*2,365*
Dillon County	25,733	25,278	[13]22,615
Bethea township	4,365	4,432	2,020
Bingham town	*110*	*143*	*196*
Latta town	*1,166*	*1,079*	*1,358*
Mallory town	*81*	*61*	*96*
Carmichael township	3,837	3,858	3,277
Harlleesville township	3,751	4,848	4,108
Little Rock town	*274*	*197*	*99*
Hillsboro township [13]	3,866	4,239	-------
Kemper town	*47*	*63*	*62*
Pages Mill town	*447*	*330*	*157*
Manning township [13]	8,655	6,017	5,408
Dillon town	*2,731*	*2,205*	*1,757*
Fork town	*168*	*134*	*134*

[9] CHESTERFIELD.—Name of Pageland township changed from Old Store in 1923.

[10] CLARENDON.—County totals for 1920 and 1910 include population (185 in 1920; 175 in 1910) of Paxville town, in Calvary and Sammy Swamp townships, and population (338 in 1920; 424 in 1910) of Pinewood town, in Calvary and Fulton townships, shown independently in 1920, because not returned separately by townships. The figures shown for 1920 and 1910 for Calvary, Fulton, and Sammy Swamp townships are exclusive of the population of these towns. Fulton township and part of Calvary township, with Pinewood town, were annexed to Sumter County in 1921; parts of these townships were returned to Clarendon County in 1922. Silver, Turbeville, and Davis Station towns not returned separately in 1920.

[11] COLLETON.—County total for 1910 includes population (6,444) of Adams Run and Collins townships, annexed to Charleston County in 1911. Part of Warren township annexed to Bamberg County in 1920.

[12] DARLINGTON.—County divisions are school districts. County total for 1920 includes population (723 in 1920) of district 19, consolidated with district 11 in 1921. District 17 organized from part of district 5 in 1928; district 9 organized from part of district 28 in 1921. Society Hill town incorporated in 1926.

[13] DILLON.—County total for 1910 includes population (2,102), of township 3, annexed to Bethea township, and population (3,887) of townships 1 and 2, from which Hillsboro township was organized, between 1910 and 1920. Part of Hillsboro township (including Fork town) annexed to Manning township in 1928.

TABLE 4.—POPULATION OF COUNTIES BY MINOR CIVIL DIVISIONS: 1930, 1920, AND 1910—Continued

MINOR CIVIL DIVISION	1930	1920	1910
Dillon County—Con.			
New Kirby township	1,259	1,884	1,813
Sellers town, total	*690*	*483*	*458*
In Dillon Co.	*98*	-------	-------
In Marion Co.	*592*	*483*	*458*
Dorchester County	18,956	19,459	17,891
Burns township	2,137	2,292	2,366
Ridgeville town	*418*	*385*	*300*
Carns township	1,590	1,926	1,766
Harleyville town, total	*371*	*353*	*295*
In Carns twp.	*144*	*133*	*190*
In Givhans twp.	*227*	*220*	*105*
Collins township	770	847	1,240
Dorchester township	5,826	5,431	4,666
Summerville town	*2,679*	*2,550*	*2,355*
George township	4,043	3,694	3,518
St. George town	*1,639*	*1,386*	*957*
Givhans township	2,031	2,204	1,754
Harleyville town (see Carns twp.).			
Koger township	2,559	3,065	2,581
Grover town	*57*	*76*	*67*
Reevesville town	*181*	*200*	*205*
Edgefield County [14]	19,326	[14]23,928	[14]28,281
Blocker township	1,048	1,231	1,145
Colliers township	1,126	2,002	2,014
Collins township [14]	950	1,169	1,456
Elmwood township	959	1,248	1,306
Hibler township	255	273	592
Johnston township	2,300	2,200	2,062
Johnston town	*1,072*	*1,101*	*943*
Meriwether township	1,840	2,677	2,992
Moss township	1,003	1,423	1,411
Pickens township	3,309	3,387	3,471
Edgefield town, total	*2,132*	*1,865*	*1,771*
In Pickens twp.	*885*	*692*	*834*
In Wise twp.	*1,247*	*1,173*	*937*
Shaw township	1,976	2,103	1,922
Trenton town	*369*	*271*	*257*
Talbert township	628	1,034	1,733
Ward township	1,321	1,550	1,332
Wise township	2,611	3,290	2,722
Edgefield town (see Pickens twp.).			
Fairfield County	23,287	27,159	29,442
Township 1	1,694	2,689	2,729
Township 2	1,812	2,390	2,335
Blackstock town, total	*167*	*206*	*192*
In Fairfield Co.	*61*	*73*	*69*
In Chester Co.	*106*	*133*	*123*
Township 3	906	1,043	1,924
Township 4	627	1,036	1,077
Township 5	931	1,044	1,648
Township 6	995	1,425	2,081
Township 7	676	1,251	937
Ridgeway town, total	*404*	*429*	*370*
In twp. 7	*138*	*324*	*120*
In twp. 8	*266*	*105*	*250*
Township 8	1,870	2,631	3,655
Ridgeway town (see twp. 7).			
Fairfield County—Con.			
Township 9	2,824	2,979	3,099
Township 10	1,059	1,170	1,395
Township 11	1,079	1,382	1,536
Township 12	1,269	1,472	1,700
Township 13	947	1,195	2,599
Township 14	5,484	3,143	2,677
Winnsboro city	*2,344*	*1,822*	*1,754*
Township 15	1,114	1,409	-------
Florence County [15]	61,027	50,406	35,671
Back Swamp township	607	833	966
Cains township	4,196	3,828	2,975
Pamplico town	*467*	*452*	-------
Cartersville township	1,454	1,885	1,775
Cartersville town	*173*	*286*	*204*
Ebenezer township	1,189	1,421	1,332
Effingham township	2,541	2,540	1,938
Florence township	19,137	13,396	10,056
Florence city	*14,774*	*10,968*	*7,057*
Hannah township	1,866	1,183	907
James Cross Roads township	1,087	1,103	838
Jeffreys township	2,144	2,657	2,449
Johnson township [15]	2,140	-------	-------
Johnsonville town [15]	*326*	*271*	-------
Lake township	3,508	2,828	-------
Scranton town, total	*392*	*294*	*308*
In Lake twp.	*206*	*80*	*111*
In Lee twp.	*186*	*214*	*197*
Lake City township	4,598	3,258	-------
Lake City town	*1,942*	*1,606*	*1,074*
Lee township	1,571	1,527	-------
Scranton town (see Lake twp.).			
Lynch township	1,999	1,716	1,476
McMillen township	2,987	2,952	2,902
Motts township	3,081	2,484	1,957
Olanta town	*433*	*409*	*250*
Pee Dee township	1,623	2,170	1,971
Tans Bay township	1,888	1,606	1,140
Timmonsville township	3,411	2,929	2,929
Timmonsville town	*1,919*	*1,860*	*1,708*
Georgetown County	21,738	21,716	22,270
Township 1, Santee	1,394	1,227	2,226
Township 2, Sampit (Gourdin)	1,543	1,663	1,791
Township 3, Georgetown	8,897	8,331	8,994
Georgetown city	*5,082*	*4,579*	*5,559*
Township 4, Andrews (Black River)	3,951	3,842	2,482
Andrews town, total	*1,712*	*1,968*	-------
In Georgetown Co.	*1,664*	*1,868*	-------
In Williamsburg Co.	*48*	*100*	-------
Township 5, Pee Dee and Choppee	1,778	2,450	1,604
Township 6, Carvers Bay (Collins)	2,344	2,493	2,506
Township 7, Murrels Inlet and Waverly Mills (Waccamaw)	1,831	1,710	2,607

[14] EDGEFIELD.—County total for 1920 includes population (341) of Washington township, annexed to McCormick County in 1921; county total for 1910 includes population (1,838) of Plum Branch township, taken, with parts of other townships, to form part of McCormick County in 1917, and population (2,285) of Washington township, part taken to form part of McCormick County in 1917 and remainder annexed to McCormick in 1921. Part of Edgefield township, McCormick County, annexed to Collins township in 1921.

[15] FLORENCE.—Parts of townships 11 and 12, Williamsburg County (including Johnsonville town), annexed in 1921 and taken to form Johnson township.

TABLE 4.—POPULATION OF COUNTIES BY MINOR CIVIL DIVISIONS: 1930, 1920, AND 1910—Continued

MINOR CIVIL DIVISION	1930	1920	1910
Greenville County	**117,009**	**88,498**	**68,377**
Austin township	4,771	4,186	3,717
Simpsonville town, total	*1,400*	*566*	*521*
In Austin twp	*956*	*566*	*521*
In Fairview twp	*444*	-------	-------
Bates township	4,042	2,642	2,560
Butler township	3,963	3,548	3,037
Chick Springs township	9,742	7,005	4,517
Greer town, total	*2,419*	*2,292*	*1,673*
In Greenville Co	*1,862*	*1,766*	*1,354*
In Spartanburg Co	*557*	*526*	*319*
Cleveland township	586	490	607
Dunklin township	2,311	2,689	2,664
Princeton town, total	*183*	*207*	*182*
In Greenville Co	*31*	*60*	*13*
In Laurens Co	*152*	*147*	*169*
Fairview township	5,200	4,270	4,192
Fountain Inn town	*1,264*	*1,100*	*979*
Simpsonville town (see Austin twp.).			
Gantt township	2,898	2,835	2,206
Glassy Mountain township	1,199	1,125	1,320
Greenville township	64,997	43,441	28,800
Greenville city	*29,154*	*23,127*	*15,741*
West Greenville town	*1,917*	*860*	-------
Grove township	4,425	4,254	4,089
Highland township	2,649	2,642	2,320
Oaklawn township	2,682	2,667	2,104
O'Neal township	3,562	3,330	2,832
Paris Mountain township	2,602	2,201	1,827
Saluda township	1,380	1,173	1,576
Greenwood County	**36,078**	**35,791**	**[16]34,225**
Bradley township	683	1,059	1,312
Bradley town	*195*	*207*	*279*
Brooks township	780	980	974
Callison township	680	1,139	1,565
Cokesbury township	868	1,276	1,372
Coronaca township	798	1,197	1,266
Coronaca town	*191*	*165*	*199*
Fellowship township	1,154	1,017	1,489
Greenwood township [16]	17,137	15,930	11,928
Greenwood city [16]	*11,020*	*8,703*	*6,614*
Hodges township	1,326	1,375	1,319
Hodges town	*284*	*284*	*266*
Kinards township	629	1,123	1,320
Kirksey township	774	1,028	1,089
Ninety-Six township	4,173	2,838	3,034
Ninety-Six town	*1,381*	*773*	*758*
Phoenix township	970	1,561	1,399
Troy township	517	682	1,350
Troy town	*219*	*315*	*233*
Verdery township	746	922	1,130
Walnut Grove township	4,843	3,664	2,753
Hampton County	**17,243**	**19,550**	**[17]25,126**
Goethe township	3,945	4,714	5,163
Estill town, total	*1,412*	*1,393*	*460*
In Goethe twp	*659*	*1,393*	*460*
In Lawton twp	*753*	-------	-------
Luray town	*138*	*174*	*194*
Lawton township	4,971	4,913	4,402
Estill town (see Goethe twp.).			
Furman town	*270*	*296*	-------
Scotia town	*324*	*269*	*189*
Hampton County—Con.			
Peeples township	6,491	8,294	6,939
Brunson town	*675*	*699*	*610*
Hampton town	*811*	*706*	*748*
Varnville town	*969*	*1,160*	*542*
Pocotaligo township	1,836	1,629	1,782
Yemassee town, total	*589*	*323*	*250*
In Hampton Co	*549*	*305*	*215*
In Beaufort Co	*40*	*18*	*35*
Horry County	**39,376**	**32,077**	**26,995**
Bayboro township	3,207	2,567	2,301
Bucks township	*3,252*	*2,808*	*2,769*
Conway township	8,842	6,592	5,388
Conway town	*3,011*	*1,969*	*1,228*
Dog Bluff township	2,729	2,029	1,675
Dogwood Neck township	1,238	827	948
Floyd township	4,259	3,492	2,606
Galivants Ferry township	3,135	2,755	2,060
Aynor town	*375*	*275*	-------
Green Sea township	3,562	2,627	2,142
Little River township	2,219	2,343	2,405
Simpson Creek township	5,541	4,638	3,129
Loris town	*900*	*600*	*229*
Socastee township	1,392	1,339	1,572
Jasper County	**9,988**	**9,868**	-------
Coosawhatchie township	3,498	3,619	-------
Ridgeland town, total	*715*	*418*	*330*
In Coosawhatchie twp	*374*	*418*	*330*
In Pocotaligo twp	*341*	-------	-------
Hardeeville township [18]	922	-------	-------
Hardeeville town, total	*728*	*413*	-------
In Jasper Co	*100*	-------	-------
In Beaufort Co	*628*	*413*	-------
Pocotaligo township	3,128	2,669	-------
Ridgeland town (see Coosawhatchie twp.).			
Roberts township [18]	2,440	3,580	-------
Kershaw County [19]	**32,070**	**29,398**	**27,094**
Buffalo township	6,449	5,155	4,496
Bethune town	*522*	*299*	*317*
Kershaw town, total	*1,120*	*1,022*	*950*
In Kershaw Co	*332*	*367*	*344*
In Lancaster Co	*788*	*655*	*606*
DeKalb township [19]	14,977	12,031	10,695
Camden city	*5,183*	*3,980*	*3,569*
Flat Rock township	4,748	5,197	5,863
Westville town [19]	*64*	-------	*107*
Wateree township	5,896	7,015	6,040
Blaney town	*175*	*156*	*116*
Lancaster County	**27,980**	**28,628**	**26,650**
Buford township	2,386	2,741	2,532
Cane Creek township	2,663	3,109	2,843
Cedar Creek township	1,498	1,980	2,102
Flat Creek township	4,150	4,297	3,738
Kershaw town, total	*1,120*	*1,022*	*950*
In Flat Creek twp	*479*	*335*	*338*
In Pleasant Hill twp	*309*	*270*	*268*
In Kershaw Co	*332*	*367*	*344*
Gills Creek township	9,826	7,916	7,530
Lancaster town	*3,545*	*3,032*	*2,098*

[16] GREENWOOD.—County total for 1910 includes population (925) of Yeldell township, taken, with parts of other townships, to form part of McCormick County in 1917. Part of Greenwood township annexed to Greenwood town in 1926 and town incorporated as a city in 1927.

[17] HAMPTON.—County total for 1910 includes population (6,840) of Coosawhatchie and Roberts townships taken, with part of Pocotaligo township, to form part of Jasper County in 1912.

[18] JASPER.—Hardeeville township organized from part of Roberts township in 1921.

[19] KERSHAW.—Part of DeKalb township annexed to Lee County, in 1921; part of Lee County annexed to DeKalb township in 1925. Westville town not returned separately in 1920.

TABLE 4.—POPULATION OF COUNTIES BY MINOR CIVIL DIVISIONS: 1930, 1920, AND 1910—Continued

MINOR CIVIL DIVISION	1930	1920	1910
Lancaster County—Con.			
Indian Land township	1,524	1,663	1,652
Pleasant Hill township	4,622	5,305	4,771
Heath Springs town	*520*	*505*	*452*
Kershaw town (see Flat Creek twp.).			
Waxhaw township	1,311	1,617	1,482
Laurens County	42,094	42,580	41,550
Cross Hill township	2,163	3,366	3,397
Cross Hill town	*678*	*587*	*558*
Dials township	4,846	5,295	4,865
Gray Court town	*360*	*318*	*284*
Hunter township	12,000	9,045	8,541
Clinton town	*5,643*	*3,767*	*3,272*
Kinards town, total	*273*	*236*	*166*
In Laurens Co	*71*	*63*	-------
In Newberry Co	*202*	*173*	*166*
Mountville town	*151*	*220*	*150*
Jacks township	2,249	2,255	2,636
Laurens township	10,605	10,281	9,924
Laurens town	*5,443*	*4,620*	*4,318*
Scuffletown township	1,452	2,226	2,490
Sullivans township	2,570	2,777	2,715
Princeton town, total	*183*	*207*	*132*
In Laurens Co	*152*	*147*	*169*
In Greenville Co	*31*	*60*	*13*
Waterloo township	2,631	3,632	3,253
Waterloo town	*204*	*209*	*191*
Youngs township	3,578	3,683	3,679
Lee County [20]	24,096	26,827	25,318
Bishopville township	6,330	6,295	5,477
Bishopville town	*2,249*	*2,090*	*1,659*
Cypress township	1,284	1,572	1,431
Ionia township [20]	1,317	1,634	1,889
Lynchburg township	3,763	4,449	3,566
Elliott town, total	*276*	*271*	-------
In Lynchburg twp	*40*	*57*	-------
In Mount Clio twp	*236*	*214*	-------
Lynchburg town	*512*	*506*	*466*
Mechanicsville township	1,380	1,581	2,061
Mount Clio township	3,040	2,898	3,105
Elliott town (see Lynchburg twp.).			
St. Charles township	1,055	1,896	1,810
Spring Hill township	2,446	3,028	2,790
Stokes Bridge township	1,403	2,010	1,876
Turkey Creek township [20]	1,219	1,464	1,313
Lucknow town [20]	*40*	-------	-------
Lexington County [21]	36,494	35,676	32,040
Black Creek township	1,553	2,529	1,200
Pelion town	*200*	*184*	-------
Boiling Springs township	1,680	1,779	1,524
Broad River township [21]	820	2,215	3,044
Chapin town	*429*	*264*	*545*
Bull Swamp township	3,873	2,682	3,166
Swansea town	*717*	*690*	*523*
Lexington County—Con.			
Chinquepin township	4,450	4,661	3,132
Batesburg town, total	*2,839*	*2,848*	*1,895*
In Lexington Co	*2,605*	*2,717*	*1,895*
In Saluda Co	*234*	*131*	*100*
Congaree township	7,610	6,134	3,716
Brookland town	*1,722*	*1,793*	*900*
Cayce town	*1,267*	*746*	-------
Fork township	2,283	1,843	3,107
Irmo town	*365*	*236*	*267*
Gilbert Hollow township	4,533	4,369	3,649
Leesville town	*1,340*	*1,216*	*980*
Lewiedale town	*235*	*226*	*162*
Summit town	*66*	*80*	*87*
Hollow Creek township	1,534	2,142	1,771
Lexington township	4,594	3,747	3,643
Lexington town	*1,152*	*894*	*709*
Platts Springs township	1,578	1,680	1,395
Saluda township [21]	1,311	1,886	1,681
Sandy Run township	675	800	622
McCormick County [22]	11,471	10,444	-------
Bordeaux township	3,082	4,041	[22] 3,716
McCormick town	*1,304*	*1,284*	*613*
Edgefield township [22]	1,177	1,375	-------
Greenwood township [22]	1,754	2,870	-------
Indian Hill township	478	732	[22] 517
Mount Carmel township	2,266	3,726	-------
Mount Carmel town	*108*	*223*	*264*
Willington town	*452*	*272*	*365*
Plum Branch township	1,061	1,849	-------
Plum Branch town	*127*	*160*	*145*
Washington township [22]	1,653	1,842	-------
Modoc town	*90*	*138*	*108*
Parksville town	*175*	*245*	*197*
Marion County	27,221	23,721	[23] 20,596
Brittons Neck township	2,044	1,783	1,511
Le Gette township	2,954	2,900	2,310
Marion township	7,866	6,552	6,354
Marion town	*4,921*	*3,898*	*3,844*
Moody township [23]	2,044	1,984	1,052
Sellers town, total	*690*	*483*	*458*
In Marion Co	*592*	*483*	*458*
In Dillon Co	*98*	-------	-------
Reeves township	8,940	[23] 7,207	[23] 6,032
Mullins town	*3,158*	*2,379*	*1,832*
Nichols town	*239*	*101*	*118*
Zion town	*371*	*197*	*195*
Rowell township	1,069	1,120	1,024
Wahee township	2,132	1,871	1,440
Woodbury township	172	205	126
Marlboro County [24]	31,634	33,180	31,180
Dist. 1, Brownsville	645	-------	-------
Dist. 2, Beauty Spot	718	-------	-------
Dist. 3, New Hope	490	-------	-------

[20] LEE.—Part of Kershaw County annexed to Turkey Creek township in 1921; part of Ionia township annexed to Kershaw County in 1925. Lucknow town not returned separately in 1920.

[21] LEXINGTON.—Parts of Broad River and Saluda townships annexed to Newberry County in 1920, and part of Broad River township annexed to Richland County in 1922.

[22] MCCORMICK.—Washington township, Edgefield County (population 341 in 1920) annexed to Washington township in 1921. Part of Edgefield township annexed to Edgefield County in 1921. Greenwood township returned in 1920 as East and West Greenwood. Bordeaux and Indian Hill townships were in Abbeville County in 1910.

[23] MARION.—County total for 1910 includes population (738) of Kirby township, annexed to Moody between 1910 and 1920. Population of Reeves township in 1920 and 1910 corrected to include Hillsboro township, erroneously returned as independent.

[24] MARLBORO.—County redistricted and organization changed from civil townships to school districts since 1920 comparison of population by districts can not be made.

TABLE 4.—POPULATION OF COUNTIES BY MINOR CIVIL DIVISIONS: 1930, 1920, AND 1910—Continued

MINOR CIVIL DIVISION	1930	1920	1910
Marlboro County—Con.			
Dist. 4, Wesley	517	-------	-------
Dist. 5, Tatum	911	-------	-------
Tatum town	*186*	*176*	*225*
Dist. 6, Dargan	1,134	-------	-------
Dist. 7, Brightsville	1,289	-------	-------
Dist. 8, Pegues	549	-------	-------
Dist. 9, Clio	1,824	-------	-------
Clio town	*808*	*1,009*	*780*
Dist. 10, Bennettsville	5,714	-------	-------
Bennettsville town	*3,667*	*3,197*	*2,646*
Dist. 11, Boykin	1,004	-------	-------
Dist. 12, McColl	2,745	-------	-------
McColl town	*1,667*	*2,129*	*1,628*
Dist. 13, Dudley	422	-------	-------
Dist. 14, Lester	825	-------	-------
Dist. 15, Blenheim	1,720	-------	-------
Blenheim town	*253*	*234*	*228*
Dist. 16, Fletcher	1,308	-------	-------
Dist. 17, Drake	410	-------	-------
Dist. 18, Willis	702	-------	-------
Dist. 19, Hebron	878	-------	-------
Dist. 20, Harmony	487	-------	-------
Dist. 21, Dunbar	617	-------	-------
Dist. 22, Irby	411	-------	-------
Dist. 23, Pee Dee	320	-------	-------
Dist. 24, Key	795	-------	-------
Dist. 25, Ebenezer	581	-------	-------
Dist. 26, Salem	957	-------	-------
Dist. 27, Dyers Hill	617	-------	-------
Dist. 28, Kollock	511	-------	-------
Dist. 29, Whites Creek	467	-------	-------
Dist. 30, Wilson	1,017	-------	-------
Dist. 31, Pineville	716	-------	-------
Dist. 32, Oak Grove	333	-------	-------
Newberry County [25]	*34,681*	*35,552*	*34,586*
Township 1, Newberry	11,314	9,194	8,632
Helena town	*596*	*435*	*425*
Newberry town	*7,298*	*5,894*	*5,028*
Township 2, Caldwell	1,082	1,782	2,020
Township 3, Maybinton	949	1,450	1,347
Township 4, Cromer	4,648	3,935	3,264
Whitmire town	*2,763*	*1,955*	*1,045*
Township 5, Reeder	1,685	2,132	2,209
Kinards town, total	*273*	*236*	*166*
In Newberry Co	*202*	*173*	*166*
In Laurens Co	*71*	*63*	-------
Township 6, Floyd	2,227	2,335	2,856
Silverstreet town, total	*221*	*297*	-------
In Twp. 6	*99*	*157*	-------
In Twp. 8	*122*	*140*	-------
Township 7, Moon	1,672	2,630	2,401
Chappells town	*174*	*207*	*150*
Township 8, Mendenhall	2,590	2,125	2,262
Silverstreet town (see twp. 6).			
Township 9, Stony Battery [26]	3,384	4,840	4,745
Little Mountain town, total	*244*	*399*	*440*
In Twp. 9	*98*	*146*	*196*
In Twp. 10	*146*	*253*	*244*
Prosperity town	*844*	*748*	*737*
Newberry County—Con.			
Township 10, Cannon	1,959	2,122	2,259
Little Mountain town (see twp. 9).			
Township 11, Heller [25]	2,239	2,507	2,591
Pomaria town	*263*	*288*	*238*
Township 12 [25]	932	-------	-------
Peak town [26]	*154*	*160*	*183*
Oconee County	33,368	30,117	27,337
Center township	5,478	5,099	5,336
Chattooga township	653	579	679
Keowee township	*3,487*	*3,813*	*3,097*
Pulaski township	545	544	715
Seneca township	10,094	7,449	6,400
Seneca town	*1,929*	*1,460*	*1,813*
Tugaloo township	5,561	5,866	5,041
Westminster town	*1,774*	*1,847*	*1,576*
Wagener township	6,999	6,261	5,466
Walhalla town	*2,383*	*2,063*	*1,595*
West Union town	*309*	*306*	*328*
White Water township	551	506	603
Orangeburg County	63,864	64,907	55,893
Bowman township	1,565	1,773	1,502
Bowman town	*754*	*733*	*327*
Branchville township	3,049	3,112	2,819
Branchville town	*1,689*	*1,814*	*1,471*
City township	8,776	7,290	5,906
Orangeburg city	*8,776*	*7,290*	*5,906*
Cow Castle township	1,397	1,765	1,306
Edisto township	1,292	1,683	1,479
Elizabeth township	3,762	2,939	3,623
North town	*755*	*700*	*561*
Woodford town	*223*	*144*	*190*
Elloree township	4,099	3,966	3,220
Elloree town	*1,098*	*925*	*540*
Eutaw township	2,645	2,046	2,978
Eutawville town	*327*	*285*	*405*
Goodland township	4,207	4,215	3,318
Springfield town	*943*	*798*	*438*
Hebron township	1,466	1,933	1,547
Livingston town	*193*	*159*	*168*
Neeses town	*320*	*289*	*143*
Holly Hill township	4,394	3,955	3,296
Bowyer town	*136*	*87*	*50*
Holly Hill town	*702*	*522*	*342*
Liberty township	1,793	1,828	2,053
Limestone township	1,967	2,489	2,017
Middle township	2,583	3,320	2,494
New Hope township	1,432	1,861	1,979
Rowesville town	*400*	*425*	*508*
Orange township	6,056	5,567	3,900
Providence township	2,573	2,777	2,190
Rocky Grove township	884	961	779
Union township	2,259	2,820	2,274
Cope town	*231*	*266*	*174*
Vances township	2,127	1,768	1,932
Vances town	*121*	*124*	*97*
Willow township	3,560	4,336	3,473
Norway town	*494*	*474*	*315*
Zion township	1,978	1,903	1,799
Cordova town	*151*	*133*	-------

[25] NEWBERRY.—Parts of Saluda and Broad River (including Peak town) townships, Lexington County, annexed, and taken to form township 12 in 1920; part of township 11 annexed to 12 in 1925, and part of township 12 annexed to 9 in 1922.

TABLE 4.—POPULATION OF COUNTIES BY MINOR CIVIL DIVISIONS: 1930, 1920, AND 1910—Continued

MINOR CIVIL DIVISION	1930	1920	1910
Pickens County	**33,709**	**28,329**	**25,422**
Township 1, Easley	8,412	7,123	6,051
Easley city	*4,886*	*3,568*	*2,983*
Township 2, Liberty	6,790	5,019	4,107
Liberty town	*2,128*	*1,705*	*1,058*
Township 3, Central	6,826	5,878	5,410
Calhoun town	*816*	*450*	*215*
Central town	*1,440*	*398*	*886*
Norris town	*216*	*206*	*180*
Township 4, Hurricane	3,113	3,015	2,394
Six Mile town	*150*	*134*	-------
Township 5, Pickens	4,754	3,975	3,805
Pickens town	*1,130*	*805*	*897*
Township 6, Dacusville	1,854	1,753	1,852
Township 7, Pumpkintown	853	782	863
Township 8, Eastatoe	1,107	784	940
Richland County [26]	**87,667**	**78,122**	**55,143**
Dist. 1, Columbia	60,555	-------	-------
Columbia city [26]	*51,581*	*37,524*	*26,319*
Arden town	*987*	*924*	-------
Eau Claire town	*2,915*	*2,566*	*1,234*
Dist. 2, Hyatt Park [26]	106	4,331	-------
Dist. 4, Olympia [26]	4,911	4,992	-------
Dist. 5, Lykesland	1,084	1,911	-------
Dist. 6, Hopkins	1,885	2,504	-------
Dist. 7, Horrell Hill	614	908	-------
Dist. 8A, Bellwood	1,038	-------	-------
Dist. 8B, Gadsden	1,105	-------	-------
Dist. 9, Kingville	1,320	1,483	-------
Dist. 10, Eastover	2,031	2,766	-------
Eastover town	*393*	*326*	*237*
Dist. 11, Garners Ferry	491	686	-------
Dist. 12A, Shady Grove	286	-------	-------
Dist. 12B, Leesburg	206	-------	-------
Dist. 13, Browns Chapel	509	3,743	-------
Dist. 14, Union	214	310	-------
Dist. 15, Macedonia	180	124	-------
Dist. 16, Messrs	256	155	-------
Dist. 17, Park [26]	1,512	259	-------
Dist. 19, Pontiac	304	509	-------
Dist. 20, Killian	341	-------	-------
Dist. 21A, Fair Lawn	384	-------	-------
Dist. 21B, Level	295	-------	-------
Dist. 22, Bellview	327	877	-------
Dist. 23, Blythewood	1,627	1,483	-------
Dist. 24, Holly Grove	213	-------	-------
Dist. 25, Camp Ground	941	-------	-------
Dist. 26, Wayside	511	553	-------
Dist. 27, St. Andrews	887	768	-------
Dist. 28, Ballentine	518	478	-------
Dist. 29, Piedmont	450	402	-------
Dist. 30, Folk	386	624	-------
Richland County—Con.			
Dist. 31, White Rock	410	378	-------
White Rock town	*138*	*88*	*85*
Dist. 32, Spring Hill	312	340	-------
Dist. 33, Summerville [26]	240	-------	-------
Saluda County	**18,143**	**22,088**	**20,943**
Township 1, Germanville	2,276	3,007	2,675
Township 2	2,602	3,895	3,225
Batesburg town, total	*2,859*	*2,848*	*1,995*
In Saluda Co	*234*	*131*	*100*
In Lexington Co	*2,605*	*2,717*	*1,895*
Township 3	2,145	2,954	2,909
Township 4	3,694	3,485	2,720
Saluda town	*1,931*	*1,203*	*610*
Township 5	1,513	2,500	3,060
Township 6	2,238	2,463	2,784
Township 7	3,020	3,784	3,504
Monetta town, total	*203*	*137*	*122*
In Saluda Co	*113*	*39*	*55*
In Aiken Co	*90*	*98*	*67*
Ridge Spring town	*628*	*597*	*505*
Wards town	*233*	*234*	*183*
Spartanburg County	**116,323**	**94,365**	**83,485**
Beech Springs township	20,828	13,110	12,073
Duncan town	*406*	*115*	*190*
Greer town, total	*2,419*	*2,292*	*1,673*
In Spartanburg Co	*557*	*520*	*319*
In Greenville Co	*1,862*	*1,766*	*1,354*
Wellford town	*400*	*180*	*370*
Campobello township	12,208	11,139	8,679
Campobello town	*840*	*509*	*255*
Inman town	*969*	*694*	*474*
Landrum town	*1,212*	*980*	*449*
Cherokee township	7,809	6,087	5,250
Chesnee town	*764*	*600*	-------
Cross Anchor township	3,303	3,708	3,007
Glenn Springs township	2,457	2,947	2,044
Glenn Springs town	*164*	*171*	*176*
Pacolet township	5,059	4,056	5,501
Cowpens town, total	*1,115*	*1,284*	*1,101*
In Pacolet twp	*527*	*600*	*479*
In Spartanburg twp	*588*	*684*	*631*
Pacolet town	*809*	*598*	*410*
Reidville township	6,341	6,176	6,874
Reidville town	*208*	*251*	*177*
Spartanburg township	47,408	35,331	31,354
Cowpens town (see Pacolet twp.)			
Spartanburg city	*28,723*	*22,658*	*17,517*
Walnut Grove township	2,058	2,723	2,443
Woodruff township	7,592	7,302	4,380
Woodruff town	*3,175*	*2,396*	*1,880*

[26] RICHLAND.—County divisions are school districts; redistricted since 1920; comparisons of population made wherever possible. Part of Broad River township, Lexington County, annexed in 1922 and taken to form district 33, Summerville. District 3 annexed to Columbia city in 1929, part of district 4 annexed in 1926, and part of district 2 in 1927. Districts 17 and 18 consolidated as district 17 in 1926.

TABLE 4.—POPULATION OF COUNTIES BY MINOR CIVIL DIVISIONS: 1930, 1920, AND 1910—Continued

MINOR CIVIL DIVISION	1930	1920	1910
Sumter County [27]	45,902	43,040	38,472
Concord township	2,870	3,193	2,939
Fulton township [27]	1,829	-------	-------
Pinewood town [27]	*400*	*338*	*424*
Manchester township	453	754	843
Mayesville township	2,619	3,032	2,667
Mayesville town	*649*	*839*	*751*
Middleton township	1,789	2,112	2,184
Privateer township	3,293	3,690	3,226
Providence township	4,341	4,849	3,240
Rafting Creek township	2,901	3,334	3,098
Shiloh township	2,791	3,094	2,716
Statesburg township	3,149	3,191	3,608
Sumter township	19,867	15,791	13,951
Sumter city	*11,780*	*9,508*	*8,109*
Union County	30,920	30,372	29,911
Bogansville township	3,847	4,318	3,159
Cross Keys township	1,196	1,778	1,793
Fishdam township	1,466	2,160	2,213
Carlisle town	*382*	*376*	*367*
Goshen Hill township	1,174	1,293	1,374
Jonesville township	3,686	3,876	3,888
Jonesville town	*1,153*	*1,209*	*969*
Pinckney township	5,604	4,777	4,219
Kelton town	*63*	*56*	*92*
Santuc township	1,893	2,477	2,651
Union township	12,054	9,693	10,614
Union city	*7,419*	*6,141*	*5,623*
Williamsburg County [28]	34,914	38,539	[28]37,626
Township 1, Hope	3,972	4,560	3,528
Greeleyville town	*474*	*645*	*630*
Township 2, Laws	3,043	3,202	2,708
Lane town	*433*	*608*	-------
Township 3, Penn	2,503	2,811	2,689
Township 4, Suttons	673	800	664
Township 5, Anderson	2,364	2,519	1,708
Andrews town, total	*1,712*	*1,968*	-------
In Williamsburg Co.	*48*	*100*	-------
In Georgetown Co.	*1,664*	*1,868*	-------
Trio town	*148*	*149*	*193*
Williamsburg County—Continued.			
Township 6, Sumter	1,390	1,288	1,732
Township 6½, Mouzon	2,235	2,380	1,895
Township 7, Kings	3,208	3,418	2,874
Township 8, Turkey	2,401	2,184	2,090
Township 9, Mingo	*2,983*	*2,669*	*2,360*
Township 10, Ridge	2,171	2,463	2,701
Township 11, Indian [28]	1,480	2,954	2,379
Township 12, Johnson [28]	3,635	4,691	3,350
Hemingway town	*351*	*371*	-------
Township 16, Kingstree	2,471	2,145	1,415
Kingstree town	*2,392*	*2,074*	*1,378*
Clarendon township	385	455	-------
York County [29]	53,418	50,536	47,718
Bethel township	2,629	2,944	3,222
Bethesda township	4,709	5,233	5,135
McConnells town	*279*	*247*	*279*
Broad River township	2,481	2,816	3,199
Hickory Grove town	*318*	*301*	*285*
Sharon town	*334*	*419*	*374*
Smyrna town	*117*	*101*	*109*
Bullocks Creek township	2,197	3,443	3,279
Catawba township	14,612	14,375	12,583
Rock Hill city, total	*11,322*	*8,809*	*7,216*
In Catawba twp.	*9,205*	*8,809*	*7,216*
In Ebenezer twp.	*2,117*	-------	-------
Ebenezer township	8,643	5,127	4,593
Ebenezer town	*301*	*298*	*190*
Red River town [29]	*685*	-------	-------
Rock Hill city (see Catawba twp.).			
Fort Mill township	4,416	3,783	3,968
Fort Mill town	*2,112*	*1,946*	*1,616*
Kings Mountain township [29]	7,182	5,793	4,914
Clover town	*2,111*	*1,608*	*1,207*
York township	6,549	7,017	6,825
York town	*2,827*	*2,731*	*2,326*

[27] SUMTER.—Fulton township and part of Calvary township (including Pinewood town), Clarendon County, annexed in 1921. Parts of Calvary and Fulton townships annexed to Clarendon County in 1922; remainder in Sumter County consolidated as Fulton township in 1928.

[28] WILLIAMSBURG.—Part of township 12, including Johnsonville town (population 271 in 1920) and part of township 11, annexed to Florence County in 1921. County total for 1910 includes population (5,533) of townships 13, 14, and 15, all annexed to Florence County, except part of township 14, annexed to township 11, in 1911.

[29] YORK.—Part of Kings Mountain township annexed to Cherokee County in 1921. Red River town incorporated in 1927.

Incorporated places.—Table 5 shows the population of the incorporated places (cities and towns) in South Carolina in 1930 and 1920. In this table the places are arranged in alphabetical order, each followed by the name of the county in which the city or town is located. In Table 6 the population of the more important places is presented by wards.

Table 5.—Population of Incorporated Places: 1930 and 1920

[Population of these places in 1910 is given in Table 4]

City or town	County	1930	1920
Abbeville	Abbeville	4,414	4,570
Aiken	Aiken	6,033	4,103
Allendale	Allendale	2,066	1,893
Anderson	Anderson	14,383	10,570
Andrews	Georgetown, Williamsburg	1,712	1,968
Appleton	Allendale	167	234
Arden	Richland	987	924
Aynor	Horry	375	275
Bamberg	Bamberg	2,450	2,210
Barnwell	Barnwell	1,834	1,903
Batesburg	Lexington, Saluda	2,839	2,848
Beaufort	Beaufort	2,776	2,831
Belton	Anderson	1,765	1,780
Bennettsville	Marlboro	3,667	3,197
Bethune	Kershaw	522	299
Bingham	Dillon	110	143
Bishopville	Lee	2,249	2,090
Blacksburg	Cherokee	1,747	1,512
Blackstock	Chester, Fairfield	167	206
Blackville	Barnwell	1,284	1,421
Blaney	Kershaw	175	156
Blenheim	Marlboro	253	234
Bluffton	Beaufort	570	480
Bowman	Orangeburg	754	733
Bowyer	Orangeburg	136	87
Bradley	Greenwood	135	207
Branchville	Orangeburg	1,689	1,814
Brookland	Lexington	1,722	1,793
Brunson	Hampton	675	699
Calhoun	Pickens	816	450
Calhoun Falls	Abbeville	1,759	897
Camden	Kershaw	5,183	3,930
Cameron	Calhoun	620	524
Campobello	Spartanburg	340	309
Carlisle	Union	382	376
Cartersville	Florence	178	280
Cayce	Lexington	1,207	746
Central	Pickens	1,440	808
Chapin	Lexington	429	264
Chappells	Newberry	174	207
Charleston	Charleston	62,265	67,957
Cheraw	Chesterfield	3,573	3,150
Chesnee	Spartanburg	764	600
Chester	Chester	5,528	5,557
Chesterfield	Chesterfield	1,030	856
Clinton	Laurens	5,643	3,767
Clio	Marlboro	808	1,009
Clover	York	3,111	1,608
Columbia	Richland	51,581	37,524
Conway	Horry	3,011	1,969
Cope	Orangeburg	231	266
Cordova	Orangeburg	151	133
Coronaca	Greenwood	191	165
Cottageville	Colleton	465	444
Cowpens	Spartanburg	1,115	1,284
Cross Hill	Laurens	678	587
Darlington	Darlington	5,556	4,609
Davis Station	Clarendon	301	(1)
Denmark	Bamberg	1,713	1,254
Dillon	Dillon	2,731	2,205
Donalds	Abbeville	220	310
Dovesville	Darlington	190	181
Due West	Abbeville	620	702
Dunbarton	Barnwell	275	187
Duncan	Spartanburg	406	115
Easley	Pickens	4,886	3,568
Eastover	Richland	393	326
Eau Claire	Richland	2,915	2,566
Ebenezer	York	301	298
Edgefield	Edgefield	2,132	1,865
Edgemoor	Chester	159	122
Ehrhardt	Bamberg	432	495
Elko	Barnwell	210	188
Ellenton	Aiken	620	385
Elliott	Lee	276	271
Elloree	Orangeburg	1,008	925
Estill	Hampton	1,412	1,303
Eutawville	Orangeburg	327	285
Fairfax	Allendale	1,376	957
Florence	Florence	14,774	10,968
Foreston	Clarendon	57	115
Fork	Dillon	168	134
Fort Lawn	Chester	160	231
Fort Mill	York	2,112	1,940
Fountain Inn	Greenville	1,264	1,100
Furman	Hampton	270	206
Gaffney	Cherokee	6,827	5,065
Georgetown	Georgetown	5,082	4,570
Glenn Springs	Spartanburg	164	171
Govan	Bamberg	106	124
Gray Court	Laurens	360	318
Greeleyville	Williamsburg	474	645
Greenville	Greenville	29,154	23,127
Greenwood	Greenwood	11,020	8,703
Greer	Greenville, Spartanburg	2,419	2,292
Grover	Dorchester	57	76
Hampton	Hampton	811	706
Hardeeville	Beaufort, Jasper	728	413
Harleyville	Dorchester	371	353
Hartsville	Darlington	5,067	3,624
Heath Springs	Lancaster	520	505
Helena	Newberry	596	435
Hemingway	Williamsburg	351	371
Hendersonville	Colleton	316	285
Hickory Grove	York	318	301
Hodges	Greenwood	284	284
Holly Hill	Orangeburg	702	622
Honea Path	Anderson	2,740	1,960
Inman	Spartanburg	989	694
Irmo	Lexington	305	236
Iva	Anderson	1,273	962
Jefferson	Chesterfield	400	454
Johnsonville	Florence	325	271
Johnston	Edgefield	1,072	1,101
Jonesville	Union	1,153	1,209
Kelton	Union	62	56
Kemper	Dillon	47	63
Kershaw	Kershaw, Lancaster	1,120	1,022
Kinards	Laurens, Newberry	273	236
Kingstree	Williamsburg	2,392	2,074
Kline	Barnwell	214	238
Lake City	Florence	1,042	1,006
Lamar	Darlington	915	784
Lancaster	Lancaster	3,545	3,032
Landrum	Spartanburg	1,212	980
Lane	Williamsburg	433	308
Latta	Dillon	1,166	1,079
Laurens	Laurens	5,743	4,629
Leesville	Lexington	1,340	1,216

[1] Not returned separately.

TABLE 5.—POPULATION OF INCORPORATED PLACES: 1930 AND 1920—Con.

[Population of these places in 1910 is given in Table 4]

CITY OR TOWN	County	1930	1920
Lewiedale	Lexington	235	226
Lexington	Lexington	1,152	894
Liberty	Pickens	2,128	1,705
Lincolnville	Charleston	600	247
Little Mountain	Newberry	244	399
Little Rock	Dillon	274	197
Livingston	Orangeburg	198	159
Lodge	Colleton	290	315
Loris	Horry	900	600
Lowndesville	Abbeville	210	271
Lowrys	Chester	298	194
Lucknow	Lee	40	(1)
Luray	Hampton	188	174
Lynchburg	Lee	512	506
McBee	Chesterfield	514	417
McClellanville	Charleston	502	--------
McColl	Marlboro	1,657	2,120
McConnells	York	279	247
McCormick	McCormick	1,304	1,284
Mallory	Dillon	31	61
Manning	Clarendon	1,884	2,022
Marion	Marion	4,921	3,892
Maryville	Charleston	498	505
Mayesville	Sumter	649	839
Midway	Bamberg	84	(1)
Modoc	McCormick	90	138
Moncks Corner	Berkeley	623	309
Monetta	Aiken, Saluda	203	137
Mount Carmel	McCormick	103	228
Mount Croghan	Chesterfield	229	232
Mount Pleasant	Charleston	1,415	1,575
Mountville	Laurens	151	220
Mullins	Marion	3,158	2,379
Neeses	Orangeburg	320	289
Newberry	Newberry	7,298	5,894
Nichols	Marion	239	191
Ninety-Six	Greenwood	1,381	773
Norris	Pickens	216	205
North	Orangeburg	755	700
North Augusta	Aiken	2,003	1,742
Norway	Orangeburg	494	474
Olanta	Florence	433	409
Olar	Bamberg	540	500
Orangeburg	Orangeburg	8,776	7,290
Pacolet	Spartanburg	369	398
Pageland	Chesterfield	707	521
Pages Mill	Dillon	447	330
Pamplico	Florence	467	452
Parksville	McCormick	175	245
Patrick	Chesterfield	230	104
Paxville	Clarendon	170	185
Peak	Newberry	154	160
Pelion	Lexington	200	184
Pendleton	Anderson	1,035	1,040
Perry	Aiken	166	189
Pickens	Pickens	1,130	895
Pinewood	Sumter	400	333
Plum Branch	McCormick	127	109
Pomaria	Newberry	263	288
Port Royal	Beaufort	353	333
Princeton	Greenville, Laurens	183	207
Prosperity	Newberry	844	748
Red River	York	685	--------
Reevesville	Dorchester	181	200
Reidville	Spartanburg	208	231
Richburg	Chester	245	222
Ridgeland	Jasper	715	418
Ridge Spring	Saluda	628	597
Ridgeville	Dorchester	418	385
Ridgeway	Fairfield	404	420
Rock Hill	York	11,322	8,809
Rowesville	Orangeburg	400	425
Ruby	Chesterfield	326	290
Ruffin	Colleton	443	138
St. George	Dorchester	1,639	1,386
St. Matthews	Calhoun	1,750	1,780
St. Stephens	Berkeley	911	312
Salley	Aiken	433	400
Saluda	Saluda	1,381	1,203
Scotia	Hampton	324	269
Scranton	Florence	392	294
Seiglingville	Allendale	125	153
Sellers	Dillon, Marion	690	483
Seneca	Oconee	1,929	1,460
Sharon	York	324	419
Silver	Clarendon	111	(1)
Silverstreet	Newberry	221	297
Simpsonville	Greenville	1,400	566
Six Mile	Pickens	150	134
Smoaks	Colleton	176	132
Smyrna	York	117	101
Snelling	Barnwell	126	137
Society Hill	Darlington	573	--------
Spartanburg	Spartanburg	28,723	22,638
Springfield	Orangeburg	943	798
Starr	Anderson	361	347
Summerton	Clarendon	812	957
Summerville	Dorchester	2,570	2,550
Summit	Lexington	66	89
Sumter	Sumter	11,780	9,508
Swansea	Lexington	717	690
Sycamore	Allendale	149	113
Tatum	Marlboro	186	176
Timmonsville	Florence	1,919	1,860
Townville	Anderson	223	257
Trenton	Edgefield	369	271
Trio	Williamsburg	148	149
Troy	Greenwood	219	315
Turbeville	Clarendon	210	(1)
Ulmers	Allendale	199	186
Union	Union	7,419	6,141
Vances	Orangeburg	121	124
Varnville	Hampton	999	1,160
Wagener	Aiken	545	597
Walhalla	Oconee	2,388	2,068
Walterboro	Colleton	2,592	1,853
Wards	Saluda	233	234
Waterloo	Laurens	204	209
Wellford	Spartanburg	400	180
West Greenville	Greenville	1,917	869
Westminster	Oconee	1,774	1,847
West Pelzer	Anderson	355	(1)
West Union	Oconee	309	306
Westville	Kershaw	64	(1)
White Rock	Richland	138	88
Whitmire	Newberry	2,763	1,955
Williamston	Anderson	2,235	2,322
Willington	McCormick	452	272
Williston	Barnwell	1,024	854
Windsor	Aiken	124	103
Winnsboro	Fairfield	2,344	1,822
Woodford	Orangeburg	223	144
Woodruff	Spartanburg	3,175	2,396
Yemassee	Beaufort, Hampton	589	323
York	York	2,827	2,731
Zion	Marion	371	197

[1] Not returned separately.

TABLE 6.—POPULATION OF CITIES AND TOWNS OF 5,000 OR OVER BY WARDS: 1930

CITY OR TOWN AND WARD	1930
Aiken city (Not reported by wards.)	6,033
Anderson city	14,383
Ward 1	2,124
Ward 2	2,097
Ward 3	2,402
Ward 4	2,651
Ward 5	1,155
Ward 6	2,899
Ward 7	1,055
Camden city	5,183
Ward 1	1,763
Ward 2	446
Ward 3	1,314
Ward 4	851
Ward 5	288
Ward 6	521
Charleston city	62,265
Ward 1	1,994
Ward 2	2,721
Ward 3	1,963
Ward 4	5,037
Ward 5	4,049
Ward 6	4,294
Ward 7	3,568
Ward 8	4,547
Ward 9	4,558
Ward 10	8,438
Ward 11	12,406
Ward 12	8,690
Chester city	5,528
Ward 1	1,076
Ward 2	749
Ward 3	1,694
Ward 4	2,009
Clinton town	5,643
Ward 1	382
Ward 2	720
Ward 3	650
Ward 4	1,270
Ward 5	1,351
Ward 6	1,270
Columbia city	51,581
Ward 1	7,576
Ward 2	4,711
Columbia city—Con.	
Ward 3	4,989
Ward 4	8,437
Ward 5	6,652
Ward 6	4,161
Ward 7	4,178
Ward 8	5,439
Ward 9	3,931
Ward 10	1,507
Darlington town (Not reported by wards.)	5,556
Florence city	14,774
Ward 1	4,348
Ward 2	4,328
Ward 3	3,525
Ward 4	2,573
Gaffney town	6,827
Ward 1	1,920
Ward 2	698
Ward 3	919
Ward 4	830
Ward 5	1,558
Ward 6	902
Georgetown city (Not reported by wards.)	5,082
Greenville city	29,154
Ward 1	8,283
Ward 2	4,546
Ward 3	3,045
Ward 4	2,275
Ward 5	6,459
Ward 6	4,546
Greenwood city	11,020
Ward 1	1,622
Ward 2	2,139
Ward 3	1,445
Ward 4	1,620
Ward 5	2,134
Ward 6	2,060
Hartsville town (Not reported by wards.)	5,067
Laurens town	5,443
Ward 1	219
Ward 2	748
Ward 3	1,490
Ward 4	1,994
Ward 5	880
Ward 6	712
Newberry town	7,293
Ward 1	1,202
Ward 2	1,197
Ward 3	1,839
Ward 4	1,660
Ward 5	1,210
Orangeburg city	8,779
Ward 1	1,517
Ward 2	1,938
Ward 3	2,133
Ward 4	1,426
Ward 5	1,762
Rock Hill city	11,322
Ward 1	2,338
Ward 2	2,996
Ward 3	3,838
Ward 4	2,150
Spartanburg city	28,723
Ward 1	8,813
Ward 2	3,305
Ward 3	473
Ward 4	6,982
Ward 5	2,411
Ward 6	6,649
Sumter city	11,750
Ward 1	1,141
Ward 2	3,675
Ward 3	4,367
Ward 4	2,597
Union city	7,419
Ward 1	1,264
Ward 2	1,738
Ward 3	1,932
Ward 4	2,485

SOUTH DAKOTA

CONTENTS

	Page
Map	1000
Table 1.—Population of South Dakota: 1890 to 1930	1001
Table 2.—Population of principal cities from earliest census to 1930	1002
Table 3.—Area and population of counties: 1890 to 1930	1002
Table 4.—Population of counties by minor civil divisions: 1930, 1920, and 1910	1005
Table 5.—Population of incorporated places: 1930 and 1920	1025
Table 6.—Population of cities of 5,000 or over by wards: 1930	1028

SOUTH DAKOTA

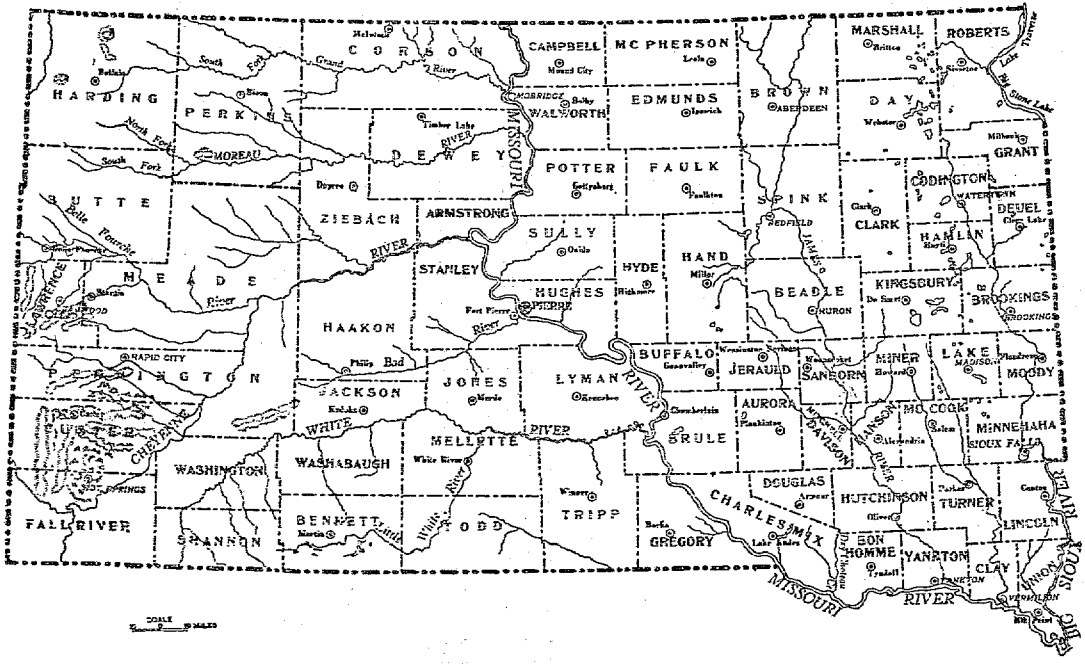

POPULATION—SOUTH DAKOTA

NUMBER AND DISTRIBUTION OF INHABITANTS

Population of the State.—South Dakota was organized as a State from a part of Dakota Territory and was admitted to the Union in November, 1889. The only change in the boundaries of the State since its admission resulted from the cession of a small tract of land to Nebraska in 1908. The population of South Dakota on April 1, 1930, according to the Fifteenth Census, was 692,849, which represents an increase of 56,302, or 8.8 per cent, as compared with the population on January 1, 1920. The total land area of the State, as shown in Table 3, is 76,868 square miles. The average number of inhabitants per square mile in 1930 was 9.0, as compared with 8.3 in 1920.

Table 1 shows the population of South Dakota from 1890, the year of its first enumeration, to 1930, together with the increase during each decade. The population of that part of Dakota Territory which now constitutes the State of South Dakota was 98,268 in 1880 and 11,776 in 1870.

TABLE 1.—POPULATION OF SOUTH DAKOTA: 1890 TO 1930

CENSUS YEAR	Population	INCREASE OVER PRECEDING CENSUS	
		Number	Per cent
1930	692,849	56,302	8.8
1920	636,547	52,659	9.0
1910	583,888	182,318	45.4
1900	401,570	52,970	15.2
1890	348,600	----------	----------

Counties and minor civil divisions.—In the tables which follow (Tables 2 to 6) the population of South Dakota is shown by counties, townships (organized and unorganized), and incorporated cities and towns, with some comparative figures from previous censuses.

Cities of 10,000 or more.—There are six cities in South Dakota which had a population of 10,000 or more in 1930. Table 2 shows for these cities the population at each census for which figures are available, together with the increase or decrease during each decade. Sioux Falls, the largest city in the State, has a population of 33,362, representing an increase of 8,160, or 32.4 per cent, over its population in 1920. The remaining cities of this group, in the order of their population, are Aberdeen, Huron, Mitchell, Rapid City, and Watertown. The four last-named cities first attained a population of 10,000 between 1920 and 1930.

TABLE 2.—POPULATION OF PRINCIPAL CITIES FROM EARLIEST CENSUS TO 1930

[A minus sign (—) denotes decrease]

CITY AND CENSUS YEAR	Population	INCREASE OVER PRECEDING CENSUS	
		Number	Per cent
Aberdeen:			
1930	16,465	1,928	13.3
1920	14,537	3,784	35.2
1910	10,753	6,666	163.1
1900	4,087	905	28.4
1890	3,182		
Huron:			
1930	10,946	2,644	31.8
1920	8,302	2,511	43.4
1910	5,791	2,998	107.3
1900	*2,793*	*—245*	*—8.1*
1890	3,038	2,874	1,752.4
1880	164		
Mitchell:			
1930	10,942	2,464	29.1
1920	8,478	1,963	30.1
1910	6,515	2,460	60.7
1900	4,055	1,838	82.9
1890	2,217	1,897	592.8
1880	320		
Rapid City:			
1930	10,404	4,627	80.1
1920	5,777	1,923	49.9
1910	3,854	2,512	187.2
1900	1,342	—786	—36.9
1890	2,128	1,836	628.8
1880	292		
Sioux Falls:			
1930	33,362	8,160	32.4
1920	25,202	11,108	78.8
1910	*14,094*	*3,828*	*37.3*
1900	10,266	89	0.9
1890	10,177	8,013	370.3
1880	2,164		
Watertown:			
1930	10,214	814	8.7
1920	9,400	2,390	34.1
1910	7,010	3,658	109.1
1900	3,352	680	25.4
1890	2,672	1,926	258.2
1880	746		

Counties.—Table 3 shows the population of the 69 counties of South Dakota from 1890 to 1930, together with the land area of each county and its population per square mile in 1930. Five of these counties are unorganized, and, for judicial purposes, are attached to other counties. Armstrong County was formed as an unorganized county between 1910 and 1920, and was reported at the census of 1920 as a part of Ziebach County. Of the other 67 counties the boundaries of which have remained unchanged since 1920, 49 increased in population between 1920 and 1930, while 18 show decreases.

TABLE 3.—AREA AND POPULATION OF COUNTIES: 1890 TO 1930

[A minus sign (—) denotes decrease. Per cent not shown where less than 0.1 or where base is less than 100]

COUNTY	Land area in square miles, 1930	POPULATION							
		1930		1920	1910	1900	1890	Per cent of increase	
		Total	Per square mile					1920 to 1930	1910 to 1920
South Dakota	**76,868**	**692,849**	**9.0**	**636,547**	[1] **583,888**	[1] **401,570**	[1] **348,600**	**8.8**	**9.0**
Armstrong [2]	530	80	0.2						
Aurora	719	7,139	9.9	7,246	6,143	4,011	5,045	—1.5	18.0
Beadle	1,250	22,917	18.3	19,273	15,776	8,081	9,586	18.9	22.2
Bennett [3]	1,173	4,590	3.9	1,924	96			138.6	
Bon Homme	573	11,737	20.5	11,940	11,061	10,379	9,057	—1.7	7.9
Brookings	791	16,847	21.3	16,119	14,178	12,561	10,132	4.5	13.7
Brown	1,750	31,458	18.0	29,509	25,867	15,286	16,855	6.6	14.1
Brule	837	7,416	8.9	7,141	6,451	5,401	6,737	3.9	10.7
Buffalo	479	1,931	4.0	1,715	1,589	1,790	993	12.6	7.9
Butte [4]	2,289	8,589	3.8	6,819	4,993	2,907	1,037	26.0	36.6
Campbell	774	5,620	7.3	5,305	5,244	4,527	3,510	6.1	1.2
Charles Mix	1,134	16,703	14.7	16,256	14,899	8,498	4,178	2.7	9.1
Clark	974	11,022	11.3	11,136	10,901	6,942	6,728	—1.0	2.2
Clay	403	10,088	25.0	9,654	8,711	9,316	7,509	4.5	10.8
Codington	701	17,457	24.9	16,549	14,092	8,770	7,037	5.5	17.4

Footnotes on p. 1004.

TABLE 3.—AREA AND POPULATION OF COUNTIES: 1890 TO 1930—Continued

[A minus sign (—) denotes decrease. Per cent not shown where less than 0.1 or where base is less than 100]

COUNTY	Land area in square miles, 1930	POPULATION							
		1930		1920	1910	1900	1890	Per cent of increase	
		Total	Per square mile					1920 to 1930	1910 to 1920
Corson [5]	2,526	9,535	3.8	7,249	2,929	------	------	31.5	147.5
Custer	1,573	5,353	3.4	3,907	4,458	2,728	4,891	37.0	—12.4
Davison	432	16,821	38.9	14,139	11,625	7,483	5,449	19.0	21.6
Day	1,061	14,606	13.8	15,194	14,372	12,254	9,168	—3.9	5.7
Deuel	632	8,732	13.8	8,759	7,768	6,656	4,574	—0.3	12.8
Dewey [6]	1,907	6,476	3.4	4,802	1,145	------	------	34.9	319.4
Douglas	435	7,236	16.6	6,993	6,400	5,012	4,600	3.5	9.3
Edmunds	1,158	8,712	7.5	8,336	7,654	4,916	4,399	4.5	8.9
Fall River	1,756	8,741	5.0	6,985	7,763	3,541	4,478	25.1	—10.0
Faulk	1,018	6,895	6.8	6,442	6,716	3,547	4,062	7.0	—4.1
Grant	691	10,729	15.5	10,880	10,303	9,103	6,814	—1.4	5.6
Gregory [7]	1,032	11,420	11.1	12,700	13,061	2,211	295	—10.1	—2.8
Haakon [8]	1,819	4,679	2.6	4,596	------	------	------	1.8	------
Hamlin	520	8,299	16.0	8,054	7,475	5,945	4,625	3.0	7.7
Hand	1,426	9,485	6.7	8,778	7,870	4,525	6,546	8.1	11.5
Hanson	432	6,131	14.2	6,202	6,237	4,947	4,267	—1.1	—0.6
Harding [9]	2,682	3,589	1.3	3,953	4,228	------	------	—9.2	—6.5
Hughes	759	7,009	9.2	5,711	6,271	3,684	5,044	22.7	—8.9
Hutchinson	817	13,904	17.0	13,475	12,319	11,897	10,469	3.2	9.4
Hyde	866	3,690	4.3	3,315	3,307	1,492	1,860	11.3	0.2
Jackson [8]	816	2,636	3.2	2,472	------	------	------	6.6	------
Jerauld	531	5,816	11.0	6,338	5,120	2,798	3,605	—8.2	23.8
Jones [10]	982	3,177	3.2	3,004	------	------	------	5.8	------
Kingsbury	814	12,805	15.7	12,802	12,560	9,866	8,562	------	1.9
Lake	562	12,379	22.0	12,257	10,711	9,137	7,508	1.0	14.4
Lawrence	797	13,920	17.5	13,029	19,694	17,897	11,673	6.8	—33.8
Lincoln	574	13,918	24.2	13,893	12,712	12,101	9,143	0.2	9.3
Lyman [11]	1,043	6,335	3.9	6,591	10,848	2,032	233	—3.9	—39.2
McCook	573	10,316	18.0	9,990	9,589	8,689	6,448	3.3	4.2
McPherson	1,157	8,774	7.6	7,705	6,791	6,327	5,940	13.9	13.5
Marshall	889	9,540	10.7	9,596	8,021	5,942	4,544	—0.6	19.6
Meade [12]	3,491	11,482	3.3	9,367	12,640	4,907	4,640	22.6	—25.9
Mellette [13]	1,303	5,293	4.1	3,850	1,700	------	------	37.5	126.5
Miner	568	8,376	14.7	8,560	7,661	5,864	5,165	—2.1	11.7
Minnehaha	815	50,872	62.4	42,490	20,631	23,926	21,879	19.7	43.4
Moody	527	9,603	18.2	9,742	8,605	8,326	5,941	—1.4	12.0
Pennington [14]	2,792	20,079	7.2	12,720	12,453	5,610	6,540	57.9	2.1
Perkins [15]	2,914	8,717	3.0	7,993	11,348	------	------	9.1	—29.6
Potter	898	5,762	6.4	4,382	4,466	2,988	2,910	31.5	—1.9
Roberts	1,111	15,782	14.2	16,514	14,897	12,216	1,997	—4.4	10.9
Sanborn	576	7,326	12.7	7,877	6,607	4,464	4,610	—7.0	19.2
Shannon [16]	964	4,058	4.2	2,003	(*)	(*)	(*)	102.6	------
Spink	1,511	15,304	10.1	15,768	15,981	9,487	10,581	—3.0	—1.3
Stanley [17]	1,521	2,381	1.6	2,908	14,975	1,341	1,028	—18.1	—80.6
Sully	1,058	3,852	3.6	2,831	2,462	1,715	2,412	36.1	15.0
Todd [18]	1,397	5,898	4.2	2,784	2,164	------	------	111.9	28.7
Tripp [19]	1,629	12,712	7.8	11,970	8,323	------	------	6.2	43.8
Turner	617	14,891	24.1	14,871	13,840	13,175	10,256	0.1	7.4
Union [20]	452	11,480	25.4	11,099	10,676	11,153	9,130	3.4	4.0
Walworth	742	8,791	11.8	8,447	6,488	3,839	2,153	4.1	30.2
Washabaugh [21]	1,071	2,474	2.3	1,166	(*)	(*)	(*)	112.2	------
Washington [22]	1,157	1,827	1.6	1,521	(*)	(*)	40	20.1	------
Yankton	523	16,589	31.7	15,233	13,135	12,649	10,444	8.9	16.0
Ziebach [23]	1,974	4,039	2.0	3,718	------	------	------	8.6	------

Footnotes on p. 1004.

* Not returned separately.

[1] State totals include population as follows: Of Sterling County (252 in 1910, returned as part of Cheyenne River Indian Reservation in 1900; 90 in 1890); of Armstrong (old) and Schnasse Counties (939 in 1910; 8 in 1900; 34 in 1890), taken to form Ziebach County in 1911; of Pine Ridge Indian Reservation (6,607 in 1910; 6,827 in 1900) not returned by counties; of Cheyenne River Indian Reservation (2,357 in 1900), Rosebud Indian Reservation (5,201 in 1900), and part of Standing Rock Indian Reservation (1,658 in 1900) not returned by counties; of Indian reservations (19,792 in 1890), specially enumerated, not distributed by counties; of Choteau, Delano, Ewing, Harding (old), Jackson (old), Martin, Nowlin, Pratt, Presho, Scobey, and Ziebach (old) Counties (1,163 in 1890), annexed to other counties between 1890 and 1900; of old Todd County (188 in 1890), annexed to Gregory County between 1890 and 1900.

[2] Formed between 1910 and 1920 as unorganized county, from part of Cheyenne River Indian Reservation in Ziebach County; reported as part of Ziebach County in 1920.

[3] Formed in 1909 as unorganized county from parts of Lugenbeel, Shannon, Washabaugh, and Washington; part, comprising part of Rosebud Indian Reservation, annexed to Todd in 1911; within limits of Pine Ridge Indian Reservation; organized in 1912.

[4] Choteau, Ewing, Harding (old), Martin, Rinehart, and Wagner annexed in 1899; parts taken to form Harding (new) and Perkins in 1909.

[5] Organized in 1909 from Boreman and parts of Dewey and Schnasse (constituting that part of Standing Rock Indian Reservation in South Dakota).

[6] Part taken to form part of Corson in 1909; organized in 1910.

[7] Todd (old) annexed in 1899.

[8] Haakon and Jackson organized from parts of Stanley in 1915.

[9] Organized from part of Butte (comprising old Harding) in 1909.

[10] Organized from part of Lyman in 1917.

[11] Pratt and Presho annexed in 1899; part taken to form Jones in 1917.

[12] Delano and Scobey annexed in 1899.

[13] Formed in 1909 from parts of Meyer, Tripp, and Washabaugh; within limits of Rosebud Indian Reservation; organized in 1911 from unorganized county of Mellette, and that part of Rosebud Indian Reservation in the unorganized county of Washabaugh.

[14] Ziebach (old) annexed in 1899.

[15] Organized from part of Butte in 1909.

[16] Unorganized; part taken to form part of Bennett in 1909.

[17] Jackson (old), Nowlin and part of Sterling annexed in 1899; parts taken to form Haakon and Jackson in 1915.

[18] Unorganized; formed in 1909 from parts of Lugenbeel, Meyer, Tripp, and Washabaugh. Part of the unorganized county of Bennett, comprising part of Rosebud Indian Reservation, annexed in 1911; comprising area of Rosebud Indian Reservation.

[19] Organized from part of Rosebud Indian Reservation, and parts taken to form parts of Mellette and Todd, in 1909.

[20] Part ceded to Dakota County, Nebraska, in 1908.

[21] Unorganized; parts taken to form parts of Bennett, Mellette, and Todd in 1909, and part, comprising part of Rosebud Indian Reservation, annexed to Mellette in 1911.

[22] Unorganized; part taken to form part of Bennett in 1909.

[23] Organized from unorganized counties of Schnasse and Sterling and part of Armstrong (old) in 1911; within limits of Cheyenne River Indian Reservation.

Minor civil divisions.—The primary divisions of the counties of South Dakota are the townships and independent cities and towns. There are no secondary divisions. Table 4 shows the population of each county by townships, cities, and towns for the last three censuses, so far as comparisons are possible. Where a city or town is located partly in one county and partly in another, the part in a given county is presented in the regular way as a primary division of that county, and, to make the presentation complete, the population is also shown in *italics* for the part outside that county and for the city or town as a whole.

Changes in the boundaries of townships and incorporated places between 1920 and 1930 are indicated by footnotes on Table 4; for changes between 1910 and 1920, reference may be made to the Reports of the Fourteenth Census (1920), Volume I, Table 53.

TABLE 4.—POPULATION OF COUNTIES BY MINOR CIVIL DIVISIONS: 1930, 1920, AND 1910

[Counties showing no comparative figures for totals have been organized at some time between the censuses. Townships in which no population has been reported at any of the last three censuses are not shown. Counties showing totals but no comparative figures for minor civil divisions have been redistricted, or are only partially organized. For other changes in boundaries, etc., between 1920 and 1930, see footnotes; for those between 1910 and 1920, see Reports of the Fourteenth Census (1920), Vol. I, Table 53]

MINOR CIVIL DIVISION	1930	1920	1910
Armstrong County [1]	80	-------	-------
Township 9, range 25 (pt.)	16	-------	-------
Township 9, range 26 (pt.)	16	-------	-------
Township 10, range 27 (pt.)	7	-------	-------
Fractional T. 10, R. 28	3	-------	-------
Fractional T. 10, R. 29	16	-------	-------
Fractional T. 10, R. 30	9	-------	-------
Fractional T. 11, R. 30	9	-------	-------
Township 12, range 29 (pt.)	4	-------	-------
Aurora County	7,139	7,246	6,143
Aurora township	298	325	286
Belford township	359	342	281
Bristol township	195	197	153
Center township	329	268	235
Cooper township	146	121	74
Crystal Lake township	233	247	219
Dudley township	278	292	264
Eureka township	175	209	163
Firesteel township	261	311	271
Gales township	286	256	206
Hopper township	312	328	310
Lake township	237	257	190
Palatine township	261	289	251
Patton township	237	227	165
Plankinton city	758	803	712
Plankinton township	459	454	411
Pleasant Lake township	223	204	193
Pleasant Valley township	199	212	193
Stickney town	412	386	310
Truro township	342	297	250
Washington township	249	270	219
White Lake city	530	610	507
White Lake township	360	341	280
Beadle County	22,917	19,273	15,776
Allen township	303	227	175
Altoona township	318	272	303
Banner township	209	214	224
Barrett township	241	198	211
Belle Prairie township	236	254	247
Bonilla township	345	354	248
Broadland town	102	129	-------
Broadland township	208	227	286
Burr Oak township	185	177	152
Carlyle township	321	282	287
Cavour town	202	249	408
Cavour township [2]	287	491	207
Clifton township	290	174	208
Clyde township	366	244	262
Custer township	558	360	287
Dearborn township	310	260	354
Fairfield township	302	274	254
Foster township	233	238	230
Grant township	304	248	247
Hartland township	261	222	211
Hitchcock town	334	358	259
Huron city [2]	10,946	8,302	5,791
Iowa township	192	139	226
Iroquois city, in Beadle Co.	90	72	78
In Kingsbury Co.	*441*	*579*	*500*
Total	*531*	*651*	*578*
Kellogg township	259	228	207
Lake Byron township	246	157	235
Beadle County—Contd.			
Liberty township	276	260	273
Logan township	282	273	250
Milford township	244	221	226
Nance township	226	225	202
Pearl Creek township	315	295	264
Pleasant View township	195	211	186
Richland township	320	286	288
Sand Creek township	246	216	190
Theresa township	323	302	229
Valley township [2]	328	257	206
Vernon township	275	261	236
Virgil town	166	189	-------
Wessington city, in Beadle Co.	657	728	576
In Hand Co.	*24*	-------	-------
Total	*681*	*728*	*576*
Wessington township	222	230	211
Whiteside township	263	220	173
Wolsey city	455	510	436
Wolsey township	286	239	224
Yale town [2]	190	-------	-------
Bennett County	4,590	1,924	96
Cedar Lake township [3] (frac. Ts. 35 and 36, R. 34, and parts of frac. Ts. 35 and 36, R. 33)	84	111	-------
Martin city [3]	720	-------	-------
Martin township [3]	168	263	-------
Fractional T. 35, R. 35	31	-------	-------
Fractional T. 35, R. 36	1	-------	-------
Fractional T. 35, R. 37	16	15	-------
Fractional T. 35, R. 38	25	-------	-------
Fractional T. 35, R. 39	9	-------	-------
Fractional T. 35, R. 40	12	-------	-------
Fractional T. 36, R. 35	95	95	-------
Fractional T. 36, R. 36	116	100	-------
Fractional T. 36, R. 37	151	38	-------
Fractional T. 36, R. 38	85	128	-------
Fractional T. 36, R. 39	38	-------	-------
Fractional T. 36, R. 40	48	-------	-------
Township 37, range 33 (pt.)	78	97	-------
Township 37, range 34	181	96	-------
Township 37, range 35	267	97	-------
Township 37, range 36	165	48	-------
Township 37, range 38	179	85	-------
Township 37, range 39	195	39	-------
Township 37, range 40	216	-------	-------
Township 38, range 33 (pt.)	11	1	-------
Township 38, range 34	95	52	-------
Township 38, range 35	148	25	-------
Township 38, range 36	126	21	-------
Township 38, range 37	68	29	-------
Township 38, range 38	163	22	-------
Township 38, range 39	245	140	-------
Township 38, range 40	142	125	-------
Township 39, range 33 (pt.)	83	45	-------
Township 39, range 34	122	29	-------
Township 39, range 35	93	15	-------
Township 39, range 36	80	31	-------
Township 39, range 37	80	38	-------
Township 39, range 38	87	58	-------
Township 39, range 39	99	44	-------
Township 39, range 40	68	37	-------

[1] ARMSTRONG.—County unorganized; attached to Stanley County for judicial purposes. Reported as part of Ziebach County in 1920; comprised part of Cheyenne River Indian Reservation in 1910.
[2] BEADLE.—Yale town incorporated from part of Cavour township in 1925. Part of Valley township annexed to Huron city in 1926.
[3] BENNETT.—Cedar Lake township organized from unorganized territory in 1921. Martin city incorporated from part of Martin township in 1926.

TABLE 4.—POPULATION OF COUNTIES BY MINOR CIVIL DIVISIONS: 1930, 1920, AND 1910—Continued

MINOR CIVIL DIVISION	1930	1920	1910
Bon Homme County	**11,737**	**11,940**	**11,061**
Albion township	536	506	495
Avon city	670	630	451
Avon township	594	563	474
Bon Homme township	467	299	401
Cleveland township	473	493	448
Emanuel township	446	484	428
Franklin township	406	395	443
Hancock township	636	764	715
Jackson township	456	527	490
Jefferson township	431	413	498
Lincoln township	372	423	443
Monroe township	363	384	368
Running Water township	270	245	324
Scotland city	1,163	1,234	1,102
Scotland township	365	392	382
Springfield city	881	719	675
Springfield township	563	501	478
Tabor town	397	428	273
Tabor township	554	610	602
Tyndall city	1,287	1,405	1,107
Washington township	407	525	464
Brookings County	**16,847**	**16,119**	**14,178**
Afton township	398	411	367
Alton township	386	[4] 346	494
Argo township	364	385	400
Aurora town	166	246	236
Aurora township	425	390	424
Bangor township	505	517	389
Brookings city	4,376	3,924	2,971
Brookings township	446	373	303
Bruce city	371	342	262
Bushnell town	134	[4] 150	------
Elkton city	856	872	742
Elkton township	257	229	243
Eureka township	407	442	383
Lake Hendricks township	386	403	436
Lake Sinai township	499	516	597
Laketon township	437	423	417
Medary township	439	352	333
Oak Lake township	470	428	370
Oakwood township	363	373	288
Oslo township	480	536	514
Parnell township	426	420	387
Preston township	422	361	376
Richland township	348	247	321
Sherman township	403	376	320
Sinai town	217	216	------
Sterling township	469	394	447
Trenton township	403	363	356
Volga city	604	600	508
Volga township	490	506	437
White city	533	594	468
Winsor township	367	384	320
Brown County	**31,458**	**29,509**	**25,867**
Aberdeen city [5]	16,465	14,537	10,753
Aberdeen township [5]	662	491	623
Allison township	135	119	136
Bates township	203	232	------
Bath township	455	420	406
Brainard township	306	298	294
Cambria township [5]	306	346	388
Carlisle township	176	190	164
Claremont town	285	290	294
Brown County—Contd.			
Claremont township	385	345	382
Columbia city	251	327	235
Columbia township	330	300	291
Detroit township	468	437	421
Franklyn township	136	146	136
Frederick town	461	424	433
Frederick township	185	188	180
Garden Prairie township	259	241	553
Garland township [5]	196	------	------
Gem township	519	530	608
Greenfield township	224	184	167
Groton city	1,009	1,273	1,108
Groton township	275	286	316
Hanson township [5]	283	524	603
Hecla city	558	553	402
Henry township	281	294	331
Highland township	221	235	247
Lansing township	230	249	206
Liberty township	315	340	349
Lincoln township	309	285	310
Mercier township	164	183	156
New Hope township	221	227	194
Oneota township	286	241	200
Ordway township	334	353	332
Osceola township	227	206	191
Palmyra township	195	166	122
Portage township	396	411	344
Putney township [5]	277	------	------
Ravinia township	206	196	187
Richland township	230	269	271
Riverside township [5]	200	483	564
Rondell township	432	412	799
Savo township	307	279	354
Shelby township	398	345	304
Stratford town	202	207	------
Verdon town	69	90	136
Warner township	808	763	853
West Hanson township [5]	240	------	------
Westport township [5]	360	504	464
Brule County	**7,416**	**7,141**	**6,461**
America township	274	285	353
Brule township	225	234	202
Chamberlain city	1,364	1,303	1,275
Chamberlain township	115	149	78
Cleveland township	208	201	247
Eagle township	298	349	336
Grandview township	81	84	71
Highland township	158	179	146
Kimball city	1,111	903	713
Kimball township	190	153	184
Lyon township	179	166	126
Ola township	261	253	249
Plainfield township	203	154	146
Pleasant Grove township	180	203	237
Plummer township	140	123	85
Pukwana town	307	192	164
Pukwana township	190	182	150
Red Lake township	149	155	164
Richland township	218	263	289
Smith township	138	163	98
Torrey Lake township	322	270	222
Union township	218	198	194
Waldro township	209	200	145
West Point township	284	291	317
Wilbur township	176	210	155
Willow Lake township	218	188	125

[4] BROOKINGS.—Figures for 1920 for Alton township and Bushnell town corrected.

[5] BROWN.—Parts of Aberdeen township annexed to Aberdeen city in 1926, 1927, and 1930. Putney township organized from parts of Cambria and Riverside in 1925; Garland township organized from part of Westport in 1921; West Hanson township organized from part of Hanson in 1926.

TABLE 4.—POPULATION OF COUNTIES BY MINOR CIVIL DIVISIONS: 1930, 1920, AND 1910—Continued

MINOR CIVIL DIVISION	1930	1920	1910
Buffalo County [6]	1,931	1,715	1,589
Eden township (T. 108, R. 68)	169	146	123
Elvira township (T. 107, R. 68 and part of T. 107, R. 69)	296		
Pershing township (T. 106, R. 69)	170	119	
Township 106, range 68	148		
Township 106, range 70	282		
Township 106, range 71 (pt.)	124		
Township 107, range 69	84		
Township 107, range 71 (pt.)	84		
Township, 107 range 72 (pt.)	289		
Township 108, range 69	79		
Township 108, range 70	59		
Township 108, range 71	43		
Township 108, range 72	74		
Township 108, range 73 (pt.)	30		
Butte County [7]	8,589	6,819	4,993
Belle Fourche city	2,032	1,616	1,352
Castle Rock township (T. 12, Rs. 5 and 6)	93		
Cottonwood township (T. 14, R. 9)	51		
Fruitdale town	113	40	
Newell city [7]	547	414	
Nisland town	187	173	
Orman township	388	199	
Vale township (parts of T. 8, Rs. 5, 6, and 7)	816		
Township 7, range 1 (pt.)	61		
Township 7, range 2 (pt.)	50		
Township 8, range 1	115		
Township 8, range 2	587		
Township 8, range 3	294		
Township 8, range 4	220		
Township 8, range 5 (pt.)	430		
Township 8, range 6 (pt.)	228		
Township 8, range 7 (pt.)	51		
Township 8, range 8	30	38	
Township 8, range 9	8		
Township 9, range 1	34		
Township 9, range 2	80		
Township 9, range 3	139		
Township 9, range 5	390		
Township 9, range 6	524		
Township 9, range 7	54		
Township 9, range 8	9		
Township 9, range 9	4		
Township 10, range 1	19		
Township 10, range 2	46		
Township 10, range 3	22		
Township 10, range 4	119		
Township 10, range 5	74		
Township 10, range 6	10		
Township 10, range 7	2		
Township 10, range 9	35		
Township 11, range 1	4		
Township 11, range 2	22		
Township 11, range 3	30		
Township 11, range 4	5		
Butte County—Con.			
Township 11, range 6	4		
Township 11, range 7	28		
Township 11, range 8	12		
Township 11, range 9	18		
Fractional T. 12, R. 1	19		
Township 12, range 2	13		
Township 12, range 3	4		
Township 12, range 4	10		
Township 12, range 7	19		
Township 12, range 8	38		
Township 12, range 9	55		
Fractional T. 13, R. 1	28		
Township 13, range 2	1		
Township 13, range 3	9		
Township 13, range 4	11		
Township 13, range 5	21		
Township 13, range 6	28		
Township 13, range 7	58		
Township 13, range 8	28		
Township 13, range 9	70		
Fractional T. 14, R. 1	18		
Township 14, range 2	19		
Township 14, range 3	7		
Township 14, range 4	9		
Township 14, range 5	60		
Township 14, range 6	36		
Township 14, range 7	29		
Township 14, range 8	14		
Campbell County [8]	5,629	[8] 5,305	5,244
Artas township	207	143	
Herreid city	544	460	414
Mound City town [8]	165		
Pollock town	481	437	304
Township 125, range 74	183	217	
Township 125, range 75	217	185	
Township 125, range 76	137	147	
Township 125, range 77	288	291	
Fractional T. 125, R. 78	228	197	
Fractional T. 125, R. 79	65	69	
Township 126, range 74	320	200	
Township 126, range 75	227	238	
Township 126, range 76 [8]	158		
Township 126, range 77 [8]	184		
Fractional T. 126, R. 78	80	79	
Township 127, range 74	217	216	
Township 127, range 75	222	245	
Township 127, range 76	205	220	
Township 127, range 77	247	222	
Township 127, range 78	123	147	
Fractional T. 127, R. 79	16	2	
Township 128, range 74 (pt.) [8]	211	201	
Township 128, range 75	204	120	
Township 128, range 76	203	185	
Township 128, range 77	19	202	
Township 128, range 78	169	157	
Fractional T. 128, R. 79	121	99	
Fractional T. 128, R. 80	9	32	
Charles Mix County	16,703	16,256	14,869
Bryan township	426	444	409
Carroll township	203	226	216
Castalia township	272	282	297

[6] BUFFALO.—County returned by school townships in 1920; comparisons of population made wherever possible. That part of Crow Creek Indian Reservation in this county (population 608 in 1920; 839 in 1910), returned independently in 1920.

[7] BUTTE.—County returned by school districts and school townships in 1920; comparisons of population made wherever possible. Newell town incorporated as a city in 1922.

[8] CAMPBELL.—County returned by civil, school, and unorganized townships in 1920. County total for 1920 includes population (504) of Mound City township, organization dissolved in 1926 and reverted to township 126, ranges 76 and 77. Township 128, range 74 (pt.) returned as Odessa township (school) in 1920. Mound City town incorporated in 1927.

TABLE 4.—POPULATION OF COUNTIES BY MINOR CIVIL DIVISIONS: 1930, 1920, AND 1910—Continued

MINOR CIVIL DIVISION	1930	1920	1910
Charles Mix County—Continued.			
Choteau Creek township	687	771	781
Dante town	132	175	------
Darlington township	313	333	353
Forbes township	265	247	232
Geddes city	680	695	701
Goose Lake township	701	678	805
Hamilton township	173	158	136
Highland township	465	391	357
Howard township	521	544	464
Jackson township	780	807	851
Kennedy township	321	342	352
Lake Andes city	1,052	867	920
Lake George township	210	204	220
La Roche township	417	422	410
Lawrence township	388	390	392
Lone Tree township	357	395	300
Moore township	694	768	816
Plain Center township	355	401	336
Platte city	1,207	1,242	1,115
Platte township	328	395	413
Ravinia town	157	199	81
Ree township	686	491	423
Rhoda township	494	502	476
Rouse township	608	617	453
Signal township	368	399	414
Wagner city	1,420	1,236	964
Wahehe township	1,042	660	546
White Swan township	891	975	666
Clark County	11,022	11,136	10,901
Ash township	167	136	150
Blaine township	309	322	323
Bradley town	291	368	351
Clark city	1,290	1,392	1,220
Collins township	384	395	382
Cottonwood township	355	360	324
Darlington township	283	229	220
Day township	270	144	309
Eden township	316	307	330
Elrod township	378	397	329
Fordham township	170	199	219
Foxton township [9]	285	336	447
Garden City town	257	294	304
Garfield township	270	320	315
Hague township	324	312	285
Lake township	334	372	352
Lincoln township	251	230	228
Logan township	222	236	207
Maydell township	287	179	279
Merton township	273	202	294
Mount Pleasant township	265	272	256
Naples town [9]	89	------	------
Pleasant township	401	356	295
Raymond town	200	330	241
Raymond township	301	301	304
Richland township	359	340	313
Rosedale township	304	306	274
Spring Valley township	288	327	341
Thorp township	294	204	283
Vienna town	443	477	453
Warren township	191	221	208
Washington township	379	417	372
Willow Lake town	514	477	437
Woodland township	278	288	256

MINOR CIVIL DIVISION	1930	1920	1910
Clay County	10,088	9,654	8,711
Bethel township	527	481	445
Fairview township	588	620	597
Garfield township	766	784	650
Glenwood township	591	578	597
Irene town, in Clay Co.	222	188	121
In Turner Co.	*244*	*240*	*148*
In Yankton Co.	*25*	*18*	------
Total	*491*	*446*	*263*
Meckling town [10]	114	------	------
Meckling township [10]	422	511	453
Norway township	438	413	375
Pleasant Valley township	598	457	545
Prairie Center township	651	634	580
Riverside township	499	541	476
Spirit Mound township	474	475	429
Star township	514	552	532
Vermillion city	2,850	2,590	2,187
Vermillion township	381	379	398
Wakonda town	453	451	326
Codington County	17,457	16,549	14,092
Dexter township	543	552	610
Eden township	332	400	453
Elmira township [11]	279	237	209
Florence town	298	290	270
Fuller township	410	396	373
Germantown township	431	426	450
Graceland township	322	241	277
Henry town	358	418	441
Henry township	311	335	315
Kampeska township	374	325	301
Kranzburg township	717	726	682
Lake township [11]	278	222	209
Leola township	176	203	193
Pelican township [11]	309	283	239
Phipps township	237	263	265
Rauville township	347	344	333
Richland township	259	284	273
Sheridan township [11]	325	245	274
South Shore town	322	305	336
Wallace town	180	235	207
Watertown city [11]	10,214	9,400	7,010
Waverly township	426	419	373
Corson County	9,535	[12] 7,249	2,929
Cedar township [12] (T. 18, R. 21)	56	------	------
Custer township	238	247	------
Delaney township	119	95	------
Fairview township [12] (T. 18, R. 23)	129	122	------
Farmer township [12] (T. 22, R. 28, and frac. T. 23, R. 28)	192	153	------
Freedom township	207	155	------
Grand Valley township [12]	92	170	------
Grant township [12] (T. 22, R. 23)	79	76	------
Lake township [12] (frac. T. 23, Rs. 22 and 23)	104	66	------
Liberty township	133	115	------

[9] CLARK.—Naples town incorporated from part of Foxton township in 1923.

[10] CLAY.—Meckling town incorporated from part of Meckling township in 1926.

[11] CODINGTON.—Parts of Watertown city annexed to Elmira, Lake, Pelican, and Sheridan townships at various dates since 1920.

[12] CORSON.—County total for 1920 includes population (37) of fractional township 18, ranges 30 and 31, annexed to Ridgeland township in 1927. Townships organized since 1920 from unorganized territory: Cedar, Fairview, Farmer, Grant, Lake, Lincoln, McLaughlin, Mahto, Navan, Twin Butte, Wakpala, Walker, and Wood. Prairie View township organized from part of Watauga in 1926, and Riverside from part of Grand Valley in 1921. Township 21, range 20, returned as part of Lodge Creek township in 1920.

TABLE 4.—POPULATION OF COUNTIES BY MINOR CIVIL DIVISIONS: 1930, 1920, AND 1910—Continued

MINOR CIVIL DIVISION	1930	1920	1910
Corson County—Con.			
Lincoln township [12] (T. 22, Rs. 26 and 27 and frac. T. 23, Rs. 26 and 27)	458	199	-------
Little Oak township	167	144	-------
Lodge Creek township [12]	102	86	-------
McIntosh city	—663	727	409
McLaughlin city	—678	555	-------
McLaughlin township [12] (T. 21, Rs. 26 and 27)	260	115	-------
Mahto township [12] (T. 21, R. 28)	156	77	-------
Morristown town	—268	269	222
Navan township [12] (T. 22, R. 23)	128	83	-------
Pioneer township	225	206	-------
Pleasant Ridge township	110	326	-------
Prairie View township [12]	117	-------	-------
Ridgeland township [12]	372	154	-------
Riverside township [12]	44	-------	-------
Rolling Green township	139	157	-------
Sherman township	114	113	-------
Thunder Hawk township	388	367	-------
Twin Butte township [12] (T. 18, R. 18, and part of T. 18, R. 17)	134	99	-------
Wakpala township [12] (Ts. 19 and 20, R. 29; frac. T. 19, R. 30; and frac. T. 20, Rs. 30 and 31)	620	444	-------
Walker township [12] (T. 22, R. 24, and frac. T. 23, R. 24)	116	55	-------
Watauga township [12]	169	237	-------
Wood township [12] (T. 18, R. 27)	251	10	-------
Township 18, range 19	95	73	-------
Township 18, range 20	76	64	-------
Township 18, range 26	116	66	-------
Township 19, range 19	33	51	-------
Township 19, range 20	69	55	-------
Township 19, range 21	56	-------	-------
Township 19, range 23	54	14	-------
Township 19, range 24	28	5	-------
Township 19, range 25	64	36	-------
Township 19, range 26	130	96	-------
Township 19, range 27	70	21	-------
Township 19, range 28	37	17	-------
Township 20, range 20	43	41	-------
Township 20, range 21	44	-------	-------
Township 20, range 22	94	-------	-------
Township 20, range 23	62	90	-------
Township 20, range 24	57	49	-------
Township 20, range 25	70	88	-------
Township 20, range 26	122	70	-------
Township 20, range 27	192	182	-------
Township 20, range 28	43	41	-------
Township 21, range 20 [12]	18	-------	-------
Township 21, range 22	78	54	-------
Township 21, range 23	51	52	-------
Township 21, range 24	126	100	-------
Township 21, range 25	75	11	-------
Township 21, range 29	101	64	-------
Fractional T. 21, R. 30	99	44	-------
Fractional T. 21, R. 31	20	23	-------
Township 22, range 25	77	12	-------
Township 22, range 29	78	85	-------
Fractional T. 22, R. 30	114	52	-------
Corson County—Con.			
Fractional T. 23, R. 25	31	-------	-------
Fractional T. 23, R. 29	84	34	-------
Custer County [13]	**5,353**	**3,907**	**4,458**
Argyle township	168	138	-------
Buffalo Gap town	—183	132	280
Custer city	—1,203	595	602
Fairburn town [13]	—91	-------	-------
Hermosa town	—128	74	114
Melvin township	82	85	100
Pringle township	378	186	-------
Township 2, range 1 (pt.)	10	-------	-------
Township 2, range 2 (pt.)	5	-------	-------
Township 2, range 3 (pt.)	21	-------	-------
Township 2, range 4 (pt.)	33	-------	-------
Township 2, range 5 (pt.)	17	-------	-------
Township 2, range 6 (pt.)	64	-------	-------
Township 2, range 7 (pt.)	29	-------	-------
Township 2, range 8 (pt.)	33	-------	-------
Township 2, range 9 (pt.)	2	-------	-------
Township 2, range 10 (pt.)	60	-------	-------
Township 2, range 11 (pt.)	17	-------	-------
Township 2, range 12 (pt.)	8	-------	-------
Township 3, range 1	17	-------	-------
Township 3, range 2	40	-------	-------
Township 3, range 3	156	-------	-------
Township 3, range 4	249	-------	-------
Township 3, range 5	124	-------	-------
Township 3, range 6	68	-------	-------
Township 3, range 7	112	-------	-------
Township 3, range 8	54	-------	-------
Township 3, range 9	58	-------	-------
Township 3, range 10	41	-------	-------
Township 3, range 11 (pt.)	56	-------	-------
Township 3, range 12 (pt.)	9	-------	-------
Township 4, range 1	46	-------	-------
Township 4, range 2	14	-------	-------
Township 4, range 3	85	-------	-------
Township 4, range 4	282	-------	-------
Township 4, range 5	78	-------	-------
Township 4, range 6	20	-------	-------
Township 4, range 7	80	-------	-------
Township 4, range 8	82	-------	-------
Township 4, range 9	33	-------	-------
Township 4, range 10 (pt.)	42	-------	-------
Township 4, range 11 (pt.)	14	-------	-------
Township 5, range 1	37	-------	-------
Township 5, range 2	51	-------	-------
Township 5, range 3	60	-------	-------
Township 5, range 5 (pt.)	101	80	119
Township 5, range 6 (pt.)	64	41	74
Township 5, range 8	63	-------	-------
Fractional T. 5, R. 9	28	-------	-------
Fractional T. 5, R. 10	31	-------	-------
Township 6, range 1	99	-------	-------
Township 6, range 2	56	-------	-------
Township 6, range 3	17	-------	-------
Township 6, range 5 (pt.)	113	85	-------
Township 6, range 6 (pt.)	43	39	145
Township 6, range 7 [13]	79	150	352
Township 6, range 8 [13]	122		
Fractional T. 6, R. 9	76	-------	-------
Wind Cave National Park (parts of Ts. 5 and 6, Rs. 5 and 6)	12	-------	-------

[12] CORSON.—For footnote, see preceding page.

[13] CUSTER.—County shown by civil townships and school districts in 1920; comparisons of population made wherever possible. Township 6, ranges 7 and 8 returned as Alexander township in 1920; organization dissolved in 1927. Fairburn town incorporated in 1921.

TABLE 4.—POPULATION OF COUNTIES BY MINOR CIVIL DIVISIONS: 1930, 1920, AND 1910—Continued

MINOR CIVIL DIVISION	1930	1920	1910
Davison County	16,321	14,139	11,625
Badger township	451	365	431
Baker township	326	280	296
Beulah township	399	500	357
Bleudon township	370	379	373
Ethan town	369	416	312
Lisbon township	378	324	274
Mitchell city [14]	10,942	8,478	6,515
Mitchell township [14]	626	529	392
Mount Vernon city	489	661	614
Mount Vernon township	379	423	354
Perry township	373	355	293
Prosper township	388	322	379
Rome township	510	413	409
Tobin township	497	384	340
Union township	324	310	286
Day County	14,608	15,194	14,372
Andover city	322	442	446
Andover township	595	554	551
Bristol city	666	545	444
Bristol township	299	351	284
Butler town	184	156	162
Butler township	323	309	317
Central Point township	240	336	329
Egeland township	330	356	408
Farmington township	289	300	264
Grenville town [15]	247	-------	-------
Grenville township [15]	380	607	537
Highland township	365	323	362
Homer township	310	274	309
Independence township	359	445	453
Kidder township	387	427	380
Kosciusko township	777	555	450
Liberty township	350	364	396
Lily town	135	187	175
Lynn township	441	485	488
Morton township	269	272	266
Nutley township	339	427	436
Oak Gulch township	195	248	329
Pierpont town	379	400	314
Racine township	274	238	252
Raritan township	365	362	429
Roslyn town	237	211	-------
Rush township	401	407	380
Scotland township	199	203	196
Troy township	287	319	338
Union township	336	319	326
Valley township	298	313	350
Waubay city	903	979	803
Waubay township	332	508	418
Webster city	1,805	1,800	1,713
Webster township	386	410	358
Wheatland township	303	370	359
York township	299	302	350
Deuel County	8,732	8,759	7,768
Altamont town	123	116	110
Altamont township	306	322	271
Antelope Valley township	215	214	216
Astoria town	231	221	-------
Blom township	413	361	374
Brandt town	265	299	158
Brandt township	391	400	341
Clear Lake city	834	835	704
Clear Lake township	357	367	321
Gary city	543	588	477
Glenwood township	348	335	215
Goodwin town	149	157	145
Deuel County—Con.			
Goodwin township	439	491	463
Grange township	381	344	338
Havana township	424	446	501
Herrick township	399	358	285
Hidewood township	264	306	290
Lowe township	363	295	255
Norden township	631	659	595
Portland township	262	278	236
Rome township	264	242	230
Scandinavia township	780	745	819
Toronto town	341	380	424
Dewey County	6,476	[16] 4,802	1,145
Eagle Butte town	387	210	-------
Firesteel township	427	299	-------
Isabel town	430	240	-------
Jackson township	319	223	-------
Lantry township [16]	490	490	-------
La Plant town [16]	125	-------	-------
Timber Lake city	572	555	-------
Township 12, range 24 (pt.)	127	100	-------
Township 12, range 25 (pt.)	84	-------	-------
Township 12, range 26 (pt.)	46	-------	-------
Fractional T. 12, R. 30 (pt.)	19	-------	-------
Township 13, range, 24	92	100	-------
Township 13, range 25	29	-------	-------
Township 13, range 26	61	-------	-------
Township 13, range 27	200	-------	-------
Township 13, range 28	47	-------	-------
Fractional T. 13, R. 31	400	-------	-------
Township 14, range 22 [16]	58	-------	-------
Township 14, range 23 [16]	113	-------	-------
Township 14, range 24	56	47	-------
Township 14, range 25	46	-------	-------
Township 14, range 26	1	-------	-------
Township 14, range 27	39	-------	-------
Township 14, range 28	104	-------	-------
Township 14, range 29	7	-------	-------
Fractional T. 14, R. 31	23	-------	-------
Township 15, range 22	106	91	-------
Township 15, range 24	114	44	-------
Township 15, range 25	14	-------	-------
Township 15, range 26	99	-------	-------
Township 15, range 27	106	-------	-------
Township 15, range 28	12	-------	-------
Township 15, range 29	1	-------	-------
Fractional T. 15, R. 31	49	-------	-------
Township 16, range 22	144	141	-------
Township 16, range 24	155	120	-------
Township 16, range 25	131	67	-------
Township 16, range 26	17	42	-------
Township 16, range 27	47	111	-------
Township 16, range 28	108	144	-------
Township 16, range 29	90	124	-------
Township 16, range 30	65	53	-------
Fractional T. 16, R. 31	30	64	-------
Township 17, range 22	130	105	-------
Township 17, range 24	179	72	-------
Township 17, range 25	230	200	-------
Township 17, range 26	305	151	-------
Township 17, range 30	7	27	-------
Fractional T. 17, R. 31	26	33	-------
Douglas County	7,236	6,993	6,400
Armour city	1,009	1,045	908
Belmont township	350	325	277
Chester township	291	304	276

[14] DAVISON.—Part of Mitchell township annexed to Mitchell city in 1921, and part of Mitchell city annexed to Mitchell township in 1926.

[15] DAY.—Grenville town incorporated from part of Grenville township in 1920.

[16] DEWEY.—County total for 1920 includes population (940) of that part of Cheyenne River Indian Reservation in this county, returned independently in 1920. Population of township 14, ranges 22 and 23, included in Lantry township in 1920. La Plant town incorporated from part of Cheyenne River Indian Reservation in 1920.

TABLE 4.—POPULATION OF COUNTIES BY MINOR CIVIL DIVISIONS: 1930, 1920, AND 1910—Continued

MINOR CIVIL DIVISION	1930	1920	1910
Douglas County—Con.			
Clark township	410	345	270
Corsica town	516	346	286
Delmont city	472	518	369
East Choteau township	183	198	175
Garfield township	301	309	297
Grandview township	373	329	355
Holland township	497	463	447
Independence township	397	417	359
Iowa township	421	403	300
Joubert township	438	421	355
Lincoln township	399	386	381
Valley township	423	508	472
Walnut Grove township	380	272	333
Washington township	376	404	390
Edmunds County	8,712	8,336	[17] 7,654
Adrian township	77	92	63
Belle township	182	178	184
Bowdle city	773	818	671
Bowdle township	219	203	230
Bryant township [17]	161	276	148
Clear Lake township	152	140	166
Cleveland township	122	110	92
Cloyd Valley township	194	199	127
Cortlandt township	253	289	208
Cottonwood Lake township	190	167	120
Fountain township	205	224	223
Glen township	219	158	163
Glover township	196	183	201
Harmony township	200	209	246
Hillside township	188	144	143
Hosmer city [17]	524	419	217
Hosmer township	256	237	232
Hudson township	185	211	210
Huntley township	181	183	136
Ipswich city	913	909	810
Ipswich township	230	182	217
Kent township	162	149	169
Liberty township	139	112	110
Loyalton town [17]	116	------	------
Madison township	196	167	180
Modena township	236	179	191
Montpelier township	183	153	162
North Bryant township	172	------	------
Odessa township	165	150	143
Pembrook township	145	138	150
Powell township	197	211	267
Richland township	173	171	168
Roscoe town	491	459	357
Rosette township	179	209	220
Sangamon township	230	277	291
Union township	187	196	230
Vermont township [17]	115	234	174
Fall River County [18]	8,741	6,985	7,763
Ardmore town	261	220	146
Argentine township	90	74	------
Fall River County—Con.			
Beaver township	146	141	143
Cottonwood township	84	46	------
Craven township (T. 9, R. 3)	113	------	------
Dryden township (T. 10, R. 7)	135	------	------
Dudley township (Ts. 7 and 8, R. 2 and parts of Ts. 7 and 8, R. 3)	277	------	------
Edgemont city	1,103	1,254	816
Flat Butte township (frac. T. 10, R. 9)	51	------	------
Forney township	26	20	------
Harmony township	139	118	------
Hat Creek township (Ts. 10 and 11, R. 4)	169	------	------
Hot Springs city	2,903	[18] 1,697	[18] 1,865
Indian township (T. 11, Rs. 2 and 3; frac. T. 11, R. 1, frac. T. 12, Rs. 1, 2, and 3, and part of frac. T. 12, R. 4)	159	------	------
Limestone township (T. 10, R. 8)	81	------	------
Lincoln township	150	------	------
Lithia township (T. 9, R. 6, and part T. 8, R. 6)	148	------	------
Lonewell township (T. 10, R. 6)	56	------	------
Loomer township	38	53	------
Mess township (T. 9, R. 7)	134	------	------
Moody township (frac. T. 12, Rs. 5 and 6, and part of frac. T. 12, R. 4)	69	------	------
Moss Agate township (T. 8, R. 1)	63	77	------
Oelrichs town	206	176	150
Plain township	66	58	------
Pleasant Hill township	44	61	------
Provo township	108	99	------
Robins township	47	57	------
Slim Butte township	60	------	------
Smithwick township	149	100	------
W. G. Flat township	103	------	------
Wheeler township (frac. T. 10, R. 1)	28	------	------
Township 7, range 3 (pt.)	46	------	------
Township 7, range 4	77	------	------
Township 7, range 5	734	------	------
Township 7, range 6	89	------	------
Fractional T. 7, R. 9	19	------	------
Township 8, range 3 (pt.)	42	------	------
Township 8, range 4	59	------	------
Township 8, range 5	109	------	------
Township 8, range 6 (pt.)	73	------	------
Fractional T. 8, R. 9	3	------	------
Fractional T. 9, R. 1	69	------	------
Township 9, range 4	84	------	------
Township 9, range 5	69	------	------
Township 10, range 5	28	------	------
Township 11, range 6	35	------	------

[17] EDMUNDS.—County total for 1910 includes population (35) of township 124, range 70 (part of Bryant township). North Bryant township organized from part of Bryant township in 1923. Hosmer town incorporated as a city in 1920. Loyalton town incorporated from part of Vermont township in 1920.

[18] FALL RIVER.—County returned by civil townships and voting precincts in 1920; comparisons of population made wherever possible. Figures for Hot Springs city for 1920 and 1910 have been corrected by exclusion of population (444 in 1920; 275 in 1910) of Battle Mountain Sanitarium.

TABLE 4.—POPULATION OF COUNTIES BY MINOR CIVIL DIVISIONS: 1930, 1920, AND 1910—Continued

MINOR CIVIL DIVISION	1930	1920	1910
Faulk County	**6,895**	**6,442**	**6,716**
Arcade township	255	253	258
Bryant township[19] (T. 118, R. 70)	156	157	117
Centerville township	160	132	138
Chelsea town	84	110	------
Clark township	153	127	113
Cresbard town	•358	349	320
Devoe township	200	195	240
Ellisville township[19] (T. 117, R. 72)	118	107	85
Elroy township	161	106	133
Emerson township	165	158	162
Enterprise township	190	125	192
Fairview township	163	108	146
Faulkton city	•739	709	802
Freedom township	155	208	215
Hillsdale township	192	167	180
Lafoon township	198	199	233
Latham township	120	116	115
Myron township	179	186	196
Onaka town[19]	•164	------	------
O'Neil township[19] (T. 119, R. 71)	87	45	34
Orient town[19]	•302	------	------
Orient township[19]	174	434	368
Pioneer township	172	177	172
Pulaski township	159	184	190
Rockham town	•288	347	286
Saratoga township	102	71	79
Seneca town	•318	264	321
Seneca township	160	120	128
Sherman township[19]	158	295	267
Tamworth Seven township[19]	266	214	246
Union township	155	180	362
Wesley township	182	162	191
Zell township	287	296	308
Township 117, range 70	85	56	70
Township 117, range 71	72	85	49
Grant County	**10,729**	**10,880**	**10,303**
Adams township	538	519	535
Alban township	753	749	678
Albee town	•94	115	131
Big Stone city	•617	630	551
Big Stone township	415	349	327
Blooming Valley township	263	321	376
Farmington township	189	188	187
Georgia township	324	355	387
Grant Center township	373	349	360
Kilborn township	397	472	403
Labolt town	•126	142	------
Lura township	225	280	321
Madison township	415	413	377
Marvin town	•150	173	------
Mazeppa township	324	358	357
Melrose township	554	560	575
Milbank city	•2,389	2,215	2,015
Osceola township	281	330	411
Revillo town	•274	338	332
Stockholm town[20]	130	------	------
Stockholm township[20]	296	411	414
Strandburg town	•113	169	------
Troy township	368	389	404
Twin Brooks town	•138	141	190
Twin Brooks township	309	261	292
Vernon township	674	653	680

MINOR CIVIL DIVISION	1930	1920	1910
Gregory County[21]	**11,420**	**12,700**	**13,061**
Bonesteel city	•504	652	563
Burke city	•605	623	311
Burke township	249	344	237
Carlock township	326	700	770
Dallas city	•423	705	1,277
Dickens township	412	437	411
Dixon township	583	633	601
Edens township	315	381	389
Ellston township	318	297	274
Fairfax town	•430	530	500
Fairfax township	415	468	498
Gregory city	•1,034	1,067	1,142
Herrick town	•339	422	412
Huston township	250	326	319
Jones township	358	366	307
Landing Creek township	199	215	273
Lone Star township	351	------	------
Lucas township	354	373	317
Pleasant Valley township	409	410	416
Rhoades township	415	434	381
St. Charles township	397	395	363
Schriever township	198	218	308
Scissons township	198	204	232
Spring Valley township	293	326	304
Star Valley township	414	371	428
Turgeon township	204	234	214
Turney township	167	197	164
Union township	312	342	330
Whetstone township	48	------	------
Fractional T. 95, R. 65 (pt.)	65	------	------
Fractional T. 95, R. 66 (pt.)	154	------	------
Township 96, range 68 (pt.)	104	------	------
Township 97, range 69 (pt.)	69	------	------
Township 97, range 73	436	448	520
Township 98, range 69 (pt.)	12	------	------
Haakon County	**4,679**	**4,596**	------
Ash Creek township	84	97	------
Black Hawk township	37	28	------
Bridges Creek township	142	147	------
Brown township	62	51	------
Butte township	88	81	------
Center township	32	29	------
Cherry township	47	49	------
Grandfield township	100	97	------
Grindstone township	139	97	------
Hanover township	40	52	------
Iowa township	74	80	------
Kiser township	60	55	------
Lincoln township	111	113	------
Lone Tree township	49	56	------
Marietta township	55	78	------
Mattison township	39	20	------
Maximilian township	24	35	------
Midland town	•262	309	210
Milesville township	102	176	------
Nowlin township	148	133	------
Philip city	•786	647	578
Pleasant Valley township	75	74	------
Pleasantview township	58	62	------
Sheldon township[22] (T. 2, R. 21)	58	51	------

[19] FAULK.—Bryant, Ellisville, and O'Neil townships organized from unorganized territory in 1927, 1922, and 1920, respectively. Tamworth Seven township organized from Tamworth (school) township in 1928. Onaka town incorporated from part of Sherman township in 1922 and Orient town from part of Orient township in 1920.

[20] GRANT.—Stockholm town incorporated from part of Stockholm township in 1923.

[21] GREGORY.—County returned by civil townships and voting precincts in 1920; comparisons of population made wherever possible.

[22] HAAKON.—Sheldon township organized in 1922 from unorganized territory. Township 4, range 20, returned in 1920 as Elbon township and township 5, range 18, as Dowling; organization abolished in 1923.

TABLE 4.—POPULATION OF COUNTIES BY MINOR CIVIL DIVISIONS: 1930, 1920, AND 1910—Continued

MINOR CIVIL DIVISION	1930	1920	1910
Haakon County—Con.			
Topbar township	114	115	-------
Tucker Smith township	57	48	-------
Township 1, range 18	73	95	-------
Township 1, range 19	64	63	-------
Township 1, range 20	161	132	-------
Township 1, range 21	107	85	-------
Township 1, range 22	94	76	-------
Township 1, range 25	74	69	-------
Township 2, range 19	52	70	-------
Township 2, range 24	60	64	-------
Township 3, range 22	52	68	-------
Township 4, range 20 [22]	129	136	-------
Township 4, range 21	36	43	-------
Township 5, range 18 [22]	82	72	-------
Township 5, range 21	42	56	-------
Township 5, range 22	25	28	-------
Township 5, range 23	28	35	-------
Township 6, range 18 (pt.)	70	41	-------
Township 6, range 19	88	97	-------
Township 6, range 21	97	83	-------
Township 6, range 22	51	47	-------
Township 7, range 18 (pt.)	6	11	-------
Township 7, range 19 (pt.)	18	15	-------
Township 7, range 20 (pt.)	46	70	-------
Township 7, range 21 (pt.)	61	28	-------
Township 7, range 22 (pt.)	27	20	-------
Township 7, range 23	59	75	-------
Township 7, range 24	52	53	-------
Township 8, range 22 (pt.)	4	7	-------
Township 8, range 23 (pt.)	78	112	-------
Township 8, range 24	18	20	-------
Township 9, range 24 (pt.)	22	27	-------
Hamlin County	8,299	8,054	7,475
Brantford township	494	465	450
Bryant city	656	651	645
Castlewood city	500	582	594
Castlewood township	224	204	228
Cleveland township	496	457	525
Dempster township	451	435	405
Dixon township	394	351	419
Estelline city	488	658	509
Estelline township	551	493	436
Florence township	285	300	232
Garfield township	413	358	361
Hamlin township	453	414	369
Hayti town	344	293	-------
Hayti township	334	313	450
Hazel town	191	247	229
Lake Norden city	459	408	202
Norden township	601	496	516
Opdahl township	397	409	450
Oxford township	568	520	455
Hand County	9,485	8,778	7,870
Alden township	110	117	80
Alpha township	172	165	145
Bates township	249	226	251
Burdette township	202	198	186
Campbell township	85	79	48
Carlton township	208	110	148
Cedar township	122	109	96
Como township	154	145	137
Fairview township	248	193	185
Florence township	139	90	130
Gilbert township	195	227	192
Glendale township	144	131	132
Grand township	354	327	289
Greenleaf township	153	113	111
Harrison township	120	119	86
Hand County—Con.			
Hiland township	163	192	115
Holden township	208	145	185
Howell township	192	162	126
Hulbert township	278	255	241
Linn township	189	173	158
Logan township	190	192	69
Midland township	221	198	205
Miller city	1,447	1,478	1,202
Miller township	208	184	196
Mondamin township	123	125	95
Ohio township	141	147	117
Ontario township	114	79	124
Park township	248	207	190
Pearl township	162	158	140
Plato township	207	220	238
Pleasant Valley township	165	167	149
Ree Heights town [23]	330	-------	-------
Ree Heights township	100	398	334
Riverside township	85	108	75
Rockdale township	140	156	130
Rose Hill township	158	211	184
St. Lawrence town	413	390	305
St. Lawrence township	205	183	199
Spring township	197	199	212
Spring Hill township	110	110	116
Spring Lake township	201	171	112
Wessington city, in Hand Co.	24	-------	-------
In Beadle Co.	*667*	*728*	*576*
Total	*681*	*728*	*576*
Wheaton township	245	231	242
York township	207	190	195
Hanson County	6,131	6,292	6,237
Alexandria city	688	965	955
Beulah township	484	358	408
Edgerton township [24]	475	614	589
Emery city	542	600	446
Fairview township	334	377	327
Farmer town [24]	132	-------	-------
Fulton town	171	214	-------
Hanson township	313	371	364
Jasper township	327	297	568
Plano township	389	331	337
Pleasant township	406	350	351
Rosedale township	328	301	365
Spring Lake township	439	415	442
Taylor township	426	351	494
Wayne township	346	297	288
Worthon township	331	361	303
Harding County [25]	3,589	3,953	4,228
Buffalo township	318	236	-------
Calmar township	139	111	-------
Cameron township	88	89	-------
Camp Crook town	161	163	120
Cox township	60	87	-------
Fillmore township	180	207	-------
Gallup township	107	131	-------
Grand township	79	114	-------
Grandview township	66	85	-------
Granger township	147	165	-------
Hilton township	115	161	-------
Lanesboro township	108	115	-------
Lincoln township	77	132	-------
Lone Tree township	40	34	-------
Pleasant Valley township	87	160	-------
Poplar Grove township	65	62	-------
Table Mountain township	102	81	-------
Twin township	203	229	-------

[22] HAAKON.—For footnote, see preceding page.
[23] HAND.—Ree Heights town not returned separately in 1920.
[24] HANSON.—Farmer town incorporated from part of Edgerton township in 1920.
[25] HARDING.—For footnote, see following page.

TABLE 4.—POPULATION OF COUNTIES BY MINOR CIVIL DIVISIONS: 1930, 1920, AND 1910—Continued

MINOR CIVIL DIVISION	1930	1920	1910
Harding County—Con.			
Union township	69	103	-------
Vessey township	162	208	-------
Fractional T. 15, R. 1	36	-------	-------
Fractional T. 15, R 2	9	-------	-------
Township 15, range 3	13	-------	-------
Township 15, range 6	37	-------	-------
Township 15, range 7	19	-------	-------
Township 15, range 8	40	-------	-------
Township 15, range 9	10	-------	-------
Fractional T. 16, R. 1	76	-------	-------
Fractional T. 16, R. 2	18	-------	-------
Township 16, range 3	47	-------	-------
Township 16, range 4	24	-------	-------
Fractional T. 16, R. 5	*20*	-------	-------
Township 16, range 6	22	-------	-------
Township 16, range 7	8	-------	-------
Township 16, range 8	18	-------	-------
Fractional T. 17, R. 1	38	-------	-------
Township 17, range 2	59	-------	-------
Township 17, range 3	16	-------	-------
Township 17, range 4	25	-------	-------
Township 17, range 5	28	-------	-------
Township 17, range 6	14	-------	-------
Township 17, range 7	19	-------	-------
Township 17, range 8	57	-------	-------
Township 17, range 9 [25]	52	54	-------
Fractional T. 18, R. 1	38	-------	-------
Township 18, range 3	30	-------	-------
Township 18, range 4	25	-------	-------
Township 18, range 5	30	-------	-------
Township 18, range 6	21	-------	-------
Township 18, range 7	15	-------	-------
Township 18, range 8	76	-------	-------
Township 18, range 9 [25]	106	78	-------
Fractional T. 19, R. 1	38	-------	-------
Township 19, range 7	15	-------	-------
Township 19, range 8	30	-------	-------
Township 20, range 3 [25]	31	31	-------
Township 21, range 5	17	32	-------
Township 21, range 6	30	25	-------
Hughes County [26]	7,009	5,711	6,271
Blunt city	477	512	566
Bretton township	178	141	121
Butte township	72	87	117
Byron township	95	64	59
Canning township	205	161	171
De Grey township	165	95	174
Dry Run township	150	80	79
Harrold town	309	252	230
Harrold township	180	112	80
Logan township	115	89	73
Peoria township	144	129	110
Pierre city	3,659	3,209	3,656
Pleasant Valley township	105	53	49
Raber township	185	139	210
Valley township	91	78	31
Webster township	155	89	74
Fractional T. 108, R. 73	34	-------	-------
Fractional T. 108, R. 74	91	-------	-------
Fractional T. 108, R. 75	78	-------	-------
Fractional T. 108, R. 76	2	-------	-------
Fractional T. 109, R. 74	48	-------	-------
Fractional T. 109, R. 75 (pt.)	31	-------	-------
Hughes County—Con.			
Fractional T. 109, R. 76 (pt.)	5	-------	-------
Fractional T. 110, R. 77	80	55	63
Fractional T. 110, R. 79	13	-------	-------
Fractional T. 111, R. 79	54	-------	-------
Fractional T. 112, R. 76	162	88	102
Township 112, range 79	120	33	53
Hutchinson County	13,904	13,475	12,319
Capital township	314	346	-------
Clayton township	557	500	-------
Cross Plains township	607	503	-------
Fair township	472	502	-------
Foster township	*303*	*404*	-------
Freeman city	987	894	615
German township	436	387	-------
Grandview township	458	363	-------
Kassel township	329	269	-------
Kaylor township	550	561	-------
Kulm township	352	334	-------
Liberty township	388	416	-------
Menno city	909	918	621
Milltown township	418	416	-------
Molan township	478	490	-------
Oak Hollow township	368	391	-------
Olivet town	184	*200*	*133*
Parkston city	1,336	1,230	970
Pleasant township	225	261	-------
Sharon township	300	288	-------
Silver Lake township	265	297	-------
Starr township	386	352	-------
Susquehanna township	464	396	-------
Sweet township	392	380	-------
Tripp city	939	970	675
Valley township	466	412	-------
Wittenberg township	536	558	-------
Wolf Creek township	485	437	-------
Hyde County	3,690	[27] 3,315	[27] 3,307
Banner township	146	163	140
Bramhall township	153	129	117
Chapelle township	94	98	78
Dewey township	87	68	63
Douglas township	96	96	80
Eagle township	173	134	98
Eden township	103	105	114
Highmore city	1,034	1,022	1,084
Highmore township	*192*	*133*	*174*
Holabird township	204	213	174
Illinois township	86	62	74
Lincoln township	65	74	54
Loomis township	124	74	90
Peno township	130	133	136
Spring Lake township	56	73	54
Union township	143	120	111
Valley township	83	79	95
Van Order township	134	150	159
Washington township	82	81	103
William Hamilton township	85	86	73
Township 109, range 71 [27]	98	-------	-------
Township 109, range 72	123	-------	-------
Township 109, range 73 (pt.)	3	-------	-------
Township 110, range 73 [27]	77	69	71
Township 116, range 73 [27]	59	36	29

[25] HARDING.—County returned by civil townships and voting precincts in 1920; comparisons of population made wherever possible. Township 17, range 9, returned in 1920 as Stevenson township, township 18, range 9, returned as Jefferson township, township 20, range 3, returned as Gold West; organizations abolished in 1929, 1926, and 1923, respectively.

[26] HUGHES.—County returned by civil and school townships in 1920; comparisons of population made wherever possible.

[27] HYDE.—County totals for 1920 and 1910 include population (27 in 1920, 59 in 1910) of that part of T. 109, R. 71 returned as Convent township; totals also include population (90 in 1920; 72 in 1910) of that part of Crow Creek Indian Reservation in this county, returned independently in 1920. Township 110, range 73, returned in 1920 as Pratt school township; and township 116, range 73, as Franklin school township.

TABLE 4.—POPULATION OF COUNTIES BY MINOR CIVIL DIVISIONS: 1930, 1920, AND 1910—Continued

MINOR CIVIL DIVISION	1930	1920	1910
Jackson County	2,636	2,472	------
Belvidere town [28]	214	------	------
Belvidere township [28]	185	309	------
Big Buffalo township	92	68	------
Brady township	67	64	------
Cedar township	63	54	------
Cottonwood town	191	121	------
Cottonwood township	108	83	------
Grandview township	71	64	------
Indian Creek township	45	61	------
Interior town [28]	144	------	------
Interior township [28]	117	275	------
Jewett township	123	125	------
Kadoka town	385	341	222
Kadoka township	158	167	------
Little Buffalo township	52	66	------
Riverside township	88	93	------
Wall township	73	59	------
Weta township	100	113	------
Township 1, range 24	90	97	------
Township 1, range 25	102	114	------
Fractional T. 2, R. 25	87	92	------
Fractional T. 3, R. 22	44	47	------
Fractional T. 3, R. 23	6	10	------
Fractional T. 3, R. 24	21	49	------
Fractional T. 3, R. 25 [28]	10	------	------
Jerauld County	5,816	6,338	5,120
Alpena city	499	576	417
Alpena township	296	326	274
Anina township	216	249	197
Blaine township	348	337	334
Chery township	215	232	200
Crow township	168	152	147
Crow Lake *township*	237	234	205
Dale township	249	287	285
Franklin township	371	386	340
Harmony township	252	300	224
Lane town	187	336	294
Logan township	142	142	87
Marlar township	178	178	95
Media township	257	150	189
Pleasant township	246	208	225
Viola township	290	319	297
Wessington Springs city	1,401	1,618	1,093
Wessington Springs township	264	308	267
Jones County	3,177	3,004	------
Banner township	44	64	------
Bovine township [29] (T. 2 N, R. 27 E.)	25	54	------
Buffalo township	79	81	------
Capa township	87	73	------
Draper town	169	173	211
Draper township	163	139	------
Dunkel township	104	65	------
Grandview township [29] (frac T's. 2 and 3S, R. 26 E)	64	72	------
Highland township	129	85	------
Kolls township	91	90	------
Lincoln township	64	67	------
Morgan township	88	87	------
Mullen township	78	74	------
Murdo city	619	500	372
Murdo township	81	90	------
Mussman township	76	88	------
Okaton township	204	161	------
Richland township	54	66	------
Jones County—Con.			
Rich Valley township	38	54	------
Scovil township	132	118	------
South Creek township	72	45	------
Union township	112	129	------
Van Metre township	75	81	------
Virgil township	97	121	------
War Creek township	103	73	------
Washington township	59	58	------
Westover township	71	77	------
Williams Creek township	143	173	------
Zickrick township	56	46	------
Kingsbury County	12,805	12,802	12,560
Arlington city	1,020	1,011	791
Badger town	163	162	------
Badger township	718	699	835
Baker township	766	742	726
Bancroft town	155	141	136
Denver township	727	651	746
De Smet city	1,017	1,035	1,063
De Smet township	633	578	599
Erwin town	205	257	230
Esmond town	116	145	------
Esmond township	521	542	640
Hartland township	703	680	749
Hetland town	250	248	223
Iroquois city, in Kingsbury Co	441	579	500
In Beadle Co	*90*	*72*	*78*
Total	*531*	*651*	*578*
Iroquois township	278	292	296
Lake Preston city	944	1,008	1,007
Le Sueur township	555	585	489
Manchester township	451	458	507
Mathews township	740	706	690
Oldham city	419	364	355
Spirit Lake township	586	542	547
Spring Lake township	902	868	874
Whitewood township	495	509	557
Lake County	12,379	12,257	10,711
Badus township	449	400	406
Chester township	687	694	552
Clarno township	387	353	377
Concord township	379	349	339
Farmington township	464	406	361
Franklin township	398	351	382
Herman township	483	494	472
Lake View township	502	480	456
Le Roy township	463	481	498
Madison city	4,289	4,144	3,137
Nunda town	163	206	137
Nunda township	409	396	389
Orland township	382	397	355
Ramona town	279	356	312
Rutland township	571	561	534
Summit township	473	467	495
Wayne township	304	333	313
Wentworth town	310	360	329
Wentworth township	332	351	300
Winfred town	290	328	243
Winfred township	365	350	324
Lawrence County [30]	13,920	13,029	19,694
Central City town	198	199	206
Deadwood city	2,559	2,403	3,653

[28] JACKSON.—Belvidere town incorporated from part of Belvidere township in 1923 and Interior town from part of Interior township in 1920. Fractional township 3, range 25, not returned separately in 1920.

[29] JONES.—Bovine and Grandview townships organized from unorganized territory in 1920.

[30] LAWRENCE.—County returned by civil townships and school districts in 1920; comparisons of population made wherever possible.

TABLE 4.—POPULATION OF COUNTIES BY MINOR CIVIL DIVISIONS: 1930, 1920, AND 1910—Continued

MINOR CIVIL DIVISION	1930	1920	1910
Lawrence County—Con.			
Englewood township	79	72	79
Lead city	5,733	5,013	8,392
St. Onge township	318	309	318
Spearfish city	1,577	1,254	1,130
Terry township	178	531	1,177
Whitewood town	392	339	390
Township 2, range 3 (pt.)	33	-------	-------
Township 2, range 4 (pt.)	27	-------	-------
Township 2, range 5 (pt.)	32	-------	-------
Township 3, range 1	25	-------	-------
Township 3, range 2	2	-------	-------
Township 3, range 3	98	-------	-------
Township 3, range 4	67	-------	-------
Township 3, range 5	373	-------	-------
Township 4, range 2 (pt.)	70	-------	-------
Township 4, range 3 (pt.)	77	-------	-------
Township 4, range 4	137	-------	-------
Township 5, range 1	42	-------	-------
Township 5, range 2 (pt.)	23	-------	-------
Township 5, range 3	512	-------	-------
Township 5, range 4	115	-------	-------
Township 6, range 1	91	107	112
Township 6, range 2	385	385	511
Township 6, range 3	169	-------	-------
Township 6, range 4	194	-------	-------
Township 7, range 1 (pt.)	57	101	131
Township 7, range 2 (pt.)	264	193	233
Township 7, range 4	93	-------	-------
Lincoln County	13,918	13,893	12,712
Beresford city, in Lincoln Co.	312	333	232
In Union Co.	*1,148*	*1,186*	*885*
Total	*1,460*	*1,519*	*1,117*
Brooklyn township	608	582	541
Canton city	2,270	2,225	2,103
Canton township	807	807	713
Dayton township	580	637	622
Delapre township	588	615	572
Delaware township	523	511	409
Eden township	469	514	480
Fairview town	156	174	107
Fairview township	260	254	329
Grant township	598	564	564
Harrisburg town	205	193	164
Highland township	567	542	554
Hudson town	478	470	404
La Valley township	510	523	480
Lennox city	1,113	1,074	745
Lincoln township	510	491	495
Lynn township	472	499	535
Norway township	618	696	679
Perry township	522	478	488
Pleasant township	744	715	686
Springdale township	598	593	497
Tea town	148	165	134
Worthing town	262	238	179
Lyman County [31]	6,335	6,591	10,848
Annin township [31]	123	112	-------
Applegate township [31] (T. 108, R. 77)	62	52	-------
Bailey township	156	-------	-------
Black Dog township	103	-------	-------
Brule township [31]	71	72	-------
Butte township	155	-------	-------
Dorman township (part of T. 106, R. 75)	151	-------	-------
Earling township	148	115	-------
Edna township (part of T. 103, R. 76)	109	108	-------
Fairland township (T. 105, R. 72)	100	-------	-------
Lyman County—Con.			
Grouse Creek township	118	139	-------
Hilmoe township	86	111	-------
Hope township	87	87	-------
Iona township (T. 101, R. 72; parts of T. 101, Rs. 71 and 73; parts of T. 102, Rs. 71, 72, and 73; and parts of T. 103, Rs. 72 and 73)	371	-------	-------
Kennebec town	349	341	252
Kennebec township	146	-------	-------
Lafayette township (part of T. 106, R. 73)	90	-------	-------
Liberty township	120	128	-------
Lund township	134	100	-------
McClure township (T. 108, R. 78)	58	43	-------
Moore township	125	148	-------
Morningside township	143	-------	-------
Oacoma town	167	224	235
Oacoma township (parts of T. 103, Rs. 72 and 73; parts of T. 104, Rs. 71 and 72 and part of frac. T. 105, R. 71)	152	-------	-------
Pleasant township (part of T. 106, R. 74)	59	-------	-------
Pratt township (part of T. 103, R. 78)	43	48	-------
Presho city	487	626	635
Presho township	165	153	-------
Reliance town	287	317	192
Reliance township (T. 105, R. 73)	143	-------	-------
Rex township (T. 105, R. 74)	180	-------	-------
Rose township (T. 104, R. 76)	175	152	-------
Rowe township (T. 108, R. 79)	64	103	-------
Sioux township	123	99	-------
Stony Butte township	91	97	-------
Sylvia township (part of T. 103, R. 77)	58	89	-------
Tracy township	63	74	-------
Vivian township	233	263	-------
White River township	89	170	-------
Township 103, range 75 (pt.)	38	27	-------
Fractional T. 105, R. 71 (pt.)	7	-------	-------
Fractional T. 106, R. 71	62	-------	-------
Township 106, range 72	75	-------	-------
Township 106, range 73 (pt.)	6	-------	-------
Township 106, range 76 (pt.)	7	-------	-------
Fractional T. 107, R. 72	6	-------	-------
Fractional T. 107, R. 73	146	-------	-------
Fractional T. 107, R. 74	96	-------	-------
Township 107, range 75	31	-------	-------
Township 107, range 76	25	-------	-------
Fractional T. 108, R. 73	60	-------	-------
Fractional T. 108, R. 74	61	-------	-------
Fractional T. 108, R. 75	19	-------	-------
Fractional T. 108, R. 76	27	-------	-------
Fractional T. 109, R. 73	29	-------	-------
Fractional T. 109, R. 74	6	-------	-------
McCook County	10,316	9,990	9,589
Benton township	431	385	359
Bridgewater city	762	976	934
Bridgewater township	348	329	331
Brookfield township	445	277	378
Canistota city	590	594	409

[31] LYMAN.—County partially reorganized since 1920; comparisons of population made wherever possible. That part of Lower Brule Indian Reservation in this county (population 633 in 1920; 413 in 1910), returned independently in 1920, annexed to Applegate, Annin, and Brule townships since 1920.

TABLE 4.—POPULATION OF COUNTIES BY MINOR CIVIL DIVISIONS: 1930, 1920, AND 1910—Continued

MINOR CIVIL DIVISION	1930	1920	1910
McCook County—Con.			
Canistota township	387	310	363
Emery township	383	419	367
Grant township	487	462	444
Greenland township	406	430	388
Jefferson township	421	391	392
Montrose city	471	519	442
Montrose township	443	396	323
Pearl township	396	376	348
Ramsey township	401	133	345
Richland township	405	381	383
Salem city	1,115	1,187	1,097
Salem township	413	415	443
Spencer city	561	637	506
Spring Valley township	560	568	509
Sun Prairie township	488	488	479
Union township	403	308	349
McPherson County [32]	8,774	7,705	6,791
Carl township	156	182	156
Eureka city	1,308	1,200	901
Hillsview town [32]	101	-------	-------
Hillsview township [32]	322	336	250
Howard township	160	144	120
Koto township	194	154	198
Leola city	724	637	484
Leola township	108	147	99
Lincoln township	153	125	192
Spring township	157	157	93
Spring Creek township	327	268	253
Wachter township	178	165	155
Washington township	139	152	190
Weber township	137	139	98
Wetonka town	111	164	-------
Willow township	197	156	141
Township 125, range 69	108	100	18
Township 125, range 70	189	176	173
Township 125, range 71	268	245	285
Township 125, range 73	206	152	191
Township 126, range 69	207	160	137
Township 126, range 70	210	130	145
Township 126, range 71	191	178	163
Township 126, range 72	239	190	149
Township 126, range 73	206	214	253
Township 127, range 68	138	123	104
Township 127, range 69	205	176	168
Township 127, range 70	220	180	151
Township 127, range 71	266	215	207
Township 127, range 72	206	166	171
Township 127, range 73	222	192	185
Township 128, range 68	136	102	88
Township 128, range 69	275	190	214
Township 128, range 70	233	202	191
Township 128, range 71	202	223	177
Township 128, range 72	255	265	231
Marshall County	9,540	[33] 9,596	[33] 8,021
Britton city	1,312	1,105	901
Buffalo township	285	285	270
Dayton township	198	194	139
Dumaree township	230	231	243
Eden town	150	209	-------
Eden township	319	259	432
Fort township	128	119	-------
Marshall County—Con.			
Hamilton township [33] (T. 126, R. 56)	165	-------	-------
Hickman township	288	242	257
La Belle township	543	548	464
Lake township [33]	183	477	-------
Lake City town [33]	162	-------	-------
Langford city	444	510	463
Lowell township	224	240	274
McKinley township	277	424	294
Miller township	286	272	338
Newark town	168	190	-------
Newark township	196	187	364
Newport township	253	287	292
Nordland township	171	224	220
Pleasant Valley township	274	238	231
Red Iron Lake township	249	281	222
Sisseton township	286	317	407
Stena township	188	171	183
Veblen city	520	530	173
Veblen township	588	545	504
Victor township	319	329	284
Waverly township	246	196	202
Weston township	315	316	304
White township	494	512	451
Township 127, range 56 (pt.)	79	-------	-------
Meade County [34]	11,482	9,367	12,640
Ash township	52	58	-------
Avance township	47	38	-------
Beaver Dam township (T. 11, R. 14)	69	58	-------
Bonelta Springs township	148	-------	-------
Bueana Vista township	126	78	-------
Cedar township	74	77	-------
Clough township	109	-------	-------
Cooper township	61	63	-------
Cross S. township	230	201	-------
Eagle township	59	57	-------
Enterprise township (T. 10, R. 14)	66	64	-------
Faith city	607	575	-------
Faith township	125	70	-------
Golden township	115	168	-------
Harding township (T. 9, R. 15)	76	83	-------
Highland township	165	175	-------
Horse Butte township	78	71	-------
Howard township	62	73	-------
Lakeside township (parts of Ts. 2 and 3, Rs. 12 and 13)	211	-------	-------
Nine Mile township	186	148	-------
Pine township	85	64	-------
Red Owl township	121	102	-------
Royal township	67	46	-------
Soft Water township	47	43	-------
Stony Butte township	38	32	-------
Sturgis city	1,747	1,250	1,739
Sulphur township	38	56	-------
Tama township (T. 10, R. 13)	92	79	-------
Turtle Creek township	58	58	-------
Union township	70	63	-------
Upper Red Owl township	174	148	-------

[32] McPHERSON.—County returned by civil and school townships in 1920. Hillsview town incorporated from part of Hillsview township in 1921.

[33] MARSHALL.—County totals for 1920 and 1910 include population (158 in 1920; 60 in 1910) of territory returned as unorganized in 1920; total for 1910 also includes population (49) of Fort Sisseton Military Reservation, taken to form part of Fort township between 1910 and 1920. Hamilton township organized from unorganized territory in 1920. Lake City town incorporated from part of Lake township in 1921.

[34] MEADE.—County returned largely by unorganized townships in 1920, but comparative figures are shown for equivalent areas.

TABLE 4.—POPULATION OF COUNTIES BY MINOR CIVIL DIVISIONS: 1930, 1920, AND 1910—Continued

MINOR CIVIL DIVISION	1930	1920	1910
Meade County—Con.			
Township 2, range 6 (pt.)	8	4	-------
Township 2, range 7 (pt.)	184	150	-------
Township 2, range 8 (pt.)	74	36	-------
Township 2, range 9 (pt.)	56	51	-------
Township 2, range 10 (pt.)	12	10	-------
Township 2, range 11 (pt.)	10	19	-------
Township 2, range 12 (pt.)	5	-------	-------
Township 2, range 14 (pt.)	20	21	-------
Township 3, range 6	254	283	-------
Township 3, range 7	124	109	-------
Township 3, range 8	134	110	-------
Township 3, range 9	71	82	-------
Township 3, range 10	92	74	-------
Township 3, range 11	128	88	-------
Township 3, range 12 (pt.)	53	-------	-------
Township 3, range 13 (pt.)	9	-------	-------
Township 3, range 14 (pt.)	20	50	-------
Township 4, range 5	26	24	-------
Township 4, range 6	179	159	-------
Township 4, range 7	44	36	-------
Township 4, range 8	57	47	-------
Township 4, range 9	42	59	-------
Township 4, range 10	16	25	-------
Township 4, range 11	38	22	-------
Township 4, range 12	69	33	-------
Township 4, range 13	160	99	-------
Township 4, range 14 (pt.)	93	75	-------
Township 4, range 15 (pt.)	5	8	-------
Township 5, range 5	213	102	-------
Township 5, range 6	123	105	-------
Township 5, range 7	86	80	-------
Township 5, range 8	88	60	-------
Township 5, range 9	68	88	-------
Township 5, range 11	137	109	-------
Township 5, range 12 (pt.)	30	-------	-------
Township 5, range 13 (pt.)	28	17	-------
Township 5, range 14	126	118	-------
Township 5, range 15 (pt.)	28	22	-------
Township 6, range 5	202	136	-------
Township 6, range 6	111	94	-------
Township 6, range 7	109	105	-------
Township 6, range 8	70	97	-------
Township 6, range 9	6	23	-------
Township 6, range 11	102	40	-------
Township 6, range 12	105	69	-------
Township 6, range 15 (pt.)	50	42	-------
Township 6, range 16 (pt.)	60	51	-------
Township 6, range 17 (pt.)	-------	16	-------
Township 7, range 5	141	118	-------
Township 7, range 8	75	98	-------
Township 7, range 9	13	2	-------
Township 7, range 10	15	18	-------
Township 7, range 13	143	106	-------
Township 7, range 14	135	130	-------
Township 7, range 15	56	95	-------
Township 7, range 16	93	66	-------
Township 7, range 17	34	45	-------
Township 8, range 10	32	40	-------
Township 8, range 12	109	133	-------
Township 8, range 13	117	111	-------
Township 8, range 14	109	83	-------
Township 8, range 15	92	80	-------
Township 9, range 11	141	104	-------
Township 9, range 14	62	53	-------
Township 9, range 16	74	72	-------
Township 9, range 17 (pt.)	41	48	-------
Township 10, range 10	16	17	-------
Township 10, range 11	30	44	-------
Township 10, range 12	54	73	-------
Township 10, range 16	54	51	-------
Township 11, range 11	45	36	-------
Township 12, range 13	19	48	-------
Township 12, range 14	36	31	-------
Township 12, range 15	46	46	-------
Meade County—Con.			
Township 12, range 16	50	50	-------
Fort Meade Military Reservation (parts of Ts. 5 and 6, R. 5)	722	42	-------
Mellette County [35]	**5,293**	**3,850**	**1,790**
Bad Nation township [35] (T. 42, Rs. 5 and 26)	196	207	-------
Blackpipe township (T. 40, R. 32, and part of T. 40, R. 33)	480	242	-------
Butte township (T. 40, Rs. 25 and 26)	240	176	-------
Cedarbutte township (T. 42, R. 32, and part of T. 42, R. 33)	178	123	-------
Cody township [35]	209	173	-------
Corn Creek township (T. 41, R. 32, and part of T. 41, R. 33)	173	157	-------
Cottonwood Valley township (T. 42, R. 30)	76	11	-------
Fairview township (T. 40, R. 27)	145	129	-------
Pine Creek township (T. 41, R. 30)	127	54	-------
Prospect township (T. 43, Rs. 31 and 32, and part of T. 43, R. 33)	144	122	-------
Pure Water township (T. 40, R. 28)	149	100	-------
Red Fish township (frac. Ts. 44 and 45, R. 31, and part of frac. T. 45, R. 30)	162	102	-------
Ring Thunder township (T. 40, R. 30)	93	70	-------
Riverside township [35] (frac. T. 43, Rs. 25 and 26)	157	193	-------
Rocky Ford township (frac. Ts. 44 and 45, R. 32 and frac. T. 44, R. 33)	182	156	-------
Rosebud township (T. 41, Rs. 25 and 26)	315	298	-------
Roundup township (T. 43, R. 30; frac. T. 44, R. 30, and part of frac. T. 45, R. 30)	162	142	-------
Running Bird township (T. 42, R. 31)	138	50	-------
Surprise Valley township (Ts. 40 and 41, R. 31)	173	115	-------
White River town	471	417	-------
Wood town [35]	257	-------	-------
Township 40, range 29	121	100	-------
Township 41, range 27 [35]	174	148	-------
Township 41, range 28	138	44	-------
Township 41, range 29	147	143	-------
Township 42, range 28	80	56	-------
Township 42, range 29	176	123	-------
Fractional T. 43, R. 28	106	84	-------
Fractional T. 43, R. 29	95	81	-------
Fractional T. 44, R. 28	10	16	-------
Fractional T. 44, R. 29	10	18	-------
Miner County	**8,376**	**8,560**	**7,661**
Adams township	393	374	347
Beaver township	318	282	271
Belleview township	368	365	373
Canova town	364	338	311
Canova township	368	360	308
Carthage city	590	667	554
Carthage township	274	272	225

[34] MEADE.—For footnote, see preceding page.

[35] MELLETTE.—Civil townships (except Cody) organized from unorganized territory since 1920; parts of Cody township taken to form parts of Riverside and Bad Nation townships in 1921 and 1924, respectively. County within limits of Rosebud Indian Reservation in 1910. Wood town incorporated from part of township 41, range 27, in 1929.

TABLE 4.—POPULATION OF COUNTIES BY MINOR CIVIL DIVISIONS: 1930, 1920, AND 1910—Continued

MINOR CIVIL DIVISION	1930	1920	1910
Miner County—Con.			
Clearwater township	400	429	425
Clinton township	561	526	410
Grafton township	334	302	315
Green Valley township	405	404	275
Henden township	403	410	464
Howard city	1,224	1,325	1,026
Howard township	393	402	396
Miner township	378	373	300
Redstone township	280	245	270
Rock Creek township	400	429	366
Roswell town	116	180	167
Roswell township	315	322	331
Vermillion township	386	393	361
Vilas town	106	144	157
Minnehaha County	50,872	42,490	[36]29,031
Baltic town	272	287	278
Benton township	690	665	560
Brandon township	742	704	628
Buffalo township	509	463	412
Burk township	534	509	503
Clear Lake township	435	396	363
Colton city	575	608	407
Dell Rapids city	1,657	1,677	1,367
Dell Rapids township	438	473	464
Edison township	523	520	492
Garretson city	655	715	668
Grand Meadow township	519	484	488
Hartford city	628	677	648
Hartford township	531	573	502
Highland township	337	359	366
Humboldt town	428	445	-------
Humboldt township	449	468	762
Logan township	515	494	426
Lyons township	630	624	599
Mapleton township	618	586	539
Palisade township	313	274	301
Red Rock township	341	365	323
Sherman town	192	206	138
Sioux Falls city [36]	33,362	25,202	14,094
Sioux Falls township [36]	692	612	301
South Sioux Falls town	306	195	132
Split Rock township [36]	524	556	462
Sverdrup township	605	612	576
Taopi township	622	651	574
Valley Springs town	393	374	331
Valley Springs township	383	351	345
Wall Lake township	508	521	481
Wayne township	524	447	403
Wellington township	422	407	424
Moody County	9,603	9,742	8,695
Alliance township	266	256	278
Blinsmon township	572	519	438
Clare township	435	401	372
Colman city	488	535	362
Colman township	421	432	416
Egan city	419	569	516
Egan township	387	350	328
Enterprise township	486	450	617
Flandreau city	1,934	1,929	1,484
Flandreau township	544	564	520
Fremont township	407	445	408
Grovena township	419	370	413
Jefferson township	412	424	434
Lone Rock township	251	254	281
Lynn township	525	528	519
Riverview township	468	500	449
Spring Creek township	335	343	334
Trent town	256	205	-------
Union township	236	199	218
Moody County—Con.			
Ward town	90	118	72
Ward township	252	261	236
Pennington County [37]	26,079	12,720	12,453
Ash township (T. 3 N., R. 16)	127	-------	91
Castle Butte township (T. 3 S., R. 17 and frac. T. 4 S., R. 17)	64	47	136
Cedar Butte township (T. 2 N., R. 15)	128	95	155
Cheyenne township (parts Ts. 5 and 6 N., R. 16)	52	-------	114
Conata township (Ts. 2 and 3 S., R. 16, and frac. T. 4 S., R. 16)	173	-------	-------
Crooked Creek township (frac. T. 1 S., Rs. 14 and 15)	116	-------	229
Fairview township (frac. T. 1 S., R. 16)	39	-------	116
Flat Butte township (T. 2 S., R. 17)	83	-------	100
Huron township (T. 2 N., R. 16)	140	113	144
Imlay township (T. 3 S., R. 15, and frac. T. 4 S., Rs. 14 and 15)	87	-------	174
Lake Creek township (T. 1 N., R. 17)	144	112	145
Lake Flat township (T. 1 N., R. 15)	149	152	139
Lake Hill township (T. 1 N., R. 16)	135	109	182
New Underwood town	311	164	134
Owanka township (T. 1 N., R. 13)	218	-------	-------
Peno township (T. 2 N., R. 17)	107	111	157
Quinn town [37]	141	-------	-------
Quinn township (frac. T. 1 S., R. 17)	97	-------	291
Rainy Creek township (T. 4 N., R. 16)	145	-------	192
Rapid City	10,404	5,777	3,854
Rapid Valley township (T. 1 N., Rs. 8 and 9)	392	-------	233
Scenic township (Ts. 2 and 3 S., Rs. 13 and 14)	422	-------	316
Spring Creek township (frac. T. 1 S., R. 8 and frac. T. 2 S., Rs. 8 and 9)	213	141	150
Sunnyside township (part T. 3 N., Rs. 14 and 15)	52	-------	69
Underwood township (T. 1 N., R. 11, and part T. 2 N., R. 11)	262	-------	135
Wall town	326	224	167
Wasta township (T. 1 N., R. 14)	327	-------	-------
Township 1 north, range 1	5	-------	-------
Township 1 north, range 2	27	-------	-------
Township 1 north, range 3	88	-------	-------
Township 1 north, range 4	81	-------	-------
Township 1 north, range 5	133	-------	-------
Township 1 north, range 6	108	-------	-------
Township 1 north, range 7	555	-------	223
Township 1 north, range 10	91	-------	160
Township 1 north, range 12	68	-------	67
Township 2 north, range 3 (pt.)	58	-------	-------

[36] MINNEHAHA.—Total for 1910 includes population (268) of East Sioux Falls city, reverted to Split Rock township between 1910 and 1920. Parts of Sioux Falls township annexed to Sioux Falls city in 1923, 1924, and 1928, and part of Sioux Falls city annexed to Sioux Falls township in 1928.

[37] PENNINGTON.—County returned by election precincts in 1920, and by civil townships and election precincts in 1910; comparisons of population made wherever possible. Quinn town incorporated in 1920.

TABLE 4.—POPULATION OF COUNTIES BY MINOR CIVIL DIVISIONS: 1930, 1920, AND 1910—Continued

MINOR CIVIL DIVISION	1930	1920	1910
Pennington County—Con.			
Township 2 north, range 4 (pt.)	48		
Township 2 north, range 5 (pt.)	95		
Township 2 north, range 6 (pt.)	70		
Township 2 north, range 7 (pt.)	304		121
Township 2 north, range 8 (pt.)	101		60
Township 2 north, range 9 (pt.)	84		33
Township 2 north, range 10 (pt.)	111		80
Township 2 north, range 12 (pt.)	87		74
Township 2 north, range 13 (pt.)	74		
Township 2 north, range 14 (pt.)	58		
Township 3 north, range 17	70	71	108
Township 4 north, range 15 (pt.)	38		68
Township 4 north, range 17	74		68
Township 6 north, range 15 (pt.)			2
Township 5 north, range 15 (pt.)	42		47
Township 5 north, range 17	43		64
Township 6 north, range 17 (pt.)	25		30
Fractional T. 1 south, R. 1	36		
Fractional T. 1 south, R. 2	17		
Fractional T. 1 south, R. 3	40		
Fractional T. 1 south, R. 4	75		
Fractional T. 1 south, R. 5	708		
Fractional T. 1 south, R. 6	151		
Fractional T. 1 south, R. 7	156		84
Fractional T. 1 south, R. 9	106		133
Fractional T. 1 south, R. 10	187		157
Fractional T. 1 south, R. 11	88		16
Fractional T. 1 south, R. 12	77		81
Fractional T. 1 south, R. 13	42		80
Township 2 south, range 1 (pt.)	3		
Township 2 south, range 2 (pt.)	2		
Township 2 south, range 3 (pt.)	20		
Township 2 south, range 4 (pt.)	121		
Township 2 south, range 5 (pt.)	98		
Township 2 south, range 6 (pt.)	468		
Township 2 south, range 7 (pt.)	117		84
Township 2 south, range 10 (pt.)	17		19
Township 2 south, range 11 (pt.)			2
Township 2 south, range 12 (pt.)	106		107
Township 2 south, range 15	6		12
Township 3 south, range 12 (pt.)	44		74
Fractional T. 4 south, R. 11	2		4
Fractional T. 4 south, R. 12	1		
Fractional T. 4 south, R. 13	9		18

MINOR CIVIL DIVISION	1930	1920	1910
Perkins County	8,717	7,993	11,348
Ada township	71	73	
Anderson township	92	87	
Antelope township	62	50	
Arrowhead township	68	95	
Barrett township	104	110	
Beck township [38]	61		
Bison township	567	441	
Brushy township [38]	84	121	
Burdick township	100	98	
Cash township	156	141	
Castle Butte township	231	191	
Chance township	121	150	
Chaudoin township	36	43	
Clark township	150	115	
De Witt township	191	151	
Duell township	56	78	
Easter township	170	132	
Englewood township	41	97	
Flat Creek township [38]	100	182	
Flint Rock township	149	129	
Foster township	74	63	
Fredlund township [38]	120	161	
Glendo township	76	64	
Grand River township	128	105	
Hall township	80	77	
Highland township [38]	34		
Horse Creek township	216	219	
Hudgins township	113	110	
Independence township [38]	118		
Jones township	81	83	
Lemmon city	1,508	1,126	1,255
Liberty township [38]	132		
Lincoln township	311	280	
Lodgepole township	300	282	
Maltby township	60	83	
Marshfield township	204	188	
Martin township	39	68	
Meadow township [38]	309	418	
Moreau township	83	94	
Plateau township	127	107	
Pleasant Valley township	94	93	
Rockford township	106	149	
Scotch Cap township	90	76	
Seim township	102	95	
Sheffield township	88	86	
Sidney township [38]	81		
Strool township	175	126	
Trail township [38]	84		
Vickers township	98	91	
Viking township	155	117	
Vrooman township [38]	132	215	
Wells township	53	45	
White Butte township [38]	149	282	
White Hill township	60	72	
Whitney township	89	120	
Wilson township	111	90	
Wyandotte township	73	79	
Township 13, range 13 [38]	33	177	
Township 13, range 14 [38]	59		
Township 14, range 13 [38]	56		
Township 17, range 12 [38]	106	68	
Potter County [39]	5,762	4,382	4,406
Gettysburg city	1,400	951	936
Hoven town	386	271	209
Lebanon town	334	325	
Roy township	183	112	385
Tolstoy town	210	183	142
Township 117, range 73	64	69	69
Township 117, range 74	226	129	144

[38] PERKINS.—Highland township organized from part of Brushy in 1923; Trail from part of Flat Creek in 1930; Independence from part of Meadow in 1922; Liberty from part of White Butte in 1928; Sidney from part of Fredlund in 1925. Beck township returned as part of Vrooman township in 1920; township 13, range 13, township 13, range 14, and township 14, range 13 returned as Bixby township in 1920; organization abolished in 1917. Township 17, range 12 returned as Richland township in 1920; organization abolished in 1923.

[39] POTTER.—County returned by civil and school townships in 1920 and 1910; comparisons of population made wherever possible.

TABLE 4.—POPULATION OF COUNTIES BY MINOR CIVIL DIVISIONS: 1930, 1920, AND 1910—Continued

MINOR CIVIL DIVISION	1930	1920	1910
Potter County—Contd.			
Township 117, range 75	180	127	149
Township 117, range 76	182	113	118
Township 117, range 77	208	117	124
Township 117, range 78	62	53	66
Fractional T. 117, R. 79	5	-------	-------
Township 118, range 73	102	100	27
Township 118, range 75	174	145	175
Township 118, range 76	162	102	97
Township 118, range 77	122	89	96
Fractional T. 118, R. 78	129	-------	-------
Fractional T. 118, R. 79	10	-------	-------
Township 119, range 73	161	158	126
Township 119, range 74	160	142	148
Township 119, range 75	212	189	169
Township 119, range 76	137	139	127
Township 119, range 77	77	79	84
Fractional T. 119, R. 78	30	-------	-------
Township 120, range 73	220	77	246
Township 120, range 74	209	150	140
Township 120, range 75	181	201	202
Township 120, range 76	140	115	127
Township 120, range 77	75	67	110
Fractional T. 120, R. 78	21	13	-------
Roberts County	15,782	16,514	[40]14,897
Agency township	412	407	368
Alto township	217	236	204
Becker township	327	290	273
Bossko township	343	363	334
Bryant township	233	266	227
Claire City town	193	213	-------
Corona town [40]	152	-------	-------
Dry Wood Lake township	247	299	293
Easter township	382	347	312
Enterprise township	410	454	472
Garfield township [40]	431	630	579
Genesco township	378	390	341
Goodwill township	426	484	421
Grant township	332	398	400
Harmon township	593	693	642
Hart township	395	461	478
Lake township	408	413	322
Lawrence township	251	254	232
Lee township	311	310	294
Lien township	570	654	670
Lockwood township	212	224	172
Long Hollow township	467	393	372
Minnesota township	548	618	630
New Effington town	337	305	-------
Norway township	517	555	508
One Road township	377	399	361
Ortley town	157	137	192
Ortley township	279	315	300
Peever city	265	386	259
Rosholt town	327	301	-------
Sisseton city	1,569	1,431	1,397
Sisseton township	348	325	349
Springdale township	385	307	323
Spring Grove township	347	237	337
Summit town	431	556	545
Summit township	310	357	333
Victor township	513	553	501
White Rock town	281	353	368
White Rock township	535	528	525
Wilmot city	566	617	427
Sanborn County	7,326	7,877	6,607
Afton township	264	283	235
Artesian city	556	689	583
Benedict township	230	301	257
Sanborn County—Contd.			
Butler township	404	411	442
Diana township	314	329	293
Elliott township	380	333	332
Floyd township	300	293	190
Jackson township	260	269	197
Letcher town	414	454	402
Letcher township	390	376	367
Logan township	473	483	299
Oneida township	262	247	215
Ravenna township	279	282	298
Silver Creek township	318	337	281
Twin Lake township	341	376	295
Union township	342	316	299
Warren township	268	304	272
Woonsocket city	1,103	1,368	1,027
Woonsocket township	423	426	323
Shannon County [41]	4,058	2,003	([41])
Fractional T. 35, R. 41	53	13	-------
Fractional T. 35, R. 42	48	32	-------
Fractional T. 35, R. 43	47	56	-------
Fractional T. 35, R. 44	91	47	-------
Fractional T. 35, R. 45	621	250	-------
Fractional T. 35, R. 47	45	5	-------
Township 36, range 41	298	43	-------
Township 36, range 42	149	47	-------
Township 36, range 43	162	73	-------
Township 36, range 44	89	53	-------
Township 36, range 45	344	95	-------
Township 36, range 46	62	20	-------
Township 36, range 47	148	48	-------
Fractional T. 36, R. 48	10	16	-------
Township 37, range 41	127	50	-------
Township 37, range 42	38	50	-------
Township 37, range 43	269	90	-------
Township 37, range 44	57	50	-------
Township 37, range 45	140	48	-------
Township 37, range 46	322	327	-------
Township 37, range 47	8	36	-------
Fractional T. 37, R. 48	38	18	-------
Township 38, range 41	59	39	-------
Township 38, range 42	311	124	-------
Township 38, range 43	13	42	-------
Township 38, range 44	273	125	-------
Township 38, range 45	-------	48	-------
Township 38, range 46	96	53	-------
Township 38, range 47	140	100	-------
Spink County	15,304	15,768	15,981
Antelope township	281	250	220
Ashton city	314	372	430
Athol township	436	300	565
Belle Plaine township	196	201	193
Belmont township	292	241	252
Benton township	225	217	238
Beotia township	219	196	270
Brentford town	174	132	-------
Buffalo township	225	196	184
Capitola township	181	189	206
Clifton township	254	235	293
Conde city	431	544	592
Conde township	159	177	215
Cornwall township	157	182	150
Crandon township	309	384	290
Doland city	538	667	581
Exline township	229	229	195
Frankfort city	367	438	408
Frankfort township	218	223	252
Garfield township	248	272	197
Great Bend township	192	191	223

[40] ROBERTS.—County total for 1910 includes population (46) of Effington town, returned as independent. Corona town incorporated from part of Garfield township in 1920.

[41] SHANNON.—County unorganized; attached to Fall River County for judicial purposes. Population for 1910 not returned separately; within the limits of Pine Ridge Indian Reservation.

TABLE 4.—POPULATION OF COUNTIES BY MINOR CIVIL DIVISIONS: 1930, 1920, AND 1910—Continued

MINOR CIVIL DIVISION	1930	1920	1910
Spink County—Con.			
Groveland township	162	147	171
Harmony township	220	218	230
Harrison township	169	169	213
Jefferson township	237	267	381
Lake township	230	203	189
La Prairie township	281	276	442
Lincoln township	200	182	276
Lodi township	276	255	269
Mellette city	363	507	472
Mellette township	434	448	494
Northville city	260	372	302
Northville township	524	529	668
Olean township	212	203	196
Prairie Center township	217	204	205
Redfield city	2,604	2,755	2,856
Redfield township	874	722	430
Richfield township	194	197	170
Spring township	159	167	172
Sumner township	153	206	182
Tetonka township	287	375	307
Three Rivers township	235	260	214
Tulare town	305	324	------
Tulare township	234	246	383
Turton town	323	243	240
Turton township	222	240	262
Union township	224	208	214
Stanley County [42]	2,381	[42] 2,908	[42] 14,975
Adams township	31	63	145
Antelope township	115	116	102
Brush Creek township	37	42	104
Fort Pierre city	683	805	792
Gas Belt township	77	65	123
Hayes township	75	78	157
Meers township	27	20	109
Plum Creek township	70	115	198
Riffle township	62	87	97
Rolling Green township	56	53	140
Sansarc township	59	72	100
Shaner township	35	29	109
Twin Butte township	23	30	54
War Creek township	14	42	86
Wendte township	51	93	99
Willow Creek Butte township	30	38	134
Township 3, range 28	40	38	63
Township 4, range 26	19	32	64
Township 4, range 28	26	51	99
Township 4, range 29	18	6	63
Township 4, range 30	36	29	65
Fractional T. 4, R. 31	27	20	89
Fractional T. 4, R. 32	9	22	48
Fractional T. 4, R. 33	29	20	5
Fractional T. 4, R. 34 (pt.)	------	25	6
Township 5, range 25	38	42	135
Township 5, range 30	34	32	74
Fractional T. 5, R. 31	31	56	65
Township 6, range 26	70	36	200
Township 6, range 27	26	31	112
Fractional T. 6, R. 29	47	64	84
Fractional T. 6, R. 30	------	4	2
Fractional T. 6, R. 31	6	6	7
Township 7, range 25	31	81	20
Township 7, range 26	43	60	14
Township 7, range 27	12	40	111
Township 7, range 28	7	19	39
Fractional T. 7, R. 29	7	16	20
Fractional T. 7, R. 30	4	4	1
Township 8, range 25	20	34	4
Township 8, range 26	14	13	17

MINOR CIVIL DIVISION	1930	1920	1910
Stanley County—Con.			
Township 8, range 27	7	19	61
Township 8, range 28	16	31	67
Fractional T. 8, R. 29	10	17	14
Township 9, range 25 (pt.)	34	37	6
Township 9, range 26 (pt.)	10	28	40
Township 9, range 27 (pt.)	92	72	56
Fractional T. 9, R. 28 (pt.)	31	43	34
Fractional T. 9, R. 29	7	19	38
Fractional T. 109, R. 76	107	------	------
Fractional T. 109, R. 77 (pt.)	26	------	------
Fractional T. 110, R. 78	2	------	------
Sully County [43]	3,852	2,831	2,462
Agar town [43]	200	------	------
Elk township	181	108	79
Goodwater township	91	50	83
Iowa township	35	28	33
Milford township [43]	136	213	114
Onida city	636	455	319
Onida township	136	73	95
Pearl township	94	71	76
Township 113, range 75	135	87	91
Township 113, range 76	158	123	113
Township 113, range 77	155	122	134
Township 113, range 80	60	------	------
Fractional T. 113, R. 81	11	------	------
Township 114, range 74	76	66	70
Township 114, range 75	148	70	42
Township 114, range 76	138	94	72
Township 114, range 78	86	78	56
Township 114, range 79 [43]	143	82	75
Township 114, range 80	84	------	------
Fractional T. 114, R. 81	32	------	------
Township 115, range 74	26	34	25
Township 115, range 75	86	67	52
Township 115, range 76	124	93	77
Township 115, range 77	123	110	141
Township 115, range 78	71	55	59
Fractional T. 115, R. 80	74	------	------
Fractional T. 115, R. 81	17	------	------
Fractional T. 115, R. 82	37	------	------
Township 116, range 74	117	98	71
Township 116, range 75	87	52	45
Township 116, range 76	88	89	65
Township 116, range 78	176	140	80
Fractional T. 116, R. 79	91	------	------
Todd County [44]	5,898	2,784	2,164
Fractional T. 35, R. 25	15	------	------
Fractional T. 35, R. 26	64	------	------
Fractional T. 35, R. 27	40	------	------
Fractional T. 35, R. 28	39	------	------
Fractional T. 35, R. 29	158	------	------
Fractional T. 35, R. 30	88	------	------
Fractional T. 35, R. 31	38	------	------
Fractional T. 35, R. 32	11	------	------
Fractional T. 35, R. 33 (pt.)	6	2	------
Township 36, range 25	62	------	------
Township 36, range 26	59	------	------
Township 36, range 27	62	------	------
Township 36, range 28	100	------	------
Township 36, range 29	240	------	------
Township 36, range 30	224	------	------
Township 36, range 31	182	------	------
Township 36, range 32	145	------	------
Township 36, range 33 (pt.)	3	9	------
Township 37, range 25	61	------	------

[42] STANLEY.—County returned by civil and school townships and unorganized territory in 1920. County totals include population (95 in 1920; 72 in 1910) of part of Lower Brule Indian Reservation, returned independently. Total for 1910 also includes population (10,541) of territory taken to form Haakon and Jackson Counties in 1915.

[43] SULLY.—County returned by civil and school townships in 1920; comparisons of population made wherever possible. Agar town incorporated from part of Milford township in 1925. Township 114, range 79, returned in 1920 as Okobojo township; organization abolished in 1925.

[44] TODD.—County unorganized; attached to Tripp County for judicial purposes. Comprised part of Rosebud Indian Reservation in 1920 and 1910; comparisons of population made wherever possible.

TABLE 4.—POPULATION OF COUNTIES BY MINOR CIVIL DIVISIONS: 1930, 1920, AND 1910—Continued

MINOR CIVIL DIVISION	1930	1920	1910
Todd County—Contd.			
Township 37, range 26	45	-------	-------
Township 37, range 27	65	-------	-------
Township 37, range 28	149	-------	-------
Township 37, range 29	125	-------	-------
Township 37, range 30	463	-------	-------
Fractional T. 37, R. 31	114	-------	-------
Township 37, range 32	32	-------	-------
Township 37, range 33 (pt.)	60	48	-------
Township 38, range 25	30	-------	-------
Township 38, range 26	107	-------	-------
Township 38, range 27	164	-------	-------
Township 38, range 28	233	-------	-------
Township 38, range 29	84	-------	-------
Township 38, range 30	387	-------	-------
Fractional T. 38, R. 31	111	-------	-------
Township 38, range 32	310	-------	-------
Township 38, range 33 (pt.)	42	54	-------
Township 39, range 25	100	-------	-------
Township 39, range 26	363	-------	-------
Township 39, range 27	82	-------	-------
Township 39, range 28	328	-------	-------
Township 39, range 29	170	-------	-------
Township 39, range 30	124	-------	-------
Fractional T. 39, R. 31	306	-------	-------
Township 39, range 32	238	-------	-------
Township 39, range 33 (pt.)	55	64	-------
Tripp County [45]	12,712	11,970	8,323
Banner township	133	155	-------
Beaver Creek township	134	107	-------
Black township [45]	195	122	-------
Bull Creek township	188	147	-------
Carter town	89	105	-------
Carter township	133	113	-------
Colome city	599	568	-------
Colome township	284	524	-------
Condon township	194	140	-------
Curlew township	197	191	-------
Dog Ear township	208	250	-------
Elliston township	193	90	-------
Greenwood township	123	164	-------
Huggins township	203	192	-------
Ideal township	267	260	-------
Irwin township	156	33	-------
Jordan township	163	149	-------
Keya Paha township	224	264	-------
King township	213	213	-------
Lake township	318	339	-------
Lamro township	225	164	-------
Lincoln township	236	254	-------
Lone Star township [45]	113	106	-------
Lone Tree township	159	160	-------
McNeely township	360	359	-------
Millboro township	246	236	-------
Pahapesto township [45]	105	101	-------
Plainview township	270	205	-------
Pleasant Valley township	167	135	-------
Pleasant View township	302	320	-------
Progressive township	138	111	-------
Rames township	266	245	-------
Rosedale township	219	192	-------
Roseland township	216	250	-------
Star Prairie township	208	222	-------
Star Valley township	124	130	-------
Stewart township	340	406	-------
Sully township	178	102	-------
Taylor township	150	154	-------
Valley township	204	211	-------
Willow Creek township	256	256	-------

MINOR CIVIL DIVISION	1930	1920	1910
Tripp County—Contd.			
Wilson township	333	351	-------
Winner city	2,220	2,000	-------
Witten town	307	204	-------
Witten township	109	77	-------
Wortman township	239	184	-------
Wright township	176	137	-------
Fractional T. 96, R. 79	189	141	-------
Township 98, range 77	235	210	-------
Fractional T. 100, R. 76	147	121	-------
Township 103, range 74 (pt.) [46]	42	100	-------
Township 103, range 75 (pt.) [46]	19		
Turner County	14,801	14,871	13,840
Brotherfield township	388	445	404
Centerville city	1,169	1,104	971
Centerville township	555	552	623
Chancellor town	267	280	160
Childstown township	531	519	507
Daneville township	617	604	605
Davis town	209	245	164
Dolton town	124	147	147
Dolton township	424	477	466
Germantown township	550	569	599
Home township	400	384	375
Hurley city	586	586	506
Hurley township	459	451	440
Irene town, in Turner Co.	244	240	142
In Clay Co.	222	188	121
In Yankton Co.	25	18	-------
Total	491	446	263
Marion city	704	535	462
Marion township	457	503	473
Middleton township	582	542	558
Monroe town	221	217	169
Monroe township	447	452	438
Norway township	506	558	530
Parker city	1,229	1,288	1,224
Parker township	535	547	541
Rosefield township	521	585	548
Salem township	629	589	598
Spring Valley township	674	632	574
Swan Lake township	557	597	568
Turner township	587	605	629
Viborg city	719	618	410
Union County	11,480	11,099	10,670
Alcester city	460	492	409
Alcester township	770	722	645
Beresford city, in Union Co.	1,148	1,186	885
In Lincoln Co.	312	333	232
Total	1,460	1,519	1,117
Big Sioux township	665	198	286
Big Springs township	602	707	710
Brule township	536	485	547
Civil Bend township	431	477	593
Elk Point city	1,294	1,470	1,200
Elk Point township	739	660	835
Emmet township	750	793	720
Jefferson town	426	550	407
Jefferson township	656	375	485
Prairie township	510	523	554
Sioux Valley township	702	749	695
Spink township	644	669	722
Virginia township	659	603	582
Township 92, range 49 (pt.) [46]	488	440	401

[45] TRIPP.—County returned by civil townships and voting precincts in 1920. Township 103, ranges 74 and 75 returned as Gassmann precinct in 1920. Black, Lone Star, and Pahapesto precincts organized as civil townships since 1920.

[46] UNION.—Township 92, range 49 (part), returned as Richland township (school) in 1920.

TABLE 4.—POPULATION OF COUNTIES BY MINOR CIVIL DIVISIONS: 1930, 1920, AND 1910—Continued

MINOR CIVIL DIVISION	1930	1920	1910
Walworth County	8,791	8,447	6,488
Akaska town	169	101	114
East Mobridge town [47]	62	-------	-------
Glenham town	187	135	182
Java city	520	527	473
Lowry town [47]	89	-------	90
Mobridge city	3,464	3,517	1,200
Selby city	548	564	558
Township 121, range 74	252	203	186
Township 121, range 75	204	-------	-------
Township 121, range 76	144	237	168
Township 121, range 77	93	86	124
Fractional T. 121, R. 78	39	47	231
Township 122, range 74	239	202	223
Township 122, range 75	129	-------	-------
Township 122, range 76	136	172	209
Township 122, range 77	212	173	191
Fractional T. 122, R. 78	62	60	53
Township 123, range 74	238	195	225
Township 123, range 75	222	-------	-------
Township 123, range 76	143	-------	-------
Township 123, range 77	207	180	229
Fractional T. 123, R. 78	114	-------	-------
Fractional T. 123, R. 79	27	-------	-------
Township 124, range 74	255	270	285
Township 124, range 75	253	-------	-------
Township 124, range 76	190	-------	-------
Township 124, range 77	155	160	160
Township 124, range 78	155	-------	-------
Fractional T. 124, R. 79 [47]	172	-------	-------
Fractional T. 124, R. 80	102	-------	-------
Washabaugh County [48]	2,474	1,166	([48])
Township 40, range 33 (pt.)	27	4	-------
Township 40, range 34	92	32	-------
Township 40, range 35	112	-------	-------
Township 40, range 36	84	-------	-------
Township 40, range 37	102	-------	-------
Township 40, range 38	126	-------	-------
Township 40, range 39	59	-------	-------
Township 40, range 40	51	-------	-------
Township 41, range 33 (pt.)	56	24	-------
Township 41, range 34	101	35	-------
Township 41, range 35	80	-------	-------
Township 41, range 36	102	-------	-------
Township 41, range 37	189	-------	-------
Township 41, range 38	85	-------	-------
Township 41, range 39	88	-------	-------
Township 41, range 40	67	-------	-------
Township 42, range 34	34	-------	-------
Township 42, range 35	98	-------	-------
Township 42, range 36	300	-------	-------
Township 42, range 37	48	-------	-------
Township 42, range 38	59	-------	-------
Township 42, range 39	75	-------	-------
Township 42, range 40	67	-------	-------
Township 43, range 34	22	-------	-------
Fractional T. 43, R. 35	48	-------	-------
Fractional T. 43, R. 36	41	-------	-------
Fractional T. 43, R. 37	1	-------	-------
Fractional T. 43, R. 38	48	-------	-------
Fractional T. 43, R. 39	29	-------	-------
Fractional T. 43, R. 40	24	-------	-------
Fractional T. 44, R. 33 (pt.)	25	12	-------
Fractional T. 44, R. 34	47	-------	-------
Washabaugh County—Continued.			
Fractional T. 44, R. 35	11	-------	-------
Fractional T. 44, R. 36	7	-------	-------
Washington County [49]	1,827	1,521	([49])
Township 39, range 41	177	-------	-------
Township 39, range 42	53	-------	-------
Township 39, range 43	152	-------	-------
Township 39, range 44	122	-------	-------
Township 39, range 45	33	-------	-------
Township 39, range 46	114	-------	-------
Township 39, range 47	6	-------	-------
Township 40, range 41	221	-------	-------
Township 40, range 42	14	-------	-------
Township 40, range 43	90	-------	-------
Township 40, range 44	147	-------	-------
Township 40, range 45	28	-------	-------
Fractional T. 40, R. 48	17	-------	-------
Township 41, range 41	96	-------	-------
Township 41, range 43	76	-------	-------
Township 41, range 44	30	-------	-------
Township 41, range 45	82	-------	-------
Township 41, range 46	47	-------	-------
Township 41, range 47	33	-------	-------
Township 42, range 41	38	-------	-------
Township 42, range 42	70	-------	-------
Township 42, range 43	37	-------	-------
Township 42, range 44	12	-------	-------
Township 42, range 46	7	-------	-------
Fractional T. 42, R. 47	54	-------	-------
Fractional T. 42, R. 48	10	-------	-------
Fractional T. 43, R. 41	14	-------	-------
Fractional T. 43, R. 42	12	-------	-------
Fractional T. 43, R. 43	8	-------	-------
Fractional T. 43, R. 44	11	-------	-------
Fractional T. 43, R. 46	10	-------	-------
Fractional T. 43, R. 47	6	-------	-------
Yankton County	16,589	15,233	13,135
Gayville town	261	305	257
Gayville township	476	500	470
Irene town, in Yankton Co.	25	18	-------
In Clay Co.	*222*	*188*	*121*
In Turner Co.	*244*	*240*	*142*
Total	*491*	*446*	*263*
Jamesville township	492	479	530
Lesterville town	223	281	279
Lesterville township	455	534	464
Marindahl township	600	618	591
Mayfield township	650	606	564
Mission Hill town	184	107	-------
Mission Hill township	552	555	589
Turkey Valley township	643	705	718
Utica town	98	141	103
Utica township	2,164	1,741	1,497
Volin town	283	314	286
Volin township	508	585	613
Walshtown township	557	467	463
Yankton city [50]	6,072	5,024	3,787
Ziskov township	421	458	410
Fractional T. 93, R. 55 [50]	525	322	269
Fractional T. 93, R. 56 [50]	262	231	210
Fractional T. 93, R. 57	227	246	229
Township 95, range 56	453	497	430
Township 96, range 57 [50]	303	430	307

[47] WALWORTH.—County returned by civil and school townships in 1920; comparisons of population made wherever possible. Lowry town disincorporated in 1916 and reincorporated in 1923, and East Mobridge town incorporated from part of township 124, range 79, in 1920.

[48] WASHABAUGH.—County unorganized; attached to Jackson county for judicial purposes. Comparisons of population made wherever possible. Population for 1910 not returned separately; within the limits of Pine Ridge and Rosebud Indian Reservations.

[49] WASHINGTON.—County unorganized; attached to Pennington County for judicial purposes; within the limits of Pine Ridge Indian Reservation in 1920 and 1910. Population for 1910 not returned separately.

[50] YANKTON.—Parts of fractional township 93, range 55, annexed to Yankton city in 1925, and parts of Yankton city annexed to fractional township 93, ranges 55 and 56 in 1925 and 1926, respectively. Township 96, range 57, returned as Odessa township in 1920; organization abolished in 1920.

TABLE 4.—POPULATION OF COUNTIES BY MINOR CIVIL DIVISIONS: 1930, 1920; AND 1910—Continued.

MINOR CIVIL DIVISION	1930	1920	1910	MINOR CIVIL DIVISION	1930	1920	1910
Ziebach County [51]	4,089	[51] 3,718	-------	Ziebach County—Con.			
Dupree town	365	213	-------	Township 11, range 21	67	47	-------
Liberty township [51]	136	-------	-------	Township 11, range 22	76	55	-------
Pioneer township	125	155	-------	Township 11, range 23	108	99	-------
Redelm township [51]	103	218	-------	Township 11, range 24	68	59	-------
Vesper township [51] (T. 11, R. 19)	47	71	-------	Township 12, range 17 (pt.)	10	11	-------
Fractional T. 7, R. 18 (pt.)	59	-------	-------	Township 12, range 18	61	66	-------
Township 7, range 19 (pt.)	28	-------	-------	Township 12, range 20	84	81	-------
Township 7, range 20 (pt.)	34	-------	-------	Township 12, range 21	135	97	-------
Township 7, range 21 (pt.)	15	-------	-------	Township 12, range 22 (pt.)	52	82	-------
Fractional T. 8, R. 18	10	-------	-------	Township 12, range 23 (pt.)	50	32	-------
Township 8, range 19	9	-------	-------	Township 12, range 24 (pt.)	59	21	-------
Township 8, range 20	25	-------	-------	Township 13, range 17 (pt.)	8	7	-------
Township 8, range 21	52	-------	-------	Township 13, range 18	123	88	-------
Township 8, range 22 (pt.)	86	-------	-------	Township 13, range 20	142	94	-------
Township 8, range 23 (pt.)	2	-------	-------	Township 13, range 21	156	201	-------
Township 9, range 18	43	-------	-------	Township 14, range 18	99	57	-------
Township 9, range 19	64	-------	-------	Township 14, range 19	26	43	-------
Township 9, range 20	58	-------	-------	Township 14, range 20	44	57	-------
Township 9, range 21	12	-------	-------	Township 14, range 21	62	56	-------
Township 9, range 22	13	-------	-------	Township 15, range 17 (pt.)	-------	6	-------
Township 9, range 23 (pt.)	15	-------	-------	Township 15, range 18	18	9	-------
Township 9, range 24 (pt.)	8	-------	-------	Township 15, range 19	39	47	-------
Township 10, range 18	31	30	-------	Township 15, range 20	159	43	-------
Township 10, range 19	26	23	-------	Township 15, range 21	52	49	-------
Township 10, range 20	49	23	-------	Township 16, range 17 (pt.)	7	25	-------
Township 10, range 21	35	37	-------	Township 16, range 18	39	50	-------
Township 10, range 22	48	97	-------	Township 16, range 19	33	25	-------
Township 10, range 23	149	88	-------	Township 16, range 20	47	75	-------
Township 10, range 24	60	106	-------	Township 16, range 21	92	109	-------
Township 11, range 17 (pt.)	4	-------	-------	Township 17, range 17 (pt.)	24	16	-------
Township 11, range 18	83	39	-------	Township 17, range 18	54	52	-------
Township 11, range 20	49	104	-------	Township 17, range 19	137	105	-------
				Township 17, range 20	65	83	-------

[51] ZIEBACH.—Unorganized County of Armstrong (population 64) included in Ziebach in 1920. County total for 1920 includes population (567) of that part of Cheyenne River Indian Reservation in this county, returned independently in 1920. Liberty township organized from part of Redelm in 1926; Vesper township organized from unorganized territory in 1921.

Incorporated places.—Table 5 shows the population of the incorporated places (cities and towns) in South Dakota in 1930 and 1920. In this table the places are arranged in alphabetical order, each followed by the name of the county in which the city or town is located. In Table 6, the population of the more important places is presented by wards.

TABLE 5.—POPULATION OF INCORPORATED PLACES: 1930 AND 1920

[The population of these places in 1910 is given in Table 4]

CITY OR TOWN	County	1930	1920	CITY OR TOWN	County	1930	1920
Aberdeen	Brown	16,465	14,537	Aurora	Brookings	166	246
Agar	Sully	200	-------	Avon	Bon Homme	670	630
Akaska	Walworth	169	101	Badger	Kingsbury	163	162
Albee	Grant	94	115	Baltic	Minnehaha	272	287
Alcester	Union	460	492	Bancroft	Kingsbury	155	141
Alexandria	Hanson	688	965	Belle Fourche	Butte	2,032	1,616
Alpena	Jerauld	499	576	Belvidere	Jackson	214	-------
Altamont	Deuel	123	116	Beresford	Lincoln, Union	1,460	1,519
Andover	Day	322	442	Big Stone	Grant	617	630
Ardmore	Fall River	261	220	Blunt	Hughes	477	512
Arlington	Kingsbury	1,020	1,011	Bonesteel	Gregory	564	652
Armour	Douglas	1,009	1,045	Bowdle	Edmunds	773	818
Artesian	Sanborn	556	680	Bradley	Clark	291	368
Ashton	Spink	314	372	Brandt	Deuel	265	299
Astoria	Deuel	231	221	Brentford	Spink	174	132

TABLE 5.—POPULATION OF INCORPORATED PLACES: 1930 AND 1920

[The population of these places in 1910 is given in Table 4]

CITY OR TOWN	County	1930	1920
Bridgewater	McCook	762	976
Bristol	Day	666	545
Britton	Marshall	1,312	1,105
Broadland	Beadle	102	129
Brookings	Brookings	4,376	3,924
Bruce	Brookings	371	342
Bryant	Hamlin	656	651
Buffalo Gap	Custer	183	132
Burke	Gregory	605	623
Bushnell	Brookings	134	150
Butler	Day	184	156
Camp Crook	Harding	161	163
Canistota	McCook	590	594
Canova	Miner	364	338
Canton	Lincoln	2,270	2,225
Carter	Tripp	89	105
Carthage	Miner	590	667
Castlewood	Hamlin	500	582
Cavour	Beadle	202	249
Centerville	Turner	1,169	1,104
Central City	Lawrence	198	199
Chamberlain	Brule	1,364	1,303
Chancellor	Turner	267	280
Chelsea	Faulk	84	110
Claire City	Roberts	193	213
Claremont	Brown	285	290
Clark	Clark	1,290	1,392
Clear Lake	Deuel	834	835
Colman	Moody	488	535
Colome	Tripp	599	568
Colton	Minnehaha	575	608
Columbia	Brown	251	327
Conde	Spink	431	544
Corona	Roberts	152	--------
Corsica	Douglas	516	346
Cottonwood	Jackson	191	121
Cresbard	Faulk	358	349
Custer	Custer	1,203	595
Dallas	Gregory	423	705
Dante	Charles Mix	132	175
Davis	Turner	209	245
Deadwood	Lawrence	2,559	2,403
Dell Rapids	Minnehaha	1,657	1,677
Delmont	Douglas	472	518
De Smet	Kingsbury	1,017	1,035
Doland	Spink	538	667
Dolton	Turner	124	147
Draper	Jones	169	173
Dupree	Ziebach	365	213
Eagle Butte	Dewey	387	210
East Mobridge	Walworth	62	--------
Eden	Marshall	150	200
Edgemont	Fall River	1,103	1,254
Egan	Moody	419	569
Elk Point	Union	1,294	1,470
Elkton	Brookings	856	872
Emery	Hanson	542	600
Erwin	Kingsbury	205	257
Esmond	Kingsbury	116	145
Estelline	Hamlin	488	658
Ethan	Davison	369	416
Eureka	McPherson	1,308	1,200
Fairburn	Custer	91	--------
Fairfax	Gregory	430	530
Fairview	Lincoln	156	174
Faith	Meade	607	575
Farmer	Hanson	132	--------
Faulkton	Faulk	739	709
Flandreau	Moody	1,934	1,929
Florence	Codington	298	290
Fort Pierre	Stanley	683	805
Frankfort	Spink	367	438
Frederick	Brown	461	424
Freeman	Hutchinson	987	804
Fruitdale	Butte	113	40
Fulton	Hanson	171	214
Garden City	Clark	257	204
Garretson	Minnehaha	655	715
Gary	Deuel	543	588
Gayville	Yankton	261	305
Geddes	Charles Mix	680	695
Gettysburg	Potter	1,400	951
Glenham	Walworth	187	135
Goodwin	Deuel	149	157
Gregory	Gregory	1,034	1,007
Grenville	Day	247	--------
Groton	Brown	1,009	1,273
Harrisburg	Lincoln	205	193
Harrold	Hughes	309	252
Hartford	Minnehaha	628	677
Hayti	Hamlin	344	293
Hazel	Hamlin	191	247
Hecla	Brown	558	553
Henry	Codington	358	418
Hermosa	Custer	128	74
Herreid	Campbell	544	460
Herrick	Gregory	339	422
Hetland	Kingsbury	250	248
Highmore	Hyde	1,034	1,022
Hillsview	McPherson	101	--------
Hitchcock	Beadle	334	358
Hosmer	Edmunds	524	419
Hot Springs	Fall River	2,008	1,697
Hoven	Potter	386	271
Howard	Miner	1,224	1,325
Hudson	Lincoln	478	470
Humboldt	Minnehaha	428	445
Hurley	Turner	586	586
Huron	Beadle	10,040	8,302
Interior	Jackson	144	--------
Ipswich	Edmunds	913	999
Irene	Clay, Turner, Yankton	491	446
Iroquois	Beadle, Kingsbury	531	651
Isabel	Dewey	430	240
Java	Walworth	529	527
Jefferson	Union	426	550
Kadoka	Jackson	385	341
Kennebec	Lyman	349	341
Kimball	Brule	1,111	993
Labolt	Grant	126	142
Lake Andes	Charles Mix	1,052	867
Lake City	Marshall	162	--------
Lake Norden	Hamlin	459	408
Lake Preston	Kingsbury	944	1,008
Lane	Jerauld	187	336
Langford	Marshall	444	510
La Plant	Dewey	125	--------
Lead	Lawrence	5,733	5,013
Lebanon	Potter	334	325
Lemmon	Perkins	1,508	1,126
Lennox	Lincoln	1,113	1,074
Leola	McPherson	724	637
Lesterville	Yankton	228	281
Letcher	Sanborn	414	454
Lily	Day	135	187

TABLE 5.—POPULATION OF INCORPORATED PLACES: 1930 AND 1920

[The population of these places in 1910 is given in Table 4]

CITY OR TOWN	County	1930	1920
Lowry	Walworth	89	--------
Loyalton	Edmunds	116	--------
McIntosh	Corson	663	727
McLaughlin	Corson	678	555
Madison	Lake	4,289	4,144
Marion	Turner	704	535
Martin	Bennett	720	--------
Marvin	Grant	150	173
Meckling	Clay	114	--------
Mellette	Spink	363	507
Menno	Hutchinson	909	918
Midland	Haakon	262	309
Milbank	Grant	2,389	2,215
Miller	Hand	1,447	1,478
Mission Hill	Yankton	184	167
Mitchell	Davison	10,942	8,478
Mobridge	Walworth	3,464	3,517
Monroe	Turner	221	217
Montrose	McCook	471	519
Morristown	Corson	268	269
Mound City	Campbell	165	--------
Mount Vernon	Davison	489	661
Murdo	Jones	619	500
Naples	Clark	80	--------
Newark	Marshall	168	190
New Effington	Roberts	337	305
Newell	Butte	547	414
New Underwood	Pennington	311	164
Nisland	Butte	187	173
Northville	Spink	260	372
Nunda	Lake	163	206
Oacoma	Lyman	167	224
Oelrichs	Fall River	206	176
Oldham	Kingsbury	419	364
Olivet	Hutchinson	184	200
Onaka	Faulk	164	--------
Onida	Sully	636	455
Orient	Faulk	302	--------
Ortley	Roberts	157	187
Parker	Turner	1,229	1,288
Parkston	Hutchinson	1,336	1,230
Peever	Roberts	265	386
Philip	Haakon	786	647
Pierpont	Day	379	400
Pierre	Hughes	3,659	3,209
Plankinton	Aurora	758	803
Platte	Charles Mix	1,207	1,242
Pollock	Campbell	481	437
Presho	Lyman	487	626
Pukwana	Brule	307	192
Quinn	Pennington	141	--------
Ramona	Lake	279	356
Rapid City	Pennington	10,404	5,777
Ravinia	Charles Mix	157	199
Raymond	Clark	200	330
Redfield	Spink	2,664	2,755
Rec Heights	Hand	339	(1)
Reliance	Lyman	287	317
Revillo	Grant	274	338
Rockham	Faulk	288	347
Roscoe	Edmunds	491	459
Rosholt	Roberts	327	301
Roslyn	Day	237	211
Roswell	Miner	110	180
St. Lawrence	Hand	413	390
Salem	McCook	1,115	1,187
Scotland	Bon Homme	1,163	1,234
Selby	Walworth	548	564
Seneca	Faulk	318	264
Sherman	Minnehaha	192	206
Sinai	Brookings	217	216
Sioux Falls	Minnehaha	33,362	25,202
Sisseton	Roberts	1,569	1,431
South Shore	Codington	322	305
South Sioux Falls	Minnehaha	306	195
Spearfish	Lawrence	1,577	1,254
Spencer	McCook	561	637
Springfield	Bon Homme	881	719
Stickney	Aurora	412	386
Stockholm	Grant	130	--------
Strandburg	Grant	113	169
Stratford	Brown	202	297
Sturgis	Meade	1,747	1,250
Summit	Roberts	431	556
Tabor	Bon Homme	397	428
Tea	Lincoln	148	165
Timber Lake	Dewey	572	555
Tolstoy	Potter	210	183
Toronto	Deuel	341	380
Trent	Moody	256	205
Tripp	Hutchinson	939	970
Tulare	Spink	305	324
Turton	Spink	323	243
Twin Brooks	Grant	138	141
Tyndall	Bon Homme	1,287	1,405
Utica	Yankton	98	141
Valley Springs	Minnehaha	393	374
Veblen	Marshall	520	530
Verdon	Brown	69	90
Vermillion	Clay	2,850	2,590
Viborg	Turner	719	618
Vienna	Clark	443	477
Vilas	Miner	106	144
Virgil	Beadle	166	189
Volga	Brookings	604	600
Volin	Yankton	283	314
Wagner	Charles Mix	1,420	1,236
Wakonda	Clay	453	451
Wall	Pennington	326	224
Wallace	Codington	189	235
Ward	Moody	90	118
Watertown	Codington	10,214	9,400
Wauhay	Day	903	979
Webster	Day	1,805	1,800
Wentworth	Lake	310	360
Wessington	Beadle, Hand	681	728
Wessington Springs	Jerauld	1,401	1,618
Wetonka	McPherson	111	164
White	Brookings	533	594
White Lake	Aurora	530	610
White River	Mellette	471	417
White Rock	Roberts	281	353
Whitewood	Lawrence	392	330
Willow Lake	Clark	514	477
Wilmot	Roberts	566	617
Winfred	Lake	290	328
Winner	Tripp	2,220	2,000
Witten	Tripp	307	204
Wolsey	Beadle	455	510
Wood	Mellette	257	--------
Woonsocket	Sanborn	1,108	1,368
Worthing	Lincoln	262	238
Yale	Beadle	190	--------
Yankton	Yankton	6,072	5,024

[1] Not returned separately.

TABLE 6.—POPULATION OF CITIES OF 5,000 OR OVER BY WARDS: 1930

CITY AND WARD	1930
Aberdeen city	**16,465**
Ward 1	4,423
Ward 2	1,200
Ward 3	1,554
Ward 4	2,887
Ward 5	3,481
Ward 6	1,702
Ward 7	1,218
Huron city	**10,946**
Ward 1	1,460
Ward 2	1,331
Ward 3	3,814
Ward 4	4,341
Lead city	**5,733**
Ward 1	1,135
Ward 2	673
Ward 3	1,619
Ward 4	647
Ward 5	771
Ward 6	888
Mitchell city	**10,942**
Ward 1	2,475
Ward 2	2,363
Ward 3	2,994
Ward 4	3,110
Rapid City	**10,404**
Ward 1	2,127
Ward 2	4,454
Ward 3	1,820
Ward 4	1,994
Sioux Falls city	**33,362**
Ward 1	1,020
Ward 2	1,321
Ward 3	4,553
Ward 4	3,956
Ward 5	6,341
Ward 6	4,493
Ward 7	2,263
Ward 8	2,662
Ward 9	1,806
Sioux Falls city—Con.	
Ward 10	2,721
Ward 11	2,226
Watertown city	**10,214**
Ward 1	2,524
Ward 2	1,804
Ward 3	2,141
Ward 4	2,987
Ward 5	758
Yankton city	**6,072**
Ward 1	1,035
Ward 2	1,038
Ward 3	1,475
Ward 4	1,024

TENNESSEE

CONTENTS

	Page
Map	1030
Table 1.—Population of Tennessee: 1790 to 1930	1031
Table 2.—Population of principal cities from earliest census to 1930	1032
Table 3.—Area and population of counties: 1890 to 1930	1033
Table 4.—Population of counties by minor civil divisions: 1930, 1920, and 1910	1036
Table 5.—Population of incorporated places: 1930 and 1920	1050
Table 6.—Population of cities and towns of 5,000 or over by wards: 1930	1052

TENNESSEE

MISSISSIPPI
MEMPHIS
SHELBY
TIPTON
LAUDERDALE
Ripley
HAYWOOD
Brownsville
Tiptonville
Lake County
OBION
WEAKLEY
Dresden
HENRY
Paris
DYER
Dyersburg
GIBSON
Trenton
CROCKETT
Alamo
CARROLL
Huntingdon
BENTON
MADISON
JACKSON
HENDERSON
Lexington
CHESTER
Henderson
FAYETTE
Somerville
Bolivar
HARDEMAN
MC NAIRY
Selmer
HARDIN
Savannah
WAYNE
Waynesboro
LAWRENCE
Lawrenceburg
GILES
Pulaski
MAURY
Columbia
LEWIS
HICKMAN
Centerville
DICKSON
Dickson
HOUSTON
Erin
STEWART
Dover
MONTGOMERY
Clarksville
ROBERTSON
Springfield
SUMNER
Gallatin
TROUSDALE
Lafayette
MACON
Lafayette
CLAY
Celina
OVERTON
Livingston
FENTRESS
Jamestown
SCOTT
Huntsville
CAMPBELL
Jacksboro
CLAIBORNE
Tazewell
HANCOCK
Sneedville
HAWKINS
Rogersville
SULLIVAN
Blountville
KINGSPORT
BRISTOL
JOHNSON
Mountain City
CARTER
Elizabethton
UNICOI
Unicoi
WASHINGTON
Jonesboro
GREENE
Greeneville
JEFFERSON
Dandridge
GRAINGER
Rutledge
HAMBLEN
Morristown
COCKE
Newport
SEVIER
Sevierville
BLOUNT
Maryville
KNOX
KNOXVILLE
ANDERSON
Clinton
MORGAN
Kentwood
CUMBERLAND
Crossville
ROANE
Kingston
RHEA
Dayton
MEIGS
Decatur
BRADLEY
Cleveland
POLK
Benton
MC MINN
Athens
MONROE
Madisville
BLEDSOE
Pikeville
SEQUATCHIE
Dunlap
GRUNDY
Altamont
MARION
Jasper
FRANKLIN
Winchester
COFFEE
Tullahoma
BEDFORD
Shelbyville
MARSHALL
Lewisburg
WILLIAMSON
Franklin
DAVIDSON
Nashville
WILSON
Lebanon
SMITH
Carthage
DE KALB
Smithville
WARREN
McMinnville
VAN BUREN
Spencer
WHITE
Sparta
PUTNAM
Cookeville
CLAY
Celina
MACON
Lafayette
SUMNER
Gallatin
TROUSDALE
Hartsville
CHEATHAM
Ashland City
DICKSON
Dickson
HOUSTON
Erin
STEWART
Dover
MONTGOMERY
Clarksville
ROBERTSON
Springfield
SCOTT
Huntsville
CAMPBELL
Jacksboro
CLAIBORNE
Tazewell
HANCOCK
Sneedville
HAWKINS
Rogersville
SULLIVAN
Blountville
KINGSPORT
BRISTOL
JOHNSON
Mountain City
CARTER
Elizabethton
UNICOI
Unicoi
WASHINGTON
Jonesboro
GREENE
Greeneville
JEFFERSON
Dandridge
GRAINGER
Rutledge
HAMBLEN
Morristown
COCKE
Newport
SEVIER
Sevierville
BLOUNT
Maryville
KNOX
KNOXVILLE
ANDERSON
Clinton
MORGAN
Kentwood
CUMBERLAND
Crossville
ROANE
Kingston
RHEA
Dayton
MEIGS
Decatur
BRADLEY
Cleveland
POLK
Benton
MC MINN
Athens
MONROE
Madisville
BLEDSOE
Pikeville
SEQUATCHIE
Dunlap
GRUNDY
Altamont
MARION
Jasper
FRANKLIN
Winchester
COFFEE
Tullahoma
BEDFORD
Shelbyville
MARSHALL
Lewisburg
WILLIAMSON
Franklin
DAVIDSON
Nashville
WILSON
Lebanon
SMITH
Carthage
DE KALB
Smithville
WARREN
McMinnville
VAN BUREN
Spencer
WHITE
Sparta
PUTNAM
Cookeville
CLAY
Celina
SCALE
10 0 10 MILES

POPULATION—TENNESSEE

NUMBER AND DISTRIBUTION OF INHABITANTS

Population of the State.—Tennessee was admitted to the Union as the sixteenth State on June 1, 1796. Its population on April 1, 1930, according to the Fifteenth Census, was 2,616,556, which represents an increase of 278,671, or 11.9 per cent, as compared with the population on January 1, 1920. The total land area of the State, as shown in Table 3, was 41,687 square miles. The average number of inhabitants per square mile in 1930 was 62.8, as compared with 56.1 in 1920.

Table 1 shows the population of Tennessee from 1790, the year of the first Federal census, to 1930, together with the increase during each decade.

TABLE 1.—POPULATION OF TENNESSEE: 1790 TO 1930

CENSUS YEAR	Population	INCREASE OVER PRECEDING CENSUS	
		Number	Per cent
1930	2,616,556	278,671	11.9
1920	2,337,885	153,096	7.0
1910	2,184,789	164,173	8.1
1900	2,020,616	253,098	14.3
1890	1,767,518	225,159	14.6
1880	1,542,359	283,839	22.6
1870	1,258,520	148,719	13.4
1860	1,109,801	107,084	10.7
1850	1,002,717	173,507	20.9
1840	829,210	147,306	21.6
1830	681,904	259,081	61.3
1820	422,823	161,096	61.6
1810	261,727	156,125	147.8
1800	105,602	69,911	195.9
1790	35,691	----------	----------

Counties and minor civil divisions.—In the tables which follow (Tables 2 to 6) the population of Tennessee is shown by counties, civil districts, cities, towns, and villages, with some comparative figures from previous censuses.

Cities of 10,000 or more.—There are eight cities in the State which had a population of 10,000 or more in 1930. Table 2 shows for these places the population at each census for which figures are available, together with the increase or decrease during each decade. Memphis, the largest city in the State, has a population of 253,143, representing an increase of 90,792, or 55.9 per cent, over its population in 1920. Nashville, the capital and second city in Tennessee, has 153,866 inhabitants. Chattanooga is now the third city in the State, with 119,798 inhabitants, representing an increase of 106.9 per cent since 1920. Knoxville, with a population of 105,802, is fourth in rank. The remaining cities in this class, in the order of their population, are Johnson City, Jackson, Bristol, and Kingsport. The last-named place first attained a population of 10,000 between 1920 and 1930; the city of Bristol, however, in conjunction with Bristol city, Va., has had more than 10,000 inhabitants at the last three censuses.

TABLE 2.—POPULATION OF PRINCIPAL CITIES FROM EARLIEST CENSUS TO 1930

[A minus sign (−) denotes decrease]

CITY OR TOWN AND CENSUS YEAR	Population	INCREASE OVER PRECEDING CENSUS	
		Number	Per cent
Bristol city: [1]			
1930	12,005	3,958	49.2
1920	8,047	899	12.6
1910	7,148	1,877	35.6
1900	5,271	1,947	58.6
1890	3,324	1,677	101.8
1880	1,647		
Chattanooga city:			
1930	119,798	61,903	106.9
1920	57,895	13,291	29.8
1910	44,604	14,450	47.9
1900	30,154	1,054	3.6
1890	29,100	16,208	125.7
1880	12,892	6,799	111.6
1870	6,093		
Jackson city:			
1930	22,172	3,312	17.6
1920	18,860	3,081	19.5
1910	15,779	1,268	8.7
1900	14,511	4,472	44.5
1890	10,039	4,662	86.7
1880	5,377	1,258	30.5
1870	4,119	1,712	71.1
1860	2,407	1,401	139.3
1850	[2] 1,006		
Johnson City:			
1930	25,080	12,638	101.6
1920	12,442	3,940	46.3
1910	8,502	3,857	83.0
1900	4,645	484	11.6
1890	4,161	3,476	507.4
1880	685		
Kingsport city:			
1930	11,914	6,222	109.3
1920	5,692		
Knoxville city:			
1930	105,802	27,984	36.0
1920	77,818	41,472	114.1
1910	36,346	3,709	11.4
1900	32,637	10,102	44.8
1890	22,535	12,842	132.5
1880	9,693	1,011	11.6
1870	8,682		
1860	(3)		
1850	2,076		
Memphis city:			
1930	253,143	90,792	55.9
1920	162,351	31,246	23.8
1910	131,105	28,785	28.1
1900	102,320	37,825	58.6
1890	64,495	30,903	92.0
1880	33,592	−6,634	−16.5
1870	40,226	17,603	77.8
1860	22,623	13,782	155.9
1850	8,841		
Nashville city:			
1930	153,866	35,524	30.0
1920	118,342	7,978	7.2
1910	110,364	29,499	36.5
1900	80,865	4,697	6.2
1890	76,168	32,818	75.7
1880	43,350	17,485	67.6
1870	25,865	8,877	52.3
1860	16,988	6,823	67.1
1850	10,165	3,236	46.7
1840	6,929	1,363	24.5
1830	5,566		

[1] Combined population of Bristol city, Sullivan County, Tenn., and Bristol city, Va., 20,845 in 1930; 14,776 in 1920; 13,395 in 1910; 9,850 in 1900; 6,226 in 1890; 3,209 in 1880.
[2] Returns incomplete; slave population not reported.
[3] Not returned separately.

Counties.—Table 3 shows the population of the 95 counties of Tennessee from 1890 to 1930, together with the land area of each county and its population per square mile in 1930. No new counties have been organized since 1920, but there have been numerous changes in county boundaries, involving, in all, 39 counties. Of the 56 counties of Tennessee whose boundaries have remained unchanged since 1920, 32 have increased in population and 24 show decreases.

TABLE 3.—AREA AND POPULATION OF COUNTIES: 1890 TO 1930

[A minus sign (—) denotes decrease]

COUNTY	Land area in square miles, 1930	POPULATION							
		1930		1920	1910	1900	1890	Per cent of increase	
		Total	Per square mile					1920 to 1930	1910 to 1920
Tennessee	41,687	2,616,556	62.8	2,337,885	[2]2,184,789	[2]2,020,616	[1]1,767,518	11.9	7.0
Anderson [3]	342	19,722	57.7	18,298	17,717	17,034	15,123	7.8	3.3
Bedford [3]	514	21,077	41.0	21,737	22,667	23,845	24,739	—3.0	—4.1
Benton	456	11,237	24.6	12,046	12,452	11,888	11,230	—6.7	—3.3
Bledsoe	391	7,128	18.2	7,218	6,329	6,626	6,134	—1.2	14.0
Blount	571	33,980	59.5	28,800	20,809	19,206	17,589	18.0	38.4
Bradley [4]	362	22,870	63.2	18,652	16,336	15,759	13,607	22.6	14.2
Campbell [5]	450	26,827	58.4	28,265	27,387	17,317	13,486	—5.1	3.2
Cannon [6]	268	8,935	33.3	10,241	10,825	12,121	12,197	—12.8	—5.4
Carroll	610	26,132	42.2	24,361	23,971	24,250	23,630	7.3	1.6
Carter	353	29,223	82.8	21,488	19,838	16,688	13,389	36.0	8.3
Cheatham	314	9,025	28.7	10,039	10,540	10,112	8,845	—10.1	—4.8
Chester	313	10,603	33.9	9,669	9,030	9,896	9,069	9.7	6.4
Claiborne [7]	468	24,313	52.0	23,286	23,504	20,696	15,103	4.4	—0.9
Clay	254	9,577	37.7	9,193	9,009	8,421	7,260	4.2	2.0
Cocke	427	21,775	51.0	20,782	19,399	19,153	16,523	4.8	7.1
Coffee [8]	443	16,801	37.9	17,344	15,625	15,574	13,827	—3.1	11.0
Crockett	267	17,359	65.0	17,438	16,076	15,867	15,146	—0.5	8.5
Cumberland	655	11,440	17.5	10,094	9,327	8,311	5,376	13.3	8.2
Davidson [9]	511	222,854	436.1	167,815	149,478	122,815	108,174	32.8	12.3
Decatur	288	10,106	35.1	10,193	10,093	10,439	8,995	—0.9	1.0
De Kalb [10]	308	14,213	46.1	15,370	15,434	16,460	15,650	—7.5	—0.4
Dickson [11]	549	18,491	33.7	19,342	19,955	18,635	13,645	—4.4	—3.1
Dyer	500	31,495	62.8	29,983	27,721	23,776	19,878	4.7	8.2
Fayette	618	28,891	46.7	31,499	30,257	29,701	28,878	—8.3	4.1
Fentress [12]	480	11,036	22.7	10,435	7,446	6,106	5,226	5.8	40.1
Franklin [13]	575	21,796	37.9	20,641	20,491	20,362	18,929	5.6	0.7
Gibson [14]	633	46,528	73.5	43,388	41,630	39,403	35,859	7.2	4.2
Giles	628	28,016	44.6	30,948	32,629	33,035	34,957	—9.5	—5.2
Grainger [15]	307	12,737	41.5	13,369	13,888	15,512	13,196	—4.7	—3.7
Greene	613	35,119	57.3	32,824	31,083	30,596	26,614	7.0	5.6
Grundy [16]	375	9,717	25.9	9,753	8,322	7,802	6,345	—0.4	17.2
Hamblen	158	16,616	105.2	15,056	13,650	12,723	11,418	10.4	10.3
Hamilton [17]	548	159,497	291.1	115,954	89,267	61,695	53,482	37.6	29.9
Hancock	228	9,673	42.4	10,454	10,778	11,147	10,342	—7.5	—3.0
Hardeman	697	22,193	31.8	22,278	23,011	22,976	21,029	—0.4	—3.2
Hardin	582	16,213	27.9	17,291	17,521	19,246	17,698	—6.2	—1.3
Hawkins	432	24,117	50.0	22,918	23,587	24,267	22,246	5.2	—2.8
Haywood	508	26,093	51.3	25,386	25,910	25,189	23,558	2.7	—2.0
Henderson	536	17,655	22.9	18,436	17,680	18,117	16,336	—4.2	8.3
Henry	626	26,432	42.2	27,151	26,434	24,208	21,070	—2.6	6.8
Hickman [18]	570	13,613	23.9	16,216	16,527	16,367	14,499	—16.1	—1.9
Houston	197	5,555	28.2	6,212	6,224	6,476	5,390	—10.6	—0.2
Humphreys	451	12,039	26.7	13,482	13,908	13,398	11,720	—10.7	—3.1
Jackson	304	13,580	44.7	14,955	15,036	15,039	13,325	—9.1	—0.5
Jefferson	312	17,914	57.4	17,677	17,755	18,590	16,478	1.3	—0.4
Johnson	294	12,209	41.5	12,230	13,191	10,589	8,858	—0.2	—7.3
Knox [15]	504	155,902	309.3	112,926	94,187	74,302	59,557	38.1	19.9
Lake	122	10,486	86.0	9,675	8,704	7,368	5,304	15.5	4.3
Lauderdale [19]	456	23,406	51.3	21,494	21,105	21,971	18,756	8.9	1.8
Lawrence [20]	611	26,776	43.8	23,593	17,569	15,402	12,286	13.5	34.3
Lewis [21]	286	5,258	18.4	5,707	6,033	4,455	2,555	—7.9	—5.4
Lincoln [22]	587	25,422	43.3	25,786	25,908	26,304	27,382	—1.4	—0.5
Loudon [23]	219	17,805	81.3	16,275	13,612	10,838	9,273	9.4	19.6
McMinn [24]	432	29,010	67.2	25,133	21,046	19,163	17,890	15.5	19.4
McNairy	588	19,901	33.8	18,350	16,856	17,760	15,510	8.5	12.2

See footnotes at end of table.

TABLE 3.—AREA AND POPULATION OF COUNTIES: 1890 TO 1930—Continued

[A minus sign (−) denotes decrease]

COUNTY	Land area in square miles, 1930	POPULATION							
		1930		1920	1910	1900	1890	Per cent of increase	
		Total	Per square mile					1920 to 1930	1910 to 1920
Macon [15]	294	13,872	47.2	14,922	14,559	12,881	10,878	−7.0	2.5
Madison [14]	552	51,059	92.5	43,824	39,357	36,333	30,407	16.5	11.3
Marion	504	17,549	34.8	17,402	18,820	17,281	15,411	0.8	−7.5
Marshall	378	15,574	41.2	17,375	16,872	18,763	18,906	−10.4	3.0
Maury [20]	582	34,016	58.4	35,403	40,456	42,703	38,112	−3.9	−12.5
Meigs	207	6,127	29.6	6,077	6,131	7,491	6,930	0.8	−0.9
Monroe [27]	673	21,377	31.8	22,060	20,716	18,585	15,329	−3.1	6.5
Montgomery	516	30,882	59.8	32,265	33,672	36,017	29,697	−4.3	−4.2
Moore [22]	141	4,037	28.6	4,491	4,800	5,706	5,975	−10.1	−6.4
Morgan	520	13,603	25.7	13,285	11,458	9,587	7,639	2.4	15.9
Obion	552	29,086	52.7	28,393	29,946	28,286	27,273	2.4	−5.2
Overton	446	18,079	40.5	17,617	15,854	13,353	12,039	2.6	11.1
Perry [28]	487	7,147	14.7	7,765	8,815	8,800	7,785	−8.0	−11.9
Pickett [12]	162	5,615	34.7	5,205	5,087	5,366	4,736	7.9	2.3
Polk	432	15,686	36.3	14,243	14,116	11,357	8,361	10.1	0.9
Putnam [20]	404	23,759	58.8	22,231	20,023	16,890	13,683	6.9	11.0
Rhea	365	13,871	38.0	13,812	15,410	14,318	12,647	0.4	−10.4
Roane	380	24,477	64.4	24,624	22,860	22,738	17,418	−0.6	7.7
Robertson	455	28,191	62.0	25,621	25,460	25,029	20,078	10.0	0.6
Rutherford [29]	614	32,286	52.6	33,059	33,199	33,543	35,097	−2.3	−0.4
Scott	550	14,080	25.6	13,411	12,947	11,077	9,794	5.0	3.6
Sequatchie	264	4,047	15.3	3,632	4,202	3,326	3,027	11.4	−13.6
Sevier	587	20,480	34.9	22,384	22,296	22,021	18,761	−8.5	0.4
Shelby [31]	801	306,482	382.6	223,216	191,430	153,557	112,740	37.3	16.6
Smith [25]	317	15,473	48.8	17,134	18,548	19,026	18,404	−9.7	−7.6
Stewart	449	13,278	29.6	14,664	14,860	15,224	12,193	−9.5	−1.3
Sullivan	436	51,087	117.2	36,259	28,120	24,935	20,879	40.9	28.9
Sumner [32]	544	28,622	52.6	27,708	25,621	26,072	23,668	3.3	8.1
Tipton [31]	442	27,498	62.2	30,258	29,459	29,273	24,271	−9.1	2.7
Trousdale [33]	125	5,629	45.0	5,996	5,874	6,004	5,850	−6.1	2.1
Unicoi	201	12,678	63.1	10,120	7,201	5,851	4,619	25.3	40.5
Union	235	11,371	48.4	11,615	11,414	12,894	11,459	−2.1	1.8
Van Buren	293	3,516	12.0	2,624	2,784	3,126	2,863	34.0	−5.7
Warren [33]	423	20,209	47.8	17,306	16,534	16,410	14,413	16.8	4.7
Washington	325	45,805	140.9	34,052	28,968	22,604	20,354	34.5	17.6
Wayne [34]	749	12,134	16.2	12,877	12,062	12,936	11,471	−5.8	6.8
Weakley	580	29,262	50.5	31,053	31,929	32,546	28,955	−5.8	−2.7
White [35]	363	15,543	42.8	15,701	15,420	14,157	12,348	−1.0	1.8
Williamson [36]	586	22,845	39.0	23,409	24,213	26,420	26,321	−2.4	−3.3
Wilson [37]	579	23,929	41.3	26,241	25,394	27,078	27,148	−8.8	3.3

[1] State totals for 1910, 1900, and 1890 include population (5,210 in 1910, 5,407 in 1900, 4,903 in 1890) of James County, annexed to Hamilton County in 1919. Island No. 25 ceded to Arkansas in 1905.

[2] Part of Campbell annexed in 1919, and part annexed to Campbell in 1927.

[3] Parts of Rutherford annexed in 1923 and 1925; part annexed to Coffee in 1923; part of Coffee annexed in 1927.

[4] Parts of James annexed to Bradley in 1917 and 1919; remainder of James annexed to Hamilton in 1919.

[5] Part annexed to Anderson in 1919 and part to Claiborne in 1923; part of Anderson annexed in 1927.

[6] Part of Wilson annexed in 1920; parts annexed to Rutherford and Warren in 1925.

[7] Part of Campbell annexed in 1923.

[8] Parts of Franklin, Bedford, and Warren annexed in 1921, 1923, and 1925; parts annexed to Warren in 1923 and 1925, and to Bedford in 1925 and 1927.

[9] Part of Wilson annexed in 1923 and part of Rutherford annexed in 1925 and 1927.

[10] Part annexed to Warren in 1925; parts annexed to Wilson and White in 1927; part annexed to Putnam in 1920.

[11] Part annexed to Williamson in 1921.

[12] Parts of Fentress annexed to Pickett in 1921, and parts of Pickett annexed to Fentress in 1925 and 1927.

[13] Part annexed to Coffee in 1921 and part of Grundy annexed in 1927.

[14] Parts of Gibson annexed to Madison, and part of Madison annexed to Gibson, in 1921.

[15] Part of Grainger annexed to Knox in 1927.

[16] Part annexed to Franklin in 1927.
[17] James annexed in 1919.
[18] Part annexed to Lewis in 1897.
[19] Island No. 25 ceded to Arkansas in 1905.
[20] Parts of Wayne annexed in 1923 and 1929.
[21] Part of Hickman annexed in 1897; parts of Wayne annexed in 1897 and 1925; part annexed to Maury in 1929.
[22] Part of Lincoln annexed to Moore in 1927.
[23] Part annexed to McMinn in 1929 and parts of Monroe annexed in 1923 and 1927.
[24] Parts annexed to Monroe in 1921 and 1925, and parts of Monroe and Loudon annexed in 1925 and 1929, respectively.
[25] Part of Macon annexed to Smith in 1927.
[26] Parts annexed to Williamson in 1923, and part of Lewis annexed in 1929.
[27] Part annexed to McMinn in 1923, and parts of McMinn annexed in 1921 and 1925; parts annexed to Loudon in 1923 and 1927.
[28] Part of Wayne annexed in 1909.
[29] Part annexed to White in 1915; part of White annexed in 1925; part of De Kalb annexed in 1929.
[30] Parts of Cannon annexed in 1925; parts annexed to Bedford in 1923 and 1925; parts annexed to Davidson in 1925 and 1927; part of Williamson annexed and part annexed to Williamson in 1929.
[31] Part of Tipton annexed to Shelby in 1925.
[32] Part of Sumner annexed to Trousdale in 1929.
[33] Parts of Coffee annexed in 1923 and 1925; parts of Cannon and De Kalb annexed and part annexed to Coffee in 1925.
[34] Parts annexed to Lewis in 1897 and 1925; part annexed to Perry in 1909; parts annexed to Lawrence in 1923 and 1929.
[35] Part of Putnam annexed in 1915; part annexed to Putnam in 1925; part of De Kalb annexed in 1927.
[36] Part of Dickson annexed in 1921; parts of Maury annexed in 1923; part of Rutherford annexed, and part annexed to Rutherford, in 1929.
[37] Part annexed to Davidson in 1923; part of De Kalb annexed in 1927; part annexed to Cannon in 1929.

Minor civil divisions.—The primary divisions of the counties of Tennessee are known as civil districts. These civil districts include the secondary divisions, which are incorporated as cities, towns, and villages. Table 4 shows the population of each county by civil districts, cities, towns, and villages for the last three censuses. The population of the secondary divisions is shown in *italics* under the population of the civil districts in which they are respectively located. Some of the cities, towns, and villages comprise two or more districts or parts of districts. Where an incorporated place comprises two or more districts or parts of districts, the total population of the place is given in connection with the presentation for the first district.

Changes in the boundaries of districts and incorporated places between 1920 and 1930 are indicated by footnotes on Table 4; for changes between 1910 and 1920, reference may be made to the Reports of the Fourteenth Census (1920), Volume I, Table 53.

TABLE 4.—POPULATION OF COUNTIES BY MINOR CIVIL DIVISIONS: 1930, 1920, AND 1910

[The "districts" shown in the table are civil districts. Counties showing no comparative figures have been redistricted at some time between the censuses. For changes in boundaries, etc., between 1920 and 1930, see footnotes; for those between 1910 and 1920, see Reports of the Fourteenth Census (1920), Vol. I, Table 53]

MINOR CIVIL DIVISION	1930	1920	1910
Anderson County [1]	19,722	18,298	17,717
District 1	715	746	736
District 2	878	1,031	991
District 3	859	843	852
District 4	1,245	1,307	1,348
District 5 [1]	2,056	2,109	1,942
Coal Creek town	*1,116*	*1,204*	*1,102*
District 6	3,508	2,462	2,143
Clinton town	*1,927*	*1,409*	*1,090*
District 7	1,530	1,614	1,872
Oliver Springs town, total	*660*	*777*	*700*
In Anderson Co	*95*	*113*	*127*
In Roane Co	*565*	*664*	*573*
District 8	766	751	757
District 9	691	876	811
District 10	2,864	1,578	798
District 11	659	601	511
District 12	1,052	1,223	1,466
District 13	2,162	2,088	2,448
District 14	757	1,070	1,042
Bedford County [2]	21,077	21,737	22,667
District 1 [2]	756	718	755
District 2	754	892	974
District 3	1,742	1,801	2,124
Wartrace town	*606*	*619*	*659*
District 4 [2]	1,495	1,644	1,896
Bellbuckle town	*378*	*471*	*466*
District 5	667	675	626
District 6	744	838	915
District 7 [2]	6,347	4,701	4,453
Shelbyville town [2]	*5,010*	*2,912*	*2,869*
District 8	511	630	720
District 9	552	628	660
District 10 [2]	805	1,025	1,120
District 11	1,067	1,350	1,239
District 18	716	904	1,078
District 19	566	679	672
District 20	684	858	853
District 21	674	688	675
District 22	519	661	690
District 23	666	782	820
District 24	925	1,026	1,086
District 25	887	1,237	1,311
Normandy town [2]	*207*	-------	-------
Benton County	11,237	12,046	12,452
District 1	473	646	804
District 2	788	1,043	1,062
District 3	508	553	570
District 4	511	587	559
District 5	2,575	2,080	2,056
Camden town	*955*	*800*	*692*
District 6	535	573	630
District 7	582	635	627
District 8	1,674	1,729	1,534
Big Sandy town	*603*	*608*	*980*
District 9	529	739	961
District 10	784	912	995
District 11	252	314	349
District 12	581	591	596
District 13	231	267	354
District 14	334	459	482
District 15	514	420	379
District 16	366	498	494
Bledsoe County	7,128	7,218	6,329
District 1	2,375	2,205	-------
District 2	1,801	1,647	-------
Pikeville town	*551*	*488*	-------
District 3	849	1,159	-------
District 4	776	1,035	-------
District 5	1,327	1,082	-------
Blount County [3]	33,989	26,900	20,809
Dist. 1 (Wellsville)	1,077	1,217	1,288
Dist. 2 (Big Springs)	580	615	522
Dist. 3 (Happy Valley or Rasar)	269	279	279
Dist. 4 (Friendsville)	909	889	953
Dist. 5 (Miser Station)	1,035	907	970
Dist. 6 (Clover Hill)	1,062	947	911
Dist. 7 (Carpenter Camp Ground)	1,147	1,086	971
Dist. 8 (Crooked Creek)	1,490	1,209	1,148
Dist. 9 (Maryville)	11,076	8,790	2,852
Alcoa city	*5,255*	*3,358*	-------
Maryville city, total [3]	*4,958*	*3,739*	*2,881*
In Dist. 9	*2,900*	*2,460*	*1,626*
In Dist. 19	*2,058*	*1,279*	*755*
Dist. 10 (Louisville)	1,609	1,239	1,258
Dist. 11 (Rockford)	1,471	1,192	1,085
Dist. 12 (Wildwood)	956	880	788
Dist. 13 (Uceba)	1,213	1,126	1,151
Dist. 14 (Peerys Mill)	1,458	1,242	1,204
Dist. 15 (Tuckaleechee)	2,017	1,763	1,705
Townsend town [3]	*402*	-------	-------
Dist. 16 (Cades Cove or Mountain)	424	579	626
Dist. 17 (Chilhowee)	1,438	1,118	736
Dist. 18 (Millers Cove or Walland)	874	824	842
District 19	3,884	2,838	1,520
Maryville city (see Dist. 9).			
Bradley County	22,870	18,852	16,336
District 1	6,525	5,960	5,281
District 2	3,237	2,983	2,931
District 3	2,185	2,219	2,028
District 4	10,923	7,490	6,096
Cleveland city	*9,196*	*6,522*	*5,549*
Campbell County [4]	26,827	28,205	27,387
District 1	6,834	7,225	7,013
La Follette city	*2,637*	*3,056*	*2,816*
District 2	2,232	2,739	2,760
District 3 [4]	5,647	4,936	4,604
Jacksboro town	*834*	*638*	*834*
District 4	3,535	3,363	4,329
District 5	8,579	10,002	8,681
Jellico city	*1,580*	*1,873*	*1,862*
Cannon County [5]	8,935	10,241	10,825
District 1	474	632	628
District 2	368	455	473
District 3	384	445	481
District 4	417	568	668

[1] ANDERSON.—Part of district 5 annexed to Campbell County in 1927.

[2] BEDFORD.—Part of district 1 annexed to Coffee County in 1923 and part of Coffee County annexed to district 1 in 1927; parts of Rutherford County annexed to districts 10 and 4 in 1923 and 1925, respectively. Part of district 7 annexed to Shelbyville town in 1929. Normandy town incorporated in 1921.

[3] BLOUNT.—Civil districts not named in 1920. Maryville town incorporated as a city in 1927; Townsend town incorporated in 1921.

[4] CAMPBELL.—Part annexed to Claiborne County in 1923, and part of Anderson County annexed to district 3 in 1927.

[5] CANNON.—For footnote, see following page.

TABLE 4.—POPULATION OF COUNTIES BY MINOR CIVIL DIVISIONS: 1930, 1920, AND 1910—Continued

MINOR CIVIL DIVISION	1930	1920	1910
Cannon County—Con.			
District 5	905	922	907
District 6	1,322	1,336	1,424
Woodbury town	*502*	*278*	*604*
District 7	407	527	547
District 8	847	805	758
District 9	754	843	745
District 10	813	909	1,024
District 11 [5]	654	857	964
District 12	571	591	606
District 13	448	656	672
District 14	317	410	530
District 15	254	285	398
Carroll County	26,132	24,361	23,971
District 1	1,383	1,341	1,332
District 2	1,970	1,930	1,985
Trezevant town	*547*	*587*	-------
District 3	519	552	622
District 4	2,215	1,809	1,613
McKenzie city, total [6]	*1,858*	*1,630*	*1,322*
In Dist. 4	*1,266*	*1,087*	*853*
In Dist. 22	*592*	*543*	*469*
District 5	1,068	1,164	1,118
District 6	976	993	933
District 7	514	614	592
District 8	379	349	424
District 9	738	648	570
District 10	390	448	519
District 11	2,896	2,463	2,700
Huntingdon town	*1,286*	*1,121*	*1,112*
District 12	521	542	541
District 13	1,238	1,102	1,188
District 14	769	937	927
District 15	740	816	781
District 16	2,688	1,332	1,103
Bruceton town [6]	*1,112*	-------	-------
Hollow Rock town	*428*	*198*	-------
District 17	527	621	605
District 18	549	652	624
District 19	666	792	659
District 20	1,040	853	842
District 21	1,165	1,076	981
District 22	1,493	1,510	1,365
McKenzie city (see Dist. 4).			
District 23	788	823	905
District 24	900	994	1,042
Carter County	29,223	21,488	19,838
District 1	1,299	1,189	1,044
District 2	1,956	1,894	2,007
District 3	1,840	1,870	1,704
District 4	1,007	1,191	978
District 5	1,449	898	1,079
Milligan College town [7]	*258*	-------	-------
District 6 [7]	2,558	1,259	1,057
Elizabethton town, total [7]	*3,093*	*2,749*	*2,478*
In Dist. 6	*781*	-------	-------
In Dist. 7	*1,619*	-------	-------
In Dist. 15	*5,693*	-------	-------
District 7	1,905	1,100	1,071
Elizabethton town (see Dist. 6).			
District 8	1,202	762	711
District 9	1,313	1,129	1,117
District 10	1,340	1,195	1,021
District 11	1,307	1,235	823
District 12	1,000	1,116	1,324
District 13	1,369	1,087	1,048
District 14	1,231	733	644
District 15	5,934	2,518	2,161
Elizabethton town (see Dist. 6).			
District 16	1,375	1,435	1,120
District 17	636	485	561
District 18	502	392	368
Cheatham County	9,025	10,039	10,540
District 1	1,636	1,436	-------
Ashland city	*712*	*649*	*641*
District 2	1,878	1,845	-------
Pleasant View town [8]	*177*	-------	-------
District 3	1,359	1,422	-------
District 4	1,698	2,226	-------
District 5	1,180	1,571	-------
District 6	1,274	1,539	-------
Chester County	10,603	9,669	9,090
District 1	706	531	567
District 2	697	609	652
District 3	622	559	549
District 4	993	861	760
District 5	1,110	889	838
Mifflin town [9]	*84*	-------	-------
District 6	2,838	2,276	2,141
Henderson city	*1,503*	*1,181*	*1,087*
District 7	463	494	375
District 8	1,022	1,060	904
District 9	378	460	448
District 10	430	540	495
District 11	366	377	380
District 12	593	615	512
District 13	385	398	409
Claiborne County [10]	24,313	23,286	23,504
District 1	3,696	2,857	2,929
District 2	2,501	2,508	2,892
District 3	2,276	2,249	2,094
District 4	3,006	3,076	3,042
District 5	1,758	2,818	2,432
District 6	3,989	3,142	3,698
Cumberland Gap town	*369*	*304*	*347*
District 7 [10]	1,296	1,090	2,253
District 8	1,519	2,041	2,553
District 9	3,235	2,509	1,611
District 10 [10]	1,037	996	-------
Clay County	9,577	9,193	9,009
District 1	1,665	1,696	1,694
District 2	2,495	2,624	2,338
District 3	3,002	2,536	2,572
Celina town	*756*	*420*	*467*
District 4	2,415	2,337	2,405

[5] CANNON.—Parts annexed to *Rutherford* and Warren Counties in 1925. Part of Wilson County annexed to district 11 in 1929.

[6] CARROLL.—McKenzie town incorporated as a city in 1923. Bruceton town incorporated in 1925.

[7] CARTER.—Milligan College town not returned separately in 1920. Elizabethton town not returned separately by districts in 1920. Part of district 6 annexed to Elizabethton town since 1920.

[8] CHEATHAM.—Pleasant View town incorporated in 1921.

[9] CHESTER.—Mifflin town incorporated in 1925.

[10] CLAIBORNE.—Part of Campbell County annexed in 1923; part of district 10 annexed to 7 in 1923.

TABLE 4.—POPULATION OF COUNTIES BY MINOR CIVIL DIVISIONS: 1930, 1920, AND 1910—Continued

MINOR CIVIL DIVISION	1930	1920	1910
Cocke County	21,775	20,782	19,399
District 1	2,106	1,950	2,285
District 2	2,438	2,385	2,139
Parrottsville town [11]	*118*	------	------
District 3	2,367	2,778	2,665
District 4	1,889	1,667	1,793
District 5	1,712	1,735	1,623
District 6	5,406	4,589	3,714
Newport town	*2,989*	*2,753*	*2,008*
District 7	1,041	898	868
District 8	1,007	1,091	1,262
District 9 [11]	1,309	1,842	3,050
District 10 [11]	1,365	1,847	------
District 11 [11]	1,135	------	------
Coffee County [12]	16,801	17,344	15,625
District 1	524	643	592
District 2 [12]	568	598	620
District 3	764	844	924
District 4	338	468	508
District 5	635	758	676
District 6	2,966	2,895	2,397
Manchester town	*1,227*	*1,114*	*963*
District 7	773	890	811
District 8	446	506	469
District 9 [12]	576	684	724
District 10 [12]	1,628	1,680	1,164
District 11	663	665	655
District 12	787	889	887
District 13 [12]	4,723	3,942	3,550
Tullahoma town	*4,029*	*3,479*	*3,049*
District 14	590	869	616
District 15	506	582	546
District 16 [12]	344	431	486
Crockett County	17,359	17,438	16,076
District 1	1,327	1,289	1,224
District 2	807	592	693
District 3	1,211	1,300	1,203
District 4	868	883	823
District 5	2,312	2,213	1,988
Bells town	*919*	*920*	*759*
District 6	1,868	1,692	1,280
Alamo town	*907*	*720*	------
District 7	888	969	894
District 8	771	803	850
District 9	950	892	801
District 10	2,185	2,265	2,190
Maury City town	*425*	*452*	------
District 11	840	952	941
District 12	1,102	1,250	1,005
Friendship town	*487*	*487*	------
District 13	967	1,058	1,027
District 14	776	813	793
District 15	487	467	464
Cumberland County	11,440	10,094	9,327
District 1 [13]	3,135	2,987	2,895
Crossville town	*1,128*	*948*	*763*
District 2	1,603	1,549	1,980
District 3	1,452	1,495	2,295
District 4 [13]	1,227	2,826	2,157
Cumberland County—Con.			
District 5	1,171	1,237	------
District 6 [13]	1,031	------	------
District 7 [13]	271	------	------
District 8 [13]	1,550	------	------
Clifty town, total [13]	*192*	*729*	*596*
In Cumberland Co.	*38*	*159*	*76*
In White Co.	*154*	*570*	*520*
Pleasant Hill town [13]	*165*	*148*	*227*
Davidson County [14]	222,854	167,815	149,473
District 1	153,866	118,342	110,304
Nashville city [14]	*153,866*	*118,342*	*110,364*
District 2 [14]	4,041	3,187	3,058
District 3 [14]	4,193	2,899	3,100
District 4 [14]	11,385	3,554	1,848
District 5	1,556	1,637	1,871
District 6 [14]	9,640	7,269	5,296
District 7 [14]	6,264	4,946	3,278
District 8 [14]	7,265	7,524	5,415
District 9	1,800	1,500	1,667
District 10	3,723	3,072	2,894
District 11 [14]	7,601	5,874	3,590
District 12	5,375	3,545	2,754
District 13	3,833	2,285	2,226
District 14	2,312	2,181	2,117
Decatur County	10,106	10,198	10,093
District 1	680	770	733
District 2	697	685	715
District 3	782	873	822
District 4	1,932	1,751	1,538
Decaturville town	*419*	*315*	------
District 5	477	571	745
District 6	1,945	1,497	1,440
Parsons town	*915*	*429*	------
District 7	741	654	678
District 8	382	490	522
District 9	353	502	477
District 10	752	921	941
Scotts Hill town, total	*235*	*133*	------
In Decatur Co.	*111*	------	------
In Henderson Co.	*124*	*133*	------
District 11	607	627	691
District 12	758	848	791
De Kalb County [15]	14,213	15,370	15,434
District 1	1,025	1,139	1,104
Alexandria town	*449*	*510*	------
District 2	582	493	458
District 3	384	637	694
District 4	532	685	746
District 5	798	883	775
District 6	424	658	759
District 7	302	348	604
District 8 [15]	509	531	622
District 9	3,133	2,735	2,653
Smithville town	*886*	*687*	------
District 10	301	447	403
District 11	294	295	321
District 12	311	355	369
District 13 [15]	312	351	403

[11] COCKE.—District 11 organized from parts of 9 and 10 in 1923. Parrottsville town incorporated in 1923.

[12] COFFEE.—Parts of district 10 annexed to Warren County in 1923 and 1925, and part of district 16 annexed to Bedford County in 1927; part of Franklin County annexed to district 13 in 1921, part of Bedford County annexed to district 2 in 1923, and part Warren County annexed to district 9 in 1925.

[13] CUMBERLAND.—District 8 organized from part of 1 (including Pleasant Hill town and that part of Clifty town in Cumberland County) since 1920. Parts of district 4 taken to form 6 and 7 in 1923 and 1925, respectively.

[14] DAVIDSON.—Part of Wilson County annexed to district 4 in 1923; parts of Rutherford County annexed to districts 2 and 4 in 1927 and 1925, respectively. Parts of districts 3, 7, 8, and 11 annexed to Nashville city at various dates since 1920. Part of Nashville city annexed to district 6 in 1921.

[15] DE KALB.—Part of district 8 annexed to Putnam County in 1929; parts of 13 and 14 annexed to Wilson and White Counties, respectively, in 1927; and part of 21 annexed to Warren County in 1925.

TABLE 4.—POPULATION OF COUNTIES BY MINOR CIVIL DIVISIONS: 1930, 1920, AND 1910—Continued

MINOR CIVIL DIVISION	1930	1920	1910
De Kalb County—Con.			
District 14 [15]	710	703	554
District 15	756	794	870
District 16	565	631	780
District 17	223	273	269
District 18	316	321	262
District 19	221	263	290
District 20	710	777	876
District 21 [15]	585	645	629
District 22	423	498	708
District 23	139	181	235
District 24	413	369	-------
District 25	245	358	-------
Dickson County [16]	18,491	19,342	19,055
District 1	809	917	869
District 2	667	754	853
District 3	567	806	695
District 4	1,218	1,366	1,512
District 5	4,662	4,011	4,204
Dickson town	*2,002*	*2,268*	*1,850*
District 6	1,773	1,705	2,103
Charlotte town	*291*	*200*	*236*
District 7	786	807	828
District 8	1,964	2,144	2,242
District 9	1,016	1,871	1,086
Slayden town	*162*	*158*	-------
Vanleer town	*243*	*180*	-------
District 10	482	568	618
District 11	932	1,040	1,160
District 12	1,473	1,457	1,232
White Bluff town	*464*	*449*	*419*
District 13	554	692	598
District 14	273	386	449
District 15	715	818	906
Dyer County	31,405	29,983	27,721
District 1	958	1,060	844
District 2	1,039	1,123	1,446
District 3	572	576	571
District 4	10,402	8,172	6,371
Dyersburg city	*8,738*	*6,444*	*4,149*
District 5	2,206	2,074	2,500
District 6	3,264	3,311	3,180
Newbern town	*1,621*	*1,767*	*1,602*
District 7	*1,539*	*1,616*	*1,698*
District 8	1,118	1,054	1,213
District 9	1,375	1,342	1,427
District 10	1,196	1,408	1,199
District 11	573	713	1,153
District 12	880	980	964
District 13	487	632	638
District 14	442	904	752
District 15	1,330	1,187	997
Trimble town	*723*	*781*	*556*
District 16	1,644	1,435	1,588
District 17	746	848	890
District 18	288	292	290
District 19	908	811	-------
District 20	438	445	-------
Fayette County	26,891	31,499	30,257
District 1	2,633	2,609	2,814
Somerville town	*1,333*	*1,106*	*1,387*
District 2	1,052	1,368	1,409
District 3	1,345	1,252	1,599
District 4	2,525	2,699	2,574
Fayette County—Con.			
District 5	1,924	2,251	2,699
District 6	1,763	1,925	1,520
District 7	1,592	1,888	2,008
District 8	2,356	2,772	2,758
Oakland town [17]	*237*	-------	-------
District 9	2,138	2,243	1,969
District 10	2,675	2,568	2,359
Rossville town	*167*	*171*	*142*
District 11	1,771	1,936	1,710
District 12	2,386	2,485	2,076
Moscow town	*296*	*314*	*211*
District 13	1,755	2,373	2,443
La Grange town	*223*	*248*	*308*
District 14	*1,695*	*1,823*	*1,553*
District 15	1,281	1,307	1,366
Fentress County [18]	11,036	10,435	7,446
District 1	3,216	2,640	1,308
Jamestown town [18]	*857*	-------	-------
District 2 [18]	1,621	1,484	1,447
District 3 [18]	1,429	1,688	1,647
District 4	3,797	3,539	2,090
District 5	973	1,084	954
Franklin County [19]	21,796	20,641	20,491
District 1	3,619	3,471	3,083
Winchester town	*2,210*	*2,203*	*1,351*
District 2	775	808	896
District 3	1,148	1,092	1,191
District 4	1,834	1,318	1,631
Huntland village	*247*	*223*	-------
District 5	952	977	992
District 6	283	293	351
District 7 [19]	459	590	452
District 8	647	659	606
District 9 [19]	1,408	1,533	1,523
District 10	2,326	2,197	1,518
Cowan town [19]	*1,367*	-------	-------
District 11	567	512	487
District 12	1,246	960	943
District 13	200	317	373
District 14	287	416	507
District 15	561	636	576
District 16	320	422	581
District 17	*1,069*	*1,016*	*1,141*
District 18	1,559	1,298	1,236
District 19	212	276	345
District 20	2,037	1,611	1,635
Decherd town	*876*	*815*	*1,022*
District 21	287	234	424
Gibson County [20]	46,528	43,388	41,630
District 1 [20]	1,766	1,647	1,400
Medina town	*414*	*358*	*320*
District 2 [20]	*1,496*	*1,198*	*1,385*
District 3	6,920	5,777	5,290
Humboldt town	*4,613*	*3,913*	*3,446*
District 4	492	580	580
District 5	1,381	1,325	1,219
District 6	1,666	1,991	1,945
District 7	4,950	4,684	4,297
Trenton city	*2,892*	*2,751*	*2,402*
District 8	2,071	2,207	2,322
District 9	1,567	1,690	1,656
Rutherford town	*747*	*792*	*766*

[15] DE KALB.—For footnote see preceding page.
[16] DICKSON.—Part annexed to Williamson County in 1921.
[17] FAYETTE.—Oakland town not returned separately in 1920.
[18] FENTRESS.—Parts of districts 2 and 3 annexed to Pickett County in 1921; parts of Pickett County annexed in 1925 and 1927. Jamestown town incorporated in 1920.
[19] FRANKLIN.—Part of district 7 annexed to Coffee County in 1921 and part of Grundy County annexed to district 9 in 1927. Cowan town incorporated in 1921.
[20] GIBSON.—Part of Madison County annexed to district 2, and parts of districts 1 and 2 annexed to Madison County, in 1921.

TABLE 4.—POPULATION OF COUNTIES BY MINOR CIVIL DIVISIONS: 1930, 1920 AND 1910—Continued

MINOR CIVIL DIVISION	1930	1920	1910
Gibson County—Con.			
District 10	1,217	1,043	1,390
Kenton town, total	*810*	*804*	*815*
In Gibson Co.	*473*	*404*	*441*
In Obion Co.	*337*	*400*	*374*
District 11	1,274	1,268	1,278
District 12	1,401	1,398	1,309
District 13	6,304	4,641	4,033
Milan town	*3,155*	*2,057*	*1,605*
District 14	1,795	1,719	1,396
Bradford town	*570*	*507*	-------
District 15	1,009	1,001	872
District 16	1,069	1,123	1,112
District 17	678	725	801
District 18	2,026	1,634	1,652
Gibson town	*302*	*249*	*233*
District 19	1,207	1,137	1,270
District 20	992	1,005	869
District 21	2,669	2,953	2,910
Dyer town	*1,214*	*1,250*	*1,166*
District 22	767	693	651
District 23	684	749	811
District 24	789	807	901
District 25	338	393	281
Giles County	28,016	30,948	32,029
District 1	1,329	1,469	1,408
District 2	1,490	1,794	1,968
District 3	1,388	1,727	1,735
District 4	1,771	1,773	1,692
District 5	969	1,144	1,208
District 6	1,071	1,165	1,329
District 7	5,041	4,471	4,870
Pulaski town	*3,867*	*2,780*	*2,928*
District 8	771	876	1,001
District 9	1,005	1,239	1,188
District 10	854	837	807
District 11	905	961	1,307
District 12	758	1,046	1,100
District 13	703	782	918
District 14	1,563	1,762	1,929
District 15	1,792	2,237	2,470
Lynnville town	*422*	*552*	*596*
District 16	565	824	939
District 17	509	601	628
District 18	1,200	1,300	1,015
District 19	860	889	942
District 20	1,015	1,219	1,201
District 21	883	1,204	1,308
District 22	998	989	1,056
District 23	507	639	610
Grainger County [21]	12,737	13,369	13,888
District 1	2,345	2,392	-------
District 2	2,369	2,160	-------
District 3 [21]	2,075	2,269	-------
District 4	1,679	1,899	-------
District 5	1,334	1,476	-------
District 6	1,273	1,445	-------
District 7	1,662	1,728	-------

MINOR CIVIL DIVISION	1930	1920	1910
Greene County [22]	35,119	32,824	31,083
District 1 [22]	2,853	3,117	-------
District 2 [22]	2,213	2,264	-------
District 3 [22]	3,717	3,206	-------
District 4 [22]	2,596	2,555	-------
District 5 [22]	2,040	1,921	-------
District 6 [22]	1,833	1,839	-------
District 7 [22]	1,813	1,775	-------
Rheatown town, total	*110*	*132*	*154*
In Dist. 7	*20*	*20*	*25*
In Dist. 9	*90*	*112*	*129*
District 8 [22]	3,490	2,996	-------
District 9 [22]	3,310	3,432	-------
Rheatown town (see Dist. 7).			
District 10	6,542	4,885	-------
Greeneville town	*5,544*	*3,775*	*1,920*
District 11 [22]	2,677	2,832	-------
Baileyton town	*212*	*169*	-------
District 12 [22]	2,035	2,002	-------
Grundy County [23]	9,717	9,753	3,322
District 1	316	358	-------
District 2	4,627	3,948	-------
Altamont town	*140*	*114*	-------
Palmer town [23]	*1,158*	-------	-------
District 3 [23]	754	688	-------
District 4	1,442	1,534	-------
District 5	1,482	2,016	-------
District 6	422	510	-------
District 7	201	227	-------
District 8	473	472	-------
Hamblen County	16,016	15,056	13,660
District 1 [24]	4,807	4,696	3,559
Morristown town, total [24]	*7,305*	*5,375*	*4,007*
In Dist. 1	*4,344*	-------	*2,170*
In Dist. 4	*2,961*	-------	*1,837*
District 2 [24]	1,656	2,844	2,805
District 3 [24]	754	2,999	3,153
District 4	4,621	3,788	3,396
Morristown town (see Dist. 1).			
District 5	707	720	737
District 6 [24]	1,672	-------	-------
District 7 [24]	868	-------	-------
District 8 [24]	942	-------	-------
District 9 [24]	529	-------	-------
Hamilton County [25]	159,497	115,954	89,267
District 1	119,798	-------	-------
Chattanooga city [25]	*119,798*	*57,895*	*44,604*
District 2 [25]	10,135	-------	-------
East Ridge town [25]	*2,158*	-------	-------
District 3 [25]	22,986	-------	-------
Lookout Mountain town	*1,031*	*623*	*631*
Signal Mountain town	*966*	*441*	-------
District 4	6,578	-------	-------

[21] GRAINGER.—Part of district 3 annexed to Knox County in 1927.

[22] GREENE.—County redistricted since 1920; old districts 1 and 22 combined to form district 1; 2 and 18 to form 2; 3, 4, and 5 to form 3; 6 and 19 to form 4; 8 and 12 to form 5; 10 and 21 to form 6; 14 and 20 to form 7; 9, 13, and 24 to form 8; 15 and 17 to form 9; 7 and 11 to form 11; 23 and 25 to form 12.

[23] GRUNDY.—Part of district 3 annexed to Franklin County in 1927. Palmer town incorporated in 1925.

[24] HAMBLEN.—Districts 6, 7, and 8 organized from parts of 3, 1, and 2, respectively, in 1921, and district 9 organized from part of 3 in 1927. Morristown town not returned separately by districts in 1920.

[25] HAMILTON.—County redistricted in 1929; no comparison of population by districts can be made. Parts of district 2, including East Chattanooga town (population 4,720 in 1920), and St. Elmo town (population 3,890 in 1920; 2,426 in 1910) annexed to Chattanooga city in 1923 and 1929, respectively; part of district 3, including Alton Park town (population 3,020 in 1920), North Chattanooga town (population 2,196 in 1920), and River View town (population 209 in 1920), annexed in 1929. East Ridge town incorporated in 1921.

TABLE 4.—POPULATION OF COUNTIES BY MINOR CIVIL DIVISIONS: 1930, 1920, AND 1910—Continued

MINOR CIVIL DIVISION	1930	1920	1910
Hancock County	9,673	10,464	10,778
District 1	1,120	1,316	1,168
District 2	806	947	963
District 3	576	716	919
District 4	960	1,002	1,145
District 5	644	637	768
District 6	1,407	1,356	1,226
District 7	958	967	1,090
District 8	767	835	798
District 9	523	604	597
District 10	833	875	877
District 11	469	525	542
District 12	610	674	685
Hardeman County	22,193	22,278	23,011
District 1	4,271	3,453	3,583
Bolivar town	*1,817*	*1,031*	*1,070*
District 2	2,948	3,699	3,850
Whiteville town	*692*	*749*	*741*
District 3	2,665	2,620	3,020
District 4	3,008	2,884	3,471
Grand Junction town	*524*	*497*	*491*
Saulsbury town	*207*	*190*	*199*
District 5	2,170	2,555	2,290
Middleton town	*372*	*321*	*273*
District 6	2,330	2,384	2,275
District 7	1,827	1,743	1,648
Hornsby town [26]	*219*	-------	-------
Silerton town [26]	*88*	-------	-------
District 8	1,766	1,604	1,462
Toone town	*296*	*294*	*245*
District 9	1,208	1,336	1,412
Hardin County	16,213	17,291	17,521
District 1	1,324	1,727	1,798
District 2	1,302	1,317	1,593
District 3	1,482	1,511	1,530
District 4	3,586	3,003	2,950
Savannah town	*1,129*	*758*	-------
District 5	1,049	1,366	1,696
District 6	1,780	1,823	1,758
District 7	1,681	1,643	1,824
District 8	1,408	1,549	1,605
District 9	742	1,374	840
District 10 [27]	925	1,978	1,927
District 11 [27]	928	-------	-------
Hawkins County [28]	24,117	22,918	23,587
Dist. 1 (St. Clair) [28]	3,289	3,248	3,953
Dist. 2 (Mooresburg)	2,896	2,937	3,037
Dist. 3 (Clinch)	3,113	3,183	3,029
Dist. 4 (Rogersville)	3,801	2,663	3,428
Rogersville town	*1,590*	*1,408*	*1,242*
Dist. 5 (Surgoinsville)	2,874	2,665	3,000
Dist. 6 (Beech Creek)	3,457	4,002	3,888
Dist. 7 (Wallace) [28]	3,148	3,495	3,252
Dist. 8 (Bulls Gap) [28]	800	730	-------
Dist. 9 (Church Hill) [28]	739	-------	-------
Haywood County	26,063	25,386	25,910
District 1	1,172	1,400	1,387
District 2	2,070	2,238	2,435
District 3	2,500	1,522	2,420
Stanton town [29]	*508*	-------	-------
Haywood County—Con.			
District 4	1,511	1,462	1,567
District 5	2,582	2,421	2,205
District 6	1,763	2,044	1,717
District 7	6,038	5,461	5,217
Brownsville city	*3,204*	*3,062*	*2,888*
District 8	1,661	1,880	1,886
District 9	2,524	2,598	2,549
District 10	1,637	1,531	1,884
District 11	2,262	2,431	2,271
District 12	343	383	312
Henderson County	17,655	18,436	17,030
District 1	3,558	4,045	2,963
District 2	2,737	2,145	2,293
District 3	1,966	2,320	2,150
District 4	687	592	729
District 5	4,460	4,435	3,891
Lexington town	*1,823*	*1,792*	*1,497*
District 6	2,346	2,768	2,824
District 7	1,903	2,125	2,180
Scotts Hill town, total	*235*	*123*	-------
In Henderson Co	*124*	*123*	-------
In Decatur Co	*111*	-------	-------
Henry County	26,432	27,151	25,434
District 1	9,377	7,370	5,785
Paris city	*3,184*	*4,730*	*3,881*
District 2	1,337	1,198	1,311
District 3	1,197	1,299	1,287
District 4	2,007	2,138	2,140
Henry town	*241*	*230*	*198*
District 5	1,562	1,904	2,044
Cottage Grove town	*188*	*210*	*215*
District 6	1,749	2,116	1,968
Puryear town	*361*	*325*	*254*
District 7	1,051	1,238	1,229
District 8	890	1,233	1,129
District 9	979	1,310	1,287
District 10	1,046	1,086	1,091
District 11	1,503	1,831	1,500
District 12	1,369	1,481	1,718
District 13	1,047	1,234	1,244
District 14	428	504	435
District 15	950	1,209	1,260
Hickman County	13,613	16,216	16,527
District 1	2,646	2,978	3,138
Centerville town	*943*	*882*	*1,097*
District 2	724	858	901
District 3	467	559	584
District 4	1,341	1,645	1,687
District 5	2,473	2,156	1,980
Wrigley town [30]	*595*	-------	-------
District 6	792	921	974
District 7	1,029	1,509	1,796
District 8	638	858	948
District 9	899	1,007	997
District 10	592	936	850
District 11	621	824	1,036
District 12	289	314	390
District 13	596	782	803
District 14	276	543	519
District 15	230	266	224

[26] HARDEMAN.—Hornsby town not returned separately in 1920. Silerton town incorporated in 1923.
[27] HARDIN.—District 11 organized from part of 10 in 1923.
[28] HAWKINS.—Civil districts not named in 1920. Part of district 1 annexed to 8 in 1929. District 9 organized from part of 7 in 1923.
[29] HAYWOOD.—Stanton town incorporated in 1927.
[30] HICKMAN.—Wrigley town incorporated in 1927.

TABLE 4.—POPULATION OF COUNTIES BY MINOR CIVIL DIVISIONS: 1930, 1920, AND 1910—Continued

MINOR CIVIL DIVISION	1930	1920	1910
Houston County	5,555	6,212	6,224
District 1	616	852	842
District 2	405	333	348
District 3	847	803	622
District 4	1,510	1,827	1,997
Erin town	*819*	*855*	*943*
District 5	496	557	622
District 6	415	480	415
District 7	627	664	754
District 8	639	696	624
Humphreys County	12,039	13,482	13,908
District 1	1,523	1,837	------
District 2	4,509	4,331	------
Waverly town	*1,162*	*1,054*	*947*
District 3	2,903	3,283	------
McEwen town	*620*	*635*	*661*
District 4	1,325	1,609	------
District 5	1,779	2,422	------
Jackson County	13,589	14,955	15,036
District 1	2,095	2,214	2,262
Gainesboro town	*556*	*351*	*408*
District 2	727	944	985
District 3	571	734	793
District 4	879	1,008	960
District 5	1,155	1,390	1,500
District 6	993	946	584
District 7	422	465	529
District 8	793	788	838
District 9	1,185	1,364	1,353
District 10	933	862	784
District 11	941	1,073	1,264
District 12	947	1,076	973
District 13	900	920	1,022
District 14	585	784	823
District 15	463	387	366
Jefferson County	17,914	17,677	17,755
District 1	2,565	2,739	2,678
Dandridge town	*446*	*439*	*447*
District 2	1,466	1,553	1,607
District 3	2,320	2,147	1,977
White Pine town	*516*	*421*	------
District 4	3,505	3,143	2,932
Jefferson City town	*1,898*	*1,414*	*1,328*
District 5	833	942	956
District 6	2,126	1,542	1,620
District 7	2,182	2,327	2,498
District 8	1,792	2,085	2,380
District 9	1,125	1,199	1,107
Johnson County	12,209	12,230	13,191
District 1	1,281	1,385	1,933
District 2	2,787	2,379	2,323
Mountain City town	*1,058*	*724*	*592*
District 3	953	1,033	1,121
District 4	1,255	1,464	1,490
District 5	1,602	1,352	1,273
Butler town	*706*	*578*	*499*
District 6	732	932	861
District 7	1,039	1,096	1,161
District 8	1,046	1,124	1,273
District 9	786	741	985
District 10	728	724	771
Knox County [31]	155,902	112,926	94,187
District 1	24,395	26,703	24,864
Knoxville city, total	*105,802*	*77,818*	*36,346*
Dist. 1, entire	*24,395*	*26,703*	*24,864*
In Dist. 2	*44,367*	*26,542*	*7,005*
In Dist. 3	*7,033*	*4,079*	------
In Dist. 8	*20,962*	*14,767*	------
Dist. 12, entire	*7,720*	*5,190*	*4,477*
In Dist. 14	*1,275*	*543*	------
District 2	53,576	30,950	23,412
Knoxville city (see Dist. 1).			
District 3	9,167	4,942	5,149
Knoxville city (see Dist. 1).			
District 4	4,086	2,593	2,579
District 5	2,268	2,131	1,919
District 6	1,887	1,790	1,893
District 7 [31]	1,864	1,524	3,159
District 8	26,464	18,027	13,390
Knoxville city (see Dist. 1).			
District 9	2,744	2,596	2,366
District 10	2,226	2,136	2,288
District 11	2,915	2,049	1,986
District 12	7,720	5,190	4,477
Knoxville city (see Dist. 1).			
District 13	5,538	4,668	2,500
District 14	4,708	2,756	2,325
Knoxville city (see Dist. 1).			
District 15	2,283	1,998	1,871
District 16	2,249	1,525	------
District 17	1,752	1,342	------
Lake County	10,486	9,075	8,704
District 1	451	352	658
District 2	2,311	1,592	1,489
Tiptonville town	*1,359*	*1,050*	*848*
District 3	1,027	1,140	1,166
District 4	1,172	1,121	995
District 5	2,997	2,418	2,156
Ridgely town	*979*	*910*	*519*
District 6	657	843	804
District 7	1,045	1,116	1,215
District 8	826	493	221
Lauderdale County	23,406	21,494	21,105
District 1	1,503	1,820	1,651
District 2	4,767	4,703	4,549
Ripley town	*2,330*	*2,070*	*2,011*
District 3	2,544	2,738	2,429
Henning town	*630*	*495*	*582*
District 4	603	410	526
District 5	1,295	959	670
District 6	1,274	1,331	1,094
District 7	920	787	1,763
District 8	1,243	521	702
District 9	350	448	474
District 10	1,352	1,392	1,423
District 11	973	988	984
District 12	2,211	2,236	1,439
Halls town	*1,474*	*1,400*	*882*
District 13	664	417	754
District 14	926	954	1,102
District 15	745	532	642
District 16	841	830	------
District 17	1,205	1,028	908
Gates town	*314*	*393*	*393*

[31] KNOX.—Part of Grainger County annexed to district 7 in 1927.

TABLE 4.—POPULATION OF COUNTIES BY MINOR CIVIL DIVISIONS: 1930, 1920, AND 1910—Continued

MINOR CIVIL DIVISION	1930	1920	1910
Lawrence County [32]	26,776	[32] 23,593	[32] 17,569
District 1	1,400	1,378	1,257
District 2	4,478	3,888	2,058
District 3	2,380	2,268	1,824
District 4	1,570	1,377	820
District 5	1,501	1,564	920
District 6	970	899	951
District 7	1,321	907	735
District 8	5,182	3,802	2,635
Lawrenceburg city	*3,102*	*2,461*	*1,687*
District 9	1,356	1,016	726
District 10	2,323	2,140	1,425
District 11	1,391	1,297	1,084
District 12 [32]	646	258	379
District 14	1,212	993	729
District 15	1,037	1,356	2,102
Lewis County [33]	5,258	5,707	6,033
District 1	162	192	170
District 2	133	163	263
District 3	2,328	1,621	1,764
Hohenwald town	*980*	*742*	-------
District 4	239	238	254
District 5 [33]	567	761	756
Gordonsburg town, total	*440*	*329*	*422*
In Dist. 5	*313*	*347*	*360*
In Dist. 6	*127*	*182*	*62*
District 6	470	530	499
District 7	253	400	454
District 8	412	942	726
District 9	303	295	433
District 10 [33]	391	565	714
Ruppertown town [33]	*141*	*707*	*490*
Lincoln County [34]	25,422	25,786	25,908
District 1	684	744	818
District 2	758	702	588
District 3	1,500	908	712
District 4	704	815	949
District 5	1,217	1,300	1,402
District 6 [34]	704	812	925
District 7	906	875	808
District 8	5,235	5,098	4,952
Fayetteville town	*3,822*	*3,629*	*3,439*
District 9	549	433	710
District 10	1,147	1,471	1,416
Petersburg town, total	*558*	*560*	*379*
In Lincoln Co.	*374*	*560*	*379*
In Marshall Co.	*182*	-------	-------
District 11	388	468	467
District 12	703	858	1,052
District 13	724	854	914
District 14	610	638	751
District 15	635	810	851
District 16	814	950	982
District 17	1,083	1,248	1,261
District 18	868	996	1,101
District 19	1,648	1,561	1,254
District 20	331	394	517
District 21	616	704	672
District 22	1,004	807	715
District 23	616	675	503
District 24	1,381	1,055	781
District 25	537	610	657

MINOR CIVIL DIVISION	1930	1920	1910
Loudon County [35]	17,805	16,275	13,612
District 1	5,073	4,410	3,231
Loudon town [35]	*2,578*	-------	-------
District 2	8,369	7,833	6,379
Lenoir City town	*4,470*	*4,210*	*3,592*
District 3 [35]	1,716	2,366	2,266
District 6 [35]	887		-------
District 4 [35]	1,003	816	790
District 5 [35]	757	850	896
McMinn County [36]	29,019	25,133	21,046
District 1 [36]	3,110	2,803	2,572
Niota town	*443*	*467*	-------
District 2	6,609	5,449	3,856
Athens city, total	*5,385*	*2,580*	*2,264*
In Dist. 2	*2,482*	*1,113*	*961*
In Dist. 4	*2,903*	*1,467*	*1,303*
Englewood town	*1,471*	*1,271*	-------
District 3 [36]	9,344	7,352	5,609
Etowah town	*4,209*	*2,516*	*1,685*
District 4	5,402	4,331	3,740
Athens city (see Dist. 2).			
District 5 [36]	2,530	2,947	2,924
District 6 [36]	2,024	2,191	2,345
McNairy County	19,001	18,350	16,356
District 1	611	630	794
District 2	1,525	1,581	1,508
District 3	279	243	231
District 4	851	1,112	767
District 5	858	791	739
District 6	2,328	1,906	1,863
Selmer town	*925*	*546*	*589*
District 7	722	662	608
District 8	930	774	553
District 9	1,941	1,776	1,624
District 10	1,842	1,746	1,645
District 11	722	684	615
District 12	623	462	532
District 13	483	506	476
District 14	1,453	1,225	1,009
District 15	1,471	1,238	1,154
Adamsville town	*645*	*459*	-------
District 16	386	371	366
District 17	884	772	555
District 18	635	744	343
District 19	1,348	1,127	974
Bethel Springs town [37]	*578*	-------	-------
Macon County [38]	13,872	14,922	14,559
District 1	2,686	2,900	2,729
District 2	932	1,067	935
District 3	478	423	669
District 4	1,056	998	1,133
District 5	746	911	870
District 6	2,316	2,083	1,836
District 7 [38]	1,275	1,392	1,357
District 8	420	539	435
District 9	1,018	1,145	1,328
District 10	740	1,014	884
District 11	1,082	1,235	1,184
District 12	644	743	718
District 13	479	472	481

[32] LAWRENCE.—Parts of Wayne County annexed in 1923 and 1929. County totals for 1920 and 1910 include population (400 in 1920; 424 in 1910) of district 13, annexed to 12 in 1923.

[33] LEWIS.—Part of district 6, Wayne County, including Allens Creek town (name changed to Ruppertown), annexed to district 10 in 1925, and part of district 5 annexed to Maury County in 1929.

[34] LINCOLN.—Part of district 6 annexed to Moore County in 1927.

[35] LOUDON.—Parts of Monroe County annexed to district 4 in 1923 and 1927; part of district 5 annexed to McMinn County in 1929. District 6 returned with district 3 in 1920. Loudon town incorporated in 1927.

[36] MCMINN.—Parts of district 1 annexed to Monroe County in 1921 and 1925; part of Monroe County annexed to district 3 in 1923; part of Loudon County annexed to district 1 in 1929. Part of district 5 annexed to 6 in 1923.

[37] MCNAIRY.—Bethel Springs town incorporated in 1927.

[38] MACON.—Part of district 7 annexed to Smith County in 1927.

TABLE 4.—POPULATION OF COUNTIES BY MINOR CIVIL DIVISIONS: 1930, 1920, AND 1910—Continued

MINOR CIVIL DIVISION	1930	1920	1910
Madison County [39]	51,059	43,824	39,357
District 1	7,498	-------	-------
Medon town	*117*	*114*	-------
District 2	2,909	-------	-------
Denmark town [39]	*74*	-------	-------
District 3	2,967	-------	-------
District 4 [39]	2,004	-------	-------
District 5 [39]	26,350	-------	-------
Jackson city [39]	*22,172*	*18,860*	*15,779*
District 6 [39]	2,653	-------	-------
District 7	1,932	-------	-------
District 8	2,393	-------	-------
District 9	2,353	-------	-------
Marion County [40]	17,549	17,402	18,820
District 1	3,217	-------	-------
District 2	1,109	-------	-------
District 3	3,052	-------	-------
Jasper city	*1,251*	*728*	-------
District 4	2,265	-------	-------
District 5	4,948	-------	-------
Orme town	*466*	*522*	*653*
Richard City	*522*	*398*	*324*
South Pittsburg town	*2,103*	*2,356*	*2,106*
District 6	1,919	-------	-------
District 7	547	-------	-------
District 8	492	-------	-------
Marshall County	15,574	17,375	16,672
District 1	2,565	3,439	2,841
Chapel Hill town [41]	*377*	-------	-------
District 2	2,274	2,485	2,834
District 3	5,664	5,651	5,096
Lewisburg town	*3,112*	*2,711*	*1,830*
District 4 [41]	1,523	2,681	2,581
Cornersville town	*330*	*314*	*290*
District 5 [41]	1,528	3,119	3,520
Petersburg town, total	*556*	*560*	*379*
In Marshall Co.	*182*	-------	-------
In Lincoln Co.	*374*	*560*	*379*
District 6 [41]	1,249	-------	-------
District 7 [41]	771	-------	-------
Mooresville town [41]	*92*	-------	-------
Maury County [42]	34,016	35,403	40,456
District 1	2,397	2,816	3,619
District 2	1,932	2,464	3,071
District 3	2,692	3,255	3,639
Spring Hill town	*416*	*403*	*695*
District 4	2,181	2,467	3,202
District 5	2,274	2,585	3,085
District 6	2,694	3,143	3,411
District 7	6,061	5,903	6,675
Mount Pleasant town	*2,010*	*2,093*	*1,973*
District 8	1,902	2,112	2,212
District 9	10,299	8,840	9,706
Columbia city	*7,882*	*5,526*	*5,754*
District 10 [42]	1,584	1,818	1,836
Meigs County	6,127	6,077	6,131
District 1	1,127	1,131	1,078
District 2	1,657	1,733	1,564
District 3	2,028	1,993	2,018
Decatur town	*158*	*142*	*165*
District 4	1,315	1,215	1,471
Monroe County [43]	21,377	22,060	20,718
District 1 [43]	5,189	4,766	-------
Sweetwater town	*2,271*	*1,972*	*1,850*
District 2 [43]	3,603	3,248	-------
District 3	5,182	4,976	-------
Madisonville town	*926*	*850*	-------
District 4	4,920	5,228	-------
Tellico Plains town	*902*	*1,220*	-------
District 5 [43]	2,483	3,842	-------
Montgomery County	30,882	32,265	33,672
District 1	1,678	1,709	1,986
District 2	912	867	870
District 3	1,300	1,516	1,645
District 4	1,690	2,112	1,980
District 5	936	1,082	1,003
District 6	967	1,109	1,030
District 7	1,230	1,170	1,204
District 8	766	946	948
District 9	1,210	1,480	1,356
District 10	597	706	709
District 11	782	791	950
District 12 [44]	10,257	9,205	9,882
Clarksville city [44]	*9,242*	*8,110*	*8,548*
District 13	797	768	807
District 14	437	446	469
District 15	926	1,058	1,179
District 16	1,060	1,088	1,165
District 17	1,119	1,230	1,283
District 18	775	909	900
District 19	1,055	1,171	1,248
District 20	982	1,176	1,123
District 21	594	709	760
District 22	812	927	953
Moore County [45]	4,037	4,491	4,800
District 1	956	940	1,044
Lynchburg town	*380*	*365*	*408*
District 2	343	410	404
District 3	269	333	353
District 4	252	305	330
District 5	269	343	343
District 6	310	391	412
District 7	201	194	245
District 8 [45]	429	500	480
District 9	375	393	405
District 10	336	383	427
District 11	297	299	330

[39] MADISON.—Part of district 6 annexed to Gibson County, and parts of Gibson County annexed to districts 4 and 6, in 1921. County redistricted since 1920; no comparison of population by districts can be made. Part of district 5 annexed to Jackson city in 1927. Denmark town incorporated in 1921.

[40] MARION.—County redistricted in 1923 and 1929; no comparison of population by districts can be made.

[41] MARSHALL.—District 7 organized from part of 4, and district 6 organized from part of 5, in 1925. Chapel Hill town incorporated in 1921. Mooresville town not returned separately in 1920.

[42] MAURY.—Parts annexed to Williamson County in 1923, and part of Lewis County annexed to district 10 in 1929.

[43] MONROE.—Part of district 5 annexed to McMinn County in 1923; parts of district 2 annexed to Loudon County in 1923 and 1927. Parts of McMinn County annexed to district 1 in 1921 and 1925.

[44] MONTGOMERY.—Part of district 12 annexed to Clarksville city in 1929.

[45] MOORE.—Part of Lincoln County annexed to district 8 in 1927.

TABLE 4.—POPULATION OF COUNTIES BY MINOR CIVIL DIVISIONS: 1930, 1920, AND 1910—Continued

MINOR CIVIL DIVISION	1930	1920	1910
Morgan County	**13,603**	**13,285**	**11,458**
District 1	1,523	1,709	1,782
District 2	2,400	1,882	2,253
District 3	*1,219*	*1,618*	*978*
District 4	1,814	1,198	988
District 5	1,397	1,072	1,104
District 6	588	622	797
District 7	982	860	798
District 8	213	277	217
District 9	230	321	255
District 10	1,898	2,266	1,161
Oakdale town	*1,123*	*1,552*	-------
District 11	1,071	1,097	814
District 12	259	303	311
Obion County	**29,086**	**28,393**	**29,946**
District 1	968	1,017	1,225
District 2	1,085	888	1,050
District 3	1,350	1,554	1,450
District 4	1,100	993	1,228
Rives town	*417*	*495*	*468*
District 5	2,062	1,893	1,882
Hornbeak town [46]	*432*	-------	-------
District 6	2,148	2,457	2,807
Troy town	*522*	*516*	*529*
District 7	1,199	1,476	1,511
District 8	1,230	1,346	1,455
Kenton town, total	*810*	*804*	*815*
In Obion Co.	*337*	*400*	*374*
In Gibson Co.	*473*	*404*	*441*
District 9	2,131	2,206	2,355
District 10	536	532	548
District 11	886	803	878
District 12	967	1,152	1,155
District 13	6,962	5,464	5,713
Union City town	*5,895*	*4,412*	*4,389*
District 14	907	986	1,120
District 15	1,611	1,736	1,638
Obion town	*1,100*	*1,376*	*1,293*
District 16	3,044	3,800	3,931
South Fulton city	*1,983*	*1,650*	*1,391*
Overton County	**18,079**	**17,617**	**15,854**
District 1	928	991	826
District 2	1,087	1,385	1,165
District 3	1,954	2,195	2,115
District 4	441	404	670
District 5	1,087	1,003	796
District 6	3,771	3,285	3,147
Livingston town	*1,526*	*1,215*	*1,421*
District 7	1,126	1,155	1,007
District 8	732	788	919
District 9	2,799	2,429	2,070
District 10	1,313	1,354	1,291
District 11	2,081	2,023	1,848
District 12	755	605	-------
Perry County	**7,147**	**7,765**	**8,815**
District 1	1,602	1,811	2,060
District 2	1,604	2,130	2,301
District 3	2,178	1,943	2,203
Linden town [47]	*589*	-------	-------
District 4	1,763	1,881	2,251

MINOR CIVIL DIVISION	1930	1920	1910
Pickett County [48]	**5,615**	**5,205**	**5,087**
District 1	817	-------	-------
District 2 [48]	1,216	-------	-------
District 3 [48]	973	1,004	981
District 4	679	704	764
District 5	1,930	1,800	1,761
Byrdstown town	*135*	*125*	-------
Polk County	**15,686**	**14,243**	**14,116**
District 1	6,755	6,168	-------
District 2	1,266	1,219	-------
District 3 [49]	4,691	6,856	-------
District 4 [49]	2,974	-------	-------
Copperhill town	*1,050*	*1,102*	-------
Putnam County [50]	**23,759**	**22,231**	**20,023**
District 1	6,471	4,506	3,907
Cookeville town	*3,738*	*2,395*	*1,848*
District 2	550	611	507
District 3	760	740	800
District 4	878	1,110	1,179
District 5	496	589	608
District 6	731	703	632
District 7	1,109	1,129	843
District 8 [50]	1,274	1,250	1,081
District 9	401	352	316
District 10	800	822	895
District 11	804	1,000	900
District 12	522	575	517
District 13	850	955	912
District 14	2,582	2,082	1,659
Monterey town	*1,731*	*1,445*	*1,107*
District 15	886	929	922
District 16	840	975	742
District 17	575	755	772
District 18	684	626	694
District 19	1,427	1,397	1,241
Algood town	*643*	*651*	-------
District 20	1,119	1,125	836
Baxter town	*541*	*521*	-------
Rhea County	**13,871**	**13,812**	**15,410**
District 1	1,614	1,987	2,181
District 2	3,379	3,073	3,476
Spring City town	*1,090*	*1,001*	*1,059*
District 3	4,955	4,844	5,071
Dayton city, total	*2,006*	*1,701*	*1,991*
In Dist. 3	*1,231*	*1,079*	*1,163*
In Dist. 4	*775*	*622*	*828*
District 4	3,923	3,908	4,682
Graysville town	*793*	*786*	-------
Roane County	**24,477**	**24,624**	**22,860**
District 1	8,408	7,217	6,115
Harriman city	*4,588*	*4,019*	*3,061*
District 2	2,977	3,270	3,206
Oliver Springs town, total	*660*	*777*	*700*
In Roane Co.	*565*	*664*	*573*
In Anderson Co.	*95*	*113*	*127*
District 3	3,481	3,338	3,154
Kingston town	*827*	*516*	*824*
District 4	2,719	3,109	3,191
District 5	6,802	7,690	7,194
Rockwood city [51]	*3,898*	*4,652*	*3,660*

[46] OBION.—Hornbeak town incorporated in 1923.
[47] PERRY.—Linden town incorporated in 1923.
[48] PICKETT.—Parts of Fentress County annexed to districts 2 and 3 in 1921, and parts annexed to Fentress County in 1925 and 1927. County redistricted in 1925; comparisons of population made wherever possible.
[49] POLK.—District 4 organized from part of 3 in 1929.
[50] PUTNAM.—Part of White County annexed in 1925 and part of De Kalb County annexed to district 8 in 1929.
[51] ROANE.—Rockwood town incorporated as a city in 1921.

TABLE 4.—POPULATION OF COUNTIES BY MINOR CIVIL DIVISIONS: 1930, 1920, AND 1910—Continued

MINOR CIVIL DIVISION	1930	1920	1910
Robertson County	28,191	25,621	25,466
District 1	1,129	1,186	------
District 2	1,615	1,515	------
District 3	777	847	------
District 4	986	922	------
District 5	478	473	------
District 6	1,326	1,654	------
Adams town	*512*	*672*	*543*
District 7	753	809	------
District 8	1,908	1,927	------
District 9	7,844	5,759	------
Springfield town	*5,577*	*3,860*	*2,085*
District 10	933	776	------
District 11	1,290	1,230	------
White House village, total [53]	*230*	------	------
In Robertson Co.	*51*	------	------
In Sumner Co.	*188*	------	------
District 12	2,705	2,442	------
Green Brier town	*631*	*518*	*522*
Ridgetop town	*196*	*126*	*43*
District 13	1,315	1,358	------
District 14	775	779	------
District 15	1,027	1,242	------
District 16	972	898	------
District 17	744	693	------
District 18	1,014	1,111	------
Rutherford County [53]	32,266	33,059	33,199
District 1 [53]	330	527	609
District 2 [53]	441	511	555
District 3	2,070	2,100	2,035
Lavergne village [53]	*183*	------	------
Smyrna village	*531*	*463*	------
District 4	887	1,038	1,146
District 5	857	903	868
District 6	1,093	1,355	1,391
District 7	1,034	1,330	1,373
District 8 [53]	1,401	1,631	1,766
District 9	1,099	1,290	1,443
District 10	826	891	1,071
District 11	1,150	1,286	1,419
District 12 [53]	1,139	1,313	1,319
District 13	10,344	7,996	6,993
Murfreesboro city	*7,993*	*5,367*	*4,679*
District 14	618	753	715
District 15	681	990	826
District 16	607	665	703
District 17	543	678	793
District 18	1,060	1,086	1,300
District 19	824	820	783
District 20 [53]	1,453	1,728	1,596
District 21	793	746	863
District 22	914	895	881
District 23	747	934	1,127
District 24	779	957	958
District 25 [53]	596	636	666
Scott County	14,080	13,411	12,947
District 1	1,785	2,164	------
District 2	2,694	2,969	------
District 3	2,574	2,409	------
District 4	5,586	4,006	------
Oneida city	*1,832*	*943*	------
District 5	1,441	1,863	------

MINOR CIVIL DIVISION	1930	1920	1910
Sequatchie County	4,047	3,632	4,202
District 1	435	427	422
District 2	552	242	641
District 3	235	216	260
District 4	1,295	1,465	1,678
Dunlap city [54]	*1,295*	*1,465*	*1,166*
District 5	211	243	298
District 6	851	628	512
District 7	305	224	275
District 8	163	187	116
Sevier County	20,480	22,384	22,296
District 1	1,325	1,652	1,772
District 2	870	1,443	1,386
District 3	1,178	1,279	1,405
District 4	989	1,165	1,296
District 5	4,309	3,524	2,861
Sevierville town	*882*	*776*	*675*
District 6	999	1,140	902
District 7	765	848	1,029
District 8	1,011	1,110	1,233
District 9	1,222	1,213	1,122
District 10	1,396	1,729	1,869
District 11	1,862	2,088	2,020
District 12	718	744	746
District 13	1,044	1,018	1,185
District 14	1,104	1,104	1,104
District 15	495	560	742
District 16	540	764	646
District 17	653	1,003	978
Shelby County [55]	306,482	223,216	191,439
District 1 [55]	17,976	------	------
Arlington town	*446*	*494*	*477*
Bartlett town	*429*	*271*	*263*
Millington town	*662*	*657*	*554*
District 2	9,971	------	------
Collierville town	*1,008*	*989*	*802*
Germantown town [55]	*322*	*263*	*247*
District 3	8,990	------	------
District 4	69,905	------	------
Memphis city, total [55]	*253,143*	*162,351*	*131,105*
In Dist. 4	*64,627*	------	------
Dist. 5, entire	*60,533*	------	------
In Dist. 6	*81,092*	------	------
In Dist. 7	*45,991*	------	------
District 5	60,533	------	------
District 6	83,135	------	------
District 7	48,613	------	------
District 8	7,359	------	------
Smith County [56]	15,473	17,134	18,548
District 1	1,378	1,321	------
Carthage town	*1,068*	*920*	*904*
District 2	811	993	------
District 3	667	509	------
District 4	772	854	------
District 5	1,020	1,192	------
District 6 [56]	890	881	------
District 7	380	433	------
District 8	718	832	------
District 9	637	755	------
District 10	488	508	------

[53] ROBERTSON.—White House village incorporated in 1921.

[53] RUTHERFORD.—Part of Cannon County annexed in 1925 and part of Williamson County annexed to district 8 in 1929; part of district 8 annexed to Bedford County in 1923 and parts of 20 and 25 annexed in 1925; parts of districts 1 and 2 annexed to Davidson County in 1925 and 1927, respectively; and part of district 12 annexed to Williamson County in 1929. Lavergne village incorporated in 1925.

[54] SEQUATCHIE.—Dunlap town incorporated as a city in 1927.

[55] SHELBY.—Part of Tipton County annexed to district 1 in 1925. County redistricted in 1929; no comparison of population by districts can be made. Annexations made to Memphis city in 1925, 1923, and 1929. Name of Germantown town changed from Neshoba since 1920.

[56] SMITH.—Part of Macon County annexed to district 6 in 1927. Hickman town incorporated since 1920.

TABLE 4.—POPULATION OF COUNTIES BY MINOR CIVIL DIVISIONS: 1930, 1920, AND 1910—Continued

MINOR CIVIL DIVISION	1930	1920	1910
Smith County—Con.			
District 11	509	535	-------
District 12	494	620	-------
District 13	455	550	-------
District 14	1,144	1,246	-------
District 15	1,340	1,471	-------
Gordonsville town	*230*	*278*	*245*
Hickman town [56]	*214*	-------	-------
District 16	479	360	-------
District 17	914	1,185	-------
District 18	476	584	-------
District 19	642	813	-------
District 20	151	89	-------
District 21	466	567	-------
District 22	380	465	-------
District 23	262	371	-------
Stewart County	13,278	14,664	14,860
District 1	670	902	925
District 2	1,385	1,470	1,638
District 3	1,391	1,563	1,608
Big Rock town	*196*	*197*	-------
District 4	1,397	1,589	1,507
District 5	870	1,137	1,428
District 6	1,794	1,984	2,216
Cumberland City town	*313*	*400*	-------
District 7	2,131	1,892	1,789
District 8	931	691	1,122
District 9	877	1,113	1,078
District 10	725	859	827
District 11	381	419	356
District 12	257	362	366
District 13	469	623	-------
Sullivan County	51,087	36,250	28,120
District 1	1,199	1,126	1,109
District 2	1,037	787	717
District 3	850	966	924
District 4	836	772	830
District 5	1,979	1,705	1,721
District 6	978	912	928
District 7	1,077	947	878
District 8	607	703	717
District 9	1,121	1,027	1,120
District 10	946	821	691
District 11	15,214	[57] 6,867	997
Kingsport city [57]	*11,914*	*5,699*	-------
District 12	2,728	[57] 1,586	877
District 13	1,525	965	935
District 14	949	882	857
District 15	1,202	1,244	1,208
District 16	2,370	2,176	2,024
Bluff City town	*671*	*524*	*540*
District 17	13,005	9,330	8,150
Bristol city [57]	*12,005*	*8,047*	*7,148*
District 18	837	858	912
District 19	758	936	794
District 20	775	702	741
District 21	595	490	449
District 22	499	457	442
Sumner County [58]	28,622	27,708	25,621
District 1 [58]	1,090	1,119	1,105
District 2	384	366	456
District 3	4,133	3,730	3,292
Gallatin town	*3,050*	*2,757*	*2,399*
Sumner County—Con.			
District 4	921	917	833
District 5	1,576	1,725	1,490
District 6	810	609	682
District 7	1,360	1,114	1,145
District 8	1,050	1,194	1,080
District 9	1,396	1,406	1,521
District 10	1,308	1,620	1,717
District 11	1,698	1,698	1,630
District 12	2,013	2,052	2,796
Westmoreland town	*426*	*357*	*298*
District 13	1,294	1,186	1,407
District 14	2,582	2,409	2,200
District 15	2,301	2,183	1,933
White House village, total [58]	*239*	-------	-------
In Sumner Co.	*188*	-------	-------
In Robertson Co.	*51*	-------	-------
District 16	3,346	3,006	2,334
Mitchellville village	*208*	*161*	-------
Portland town	*1,080*	*869*	*579*
District 17	1,300	1,365	-------
Tipton County [59]	27,498	30,258	29,459
District 1	7,148	7,074	6,862
Covington town	*3,397*	*3,410*	*2,990*
District 2	937	943	917
District 3	1,277	1,479	1,391
District 4	1,613	2,037	1,815
District 5	1,668	2,393	2,480
District 6	2,191	2,341	2,344
Munford town	*376*	*333*	*329*
District 7 [59]	2,366	2,653	2,482
Atoka town	*222*	*245*	-------
Brighton town	*297*	*285*	-------
District 8 [59]	2,279	2,558	2,688
District 9	1,617	1,689	1,792
Mason town, total	*340*	*387*	*391*
In Dist. 9	*224*	*208*	*241*
In Dist. 10	*116*	*179*	*150*
District 10	1,413	1,508	1,475
District 11	300	562	462
District 12	1,502	1,525	1,519
Garland village	*146*	*119*	-------
District 13	1,806	1,708	1,693
District 14 (Island No. 35)	151	413	447
District 15	1,230	1,375	1,102
Trousdale County [60]	5,629	5,996	5,874
District 1	348	387	490
District 2	596	715	823
District 3	492	578	586
District 4	382	572	*484*
District 5	400	496	509
District 6 [60]	673	605	605
District 7	2,326	2,197	1,887
Hartsville city [60]	*1,015*	*1,023*	-------
District 8	75	80	80
District 9	191	218	254
District 10	146	148	156
Unicoi County	12,678	10,120	7,201
District 1	428	446	420
District 2	476	645	692
District 3	410	337	471
District 4	1,043	786	723

[56] SMITH.—For footnote, see preceding page.

[57] SULLIVAN.—Population (790) of part of Kingsport city erroneously included in district 12 in 1920; figures for 1920 for districts 11 and 12 corrected. For combined population of Bristol city in Tennessee and Virginia, see footnote 1, Table 5.

[58] SUMNER.—Part of district 1 annexed to Trousdale County in 1929. White House village incorporated in 1921.

[59] TIPTON.—Parts of districts 7 and 8 annexed to Shelby County in 1925.

[60] TROUSDALE.—Part of Sumner County annexed to district 6 in 1929. Hartsville town incorporated as a city since 1920.

TABLE 4.—POPULATION OF COUNTIES BY MINOR CIVIL DIVISIONS: 1930, 1920, AND 1910—Continued

MINOR CIVIL DIVISION	1930	1920	1910
Unicoi County—Con.			
District 5 [61]	4,780	3,553	1,610
Erwin town [61]	*3,623*	*2,965*	*1,149*
District 6	154	244	133
District 7	581	482	240
District 8	749	699	718
District 9	283	278	340
District 10	1,003	947	847
District 11	649	466	421
District 12 [61]	2,122	1,237	586
Union County	11,371	11,615	11,414
District 1	1,708	1,489	1,471
District 2	1,869	1,968	1,935
District 3	1,641	2,021	1,859
District 4	1,864	1,858	1,797
District 5	1,515	1,549	1,457
District 6	1,728	1,541	1,743
District 7	1,046	1,189	1,102
Van Buren County	3,516	2,624	2,784
District 1	364	343	302
District 2	143	150	216
District 3	446	366	466
District 4	490	365	301
District 5	649	195	195
District 6	309	321	280
District 7	751	566	580
Spencer town [63]	*390*	-------	-------
District 8	364	318	444
Warren County [64]	20,209	17,306	16,534
District 1	6,597	5,075	4,790
McMinnville town	*3,914*	*2,814*	*2,299*
District 2	858	461	509
District 3	2,619	725	652
District 4	541	520	534
District 5	495	604	646
District 6	554	586	670
District 7	632	796	801
District 8 [64]	1,069	988	987
Viola town	*250*	*183*	*177*
District 9	821	906	939
District 10 [64]	1,332	1,407	1,174
Morrison town	*265*	*271*	*149*
District 11	1,319	1,384	1,159
District 12 [64]	592	756	700
District 13	697	756	661
District 14	787	791	806
District 15	567	802	769
District 16 [64]	729	749	757
Washington County	45,805	34,052	28,968
District 1	1,129	1,107	1,122
District 2	929	944	920
District 3	709	682	751
District 4	1,001	1,058	1,103
District 5	1,176	1,055	996
Washington County—Continued.			
District 6	948	932	767
District 7	753	657	676
District 8	1,451	1,585	1,506
District 9 [65]	27,035	16,341	11,890
Johnson City [65]	*26,080*	*12,448*	*8,602*
District 10	1,406	1,139	1,099
District 11	1,378	1,241	1,141
District 12	1,066	1,013	912
District 13	846	819	804
District 14	1,163	1,149	1,177
District 15	2,365	2,038	2,002
Jonesboro town	*981*	*815*	*806*
District 16	581	542	496
District 17	963	944	783
District 18	906	716	823
Wayne County [66]	12,134	12,877	12,062
District 1	2,406	1,833	1,948
District 2	1,253	1,437	1,679
District 3	1,335	1,264	1,421
District 4 [66]	1,292	2,706	1,976
District 5	1,689	1,360	1,296
District 6 [66]	463	1,254	1,109
District 7	1,787	1,831	1,256
District 8	957	1,192	1,377
District 9 [66]	952	-------	-------
Weakley County	29,262	31,053	31,929
District 1	828	865	1,268
District 2	4,163	4,127	3,798
Martin city	*3,800*	*2,837*	*2,228*
District 3 [67]	1,120	1,055	1,256
District 4	560	552	522
District 5	1,024	1,175	1,252
District 6	621	701	812
District 7	2,065	2,988	2,814
Dresden town	*1,047*	*1,007*	*708*
District 8	1,761	1,419	1,825
Sharon town	*596*	*500*	*608*
District 9 [67]	2,921	2,792	2,992
Greenfield town	*1,429*	*1,474*	*1,516*
District 10	1,098	1,166	1,166
District 11	1,221	1,342	1,241
Gleason town, total	*760*	*402*	*389*
In Dist. 11	*347*	*146*	*131*
In Dist. 23	*413*	*256*	*257*
District 12	870	939	902
District 13	1,052	1,175	1,313
District 14 [67]	915	995	1,081
District 15 [67]	760	841	814
District 16 [67]	607	672	660
District 17	704	930	969
District 18	661	864	886
District 19	1,125	1,231	1,014
District 20	704	921	1,006
District 22	724	785	808
District 23	1,151	1,185	1,087
Gleason town (see Dist. 11).			
District 24	980	1,244	1,284
District 25	727	999	1,159

[61] UNICOI.—That part of district 12 comprising part of Erwin town annexed to district 5 in 1921.
[63] VAN BUREN.—Spencer town incorporated in 1923.
[64] WARREN.—Parts of Coffee County annexed to district 10 in 1923 and 1925; parts of Cannon and De Kalb Counties annexed to districts 12 and 16, respectively, in 1925; and part of district 8 annexed to Coffee County in 1925.
[65] WASHINGTON.—Part of district 9 annexed to Johnson City in 1929.
[66] WAYNE.—Parts annexed to Lawrence County in 1923 and 1929; part of district 6, including Allens Creek (now Ruppertown) town, annexed to Lewis County in 1925. District 9 organized from part of district 4 since 1920.
[67] WEAKLEY.—Part of district 3 annexed to 14, and part of district 14 annexed to 3, in 1923. Parts of districts 15 and 16 annexed to 9, in 1929.

TABLE 4.—POPULATION OF COUNTIES BY MINOR CIVIL DIVISIONS: 1930, 1920, AND 1910—Continued

MINOR CIVIL DIVISION	1930	1920	1910
White County [68]	15,543	15,701	15,420
District 1	4,545	3,532	3,347
Sparta town	*2,211*	*1,517*	*1,409*
District 2	627	509	675
District 3	1,337	1,291	1,175
District 4	881	916	1,014
District 5	1,046	900	1,181
District 6 [68]	1,101	1,436	1,041
District 7	1,090	820	791
District 8	484	576	523
District 9	592	649	559
District 10	298	468	538
District 11	705	804	983
District 12	619	905	1,074
District 13	1,747	2,246	1,911
Cliffy town, total	*192*	*729*	*596*
In White Co	*154*	*570*	*520*
In Cumberland Co	*38*	*159*	*76*
Eastland town	*236*	*598*	*534*
Ravenscroft town	*626*	*509*	*481*
District 14	471	649	608
Bonair town	*340*	*489*	*517*
Williamson County [69]	22,845	23,409	24,213
District 1 [69]	2,054	2,052	2,147
District 2 [69]	958	1,244	1,341
District 3	979	1,225	1,299
District 4	1,476	1,429	1,679
District 5	955	967	1,127
District 6	648	1,012	1,077
District 7	567	500	537
District 8	553	633	751
District 9	4,570	4,181	3,789
Franklin town	*3,377*	*3,123*	*2,924*
District 10	677	682	812
District 11	1,078	1,146	1,170
District 12	613	585	627
District 13	588	692	641
District 14	813	809	895
Williamson County—Continued.			
District 15	1,037	879	887
District 16	487	540	563
District 17	914	812	999
District 18	798	808	847
District 19	406	435	475
District 20 [69]	1,119	1,075	800
District 21	577	630	609
District 22	465	515	581
District 23	513	558	560
Wilson County [70]	23,929	26,241	25,394
District 1	1,401	1,455	1,506
District 2	683	996	931
District 3	727	719	882
District 4	997	1,028	1,023
District 5	852	1,049	882
District 6	463	562	594
District 7	400	544	550
District 8	583	715	770
District 9	459	556	625
District 10	6,305	5,699	4,876
Lebanon town	*4,656*	*4,084*	*3,659*
District 11	446	601	626
District 12	405	776	733
District 13 [70]	412	446	462
District 14	417	512	553
District 15	797	1,044	1,081
District 16	2,140	2,227	1,772
Watertown city [70]	*928*	*933*	*517*
District 17	685	832	896
District 18	575	680	724
District 19	860	838	826
District 20	600	748	796
District 21	741	771	750
District 22	746	852	791
District 23	605	744	815
District 24	934	1,128	1,137
District 25 [70]	636	719	793

[68] WHITE.—Part annexed to Putnam County in 1925; part of De Kalb County annexed to district 6 in 1927.

[69] WILLIAMSON.—Part of Dickson County annexed to district 1 in 1921; parts of Maury County annexed to district 2 in 1923; part of Rutherford County annexed to district 20, and part of district 20 annexed to Rutherford County in 1929.

[70] WILSON.—Part annexed to Cannon County in 1929 and part of district 25 annexed to Davidson County in 1923; part of De Kalb County annexed to district 13 in 1927. Watertown town incorporated as a city in 1925.

Incorporated places.—Table 5 shows the population of the incorporated places (cities, towns, and villages) in Tennessee in 1930 and 1920. In this table the places are arranged in alphabetical order, each followed by the name of the county in which the city, town, or village is located. In Table 6 the population of the more important places is presented by wards.

TABLE 5.—POPULATION OF INCORPORATED PLACES: 1930 AND 1920

[The population of these places in 1910 is given in Table 4]

CITY, TOWN, OR VILLAGE	County	1930	1920
Adams	Robertson	512	672
Adamsville	McNairy	643	459
Alamo	Crockett	907	720
Alcoa	Blount	5,255	3,358
Alexandria	De Kalb	449	510
Algood	Putnam	643	651
Altamont	Grundy	140	114
Arlington	Shelby	446	494
Ashland	Cheatham	712	649
Athens	McMinn	5,385	2,580
Atoka	Tipton	222	245
Baileyton	Greene	212	169
Bartlett	Shelby	429	271
Baxter	Putnam	541	521
Bellbuckle	Bedford	378	471
Bells	Crockett	919	920
Bethel Springs	McNairy	573	--------
Big Rock	Stewart	196	197
Big Sandy	Benton	603	603
Bluff City	Sullivan	671	524
Bolivar	Hardeman	1,217	1,031
Bonair	White	340	489
Bradford	Gibson	570	507
Brighton	Tipton	297	265
Bristol [1]	Sullivan	12,005	8,047
Brownsville	Haywood	3,204	3,062
Bruceton	Carroll	1,112	--------
Butler	Johnson	706	578
Byrdstown	Pickett	135	125
Camden	Benton	955	800
Carthage	Smith	1,068	920
Celina	Clay	756	420
Centerville	Hickman	943	882
Chapel Hill	Marshall	377	--------
Charlotte	Dickson	291	200
Chattanooga	Hamilton	119,798	57,895
Clarksville	Montgomery	9,242	8,110
Cleveland	Bradley	9,136	6,522
Clifty	Cumberland, White	192	729
Clinton	Anderson	1,927	1,409
Coal Creek	Anderson	1,116	1,204
Collierville	Shelby	1,008	989
Columbia	Maury	7,882	5,526
Cookeville	Putnam	3,738	2,395
Copperhill	Polk	1,050	1,102
Cornersville	Marshall	330	314
Cottage Grove	Henry	188	210
Covington	Tipton	3,397	3,410
Cowan	Franklin	1,367	--------
Crossville	Cumberland	1,128	948
Cumberland City	Stewart	313	400
Cumberland Gap	Claiborne	369	304
Dandridge	Jefferson	446	439
Dayton	Rhea	2,006	1,701
Decatur	Meigs	158	142
Decaturville	Decatur	419	315
Decherd	Franklin	876	815
Denmark	Madison	74	--------
Dickson	Dickson	2,902	2,263
Dresden	Weakley	1,047	1,007
Dunlap	Sequatchie	1,295	1,465
Dyer	Gibson	1,214	1,250
Dyersburg	Dyer	8,733	6,444
Eastland	White	236	598
East Ridge	Hamilton	2,152	--------
Elizabethton	Carter	8,093	2,749
Englewood	McMinn	1,471	1,271
Erin	Houston	819	855
Erwin	Unicoi	3,623	2,965
Etowah	McMinn	4,209	2,516
Fayetteville	Lincoln	3,822	3,629
Franklin	Williamson	3,377	3,123
Friendship	Crockett	487	487
Gainesboro	Jackson	556	351
Gallatin	Sumner	3,050	2,757
Garland	Tipton	146	119
Gates	Lauderdale	314	393
Germantown [2]	Shelby	322	263
Gibson	Gibson	302	249
Gleason	Weakley	760	402
Gordonsburg	Lewis	440	829
Gordonsville	Smith	280	278
Grand Junction	Hardeman	524	497
Graysville	Rhea	793	786
Green Brier	Robertson	631	518
Greeneville	Greene	5,544	3,775
Greenfield	Weakley	1,429	1,474
Halls	Lauderdale	1,474	1,400
Harriman	Roane	4,588	4,019
Hartsville	Trousdale	1,015	1,023
Henderson	Chester	1,503	1,181
Henning	Lauderdale	639	495
Henry	Henry	241	230
Hickman	Smith	214	--------
Hohenwald	Lewis	980	742
Hollow Rock	Carroll	428	198
Hornbeak	Obion	422	--------
Hornsby	Hardeman	219	(3)
Humboldt	Gibson	4,613	3,013
Huntingdon	Carroll	1,286	1,121
Huntland	Franklin	247	223
Jacksboro	Campbell	834	638
Jackson	Madison	22,172	18,860
Jamestown	Fentress	857	--------
Jasper	Marion	1,251	728
Jefferson City	Jefferson	1,898	1,414
Jellico	Campbell	1,530	1,878
Johnson City	Washington	25,080	12,442
Jonesboro	Washington	931	815
Kenton	Gibson, Obion	810	804
Kingsport	Sullivan	11,014	5,692
Kingston	Roane	827	516
Knoxville	Knox	105,802	77,818
La Follette	Campbell	2,637	3,056
La Grange	Fayette	223	248
Lavergne	Rutherford	183	--------
Lawrenceburg	Lawrence	3,102	2,461
Lebanon	Wilson	4,656	4,084
Lenoir City	Loudon	4,470	4,210
Lewisburg	Marshall	3,112	2,711

[1] Combined population of Bristol city, Sullivan County, Tenn., and Bristol city, Va., 20,845 in 1930; 14,776 in 1920.
[2] Name changed from Neshoba since 1920.
[3] Not returned separately.

TABLE 5.—POPULATION OF INCORPORATED PLACES: 1930 AND 1920

[The population of these places in 1910 is given in Table 4]

CITY, TOWN, OR VILLAGE	County	1930	1920
Lexington	Henderson	1,823	1,792
Linden	Perry	539	--------
Livingston	Overton	1,526	1,215
Lookout Mountain.	Hamilton	1,031	623
Loudon	Loudon	2,578	--------
Lynchburg	Moore	380	365
Lynnville	Giles	422	552
McEwen	Humphreys	620	635
McKenzie	Carroll	1,858	1,630
McMinnville	Warren	3,914	2,814
Madisonville	Monroe	926	850
Manchester	Coffee	1,227	1,114
Martin	Weakley	3,300	2,837
Maryville	Blount	4,958	3,739
Mason	Tipton	340	337
Maury City	Crockett	425	452
Medina	Gibson	414	358
Medon	Madison	117	114
Memphis	Shelby	253,143	162,351
Middleton	Hardeman	372	321
Mifflin	Chester	84	--------
Milan	Gibson	3,155	2,057
Milligan College	Carter	258	(3)
Millington	Shelby	662	657
Mitchellville	Sumner	203	161
Monterey	Putnam	1,731	1,445
Mooresville	Marshall	92	(3)
Morrison	Warren	265	271
Morristown	Hamblen	7,305	5,875
Moscow	Fayette	290	314
Mountain City	Johnson	1,058	724
Mount Pleasant	Maury	2,010	2,093
Munford	Tipton	376	382
Murfreesboro	Rutherford	7,993	5,367
Nashville	Davidson	153,866	118,342
Newbern	Dyer	1,621	1,767
Newport	Cocke	2,089	2,753
Niota	McMinn	443	467
Normandy	Bedford	207	--------
Oakdale	Morgan	1,123	1,552
Oakland	Fayette	237	(3)
Obion	Obion	1,100	1,376
Oliver Springs	Anderson, Roane	660	777
Oneida	Scott	1,382	943
Orme	Marion	466	522
Palmer	Grundy	1,158	--------
Paris	Henry	8,164	4,730
Parrottsville	Cocke	118	--------
Parsons	Decatur	915	429
Petersburg	Lincoln, Marshall	556	560
Pikeville	Bledsoe	551	488
Pleasant Hill	Cumberland	165	148
Pleasant View	Cheatham	177	--------
Portland	Sumner	1,030	869
Pulaski	Giles	3,367	2,780
Puryear	Henry	351	325
Ravenscroft	White	626	509
Rheatown	Greene	110	132
Richard City	Marion	522	398
Ridgely	Lake	979	910
Ridgetop	Robertson	196	126
Ripley	Lauderdale	2,330	2,070
Rives	Obion	417	495
Rockwood	Roane	3,898	4,652
Rogersville	Hawkins	1,590	1,402
Rossville	Fayette	167	171
Ruppertown [4]	Lewis	141	707
Rutherford	Gibson	747	792
Saulsbury	Hardeman	207	190
Savannah	Hardin	1,129	758
Scotts Hill	Decatur, Henderson	235	123
Selmer	McNairy	925	546
Sevierville	Sevier	882	776
Sharon	Weakley	596	506
Shelbyville	Bedford	5,010	2,912
Signal Mountain	Hamilton	966	441
Silerton	Hardeman	88	--------
Slayden	Dickson	162	158
Smithville	De Kalb	886	687
Smyrna	Rutherford	531	463
Somerville	Fayette	1,333	1,106
South Fulton	Obion	1,988	1,650
South Pittsburg	Marion	2,103	2,356
Sparta	White	2,211	1,517
Spencer	Van Buren	390	--------
Spring City	Rhea	1,090	1,001
Springfield	Robertson	5,577	3,860
Spring Hill	Maury	416	403
Stanton	Haywood	503	--------
Sweetwater	Monroe	2,271	1,972
Tellico Plains	Monroe	902	1,220
Tiptonville	Lake	1,359	1,050
Toone	Hardeman	296	294
Townsend	Blount	402	--------
Trenton	Gibson	2,892	2,751
Trezevant	Carroll	547	587
Trimble	Dyer	723	781
Troy	Obion	522	516
Tullahoma	Coffee	4,023	3,479
Union City	Obion	5,865	4,412
Vanleer	Dickson	243	180
Viola	Warren	250	188
Wartrace	Bedford	606	619
Watertown	Wilson	928	933
Waverly	Humphreys	1,152	1,054
Westmoreland	Sumner	426	357
White Bluff	Dickson	464	449
White House	Robertson, Sumner	239	--------
White Pine	Jefferson	516	421
Whiteville	Hardeman	692	749
Winchester	Franklin	2,210	2,203
Woodbury	Cannon	502	278
Wrigley	Hickman	595	--------

[3] Not returned separately.

[4] Name changed from Allens Creek since 1920.

TABLE 6.—POPULATION OF CITIES AND TOWNS OF 5,000 OR OVER BY WARDS: 1930

CITY OR TOWN AND WARD	1930
Alcoa city	5,255
Ward 1	1,721
Ward 2	1,813
Ward 3	1,721
Athens city (Not reported by wards.)	5,385
Bristol city	12,005
Ward 1	3,925
Ward 2	3,966
Ward 3	4,114
Chattanooga city	119,798
Ward 1	8,681
Ward 2	2,913
Ward 3	3,217
Ward 4	5,896
Ward 5	4,986
Ward 6	2,160
Ward 7	8,715
Ward 8	6,739
Ward 9	9,006
Ward 10	2,371
Ward 11	9,307
Ward 12	15,810
Ward 13	13,112
Ward 14	1,213
Ward 15	3,664
Ward 16	573
Ward 17	10,626
Ward 18	5,470
Ward 19	5,339
Clarksville city	9,242
Ward 1	594
Ward 2	272
Ward 3	651
Ward 4	983
Ward 5	1,158
Ward 6	924
Ward 7	489
Ward 8	656
Ward 9	2,338
Ward 10	646
Territory not in wards	532
Cleveland city	9,136
Ward 1	2,323
Ward 2	2,968
Ward 3	3,845
Columbia city	7,882
Ward 1	1,508
Ward 2	1,987
Ward 3	2,785
Ward 4	1,179
Ward 5	423
Dyersburg city	8,733
Ward 1	3,040
Ward 2	1,858
Ward 3	1,947
Ward 4	1,888
Elizabethton town (Not reported by wards.)	8,093
Greeneville town	5,544
Ward 1	2,545
Ward 2	2,999
Jackson city	22,172
Ward 1	3,249
Ward 2	4,518
Ward 3	7,443
Ward 4	6,962
Johnson City	25,080
Ward 1	4,893
Ward 2	10,099
Ward 3	4,175
Ward 4	5,913
Kingsport city (Not reported by wards.)	11,914
Knoxville city	105,802
Ward 1	2,388
Ward 2	1,249
Ward 3	1,638
Ward 4	801
Ward 5	2,334
Ward 6	1,731
Ward 7	6,276
Ward 8	1,685
Ward 9	6,203
Ward 10	7,720
Ward 11	9,488
Ward 12	3,244
Ward 13	3,340
Ward 14	7,685
Ward 15	6,770
Ward 16	5,772
Ward 17	4,942
Ward 18	3,126
Ward 19	4,944
Ward 20	3,572
Ward 21	3,383
Ward 22	3,987
Ward 23	1,983
Ward 24	3,093
Ward 25	3,858
Ward 26	4,500
Memphis city	253,143
Ward 1	2,724
Ward 2	1,851
Ward 3	1,392
Ward 4	823
Ward 5	5,616
Ward 6	2,377
Ward 7	5,758
Ward 8	5,494
Ward 9	7,667
Ward 10	2,312
Ward 11	6,489
Ward 12	4,078
Ward 13	10,088
Ward 14	5,959
Ward 15	2,761
Ward 16	8,576
Ward 17	11,503
Ward 18	3,889
Ward 19	10,519
Ward 20	9,547
Ward 21	10,190
Ward 22	3,366
Ward 23	3,253
Ward 24	6,999
Ward 25	9,453
Ward 26	6,613
Ward 27	5,362
Ward 28	3,669
Ward 29	8,631
Ward 30	2,737
Ward 31	11,744
Ward 32	4,363
Ward 33	5,178
Ward 34	4,864
Ward 35	4,462
Memphis city—Con.	
Ward 36	8,300
Ward 37	3,244
Ward 38	5,073
Ward 39	4,253
Ward 40	3,744
Ward 41	3,057
Ward 42	4,877
Ward 43	2,358
Ward 44	1,841
Ward 45	5,588
Ward 46	2,661
Ward 47	2,810
Ward 48	1,460
Ward 49	1,487
Ward 50	2,103
Morristown town	7,305
Ward 1	2,071
Ward 2	2,273
Ward 3	1,320
Ward 4	1,641
Murfreesboro city	7,993
Ward 1	1,534
Ward 2	703
Ward 3	1,380
Ward 4	1,097
Ward 5	1,408
Ward 6	1,871
Nashville city	153,866
Ward 1	7,519
Ward 2	10,260
Ward 3	6,472
Ward 4	4,435
Ward 5	953
Ward 6	2,327
Ward 7	2,842
Ward 8	3,584
Ward 9	5,035
Ward 10	4,840
Ward 11	8,380
Ward 12	6,894
Ward 13	5,010
Ward 14	6,111
Ward 15	4,424
Ward 16	7,466
Ward 17	4,818
Ward 18	6,070
Ward 19	6,260
Ward 20	8,530
Ward 21	8,600
Ward 22	7,455
Ward 23	6,096
Ward 24	7,491
Ward 25	2,255
Ward 26	4,123
Ward 27	5,598
Paris city (Not reported by wards.)	8,164
Shelbyville town	5,010
Ward 1	592
Ward 2	751
Ward 3	1,037
Ward 4	405
Ward 5	1,483
Ward 6	742
Springfield town (Not reported by wards.)	5,577
Union City town (Not reported by wards.)	5,865