Number of Inhabitants

NUMBER OF INHABITANTS

Ohio

LIST OF TABLES

[Page numbers listed here omit the State prefix number which appears as part of the page number for each page. The prefix for this State is 37]

Table	Page
1.—Population of the State, urban and rural: 1800 to 1960	8
2.—Population in groups of places according to size: 1960 and 1950	8
3.—Population in groups of places according to size: 1900 to 1960	9
4.—Population in incorporated and unincorporated places according to size: 1960	10
5.—Population of incorporated places of 10,000 or more from earliest census to 1960	10
6.—Area and population of counties, urban and rural: 1960 and 1950	15
7.—Population of counties, by minor civil divisions: 1940 to 1960	16
8.—Population of all incorporated places and of unincorporated places of 1,000 or more: 1940 to 1960	27
9.—1960 population of areas annexed between 1950 and 1960 by incorporated places having 2,500 inhabitants or more in 1950	32
10.—Population of urbanized areas: 1960 and 1950	33
11.—Population of standard metropolitan statistical areas: 1960 and 1950	36
12.—Population of the State and of standard metropolitan statistical areas, by type of residence: 1960	37

LIST OF MAPS

The State, showing counties, places of 25,000 or more, and standard metropolitan statistical areas	3
The State, showing minor civil divisions	4
Urbanized areas (separate map for each area)	38

OHIO—COUNTIES, PLACES OF 25,000 OR MORE, AND STANDARD METROPOLITAN STATISTICAL AREAS

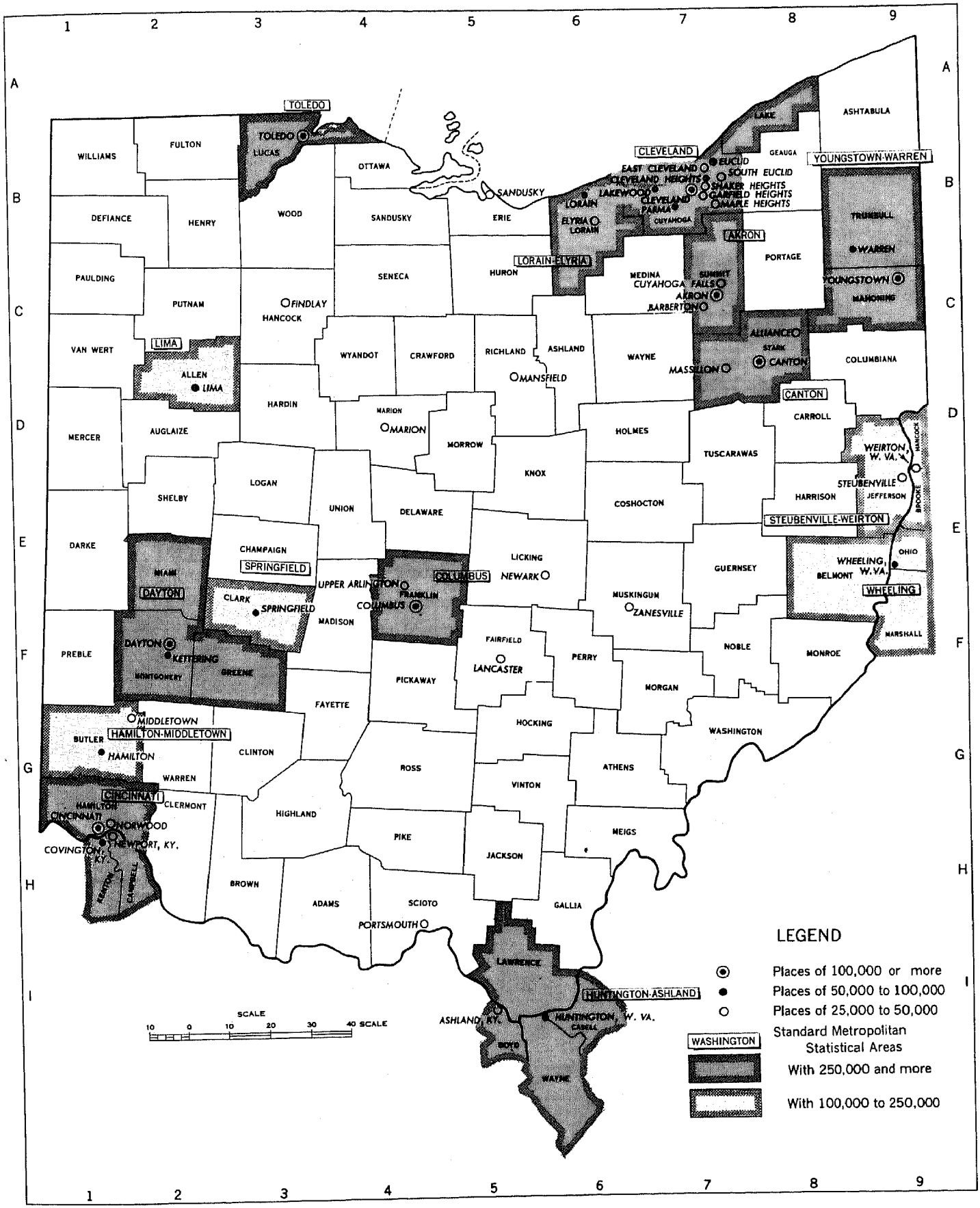

OHIO—SECTION 1

MINOR CIVIL DIVISIONS—TOWNSHIPS, ETC.

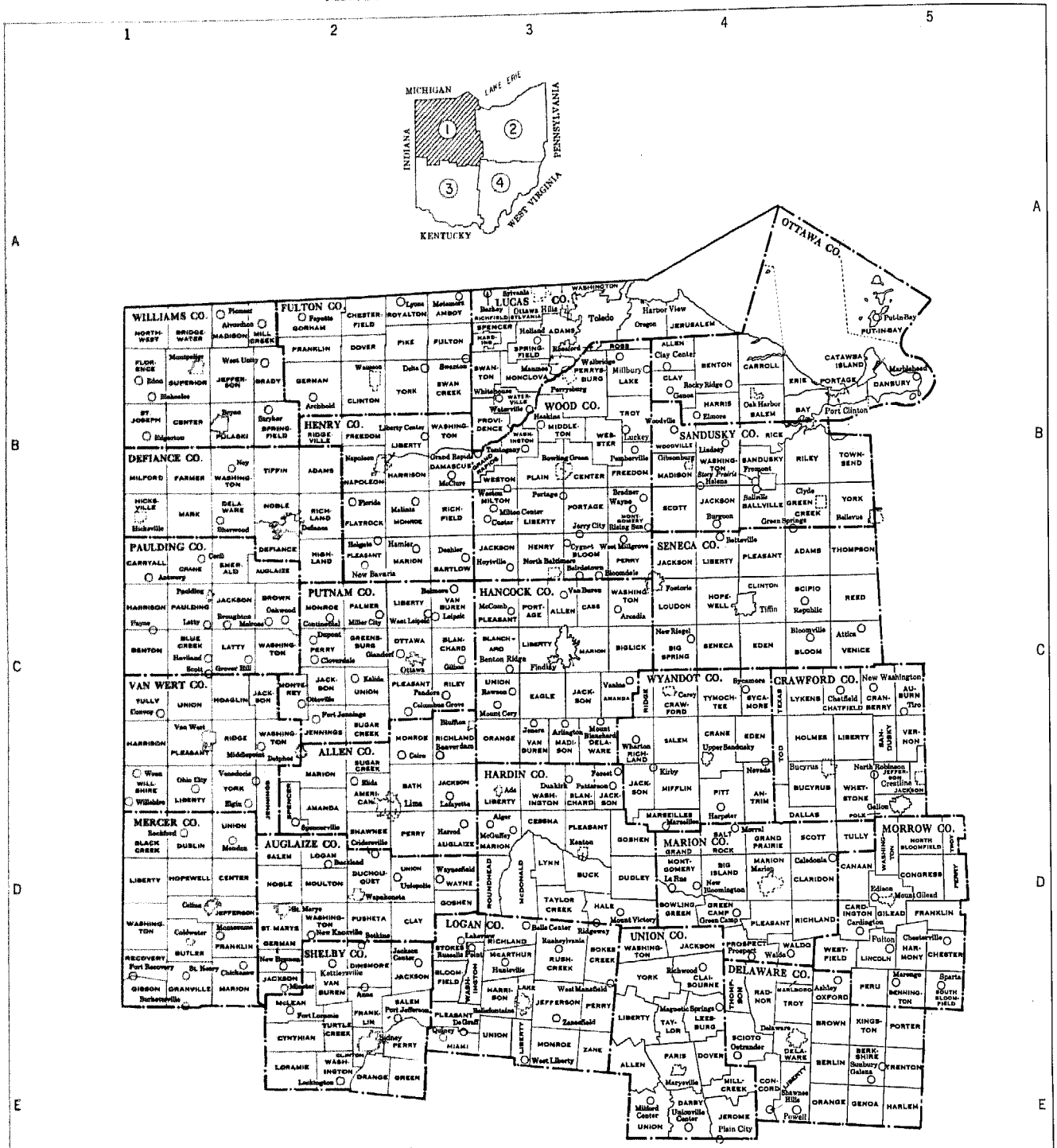

Large-scale copies of this map may be purchased from Superintendent of Documents, U. S. Government Printing Office, Washington 25, D. C., after April 1, 1961.

OHIO—SECTION 2

MINOR CIVIL DIVISIONS—TOWNSHIPS, ETC.

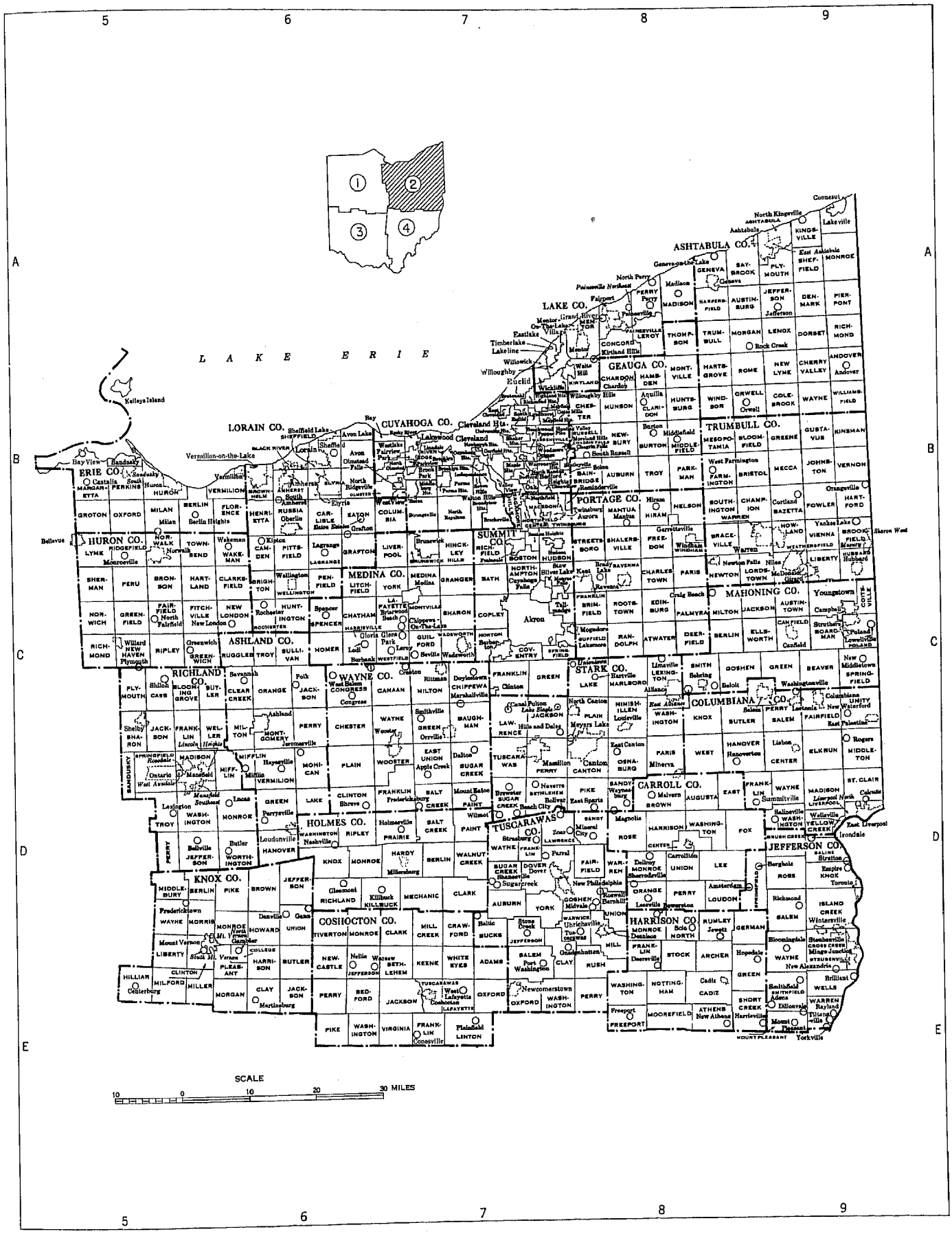

OHIO—SECTION 3

MINOR CIVIL DIVISIONS—TOWNSHIPS, ETC.

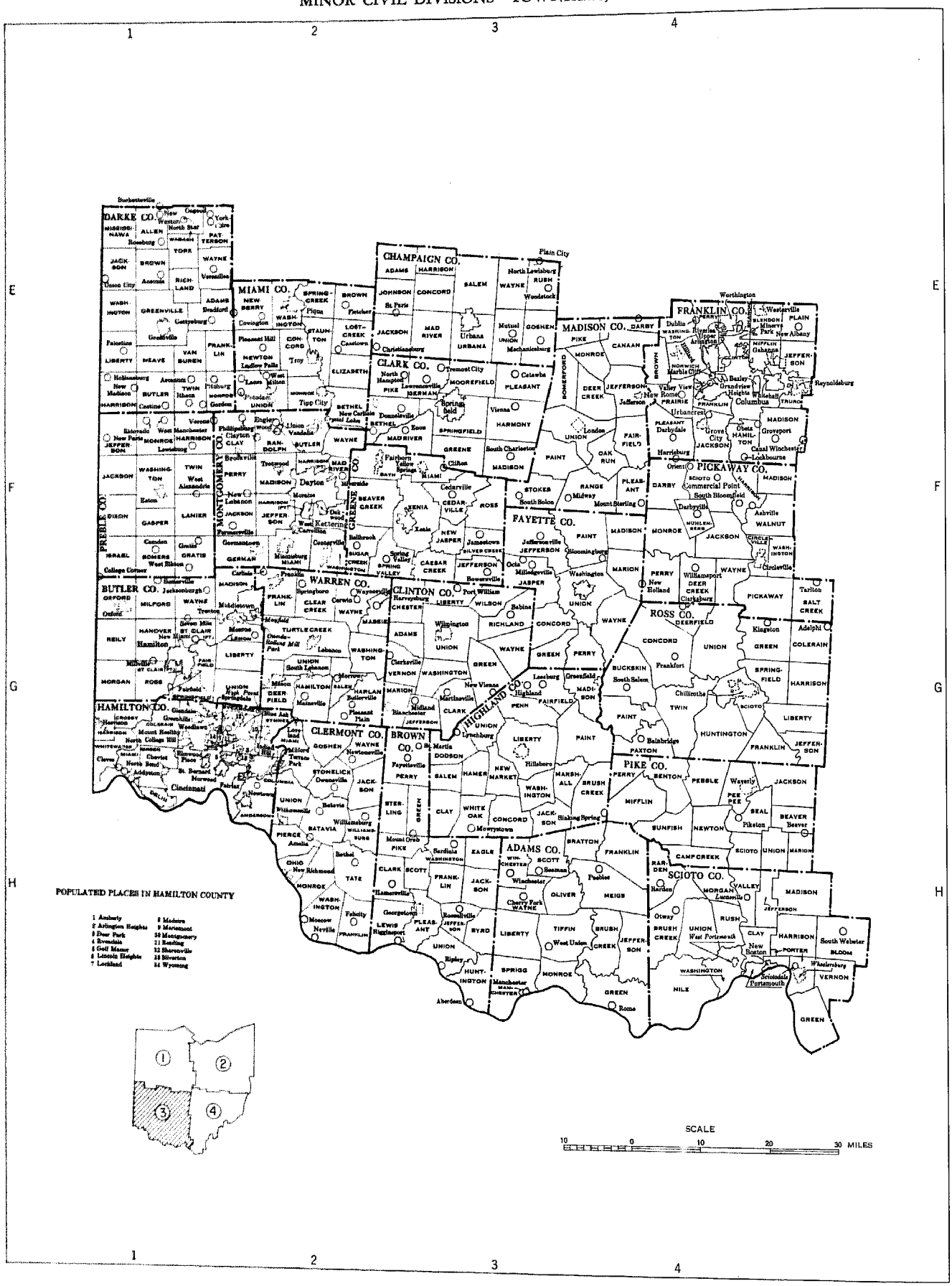

OHIO—SECTION 4

MINOR CIVIL DIVISIONS—TOWNSHIPS, ETC.

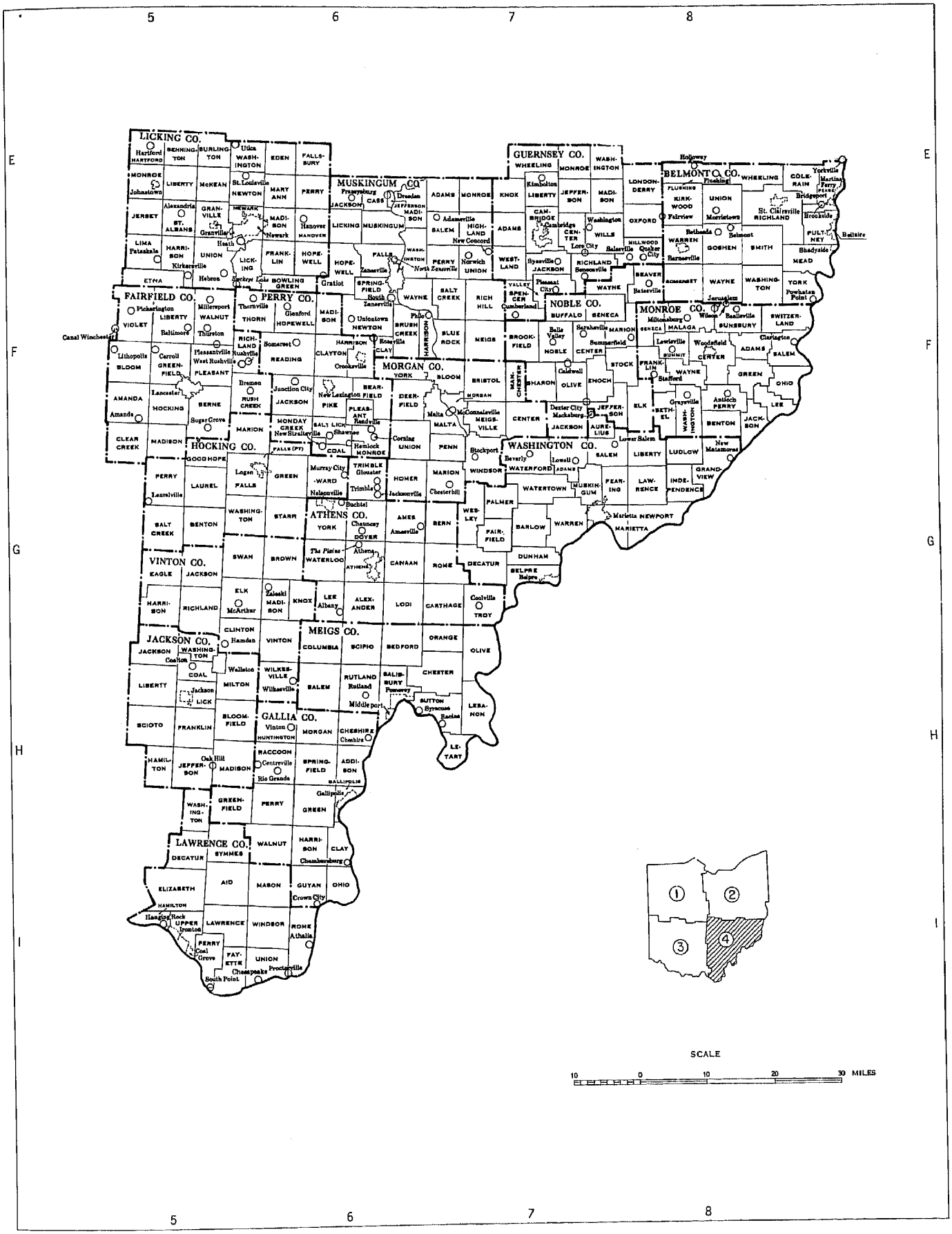

Table 1.—POPULATION OF THE STATE, URBAN AND RURAL: 1800 TO 1960

[For description of current and previous urban definitions, see text. Minus sign (-) denotes decrease]

Census date	The State			Urban territory				Rural territory			Percent of total	
	Population	Increase over preceding census		Number of urban places	Population	Increase over preceding census		Population	Increase over preceding census		Urban	Rural
		Number	Percent			Number	Percent		Number	Percent		
Current urban definition:												
1960 (Apr. 1)	9,706,397	1,759,770	22.1	301	[1]7,123,162	1,544,888	27.7	2,583,235	214,882	9.1	73.4	26.6
1950 (Apr. 1)	7,946,627	1,039,015	15.0	219	[2]5,578,274	...	...	2,368,353	...	...	70.2	29.8
Previous urban definition:												
1960 (Apr. 1)	9,706,397	1,759,770	22.1	294	6,537,805	1,191,469	22.3	3,168,592	568,301	21.9	67.4	32.6
1950 (Apr. 1)	7,946,627	1,039,015	15.0	[3]217	[3]5,346,336	733,350	15.9	[3]2,600,291	305,665	13.3	[3]67.3	[3]32.7
1940 (Apr. 1)	6,907,612	260,915	3.9	186	4,612,986	105,615	2.3	2,294,626	155,300	7.3	66.8	33.2
1930 (Apr. 1)	6,646,697	887,303	15.4	174	4,507,371	830,235	22.6	2,139,326	57,068	2.7	67.8	32.2
1920 (Jan. 1)	5,759,394	992,273	20.8	148	3,677,136	1,011,993	38.0	2,082,258	-19,720	-0.9	63.8	36.2
1910 (Apr. 15)	4,767,121	609,576	14.7	139	2,665,143	666,761	33.4	2,101,978	-57,185	-2.6	55.9	44.1
1900 (June 1)	4,157,545	485,216	13.2	126	1,998,382	488,229	32.3	2,159,163	-3,013	-0.1	48.1	51.9
1890 (June 1)	3,672,329	474,267	14.8	110	1,510,153	479,384	46.5	2,162,176	-5,117	-0.2	41.1	58.9
1880 (June 1)	3,198,062	532,802	20.0	90	1,030,769	347,847	50.9	2,167,293	184,955	9.3	32.2	67.8
1870 (June 1)	2,665,260	325,749	13.9	59	682,922	282,487	70.5	1,982,338	43,262	2.2	25.6	74.4
1860 (June 1)	2,339,511	359,182	18.1	36	400,435	158,017	65.2	1,939,076	201,165	11.6	17.1	82.9
1850 (June 1)	1,980,329	460,862	30.3	24	242,418	158,927	190.4	1,737,911	301,935	21.0	12.2	87.8
1840 (June 1)	1,519,467	581,564	62.0	9	83,491	46,833	127.8	1,435,976	534,731	59.3	5.5	94.5
1830 (June 1)	937,903	356,469	61.3	5	36,658	27,016	280.2	901,245	329,453	57.6	3.9	96.1
1820 (Aug. 7)	581,434	350,674	152.0	1	9,642	7,102	279.6	571,792	343,572	150.5	1.7	98.3
1810 (Aug. 6)	230,760	185,395	408.7	1	2,540	...	...	228,220	182,855	403.1	1.1	98.9
1800 (Aug. 4)	[4]45,365	...	...	...	...	...	...	45,365	...	...	...	100.0

[1] Includes 651,586 persons in urban territory outside urban places.
[2] Includes 290,546 persons in urban territory outside urban places.
[3] Revised since publication of 1950 reports.
[4] Population of the Territory Northwest of the River Ohio.

Table 2.—POPULATION IN GROUPS OF PLACES ACCORDING TO SIZE: 1960 AND 1950

[Percent not shown where less than 0.1]

Type of area and size of place	1960				1950			
	Number of places	Population	Percent of total population	Percent of total	Number of places	Population	Percent of total population	Percent of total
The State	...	9,706,397	100.0	...	...	7,946,627	100.0	...
URBAN								
Total	(1)	7,123,162	73.4	100.0	(2)	5,578,274	70.2	100.0
Within urbanized areas	...	5,691,776	58.6	79.9	...	4,242,115	53.4	76.0
Central cities, total	15	3,411,893	35.2	47.9	10	3,038,501	38.2	54.5
Cities of 1,000,000 or more	...	...	...	...	...	...	...	...
Cities of 500,000 to 1,000,000	2	1,378,600	14.2	19.4	2	1,418,806	17.9	25.4
Cities of 250,000 to 500,000	4	1,342,002	13.8	18.8	3	954,122	12.0	17.1
Cities of 100,000 to 250,000	2	280,320	2.9	3.9	3	529,114	6.7	9.5
Cities of 50,000 to 100,000	5	334,694	3.4	4.7	2	136,459	1.7	2.4
Cities under 50,000	2	76,277	0.8	1.1	...	...	...	...
Urban fringes, total	...	2,279,883	23.5	32.0	...	1,203,614	15.1	21.6
Places of 2,500 or more	127	1,628,297	16.8	22.9	75	913,568	11.5	16.4
Places of 100,000 or more	...	...	...	...	...	...	...	...
Places of 50,000 to 100,000	5	328,272	3.4	4.6	2	127,212	1.6	2.3
Places of 25,000 to 50,000	10	348,171	3.6	4.9	9	310,028	3.9	5.6
Places of 10,000 to 25,000	38	552,647	5.7	7.8	15	206,165	2.6	3.7
Places of 5,000 to 10,000	38	267,661	2.8	3.8	25	177,490	2.2	3.2
Places of 2,500 to 5,000	36	131,546	1.4	1.8	24	92,673	1.2	1.7
Places under 2,500	50	59,802	0.6	0.8	40	47,829	0.6	0.9
Places of 2,000 to 2,500	12	25,878	0.3	0.4	7	16,491	0.2	0.3
Places of 1,500 to 2,000	6	10,892	0.1	0.2	6	10,820	0.1	0.2
Places of 1,000 to 1,500	9	11,382	0.1	0.2	9	11,281	0.1	0.2
Places under 1,000	23	11,650	0.1	0.2	18	9,237	0.1	0.2
Other urban territory	...	591,784	6.1	8.3	...	242,217	3.0	4.3
Outside urbanized areas	159	1,431,386	14.7	20.1	134	1,336,159	16.8	24.0
Places of 25,000 or more	10	361,634	3.7	5.1	12	445,829	5.6	8.0
Places of 10,000 to 25,000	36	533,056	5.5	7.5	30	439,865	5.5	7.9
Places of 5,000 to 10,000	43	290,782	3.0	4.1	35	245,502	3.1	4.4
Places of 2,500 to 5,000	70	245,914	2.5	3.5	57	204,963	2.6	3.7
RURAL								
Total	...	2,583,235	26.6	100.0	...	2,368,353	29.8	100.0
Places of 1,000 to 2,500	182	281,113	2.9	10.9	186	292,311	3.7	12.4
Places of 2,000 to 2,500	32	71,136	0.7	2.8	42	94,625	1.2	4.0
Places of 1,500 to 2,000	55	93,869	1.0	3.6	45	77,794	1.0	3.3
Places of 1,000 to 1,500	95	116,108	1.2	4.5	99	119,892	1.5	5.1
Other rural territory	...	2,302,122	23.7	89.1	...	2,076,042	26.1	87.7
URBANIZED AREAS								
Total	15	5,691,776	58.6	100.0	12	4,242,115	53.4	100.0
Areas of 1,000,000 or more	1	1,784,991	18.4	31.4	1	1,383,599	17.4	32.6
Areas of 500,000 to 1,000,000	3	1,932,486	19.9	34.0	1	666,802	8.4	15.7
Areas of 250,000 to 500,000	3	1,269,284	13.1	22.3	5	1,813,731	22.8	42.8
Areas of 100,000 to 250,000	3	381,331	3.9	6.7	3	232,429	2.9	5.5
Areas under 100,000	5	323,684	3.3	5.7	2	145,554	1.8	3.4

[1] There were 301 places of 2,500 or more.
[2] There were 219 places of 2,500 or more.

Table 3.—POPULATION IN GROUPS OF PLACES ACCORDING TO SIZE: 1900 TO 1960

Subject and size of place	1960		1950		1940	1930	1920	1910	1900
	Current urban definition	Previous urban definition	Current urban definition	Previous urban definition[1]					
NUMBER OF PLACES									
Urban territory	351	294	259	217	186	174	148	139	126
Places of 2,500 or more	301	294	219	217	186	174	148	139	126
Places of 1,000,000 or more	...	...	...	...	...	...	...	...	...
Places of 500,000 to 1,000,000	2	2	2	2	1	1	1	1	...
Places of 250,000 to 500,000	4	4	3	3	3	4	1	1	2
Places of 100,000 to 250,000	2	2	3	3	4	3	5	3	2
Places of 50,000 to 100,000	10	10	6	6	4	4	2	3	1
Places of 25,000 to 50,000	22	24	19	20	14	14	12	6	4
Places of 10,000 to 25,000	74	77	45	47	33	33	29	23	19
Places of 5,000 to 10,000	81	78	60	60	57	51	44	45	43
Places of 2,500 to 5,000	106	97	81	76	70	64	54	57	55
Places under 2,500	50	...	40	...	...	...	...	...	...
Rural territory	605	636	668	686	686	688	671	644	591
Places of 1,000 to 2,500	182	190	186	186	169	160	153	146	137
Places under 1,000	423	446	482	500	517	528	518	498	454
Cumulative summary:									
Places of 1,000,000 or more	...	...	...	...	...	...	...	...	...
Places of 500,000 or more	2	2	2	2	1	1	1	1	...
Places of 250,000 or more	6	6	5	5	4	5	2	2	2
Places of 100,000 or more	8	8	8	8	8	8	7	5	4
Places of 50,000 or more	18	18	14	14	12	12	9	8	5
Places of 25,000 or more	40	42	33	34	26	26	21	14	9
Places of 10,000 or more	114	119	78	81	59	59	50	37	28
Places of 5,000 or more	195	197	138	141	116	110	94	82	71
Places of 2,500 or more	301	294	219	217	186	174	148	139	126
POPULATION									
Urban territory	7,123,162	6,537,805	5,578,274	5,346,336	4,612,986	4,507,371	3,677,136	2,665,143	1,998,382
Places of 2,500 or more	6,471,576	6,537,805	5,288,228	5,346,336	4,612,986	4,507,371	3,677,136	2,665,143	1,998,382
Places of 1,000,000 or more	...	...	...	...	...	...	...	...	...
Places of 500,000 to 1,000,000	1,378,600	1,378,600	1,418,806	1,418,806	878,336	900,429	796,841	560,663	...
Places of 250,000 to 500,000	1,342,002	1,342,002	954,122	954,122	1,044,046	1,287,482	401,247	363,591	707,670
Places of 100,000 to 250,000	280,320	280,320	529,114	529,114	731,630	475,890	973,547	466,585	257,382
Places of 50,000 to 100,000	662,966	662,966	365,119	365,119	245,406	242,373	147,931	198,350	85,333
Places of 25,000 to 50,000	786,082	853,759	654,409	682,383	503,237	492,591	387,891	195,021	156,533
Places of 10,000 to 25,000	1,085,703	1,136,043	646,030	691,186	542,924	517,498	456,388	360,984	305,089
Places of 5,000 to 10,000	558,443	535,731	422,992	422,992	415,105	359,925	317,584	321,860	299,714
Places of 2,500 to 5,000	377,460	348,379	297,636	282,614	252,302	231,183	195,707	198,089	186,661
Places under 2,500	59,802	...	47,829	...	...	...	...	...	...
Other urban territory	591,784	...	242,217	...	...	...	...	...	...
Rural territory	2,583,235	3,168,592	2,368,353	2,600,291	2,294,626	2,139,326	2,082,258	2,101,978	2,159,163
Places of 1,000 to 2,500	281,113	300,248	292,311	294,288	259,044	247,358	236,161	223,400	205,544
Places under 1,000	205,050	216,700	229,290	238,527	236,595	236,786	236,593	228,630	212,173
Other rural territory	2,097,072	2,651,644	1,846,752	2,067,476	1,798,987	1,655,182	1,609,504	1,649,948	1,741,446
Cumulative summary:									
Places of 1,000,000 or more	...	...	...	...	...	...	...	...	...
Places of 500,000 or more	1,378,600	1,378,600	1,418,806	1,418,806	878,336	900,429	796,841	560,663	...
Places of 250,000 or more	2,720,602	2,720,602	2,372,928	2,372,928	1,922,382	2,187,911	1,198,088	924,254	707,670
Places of 100,000 or more	3,000,922	3,000,922	2,902,042	2,902,042	2,654,012	2,663,801	2,171,635	1,390,839	965,052
Places of 50,000 or more	3,663,888	3,663,888	3,267,161	3,267,161	2,899,418	2,906,174	2,319,566	1,589,189	1,050,385
Places of 25,000 or more	4,449,970	4,517,647	3,921,570	3,949,544	3,402,655	3,398,765	2,707,457	1,784,210	1,206,918
Places of 10,000 or more	5,535,673	5,653,695	4,567,600	4,640,730	3,945,579	3,916,263	3,163,845	2,145,194	1,512,007
Places of 5,000 or more	6,094,116	6,189,426	4,990,592	5,063,722	4,360,684	4,276,188	3,481,429	2,467,054	1,811,721
Places of 2,500 or more	6,471,576	6,537,805	5,288,228	5,346,336	4,612,986	4,507,371	3,677,136	2,665,143	1,998,382
PERCENT OF TOTAL POPULATION									
Urban territory	73.4	67.4	70.2	67.3	66.8	67.8	63.8	55.9	48.1
Places of 2,500 or more	66.7	67.4	66.5	67.3	66.8	67.8	63.8	55.9	48.1
Places of 1,000,000 or more	...	...	...	...	...	...	...	...	...
Places of 500,000 to 1,000,000	14.2	14.2	17.9	17.9	12.7	13.5	13.8	11.8	...
Places of 250,000 to 500,000	13.8	13.8	12.0	12.0	15.1	19.4	7.0	7.6	17.0
Places of 100,000 to 250,000	2.9	2.9	6.7	6.7	10.6	7.2	16.9	9.8	6.2
Places of 50,000 to 100,000	6.8	6.8	4.6	4.6	3.6	3.6	2.6	4.2	2.1
Places of 25,000 to 50,000	8.1	8.8	8.2	8.6	7.3	7.4	6.7	4.1	3.8
Places of 10,000 to 25,000	11.2	11.7	8.1	8.7	7.9	7.8	7.9	7.6	7.3
Places of 5,000 to 10,000	5.8	5.5	5.3	5.3	6.0	5.4	5.5	6.8	7.2
Places of 2,500 to 5,000	3.9	3.6	3.7	3.6	3.7	3.5	3.4	4.2	4.5
Places under 2,500	0.6	...	0.6	...	...	...	...	...	...
Other urban territory	6.1	...	3.0	...	...	...	...	...	...
Rural territory	26.6	32.6	29.8	32.7	33.2	32.2	36.2	44.1	51.9
Places of 1,000 to 2,500	2.9	3.1	3.7	3.7	3.8	3.7	4.1	4.7	4.9
Places under 1,000	2.1	2.2	2.9	3.0	3.4	3.6	4.1	4.8	5.1
Other rural territory	21.6	27.3	23.2	26.0	26.0	24.9	27.9	34.6	41.9
Cumulative summary:									
Places of 1,000,000 or more	...	...	...	...	...	...	...	...	...
Places of 500,000 or more	14.2	14.2	17.9	17.9	12.7	13.5	13.8	11.8	...
Places of 250,000 or more	28.0	28.0	29.9	29.9	27.8	32.9	20.8	19.4	17.0
Places of 100,000 or more	30.9	30.9	36.5	36.5	38.4	40.1	37.7	29.2	23.2
Places of 50,000 or more	37.7	37.7	41.1	41.1	42.0	43.7	40.3	33.3	25.3
Places of 25,000 or more	45.8	46.5	49.3	49.7	49.3	51.1	47.0	37.4	29.0
Places of 10,000 or more	57.0	58.2	57.5	58.4	57.1	58.9	54.9	45.0	36.4
Places of 5,000 or more	62.8	63.8	62.8	63.7	63.1	64.3	60.4	51.8	43.6
Places of 2,500 or more	66.7	67.4	66.5	67.3	66.8	67.8	63.8	55.9	48.1

[1] Revised since publication of 1950 reports.

Table 4.—POPULATION IN INCORPORATED AND UNINCORPORATED PLACES ACCORDING TO SIZE: 1960

Size of place and urban-rural classification	All places		Incorporated places		Unincorporated places	
	Number	Population	Number	Population	Number	Population
Total	956	7,017,541	925	6,936,731	31	80,810
500,000 or more	2	1,378,600	2	1,378,600	...	...
250,000 to 500,000	4	1,342,002	4	1,342,002	...	...
100,000 to 250,000	2	280,320	2	280,320	...	...
50,000 to 100,000	10	662,966	10	662,966	...	...
25,000 to 50,000	22	786,082	22	786,082	...	...
20,000 to 25,000	6	134,563	6	134,563	...	...
10,000 to 20,000	68	951,140	68	951,140	...	...
5,000 to 10,000	81	558,443	78	535,731	3	22,712
2,500 to 5,000	106	377,460	97	348,379	9	29,081
2,000 to 2,500	44	97,014	41	90,463	3	6,551
1,500 to 2,000	61	104,761	56	96,496	5	8,265
1,000 to 1,500	104	127,490	93	113,289	11	14,201
500 to 1,000	185	136,575	185	136,575	...	...
200 to 500	210	72,187	210	72,187	...	...
Under 200	51	7,938	51	7,938	...	...
In urbanized areas	192	5,099,992	192	5,099,992	...	...
500,000 or more	2	1,378,600	2	1,378,600	...	...
250,000 to 500,000	4	1,342,002	4	1,342,002	...	...
100,000 to 250,000	2	280,320	2	280,320	...	...
50,000 to 100,000	10	662,966	10	662,966	...	...
25,000 to 50,000	12	424,448	12	424,448	...	...
20,000 to 25,000	1	20,818	1	20,818	...	...
10,000 to 20,000	37	531,829	37	531,829	...	...

Size of place and urban-rural classification	All places		Incorporated places		Unincor pla
	Number	Population	Number	Population	Number
In urbanized areas—Con.					
5,000 to 10,000	38	267,661	38	267,661	...
2,500 to 5,000	36	131,946	36	131,946	...
2,000 to 2,500	12	25,878	12	25,878	...
1,500 to 2,000	6	10,892	6	10,892	...
1,000 to 1,500	9	11,382	9	11,382	...
500 to 1,000	11	7,885	11	7,885	...
200 to 500	11	3,671	11	3,671	...
Under 200	1	94	1	94	...
Other urban territory	159	1,431,486	147	1,429,593	12
25,000 to 50,000	10	361,634	10	361,634	...
20,000 to 25,000	5	113,745	5	113,745	...
10,000 to 20,000	31	419,311	31	419,311	...
5,000 to 10,000	43	290,782	40	268,070	3
2,500 to 5,000	70	245,914	61	216,833	9
Rural territory	605	486,163	586	457,146	19
2,000 to 2,500	32	71,146	29	64,583	3
1,500 to 2,000	55	93,869	50	85,604	5
1,000 to 1,500	95	116,108	84	104,907	11
500 to 1,000	174	128,690	174	128,690	...
200 to 500	199	68,516	199	68,516	...
Under 200	50	7,844	50	7,844	...

Table 5.—POPULATION OF INCORPORATED PLACES OF 10,000 OR MORE FROM EARLIEST CENSUS TO 1960

[Minus sign (-) denotes decrease]

Incorporated place and census year	Population	Increase over preceding census	
		Number	Percent
AKRON CITY:			
1960	290,351	15,746	5.7
1950	274,605	29,814	12.2
1940	244,791	-10,249	-4.0
1930	255,040	46,605	22.4
1920	208,435	139,368	201.8
1910	69,067	26,339	61.6
1900	42,728	15,127	54.8
1890	27,601	11,089	67.2
1880	16,512	6,506	65.0
1870	10,006	6,529	187.8
1860	3,477	211	6.5
1850	3,266	...	...
ALLIANCE CITY:			
1960	28,362	2,201	8.4
1950	26,161	3,756	16.8
1940	22,405	-642	-2.8
1930	23,047	1,444	6.7
1920	21,603	6,520	43.2
1910	15,083	6,109	68.1
1900	8,974	1,367	18.0
1890	7,607	2,971	64.1
1880	4,636	573	14.1
1870	4,063	2,642	185.9
1860	1,421	...	...
ASHLAND CITY:			
1960	17,419	3,132	21.9
1950	14,287	1,834	14.7
1940	12,453	1,312	11.8
1930	11,141	1,892	20.5
1920	9,249	2,454	36.1
1910	6,795	2,708	66.3
1900	4,087	521	14.6
1890	3,566	562	18.7
1880	3,004	403	15.5
1870	2,601	853	48.8
1860	1,748	484	38.3
1850	1,264	...	...
ASHTABULA CITY:			
1960	24,559	863	3.6
1950	23,696	2,291	10.7
1940	21,405	-1,896	-8.1
1930	23,301	1,219	5.5
1920	22,082	3,816	20.9
1910	18,266	5,317	41.1
1900	12,949	4,611	55.3
1890	8,338	3,893	87.6
1880	4,445	2,446	122.4
1870	1,999	581	41.0
1860	1,418	597	72.7
1850	821	...	...
ATHENS CITY:			
1960	16,470	4,810	41.3
1950	11,660	3,964	51.5
1940	7,696	444	6.1

Incorporated place and census year	Population	Increase over preceding census	
		Number	Percent
ATHENS CITY--Con.			
1930	7,252	834	13.0
1920	6,418	955	17.5
1910	5,463	2,397	78.2
1900	3,066	446	17.0
1890	2,620	163	6.6
1880	2,457	761	44.9
1870	1,696	355	26.5
1860	[1]1,341	443	49.3
1850	[1]898	188	26.5
1840	710	-18	-2.5
1830	728	...	...
BARBERTON CITY:			
1960	33,805	5,985	21.5
1950	27,820	3,792	15.8
1940	24,028	94	0.4
1930	23,934	5,123	27.2
1920	18,811	9,401	99.9
1910	9,410	5,056	116.1
1900	4,354	...	...
BAY CITY:			
1960	14,489	7,572	109.5
1950	6,917	3,561	106.1
1940	3,356	1,062	46.3
1930	2,294	1,543	205.5
1920	751	301	66.9
1910	450	...	...
BEDFORD CITY:			
1960	15,223	6,118	67.2
1950	9,105	1,715	23.2
1940	7,390	576	8.5
1930	6,814	4,137	54.5
1920	2,677	894	50.1
1910	1,783	297	20.0
1900	1,486	443	42.5
1890	1,043	277	36.2
1880	766	-62	-7.5
1870	828	-31	-3.6
1860	859	...	...
BELLAIRE CITY:			
1960	11,502	-1,071	-8.5
1950	12,573	-1,226	-8.9
1940	13,799	472	3.5
1930	13,327	-1,734	-11.5
1920	15,061	2,115	16.3
1910	12,946	3,034	30.6
1900	9,912	-22	-0.2
1890	9,934	1,909	23.8
1880	8,025	3,992	99.0
1870	4,033	2,567	175.1
1860	1,466	...	...

Incorporated place and census year	Population	Increase over preceding cen	
		Number	P
BELLEFONTAINE CITY:			
1960	11,424	1,192	
1950	10,232	424	
1940	9,808	265	
1930	9,543	207	
1920	9,336	1,098	
1910	8,238	1,589	
1900	6,649	2,404	
1890	4,245	247	
1880	3,998	816	
1870	3,182	583	
1860	2,599	1,377	
1850	1,222	...	
BEREA CITY:			
1960	16,592	4,541	
1950	12,051	6,026	
1940	6,025	328	
1930	5,697	2,738	
1920	2,959	350	
1910	2,609	99	
1900	2,510	-23	
1890	2,533	851	
1880	1,682	54	
1870	1,628	...	
BEXLEY CITY:			
1960	14,319	1,941	
1950	12,378	3,673	
1940	8,705	1,309	
1930	7,396	6,054	
1920	1,342	660	
1910	682	...	
BOWLING GREEN CITY:			
1960	13,974	1,569	
1950	12,005	4,815	
1940	7,190	502	
1930	6,688	900	
1920	5,788	566	
1910	5,222	155	
1900	5,067	1,600	
1890	3,467	1,928	
1880	1,539	633	
1870	906	...	
BROOKLYN CITY:			
1960	10,733	4,416	
1950	6,317	5,209	
1940	1,108	324	
1930	784	...	
BROOK PARK VILLAGE:			
1960	12,856	10,250	
1950	2,606	1,484	
1940	1,122	285	
1930	837	-24	
1920	861	...	

[1] Revised since publication of 1950 reports.

Table 5.—POPULATION OF INCORPORATED PLACES OF 10,000 OR MORE FROM EARLIEST CENSUS TO 1960—Con.

[Minus sign (-) denotes decrease]

Incorporated place and census year	Population	Increase over preceding census	
		Number	Percent
BRUNSWICK VILLAGE:			
1960	11,725	...	...
BUCYRUS CITY:			
1960	12,276	1,949	18.9
1950	10,327	600	6.2
1940	9,727	-300	-3.0
1930	10,027	-398	-3.8
1920	10,425	2,303	28.4
1910	8,122	1,562	23.8
1900	6,560	586	9.8
1890	5,974	2,139	55.8
1880	3,835	769	25.1
1870	3,066	886	40.6
1860	2,180	-135	-5.8
1850	2,315	681	41.7
1840	1,634	1,326	430.5
1830	308	...	...
CAMBRIDGE CITY:			
1960	14,562	-177	-1.2
1950	14,739	-305	-2.0
1940	15,044	-1,085	-6.7
1930	16,129	3,025	23.1
1920	13,104	1,777	15.7
1910	11,327	3,086	37.4
1900	8,241	3,880	89.0
1890	4,361	1,478	51.3
1880	2,883	690	31.5
1870	2,193	741	51.0
1860	1,452	411	39.5
1850	1,041	...	...
CAMPBELL CITY:			
1960	13,406	524	4.1
1950	12,882	-903	-6.6
1940	13,785	-888	-6.1
1930	14,673	3,436	30.6
1920	11,237	6,265	126.0
1910	4,972	...	...
CANTON CITY:			
1960	113,631	-3,281	-2.8
1950	116,912	8,511	7.9
1940	108,401	3,495	3.3
1930	104,906	17,815	20.5
1920	87,091	36,874	73.4
1910	50,217	19,550	63.7
1900	30,667	4,478	17.1
1890	26,189	13,931	113.6
1880	12,258	3,598	41.5
1870	8,660	4,619	114.3
1860	4,041	1,438	55.2
1850	2,603	...	...
1840	(1)	...	...
1830	1,257	...	...
CHEVIOT CITY:			
1960	10,701	757	7.6
1950	9,944	901	10.0
1940	9,043	997	12.4
1930	8,046	3,938	95.9
1920	4,108	2,178	112.8
1910	1,930	...	...
CHILLICOTHE CITY:			
1960	24,957	4,824	24.0
1950	20,133	4	...
1940	20,129	1,789	9.8
1930	18,340	2,509	15.8
1920	15,831	1,323	9.1
1910	14,508	1,532	11.8
1900	12,976	1,688	15.0
1890	11,288	350	3.2
1880	10,938	2,018	22.6
1870	8,920	1,294	17.0
1860	7,626	526	7.4
1850	7,100	3,123	78.5
1840	3,977	1,131	39.7
1830	2,846	420	17.3
1820	2,426	...	...
CINCINNATI CITY:			
1960	502,550	-1,448	-0.3
1950	503,998	48,388	10.6
1940	455,610	4,450	1.0
1930	451,160	49,913	12.4
1920	401,247	37,656	10.4
1910	363,591	37,689	11.6
1900	325,902	28,994	9.8
1890	296,908	41,769	16.4
1880	255,139	38,900	18.0
1870	216,239	55,195	34.3
1860	161,044	45,609	39.5
1850	115,435	69,097	149.1
1840	46,338	21,507	86.6
1830	24,831	15,189	157.5
1820	9,642	7,102	279.6
1810	2,540	...	...
CIRCLEVILLE CITY:			
1960	11,059	2,336	26.8
1950	8,723	741	9.3
1940	7,982	613	8.3
1930	7,369	320	4.5
1920	7,049	305	4.5
1910	6,744	-247	-3.5
1900	6,991	435	6.6
1890	6,556	510	8.4
1880	6,046	639	11.8
1870	5,407	1,024	23.4
1860	4,383	972	28.5
1850	3,411	1,082	46.5
1840	2,329	1,193	105.0
1830	1,136	...	...
CLEVELAND CITY:			
1960	876,050	-38,758	-4.2
1950	914,808	36,472	4.2
1940	878,336	-22,093	-2.5
1930	900,429	103,588	13.0
1920	796,841	236,178	42.1
1910	560,663	178,895	46.9
1900	381,768	120,415	46.1
1890	261,353	101,207	63.2
1880	160,146	67,317	72.5
1870	92,829	49,412	113.8
1860	43,417	26,383	154.9
1850	17,034	10,963	180.6
1840	6,071	4,995	464.2
1830	1,076	470	77.6
1820	606	...	...
CLEVELAND HEIGHTS CITY:			
1960	61,813	2,672	4.5
1950	59,141	4,149	7.5
1940	54,992	4,047	7.9
1930	50,945	35,709	234.4
1920	15,236	12,281	415.6
1910	2,955	...	...
COLUMBUS CITY:			
1960	471,316	95,415	25.4
1950	375,901	69,814	22.8
1940	306,087	15,523	5.3
1930	290,564	53,533	22.6
1920	237,031	55,520	30.6
1910	181,511	55,951	44.6
1900	125,560	37,410	42.4
1890	88,150	36,503	70.7
1880	51,647	20,373	65.1
1870	31,274	12,720	68.6
1860	18,554	672	3.8
1850	17,882	11,834	195.7
1840	6,048	3,613	148.4
1830	2,435	...	...
CONNEAUT CITY:			
1960	10,557	327	3.2
1950	10,230	875	9.4
1940	9,355	-336	-3.5
1930	9,691	348	3.7
1920	9,343	1,024	12.3
1910	8,319	1,186	16.6
1900	7,133	3,892	120.1
1890	3,241	1,985	158.0
1880	1,256	93	8.0
1870	1,163	-789	-40.4
1860	1,952	1,134	138.6
1850	818	-1,824	-69.0
1840	2,642	...	...
COSHOCTON CITY:			
1960	13,106	1,431	12.3
1950	11,675	166	1.4
1940	11,509	601	5.5
1930	10,908	61	0.6
1920	10,847	1,244	13.0
1910	9,603	3,130	48.4
1900	6,473	2,801	76.3
1890	3,672	628	20.6
1880	3,044	1,290	73.5
1870	1,754	603	52.4
1860	1,151	301	35.4
1850	850	...	...
1840	(1)	...	...
1830	333	...	...
CUYAHOGA FALLS CITY:			
1960	47,922	18,727	64.1
1950	29,195	8,649	42.1
1940	20,546	749	3.8
1930	19,797	9,597	94.1
1920	10,200	6,180	153.7
1910	4,020	834	26.2
1900	3,186	572	21.9
1890	2,614	320	13.9
1880	2,294	433	23.3
1870	1,861	345	22.8
1860	1,516	...	...
DAYTON CITY:			
1960	262,332	18,460	7.6
1950	243,872	33,154	15.7
1940	210,718	9,736	4.8
1930	200,982	48,423	31.7
1920	152,559	35,982	30.9
1910	116,577	31,244	36.6
1900	85,333	24,113	39.4
1890	61,220	22,542	58.3
1880	38,678	8,205	26.9
1870	30,473	10,392	51.8
1860	20,081	9,104	82.9
1850	10,977	4,910	80.9
1840	6,067	3,117	105.7
1830	2,950	1,950	195.0
1820	1,000	617	161.1
1810	383	...	...
DEFIANCE CITY:			
1960	14,553	3,288	29.2
1950	11,265	1,521	15.6
1940	9,744	926	10.5
1930	8,818	-58	-0.7
1920	8,876	1,549	21.1
1910	7,327	-252	-3.3
1900	7,579	-115	-1.5
1890	7,694	1,787	30.3
1880	5,907	3,157	114.8
1870	2,750	1,351	96.6
1860	1,399	599	74.9
1850	800	...	...
DELAWARE CITY:			
1960	13,282	1,478	12.5
1950	11,804	2,860	32.0
1940	8,944	269	3.1
1930	8,675	-81	-0.9
1920	8,756	-320	-3.5
1910	9,076	1,136	14.3
1900	7,940	-284	-3.5
1890	8,224	1,330	19.3
1880	6,894	1,253	22.2
1870	5,641	1,752	45.1
1860	3,889	1,815	87.5
1850	2,074	1,176	131.0
1840	898	371	70.4
1830	527	158	42.8
1820	369	169	84.5
1810	200	...	...
DOVER CITY:			
1960	11,300	1,448	14.7
1950	9,852	161	1.7
1940	9,691	-25	-0.3
1930	9,716	1,615	19.9
1920	8,101	1,480	22.4
1910	6,621	1,199	22.1
1900	5,422	1,952	56.3
1890	3,470	1,262	57.2
1880	2,208	615	38.6
1870	1,593	250	18.6
1860	1,343	...	...
EAST CLEVELAND CITY:			
1960	37,991	-2,056	-5.1
1950	40,047	552	1.4
1940	39,495	-172	-0.4
1930	39,667	12,375	45.3
1920	27,292	18,113	197.3
1910	9,179	6,422	232.9
1900	2,757	-119	-4.1
1890	[2]2,876	...	...
1880	2,876	...	...
1870	(1)	...	...
EASTLAKE CITY:			
1960	12,467	4,981	66.5
1950	7,486	...	...
EAST LIVERPOOL CITY:			
1960	22,306	-1,911	-7.9
1950	24,217	662	2.8
1940	23,555	226	1.0
1930	23,329	1,918	9.0
1920	21,411	1,024	5.0
1910	20,387	3,902	23.7
1900	16,485	5,529	50.5
1890	10,956	5,388	96.8
1880	5,568	3,463	164.5
1870	2,105	...	...
ELYRIA CITY:			
1960	43,782	13,475	44.5
1950	30,307	5,187	20.6
1940	25,120	-513	-2.0
1930	25,633	5,159	25.2
1920	20,474	5,649	38.1
1910	14,825	6,034	68.6
1900	8,791	3,180	56.7
1890	5,611	834	17.5
1880	4,777	1,739	57.2

[1] Not returned separately.
[2] Estimated.

Table 5.—POPULATION OF INCORPORATED PLACES OF 10,000 OR MORE FROM EARLIEST CENSUS TO 1960—Con.

[Minus sign (-) denotes decrease]

Incorporated place and census year	Population	Increase over preceding census: Number	Increase over preceding census: Percent
ELYRIA CITY—Con.			
1870	3,038	1,425	88.3
1860	1,613	131	8.8
1850	1,482	...	...
EUCLID CITY:			
1960	62,998	21,602	52.2
1950	41,396	23,530	131.7
1940	17,866	5,115	40.1
1930	12,751	9,388	279.2
1920	3,363	1,410	72.2
1910	1,953	...	...
FAIRBORN CITY:			
1960	19,453	11,606	147.9
1950	7,847	...	...
FAIRVIEW PARK CITY:			
1960	14,624	5,313	57.1
1950	9,311	4,611	98.1
1940	4,700	1,011	27.4
1930	3,689	3,047	474.6
1920	642	...	...
FINDLAY CITY:			
1960	30,344	6,499	27.3
1950	23,845	3,617	17.9
1940	20,228	865	4.5
1930	19,363	2,342	13.8
1920	17,021	2,163	14.6
1910	14,858	-2,755	-15.6
1900	17,613	-940	-5.1
1890	18,553	13,920	300.5
1880	4,633	1,318	39.8
1870	3,315	848	34.4
1860	2,467	1,211	96.4
1850	1,256	727	167.8
1840	489	417	...
1830	52	...	...
FOSTORIA CITY:			
1960	15,732	1,381	9.6
1950	14,351	898	6.7
1940	13,453	663	5.2
1930	12,790	2,803	28.1
1920	9,987	390	4.1
1910	9,597	1,867	24.2
1900	7,730	660	9.3
1890	7,070	3,501	98.1
1880	3,569	1,836	105.9
1870	1,733	706	68.7
1860	1,027	...	...
FREMONT CITY:			
1960	17,573	1,036	6.3
1950	16,537	1,827	12.4
1940	14,710	1,288	9.6
1930	13,422	954	7.7
1920	12,468	2,529	25.4
1910	9,939	1,900	17.8
1900	8,439	1,298	18.2
1890	7,141	-1,305	-15.5
1880	8,446	2,991	54.8
1870	5,455	1,945	55.4
1860	3,510	2,046	139.8
1850	1,464	...	...
GALION CITY:			
1960	12,630	2,898	27.1
1950	9,732	1,267	14.6
1940	8,465	1,011	13.2
1930	7,674	300	4.1
1920	7,374	160	2.2
1910	7,214	-68	-0.9
1900	7,282	956	15.1
1890	6,326	691	12.3
1880	5,635	2,112	59.9
1870	3,523	1,557	79.2
1860	1,966	...	...
GARFIELD HEIGHTS CITY:			
1960	38,455	16,793	77.5
1950	21,662	4,673	27.5
1940	16,989	1,400	9.0
1930	15,589	13,039	511.3
1920	2,550	...	...
GIRARD CITY:			
1960	12,997	2,884	28.5
1950	10,113	308	3.1
1940	9,805	-54	-0.5
1930	9,859	3,303	50.4
1920	6,556	2,820	75.5
1910	3,736	1,106	42.1
1900	2,630	...	...
GREENVILLE CITY:			
1960	10,585	1,726	19.5
1950	8,859	1,114	14.4
1940	7,745	789	10.1
1930	7,036	-68	-1.0
1920	7,104	887	13.9
1910	6,237	738	13.4
1900	5,501	28	0.5
GREENVILLE CITY—Con.			
1890	5,473	1,938	54.8
1880	3,535	1,015	40.3
1870	2,520	870	52.7
1860	1,650	605	57.9
1850	1,045	...	...
HAMILTON CITY:			
1960	72,354	14,403	24.9
1950	57,951	7,359	14.5
1940	50,592	-1,584	-3.0
1930	52,176	12,501	31.5
1920	39,675	4,396	12.5
1910	35,279	11,365	47.5
1900	23,914	6,349	36.1
1890	17,565	5,443	44.9
1880	12,122	1,041	9.4
1870	11,081	3,858	53.4
1860	7,223	4,013	125.0
1850	3,210	1,801	127.8
1840	1,409	330	30.6
1830	1,079	419	63.5
1820	660	...	...
IRONTON CITY:			
1960	15,745	-588	-3.6
1950	16,333	482	3.0
1940	15,851	-770	-4.6
1930	16,621	2,614	18.7
1920	14,007	860	6.5
1910	13,147	1,279	10.8
1900	11,868	929	8.5
1890	10,939	2,082	23.5
1880	8,857	3,171	55.8
1870	5,686	1,995	54.1
1860	3,691	...	...
KENT CITY:			
1960	17,836	5,418	43.6
1950	12,418	3,837	44.7
1940	8,581	206	2.5
1930	8,375	1,305	18.5
1920	7,070	2,582	57.5
1910	4,488	-53	-1.2
1900	4,541	1,040	29.7
1890	3,501	192	5.8
1880	3,309	...	...
KETTERING CITY:			
1960	54,462	...	...
LAKEWOOD CITY:			
1960	66,154	-1,917	-2.8
1950	68,071	-1,089	-1.6
1940	69,160	-1,349	-1.9
1930	70,509	28,777	69.0
1920	41,732	26,551	174.9
1910	15,181	11,826	352.5
1900	3,355	...	...
LANCASTER CITY:			
1960	29,916	5,736	23.7
1950	24,180	2,240	10.2
1940	21,940	3,224	17.2
1930	18,716	4,010	27.3
1920	14,706	1,613	12.3
1910	13,093	4,102	45.6
1900	8,991	1,436	19.0
1890	7,555	752	11.1
1880	6,803	2,078	44.0
1870	4,725	422	9.8
1860	4,303	820	23.5
1850	3,483	211	6.4
1840	3,272	1,742	113.9
1830	1,530	...	...
LIMA CITY:			
1960	51,037	791	1.6
1950	50,246	5,535	12.4
1940	44,711	2,424	5.7
1930	42,287	961	2.3
1920	41,326	10,818	35.5
1910	30,508	8,785	40.4
1900	21,723	5,742	35.9
1890	15,981	8,414	111.2
1880	7,567	3,067	68.2
1870	4,500	2,511	126.2
1860	1,989	1,232	162.7
1850	757	...	...
LORAIN CITY:			
1960	68,932	17,730	34.6
1950	51,202	7,077	16.0
1940	44,125	-387	-0.9
1930	44,512	7,217	19.4
1920	37,295	8,412	29.1
1910	28,883	12,855	80.2
1900	16,028	11,165	229.6
1890	4,863	3,268	204.9
1880	1,595	...	...
LYNDHURST CITY:			
1960	16,805	9,446	128.4
1950	7,359	4,968	207.8
1940	2,391	469	24.4
1930	1,922	1,634	567.4
1920	288	...	...
MANSFIELD CITY:			
1960	47,325	3,761	8.6
1950	43,564	6,410	17.3
1940	37,154	3,629	10.8
1930	33,525	5,701	20.5
1920	27,824	7,056	34.0
1910	20,768	3,128	17.7
1900	17,640	4,167	30.9
1890	13,473	3,614	36.7
1880	9,859	1,830	22.8
1870	8,029	3,448	75.3
1860	4,581	1,024	28.8
1850	3,557	2,229	167.8
1840	1,328	488	58.1
1830	840	...	...
MAPLE HEIGHTS CITY:			
1960	31,667	16,081	103.2
1950	15,586	8,858	131.7
1940	6,728	778	13.1
1930	5,950	4,218	243.5
1920	1,732	...	...
MARIETTA CITY:			
1960	16,847	841	5.3
1950	16,006	1,463	10.1
1940	14,543	258	1.8
1930	14,285	-855	-5.6
1920	15,140	2,217	17.2
1910	12,923	-425	-3.2
1900	13,348	5,075	61.3
1890	8,273	2,829	52.0
1880	5,444	226	4.3
1870	5,218	895	20.7
1860	4,323	1,148	36.2
1850	3,175	1,361	75.0
1840	1,814	607	50.3
1830	1,207	...	...
MARION CITY:			
1960	37,079	3,262	9.6
1950	33,817	3,000	9.7
1940	30,817	-267	-0.9
1930	31,084	3,193	11.4
1920	27,891	9,659	53.0
1910	18,232	6,370	53.7
1900	11,862	3,535	42.5
1890	8,327	4,428	113.6
1880	3,899	1,368	54.0
1870	2,531	687	37.3
1860	1,844	533	40.7
1850	1,311	741	130.0
1840	570	283	98.6
1830	287	...	...
MARTINS FERRY CITY:			
1960	11,919	-1,301	-9.8
1950	13,220	-1,509	-10.2
1940	14,729	205	1.4
1930	14,524	2,890	24.8
1920	11,634	2,501	27.4
1910	9,133	1,373	17.7
1900	7,760	1,510	24.2
1890	6,250	2,431	63.7
1880	3,819	...	...
MASSILLON CITY:			
1960	31,236	1,642	5.5
1950	29,594	2,950	11.1
1940	26,644	244	0.9
1930	26,400	8,972	51.5
1920	17,428	3,549	25.6
1910	13,879	1,935	16.2
1900	11,944	1,852	18.4
1890	10,092	3,256	47.6
1880	6,836	1,651	31.8
1870	5,185	1,366	35.8
1860	3,819	...	...
MAUMEE CITY:			
1960	12,063	6,515	117.4
1950	5,548	865	18.5
1940	4,683	95	2.1
1930	4,588	1,393	43.6
1920	3,195	888	38.5
1910	2,307	...	...
MAYFIELD HEIGHTS CITY:			
1960	13,478	7,671	132.1
1950	5,807	3,111	115.4
1940	2,696	84	3.2
1930	2,612	...	...
MIDDLETOWN CITY:			
1960	42,115	8,420	25.0
1950	33,695	2,475	7.9
1940	31,220	1,228	4.1

Table 5.—POPULATION OF INCORPORATED PLACES OF 10,000 OR MORE FROM EARLIEST CENSUS TO 1960—Con.

[Minus sign (-) denotes decrease]

Incorporated place and census year	Population	Increase over preceding census	
		Number	Percent
MIDDLETOWN CITY--Con.			
1930	29,992	6,398	27.1
1920	23,594	10,442	79.4
1910	13,152	3,937	42.7
1900	9,215	1,534	20.0
1890	7,681	3,143	69.3
1880	4,538	1,492	49.0
1870	3,046	976	47.1
1860	2,070	983	90.4
1850	1,087	...	...
MOUNT VERNON CITY:			
1960	13,284	1,099	9.0
1950	12,185	2,063	20.4
1940	10,122	752	8.0
1930	9,370	133	1.4
1920	9,237	150	1.7
1910	9,087	2,454	37.0
1900	6,633	606	10.1
1890	6,027	778	14.8
1880	5,249	373	7.6
1870	4,876	674	16.0
1860	4,202	491	13.2
1850	3,711	...	...
NEWARK CITY:			
1960	41,790	7,515	21.9
1950	34,275	2,788	8.9
1940	31,487	891	2.9
1930	30,596	3,878	14.5
1920	26,718	1,314	5.2
1910	25,404	7,247	39.9
1900	18,157	3,887	27.2
1890	14,270	4,670	48.6
1880	9,600	2,902	43.3
1870	6,698	2,023	43.3
1860	4,675	1,021	27.9
1850	3,654	949	35.1
1840	2,705	1,706	170.8
1830	999	...	...
NEW PHILADELPHIA CITY:			
1960	14,241	1,293	10.0
1950	12,948	620	5.0
1940	12,328	-37	-0.3
1930	12,365	1,647	15.4
1920	10,718	2,176	25.5
1910	8,542	2,329	37.5
1900	6,213	1,757	39.4
1890	4,456	1,386	45.1
1880	3,070	-73	-2.3
1870	3,143	...	...
1860	(1)	...	...
1850	1,413	...	...
NILES CITY:			
1960	19,545	2,772	16.5
1950	16,773	500	3.1
1940	16,273	-41	-0.3
1930	16,314	3,234	24.7
1920	13,080	4,719	56.4
1910	8,361	893	12.0
1900	7,468	3,179	74.1
1890	4,289	410	10.6
1880	3,879	...	...
NORTH COLLEGE HILL CITY:			
1960	12,035	4,114	51.9
1950	7,921	2,690	51.4
1940	5,231	1,092	26.4
1930	4,139	3,035	274.9
1920	1,104	...	...
NORTH OLMSTED CITY:			
1960	16,290	9,686	146.7
1950	6,604	3,117	89.4
1940	3,487	863	32.9
1930	2,624	1,205	84.9
1920	1,419	389	37.8
1910	1,030	...	...
NORWALK CITY:			
1960	12,900	3,125	32.0
1950	9,775	1,564	19.0
1940	8,211	435	5.6
1930	7,776	397	5.4
1920	7,379	-479	-6.1
1910	7,858	784	11.1
1900	7,074	-121	-1.7
1890	7,195	1,491	26.1
1880	5,704	1,206	26.8
1870	4,498	1,659	58.4
1860	2,839	1,402	97.6
1850	1,437	...	...
NORWOOD CITY:			
1960	34,580	-421	-1.2
1950	35,001	991	2.9
1940	34,010	599	1.8
1930	33,411	8,445	33.8
NORWOOD CITY--Con.			
1920	24,966	8,781	54.3
1910	16,185	9,705	149.8
1900	6,480	...	...
OAKWOOD CITY:			
1960	10,493	802	8.3
1950	9,691	2,039	26.6
1940	7,652	1,158	17.8
1930	6,494	5,021	340.9
1920	1,473	1,115	311.5
1910	358	...	...
OREGON CITY:			
1960	13,319	...	...
PAINESVILLE CITY:			
1960	16,116	1,684	11.7
1950	14,432	2,197	18.0
1940	12,235	1,291	11.8
1930	10,944	3,672	50.5
1920	7,272	1,771	32.2
1910	5,501	477	9.5
1900	5,024	269	5.7
1890	4,755	914	23.8
1880	3,841	113	3.0
1870	3,728	1,052	39.3
1860	2,676	...	...
PARMA CITY:			
1960	82,845	53,948	186.7
1950	28,897	12,532	76.6
1940	16,365	2,466	17.7
1930	13,899	...	...
PARMA HEIGHTS CITY:			
1960	18,100	14,199	364.0
1950	3,901	2,571	193.3
1940	1,330	370	38.5
1930	960	650	209.7
1920	310	...	...
PIQUA CITY:			
1960	19,219	1,772	10.2
1950	17,447	1,398	8.7
1940	16,049	40	0.2
1930	16,009	965	6.4
1920	15,044	1,656	12.4
1910	13,388	1,216	10.0
1900	12,172	3,082	33.9
1890	9,090	3,059	50.7
1880	6,031	64	1.1
1870	5,967	1,351	29.3
1860	4,616	1,339	40.9
1850	3,277	...	...
PORTSMOUTH CITY:			
1960	33,637	-3,161	-8.6
1950	36,798	-3,668	-9.1
1940	40,466	-2,094	-4.9
1930	42,560	9,549	28.9
1920	33,011	9,530	40.6
1910	23,481	5,611	31.4
1900	17,870	5,476	44.2
1890	12,394	1,073	9.5
1880	11,321	729	6.9
1870	10,592	4,324	69.0
1860	6,268	2,257	56.3
1850	4,011	...	...
1840	(1)	...	...
1830	1,064	537	101.9
1820	527	...	...
RAVENNA CITY:			
1960	10,918	1,061	10.8
1950	9,857	1,319	15.4
1940	8,538	519	6.5
1930	8,019	800	11.1
1920	7,219	1,909	36.0
1910	5,310	1,307	32.7
1900	4,003	586	17.1
1890	3,417	162	5.0
1880	3,255	1,067	48.8
1870	2,188	411	23.1
1860	1,777	...	...
READING CITY:			
1960	12,832	4,996	63.8
1950	7,836	1,757	28.9
1940	6,079	356	6.2
1930	5,723	1,183	26.1
1920	4,540	555	13.9
1910	3,985	909	29.6
1900	3,076	...	...
1890	(1)	...	...
1880	2,680	1,105	70.2
1870	1,575	345	28.0
1860	1,230	...	...
ROCKY RIVER CITY:			
1960	18,097	6,860	61.0
1950	11,237	2,946	35.5
1940	8,291	2,659	47.2
1930	5,632	3,771	202.6
1920	1,861	687	58.5
1910	1,174	-145	-11.0
1900	1,319	...	...
SALEM CITY:			
1960	13,854	1,100	8.6
1950	12,754	453	3.7
1940	12,301	1,679	15.8
1930	10,622	317	3.1
1920	10,305	1,362	15.2
1910	8,943	1,361	18.0
1900	7,582	1,802	31.2
1890	5,780	1,739	43.0
1880	4,041	341	9.2
1870	3,700	1,811	95.9
1860	1,889	...	...
SANDUSKY CITY:			
1960	31,989	2,614	8.9
1950	29,375	4,501	18.1
1940	24,874	252	1.0
1930	24,622	1,725	7.5
1920	22,897	2,908	14.5
1910	19,989	325	1.7
1900	19,664	1,193	6.5
1890	18,471	2,633	16.6
1880	15,838	2,838	21.8
1870	13,000	4,592	54.6
1860	8,408	3,321	65.3
1850	5,087	...	...
SHAKER HEIGHTS CITY:			
1960	36,460	8,238	29.2
1950	28,222	4,829	20.6
1940	23,393	5,610	31.5
1930	17,783	16,167	1,000.4
1920	1,616	...	...
SIDNEY CITY:			
1960	14,663	3,172	27.6
1950	11,491	1,701	17.4
1940	9,790	489	5.3
1930	9,301	711	8.3
1920	8,590	1,983	30.0
1910	6,607	919	16.2
1900	5,688	838	17.3
1890	4,850	1,027	26.9
1880	3,823	1,015	36.1
1870	2,808	753	36.6
1860	2,055	753	57.8
1850	1,302	589	82.6
1840	713	473	197.1
1830	240	...	...
SOUTH EUCLID CITY:			
1960	27,569	12,137	78.6
1950	15,432	9,286	151.1
1940	6,146	1,747	39.7
1930	4,399	2,794	174.1
1920	1,605	...	...
SPRINGFIELD CITY:			
1960	82,723	4,215	5.4
1950	78,508	7,846	11.1
1940	70,662	1,919	2.8
1930	68,743	7,903	13.0
1920	60,840	13,919	29.7
1910	46,921	8,668	22.7
1900	38,253	6,358	19.9
1890	31,895	11,165	53.9
1880	20,730	8,078	63.8
1870	12,652	5,650	80.7
1860	7,002	1,894	37.1
1850	5,108	3,046	147.7
1840	2,062	982	90.9
1830	[2]1,080	-788	-42.2
1820	1,868	...	...
STEUBENVILLE CITY:			
1960	32,495	-3,377	-9.4
1950	35,872	-1,779	-4.7
1940	37,651	2,229	6.3
1930	35,422	6,914	24.3
1920	28,508	6,117	27.3
1910	22,391	8,042	56.0
1900	14,349	955	7.1
1890	13,394	1,301	10.8
1880	12,093	3,986	49.2
1870	8,107	1,953	31.7
1860	6,154	14	0.2
1850	6,140	1,893	44.6
1840	[3]4,247	1,310	44.6
1830	2,937	...	...
STOW:			
1960	12,194	...	...

[1] Not returned separately.
[2] Population prior to incorporation.
[3] Estimated.

Table 5.—POPULATION OF INCORPORATED PLACES OF 10,000 OR MORE FROM EARLIEST CENSUS TO 1960—Con.

[Minus sign (-) denotes decrease]

Incorporated place and census year	Population	Increase over preceding census: Number	Increase over preceding census: Percent
STEUBENVILLE CITY:			
1960	15,631	3,680	30.9
1950	11,941	202	1.7
1940	11,739	490	4.4
1930	11,249	5,402	92.4
1920	5,847	2,477	73.3
1910	3,370	...	...
TALLMADGE CITY:			
1960	10,246	4,425	76.0
1950	5,821	2,349	68.6
1940	3,472	...	...
TIFFIN CITY:			
1960	21,478	2,526	13.3
1950	18,952	2,890	17.7
1940	16,062	-326	-2.0
1930	16,388	2,053	14.3
1920	14,335	2,681	23.9
1910	11,654	905	8.2
1900	10,749	188	1.7
1890	10,561	2,922	37.1
1880	7,639	2,231	39.5
1870	5,408	1,656	41.5
1860	3,992	1,274	46.9
1850	2,718	...	...
TOLEDO CITY:			
1960	318,003	14,397	4.7
1950	303,616	21,287	7.5
1940	282,349	-8,369	-2.9
1930	290,718	47,554	19.6
1920	243,164	74,667	44.3
1910	168,497	36,673	27.8
1900	131,822	50,388	61.9
1890	81,434	31,297	62.4
1880	50,137	18,333	58.7
1870	31,584	17,816	129.4
1860	13,768	9,939	259.6
1850	3,829	2,607	213.3
1840	1,222	...	...
TROY CITY:			
1960	19,663	3,024	28.4
1950	10,641	964	9.9
1940	9,697	1,072	11.8
1930	8,673	1,415	19.5
1920	7,258	1,138	18.6
1910	6,122	241	4.1
1900	5,881	1,387	30.9
1890	4,494	691	18.2
1880	3,803	798	26.6
1870	3,005	362	13.7
1860	2,643	687	35.1
1850	1,956	609	44.8
1840	1,351	847	168.1
1830	504	231	92.0
1820	273	...	...
UNIVERSITY HEIGHTS CITY:			
1960	16,641	5,073	43.9
1950	11,568	5,383	93.4
1940	5,761	3,744	187.4
1930	2,237	2,106	1,607.6
1920	131	-90	-40.7
1910	221	...	...
UPPER ARLINGTON CITY:			
1960	28,486	19,462	215.7
1950	9,024	3,654	68.0
1940	5,370	2,311	75.5
1930	3,059	2,439	383.4
1920	620	...	...
VERMILION CITY:			
1960	10,461	1,126	12.1
1950	9,335	1,000	12.0
1940	8,335	593	7.7
1930	7,742	121	1.6
1920	7,621	-118	-1.5
1910	7,739	931	13.7
1900	6,808	298	4.6
1890	6,510	258	4.1
VERSAILLES CITY:			
1880	6,252	1,976	46.2
1870	4,276	847	24.7
1860	3,429	1,409	69.8
1850	2,020	950	88.8
1840	1,070	-32	-2.9
1830	1,102	458	71.1
1820	644	...	...
VAN WERT CITY:			
1960	11,323	959	9.3
1950	10,364	1,137	12.3
1940	9,227	755	8.9
1930	8,472	372	4.6
1920	8,100	943	13.2
1910	7,157	735	11.4
1900	6,422	910	16.5
1890	5,512	1,433	35.1
1880	4,079	1,454	55.4
1870	2,625	1,010	62.5
1860	1,615	1,347	502.6
1850	268	...	...
WADSWORTH CITY:			
1960	10,635	2,669	33.5
1950	7,966	1,471	22.6
1940	6,495	565	9.5
1930	5,930	1,188	25.1
1920	4,742	1,669	54.3
1910	3,073	1,309	74.2
1900	1,764	190	12.1
1890	1,574	355	29.1
1880	1,219	270	28.5
1870	949	...	...
WARREN CITY:			
1960	59,648	9,792	19.6
1950	49,856	7,019	16.4
1940	42,837	1,775	4.3
1930	41,062	14,012	51.8
1920	27,050	15,969	144.1
1910	11,081	2,552	29.9
1900	8,529	2,556	42.8
1890	5,973	1,545	34.9
1880	4,428	971	28.1
1870	3,457	1,055	43.9
1860	2,402	...	...
1850	(1)	...	...
1840	1,996	...	...
WARRENSVILLE HEIGHTS VILLAGE:			
1960	18,609	6,483	157.1
1950	4,126	2,951	251.1
1940	1,175	298	34.0
1930	877	...	...
WASHINGTON CITY:			
1960	12,388	1,828	17.3
1950	10,560	1,158	12.3
1940	9,402	976	11.6
1930	8,426	464	5.8
1920	7,962	685	9.4
1910	7,277	1,526	26.5
1900	5,751	9	0.2
1890	5,742	1,944	51.2
1880	3,798	1,681	79.4
1870	2,117	1,082	104.5
1860	1,035	466	81.9
1850	569	...	...
WESTLAKE CITY:			
1960	12,906	7,994	162.7
1950	4,912	1,712	53.5
1940	3,200	747	30.5
1930	2,453	699	39.9
1920	1,754	...	...
WHITEHALL CITY:			
1960	20,818	15,941	326.9
1950	4,877	...	...
WICKLIFFE CITY:			
1960	15,760	10,758	215.1
1950	5,002	1,847	58.5
1940	3,155	664	26.7
1930	2,491	983	65.2
1920	1,508	...	...
WILLOUGHBY CITY:			
1960	15,058	9,456	168.8
1950	5,602	1,238	28.4
1940	4,364	112	2.6
1930	4,252	1,596	60.1
1920	2,656	584	28.2
1910	2,072	319	18.2
1900	1,753	534	43.8
1890	1,219	218	21.8
1880	1,001	134	15.5
1870	867	278	47.2
1860	589	...	...
WILLOWICK CITY:			
1960	18,749	15,072	409.9
1950	3,677	2,762	301.9
1940	915	248	37.2
1930	667	...	...
WOOSTER CITY:			
1960	17,046	3,041	21.7
1950	14,005	2,462	21.3
1940	11,543	801	7.5
1930	10,742	2,538	30.9
1920	8,204	2,068	33.7
1910	6,136	73	1.2
1900	6,063	162	2.7
1890	5,901	61	1.0
1880	5,840	421	7.8
1870	5,419	2,058	61.2
1860	3,361	564	20.2
1850	2,797	884	46.2
1840	1,913	936	95.8
1830	977	510	109.2
1820	467	...	...
XENIA CITY:			
1960	20,445	7,568	58.8
1950	12,877	2,244	21.1
1940	10,633	126	1.2
1930	10,507	1,397	15.3
1920	9,110	404	4.6
1910	8,706	10	0.1
1900	8,696	1,395	19.1
1890	7,301	275	3.9
1880	7,026	649	10.2
1870	6,377	1,719	36.9
1860	4,658	1,634	54.0
1850	3,024	...	...
YOUNGSTOWN CITY:			
1960	166,689	-1,641	-1.0
1950	168,330	610	0.4
1940	167,720	-2,282	-1.3
1930	170,002	37,644	28.4
1920	132,358	53,292	67.4
1910	79,066	34,181	76.2
1900	44,885	11,665	35.1
1890	33,220	17,785	115.2
1880	15,435	7,360	91.1
1870	8,075	5,316	192.7
1860	2,759	...	...
ZANESVILLE CITY:			
1960	39,077	-1,440	-3.6
1950	40,517	3,017	8.0
1940	37,500	1,060	2.9
1930	36,440	6,871	23.2
1920	29,569	1,543	5.5
1910	28,026	4,488	19.1
1900	23,538	2,529	12.0
1890	21,009	2,896	16.0
1880	18,113	8,102	80.9
1870	10,011	782	8.5
1860	9,229	1,300	16.4
1850	7,929	3,163	66.4
1840	4,766	1,672	54.0
1830	3,094	1,042	50.8
1820	2,052	...	...

[1] Not enumerated separately.

Table 6.—AREA AND POPULATION OF COUNTIES, URBAN AND RURAL: 1960 AND 1950

[Minus sign (-) denotes decrease. Percent not shown where less than 0.1]

County	Map reference	Land area in square miles, 1960	1960 population									1950 population			Percent increase, 1950 to 1960		
			Total		Urban				Rural								
			Number	Per square mile	Total	Percent of total population	Urbanized areas	Other urban territory	Total	Places of 1,000 to 2,500	Other rural territory	Total	Urban	Rural	Total	Urban	Rural
The State	...	40,972	9,706,397	236.9	7,123,162	73.4	5,691,776	1,431,386	2,583,235	281,113	2,302,122	7,946,627	5,578,274	2,368,353	22.1	27.7	9.1
Adams	H-3	588	19,982	34.0	...	...	...	...	19,982	5,535	14,447	20,499	...	20,499	-2.5	...	-2.5
Allen	C-2	410	103,691	252.9	69,270	66.8	62,963	6,307	34,421	3,276	31,145	88,183	53,664	34,519	17.6	29.1	-0.3
Ashland	C-6	418	38,771	92.8	20,030	51.7	...	20,030	18,741	...	18,741	33,040	16,810	16,230	17.3	19.2	15.5
Ashtabula	A-8	706	93,067	131.8	49,153	52.8	...	49,153	43,914	5,086	38,828	78,695	42,076	36,619	18.3	16.8	19.9
Athens	G-6	504	46,998	93.3	21,304	45.3	...	21,304	25,694	3,403	22,291	45,839	16,505	29,334	2.5	29.1	-12.4
Auglaize	D-2	400	36,147	90.4	14,493	40.1	...	14,493	21,654	5,218	16,436	30,637	12,005	18,632	18.0	20.7	16.2
Belmont	E-8	535	83,864	156.8	41,761	49.8	33,471	8,290	42,103	5,062	37,041	87,740	45,786	41,954	-4.4	-8.8	0.4
Brown	G-2	491	25,178	51.3	2,674	10.6	...	2,674	22,504	3,232	19,272	22,221	...	22,221	13.3	...	1.3
Butler	G-1	471	199,076	422.7	152,036	76.4	89,778	62,258	47,040	1,475	45,565	147,203	103,909	43,294	35.2	46.3	8.7
Carroll	D-8	388	20,857	53.8	4,543	21.8	...	4,543	16,314	2,255	14,059	19,039	4,244	14,795	9.5	7.0	10.3
Champaign	E-3	433	29,714	68.6	10,461	35.2	...	10,461	19,253	3,270	15,983	26,793	9,335	17,458	10.9	12.1	10.3
Clark	E-3	402	131,440	327.0	94,264	71.7	90,157	4,107	37,176	4,301	32,875	111,661	82,284	29,377	17.7	14.6	26.5
Clermont	G-2	458	80,530	175.8	11,472	14.2	4,362	7,110	69,058	5,704	63,354	42,182	...	42,182	90.9	...	63.7
Clinton	G-3	411	30,004	73.0	11,859	39.5	...	11,859	18,145	2,313	15,832	25,572	7,387	18,185	17.3	60.5	-0.2
Columbiana	G-8	535	107,004	200.0	58,795	54.9	...	58,795	48,209	5,694	42,515	98,920	59,247	39,673	8.2	-0.8	21.5
Coshocton	D-6	545	32,224	59.1	13,106	40.7	...	13,106	19,118	1,476	17,642	31,141	11,675	19,466	3.5	12.3	-1.8
Crawford	G-4	404	46,775	115.8	30,447	65.1	...	30,447	16,328	1,162	15,166	38,738	24,893	13,845	20.7	22.3	17.9
Cuyahoga	B-7	456	1,647,895	3,613.8	1,641,529	99.6	1,641,529	...	6,366	2,891	3,475	1,389,532	1,363,764	25,768	18.6	20.4	-75.3
Darke	E-1	605	45,612	75.4	10,585	23.2	...	10,585	35,027	7,356	27,671	41,799	8,859	32,940	9.1	19.5	6.3
Defiance	B-1	410	31,508	76.8	17,669	56.1	...	17,669	13,839	...	13,839	25,925	13,894	12,031	21.5	27.2	15.0
Delaware	D-4	440	36,107	82.1	13,282	36.8	...	13,282	22,825	1,360	21,465	30,278	11,804	18,474	19.3	12.5	23.6
Erie	B-5	264	68,000	257.6	45,093	66.3	...	45,093	22,907	1,076	21,831	52,565	31,890	20,675	29.4	41.4	10.8
Fairfield	F-5	505	63,912	126.6	29,916	46.8	...	29,916	33,996	3,533	30,463	52,130	24,180	27,950	22.6	23.7	21.6
Fayette	F-3	406	24,775	61.0	12,388	50.0	...	12,388	12,387	...	12,387	22,554	10,560	11,994	9.8	17.3	3.3
Franklin	E-4	537	682,962	1,271.8	629,387	92.2	616,743	12,644	53,575	4,019	49,556	503,410	441,819	61,591	35.7	42.5	-13.0
Fulton	A-2	407	29,301	72.0	4,311	14.7	...	4,311	24,990	8,120	16,870	25,580	3,494	22,086	14.5	23.4	13.1
Gallia	H-6	471	26,120	55.5	8,775	33.6	...	8,775	17,345	...	17,345	24,910	7,871	17,039	4.9	11.5	1.8
Geauga	B-8	407	47,573	116.9	4,436	9.3	1,282	3,154	43,137	3,828	39,309	26,646	...	26,646	78.5	...	61.9
Greene	F-2	416	94,642	227.5	63,578	67.2	38,966	24,612	31,064	3,432	27,632	58,892	33,030	25,862	60.7	92.5	20.1
Guernsey	E-7	519	38,579	74.3	14,562	37.7	...	14,562	24,017	2,447	21,570	38,452	14,739	23,713	0.3	-1.2	1.3
Hamilton	G-1	414	864,121	2,087.2	817,105	94.6	809,717	7,388	47,016	2,878	44,138	723,952	669,807	54,145	19.4	22.0	-13.2
Hancock	C-3	532	53,686	100.9	33,272	62.0	...	33,272	20,414	1,176	19,238	44,280	26,132	18,148	21.2	27.3	12.5
Hardin	G-3	467	29,633	63.5	12,665	42.7	...	12,665	16,968	3,388	13,580	28,673	12,115	16,558	3.3	4.5	2.5
Harrison	D-8	403	17,995	44.7	3,259	18.1	...	3,259	14,736	1,135	13,601	19,054	3,020	16,034	-5.6	7.9	-8.1
Henry	B-2	416	25,392	61.0	6,739	26.5	...	6,739	18,653	3,198	15,455	22,423	5,335	17,088	13.2	26.3	9.2
Highland	G-3	551	29,716	53.9	10,896	36.7	...	10,896	18,820	1,022	17,798	28,188	9,988	18,200	5.4	9.1	3.4
Hocking	F-5	420	20,168	48.0	6,417	31.8	...	6,417	13,751	...	13,751	19,520	5,972	13,548	3.3	7.5	1.5
Holmes	D-6	423	21,591	51.0	3,101	14.4	...	3,101	18,490	...	18,490	18,760	...	18,760	15.1	...	-1.4
Huron	B-5	497	47,326	95.2	22,651	47.9	...	22,651	24,675	6,137	18,538	39,353	18,456	20,897	20.3	22.7	18.1
Jackson	G-5	420	29,372	69.9	12,708	43.3	...	12,708	16,664	1,748	14,916	27,767	12,195	15,572	5.8	4.2	7.0
Jefferson	D-9	411	99,201	241.4	55,095	55.5	47,315	7,780	44,106	7,568	36,538	96,495	47,589	48,906	2.8	15.8	-9.8
Knox	D-5	523	38,808	74.2	13,284	34.2	...	13,284	25,524	5,564	19,960	35,287	12,185	23,102	10.0	9.0	10.5
Lake	A-8	232	148,700	640.9	117,950	79.3	117,950	...	30,750	2,614	28,136	75,979	43,049	32,930	95.7	174.0	-6.6
Lawrence	I-5	456	55,438	121.6	24,897	44.9	24,897	...	30,541	...	30,541	49,115	20,431	28,684	12.9	21.9	6.5
Licking	E-5	686	90,242	131.5	47,539	52.7	...	47,539	42,703	8,715	33,988	70,645	36,928	33,717	27.7	28.7	26.7
Logan	D-3	461	34,803	75.5	11,424	32.8	...	11,424	23,379	3,641	19,738	31,329	10,232	21,097	11.1	11.6	10.8
Lorain	B-6	495	217,500	439.4	171,664	78.9	158,265	13,399	45,836	7,353	38,483	148,162	102,665	45,497	46.8	67.2	0.7
Lucas	A-3	343	456,931	1,332.2	423,284	92.6	423,284	...	33,647	2,991	30,656	395,551	353,218	42,333	15.5	19.8	-20.5
Madison	E-4	464	26,454	57.0	9,153	34.6	...	9,153	17,301	2,705	14,596	22,300	5,222	17,078	18.6	75.3	1.3
Mahoning	C-8	419	300,480	717.1	251,624	83.7	243,933	7,691	48,856	2,414	46,442	257,629	213,327	44,302	16.6	18.0	10.3
Marion	D-4	405	60,221	148.7	37,079	61.6	...	37,079	23,142	1,067	22,075	49,959	33,817	16,142	20.5	9.6	43.4
Medina	C-6	424	65,315	154.0	30,595	46.8	...	30,595	34,720	3,403	31,317	40,417	13,063	27,354	61.6	134.2	26.9
Meigs	G-6	434	22,159	51.1	6,718	30.3	...	6,718	15,441	...	15,441	23,227	7,102	16,125	-4.6	-5.4	-4.2
Mercer	D-1	454	32,559	71.7	10,425	32.0	...	10,425	22,134	2,491	19,643	28,311	5,703	22,608	15.0	82.8	-2.1
Miami	E-2	407	72,901	179.1	40,143	55.1	...	40,143	32,758	4,821	27,937	61,309	31,412	29,897	18.9	27.8	9.6
Monroe	F-8	455	15,268	33.6	2,956	19.4	...	2,956	12,312	...	12,312	15,362	...	15,362	-0.6	...	-19.9
Montgomery	F-1	465	527,080	1,133.5	475,623	90.2	462,698	12,925	51,457	4,046	47,411	398,441	335,936	62,505	32.3	41.6	-17.7
Morgan[1]	F-6	417	12,747	30.6	...	...	...	...	12,747	2,257	10,490	12,836	...	12,836	-0.7	...	-0.7
Morrow	D-5	404	19,405	48.0	2,788	14.4	...	2,788	16,617	1,613	15,004	17,168	...	17,168	13.0	...	-3.2
Muskingum	E-6	663	79,159	119.4	39,077	49.4	...	39,077	40,082	8,150	31,932	74,535	40,517	34,018	6.2	-3.6	17.8
Noble	F-7	399	10,982	27.5	...	...	...	...	10,982	1,999	8,983	11,750	...	11,750	-6.5	...	-6.5
Ottawa	A-4	263	35,323	134.3	9,773	27.7	...	9,773	25,550	3,259	22,291	29,469	5,541	23,928	19.9	76.4	6.8
Paulding	B-1	416	16,792	40.4	2,936	17.5	...	2,936	13,856	2,752	11,104	15,047	...	15,047	11.6	...	-7.9
Perry	F-6	409	27,864	68.1	7,472	26.8	...	7,472	20,392	5,267	15,125	28,999	7,193	21,806	-3.9	3.9	-6.5
Pickaway	F-4	507	35,855	70.7	11,059	30.8	...	11,059	24,796	1,639	23,157	29,352	8,723	20,629	22.2	26.8	20.2
Pike	G-4	443	19,380	43.7	3,830	19.8	...	3,830	15,550	1,244	14,306	14,607	...	14,607	32.7	...	6.5
Portage	B-8	504	91,798	182.1	39,857	43.4	21,113	18,744	51,941	3,867	48,074	63,954	28,394	35,560	43.5	40.4	46.1
Preble	F-1	427	32,498	76.1	5,034	15.5	...	5,034	27,464	5,926	21,538	27,081	4,242	22,839	20.0	18.7	20.3
Putnam	C-2	486	28,331	58.3	3,245	11.5	...	3,245	25,086	5,053	20,033	25,248	2,962	22,286	12.2	9.6	12.6
Richland	C-5	497	117,761	236.9	78,649	66.8	...	78,649	39,112	5,338	33,774	91,305	58,553	32,752	29.0	34.3	19.4
Ross	G-4	687	61,215	89.1	24,957	40.8	...	24,957	36,258	2,067	34,191	54,424	20,133	34,291	12.5	24.0	5.7
Sandusky	B-4	410	56,486	137.8	28,931	51.2	...	28,931	27,555	5,441	22,114	46,114	23,589	22,525	22.5	22.6	22.3
Scioto	H-4	609	84,216	138.3	43,403	51.5	...	43,403	40,813	2,390	38,423	82,910	44,165	38,745	1.6	-1.7	5.3
Seneca	B-4	551	59,326	107.7	33,873	57.1	...	33,873	25,453	665	24,788	52,978	31,016	21,962	12.0	9.2	15.9
Shelby	D-2	409	33,586	82.1	14,663	43.7	...	14,663	18,923	...	18,923	28,488	11,491	16,997	17.9	27.6	11.3
Stark	C-8	573	340,345	594.0	244,012	71.7	213,574	30,438	96,333	14,404	81,929	283,194	201,772	81,422	20.2	20.9	18.3
Summit	B-7	413	513,569	1,243.5	445,965	86.8	445,965	...	67,604	2,438	65,166	410,032	352,196	57,836	25.3	26.6	16.9
Trumbull	B-8	620	208,526	336.3	139,730	67.0	128,815	10,915	68,796	1,957	66,839	158,915	98,611	60,304	31.2	41.7	14.1
Tuscarawas	D-7	551	76,789	139.4	40,173	52.3	...	40,173	36,616	2,944	33,672	70,320	38,360	31,960	9.2	4.7	14.6
Union	D-4	434	22,853	52.7	4,952	21.7	...	4,952	17,901	2,916	14,985	20,687	4,256	16,431	10.5	16.4	8.9
Van Wert	C-1	409	28,840	70.5	14,568	50.5	...	14,568	14,272	...	14,272	26,971	13,166	13,805	6.9	10.6	3.4
Vinton	G-5	411	10,274	25.0	...	...	...	...	10,274	2,564	7,710	10,759	...	10,759	-4.5	...	-4.5
Warren	G-2	408	65,711	161.1	21,390	32.6	...	21,390	44,321	2,775	41,546	38,505	10,006	28,499	70.7	113.8	55.5
Washington[1]	F-7	637	51,689	81.1	22,265	43.1	...	22,265	29,424	1,194	28,230	44,407	16,006	28,401	16.4	39.1	3.6
Wayne	C-6	551	75,497	137.0	28,967	38.4	...	28,967	46,530	8,120	38,410	58,716	22,968	35,748	28.6	26.1	30.2
Williams	A-1	421	29,968	71.2	11,492	38.3	...	11,492	18,476	3,963	14,513	26,202	10,232	15,970	14.4	12.3	15.7
Wood	B-3	618	72,596	117.5	31,993	44.1	14,999	16,994	40,603	2,312	38,291	59,605	25,902	33,703	21.8	23.5	20.5
Wyandot	C-4	406	21,648	53.3	8,663	40.0	...	8,663	12,985	...	12,985	19,785	7,657	12,128	9.4	13.1	7.1

[1] Area annexed to Morgan from Washington since 1950.

Table 7.—POPULATION OF COUNTIES, BY MINOR CIVIL DIVISIONS: 1940 TO 1960

["U" denotes an unincorporated place. For changes in boundaries, etc., between 1940 and 1950, see table 6 for this State in *U. S. Census of Population: 1950*, Vol. I or II. Total population of a place located in 2 or more minor civil divisions appears in table 8. Minor civil division figures for 1950 and 1940 do not necessarily add to county totals]

County and minor civil division	1960	1950	1940
ADAMS COUNTY	19,982	20,499	21,705
Bratton twp.	980	718	752
Brush Creek twp.	1,163	1,250	1,230
Franklin twp.	923	991	1,195
Green twp.	905	935	1,287
Rome village	149	151	169
Jefferson twp.	1,162	1,207	1,481
Liberty twp.	756	877	912
Manchester twp.	2,199	2,337	2,260
Manchester village	2,172	2,281	2,163
Meigs twp.	2,849	2,820	3,022
Peebles village	1,601	1,498	1,326
Monroe twp.	628	737	803
Oliver twp.	614	684	693
Scott twp.	1,478	1,375	1,607
Seaman village	716	726	728
Sprigg twp.	1,304	1,343	1,453
Tiffin twp.	3,134	2,761	2,636
West Union village[1]	1,762	1,508	1,334
Wayne twp.	873	890	951
Cherry Fork village	183	197	219
Winchester twp.	1,390	1,374	1,463
Winchester village	788	690	798
ALLEN COUNTY	103,691	88,183	73,303
Amanda twp.	1,227	980	879
American twp.	32,887	25,151	2,957
Elida village[1]	1,215	627	551
Lima city (pt.)[2]	22,488	19,270	...
Auglaize twp.	2,303	1,912	1,719
Harrod village	563	482	422
Bath twp.	23,947	22,919	3,438
Lima city (pt.)	15,640	17,469	...
Jackson twp.	1,999	1,731	1,603
Lafayette village	476	444	411
Marion twp.	5,938	5,382	4,824
Delphos city (pt.)	3,716	3,148	3,086
Monroe twp.	1,952	1,699	1,622
Cairo village[2]	566	525	440
Perry twp.	15,043	14,207	1,944
Lima city (pt.)	10,626	10,895	...
Richland twp.	4,435	4,179	3,765
Beaverdam village	514	490	377
Bluffton village[3]	2,591	2,423	2,077
Shawnee twp.	9,638	6,408	2,336
Lima city (pt.)	2,283	2,612	...
Spencer twp.	2,944	2,625	2,340
Spencerville village	2,061	1,826	1,623
Sugar Creek twp.	1,166	990	969
ASHLAND COUNTY	38,771	33,040	29,785
Clear Creek twp.	1,380	1,165	988
Savannah village	409	427	358
Green twp.	2,993	2,777	2,541
Loudonville village (pt.)[3]	964	941	879
Perrysville village[3]	769	674	728
Hanover twp.	2,347	2,221	2,196
Loudonville village (pt.)	1,647	1,582	1,455
Jackson twp.	1,332	1,223	1,074
Polk village	358	322	275
Lake twp.	334	475	494
Mifflin twp.	739	758	492
Mifflin village[3]	216	186	161
Milton twp.[3]	1,633	1,287	1,019
Mohican twp.	1,467	1,333	1,300
Jeromesville village	540	513	474
Montgomery twp.[3]	2,139	16,028	13,923
Orange twp.	1,708	1,349	1,348
Perry twp.	1,156	965	987
Ruggles twp.	649	603	542
Sullivan twp.	968	843	883
Troy twp.	707	687	657
Union twp.[3]	17,419	...	...
Ashland city[3]	17,419	14,287	12,453
Vermillion twp.	1,620	1,396	1,361
Hayesville village	435	381	363
ASHTABULA COUNTY	93,067	78,695	68,674
Andover twp.	1,853	1,761	1,554
Andover village	1,116	1,102	945
Ashtabula twp.	27,964	26,508	23,230
Ashtabula city (pt.)[4]	20,836	22,019	20,193
East Ashtabula (U)	4,179	2,380	...
Austinburg twp.	1,408	951	1,016
Cherry Valley twp.	583	574	532
Colebrook twp.	712	719	750
Conneaut twp.[4]	10,557	10,230	12,328
Conneaut city[4]	10,557	10,230	9,355
Denmark twp.	769	663	666
Dorset twp.	915	824	793
Geneva twp.[4]	8,466	7,368	6,031
Geneva city[4]	5,677	4,718	4,171
Geneva-on-the-Lake village	631	388	172
Harpersfield twp.[4]	1,414	1,111	950
Hartsgrove twp.	880	781	592
Jefferson twp.	3,773	3,579	2,782
Jefferson village	2,116	1,844	1,676
ASHTABULA COUNTY--Con.			
Kingsville twp.	3,706	2,640	2,064
North Kingsville village	1,854	1,271	834
Lakeville twp.[4]	4,181	3,432	...
Lakeville village[4]	4,181	3,432	...
Lenox twp.	998	764	714
Monroe twp.	1,552	1,250	991
Morgan twp.	1,355	1,090	1,020
Rock Creek village	673	604	492
New Lyme twp.	847	808	729
Orwell twp.	1,613	1,283	1,101
Orwell village[4]	819	759	579
Pierpont twp.	983	861	821
Plymouth twp.	1,576	1,161	975
Richmond twp.	735	768	730
Rome twp.	648	550	549
Saybrook twp.	9,964	5,626	4,095
Ashtabula city (pt.)[4]	3,723	1,677	1,212
Sheffield twp.	999	705	633
Trumbull twp.	840	764	666
Wayne twp.	592	633	620
Williamsfield twp.	906	858	908
Windsor twp.	1,340	1,053	894
ATHENS COUNTY	46,998	45,839	46,166
Alexander twp.	1,036	1,037	1,129
Ames twp.	868	863	1,006
Amesville village	255	269	286
Athens twp.	20,953	18,081	13,350
Athens city[5]	16,470	11,660	7,696
The Plains (U)	1,148	...	...
Bern twp.	490	703	1,071
Canaan twp.	932	1,031	1,179
Carthage twp.	815	773	858
Dover twp.	3,158	3,303	4,033
Chauncey village	996	1,016	1,234
Lee twp.	1,292	1,065	1,084
Albany village	629	525	551
Lodi twp.	881	841	941
Rome twp.	1,149	1,212	1,363
Trimble twp.	4,961	5,533	7,461
Glouster village	2,255	2,327	2,847
Jacksonville village	580	657	812
Trimble village	481	566	686
Troy twp.	1,821	1,753	1,683
Coolville village	443	469	463
Waterloo twp.	1,706	1,948	2,272
York twp.	6,936	7,496	8,736
Buchtel village	499	569	775
Nelsonville city[5]	4,834	4,845	5,368
AUGLAIZE COUNTY	36,147	30,637	28,037
Clay twp.	879	948	959
Duchouquet twp.	9,808	7,987	7,173
Cridersville village	1,053	684	581
Wapakoneta city[6]	6,756	5,797	5,225
German twp.	2,769	2,293	2,223
New Bremen village[6]	1,972	1,546	1,434
Goshen twp.	552	520	564
Jackson twp.	2,889	2,401	2,164
Minster village	2,193	1,728	1,504
Logan twp.	1,011	957	1,006
Buckland village	300	274	287
Moulton twp.	1,054	855	880
Noble twp.	1,011	890	955
Pusheta twp.	994	846	859
St. Marys twp.	9,970	8,106	6,782
St. Marys city[6]	7,737	6,208	5,532
Salem twp.	625	613	666
Union twp.	1,414	1,302	1,187
Uniopolis village	298	271	220
Washington twp.	1,640	1,476	1,383
New Knoxville village	792	662	557
Wayne twp.	1,531	1,443	1,236
Waynesfield village	765	733	592
BELMONT COUNTY	83,864	87,740	95,614
Colerain twp.	4,101	4,520	4,968
Flushing twp.	2,606	2,711	3,218
Flushing village[7]	1,189	1,158	1,217
Holloway village	541	654	733
Goshen twp.	2,739	2,915	3,056
Belmont village	563	638	697
Bethesda village	1,178	1,158	1,127
Kirkwood twp.	860	970	1,170
Fairview village (pt.)	11	10	5
Mead twp.	7,245	6,602	6,536
Shadyside village	5,028	4,433	4,048
Pease twp.	24,813	26,038	28,781
Bridgeport village	3,824	4,309	4,353
Brookside village	831	845	975
Martins Ferry city	11,919	13,220	14,729
Yorkville village (pt.)	548	538	613
Pultney twp.	16,464	18,426	20,028
Bellaire city[7]	11,502	12,573	13,799
Richland twp.	8,740	7,672	7,591
St. Clairsville village	3,865	3,040	2,797
Smith twp.	1,451	1,486	1,561
Somerset twp.	956	1,099	1,393
BELMONT COUNTY--Con.			
Union twp.	1,716	2,012	2,335
Morristown village	396	404	410
Warren twp.	5,901	6,270	6,801
Barnesville village	4,425	4,665	5,002
Washington twp.	729	895	1,074
Wayne twp.	548	718	850
Wilson village (pt.)[7]	...	...	...
Wheeling twp.	1,930	2,365	3,152
York twp.	3,061	3,041	3,100
Powhatan Point village	2,147	2,135	2,054
BROWN COUNTY	25,178	22,221	21,638
Byrd twp.	731	825	834
Clark twp.	1,922	1,351	1,237
Hamersville village	524	380	349
Eagle twp.	731	582	742
Franklin twp.	657	684	664
Green twp.	2,058	1,636	1,494
Mount Orab village (pt.)	860	660	574
Huntington twp.	1,683	1,679	1,620
Aberdeen village[8]	774	551	497
Jackson twp.	668	696	748
Jefferson twp.	947	1,042	991
Russellville village	412	438	452
Lewis twp.	1,559	1,548	1,561
Higginsport village	412	385	373
Perry twp.	2,232	1,969	1,862
Fayetteville village	389	401	394
St. Martin village	152	129	130
Pike twp.	1,357	992	809
Mount Orab village (pt.)	198	98	15
Pleasant twp.	3,777	3,166	2,885
Georgetown village[8]	2,674	2,200	1,848
Scott twp.	727	656	745
Sterling twp.	1,122	870	854
Union twp.	3,362	3,095	3,286
Ripley village[8]	2,174	1,792	1,623
Washington twp.	1,645	1,430	1,306
Sardinia village	799	699	615
BUTLER COUNTY	199,076	147,203	120,249
Fairfield twp.[9]	16,023	6,853	4,602
Fairfield city[9]	9,734	...	...
Hamilton city[9]	72,354	57,951	50,592
Hanover twp.[9]	4,958	3,266	2,331
Millville village (pt.)[9]	346	179	108
Lemon twp.[9]	14,415	12,800	8,484
Mayfield (U)	2,747	1,926	...
Monroe village[9]	1,475	360	307
Oneida-Rolling Mill Park (U)	6,504	...	...
Liberty twp.	3,143	2,195	1,628
Madison twp.	9,286	4,498	3,697
Trenton village[9]	3,064	987	777
Middletown city[9]	42,115	33,695	31,220
Milford twp.	2,135	1,688	1,532
Somerville village	478	383	359
Morgan twp.	2,174	1,511	1,446
Oxford twp.	11,909	10,280	4,685
College Corner village (pt.)	158	193	153
Oxford village[9]	7,828	6,944	2,756
Reily twp.	1,629	1,195	1,157
Ross twp.[9]	3,340	1,984	1,536
Millville village (pt.)	330	279	227
St. Clair twp.[9]	7,011	4,950	3,828
New Miami village	2,360	1,860	1,443
Seven Mile village (pt.)	219	191	170
Union twp.	6,236	2,545	2,109
Wayne twp.	2,348	1,792	1,402
Jacksonburgh village	100	114	67
Seven Mile village (pt.)	471	378	379
CARROLL COUNTY	20,857	19,039	17,449
Augusta twp.	1,246	1,169	985
Brown twp.	5,267	4,974	4,301
Malvern village	1,320	1,277	1,177
Minerva village (pt.)[10]	1,757	1,586	1,374
Center twp.	3,893	3,450	3,245
Carrollton village[10]	2,786	2,658	2,548
East twp.	650	563	519
Fox twp.	897	874	916
Harrison twp.	1,249	954	765
Lee twp.	989	964	858
Loudon twp.	1,156	962	974
Monroe twp.	1,145	1,078	983
Dellroy village	391	353	335
Sherrodsville village (pt.)	93	67	48
Orange twp.	1,238	1,134	956
Leesville village	287	297	212
Sherrodsville village (pt.)	387	359	285
Perry twp.	693	636	674
Rose twp.	1,373	1,230	1,234
Magnolia village (pt.)	935	371	387
Union twp.	460	515	497
Washington twp.	601	536	542

See footnotes at end of table, p. 29.

Table 7.—POPULATION OF COUNTIES, BY MINOR CIVIL DIVISIONS: 1940 TO 1960—Con.

["U" denotes an unincorporated place. For changes in boundaries, etc., between 1940 and 1950, see table 6 for this State in *U. S. Census of Population: 1950*, Vol. I or II. Total population of a place located in 2 or more minor civil divisions appears in table 8. Minor civil division figures for 1950 and 1940 do not necessarily add to county totals]

County and minor civil division	1960	1950	1940
CHAMPAIGN COUNTY	29,714	26,793	25,258
Adams twp.	1,084	994	1,011
Concord twp.	786	850	882
Goshen twp.	2,984	2,817	2,589
Mechanicsburg village	1,810	1,920	1,653
Harrison twp.	624	661	650
Jackson twp.	3,326	1,913	1,814
Christiansburg village	788	666	536
St. Paris village (pt.)	1,295	178	183
Johnson twp.	1,217	2,039	1,955
St. Paris village (pt.)	165	1,244	1,125
Mad River twp.	1,596	1,511	1,550
Rush twp.	1,989	1,900	1,781
North Lewisburg village	879	854	720
Woodstock village	310	316	263
Salem twp.[11]	1,852	1,533	1,585
Union twp.	1,199	972	989
Mitual village	163	178	120
Urbana city[11]	10,461	9,335	8,335
Urbana twp.[11]	1,553	1,217	1,123
Wayne twp.	1,043	1,051	994
CLARK COUNTY	131,440	111,661	95,647
Bethel twp.	11,363	6,033	4,195
Crystal Lakes (U)	1,569	1,115	...
Donnelsville village	273	285	254
New Carlisle village[12]	4,107	1,640	1,237
German twp.	3,661	2,772	2,231
Lawrenceville village	252	191	191
Tremont City village	414	396	406
Greene twp.	2,346	1,564	1,330
Clifton village (pt.)	56	37	35
Harmony twp.	2,424	2,167	1,872
Vienna village	440	424	420
Madison twp.	2,562	2,448	2,232
South Charleston village	1,305	1,452	1,198
Mad River twp.	5,153	2,471	1,843
Enon village[12]	1,227	462	281
Moorefield twp.[12]	3,964	1,968	1,664
Pike twp.	2,001	1,688	1,612
North Hampton village	495	424	383
Pleasant twp.	1,568	1,492	1,262
Catawba village	355	313	279
Springfield city[12]	82,723	78,508	70,662
Springfield twp.[12]	13,675	10,550	6,744
CLERMONT COUNTY	80,530	42,182	34,109
Batavia twp.	7,605	4,239	3,673
Amelia village (pt.)	517	322	312
Batavia village[13]	1,729	1,445	1,320
Franklin twp.	2,533	2,083	1,925
Felicity village	878	716	641
Goshen twp.	6,514	2,201	1,684
Jackson twp.	1,700	1,292	1,054
Miami twp.	17,002	7,943	6,457
Loveland village (pt.)	1,465	1,295	1,076
Milford village (pt.)[13]	4,045	2,379	2,070
Monroe twp.	2,668	1,662	1,433
Ohio twp.	4,296	2,960	2,623
New Richmond village[13]	2,834	1,960	1,767
Pierce twp.	4,626	2,292	1,764
Amelia village (pt.)	396	279	238
Stonelick twp.	3,479	1,956	1,544
Owensville village	609	419	334
Tate twp.	6,594	4,533	3,535
Bethel village	2,019	1,932	1,604
Union twp.	15,204	4,757	2,818
Withamsville (U)	2,811	...	...
Washington twp.	1,877	1,612	1,604
Moscow village	438	336	309
Neville village	164	127	127
Wayne twp.	2,171	1,483	1,282
Newtonsville village[13]	339	182	166
Williamsburg twp.	4,261	3,169	2,713
Williamsburg village[13]	1,956	1,490	1,194
CLINTON COUNTY	30,004	25,572	22,574
Adams twp.	910	691	610
Chester twp.	1,230	1,173	1,055
Clark twp.	1,528	1,392	1,394
Martinsville village	488	399	409
Green twp.	1,991	1,944	1,831
New Vienna village[14]	858	807	752
Jefferson twp.	1,172	1,135	1,050
Midland village	367	338	285
Liberty twp.	1,080	1,094	1,006
Port William village	360	352	269
Marion twp.	3,853	2,749	2,404
Blanchester village	2,944	2,109	1,785
Richland twp.	3,418	2,625	2,491
Sabine village	2,313	1,696	1,525
Union twp.	10,977	9,100	7,401
Wilmington city[14]	8,915	7,387	5,971
Vernon twp.	1,455	1,219	1,102
Clarksville village	583	510	430
Washington twp.	967	977	842
Wayne twp.	805	827	811
Wilson twp.	618	646	577

County and minor civil division	1960	1950	1940
COLUMBIANA COUNTY	107,004	98,920	90,121
Butler twp.	2,341	1,971	1,677
Center twp.	6,265	5,689	5,539
Lisbon village	3,579	3,293	3,379
Elkrun twp.	1,804	1,714	1,483
Fairfield twp.	7,036	6,003	4,803
Columbiana village[15]	4,164	3,369	2,687
Leetonia village (pt.)[15]	105	115	...
Franklin twp.	751	672	608
Summitville village	144	150	...
Hanover twp.	2,460	2,001	1,692
Hanoverton village	442	344	292
Knox twp.	3,384	2,730	2,091
Liverpool twp.	26,947	27,884	26,406
Calcutta (U) (pt.)	957	...	...
East Liverpool city	22,306	24,217	23,555
Liverpool North (U)	1,575	...	...
Madison twp.	2,159	1,760	1,398
Middleton twp.	2,491	1,995	2,087
Rogers village	295	297	300
Perry twp.	16,953	15,022	13,861
Salem city[15]	13,854	12,754	12,301
St. Clair twp.	5,737	3,686	2,797
Calcutta (U) (pt.)	1,264	...	...
Salem twp.	5,176	4,888	4,440
Leetonia village (pt.)	2,438	2,450	2,259
Washingtonville village (pt.)	589	613	613
Unity twp.	9,353	8,676	7,661
East Palestine city	5,232	5,195	5,123
New Waterford village	711	610	547
Washington twp.	2,665	2,702	2,650
Salineville village	1,898	2,018	2,018
Wayne twp.	570	577	508
Wellsville twp.	7,117	7,854	7,672
Wellsville city	7,117	7,854	7,672
West twp.	2,094	1,760	1,629
Yellow Creek twp.	1,701	1,336	1,119
COSHOCTON COUNTY	32,224	31,141	30,594
Adams twp.	579	670	653
Bedford twp.	367	496	508
Bethlehem twp.	675	601	527
Clark twp.	609	647	744
Crawford twp.	806	790	817
Franklin twp.	1,196	1,341	1,302
Conesville village	451	466	...
Jackson twp.	2,004	1,911	1,772
Coshocton city (pt.)[16]	652	...	...
Jefferson twp.	1,145	1,132	1,142
Nellie village	145	165	121
Warsaw village[16]	594	484	455
Keene twp.	846	668	713
Lafayette twp.	2,754	2,377	2,068
West Lafayette village[16]	1,476	1,346	1,152
Linton twp.	743	812	845
Plainfield village	178	136	130
Mill Creek twp.	415	431	438
Monroe twp.	364	461	557
Newcastle twp.	416	475	582
Oxford twp.	1,171	988	992
Perry twp.	395	349	430
Pike twp.	383	371	369
Tiverton twp.	377	376	509
Tuscarawas twp.	14,968	14,128	13,395
Coshocton city (pt.)[16]	12,454	...	...
Virginia twp.	717	760	904
Washington twp.	441	487	507
White Eyes twp.	853	870	820
CRAWFORD COUNTY	46,775	38,738	35,571
Auburn twp.	1,140	1,127	1,038
Tiro village	334	335	315
Bucyrus twp.	11,882	10,240	9,749
Bucyrus city (pt.)[17]	10,967	9,412	8,933
Chatfield twp.	947	882	900
Chatfield village	263	204	216
Cranberry twp.	1,983	1,703	1,651
New Washington village	1,162	910	857
Dallas twp.	440	446	450
Galion city[17]	12,650	9,952	8,685
Holmes twp.	2,151	1,721	1,675
Bucyrus city (pt.)	907	690	622
Jackson twp.	6,000	4,995	4,677
Crestline village[17]	5,521	4,614	4,337
Jefferson twp.	1,185	963	832
North Robinson village (pt.)	44	41	23
Liberty twp.	1,295	1,135	1,101
Lykens twp.	759	698	741
Polk twp.[17]	1,713	1,054	543
Sandusky twp.	449	435	442
Texas twp.	385	377	368
Tod twp.	708	604	623
Vernon twp.	695	592	611
Whetstone twp.	2,393	1,814	1,485
Bucyrus city (pt.)	402	225	172
North Robinson village (pt.)	245	211	172

County and minor civil division	1960	1950	1940
CUYAHOGA COUNTY	1,647,895	1,389,532	1,217,250
Bay twp.	14,489	6,917	3,356
Bay city	14,489	6,917	3,356
Beachwood twp.[18]	6,089	1,073	372
Beachwood village[18]	6,089	1,073	372
Bedford city	15,223	9,105	7,390
Bedford twp.	10,334	5,810	2,106
Bedford Heights village[18]	5,275	...	...
Oakwood village[18]	3,283	...	...
Walton Hills village[18]	1,776	...	...
Bentleyville twp.	301	152	117
Bentleyville village	301	152	117
Berea twp.[18]	16,592	12,051	6,025
Berea city[18]	16,592	12,051	6,025
Bratenahl twp.	1,332	1,240	1,350
Bratenahl village	1,332	1,240	1,350
Brooklyn twp.	381	399	445
Linndale village	381	399	445
Brooklyn Heights twp.	1,449	931	496
Brooklyn Heights village	1,449	931	496
Brook Park twp.[18]	12,856	2,606	1,122
Brook Park village[18]	12,856	2,606	1,122
Chagrin Falls twp.	65	55	24
Chagrin Falls village	3,458	3,085	2,505
Charleston twp.[18]	7,282	2,299	1,225
Middleburg Heights village[18]	7,282	2,299	1,225
Cleveland city	876,050	914,808	878,336
Cleveland Heights twp.	61,813	59,141	54,992
Cleveland Heights city	61,813	59,141	54,992
Dover twp.	12,906	4,912	3,200
Westlake city[18]	12,906	4,912	3,200
East Brecksville twp.	5,435	2,664	1,900
Brecksville village	5,435	2,664	1,900
East Cleveland twp.	37,991	40,047	39,495
East Cleveland city	37,991	40,047	39,495
East Independence twp.	6,868	3,105	1,815
Independence village	6,868	3,105	1,815
Euclid twp.	62,998	41,396	17,866
Euclid city	62,998	41,396	17,866
Euclidville twp.	16,805	7,359	2,391
Lyndhurst city[18]	16,805	7,359	2,391
Fairview twp.	14,624	9,311	4,700
Fairview Park city[18]	14,624	9,311	4,700
Garfield twp.	2,006	897	492
Orange village	2,006	897	492
Glenwillow village	359	257	218
Goldwood twp.	2,018	661	208
Parkview village	2,018	661	208
Highland Heights twp.	2,929	762	356
Highland Heights village	2,929	762	356
Hunting Valley village (pt.)	550	430	336
Idlewood twp.[18]	16,641	11,566	5,981
University Heights city[18]	16,641	11,566	5,981
Independence twp.	5,708	1,350	555
Seven Hills village	5,708	1,350	555
Lakewood city	66,154	68,071	69,160
Laurel twp.	10,733	6,317	1,108
Brooklyn city[18]	10,733	6,317	1,108
Maple Heights twp.	31,667	15,586	6,728
Maple Heights city	31,667	15,586	6,728
Mayfield village	1,977	805	448
Mayfield Heights twp.	13,478	5,807	2,696
Mayfield Heights city[18]	13,478	5,807	2,696
Moreland Hills twp.	2,188	1,040	561
Moreland Hills village	2,188	1,040	561
Newburgh Heights twp.	3,512	3,689	3,830
Newburgh Heights village	3,512	3,689	3,830
North Olmsted twp.	16,290	6,604	3,487
North Olmsted city[18]	16,290	6,604	3,487
North Randall village	688	178	92
Olmsted twp.[18]	4,773	2,562	1,585
Olmsted Falls twp.[18]	2,144	1,137	754
Olmsted Falls village[18]	2,144	1,137	754
Orange twp.	398	419	277
Woodmere village	398	419	277
Parma twp.	82,845	28,897	16,365
Parma city	82,845	28,897	16,365
Parma Heights twp.	18,100	3,901	1,330
Parma Heights city[18]	18,100	3,901	1,330
Pepper Pike village	3,217	874	423
Richmond Heights twp.	5,068	891	507
Richmond Heights village	5,068	891	507
River Edge twp.[18]	416	125	76
Riverside-Gates Mills twp.	1,588	1,056	906
Gates Mills village	1,588	1,056	906
Rocky River twp.	18,097	11,237	8,291
Rocky River city	18,097	11,237	8,291
Royalton twp.	9,290	3,939	2,559
North Royalton village	9,290	3,939	2,559
Shaker Heights twp.	36,460	28,222	23,393
Shaker Heights city	36,460	28,222	23,393
Solon twp.	6,333	2,570	1,508
Solon village	6,333	2,570	1,508
South Euclid twp.	27,569	15,432	6,146
South Euclid city	27,569	15,432	6,146
South Newburgh twp.	38,455	21,662	16,989
Garfield Heights city	38,455	21,662	16,989

See footnotes at end of table, p. 25.

Table 7.--POPULATION OF COUNTIES, BY MINOR CIVIL DIVISIONS: 1940 TO 1960—Con.

["U" denotes an unincorporated place. For changes in boundaries, etc., between 1940 and 1950, see table 6 for this State in *U. S. Census of Population: 1950*, Vol. I or II. Total population of a place located in 2 or more minor civil divisions appears in table 8. Minor civil division figures for 1950 and 1940 do not necessarily add to county totals]

County and minor civil division	1960	1950	1940
CUYAHOGA COUNTY--Con.			
South View twp.	1,221	998	753
Valley View village	1,221	998	753
Strongsville twp.[23]	8,504	3,504	2,216
Strongsville village[23]	8,504	3,504	2,216
Warrensville twp.[23]	2,261	1,877	2,291
Warrensville Heights village	10,609	4,126	1,179
West Brecksville twp.	6,209	2,279	1,141
Broadview Heights village	6,209	2,279	1,141
West View twp.[23]	1,303	625	407
West View village[23]	1,303	625	407
Willow twp.	796	713	674
Cuyahoga Heights village	796	713	674
DARKE COUNTY	45,612	41,799	38,831
Adams twp.	2,956	2,820	2,670
Bradford village (pt.)	860	774	711
Gettysburg village	443	451	440
Allen twp.	1,326	1,325	1,379
Burkettsville village (pt.)	113	92	103
New Weston village	146	136	169
Rossburg village	295	203	204
Brown twp.	1,935	1,890	1,704
Ansonia village[23]	1,002	877	712
Butler twp.	1,457	1,343	1,314
Castine village	169	146	124
New Madison village (pt.)[23]	75	45	9
Franklin twp.	1,243	1,270	1,172
Greenville twp.	13,966	11,779	10,394
Greenville city[23]	10,585	8,859	7,745
Harrison twp.	2,169	2,037	1,809
Hollansburg village	311	295	280
New Madison village (pt.)	639	712	687
Jackson twp.	2,703	2,625	2,517
Union City village	1,657	1,622	1,497
Liberty twp.	1,339	1,229	1,304
Palestine village	257	277	200
Mississinawa twp.	885	926	940
Monroe twp.	1,451	1,348	1,310
Pitsburg village	394	359	305
Neave twp.	1,056	982	881
Patterson twp.	1,458	1,329	1,281
Osgood village	241	194	179
Yorkshire village	162	142	134
Richland twp.	897	991	840
Twin twp.	3,194	2,943	2,555
Arcanum village[23]	1,678	1,530	1,188
Gordon village	265	197	178
Ithaca village	153	144	142
Van Buren twp.	1,150	1,113	1,018
Wabash twp.	1,055	981	985
North Star village	169	166	...
Washington twp.	1,035	1,082	1,082
Wayne twp.	3,491	2,995	2,953
Versailles village[23]	2,159	1,812	1,711
York twp.	698	744	723
DEFIANCE COUNTY	31,508	25,925	24,367
Adams twp.	981	884	964
Defiance twp.	14,713	12,116	10,443
Defiance city (pt.)[26]	13,670	...	...
Delaware twp.	1,572	1,492	1,442
Sherwood village	578	570	534
Farmer twp.	855	891	927
Hicksville twp.	4,037	3,444	3,486
Hicksville village[26]	3,116	2,629	2,549
Highland twp.	1,545	1,071	1,095
Mark twp.	898	963	944
Milford twp.	762	774	862
Noble twp.	1,519	740	701
Defiance city (pt.)[26]	610	...	...
Richland twp.	2,285	1,372	1,264
Defiance city (pt.)[26]	272	...	...
Tiffin twp.	1,180	1,020	1,073
Washington twp.	1,241	1,138	1,164
Ney village	338	301	299
DELAWARE COUNTY	36,107	30,278	26,780
Berkshire twp.	2,460	2,125	1,916
Galena village	411	424	355
Sunbury village (pt.)[23]	1,344	...	...
Berlin twp.	1,145	959	909
Brown twp.	931	990	877
Concord twp.	2,096	1,630	1,555
Shawnee Hills village	354	338	...
Delaware twp.	14,323	12,872	8,994
Delaware city[23]	13,282	11,804	8,944
Genoa twp.	1,781	1,126	1,031
Harlem twp.	1,141	914	902
Kingston twp.	508	462	466
Liberty twp.	2,023	1,657	1,426
Powell village	390	324	...
Marlboro twp.	267	243	244
Orange twp.	1,579	1,124	1,039
Oxford twp.	1,331	1,331	1,303
Ashley village	977	798	762
Porter twp.	714	653	506
Radnor twp.	998	956	1,034

County and minor civil division	1960	1950	1940
DELAWARE COUNTY--Con.			
Scioto twp.	1,583	1,304	1,379
Ostrander village	438	408	411
Thompson twp.	448	437	472
Trenton twp.	992	911	910
Sunbury village (pt.)[21]	16	...	...
Troy twp.	765	528	655
ERIE COUNTY	68,000	52,565	43,201
Berlin twp.	2,691	2,153	1,806
Berlin Heights village	721	613	552
Florence twp.	1,648	1,278	1,102
Groton twp.	899	701	586
Huron twp.[22]	6,358	4,117	2,697
Huron village[22]	5,197	2,515	1,827
Kelleys Island twp.	171	324	564
Kelleys Island village	171	324	564
Margaretta twp.	6,146	3,848	2,859
Bay View village[22]	802	...	...
Castalia village	954	736	...
Milan twp.	2,593	2,079	1,706
Milan village (pt.)[22]	1,076	...	...
Oxford twp.	1,111	841	773
Perkins twp.	8,955	4,382	3,687
Sandusky South (U)	4,724	...	...
Portland twp.[22]	31,989	29,375	24,874
Sandusky city[22]	31,989	29,375	24,874
Vermilion twp.	5,439	3,467	2,547
Vermilion village (pt.)	3,183	...	...
FAIRFIELD COUNTY	63,912	52,130	48,490
Amanda twp.	2,075	1,673	1,753
Amanda village	732	587	561
Berne twp.[23]	3,219	3,017	2,691
Sugar Grove village	479	434	429
Bloom twp.	2,359	1,799	1,705
Lithopolis village[23]	411	350	288
Clear Creek twp.	1,786	1,517	1,568
Greenfield twp.[23]	2,510	1,889	1,761
Carroll village	444	416	337
Hocking twp.	3,796	2,996	2,717
Lancaster twp.[23]	29,916	24,180	21,940
Lancaster city[23]	29,916	24,180	21,940
Liberty twp.	3,849	3,405	3,333
Baltimore village	2,116	1,843	835
Madison twp.	716	774	768
Pleasant twp.	2,829	2,066	2,012
Pleasantville village (pt.)	354	329	331
Richland twp.	1,174	1,114	1,149
Rushville village	283	252	228
West Rushville village	174	152	149
Rush Creek twp.	2,616	2,401	2,423
Bremen village[23]	1,417	1,187	1,176
Violet twp.	2,817	2,095	1,902
Canal Winchester village (pt.)	...	7	...
Pickerington village[23]	634	433	384
Walnut twp.	4,250	3,204	2,768
Millersport village	752	605	460
Pleasantville village (pt.)	387	289	241
Thurston village	429	454	424
FAYETTE COUNTY	24,775	22,554	21,385
Concord twp.	688	630	638
Green twp.	529	496	539
Jasper twp.	1,071	1,117	1,147
Milledgeville village	222	208	178
Octa village	95	87	67
Jefferson twp.	2,279	2,366	2,180
Jeffersonville village	897	865	785
Madison twp.	1,095	1,021	967
Marion twp.	678	695	795
New Holland village (pt.)	111	91	777
Paint twp.	1,733	1,607	1,665
Bloomingburg village	719	623	567
Perry twp.	762	759	745
Union twp.[24]	2,452	2,236	2,125
Washington twp.[24]	12,388	10,560	9,402
Washington city[24]	12,388	10,560	9,402
Wayne twp.	1,100	1,067	1,182
FRANKLIN COUNTY	682,962	503,410	388,712
Bexley twp.	14,319	12,378	8,705
Bexley city	14,319	12,378	8,705
Blendon twp.[25]	11,593	7,173	5,019
Minerva Park village	1,169	232	...
Westerville village[25]	7,011	4,112	3,146
Brown twp.	830	617	609
Clinton twp.[25]	7,496	9,471	4,599
Franklin twp.[25]	15,557	10,127	13,868
Marble Cliff village	622	437	331
Valley View village	790	611	...
Grandview Heights twp.[25]	8,270	7,659	...
Grandview Heights city[25]	8,270	7,659	6,960

County and minor civil division	1960	1950	1940
FRANKLIN COUNTY--Con.			
Hamilton twp.[25]	9,860	4,556	3,123
Lockbourne village	460	376	372
Obetz village (pt.)[25]	1,978	...	...
Jackson twp.	13,693	6,023	4,424
Grove City[25]	8,107	2,339	1,787
Urbancrest village	1,029	823	...
Jefferson twp.[25]	3,230	2,273	1,635
Gahanna village (pt.)[25]	144	...	...
Madison twp.[25]	8,049	5,331	4,400
Canal Winchester village (pt.)[25]	1,976	1,187	1,046
Groveport village[25]	2,043	1,165	1,052
Obetz village (pt.)[25]	6	...	...
Mifflin twp.[25]	14,662	8,251	4,926
Gahanna village (pt.)[25]	2,573	...	...
Montgomery twp.[25]	471,316	375,901	306,087
Columbus city[25]	471,316	375,901	306,087
Norwich twp.	9,699	2,561	2,002
Hilliard village[25]	5,633	610	583
Perry twp.[25]	4,312	3,425	8,023
Dublin village (pt.)	...	...	...
Worthington city (pt.)[25]	133	...	...
Plain twp.	2,409	1,615	1,277
New Albany village	307	268	221
Pleasant twp.	3,213	2,527	1,826
Darbydale village[25]	740	...	...
Harrisburg village (pt.)	350	328	288
Prairie twp.[25]	9,819	4,047	2,492
New Rome village	94	75	...
Sharon twp.[25]	13,723	10,704	4,068
Riverlea village	625	324	92
Worthington city (pt.)[25]	9,106	...	...
Truro twp.[25]	9,551	8,556	4,710
Reynoldsburg village[25]	7,793	724	652
Upper Arlington twp.[25]	28,486	9,024	...
Upper Arlington city[25]	28,486	9,024	5,370
Washington twp.	2,057	1,258	1,128
Dublin village (pt.)[25]	552	289	237
Whitehall twp.[25]	20,818	...	...
Whitehall city[25]	20,818	4,877	...
FULTON COUNTY	29,301	25,580	23,626
Amboy twp.	1,727	1,614	1,518
Metamora village	598	532	490
Chesterfield twp.	970	887	932
Clinton twp.	6,150	5,220	4,693
Wauseon village[26]	4,311	3,494	3,016
Dover twp.	1,033	1,072	1,000
Franklin twp.	770	744	787
Fulton twp.	2,276	1,715	1,674
Swanton village (pt.)[26]	1,173	669	681
German twp.	4,350	3,518	3,156
Archbold village[26]	2,348	1,486	1,236
Gorham twp.	2,029	1,957	1,883
Fayette village	1,090	1,003	912
Pike twp.	1,029	976	956
Royalton twp.	1,450	1,332	1,230
Lyons village	590	511	464
Swan Creek twp.	3,981	3,308	2,865
Delta village (pt.)	204	162	123
Swanton village (pt.)[26]	1,133	1,071	913
York twp.	3,536	3,237	2,932
Delta village (pt.)	2,172	1,958	1,650
GALLIA COUNTY	26,120	24,910	24,930
Addison twp.	1,355	1,326	1,215
Cheshire twp.	1,563	1,575	1,607
Cheshire village[27]	369	...	...
Clay twp.	1,171	1,227	1,221
Chambersburg village	205	225	202
Gallipolis twp.	10,243	8,865	8,596
Gallipolis city[27]	8,775	7,871	7,832
Green twp.	1,893	1,346	1,070
Greenfield twp.	557	605	757
Guyan twp.	1,133	1,313	1,500
Crown City village	323	301	364
Harrison twp.	619	772	880
Huntington twp.	1,253	1,331	1,327
Vinton village	374	378	387
Morgan twp.	934	912	896
Ohio twp.	933	877	1,207
Perry twp.	809	881	807
Raccoon twp.	1,237	1,299	1,045
Centreville village[27]	251	142	113
Rio Grande village	333	388	204
Springfield twp.	1,559	1,551	1,637
Walnut twp.	861	1,030	1,165
GEAUGA COUNTY	47,573	26,646	19,430
Auburn twp.	1,451	1,075	833
Bainbridge twp.	5,423	2,926	1,563
Burton twp.	3,005	1,886	1,543
Burton village	1,085	932	761
Chardon twp.	5,210	3,374	2,682
Chardon village	3,154	2,478	2,001
Chester twp.	6,566	2,097	1,351
Claridon twp.	2,320	1,508	1,089
Aquilla village	459	386	...

See footnotes at end of table, p. 23.

Table 7.—POPULATION OF COUNTIES, BY MINOR CIVIL DIVISIONS: 1940 TO 1960—Con.

["U" denotes an unincorporated place. For changes in boundaries, etc., between 1940 and 1950, see table 6 for this State in *U. S. Census of Population: 1950*, Vol. I or II. Total population of a place located in 2 or more minor civil divisions appears in table 8. Minor civil division figures for 1950 and 1940 do not necessarily add to county totals]

County and minor civil division	1960	1950	1940
GEAUGA COUNTY--Con.			
Hambden twp.	1,764	980	726
Hunting Valley village (pt.)	79	47	38
Huntsburg twp.	1,481	1,137	920
Middlefield twp.	3,530	2,508	2,081
Middlefield village	1,467	1,141	932
Montville twp.	1,216	862	734
Munson twp.	2,460	1,221	864
Newbury twp.	3,719	1,941	1,071
Parkman twp.	1,782	1,310	1,055
Russell twp.	4,644	1,595	1,029
South Russell village	1,276	349	231
Thompson twp.	1,369	1,060	920
Troy twp.	1,554	1,119	931
GREENE COUNTY	94,642	58,892	35,863
Bath twp.	30,628	20,039	5,987
Fairborn city[28]	19,453	7,847	...
Beaver Creek twp.	16,680	5,327	3,014
Caesar Creek twp.	951	914	850
Cedarville twp.	2,863	2,323	2,223
Cedarville village[28]	1,702	1,292	1,034
Jefferson twp.	1,100	1,153	1,068
Bowersville village	327	362	316
Miami twp.	5,393	4,210	2,658
Clifton village (pt.)	174	183	152
Yellow Springs village[28]	4,167	2,896	1,640
New Jasper twp.	809	772	704
Ross twp.	833	801	826
Silver Creek twp.	2,728	2,357	1,956
Jamestown village[28]	1,730	1,345	1,079
Spring Valley twp.	1,804	1,627	1,368
Spring Valley village	678	645	468
Sugar Creek twp.	3,962	1,577	1,342
Bellbrook village	941	425	410
Xenia city[28]	20,445	12,877	10,633
Xenia twp.[28]	6,446	17,792	13,867
GUERNSEY COUNTY	38,579	38,452	38,822
Adams twp.	794	614	524
Cambridge twp.	19,780	19,491	17,301
Cambridge city[29]	14,562	14,739	15,044
Center twp.	1,316	1,294	1,449
Lore City village (pt.)	135	136	147
Jackson twp.	4,289	4,239	4,818
Byesville village	2,447	2,236	2,418
Jefferson twp.	344	358	451
Knox twp.	383	436	495
Liberty twp.	916	912	909
Kimbolton village	218	228	214
Londonderry twp.	611	699	772
Madison twp.	622	647	567
Millwood twp.	1,262	1,400	1,490
Quaker City village	583	655	634
Salesville village	173	187	213
Monroe twp.	420	457	393
Oxford twp.	597	764	913
Fairview village (pt.)	155	182	201
Richland twp.	1,190	1,248	1,758
Lore City village (pt.)	130	140	197
Senecaville village	575	586	802
Spencer twp.	1,006	980	1,091
Cumberland village	493	537	521
Valley twp.	2,336	2,381	3,084
Pleasant City village	491	511	563
Washington twp.	266	291	369
Westland twp.	805	613	647
Wheeling twp.	526	483	569
Wills twp.	1,116	1,145	1,222
Lore City village (pt.)	193	219	262
Washington village	369	322	297
HAMILTON COUNTY	864,121	723,952	621,987
Anderson twp.[30]	17,250	10,339	6,692
Newtown village[30]	1,750	1,462	1,146
Cincinnati city[30]	502,550	503,998	455,610
Colerain twp.	28,632	7,473	4,627
Columbia twp.[30]	31,636	23,545	14,825
Amberley village (pt.)	978	281	...
Fairfax village[30]	2,430	...	...
Golf Manor village	4,648	3,603	...
Indian Hill village (pt.)	3,364	1,585	...
Madeira village (pt.)	1,993	1,635	1,143
Mariemont village	4,120	3,514	...
Milford village (pt.)	86	69	69
Silverton village (pt.)	4,086	2,891	1,791
Terrace Park village[30]	2,023	1,265	858
Crosby twp.	1,464	1,021	942
Delhi twp.[30]	14,579	6,347	4,175
Elmwood Place twp.[30]	3,813	4,113	...
Elmwood Place village	3,813	4,113	4,248
Green twp.[30]	47,991	27,166	18,463
Cheviot city	10,701	9,944	9,043
Harrison twp.	5,525	2,923	2,435
Harrison village[30]	3,878	1,943	1,656
Lockland twp.	5,292	5,736	5,601
Lockland city	5,292	5,736	5,601
HAMILTON COUNTY--Con.			
Miami twp.	8,332	6,679	5,757
Addyston village	1,376	1,651	1,610
Cleves village	2,076	1,981	1,871
North Bend village	622	711	679
Norwood twp.	34,580	35,001	34,010
Norwood city	34,580	35,001	34,010
Reading twp.	12,832	7,836	...
Reading city[30]	12,832	7,836	6,079
St. Bernard twp.	6,778	7,066	...
St. Bernard city	6,778	7,066	7,387
Springfield twp.[30]	77,420	41,187	29,926
Arlington Heights village (pt.)	625	570	528
Glendale village (pt.)[30]	2,562	2,271	2,267
Greenhills village	5,407	3,005	2,677
Lincoln Heights city (pt.)[30]	6,551	4,534	...
Mount Healthy city[30]	6,553	5,533	3,997
North College Hill city	12,035	7,921	5,231
Springdale village[30]	3,556	...	...
Woodlawn village	3,007	1,335	...
Wyoming city[30]	7,736	5,582	4,466
Sycamore twp.	54,943	28,229	22,636
Amberley village (pt.)	1,973	604	...
Arlington Heights village (pt.)	730	742	694
Blue Ash village[30]	8,341	...	...
Deer Park city[30]	8,423	7,241	3,510
Evendale village[30]	773	...	...
Glendale village (pt.)	261	131	92
High Point (U)	1,128	...	...
Indian Hill village (pt.)[30]	481	175	...
Lincoln Heights city (pt.)[30]	1,247	997	...
Madeira village (pt.)[30]	4,751	1,054	241
Montgomery village[30]	3,075	579	461
Sharonville village[30]	3,890	1,318	1,157
Silverton village (pt.)	2,596	1,936	1,116
Symmes twp.	7,621	3,202	2,689
Indian Hill village (pt.)[30]	681	330	...
Loveland village (pt.)[30]	3,510	830	793
Whitewater twp.	2,883	2,091	1,964
HANCOCK COUNTY	53,686	44,280	40,793
Allen twp.	1,176	988	1,047
Van Buren village	374	308	307
Amanda twp.	942	955	1,033
Vanlue village	386	365	355
Biglick twp.	935	890	974
Blanchard twp.	977	1,018	1,074
Benton Ridge village	325	337	304
Cass twp.	637	585	629
Delaware twp.	1,097	1,129	1,174
Mount Blanchard village	432	444	442
Eagle twp.	952	871	877
Findlay city[31]	30,344	23,845	20,228
Jackson twp.	807	751	737
Liberty twp.[31]	1,781	1,235	1,110
Madison twp.	1,642	1,491	1,508
Arlington village	955	825	752
Marion twp.[31]	1,853	1,063	960
Orange twp.	1,008	968	1,014
Pleasant twp.	2,004	1,858	1,914
McComb village[31]	1,176	1,026	976
Portage twp.	517	517	562
Union twp.	1,494	1,497	1,577
Mount Cory village	301	302	273
Rawson village	407	407	441
Van Buren twp.	905	927	831
Jenera village	272	316	262
Washington twp.	4,615	3,692	3,544
Arcadia village	610	529	481
Fostoria city (pt.)[31]	2,928	2,287	2,133
HARDIN COUNTY	29,633	28,673	27,061
Blanchard twp.	1,526	1,511	1,439
Dunkirk village	1,006	972	922
Buck twp.	2,873	2,771	2,809
Kenton city (pt.)	1,928	1,948	1,905
Cessna twp.	512	518	569
Dudley twp.	962	916	1,004
Goshen twp.	559	575	653
Hale twp.	1,473	1,480	1,485
Mount Victory village	598	609	645
Ridgeway village (pt.)	336	293	269
Jackson twp.	1,965	1,791	1,804
Forest village	1,314	1,114	1,083
Patterson village	184	189	198
Liberty twp.	5,046	4,661	3,448
Ada village[32]	3,918	3,640	2,368
Lynn twp.	683	786	733
McDonald twp.	919	1,180	1,375
Marion twp.	2,714	2,592	2,499
Alger village[32]	1,068	943	811
McGuffey village	647	639	618
HARDIN COUNTY--Con.			
Pleasant twp.	8,195	7,611	6,654
Kenton city (pt.)	6,819	6,527	5,688
Roundhead twp.	790	822	900
Taylor Creek twp.	552	584	639
Washington twp.	864	875	1,050
HARRISON COUNTY	17,995	19,054	20,313
Archer twp.	312	354	490
Athens twp.	757	907	1,051
New Athens village	472	509	508
Cadiz twp.	4,548	4,495	4,225
Cadiz village[33]	3,259	3,020	2,808
Franklin twp.	506	437	504
Deersville village	136	149	118
Freeport twp.	850	987	985
Freeport village	503	566	562
German twp.	751	803	886
Green twp.	2,171	2,209	2,522
Hopedale village	932	888	901
Monroe twp.	1,102	1,134	1,042
Bowerston village	463	522	447
Moorefield twp.	663	829	924
North twp.	2,028	1,993	1,878
Scio village	1,135	1,152	1,181
Nottingham twp.	256	333	398
Rumley twp.	1,570	1,661	1,658
Jewett village	925	1,019	1,031
Short Creek twp.	1,477	1,840	2,564
Harrisville village	343	420	442
Stock twp.	367	389	467
Washington twp.	637	683	719
HENRY COUNTY	25,392	22,423	22,756
Bartlow twp.	2,608	2,362	2,449
Deshler village	1,824	1,623	1,570
Damascus twp.	1,565	1,444	1,399
McClure village	651	508	467
Flatrock twp.	1,248	1,124	1,178
Florida village	290	227	216
Holgate village (pt.)	4	9	12
Freedom twp.	824	811	894
Harrison twp.	1,090	933	1,022
Napoleon city (pt.)[34]	204	126	90
Liberty twp.	1,831	1,717	1,765
Liberty Center village[34]	867	816	787
Napoleon city (pt.)[34]	38	4	15
Marion twp.	1,453	1,342	1,455
Hamler village	588	490	475
Monroe twp.	1,443	1,386	1,539
Malinta village	339	308	340
Napoleon twp.	7,660	6,240	5,881
Napoleon city (pt.)[34]	6,497	5,205	4,720
Pleasant twp.	2,533	2,147	2,186
Holgate village (pt.)	1,370	1,083	1,038
New Bavaria village	153	132	...
Richfield twp.	865	890	994
Ridgeville twp.	1,126	1,014	1,046
Washington twp.	1,146	1,013	950
HIGHLAND COUNTY	29,716	28,188	27,099
Brush Creek twp.	1,123	1,226	1,404
Sinking Spring village	202	187	223
Clay twp.	968	954	984
Concord twp.	781	764	791
Dodson twp.	1,912	1,826	1,617
Lynchburg village	1,022	972	833
Fairfield twp.	2,301	2,245	2,283
Highland city[35]	265	280	262
Leesburg village	932	841	839
Hamer twp.	717	653	651
Jackson twp.	556	609	637
Liberty twp.	7,530	6,873	6,243
Hillsboro city[35]	5,474	5,126	4,713
Madison twp.	7,123	6,344	5,443
Greenfield village[35]	5,422	4,862	4,228
Marshall twp.	541	581	596
New Market twp.	747	729	789
Paint twp.	1,597	1,569	1,765
Penn twp.	815	848	890
Salem twp.	548	563	548
Union twp.	776	800	761
Washington twp.	586	546	579
White Oak twp.	1,095	1,058	1,118
Mowrystown village	416	394	427
HOCKING COUNTY	20,168	19,520	21,504
Benton twp.	592	604	648
Falls twp.	9,429	8,600	8,580
Logan city (pt.)[36]	6,403	...	...
Good Hope twp.	886	843	869
Green twp.	1,505	1,612	1,762
Logan city (pt.)[36]	14	...	...
Laurel twp.	647	548	645
Marion twp.	946	949	1,010
Perry twp.	1,541	1,349	1,435
Laurelville village	539	482	491

See footnotes at end of table, pp. 25 and 26.

Table 7.—POPULATION OF COUNTIES, BY MINOR CIVIL DIVISIONS: 1940 TO 1960—Con.

["U" denotes an unincorporated place. For changes in boundaries, etc., between 1940 and 1950, see table 6 for this State in *U. S. Census of Population: 1950*, Vol. I or II. Total population of a place located in 2 or more minor civil divisions appears in table 8. Minor civil division figures for 1950 and 1940 do not necessarily add to county totals]

County and minor civil division	1960	1950	1940
HOCKING COUNTY--Con.			
Salt Creek twp.	813	846	1,000
Starr twp.	1,260	1,332	1,599
Ward twp.	1,940	2,280	3,320
Murray City village	717	712	1,009
Washington twp.	509	379	636
HOLMES COUNTY	21,591	18,760	17,876
Berlin twp.	1,854	1,552	1,433
Clark twp.	1,771	1,637	1,588
Hardy twp.	4,269	3,397	3,152
Millersburg village	3,101	2,398	2,239
Killbuck twp.	1,698	1,463	1,466
Killbuck village	869	767	726
Knox twp.	556	517	572
Nashville village (pt.)	56	41	43
Mechanic twp.	1,133	899	889
Monroe twp.	625	606	592
Paint twp.	1,324	1,287	1,160
Prairie twp.	1,527	1,324	1,131
Holmesville village	422	392	375
Richland twp.	863	939	927
Glenmont village	283	242	281
Ripley twp.	1,168	1,102	1,033
Salt Creek twp.	1,762	1,522	1,480
Walnut Creek twp.	1,732	1,425	1,430
Washington twp.	1,109	1,090	1,020
Loudonville village (pt.)[37]	...	...	...
Nashville village (pt.)	178	193	157
HURON COUNTY	47,326	39,353	34,800
Bellevue twp.[38]	4,294	3,937	3,533
Bellevue city (pt.)[38]	4,294	3,937	3,533
Bronson twp.	827	721	716
Clarksfield twp.	1,013	844	750
Fairfield twp.	1,172	1,099	943
North Fairfield village	547	468	406
Fitchville twp.	785	683	610
Greenfield twp.	767	611	605
Greenwich twp.	1,953	1,741	1,487
Greenwich village[38]	1,371	1,204	996
Hartland twp.	664	577	633
Lyme twp.[38]	810	678	679
New Haven twp.	7,009	6,042	5,320
Plymouth village (pt.)[38]	770	641	579
Willard village (pt.)[38]	4,677	3,988	3,628
New London twp.	3,196	2,981	2,191
New London village[38]	2,392	2,023	1,656
Norwalk twp.	14,881	11,142	9,418
Milan village (pt.)[38]	233	...	...
Norwalk city (pt.)[38]	12,897	...	...
Norwich twp.	870	791	752
Peru twp.	671	650	690
Richmond twp.	2,006	1,626	1,399
Willard village (pt.)	785	756	603
Ridgefield twp.	2,324	2,043	1,844
Monroeville village	1,371	1,279	1,173
Norwalk city (pt.)[38]	3	...	...
Ripley twp.	822	721	696
Sherman twp.	501	489	489
Townsend twp.	1,234	1,108	885
Wakeman twp.	1,444	1,286	1,169
Wakeman village	728	620	522
JACKSON COUNTY	29,372	27,767	27,004
Bloomfield twp.	743	774	793
Coal twp.	1,951	1,800	1,819
Coalton village	648	628	623
Franklin twp.	1,031	946	882
Hamilton twp.	354	380	405
Jackson twp.	1,020	1,010	1,114
Jefferson twp.	3,219	3,189	2,900
Oak Hill village (pt.)	1,083	938	870
Liberty twp.	1,140	1,041	1,266
Lick twp.	9,158	8,014	7,378
Jackson city[38]	6,980	6,504	6,295
Madison twp.	2,190	2,071	2,050
Oak Hill village (pt.)	745	677	749
Milton twp.	1,312	1,283	1,098
Scioto twp.	1,242	1,140	1,078
Washington twp.	584	592	684
Wellston twp.	5,728	5,691	5,537
Wellston city	5,728	5,691	5,537
JEFFERSON COUNTY	99,201	96,495	98,129
Brush Creek twp.	363	348	438
Cross Creek twp.	14,817	9,391	4,709
New Alexandria village (pt.)	396	383	328
Steubenville city (pt.)	4,098	2,377	...
Wintersville village (pt.)[40]	2,701	1,491	...
Island Creek twp.	13,413	9,723	7,329
Steubenville city (pt.)[40]	1,819	1,042	...
Toronto city (pt.)[40]	4,281	3,796	3,761
Wintersville village (pt.)	296	459	...
JEFFERSON COUNTY--Con.			
Knox twp.	6,243	6,115	6,275
Empire village	551	610	618
Stratton village (pt.)	256	361	405
Toronto city (pt.)	3,529	3,457	3,665
Mount Pleasant twp.	3,482	3,680	4,278
Dillonvale village (pt.)	954	1,113	1,336
Mount Pleasant village	656	760	717
Ross twp.	510	529	627
Salem twp.	2,500	2,199	1,828
Richmond village	728	579	498
Saline twp.	1,878	2,166	2,392
Irondale village	705	775	...
Stratton village (pt.)	55	106	192
Smithfield twp.	5,472	6,347	7,769
Adena village	1,317	1,917	1,703
Dillonvale village (pt.)	278	294	316
Smithfield village	1,312	1,255	1,169
Springfield twp.	3,423	3,542	3,979
Amsterdam village	931	1,048	1,177
Bergholz village	955	1,035	1,122
Steubenville twp.	33,736	40,013	7,680
Mingo Junction village[40]	4,987	4,464	5,192
Steubenville city (pt.)	26,618	32,453	...
Warren twp.	7,178	6,924	7,558
Rayland village	694	726	681
Tiltonsville village	2,454	2,202	2,360
Yorkville village (pt.)	1,253	1,316	1,348
Wayne twp.	2,258	2,157	2,311
Bloomingdale village[40]	284	324	339
Wells twp.	3,718	3,361	3,305
Brilliant village[40]	2,174	2,066	1,683
New Alexandria village (pt.)	...	...	...
KNOX COUNTY	38,808	35,287	31,024
Berlin twp.	979	618	620
Brown twp.	743	748	759
Butler twp.	343	341	423
Clay twp.	802	750	718
Martinsburg village	228	264	215
Clinton twp.[41]	3,962	15,167	13,493
North Mount Vernon (U) (pt.)	1,052	...	...
South Mount Vernon (U)	1,420	1,322	...
College twp.	1,416	1,290	655
Gambier village	1,148	1,037	470
Dan Emmett twp.[41]	13,284	...	...
Mount Vernon city[41]	13,284	...	...
Harrison twp.	470	439	474
Hilliar twp.	1,732	1,524	1,424
Centerburg village	963	887	779
Howard twp.	882	847	808
Jackson twp.	499	516	522
Jefferson twp.	591	633	585
Liberty twp.	955	945	872
Middlebury twp.	747	735	706
Milford twp.	711	629	600
Miller twp.	656	600	591
Monroe twp.[41]	1,834	2,196	916
Morgan twp.	537	532	479
Morris twp.[41]	1,600	1,080	1,043
Fredericktown village (pt.)	187	129	140
North Mount Vernon (U) (pt.)	413	...	...
Pike twp.	835	834	841
Pleasant twp.[41]	1,037	1,027	873
Union twp.	2,021	1,843	1,784
Danville village[41]	926	853	790
Gann village	191	177	187
Wayne twp.	2,172	1,993	1,838
Fredericktown village (pt.)	1,344	1,332	1,157
LAKE COUNTY	148,700	75,979	50,020
Chagrin twp.[42]	15,058	...	...
Willoughby city[42]	15,058	...	...
Concord twp.	3,860	1,440	795
Eastlake twp.[42]	12,467	...	...
Eastlake city[42]	12,467	7,486	...
Kirtland twp.[42]	4,876	2,663	1,859
Kirtland Hills village (pt.)	167	120	147
Lakeline twp.[42]	269	...	...
Lakeline village[42]	269	183	77
Leroy twp.	1,502	937	827
Madison twp.	9,841	5,018	3,704
Madison village	1,347	1,127	979
Mentor twp.[42]	25,067	9,905	5,263
Kirtland Hills village (pt.)	125	115	90
Mentor village	4,354	2,383	1,827
Mentor-on-the-Lake village	3,290	1,413	538
Painesville twp.	31,146	25,901	20,472
Fairport village	4,267	4,519	4,528
Grand River village[42]	477	448	305
Painesville city[42]	16,116	14,432	12,235
Painesville Northeast (U)	1,267	...	...
LAKE COUNTY--Con.			
Perry twp.	4,834	2,974	2,313
North Perry village	658	470	318
Perry village	885	665	645
Timberlake twp.[42]	670	...	...
Timberlake village[42]	670	236	...
Waite Hill twp.[42]	360	...	...
Waite Hill village[42]	360	...	...
Wickliffe twp.[42]	15,760	...	...
Wickliffe city[42]	15,760	5,002	3,155
Willoughby twp.[42]	4,241	27,541	14,787
Willoughby Hills village[42]	4,241	...	...
Willowick twp.[42]	18,749	...	...
Willowick city[42]	18,749	3,677	915
LAWRENCE COUNTY	55,438	49,115	46,705
Aid twp.	707	760	1,027
Decatur twp.	1,192	1,216	1,400
Elizabeth twp.	2,130	2,315	2,618
Fayette twp.	5,444	3,858	2,930
South Point village (pt.)	991	638	426
Hamilton twp.	1,924	1,762	1,509
Hanging Rock village	352	465	481
Ironton city (pt.)[43]	750	509	306
Lawrence twp.	1,916	1,668	1,669
Mason twp.	1,025	1,270	1,440
Perry twp.	4,525	3,150	2,599
Coal Grove village (pt.)[43]	11	...	...
South Point village (pt.)	672	166	179
Rome twp.	4,112	2,707	2,648
Athalia village	341	307	263
Proctorville village (pt.)[43]	19	...	...
Symmes twp.	612	709	959
Union twp.	7,715	6,233	4,974
Chesapeake village	1,396	1,285	1,068
Proctorville village (pt.)	812	...	...
Upper twp.	21,372	20,736	19,691
Coal Grove village (pt.)	2,950	...	...
Ironton city (pt.)[43]	14,995	15,824	15,545
Washington twp.	970	1,021	1,305
Windsor twp.	1,794	1,710	1,936
LICKING COUNTY	90,242	70,645	62,279
Bennington twp.	663	581	582
Bowling Green twp.	636	650	646
Burlington twp.	801	771	732
Eden twp.	532	450	432
Etna twp.	2,405	1,250	1,091
Fallsbury twp.	644	516	532
Franklin twp.	778	573	550
Granville twp.	5,532	4,521	2,831
Granville village	2,868	2,653	1,502
Newark city (pt.)[44]	380	...	...
Hanover twp.	1,293	1,289	1,220
Hanover village	267	308	325
Harrison twp.	1,927	1,277	1,163
Kirkersville village	417	299	264
Hartford twp.	1,075	1,032	1,020
Hartford village	397	356	353
Hopewell twp.	749	669	701
Gratiot village (pt.)	161	111	...
Jersey twp.	1,372	1,080	1,006
Liberty twp.	693	672	644
Licking twp.	2,491	1,399	1,106
Buckeye Lake (U) (pt.)	472	...	...
Lima twp.	3,859	2,455	2,186
Pataskala village	1,046	928	824
McKean twp.	887	772	709
Madison twp.	4,561	3,444	2,834
Newark city (pt.)[44]	2,651	1,843	1,317
Mary Ann twp.	859	679	657
Monroe twp.	3,730	1,889	1,726
Johnstown village[44]	2,881	1,220	1,064
Newark twp.	43,101	35,553	32,289
Heath village[44]	2,426	...	...
Newark city (pt.)[44]	38,759	32,432	30,170
Newton twp.	2,003	1,350	1,214
St. Louisville village	349	336	298
Perry twp.	660	589	644
St. Albans twp.	1,442	1,215	1,196
Alexandria village[44]	452	464	425
Union twp.	5,009	3,791	2,523
Buckeye Lake (U) (pt.)	1,657	...	...
Hebron village[44]	1,260	864	723
Washington twp.	2,540	2,178	2,045
Utica village[44]	1,854	1,510	1,376
LOGAN COUNTY	34,803	31,329	29,624
Bloomfield twp.	445	458	457
Bokes Creek twp.	1,488	1,406	1,512
Ridgeway village (pt.)	112	91	116
West Mansfield village (pt.)	768	718	707
Harrison twp.	1,322	1,274	1,160
Bellefontaine city (pt.)[45]	400	287	287

See footnotes at end of table, p. 26.

Table 7.—POPULATION OF COUNTIES, BY MINOR CIVIL DIVISIONS: 1940 TO 1960—Con.

["U" denotes an unincorporated place. For changes in boundaries, etc., between 1940 and 1950, see table 6 for this State in *U. S. Census of Population: 1950*, Vol. I or II. Total population of a place located in 2 or more minor civil divisions appears in table 8. Minor civil division figures for 1950 and 1940 do not necessarily add to county totals]

County and minor civil division	1960	1950	1940
LOGAN COUNTY--Con.			
Jefferson twp.	1,479	1,174	1,253
Zanesfield village	288	288	277
Lake twp.	11,619	10,392	10,231
Bellefontaine city (pt.)[45]	11,024	9,945	9,521
Liberty twp.	2,242	1,940	1,739
West Liberty village	1,522	1,397	1,228
McArthur twp.	1,309	1,103	1,020
Huntsville village	511	408	353
Miami twp.	2,194	2,066	1,801
De Graff village (pt.)	982	945	787
Quincy village	668	616	536
Monroe twp.	744	848	833
Perry twp.	992	1,075	1,030
West Mansfield village (pt.)	23	38	32
Pleasant twp.	672	670	688
De Graff village (pt.)	14	27	9
Richland twp.	1,832	1,626	1,614
Belle Center village	949	889	835
Rushcreek twp.	1,817	1,690	1,795
Rushsylvania village	601	563	560
Stokes twp.	2,740	2,363	1,719
Lakeview village[45]	1,008	966	726
Union twp.	625	608	638
Washington twp.	2,568	1,970	1,416
Russells Point village[45]	1,111	909	554
Zane twp.	715	666	718
LORAIN COUNTY	217,500	148,162	112,390
Amherst twp.	12,897	7,365	5,780
Amherst village (pt.)[46]	6,591	...	...
South Amherst village (pt.)[46]	1,365	...	...
Avon twp.	6,002	2,773	2,118
Avon village	6,002	2,773	2,118
Avon Lake twp.	9,403	4,342	2,274
Avon Lake village	9,403	4,342	2,274
Black River	41,861	34,000	30,025
Amherst village (pt.)[46]	159	...	...
Lorain city (pt.)[46]	40,849	31,278	28,863
Brighton twp.	535	520	465
Brownhelm twp.	3,678	2,273	1,219
Lorain city (pt.)[46]	56	...	...
Vermilion village (pt.)[46]	1,602	...	...
Vermilion-on-the-Lake village[46]	1,273	614	...
Camden twp.	1,124	897	787
Kipton village[46]	353	...	...
Carlisle twp.	9,058	5,677	3,595
Elyria city (pt.)	1,971	1,242	867
Columbia twp.	4,474	2,561	1,574
Eaton twp.	6,360	2,484	1,487
Eaton Estates (U)	1,733	...	...
Grafton village (pt.)[46]	474	270	218
Elyria twp.	46,098	33,322	26,467
Elyria city (pt.)[46]	41,811	29,065	24,253
Grafton twp.	2,523	1,905	1,562
Grafton village (pt.)[46]	1,209	924	753
Henrietta twp.	1,390	962	761
Huntington twp.	748	605	562
Lagrange twp.	2,398	1,549	1,312
Lagrange village	1,007	712	546
Penfield twp.	810	640	573
Pittsfield twp.	1,094	844	740
Ridgeville twp.	8,057	4,887	2,805
North Ridgeville village[46]	8,057	...	...
Rochester twp.	544	490	423
Rochester village	226	178	162
Russia twp.	10,266	8,479	5,520
Oberlin city[46]	8,198	7,062	4,305
South Amherst village (pt.)[46]	292	...	...
Sheffield twp[46]	43,602	26,794	19,236
Lorain city (pt.)[46]	28,027	19,924	15,262
Sheffield village	1,664	1,147	733
Sheffield Lake village	6,884	2,381	1,099
Wellington twp.	4,578	3,646	3,105
Wellington village	3,599	2,992	2,529
LUCAS COUNTY	456,931	395,551	344,333
Adams twp.[47]	22,449	17,191	9,774
Harbor View village[47]	273	392	361
Harding twp.	605	462	419
Jerusalem twp.	3,319	2,658	1,910
Monclova twp.[47]	2,728	2,325	1,573
Oregon city[47]	13,319	10,193	6,409
Ottawa Hills twp.[47]	3,870	2,333	1,979
Ottawa Hills village[47]	3,870	2,333	1,979
Providence twp.	1,587	1,405	1,308
Richfield twp.	1,205	1,130	1,164
Berkey village	257	239	248
Spencer twp.	2,501	1,990	930
Springfield twp.	8,636	6,138	3,717
Holland village	924	714	607
Swanton twp.	2,961	2,460	1,610
Sylvania twp.	20,282	12,131	8,410
Sylvania village[47]	5,187	2,433	2,199
LUCAS COUNTY--Con.			
Toledo city[47]	318,003	303,616	282,349
Washington twp.[47]	38,681	22,956	15,439
Waterville twp.	4,449	3,015	2,659
Waterville village	1,856	1,110	961
Whitehouse village	1,135	849	718
Waynesfield twp.[47]	12,063	5,548	4,683
Maumee city[47]	12,063	5,548	4,683
MADISON COUNTY	26,454	22,300	21,811
Canaan twp.	1,038	881	866
Darby twp.	2,030	1,714	1,460
Plain City village (pt.)	1,367	1,153	911
Deer Creek twp.	949	742	779
Fairfield twp.	1,099	984	1,100
Jefferson twp.	4,293	2,690	2,453
Jefferson village	2,774	1,647	1,386
Monroe twp.	636	598	632
Oak Run twp.	279	337	401
Paint twp.	787	885	864
Pike twp.	506	558	601
Pleasant twp.	2,463	2,118	2,160
Mount Sterling village	1,338	1,172	1,115
Range twp.	1,185	1,136	1,262
Midway village	341	276	278
Somerford twp.	894	809	792
Stokes twp.	927	964	953
South Solon village	414	414	376
Union twp.	9,368	7,884	7,488
London city[48]	6,379	5,222	4,697
MAHONING COUNTY	300,480	257,629	240,251
Austintown twp.	22,152	10,014	5,791
Beaver twp.	5,101	3,776	3,265
Berlin twp.	1,164	946	854
Boardman twp.	27,379	13,606	7,881
Poland village (pt.)[49]	762	496	887
Canfield twp.	6,679	4,091	3,144
Canfield village[49]	3,252	1,465	1,141
Coitsville twp.	16,275	15,270	15,952
Campbell city[49]	13,406	12,882	13,785
Struthers city (pt.)	746	868	1,035
Ellsworth twp.	1,682	1,227	926
Goshen twp.	2,603	2,046	1,834
Green twp.	2,614	2,283	2,246
Washingtonville village (pt.)	221	235	223
Jackson twp.	1,878	1,541	1,317
Milton twp.	3,341	2,194	1,247
Craig Beach village	1,139	569	198
Poland twp.	27,244	18,879	16,582
Lowellville village	2,055	2,227	2,359
Poland village (pt.)[49]	2,004	1,156	887
Struthers city (pt.)[49]	14,885	11,073	10,704
Smith twp.	10,367	9,882	8,564
Beloit village[49]	877	778	706
East Alliance (U)	1,275	1,474	...
Sebring village[49]	4,439	4,045	3,902
Springfield twp.	5,370	3,637	3,024
New Middletown village	500	264	227
Youngstown city (pt.)	166,631	168,237	167,624
MARION COUNTY	60,221	49,959	44,898
Big Island twp.	1,031	836	867
Bowling Green twp.	591	534	585
Claridon twp.	1,878	1,553	1,549
Caledonia village	673	655	629
Grand twp.	305	274	304
Grand Prairie twp.	1,006	487	490
Green Camp twp.	1,019	893	861
Green Camp village	492	388	327
Marion twp.	44,600	37,022	32,619
Marion city[50]	37,079	33,817	30,817
Montgomery twp.	2,115	1,914	1,624
La Rue village	842	793	714
New Bloomington village	368	288	187
Pleasant twp.	2,066	1,342	1,028
Prospect twp.	1,877	1,708	1,562
Prospect village	1,067	1,031	915
Richland twp.	898	823	840
Salt Rock twp.	792	730	712
Morral village	493	461	398
Scott twp.	455	401	407
Tully twp.	757	667	625
Waldo twp.	831	775	825
Waldo village	374	356	341
MEDINA COUNTY	65,315	40,417	33,034
Boardman twp.[51]	8,235	...	...
Medina city[51]	8,235	...	...
Brunswick twp.[51]	11,725	2,460	1,407
Brunswick village[51]	11,725	...	...
Brunswick Hills twp.[51]	1,085	...	...
Chatham twp.	1,075	1,023	987
Granger twp.	1,663	1,336	1,142
Guilford twp.	2,986	2,368	2,093
Seville village[51]	1,190	963	850
MEDINA COUNTY--Con.			
Harrisville twp.	3,215	2,489	2,248
Lodi village[51]	2,213	1,523	1,304
Hinckley twp.	3,110	1,792	1,231
Homer twp.	761	733	643
Lafayette twp.[51]	2,652	1,852	1,547
Briarwood Beach village[51]	359	...	...
Chippewa-on-the-Lake village	210	107	42
Litchfield twp.	1,206	957	895
Liverpool twp.	2,133	1,304	1,212
Medina twp.[51]	1,792	4,734	4,117
Montville twp.[51]	1,301	2,528	2,134
Sharon twp.	2,285	1,820	1,620
Spencer twp.	1,435	1,394	1,212
Spencer village	742	740	591
Wadsworth twp.	15,517	10,757	8,442
Wadsworth city[51]	10,635	7,966	6,495
Westfield twp.	1,788	1,443	1,080
Gloria Glens Park village	234	98	6
Leroy village	504	320	254
York twp.[51]	1,351	1,427	1,024
MEIGS COUNTY	22,159	23,227	24,104
Bedford twp.	785	892	1,070
Chester twp.	1,404	1,284	1,272
Columbia twp.	579	695	640
Lebanon twp.	939	1,026	1,382
Letart twp.	1,028	1,082	1,238
Olive twp.	1,403	1,417	1,651
Orange twp.	712	701	730
Rutland twp.	2,066	2,153	2,115
Rutland village	687	554	562
Salem twp.	830	987	1,007
Salisbury twp.	9,032	9,506	9,504
Middleport village	3,373	3,446	3,356
Pomeroy village	3,345	3,656	3,581
Scipio twp.	821	842	907
Sutton twp.	2,560	2,642	2,588
Racine village	499	536	490
Syracuse village	731	700	676
MERCER COUNTY	32,559	28,311	26,256
Black Creek twp.	752	834	886
Butler twp.	4,256	3,505	3,213
Coldwater village[52]	2,766	2,217	2,019
Center twp.	959	899	998
Dublin twp.	2,058	2,021	2,084
Rockford village	1,155	1,112	1,066
Franklin twp.	1,369	1,166	1,021
Montezuma village	287	299	232
Gibson twp.	1,872	1,586	1,496
Fort Recovery village (pt.)	999	828	817
Granville twp.	2,912	2,295	2,025
Burkettsville village (pt.)	177	119	117
St. Henry village	978	715	556
Hopewell twp.	910	845	904
Jefferson twp.	9,885	7,784	6,301
Celina city[52]	7,659	5,703	4,841
Liberty twp.	1,002	1,178	1,194
Marion twp.	2,554	2,199	2,277
Chickasaw village	275	166	141
Recovery twp.	1,335	1,306	1,206
Fort Recovery village (pt.)[52]	337	403	306
Union twp.	1,507	1,505	1,511
Mendon village	663	614	547
Washington twp.	1,188	1,188	1,140
MIAMI COUNTY	72,901	61,309	52,632
Bethel twp.	3,335	2,421	1,712
Brown twp.	1,680	1,569	1,478
Fletcher village	569	515	436
Concord twp.[53]	17,620	14,215	11,274
Troy city[53]	13,685	10,661	9,697
Elizabeth twp.	1,433	1,161	1,108
Lostcreek twp.	1,243	1,190	1,116
Casstown village	366	368	306
Monroe twp.	6,785	4,905	4,078
Tipp City village[53]	4,267	3,304	2,879
Newberry twp.	6,230	5,678	5,073
Bradford village (pt.)	1,288	1,281	1,064
Covington village[53]	2,473	2,172	1,945
Newton twp.	2,801	2,654	2,526
Pleasant Hill village	1,060	940	738
Springcreek twp.	1,810	1,560	1,224
Staunton twp.[53]	1,585	1,348	1,211
Union twp.	7,370	5,726	4,457
Laura village	526	380	317
Ludlow Falls village	273	277	212
Potsdam village	282	241	229
West Milton village[53]	2,972	2,101	1,439
Washington twp.	21,009	18,882	17,375
Piqua city[53]	19,219	17,447	16,049

See footnotes at end of table, p. 26.

Table 7.—POPULATION OF COUNTIES, BY MINOR CIVIL DIVISIONS: 1940 TO 1960—Con.

["U" denotes an unincorporated place. For changes in boundaries, etc., between 1940 and 1950, see table 6 for this State in *U. S. Census of Population: 1950,* Vol. I or II. Total population of a place located in 2 or more minor civil divisions appears in table 8. Minor civil division figures for 1950 and 1940 do not necessarily add to county totals]

County and minor civil division	1960	1950	1940
MONROE COUNTY	15,268	15,362	18,641
Adams twp.	540	520	747
Benton twp.	280	403	561
Bethel twp.	397	505	649
Center twp.	3,909	3,473	3,804
Woodsfield village[54]	2,956	2,410	2,442
Franklin twp.	460	558	764
Stafford village	113	141	163
Green twp.	433	551	722
Jackson twp.	552	611	826
Lee twp.	1,076	830	987
Malaga twp.	678	853	996
Jerusalem village (pt.)	175	111	132
Miltonsburg village	116	100	86
Ohio twp.	1,176	1,073	1,197
Perry twp.	432	525	800
Antioch village	110	112	145
Salem twp.	1,278	1,264	1,355
Clarington village	394	478	490
Seneca twp.	421	550	725
Summit twp.	597	692	839
Lewisville village	193	217	252
Sunsbury twp.	1,424	1,202	1,228
Beallsville village	441	410	450
Jerusalem village (pt.)	142	64	54
Wilson village (pt.)[54]	90	...	...
Switzerland twp.	468	583	708
Washington twp.	612	700	1,080
Graysville village	127	138	170
Wayne twp.	435	469	623
MONTGOMERY COUNTY	527,080	398,441	295,480
Butler twp.	12,666	6,489	3,137
Vandalia city[55]	6,342	927	378
Clay twp.	6,113	4,908	4,408
Brookville village (pt.)	2,411	...	...
Clayton village (pt.)	33	38	...
Phillipsburg village	715	609	504
Verona village (pt.)	86	62	62
Dayton city[55]	262,332	243,872	210,718
German twp.	6,102	4,826	3,874
Germantown village	3,399	2,478	2,095
Harrison twp.[55]	29,996	27,974	12,663
Jackson twp.	3,875	3,097	2,612
Farmersville village[55]	797	587	464
New Lebanon village (pt.)[55]	687	423	346
Jefferson twp.[55]	11,125	12,513	9,614
Madison twp.[55]	25,939	13,298	7,389
Trotwood village[55]	4,992	1,066	770
Mad River twp.[55]	33,644	17,860	4,842
Riverside village	259	370	227
Miami twp.[55]	32,082	18,325	12,393
Miamisburg city[55]	9,893	6,329	5,544
West Carrollton village[55]	4,749	2,876	2,176
Moraine twp.[55]	2,262	...	...
Moraine village[55]	2,262	...	...
Oakwood twp.[55]	10,493	9,691	7,652
Oakwood city[55]	10,493	9,691	7,652
Perry twp.	5,166	3,372	2,658
Brookville village (pt.)[55]	773	...	...
New Lebanon village (pt.)[55]	772	271	188
Randolph twp.	9,207	5,480	4,032
Clayton village (pt.)[55]	517	428	...
Englewood village[55]	1,515	678	531
Union village[55]	1,072	370	280
Van Buren twp.[55]	54,462	22,200	6,442
Kettering city[55]	54,462	...	...
Washington twp.[55]	10,605	2,754	1,933
Centerville village[55]	3,490	827	561
Wayne twp.	12,022	1,421	1,313
MORGAN COUNTY[56]	12,747	12,836	14,227
Bloom twp.	641	589	541
Bristol twp.	424	573	688
Center twp.	524	559	652
Deerfield twp.	498	539	609
Homer twp.	557	651	948
Malta twp.	1,349	1,638	1,693
Malta village	983	968	938
Manchester twp.	287	387	436
Marion twp.	1,271	1,213	1,442
Chesterhill village	376	428	442
Meigsville twp.	603	578	616
Morgan twp.	2,733	2,474	2,341
McConnelsville village[54]	2,257	1,941	1,895
Penn twp.	625	677	821
Union twp.	399	520	706
Windsor twp.	1,597	1,411	1,596
Stockport village	458	404	422
York twp.	919	1,030	1,116
MORROW COUNTY	19,405	17,168	15,646
Bennington twp.	1,288	1,102	1,002
Marengo village	321	275	275
Canaan twp.	725	752	681
Cardington twp.	2,328	2,287	1,936
Cardington village	1,613	1,465	1,304
Chester twp.	826	801	696
Chesterville village	275	208	188

County and minor civil division	1960	1950	1940
MORROW COUNTY--Con.			
Congress twp.	957	899	838
Franklin twp.	766	738	729
Gilead twp.	4,548	3,813	3,448
Edison village	559	471	419
Mount Gilead village[57]	2,788	2,351	2,008
Harmony twp.	696	622	571
Lincoln twp.	1,022	856	807
Fulton village	292	269	...
North Bloomfield twp.	1,106	879	854
Perry twp.	1,063	905	851
Peru twp.	674	616	590
South Bloomfield twp.	961	892	739
Sparta village	228	223	184
Troy twp.	542	498	490
Washington twp.	1,021	842	726
Westfield twp.	752	738	688
MUSKINGUM COUNTY	79,159	74,535	69,795
Adams twp.	336	410	436
Blue Rock twp.	491	495	540
Brush Creek twp.	1,181	1,180	1,209
Cass twp.	930	997	942
Dresden village (pt.)[58]	...	...	...
Clay twp.	1,435	1,266	1,350
Roseville village (pt.)	924	972	1,127
Falls twp.[58]	5,745	3,727	2,890
North Zanesville (U)	2,201	1,544	...
Harrison twp.	1,432	1,297	1,345
Philo village[58]	913	881	884
Highland twp.	599	537	589
Hopewell twp.	1,510	1,259	1,310
Gratiot village (pt.)	61	76	...
Jackson twp.	1,498	1,292	1,295
Frazeysburg village	842	689	640
Jefferson twp.	1,558	1,492	1,565
Dresden village (pt.)	1,338	...	...
Licking twp.	599	784	771
Madison twp.	507	469	500
Meigs twp.	453	540	707
Monroe twp.	542	513	590
Muskingum twp.	809	759	732
Newton twp.	3,626	3,488	3,624
Roseville village (pt.)	3	3	...
South Zanesville village (pt.)	16	18	...
Uniontown village	213	232	240
Perry twp.	1,277	934	1,043
Rich Hill twp.	574	671	701
Salem twp.	757	649	702
Adamsville village	167	164	175
Salt Creek twp.	814	736	750
Springfield twp.	4,404	3,360	2,977
South Zanesville village (pt.)	1,541	1,459	1,338
Union twp.	3,218	2,644	1,928
New Concord village[58]	2,127	1,797	1,067
Norwich village[58]	193	197	177
Washington twp.	2,964	2,133	1,597
Wayne twp.	2,823	2,426	2,202
Zanesville twp.[58]	39,077	40,517	37,500
Zanesville city[58]	39,077	40,517	37,500
NOBLE COUNTY	10,982	11,750	14,587
Beaver twp.	740	809	1,003
Batesville village	160	149	194
Brookfield twp.	264	332	542
Buffalo twp.	498	480	591
Center twp.	727	740	876
Sarahsville village	164	170	193
Elk twp.	522	626	860
Enoch twp.	461	443	731
Dexter City village (pt.)[59]	...	...	...
Jackson twp.	578	695	787
Dexter City village (pt.)[59]	64	...	...
Jefferson twp.	354	491	693
Dexter City village (pt.)	107	...	...
Marion twp.	734	852	1,078
Summerfield village	352	368	372
Noble twp.	1,798	1,813	2,348
Belle Valley village[59]	438	458	617
Olive twp.	2,903	2,764	2,852
Caldwell village[59]	1,999	1,767	1,705
Dexter City village (pt.)[59]	26	...	...
Seneca twp.	297	372	481
Sharon twp.	425	605	690
Stock twp.	454	500	744
Wayne twp.	227	228	311
OTTAWA COUNTY	35,323	29,469	24,360
Allen twp.	2,755	2,563	2,196
Clay Center village	446	590	...
Bay twp.	1,716	1,432	552
Port Clinton city (pt.)[60]	911	408	...
Benton twp.	2,366	2,116	1,977
Rocky Ridge village	441	358	275

County and minor civil division	1960	1950	1940
OTTAWA COUNTY--Con.			
Carroll twp.	1,570	1,519	1,336
Catawba Island twp.	1,769	780	462
Clay twp.	4,331	3,278	2,638
Genoa village	1,957	1,723	1,455
Danbury twp.	3,526	3,222	2,483
Marblehead village	858	867	915
Erie twp.	1,566	1,145	835
Harris twp.	2,675	2,273	2,067
Elmore village[60]	1,302	1,215	1,103
Portage twp.	8,111	7,013	6,113
Port Clinton city (pt.)[60]	5,959	5,133	4,505
Put-in-Bay twp.	462	598	609
Put-in-Bay village	357	191	202
Salem twp.	4,476	3,530	3,092
Oak Harbor village[60]	2,903	2,370	1,925
PAULDING COUNTY	16,792	15,047	15,527
Auglaize twp.	722	604	671
Benton twp.	1,026	882	1,056
Payne village (pt.)[61]	374	236	241
Blue Creek twp.	859	957	996
Haviland village	235	235	210
Scott village (pt.)	143	157	127
Brown twp.	1,883	1,584	1,578
Melrose village	260	237	249
Oakwood village	686	542	466
Carryall twp.	2,281	1,934	1,795
Antwerp village	1,465	1,162	1,086
Crane twp.	944	871	1,025
Cecil village	288	266	266
Emerald twp.	553	543	636
Harrison twp.	1,556	1,518	1,503
Payne village (pt.)	913	826	762
Jackson twp.	1,036	893	1,120
Broughton village	153	128	131
Paulding village (pt.)	51	...	...
Latty twp.	1,120	1,121	1,177
Grover Hill village	547	463	478
Paulding twp.	4,105	3,458	3,179
Latty village	286	272	293
Paulding village (pt.)	2,885	...	...
Washington twp.	707	682	791
PERRY COUNTY	27,864	28,999	31,087
Bearfield twp.	1,071	1,105	1,176
Clayton twp.	966	1,180	1,345
Coal twp.	1,295	1,395	1,905
New Straitsville village	1,019	1,122	1,473
Harrison twp.	5,306	5,450	5,174
Crooksville village	2,958	2,960	2,890
Roseville village (pt.)	822	833	193
Hopewell twp.	1,020	1,024	1,177
Glenford village	190	180	231
Jackson twp.	2,163	2,241	2,336
Junction City village	763	805	813
Madison twp.	567	553	570
Monday Creek twp.	488	462	552
Monroe twp.	2,159	2,757	3,537
Corning village	1,065	1,215	1,433
Rendville village	197	301	387
Pike twp.	5,725	5,599	5,475
New Lexington village[62]	4,514	4,233	4,049
Pleasant twp.	826	918	966
Reading twp.	2,766	2,758	2,739
Somerset village	1,361	1,383	1,352
Salt Lick twp.	1,597	1,922	2,590
Hemlock village	227	253	353
Shawnee village	1,000	1,145	1,475
Thorn twp.	1,915	1,635	1,545
Thornville village	521	432	411
PICKAWAY COUNTY	35,855	29,352	27,889
Circleville twp.	12,164	9,396	8,466
Circleville city[63]	11,059	8,723	7,982
Darby twp.	1,434	1,180	1,192
Harrisburg village (pt.)	9	16	6
Deer Creek twp.	1,577	1,442	1,406
Williamsport village	840	631	605
Harrison twp.	3,971	2,608	2,442
Ashbille village	1,639	1,303	1,101
South Bloomfield village[63]	424	250	238
Jackson twp.	785	802	904
Madison twp.	982	572	622
Monroe twp.	1,130	1,111	1,112
Muhlenberg twp.	557	588	659
Darbyville village	213	203	256
Perry twp.	1,522	1,599	1,717
New Holland village (pt.)	687	708	670
Pickaway twp.	1,227	1,044	1,100
Salt Creek twp.	1,430	1,272	1,153
Tarlton village	377	371	274
Scioto twp.	5,819	5,168	4,470
Commercial Point village	308	238	207
Orient village[63]	310	...	...
Walnut twp.	1,394	1,140	1,180
Washington twp.	1,240	857	820
Wayne twp.	623	573	646

See footnotes at end of table, p. 26.

Table 7.—POPULATION OF COUNTIES, BY MINOR CIVIL DIVISIONS: 1940 TO 1960—Con.

[U denotes an unincorporated place. For changes in boundaries, etc., between 1940 and 1950, see table 6 for this State in *U. S. Census of Population*: 1950, Vol. I or II. Total population of a place located in 2 or more minor civil divisions appears in table 8. Minor civil division figures for 1950 and 1940 do not necessarily add to county totals]

County and minor civil division	1960	1950	1940
PIKE COUNTY	19,380	14,607	16,113
Beaver twp	1,074	792	905
Beaver village (pt.)	136	144	150
Benton twp	1,015	803	928
Camp Creek twp	833	712	879
Jackson twp	1,333	1,398	1,377
Marion twp	1,093	860	992
Beaver village (pt.)	205	141	155
Mifflin twp	1,098	978	1,230
Newton twp	1,259	1,047	1,013
Pebble twp	1,039	980	1,101
Pee Pee twp	5,522	2,709	2,665
Waverly village[64]	3,830	1,679	1,757
Perry twp	730	638	695
Scioto twp	885	762	1,014
Seal twp	1,893	1,446	1,522
Piketon village[64]	1,244	768	736
Sunfish twp	769	781	915
Union twp	837	701	877
PORTAGE COUNTY	91,798	63,954	46,660
Atwater twp	2,229	1,823	1,483
Aurora twp	4,049	1,959	1,344
Aurora village[65]	4,049	571	518
Brimfield twp	3,460	2,175	1,730
Charlestown twp	953	638	875
Deerfield twp	1,656	1,172	1,059
Edinburg twp	1,661	1,218	1,080
Franklin twp	22,384	16,527	11,242
Brady Lake village[65]	544	444	166
Kent city[65]	17,836	12,418	8,581
Freedom twp	1,535	996	841
Garrettsville twp	1,662	1,504	1,264
Garrettsville village	1,662	1,504	1,264
Hiram twp	2,151	1,805	1,115
Hiram village	1,011	986	389
Mantua twp	4,167	2,388	1,756
Mantua village	1,194	1,059	870
Nelson twp	1,483	977	834
Palmyra twp	1,615	1,198	963
Paris twp	1,097	803	931
Randolph twp	2,949	2,305	1,899
Ravenna twp	17,225	13,731	10,926
Ravenna city[65]	10,918	9,857	8,538
Rootstown twp	3,831	2,417	1,799
Shalersville twp	2,823	1,362	1,094
Streetsboro twp	5,767	1,104	894
Suffield twp	4,550	2,874	2,395
Mogadore village (pt.)[65]	966	517	519
Windham twp	4,551	4,978	1,136
Windham village[65]	3,777	3,968	316
PREBLE COUNTY	32,498	27,081	23,329
Dixon twp	697	773	853
Gasper twp	638	642	671
Gratis twp	3,244	2,434	1,880
Gratis village	586	575	435
West Elkton village	345	297	223
Harrison twp	3,869	3,423	2,918
Lewisburg village	1,415	1,230	1,126
Verona village (pt.)	441	364	284
Israel twp	1,435	1,347	1,229
College Corner village (pt.)	281	275	226
Jackson twp	1,369	1,200	1,094
Jefferson twp	3,287	2,339	1,927
New Paris village[66]	1,679	1,046	989
Lanier twp	3,414	2,569	1,995
West Alexandria village (pt.)[66]	913	668	509
Monroe twp	2,194	2,082	1,900
Eldorado village[66]	449	364	311
West Manchester village	460	469	395
Somers twp	2,813	2,327	1,937
Camden village[66]	1,308	1,084	991
Twin twp	2,499	1,970	1,752
West Alexandria village (pt.)[66]	611	515	484
Washington twp	7,039	5,975	5,173
Eaton village[66]	5,034	4,242	3,552
PUTNAM COUNTY	28,331	25,248	25,016
Blanchard twp	1,226	1,216	1,221
Gilboa village	207	181	209
Greensburg twp	951	770	816
Jackson twp	862	806	821
Jennings twp	1,446	1,339	1,394
Fort Jennings village	436	330	326
Liberty twp	1,441	1,405	1,463
West Leipsic village	320	304	326
Monroe twp	1,935	1,784	1,934
Continental village	1,147	1,023	1,059
Monterey twp	1,688	1,396	1,389
Ottoville village[67]	793	543	467
Ottawa twp	5,604	4,466	3,831
Glandorf village	747	479	483
Ottawa village[67]	3,245	2,962	2,342
Palmer twp	1,108	926	1,122
Miller City village	149	144	174
PUTNAM COUNTY--Con.			
Perry twp	1,102	1,069	1,111
Cloverdale village	237	200	185
Dupont village	239	225	217
Pleasant twp	3,468	3,115	2,953
Columbus Grove village	2,104	1,936	1,737
Riley twp	1,675	1,578	1,690
Pandora village	782	717	690
Sugar Creek twp	1,109	1,124	1,030
Union twp	1,717	1,450	1,493
Kalida village	705	533	521
Van Buren twp	2,999	2,804	2,748
Belmore village	232	216	238
Leipsic village	1,802	1,706	1,525
RICHLAND COUNTY	117,761	91,305	73,853
Blooming Grove twp	922	1,000	777
Butler twp	667	646	575
Cass twp	1,605	1,400	1,189
Shiloh village	724	655	519
Franklin twp	1,384	1,051	866
Jackson twp	2,436	1,316	953
Shelby city (pt.)[68]	578	98	19
Jefferson twp	2,898	2,444	2,197
Bellville village	1,621	1,355	1,199
Madison twp	73,556	59,685	47,334
Lincoln Heights (U)	8,004	...	...
Mansfield city (pt.)[68]	46,942	...	...
Mansfield Southeast (U)	2,961	...	...
Rosedale (U)	8,204	...	...
West Ausdale (U)	1,354	...	...
Mifflin twp	2,604	1,505	830
Monroe twp	2,138	1,798	1,613
Lucas village	719	573	484
Perry twp	610	518	480
Plymouth twp	2,089	1,745	1,460
Plymouth village (pt.)	1,052	869	824
Sandusky twp	762	488	475
Sharon twp	10,076	8,819	7,504
Shelby city (pt.)[68]	8,528	7,873	6,624
Springfield twp	5,141	2,798	2,086
Ontario village[68]	3,049	...	...
Troy twp	2,546	1,502	1,359
Lexington village[68]	1,311	739	713
Washington twp	4,963	1,605	1,454
Mansfield city (pt.)[68]	383	...	...
Weller twp	1,227	1,193	1,129
Worthington twp	2,137	1,792	1,572
Butler village	976	833	695
ROSS COUNTY	61,215	54,424	52,147
Buckskin twp	1,410	1,419	1,438
South Salem village	180	206	185
Colerain twp	1,374	1,213	1,301
Adelphi village	441	392	414
Concord twp	2,853	2,882	3,078
Frankfort village	871	869	839
Deerfield twp	1,162	1,105	1,169
Clarksburg village	438	391	390
Franklin twp	1,535	1,309	1,389
Green twp	2,337	2,175	2,023
Kingston village	1,066	958	864
Harrison twp	778	763	878
Huntington twp	3,785	2,953	2,515
Jefferson twp	896	879	919
Liberty twp	1,807	1,646	1,626
Paint twp	915	953	970
Paxton twp	1,690	1,667	1,709
Bainbridge village[69]	1,001	964	913
Scioto twp	32,317	27,556	26,199
Chillicothe city[69]	24,957	20,133	20,129
Springfield twp	1,469	1,252	1,251
Twin twp	1,880	1,894	1,945
Union twp	5,007	4,758	3,737
SANDUSKY COUNTY	56,486	46,114	41,014
Ballville twp	4,425	2,323	2,098
Ballville (U)	1,424	...	...
Bellevue twp.[70]	3,992	2,969	2,594
Bellevue city (pt.)[70]	3,992	2,969	2,594
Fremont city[70]	17,573	16,537	14,710
Green Creek twp	8,374	6,284	5,198
Clyde village	4,826	4,083	3,174
Green Springs village (pt.)	597	497	452
Jackson twp	1,595	1,339	1,401
Burgoon village	243	223	267
Helena village (pt.)	162	190	161
Madison twp	3,696	3,247	3,050
Gibsonburg village[70]	2,540	2,281	2,169
Rice twp	753	643	643
Riley twp	1,340	1,104	1,082
Sandusky twp.[70]	4,747	2,838	2,368
Story Prairie (U)	1,720	...	...
Scott twp	1,225	1,086	1,049
Townsend twp	1,701	1,326	1,195
SANDUSKY COUNTY--Con.			
Washington twp	2,265	2,026	1,961
Helena village (pt.)	119	124	107
Lindsey village	581	512	451
Woodville twp	3,087	2,854	2,347
Woodville village[70]	1,700	1,358	1,219
York twp.[70]	1,713	1,538	1,318
SCIOTO COUNTY	84,216	82,910	86,565
Bloom twp	3,042	3,189	3,245
South Webster village[71]	803	663	656
Brush Creek twp	1,134	1,230	1,507
Otway village	235	229	235
Clay twp.[71]	4,056	3,266	1,919
Green twp	2,642	2,339	2,215
Harrison twp	3,658	3,077	2,876
Jefferson twp	2,425	1,922	2,040
Madison twp	2,446	2,115	2,386
Morgan twp	1,280	871	1,108
New Boston twp	3,984	4,754	6,024
New Boston city	3,984	4,754	6,024
Nile twp	2,450	2,307	2,260
Porter twp	7,157	5,920	5,632
Sciotodale (U)	1,113	...	...
Wheelersburg (U)	2,682	1,013	...
Harden twp	903	928	1,141
Harden village	250	251	306
Rush twp	2,835	2,461	2,403
Union twp	1,611	1,501	1,473
Valley twp	2,570	2,334	2,378
Lucasville (U)	1,277	...	...
Vernon twp	1,262	1,355	1,551
Washington twp	7,124	6,543	5,941
West Portsmouth (U)	3,100	2,613	...
Wayne twp.[71]	33,637	36,798	40,466
Portsmouth city[71]	33,637	36,798	40,466
SENECA COUNTY	59,326	52,978	48,499
Adams twp	1,842	1,575	1,340
Green Springs village (pt.)	665	585	478
Big Spring twp	1,718	1,506	1,545
New Riegel village	349	317	264
Bloom twp	1,652	1,600	1,623
Bloomville village	836	759	750
Clinton twp.[72]	2,511	1,789	1,458
Eden twp	1,497	1,104	1,148
Fostoria city (pt.)[72]	12,395	12,064	11,320
Hopewell twp.[72]	2,458	1,930	1,723
Jackson twp.[72]	1,474	1,233	1,140
Liberty twp	2,241	2,023	2,008
Bettsville village	776	687	692
Loudon twp	1,406	1,153	1,121
Pleasant twp	1,488	1,282	1,291
Reed twp	991	978	1,002
Scipio twp	1,527	1,411	1,447
Republic village	729	615	546
Seneca twp	1,265	1,207	1,164
Thompson twp	1,356	1,231	1,198
Tiffin twp.[72]	21,478	18,952	16,102
Tiffin city[72]	21,478	18,952	16,102
Venice twp	2,027	1,940	1,869
Attica village[72]	965	858	780
SHELBY COUNTY	33,586	28,488	26,071
Clinton twp	15,646	13,346	11,246
Sidney city (pt.)[73]	14,663	...	...
Cynthian twp	1,280	1,087	1,052
Dinsmore twp	2,241	1,805	1,661
Anna village (pt.)[73]	370	272	263
Botkins village	854	608	502
Franklin twp	1,058	942	880
Anna village (pt.)[73]	331	282	222
Green twp	821	735	800
Jackson twp	1,932	1,647	1,510
Jackson Center village	980	698	566
Loramie twp	1,700	1,432	1,441
McLean twp	1,894	1,652	1,568
Fort Loramie village[73]	687	508	507
Orange twp	1,000	789	745
Perry twp	1,042	874	875
Sidney city (pt.)[73]	...	...	...
Salem twp	1,385	1,243	1,164
Port Jefferson village	438	409	360
Turtle Creek twp	1,021	740	882
Van Buren twp	1,520	1,346	1,419
Kettlersville village	209	172	131
Washington twp	1,046	850	828
Lockington village	263	245	192
STARK COUNTY	340,345	283,194	234,887
Bethlehem twp	4,277	3,568	3,227
Navarre village	1,698	1,763	1,703
Canton twp	109,485	112,956	103,341
Canton city (pt.)[74]	93,402	101,287	97,028
Meyers Lake village (pt.)	269	290	241
Jackson twp	11,016	5,898	3,537
Hills and Dales village	320	125	98
Lake Slagle (U)	1,330	...	...
Massillon city (pt.)[74]	237	2	2

See footnotes at end of table, p. 26.

Table 7.—POPULATION OF COUNTIES, BY MINOR CIVIL DIVISIONS: 1940 TO 1960—Con.

["U" denotes an unincorporated place. For changes in boundaries, etc., between 1940 and 1950, see table 6 for this State in *U. S. Census of Population: 1950*, Vol. I or II. Total population of a place located in 2 or more minor civil divisions appears in table 8. Minor civil division figures for 1950 and 1940 do not necessarily add to county totals]

County and minor civil division	1960	1950	1940
STARK COUNTY--Con.			
Lake twp.	9,258	6,716	5,246
Hartville village[74]	1,183	...	...
Unknown (U)	1,668	...	...
Lawrence twp.	5,274	4,021	3,396
Canal Fulton village[74]	1,559	1,298	1,115
Lexington twp.	29,074	27,578	23,292
Alliance city (pt.)[74]	24,249	23,608	20,515
Limaville village	226	209	209
Marlboro twp.	3,078	2,489	2,244
Nimishillen twp.	12,390	9,281	7,185
Louisville village[74]	5,116	3,801	3,379
Osnaburg twp.	5,409	4,496	3,483
East Canton village[74]	1,521	1,001	919
Paris twp.	4,994	4,173	3,679
Minerva village (pt.)[74]	2,076	1,694	1,563
Perry twp.	53,029	43,444	33,671
Massillon city (pt.)[74]	27,131	27,290	24,809
Pike twp.	3,923	2,828	2,272
East Sparta village[74]	961	811	690
Plain twp.	60,900	34,489	22,471
Canton city (pt.)[74]	20,229	15,625	11,373
Meyers Lake village (pt.)	13	11	14
North Canton village[74]	7,727	4,032	2,982
Sandy twp.	4,326	3,587	2,772
Magnolia village (pt.)[74]	661	530	432
Waynesburg village[74]	1,442	1,258	1,223
Sugar Creek twp.	5,802	5,056	4,681
Beach City village	1,151	940	812
Brewster village[74]	2,025	1,618	1,534
Wilmot village	402	354	287
Tuscarawas twp.	9,723	6,377	5,231
Massillon city (pt.)[74]	3,868	2,302	1,833
Washington twp.	8,687	6,237	5,159
Alliance city (pt.)[74]	4,113	2,513	1,890
SUMMIT COUNTY	513,369	410,032	339,405
Barberton twp.[75]	33,805	27,820	24,028
Barberton city[75]	33,805	27,820	24,028
Bath twp.	4,613	2,058	1,495
Boston twp.	1,483	919	714
Boston Heights village	831	646	369
Clinton village[75]	924	397	367
Copley twp.[75]	9,654	4,848	3,227
Coventry twp.[75]	13,317	8,462	4,427
Cuyahoga Falls twp.[75]	47,922	29,195	20,546
Cuyahoga Falls city[75]	47,922	29,195	20,546
Franklin twp.[75]	11,127	5,668	3,398
Green twp.[75]	9,521	5,023	3,467
Hudson twp.[75]	2,539	1,329	1,073
Hudson village[75]	2,438	1,538	1,417
Lakemore twp.	2,765	2,463	1,832
Lakemore village	2,765	2,463	1,832
Macedonia twp.	4,060	1,145	761
Magadore village (pt.)	2,885	1,301	1,097
Munroe Falls twp.	1,828	933	511
Munroe Falls village	1,828	933	511
Northampton twp.[75]	3,960	2,348	1,413
Northfield twp.[75]	1,055	...	...
Northfield village[75]	1,055	780	575
Northfield Center twp.	2,427	943	671
Norton twp.[75]	10,924	7,434	4,204
Peninsula village	644	636	573
Portage twp.[75]	290,351	274,605	244,791
Akron city[75]	290,351	274,605	244,791
Reminderville village[75]	217	...	...
Richfield twp.	3,664	1,684	1,318
Sagamore Hills twp.[75]	3,848	2,252	1,471
Silver Lake twp.	2,655	1,040	642
Silver Lake village	2,655	1,040	642
Springfield twp.	15,822	9,670	5,585
Stow village[75]	12,194	6,283	4,234
Tallmadge twp.	10,246	5,821	3,452
Tallmadge city[75]	10,246	5,821	3,452
Twinsburg twp.	5,848	2,689	1,747
Twinsburg village[75]	4,098	...	...
TRUMBULL COUNTY	208,926	158,919	132,319
Bazetta twp.	3,193	3,292	2,446
Cortland village[76]	1,957	1,259	1,014
Bloomfield twp.	1,138	979	934
Brownville twp.	3,005	2,165	1,640
Bristol twp.	2,157	1,607	1,358
Brookfield twp.	9,082	7,979	6,492
Masury (U) (pt.)	2,052	1,862	...
Sharon West (U)	3,365	2,828	...
Yankee Lake village	42	53	...
Champion twp.	8,026	3,950	2,945
Farmington twp.	1,381	1,322	1,183
West Farmington village	614	579	483
Fowler twp.	1,772	1,289	1,180
Greene twp.	725	826	903
Gustavus twp.	1,016	877	742
Hartford twp.	2,203	1,847	1,546
Orangeville village	397	367	265
Howland twp.	39,671	30,236	22,148
Niles city (pt.)[76]	388	...	...
Warren city (pt.)[76]	27,443	23,227	18,088
TRUMBULL COUNTY--Con.			
Hubbard twp.[76]	15,064	10,445	7,966
Hubbard village[76]	7,137	4,560	4,189
Masury (U) (pt.)	460	289	...
Johnston twp.	1,282	938	905
Kinsman twp.	1,818	1,579	1,431
Liberty twp.[76]	23,010	15,135	13,078
Girard city (pt.)[76]	12,952	10,054	9,756
Lordstown twp.	1,911	1,497	1,177
Mecca twp.	1,401	947	935
Mesopotamia twp.	1,245	950	854
Newton twp.	8,070	6,762	5,247
Newton Falls village[76]	5,038	4,451	3,120
Southington twp.	2,774	1,559	1,292
Vernon twp.	1,139	1,061	909
Vienna twp.	3,357	2,122	1,656
Warren twp.	42,529	34,285	30,466
Warren city (pt.)[76]	32,207	26,629	24,749
Weathersfield twp.	29,529	25,173	23,186
Girard city (pt.)	45	59	49
McDonald village	2,727	1,858	1,529
Niles city (pt.)[76]	19,157	...	...
Youngstown city (pt.)	58	93	96
TUSCARAWAS COUNTY	76,789	70,320	68,816
Auburn twp.	755	668	714
Bucks twp.	1,110	1,091	1,168
Baltic village	537	493	492
Clay twp.	2,217	1,658	1,686
Gnadenhutten village[77]	1,257	895	876
Dover twp.	14,717	12,545	12,121
Dover city[77]	11,300	9,852	9,691
Parral village	268	199	205
Fairfield twp.	885	879	890
Franklin twp.	2,932	2,380	2,186
Strasburg village[77]	1,687	1,366	1,297
Goshen twp.	19,215	17,034	16,004
Barnhill village	350	392	394
Midvale village	683	632	670
New Philadelphia city[77]	14,241	12,948	12,328
Roswell village (pt.)	296	...	...
Jefferson twp.	781	744	800
Stone Creek village	226	225	214
Lawrence twp.	2,045	1,657	1,487
Bolivar village	932	776	596
Zoar village	191	200	208
Mill twp.	12,519	13,139	13,180
Dennison village (pt.)	4,158	4,432	4,413
Uhrichsville city[77]	6,201	6,614	6,435
Oxford twp.	5,079	5,280	5,413
Newcomerstown village[77]	4,273	4,514	4,564
Perry twp.	405	396	449
Rush twp.	904	880	676
Salem twp.	1,350	1,264	1,254
Port Washington village	526	514	493
Sandy twp.	2,281	2,047	1,997
Mineral City village	917	831	820
Sugar Creek twp.	2,734	2,429	2,389
Shanesville village	510	460	453
Sugarcreek village	982	889	836
Union twp.	1,029	1,037	1,042
Dennison village (pt.)	...	...	...
Roswell village (pt.)[77]	83	...	...
Warren twp.	585	553	632
Warwick twp.	2,600	2,158	2,201
Tuscarawas village[77]	817	700	663
Washington twp.	591	578	607
Wayne twp.	1,089	945	976
York twp.	966	958	944
UNION COUNTY	22,853	20,687	20,012
Allen twp.	696	692	676
Claibourne twp.	3,287	2,874	2,676
Richwood village	2,137	1,866	1,628
Darby twp.	1,224	1,044	1,107
Unionville Center village	305	237	233
Dover twp.	678	673	688
Jackson twp.	714	716	668
Jerome twp.	2,139	1,750	1,618
Plain City village (pt.)	779	562	474
Leesburg twp.	1,241	1,163	1,089
Magnetic Springs village	344	321	246
Liberty twp.	1,299	1,282	1,175
Millcreek twp.	602	536	545
Paris twp.	6,588	5,562	5,378
Marysville village[78]	4,952	4,256	4,037
Taylor twp.	916	906	936
Union twp.	1,819	1,782	1,652
Milford Center village	794	753	686
Washington twp.	640	688	770
York twp.	1,010	1,019	1,034
VAN WERT COUNTY	28,840	26,971	26,759
Harrison twp.	897	896	990
Hoaglin twp.	630	673	760
Jackson twp.	514	554	617
Jennings twp.	794	818	870
Venedocia village (pt.)	71	64	65
Liberty twp.	1,656	1,711	1,880
Ohio City village	851	861	870
VAN WERT COUNTY--Con.			
Pleasant twp.[79]	12,511	11,343	10,226
Van Wert city[79]	11,323	10,364	9,227
Ridge twp.	1,038	888	997
Tully twp.	1,863	1,785	1,858
Convoy village	976	910	817
Union twp.	1,017	1,007	1,211
Scott village (pt.)	222	190	232
Washington twp.	5,184	4,508	4,503
Delphos city (pt.)	3,245	2,802	2,660
Middlepoint village	571	583	586
Willshire twp.	1,850	1,832	1,787
Willshire village	601	567	513
Wren village	287	278	277
York twp.	886	956	1,060
Elgin village	80	126	116
Venedocia village (pt.)	129	106	109
VINTON COUNTY	10,274	10,759	11,573
Brown twp.	333	351	434
Clinton twp.	1,927	1,904	1,928
Hamden village	1,035	951	924
Eagle twp.	414	457	509
Elk twp.	2,270	2,274	2,085
McArthur village	1,529	1,466	1,288
Harrison twp.	740	817	872
Jackson twp.	528	557	635
Knox twp.	431	413	515
Madison twp.	667	742	762
Zaleski village	336	388	374
Richland twp.	965	910	923
Swan twp.	566	524	660
Vinton twp.	514	689	1,038
Wilkesville twp.	919	1,121	1,212
Wilkesville village	190	203	245
WARREN COUNTY	65,711	38,505	29,894
Clear Creek twp.	4,854	2,770	2,203
Springboro village	917	516	466
Deerfield twp.	10,427	4,410	3,283
Mason village[80]	4,727	1,196	902
Franklin twp.	18,790	10,269	7,326
Carlisle village[80]	671	...	...
Franklin city[80]	7,917	5,388	4,511
Hamilton twp.	3,858	2,355	2,068
Loveland village (pt.)	33	24	35
Maineville village	343	312	278
South Lebanon village (pt.)	180	142	86
Harlan twp.	2,485	1,727	1,299
Butlerville village	224	152	93
Pleasant Plain village	212	164	139
Massie twp.	1,214	1,082	920
Harveysburg village	514	477	354
Salem twp.	3,514	2,053	1,661
Morrow village	1,477	1,137	840
Turtle Creek twp.	10,490	7,552	6,443
Lebanon village[80]	5,993	4,618	3,890
Union twp.	4,390	2,074	1,229
South Lebanon village (pt.)	2,540	1,149	670
Washington twp.	1,346	941	936
Wayne twp.	4,343	3,272	2,526
Corwin village	447	326	163
Waynesville village[80]	1,298	1,016	833
WASHINGTON COUNTY[81]	51,689	44,407	43,537
Adams twp.	1,678	1,518	1,538
Lowell village	783	638	528
Aurelius twp.	657	667	718
Macksburg village	314	272	283
Barlow twp.	1,403	1,133	1,095
Belpre twp.	7,321	4,815	3,988
Belpre village[81]	5,418	2,451	1,717
Decatur twp.	802	876	809
Dunham twp.	1,039	717	730
Fairfield twp.	571	566	513
Fearing twp.	845	717	716
Marietta city (pt.)[81]	68	...	...
Grandview twp.	2,000	1,804	2,173
New Matamoras village[81]	925	781	793
Independence twp.	550	581	859
Lawrence twp.	814	778	1,010
Liberty twp.	632	636	788
Ludlow twp.	446	460	701
Marietta twp.	19,388	18,738	17,119
Marietta city (pt.)[81]	16,299	...	...
Muskingum twp.	3,306	1,702	1,565
Marietta city (pt.)[81]	396	...	...
Newport twp.	1,762	1,541	1,678
Palmer twp.	412	381	444
Salem twp.	1,048	1,113	1,143
Lower Salem village	143	126	135
Warren twp.	2,068	1,354	1,431
Marietta city (pt.)[81]	84	...	...
Waterford twp.	3,037	2,346	2,464
Beverly village	1,194	723	671
Watertown twp.[81]	1,192	1,206	1,122
Wesley twp.	718	758	933

See footnotes at end of table, p. 26.

Table 7.—POPULATION OF COUNTIES, BY MINOR CIVIL DIVISIONS: 1940 TO 1960—Con.

["U" denotes an unincorporated place. For changes in boundaries, etc., between 1940 and 1950, see table 6 for this State in *U. S. Census of Population: 1950*, Vol. I or II. Total population of a place located in 2 or more minor civil divisions appears in table 8. Minor civil division figures for 1950 and 1940 do not necessarily add to county totals]

County and minor civil division	1960	1950	1940
WAYNE COUNTY	75,497	58,716	50,520
Baughman twp	4,427	3,655	3,259
Marshallville village (pt.)	476	352	311
Orrville city (pt.)[82]	1,763	1,515	1,246
Canaan twp	3,172	2,828	2,558
Burbank village (pt.)	262	303	269
Creston village	1,522	1,300	1,110
Chester twp	1,788	1,500	1,417
Chippewa twp	5,315	3,915	3,377
Doylestown village	1,873	1,358	1,259
Marshallville village (pt.)	135	106	62
Clinton twp	2,569	2,211	2,073
Shreve village	1,617	1,287	1,113
Congress twp	2,618	2,366	2,101
Burbank village (pt.)	62	90	79
Congress village	186	186	157
West Salem village	1,017	860	700
East Union twp	5,509	3,169	2,645
Apple Creek village	722	548	510
Franklin twp	1,788	1,333	1,209
Green twp	7,850	5,840	5,332
Orrville city (pt.)[82]	4,748	3,638	3,238
Smithville village	1,024	755	617
Milton twp	7,767	6,108	4,789
Rittman village[82]	5,410	3,810	2,770
Paint twp	1,706	1,398	1,289
Mount Eaton village	265	203	200
Plain twp	1,820	1,618	1,514
Salt Creek twp	1,876	1,588	1,550
Fredericksburg village	565	517	485
Sugar Creek twp	3,863	3,102	2,706
Dalton village	1,067	938	774
Wayne twp	6,850	3,460	2,475
Wooster city (pt.)[82]	3,795	1,549	822
Wooster twp	16,579	14,625	12,226
Wooster city (pt.)[82]	13,251	12,456	10,721
WILLIAMS COUNTY	29,968	26,202	25,510
Brady twp	1,979	1,598	1,618
West Unity village[83]	1,192	827	920
Bridgewater twp	828	831	915
Bryan twp.[83]	7,361	6,365	...
Bryan city[83]	7,361	6,365	5,404
Center twp	1,666	1,231	1,212
Florence twp	1,971	1,820	1,878
Blakeslee village	156	142	164
Edon village	757	645	635
WILLIAMS COUNTY--Con.			
Jefferson twp	1,224	1,059	1,108
Madison twp	1,818	1,692	1,895
Pioneer village	855	696	762
Mill Creek twp	996	925	944
Alvordton village	388	335	327
Northwest twp	924	888	1,004
Pulaski twp.[83]	1,652	1,121	6,511
St. Joseph twp	2,346	1,964	1,917
Edgerton village[83]	1,566	1,246	1,082
Springfield twp	2,001	1,826	1,784
Stryker village[83]	1,205	1,026	929
Superior twp	5,202	4,882	4,724
Montpelier village[83]	4,131	3,867	3,703
WOOD COUNTY	72,596	59,605	51,796
Bloom twp	2,547	2,535	2,562
Bairdstown village	182	188	176
Bloomdale village	669	592	575
Cygnet village	593	527	569
Jerry City village (pt.)	183	168	186
Center twp	9,460	8,865	4,907
Bowling Green city (pt.)	8,451	7,893	3,895
Freedom twp	2,275	2,054	1,969
Pemberville village	1,237	1,099	1,036
Grand Rapids twp	1,136	1,053	1,000
Grand Rapids village	670	657	614
Henry twp	3,737	3,446	3,436
North Baltimore village	3,011	2,771	2,616
Jackson twp	1,006	1,078	1,224
Hoytville village	334	340	361
Lake twp	7,348	4,911	3,881
Millbury village	730	482	428
Walbridge village[84]	2,142	1,152	985
Liberty twp	1,312	1,322	1,504
Portage village (pt.)	115	133	132
Middleton twp	2,205	1,897	1,775
Haskins village	521	469	447
Milton twp	1,303	1,307	1,414
Custar village	246	263	250
Milton Center village	251	201	226
Montgomery twp	4,019	3,628	3,319
Bradner village	994	924	890
Rising Sun village	815	744	645
Wayne village	949	761	626
WOOD COUNTY--Con.			
Perry twp	1,904	1,409	1,170
Fostoria city (pt.)[84]	409	...	...
West Millgrove village	196	180	197
Perrysburg twp	11,936	7,399	6,497
Perrysburg village	5,519	4,006	3,457
Plain twp	6,472	5,060	4,150
Bowling Green city (pt.)	5,123	4,112	3,295
Portage twp	1,598	1,585	1,629
Jerry City village (pt.)	203	192	149
Portage village (pt.)	305	304	276
Ross twp	3,660	2,716	6,123
Rossford twp	4,406	3,963	...
Rossford village	4,406	3,963	3,912
Troy twp	2,664	2,120	1,913
Luckey village	946	764	...
Washington twp	1,099	1,015	1,066
Tontogany village	380	368	369
Webster twp	927	832	922
Weston twp	1,582	1,410	1,335
Weston village	1,075	973	859
WYANDOT COUNTY	21,648	19,785	19,218
Antrim twp	1,439	1,328	1,219
Nevada village (pt.)	622	561	457
Crane twp.[85]	1,382	1,190	1,125
Crawford twp	4,833	4,208	3,999
Carey village[85]	3,722	3,260	2,984
Eden twp	1,023	939	1,064
Nevada village (pt.)	297	263	284
Jackson twp	608	605	758
Kirby village (pt.)	84	75	65
Marseilles twp	566	534	549
Marseilles village	171	156	149
Mifflin twp	741	814	821
Kirby village (pt.)	82	89	72
Pitt twp	927	869	892
Harpster village	302	236	203
Richland twp	1,144	1,010	1,085
Wharton village	463	392	407
Ridge twp	459	416	440
Salem twp	870	869	887
Sycamore twp	1,633	1,562	1,407
Sycamore village	998	935	816
Tymochtee twp	1,082	1,044	1,065
Upper Sandusky village[85]	4,941	4,397	3,907

[1] ADAMS.--Part of Tiffin township annexed to West Union village.

[2] ALLEN.--Parts of American township annexed to Elida village and Lima city. Part of Monroe township annexed to Cairo village. Part of Richland township annexed to Bluffton village.

[3] ASHLAND.--Parts of Green township annexed to Loudonville and Perrysville villages. Part of Mifflin township annexed to Mifflin village. Union township coextensive with Ashland city organized from Ashland city and parts of Montgomery and Milton townships.

[4] ASHTABULA.--Parts of Ashtabula and Saybrook townships annexed to Ashtabula city. Part of Lakeville township coextensive with Lakeville village detached and area annexed to Connesut township coextensive with Conneaut city. Parts of Geneva township annexed to Geneva city. Part of Harpersfield township annexed to Geneva city and area transferred to Geneva township. Geneva village changed to city since 1950. Part of Orwell township annexed to Orwell village.

[5] ATHENS.--Parts of Athens township annexed to Athens city. Parts of York township annexed to Nelsonville city.

[6] AUGLAIZE.--Parts of Duchouquet township annexed to Wapakoneta city. Parts of German township annexed to New Bremen village. Parts of St. Marys township annexed to St. Marys city.

[7] BELMONT.--Part of Flushing township annexed to Flushing village. Wilson village incorporated from parts of Wayne township and Monroe County. Part of Pultney township annexed to Bellaire city.

[8] BROWN.--Part of Huntington township annexed to Aberdeen village. Part of Pleasant township annexed to Georgetown village. Part of Union township annexed to Ripley village.

[9] BUTLER.--Parts of Fairfield, Hanover, Ross, and St. Clair townships annexed to Hamilton city. Fairfield city incorporated from part of Fairfield township. Part of Hanover township annexed to Millville village. Parts of Lemon township annexed to Middletown city and Monroe village. Part of Madison township annexed to Trenton village. Part of Oxford township annexed to Oxford village.

[10] CARROLL.--Part of Brown township annexed to Minerva village. Part of Center township annexed to Carrollton village.

[11] CHAMPAIGN.--Parts of Salem and Urbana townships annexed to Urbana city.

[12] CLARK.--Part of Bethel township annexed to New Carlisle village. Part of Mad River township annexed to Enon village. Parts of Moorefield and Springfield townships annexed to Springfield city.

[13] CLERMONT.--Part of Batavia township annexed to Batavia village. Part of Miami township annexed to Milford village. Part of Ohio township annexed to New Richmond village. Part of Wayne township annexed to Newtonsville village. Part of Williamsburg township annexed to Williamsburg village.

[14] CLINTON.--Part of Green township annexed to New Vienna village. Part of Union township annexed to Wilmington city.

[15] COLUMBIANA.--Parts of Fairfield township annexed to Leetonia and Columbiana villages. Part of Perry township annexed to Salem city.

[16] COSHOCTON.--Parts of Jackson and Tuscarawas townships annexed to Coshocton city. Roscoe village disincorporated and area annexed to Coshocton city. Parts of Jefferson township annexed to Warsaw village. Part of Lafayette township annexed to West Lafayette village.

[17] CRAWFORD.--Parts of Bucyrus township annexed to Bucyrus city. Part of Jackson township annexed to Crestline village. Part of Polk township annexed to Galion city.

[18] CUYAHOGA.--Part of Idlewood township coextensive with University Heights city detached and area annexed to Beachwood township coextensive with Beachwood village and part of Beachwood village detached and area annexed to Idlewood township. Bedford Heights, Oakwood, and Walton Hills villages incorporated from parts of Bedford township. Parts of Charleston township coextensive with Middleburg Heights village, Strongsville township coextensive with Strongsville village, and West View township coextensive with West View village detached and areas annexed to Berea township coextensive with Berea city. Part of River Edge township annexed to Brook Park township coextensive with Brook Park village. Lyndhurst and Mayfield Heights villages changed to cities since 1950. Part of Olmsted township annexed to Olmsted Falls township coextensive with Olmsted Falls village. Brooklyn, Fairview Park, North Olmsted, Parma Heights, and Westlake Bay villages changed to cities since 1950.

[19] DARKE.--Part of Brown township annexed to Ansonia village. Part of Butler township annexed to New Madison village. Part of Greenville township annexed to Greenville city. Part of Twin township annexed to Arcanum village. Part of Wayne township annexed to Versailles village.

[20] DEFIANCE.--Parts of Defiance, Noble, and Richland townships annexed to Defiance city. Part of Hicksville township annexed to Hicksville village.

[21] DELAWARE.--Parts of Berkshire and Trenton townships annexed to Sunbury village. Part of Delaware township annexed to Delaware city.

[22] ERIE.--Parts of Huron township annexed to Huron village and Portland township coextensive with Sandusky city. Bay View village incorporated from part of Margaretta township. Part of Milan township annexed to Milan village.

[23] FAIRFIELD.--Parts of Berne and Greenfield townships annexed to Lancaster township coextensive with Lancaster city. Part of Bloom township annexed to Lithopolis village. Part of Rush Creek township annexed to Bremen village. Part of Violet township annexed to Pickerington village.

[24] FAYETTE.--Part of Union township annexed to Washington township coextensive with Washington city.

[25] FRANKLIN.--Part of Blendon township annexed to Westerville village. Marion township including Hanford village and parts of Blendon, Franklin, Hamilton, Jefferson, Madison, Mifflin, Perry, Prairie, Sharon, and Truro townships annexed to Montgomery township coextensive with Columbus city. Parts of Perry and Clinton townships annexed to Upper Arlington township coextensive with Upper Arlington city. Part of Franklin township annexed to Grandview Heights township coextensive with Grandview Heights city. Parts of Madison and Hamilton townships annexed to Obetz village. Part of Jackson township annexed to Grove City. Grove City, Whitehall, and Worthington villages changed to cities since 1950. Parts of Mifflin and Jefferson townships annexed to Gahanna village. Parts of Madison township annexed to Groveport and Canal Winchester villages. Part of Norwich township annexed to Hilliard village. Parts of Sharon and Perry townships annexed to Worthington city. Darbydale village incorporated from part of Pleasant township. Part of Truro township annexed to Reynoldsburg village. Whitehall township coextensive with Whitehall city organized from part of Truro township. Parts of Jefferson, Mifflin, and Truro townships annexed to Whitehall township coextensive with Whitehall city. Part of Washington township annexed to Dublin village.

[26] FULTON.--Part of Clinton township annexed to Wauseon village. Parts of Fulton and Swan Creek townships annexed to Swanton village. Part of German township annexed to Archbold village.

[27] GALLIA.--Cheshire village incorporated from part of Cheshire township. Parts of Gallipolis township annexed to Gallipolis city and part of Gallipolis city detached and area reverted to Gallipolis township. Centreville village returned as Centerville village in 1950.

[28] GREENE.--Part of Bath township annexed to Fairborn city. Part of Cedarville township annexed to Cedarville village. Parts of Miami township annexed to Yellow Springs village and part of Yellow Springs village detached and area reverted to Miami township. Part of Silver Creek township annexed to Jamestown village. Part of Xenia township annexed to Xenia city. Xenia city returned in Xenia township in 1950.

Table 7.—POPULATION OF COUNTIES, BY MINOR CIVIL DIVISIONS: 1940 TO 1960—Con.

[29] GUERNSEY.--Parts of Cambridge township annexed to Cambridge city.

[30] HAMILTON.--Parts of Anderson, Columbia, Delhi, Elmwood Place, Green, and Springfield townships annexed to Cincinnati city. Part of Anderson township annexed to Newtown village. Part of Columbia township annexed to Terrace Park village. Fairfax village incorporated from part of Columbia township. Part of Harrison township annexed to Harrison village. Part of Reading township annexed to Reading city. Parts of Springfield township annexed to Glendale village and Mount Healthy and Wyoming cities. Springdale village incorporated from part of Springfield township. Deer Park, Lincoln Heights, Mount Healthy, and Wyoming villages changed to cities since 1950. Blue Ash and Evendale villages incorporated from parts of Sycamore township. Parts of Sycamore and Symmes townships annexed to Indian Hill village. Part of Sycamore township annexed to Deer Park city and Madeira, Montgomery, and Sharonville villages. Part of Symmes township annexed to Loveland village.

[31] HANCOCK.--Parts of Liberty and Marion townships annexed to Findlay city. Part of Pleasant township annexed to McComb village. Part of Washington township annexed to Fostoria city.

[32] HARDIN.--Part of Liberty township annexed to Ada village. Part of Marion township annexed to Alger village.

[33] HARRISON.--Part of Cadiz township annexed to Cadiz village.

[34] HENRY.--Parts of Harrison, Liberty, and Napoleon townships annexed to Napoleon city and part of Napoleon city detached and area reverted to Napoleon township. Napoleon village changed to city since 1950. Part of Liberty township annexed to Liberty Center village.

[35] HIGHLAND.--Highland and Hillsboro villages changed to cities since 1950. Part of Liberty township annexed to Hillsboro city. Part of Madison township annexed to Greenfield village.

[36] HOCKING.--Parts of Falls and Green townships annexed to Logan city.

[37] HOLMES.--Part of Washington township annexed to Loudonville village.

[38] HURON.--Part of Lyme township annexed to Bellevue township coextensive with Bellevue city. Part of Greenwich township annexed to Greenwich village. Part of New Haven township annexed to Willard village. Part of New London township annexed to New London village. Parts of Norwalk and Ridgefield townships annexed to Norwalk city. Part of Norwalk township annexed to Milan village.

[39] JACKSON.--Part of Lick township annexed to Jackson city.

[40] JEFFERSON.--Part of Cross Creek township annexed to Wintersville village. Parts of Island Creek township annexed to Toronto and Steubenville cities. Parts of Steubenville township annexed to Mingo Junction village. Mingo Junction city changed to village since 1950. Bloomingdale village changed from Bloomfield since 1950. Part of Wells township annexed to Brilliant village.

[41] KNOX.--Dan Emmett township coextensive with Mount Vernon city organized from Mount Vernon city and parts of Clinton, Monroe, Morris, and Pleasant townships. Part of Union township annexed to Danville village.

[42] LAKE.--Parts of Painesville township annexed to Grand River village and Painesville city. Parts of Kirtland, Mentor, and Willoughby townships annexed to Chagrin township coextensive with Willoughby city. Eastlake, Wickliffe, Willowick and Willoughby villages changed to cities since 1950. Chagrin township coextensive with Willoughby city, Waite Hill township coextensive with Waite Hill village, Eastlake township coextensive with Eastlake city, Timberlake township coextensive with Timberlake village, Lakeline township coextensive with Lakeline village, Willowick township coextensive with Willowick city, and Wickliffe township coextensive with Wickliffe city organized from part of Willoughby township and Willoughby Hills village incorporated and made coextensive with remainder of Willoughby township.

[43] LAWRENCE.--Parts of Ironton city detached and area reverted to Hamilton and Upper townships. Part of Perry township annexed to Coal Grove village. Proctorville village returned in Union township only in 1950.

[44] LICKING.--Parts of Granville, Madison, and Newark townships annexed to Newark city. Part of Monroe township annexed to Johnstown village. Heath village incorporated from part of Newark township. Part of St. Albans township annexed to Alexandria village. Part of Union township annexed to Hebron village. Part of Washington township annexed to Utica village.

[45] LOGAN.--Parts of Harrison and Lake townships annexed to Bellefontaine city and part of Bellefontaine city detached and area reverted to Lake township. Part of Stokes township annexed to Lakeview village. Part of Washington township annexed to Russells Point village.

[46] LORAIN.--Parts of Amherst and Black River townships annexed to Amherst village. Parts of Amherst and Russia townships annexed to South Amherst village. Parts of Brownhelm township annexed to Vermilion-on-the-Lake and Vermilion villages. Parts of Black River, Brownhelm, and Sheffield townships annexed to Lorain city. Kipton village incorporated from part of Camden township. Part of Eaton and Grafton townships annexed to Grafton village. Part of Elyria township annexed to Elyria city. North Ridgeville village incorporated from and made coextensive with Ridgeville township. Part of Russia township annexed to Oberlin city. Oberlin village changed to city since 1950. Brookside township annexed to Sheffield township.

[47] LUCAS.--Parts of Adams and Washington townships annexed to Toledo city. Part of Adams and Monclova townships annexed to Waynesfield township coextensive with Maumee city. Oregon township incorporated as Oregon city. Harbor View village returned in Oregon township in 1950. Part of Sylvania township annexed to Sylvania village. Part of Washington township annexed to Ottawa Hills township coextensive with Ottawa Hills village. Part of Maumee city detached and area annexed to Toledo city and part of Toledo city detached and area annexed to Waynesfield township coextensive with Maumee city. Maumee village changed to city since 1950.

[48] MADISON.--London village changed to city since 1950.

[49] MAHONING.--Parts of Boardman and Poland townships annexed to Poland village. Part of Canfield township annexed to Canfield village. Part of Coitsville township annexed to Campbell city. Part of Poland township annexed to Struthers city. Part of Smith township annexed to Beloit village and Sebring village.

[50] MARION.--Part of Marion township annexed to Marion city.

[51] MEDINA.--Boardman township organized from parts of Lafayette, Medina, Montville, and York townships and made coextensive with Medina city. Medina village changed to city since 1950. Brunswick village incorporated from and made coextensive with Brunswick township. Part of Brunswick village and township detached and organized as Brunswick Hills township. Part of Guilford township annexed to Seville village. Brierwood Beach village incorporated from part of Lafayette township. Part of Harrisville township annexed to Lodi village. Part of Wadsworth township annexed to Wadsworth city.

[52] MERCER.--Part of Butler township annexed to Coldwater village. Celina village changed to city since 1950. Part of Jefferson township annexed to Celina city. Part of Fort Recovery village detached and area reverted to Recovery township.

[53] MIAMI.--Part of Staunton township annexed to Concord township. Parts of Concord and Staunton townships annexed to Troy city. Part of Monroe township annexed to Tipp City village. Part of Newberry township annexed to Covington village and part of Covington village detached and area reverted to Newberry township. Part of Union township annexed to West Milton village. West Milton village changed from Milton since 1950. Parts of Washington township annexed to Piqua city.

[54] MONROE.--Part of Center township annexed to Woodsfield village. Wilson village incorporated from part of Summary township.

[55] MONTGOMERY.--Part of Butler township annexed to Vandalia city. Vandalia village changed to city since 1950. Parts of Van Buren township coextensive with Kettering city detached and area annexed to Dayton city and to Oakwood township coextensive with Oakwood city. Parts of Harrison, Jefferson, Madison, and Mad River townships annexed to Dayton city and part of Dayton city detached and area annexed to Jefferson township. Part of Jackson township annexed to Farmersville village. Parts of Jackson and Perry townships annexed to New Lebanon village. Parts of Madison township annexed to Trotwood village. Parts of Miami township annexed to Miamisburg city and West Carrollton village. Part of Perry township annexed to Brookville village. Part of Randolph township annexed to Clayton, Englewood, and Union villages. Moraine township coextensive with Moraine village organized from part of Van Buren township and Kettering city incorporated from and made coextensive with remainder of Van Buren township. Parts of Washington township annexed to Centerville village.

[56] MORGAN.--Part of Washington County annexed to Morgan County. Part of Morgan township annexed to McConnelsville village.

[57] MORROW.--Part of Gilead township annexed to Mount Gilead village.

[58] MUSKINGUM.--Dresden village returned in Jefferson township only in 1950. Part of Falls township annexed to Zanesville township coextensive with Zanesville city. Philo village changed from Taylorsville since 1950. Part of Union township annexed to New Concord and Norwich villages.

[59] NOBLE.--Parts of Enoch, Jackson, and Olive townships annexed to Dexter City village. Part of Noble township annexed to Belle Valley village. Part of Olive township annexed to Caldwell village.

[60] OTTAWA.--Parts of Bay and Portage townships annexed to Port Clinton city. Port Clinton village changed to city since 1950. Part of Harris township annexed to Elmore village. Part of Salem township annexed to Oak Harbor village.

[61] PAULDING.--Part of Benton township annexed to Payne village.

[62] PERRY.--Part of Pike township annexed to New Lexington village.

[63] PICKAWAY.--Part of Circleville township annexed to Circleville city and part of Circleville city detached and area reverted to Circleville township. Part of Harrison township annexed to South Bloomfield village. Orient village incorporated from part of Scioto township.

[64] PIKE.--Part of Pee Pee township annexed to Waverly village. Part of Seal township annexed to Piketon village.

[65] PORTAGE.--Parts of Aurora township annexed to and township made coextensive with Aurora village. Part of Franklin township annexed to Kent city and Brady Lake village. Part of Ravenna township annexed to Ravenna city. Part of Suffield township annexed to Mogadore village. Part of Windham township annexed to Windham village.

[66] PREBLE.--Part of Jefferson township annexed to New Paris village. Parts of Twin and Lanier townships annexed to West Alexandria village. Part of Monroe township annexed to Eldorado village. Part of Somers township annexed to Camden village. Part of Washington township annexed to Eaton village.

[67] PUTNAM.--Part of Monterey township annexed to Ottoville village. Part of Ottawa township annexed to Ottawa village.

[68] RICHLAND.--Parts of Jackson and Sharon townships annexed to Shelby city. Parts of Madison and Washington townships annexed to Mansfield city. Ontario village incorporated from part of Springfield township. Part of Troy township annexed to Lexington village.

[69] ROSS.--Part of Scioto township annexed to Chillicothe city. Part of Paxton township annexed to Bainbridge village.

[70] SANDUSKY.--Part of York township annexed to Bellevue township coextensive with that part of Bellevue city in Sandusky County. Part of Sandusky township annexed to Fremont city. Part of Madison township annexed to Gibsonburg village. Part of Woodville township annexed to Woodville village.

[71] SCIOTO.--Part of Bloom township annexed to South Webster village. Part of Clay township annexed to Wayne township coextensive with Portsmouth city and part of Portsmouth city detached and area annexed to Clay township.

[72] SENECA.--Parts of Hopewell and Clinton townships annexed to Tiffin township coextensive with Tiffin city. Part of Jackson township annexed to Fostoria city. Part of Venice township annexed to Attica village.

[73] SHELBY.--Parts of Clinton and Perry townships annexed to Sidney city. Parts of Dinsmore and Franklin townships annexed to Anna village. Part of McLean township annexed to Fort Loramie village.

[74] STARK.--Parts of Canton and Plain townships annexed to Canton city. Parts of Jackson, Perry, and Tuscarawas townships annexed to Massillon city. Hartville village incorporated from part of Lake township. Part of Lawrence township annexed to Canal Fulton village. Parts of Lexington and Washington townships annexed to Alliance city. Part of Nimishillen township annexed to Louisville village. Part of Osnaburg township annexed to East Canton village. Parts of Paris township annexed to Minerva village. Part of Pike township annexed to East Sparta village. Part of Plain township annexed to North Canton village. Parts of Sandy township annexed to Magnolia and Waynesburg villages. Part of Sugar Creek township annexed to Brewster village.

[75] SUMMIT.--Parts of Coventry and Norton townships annexed to Barberton township coextensive with Barberton city. Part of Franklin township annexed to Clinton village. Parts of Copley township annexed to Portage township coextensive with Akron city. Part of Northampton township annexed to Cuyahoga Falls township coextensive with Cuyahoga Falls city. Parts of Hudson township annexed to Hudson village. Part of Sagamore Hills township annexed to Northfield township coextensive with Northfield village. Northfield village coextensive with Northfield township returned as independent in 1950. Twinsburg and Reminderville villages incorporated from part of Twinsburg township. Stow township incorporated as Stow village since 1950. Tallmadge village changed to city since 1950.

[76] TRUMBULL.--Part of Bazetta township annexed to Cortland village. Part of Howland and Weathersfield townships annexed to Niles city. Parts of Howland and Warren townships annexed to Warren city and part of Warren city detached and area reverted to Howland township. Part of Hubbard township annexed to Hubbard village. Part of Liberty township annexed to Girard city. Halls Corner village disincorporated and area reverted to Liberty township. Part of Newton township annexed to Newton Falls village.

[77] TUSCARAWAS.--Parts of Clay township annexed to Gnadenhutten village. Parts of Dover township annexed to Dover city and part of Dover city detached and area reverted to Dover township. Part of Franklin township annexed to Strasburg village. Parts of Goshen township annexed to New Philadelphia city. Part of Uhrichsville city detached and area reverted to Mill township. Parts of Oxford township annexed to Newcomerstown village. Parts of Union township annexed to Roswell village. Parts of Warwick township annexed to Tuscarawas village.

[78] UNION.--Parts of Paris township annexed to Marysville village.

[79] VAN WERT.--Part of Pleasant township annexed to Van Wert city.

[80] WARREN.--Part of Deerfield township annexed to Mason village. Carlisle village incorporated from part of Franklin township. Parts of Franklin township annexed to Franklin city. Franklin village changed to city since 1950. Parts of Turtle Creek township annexed to Lebanon village. Part of Wayne township annexed to Waynesville village.

[81] WASHINGTON.--Part of Waterford township annexed to Morgan County. Part of Belpre township annexed to Belpre village. Parts of Fearing, Marietta, Muskingum, and Warren townships annexed to Marietta city. Part of Grandview township annexed to New Matamoras village.

[82] WAYNE.--Part of Green township annexed to Orrville city. Orrville village changed to city since 1950. Part of Milton township annexed to Rittman village. Parts of Wayne and Wooster townships annexed to Wooster city.

[83] WILLIAMS.--Part of Brady township annexed to West Unity village. Part of Pulaski township annexed to Bryan township coextensive with Bryan city. Part of St. Joseph township annexed to Edgerton village. Part of Springfield township annexed to Stryker village. Part of Superior township annexed to Montpelier village.

[84] WOOD.--Part of Lake township annexed to Walbridge village. Part of Perry township annexed to Fostoria city.

[85] WYANDOT.--Part of Crawford township annexed to Carey village. Part of Crane township annexed to Upper Sandusky village.

Table 8.—POPULATION OF ALL INCORPORATED PLACES AND OF UNINCORPORATED PLACES OF 1,000 OR MORE: 1940 TO 1960

["U" denotes an unincorporated place. Asterisk (*) denotes an incorporated place under 2,500 located in an urbanized area]

Place	County	1960	1950	1940
Aberdeen	Brown	774	551	497
Ada	Hardin	3,918	3,640	2,368
Adamsville	Muskingum	167	164	175
Addyston*	Hamilton	1,376	1,651	1,610
Adelphi	Ross	441	392	414
Adena	Jefferson	1,317	1,517	1,703
Akron	Summit	290,351	274,605	244,791
Albany	Athens	629	525	551
Alexandria	Licking	452	464	425
Alger	Hardin	1,068	943	811
Alliance	Stark	28,362	26,161	22,405
Alvordton	Williams	388	335	327
Amanda	Fairfield	732	587	561
Amberley	Hamilton	2,951	885	...
Amelia	Clermont	913	601	550
Amesville	Athens	255	269	286
Amherst	Lorain	6,750	3,542	2,896
Amsterdam	Jefferson	931	1,048	1,177
Andover	Ashtabula	1,116	1,102	945
Anna	Shelby	701	554	485
Ansonia	Darke	1,002	877	712
Antioch	Monroe	110	112	145
Antwerp	Paulding	1,465	1,162	1,086
Apple Creek	Wayne	722	548	510
Aquilla	Geauga	459	386	...
Arcadia	Hancock	610	529	481
Arcanum	Darke	1,678	1,530	1,188
Archbold	Fulton	2,348	1,486	1,236
Arlington	Hancock	955	825	752
Arlington Heights*	Hamilton	1,355	1,312	1,222
Ashland	Ashland	17,419	14,287	12,453
Ashley	Delaware	907	798	762
Ashtabula	Ashtabula	24,559	23,696	21,405
Ashville	Pickaway	1,639	1,303	1,101
Athalia	Lawrence	341	307	263
Athens	Athens	16,470	11,660	7,696
Attica	Seneca	965	858	780
Aurora	Portage	4,049	571	518
Avon	Lorain	6,002	2,773	2,118
Avon Lake	Lorain	9,403	4,342	2,274
Bainbridge	Ross	1,001	964	913
Bairdstown	Wood	182	188	176
Ballville (U)	Sandusky	1,424	...	...
Baltic	Tuscarawas	537	493	492
Baltimore	Fairfield	2,116	1,843	835
Barberton	Summit	33,805	27,820	24,028
Barnesville	Belmont	4,425	4,665	5,002
Barnhill	Tuscarawas	350	392	394
Batavia	Clermont	1,729	1,445	1,320
Batesville	Noble	160	149	194
Bay	Cuyahoga	14,489	6,917	3,356
Bay View	Erie	802	...	...
Beach City	Stark	1,151	940	812
Beachwood	Cuyahoga	6,089	1,073	372
Beallsville	Monroe	441	410	450
Beaver	Pike	341	285	305
Beaverdam	Allen	514	450	377
Bedford	Cuyahoga	15,223	9,105	7,390
Bedford Heights	Cuyahoga	5,275	...	...
Bellaire	Belmont	11,502	12,573	13,799
Bellbrook	Greene	941	425	410
Belle Center	Logan	949	889	835
Bellefontaine	Logan	11,424	10,232	9,808
Belle Valley	Noble	438	458	617
Bellevue	Huron, Sandusky	8,286	6,906	6,127
Bellville	Richland	1,621	1,355	1,199
Belmont	Belmont	563	638	697
Belmore	Putnam	232	216	238
Beloit	Mahoning	877	778	706
Belpre	Washington	5,418	2,451	1,717
Bentleyville*	Cuyahoga	301	152	117
Benton Ridge	Hancock	325	337	304
Berea	Cuyahoga	16,592	12,051	6,025
Bergholz	Jefferson	955	1,035	1,122
Berkey	Lucas	257	239	248
Berlin Heights	Erie	721	613	552
Bethel	Clermont	2,019	1,932	1,604
Bethesda	Belmont	1,178	1,158	1,127
Bettsville	Seneca	776	687	692
Beverly	Washington	1,194	723	671
Bexley	Franklin	14,319	12,378	8,705
Blakeslee	Williams	156	142	164
Blanchester	Clinton	2,944	2,109	1,785
Bloomdale	Wood	669	592	575
Bloomingburg	Fayette	719	623	567
Bloomingdale	Jefferson	284	324	339
Bloomville	Seneca	836	759	750
Blue Ash	Hamilton	8,341	...	...
Bluffton	Allen	2,591	2,423	2,077
Bolivar	Tuscarawas	932	776	596
Boston Heights	Summit	831	646	369
Botkins	Shelby	854	608	502
Bowerston	Harrison	463	522	447
Bowersville	Greene	327	362	316
Bowling Green	Wood	13,574	12,005	7,190
Bradford	Darke, Miami	2,148	2,055	1,775
Bradner	Wood	994	924	890
Brady Lake*	Portage	544	444	166
Bratenahl*	Cuyahoga	1,332	1,240	1,350
Brecksville	Cuyahoga	5,435	2,664	1,900
Bremen	Fairfield	1,417	1,187	1,176
Brewster	Stark	2,025	1,618	1,534
Briarwood Beach	Medina	359	...	...
Bridgeport	Belmont	3,824	4,309	4,853
Brilliant*	Jefferson	2,174	2,066	1,683
Broadview Heights	Cuyahoga	6,209	2,279	1,141
Brooklyn	Cuyahoga	10,733	6,317	1,108
Brooklyn Heights*	Cuyahoga	1,449	931	496
Brook Park	Cuyahoga	12,856	2,606	1,122
Brookside*	Belmont	831	845	975
Brookville	Montgomery	3,184	1,908	1,653
Broughton	Paulding	153	128	131
Brunswick	Medina	11,725	...	...
Bryan	Williams	7,361	6,365	5,404
Buchtel	Athens	499	569	775
Buckey Lake (U)	Licking	2,129	1,401	...
Buckland	Auglaize	300	274	287
Bucyrus	Crawford	12,276	10,327	9,727
Burbank	Wayne	324	393	348
Burgoon	Sandusky	243	223	267
Burkettsville	Darke, Mercer	290	211	220
Burton	Geauga	1,085	932	761
Butler	Richland	976	833	695
Butlerville	Warren	224	152	93
Byesville	Guernsey	2,447	2,236	2,418
Cadiz	Harrison	3,259	3,020	2,808
Cairo	Allen	566	505	440
Calcutta (U)	Columbiana	2,221	...	...
Caldwell	Noble	1,999	1,767	1,705
Caledonia	Marion	673	655	629
Cambridge	Guernsey	14,562	14,739	15,044
Camden	Preble	1,308	1,084	991
Campbell	Mahoning	13,406	12,882	13,785
Canal Fulton	Stark	1,555	1,258	1,115
Canal Winchester	Fairfield, Franklin	1,976	1,194	1,046
Canfield	Mahoning	3,252	1,465	1,141
Canton	Stark	113,631	116,912	108,401
Cardington	Morrow	1,613	1,465	1,304
Carey	Wyandot	3,722	3,260	2,984
Carlisle	Warren	671	...	...
Carroll	Fairfield	444	416	337
Carrollton	Carroll	2,786	2,658	2,548
Casstown	Miami	366	368	306
Castalia	Erie	954	736	...
Castine	Darke	169	146	124
Catawba	Clark	355	313	279
Cecil	Paulding	288	266	266
Cedarville	Greene	1,702	1,292	1,034
Celina	Mercer	7,659	5,703	4,841
Centerburg	Knox	963	887	779
Centerville	Montgomery	3,490	827	561
Centreville	Gallia	251	142	113
Chagrin Falls	Cuyahoga	3,458	3,085	2,505
Chambersburg	Gallia	205	225	202
Chardon	Geauga	3,154	2,478	2,001
Chatfield	Crawford	263	204	216
Chauncey	Athens	996	1,016	1,234
Cherry Fork	Adams	185	197	219
Chesapeake*	Lawrence	1,396	1,285	1,068
Cheshire	Gallia	369	...	...
Chesterhill	Morgan	876	426	442
Chesterville	Morrow	275	208	188
Cheviot	Hamilton	10,701	9,944	9,043
Chickasaw	Mercer	275	166	141
Chillicothe	Ross	24,957	20,133	20,129
Chippewa-on-the-Lake	Medina	210	107	42
Christiansburg	Champaign	788	666	536
Cincinnati	Hamilton	502,550	503,998	455,610
Circleville	Pickaway	11,059	8,723	7,982
Clarington	Monroe	394	478	490
Clarksburg	Ross	438	391	390
Clarksville	Clinton	583	510	430
Clay Center	Ottawa	446	590	...
Clayton	Montgomery	550	466	...
Cleveland	Cuyahoga	876,050	914,808	878,336
Cleveland Heights	Cuyahoga	61,813	59,141	54,992
Cleves*	Hamilton	2,076	1,981	1,871
Clifton	Clark, Greene	230	220	187
Clinton	Summit	924	397	367
Cloverdale	Putnam	237	200	185
Clyde	Sandusky	4,826	4,083	3,174
Coal Grove	Lawrence	2,961	2,492	2,351
Coalton	Jackson	648	628	623
Coldwater	Mercer	2,766	2,217	2,019
College Corner	Butler, Preble	439	468	379
Columbiana	Columbiana	4,164	3,369	2,687
Columbus	Franklin	471,316	375,901	306,087
Columbus Grove	Putnam	2,104	1,936	1,737
Commercial Point	Pickaway	308	238	207
Conesville	Coshocton	451	466	...

Table 8.—POPULATION OF ALL INCORPORATED PLACES AND OF UNINCORPORATED PLACES OF 1,000 OR MORE: 1940 TO 1960—Con.

["U" denotes an unincorporated place. Asterisk (*) denotes an incorporated place under 2,500 located in an urbanized area]

Place	County	1960	1950	1940
Congress	Wayne	186	186	157
Conneaut	Ashtabula	10,557	10,230	9,355
Continental	Putnam	1,147	1,023	1,059
Convoy	Van Wert	976	910	817
Coolville	Athens	443	469	463
Corning	Perry	1,065	1,215	1,433
Corthland	Trumbull	1,957	1,259	1,014
Corwin	Warren	447	326	163
Coshocton	Coshocton	13,106	11,675	11,509
Covington	Miami	2,473	2,172	1,945
Craig Beach	Mahoning	1,139	569	198
Crestline	Crawford	5,521	4,614	4,337
Creston	Wayne	1,522	1,300	1,110
Crideersville	Auglaize	1,053	684	581
Crooksville	Perry	2,958	2,960	2,890
Crown City	Gallia	323	301	364
Crystal Lakes (U)	Clark	1,569	1,115	...
Cumberland	Guernsey	493	537	521
Custar	Wood	246	263	250
Cuyahoga Falls	Summit	47,922	29,195	20,546
Cuyahoga Heights*	Cuyahoga	796	713	674
Cygnet	Wood	593	527	569
Dalton	Wayne	1,067	938	774
Danville	Knox	926	853	790
Dartydale	Franklin	740	...	...
Darbyville	Pickaway	213	203	256
Dayton	Montgomery	262,332	243,872	210,718
Deer Park	Hamilton	8,423	7,241	3,510
Deerseville	Harrison	136	149	118
Defiance	Defiance	14,553	11,265	9,744
De Graff	Logan	996	972	796
Delaware	Delaware	13,282	11,804	8,944
Dellroy	Carroll	391	358	335
Delphos	Allen; Van Wert	6,961	6,220	5,746
Delta	Fulton	2,376	2,120	1,773
Dennison	Tuscarawas	4,158	4,432	4,413
Deshler	Henry	1,824	1,623	1,570
Dexter City	Noble	197	178	191
Dillonvale	Jefferson	1,232	1,407	1,652
Donnelsville	Clark	273	285	254
Dover	Tuscarawas	11,300	9,832	9,691
Doylestown	Wayne	1,873	1,358	1,259
Dresden	Muskingum	1,338	1,310	1,350
Dublin	Franklin	552	289	237
Dunkirk	Hardin	1,006	972	922
Dupont	Putnam	239	225	217
East Alliance (U)	Mahoning	1,275	1,474	...
East Ashtabula (U)	Ashtabula	4,179	2,390	...
East Canton	Stark	1,521	1,001	919
East Cleveland	Cuyahoga	37,991	40,047	39,495
Eastlake	Lake	12,467	7,486	...
East Liverpool	Columbiana	22,306	24,217	23,555
East Palestine	Columbiana	5,232	5,193	5,123
East Sparta	Stark	961	811	690
Eaton	Preble	5,034	4,242	3,552
Eaton Estates (U)	Lorain	1,733	...	...
Edgerton	Williams	1,566	1,246	1,082
Edison	Morrow	559	471	419
Elba	Williams	757	645	635
Eldorado	Preble	449	364	311
Elgin	Van Wert	80	126	116
Elida	Allen	1,215	607	551
Elmore	Ottawa	1,302	1,215	1,103
Elmwood Place	Hamilton	3,813	4,113	4,248
Elyria	Lorain	43,782	30,307	25,120
Empire	Jefferson	551	610	618
Englewood	Montgomery	1,515	678	531
Enon	Clark	1,227	462	281
Euclid	Cuyahoga	62,998	41,396	17,866
Evendale*	Hamilton	773	...	...
Fairborn	Greene	19,453	7,847	...
Fairfax*	Hamilton	2,430	...	...
Fairfield	Butler	9,734	...	...
Fairport	Lake	4,267	4,519	4,528
Fairview	Belmont; Guernsey	166	192	206
Fairview Park	Cuyahoga	14,624	9,311	4,700
Farmersville	Montgomery	797	587	464
Fayette	Fulton	1,090	1,003	912
Fayetteville	Brown	389	401	394
Felicity	Clermont	878	716	641
Findlay	Hancock	30,344	23,845	20,228
Fletcher	Miami	569	515	436
Florida	Henry	290	227	216
Flushing	Belmont	1,189	1,158	1,217
Forest	Hardin	1,314	1,114	1,083
Fort Jennings	Putnam	436	330	326
Fort Loramie	Shelby	687	508	507
Fort Recovery	Mercer	1,336	1,231	1,123
Fostoria	Hancock; Seneca; Wood	15,732	14,351	13,453
Frankfort	Ross	871	869	839
Franklin	Warren	7,917	5,388	4,511
Frazeysburg	Muskingum	842	689	640
Fredericksburg	Wayne	565	517	485
Fredericktown	Knox	1,531	1,467	1,297
Freeport	Harrison	503	566	562
Fremont	Sandusky	17,573	16,537	14,710
Fulton	Morrow	292	269	...
Gahanna	Franklin	2,717	596	425
Galena	Delaware	411	424	355
Galion	Crawford	12,650	9,952	8,685
Gallipolis	Gallia	8,775	7,871	7,832
Gambier	Knox	1,148	1,037	470
Gann	Knox	191	177	187
Garfield Heights	Cuyahoga	38,455	21,662	16,989
Garrettsville	Portage	1,662	1,504	1,264
Gates Mills	Cuyahoga	1,588	1,056	906
Geneva	Ashtabula	5,677	4,718	4,171
Geneva-on-the-Lake	Ashtabula	631	388	172
Genoa	Ottawa	1,957	1,723	1,455
Georgetown	Brown	2,674	2,200	1,848
Germantown	Montgomery	3,399	2,478	2,095
Gettysburg	Darke	443	451	440
Gibsonburg	Sandusky	2,540	2,281	2,169
Gilboa	Putnam	207	181	209
Girard	Trumbull	12,997	10,113	9,805
Glandorf	Putnam	747	479	483
Glendale	Hamilton	2,823	2,402	2,359
Glenford	Perry	190	180	231
Glenmont	Holmes	283	242	281
Glenwillow*	Cuyahoga	359	257	218
Gloria Glens Park	Medina	234	98	6
Glouster	Athens	2,255	2,327	2,847
Gnadenhutten	Tuscarawas	1,257	895	876
Golf Manor	Hamilton	4,648	3,603	...
Gordon	Darke	265	197	178
Grafton	Lorain	1,683	1,194	971
Grand Rapids	Wood	670	657	614
Grand River*	Lake	477	448	305
Grandview Heights	Franklin	8,270	7,659	6,960
Granville	Licking	2,868	2,653	1,502
Gratiot	Licking; Muskingum	222	187	...
Gratis	Preble	586	575	435
Graysville	Monroe	127	138	170
Green Camp	Marion	492	388	327
Greenfield	Highland	5,422	4,862	4,228
Greenhills	Hamilton	5,407	3,005	2,677
Green Springs	Sandusky; Seneca	1,262	1,082	930
Greenville	Darke	10,585	8,859	7,745
Greenwich	Huron	1,371	1,204	996
Grove City	Franklin	8,107	2,339	1,787
Groveport	Franklin	2,043	1,165	1,052
Grover Hill	Paulding	547	463	478
Hamden	Vinton	1,035	951	924
Hamersville	Brown	524	380	349
Hamilton	Butler	72,354	57,951	50,592
Hamler	Henry	588	490	475
Hanging Rock*	Lawrence	352	465	481
Hanover	Licking	267	308	325
Hanoverton	Columbiana	442	344	292
Harbor View*	Lucas	273	392	361
Harpster	Wyandot	302	236	203
Harrisburg	Franklin; Pickaway	359	344	294
Harrison[1]	Hamilton	3,878	1,943	1,656
Harrisville	Harrison	343	420	442
Harrod	Allen	563	482	422
Hartford	Licking	397	356	353
Hartville	Stark	1,353	...	...
Harveysburg	Warren	514	477	354
Haskins	Wood	521	469	447
Haviland	Paulding	235	235	210
Hayesville	Ashland	435	381	363
Heath	Licking	2,426	...	...
Hebron	Licking	1,260	864	723
Helena	Sandusky	281	314	268
Hemlock	Perry	227	253	353
Hicksville	Defiance	3,116	2,629	2,549
Higginsport	Brown	412	385	373
Highland	Highland	265	280	262
Highland Heights	Cuyahoga	2,929	762	356
High Point (U)	Hamilton	1,128	...	...
Hilliard	Franklin	5,633	610	583
Hills and Dales*	Stark	320	125	98
Hillsboro	Highland	5,474	5,126	4,713
Hiram	Portage	1,011	986	389
Holgate	Henry	1,374	1,092	1,050
Holland*	Lucas	924	714	607
Hollansburg	Darke	311	295	280
Holloway	Belmont	541	654	733
Holmesville	Holmes	422	392	375
Hopedale	Harrison	932	888	901
Hoytville	Wood	334	340	361
Hubbard	Trumbull	7,137	4,560	4,189
Hudson	Summit	2,438	1,538	1,417
Hunting Valley	Cuyahoga; Geauga	629	477	374
Huntsville	Logan	511	408	353
Huron	Erie	5,197	2,515	1,827

[1] Population of West Harrison, Dearborn County, Ind.: 341 in 1960, 308 in 1950, 311 in 1940.

Table 8.—POPULATION OF ALL INCORPORATED PLACES AND OF UNINCORPORATED PLACES OF 1,000 OR MORE: 1940 TO 1960—Con.

["U" denotes an unincorporated place. Asterisk (*) denotes an incorporated place under 2,500 located in an urbanized area]

Place	County	1960	1950	1940
Independence	Cuyahoga	6,868	3,105	1,815
Indian Hill	Hamilton	4,526	2,090	...
Irondale	Jefferson	705	775	...
Ironton	Lawrence	15,745	16,333	15,851
Ithaca	Darke	153	146	142
Jackson	Jackson	6,980	6,504	6,295
Jacksonburgh	Butler	100	114	67
Jackson Center	Shelby	980	698	566
Jacksonville	Athens	580	657	812
Jamestown	Greene	1,730	1,345	1,079
Jefferson	Ashtabula	2,116	1,844	1,676
Jefferson	Madison	2,774	1,647	1,386
Jeffersonville	Fayette	897	865	785
Jenera	Hancock	272	316	262
Jeromesville	Ashland	540	513	474
Jerry City	Wood	386	360	335
Jerusalem	Monroe	317	175	186
Jewett	Harrison	925	1,019	1,031
Johnstown	Licking	2,881	1,220	1,064
Junction City	Perry	763	805	813
Kalida	Putnam	705	533	521
Kelleys Island	Erie	171	324	564
Kent	Portage	17,836	12,418	8,581
Kenton	Hardin	8,747	8,475	7,593
Kettering	Montgomery	54,462	...	...
Kettersville	Shelby	209	172	131
Killbuck	Holmes	865	767	716
Kimbolton	Guernsey	218	228	214
Kingston	Ross	1,066	958	864
Kipton	Lorain	353	...	...
Kirby	Wyandot	166	164	137
Kirkersville	Licking	417	299	264
Kirtland Hills	Lake	292	235	237
Lafayette	Allen	476	444	411
Lagrange	Lorain	1,007	712	546
Lakeline*	Lake	269	183	77
Lakemore	Summit	2,765	2,463	1,832
Lake Slagle (U)	Stark	1,330	...	...
Lakeview	Logan	1,008	966	726
Lakeville	Ashtabula	4,181	3,432	...
Lakewood	Cuyahoga	66,154	68,071	69,160
Lancaster	Fairfield	29,916	24,180	21,940
La Rue	Marion	842	793	714
Latty	Paulding	286	272	293
Laura	Miami	526	380	317
Laurelville	Hocking	539	482	491
Lawrenceville	Clark	252	191	191
Lebanon	Warren	5,993	4,618	3,890
Leesburg	Highland	932	841	839
Leesville	Carroll	287	297	212
Leetonia	Columbiana	2,543	2,565	2,259
Leipsic	Putnam	1,802	1,706	1,525
Leroy	Medina	504	320	254
Lewisburg	Preble	1,415	1,230	1,126
Lewisville	Monroe	193	217	252
Lexington	Richland	1,311	739	713
Liberty Center	Henry	867	816	787
Lima	Allen	51,037	50,246	44,711
Limaville	Stark	226	209	209
Lincoln Heights (U)	Richland	8,004	...	...
Lincoln Heights	Hamilton	7,798	5,531	...
Lindsey	Sandusky	581	512	451
Linndale*	Cuyahoga	381	399	445
Lisbon	Columbiana	3,579	3,293	3,379
Lithopolis	Fairfield	411	350	288
Liverpool North (U)	Columbiana	1,575	...	...
Lockbourne	Franklin	460	376	372
Lockington	Shelby	263	245	192
Lockland	Hamilton	5,292	5,736	5,601
Lodi	Medina	2,213	1,523	1,304
Logan	Hocking	6,417	5,972	6,177
London	Madison	6,379	5,222	4,697
Lorain	Lorain	68,932	51,202	44,125
Lore City	Guernsey	458	495	606
Loudonville	Ashland, Holmes	2,611	2,523	2,334
Louisville	Stark	5,116	3,801	3,379
Loveland	Clermont, Hamilton, Warren	5,008	2,149	1,904
Lowell	Washington	783	638	528
Lowellville*	Mahoning	2,055	2,227	2,359
Lower Salem	Washington	143	126	135
Lucas	Richland	719	573	484
Lucasville (U)	Scioto	1,277	...	...
Luckey	Wood	946	764	...
Ludlow Falls	Miami	273	277	212
Lynchburg	Highland	1,022	972	833
Lyndhurst	Cuyahoga	16,805	7,359	2,391
Lyons	Fulton	590	511	464
McArthur	Vinton	1,529	1,466	1,288
McClure	Henry	651	508	467
McComb	Hancock	1,176	1,026	976
McConnelsville	Morgan	2,257	1,941	1,895
McDonald	Trumbull	2,727	1,858	1,529
McGuffey	Hardin	647	639	618
Macksburg	Washington	314	272	283
Madeira	Hamilton	6,744	2,689	1,384
Madison	Lake	1,347	1,127	979
Magnetic Springs	Union	344	321	246
Magnolia	Carroll, Stark	1,596	901	819
Maineville	Warren	343	312	278
Malinta	Henry	339	308	340
Malta	Morgan	983	968	938
Malvern	Carroll	1,320	1,277	1,177
Manchester	Adams	2,172	2,281	2,163
Mansfield	Richland	47,325	43,564	37,154
Mansfield Southeast (U)	Richland	2,961	...	...
Mantua	Portage	1,194	1,059	870
Maple Heights	Cuyahoga	31,667	15,586	6,728
Marble Cliff*	Franklin	622	437	331
Marblehead	Ottawa	858	867	915
Marengo	Morrow	321	275	275
Mariemont	Hamilton	4,120	3,514	...
Marietta	Washington	16,847	16,006	14,543
Marion	Marion	37,079	33,817	30,817
Marseilles	Wyandot	171	156	149
Marshallville	Wayne	611	458	373
Martinsburg	Knox	228	264	215
Martins Ferry	Belmont	11,919	13,220	14,729
Martinsville	Clinton	488	399	409
Marysville	Union	4,952	4,256	4,037
Mason	Warren	4,727	1,196	902
Massillon	Stark	31,236	29,594	26,644
Masury (U)	Trumbull	2,512	2,151	...
Maumee	Lucas	12,063	5,545	4,683
Mayfield (U)	Butler	2,747	1,926	...
Mayfield*	Cuyahoga	1,977	805	448
Mayfield Heights	Cuyahoga	13,478	5,807	2,696
Mechanicsburg	Champaign	1,810	1,920	1,653
Medina	Medina	8,235	5,097	4,359
Melrose	Paulding	260	237	249
Mendon	Mercer	663	614	547
Mentor	Lake	4,354	2,383	1,827
Mentor-on-the-Lake	Lake	3,290	1,413	538
Metamora	Fulton	598	532	490
Meyers Lake*	Stark	282	301	255
Miamisburg	Montgomery	9,893	6,329	5,544
Middleburg Heights	Cuyahoga	7,282	2,299	1,225
Middlefield	Geauga	1,467	1,141	932
Middlepoint	Van Wert	571	583	586
Middleport	Meigs	3,373	3,446	3,356
Middletown	Butler	42,115	33,695	31,220
Midland	Clinton	367	338	285
Midvale	Tuscarawas	683	632	670
Midway	Madison	341	276	278
Mifflin	Ashland	216	186	161
Milan	Erie, Huron	1,309	846	719
Milford	Clermont, Hamilton	4,131	2,448	2,139
Milford Center	Union	794	753	686
Millbury	Wood	730	482	428
Milledgeville	Fayette	222	208	178
Miller City	Putnam	149	144	174
Millersburg	Holmes	3,101	2,398	2,239
Millersport	Fairfield	752	605	460
Millville	Butler	676	458	335
Milton Center	Wood	251	201	226
Miltonsburg	Monroe	116	100	86
Mineral City	Tuscarawas	917	831	820
Minerva	Carroll, Stark	3,833	3,280	2,937
Minerva Park*	Franklin	1,169	232	...
Mingo Junction	Jefferson	4,987	4,464	5,192
Minster	Auglaize	2,193	1,728	1,504
Mogadore	Portage, Summit	3,851	1,818	1,616
Monroe	Butler	1,475	360	307
Monroeville	Huron	1,371	1,275	1,173
Montezuma	Mercer	287	299	232
Montgomery	Hamilton	3,075	579	461
Montpelier	Williams	4,131	3,867	3,703
Moraine*	Montgomery	2,262	...	...
Moreland Hills*	Cuyahoga	2,188	1,040	561
Morral	Marion	493	461	398
Morristown	Belmont	396	404	410
Morrow	Warren	1,477	1,137	840
Moscow	Clermont	438	336	309
Mount Blanchard	Hancock	432	444	442
Mount Cory	Hancock	301	302	273
Mount Eaton	Wayne	265	203	200
Mount Gilead	Morrow	2,788	2,351	2,008
Mount Healthy	Hamilton	6,553	5,533	3,997
Mount Orab	Brown	1,058	758	589
Mount Pleasant	Jefferson	656	760	717
Mount Sterling	Madison	1,338	1,172	1,115
Mount Vernon	Knox	13,284	12,185	10,122
Mount Victory	Hardin	598	609	645
Mowrystown	Highland	416	394	427
Munroe Falls*	Summit	1,828	933	511
Murray City	Hocking	717	752	1,009
Mutual	Champaign	163	178	120
Napoleon	Henry	6,739	5,335	4,825
Nashville	Holmes	234	234	200

Table 8.—POPULATION OF ALL INCORPORATED PLACES AND OF UNINCORPORATED PLACES OF 1,000 OR MORE: 1940 TO 1960—Con.

["U" denotes an unincorporated place. Asterisk (*) denotes an incorporated place under 2,500 located in an urbanized area]

Place	County	1960	1950	1940
Navarre	Stark	1,698	1,783	1,703
Nellie	Coshocton	145	165	121
Nelsonville	Athens	4,834	4,845	5,368
Nevada	Wyandot	919	824	741
Neville	Clermont	164	127	127
New Albany	Franklin	307	268	221
New Alexandria	Jefferson	396	383	328
Newark	Licking	41,790	34,275	31,487
New Athens	Harrison	472	509	508
New Bavaria	Henry	153	132	...
New Bloomington	Marion	368	288	187
New Boston	Scioto	3,984	4,754	6,024
New Bremen	Auglaize	1,972	1,546	1,484
Newburgh Heights	Cuyahoga	3,512	3,689	3,830
New Carlisle	Clark	4,107	1,640	1,237
Newcomerstown	Tuscarawas	4,273	4,514	4,564
New Concord	Muskingum	2,127	1,797	1,067
New Holland	Fayette; Pickaway	798	799	777
New Knoxville	Auglaize	792	662	557
New Lebanon	Montgomery	1,459	696	534
New Lexington	Perry	4,514	4,233	4,049
New London	Huron	2,392	2,023	1,656
New Madison	Darke	910	757	616
New Matamoras	Washington	925	781	793
New Miami*	Butler	2,360	1,860	1,443
New Middletown	Mahoning	520	264	227
New Paris	Preble	1,679	1,046	989
New Philadelphia	Tuscarawas	14,241	12,948	12,328
New Richmond	Clermont	2,834	1,960	1,767
New Riegel	Seneca	349	317	264
New Rome*	Franklin	94	75	...
New Straitsville	Perry	1,019	1,122	1,473
Newton Falls	Trumbull	5,038	4,451	3,120
Newtonsville	Clermont	339	182	166
Newtown	Hamilton	1,750	1,462	1,146
New Vienna	Clinton	898	807	752
New Washington	Crawford	1,162	910	857
New Waterford	Columbiana	711	610	547
New Weston	Darke	146	136	169
Ney	Defiance	338	301	299
Niles	Trumbull	19,545	16,773	16,273
North Baltimore	Wood	3,011	2,771	2,616
North Bend*	Hamilton	622	711	679
North Canton	Stark	7,727	4,032	2,988
North College Hill	Hamilton	12,035	7,921	5,231
North Fairfield	Huron	547	468	406
Northfield*	Summit	1,055	780	575
North Hampton	Clark	495	424	383
North Kingsville	Ashtabula	1,854	1,271	834
North Lewisburg	Champaign	879	854	720
North Mount Vernon (U)	Knox	1,465	...	...
North Olmsted	Cuyahoga	16,290	6,604	3,487
North Perry	Lake	658	470	318
North Randall*	Cuyahoga	688	178	92
North Ridgeville	Lorain	8,057	...	...
North Robinson	Crawford	289	252	195
North Royalton	Cuyahoga	9,280	3,939	2,599
North Star	Darke	169	166	...
North Zanesville (U)	Muskingum	2,201	1,544	...
Norwalk	Huron	12,900	9,775	8,211
Norwich	Muskingum	193	197	177
Norwood	Hamilton	34,580	35,001	34,010
Oak Harbor	Ottawa	2,903	2,370	1,925
Oak Hill	Jackson	1,748	1,615	1,619
Oakwood city	Montgomery	10,493	9,691	7,652
Oakwood village	Cuyahoga	3,283	...	...
Oakwood village	Paulding	686	542	466
Oberlin	Lorain	8,198	7,062	4,305
Obetz*	Franklin	1,984	1,049	771
Octa	Fayette	95	87	67
Ohio City	Van Wert	851	861	870
Olmsted Falls*	Cuyahoga	2,144	1,137	754
Omega-Rolling-Mill Park (U)	Butler	6,504	...	...
Ontario	Richland	3,049	...	...
Orange*	Cuyahoga	2,006	897	492
Orangeville	Trumbull	397	387	265
Oregon	Lucas	13,319	...	...
Orient	Pickaway	310	...	...
Orrville	Wayne	6,511	5,153	4,484
Orwell	Ashtabula	819	759	579
Osgood	Darke	241	194	179
Ostrander	Delaware	438	408	411
Ottawa	Putnam	3,245	2,962	2,342
Ottawa Hills	Lucas	3,870	2,333	1,979
Ottoville	Putnam	793	543	467
Ovalo	Scioto	235	229	235
Owensville	Clermont	609	419	334
Oxford	Butler	7,828	6,944	2,756
Painesville	Lake	16,116	14,432	12,235
Painesville Northeast (U)	Lake	1,267	...	...
Palestine	Darke	257	207	200
Pandora	Putnam	782	717	690
Parkview*	Cuyahoga	2,018	661	208
Parma	Cuyahoga	82,843	28,897	16,365
Parma Heights	Cuyahoga	18,100	3,901	1,330
Parral	Tuscarawas	268	199	205
Pataskala	Licking	1,046	928	824
Patterson	Hardin	184	189	198
Paulding	Paulding	2,936	2,352	2,044
Payne	Paulding	1,287	1,062	1,003
Peebles	Adams	1,601	1,498	1,356
Pemberville	Wood	1,237	1,099	1,036
Peninsula	Summit	644	636	573
Pepper Pike	Cuyahoga	3,217	874	423
Perry	Lake	885	665	645
Perrysburg	Wood	5,519	4,006	3,457
Perrysville	Ashland	769	674	728
Phillipsburg	Montgomery	715	609	504
Philo[1]	Muskingum	913	881	884
Pickerington	Fairfield	634	433	384
Piketon	Pike	1,244	768	736
Pioneer	Williams	855	696	762
Piqua	Miami	19,219	17,447	16,049
Pitsburg	Darke	394	359	305
Plain City	Madison; Union	2,146	1,715	1,385
Plainfield	Coshocton	178	136	130
Pleasant City	Guernsey	491	511	563
Pleasant Hill	Miami	1,060	940	738
Pleasant Plain	Warren	212	164	139
Pleasantville	Fairfield	741	618	572
Plymouth	Huron; Richland	1,822	1,510	1,403
Poland	Mahoning	2,766	1,652	1,240
Polk	Ashland	358	332	275
Pomeroy	Meigs	3,345	3,656	3,581
Portage	Wood	420	437	408
Port Clinton	Ottawa	6,870	5,541	4,505
Port Jefferson	Shelby	438	409	360
Portsmouth	Scioto	33,637	36,798	40,466
Port Washington	Tuscarawas	526	514	493
Port William	Clinton	360	352	269
Potsdam	Miami	282	241	229
Powell	Delaware	390	324	...
Powhatan Point	Belmont	2,147	2,135	2,054
Proctorville	Lawrence	831	737	731
Prospect	Marion	1,067	1,031	915
Put-in-Bay	Ottawa	357	191	202
Quaker City	Guernsey	583	655	634
Quincy	Logan	668	616	536
Racine	Meigs	499	536	490
Rarden	Scioto	250	251	306
Ravenna	Portage	10,918	9,857	8,538
Rawson	Hancock	407	407	441
Rayland	Jefferson	694	726	681
Reading	Hamilton	12,832	7,836	6,079
Reminderville	Summit	217	...	...
Rendville	Perry	197	301	387
Republic	Seneca	729	615	546
Reynoldsburg	Franklin	7,793	724	652
Richmond	Jefferson	728	579	458
Richmond Heights	Cuyahoga	5,068	891	507
Richwood	Union	2,137	1,866	1,628
Ridgeway	Hardin; Logan	448	384	385
Rio Grande	Gallia	333	388	204
Ripley	Brown	2,174	1,792	1,623
Rising Sun	Wood	815	744	645
Rittman	Wayne	5,410	3,810	2,770
Riverlea*	Franklin	625	324	92
Riverside*	Montgomery	259	370	227
Rochester	Lorain	226	178	162
Rock Creek	Ashtabula	673	604	492
Rockford	Mercer	1,155	1,112	1,066
Rocky Ridge	Ottawa	441	358	275
Rocky River	Cuyahoga	18,097	11,237	8,291
Rogers	Columbiana	295	297	300
Rome	Adams	149	151	169
Rosedale(U)	Richland	8,204	...	...
Roseville	Muskingum; Perry	1,749	1,808	1,320
Rossburg	Darke	295	203	204
Rosford	Wood	4,406	3,963	3,912
Roswell	Tuscarawas	379	267	283
Rushsylvania	Logan	601	563	560
Rushville	Fairfield	283	252	228
Russells Point	Logan	1,111	909	554
Russellville	Brown	412	438	452
Rutland	Meigs	687	554	562
Sabina	Clinton	2,313	1,696	1,525
St. Bernard	Hamilton	6,778	7,066	7,387
St. Clairsville	Belmont	3,865	3,040	2,797
St. Henry	Mercer	978	715	556
St. Louisville	Licking	349	336	298
St. Martin	Brown	152	129	130
St. Marys	Auglaize	7,737	6,208	5,532
St. Paris	Champaign	1,460	1,422	1,308
Salem	Columbiana	13,854	12,754	12,301
Salesville	Guernsey	173	187	213
Salineville	Columbiana	1,898	2,018	2,018
Sandusky	Erie	31,989	29,375	24,874
Sandusky South (U)	Erie	4,724	...	...

[1] Name changed from Taylorsville since 1950.

Table 8.—POPULATION OF ALL INCORPORATED PLACES AND OF UNINCORPORATED PLACES OF 1,000 OR MORE: 1940 TO 1960—Con.

["U" denotes an unincorporated place. Asterisk (*) denotes an incorporated place under 2,500 located in an urbanized area]

Place	County	1960	1950	1940
Sarahsville	Noble	164	170	193
Sardinia	Brown	799	699	615
Savannah	Ashland	409	407	358
Scio	Harrison	1,135	1,152	1,181
Sciotodale (U)	Scioto	1,113	...	...
Scott	Paulding, Van Wert	365	347	359
Seaman	Adams	714	736	726
Sebring	Mahoning	4,439	4,045	3,902
Senecaville	Guernsey	575	586	802
Seven Hills	Cuyahoga	5,708	1,350	555
Seven Mile	Butler	690	569	549
Seville	Medina	1,190	963	850
Shadyside	Belmont	5,028	4,433	4,048
Shaker Heights	Cuyahoga	36,460	28,222	23,393
Shanesville	Tuscarawas	510	460	453
Sharonville	Hamilton	3,890	1,318	1,157
Sharon West (U)	Trumbull	3,365	...	...
Shawnee	Perry	1,000	1,145	1,475
Shawnee Hills	Delaware	394	338	...
Sheffield*	Lorain	1,664	1,147	733
Sheffield Lake	Lorain	6,884	2,381	1,099
Shelby	Richland	9,106	7,971	6,643
Sherrodsville	Carroll	480	426	333
Sherwood	Defiance	578	570	554
Shiloh	Richland	724	655	519
Shreve	Wayne	1,617	1,287	1,113
Sidney	Shelby	14,663	11,491	9,790
Silver Lake	Summit	2,655	1,040	642
Silverton	Hamilton	6,682	4,827	2,907
Sinking Spring	Highland	202	187	223
Smithfield	Jefferson	1,312	1,255	1,169
Smithville	Wayne	1,024	755	617
Solon	Cuyahoga	6,333	2,570	1,508
Somerset	Perry	1,361	1,383	1,352
Somerville	Butler	478	383	359
South Amherst	Lorain	1,657	1,020	847
South Bloomfield	Pickaway	424	250	238
South Charleston	Clark	1,505	1,452	1,198
South Euclid	Cuyahoga	27,569	15,432	6,146
South Lebanon	Warren	2,720	1,291	756
South Mount Vernon (U)	Knox	1,420	1,322	...
South Point*	Lawrence	1,663	804	605
South Russell	Geauga	1,276	349	231
South Salem	Ross	180	206	185
South Solon	Madison	414	414	376
South Webster	Scioto	803	663	656
South Zanesville	Muskingum	1,557	1,477	1,338
Sparta	Morrow	228	223	184
Spencer	Medina	742	740	591
Spencerville	Allen	2,061	1,826	1,623
Springboro	Warren	917	516	466
Springdale	Hamilton	3,556	...	...
Springfield	Clark	82,723	78,508	70,662
Spring Valley	Greene	678	645	468
Stafford	Monroe	113	141	163
Steubenville	Jefferson	32,495	35,872	37,651
Stockport	Morgan	458	404	422
Stone Creek	Tuscarawas	226	225	214
Story Prairie (U)	Sandusky	1,720	...	...
Stow	Summit	12,194	...	...
Strasburg	Tuscarawas	1,687	1,366	1,297
Stratton	Jefferson	311	467	579
Strongsville	Cuyahoga	8,504	3,504	2,216
Struthers	Mahoning	15,631	11,941	11,739
Stryker	Williams	1,205	1,026	929
Sugarcreek	Tuscarawas	982	889	836
Sugar Grove	Fairfield	479	434	429
Summerfield	Noble	352	368	372
Summitville	Columbiana	144	150	...
Sunbury	Delaware	1,360	936	846
Swanton	Fulton	2,306	1,740	1,594
Sycamore	Wyandot	998	935	816
Sylvania	Lucas	5,187	2,433	2,199
Syracuse	Meigs	731	700	676
Tallmadge	Summit	10,246	5,821	3,452
Tarlton	Pickaway	377	371	274
Terrace Park*	Hamilton	2,023	1,265	858
The Plains (U)	Athens	1,148	...	...
Thornville	Perry	521	432	411
Thurston	Fairfield	429	454	424
Tiffin	Seneca	21,478	18,952	16,102
Tiltonsville	Jefferson	2,454	2,202	2,360
Timberlake*	Lake	670	236	...
Tipp City	Miami	4,267	3,304	2,879
Tiro	Crawford	334	335	315
Toledo	Lucas	318,003	303,616	282,349
Tontogany	Wood	380	368	369
Toronto	Jefferson	7,780	7,253	7,426
Tremont City	Clark	414	396	406
Trenton	Butler	3,064	987	777
Trimble	Athens	481	566	686
Trotwood	Montgomery	4,992	1,066	770
Troy	Miami	13,685	10,661	9,697
Tuscarawas	Tuscarawas	817	700	663
Twinsburg	Summit	4,098	...	...
Uhrichsville	Tuscarawas	6,201	6,614	6,435
Union	Montgomery	1,072	370	280
Union City[1]	Darke	1,657	1,622	1,497
Uniontown (U)	Stark	1,668	...	...
Uniontown	Muskingum	213	232	240
Unionville Center	Union	305	237	233
Uniopolis	Auglaize	298	271	220
University Heights	Cuyahoga	16,641	11,566	5,981
Upper Arlington	Franklin	28,486	9,024	5,370
Upper Sandusky	Wyandot	4,941	4,397	3,907
Urbana	Champaign	10,461	9,335	8,335
Urbancrest*	Franklin	1,029	823	...
Utica	Licking	1,854	1,510	1,376
Valley View*	Cuyahoga	1,221	998	753
Valley View*	Franklin	790	611	...
Van Buren	Hancock	374	308	307
Vandalia	Montgomery	6,342	927	378
Vanlue	Hancock	386	365	355
Van Wert	Van Wert	11,323	10,364	9,227
Venedocia	Van Wert	200	170	174
Vermilion	Erie, Lorain	4,785	2,214	1,616
Vermilion-on-the-Lake	Lorain	1,273	614	...
Verona	Montgomery, Preble	527	426	346
Versailles	Darke	2,159	1,812	1,711
Vienna	Clark	440	424	420
Vinton	Gallia	374	378	387
Wadsworth	Medina	10,635	7,966	6,495
Waite Hill	Lake	360	305	289
Wakeman	Huron	728	620	522
Walbridge*	Wood	2,142	1,152	985
Waldo	Marion	374	356	341
Walton Hills*	Cuyahoga	1,776	...	...
Wapakoneta	Auglaize	6,756	5,797	5,225
Warren	Trumbull	59,648	49,856	42,837
Warrensville Heights	Cuyahoga	10,609	4,126	1,175
Warsaw	Coshocton	594	484	455
Washington	Fayette	12,388	10,560	9,402
Washington	Guernsey	369	322	297
Washingtonville	Columbiana, Mahoning	810	848	836
Waterville	Lucas	1,856	1,110	961
Wauseon	Fulton	4,311	3,494	3,016
Waverly	Pike	3,830	1,679	1,757
Wayne	Wood	949	761	626
Waynesburg	Stark	1,442	1,258	1,223
Waynesfield	Auglaize	765	733	592
Waynesville	Warren	1,298	1,016	833
Wellington	Lorain	3,599	2,992	2,529
Wellston	Jackson	5,728	5,691	5,537
Wellsville	Columbiana	7,117	7,854	7,672
West Alexandria	Preble	1,524	1,183	993
West Ausdale (U)	Richland	1,354	1,284	...
West Carrollton	Montgomery	4,749	2,876	2,176
West Elkton	Preble	345	297	223
Westerville	Franklin	7,011	4,112	3,146
West Farmington	Trumbull	614	579	483
West Lafayette	Coshocton	1,476	1,346	1,152
Westlake	Cuyahoga	12,906	4,912	3,200
West Leipsic	Putnam	320	304	326
West Liberty	Logan	1,522	1,397	1,228
West Manchester	Preble	460	469	395
West Mansfield	Logan	791	756	739
West Millgrove	Wood	196	180	197
West Milton[2]	Miami	2,972	2,101	1,439
Weston	Wood	1,075	973	859
West Portsmouth (U)	Scioto	3,100	2,613	...
West Rushville	Fairfield	174	152	149
West Salem	Wayne	1,017	860	700
West Union	Adams	1,762	1,508	1,334
West Unity	Williams	1,192	827	920
West View	Cuyahoga	1,303	625	407
Wharton	Wyandot	463	392	407
Wheelersburg (U)	Scioto	2,682	1,013	...
Whitehall	Franklin	20,818	4,877	...
Whitehouse	Lucas	1,135	849	718
Wickliffe	Lake	15,760	5,002	3,155
Wilkesville	Vinton	190	203	245
Willard	Huron	5,457	4,744	4,261
Williamsburg	Clermont	1,956	1,490	1,194
Williamsport	Pickaway	840	631	605
Willoughby	Lake	15,058	5,602	4,364
Willoughby Hills	Lake	4,241	...	...
Willowick	Lake	18,749	3,677	915
Willshire	Van Wert	601	567	513
Wilmington	Clinton	8,915	7,387	5,971
Wilmot	Stark	402	354	287
Wilson	Belmont, Monroe	90	...	...
Winchester	Adams	788	690	798
Windham	Portage	3,777	3,968	316
Wintersville	Jefferson	3,597	1,950	...

[1] Population of Union City, Randolph County, Ind.: 4,047 in 1960, 3,572 in 1950, 3,535 in 1940.
[2] Name changed from Milton since 1950.

Table 8.—POPULATION OF ALL INCORPORATED PLACES AND OF UNINCORPORATED PLACES OF 1,000 OR MORE: 1940 TO 1960—Con.

["U" denotes an unincorporated place. Asterisk (*) denotes an incorporated place under 2,500 located in an urbanized area]

Place	County	1960	1950	1940
Withamsville (U)	Clermont	2,811	...	...
Woodlawn	Hamilton	3,007	1,335	...
Woodmere	Cuyahoga	398	419	277
Wooster Heights	Monroe	2,956	2,410	2,442
Woodstock	Champaign	310	316	263
Woodville	Sandusky	1,700	1,358	1,219
Wooster	Wayne	17,046	14,005	11,543
Worthington	Franklin	9,239	2,141	1,569
Wren	Van Wert	287	278	277
Wyoming	Hamilton	7,736	5,582	4,466
Xenia	Greene	20,445	12,877	10,633
Yankee Lake	Trumbull	42	53	...
Yellow Springs	Greene	4,167	2,896	1,640
Yorkshire	Darke	182	142	134
Yorkville	Belmont, Jefferson	1,801	1,854	1,961
Youngstown	Mahoning, Trumbull	166,689	168,330	167,720
Zaleski	Vinton	336	388	374
Zanesfield	Logan	288	288	277
Zanesville	Muskingum	39,077	40,517	37,500
Zoar	Tuscarawas	191	200	208

Table 9.—1960 POPULATION OF AREAS ANNEXED BETWEEN 1950 AND 1960 BY INCORPORATED PLACES HAVING 2,500 INHABITANTS OR MORE IN 1950

[Minus sign (-) denotes decrease]

Incorporated place	1960 population: Total	1960 population: In 1950 area	1960 population: In annexed area	1950 population, total	Increase, 1950 to 1960, in 1950 area
Ada	3,918	3,879	39	3,640	239
Akron	290,351	289,822	529	274,605	15,217
Alliance	28,362	26,053	2,309	26,161	-108
Amherst	6,790	4,383	2,407	3,542	801
Ashland	17,419	16,973	446	14,287	2,686
Ashtabula	24,559	23,632	927	23,696	-64
Athens	16,470	14,953	1,517	11,660	3,293
Barberton	33,806	31,186	2,619	27,820	3,366
Bellaire	11,502	11,059	443	12,973	-1,914
Bellefontaine	11,424	10,768	656	10,232	536
Bellevue	8,286	8,094	192	6,906	1,188
Berea	16,592	16,243	349	12,051	4,192
Brook Park	12,856	12,503	353	2,606	9,897
Bryan	7,361	7,092	269	6,365	727
Bucyrus	12,276	12,193	83	10,327	1,868
Cadiz	3,259	3,119	140	3,020	99
Cambridge	14,562	14,387	175	14,739	-352
Campbell	13,406	13,369	37	12,882	487
Canton	113,631	113,600	31	116,912	-3,312
Carey	3,722	3,722	...	3,260	462
Carrollton	2,786	2,631	155	2,658	-27
Celina	7,659	6,402	1,257	5,703	699
Chillicothe	24,997	19,193	5,764	20,133	-940
Cincinnati	502,550	495,165	7,385	503,998	-8,833
Circleville	11,059	10,091	968	8,723	1,368
Columbiana	4,164	3,664	500	3,369	295
Columbus	471,316	395,681	75,635	375,901	19,780
Conneaut	10,557	10,363	194	10,230	133
Coshocton	13,106	11,352	1,754	11,675	-323
Crestline	5,521	5,267	254	4,614	653
Cuyahoga Falls	47,922	47,720	202	29,195	18,525
Dayton	262,332	229,560	32,772	243,872	-14,312
Deer Park	8,423	7,871	552	7,241	630
Defiance	14,553	12,334	2,219	11,265	1,069
Delaware	13,282	13,001	281	11,804	1,197
Dover	11,300	10,738	562	9,852	886
Eaton	5,034	4,799	235	4,242	557
Elyria	43,782	39,433	4,349	30,307	9,126
Fairborn	19,453	8,597	10,856	7,847	750
Findlay	30,344	28,634	1,710	23,845	4,789
Fostoria	15,732	15,097	635	14,351	726
Franklin	7,917	5,462	2,455	5,388	74
Fremont	17,573	17,082	491	16,537	545
Galion	12,630	11,845	805	9,952	1,893
Gallipolis	8,775	8,510	265	7,871	639
Geneva	5,677	5,229	448	4,718	511
Girard	12,997	12,485	512	10,113	2,372
Grandview Heights	8,278	8,212	58	7,659	553
Greenfield	5,422	5,422	...	4,862	560
Greenville	10,585	9,767	818	8,859	908
Hamilton	72,354	59,183	13,171	57,951	1,232
Hicksville	3,116	3,116	...	2,629	487
Hillsboro	5,474	5,294	180	5,126	168
Hubbard	7,137	6,350	787	4,560	1,790
Huron	5,197	3,696	1,501	2,515	1,181
Jackson	6,980	6,582	398	6,904	78
Kent	17,838	15,119	2,717	12,418	2,701
Lancaster	28,916	26,022	1,894	24,180	3,842
Lebanon	5,993	5,372	621	4,618	754
Leetonia	2,543	2,543	...	2,565	-22
Lima	51,037	48,076	2,961	50,246	-2,170
Logan	6,417	6,227	190	5,972	255
Lorain	68,932	59,036	9,896	51,202	7,834
Loudonville	2,611	2,598	13	2,523	75
Louisville	5,116	4,630	486	3,801	829
Madeira	6,744	4,974	1,770	2,689	2,285
Mansfield	47,325	44,740	2,585	43,564	1,176
Marietta	16,847	15,055	1,792	16,006	-951
Marion	37,079	35,656	1,423	33,817	1,839
Marysville	4,952	4,705	247	4,256	449
Massillon	31,236	30,543	693	29,594	949
Maumee	12,063	11,057	1,006	5,548	5,509
Medina	8,235	6,565	1,670	5,097	1,468
Miamisburg	9,893	7,402	2,491	6,329	1,073
Middletown	42,115	34,990	7,125	33,695	1,295
Minerva	3,833	3,254	579	3,280	-26
Mingo Junction	4,987	3,354	1,633	4,464	-1,110
Montpelier	4,131	4,013	118	3,867	146
Mount Healthy	6,553	6,539	14	5,533	1,006
Mount Vernon	13,284	11,794	1,490	12,185	-391
Napoleon	6,739	6,700	39	5,335	1,365
Nelsonville	4,834	4,442	392	4,845	-403
Newark	41,790	37,263	4,527	34,275	2,988
Newcomerstown	4,273	4,253	20	4,514	-261
New Lexington	4,514	4,368	146	4,233	135
New Philadelphia	14,241	14,091	150	12,948	1,143
Newton Falls	5,038	5,002	36	4,451	551
Niles	19,545	18,251	1,294	16,773	1,378
North Canton	7,727	5,801	1,926	4,032	1,769
Norwalk	12,900	12,796	104	9,775	3,021
Oakwood	10,493	10,432	61	9,691	741
Oberlin	8,198	7,962	236	7,062	900
Orrville	6,511	6,308	203	5,153	1,155
Ottawa	3,245	3,178	67	2,962	216
Oxford	7,828	7,194	634	6,944	250
Painesville	16,116	16,035	81	14,432	1,603
Piqua	19,219	18,764	455	17,447	1,317
Port Clinton	6,870	5,745	1,125	5,541	204
Portsmouth	33,637	33,388	249	36,798	-3,410
Ravenna	10,918	10,918	...	9,857	1,061
Reading	12,832	12,202	630	7,836	4,366
Rittman	5,410	4,018	1,392	3,810	208
St. Marys	7,737	7,193	544	6,208	985
Salem	13,854	13,060	794	12,754	306
Sandusky	31,989	31,767	222	29,375	2,392
Sebring	4,439	3,855	584	4,045	-190
Shelby	9,106	8,829	277	7,971	858
Sidney	14,663	12,688	1,975	11,491	1,197
Springfield	82,723	75,569	7,154	78,508	-2,939
Steubenville	32,495	32,425	70	35,872	-3,447
Struthers	15,631	14,941	690	11,941	3,000
Tiffin	21,478	20,918	560	18,952	1,966
Tipp City	4,267	3,591	676	3,304	287
Toledo	318,003	298,832	19,171	303,616	-4,784
Toronto	7,780	7,452	328	7,253	199
Troy	13,685	10,842	2,843	10,661	181
Upper Arlington	28,486	15,627	12,859	9,024	6,603
Upper Sandusky	4,941	4,935	6	4,397	538
Urbana	10,461	10,297	164	9,335	962
Van Wert	11,323	11,076	247	10,364	712
Wadsworth	10,635	9,777	858	7,966	1,811
Wapakoneta	6,756	6,526	230	5,797	729
Warren	59,648	55,247	4,401	49,856	5,391
Washington	12,388	11,449	939	10,560	889
Wauseon	4,311	4,068	243	3,494	574
West Carrollton	4,749	3,316	1,433	2,876	440
Westerville	7,011	4,980	2,031	4,112	868
Whitehall	20,818	17,610	3,208	4,877	12,733
Willard	5,457	5,018	439	4,744	274
Willoughby	15,058	6,961	8,097	5,602	1,359
Wilmington	8,915	8,298	617	7,387	911
Windham	3,777	3,580	197	3,968	-388
Wooster	17,046	15,804	1,242	14,005	1,799
Wyoming	7,736	7,394	342	5,582	1,812
Xenia	20,445	13,527	6,918	12,877	650
Yellow Springs	4,167	3,055	1,112	2,896	159
Zanesville	39,077	37,355	1,722	40,517	-3,162

Table 10.—POPULATION OF URBANIZED AREAS: 1960 AND 1950

Area	1960	1950
AKRON (OHIO) URBANIZED AREA		
The area	458,253	366,765
Akron city	290,351	274,605
Outside central city	167,902	92,160
The area includes the following minor civil divisions and parts of minor civil divisions:		
Portage County (part)	21,113	14,569
Franklin township (part)	20,147	14,052
Brady Lake village	544	444
Kent city	17,836	12,418
Suffield township (part)	966	517
Mogadore village (part)	966	517
Summit County (part)	437,140	[1]352,196
Barberton township	33,805	27,820
Barberton city	33,805	27,820
Copley township (part)	3,580	5
Coventry township (part)	11,975	4,066
Cuyahoga Falls township	47,922	29,195
Cuyahoga Falls city	47,922	29,195
Franklin township (part)	2,598	683
Green township (part)	673	142
Lakemore township	2,765	2,463
Lakemore village	2,765	2,463
Mogadore village (part)	2,885	1,301
Munroe Falls township	1,828	(2)
Munroe Falls village	1,828	...
Norton township (part)	3,830	461
Portage township	290,351	274,605
Akron city	290,351	274,605
Silver Lake township	2,655	1,040
Silver Lake village	2,655	1,040
Springfield township (part)	9,833	2,631
Stow village	12,194	[3]1,844
Tallmadge township	10,246	5,821
Tallmadge city	10,246	5,821
CANTON (OHIO) URBANIZED AREA		
The area	213,574	173,917
Canton city	113,631	116,912
Outside central city	99,943	57,005
The area includes the following minor civil divisions and parts of minor civil divisions:		
Stark County (part)	213,574	173,917
Canton township (part)	102,788	106,498
Canton city (part)	93,402	101,287
Meyers Lake village (part)	269	290
Jackson township (part)	2,430	707
Hills and Dales village	320	(2)
Massillon city (part)	237	2
Nimishillen township (part)	7,005	3,824
Louisville village	5,116	3,801
Perry township (part)	42,591	34,855
Massillon city (part)	27,131	27,290
Plain township (part)	54,382	25,731
Canton city (part)	20,229	15,625
Meyers Lake village (part)	13	11
North Canton village	7,727	4,032
Tuscarawas township (part)	4,378	2,302
Massillon city (part)	3,868	2,302
CINCINNATI (OHIO-KY.) URBANIZED AREA		
The area	993,568	813,292
Cincinnati city	502,550	503,998
Outside central city	491,018	309,294
The area includes the following minor civil divisions and census county divisions and parts of minor civil divisions and parts of census county divisions:		
In Ohio	814,079	666,802
Clermont County (part)	4,362	(2)
Miami township (part)	4,362	...
Milford village (part)	4,045	...
Hamilton County (part)	809,717	[4]666,802
Anderson township (part)	8,316	3,381
Cincinnati city	502,550	503,998
Colerain township (part)	18,947	704
Columbia township (Part)	31,031	18,160
Amberley village (part)	978	(2)
Fairfax village	2,430	(5)
Golf Manor village	4,648	3,603
Indian Hill village (part)	3,364	(2)
Madeira village (part)	1,993	1,635
Mariemont village	4,120	3,514
Milford village (part)	86	(2)
Silverton village (part)	4,086	2,891
Terrace Park village	2,023	(2)
CINCINNATI (OHIO-KY.) URBANIZED AREA--Con.		
In Ohio--Con.		
Hamilton County (part)--Con.		
Delhi township (part)	13,395	3,431
Elmwood Place township	3,813	4,113
Elmwood Place village	3,813	4,113
Green township (part)	40,188	17,873
Cheviot city	10,701	9,944
Lockland township	5,292	5,736
Lockland city	5,292	5,736
Miami township (part)	4,074	4,343
Addyston village	1,376	1,651
Cleves village	2,076	1,981
North Bend village	622	711
Norwood township	34,580	35,001
Norwood city	34,580	35,001
Reading township	12,832	7,836
Reading city	12,832	7,836
St. Bernard township	6,778	7,066
St. Bernard city	6,778	7,066
Springfield township (part)	75,047	33,544
Arlington Heights village (part)	625	570
Glendale village (part)	2,562	2,271
Greenhills village	5,407	(2)
Lincoln Heights city (part)	6,551	4,534
Mount Healthy city	6,553	5,533
North College Hill city	12,035	7,921
Springdale village	3,556	(5)
Woodlawn village	3,007	1,335
Wyoming city	7,736	5,582
Sycamore township (part)	51,968	21,296
Amberley village (part)	1,973	(2)
Arlington Heights village (part)	730	742
Blue Ash village	8,341	(5)
Deer Park city	8,423	7,241
Evendale village	773	(5)
Glendale village (part)	261	131
Indian Hill village (part)	481	(2)
Lincoln Heights city (part)	1,247	997
Madeira village (part)	4,751	1,054
Montgomery village	3,075	579
Sharonville village	3,890	1,318
Silverton village (part)	2,596	1,936
Symmes township (part)	906	(2)
Indian Hill village (part)	681	...
In Kentucky	179,489	146,490
Boone County (part)	5,848	(2)
Florence division (part)	5,848	...
Florence city	5,837	...
Campbell County (part)	71,984	[6]64,187
Bellevue division	9,336	...
Bellevue city	9,336	9,040
Cold Spring division (part)	5,202	...
Cold Spring city	1,095	(5)
Crestview city	616	(5)
Highland Heights city	3,491	1,569
Dayton division	9,050	...
Dayton city	9,050	8,977
Fort Thomas division	14,896	...
Fort Thomas city	14,896	10,870
Newport division	30,070	...
Newport city	30,070	31,044
Threemile division (part)	3,430	...
Southgate city	2,070	1,903
Wilders city	239	(2)
Woodlawn city	387	339
Kenton County (part)	101,657	[6]82,303
Covington division	60,564	...
Covington city	60,376	64,452
Crescent Springs division (part)	2,912	...
Bromley city	998	980
Crescent Springs city	946	(5)
Dixie Heights division (part)	28,415	...
Crescent Park city	564	(5)
Edgewood city	1,100	(5)
Elsmere city	4,607	(2)
Erlanger city	7,072	(2)
Fort Mitchell city	525	372
Fort Wright city	2,184	594
Kenton Vale city	168	(2)
Lakeside Park city	2,214	988
Lookout Heights city	776	(2)
Park Hills city	4,076	2,577
South Fort Mitchell city	4,086	3,142
Ludlow division	6,233	...
Ludlow city	6,233	6,374
Taylor Mill division (part)	3,533	...
Sunny Acres city	844	(5)
Taylor Mill city	710	(5)
Winston Park city	744	588

[1] Includes population (119) of part of Northampton township not in area in 1960.
[2] Not in area in 1950.
[3] Stow township incorporated as Stow village since 1950.
[4] Includes population (320) of part of Whitewater township not in area in 1960.
[5] Incorporated since 1950.
[6] County returned by magisterial districts in 1950; data by census county divisions not available.

Table 10.—POPULATION OF URBANIZED AREAS: 1960 AND 1950—Con.

Area	1960	1950
CLEVELAND (OHIO) URBANIZED AREA		
The area	1,784,991	1,383,599
Cleveland city	876,050	914,808
Outside central city	908,941	468,791
The area includes the following minor civil divisions and parts of minor civil divisions:		
Cuyahoga County (part)	1,641,529	1,351,941
Bay township	14,489	6,917
Bay city	14,489	6,917
Beachwood township	6,089	(1)
Beachwood village	6,089	...
Bedford city	15,223	9,105
Bedford township	10,334	664
Bedford Heights village	5,275	(2)
Oakwood village	3,283	(2)
Walton Hills village	1,776	(2)
Brecksville township	301	(1)
Brecksville village	301	...
Berea township	16,592	12,051
Berea city	16,592	12,051
Bratenahl township	1,332	1,240
Bratenahl village	1,332	1,240
Brooklyn township	381	399
Linndale village	381	399
Brooklyn Heights township	1,449	931
Brooklyn Heights village	1,449	931
Brook Park township	12,856	2,606
Brook Park village	12,856	2,606
Chagrin Falls village	3,458	(1)
Charlestown township	7,282	(1)
Middleburg Heights village	7,282	...
Cleveland city	876,050	914,808
Cleveland Heights township	61,813	59,141
Cleveland Heights city	61,813	59,141
Dover township	12,906	4,912
Westlake city	12,906	4,912
East Brecksville township	5,435	(1)
Brecksville village	5,435	...
East Cleveland township	37,991	40,047
East Cleveland city	37,991	40,047
East Independence township	6,868	3,105
Independence village	6,868	3,105
Euclid township	62,998	41,396
Euclid city	62,998	41,396
Euclidville township	16,805	7,359
Lyndhurst city	16,805	7,359
Fairview township	14,624	9,311
Fairview Park city	14,624	9,311
Garfield township	2,006	(1)
Orange village	2,006	...
Glenwillow village	359	(1)
Goldwood township	2,018	661
Parkview village	2,018	661
Highland Heights township	2,929	(1)
Highland Heights village	2,929	...
Idlewood township	16,641	11,566
University Heights city	16,641	11,566
Independence township	5,708	(1)
Seven Hills village	5,708	...
Lakewood city	66,154	68,071
Laurel township	10,733	6,317
Brooklyn city	10,733	6,317
Maple Heights township	31,667	15,586
Maple Heights city	31,667	15,586
Mayfield village	1,977	(1)
Mayfield Heights township	13,478	5,807
Mayfield Heights city	13,478	5,807
Moreland Hills township	2,188	(1)
Moreland Hills village	2,188	...
Newburgh Heights township	3,512	3,689
Newburgh Heights village	3,512	3,689
North Olmsted township	16,290	6,604
North Olmsted city	16,290	6,604
North Randall village	628	178
Olmsted township (part)	1,913	64
Olmsted Falls township	2,144	1,137
Olmsted Falls village	2,144	1,137
Orange township	398	(1)
Woodmere village	398	...
Parma township	82,845	28,897
Parma city	82,845	28,897
Parma Heights township	18,100	3,901
Parma Heights city	18,100	3,901
Pepper Pike village	3,217	(1)
Richmond Heights township	5,968	(1)
Richmond Heights village	5,968	...
River Edge township	416	125
Rocky River township	18,097	11,237
Rocky River city	18,097	11,237
Royalton township	9,290	3,939
North Royalton village	9,290	3,939
Shaker Heights township	36,460	28,222
Shaker Heights city	36,460	28,222
CLEVELAND (OHIO) URBANIZED AREA--Con.		
Cuyahoga County (part)--Con.		
Solon township	6,333	(1)
Solon village	6,333	...
South Euclid township	27,569	15,432
South Euclid city	27,569	15,432
South Newburgh township	38,455	21,662
Garfield Heights city	38,455	21,662
South View township	1,221	(1)
Valley View village	1,221	...
Strongsville township	8,504	(1)
Strongsville village	8,504	...
Warrensville township	2,261	15
Warrensville Heights village	10,609	4,126
West Brecksville township	6,209	(1)
Broadview Heights village	6,209	...
Willow township	796	713
Cuyahoga Heights village	796	713
Geauga County (part)	1,282	(1)
Bainbridge township (part)	1,282	...
Lake County (part)	117,950	[3]24,098
Chagrin township	15,058	...
Willoughby city	15,058	5,602
Concord township (part)	1,486	(1)
Eastlake township	12,467	...
Eastlake city	12,467	7,486
Lakeline township	269	...
Lakeline village	269	183
Mentor township (part)	22,488	...
Mentor village	4,354	(1)
Mentor-on-the-Lake village	3,290	(1)
Painesville township (part)	26,762	...
Fairport village	4,267	(1)
Grand River village	477	(1)
Painesville city	16,116	(1)
Timberlake township	670	...
Timberlake village	670	236
Wickliffe township	15,760	...
Wickliffe city	15,760	5,002
Willoughby township	4,241	...
Willoughby Hills village	4,241	(2)
Willowick township	18,749	...
Willowick city	18,749	3,677
Lorain County (part)	15,405	[4]7,560
Avon township	6,002	2,773
Avon village	6,002	2,773
Avon Lake township	9,403	4,342
Avon Lake village	9,403	4,342
Summit County (part)	8,825	(1)
Macedonia township (part)	1,587	...
Northfield township	1,055	...
Northfield village	1,055	...
Northfield Center township (part)	907	...
Twinsburg township (part)	5,276	...
Twinsburg village	4,098	...
COLUMBUS (OHIO) URBANIZED AREA		
The area	616,743	437,707
Columbus city	471,316	375,901
Outside central city	145,427	61,806
The area includes the following minor civil divisions and parts of minor civil divisions:		
Franklin County (part)	616,743	[5]437,707
Bexley township	14,319	12,378
Bexley city	14,319	12,378
Blendon township (part)	1,825	(1)
Minerva Park village	1,169	...
Clinton township (part)	7,403	6,929
Franklin township (part)	11,149	4,253
Marble Cliff village	622	437
Valley View village	790	611
Grandview Heights township	8,270	7,659
Grandview Heights city	8,270	7,659
Hamilton township (part)	3,150	161
Obetz village (part)	1,978	(1)
Jackson township (part)	10,380	(1)
Grove City village	8,107	...
Urbancrest village	1,029	...
Jefferson township (part)	147	(1)
Gahanna village (part)	144	...
Madison township (part)	543	(1)
Obetz village (part)	6	...
Mifflin township (part)	11,021	2,976
Gahanna village (part)	2,573	(1)
Montgomery township	471,316	375,901
Columbus city	471,316	375,901

[1] Not in area in 1950.
[2] Incorporated since 1950.
[3] Extensive changes in township boundaries since 1950; township data not comparable.
[4] Includes population (449) of part of Columbia township not in area in 1960.
[5] Includes population (5,575) of Marion township not in area in 1960.

Table 10.—POPULATION OF URBANIZED AREAS: 1960 AND 1950—Con.

Area	1960	1950
COLUMBUS (OHIO) URBANIZED AREA--Con.		
Franklin County (part)--Con.		
Perry township (part)	402	239
Worthington city (part)	133	...
Prairie township (part)	7,697	(1)
New Rome village	94	...
Sharon township (part)	11,209	7,735
Riverlea village	625	324
Worthington city (part)	9,106	2,141
Truro township (part)	8,608	4,877
Reynoldsburg village	7,793	(1)
Upper Arlington township	28,486	9,024
Upper Arlington city	28,486	9,024
Whitehall township	20,818	(2)
Whitehall city	20,818	4,877
DAYTON (OHIO) URBANIZED AREA		
The area	501,664	346,864
Dayton city	262,332	243,872
Outside central city	239,332	102,992
The area includes the following minor civil divisions and parts of minor civil divisions:		
Greene County (part)	38,966	17,257
Bath township (part)	28,651	17,202
Fairborn city	19,453	7,847
Beaver Creek township (part)	10,315	55
Montgomery County (part)	462,698	329,607
Dayton city	262,332	243,872
Harrison township (part)	27,525	23,189
Jefferson township (part)	6,458	6,793
Madison township (part)	21,261	6,889
Trotwood village	4,992	(1)
Mad River township (part)	32,960	13,022
Riverside village	259	370
Miami township (part)	26,198	5,689
Miamisburg city	9,893	(1)
West Carrollton village	4,749	2,876
Moraine township	2,262	(3)
Moraine village	2,262	...
Oakwood township	10,493	9,691
Oakwood city	10,493	9,691
Randolph township (part)	1,739	951
Van Buren township	54,462	19,511
Kettering city	54,462	(4)
Washington township (part)	7,222	(1)
Centerville village	3,490	...
Wayne township (part)	9,786	(1)
HAMILTON (OHIO) URBANIZED AREA		
The area	89,778	63,270
Hamilton city	72,354	57,951
Outside central city	17,424	5,319
The area includes the following minor civil divisions and parts of minor civil divisions:		
Butler County (part)	89,778	63,270
Fairfield township (part)	13,345	2,814
Fairfield city	9,734	(4)
Hamilton city	72,354	57,951
St. Clair township (part)	4,079	2,505
New Miami village	2,360	1,860
HUNTINGTON-ASHLAND (W.VA.-KY.-OHIO) URBANIZED AREA		
That part of the area in Ohio[5]	24,897	20,431
The area includes the following minor civil divisions and parts of minor civil divisions:		
Lawrence County (part)	24,897	20,431
Fayette township (part)	2,337	(1)
South Point village (part)	991	...
Hamilton township (part)	1,219	509
Hanging Rock village	352	(1)
Ironton city (part)	750	509
Perry township (part)	683	(1)
Coal Grove village (part)	11	...
South Point village (part)	672	...
Union township (part)	2,385	1,606
Chesapeake village	1,396	1,285
Upper township (part)	18,273	18,316
Coal Grove village (part)	2,950	2,492
Ironton city (part)	14,995	15,824
LIMA (OHIO) URBANIZED AREA		
The area	62,963	(6)
Lima city	51,037	...
Outside central city	11,926	...
The area includes the following minor civil divisions and parts of minor civil divisions:		
Allen County (part)	62,963	...
American township (part)	26,954	...
Lima city (part)	22,488	...
Bath township (part)	19,009	...
Lima city (part)	15,640	...
Perry township (part)	13,141	...
Lima city (part)	10,626	...
Shawnee township (part)	3,859	...
Lima city (part)	2,283	...
LORAIN-ELYRIA (OHIO) URBANIZED AREA		
The area	142,860	(7)
In central cities	112,714	...
Elyria	43,782	...
Lorain	68,932	...
Outside central cities	30,146	...
The area includes the following minor civil divisions and parts of minor civil divisions:		
Lorain County (part)	142,860	...
Amherst township (part)	7,704	...
Amherst village (part)	6,591	...
Black River township (part)	41,571	...
Amherst village (part)	159	...
Lorain city (part)	40,849	...
Brownhelm township (part)	56	...
Lorain city (part)	56	...
Carlisle township (part)	4,348	...
Elyria city (part)	1,971	...
Elyria township (part)	44,549	...
Elyria city (part)	41,811	...
Ridgeville township	8,057	...
North Ridgeville village	8,057	...
Sheffield township (part)	36,575	...
Lorain city (part)	28,027	...
Sheffield village	1,664	...
Sheffield Lake village	6,884	...
SPRINGFIELD (OHIO) URBANIZED AREA		
The area	90,157	82,284
Springfield city	82,723	78,508
Outside central city	7,434	3,776
The area includes the following minor civil divisions and parts of minor civil divisions:		
Clark County (part)	90,157	82,284
Springfield city	82,723	78,508
Springfield township (part)	7,434	3,776
STEUBENVILLE-WEIRTON (OHIO-W.VA.) URBANIZED AREA		
The area	81,613	(8)
In central cities	60,696	...
Steubenville	32,495	...
Weirton	28,201	...
Outside central cities	20,917	...
The area includes the following minor civil divisions and parts of minor civil divisions:		
In Ohio	47,315	...
Jefferson County (part)	47,315	...
Cross Creek township (part)	9,079	...
Steubenville city (part)	4,058	...
Wintersville village (part)	2,701	...
Island Creek township (part)	3,521	...
Steubenville city (part)	1,819	...
Wintersville village (part)	896	...
Steubenville township (part)	32,541	...
Mingo Junction village	4,987	...
Steubenville city (part)	26,618	...
Wells township (part)	2,174	...
Brilliant village	2,174	...
In West Virginia	34,298	...
Brooke County (part)	10,235	...
Cross Creek district (part)	10,235	...
Follansbee city	4,052	...
Weirton city (part)	4,138	...
Hancock County (part)	24,063	...
Butler district (part)	24,063	...
Weirton city (part)	24,063	...

[1] Not in area in 1950.
[2] Township organized from part of Truro township since 1950.
[3] Township organized from part of Van Buren township since 1950.
[4] Incorporated since 1950.
[5] For the map and population of the entire Huntington-Ashland (W.Va.-Ky.-Ohio) Urbanized Area, see table 10 of the corresponding report for Kentucky or West Virginia.
[6] There was no urbanized area delineated for Lima for the 1950 Census.
[7] There was no urbanized area delineated for Lorain-Elyria for the 1950 Census.
[8] There was no urbanized area delineated for Steubenville-Weirton for the 1950 Census.

Table 10.—POPULATION OF URBANIZED AREAS: 1960 AND 1950—Con.

Area	1960	1950
TOLEDO (OHIO) URBANIZED AREA		
The area	438,283	364,344
Toledo city	318,003	303,616
Outside central city	120,280	60,728
The area includes the following minor civil divisions and parts of minor civil divisions:		
Lucas County (part)	423,284	353,218
Adams township (part)	18,980	13,057
Harbor View village	273	392
Monclova township (part)	312	(1)
Oregon city	13,319	[2]5,189
Ottawa Hills township	3,870	2,333
Ottawa Hills village	3,870	2,333
Springfield township (part)	2,239	(1)
Holland village	924	...
Sylvania township (part)	16,673	6,350
Sylvania village	5,187	2,433
Toledo city	318,003	303,616
Washington township (part)	37,552	16,733
Waynesfield township	12,063	5,548
Maumee city	12,063	5,548
Wood County (part)	14,999	11,126
Lake township (part)	2,173	1,156
Walbridge village	2,142	1,152
Perrysburg township (part)	9,607	4,006
Perrysburg village	5,519	4,006
Ross township (part)	2,813	2,001
Rossford township	4,406	3,963
Rossford village	4,406	3,963
WHEELING (W. VA.-OHIO) URBANIZED AREA		
That part of the area in Ohio[3]	33,471	38,081
The area includes the following minor civil divisions and parts of minor civil divisions:		
Belmont County (part)	33,471	[4]38,081
Mead township (part)	5,028	4,433
Shadyside village	5,028	4,433
Pease township (part)	16,574	20,337
Bridgeport village	3,824	4,309
Brookside village	831	845
Martins Ferry city	11,919	13,220
Pultney township (part)	11,869	12,963
Bellaire city	11,902	12,573
YOUNGSTOWN-WARREN (OHIO) URBANIZED AREA		
The area	372,748	298,051
In central cities	226,337	168,330
Youngstown	166,689	168,330
Warren	59,648	(5)
Outside central cities	146,411	129,721
The area includes the following minor civil divisions and parts of minor civil divisions:		
Mahoning County (part)	243,933	209,282
Austintown township (part)	15,493	2,268
Boardman township (part)	22,981	9,384
Poland village (part)	762	496
Canfield township (part)	400	(1)
Goitsville township (part)	14,347	13,750
Campbell city	13,406	[6]12,882
Struthers city (part)	746	868
Poland township (part)	24,081	15,643
Lowellville village	2,055	2,227
Poland village (part)	2,004	1,156
Struthers city (part)	14,885	11,073
Youngstown city (part)	166,631	168,237
Trumbull County (part)	128,815	88,769
Champion township (part)	3,968	750
Howland township (part)	31,976	24,498
Niles city (part)	388	...
Warren city (part)	27,441	23,227
Hubbard township (part)	10,710	5,481
Hubbard village	7,137	4,560
Liberty township (part)	18,327	10,054
Girard city (part)	12,952	10,054
Warren township (part)	38,068	27,576
Warren city (part)	32,207	26,629
Weathersfield township (part)	25,708	20,317
Girard city (part)	45	59
McDonald village	2,727	1,858
Niles city (part)	19,157	16,773
Youngstown city (part)	58	93

[1] Not in area in 1950.
[2] Oregon township incorporated as Oregon city since 1950. Figure revised to exclude population of Harbor View village, shown as part of township in 1950.
[3] For the map and population of the entire Wheeling (W. Va.-Ohio) Urbanized Area, see table 10 of the corresponding report for West Virginia.
[4] Includes population (348) of part of Colerain township not in area in 1960.
[5] Not a central city in 1950.
[6] Revised since publication of 1950 report.

Table 11.—POPULATION OF STANDARD METROPOLITAN STATISTICAL AREAS: 1960 AND 1950

[Data relate to areas as defined for 1960. Minus sign (-) denotes decrease]

Standard metropolitan statistical area, central city, and other component areas	1960	1950	Increase	
			Number	Percent
AKRON, OHIO (Summit County)				
Total	513,569	410,032	103,537	25.3
Akron city	290,351	274,605	15,746	5.7
Outside central city	223,218	135,427	87,791	64.8
CANTON, OHIO (Stark County)				
Total	340,345	283,194	57,151	20.2
Canton city	113,631	116,912	-3,281	-2.8
Outside central city	226,714	166,282	60,432	36.3
CINCINNATI, OHIO-KY.				
Total	1,071,624	904,402	167,222	18.5
Cincinnati city	502,550	503,998	-1,448	-0.3
Outside central city	569,074	400,404	168,670	42.1
Hamilton County, Ohio	864,121	723,952	140,169	19.4
Campbell County, Ky	86,803	76,196	10,607	13.9
Kenton County, Ky	120,700	104,254	16,446	15.8
CLEVELAND, OHIO				
Total	1,796,595	1,465,511	331,084	22.6
Cleveland city	876,050	914,808	-38,758	-4.2
Outside central city	920,545	550,703	369,842	67.2
Cuyahoga County	1,647,895	1,389,532	258,363	18.6
Lake County	148,700	75,979	72,721	95.7
COLUMBUS, OHIO (Franklin County)				
Total	682,962	503,410	179,552	35.7
Columbus city	471,316	375,901	95,415	25.4
Outside central city	211,646	127,509	84,137	66.0
DAYTON, OHIO				
Total	694,623	518,642	175,981	33.9
Dayton city	262,332	243,872	18,460	7.6
Outside central city	432,291	274,770	157,521	57.3
Greene County	94,642	58,892	35,750	60.7
Miami County	72,901	61,309	11,592	18.9
Montgomery County	527,080	398,441	128,639	32.3

Table 11.—POPULATION OF STANDARD METROPOLITAN STATISTICAL AREAS: 1960 AND 1950

[Data relate to areas as defined for 1960. Minus sign (-) denotes decrease]

Standard metropolitan statistical area, central city, and other component areas	1960	1950	Increase	
			Number	Percent
HAMILTON-MIDDLETOWN, OHIO (Butler County)				
Total	199,076	147,203	51,873	35.2
In central cities	114,469	91,646	22,823	24.9
Hamilton	72,354	57,951	14,403	24.9
Middletown	42,115	33,695	8,420	25.0
Outside central cities	84,607	55,557	29,050	52.3
HUNTINGTON-ASHLAND, W. VA.-KY.-OHIO				
That part of the area in Ohio	55,438	49,115	6,323	12.9
Lawrence County	55,438	49,115	6,323	12.9
LIMA, OHIO (Allen County)				
Total	103,691	88,183	15,508	17.6
Lima city	51,037	50,246	791	1.6
Outside central city	52,654	37,937	14,717	38.8
LORAIN-ELYRIA, OHIO (Lorain County)				
Total	217,500	148,162	69,338	46.8
In central cities	112,714	81,509	31,205	38.3
Lorain	68,932	51,202	17,730	34.6
Elyria	43,782	30,307	13,475	44.5
Outside central cities	104,786	66,653	38,133	57.2
SPRINGFIELD, OHIO (Clark County)				
Total	131,440	111,661	19,779	17.7
Springfield city	82,723	78,508	4,215	5.4
Outside central city	48,717	33,153	15,564	46.9
STEUBENVILLE-WEIRTON, OHIO-W. VA.				
Total	167,756	157,787	9,969	6.3
In central cities	60,696	59,877	819	1.4
Steubenville	32,495	35,872	-3,377	-9.4
Weirton	28,201	24,005	4,196	17.5
Outside central cities	107,060	97,910	9,150	9.3
Jefferson County, Ohio	99,201	96,495	2,706	2.8
Brooke County, W. Va	28,940	26,904	2,036	7.6
Hancock County, W. Va	39,615	34,388	5,227	15.2
TOLEDO, OHIO (Lucas County)				
Total	456,931	395,551	61,380	15.5
Toledo city	318,003	303,616	14,387	4.7
Outside central city	138,928	91,935	46,993	51.1
WHEELING, W. VA.-OHIO				
That part of the area in Ohio	83,864	87,740	-3,876	-4.4
Belmont County	83,864	87,740	-3,876	-4.4
YOUNGSTOWN-WARREN, OHIO				
Total	509,006	416,544	92,462	22.2
In central cities	226,337	218,186	8,151	3.7
Youngstown	166,689	168,330	-1,641	-1.0
Warren	59,648	49,856	9,792	19.6
Outside central cities	282,669	198,358	84,311	42.5
Mahoning County	300,480	257,629	42,851	16.6
Trumbull County	208,526	158,915	49,611	31.2

Table 12.—POPULATION OF THE STATE AND OF STANDARD METROPOLITAN STATISTICAL AREAS, BY TYPE OF RESIDENCE: 1960

Metropolitan-nonmetropolitan residence	Total	Urban			Rural		
		Total	Central city or cities	Other urban territory	Total	Places of 1,000 to 2,500	Other rural territory
The State	9,706,397	7,123,162	3,454,008	3,669,154	2,583,235	281,113	2,302,122
In standard metropolitan statistical areas	6,748,362	5,898,917	3,454,008	2,444,909	849,445	77,940	771,505
Akron, Ohio	513,569	445,965	290,351	155,614	67,604	2,438	65,166
Canton, Ohio	340,345	244,012	113,631	130,381	96,333	14,404	81,929
Cincinnati, Ohio-Ky	[1]864,121	817,105	502,550	314,555	47,016	2,878	44,138
Cleveland, Ohio	1,796,595	1,759,479	876,050	883,429	37,116	5,505	31,611
Columbus, Ohio	682,962	629,387	471,316	158,071	53,575	4,019	49,556
Dayton, Ohio	694,623	579,344	262,332	317,012	115,279	12,299	102,980
Hamilton-Middletown, Ohio	199,076	152,036	114,469	37,567	47,040	1,475	45,565
Huntington-Ashland, W.Va.-Ky.-Ohio	[2]55,438	24,897	...	24,897	30,541	...	30,541
Lima, Ohio	103,691	69,270	51,037	18,233	34,421	3,276	31,145
Lorain-Elyria, Ohio	217,500	171,664	112,714	58,950	45,836	7,353	38,483
Springfield, Ohio	131,440	94,264	82,723	11,541	37,176	4,301	32,875
Steubenville-Weirton, Ohio-W.Va	[1]99,201	55,095	32,495	22,600	44,106	7,568	36,538
Toledo, Ohio	456,931	423,284	318,003	105,281	33,647	2,991	30,656
Wheeling, W.Va.-Ohio	[3]83,864	41,761	...	41,761	42,103	5,062	37,041
Youngstown-Warren, Ohio	509,006	391,354	226,337	165,017	117,652	4,371	113,281
Not in standard metropolitan statistical areas	2,958,035	1,224,245	...	1,224,245	1,733,790	203,173	1,530,617

[1] Part in State only; for entire area see table 11.
[2] Part in State only; for entire area see table 11 of the corresponding report for West Virginia or Kentucky or table 31 of the U.S. Summary.
[3] Part in State only; for entire area see table 11 of the corresponding report for West Virginia or table 31 of the U.S. Summary.

AKRON URBANIZED AREA

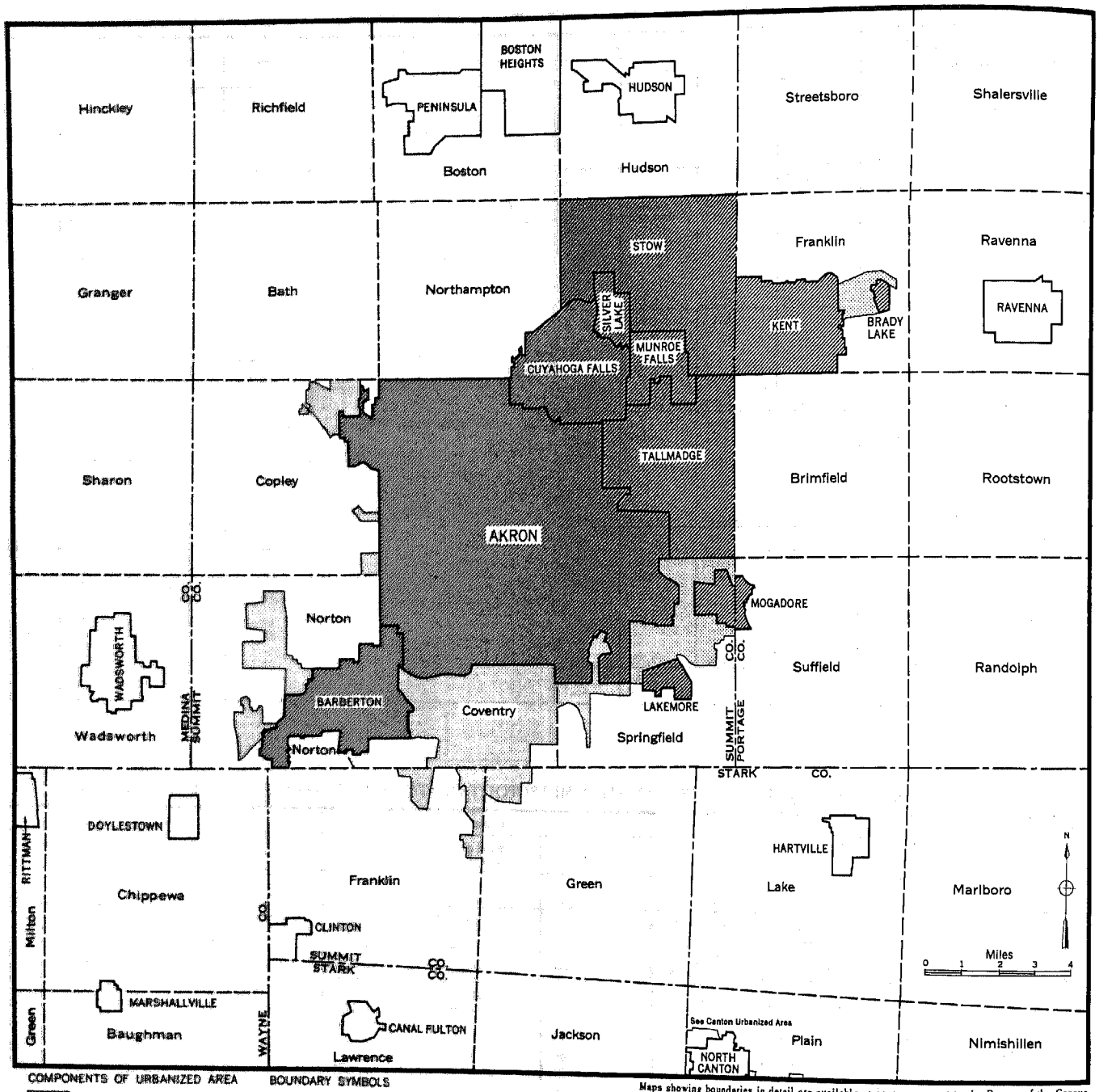

COMPONENTS OF URBANIZED AREA

- Incorporated Places
- Unincorporated Area

BOUNDARY SYMBOLS

- State Line
- County Line
- Minor Civil or Census County Division Line

Maps showing boundaries in detail are available at cost on request to the Bureau of the Census.

URBANIZED AREAS—OHIO

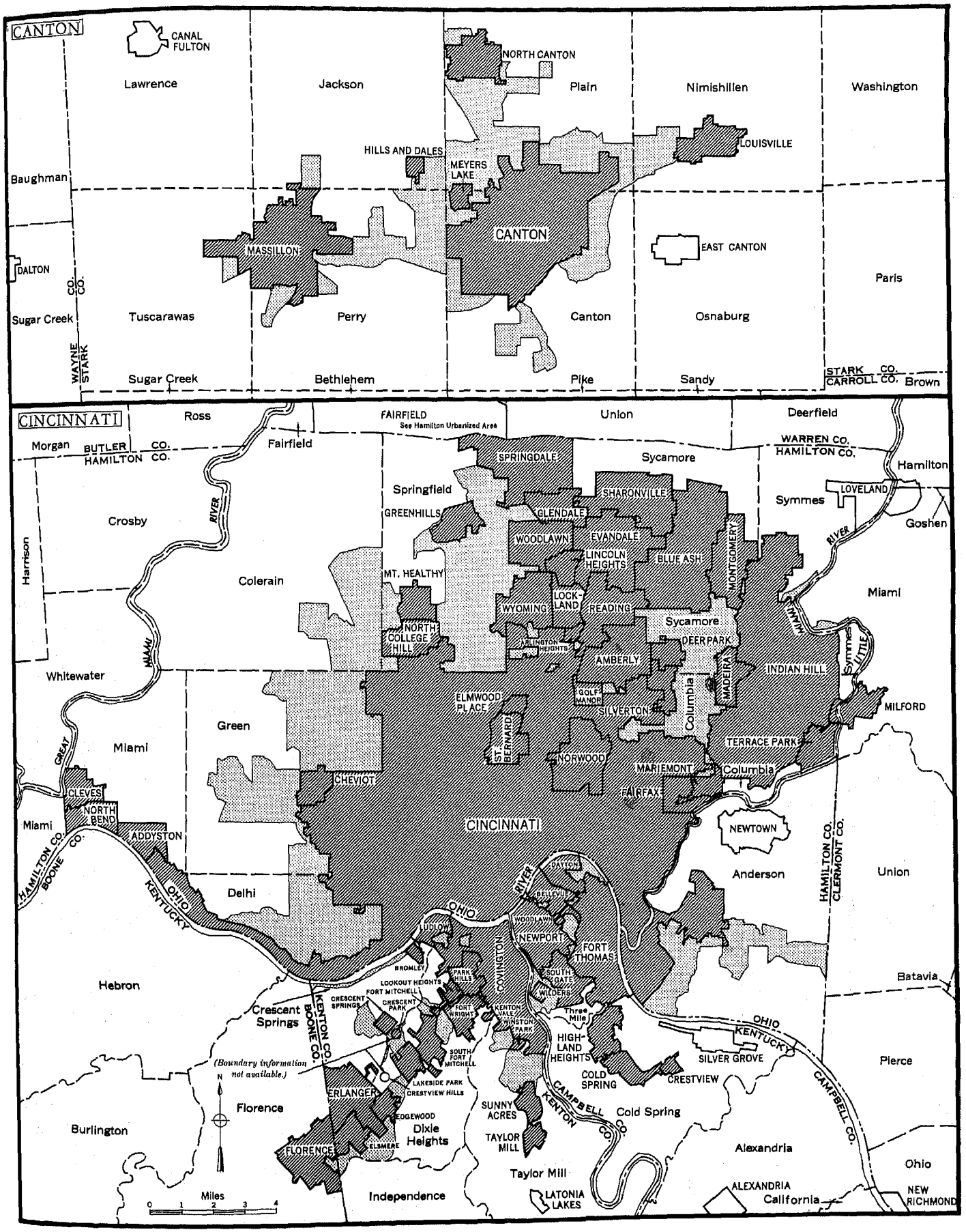

CLEVELAND

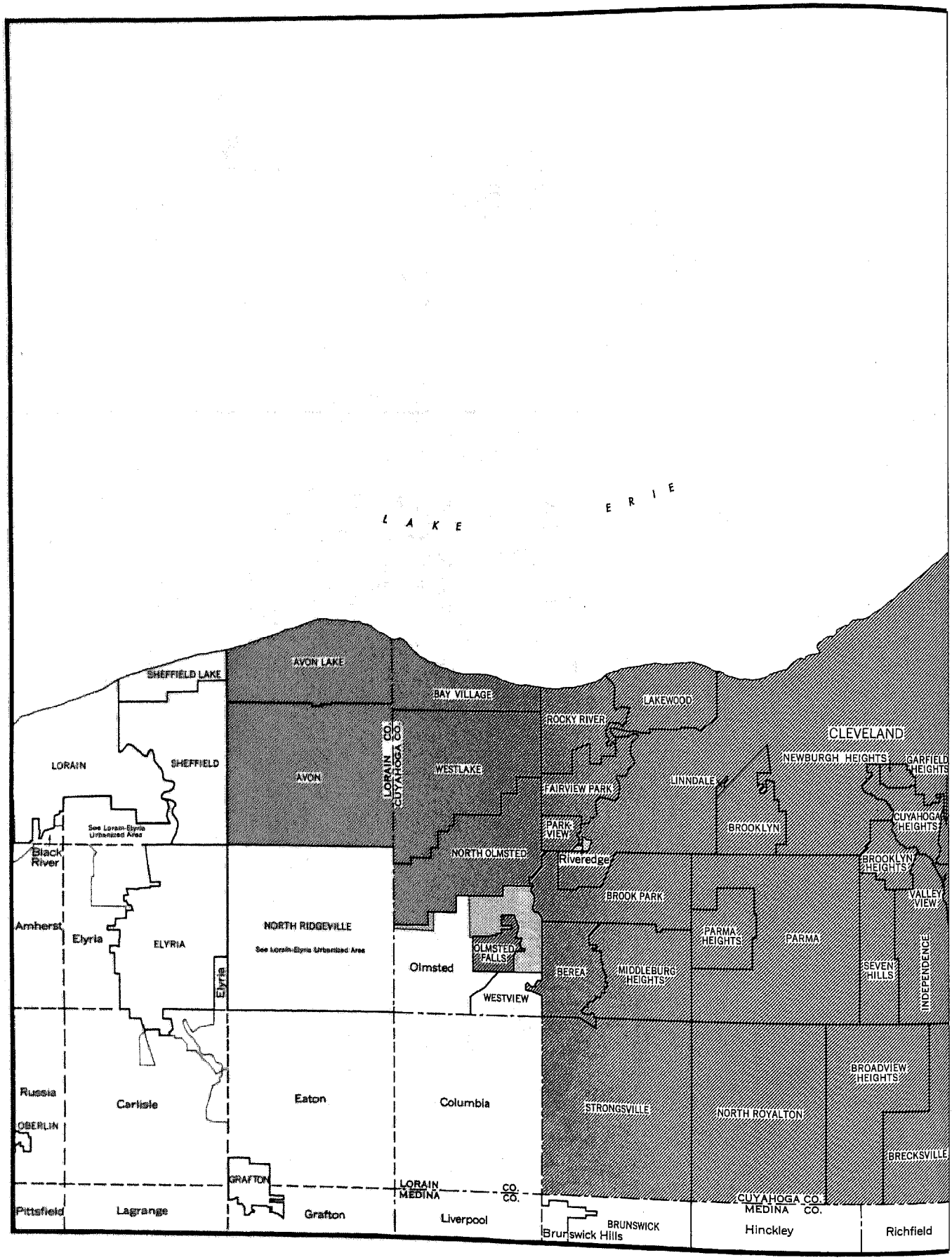
LAKE ERIE
SHEFFIELD LAKE
AVON LAKE
BAY VILLAGE
ROCKY RIVER
LAKEWOOD
CLEVELAND
NEWBURGH HEIGHTS
GARFIELD HEIGHTS
LORAIN
SHEFFIELD
AVON
LORAIN CO.
CUYAHOGA CO.
WESTLAKE
FAIRVIEW PARK
LINNDALE
CUYAHOGA HEIGHTS
See Lorain-Elyria Urbanized Area
PARK-VIEW
BROOKLYN
Black River
NORTH OLMSTED
Riveredge
BROOKLYN HEIGHTS
BROOK PARK
VALLEY VIEW
Amherst
Elyria
ELYRIA
NORTH RIDGEVILLE
See Lorain-Elyria Urbanized Area
OLMSTED FALLS
PARMA HEIGHTS
PARMA
Olmsted
BEREA
MIDDLEBURG HEIGHTS
SEVEN HILLS
INDEPENDENCE
Elyria
WESTVIEW
BROADVIEW HEIGHTS
Russia
Carlisle
Eaton
Columbia
STRONGSVILLE
NORTH ROYALTON
OBERLIN
BRECKSVILLE
GRAFTON
LORAIN CO.
MEDINA CO.
CUYAHOGA CO.
MEDINA CO.
Pittsfield
Lagrange
Grafton
Liverpool
BRUNSWICK
Brunswick Hills
Hinckley
Richfield

URBANIZED AREA

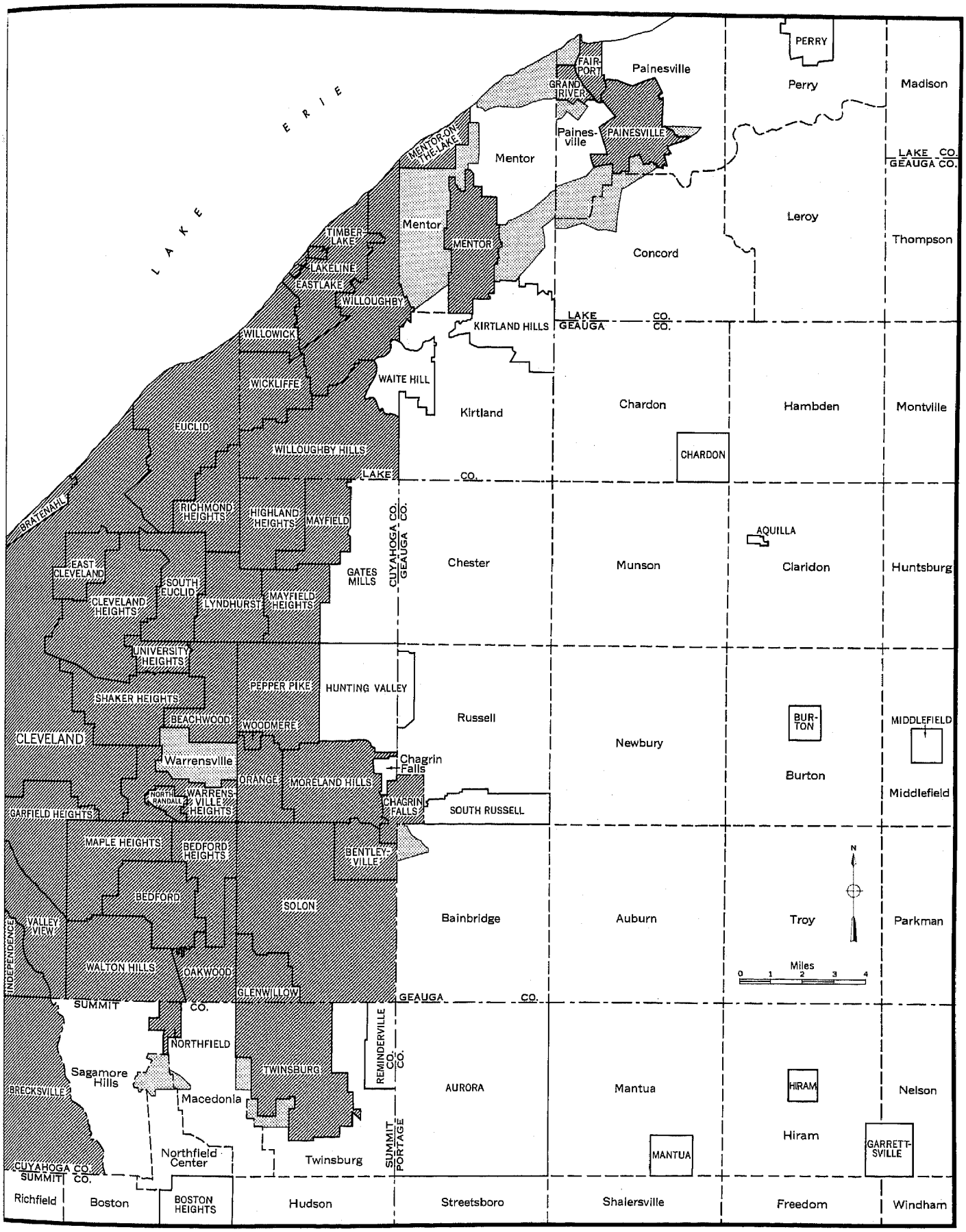

URBANIZED AREAS—OHIO

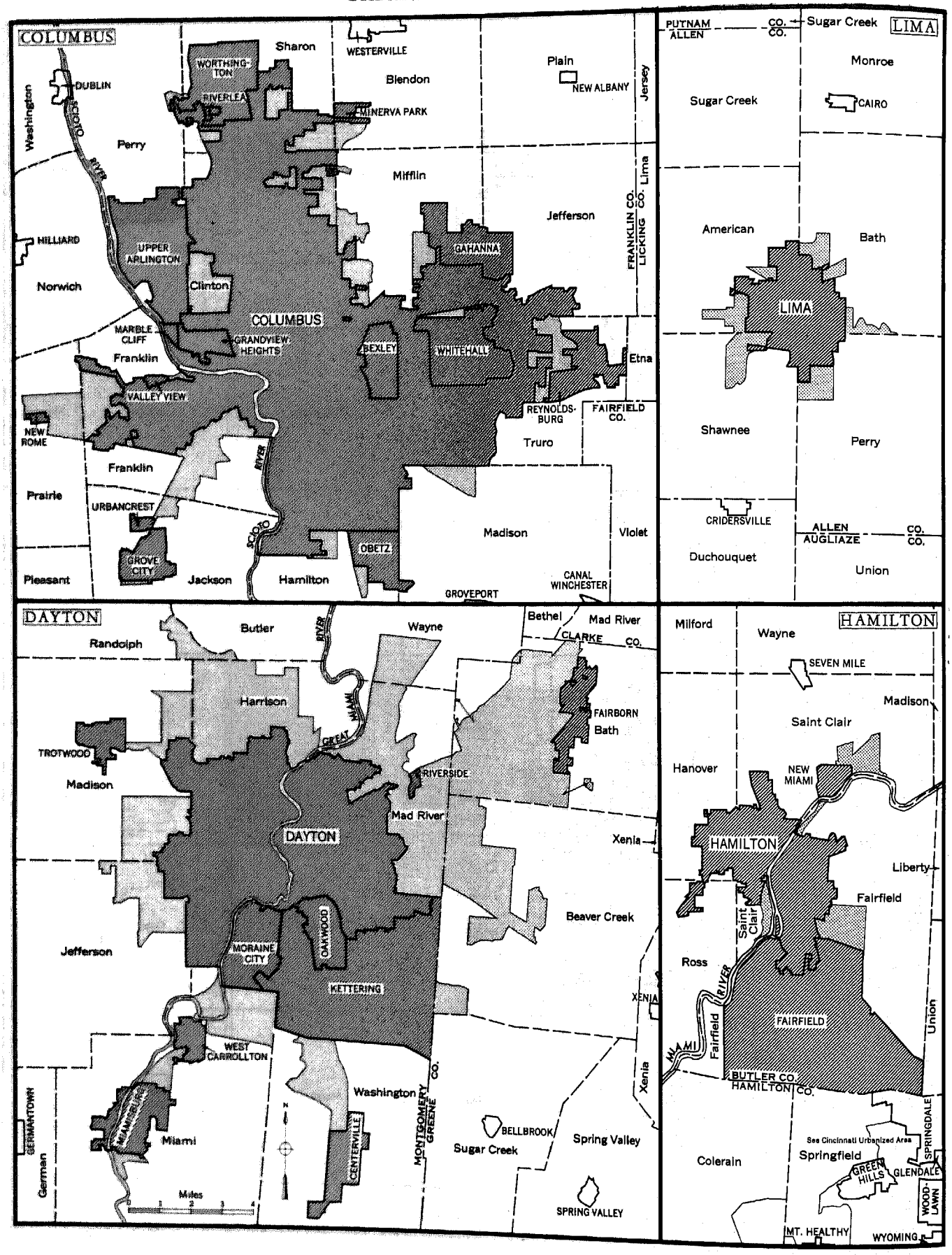

URBANIZED AREAS—OHIO

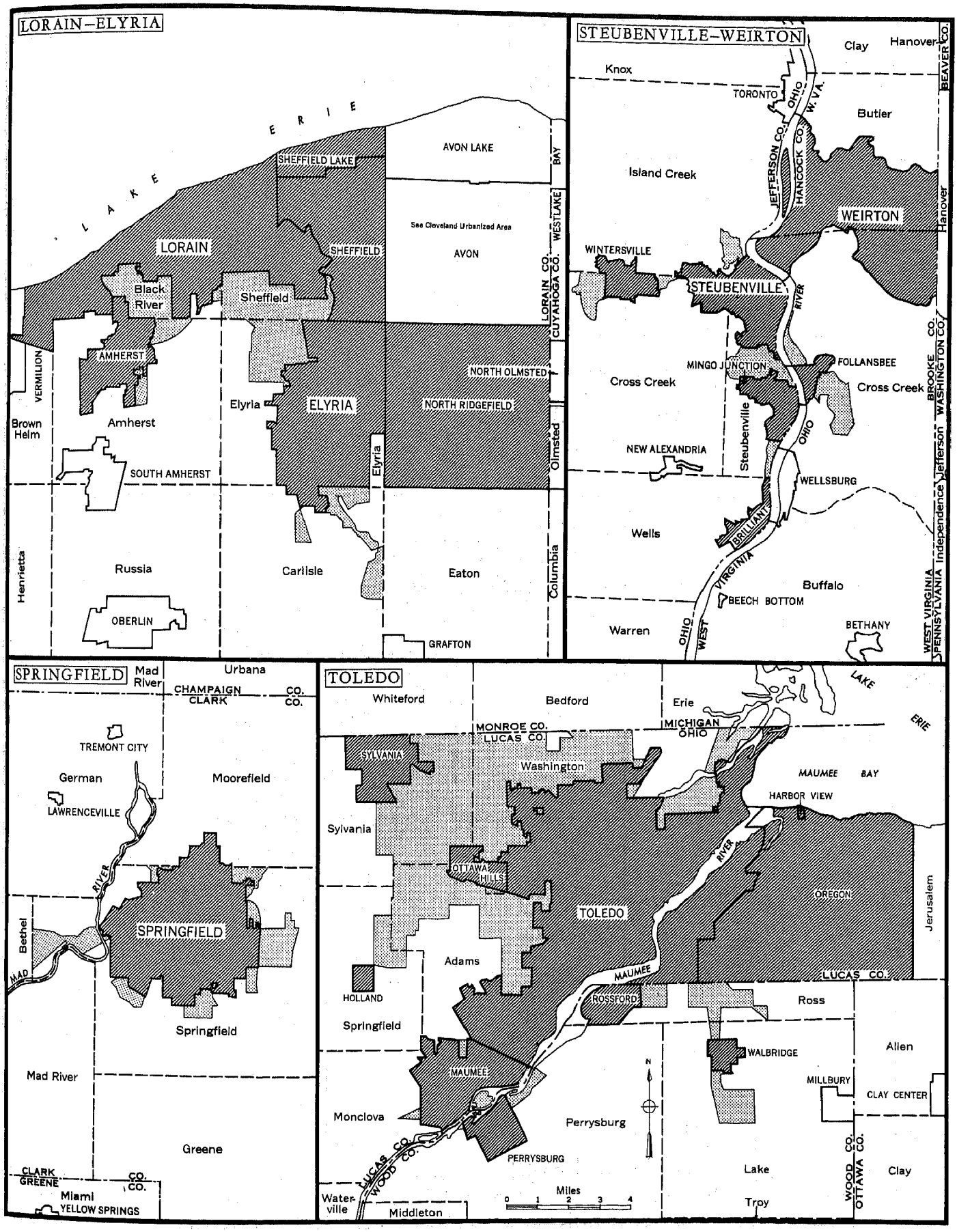

YOUNGSTOWN-WARREN URBANIZED AREA

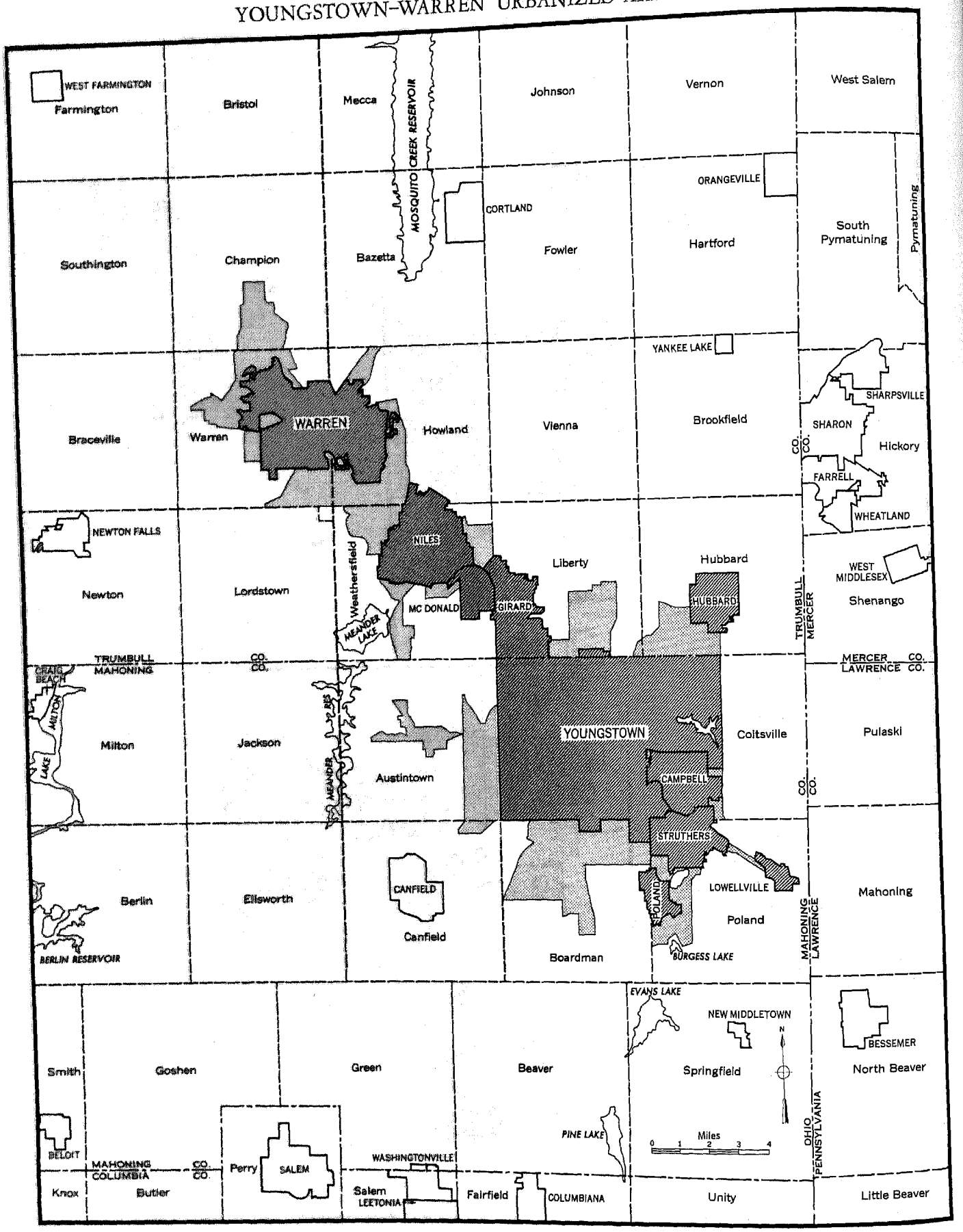

☆U.S. GOVERNMENT PRINTING OFFICE: 1960—565788/47