Number of Inhabitants

A

NUMBER OF INHABITANTS

Alaska

LIST OF TABLES

[Page numbers listed here omit the State prefix number which appears as part of the page number for each page. The prefix for this State is 3]

Table	Page
1.—Population of the State, urban and rural: 1880 to 1960	7
2.—Population in groups of places according to size: 1960 and 1950	7
3.—Population in groups of places according to size: 1900 to 1960	8
4.—Population in incorporated and unincorporated places according to size: 1960	9
5.—Population of incorporated places of 10,000 or more from earliest census to 1960	9
6.—Area and population of election districts, urban and rural: 1960	9
7.—Population of counties, by minor civil divisions: 1940 to 1960	-
8.—Population of all incorporated places and of unincorporated places of 25 or more: 1939 to 1960	10
9.—1960 population of areas annexed between 1950 and 1960 by incorporated places having 2,500 inhabitants or more in 1950	11
10.—Population of urbanized areas: 1960 and 1950	-
11.—Population of standard metropolitan statistical areas: 1960 and 1950	-
12.—Population of the State and of standard metropolitan statistical areas, by type of residence: 1960	-

LIST OF MAPS

The State, showing election districts and places of 25,000 or more	3
The State, showing election districts, cities, towns, and villages	4

ALASKA—ELECTION DISTRICTS AND PLACES OF 25,000 OR MORE

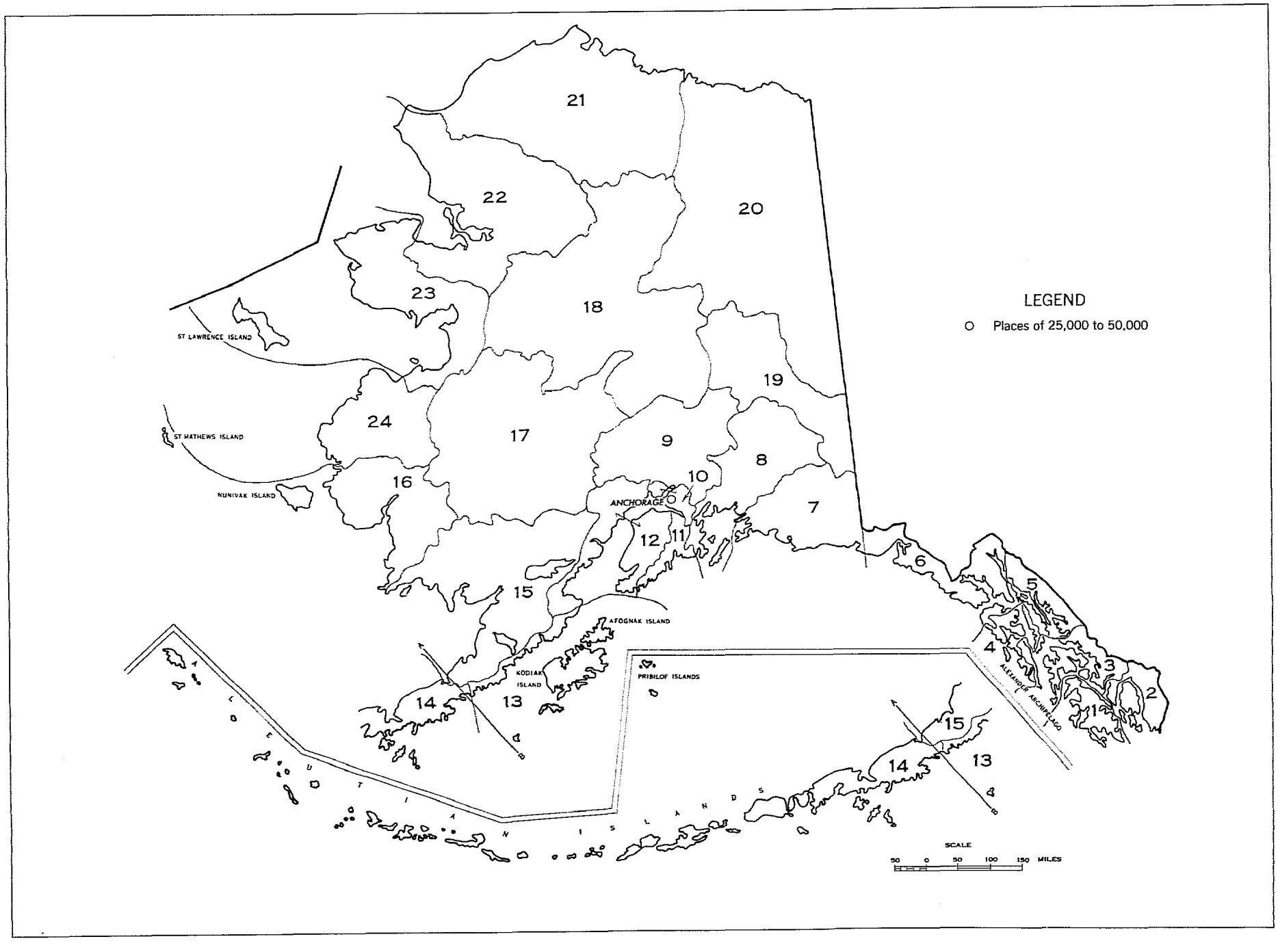

ALASKA—ELECTION DISTRICTS,

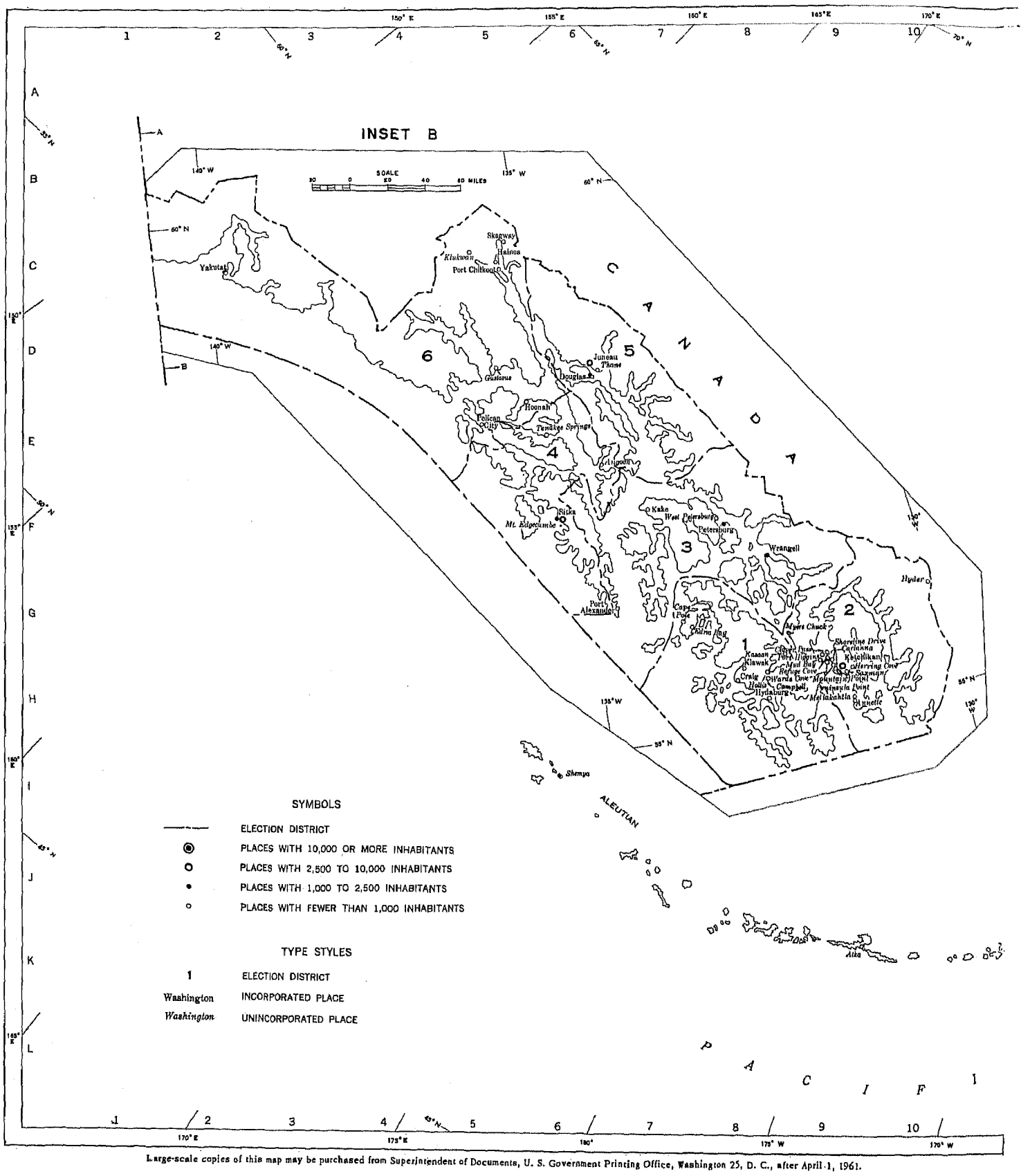

Large-scale copies of this map may be purchased from Superintendent of Documents, U. S. Government Printing Office, Washington 25, D. C., after April 1, 1961.

CITIES, TOWNS, AND VILLAGES

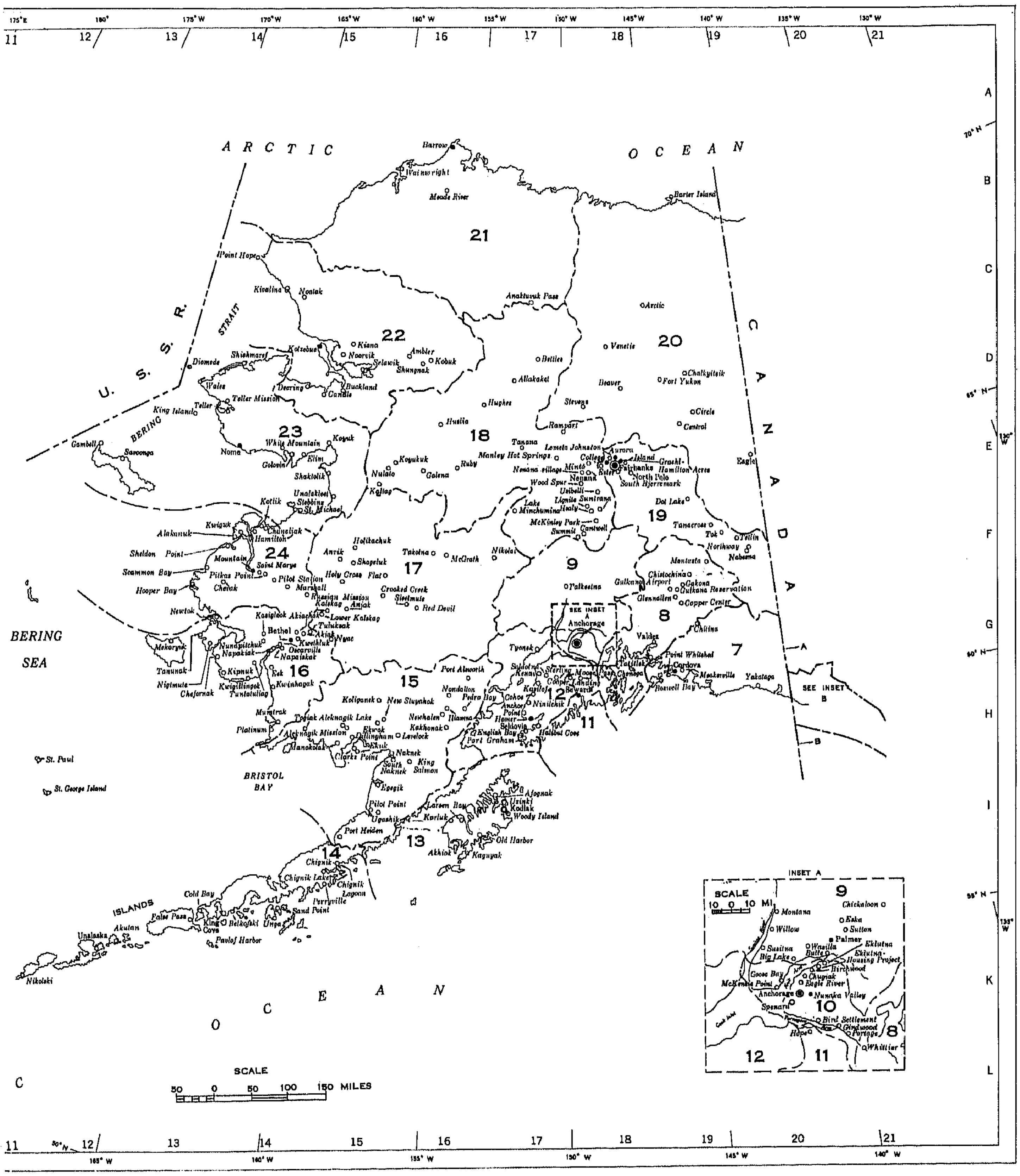

Table 1.—POPULATION OF THE STATE, URBAN AND RURAL: 1880 TO 1960

[For description of current and previous urban definitions, see text. Minus sign (-) denotes decrease]

Census date	The State			Urban territory				Rural territory			Percent of total	
	Population	Increase over preceding census		Number of urban places	Population	Increase over preceding census		Population	Increase over preceding census		Urban	Rural
		Number	Percent			Number	Percent		Number	Percent		
Current urban definition:												
1960 (Apr. 1)	226,167	97,524	75.8	7	85,767	51,505	150.3	140,400	46,019	48.8	37.9	62.1
1950 (Apr. 1)	128,643	56,119	77.4	6	34,262	...	...	94,381	...	...	26.6	73.4
Previous urban definition:												
1960 (Apr. 1)	226,167	97,524	75.8	7	85,767	51,505	150.3	140,400	46,019	48.8	37.9	62.1
1950 (Apr. 1)	128,643	56,119	77.4	6	34,262	16,888	97.2	94,381	39,231	71.1	26.6	73.4
1939 (Oct. 1)	72,524	13,246	22.3	4	17,374	9,535	121.6	55,150	3,711	7.2	24.0	76.0
1929 (Oct. 1)	59,278	4,242	7.7	2	7,839	4,781	156.3	51,439	-539	-1.0	13.2	86.8
1920 (Jan. 1)	55,036	-9,320	-14.5	1	3,058	-3,083	-50.2	51,978	-6,237	-10.7	5.6	94.4
1910	64,356	764	1.2	2	6,141	-9,464	-60.7	58,215	10,228	21.3	9.5	90.5
1900	63,592	31,540	98.4	2	15,605	...	...	47,987	15,935	49.7	24.5	75.5
1890	32,052	-1,374	-4.1	...	...	...	...	32,052	-1,374	-4.1	...	100.0
1880	33,426	...	...	...	...	...	...	33,426	...	...	...	100.0

Table 2.—POPULATION IN GROUPS OF PLACES ACCORDING TO SIZE: 1960 AND 1950

[Percent not shown where less than 0.1]

Type of area and size of place	1960				1950			
	Number of places	Population	Percent of total population	Percent of total	Number of places	Population	Percent of total population	Percent of total
The State	...	226,167	100.0	...	...	128,643	100.0	...
URBAN								
Total	7	85,767	37.9	100.0	6	34,262	26.6	100.0
Within urbanized areas	...	...	...	...	...	...	...	...
Central cities, total	...	...	...	...	...	...	...	...
Cities of 1,000,000 or more	...	...	...	...	...	...	...	...
Cities of 500,000 to 1,000,000	...	...	...	...	...	...	...	...
Cities of 250,000 to 500,000	...	...	...	...	...	...	...	...
Cities of 100,000 to 250,000	...	...	...	...	...	...	...	...
Cities of 50,000 to 100,000	...	...	...	...	...	...	...	...
Cities under 50,000	...	...	...	...	...	...	...	...
Urban fringes, total	...	...	...	...	...	...	...	...
Places of 2,500 or more	...	...	...	...	...	...	...	...
Places of 100,000 or more	...	...	...	...	...	...	...	...
Places of 50,000 to 100,000	...	...	...	...	...	...	...	...
Places of 25,000 to 50,000	...	...	...	...	...	...	...	...
Places of 10,000 to 25,000	...	...	...	...	...	...	...	...
Places of 5,000 to 10,000	...	...	...	...	...	...	...	...
Places of 2,500 to 5,000	...	...	...	...	...	...	...	...
Places under 2,500	...	...	...	...	...	...	...	...
Places of 2,000 to 2,500	...	...	...	...	...	...	...	...
Places of 1,500 to 2,000	...	...	...	...	...	...	...	...
Places of 1,000 to 1,500	...	...	...	...	...	...	...	...
Places under 1,000	...	...	...	...	...	...	...	...
Other urban territory	...	...	...	...	...	...	...	...
Outside urbanized areas	7	85,767	37.9	100.0	6	34,262	26.6	100.0
Places of 25,000 or more	1	44,237	19.6	51.6	...	...	...	...
Places of 10,000 to 25,000	1	13,311	5.9	15.5	1	11,254	8.7	32.8
Places of 5,000 to 10,000	3	22,354	9.9	26.1	3	17,032	13.2	49.7
Places of 2,500 to 5,000	2	5,865	2.6	6.8	2	5,976	4.6	17.4
RURAL								
Total	...	140,400	62.1	100.0	...	94,381	73.4	100.0
Places of 1,000 to 2,500	16	23,954	10.6	17.1	9	14,987	11.7	15.9
Places of 2,000 to 2,500	2	4,478	2.0	3.2	2	4,222	3.3	4.5
Places of 1,500 to 2,000	4	7,032	3.1	5.0	4	7,190	5.6	7.6
Places of 1,000 to 1,500	10	12,444	5.5	8.9	3	3,575	2.8	3.8
Other rural territory	...	116,446	51.5	82.9	...	79,394	61.7	84.1
URBANIZED AREAS								
Total	...	...	...	...	...	...	...	...
Areas of 1,000,000 or more	...	...	...	...	...	...	...	...
Areas of 500,000 to 1,000,000	...	...	...	...	...	...	...	...
Areas of 250,000 to 500,000	...	...	...	...	...	...	...	...
Areas of 100,000 to 250,000	...	...	...	...	...	...	...	...
Areas under 100,000	...	...	...	...	...	...	...	...

Table 3.—POPULATION IN GROUPS OF PLACES ACCORDING TO SIZE: 1900 TO 1960

Subject and size of place	1960		1950		1940	1930	1920	1910	1900
	Current urban definition	Previous urban definition	Current urban definition	Previous urban definition					
NUMBER OF PLACES									
Urban territory	7	7	6	6	4	2	1	2	2
Places of 2,500 or more	7	7	6	6	4	2	1	2	2
Places of 1,000,000 or more	...	...	...	...	...	...	...	...	...
Places of 500,000 to 1,000,000	...	...	...	...	...	...	...	...	...
Places of 250,000 to 500,000	...	...	...	...	...	...	...	...	...
Places of 100,000 to 250,000	...	...	...	...	...	...	...	...	...
Places of 50,000 to 100,000	...	...	...	...	...	...	...	...	...
Places of 25,000 to 50,000	1	1	...	...	...	...	...	...	...
Places of 10,000 to 25,000	1	1	1	1	...	...	...	...	1
Places of 5,000 to 10,000	3	3	3	3	1	...	...	...	...
Places of 2,500 to 5,000	2	2	2	2	3	2	1	2	1
Places under 2,500	...	...	...	...	...	...	...	...	...
Rural territory	34	34	25	25	16	16	17	13	2
Places of 1,000 to 2,500	16	16	9	9	4	5	4	6	2
Places under 1,000[1]	18	18	16	16	12	11	13	7	...
Cumulative summary:									
Places of 1,000,000 or more	...	...	...	...	...	...	...	...	...
Places of 500,000 or more	...	...	...	...	...	...	...	...	...
Places of 250,000 or more	...	...	...	...	...	...	...	...	...
Places of 100,000 or more	...	...	...	...	...	...	...	...	...
Places of 50,000 or more	...	...	...	...	...	...	...	...	...
Places of 25,000 or more	1	1	...	...	...	...	...	...	...
Places of 10,000 or more	2	2	1	1	...	...	...	...	1
Places of 5,000 or more	5	5	4	4	1	...	...	...	1
Places of 2,500 or more	7	7	6	6	4	2	1	2	2
POPULATION									
Urban territory	85,767	85,767	34,262	34,262	17,374	7,839	3,058	6,141	15,605
Places of 2,500 or more	85,767	85,767	34,262	34,262	17,374	7,839	3,058	6,141	15,605
Places of 1,000,000 or more	...	...	...	...	...	...	...	...	...
Places of 500,000 to 1,000,000	...	...	...	...	...	...	...	...	...
Places of 250,000 to 500,000	...	...	...	...	...	...	...	...	...
Places of 100,000 to 250,000	...	...	...	...	...	...	...	...	...
Places of 50,000 to 100,000	...	...	...	...	...	...	...	...	...
Places of 25,000 to 50,000	44,237	44,237	...	...	...	...	...	...	...
Places of 10,000 to 25,000	13,311	13,311	11,254	11,254	...	...	...	...	12,488
Places of 5,000 to 10,000	22,354	22,354	17,032	17,032	5,729	...	...	...	...
Places of 2,500 to 5,000	5,865	5,865	5,976	5,976	11,645	7,839	3,058	6,141	3,117
Places under 2,500	...	...	...	...	...	...	...	...	...
Other urban territory	...	...	...	...	...	...	...	...	...
Rural territory	140,400	140,400	94,381	94,381	55,150	51,439	51,978	58,215	47,987
Places of 1,000 to 2,500	23,954	23,954	14,987	14,987	6,031	7,899	6,644	8,392	3,260
Places under 1,000[2]	5,986	5,986	5,612	5,612	5,628	5,424	7,287	3,771	...
Other rural territory	110,460	110,460	73,782	73,782	43,491	38,116	38,047	46,052	44,727
Cumulative summary:									
Places of 1,000,000 or more	...	...	...	...	...	...	...	...	...
Places of 500,000 or more	...	...	...	...	...	...	...	...	...
Places of 250,000 or more	...	...	...	...	...	...	...	...	...
Places of 100,000 or more	...	...	...	...	...	...	...	...	...
Places of 50,000 or more	...	...	...	...	...	...	...	...	...
Places of 25,000 or more	44,237	44,237	...	...	...	...	...	...	...
Places of 10,000 or more	57,548	57,548	11,254	11,254	...	...	...	...	12,488
Places of 5,000 or more	79,902	79,902	28,286	28,286	5,729	...	...	...	12,488
Places of 2,500 or more	85,767	85,767	34,262	34,262	17,374	7,839	3,058	6,141	15,605
PERCENT OF TOTAL POPULATION									
Urban territory	37.9	37.9	26.6	26.6	24.0	13.2	5.6	9.5	24.5
Places of 2,500 or more	37.9	37.9	26.6	26.6	24.0	13.2	5.6	9.5	24.5
Places of 1,000,000 or more	...	...	...	...	...	...	...	...	...
Places of 500,000 to 1,000,000	...	...	...	...	...	...	...	...	...
Places of 250,000 to 500,000	...	...	...	...	...	...	...	...	...
Places of 100,000 to 250,000	...	...	...	...	...	...	...	...	...
Places of 50,000 to 100,000	...	...	...	...	...	...	...	...	...
Places of 25,000 to 50,000	19.6	19.6	...	...	...	...	...	...	...
Places of 10,000 to 25,000	5.9	5.9	8.7	8.7	...	...	...	...	19.6
Places of 5,000 to 10,000	9.9	9.9	13.2	13.2	7.9	...	...	...	...
Places of 2,500 to 5,000	2.6	2.6	4.6	4.6	16.1	13.2	5.6	9.5	4.9
Places under 2,500	...	...	...	...	...	...	...	...	...
Other urban territory	...	...	...	...	...	...	...	...	...
Rural territory	62.1	62.1	73.4	73.4	76.0	86.8	94.4	90.5	75.5
Places of 1,000 to 2,500	10.6	10.6	11.7	11.7	8.3	13.3	12.1	13.0	5.1
Places under 1,000[2]	2.6	2.6	4.4	4.4	7.8	9.2	13.2	5.9	...
Other rural territory	48.8	48.8	57.4	57.4	60.0	64.3	69.1	71.6	70.3
Cumulative summary:									
Places of 1,000,000 or more	...	...	...	...	...	...	...	...	...
Places of 500,000 or more	...	...	...	...	...	...	...	...	...
Places of 250,000 or more	...	...	...	...	...	...	...	...	...
Places of 100,000 or more	...	...	...	...	...	...	...	...	...
Places of 50,000 or more	...	...	...	...	...	...	...	...	...
Places of 25,000 or more	19.6	19.6	...	...	...	...	...	...	...
Places of 10,000 or more	25.4	25.4	8.7	8.7	...	...	...	...	19.6
Places of 5,000 or more	35.3	35.3	21.9	21.9	7.9	...	...	...	19.6
Places of 2,500 or more	37.9	37.9	26.6	26.6	24.0	13.2	5.6	9.5	24.5

[1] Excludes unincorporated places of less than 1,000.
[2] Excludes population living in unincorporated places of less than 1,000.

Table 4.—POPULATION IN INCORPORATED AND UNINCORPORATED PLACES ACCORDING TO SIZE: 1960

Size of place and urban-rural classification	All places		Incorporated places		Unincorporated places[1]	
	Number	Population	Number	Population	Number	Population
Total	41	115,707	32	94,312	9	21,395
500,000 or more	...	...	...	...	...	...
250,000 to 500,000	...	...	...	...	...	...
100,000 to 250,000	...	...	...	...	...	...
50,000 to 100,000	...	...	...	...	...	...
25,000 to 50,000	1	44,237	1	44,237	...	...
20,000 to 25,000	...	...	...	...	...	...
10,000 to 20,000	1	13,311	1	13,311	...	...
5,000 to 10,000	3	22,354	2	13,280	1	9,074
2,500 to 5,000	2	5,865	2	5,865	...	...
2,000 to 2,500	2	4,478	1	2,316	1	2,162
1,500 to 2,000	4	7,032	2	3,393	2	3,639
1,000 to 1,500	10	12,444	5	5,924	5	6,520
500 to 1,000	4	2,515	4	2,515	...	...
200 to 500	10	3,106	10	3,106	...	...
Under 200	4	365	4	365	...	...
In urbanized areas	...	...	...	...	...	...
500,000 or more	...	...	...	...	...	...
250,000 to 500,000	...	...	...	...	...	...
100,000 to 250,000	...	...	...	...	...	...
50,000 to 100,000	...	...	...	...	...	...
25,000 to 50,000	...	...	...	...	...	...
20,000 to 25,000	...	...	...	...	...	...
10,000 to 20,000	...	...	...	...	...	...
In urbanized areas—Con.						
5,000 to 10,000	...	...	...	...	...	...
2,500 to 5,000	...	...	...	...	...	...
2,000 to 2,500	...	...	...	...	...	...
1,500 to 2,000	...	...	...	...	...	...
1,000 to 1,500	...	...	...	...	...	...
500 to 1,000	...	...	...	...	...	...
200 to 500	...	...	...	...	...	...
Under 200	...	...	...	...	...	...
Other urban territory	7	85,767	6	76,693	1	9,074
25,000 to 50,000	1	44,237	1	44,237	...	...
20,000 to 25,000	...	...	...	...	...	...
10,000 to 20,000	1	13,311	1	13,311	...	...
5,000 to 10,000	3	22,354	2	13,280	1	9,074
2,500 to 5,000	2	5,865	2	5,865	...	...
Rural territory	34	29,940	26	17,619	8	12,321
2,000 to 2,500	2	4,478	1	2,316	1	2,162
1,500 to 2,000	4	7,032	2	3,393	2	3,639
1,000 to 1,500	10	12,444	5	5,924	5	6,520
500 to 1,000	4	2,515	4	2,515	...	...
200 to 500	10	3,106	10	3,106	...	...
Under 200	4	365	4	365	...	...

[1] Excludes places of less than 1,000, which appear in table 8.

Table 5.—POPULATION OF INCORPORATED PLACES OF 10,000 OR MORE FROM EARLIEST CENSUS TO 1960

[Minus sign (-) denotes decrease]

Incorporated place and census year	Population	Increase over preceding census		Incorporated place and census year	Population	Increase over preceding census		Incorporated place and census year	Population	Increase over preceding census	
		Number	Percent			Number	Percent			Number	Percent
ANCHORAGE:				FAIRBANKS:				FAIRBANKS--Con.			
1960	44,237	32,983	293.1	1960	13,311	7,540	130.7	1929	2,101	946	81.9
1950	11,254	7,759	222.0	1950	5,771	2,316	67.0	1920	1,155	-2,386	-67.4
1939	3,495	1,238	53.5	1939	3,455	1,354	64.4	1910	3,541	...	...
1929	2,277	421	22.7								
1920	1,856	...	...								

Table 6.—AREA AND POPULATION OF ELECTION DISTRICTS, URBAN AND RURAL: 1960

Election district	Map reference	Gross area in square miles	Population						
			Total		Urban		Rural		
			Number	Per 100 square miles	Total	Percent of total population	Total	Places of 1,000 to 2,500	Other rural territory
The State	...	586,400	226,167	38.6	85,767	37.9	140,400	23,954	116,446
Dist. 1, Prince of Wales	H-8	4,311	1,772	41.1	...	...	1,772	...	1,772
Dist. 2, Ketchikan	G-10	5,563	10,070	181.0	6,483	64.4	3,587	...	3,587
Dist. 3, Wrangell-Petersburg	F-8	6,709	4,181	62.3	...	...	4,181	2,817	1,364
Dist. 4, Sitka	E-6	3,686	6,690	181.5	3,237	48.4	3,453	1,884	1,569
Dist. 5, Juneau	D-7	5,376	9,745	181.3	6,797	69.7	2,948	1,042	1,906
Dist. 6, Lynn Canal-Icy Straits	D-4	11,921	2,945	24.7	...	...	2,945	...	2,945
Dist. 7, Cordova-McCarthy	H-19	15,790	1,759	11.1	...	...	1,759	1,128	631
Dist. 8, Valdez-Chitina-Whittier	G-19	20,047	2,844	14.2	...	...	2,844	...	2,844
Dist. 9, Palmer-Wasilla-Talkeetna	G-17	22,909	5,188	22.6	...	...	5,188	1,181	4,007
Dist. 10, Anchorage	G-18	2,342	82,833	3,536.8	53,311	64.4	29,522	1,442	28,080
Dist. 11, Seward	H-18	3,127	2,956	94.5	...	...	2,956	1,891	1,065
Dist. 12, Kenai-Cook Inlet	H-17	11,867	6,097	51.4	...	...	6,097	1,247	4,850
Dist. 13, Kodiak	I-16	8,216	7,174	87.3	2,628	36.6	4,546	...	4,546
Dist. 14, Aleutian Islands	J-14	15,501	6,011	38.8	...	...	6,011	...	6,011
Dist. 15, Bristol Bay	H-15	39,186	4,024	10.3	...	...	4,024	...	4,024
Dist. 16, Bethel	G-14	22,110	5,537	25.0	...	...	5,537	1,258	4,279
Dist. 17, Kuskokwim	F-16	57,890	2,301	4.0	...	...	2,301	...	2,301
Dist. 18, Yukon-Koyukuk	E-17	75,216	4,097	5.4	...	...	4,097	...	4,097
Dist. 19, Fairbanks	F-19	23,408	43,412	185.5	13,311	30.7	30,101	5,144	24,957
Dist. 20, Upper Yukon	D-19	86,045	1,619	1.9	...	...	1,619	...	1,619
Dist. 21, Barrow	C-17	58,518	2,133	3.6	...	...	2,133	1,314	819
Dist. 22, Kobuk	D-15	43,298	3,560	8.2	...	...	3,560	1,290	2,270
Dist. 23, Nome	E-14	25,248	6,091	24.1	...	...	6,091	2,316	3,775
Dist. 24, Wade Hampton	F-14	18,116	3,128	17.3	...	...	3,128	...	3,128

[Table 7 of the standard series is omitted as there are no minor civil divisions in the State]

Table 8.—POPULATION OF ALL INCORPORATED PLACES AND OF UNINCORPORATED PLACES OF 25 OR MORE: 1939 TO 1960

["U" denotes an unincorporated place. Asterisk (*) denotes an incorporated place under 2,500 located in an urbanized area]

Place	Election district	1960	1950	1939
Afognak (U)	Dist. 13, Kodiak	190	158	197
Akhiok (U)	Dist. 13, Kodiak	84	72	...
Akiachak (U)	Dist. 16, Bethel	229	179	156
Akiak (U)	Dist. 16, Bethel	187	168	209
Akutan (U)	Dist. 14, Aleutian Islands	107	86	80
Alakanuk (U)	Dist. 24, Wade Hampton	278	140	61
Aleknagik Lake (U)	Dist. 15, Bristol Bay	181	...	...
Aleknagik Mission (U)	Dist. 15, Bristol Bay	50	...	...
Allakaket (U)	Dist. 18, Yukon-Koyukuk	115	79	105
Ambler (U)	Dist. 22, Kobuk	70	...	...
Anaktuvuk Pass (U)	Dist. 21, Barrow	35	66	...
Anchor Point (U)	Dist. 12, Kenai Cook Inlet	171	65	20
Anchorage city[1]	Dist. 10, Anchorage	44,237	11,254	3,495
Angoon (U)	Dist. 4, Sitka	395	429	342
Aniak (U)	Dist. 17, Kuskokwim	308	142	122
Annette (U)	Dist. 2, Ketchikan	337	302	...
Anvik (U)	Dist. 17, Kuskokwim	120	99	110
Arctic (U)	Dist. 20, Upper Yukon	110	53	24
Atka (U)	Dist. 14, Aleutian Islands	119	85	89
Aurora (U)	Dist. 19, Fairbanks	293	...	...
Barrow (U)	Dist. 21, Barrow	1,314	951	363
Barter Island (U)	Dist. 20, Upper Yukon	120	...	...
Beaver (U)	Dist. 20, Upper Yukon	101	101	88
Belkofski (U)	Dist. 14, Aleutian Islands	57	119	140
Bethel city[1]	Dist. 16, Bethel	1,258	651	376
Bettles (U)	Dist. 18, Yukon-Koyukuk	77	47	10
Big Lake (U)	Dist. 9, Palmer-Wasilla-Talkeetna	74	...	...
Birchwood (U)	Dist. 10, Anchorage	534	...	...
Bird Settlement (U)	Dist. 10, Anchorage	25	...	...
Boswell Bay (U)	Dist. 7, Cordova-McCarthy	32	...	...
Buckland (U)[2]	Dist. 22, Kobuk	87	108	115
Butte (U)	Dist. 9, Palmer-Wasilla-Talkeetna	559	...	...
Campbell (U)	Dist. 1, Prince of Wales	71	...	...
Candle (U)	Dist. 22, Kobuk	103	105	119
Cantwell (U)	Dist. 18, Yukon-Koyukuk	85	67	17
Cape Pole (U)	Dist. 1, Prince of Wales	92	...	...
Carlanna (U)	Dist. 2, Ketchikan	420	...	...
Central (U)	Dist. 20, Upper Yukon	28	41	...
Chalkyitsik (U)	Dist. 20, Upper Yukon	57	...	...
Chaneliak (U)	Dist. 24, Wade Hampton	93	100	92
Chefornak (U)	Dist. 16, Bethel	133	106	...
Chenega (U)	Dist. 8, Valdez-Chitina-Whittier	61	91	95
Chevak (U)	Dist. 24, Wade Hampton	315	230	43
Chickaloon (U)	Dist. 9, Palmer-Wasilla-Talkeetna	43	...	11
Chignik (U)	Dist. 14, Aleutian Islands	99	253	224
Chignik Lagoon (U)	Dist. 14, Aleutian Islands	108	...	...
Chignik Lake (U)	Dist. 14, Aleutian Islands	107	...	...
Chistochina (U)	Dist. 8, Valdez-Chitina-Whittier	28	31	34
Chitina (U)	Dist. 8, Valdez-Chitina-Whittier	31	92	176
Chugiak (U)	Dist. 10, Anchorage	51	...	...
Circle (U)	Dist. 20, Upper Yukon	41	83	98
Clarks Point (U)	Dist. 15, Bristol Bay	138	128	22
Clover Pass (U)	Dist. 2, Ketchikan	169	...	...
Cohoe (U)	Dist. 12, Kenai-Cook Inlet	122	...	...
Cold Bay (U)	Dist. 14, Aleutian Islands	86	...	...
College (U)	Dist. 19, Fairbanks	1,755	424	234
Cooper Landing (U)	Dist. 11, Seward	88	60	...
Copper Center (U)	Dist. 8, Valdez-Chitina-Whittier	151	90	138
Cordova city	Dist. 7, Cordova-McCarthy	1,128	1,165	938
Craig city	Dist. 1, Prince of Wales	273	374	505
Crooked Creek (U)	Dist. 17, Kuskokwim	92	43	48
Deering (U)	Dist. 22, Kobuk	95	174	230
Dillingham (U)	Dist. 15, Bristol Bay	424	577	278
Diomede (U)	Dist. 23, Nome	88	103	...
Dot Lake (U)	Dist. 19, Fairbanks	56	...	...
Douglas city	Dist. 5, Juneau	1,042	699	522
Eagle city	Dist. 20, Upper Yukon	92	55	73
Eagle River (U)	Dist. 10, Anchorage	130	...	...
Edna Bay (U)	Dist. 1, Prince of Wales	135	41	...
Eek (U)	Dist. 16, Bethel	200	141	170
Egegik (U)	Dist. 15, Bristol Bay	150	119	125
Eklutna (U)	Dist. 10, Anchorage	50	53	159
Eklutna Housing Project (U)	Dist. 10, Anchorage	36	...	...
Ekuk (U)	Dist. 15, Bristol Bay	40	...	...
Ekwok (U)	Dist. 15, Bristol Bay	106	131	68
Elim (U)	Dist. 23, Nome	145	154	...
English Bay (U)	Dist. 12, Kenai Cook Inlet	78	75	48
Eska (U)	Dist. 9, Palmer-Wasilla-Talkeetna	53	54	...
Ester (U)	Dist. 19, Fairbanks	81	74	218
Fairbanks city[1]	Dist. 19, Fairbanks	13,311	5,771	3,455
False Pass (U)	Dist. 14, Aleutian Islands	41	42	...
Flat (U)	Dist. 17, Kuskokwim	27	95	146
Fort Yukon (U)	Dist. 20, Upper Yukon	701	446	274
Gakona (U)	Dist. 8, Valdez-Chitina-Whittier	33	50	46
Galena (U)	Dist. 18, Yukon-Koyukuk	261	176	44
Gambell (U)	Dist. 23, Nome	358	309	296
Girdwood (U)	Dist. 10, Anchorage	63	79	...
Glennallen (U)	Dist. 8, Valdez-Chitina-Whittier	169	142	...
Golovin (U)	Dist. 23, Nome	59	94	116
Goose Bay (U)	Dist. 10, Anchorage	28	...	...
Graehl-Hamilton Acres (U)	Dist. 19, Fairbanks	2,162	...	...
Gulkana Airport (U)	Dist. 8, Valdez-Chitina-Whittier	32	...	...
Gulkana Reservation (U)	Dist. 8, Valdez-Chitina-Whittier	51	...	...
Gustavus (U)	Dist. 6, Lynn Canal-Icy Straits	107	82	...
Haines city[1]	Dist. 6, Lynn Canal-Icy Straits	392	338	357
Halibut Cove (U)	Dist. 12, Kenai Cook Inlet	25	...	23
Hamilton (U)	Dist. 24, Wade Hampton	35	43	54
Healy (U)	Dist. 18, Yukon-Koyukuk	67	102	46
Herring Cove (U)	Dist. 2, Ketchikan	126	...	...
Holikachuk (U)	Dist. 17, Kuskokwim	122	98	77
Hollis (U)	Dist. 1, Prince of Wales	292	...	...
Holy Cross (U)	Dist. 17, Kuskokwim	256	157	226
Homer (U)	Dist. 12, Kenai-Cook Inlet	1,247	307	325
Hoonah city	Dist. 6, Lynn Canal-Icy Straits	686	563	716
Hooper Bay (U)	Dist. 24, Wade Hampton	460	307	299
Hope (U)	Dist. 11, Seward	44	63	71
Hughes (U)	Dist. 18, Yukon-Koyukuk	69	49	32
Huslia (U)[3]	Dist. 18, Yukon-Koyukuk	168	65	...
Hydaburg city	Dist. 1, Prince of Wales	251	353	348
Hyder (U)	Dist. 2, Ketchikan	32	30	72
Iliamna (U)	Dist. 15, Bristol Bay	47	44	30
Island (U)	Dist. 19, Fairbanks	659	...	...
Juneau city[1]	Dist. 5, Juneau	6,797	5,956	5,729
Kaguyak (U)	Dist. 13, Kodiak	36	...	31
Kake city[4]	Dist. 3, Wrangell-Petersburg	455	376	419
Kakhonak (U)	Dist. 15, Bristol Bay	57	39	...
Kalskag (U)	Dist. 17, Kuskokwim	147	139	76
Kaltag (U)	Dist. 18, Yukon-Koyukuk	165	121	140
Karluk (U)	Dist. 13, Kodiak	129	144	189
Kasigluk (U)	Dist. 16, Bethel	244	111	66
Kasilof (U)	Dist. 12, Kenai-Cook Inlet	89	62	62
Kasaan (U)	Dist. 1, Prince of Wales	36	47	85
Kenai (U)	Dist. 12, Kenai-Cook Inlet	778	321	303
Ketchikan city[1]	Dist. 2, Ketchikan	6,483	5,305	4,695
Kiana (U)	Dist. 22, Kobuk	253	181	167
King Cove city	Dist. 14, Aleutian Islands	290	162	135
King Island (U)	Dist. 23, Nome	66	...	208
King Salmon (U)	Dist. 15, Bristol Bay	227	...	...
Kipnuk (U)	Dist. 16, Bethel	221	185	144
Kivalina (U)	Dist. 22, Kobuk	142	117	98
Klawak city	Dist. 1, Prince of Wales	251	404	455
Klukwan (U)	Dist. 6, Lynn Canal-Icy Straits	112	91	97
Kobuk (U)	Dist. 22, Kobuk	54	38	31
Kodiak city[1]	Dist. 13, Kodiak	2,628	1,710	864
Koliganek (U)	Dist. 15, Bristol Bay	100	90	...
Kotlik (U)	Dist. 24, Wade Hampton	57	44	35
Kotzebue (U)	Dist. 22, Kobuk	1,290	623	372
Koyuk (U)	Dist. 23, Nome	129	134	100
Koyukuk (U)	Dist. 18, Yukon-Koyukuk	128	79	106
Kwethluk (U)	Dist. 16, Bethel	325	242	186
Kwigillingok (U)	Dist. 16, Bethel	344	245	146
Kwiguk (U)	Dist. 24, Wade Hampton	358	...	25
Kwinhagak (U)	Dist. 16, Bethel	228	194	224
Lake Minchumina (U)	Dist. 18, Yukon-Koyukuk	34	60	...
Larsen Bay (U)	Dist. 13, Kodiak	72	53	38
Lemeta-Johnston (U)	Dist. 19, Fairbanks	1,227	...	...
Levelock (U)	Dist. 15, Bristol Bay	88	76	...
Lignite (U)	Dist. 18, Yukon-Koyukuk	37	...	13
Lower Kalskag (U)	Dist. 17, Kuskokwim	122	88	...
McGrath (U)	Dist. 17, Kuskokwim	241	175	138
McKenzie Point (U)	Dist. 10, Anchorage	25	...	...
McKinley Park (U)	Dist. 18, Yukon-Koyukuk	28	59	11
Manley Hot Springs (U)[5]	Dist. 18, Yukon-Koyukuk	72	29	39
Manokotak (U)	Dist. 15, Bristol Bay	149	120	...
Marshall (U)	Dist. 24, Wade Hampton	166	95	91
Meade River (U)	Dist. 21, Barrow	30	...	78
Meakerville (U)	Dist. 7, Cordova-McCarthy	48	41	...
Mekoryuk (U)[6]	Dist. 16, Bethel	242	156	...
Mentasta (U)	Dist. 8, Valdez-Chitina-Whittier	40	...	...
Metlakahtla (U)	Dist. 2, Ketchikan	798	817	674
Minto (U)	Dist. 18, Yukon-Koyukuk	161	152	135
Montana (U)	Dist. 9, Palmer-Wasilla-Talkeetna	39	...	...
Moose Pass (U)	Dist. 11, Seward	136	70	84
Mountain (U)	Dist. 24, Wade Hampton	300	221	128
Mountain Point (U)	Dist. 2, Ketchikan	372	109	...
Mount Edgecumbe (U)	Dist. 4, Sitka	1,884	1,147	...
Mud Bay (U)	Dist. 2, Ketchikan	35	...	...
Mumtrak (Goodnews Bay) (U)	Dist. 16, Bethel	154	100	...
Myers Chuck (U)	Dist. 2, Ketchikan	27	51	107
Nabesna (U)	Dist. 19, Fairbanks	41	28	23
Naknek (U)	Dist. 15, Bristol Bay	249	174	152
Napaiskak (U)	Dist. 16, Bethel	154	121	67
Napakiak (U)	Dist. 16, Bethel	190	139	113
Nenana city	Dist. 18, Yukon-Koyukuk	286	242	231

See footnotes at end of table.

Table 8.—POPULATION OF ALL INCORPORATED PLACES AND OF UNINCORPORATED PLACES OF 25 OR MORE: 1939 TO 1960—Con.

["U" denotes an unincorporated place. Asterisk (*) denotes an incorporated place under 2,500 located in an urbanized area]

Place	Election district	1960	1950	1939
Nenana (Native village) (U)	Dist. 18, Yukon-Koyukuk	33	...	86
Newhalen (U)	Dist. 15, Bristol Bay	63	48	55
New Stuyahok (U)	Dist. 15, Bristol Bay	145	88	...
Newtok (U)[7]	Dist. 16, Bethel	129	69	...
Nigtmute (U)	Dist. 16, Bethel	237	27	78
Nikolai (U)	Dist. 17, Kuskokwim	85	88	...
Nikolski (U)	Dist. 14, Aleutian Islands	92	64	97
Ninilchik (U)	Dist. 12, Kenai-Cook Inlet	169	97	132
Noatak (U)	Dist. 22, Kobuk	275	326	336
Nome city	Dist. 23, Nome	2,316	1,876	1,559
Nondalton (U)	Dist. 15, Bristol Bay	205	103	82
Noorvik (U)	Dist. 22, Kobuk	384	248	211
North Pole city[4]	Dist. 19, Fairbanks	615	...	...
Northway (U)	Dist. 19, Fairbanks	196	...	...
Nulato (U)	Dist. 18, Yukon-Koyukuk	283	176	113
Nunaka Valley (U)	Dist. 10, Anchorage	1,442	...	...
Nunapitchuk (U)	Dist. 16, Bethel	327	125	121
Nyac (U)	Dist. 16, Bethel	54	64	33
Old Harbor (U)	Dist. 13, Kodiak	193	121	109
Oscarville (U)	Dist. 16, Bethel	51	27	11
Palmer city[4]	Dist. 9, Palmer-Wasilla-Talkeetna.	1,181	890	150
Pavlof Harbor (U)	Dist. 14, Aleutian Islands	77	68	61
Pedro Bay (U)	Dist. 15, Bristol Bay	53	44	...
Pelican City	Dist. 6, Lynn Canal-Icy Straits.	135	180	48
Peninsula Point (U)	Dist. 2, Ketchikan	47	...	...
Perryville (U)	Dist. 14, Aleutian Islands	111	...	92
Petersburg city	Dist. 3, Wrangell-Petersburg	1,502	1,619	1,323
Pilot Point (U)	Dist. 15, Bristol Bay	61	67	114
Pilot Station (U)	Dist. 24, Wade Hampton	219	52	39
Pitkas Point (U)	Dist. 24, Wade Hampton	28	84	50
Platinum (U)	Dist. 16, Bethel	43	72	45
Point Hope (U)	Dist. 22, Kobuk	324	264	257
Point Whitshed (U)	Dist. 7, Cordova-McCarthy	28	32	...
Portage (U)	Dist. 10, Anchorage	71	34	...
Port Alexander city	Dist. 3, Wrangell-Petersburg	18	22	87
Port Alsworth (U)	Dist. 15, Bristol Bay	34	...	...
Port Chilkoot city[4]	Dist. 6, Lynn Canal-Icy Straits.	120	125	...
Port Graham (U)	Dist. 12, Kenai-Cook Inlet	139	92	93
Port Heiden (U)	Dist. 15, Bristol Bay	74	...	...
Port Higgins (U)	Dist. 2, Ketchikan	66	...	...
Rampart (U)	Dist. 18, Yukon-Koyukuk	49	94	106
Red Devil (U)	Dist. 17, Kuskokwim	152	...	...
Refuge Cove (U)	Dist. 2, Ketchikan	142	...	...
Ruby (U)	Dist. 18, Yukon-Koyukuk	179	132	138
Russian Mission (U)	Dist. 24, Wade Hampton	102	55	34
St. George Island (U)	Dist. 14, Aleutian Islands	264	...	183
St. Marys (U)	Dist. 24, Wade Hampton	225	...	...
St. Michael (U)	Dist. 23, Nome	205	157	142
St. Paul (U)	Dist. 14, Aleutian Islands	378	359	...
Sand Point (U)	Dist. 14, Aleutian Islands	254	107	99
Savoonga (U)	Dist. 23, Nome	299	249	209
Saxman (U)	Dist. 2, Ketchikan	153	167	111
Scammon Bay (U)	Dist. 24, Wade Hampton	115	103	88
Selawik (U)	Dist. 22, Kobuk	348	273	239
Seldovia city	Dist. 12, Kenai-Cook Inlet	460	437	410
Seward city[8]	Dist. 11, Seward	1,891	2,114	949
Shageluk (U)	Dist. 17, Kuskokwim	155	100	92
Shaktolik (U)	Dist. 23, Nome	187	127	128
Sheldon Point (U)[9]	Dist. 24, Wade Hampton	125	43	...
Shemya (U)	Dist. 14, Aleutian Islands	124	...	...
Shishmaref (U)	Dist. 23, Nome	217	194	257
Shoreline Drive (U)	Dist. 2, Ketchikan	56	...	...
Shungnak (U)	Dist. 22, Kobuk	135	141	193
Sitka city	Dist. 4, Sitka	3,237	1,985	1,987
Skagway city	Dist. 6, Lynn Canal-Icy Straits.	659	758	634
Sleetmute (U)	Dist. 17, Kuskokwim	122	120	86
Soldotna (U)	Dist. 12, Kenai-Cook Inlet	332	...	...
South Bjerremark (U)	Dist. 19, Fairbanks	231	...	...
South Naknek (U)	Dist. 15, Bristol Bay	142	...	134
Spenard (U)	Dist. 10, Anchorage	9,074	2,108	...
Stebbins (U)	Dist. 23, Nome	158	115	98
Sterling (U)	Dist. 12, Kenai-Cook Inlet	115	...	...
Stevens (U)	Dist. 20, Upper Yukon	102	84	54
Summit (U)	Dist. 18, Yukon-Koyukuk	39	...	...
Suntrana (U)	Dist. 18, Yukon-Koyukuk	81	130	78
Susitna (U)	Dist. 9, Palmer-Wasilla-Talkeetna.	42	...	...
Sutton (U)	Dist. 9, Palmer-Wasilla-Talkeetna.	162	...	14
Takotna (U)	Dist. 17, Kuskokwim	40	42	70
Talkeetna (U)	Dist. 9, Palmer-Wasilla-Talkeetna.	76	106	136
Tanacross (U)	Dist. 19, Fairbanks	102	137	135
Tanana (U)	Dist. 18, Yukon-Koyukuk	349	228	170
Tanunak (U)	Dist. 16, Bethel	183	112	65
Tatitlek (U)	Dist. 8, Valdez-Chitina-Whittier.	96	89	75
Teller (U)	Dist. 23, Nome	217	160	118
Teller Mission (U)	Dist. 23, Nome	77	109	...
Tenakee Springs (U)	Dist. 4, Sitka	109	140	188
Tetlin (U)	Dist. 19, Fairbanks	122	73	66
Thane (U)	Dist. 5, Juneau	82	81	66
Togiak (U)	Dist. 15, Bristol Bay	220	108	10
Tok (U)	Dist. 19, Fairbanks	129	...	...
Tulukeak (U)	Dist. 16, Bethel	137	116	88
Tuntatuliag (U)	Dist. 16, Bethel	144	68	...
Tyonek (U)	Dist. 12, Kenai-Cook Inlet	187	132	136
Ugashik (U)	Dist. 15, Bristol Bay	36	48	55
Unalakleet (U)	Dist. 23, Nome	574	469	329
Unalaska city	Dist. 14, Aleutian Islands	218	173	298
Unga (U)	Dist. 14, Aleutian Islands	43	107	152
Usibelli (U)	Dist. 18, Yukon-Koyukuk	30	28	...
Uzinki (U)	Dist. 13, Kodiak	214	177	253
Valdez city	Dist. 8, Valdez-Chitina-Whittier.	555	554	529
Venetie (U)	Dist. 20, Upper Yukon	107	81	86
Wainwright (U)	Dist. 21, Barrow	253	227	341
Wales (U)	Dist. 23, Nome	128	141	193
Wards Cove (U)	Dist. 2, Ketchikan	69	...	...
Wasilla (U)	Dist. 9, Palmer-Wasilla-Talkeetna.	112	97	96
West Petersburg (U)	Dist. 3, Wrangell-Petersburg	26	60	50
White Mountain (U)	Dist. 23, Nome	151	129	199
Whittier (U)	Dist. 8, Valdez-Chitina-Whittier.	809	627	...
Willow (U)	Dist. 9, Palmer-Wasilla-Talkeetna.	78	...	...
Wood Spur (U)	Dist. 18, Yukon-Koyukuk	30	...	...
Woody Island (U)	Dist. 13, Kodiak	78	111	54
Wrangell city	Dist. 3, Wrangell-Petersburg	1,315	1,263	1,162
Yakataga (U)	Dist. 7, Cordova-McCarthy	48	...	...
Yakutat city	Dist. 6, Lynn Canal-Icy Straits.	230	298	292

[1] Annexations to city since 1950.
[2] Buckland returned in 1950 as Elephant Point.
[3] Huslia returned in 1950 as Cutoff.
[4] Incorporated since 1950.
[5] Manley Hot Springs returned in 1950 as Hot Springs.
[6] Mekoryuk returned in 1950 as Mekoryok.
[7] Newtok returned in 1950 as Keyaluvik.
[8] Annexations to and detachments from Seward city since 1950.
[9] Sheldon Point returned in 1950 as Sheldons Point.

Table 9.—1960 POPULATION OF AREAS ANNEXED BETWEEN 1950 AND 1960 BY INCORPORATED PLACES HAVING 2,500 INHABITANTS OR MORE IN 1950

[Minus sign (-) denotes decrease]

Incorporated place	1960 population			1950 population, total	Increase, 1950 to 1960, in 1950 area	Incorporated place	1960 population			1950 population, total	Increase, 1950 to 1960, in 1950 area
	Total	In 1950 area	In annexed area				Total	In 1950 area	In annexed area		
Anchorage	44,237	20,331	23,906	11,254	9,077	Juneau	6,797	6,409	388	5,956	453
Fairbanks	13,311	8,316	4,995	5,771	2,545	Ketchikan	6,483	6,291	192	5,305	986

[Tables 10, 11, and 12 of the standard series are omitted as there are no urbanized areas or standard metropolitan statistical areas in the State]

☆ U.S. GOVERNMENT PRINTING OFFICE : 1962 O - 632855