Number of Inhabitants

NUMBER OF INHABITANTS

Arizona

LIST OF TABLES

[Page numbers listed here omit the State prefix number which appears as part of the page number for each page. The prefix for this State is 4]

Table	Page
1.—Population of the State, urban and rural: 1870 to 1960	5
2.—Population in groups of places according to size: 1960 and 1950	5
3.—Population in groups of places according to size: 1900 to 1960	6
4.—Population in incorporated and unincorporated places according to size: 1960	7
5.—Population of incorporated places of 10,000 or more from earliest census to 1960	7
6.—Area and population of counties, urban and rural: 1960 and 1950	8
7.—Population of counties, by census county divisions: 1960	8
8.—Population of all incorporated places and of unincorporated places of 1,000 or more: 1940 to 1960	9
9.—1960 population of areas annexed between 1950 and 1960 by incorporated places having 2,500 inhabitants or more in 1950	9
10.—Population of urbanized areas: 1960 and 1950	9
11.—Population of standard metropolitan statistical areas: 1960 and 1950	10
12.—Population of the State and of standard metropolitan statistical areas, by type of residence: 1960	10

LIST OF MAPS

The State, showing counties, places of 25,000 or more, and standard metropolitan statistical areas	2
The State, showing census county divisions	3
Urbanized areas (separate map for each area)	11

ARIZONA—COUNTIES, PLACES OF 25,000 OR MORE, AND STANDARD METROPOLITAN STATISTICAL AREAS

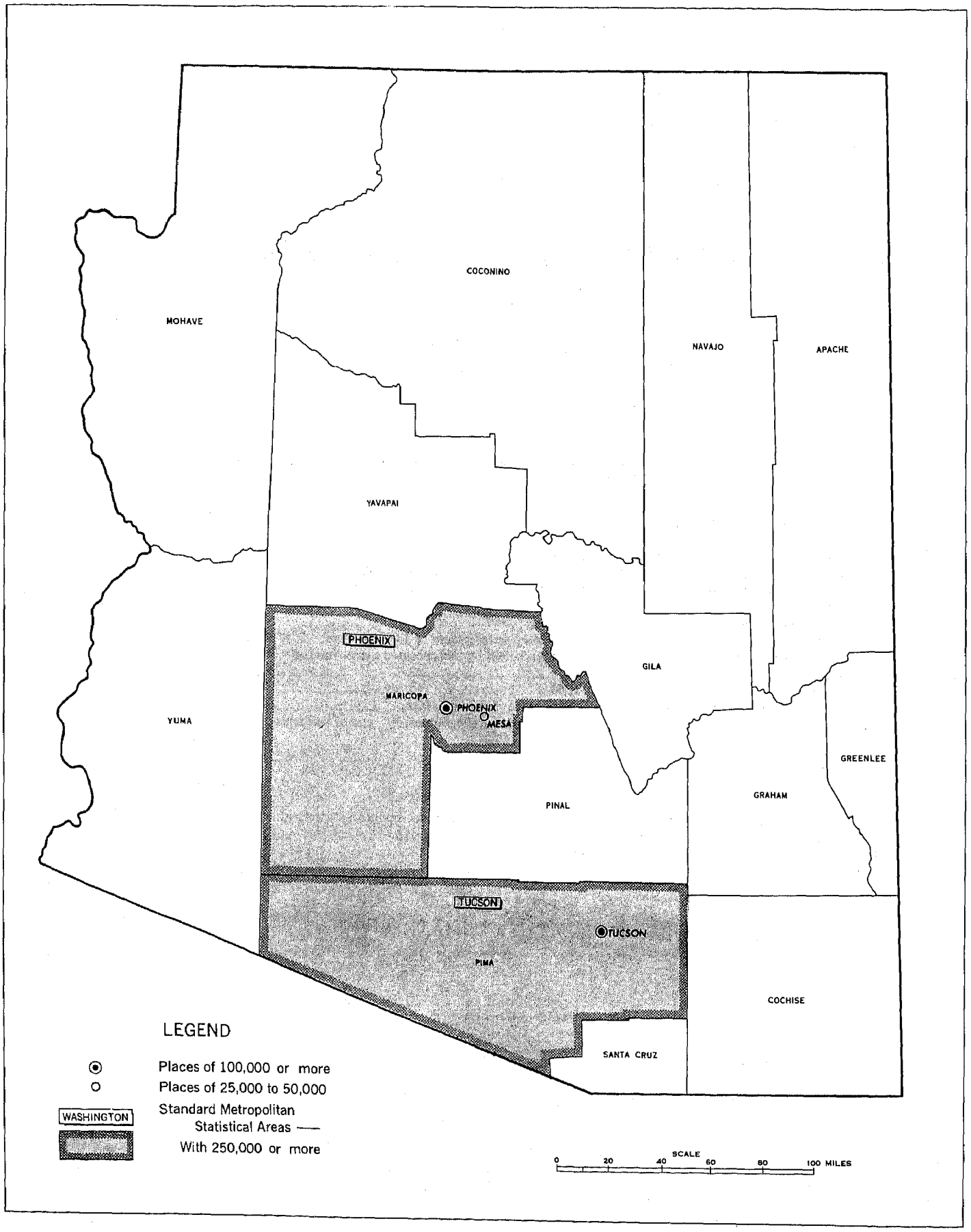

ARIZONA—CENSUS COUNTY DIVISIONS

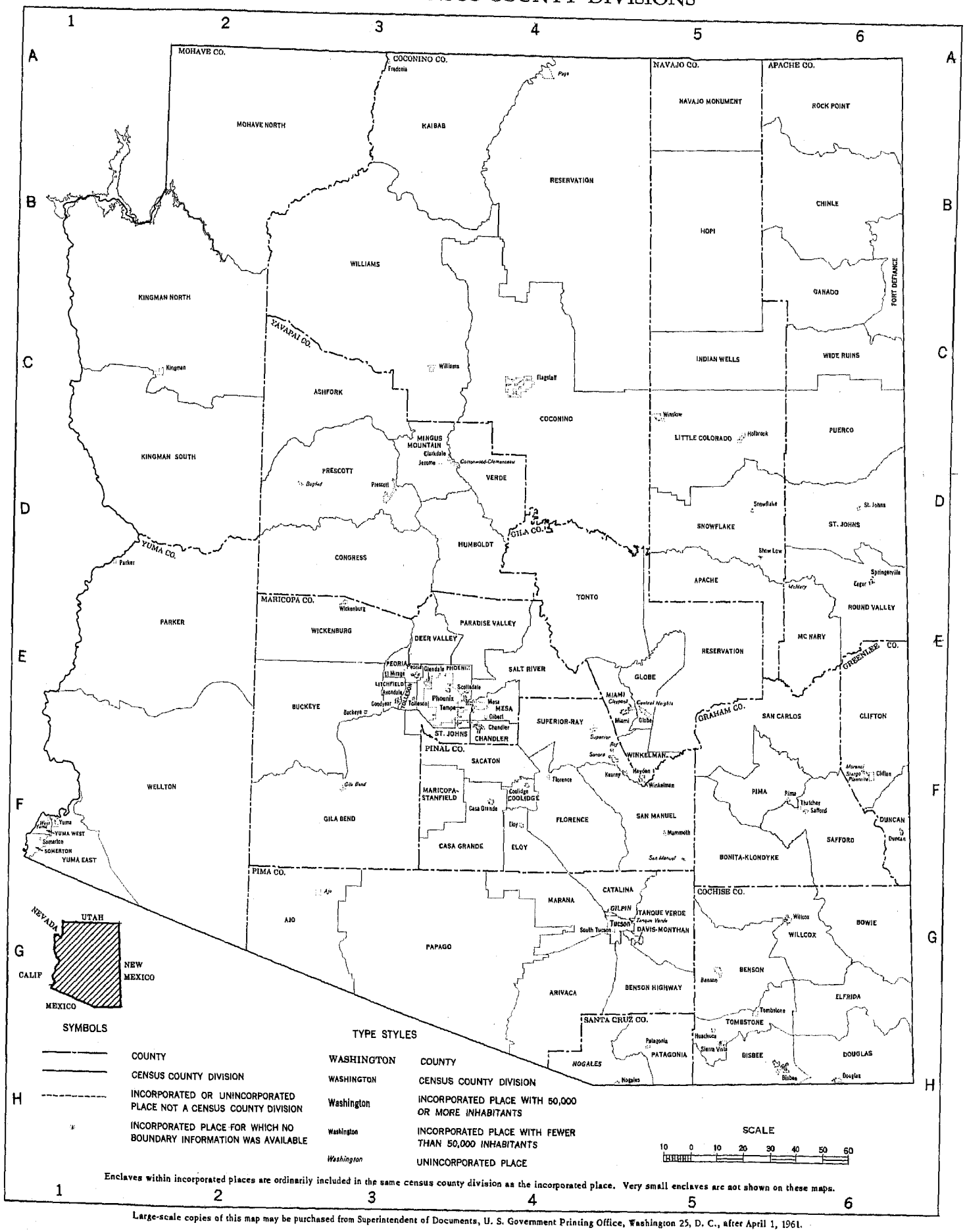

Enclaves within incorporated places are ordinarily included in the same census county division as the incorporated place. Very small enclaves are not shown on these maps.

Large-scale copies of this map may be purchased from Superintendent of Documents, U. S. Government Printing Office, Washington 25, D. C., after April 1, 1961.

Table 1.—POPULATION OF THE STATE, URBAN AND RURAL 1870 TO 1960

[For description of current and previous urban definitions, see text. Minus sign (-) denotes decrease]

Census date	The State			Urban territory				Rural territory			Percent of total	
	Population	Increase over preceding census		Number of urban places	Population	Increase over preceding census		Population	Increase over preceding census		Urban	Rural
		Number	Percent			Number	Percent		Number	Percent		
Current urban definition:												
1960 (Apr. 1)	1,302,161	552,574	73.7	35	[1]970,616	554,616	133.3	331,545	-2,042	-0.6	74.5	25.5
1950 (Apr. 1)	749,587	250,326	50.1	32	[2]416,000	...	...	333,587	...	...	55.5	44.5
Previous urban definition:												
1960 (Apr. 1)	1,302,161	552,574	73.7	30	914,427	640,633	234.0	387,734	-88,059	-18.5	70.2	29.8
1950 (Apr. 1)	749,587	250,326	50.1	22	273,794	99,813	57.4	475,793	150,513	46.3	36.5	63.5
1940 (Apr. 1)	499,261	63,688	14.6	16	173,981	24,125	16.1	325,280	39,563	13.8	34.8	65.2
1930 (Apr. 1)	435,573	101,411	30.3	14	149,856	29,068	24.1	285,717	72,343	33.9	34.4	65.6
1920 (Jan. 1)	334,162	129,808	63.5	15	120,788	57,528	90.9	213,374	72,280	51.2	36.1	63.9
1910 (Apr. 15)	204,354	81,423	66.2	9	63,260	43,765	224.5	141,094	37,658	36.4	31.0	69.0
1900 (June 1)	122,931	34,688	39.3	4	19,495	11,193	134.8	103,436	23,495	29.4	15.9	84.1
1890 (June 1)	88,243	47,803	118.2	2	8,302	1,295	18.5	79,941	46,508	139.1	9.4	90.6
1880 (June 1)	40,440	30,782	318.7	1	7,007	3,783	117.3	33,433	26,999	419.6	17.3	82.7
1870 (June 1)	9,658	...	...	1	3,224	...	...	6,434	...	...	33.4	66.6

[1] Includes 36,019 persons in urban territory outside urban places.
[2] Includes 84,746 persons in urban territory outside urban places.

Table 2.—POPULATION IN GROUPS OF PLACES ACCORDING TO SIZE: 1960 AND 1950

[Percent not shown where less than 0.1]

Type of area and size of place	1960				1950			
	Number of places	Population	Percent of total population	Percent of total	Number of places	Population	Percent of total population	Percent of total
The State	...	1,302,161	100.0	...	...	749,587	100.0	...
URBAN								
Total	([1])	970,616	74.5	100.0	([2])	416,000	55.5	100.0
Within urbanized areas	...	779,476	59.9	80.3	...	216,038	28.8	51.9
Central cities, total	2	652,062	50.1	67.2	1	106,818	14.3	25.7
Cities of 1,000,000 or more	...	...	...	...	...	...	...	...
Cities of 500,000 to 1,000,000	...	...	...	...	...	...	...	...
Cities of 250,000 to 500,000	1	439,170	33.7	45.2	...	...	...	...
Cities of 100,000 to 250,000	1	212,892	16.3	21.9	1	106,818	14.3	25.7
Cities of 50,000 to 100,000	...	...	...	...	...	...	...	...
Cities under 50,000	...	...	...	...	...	...	...	...
Urban fringes, total	...	127,414	9.8	13.1	...	109,220	14.6	26.3
Places of 2,500 or more	5	91,395	7.0	9.4	2	24,474	3.3	5.9
Places of 100,000 or more	...	...	...	...	...	...	...	...
Places of 50,000 to 100,000	...	...	...	...	...	...	...	...
Places of 25,000 to 50,000	1	33,772	2.6	3.5	...	...	...	...
Places of 10,000 to 25,000	3	50,619	3.9	5.2	1	16,790	2.2	4.0
Places of 5,000 to 10,000	1	7,004	0.5	0.7	1	7,684	1.0	1.8
Places of 2,500 to 5,000	...	...	...	...	...	...	...	...
Places under 2,500	...	...	...	...	...	...	...	...
Places of 2,000 to 2,500	...	...	...	...	...	...	...	...
Places of 1,500 to 2,000	...	...	...	...	...	...	...	...
Places of 1,000 to 1,500	...	...	...	...	...	...	...	...
Places under 1,000	...	...	...	...	...	...	...	...
Other urban territory	...	36,019	2.8	3.7	...	84,746	11.3	20.4
Outside urbanized areas	28	191,140	14.7	19.7	29	199,962	26.7	48.1
Places of 25,000 or more	...	...	...	...	1	45,454	6.1	10.9
Places of 10,000 to 25,000	4	66,974	5.1	6.9	1	12,664	1.7	3.0
Places of 5,000 to 10,000	8	63,321	4.9	6.5	12	87,013	11.6	20.9
Places of 2,500 to 5,000	16	60,845	4.7	6.3	15	54,831	7.3	13.2
RURAL								
Total	...	331,545	25.5	100.0	...	333,587	44.5	100.0
Places of 1,000 to 2,500	30	51,365	3.9	15.5	22	36,002	4.8	10.9
Places of 2,000 to 2,500	7	16,726	1.3	5.0	4	8,884	1.2	2.7
Places of 1,500 to 2,000	13	22,196	1.7	6.7	8	14,227	1.9	4.3
Places of 1,000 to 1,500	10	12,443	1.0	3.8	10	12,891	1.7	3.9
Other rural territory	...	280,180	21.5	84.5	...	297,585	39.7	89.2
URBANIZED AREAS								
Total	2	779,476	59.9	100.0	1	216,038	28.8	100.0
Areas of 1,000,000 or more	...	...	...	...	...	...	...	...
Areas of 500,000 to 1,000,000	1	552,043	42.4	70.8	...	...	...	...
Areas of 250,000 to 500,000	...	...	...	...	...	...	...	...
Areas of 100,000 to 250,000	1	227,433	17.5	29.2	1	216,038	28.8	100.0
Areas under 100,000	...	...	...	...	...	...	...	...

[1] There were 35 places of 2,500 or more.
[2] There were 32 places of 2,500 or more.

Table 3.—POPULATION IN GROUPS OF PLACES ACCORDING TO SIZE: 1900 TO 1960

Subject and size of place	1960		1950		1940	1930	1920	1910	1900
	Current urban definition	Previous urban definition	Current urban definition	Previous urban definition					
NUMBER OF PLACES									
Urban territory	35	30	32	22	16	14	15	9	4
Places of 2,500 or more	35	30	32	22	16	14	15	9	4
Places of 1,000,000 or more	...	...	...	...	...	...	...	...	...
Places of 500,000 to 1,000,000	...	...	...	...	...	...	...	...	...
Places of 250,000 to 500,000	1	1	...	...	...	...	...	...	...
Places of 100,000 to 250,000	1	1	1	1	...	...	...	...	...
Places of 50,000 to 100,000	...	...	...	...	1	...	...	...	...
Places of 25,000 to 50,000	1	1	1	1	1	2	1	...	...
Places of 10,000 to 25,000	7	7	2	1	...	...	1	2	...
Places of 5,000 to 10,000	9	8	13	9	8	6	6	4	2
Places of 2,500 to 5,000	16	12	15	10	6	6	7	3	2
Places under 2,500	...	...	...	...	...	...	...	...	...
Rural territory	39	28	30	23	18	20	15	13	10
Places of 1,000 to 2,500	30	19	22	15	10	9	6	7	3
Places under 1,000	9	9	8	8	8	11	9	6	7
Cumulative summary:									
Places of 1,000,000 or more	...	...	...	...	...	...	...	...	...
Places of 500,000 or more	...	...	...	...	...	...	...	...	...
Places of 250,000 or more	1	1	...	...	...	...	...	...	...
Places of 100,000 or more	2	2	1	1	...	...	...	...	...
Places of 50,000 or more	2	2	1	1	1	...	...	...	...
Places of 25,000 or more	3	3	2	2	2	2	1	...	...
Places of 10,000 or more	10	10	4	3	2	2	2	2	...
Places of 5,000 or more	19	18	17	12	10	8	8	6	2
Places of 2,500 or more	35	30	32	22	16	14	15	9	4
POPULATION									
Urban territory	970,616	914,427	416,000	273,794	173,981	149,856	120,788	63,260	19,495
Places of 2,500 or more	934,597	914,427	331,254	273,794	173,981	149,856	120,788	63,260	19,495
Places of 1,000,000 or more	...	...	...	...	...	...	...	...	...
Places of 500,000 to 1,000,000	...	...	...	...	...	...	...	...	...
Places of 250,000 to 500,000	439,170	439,170	...	...	...	...	...	...	...
Places of 100,000 to 250,000	212,892	212,892	106,818	106,818	...	...	...	...	...
Places of 50,000 to 100,000	...	...	...	...	65,414	...	...	...	...
Places of 25,000 to 50,000	33,772	33,772	45,454	45,454	36,818	80,624	29,053	...	...
Places of 10,000 to 25,000	117,593	117,593	29,454	16,790	...	...	20,292	24,327	...
Places of 5,000 to 10,000	70,325	63,276	94,697	67,967	49,399	44,224	46,324	27,631	13,075
Places of 2,500 to 5,000	60,845	47,724	54,831	36,765	22,350	25,008	25,119	11,302	6,420
Places under 2,500	...	...	...	...	...	...	...	...	...
Other urban territory	36,019	...	84,746	...	...	...	...	...	...
Rural territory	331,545	387,734	333,587	475,793	325,280	285,717	213,374	141,094	103,436
Places of 1,000 to 2,500	51,365	33,294	36,002	24,382	15,301	14,911	8,194	12,421	4,337
Places under 1,000	6,570	6,570	6,178	6,178	6,778	9,169	6,928	3,985	4,512
Other rural territory	273,610	347,870	291,407	445,233	303,201	261,637	198,252	124,688	94,587
Cumulative summary:									
Places of 1,000,000 or more	...	...	...	...	...	...	...	...	...
Places of 500,000 or more	...	...	...	...	...	...	...	...	...
Places of 250,000 or more	439,170	439,170	...	...	...	...	...	...	...
Places of 100,000 or more	652,062	652,062	106,818	106,818	...	...	...	...	...
Places of 50,000 or more	652,062	652,062	106,818	106,818	65,414	...	...	...	...
Places of 25,000 or more	685,834	685,834	152,272	152,272	102,232	80,624	29,053	...	...
Places of 10,000 or more	803,427	803,427	181,726	169,062	102,232	80,624	49,345	24,327	...
Places of 5,000 or more	873,752	866,703	276,423	237,029	151,631	124,848	95,669	51,958	13,075
Places of 2,500 or more	934,597	914,427	331,254	273,794	173,981	149,856	120,788	63,260	19,495
PERCENT OF TOTAL POPULATION									
Urban territory	74.5	70.2	55.5	36.5	34.8	34.4	36.1	31.0	15.9
Places of 2,500 or more	71.8	70.2	44.2	36.5	34.8	34.4	36.1	31.0	15.9
Places of 1,000,000 or more	...	...	...	...	...	...	...	...	...
Places of 500,000 to 1,000,000	...	...	...	...	...	...	...	...	...
Places of 250,000 to 500,000	33.7	33.7	...	...	...	...	...	...	...
Places of 100,000 to 250,000	16.3	16.3	14.3	14.3	...	...	...	...	...
Places of 50,000 to 100,000	...	...	...	...	13.1	...	...	...	...
Places of 25,000 to 50,000	2.6	2.6	6.1	6.1	7.4	18.5	8.7	...	...
Places of 10,000 to 25,000	9.0	9.0	3.9	2.2	...	...	6.1	11.9	...
Places of 5,000 to 10,000	5.4	4.9	12.6	9.1	9.9	10.2	13.9	13.5	10.6
Places of 2,500 to 5,000	4.7	3.7	7.3	4.9	4.5	5.7	7.5	5.5	5.2
Places under 2,500	...	...	...	...	...	...	...	...	...
Other urban territory	2.8	...	11.3	...	...	...	...	...	...
Rural territory	25.5	25.5	44.5	63.5	65.2	65.6	63.9	69.0	84.1
Places of 1,000 to 2,500	3.9	3.9	4.8	3.3	3.1	3.4	2.5	6.1	3.5
Places under 1,000	0.5	0.5	0.8	0.8	1.4	2.1	2.1	2.0	3.7
Other rural territory	21.0	21.0	38.9	59.4	60.7	60.1	59.3	61.0	76.9
Cumulative summary:									
Places of 1,000,000 or more	...	...	...	...	...	...	...	...	...
Places of 500,000 or more	...	...	...	...	...	...	...	...	...
Places of 250,000 or more	33.7	33.7	...	...	...	...	...	...	...
Places of 100,000 or more	50.1	50.0	14.3	14.3	...	...	...	...	...
Places of 50,000 or more	50.1	50.0	14.3	14.3	13.1	...	...	...	...
Places of 25,000 or more	52.7	52.6	20.3	20.3	20.5	18.5	8.7	...	...
Places of 10,000 or more	61.7	61.6	24.2	22.6	20.5	18.5	14.8	11.9	...
Places of 5,000 or more	67.1	66.5	36.9	31.6	30.4	28.7	28.6	25.4	10.6
Places of 2,500 or more	71.8	70.2	44.2	36.5	34.8	34.4	36.1	31.0	15.9

Table 4.—POPULATION IN INCORPORATED AND UNINCORPORATED PLACES ACCORDING TO SIZE: 1960

Size of place and urban-rural classification	All places		Incorporated places		Unincorporated places	
	Number	Population	Number	Population	Number	Population
Total	74	992,532	58	954,291	16	38,241
500,000 or more	...	...	...	...	...	...
250,000 to 500,000	1	439,170	1	439,170	...	...
100,000 to 250,000	1	212,892	1	212,892	...	...
50,000 to 100,000	...	...	...	...	...	...
25,000 to 50,000	1	33,772	1	33,772	...	...
20,000 to 25,000	2	48,871	2	48,871	...	...
10,000 to 20,000	5	68,722	5	68,722	...	...
5,000 to 10,000	9	70,325	8	63,276	1	7,049
2,500 to 5,000	16	60,845	12	47,724	4	13,121
2,000 to 2,500	7	16,726	5	11,809	2	4,917
1,500 to 2,000	13	22,196	9	15,344	4	6,852
1,000 to 1,500	10	12,443	5	6,141	5	6,302
500 to 1,000	8	6,327	8	6,327	...	...
200 to 500	1	243	1	243	...	...
Under 200	...	...	...	...	...	...
In urbanized areas	7	743,457	7	743,457	...	...
500,000 or more	...	...	...	...	...	...
250,000 to 500,000	1	439,170	1	439,170	...	...
100,000 to 250,000	1	212,892	1	212,892	...	...
50,000 to 100,000	...	...	...	...	...	...
25,000 to 50,000	1	33,772	1	33,772	...	...
20,000 to 25,000	1	24,897	1	24,897	...	...
10,000 to 20,000	2	25,722	2	25,722	...	...
In urbanized areas—Con.						
5,000 to 10,000	1	7,004	1	7,004	...	...
2,500 to 5,000	...	...	...	...	...	...
2,000 to 2,500	...	...	...	...	...	...
1,500 to 2,000	...	...	...	...	...	...
1,000 to 1,500	...	...	...	...	...	...
500 to 1,000	...	...	...	...	...	...
200 to 500	...	...	...	...	...	...
Under 200	...	...	...	...	...	...
Other urban territory	28	191,140	23	170,970	5	20,170
25,000 to 50,000	...	...	...	...	...	...
20,000 to 25,000	1	23,974	1	23,974	...	...
10,000 to 20,000	3	43,000	3	43,000	...	...
5,000 to 10,000	8	63,321	7	56,272	1	7,049
2,500 to 5,000	16	60,845	12	47,724	4	13,121
Rural territory	39	57,935	28	39,864	11	18,071
2,000 to 2,500	7	16,726	5	11,809	2	4,917
1,500 to 2,000	13	22,196	9	15,344	4	6,852
1,000 to 1,500	10	12,443	5	6,141	5	6,302
500 to 1,000	8	6,327	8	6,327	...	...
200 to 500	1	243	1	243	...	...
Under 200	...	...	...	...	...	...

Table 5.—POPULATION OF INCORPORATED PLACES OF 10,000 OR MORE FROM EARLIEST CENSUS TO 1960

[Minus sign (-) denotes decrease]

Incorporated place and census year	Population	Increase over preceding census	
		Number	Percent
DOUGLAS:			
1960	11,925	2,483	26.3
1950	9,442	819	9.5
1940	8,623	-1,205	-12.3
1930	9,828	-88	-0.9
1920	9,916	3,479	54.0
1910	6,437	...	...
FLAGSTAFF:			
1960	18,214	10,551	137.7
1950	7,663	2,583	50.8
1940	5,080	1,189	30.6
1930	3,891	705	22.1
1920	3,186	1,553	95.1
1910	1,633	362	28.5
1900	1,271	308	32.0
1890	963	...	...
GLENDALE:			
1960	15,696	7,517	91.9
1950	8,179	3,324	68.5
1940	4,855	1,190	32.5
1930	3,665	928	33.9
1920	2,737	...	...
MESA:			
1960	33,772	16,982	101.1
1950	16,790	9,566	132.4
1940	7,224	3,513	94.7
1930	3,711	675	22.2
MESA--Con.			
1920	3,036	1,344	79.4
1910	1,692	970	134.3
1900	722	...	...
PHOENIX:			
1960	439,170	332,352	311.1
1950	106,818	41,404	63.3
1940	65,414	17,296	35.9
1930	48,118	19,065	65.6
1920	29,053	17,919	160.9
1910	11,134	5,590	100.8
1900	5,544	2,392	75.9
1890	3,152	...	...
PRESCOTT:			
1960	12,861	6,097	90.1
1950	6,764	746	12.4
1940	6,018	501	9.1
1930	5,517	507	10.1
1920	5,010	-82	-1.6
1910	5,092	1,533	43.1
1900	3,559	1,800	102.3
1890	1,759	-77	-4.2
1880	1,836	1,168	174.9
1870	668	...	...
SCOTTSDALE:			
1960	10,026	...	...
TEMPE:			
1960	24,897	17,213	224.0
1950	7,684	4,778	164.4
1940	2,906	411	16.5
1930	2,495	532	27.1
1920	1,963	490	33.3
1910	1,473	588	66.4
1900	885	...	...
TUCSON:			
1960	212,892	167,438	368.4
1950	45,454	9,702	27.1
1940	35,752	3,246	10.0
1930	32,506	12,214	60.2
1920	20,292	7,099	53.8
1910	13,193	5,662	75.2
1900	7,531	2,381	46.2
1890	5,150	-1,857	-26.5
1880	7,007	3,783	117.3
1870	[1]3,224	...	...
YUMA:			
1960	23,974	14,829	162.2
1950	9,145	3,820	71.7
1940	5,325	433	8.9
1930	4,892	655	15.5
1920	4,237	1,323	45.4
1910	2,914	1,395	91.8
1900	1,519	-254	-14.3
1890	1,773	573	47.8
1880	1,200	...	...

[1] Population prior to incorporation.

Table 6.—AREA AND POPULATION OF COUNTIES, URBAN AND RURAL: 1960 AND 1950

[Minus sign (-) denotes decrease. Percent not shown where less than 0.1]

County	Map reference	Land area in square miles, 1960	1960 population									1950 population			Percent increase, 1950 to 1960		
			Total		Urban				Rural								
			Number	Per square mile	Total	Percent of total population	Urbanized areas	Other urban territory	Total	Places of 1,000 to 2,500	Other rural territory	Total	Urban	Rural	Total	Urban	Rural
The State	...	113,575	1,302,161	11.5	970,616	74.5	779,476	191,140	331,545	51,365	280,180	749,587	416,000	333,587	73.7	133.3	-0.6
Apache	A-6	11,174	30,438	2.7	...	...	...	...	30,438	2,918	27,520	27,767	...	27,767	9.6	...	9.6
Cochise	G-5	6,256	55,039	8.8	24,960	45.3	...	24,960	30,079	7,548	22,531	31,488	15,853	15,635	74.8	57.4	92.4
Coconino	A-3	18,573	41,857	2.3	24,733	59.1	...	24,733	17,124	...	17,124	23,910	7,663	16,247	75.1	222.8	5.4
Gila	D-4	4,750	25,745	5.4	12,072	46.9	...	12,072	13,673	5,369	8,304	24,158	10,748	13,410	6.6	12.3	2.0
Graham	E-5	4,610	14,045	3.0	4,648	33.1	...	4,648	9,397	1,581	7,816	12,985	3,756	9,229	8.2	23.7	1.8
Greenlee	E-6	1,874	11,509	6.1	4,191	36.4	...	4,191	7,318	5,058	2,260	12,805	10,007	2,798	-10.1	-58.1	161.5
Maricopa	E-2	9,226	663,510	71.9	574,204	86.5	552,043	22,161	89,306	11,754	77,552	331,770	237,983	93,787	100.0	141.3	-4.8
Mohave	A-2	13,260	7,736	0.6	4,525	58.5	...	4,525	3,211	...	3,211	8,510	3,342	5,168	-9.1	35.4	-37.9
Navajo	A-5	9,911	37,994	3.8	12,300	32.4	...	12,300	25,694	1,625	24,069	29,446	6,518	22,928	29.0	88.7	12.1
Pima	G-2	9,241	265,660	28.7	234,482	88.3	227,433	7,049	31,178	1,053	30,125	141,216	78,307	62,909	88.1	199.4	-50.4
Pinal	F-4	5,378	62,673	11.7	27,599	44.0	...	27,599	35,074	6,768	28,306	43,191	12,067	31,124	45.1	128.7	12.7
Santa Cruz	H-5	1,246	10,808	8.7	7,286	67.4	...	7,286	3,522	...	3,522	9,344	6,153	3,191	15.7	18.4	10.4
Yavapai	C-2	8,091	28,912	3.6	12,861	44.5	...	12,861	16,051	4,436	11,615	24,991	9,717	15,274	15.7	32.4	5.1
Yuma	D-2	9,985	46,235	4.6	26,755	57.9	...	26,755	19,480	3,255	16,225	28,006	13,886	14,120	65.1	92.7	38.0

Table 7.—POPULATION OF COUNTIES, BY CENSUS COUNTY DIVISIONS: 1960

["U" denotes an unincorporated place. Total population of a place located in 2 or more census county divisions appears in table 8]

County and census county division	Population
APACHE COUNTY	30,438
Chinle div.	6,279
Fort Defiance div.	5,477
Ganado div.	4,539
McNary div.	1,885
McNary (U)	1,608
Puerco div.	464
Rock Point div.	4,262
Round Valley div.	2,432
Eagar town[1]	873
Springerville town	719
St. Johns div.	1,601
St. Johns city	1,310
Wide Ruins div.	3,499
COCHISE COUNTY	55,039
Benson div.	4,307
Benson town[2]	2,494
Bisbee div.	12,549
Bisbee city[2]	9,914
Bowie div.	1,433
Douglas div.	14,712
Douglas city[2]	11,925
Elfrida div.	1,126
Tombstone div.	15,919
Huachuca city[2]	1,330
Sierra Vista town[2]	3,121
Tombstone city[2]	1,283
Willcox div.	4,993
Willcox city[2]	2,441
COCONINO COUNTY	41,857
Coconino div.	21,639
Flagstaff city[3]	18,214
Kaibab div.	811
Fredonia town[3]	643
Reservation div.	13,729
Page (U)	2,960
Williams div.	5,678
Williams town[3]	3,559
GILA COUNTY	25,745
Globe div.	10,433
Central Heights (U)	2,486
Globe city[4]	6,217
Miami div.	6,863
Claypool (U)	2,505
Miami town[4]	3,350
GILA COUNTY--Con.	
Reservation div.	3,402
Tonto div.	1,789
Winkelman div.	3,258
Hayden town[4]	1,760
Winkelman town	1,123
GRAHAM COUNTY	14,045
Bonita-Klondyke div.	1,050
Pima div.	2,266
Pima town	806
Safford div.	9,572
Safford city[5]	4,648
Thatcher town	1,581
San Carlos div.	1,157
GREENLEE COUNTY	11,509
Clifton div.	9,684
Clifton town	4,191
Morenci (U)	2,431
Plantsite (U)	1,552
Stargo (U)	1,075
Duncan div.	1,825
Duncan town	862
MARICOPA COUNTY	663,510
Buckeye div.	8,334
Buckeye town	2,286
Chandler div.	20,130
Chandler city[6]	9,531
Deer Valley div.	2,395
Gila Bend div.	3,502
Gila Bend (U)	1,813
Litchfield div.	14,773
Avondale city[6]	6,151
Goodyear town[6]	1,654
Mesa div.	45,734
Gilbert town	1,833
Mesa city[6]	33,772
Paradise Valley div.	1,371
Peoria div.	11,532
El Mirage town[6]	1,723
Peoria town[6]	2,593
Phoenix div.	539,153
Glendale city[6]	15,696
Phoenix city[6]	439,170
Scottsdale city[6]	10,026
Tempe city[6]	24,897
MARICOPA COUNTY--Con.	
St. Johns div.	1,036
Salt River div.	2,113
Tolleson div.	8,342
Tolleson town[6]	3,886
Wickenburg div.	5,095
Wickenburg town[6]	2,445
MOHAVE COUNTY	7,736
Kingman North div.	5,945
Kingman city[7]	4,525
Kingman South div.	1,362
Mohave North div.	429
NAVAJO COUNTY	37,994
Apache div.	3,594
Hopi div.	9,369
Indian Wells div.	2,545
Little Colorado div.	13,748
Holbrook town[8]	3,438
Winslow city[8]	8,862
Navajo Monument div.	3,239
Snowflake div.	5,499
Show Low city[8]	1,625
Snowflake town	982
PIMA COUNTY	265,660
Ajo div.	7,619
Ajo (U)	7,049
Arivaca div.	3,646
Benson Highway div.	2,843
Catalina div.	7,525
Davis-Monthan div.	3,845
Gilpin div.	5,307
Marana div.	4,805
Papago div.	3,882
Tanque Verde div.	6,292
Tanque Verde (U)	1,053
Tucson div.	219,896
South Tucson city[9]	7,004
Tucson city[9]	212,892
PINAL COUNTY	62,673
Casa Grande div.	12,213
Casa Grande city[10]	8,311
Coolidge div.	9,560
Coolidge city[10]	4,990
PINAL COUNTY--Con.	
Eloy div.	7,314
Eloy town	4,899
Florence div.	6,092
Florence town[10]	2,143
Maricopa-Stanfield div.	3,648
Sacaton div.	3,794
San Manuel div.	8,912
Mammoth town[10]	1,913
San Manuel (U)	4,524
Superior-Ray div.	11,140
Kearny town[10]	902
Ray (U)	1,468
Sonora (U)	1,244
Superior (U)	4,875
SANTA CRUZ COUNTY	10,808
Nogales div.	9,582
Nogales city	7,286
Patagonia div.	1,226
Patagonia town	540
YAVAPAI COUNTY	28,912
Ashfork div.	2,352
Congress div.	1,365
Humboldt div.	529
Mingus Mountain div.	3,742
Clarkdale town (pt.)[11]	1,095
Cottonwood-Clemenceau (U)	1,879
Jerome town	243
Prescott div.	18,341
Bagdad (U)	1,462
Prescott city[11]	12,861
Verde div.	2,583
Clarkdale town (pt.)[11]	...
YUMA COUNTY	46,235
Parker div.	4,759
Parker town	1,642
Somerton div.	3,511
Somerton city	1,613
Wellton div.	4,613
Yuma East div.	27,900
Yuma city[12]	23,974
Yuma West div.	5,452
West Yuma (U)	2,781

[1] APACHE.--Annexation to Eagar town.
[2] COCHISE.--Annexations to Benson town, Douglas, Bisbee, Tombstone, and Willcox cities. Huachuca city and Sierra Vista town incorporated since 1950.
[3] COCONINO.--Fredonia town incorporated since 1950. Annexations to Williams town and Flagstaff city.
[4] GILA.--Annexations to Globe city and Miami town. Hayden town incorporated since 1950.
[5] GRAHAM.--Safford town changed to city since 1950. Annexation to Safford city.
[6] MARICOPA.--Annexations to and detachments from Tempe city. Scottsdale city and El Mirage and Peoria towns incorporated since 1950. Chandler and Avondale towns changed to cities since 1950. Annexations to Phoenix, Glendale, Mesa, Chandler and Avondale cities, and to Goodyear, Tolleson, and Wickenburg towns.
[7] MOHAVE.--Kingman city incorporated since 1950.
[8] NAVAJO.--Annexations to Winslow city and Holbrook town. Show Low city incorporated since 1950.
[9] PIMA.--Annexations to Tucson and South Tucson cities.
[10] PINAL.--Kearny and Mammoth towns incorporated since 1950. Coolidge town changed to city since 1950. Annexations to Casa Grande and Coolidge cities and Florence town.
[11] YAVAPAI.--Annexations to Prescott city. Clarkdale town incorporated since 1950.
[12] YUMA.--Annexations to Yuma city.

Table 8.—POPULATION OF ALL INCORPORATED PLACES AND OF UNINCORPORATED PLACES OF 1,000 OR MORE: 1940 TO 1960

["U" denotes an unincorporated place. Asterisk (*) denotes an incorporated place under 2,500 located in an urbanized area]

Place	County	1960	1950	1940
Ajo (U)	Pima	7,049	5,817	...
Avondale	Maricopa	6,151	2,505	...
Bagdad (U)	Yavapai	1,462	...	...
Benson	Cochise	2,494	1,440	962
Bisbee	Cochise	9,914	3,801	5,853
Buckeye	Maricopa	2,286	1,932	1,305
Casa Grande	Pinal	8,311	4,181	1,545
Central Heights (U)	Gila	2,486	...	...
Chandler	Maricopa	9,531	3,799	1,239
Clarkdale	Yavapai	1,095	...	...
Claypool (U)	Gila	2,505	...	...
Clifton	Greenlee	4,191	3,466	2,668
Coolidge	Pinal	4,990	4,306	...
Cottonwood-Clemenceau (U)	Yavapai	1,879	1,626	...
Douglas	Cochise	11,925	9,442	8,623
Duncan	Greenlee	862	941	887
Eagar	Apache	873	637	...
El Mirage	Maricopa	1,723	...	...
Eloy	Pinal	4,899	3,580	...
Flagstaff	Coconino	18,214	7,663	5,080
Florence	Pinal	2,143	1,776	1,383
Fredonia	Coconino	643	...	...
Gila Bend (U)	Maricopa	1,813	...	...
Gilbert	Maricopa	1,833	1,114	837
Glendale	Maricopa	15,696	8,179	4,855
Globe	Gila	6,217	6,419	6,141
Goodyear	Maricopa	1,654	1,254	...
Hayden	Gila	1,760	...	...
Holbrook	Navajo	3,438	2,336	1,184
Huachuca	Cochise	1,330	...	...
Jerome	Yavapai	243	1,233	2,295
Kearny	Pinal	902	...	...
Kingman	Mohave	4,525	...	...
McNary (U)	Apache	1,608	1,902	...
Mammoth	Pinal	1,913	...	...
Mesa	Maricopa	33,772	16,790	7,224
Miami	Gila	3,350	4,329	4,722
Morenci (U)	Greenlee	2,431	6,541	...
Nogales	Santa Cruz	7,286	6,153	5,135
Page (U)	Coconino	2,960	...	...
Parker	Yuma	1,642	1,201	...
Patagonia	Santa Cruz	540	700	...
Peoria	Maricopa	2,593	...	...
Phoenix	Maricopa	439,170	106,818	65,414
Pima	Graham	806	824	867
Plantsite (U)	Greenlee	1,552	...	...
Prescott	Yavapai	12,861	6,764	6,018
Ray (U)	Pinal	1,468	...	...
Safford	Graham	4,648	3,756	2,266
St. Johns	Apache	1,310	1,469	...
San Manuel (U)	Pinal	4,524	...	...
Scottsdale	Maricopa	10,026	...	...
Show Low	Navajo	1,625	...	...
Sierra Vista	Cochise	3,121	...	...
Snowflake	Navajo	982	929	...
Somerton	Yuma	1,613	1,825	1,247
Sonora (U)	Pinal	1,244	1,821	...
South Tucson	Pima	7,004	2,364	1,066
Springerville	Apache	719	689	...
Stargo (U)	Greenlee	1,075	...	...
Superior (U)	Pinal	4,875	...	...
Tanque Verde (U)	Pima	1,053	...	...
Tempe	Maricopa	24,897	7,684	2,906
Thatcher	Graham	1,581	1,284	1,106
Tolleson	Maricopa	3,886	3,042	1,731
Tombstone	Cochise	1,283	910	822
Tucson	Pima	212,892	45,454	35,752
West Yuma (U)	Yuma	2,781	4,741	...
Wickenburg	Maricopa	2,445	1,736	995
Willcox	Cochise	2,441	1,266	884
Williams	Coconino	3,559	2,152	2,622
Winkelman	Gila	1,123	548	524
Winslow	Navajo	8,862	6,518	4,577
Yuma	Yuma	23,974	9,145	5,325

Table 9.—1960 POPULATION OF AREAS ANNEXED BETWEEN 1950 AND 1960 BY INCORPORATED PLACES HAVING 2,500 INHABITANTS OR MORE IN 1950

[Minus sign (-) denotes decrease]

Incorporated place	1960 population			1950 population, total	Increase, 1950 to 1960, in 1950 area
	Total	In 1950 area	In annexed area		
Avondale	6,151	3,501	2,650	2,505	996
Bisbee	9,914	4,124	5,790	3,801	323
Casa Grande	8,311	4,554	3,757	4,181	373
Chandler	9,531	4,229	5,302	3,799	430
Coolidge	4,990	4,554	436	4,306	248
Douglas	11,925	10,445	1,480	9,442	1,003
Flagstaff	18,214	8,578	9,636	7,663	915
Glendale	15,696	9,540	6,156	8,179	1,361
Globe	6,217	5,917	300	6,419	-502
Mesa	33,772	23,948	9,824	16,790	7,158
Miami	3,350	3,305	45	4,329	-1,024
Phoenix	439,170	106,772	332,398	106,818	-46
Prescott	12,861	6,577	6,284	6,764	-187
Safford	4,648	4,024	624	3,756	268
Tempe	24,897	10,921	13,976	7,684	3,237
Tolleson	3,886	3,786	100	3,042	744
Tucson	212,892	45,780	167,112	45,454	326
Winslow	8,862	7,025	1,837	6,518	507
Yuma	23,974	7,823	16,151	9,145	-1,322

Table 10.—POPULATION OF URBANIZED AREAS: 1960 AND 1950

Area	1960	1950
PHOENIX (ARIZ.) URBANIZED AREA		
The area	552,043	[1]216,038
Phoenix city	439,170	106,818
Outside central city	112,873	109,220
The area includes the following census county divisions and parts of census county divisions:		
Maricopa County (part)	552,043	216,038
Mesa division (part)	33,772	...
Mesa city	33,772	16,790
Phoenix division (part)	518,271	...
Glendale city	15,696	([2])
Phoenix city	439,170	106,818
Scottsdale city	10,026	([3])
Tempe city	24,897	7,684
TUCSON (ARIZ.) URBANIZED AREA		
The area	227,433	([4])
Tucson city	212,892	...
Outside central city	14,541	...
The area includes the following census county divisions and parts of census county divisions:		
Pima County (part)	227,433	...
Benson Highway division (part)	4	...
Catalina division (part)	1,229	...
Davis-Monthan division (part)	2,086	...
Gilpin division (part)	4,218	...
Tucson division	219,896	...
South Tucson city	7,004	...
Tucson city	212,892	...

[1] County returned in 1950 by supervisorial districts; data by census county divisions not available.
[2] Not in area in 1950.
[3] Incorporated since 1950.
[4] There was no urbanized area delineated for Tucson for the 1950 Census.

Table 11.—POPULATION OF STANDARD METROPOLITAN STATISTICAL AREAS: 1960 AND 1950

[Data relate to areas as defined for 1960. Minus sign (-) denotes decrease]

Standard metropolitan statistical area, central city, and other component areas	1960	1950	Increase		Standard metropolitan statistical area, central city, and other component areas	1960	1950	Increase	
			Number	Percent				Number	Percent
PHOENIX, ARIZ. (Maricopa County)					TUCSON, ARIZ. (Pima County)				
Total	663,510	331,770	331,740	100.0	Total	265,660	141,216	124,444	88.1
Phoenix city	439,170	106,818	332,352	311.1	Tucson city	212,892	45,454	167,438	368.4
Outside central city	224,340	224,952	-612	-0.3	Outside central city	52,768	95,762	-42,994	-44.9

Table 12.—POPULATION OF THE STATE AND OF STANDARD METROPOLITAN STATISTICAL AREAS, BY TYPE OF RESIDENCE: 1960

Metropolitan-nonmetropolitan residence	Total	Urban			Rural		
		Total	Central city or cities	Other urban territory	Total	Places of 1,000 to 2,500	Other rural territory
The State	1,302,161	970,616	652,062	318,554	331,545	51,365	280,180
In standard metropolitan statistical areas	929,170	808,686	652,062	156,624	120,484	12,807	107,677
Phoenix	663,510	574,204	439,170	135,034	89,306	11,754	77,552
Tucson	265,660	234,482	212,892	21,590	31,178	1,053	30,125
Not in standard metropolitan statistical areas	372,991	161,930	...	161,930	211,061	38,558	172,503

URBANIZED AREAS—ARIZONA

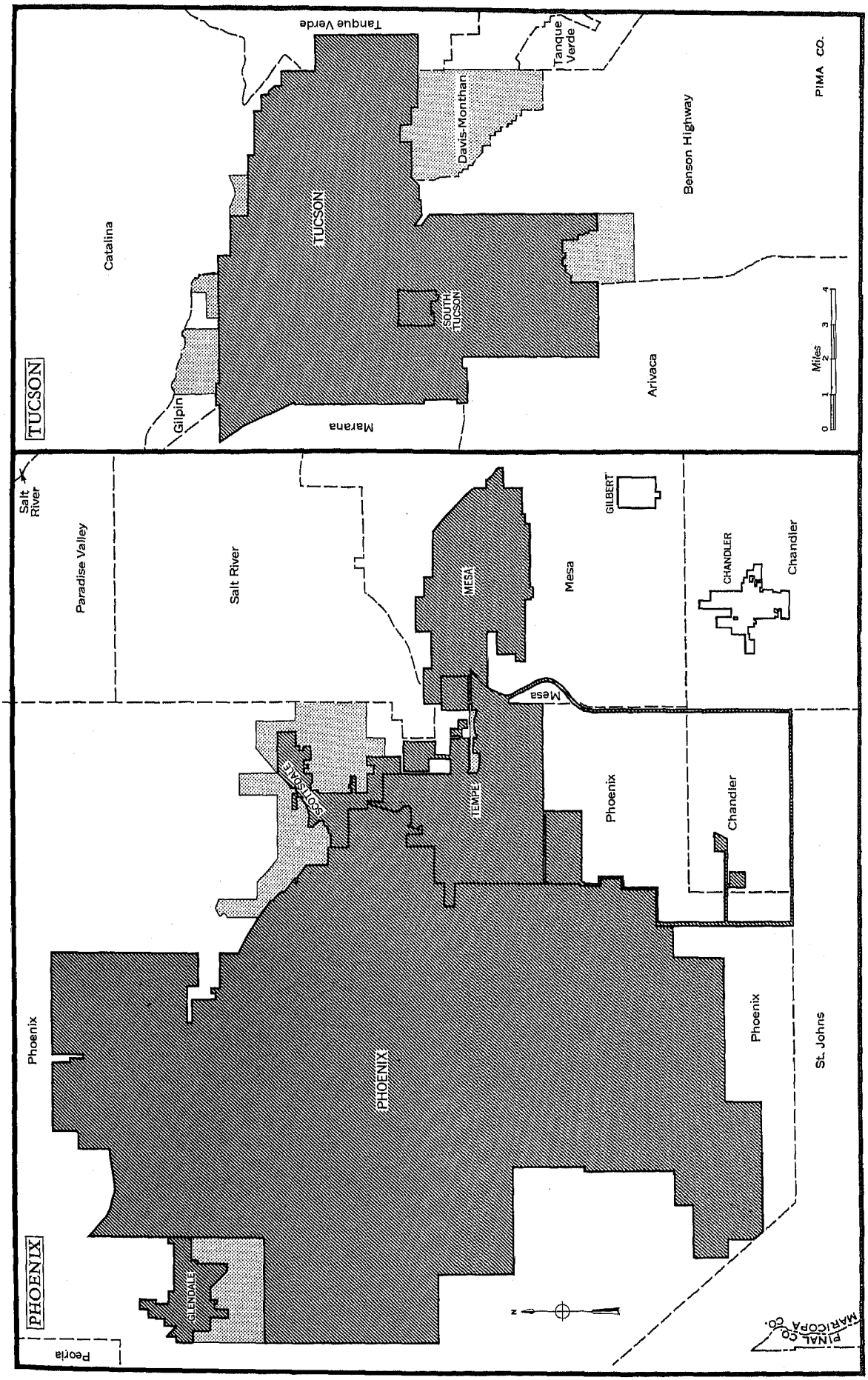

☆U. S. GOVERNMENT PRINTING OFFICE: 1960—565785/10