Number of Inhabitants

NUMBER OF INHABITANTS

Arkansas

LIST OF TABLES

[Page numbers listed here omit the State prefix number which appears as part of the page number for each page. The prefix for this State is 5]

Table	Page
1.—Population of the State, urban and rural: 1810 to 1960	7
2.—Population in groups of places according to size: 1960 and 1950	7
3.—Population in groups of places according to size: 1900 to 1960	8
4.—Population in incorporated and unincorporated places according to size: 1960	9
5.—Population of incorporated places of 10,000 or more from earliest census to 1960	9
6.—Area and population of counties, urban and rural: 1960 and 1950	10
7.—Population of counties, by minor civil divisions: 1940 to 1960	11
8.—Population of all incorporated places and of unincorporated places of 1,000 or more: 1940 to 1960	19
9.—1960 population of areas annexed between 1950 and 1960 by incorporated places having 2,500 inhabitants or more in 1950	22
10.—Population of urbanized areas: 1960 and 1950	22
11.—Population of standard metropolitan statistical areas: 1960 and 1950	23
12.—Population of the State and of standard metropolitan statistical areas, by type of residence: 1960	23

LIST OF MAPS

The State, showing counties, places of 25,000 or more, and standard metropolitan statistical areas	2
The State, showing minor civil divisions	3
Urbanized areas (separate map for each area)	24

ARKANSAS—COUNTIES, PLACES OF 25,000 OR MORE, AND STANDARD METROPOLITAN STATISTICAL AREAS

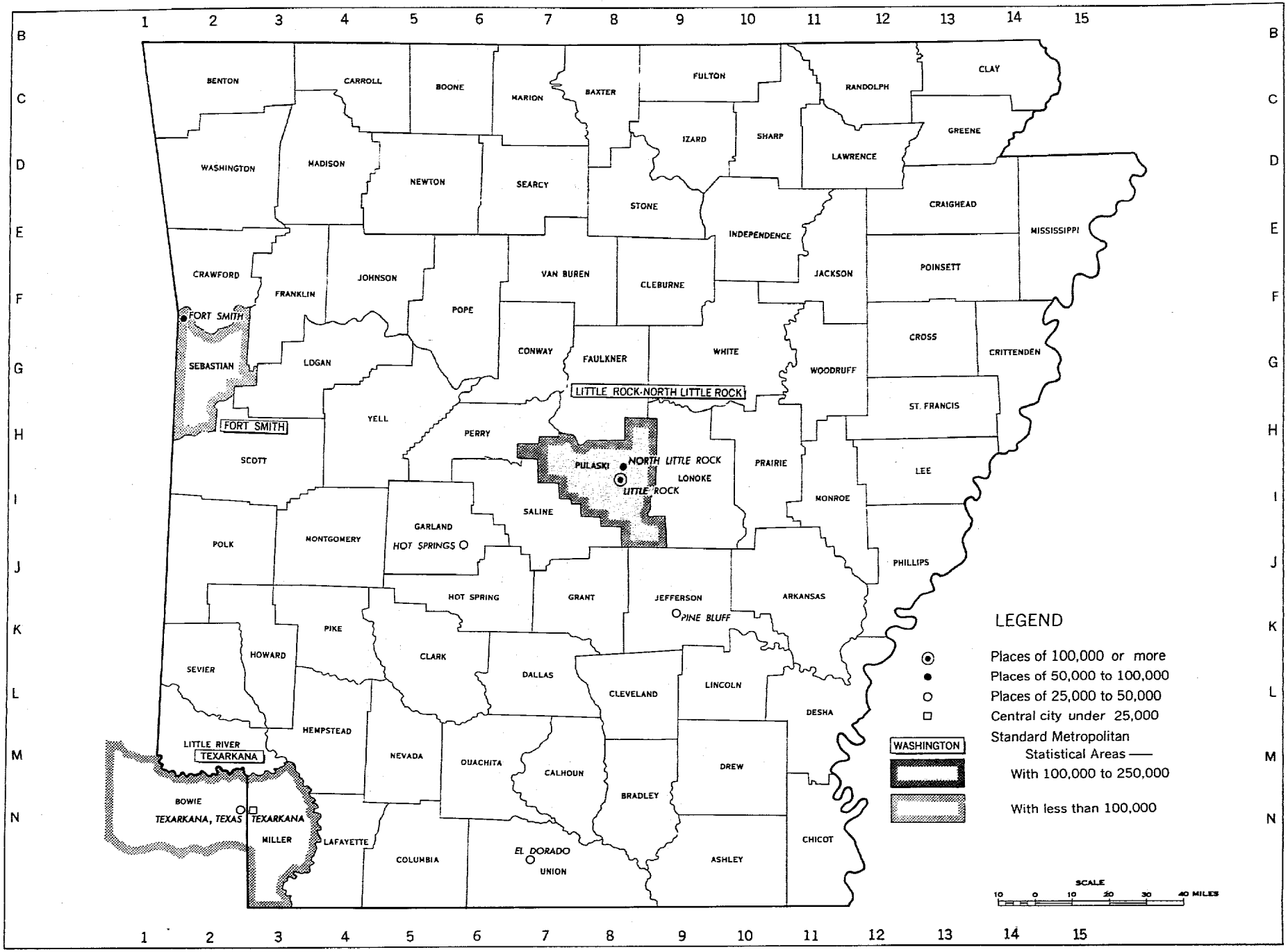

ARKANSAS—SECTION 1

MINOR CIVIL DIVISIONS—TOWNSHIPS

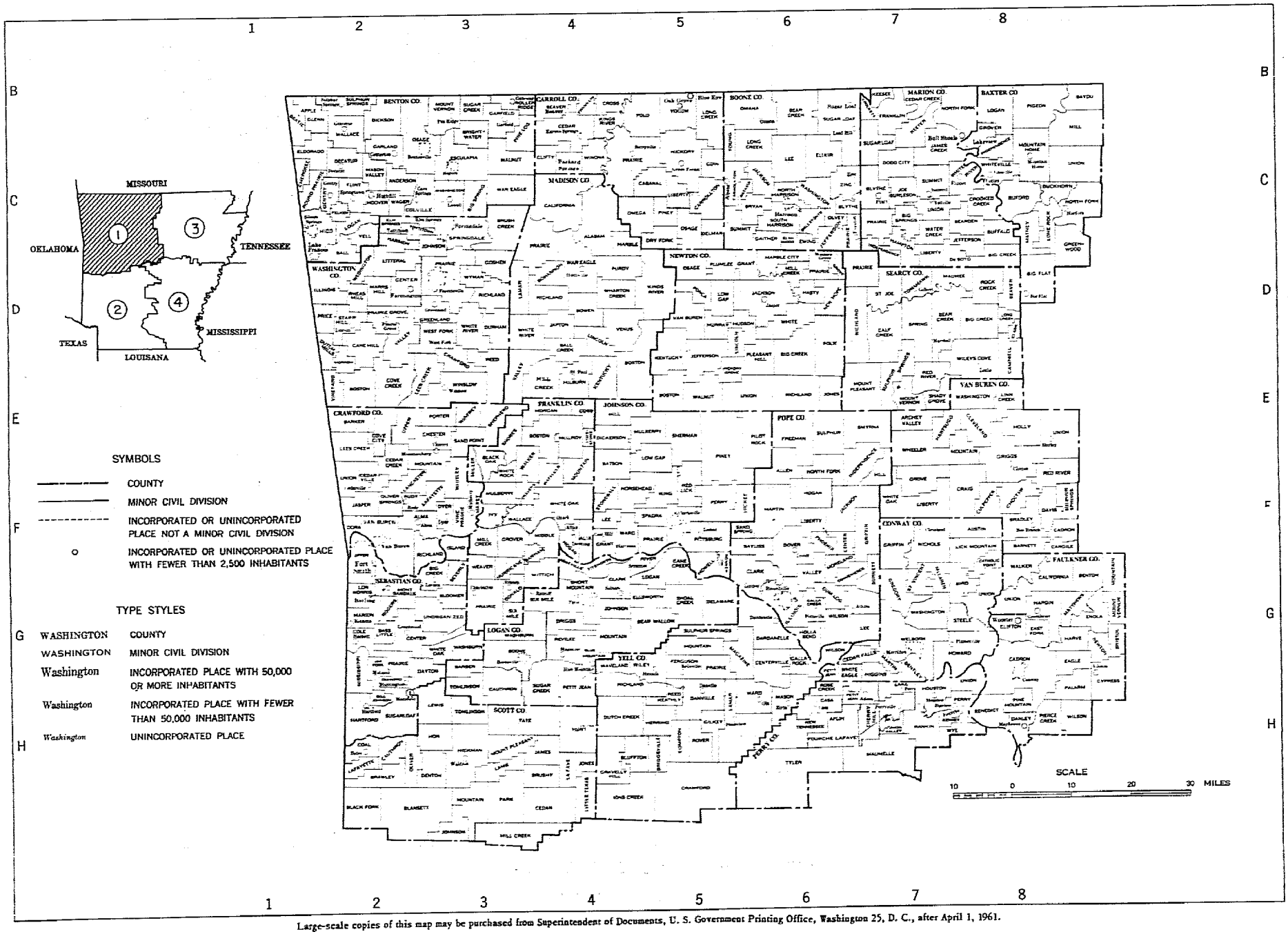

Large-scale copies of this map may be purchased from Superintendent of Documents, U. S. Government Printing Office, Washington 25, D. C., after April 1, 1961.

ARKANSAS—SECTION 2

MINOR CIVIL DIVISIONS—TOWNSHIPS

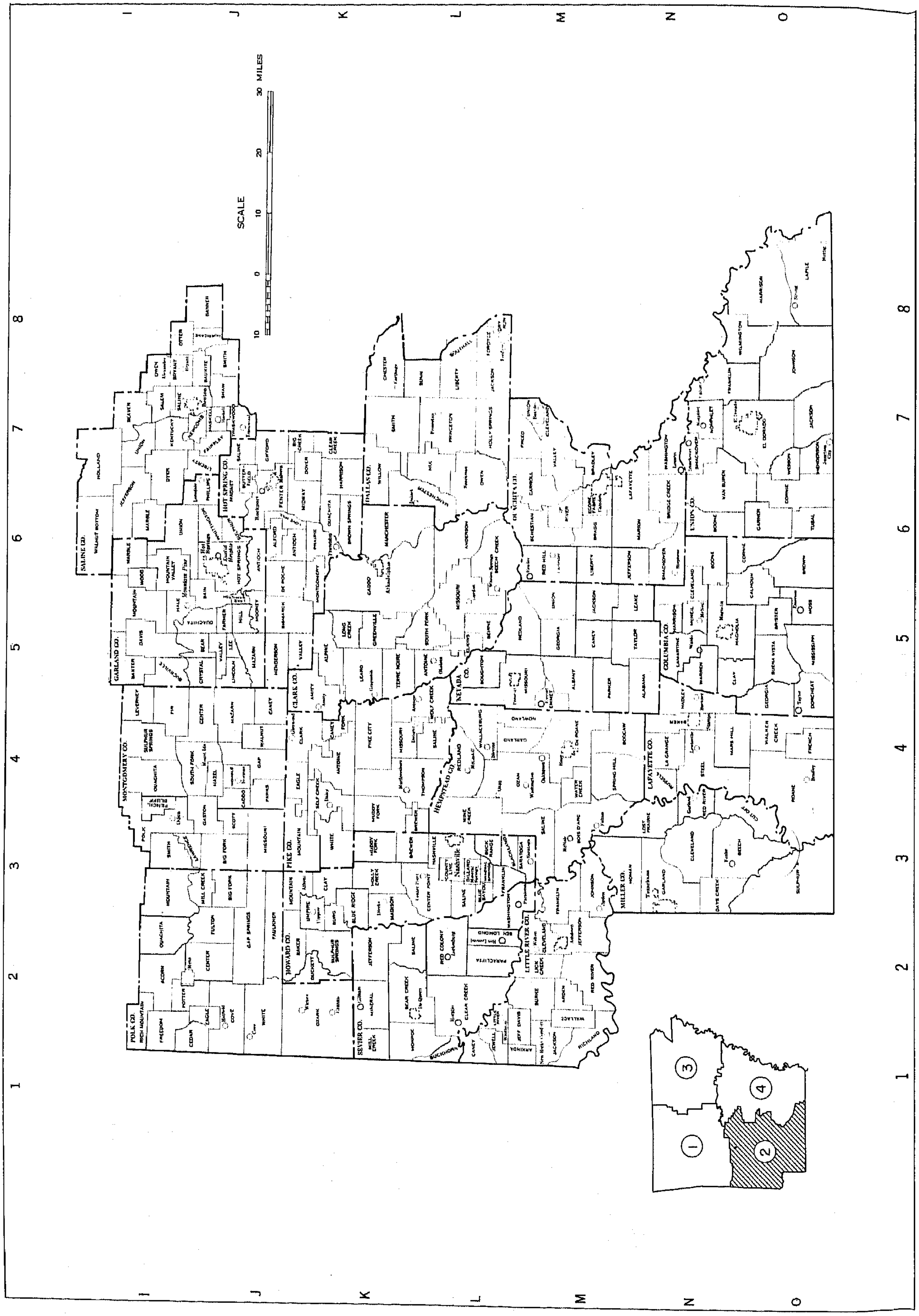

ARKANSAS—SECTION 3

MINOR CIVIL DIVISIONS—TOWNSHIPS

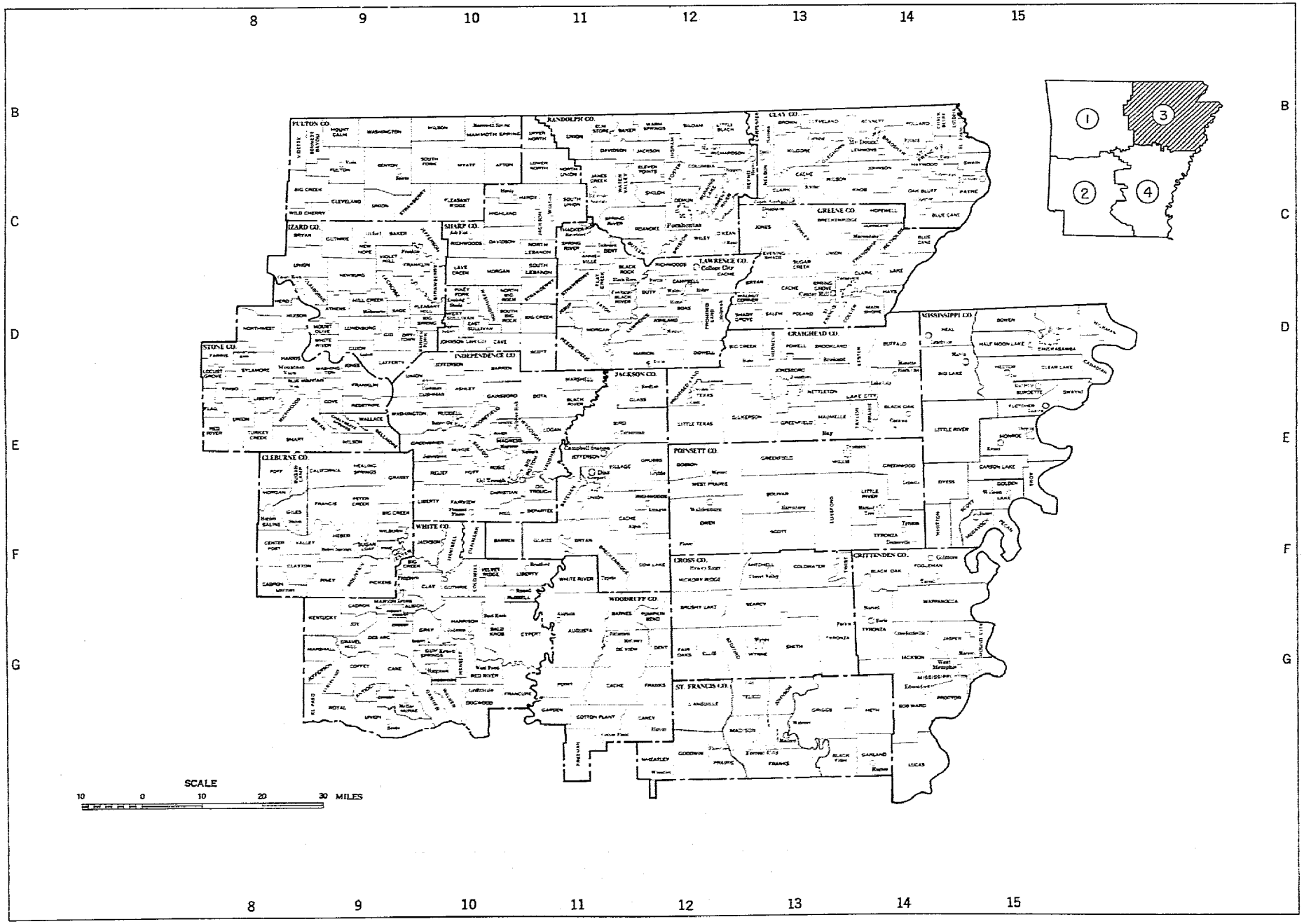

ARKANSAS—SECTION 4

MINOR CIVIL DIVISIONS—TOWNSHIPS

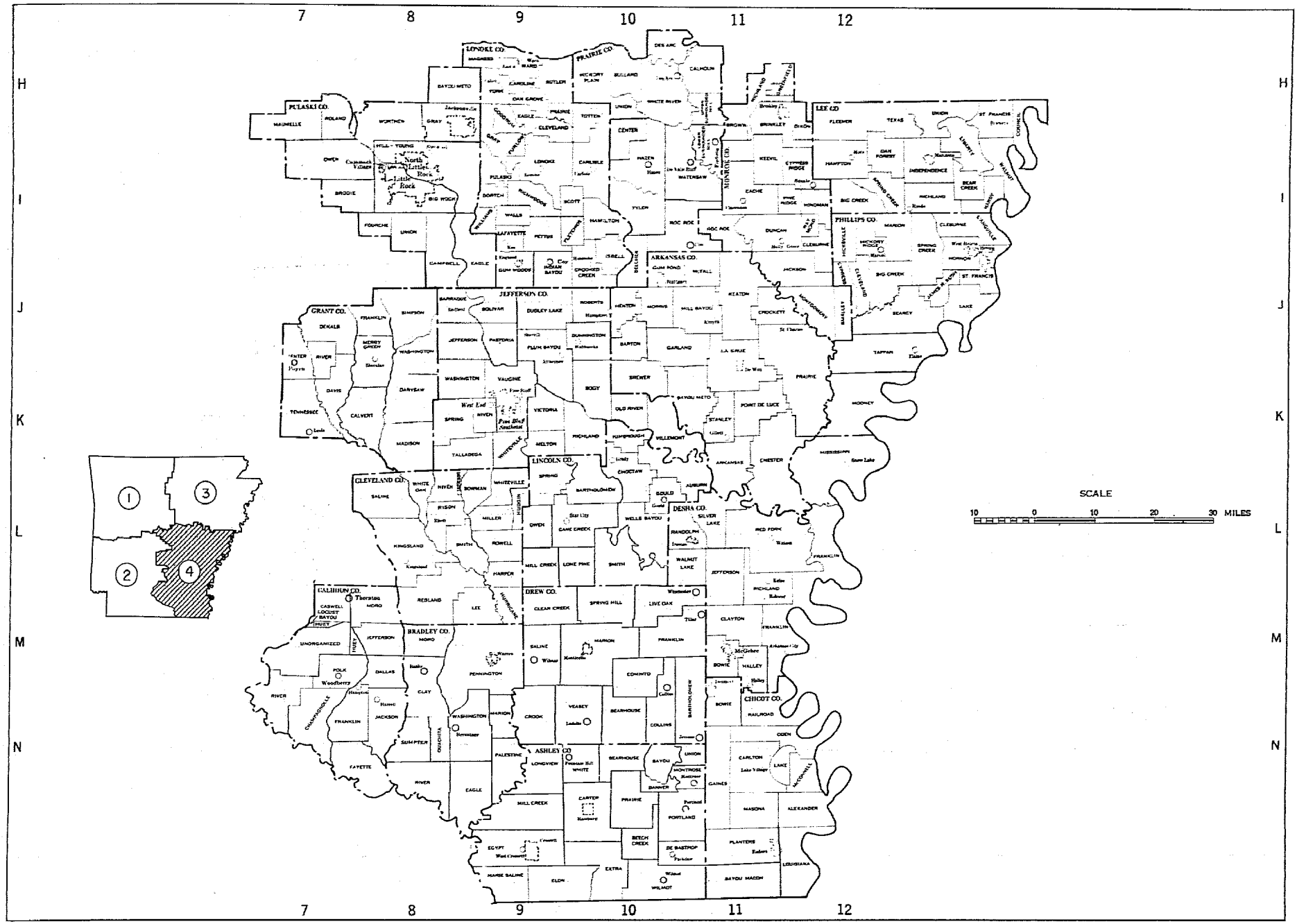

Table 1.—POPULATION OF THE STATE, URBAN AND RURAL: 1810 TO 1960

[For description of current and previous urban definitions, see text. Minus sign (-) denotes decrease]

Census date	The State			Urban territory				Rural territory			Percent of total	
	Population	Increase over preceding census		Number of urban places	Population	Increase over preceding census		Population	Increase over preceding census		Urban	Rural
		Number	Percent			Number	Percent		Number	Percent		
Current urban definition:												
1960 (Apr. 1)	1,786,272	-123,239	-6.5	[1]66	765,303	134,712	21.4	1,020,969	-257,951	-20.2	42.8	57.2
1950 (Apr. 1)	1,909,511	-39,876	-2.0	[2]64	630,591	...	...	1,278,920	...	...	33.0	67.0
Previous urban definition:												
1960 (Apr. 1)	1,786,272	-123,239	-6.5	65	742,869	125,716	20.4	1,043,403	-248,955	-19.3	41.6	58.4
1950 (Apr. 1)	1,909,511	-39,876	-2.0	62	617,153	185,243	42.9	1,292,358	-225,119	-14.8	32.3	67.7
1940 (Apr. 1)	1,949,387	94,905	5.1	53	431,910	49,032	12.8	1,517,477	45,873	3.1	22.2	77.8
1930 (Apr. 1)	1,854,482	102,278	5.8	49	382,878	92,381	31.8	1,471,604	9,897	0.7	20.6	79.4
1920 (Jan. 1)	1,752,204	177,755	11.3	41	290,497	87,816	43.3	1,461,707	89,939	6.6	16.6	83.4
1910 (Apr. 15)	1,574,449	262,885	20.0	28	202,681	90,948	81.4	1,371,768	171,937	14.3	12.9	87.1
1900 (June 1)	1,311,564	183,353	16.3	15	111,733	38,574	52.7	1,199,831	144,779	13.7	8.5	91.5
1890 (June 1)	1,128,211	325,686	40.6	9	73,159	41,139	128.5	1,055,052	284,547	36.9	6.5	93.5
1880 (June 1)	802,525	318,054	65.6	7	32,020	19,640	158.6	770,505	298,414	63.2	4.0	96.0
1870 (June 1)	484,471	49,021	11.3	1	12,380	8,653	232.2	472,091	40,368	9.4	2.6	97.4
1860 (June 1)	435,450	225,553	107.5	1	3,727	3,727	...	431,723	221,826	105.7	0.9	99.1
1850 (June 1)	209,897	112,323	115.1	...	...	...	...	209,897	112,323	115.1	...	100.0
1840 (June 1)	97,574	67,186	221.1	...	...	...	...	97,574	67,186	221.1	...	100.0
1830 (June 1)	30,388	16,115	112.9	...	...	...	...	30,388	16,115	112.9	...	100.0
1820 (Aug. 7)	[3]14,273	13,211	1,244.0	...	...	...	...	14,273	13,211	1,244.0	...	100.0
1810 (Aug. 6)	[3]1,062	...	...	...	...	...	...	1,062	...	...	...	100.0

[1] Includes 19,755 persons in urban territory outside urban places.
[2] Includes 7,333 persons in urban territory outside urban places.
[3] Population of area organized as Arkansas Territory in 1819 from part of Missouri Territory; then included greater part of present area of Oklahoma.

Table 2.—POPULATION IN GROUPS OF PLACES ACCORDING TO SIZE: 1960 AND 1950

[Percent not shown where less than 0.1]

Type of area and size of place	1960				1950			
	Number of places	Population	Percent of total population	Percent of total	Number of places	Population	Percent of total population	Percent of total
The State	...	1,786,272	100.0	...	...	1,909,511	100.0	...
URBAN								
Total	([1])	765,303	42.8	100.0	([2])	630,591	33.0	100.0
Within urbanized areas	...	265,166	14.8	34.6	...	207,998	10.9	33.0
Central cities, total	4	238,624	13.4	31.2	3	194,252	10.2	30.8
Cities of 1,000,000 or more	...	...	...	...	...	...	...	...
Cities of 500,000 to 1,000,000	...	...	...	...	...	...	...	...
Cities of 250,000 to 500,000	...	...	...	...	...	...	...	...
Cities of 100,000 to 250,000	1	107,813	6.0	14.1	1	102,213	5.4	16.2
Cities of 50,000 to 100,000	2	111,023	6.2	14.5	...	...	...	...
Cities under 50,000	1	19,788	1.1	2.6	2	92,039	4.8	14.6
Urban fringes, total	...	26,542	1.5	3.5	...	13,746	0.7	2.2
Places of 2,500 or more	1	6,787	0.4	0.9	1	6,413	0.3	1.0
Places of 100,000 or more	...	...	...	...	...	...	...	...
Places of 50,000 to 100,000	...	...	...	...	...	...	...	...
Places of 25,000 to 50,000	...	...	...	...	...	...	...	...
Places of 10,000 to 25,000	...	...	...	...	...	...	...	...
Places of 5,000 to 10,000	1	6,787	0.4	0.9	1	6,413	0.3	1.0
Places of 2,500 to 5,000	...	...	...	...	...	...	...	...
Places under 2,500	1	1,355	0.1	0.2	1	987	0.1	0.2
Places of 2,000 to 2,500	...	...	...	...	...	...	...	...
Places of 1,500 to 2,000	...	...	...	...	...	...	...	...
Places of 1,000 to 1,500	1	1,355	0.1	0.2	...	...	...	...
Places under 1,000	...	...	...	...	1	987	0.1	0.2
Other urban territory	...	18,400	1.0	2.4	...	6,346	0.3	1.0
Outside urbanized areas	61	500,137	28.0	65.4	60	422,593	22.1	67.0
Places of 25,000 or more	3	97,666	5.5	12.8	2	66,469	3.5	10.5
Places of 10,000 to 25,000	11	165,344	9.3	21.6	7	111,174	5.8	17.6
Places of 5,000 to 10,000	18	134,947	7.6	17.6	19	133,795	7.0	21.2
Places of 2,500 to 5,000	29	102,180	5.7	13.4	32	111,155	5.8	17.6
RURAL								
Total	...	1,020,969	57.2	100.0	...	1,278,920	67.0	100.0
Places of 1,000 to 2,500	57	91,249	5.1	8.9	65	102,072	5.4	8.0
Places of 2,000 to 2,500	12	26,813	1.5	2.6	14	32,046	1.7	2.5
Places of 1,500 to 2,000	18	31,086	1.7	3.0	15	26,261	1.4	2.1
Places of 1,000 to 1,500	27	33,350	1.9	3.3	36	43,765	2.3	3.4
Other rural territory	...	929,720	52.0	91.1	...	1,176,848	61.6	92.0
URBANIZED AREAS								
Total	3	265,166	14.8	100.0	2	207,998	10.9	100.0
Areas of 1,000,000 or more	...	...	...	...	...	...	...	...
Areas of 500,000 to 1,000,000	...	...	...	...	...	...	...	...
Areas of 250,000 to 500,000	...	...	...	...	...	...	...	...
Areas of 100,000 to 250,000	1	185,017	10.4	69.8	1	153,643	8.0	73.9
Areas under 100,000	2	80,149	4.5	30.2	1	54,355	2.8	26.1

[1] There were 66 places of 2,500 or more.
[2] There were 64 places of 2,500 or more.

Table 3.—POPULATION IN GROUPS OF PLACES ACCORDING TO SIZE: 1900 TO 1960

Subject and size of place	1960		1950		1940	1930	1920	1910	1900
	Current urban definition	Previous urban definition	Current urban definition	Previous urban definition					
NUMBER OF PLACES									
Urban territory	67	65	65	62	53	49	41	28	15
Places of 2,500 or more	66	65	64	62	53	49	41	28	15
Places of 1,000,000 or more	...	...	...	...	...	...	...	...	...
Places of 500,000 to 1,000,000	...	...	...	...	...	...	...	...	...
Places of 250,000 to 500,000	...	...	...	...	...	...	...	...	...
Places of 100,000 to 250,000	1	1	1	1	...	...	...	...	...
Places of 50,000 to 100,000	2	2	...	...	1	1	1	...	...
Places of 25,000 to 50,000	3	3	4	4	1	2	1	1	1
Places of 10,000 to 25,000	12	12	7	7	7	6	4	5	3
Places of 5,000 to 10,000	19	19	20	20	13	9	8	3	2
Places of 2,500 to 5,000	29	28	32	30	31	31	27	19	9
Places under 2,500	1	...	1	...	...	...	...	...	...
Rural territory	365	363	363	357	359	340	305	277	175
Places of 1,000 to 2,500	57	55	65	58	58	58	57	54	37
Places under 1,000	308	308	298	299	301	282	248	223	138
Cumulative summary:									
Places of 1,000,000 or more	...	...	...	...	...	...	...	...	...
Places of 500,000 or more	...	...	...	...	...	...	...	...	...
Places of 250,000 or more	...	...	...	...	...	...	...	...	...
Places of 100,000 or more	1	1	1	1	...	...	...	...	...
Places of 50,000 or more	3	3	1	1	1	1	1	...	...
Places of 25,000 or more	6	6	5	5	2	3	2	1	1
Places of 10,000 or more	18	18	12	12	9	9	6	6	4
Places of 5,000 or more	37	37	32	32	22	18	14	9	6
Places of 2,500 or more	66	65	64	62	53	49	41	28	15
POPULATION									
Urban territory	765,303	742,869	630,591	617,153	431,910	382,878	290,497	202,681	111,733
Places of 2,500 or more	745,548	742,869	623,258	617,153	431,910	382,878	290,497	202,681	111,733
Places of 1,000,000 or more	...	...	...	...	...	...	...	...	...
Places of 500,000 to 1,000,000	...	...	...	...	...	...	...	...	...
Places of 250,000 to 500,000	...	...	...	...	...	...	...	...	...
Places of 100,000 to 250,000	107,813	107,813	102,213	102,213	...	...	...	...	...
Places of 50,000 to 100,000	111,023	111,023	...	...	88,039	81,679	65,142	...	...
Places of 25,000 to 50,000	97,666	97,666	158,508	158,508	36,584	42,193	28,870	45,941	38,307
Places of 10,000 to 25,000	185,132	185,132	111,174	111,174	113,857	97,261	53,280	70,304	27,097
Places of 5,000 to 10,000	141,734	141,734	140,208	140,208	84,380	56,416	53,135	21,143	15,523
Places of 2,500 to 5,000	102,180	99,501	111,155	105,050	109,050	105,329	90,070	65,293	29,906
Places under 2,500	1,355	...	987	...	...	...	...	...	...
Other urban territory	18,400	...	6,346	...	...	...	...	...	...
Rural territory	1,020,969	1,043,403	1,278,920	1,292,358	1,517,477	1,471,604	1,461,707	1,371,768	1,199,831
Places of 1,000 to 2,500	91,249	87,087	102,072	90,860	89,503	89,513	94,434	89,424	55,762
Places under 1,000	105,083	105,083	105,825	106,812	111,137	106,577	102,116	85,340	57,313
Other rural territory	824,637	851,233	1,071,023	1,094,686	1,316,837	1,275,514	1,265,157	1,197,004	1,086,756
Cumulative summary:									
Places of 1,000,000 or more	...	...	...	...	...	...	...	...	...
Places of 500,000 or more	...	...	...	...	...	...	...	...	...
Places of 250,000 or more	...	...	...	...	...	...	...	...	...
Places of 100,000 or more	107,813	107,813	102,213	102,213	...	...	...	...	...
Places of 50,000 or more	218,836	218,836	102,213	102,213	88,039	81,679	65,142	...	...
Places of 25,000 or more	316,502	316,502	260,721	260,721	124,623	123,872	94,012	45,941	38,307
Places of 10,000 or more	501,634	501,634	371,895	371,895	238,480	221,133	147,292	116,245	66,304
Places of 5,000 or more	643,368	643,368	512,103	512,103	322,860	277,549	200,427	137,388	81,827
Places of 2,500 or more	745,548	742,869	623,258	617,153	431,910	382,878	290,497	202,681	111,733
PERCENT OF TOTAL POPULATION									
Urban territory	42.8	41.6	33.0	32.3	22.2	20.6	16.6	12.9	8.5
Places of 2,500 or more	41.7	41.6	32.6	32.3	22.2	20.6	16.6	12.9	8.5
Places of 1,000,000 or more	...	...	...	...	...	...	...	...	...
Places of 500,000 to 1,000,000	...	...	...	...	...	...	...	...	...
Places of 250,000 to 500,000	...	...	...	...	...	...	...	...	...
Places of 100,000 to 250,000	6.0	6.0	5.4	5.4	...	...	...	...	...
Places of 50,000 to 100,000	6.2	6.2	...	...	4.5	4.4	3.7	...	...
Places of 25,000 to 50,000	5.5	5.5	8.3	8.3	1.9	2.3	1.6	2.9	2.9
Places of 10,000 to 25,000	10.4	10.4	5.8	5.8	5.8	5.2	3.0	4.5	2.1
Places of 5,000 to 10,000	7.9	7.9	7.3	7.3	4.3	3.0	3.0	1.3	1.2
Places of 2,500 to 5,000	5.7	5.6	5.8	5.5	5.6	5.7	5.1	4.1	2.3
Places under 2,500	0.1	...	0.1	...	...	...	...	...	...
Other urban territory	1.0	...	0.3	...	...	...	...	...	...
Rural territory	57.2	58.4	67.0	67.7	77.8	79.4	83.4	87.1	91.5
Places of 1,000 to 2,500	5.1	4.9	5.3	4.8	4.6	4.8	5.4	5.7	4.3
Places under 1,000	5.9	5.9	5.5	5.6	5.7	5.7	5.8	5.4	4.4
Other rural territory	46.2	47.7	56.1	57.3	67.6	68.8	72.2	76.0	82.9
Cumulative summary:									
Places of 1,000,000 or more	...	...	...	...	...	...	...	...	...
Places of 500,000 or more	...	...	...	...	...	...	...	...	...
Places of 250,000 or more	...	...	...	...	...	...	...	...	...
Places of 100,000 or more	6.0	6.0	5.4	5.4	...	...	...	...	...
Places of 50,000 or more	12.3	12.3	5.4	5.4	4.5	4.4	3.7	...	...
Places of 25,000 or more	17.7	17.7	13.7	13.7	6.4	6.7	5.4	2.9	2.9
Places of 10,000 or more	28.1	28.1	19.5	19.5	12.2	11.9	8.4	7.4	5.1
Places of 5,000 or more	36.0	36.0	26.8	26.8	16.6	15.0	11.4	8.7	6.2
Places of 2,500 or more	41.7	41.6	32.6	32.3	22.2	20.6	16.6	12.9	8.5

Table 4.—POPULATION IN INCORPORATED AND UNINCORPORATED PLACES ACCORDING TO SIZE: 1960

Size of place and urban-rural classification	All places		Incorporated places		Unincorporated places	
	Number	Population	Number	Population	Number	Population
Total	432	943,235	428	935,039	4	8,196
500,000 or more	...	...	...	...	...	...
250,000 to 500,000	...	...	...	...	...	...
100,000 to 250,000	1	107,813	1	107,813	...	...
50,000 to 100,000	2	111,023	2	111,023	...	...
25,000 to 50,000	3	97,666	3	97,666	...	...
20,000 to 25,000	3	62,489	3	62,489	...	...
10,000 to 20,000	9	122,643	9	122,643	...	...
5,000 to 10,000	19	141,734	19	141,734	...	...
2,500 to 5,000	29	102,180	28	99,501	1	2,679
2,000 to 2,500	12	26,813	10	22,575	2	4,238
1,500 to 2,000	18	31,086	18	31,086	...	...
1,000 to 1,500	28	34,705	27	33,426	1	1,279
500 to 1,000	76	54,141	76	54,141	...	...
200 to 500	129	39,406	129	39,406	...	...
Under 200	103	11,536	103	11,536	...	...
In urbanized areas	6	246,766	6	246,766	...	...
500,000 or more	...	...	...	...	...	...
250,000 to 500,000	...	...	...	...	...	...
100,000 to 250,000	1	107,813	1	107,813	...	...
50,000 to 100,000	2	111,023	2	111,023	...	...
25,000 to 50,000	...	...	...	...	...	...
20,000 to 25,000	...	...	...	...	...	...
10,000 to 20,000	1	19,788	1	19,788	...	...
In urbanized areas—Con.						
5,000 to 10,000	1	6,787	1	6,787	...	...
2,500 to 5,000	...	...	...	...	...	...
2,000 to 2,500	...	...	...	...	...	...
1,500 to 2,000	...	...	...	...	...	...
1,000 to 1,500	1	1,355	1	1,355	...	...
500 to 1,000	...	...	...	...	...	...
200 to 500	...	...	...	...	...	...
Under 200	...	...	...	...	...	...
Other urban territory	61	500,137	60	497,458	1	2,679
25,000 to 50,000	3	97,666	3	97,666	...	...
20,000 to 25,000	3	62,489	3	62,489	...	...
10,000 to 20,000	8	102,855	8	102,855	...	...
5,000 to 10,000	18	134,947	18	134,947	...	...
2,500 to 5,000	29	102,180	28	99,501	1	2,679
Rural territory	365	196,332	362	190,815	3	5,517
2,000 to 2,500	12	26,813	10	22,575	2	4,238
1,500 to 2,000	18	31,086	18	31,086	...	...
1,000 to 1,500	27	33,350	26	32,071	1	1,279
500 to 1,000	76	54,141	76	54,141	...	...
200 to 500	129	39,406	129	39,406	...	...
Under 200	103	11,536	103	11,536	...	...

Table 5.—POPULATION OF INCORPORATED PLACES OF 10,000 OR MORE FROM EARLIEST CENSUS TO 1960

[Minus sign (-) denotes decrease]

Incorporated place and census year	Population	Increase over preceding census	
		Number	Percent
BENTON:			
1960	10,399	4,122	65.7
1950	6,277	2,775	79.2
1940	3,502	57	1.7
1930	3,445	512	17.5
1920	2,933	1,225	71.7
1910	1,708	683	66.6
1900	1,025	378	58.4
1890	647	195	43.1
1880	452	...	...
BLYTHEVILLE:			
1960	20,797	4,563	28.1
1950	16,234	5,582	52.4
1940	10,652	554	5.5
1930	10,098	3,651	56.6
1920	6,447	2,598	67.5
1910	3,849	3,547	1,174.5
1900	302	...	...
CAMDEN:			
1960	15,823	4,451	39.1
1950	11,372	2,397	26.7
1940	8,975	1,702	23.4
1930	7,273	4,035	124.6
1920	3,238	-757	-18.9
1910	3,995	1,155	40.7
1900	2,840	269	10.5
1890	2,571	1,068	71.1
1880	1,503	-109	-6.8
1870	1,612	-607	-27.4
1860	2,219	1,325	148.2
1850	894	...	...
EL DORADO:			
1960	25,292	2,216	9.6
1950	23,076	7,218	45.5
1940	15,858	-563	-3.4
1930	16,421	12,534	322.5
1920	3,887	-315	-7.5
1910	4,202	3,133	293.1
1900	1,069	614	134.9
1890	455	12	2.7
1880	443	...	...
FAYETTEVILLE:			
1960	20,274	3,203	18.8
1950	17,071	8,859	107.9
1940	8,212	818	11.1
1930	7,394	2,032	37.9
1920	5,362	891	19.9
1910	4,471	410	10.1
1900	4,061	1,119	38.0
1890	2,942	1,154	64.5
1880	1,788	833	87.2
1870	955	-17	-1.7
1860	972	374	62.5
1850	598	173	40.7
1840	425	...	...
FORREST CITY:			
1960	10,544	2,937	38.6
1950	7,607	1,908	33.5
1940	5,699	1,105	24.1
1930	4,594	1,217	36.0
1920	3,377	893	36.0
1910	2,484	1,123	82.5
1900	1,361	340	33.3
1890	1,021	118	13.1
1880	903	...	...
FORT SMITH:			
1960	52,991	5,049	10.5
1950	47,942	11,358	31.0
1940	36,584	5,155	16.4
1930	31,429	2,559	8.9
1920	28,870	4,895	20.4
1910	23,975	12,388	106.9
1900	11,587	276	2.4
1890	11,311	8,212	265.0
1880	3,099	872	39.2
1870	2,227	695	45.4
1860	1,532	568	58.9
1850	964	...	...
HELENA:			
1960	11,500	264	2.3
1950	11,236	2,690	31.5
1940	8,546	230	2.8
1930	8,316	-796	-8.7
1920	9,112	340	3.9
1910	8,772	3,220	58.0
1900	5,552	363	7.0
1890	5,189	1,537	42.1
1880	3,652	1,403	62.4
1870	2,249	698	45.0
1860	1,551	937	152.6
1850	614	...	...
HOT SPRINGS:			
1960	28,337	-970	-3.3
1950	29,307	7,937	37.1
1940	21,370	1,132	5.6
1930	20,238	8,543	73.0
1920	11,695	-2,739	-19.0
1910	14,434	4,461	44.7
1900	9,973	1,887	23.3
1890	8,086	4,532	127.5
1880	3,554	2,278	178.5
1870	1,276	1,075	534.8
1860	201	...	...
JACKSONVILLE:			
1960	14,488	12,014	485.6
1950	2,474	...	...
JONESBORO:			
1960	21,418	5,108	31.3
1950	16,310	4,581	39.1
1940	11,729	1,403	13.6
1930	10,326	942	10.0
1920	9,384	2,261	31.7
1910	7,123	2,615	58.0
1900	4,508	2,443	118.3
1890	2,065	...	...
1880	(1)	...	...
1870	155	...	...
LITTLE ROCK:			
1960	107,813	5,600	5.5
1950	102,213	14,174	16.1
1940	88,039	6,360	7.8
1930	81,679	16,537	25.4
1920	65,142	19,201	41.8
1910	45,941	7,634	19.9
1900	38,307	12,433	48.1
1890	25,874	12,736	96.9
1880	13,138	758	6.1
1870	12,380	8,653	232.2
1860	3,727	1,560	72.0
1850	2,167	...	...
MAGNOLIA:			
1960	10,651	3,733	54.0
1950	6,918	2,592	59.9
1940	4,326	1,318	43.8
1930	3,008	850	39.4
1920	2,158	113	5.5
1910	2,045	431	26.7
1900	1,614	128	8.6
1890	1,486	950	177.2
1880	536	277	106.9
1870	259	-165	-38.9
1860	424	...	...
NORTH LITTLE ROCK:			
1960	58,032	13,935	31.6
1950	44,097	22,960	108.6
1940	21,137	1,719	8.9
1930	19,418	5,370	38.2
1920	14,048	2,910	26.1
1910	11,138	...	...
PINE BLUFF:			
1960	44,037	6,875	18.5
1950	37,162	15,872	74.6
1940	21,290	530	2.6
1930	20,760	1,480	7.7
1920	19,280	4,178	27.7
1910	15,102	3,606	31.4
1900	11,496	1,544	15.5
1890	9,952	6,749	210.7
1880	3,203	1,122	53.9
1870	2,081	685	49.1
1860	1,396	936	203.5
1850	460	...	...

[1] Not returned separately.

Table 5.—POPULATION OF INCORPORATED PLACES OF 10,000 OR MORE FROM EARLIEST CENSUS TO 1960—Con.

[Minus sign (-) denotes decrease]

Incorporated place and census year	Population	Increase over preceding census: Number	Increase over preceding census: Percent
SPRINGDALE:			
1960	10,076	4,241	72.7
1950	5,835	2,516	75.8
1940	3,319	556	20.1
1930	2,763	500	22.1
1920	2,263	508	28.9
1910	1,755	504	40.3
1900	1,251	345	38.1
1890	906	708	357.6
1880	198	...	...
TEXARKANA:[1]			
1960	19,788	3,913	24.6
1950	15,875	4,054	34.3
1940	11,821	1,057	9.8
1930	10,764	2,507	30.4
1920	8,257	2,602	46.0
1910	5,655	741	15.1
1900	4,914	1,386	39.3
1890	3,528	2,138	153.8
1880	1,390	...	...
WEST MEMPHIS:			
1960	19,374	10,262	112.6
1950	9,112	5,743	170.5
1940	3,369	2,474	276.4
1930	895	...	...

[1] Population of Texarkana city, Bowie County, Texas: 24,753 in 1950, 17,019 in 1940, 16,602 in 1930, 11,480 in 1920, 9,790 in 1910, 5,256 in 1900, 2,852 in 1890, and 1,833 in 1880.

Table 6.—AREA AND POPULATION OF COUNTIES, URBAN AND RURAL: 1960 AND 1950

[Minus sign (-) denotes decrease. Percent not shown where less than 0.1]

County	Map reference	Land area in square miles, 1960	1960 population: Total: Number	1960 population: Total: Per square mile	1960 population: Urban: Total	1960 population: Urban: Percent of total population	1960 population: Urban: Urbanized areas	1960 population: Urban: Other urban territory	1960 population: Rural: Total	1960 population: Rural: Places of 1,000 to 2,500	1960 population: Rural: Other rural territory	1950 population: Total	1950 population: Urban	1950 population: Rural	Percent increase, 1950 to 1960: Total	Percent increase, 1950 to 1960: Urban	Percent increase, 1950 to 1960: Rural
The State	...	52,499	1,786,272	34.0	765,303	42.8	265,166	500,137	1,020,969	91,249	929,720	1,909,511	630,591	1,278,920	-6.5	21.4	-20.2
Arkansas	J-11	1,036	23,355	22.6	12,680	54.3	...	12,680	10,675	...	10,675	23,665	10,119	13,546	-1.3	25.3	-21.2
Ashley	N-9	933	24,220	26.0	8,274	34.2	...	8,274	15,946	...	15,946	25,660	7,274	18,386	-5.6	13.7	-13.3
Baxter	B-8	533	9,943	18.7	...	...	...	...	9,943	2,105	7,838	11,683	...	11,683	-14.9	...	-14.9
Benton	B-2	886	36,272	40.9	13,302	36.7	...	13,302	22,970	...	22,970	38,076	11,174	26,902	-4.7	19.0	-14.6
Boone	B-5	591	16,116	27.3	6,580	40.8	...	6,580	9,536	...	9,536	16,260	5,542	10,718	-0.9	18.7	-11.0
Bradley	M-8	649	14,029	21.6	6,752	48.1	...	6,752	7,277	...	7,277	15,987	5,495	10,492	-12.2	22.9	-30.6
Calhoun	M-7	628	5,991	9.5	...	...	...	...	5,991	1,011	4,980	7,132	...	7,132	-16.0	...	-16.0
Carroll	B-3	634	11,284	17.8	...	...	...	...	11,284	4,474	6,810	13,244	...	13,244	-14.8	...	-14.8
Chicot	N-11	647	18,990	29.4	10,261	54.0	...	10,261	8,729	...	8,729	22,306	6,673	15,633	-14.9	53.8	-44.2
Clark	J-4	878	20,950	23.9	8,069	38.5	...	8,069	12,881	2,166	10,715	22,998	6,819	16,179	-8.9	18.3	-20.4
Clay[1]	B-13	640	21,258	33.2	2,776	13.1	...	2,776	18,482	3,949	14,533	26,674	2,558	24,116	-20.3	8.5	-23.4
Cleburne	E-8	595	9,059	15.2	...	...	...	...	9,059	2,265	6,794	11,487	...	11,487	-21.1	...	-21.1
Cleveland	L-8	601	6,944	11.6	...	...	...	...	6,944	...	6,944	8,956	...	8,956	-22.5	...	-22.5
Columbia	N-5	768	26,400	34.4	10,651	40.3	...	10,651	15,749	1,722	14,027	28,770	6,918	21,852	-8.2	54.0	-27.9
Conway	F-7	560	15,430	27.6	5,997	38.9	...	5,997	9,433	...	9,433	18,137	5,483	12,654	-14.9	9.4	-25.5
Craighead	D-13	717	47,303	66.0	21,418	45.3	...	21,418	25,885	...	25,885	50,613	16,310	34,303	-6.5	31.3	-24.5
Crawford	E-1	597	21,318	35.7	6,787	31.8	6,787	...	14,531	1,370	13,161	22,727	6,413	16,314	-6.2	5.8	-10.9
Crittenden	F-14	623	47,564	76.3	19,374	40.7	...	19,374	28,190	2,391	25,799	47,184	9,112	38,072	0.8	112.6	-26.0
Cross	F-12	626	19,551	31.2	4,922	25.2	...	4,922	14,629	1,489	13,140	24,757	4,142	20,615	-21.0	18.8	-29.0
Dallas	K-7	672	10,522	15.7	3,890	37.0	...	3,890	6,632	...	6,632	12,416	3,754	8,662	-15.3	3.6	-23.4
Desha	L-11	776	20,770	26.8	7,988	38.5	...	7,988	12,782	...	12,782	25,155	6,366	18,789	-17.4	25.5	-32.0
Drew	M-9	836	15,213	18.2	4,412	29.0	...	4,412	10,801	...	10,801	17,959	4,501	13,458	-15.3	-2.0	-19.7
Faulkner	C-8	646	24,303	37.6	9,791	40.3	...	9,791	14,512	...	14,512	25,289	8,610	16,679	-3.9	13.7	-13.0
Franklin	E-3	619	10,213	16.6	...	...	...	...	10,213	3,001	7,212	12,358	...	12,358	-17.4	...	-17.4
Fulton	B-9	608	6,657	10.9	...	...	...	...	6,657	...	6,657	9,187	...	9,187	-27.5	...	-27.5
Garland	I-5	681	46,697	68.6	28,337	60.7	...	28,337	18,360	3,309	15,051	47,102	29,307	17,795	-0.9	-3.3	3.2
Grant	J-8	631	8,294	13.1	...	...	...	...	8,294	1,938	6,356	9,024	...	9,024	-8.1	...	-8.1
Greene	C-13	579	25,198	43.5	9,947	39.5	...	9,947	15,251	...	15,251	29,149	9,668	19,481	-13.6	2.9	-21.7
Hempstead[2]	L-4	735	19,661	26.7	8,399	42.7	...	8,399	11,262	...	11,262	25,080	8,605	16,475	-21.6	-2.4	-31.6
Hot Spring	J-7	621	21,893	35.3	9,566	43.7	...	9,566	12,327	...	12,327	22,181	8,072	14,109	-1.3	18.5	-12.6
Howard	J-2	600	10,878	18.1	3,579	32.9	...	3,579	7,299	1,276	6,023	13,342	3,548	9,794	-18.5	0.9	-25.5
Independence	D-10	765	20,048	26.0	6,207	31.0	...	6,207	13,841	...	13,841	23,488	6,414	17,074	-14.6	-3.2	-18.9
Izard	C-9	574	6,766	11.8	...	...	...	...	6,766	...	6,766	9,953	...	9,953	-32.0	...	-32.0
Jackson	D-11	637	22,843	35.9	7,007	30.7	...	7,007	15,836	1,539	14,297	25,912	6,254	19,658	-11.8	12.0	-19.4
Jefferson	J-9	890	81,373	91.4	46,716	57.4	...	46,716	34,657	2,208	32,449	76,075	37,162	38,913	7.0	25.7	-10.9
Johnson	E-4	676	12,421	18.4	3,919	31.6	...	3,919	8,502	...	8,502	16,138	4,343	11,795	-23.0	-9.8	-27.9
Lafayette	N-4	526	11,030	21.0	2,591	23.5	...	2,591	8,439	1,373	7,066	13,203	2,552	10,651	-16.5	1.5	-20.8
Lawrence	C-12	592	17,267	29.2	3,547	20.5	...	3,547	13,720	1,886	11,834	21,303	3,106	18,197	-18.9	14.2	-24.6
Lee	H-12	620	21,001	33.9	5,134	24.4	...	5,134	15,867	...	15,867	24,322	4,530	19,792	-13.7	13.3	-19.8
Lincoln	K-10	565	14,447	25.6	...	...	...	...	14,447	2,783	11,664	17,079	...	17,079	-15.4	...	-15.4
Little River	M-2	544	9,211	16.9	2,725	29.6	...	2,725	6,486	1,001	5,485	11,690	2,738	8,952	-21.2	-0.5	-27.5
Logan	C-3	724	15,957	22.0	5,697	35.7	...	5,697	10,260	...	10,260	20,260	3,731	16,529	-21.2	52.7	-37.9
Lonoke	H-9	800	24,551	30.7	2,861	11.7	...	2,861	21,690	5,194	16,496	27,278	...	27,278	-10.0	...	-20.5
Madison	C-4	832	9,068	10.9	...	...	...	...	9,068	1,050	8,018	11,734	...	11,734	-22.7	...	-22.7
Marion	B-7	580	6,041	10.4	...	...	...	...	6,041	...	6,041	8,609	...	8,609	-29.8	...	-29.8
Miller[2]	N-3	627	31,686	50.5	20,371	64.3	20,371	...	11,315	...	11,315	32,614	15,875	16,739	-2.8	28.3	-32.4
Mississippi	D-15	921	70,174	76.2	26,986	38.5	...	26,986	43,188	5,687	37,501	82,375	21,240	61,135	-14.8	27.1	-29.4
Monroe	I-11	617	17,327	28.1	4,636	26.8	...	4,636	12,691	2,293	10,398	19,540	6,720	12,820	-11.3	-31.0	-1.0
Montgomery	I-4	779	5,370	6.9	...	...	...	...	5,370	...	5,370	6,680	...	6,680	-19.6	...	-19.6
Nevada	L-5	616	10,700	17.4	3,533	33.0	...	3,533	7,167	...	7,167	14,781	3,960	10,821	-27.6	-10.8	-33.8
Newton	D-5	822	5,963	7.3	...	...	...	...	5,963	...	5,963	8,685	...	8,685	-31.3	...	-31.3
Ouachita	M-6	738	31,641	42.9	15,823	50.0	...	15,823	15,818	2,543	13,275	33,051	14,597	18,454	-4.3	8.4	-14.3
Perry	H-5	553	4,927	8.9	...	...	...	...	4,927	...	4,927	5,978	...	5,978	-17.6	...	-17.6
Phillips	I-12	704	43,997	62.5	19,885	45.2	...	19,885	24,112	1,690	22,422	46,254	17,343	28,911	-4.9	14.7	-16.6
Pike	J-3	604	7,864	13.0	...	...	...	...	7,864	1,096	6,768	10,032	...	10,032	-21.6	...	-21.6

[1] Part of Clay annexed to Randolph.
[2] Part of Miller annexed to Hempstead.

Table 6.—AREA AND POPULATION OF COUNTIES, URBAN AND RURAL: 1960 AND 1950—Con.

[Minus sign (-) denotes decrease. Percent not shown where less than 0.1]

County	Map reference	Land area in square miles, 1960	1960 population: Total: Number	1960 population: Total: Per square mile	1960 population: Urban: Total	1960 population: Urban: Percent of total population	1960 population: Urban: Urbanized areas	1960 population: Urban: Other urban territory	1960 population: Rural: Total	1960 population: Rural: Places of 1,000 to 2,500	1960 population: Rural: Other rural territory	1950 population: Total	1950 population: Urban	1950 population: Rural	Percent increase, 1950 to 1960: Total	Percent increase, 1950 to 1960: Urban	Percent increase, 1950 to 1960: Rural
Poinsett	E-12	762	30,834	40.5	7,727	25.1	...	7,727	23,107	2,638	20,469	39,311	6,622	32,689	-21.6	16.7	-29.3
Polk	I-2	859	11,981	13.9	4,388	36.6	...	4,388	7,593	...	7,593	14,182	4,445	9,737	-15.5	-1.3	-22.0
Pope	E-6	815	21,177	26.0	8,921	42.1	...	8,921	12,256	1,391	10,865	23,291	8,166	15,125	-9.1	9.2	-19.0
Prairie	H-10	674	10,515	15.6	...	...	...	...	10,515	2,938	7,577	13,768	...	13,768	-23.6	...	-23.6
Pulaski	H-7	767	242,980	316.8	199,505	82.1	185,017	14,488	43,475	1,222	42,253	196,685	153,643	43,042	23.5	29.8	1.0
Randolph[1]	B-11	647	12,520	19.4	3,665	29.3	...	3,665	8,855	...	8,855	15,982	3,840	12,142	-21.7	-4.6	-27.1
St. Francis	G-12	636	33,303	52.4	10,544	31.7	...	10,544	22,759	1,960	20,799	36,841	7,607	29,234	-9.6	38.6	-22.1
Saline	I-6	725	28,956	39.9	10,399	35.9	...	10,399	18,557	...	18,557	23,816	6,277	17,539	21.6	65.7	5.8
Scott	H-3	898	7,297	8.1	...	...	...	...	7,297	1,619	5,678	10,057	...	10,057	-27.4	...	-27.4
Searcy	D-7	664	8,124	12.2	...	...	...	...	8,124	1,095	7,029	10,424	...	10,424	-22.1	...	-22.1
Sebastian	G-2	528	66,685	126.3	52,991	79.5	52,991	...	13,694	1,558	12,136	64,202	47,942	16,260	3.9	10.5	-15.8
Sevier	K-1	585	10,156	17.4	2,859	28.2	...	2,859	7,297	...	7,297	12,293	3,015	9,278	-17.4	-5.2	-21.4
Sharp	C-10	596	6,319	10.6	...	...	...	...	6,319	...	6,319	8,999	...	8,999	-29.8	...	-29.8
Stone	D-8	610	6,294	10.3	...	...	...	...	6,294	...	6,294	7,662	...	7,662	-17.9	...	-17.9
Union	N-6	1,052	49,518	47.1	25,292	51.1	...	25,292	24,226	2,434	21,792	49,686	23,076	26,610	-0.3	9.6	-9.0
Van Buren	E-7	714	7,228	10.1	...	...	...	...	7,228	...	7,228	9,687	...	9,687	-25.4	...	-25.4
Washington	D-1	963	55,797	57.9	30,350	54.4	...	30,350	25,447	1,056	24,391	49,979	22,906	27,073	11.6	32.5	-6.0
White	F-10	1,042	32,745	31.4	7,272	22.2	...	7,272	25,473	3,402	22,071	38,040	6,024	32,016	-13.9	20.7	-20.4
Woodruff	F-11	592	13,954	23.6	...	...	...	...	13,954	5,029	8,925	18,957	...	18,957	-26.4	...	-26.4
Yell	G-4	933	11,940	12.8	...	...	...	...	11,940	2,098	9,842	14,057	...	14,057	-15.1	...	-15.1

[1] Part of Clay annexed to Randolph.

Table 7.—POPULATION OF COUNTIES, BY MINOR CIVIL DIVISIONS: 1940 TO 1960

["U" denotes an unincorporated place. For changes in boundaries, etc., between 1940 and 1950, see table 6 for this State in *U. S. Census of Population: 1950*, Vol. I or II. Total population of a place located in 2 or more minor civil divisions appears in table 8. Minor civil division figures for 1950 and 1940 do not necessarily add to county totals]

County and minor civil division	1960	1950	1940
ARKANSAS COUNTY	23,355	23,665	24,437
Arkansas twp.	301	419	632
Barton twp.	372	611	695
Bayou Meto twp.	538	681	838
Brewer twp.	142	262	453
Chester twp.	481	706	786
Crockett twp.	355	474	635
Garland twp.	445	459	550
Gum Pond twp.	10,024	8,041	6,241
Stuttgart city[1]	9,661	7,276	5,628
Henton twp.	713	1,005	1,102
Humphrey town (pt.)	347	376	294
Keaton twp.	1,143	1,559	2,142
La Grue twp.	4,522	4,319	4,095
De Witt city	3,019	2,843	2,498
McFall twp.	280	386	406
Mill Bayou twp.	777	759	911
Almyra town	240	235	233
Morris twp.	435	434	594
Point de Lucc twp.	365	587	694
Prairie twp.	1,556	1,923	2,533
St. Charles town	255	313	412
Stanley twp.	906	1,040	1,130
Gillett city[1]	674	774	781
ASHLEY COUNTY	24,220	25,660	26,785
Banner twp.	401	587	686
Bayou twp.	105	160	315
Bearhouse twp.	60	101	175
Beech Creek twp.	144	293	457
Carter twp.	3,836	3,796	2,854
Hamburg city[2]	2,904	2,655	1,939
De Bastrop twp.	1,244	1,691	2,185
Parkdale town	448	385	278
Egypt twp.	9,858	8,189	6,826
Crossett city[2]	5,370	4,619	4,891
West Crossett town	255	289	127
Elon twp.	451	519	780
Extra twp.	230	272	383
Longview twp.	515	344	477
Marie Saline twp.	236	244	330
Mill Creek twp.	1,122	1,558	1,650
Montrose twp.	774	1,013	1,316
Montrose town	399	344	343
Portland twp.	1,661	2,331	2,574
Portland town	566	517	518
Prairie twp.	302	412	569
Union twp.	406	572	877
White twp.	732	1,044	1,100
Fountain Hill town	230	320	267
Wilmot twp.	2,143	2,534	3,231
Wilmot town	732	721	625
BAXTER COUNTY	9,943	11,683	10,281
Bayou twp.	180	256	513
Big Flat twp.	359	478	533
Big Flat town	217	197	210
Buckhorn twp.	220	400	310
Buford twp.	390	526	559
Greenwood twp.	252	316	356
Grover twp.	292	360	155
Lakeview village[3]	103	...	...
Independence twp.	449	510	427
Logan twp.	337	553	392
Lone Rock twp.	117	190	190
Matney twp.	75	116	175
Mill twp.	723	461	515
Mountain Home twp.	3,820	3,763	2,318
Mountain Home city[3]	2,105	2,217	927
North Fork twp.	840	1,150	1,168
Norfork town	283	431	304
Pigeon twp.	275	325	438
Union twp.	77	211	437
Whiteville twp.	1,537	2,068	1,795
Cotter town	683	1,089	903
Gassville town	233	273	228
BENTON COUNTY	36,272	38,076	36,148
Anderson twp.	575	601	709
Apple Glenn twp.	383	467	553
Bull twp.	281	333	333
Beatie twp.	281	355	472
Big Spring twp.	547	709	639
Brightwater twp.	818	971	1,022
Cherokee twp.	251	344	314
Colville twp.	1,147	1,257	1,318
Cave Springs city[4]	281	267	285
Decatur twp.	997	962	1,321
Decatur town	415	350	358
Dickson twp.	896	1,089	1,092
Eldorado twp.	304	408	396
Esculapia twp.	8,427	7,595	5,808
Rogers city[4]	5,700	4,962	3,550
Felker twp.	226	247	262
Flint twp.	423	440	460
Springtown town	82	102	104
Garfield twp.	453	624	841
Garfield town	48	83	104
Garland twp.	870	921	962
Centerton town	177	200	219
Gentry twp.	1,571	1,520	1,543
Gentry town[4]	686	729	726
Hico twp.	5,022	5,088	4,218
Lake Frances town	22	15	30
Siloan Springs city[4]	3,953	3,270	2,764
BENTON COUNTY—Con.			
Hoover twp.	314	381	435
Highfill town[4]	92	...	...
Logan twp.	208	314	289
Mason Valley twp.	464	543	653
Mount Vernon twp.	960	945	905
Pea Ridge city[4]	380	268	72
Osage twp.	5,157	5,076	4,549
Bentonville city[4]	3,649	2,942	2,359
Pine Log twp.	76	155	278
Roller Ridge twp.	284	350	336
Gateway town	63	97	57
Round Prairie twp.	354	439	517
Sugar Creek twp.	236	440	454
Sulphur Springs twp.	782	1,001	940
Sulphur Springs city[4]	460	543	435
Wager twp.	313	349	241
Wallace twp.	1,359	1,490	1,570
Gravette city	855	894	865
Walnut twp.	227	396	486
War Eagle twp.	143	343	417
Washington twp.	1,692	1,672	1,506
Lowell town	277	341	271
Yell twp.	231	251	309
BOONE COUNTY	16,116	16,260	15,860
Batavia twp.	231	162	312
Bear Creek twp.	182	291	456
Bellefonte twp.	909	739	773
Harrison city (pt.)[5]	81	...	...
Blythe twp.	139	177	205
Bryan twp.	375	583	357
Carrollton twp.	568	665	732
Alpena town	283	304	313
Elixir twp.	527	608	679
Elmwood twp.	203	229	236
Ewing twp.	132	159	231
Gaither twp.	178	228	253
Jackson twp.	444	485	520
Jefferson twp.	388	458	524
Lee twp.	531	590	623
Long Creek twp.	359	388	460
North Harrison twp.	4,716	4,179	...
Harrison city (pt.)[5]	3,826	3,418	...
Olvey twp.	239	340	304
Omaha twp.	731	807	866
Omaha town	195	91	146
Prairie twp.	348	503	579
Everton town	118	198	190
South Harrison twp.	3,486	2,958	...
Harrison city (pt.)[5]	2,673	2,124	...

See footnotes at end of table, p. 18.

Table 7.—POPULATION OF COUNTIES, BY MINOR CIVIL DIVISIONS: 1940 TO 1960—Con.

["U" denotes an unincorporated place. For changes in boundaries, etc., between 1940 and 1950, see table 6 for this State in *U. S. Census of Population: 1950*, Vol. I or II. Total population of a place located in 2 or more minor civil divisions appears in table 8. Minor civil division figures for 1950 and 1940 do not necessarily add to county totals]

County and minor civil division	1960	1950	1940
BOONE COUNTY--Con.			
Sugar Loaf twp.	591	587	833
Lead Hill town	102	110	194
Sugar Loaf village[5]	49	...	...
Summit twp.	183	262	264
Washington twp.	251	361	373
Young twp.	113	151	183
Zinc twp.	292	350	315
Zinc town	68	99	119
BRADLEY COUNTY	14,029	15,987	18,097
Clay twp.	980	1,302	1,641
Banks town	233	240	248
Eagle twp.	256	346	507
Marion twp.	244	279	422
Moro twp.	113	220	401
Ouachita twp.	257	381	472
Palestine twp.	508	719	899
Pennington twp.	10,041	10,475	11,202
Warren city[6]	6,752	2,615	2,516
River twp.	123	331	471
Sumpter twp.	282	384	528
Washington twp.	1,225	1,550	1,554
Hermitage town	379	398	344
CALHOUN COUNTY	5,991	7,132	9,636
Caswell twp.	912	1,011	1,338
Thornton town (pt.)[7]	581	...	...
Champagnolle twp.	333	483	631
Dallas twp.	209	351	559
Fayette twp.	57	130	107
Franklin twp.	1,510	1,538	1,648
Hampton city[7]	1,011	838	686
Huey twp.[7]	65	62	212
Jackson twp.	702	941	1,006
Harrell town	267	342	273
Jefferson twp.	294	431	711
Locust Bayou twp.[7]	...	64	472
Moro twp.	776	948	1,146
Thornton town (pt.)[7]	77	...	...
Polk twp.[7]	368	433	690
Woodberry city[7]	44	...	...
River twp.[7]	755	740	1,116
Unorganized territory	10	...	...
CARROLL COUNTY	11,284	13,244	14,737
Beaver twp.	228	348	374
Beaver town[8]	24	...	...
Cabanal twp.	158	171	285
Carrollton twp.	312	399	528
Cedar twp.	1,885	2,382	2,449
Eureka Springs city[8]	1,437	1,958	1,770
Clifty twp.	90	155	189
Coin twp.	313	407	382
Cross twp.	88	123	165
Delmar twp.	96	134	204
Dry Fork twp.	181	270	334
Franklin twp.	51	56	83
Hickory twp.	1,812	1,818	2,062
Green Forest city[8]	1,038	738	755
Kings River twp.	290	332	353
Liberty twp.	105	197	292
Long Creek twp.	429	635	818
Omega twp.	278	391	571
Osage twp.	174	251	343
Packard Springs twp.	84	110	158
Piney twp.	270	378	434
Polo twp.	644	656	721
Prairie twp.	2,954	2,950	2,916
Berryville city[8]	1,999	1,753	1,482
Winona twp.	128	164	284
Yocum twp.	714	717	792
Blue Eye town[8]	69	...	...
Oak Grove town[8]	151	...	...
CHICOT COUNTY	18,990	22,306	27,452
Alexander twp.	314	421	911
Bayou Macon twp.	893	1,399	1,891
Bowie twp.	4,654	5,022	4,796
Dermott city	3,665	3,601	3,083
Carlton twp.	4,803	4,723	4,969
Lake Village city[9]	2,998	2,484	2,045
Gaines twp.	519	843	1,729
Lake twp.	243	429	790
Louisiana twp.	689	1,350	2,688
Eudora city (pt.)[9]	...	...	...
McConnell twp.	442	498	600
Masona twp.	583	1,061	1,913
Oden twp.	463	789	1,249
Planters twp.	4,861	4,626	4,342
Eudora city (pt.)[9]	3,598	3,072	1,808
Railroad twp.	526	1,145	1,574
CLARK COUNTY	20,950	22,998	24,402
Alpine twp.	328	344	596
Amity twp.	1,312	1,572	1,946
Amity city[10]	543	591	608
Anderson twp.	250	467	615
CLARK COUNTY--Con.			
Antoine twp.	693	934	1,218
Okolona town	344	458	525
Beech Creek twp.	586	989	1,447
Whelen Springs town	155	192	214
Beirne twp.	377	477	639
Caddo twp.	11,124	10,844	9,348
Arkadelphia city[10]	8,069	6,819	5,078
Elkins twp.	241	265	339
Greenville twp.	308	292	657
Leard twp.	76	124	245
Graysonia town	...	...	2
Long Creek twp.	26	27	39
Manchester twp.	1,107	1,322	1,627
Missouri twp.	3,858	4,172	4,005
Gurdon city	2,166	2,390	2,045
South Fork twp.	431	783	1,142
Terre Noire twp.	233	386	539
CLAY COUNTY[11]	21,258	26,674	28,386
Bennett twp.	917	1,033	1,092
McDougal town (pt.)[11]	187	...	...
Blue Cane twp.	866	1,201	1,467
Bradshaw twp.	340	590	621
McDougal town (pt.)[11]	13	...	...
Brown twp.	438	637	854
Cache twp.	791	1,016	1,010
Knobel town	339	417	375
Carpenter twp.	514	755	969
Success town	226	311	281
Chalk Bluff twp.	264	430	545
Clark twp.	659	818	970
Peach Orchard town	348	327	374
Cleveland twp.	646	894	906
Gleghorn twp.	371	491	531
Haywood twp.	918	1,187	1,491
Greenway town	179	288	303
Johnson twp.	506	754	882
Kilgore twp.	3,275	3,548	3,037
Corning city[11]	2,192	2,045	1,619
Knob twp.	373	566	594
Lemmons twp.	512	744	766
Liddell twp.	440	581	556
St. Francis city[11]	224	292	266
Nelson twp.	484	689	817
Datto town	167	176	198
Oak Bluff twp.	3,022	3,642	3,771
Rector city[11]	1,757	1,855	1,736
Payne twp.	632	967	1,165
Nimmons town	154	199	217
Pollard twp.	847	1,263	1,412
Pollard town[11]	170	165	169
St. Francis twp.	3,740	3,788	3,377
Piggott city[11]	2,776	2,558	2,034
Swain twp.	364	484	702
Wilson twp.	339	473	635
CLEBURNE COUNTY	9,059	11,487	13,134
Big Creek twp.	41	127	250
Cadron twp.	790	1,048	1,210
Quitman town	305	345	393
California twp.	153	153	256
Center Post twp.	209	347	340
Clayton twp.	317	476	642
Francis twp.	245	353	436
Giles twp.	498	661	734
Shiloh town	6	41	127
Grassy twp.	715	818	788
Healing Springs twp.	617	690	772
Heber twp.	3,104	3,094	2,930
Heber Springs city[12]	2,265	2,109	1,656
McJester twp.	72	84	140
Morgan twp.	62	194	198
Mountain twp.	163	337	356
Peter Creek twp.	619	635	687
Pickens twp.	266	365	487
Pine twp.	98	159	228
Piney twp.	441	669	749
Poff twp.	59	77	162
Saline twp.	94	290	477
Higden town[12]	40	115	181
Sugar Camp twp.	156	186	246
Sugar Loaf twp.	136	202	315
Valley twp.	54	269	419
Wilburn twp.	150	253	312
CLEVELAND COUNTY	6,944	8,956	12,570
Bowman twp.	277	418	740
Harper twp.	434	558	739
Hudgin twp.	109	128	225
Hurricane twp.	360	501	600
Jackson twp.	152	106	224
Kingsland twp.	982	1,322	1,831
Kingsland city[13]	249	337	473
Lee twp.	516	622	796
Miller twp.	275	402	637
Niven twp.	134	95	217
Redland twp.	962	1,173	1,609
CLEVELAND COUNTY--Con.			
Rison twp.	1,538	1,941	2,207
Rison city[13]	889	953	1,005
Rowell twp.	267	307	551
Saline twp.	153	294	489
Smith twp.	358	470	781
White Oak twp.	154	222	325
Whiteville twp.	273	397	599
COLUMBIA COUNTY	26,400	28,770	29,822
Boone twp.	505	717	1,101
Brister twp.	505	691	954
Brown twp.	608	936	1,673
Buena Vista twp.	839	1,169	1,348
Calhoun twp.	475	787	1,456
Clay twp.	401	617	896
Cleveland twp.	373	778	1,115
Cornie twp.	579	821	1,153
Dorcheat twp.	1,596	1,505	1,464
Taylor city[14]	734	547	335
Georgia twp.	618	766	1,123
Harrison twp.	347	387	649
Lamartine twp.	2,559	3,085	3,156
Waldo city (pt.)[14]	1,692	1,491	1,240
McNeil twp.	1,232	1,167	1,321
McNeil city[14]	746	597	694
Magnolia twp.	13,308	11,749	8,192
Magnolia city[14]	10,651	6,918	4,326
Mississippi twp.	612	1,012	1,505
Moss twp.	1,186	1,643	1,690
Emerson town	350	523	501
Warren twp.	657	940	1,026
Waldo city (pt.)[14]	30	...	...
CONWAY COUNTY	15,430	18,137	21,536
Austin twp.	217	402	596
Bentley twp.	449	641	774
Bird twp.	394	538	773
Catholic Point twp.	257	308	427
Cedar Falls twp.	205	124	398
Gregory twp.	379	533	903
Griffin twp.	417	614	841
Higgins twp.	248	284	330
Howard twp.	1,760	1,920	2,350
Plumerville city[15]	586	550	541
Lick Mountain twp.	522	624	809
McLaren twp.	105	223	401
Martin twp.	36	117	287
Nichols twp.	724	906	1,181
Cleveland town	79	59	99
Petit Jean twp.	76	89	158
St. Vincent twp.	348	418	539
Steele twp.	366	531	677
Union twp.	765	967	1,198
Washington twp.	703	905	1,025
Welborn twp.	7,434	7,953	7,783
Morrilton city[15]	5,997	5,483	4,608
White Eagle twp.	25	40	86
CRAIGHEAD COUNTY	47,303	50,613	47,200
Big Creek twp.	1,828	1,987	1,945
Bono town	339	352	248
Black Oak twp.	3,703	5,604	6,278
Black Oak town	220	261	329
Caraway town	821	970	477
Brookland twp.	1,387	1,732	1,593
Brookland town	301	334	276
Buffalo twp.	3,206	4,102	4,899
Monette city[16]	981	1,114	1,074
Gilkerson twp.	1,385	1,585	1,614
Greenfield twp.	764	1,141	1,066
Herndon twp.	359	445	440
Jonesboro twp.	23,103	20,538	16,025
Jonesboro city (pt.)[16]	19,036	16,219	11,729
Lake City twp.	1,516	1,743	1,774
Lake City town[16]	850	783	786
Lester twp.	1,177	1,770	2,077
Little Texas twp.	847	950	921
Maumelle twp.	2,015	2,715	2,625
Bay town	627	500	357
Nettleton twp.	3,787	3,218	2,456
Jonesboro city (pt.)[16]	2,382	91	...
Powell twp.	466	554	649
Prairie twp.	301	424	553
Promised Land twp.	558	806	888
Taylor twp.	367	596	651
Texas twp.	534	703	746
Cash town	141	188	186
Dryden town	18	43	51
CRAWFORD COUNTY	21,318	22,727	23,920
Alma twp.	2,190	2,165	1,890
Alma town	1,370	1,228	774
Barker twp.	11	72	150
Cedar Creek twp.	114	186	386
Cedarville twp.	479	507	515
Cedarville town	52	43	111

See footnotes at end of table, p. 18.

Table 7.—POPULATION OF COUNTIES, BY MINOR CIVIL DIVISIONS: 1940 TO 1960—Con.

["U" denotes an unincorporated place. For changes in boundaries, etc., between 1940 and 1950, see table 6 for this State in *U. S. Census of Population: 1950*, Vol. I or II. Total population of a place located in 2 or more minor civil divisions appears in table 8. Minor civil division figures for 1950 and 1940 do not necessarily add to county totals]

County and minor civil division	1960	1950	1940
CRAWFORD COUNTY--Con.			
Chester twp.	279	436	539
Chester town	99	120	207
Mountainburg town (pt.)	23	24	...
Cove City twp.	117	220	261
Dora twp.	266	331	365
Dyer twp.	750	826	1,054
Dyer town	450	398	513
Jasper twp.	529	600	769
Lafayette twp.	562	580	610
Lancaster twp.	256	311	420
Lees Creek twp.	257	269	614
Maxey twp.	1,308	1,447	1,540
Mulberry city[17]	934	952	973
Mountain twp.	882	898	909
Mountainburg town (pt.)	379	381	185
Oliver Springs twp.	459	498	630
Porter twp.	141	159	277
Richland twp.	655	879	889
Rudy twp.	520	490	519
Rudy town	113	97	89
Sand Point twp.	127	219	273
Shepherd twp.	68	179	185
Union twp.	245	347	402
Upper twp.	96	159	147
Van Buren twp.	10,044	9,950	9,215
Van Buren city[17]	6,787	6,413	5,422
Vine Prairie twp.	387	401	530
Whitley twp.	462	532	682
Winfrey twp.	114	66	149
CRITTENDEN COUNTY	47,564	47,184	42,473
Black Oak twp.	1,618	2,683	2,530
Bob Ward twp.	2,627	3,652	4,148
Edmondson town	288	283	308
Fogleman twp.[18]	3,000	2,988	2,807
Gilmore town[18]	438	...	...
Turrell town[18]	794	670	515
Jackson twp.	3,561	4,585	4,798
Crawfordsville town	744	680	656
Jasper twp.	3,400	3,435	3,230
Marion city[18]	881	883	758
Lucas twp.	1,772	2,621	3,223
Mississippi twp.	20,170	10,923	5,286
West Memphis city (pt.)[18]	19,018	9,112	3,369
Mound City twp.	727	945	1,068
Proctor twp.	1,646	2,094	2,521
West Memphis city (pt.)[18]	356	...	...
Tyronza twp.	5,742	7,074	6,386
Earle city	2,391	2,375	1,872
Norvell town	362	372	381
Wappanocca twp.	3,301	4,546	4,959
CROSS COUNTY	19,551	24,757	26,046
Bedford twp.	657	717	858
Brushy Lake twp.	668	837	838
Coldwater twp.	1,125	1,717	1,858
Ellis twp.	535	718	699
Fair Oaks twp.	415	432	366
Hickory Ridge twp.	834	931	932
Hickory Ridge town	364	345	...
Mitchell twp.	1,343	1,726	1,910
Cherry Valley town	455	521	...
Searcy twp.	1,742	2,443	2,680
Smith twp.	1,716	2,904	3,481
Twist twp.	255	534	854
Tyronza twp.	3,914	5,838	6,052
Parkin city[19]	1,489	1,414	1,412
Wynne twp.	6,347	5,960	5,518
Wynne city[19]	4,922	4,142	3,633
DALLAS COUNTY	10,522	12,416	14,471
Bunn twp.	35	140	245
Chester twp.	804	944	1,318
Carthage city[20]	528	533	687
Dry Run twp.	491	483	506
Fordyce twp.	4,903	4,725	4,682
Fordyce city[20]	3,890	3,754	3,429
Holly Springs twp.	434	651	873
Jackson twp.	237	450	582
Liberty twp.	62	99	240
Manchester twp.	507	726	870
Dalark town	123	142	152
Nix twp.	359	543	452
Owen twp.	1,542	2,128	2,304
Sparkman town	787	964	840
Princeton twp.	359	505	881
Princeton town	57	112	234
Smith twp.	316	394	668
Southall twp.	316	372	395
Willow twp.	157	256	455
DESHA COUNTY	20,770	25,155	27,160
Bowie twp.	5,844	5,749	5,343
McGehee city[21]	4,448	3,854	3,663
Clayton twp.	1,473	1,804	2,101
Franklin twp.	1,065	1,780	2,691
Arkansas City town[21]	783	1,018	1,446
DESHA COUNTY--Con.			
Halley twp.	699	903	807
Halley town	213	149	119
Jefferson twp.	776	1,462	1,511
Mississippi twp.	845	1,076	1,083
Snow Lake town	119	96	113
Randolph twp.	4,953	4,488	4,350
Dumas city[21]	3,540	2,512	2,323
Red Fork twp.	2,350	3,521	3,935
Watson city[21]	312	309	236
Richland twp.	880	1,024	1,401
Kelso town	95	...	27
Rohwer town	86	...	142
Silver Lake twp.	867	1,441	1,644
Walnut Lake twp.	1,018	1,907	2,294
DREW COUNTY	15,213	17,959	19,831
Bartholomew twp.	1,020	1,149	2,142
Jerome town	76	82	112
Bearhouse twp.	62	105	338
Clear Creek twp.	403	602	751
Collins twp.	294	423	734
Collins town	107	183	222
Cominto twp.	226	348	531
Crook twp.	446	572	730
Franklin twp.	1,131	1,645	2,292
Tillar town	232	239	229
Live Oak twp.	820	1,106	1,223
Winchester town	185	198	171
Marion twp.	7,977	8,559	6,999
Monticello city[22]	4,412	4,501	3,650
Saline twp.	1,409	1,641	1,768
Wilmar town	718	746	695
Spring Hill twp.	551	779	982
Veasey twp.	874	1,030	1,341
Ladelle town	23	38	48
FAULKNER COUNTY	24,303	25,289	25,880
Benedict twp.	294	622	1,054
Benton twp.	411	616	777
Bristol twp.	169	251	299
Cadron twp.	13,863	12,445	9,340
Conway city[23]	9,791	8,610	5,782
California twp.	716	909	1,128
Clifton twp.	439	638	818
Wooster town[23]	161	...	...
Cypress twp.	975	1,040	1,311
Vilonia town	234	215	259
Danley twp.	1,101	851	598
Mayflower town	355	293	165
Eagle twp.	369	426	562
East Fork twp.	350	418	471
Enola twp.	493	722	729
Hardin twp.	864	944	1,102
Greenbrier town	401	375	...
Harve twp.	335	495	625
Matthews twp.	222	403	916
Mountain twp.	233	491	648
Mount Vernon twp.	370	520	599
Newton twp.	260	324	560
Palarm twp.	555	684	788
Pierce Creek twp.	71	133	510
Pine Mountain twp.	790	642	604
Union twp.	462	623	817
Walker twp.	693	851	974
Wilson twp.	268	241	650
FRANKLIN COUNTY	10,213	12,358	15,683
Alix twp.	367	617	833
Barham twp.	112	135	247
Black Oak twp.	134	130	177
Boston twp.	123	201	259
Cobb twp.	...	18	44
Cravens twp.	126	237	327
Donald twp.	465	598	847
Branch city[24]	258	308	390
Grover twp.	193	279	340
Hogan twp.	1,106	1,361	1,737
Altus city[24]	392	431	541
Denning town	227	268	341
Hurricane twp.	141	186	381
Ivy twp.	310	379	500
Limestone twp.	27	95	157
McIlroy twp.	44	74	107
Middle twp.	542	649	682
Mill Creek twp.	159	211	351
Miller twp.	40	49	74
Morgan twp.	34	36	94
Mountain twp.	214	263	253
Mullberry twp.	207	309	417
Prairie twp.	1,645	1,720	2,232
Charleston town	1,036	968	958
Shores twp.	6	14	36
Six Mile twp.	93	125	169
Walker twp.	129	147	273
Wallace twp.	130	224	282
Watalula twp.	198	230	385
Weaver twp.	187	246	348
FRANKLIN COUNTY--Con.			
White Oak twp.	3,018	3,192	3,110
Ozark city[24]	1,965	1,757	1,402
White Rock twp.	87	127	220
Wittich twp.	376	506	801
FULTON COUNTY	6,657	9,187	10,253
Afton twp.	213	278	370
Bennett Bayou twp.	140	235	282
Benton twp.	1,121	1,414	1,395
Salem city[25]	713	687	574
Big Creek twp.	318	498	581
Cleveland twp.	259	453	623
Fulton twp.	537	736	876
Viola town	196	206	...
Mammoth Spring twp.	1,579	1,778	1,608
Mammoth Spring town	825	870	666
Mount Calm twp.	130	258	278
Myatt twp.	156	290	412
Pleasant Ridge twp.	497	674	802
South Fork twp.	351	609	652
Strawberry twp.	259	444	494
Union twp.	261	388	459
Vidette twp.	194	256	283
Washington twp.	305	464	658
Wild Cherry twp.	95	149	213
Wilson twp.	242	263	267
GARLAND COUNTY	46,697	47,102	41,664
Antioch twp.	929	775	679
Bain twp.	1,022	885	668
Baxter twp.	62	117	173
Bear twp.[26]	72	137	133
Buckville twp.	65	228	380
Crystal twp.	67	85	145
Davis twp.[26]	152	173	261
Farmer twp.	181	148	145
Hale twp.	1,499	1,618	1,760
Mountain Pine (U)	1,279	1,155	...
Hot Springs twp.	36,499	37,023	31,117
Euclid Heights (U)	2,030	2,090	...
Hot Springs city[26]	28,337	29,307	21,370
Lake Hamilton twp.	706	500	...
Lee twp.	97	132	155
Lincoln twp.	105	176	261
Marble twp.	150	153	201
Mazarn twp.	321	317	464
Mill twp.	764	575	798
Mooney twp.	333	396	427
Mountain twp.	59	132	262
Mountain Valley twp.	361	532	473
Ouachita twp.	174	162	224
Phillips twp.	179	273	325
Lonsdale town	95	91	119
Sulphur twp.	780	416	318
Union twp.	1,148	1,067	988
Valley twp.	210	242	304
Whittington twp.	246	343	266
Wood twp.	516	418	271
GRANT COUNTY	8,294	9,024	10,477
Calvert twp.	474	591	775
Daryaw twp.	467	450	692
Davis twp.	194	291	402
Dekalb twp.	328	348	560
Fenter twp.	580	618	730
Poyen town[27]	312	...	...
Franklin twp.	84	134	212
Madison twp.	397	625	957
Merry Green twp.	3,510	3,500	3,159
Sheridan city[27]	1,938	1,893	1,338
River twp.	847	882	960
Simpson twp.	519	553	721
Tennessee twp.	614	727	979
Leola town	321	313	412
Washington twp.	280	305	330
GREENE COUNTY	25,198	29,149	30,204
Blue Cane twp.	500	821	1,201
Breckenridge twp.	855	1,123	1,384
Bryan twp.	584	838	910
Cache twp.	700	838	1,018
Clark twp.	11,432	11,175	9,338
Paragould city[28]	9,947	9,668	7,079
Collier twp.	436	566	682
Crowley twp.	586	772	865
Evening Shade twp.	387	543	679
Friendship twp.	664	869	996
Hays twp.	419	437	490
Hopewell twp.	453	607	667
Hurricane twp.	990	1,098	1,183
Marmaduke town	657	643	677
Jones twp.	1,108	1,500	1,464
Delaplaine town	186	208	180
Lake twp.	834	1,253	1,600
Main Shore twp.	680	891	1,151
Poland twp.	343	448	606
Reynolds twp.	669	906	1,25

See footnotes at end of table, pp. 18 and 19.

Table 7.—POPULATION OF COUNTIES, BY MINOR CIVIL DIVISIONS: 1940 TO 1960—Con.

["U" denotes an unincorporated place. For changes in boundaries, etc., between 1940 and 1950, see table 6 for this State in *U. S. Census of Population: 1950*, Vol. I or II. Total population of a place located in 2 or more minor civil divisions appears in table 8. Minor civil division figures for 1950 and 1940 do not necessarily add to county totals]

County and minor civil division	1960	1950	1940
GREENE COUNTY--Con.			
St. Francis twp	494	575	582
Salem twp	389	638	678
Shady Grove twp	490	595	675
Spring Grove twp	816	726	733
Center Hill town[28]	306	...	...
Sugar Creek twp	511	758	904
Union twp	588	823	886
Walnut Corner twp	270	349	256
HEMPSTEAD COUNTY[29]	19,661	25,080	32,770
Bodeau twp	472	876	1,741
Bois d'Arc twp.[29]	1,133	1,728	2,443
Fulton town	309	385	485
McNab town	142	206	144
De Roane twp	10,679	11,692	11,467
Hope city[29]	8,399	8,605	7,475
Garland twp	323	548	847
Mine Creek twp	1,060	1,682	2,521
Nouland twp	425	681	1,029
Ozan twp	1,689	2,138	4,245
Oakhaven town	87	81	...
Ozan town	95	124	133
Washington city[29]	321	344	432
Redland twp	649	1,132	2,056
McCaskill town	62	122	236
Saline twp	848	1,126	1,752
Spring Hill twp	1,015	1,582	2,278
Wallaceburg twp	908	1,329	1,854
Blevins city[29]	198	271	331
Water Creek twp	460	566	537
HOT SPRING COUNTY	21,893	22,181	18,916
Alford twp	68	96	95
Antioch twp	277	369	411
Big Creek twp	125	260	279
Bismarck twp	637	787	983
Brown Springs twp	137	209	326
Butterfield twp	495	317	295
Clear Creek twp	264	368	408
De Roche twp	444	505	603
Dover twp	222	244	234
Fenter twp	12,636	11,693	8,094
Malvern city[30]	9,566	8,072	5,290
Rockport town[30]	162	...	...
Gifford twp	754	620	650
Harrison twp	195	338	441
Henderson twp	397	510	688
Lone Hill twp	329	392	450
Magnet twp	1,456	1,917	600
Midway twp	765	604	629
Montgomery twp	511	496	772
Ouachita twp	528	635	687
Prairie twp	692	734	1,033
Friendship town	162	179	272
Saline twp	672	641	526
Valley twp	289	446	712
HOWARD COUNTY	10,878	13,342	16,621
Baker twp	2	11	73
Blackland twp	561	842	1,102
Blue Bayou twp	73	143	262
Blue Ridge twp	121	167	269
Brewer twp	168	237	484
Buck Range twp	241	327	652
Burg twp	53	57	90
Center Point twp	631	870	1,392
Center Point town	136	162	244
Clay twp	92	152	268
County Line twp	269	416	583
Dillard twp	296	422	529
Mineral Springs city (pt.)[31]	76	69	61
Duckett twp	44	98	120
Franklin twp	245	375	541
Holly Creek twp	155	231	321
Madison twp	1,670	1,817	2,188
Dierks city	1,276	1,253	1,459
Mineral Springs twp	645	872	973
Mineral Springs city (pt.)[31]	540	682	670
Mountain twp	306	348	407
Athens town	67	57	74
Muddy Fork twp	129	199	317
Nashville twp	4,390	4,668	4,531
Nashville city[31]	3,579	3,548	2,782
Saline twp	140	251	398
Saratoga twp	394	536	711
Saratoga town	62	110	266
Sulphur Springs twp	18	47	102
Umpire twp	235	256	308
Umpire town	64	83	74
INDEPENDENCE COUNTY	20,048	23,488	25,643
Ashley twp	331	443	720
Barren twp	500	536	685
Cave City (pt.)[32]	86	...	...
Big Bottom twp	873	1,217	1,184
Newark city[32]	728	913	802
INDEPENDENCE COUNTY--Con.			
Black River twp	192	302	419
Christian twp	507	545	683
Oil Trough city[32]	237	...	...
Cushman twp	728	774	1,024
Cushman town (pt.)	205	296	427
Departee twp	207	327	443
Dota twp	440	681	893
Fairview twp	710	857	827
Pleasant Plains town	112	153	156
Gainsboro twp	350	383	596
Greenbrier twp	967	1,082	1,246
Jamestown town	61	84	76
Hill twp	348	473	365
Huff twp	210	238	300
Jefferson twp	187	262	406
Liberty twp	545	653	687
Logan twp	85	177	266
McHue twp	994	905	717
Magness twp	370	561	656
Magness town	140	229	226
Marshall twp	218	330	437
Moorefield twp	554	617	714
Oil Trough twp	308	397	595
Relief twp	229	269	316
Rosie twp	363	466	643
Ruddell twp	7,662	7,983	6,760
Batesville city[32]	6,207	6,414	5,267
Salado twp	415	498	534
Union twp	307	452	612
Cushman town (pt.)	36	18	...
Vaughan twp	112	261	442
Washington twp	602	836	1,176
White River twp	471	551	546
Sulphur Rock town	225	179	181
Wycough twp	263	412	495
IZARD COUNTY	6,766	9,953	12,834
Athens twp	157	222	386
Baker twp	205	331	373
Barren Fork twp	242	303	435
Big Spring twp	117	215	296
Bryan twp	272	312	396
Claiborne twp	77	179	333
Drytown twp	215	339	307
Franklin twp	239	333	407
Franklin town	75	100	100
Gid twp	226	256	365
Guion twp	288	341	437
Guion town	222	219	250
Guthrie twp	183	211	386
Jefferson twp	197	353	483
Lacrosse twp	158	333	483
Lafferty twp	167	185	257
Lunenburg twp	83	248	336
Mill Creek twp	948	1,127	1,296
Melbourne city[33]	571	568	567
Mount Olive twp	44	147	198
Newburg twp	288	615	964
New Hope twp	442	603	769
Oxford town	191	79	...
Pleasant Hill twp	221	396	456
Sage twp	150	248	519
Strawberry twp	146	235	323
Union twp	1,378	1,891	1,918
Calico Rock city[33]	773	963	738
Violet Hill twp	250	383	482
White River twp	73	147	229
JACKSON COUNTY	22,843	25,912	26,427
Barren twp	563	751	700
Bateman twp	230	390	683
Bird twp	3,108	3,610	4,153
Tuckerman city[34]	1,539	1,253	875
Breckenridge twp	1,336	1,741	2,308
Tupelo town	201	188	249
Bryan twp	437	695	664
Cache twp	872	1,200	1,356
Algoa town	57	73	134
Cow Lake twp	1,069	1,454	1,721
Glaize twp	820	1,043	1,113
Glass twp	1,645	2,034	2,553
Swifton city[34]	601	539	484
Grubbs twp	1,134	1,251	1,475
Grubbs town[34]	360	313	345
Jefferson twp	818	951	1,131
Campbell Station town[34]	140	...	...
Richwoods twp	912	1,084	1,004
Amagon town	234	181	...
Union twp	8,913	7,762	6,357
Diaz town[34]	348	...	...
Newport city	7,007	6,254	4,301
Village twp	986	1,946	1,209
JEFFERSON COUNTY	81,373	76,075	65,101
Barraque twp	568	632	783
Redfield town	242	291	339
Bogy twp	988	1,417	2,046
Bolivar twp	923	1,691	1,878
JEFFERSON COUNTY--Con.			
Dudley Lake twp	2,793	3,698	3,650
Sherrill town (pt.)	75	97	13
Dunnington twp	1,562	1,780	1,995
Wabbaseka town	432	375	258
Jefferson twp	634	553	635
Melton twp	671	1,051	1,436
Niven twp	6,497	4,533	2,904
Pine Bluff city (pt.)	1,725	1,485	...
West End (U)	2,208	1,680	...
Old River twp	425	561	935
Pastoria twp	1,151	1,542	1,919
Plum Bayou twp	3,602	4,265	4,668
Altheimer town	979	680	494
Sherrill town (pt.)	166	166	245
Richland twp	1,626	2,024	2,251
Roberts twp	539	938	1,928
Humphrey town (pt.)	302	253	301
Spring twp	710	900	1,021
Talladega twp	258	331	354
Vaugine twp	51,183	42,453	30,798
Pine Bluff city (pt.)[35]	42,312	35,677	21,290
Pine Bluff Southeast (U)	2,679	...	...
Victoria twp	1,052	1,514	1,973
Villemont twp	368	821	1,391
Washington twp	5,074	4,713	2,033
Whiteville twp	749	658	603
JOHNSON COUNTY	12,421	16,138	18,795
Batson twp	199	330	310
Dickerson twp	80	104	162
Grant twp	957	1,319	1,643
Coal Hill town	704	875	1,040
Hickey twp	231	322	464
Hill twp	119	185	254
Horsehead twp	330	556	711
Howell twp	395	400	577
King twp	475	539	762
Lee twp	106	193	366
Low Gap twp	62	103	172
McKennon twp	216	245	231
Malberry twp	200	359	322
Perry twp	493	778	953
Pilot Rock twp	60	133	220
Piney twp	64	131	386
Pittsburg twp	1,143	1,238	1,730
Lamar city[36]	514	555	474
Prairie twp	462	817	1,271
Red Lick twp	485	585	624
Sherman twp	236	423	455
Spadra twp	5,203	6,080	5,247
Clarksville city	3,919	4,343	3,118
Stonewall twp	275	381	626
Ward twp	630	917	1,309
Hartman town	299	418	561
LAFAYETTE COUNTY	11,030	13,203	16,851
Baker twp	2,992	3,057	3,013
Stamps city	2,591	2,552	2,405
French twp	115	105	196
Hadley twp	997	1,337	2,315
Buckner city[37]	289	335	450
La Grange twp	624	763	896
Mars Hill twp	225	466	780
Roane twp	2,784	3,560	4,471
Bradley town	712	444	409
Russell twp	258	415	660
Steel twp	2,458	2,827	3,474
Lewisville city[37]	1,373	1,237	1,314
Walker Creek twp	577	673	1,046
LAWRENCE COUNTY	17,267	21,303	22,651
Annieville twp	153	245	258
Ashland twp	439	700	722
Minturn town	61	138	133
Black River twp	358	509	661
Powhatan town	136	120	137
Black Rock twp	1,085	1,163	1,487
Black Rock city (pt.)[38]	554	662	769
Boas twp	2,418	2,585	2,187
Hoxie city[38]	1,886	1,855	1,466
Cache twp	934	1,878	1,247
College City town (pt.)[38]	55	...	...
Campbell twp	4,533	4,191	3,589
College City town (pt.)[38]	303	...	...
Walnut Ridge city[38]	3,547	3,106	2,013
Dent twp	594	765	936
Imboden town	400	447	525
Dowell twp	750	981	1,140
Duty twp	609	944	1,095
Black Rock city (pt.)[38]	...	...	...
Portia town	333	349	393
Eaton twp	265	291	474
Flat Creek twp	89	161	274
Jesup twp	143	215	204
Lawrence twp	597	924	1,130

See footnotes at end of table, p. 19.

Table 7.—POPULATION OF COUNTIES, BY MINOR CIVIL DIVISIONS: 1940 TO 1960—Con.

["U" denotes an unincorporated place. For changes in boundaries, etc., between 1940 and 1950, see table 6 for this State in *U. S. Census of Population: 1950*, Vol. I or II. Total population of a place located in 2 or more minor civil divisions appears in table 8. Minor civil division figures for 1950 and 1940 do not necessarily add to county totals]

County and minor civil division	1960	1950	1940
LAWRENCE COUNTY--Con.			
Marion twp.	843	1,275	1,678
Alicia town	236	299	333
Morgan twp.	575	804	987
Promised Land twp.	810	995	1,219
Sedgwick town	206	196	152
Reeds Creek twp.	778	879	1,185
Richwoods twp.	385	602	707
Spring River twp.	298	411	514
Strawberry twp.	361	473	620
Thacker twp.	250	312	337
Ravenden town	231	245	240
LEE COUNTY	21,001	24,322	26,810
Bear Creek twp.	256	377	481
Big Creek twp.	613	908	1,031
Council twp.	430	659	802
Fleener twp.	814	1,085	1,328
Hampton twp.	2,020	2,498	2,612
Moro town	182	189	278
Hardy twp.	66	457	191
Independence twp.	6,968	6,506	7,190
Marianna city[39]	5,134	4,530	4,449
Liberty twp.	605	649	825
Oak Forest twp.	1,666	1,973	2,068
Richland twp.	1,599	2,015	2,265
Rondo town	219	194	201
St. Francis twp.	1,354	1,663	1,984
Brickeys town	62	62	90
Spring Creek twp.	1,711	2,033	2,129
Texas twp.	1,249	1,358	1,397
Union twp.	1,496	1,838	1,956
Walnut twp.	154	303	551
LINCOLN COUNTY	14,447	17,079	19,709
Auburn twp.	2,014	1,625	2,089
Bartholomew twp.	1,576	2,110	2,086
Cane Creek twp.	3,076	3,018	3,002
Star City[40]	1,573	1,296	1,090
Choctaw twp.	1,707	2,404	2,524
Grady town	622	517	472
Gould twp.	1,963	2,204	2,588
Gould city[40]	1,210	1,076	908
Kimbrough twp.	386	549	785
Lone Pine twp.	325	386	558
Mill Creek twp.	309	455	671
Owen twp.	509	560	748
Smith twp.	403	726	1,016
Spring twp.	699	721	996
Wells Bayou twp.	1,480	2,231	2,646
LITTLE RIVER COUNTY	9,211	11,690	15,932
Arden twp.	298	429	988
Arkinda twp.[41]	81	209	234
Burke twp.	291	379	718
Caney twp.	144	259	456
Cleveland twp.	803	885	925
Ashdown city (pt.)[41]	138	...	...
Wilton town	329	328	319
Franklin twp.	143	235	530
Jackson twp.	1,541	1,650	2,168
New Rocky Comfort city[41]	1,001	907	1,007
Jeff Davis twp.	232	338	520
Jefferson twp.	2,928	3,356	3,262
Ashdown city (pt.)[41]	2,587	2,738	2,332
Jewell twp.	162	294	408
Johnson twp.	647	914	1,353
Ogden town	282	296	225
Lick Creek twp.	243	308	477
Little River twp.	441	572	689
Winthrop town	225	284	336
Red River twp.	524	711	1,197
Richland twp.	428	727	1,350
Wallace twp.	305	424	657
LOGAN COUNTY	15,957	20,260	25,967
Barber twp.	175	262	392
Bear Wallow twp.	43	99	250
Blue Mountain twp.	161	203	326
Blue Mountain town	94	122	171
Boone twp.	4,682	4,919	4,318
Booneville city	2,690	2,433	2,324
Cane Creek twp.	314	492	756
Cauthron twp.	229	314	754
Clark twp.	1,023	1,236	1,622
Subiaco town	290	191	202
Delaware twp.	376	492	853
Driggs twp.	208	322	519
Ellsworth twp.	410	518	676
Johnson twp.	197	335	470
Logan twp.	367	511	653
Mountain twp.	64	97	159
Petit Jean twp.	277	395	764
Revilee twp.	827	962	931
Magazine town	463	503	385
River twp.	556	690	894
Scranton town	229	283	322
LOGAN COUNTY--Con.			
Roseville twp.	107	190	384
Shoal Creek twp.	347	573	827
Short Mountain twp.	4,131	5,470	6,635
Paris city	3,007	3,731	3,430
Six Mile twp.	674	835	1,163
Ratcliff city[42]	147	213	337
Sugar Creek twp.	243	395	764
Tilworth twp.	65	169	645
Tomlinson twp.	199	321	566
Washburn twp.	282	460	646
LONOKE COUNTY	24,551	27,278	29,802
Butler twp.	972	942	835
Carlisle twp.	2,270	2,255	2,002
Carlisle city[43]	1,514	1,396	1,080
Caroline twp.	684	632	712
Austin town[43]	210	154	145
Cleveland twp.	178	265	274
Crooked Creek twp.	1,390	1,617	1,821
Humnoke town	319	263	...
Dortch twp.	585	736	891
Eagle twp.	227	184	283
Fletcher twp.	474	707	693
Furlow twp.	329	306	327
Goodrum twp.	379	502	414
Gray twp.	365	304	384
Gum Woods twp.	3,572	3,628	3,586
England city[43]	2,861	2,136	2,027
Hamilton twp.	409	509	593
Indian Bayou twp.	1,265	1,725	2,057
Coy town[43]	206	...	...
Isbell twp.	289	428	718
Lafayette twp.	679	969	1,189
Keo town	237	200	253
Lonoke twp.	3,274	2,064	3,156
Lonoke city[43]	2,359	1,556	1,715
Magness twp.	400	490	582
Oak Grove twp.	435	412	468
Pettus twp.	1,098	1,394	1,586
Prairie twp.	198	249	354
Palaski twp.	710	739	949
Richwoods twp.	830	1,181	1,451
Scott twp.	177	176	242
Totten twp.	257	382	430
Walls twp.	188	417	575
Ward twp.	815	845	816
Ward town	470	364	283
Williams twp.	400	648	990
York twp.	2,102	1,882	1,424
Cabot city[43]	1,321	1,147	741
MADISON COUNTY	9,068	11,734	14,531
Alabam twp.[44]	972	694	...
Ball Creek twp.	150	269	...
Bohannon twp.	235	299	...
Boston twp.	198	242	...
Bowen twp.	341	359	...
California twp.[44]	653	896	1,098
Hilburn twp.	301	467	...
St. Paul town	118	136	211
Japton twp.	309	487	...
Kentucky twp.	159	290	...
Kings River twp.	932	932	...
Lamar twp.	460	561	632
Lincoln twp.	132	330	...
Marble twp.	289	376	...
Mill Creek twp.	308	466	...
Prairie twp.	782	885	1,094
Purdy twp.	225	398	...
Richland twp.	255	404	...
Valley twp.	442	443	...
Venus twp.	192	169	...
War Eagle twp.	2,040	2,020	...
Huntsville city[44]	1,050	1,010	776
Wharton Creek twp.	260	318	...
White River twp.	237	341	...
MARION COUNTY	6,041	8,609	9,464
Bearden twp.	30	76	142
Big Creek twp.	...	10	110
Big Springs twp.	87	170	204
Blythe twp.	423	670	842
Pyatt town	144	257	224
Buffalo twp.	29	55	69
Cedar Creek twp.	17	79	183
Crockett twp.	49	108	151
Crooked Creek twp.	84	209	263
De Soto twp.	154	289	298
Dodd city twp.	136	210	200
Franklin twp.	169	204	288
Hampton twp.	245	301	405
Independence twp.	200	45	278
James Creek twp.	570	631	464
Bull Shoals town[45]	268	...	...
Jefferson twp.	29	191	185
Joe Burleson twp.	199	276	301
Keesee twp.	52	63	101
MARION COUNTY--Con.			
Keeter twp.	84	163	231
Liberty twp.	68	184	255
North Fork twp.	262	311	538
Prairie twp.	325	433	585
Sugarloaf twp.	178	253	304
Summit twp.	511	695	689
Summit town	239	268	198
Yellville city (pt.)	74	165	...
Union twp.	781	936	1,023
Yellville city (pt.)	562	532	546
Water Creek twp.	261	335	329
White River twp.	1,098	1,712	1,012
Flippin town[45]	433	646	332
MILLER COUNTY[46]	31,686	32,614	31,874
Beech twp.	1,622	1,870	2,676
Fouke town	394	336	368
Cleveland twp.	672	878	1,348
Cut Off twp.	380	693	1,591
Days Creek twp.	484	631	667
Garland twp.	25,048	23,518	18,005
Texarkana city[46]	19,788	19,875	11,821
Homan twp.	610	1,143	1,090
Lost Prairie twp.[46]	509	904	1,719
Red River twp.	718	835	1,324
Garland town	377	351	325
Sulphur twp.	1,653	2,142	3,454
MISSISSIPPI COUNTY	70,174	82,375	80,217
Big Lake twp.	4,588	6,173	7,338
Manila city[47]	1,753	1,729	1,248
Bowen twp.	2,897	2,984	2,084
Burdette twp.	1,065	1,543	1,799
Burdette town	119	122	110
Canadian twp.	841	1,171	1,160
Carson Lake twp.	1,241	2,247	2,353
Chickasawba twp.	25,621	20,537	16,709
Blytheville city[47]	20,797	16,234	10,652
Clear Lake twp.	1,589	2,392	2,670
Dyess twp.	1,927	3,169	2,615
Fletcher twp.	2,555	3,500	3,067
Luxora town	1,236	1,302	1,258
Golden Lake twp.	1,965	2,774	2,659
Wilson town[47]	1,191	1,301	...
Half Moon Lake twp.	655	1,300	1,733
Hector twp.	2,163	3,024	4,065
Bell town	383	384	323
Hickman twp.	1,019	2,057	2,188
Little River twp.	3,761	6,677	7,263
McCavock twp.	1,629	1,954	1,905
Joiner city[47]	748	596	388
Monroe twp.	8,237	9,575	8,373
Keiser town	516	522	452
Osceola city[47]	6,189	5,006	3,226
Neal twp.	2,383	3,840	4,353
Leachville city[47]	1,507	1,230	1,076
Pecan twp.	440	626	719
Scott twp.	1,922	2,745	2,845
Swaynе twp.	726	982	902
Troy twp.	799	1,319	1,758
Whitton twp.	1,051	1,786	1,659
MONROE COUNTY	17,327	19,540	21,133
Brinkley twp.	5,443	4,902	4,458
Brinkley city[48]	4,636	4,173	3,409
Brown twp.	4	25	154
Cache twp.	3,012	3,509	4,082
Clarendon city	2,293	2,547	2,551
Cleburne twp.	523	539	781
Cypress Ridge twp.	846	968	1,178
Smile town	26	48	22
Dixon twp.	630	847	895
Duncan twp.	2,071	2,490	2,740
Holly Grove town	672	761	755
Greenfield twp.	557	582	625
Hindman twp.	537	763	796
Jackson twp.	652	807	949
Keevil twp.	428	627	702
Montgomery twp.	334	472	735
Pine Ridge twp.	345	531	600
Raymond twp.	349	405	385
Richland twp.	679	925	1,003
Roe Roe twp.	421	597	779
Smalley twp.	496	461	271
MONTGOMERY COUNTY	5,370	6,680	8,876
Big Fork twp.	142	154	210
Caddo twp.	166	207	334
Caney twp.	338	438	583
Center twp.	134	230	352
Fir twp.	22	80	176
Gap twp.	438	507	796
Garton twp.	30	61	101
Hazel twp.	110	94	141
Lawrence twp.	93	129	264
Leverney twp.	103	246	381
Mazarn twp.	138	249	400

See footnotes at end of table, p. 19.

Table 7.—POPULATION OF COUNTIES, BY MINOR CIVIL DIVISIONS: 1940 TO 1960—Con.

["U" denotes an unincorporated place. For changes in boundaries, etc., between 1940 and 1950, see table 6 for this State in *U. S. Census of Population: 1950*, Vol. I or II. Total population of a place located in 2 or more minor civil divisions appears in table 8. Minor civil division figures for 1950 and 1940 do not necessarily add to county totals]

County and minor civil division	1960	1950	1940
MONTGOMERY COUNTY--Con.			
Missouri twp.[49]	57	109	116
Ouachita twp.	260	327	478
Parks twp.	121	189	266
Pencil Bluff twp.[49]	254	...	...
Polk twp.[49]	365	839	895
Oden town	90	133	102
Scott twp.	50	54	113
Smith twp.	119	145	287
South Fork twp.	1,221	1,155	1,031
Mount Ida city	564	566	490
Sulphur Springs twp.	274	412	549
Walnut twp.	228	175	345
Womble twp.	707	849	1,084
Norman town	482	401	512
NEVADA COUNTY	10,700	14,781	19,869
Alabama twp.	403	687	948
Albany twp.	492	925	1,467
Boughton twp.	446	678	903
Caney twp.	620	931	1,390
Emmet twp.	633	782	1,020
Emmet city[50]	474	482	465
Georgia twp.	182	408	651
Jackson twp.	265	379	644
Leake twp.	325	554	834
Missouri twp.	4,823	5,741	6,188
Prescott city	3,533	3,960	3,177
Parker twp.	514	888	1,484
Redland twp.	516	775	1,129
Taylor twp.	998	1,423	2,211
Union twp.	483	610	1,000
NEWTON COUNTY	5,963	8,685	10,881
Big Creek twp.	317	538	720
Boston twp.	171	178	243
Grant twp.	70	108	294
Grove twp.	293	386	429
Western Grove town	148	184	...
Hasty twp.	233	334	455
Hickory Grove twp.	134	170	246
Hudson twp.	316	449	609
Jackson twp.	778	1,086	1,260
Jasper city[51]	273	407	412
Jefferson twp.	155	292	436
Jones twp.	68	131	121
Kentucky twp.	58	122	186
Lincoln twp.	154	249	264
Low Gap twp.	157	196	348
Marble City twp.	222	212	264
Mill Creek twp.	51	92	165
Murray twp.	152	219	333
New Hope twp.	82	102	130
Osage twp.	175	262	284
Pleasant Hill twp.	308	439	456
Plumlee twp.	201	318	353
Polk twp.	227	399	588
Ponca twp.	187	270	286
Prairie twp.	90	174	220
Richland twp.	313	436	407
Union twp.	146	267	387
Van Buren twp.	138	209	356
Walnut twp.	61	164	187
White twp.	706	883	854
OUACHITA COUNTY	31,641	33,051	31,151
Behestian twp.	438	552	601
Bradley twp.	1,171	1,312	787
Bragg twp.	393	398	635
Bridge Creek twp.	675	840	873
Carroll twp.	374	443	952
Cleveland twp.	275	368	318
Ecore Fabre twp.	13,191	12,714	10,618
Camden city (pt.)[52]	12,066	11,372	8,975
Freeo twp.	512	554	603
Jefferson twp.	358	387	750
Lafayette twp.	5,781	5,367	3,309
Camden city (pt.)[52]	3,757	...	...
Liberty twp.	268	517	627
Marion twp.	736	719	1,024
Red Hill twp.	1,033	1,384	1,985
Chidester city[52]	348	425	508
Reader town	86	79	145
River twp.	106	229	363
Smackover twp.	2,176	2,383	2,434
Stephens city	1,275	1,283	998
Union twp.	1,791	1,930	1,530
Bearden city[52]	1,268	1,300	961
Valley twp.	1,170	1,443	1,104
Washington twp.	1,193	1,511	2,438
Louann town	261	291	492
PERRY COUNTY[53]	4,927	5,978	8,392
Aplin twp.	187	180	271
Casa twp.	419	362	591
Casa town	184	184	245
Cherry Hill twp.	148	196	240
PERRY COUNTY--Con.			
Fourche Lafave twp.	956	838	888
Perryville city[53]	719	674	577
Houston twp.	387	517	825
Houston town	206	291	287
Kenney twp.	102	147	209
Lake twp.	309	393	605
Perry town	224	284	377
Maumelle twp.	206	243	292
New Tennessee twp.	165	177	258
Perry twp.	473	646	828
Bigelow town	231	292	377
Fourche town	48	51	88
Petit Jean twp.	351	309	382
Adona town	154	194	218
Rankin twp.	180	183	364
Rose Creek twp.	184	134	199
Tyler twp.	288	132	200
Union twp.	317	401	632
Union Valley twp.	171	164	176
Wye twp.	84	57	79
PHILLIPS COUNTY	43,997	46,254	45,970
Big Creek twp.	1,280	1,523	1,900
Cleburne twp.	559	922	1,091
Cleveland twp.	931	1,043	1,190
Cypress twp.	587	704	671
Hickory Ridge twp.	2,964	2,559	2,909
Marvell city	1,690	1,121	830
Hicksville twp.	772	1,160	1,288
Hornor twp.	11,069	9,243	7,076
West Helena city (pt.)[54]	8,383	6,107	4,717
James R. Bush twp.	1,033	1,125	1,315
Lake twp.	579	1,145	1,390
L'Anguille twp.	32	39	37
Marion twp.	1,703	2,004	2,109
Mooney twp.	1,700	2,374	2,082
St. Francis twp.	12,623	12,589	13,033
Helena city[54]	11,500	11,236	8,546
West Helena city (pt.)[54]	2	...	...
Searcy twp.	2,241	2,981	3,053
Spring Creek twp.	2,786	3,038	3,347
Tappan twp.	3,138	3,805	3,479
Elaine city[54]	898	744	634
PIKE COUNTY	7,864	10,032	11,786
Antoine twp.	415	507	636
Brewer twp.	156	333	523
Caney Fork twp.	43	62	82
Clark twp.[55]	1,932	1,881	1,908
Glenwood town	840	843	854
Eagle twp.	182	209	368
Missouri twp.	852	1,145	1,217
Delight city[55]	446	574	481
Mountain twp.	224	406	462
Muddy Fork twp.	186	266	426
Pike City twp.[55]	198	305	485
Saline twp.	419	639	918
Self Creek twp.	401	377	578
Daisy town	86	74	82
Thompson twp.[55]	1,895	2,410	2,441
Murfreesboro city[55]	1,096	1,079	835
White twp.	357	542	716
Wolf Creek twp.	604	950	1,026
Antoine town	163	209	233
POINSETT COUNTY	30,834	39,311	37,670
Bolivar twp.	3,506	4,186	3,948
Harrisburg city[56]	1,481	1,498	1,193
Dobson twp.	579	638	670
Greenfield twp.	1,232	1,745	2,036
Greenwood twp.	3,606	5,919	5,757
Lepanto city	Δ1,157	1,683	1,198
Little River twp.	5,168	5,851	5,748
Marked Tree city[56]	3,216	2,878	2,685
Lunsford twp.	2,721	4,335	3,785
Owen twp.	1,308	1,569	884
Fisher town	303	289	205
Waldenburg town[56]	113	...	...
Scott twp.	1,376	2,251	2,231
Tyronza twp.	3,142	4,632	4,580
Deckerville town	27	46	30
Tyronza town	601	656	639
West Prairie twp.	1,289	1,399	1,212
Weiner city[56]	669	644	447
Willis twp.	6,907	6,786	6,819
Trumann city[56]	4,511	3,744	3,381
POLK COUNTY	11,981	14,182	15,832
Acorn twp.	505	556	569
Big Fork twp.	134	177	341
Cedar twp.	78	103	200
Center twp.	4,970	5,064	4,300
Mena city	4,388	4,445	3,510
Cove twp.	743	958	1,285
Hatfield town	337	364	437
Eagle twp.	255	421	525
POLK COUNTY--Con.			
Faulkner twp.	9	42	111
Freedom twp.	245	290	527
Fulton twp.	337	466	622
Gap Springs twp.	84	105	195
Mill Creek twp.	129	229	329
Mountain twp.	350	492	838
Ouachita twp.	382	442	436
Ozark twp.	1,474	2,016	2,328
Grannis town	185	193	225
Wickes town	368	401	121
Potter twp.	706	736	696
Rich Mountain twp.	101	112	402
White twp.	1,479	1,973	2,128
Cove town	320	405	381
POPE COUNTY	21,177	23,291	25,682
Allen twp.	37	59	155
Bayliss twp.	257	323	570
Burnett twp.	177	243	456
Center twp.	156	228	278
Clark twp.	1,040	1,340	1,687
London town	282	353	418
Convenience twp.	384	350	445
Dover twp.	1,207	1,484	1,715
Dover city[57]	525	510	493
Freeman twp.	69	121	192
Galla Creek twp.	717	726	868
Pottsville town	250	224	308
Griffin twp.	302	555	775
Gum Log twp.	330	394	596
Hill twp.	30	53	106
Hogan twp.	113	76	61
Holla Bend twp.	200	365	773
Illinois twp.	10,811	10,306	8,622
Russellville city[57]	8,921	8,166	5,927
Independence twp.	50	67	78
Jackson twp.	541	674	915
Lee twp.	239	541	775
Liberty twp.	306	433	572
Martin twp.	599	863	1,135
Moreland twp.	288	299	392
North Fork twp.	12	63	86
Phoenix twp.	148	203	211
Sand Spring twp.	32	93	155
Smyrna twp.	172	279	257
Sulphur twp.	96	140	141
Valley twp.	406	470	699
Wilson twp.	2,458	2,543	2,967
Atkins city	1,391	1,291	1,322
PRAIRIE COUNTY	10,515	13,768	15,304
Belcher twp.	189	233	331
Bullard twp.	196	401	516
Calhoun twp.	531	929	1,215
Center twp.	363	533	651
Des Arc twp.	287	460	614
Hazen twp.	2,095	2,053	2,153
Hazen city[58]	1,456	1,270	819
Hickory Plain twp.	696	1,064	1,085
Lower Surrounded Hill twp.	1,122	1,462	1,470
Fredonia town	350	406	395
Roc Roe twp.	699	1,039	1,049
Ulm town	140	131	146
Tyler twp.	450	502	618
Union twp.	118	271	377
Upper Surrounded Hill twp.	310	499	541
Watensaw twp.	1,263	1,549	1,908
De Valls Bluff town	654	830	686
White River twp.	2,196	2,773	2,776
Des Arc town[58]	1,482	1,612	1,410
PULASKI COUNTY[59]	242,980	196,685	156,085
Bayou Meto twp.	1,469	1,522	1,510
Big Rock twp.[59]	132,023	110,248	94,537
Cammack Village town	1,355	987	...
Little Rock city[59]	107,813	101,633	88,039
Brodie twp.	3,532	3,970	2,047
Campbell twp.	3,312	1,479	1,506
Eagle twp.	1,639	2,109	2,874
Fourche twp.	2,432	2,707	1,844
Alexander town (pt.)	144	166	123
Gray twp.	17,761	4,264	2,003
Jacksonville city[59]	14,488	2,474	...
Hill-Young twp.	71,441	44,856	28,945
North Little Rock city[59]	58,032	41,290	21,137
Sherwood city[59]	1,222	717	...
Maumelle twp.	249	527	725
Owen twp.	2,582	2,345	2,001
Roland twp.	762	828	1,025
Union twp.	3,691	2,516	1,992
Worthen twp.	2,087	1,328	1,420
RANDOLPH COUNTY[60]	12,520	15,982	18,319
Baker twp.	74	104	174
Bristow twp.	290	515	632
Butler twp.	53	120	132
Columbia twp.	526	612	630

ΔThe revised population total for Lepanto is 1,585. The figure in the table resulted from an omission which was discovered too late for inclusion in the detailed distributions.

See other footnotes at end of table, p. 19.

Table 7.—POPULATION OF COUNTIES, BY MINOR CIVIL DIVISIONS: 1940 TO 1960—Con.

["U" denotes an unincorporated place. For changes in boundaries, etc., between 1940 and 1950, see table 6 for this State in *U. S. Census of Population: 1950*, Vol. I or II. Total population of a place located in 2 or more minor civil divisions appears in table 8. Minor civil division figures for 1950 and 1940 do not necessarily add to county totals]

County and minor civil division	1960	1950	1940
RANDOLPH COUNTY--Con.			
Current River twp.	650	808	1,262
Biggers town	274	333	456
Davidson twp.	175	297	462
Demun twp.	5,008	5,311	4,539
Pocahontas city[60]	3,665	3,840	3,028
Eleven Points twp.	129	229	286
Elm Store twp.	85	177	265
Foster twp.	219	245	318
Ingram twp.	144	231	347
Jackson twp.	121	221	334
Janes Creek twp.	493	655	791
Ravenden Springs town	126	197	200
Little Black twp[60]	402	605	640
O'Kean twp.	618	855	965
O'Kean town	137	165	138
Reyno twp.	551	687	1,109
Reyno town	348	292	346
Richardson twp.	468	609	678
Maynard town	201	216	266
Roanoke twp.	691	744	912
Running Lake twp.	121	178	308
Shiloh twp.	252	351	415
Siloam twp.	317	517	594
Spring River twp.	150	188	250
Union twp.	245	433	518
Warm Springs twp.	175	302	440
Water Valley twp.	99	219	296
Wiley twp.	464	769	1,022
ST. FRANCIS COUNTY	33,303	36,841	36,043
Black Fish twp.	1,271	1,504	1,388
Franks twp.	2,420	3,155	3,213
Garland twp.	3,644	4,117	3,707
Hughes city[61]	1,960	1,686	1,004
Goodwin twp.	1,008	1,035	1,193
Griggs twp.	3,938	5,541	6,457
Madison town (pt.)[61]	...	...	...
Widener town	203	187	225
Heth twp.	2,409	3,314	3,475
Johnson twp.	1,167	1,433	1,830
L'Anguille twp.	816	1,051	1,226
Madison twp.	12,851	11,367	9,267
Forrest City[61]	10,544	7,607	5,699
Madison town (pt.)	750	718	838
Prairie twp.	1,394	1,482	1,420
Palestine town	532	420	345
Tolico twp.	1,573	1,956	1,908
Colt city[61]	394	267	259
Wheatley twp.	812	886	959
Wheatley town	443	406	362
SALINE COUNTY	28,956	23,816	19,163
Banner twp.	905	721	674
Bauxite twp.	885	2,945	2,063
Beaver twp.	371	365	453
Bryant twp.	1,754	1,315	704
Bryant city[62]	737	387	173
Dyer twp.	533	414	532
Fairplay twp.	596	477	518
Haskell twp.	3,856	3,445	2,663
Haskell town	215	209	171
Holland twp.	288	399	520
Hurricane twp.	491	397	502
Jefferson twp.	144	216	341
Kentucky twp.	347	339	344
Liberty twp.	258	278	287
Marble twp.	65	71	124
Newcomb twp.	318	292	326
Otter twp.	566	487	525
Alexander town (pt.)	19	...	...
Owen twp.	871	574	773
Alexander town (pt.)	14	28	11
Salem twp.	944	727	678
Saline twp.	14,552	9,106	5,693
Benton city[62]	10,399	6,277	3,502
Shaw twp.	311	373	412
Smith twp.	209	230	284
Traskwood twp.	524	472	522
Traskwood town	205	199	226
Union twp.	168	165	203
Walnut Bottom twp.	...	8	22
SCOTT COUNTY	7,297	10,057	13,300
Black Fork twp.	122	167	224
Blansett twp.	102	229	332
Brawley twp.	79	162	217
Brushy twp.	...	10	11
Cauthron twp.	132	205	333
Cedar twp.[63]	118	1,024	1,596
Coal twp.	256	271	434
Bates town	106	130	148
Denton twp.	183	258	319
Hickman twp.	2,948	3,211	3,452
Waldron city[63]	1,619	1,292	1,298
Hon twp.	264	369	496
Hunt twp.	209	274	347

County and minor civil division	1960	1950	1940
SCOTT COUNTY--Con.			
James twp.	106	138	209
Johnson twp.	35	104	109
Jones twp.	64	132	205
La Fave twp.	102	180	235
Lafayette twp.	87	194	345
Lamb twp.	218	219	298
Lewis twp.	858	975	1,316
Mansfield town (pt.)	307	270	364
Little Texas twp.	26	39	82
Mill Creek twp.	68	77	312
Mountain twp.	415	477	585
Mount Pleasant twp.	241	284	435
Oliver twp.	50	79	131
Park twp.	354	565	746
Tate twp.	92	109	137
Tomlinson twp.	168	305	394
SEARCY COUNTY	8,124	10,424	11,942
Bear Creek twp.	2,228	2,426	2,060
Marshall city	1,095	1,189	822
Beaver twp.	162	204	259
Big Creek twp.	770	821	781
Calf Creek twp.	465	784	1,183
Campbell twp.	180	300	397
Clark twp.	84	169	188
Long Creek twp.	152	161	310
Maumee twp.	63	81	127
Mount Pleasant twp.	273	505	495
Mount Vernon twp.	139	148	164
Prairie twp.	456	587	653
Red River twp.	207	223	328
Richland twp.	132	274	496
Rock Creek twp.	405	440	403
St. Joe twp.	574	638	743
Shady Grove twp.	77	123	145
Spring twp.	423	580	891
Sulphur Springs twp.	111	136	262
Tomahawk twp.	288	470	550
Gilbert town	52	51	106
Wileys Cove twp.	935	1,354	1,507
Leslie city	506	610	779
SEBASTIAN COUNTY	66,685	64,202	62,809
Bass Little twp.	471	615	852
Beverly twp.	322	433	411
Big Creek twp.	939	1,033	1,024
Lavaca city[64]	392	373	340
Bill Johnson twp.	103	233	585
Bloomer twp.	439	429	661
Center twp.	1,863	2,155	2,165
Greenwood town	1,558	1,634	1,219
Cole twp.	676	974	1,329
Hackett city[64]	328	440	436
Dayton twp.	333	477	753
Diamond twp.	898	1,151	1,377
Huntington town	560	744	863
Mansfield town (pt.)[64]	16	...	...
Hartford twp.	757	1,247	1,921
Hartford city	531	865	1,189
Iuland twp.	227	301	751
Jim Fork twp.	490	718	1,170
Midland town	261	356	560
Lon Norris twp.	1,555	951	751
Marion twp.	753	989	1,332
Bonanza town	247	361	486
Mississippi twp.	242	368	423
Mont Sandals twp.	1,320	1,324	1,307
Barling town[64]	770	...	...
Prairie twp.	282	470	494
Rogers twp.	544	627	1,012
Sugarloaf twp.	932	1,138	1,232
Mansfield town (pt.)	558	599	638
Upper twp.	53,180	48,103	40,912
Fort Smith city[64]	52,991	47,942	36,584
Washburn twp.	210	280	475
White Oak twp.	149	186	264
Unorganized territory	...	...	747
SEVIER COUNTY	10,156	12,293	15,248
Bear Creek twp.	4,213	4,598	4,681
De Queen city[65]	2,859	3,015	3,055
Ben Lomond twp.	302	390	646
Ben Lomond town	157	284	406
Buckhorn twp.	110	188	206
Clear Creek twp.	1,986	2,336	3,424
Horatio town	722	776	809
Jefferson twp.	126	162	299
Mill Creek twp.	61	134	252
Mineral twp.	692	998	1,105
Gillham town	177	207	238
Monroe twp.	556	538	788
Paraclifta twp.	207	327	361
Red Colony twp.	1,090	1,549	1,932
Lockesburg town	511	714	764
Saline twp.	266	386	546
Washington twp.	547	687	1,008
Paraloma town	94	186	143

County and minor civil division	1960	1950	1940
SHARP COUNTY	6,319	8,999	11,497
Big Creek twp.	199	306	504
Cave twp.	831	852	862
Cave City (pt.)[66]	454	442	427
Davidson twp.	145	314	436
East Sullivan twp.	183	274	...
Hardy twp.	871	959	1,291
Hardy town	555	599	721
Highland twp.	183	213	332
Jackson twp.	405	563	731
Williford town	195	213	272
Johnson twp.	170	226	191
Sidney town (pt.)	8	...	...
Lave Creek twp.	114	197	358
Lower North twp.	235	253	...
Morgan twp.	178	213	369
North Big Rock twp.	181	315	...
North Lebanon twp.[66]	72	...	...
North Union twp.	270	235	...
Piney Fork twp.	491	805	907
Evening Shade town	232	360	347
Richwoods twp.	523	753	968
Ash Flat town	192	265	315
Scott twp.	314	579	792
South Big Rock twp.	104	147	...
South Lebanon twp.[66]	95	...	...
South Union twp.	145	327	...
Strawberry twp.	175	312	440
Upper North twp.	171	285	...
Washington twp.	92	247	267
West Sullivan twp.	172	259	...
Sidney town (pt.)	89	120	...
STONE COUNTY	6,294	7,662	8,603
Bellmore twp.	117	93	195
Blue Mountain twp.	1,895	1,879	1,481
Mountain View city[67]	983	1,043	745
Bryan twp.	113	111	170
Chalybeate Springs twp.	20	103	90
Cove twp.	104	142	201
Farris twp.	248	373	449
Flag twp.	118	189	217
Franklin twp.	318	329	395
Harris twp.	316	390	501
Herd twp.	110	133	173
Hixson twp.	68	74	133
Jones twp.	46	94	71
Liberty twp.	143	202	200
Locust Grove twp.	180	260	417
Northwest twp.	276	363	355
Red River twp.	72	191	241
Redstripe twp.	203	307	389
Richwoods twp.	213	284	356
Roasting Ear twp.	165	197	144
Smart twp.	58	129	210
Sylamore twp.	355	389	477
Timbo twp.	287	413	464
Turkey Creek twp.	186	274	345
Union twp.	306	353	380
Wallace twp.	127	162	206
Washington twp.	141	117	166
Wilson twp.	109	111	155
UNION COUNTY	49,518	49,686	50,461
Boone twp.	850	1,033	1,015
Cornie twp.	421	660	1,052
El Dorado twp.	30,937	28,170	23,776
El Dorado city[68]	25,292	23,076	15,858
Franklin twp.	1,771	1,698	2,115
Calion town[68]	544	536	712
Garner twp.	441	717	1,184
Harrison twp.	952	1,036	1,610
Henderson twp.	934	1,431	1,517
Junction City[68]	749	1,013	797
Jackson twp.	694	883	1,152
Johnson twp.	1,301	1,690	1,997
Lapile twp.	3,447	3,628	4,390
Huttig town	936	1,038	1,379
Strong city[68]	741	839	762
Norphlet twp.	1,972	2,110	3,027
Norphlet town	459	653	695
Smackover twp.	3,515	3,813	3,979
Smackover city	2,434	2,495	2,235
Tubal twp.	385	520	798
Van Buren twp.	622	829	1,306
Wesson twp.	401	544	748
Wilmington twp.	875	924	795
VAN BUREN COUNTY	7,228	9,687	12,518
Archey Valley twp.	186	223	369
Barnett twp.	423	611	776
Bradley twp.	490	748	1,085
Bee Branch town	63	137	151
Cadron twp.	235	222	363
Cargile twp.	143	283	389
Choctaw twp.	328	487	539
Cleveland twp.	170	200	287
Craig twp.	455	653	971
Culpepper twp.	264	389	556

See footnotes at end of table, p. 19.

Table 7.—POPULATION OF COUNTIES, BY MINOR CIVIL DIVISIONS: 1940 TO 1960—Con.

["U" denotes an unincorporated place. For changes in boundaries, etc., between 1940 and 1950, see table 6 for this State in *U. S. Census of Population: 1950*, Vol. I or II. Total population of a place located in 2 or more minor civil divisions appears in table 8. Minor civil division figures for 1950 and 1940 do not necessarily add to county totals]

County and minor civil division	1960	1950	1940
VAN BUREN COUNTY--Con.			
Davis twp.	249	314	409
Griggs twp.	1,883	2,043	1,924
Clinton city	744	853	915
Grove twp.	20	38	83
Hartsugg twp.	78	159	320
Holly twp.	226	282	250
Liberty twp.	115	177	350
Linn Creek twp.	173	239	320
Mountain twp.	148	178	269
Red River twp.	158	300	407
Sulphur Springs twp.	102	230	291
Union twp.	773	991	1,314
Shirley town	197	259	365
Washington twp.	311	432	508
Wheeler twp.	273	447	585
White Oak twp.	25	41	153
WASHINGTON COUNTY	55,797	49,979	41,114
Boston twp.	160	338	432
Brush Creek twp.	817	894	1,029
Cane Hill twp.	599	712	898
Center twp.	1,670	1,293	1,310
Farmington town[69]	216	...	...
Cove Creek twp.	326	475	755
Crawford twp.	318	440	504
Durham twp.	394	483	531
Dutch Mills twp.	209	325	382
Elm Springs twp.	1,213	1,070	1,357
Elm Springs town	238	217	156
Goshen twp.	555	589	616
Greenland twp.	850	881	847
Greenland town	127	164	114
Harmon twp.	485	581	627
Illinois twp.	448	525	668
Johnson twp.	1,067	1,059	895
Springdale city (pt.)[69]	20	...	...
Lees Creek twp.	209	335	413
Litteral twp.	665	726	794
Marrs Hill twp.	413	422	557
Morrow twp.	363	424	399
Prairie twp.	24,487	20,734	13,124
Fayetteville city[69]	20,274	17,071	8,212
Prairie Grove twp.	1,665	1,568	1,595
Prairie Grove city	1,056	939	887
Price twp.	315	361	407
Reed twp.	250	373	550
Rhens Mill twp.	210	280	366
Richland twp.	721	738	814
Springdale twp.	12,061	8,410	5,133
Springdale city (pt.)[69]	10,056	5,835	3,319
Starr Hill twp.	1,522	1,564	1,613
Lincoln city[69]	820	771	720
Tontitown twp.	634	630	...
Tontitown town	209	203	189
Valley twp.	395	480	667
Vineyard twp.	240	363	469
Wedington twp.	140	218	288
West Fork twp.	1,036	1,000	928
West Fork city[69]	350	351	359
White River twp.	306	439	639
Winslow twp.	779	1,018	1,226
Winslow town	183	248	248
Wyman twp.	275	231	281
WHITE COUNTY	32,745	38,040	37,176
Albion twp.	164	226	230
Antioch twp.	173	280	435
Bald Knob twp.	2,891	3,470	3,028
Bald Knob city[70]	1,705	2,022	1,445
Big Creek twp.	967	1,295	1,263
Pangburn city[70]	489	669	595
Cadron twp.	202	263	369
Cane twp.	348	544	530
Chrisp twp.	171	281	363
Clay twp.	231	317	444
Cleveland twp.	52	85	115
Coffey twp.	260	506	592
Coldwell twp.	260	444	528
Crosby twp.	173	289	327
Cypert twp.	398	670	492
Denmark twp.	404	475	454
Des Arc twp.	361	463	626
Dogwood twp.	738	1,021	947
Griffithville town	172	207	244
El Paso twp.	287	416	451
Francure twp.	265	437	581
Garner twp.	444	600	513
Gravel Hill twp.	96	171	234
Gray twp.	8,607	7,045	5,085
Searcy city (pt.)[70]	7,272	6,024	3,670
Gum Springs twp.	575	514	594
Searcy city (pt.)[70]	...	...	...
Guthrie twp.	495	777	853
Harrison twp.	2,828	3,341	3,411
Judsonia city[70]	977	1,122	1,011
Hartsell twp.	463	591	692
Higginson twp.	536	572	606
Higginson town	183	131	166
Jackson twp.	259	353	308
Jefferson twp.	108	224	307
Joy twp.	223	362	416
Kensett twp.	1,641	1,586	1,495
Kensett city[70]	905	829	827
Kentucky twp.	477	712	983
Liberty twp.	1,519	1,697	1,519
Bradford city[70]	779	720	681
McRae twp.	905	1,178	1,338
McRae city[70]	428	414	420
Marion twp.	242	294	329
Letona town	141	164	186
Marshall twp.	281	439	598
Mount Pisgah twp.	125	149	233
Red River twp.	474	775	909
West Point town	97	115	145
Royal twp.	213	379	473
Russell twp.	559	847	1,002
Russell town	203	241	206
Union twp.	2,541	2,757	2,521
Beebe city[70]	1,697	1,192	1,189
Velvet Ridge twp.	469	744	500
Walker twp.	320	451	482
WOODRUFF COUNTY	13,954	18,957	22,133
Augusta twp.	3,976	4,887	5,833
Augusta city	2,272	2,317	2,235
Barnes twp.	558	976	1,269
Cache twp.	674	975	1,464
Caney twp.	696	972	1,134
Hunter town	202	286	335
Cotton Plant twp.	2,563	3,096	3,007
Cotton Plant city[71]	1,704	1,838	1,778
Dent twp.	281	417	472
De View twp.	2,251	2,825	3,087
McCrory city[71]	1,053	1,115	1,010
Patterson town	324	357	284
Franks twp.	221	427	525
Freeman twp.	562	828	1,031
Garden twp.	268	590	957
Point twp.	825	1,367	1,618
Pumpkin Bend twp.	428	683	516
White River twp.	651	914	1,220
YELL COUNTY	11,940	14,057	20,970
Bluffton twp.	229	340	532
Briggsville twp.	186	243	438
Centerville twp.	560	792	1,105
Compton twp.	87	63	104
Crawford twp.	166	117	505
Danville twp.	1,372	1,347	1,665
Danville city[72]	955	829	1,010
Dardanelle twp.[72]	3,069	2,678	2,911
Dardanelle city	2,098	1,772	1,807
Dutch Creek twp.	119	215	356
Ferguson twp.	731	984	1,159
Belleville city[72]	273	372	411
Galla Rock twp.	276	328	601
Gilkey twp.	149	162	411
Gravelly Hill twp.	198	367	676
Herring twp.	136	226	352
Ions Creek twp.	43	159	261
Lamar twp.[72]	753	870	1,144
Plainview city[72]	548	637	704
Magazine twp.	516	735	1,062
Mason twp.[72]	182	215	352
Birta town	52	78	58
Mountain twp.	77	88	243
Prairie twp.	224	314	517
Reed Keathly twp.	43	63	297
Richland twp.	181	298	577
Riley twp.	626	856	1,177
Havana city[72]	277	348	449
Rover twp.	188	215	354
Sulphur Springs twp.	133	149	285
Ward twp.	1,135	1,153	1,360
Ola city[72]	805	880	839
Waveland twp.	241	322	585
Wilson twp.	320	562	1,115

[1] ARKANSAS.--Parts of Gum Pond township annexed to Stuttgart city. Gillett city returned in 1950 as a town.

[2] ASHLEY.--Parts of Egypt township annexed to Crossett city. Hamburg city returned in 1950 as a town.

[3] BAXTER.--Lakeview village incorporated from part of Grover township. Part of Mountain Home township annexed to Mountain Home city.

[4] BENTON.-- Sulphur Springs, Pea Ridge, and Cave Springs cities returned in 1950 as towns. Part of Esculapia township annexed to Rogers city. Gentry town returned as Gentry City town in 1950. Part of Hico township annexed to Siloam Springs city. Highhill town incorporated from part of Hoover township. Part of Osage township annexed to Bentonville city.

[5] BOONE.--Part of North Harrison, South Harrison, and Bellefonte townships annexed to Harrison city. Harrison city returned in North Harrison and South Harrison townships only in 1950. Sugar Loaf village incorporated from part of Sugar Loaf township.

[6] BRADLEY.--Parts of Pennington township annexed to Warren city.

[7] CALHOUN.--Thornton town incorporated from parts of Caswell and Moro townships. Part of Locust Bayou, Huey, Polk, and River townships disorganized. Woodberry city incorporated from part of Polk township. Hampton city returned in 1950 as a town.

[8] CARROLL.--Blue Eye, Oak Grove, and Beaver towns not returned separately in 1950. Parts of Cedar township annexed to Eureka Springs city. Part of Prairie township annexed to Berryville city. Berryville city returned in 1950 as a town. Part of Hickory township annexed to Green Forest city.

[9] CHICOT.--Part of Carlton township annexed to Lake Village city. Part of Planters township annexed to Eudora city. Eudora city returned in Planters township only in 1950.

[10] CLARK.--Parts of Caddo township annexed to Arkadelphia city. Amity town changed to city since 1950.

[11] CLAY.--Current River township annexed to Little Black township, Randolph County. McDougal town incorporated from parts of Bennett and Bradshaw townships. Part of Kilgore township annexed to Corning city. St. Francis town changed to city since 1950. Part of Oak Bluff township annexed to Rector city. Part of Pollard township annexed to Pollard town. Part of St. Francis township annexed to Piggott city.

[12] CLEBURNE.--Heber Springs town changed to city since 1950. Part of Heber township annexed to Heber Springs city. Part of Saline township annexed to Higden town.

[13] CLEVELAND.--Kingsland town changed to city since 1950. Rison city returned in 1950 as a town.

[14] COLUMBIA.--McNeil, Waldo, and Taylor towns changed to cities since 1950. Parts of Magnolia township annexed to Magnolia city. Parts of Lamartine and Warren townships annexed to Waldo city.

[15] CONWAY.--Parts of Welborn township annexed to Morrilton city. Plumerville town changed to city since 1950.

[16] CRAIGHEAD.--Monette city returned in 1950 as a town. Part of Lake City township annexed to Lake City town. Parts of Jonesboro and Nettleton townships annexed to Jonesboro city. Nettleton town disincorporated and area annexed to Jonesboro city.

[17] CRAWFORD.--Part of Maxey township annexed to Mulberry city. Mulberry city returned in 1950 as a town. Part of Van Buren township annexed to Van Buren city.

[18] CRITTENDEN.--Old River township annexed to Fogleman township. Gilmore town incorporated from part of Fogleman township. Part of Fogleman township annexed to Turrell town. Part of Jasper township annexed to Marion city. Marion city returned in 1950 as a town. Parts of Mississippi and Proctor townships annexed to West Memphis city and part of West Memphis city detached and area reverted to Mississippi township.

[19] CROSS.--Part of Wynne township annexed to Wynne city. Part of Tyronza township annexed to Parkin city.

[20] DALLAS.--Carthage town changed to city since 1950. Part of Fordyce township annexed to Fordyce city.

[21] DESHA.--Parts of Bowie township annexed to McGehee city. Part of Franklin township annexed to Arkansas City town and parts of Arkansas City town detached and area reverted to Franklin township. Parts of Randolph township annexed to Dumas city and part of Dumas city detached and area reverted to Randolph township. Watson town changed to city since 1950.

[22] DREW.--Parts of Marion township annexed to Monticello city.

[23] FAULKNER.--Part of Cadron township annexed to Conway city. Wooster town incorporated from part of Clifton township.

[24] FRANKLIN.--Part of White Oak township annexed to Ozark city. Branch and Altus towns changed to cities since 1950.

[25] FULTON.--Salem town changed to city since 1950. Part of Benton township annexed to Salem city.

[26] GARLAND.--Cedar Glades township annexed to Bear and Davis townships. Parts of Hot Springs township annexed to Hot Springs city.

[27] GRANT.--Poyen town incorporated from part of Fenter township. Part of Merry Green township annexed to Sheridan city.

Table 7.—POPULATION OF COUNTIES, BY MINOR CIVIL DIVISIONS: 1940 TO 1960—Con.

[28] GREENE.--Part of Clark township annexed to Paragould city and part of Paragould city detached and area reverted to Clark township. Center Hill town incorporated from part of Spring Grove township.

[29] HEMPSTEAD.--Part of Miller County annexed to Bois d' Arc township. Blevins and Washington towns changed to cities since 1950. Parts of De Roane township annexed to Hope city.

[30] HOT SPRING.--Parts of Fenter township annexed to Malvern city. Rockport town incorporated from part of Fenter township.

[31] HOWARD.--Part of Nashville township annexed to Nashville city. Mineral Springs town changed to city since 1950.

[32] INDEPENDENCE.--Cave City returned in Sharp County only in 1950. Cave City town changed to city since 1950. Newark town changed to city since 1950. Oil Trough city incorporated from part of Christian township. Part of Ruddell township annexed to Batesville city.

[33] IZARD.--Part of Union township annexed to Calico Rock city. Calico Rock and Melbourne cities returned in 1950 as towns.

[34] JACKSON.--Tuckerman and Swifton towns changed to cities since 1950. Part of Grubbs township annexed to Grubbs town. Campbell Station town incorporated from part of Jefferson township. Diaz town incorporated from part of Union township.

[35] JEFFERSON.--Parts of Vaugine township annexed to Pine Bluff city.

[36] JOHNSON.--Lamar town changed to city since 1950.

[37] LAFAYETTE.--Buckner town changed to city since 1950. Part of Steel township annexed to Lewisville city.

[38] LAWRENCE.--College City town incorporated from parts of Cache and Campbell townships. Part of Campbell township annexed to Walnut Ridge city. Black Rock city returned in Black Rock township only in 1950. Hoxie city returned in 1950 as a town. Black Rock town changed to city since 1950.

[39] LEE.--Parts of Independence township annexed to Marianna city.

[40] LINCOLN.--Gould and Star City cities returned in 1950 as towns. Part of Cane Creek township annexed to Star City.

[41] LITTLE RIVER.--Arkinda town returned separately in Arkinda township in 1950 but was never incorporated. Ashdown city returned in Jefferson township only in 1950. Parts of Cleveland and Jefferson townships annexed to Ashdown city and part of Ashdown city detached and area reverted to Jefferson township. New Rocky Comfort town changed to city since 1950.

[42] LOGAN.--Ratcliff town changed to city since 1950.

[43] LONOKE.--Part of Carlisle township annexed to Carlisle city. Carlisle town changed to city since 1950. Austin town returned as Austin Station in 1950. Part of Gum Woods township annexed to England city. Coy town incorporated from part of Indian Bayou township. Part of Lonoke township annexed to Lonoke city. Cabot city returned in 1950 as a town.

[44] MADISON.--Piney township annexed to Alabama and California townships. Part of War Eagle township annexed to Huntsville city. Huntsville city returned in 1950 as a town.

[45] MARION.--Bull Shoals town incorporated from part of James Creek township. Part of White River township annexed to Flippin town.

[46] MILLER.--Part of Lost Prairie township annexed to Hempstead County. Part of Garland township annexed to Texarkana city.

[47] MISSISSIPPI.--Manila city returned in 1950 as a town. Part of Chickasawba township annexed to Blytheville city. Wilson town incorporated from part of Golden Lake township. Joiner town changed to city since 1950. Part of Monroe township annexed to Osceola city. Part of Neal township annexed to Leachville city. Leachville town changed to city since 1950.

[48] MONROE.--Part of Brinkley township annexed to Brinkley city.

[49] MONTGOMERY.--Pencil Bluff township organized from part of Polk township. Rock Springs township annexed to Missouri township.

[50] NEVADA.--Emmet town changed to city since 1950.

[51] NEWTON.--Jasper city returned in 1950 as a town.

[52] OUACHITA.--Chidester town changed to city since 1950. Parts of Ecore Fabre and Lafayette townships annexed to Camden city. Bearden city reported as a town in 1950.

[53] PERRY.--County partially redistricted since 1950. Perryville town changed to city since 1950.

[54] PHILLIPS.--Parts of St. Francis and Hornor townships annexed to West Helena city. Part of St. Francis township annexed to Helena city. Part of Tappan township annexed to Elaine city. Elaine city returned in 1950 as a town.

[55] PIKE.--Rosboro town disincorporated and area reverted to Clark township. Delight town changed to city since 1950. Pike City town disincorporated and area reverted to Pike City township. Kimberly town disincorporated and area reverted to Thompson township. Part of Thompson township annexed to Murfreesboro city.

[56] POINSETT.--Part of Bolivar township annexed to Harrisburg city. Harrisburg town changed to city since 1950. Part of Little River township annexed to Marked Tree city. Waldenburg town incorporated from part of Owen township. Weiner town changed to city since 1950. Part of Willis township annexed to Trumann city.

[57] POPE.--Dover town changed to city since 1950. Part of Illinois township annexed to Russellville city.

[58] PRAIRIE.--Part of White River township annexed to Des Arc town. Hazen town changed to city since 1950.

[59] PULASKI.--County partially redistricted since 1950. Badgett and Fourche townships annexed to Big Rock township and Little Rock city. Little Rock city returned in Badgett and Big Rock townships in 1950. Part of Big Rock township annexed to Little Rock city. Part of Gray township annexed to Jacksonville city. Part of Hill-Young township annexed to North Little Rock city. Sherwood and Jacksonville towns changed to cities since 1950.

[60] RANDOLPH.--Part of Clay County annexed to Little Black township. Parts of Demun township annexed to Pocahontas city.

[61] ST. FRANCIS.--Part of Garland township annexed to Hughes city. Colt and Hughes towns changed to cities since 1950. Madison town returned in Madison township only in 1950. Part of Madison township annexed to Forrest City.

[62] SALINE.--Bryant town changed to city since 1950. Parts of Bryant township annexed to Bryant city. Parts of Saline township annexed to Benton city.

[63] SCOTT.--Forester town disincorporated and area reverted to Cedar township. Waldron city returned in 1950 as a town.

[64] SEBASTIAN.--Part of Big Creek township annexed to Lavaca city. Lavaca town changed to city since 1950. Part of Cole township annexed to Hackett city. Mansfield town returned in Scott County and Sugarloaf township only in 1950. Barling town incorporated from part of Mont Sandals township. Part of Upper township annexed to Fort Smith city.

[65] SEVIER.--Part of Bear Creek township annexed to De Queen city.

[66] SHARP.--North Lebanon and South Lebanon townships organized from Lebanon township. Part of Cave township annexed to Cave City. Cave City returned in Sharp County only in 1950. Cave City town changed to city since 1950.

[67] STONE.--Mountain View town changed to city since 1950.

[68] UNION.--Parts of El Dorado township annexed to El Dorado city. Part of Franklin township annexed to Calion town. Junction City town changed to city since 1950. Strong city returned in 1950 as a town.

[69] WASHINGTON.--Part of Center township annexed to Farmington town. Farmington town not returned separately in 1950. Parts of Springdale and Johnson townships annexed to Springdale city. Parts of Prairie township annexed to Fayetteville city. Part of Starr Hill township annexed to Lincoln city. Lincoln city returned in 1950 as a town. West Fork town changed to city since 1950.

[70] WHITE.--Bald Knob, Bradford, Judsonia, McRae, and Pangburn towns changed to cities since 1950. Part of Gray and Gum Springs townships annexed to Searcy city. Kensett and Beebe cities returned in 1950 as towns. Part of Union township annexed to Beebe city. Part of McRae township annexed to McRae city.

[71] WOODRUFF.--McCrory and Cotton Plant cities returned in 1950 as towns.

[72] YELL.--Danville city returned in 1950 as a town. Delaware township annexed to Dardanelle township. Belleville, Havana, Plainview, and Ola towns changed to cities since 1950. Dawson township annexed to Lamar township. Part of Lamar township returned as Lower Lafave township in 1950. Part of Mason township returned as Rose Creek township in 1950.

Table 8.—POPULATION OF ALL INCORPORATED PLACES AND OF UNINCORPORATED PLACES OF 1,000 OR MORE: 1940 TO 1960

["U" denotes an unincorporated place. Asterisk (*) denotes an incorporated place under 2,500 located in an urbanized area]

Place	County	1960	1950	1940
Adona	Perry	154	194	218
Alexander	Pulaski, Saline	177	194	134
Algoa	Jackson	57	73	134
Alicia	Lawrence	236	299	333
Alma	Crawford	1,370	1,228	774
Almyra	Arkansas	240	235	233
Alpena	Boone	283	304	313
Altheimer	Jefferson	979	680	494
Altus	Franklin	392	431	541
Amagon	Jackson	234	181	...
Amity	Clark	543	591	608
Antoine	Pike	163	209	233
Arkadelphia	Clark	8,069	6,819	5,078
Arkansas City	Desha	783	1,018	1,446
Ashdown	Little River	2,725	2,738	2,332
Ash Flat	Sharp	192	265	315
Athens	Howard	67	57	74
Atkins	Pope	1,391	1,291	1,322
Augusta	Woodruff	2,272	2,317	2,235
Austin[1]	Lonoke	210	154	145
Bald Knob	White	1,705	2,022	1,445
Banks	Bradley	233	240	248
Barling[2]	Sebastian	770	...	...
Bates	Scott	106	130	148
Batesville	Independence	6,207	6,414	5,267
Bay	Craighead	627	500	357
Bearden	Ouachita	1,268	1,300	961
Beaver[3]	Carroll	24	...	...
Beebe	White	1,697	1,192	1,189
Bee Branch	Van Buren	63	137	151
Belleville	Yell	273	372	411
Ben Lomond	Sevier	157	284	406
Benton	Saline	10,399	6,277	3,502
Bentonville	Benton	3,649	2,942	2,359
Berryville	Carroll	1,999	1,753	1,482
Bigelow	Perry	231	292	377
Big Flat	Baxter	217	197	210
Biggers	Randolph	274	333	456
Birta	Yell	52	78	58
Black Oak	Craighead	220	261	329
Black Rock	Lawrence	554	662	769
Blevins	Hempstead	198	271	331
Blue Eye[3]	Carroll	69	...	...
Blue Mountain	Logan	94	122	191
Blytheville	Mississippi	20,797	16,234	10,652
Bonanza	Sebastian	247	361	486
Bono	Craighead	339	352	248
Booneville	Logan	2,690	2,433	2,324
Bradford	White	779	720	681
Bradley	Lafayette	712	444	409
Branch	Franklin	258	308	390
Brickeys	Lee	62	62	90
Brinkley	Monroe	4,636	4,173	3,409
Brookland	Craighead	301	334	276
Bryant	Saline	737	387	173
Buckner	Lafayette	289	335	450
Bull Shoals[2]	Marion	268	...	...
Burdette	Mississippi	115	122	110
Cabot	Lonoke	1,321	1,147	741
Calico Rock	Izard	773	963	738
Calion	Union	544	536	712
Camden	Ouachita	15,823	11,372	8,975
Cammack Villages	Pulaski	1,355	987	...
Campbell Station[2]	Jackson	140	...	...

[1] Austin returned as Austin Station in 1950.
[2] Incorporated since 1950.
[3] Not returned separately in 1950.

Table 8.—POPULATION OF ALL INCORPORATED PLACES AND OF UNINCORPORATED PLACES OF 1,000 OR MORE: 1940 TO 1960—Con.

["U" denotes an unincorporated place. Asterisk (*) denotes an incorporated place under 2,500 located in an urbanized area]

Place	County	1960	1950	1940
Caraway	Craighead	821	970	477
Carlisle	Lonoke	1,514	1,396	1,080
Carthage	Dallas	528	533	687
Casa	Perry	184	184	245
Cash	Craighead	141	188	186
Cave City[1]	Independence, Sharp	540	442	427
Cave Springs	Benton	281	267	285
Cedarville	Crawford	52	43	111
Center Hill[2]	Greene	306	...	...
Center Point	Howard	136	162	244
Centerton	Benton	177	200	219
Charleston	Franklin	1,036	968	958
Cherry Valley	Cross	455	521	...
Chester	Crawford	99	120	207
Chidester	Ouachita	348	425	508
Clarendon	Monroe	2,293	2,547	2,551
Clarksville	Johnson	3,919	4,343	3,118
Cleveland	Conway	79	59	99
Clinton	Van Buren	744	853	915
Coal Hill	Johnson	704	873	1,040
College City[2]	Lawrence	358	...	...
Collins	Drew	107	183	222
Colt	St. Francis	394	267	259
Conway	Faulkner	9,791	8,610	5,782
Corning	Clay	2,192	2,045	1,619
Cotter	Baxter	683	1,089	903
Cotton Plant	Woodruff	1,704	1,838	1,778
Cove	Polk	320	405	381
Coy[2]	Lonoke	206	...	...
Crawfordsville	Crittenden	744	680	656
Crossett	Ashley	5,370	4,619	4,891
Cushman	Independence	241	314	427
Daisy	Pike	86	74	82
Dalark	Dallas	123	142	152
Danville	Yell	955	829	1,010
Dardanelle	Yell	2,098	1,772	1,807
Datto	Clay	167	176	198
Decatur	Benton	415	350	358
Deckerville	Poinsett	27	46	30
Delaplaine	Greene	186	208	180
Delight	Pike	446	574	481
Dell	Mississippi	383	384	323
Denning	Franklin	227	268	341
De Queen	Sevier	2,859	3,015	3,055
Dermott	Chicot	3,665	3,601	3,083
Des Arc	Prairie	1,482	1,612	1,410
De Valls Bluff	Prairie	654	830	686
De Witt	Arkansas	3,019	2,843	2,498
Diaz[2]	Jackson	348	...	...
Dierks	Howard	1,276	1,253	1,459
Dover	Pope	525	510	493
Dryden	Craighead	18	43	51
Dumas	Desha	3,540	2,512	2,323
Dyer	Crawford	450	398	513
Earle	Crittenden	2,391	2,375	1,872
Edmondson	Crittenden	288	283	308
Elaine	Phillips	898	744	634
El Dorado	Union	25,292	23,076	15,858
Elm Springs	Washington	238	217	156
Emerson	Columbia	350	523	501
Emmet	Nevada	474	482	465
England	Lonoke	2,861	2,136	2,027
Euclid Heights (U)	Garland	2,030	2,090	...
Eudora	Chicot	3,598	3,072	1,808
Eureka Springs	Carroll	1,437	1,958	1,770
Evening Shade	Sharp	232	360	347
Everton	Boone	118	198	190
Farmington[3]	Washington	216	...	...
Fayetteville	Washington	20,274	17,071	8,212
Fisher	Poinsett	303	289	205
Flippin	Marion	433	646	332
Fordyce	Dallas	3,890	3,754	3,429
Forrest City	St. Francis	10,544	7,607	5,699
Fort Smith	Sebastian	52,991	47,942	36,584
Fouke	Miller	394	336	368
Fountain Hill	Ashley	230	320	267
Fourche	Perry	48	51	88
Franklin	Izard	75	100	100
Fredonia	Prairie	350	406	395
Friendship	Hot Spring	162	179	272
Fulton	Hempstead	309	385	485
Garfield	Benton	48	83	104
Garland	Miller	377	351	325
Gassville	Baxter	233	273	228
Gateway	Benton	63	97	57
Gentry[4]	Benton	686	729	726
Gilbert	Searcy	52	51	106
Gillett	Arkansas	674	774	781
Gillham	Sevier	177	207	238
Gilmore[2]	Crittenden	438	...	...
Glenwood	Pike	840	843	854
Gould	Lincoln	1,210	1,076	908
Grady	Lincoln	622	517	472
Grannis	Polk	185	193	225
Gravette	Benton	855	894	865
Graysonia	Clark	...	...	2
Greenbrier	Faulkner	401	375	...
Green Forest	Carroll	1,038	738	755
Greenland	Washington	127	164	114
Greenway	Clay	179	288	303
Greenwood	Sebastian	1,558	1,634	1,219
Griffithville	White	172	207	244
Grubbs	Jackson	360	313	345
Guion	Izard	222	219	250
Gurdon	Clark	2,166	2,390	2,045
Hackett	Sebastian	328	440	436
Halley	Desha	213	149	119
Hamburg	Ashley	2,904	2,655	1,939
Hampton	Calhoun	1,011	838	686
Hardy	Sharp	555	599	721
Harrell	Calhoun	267	342	273
Harrisburg	Poinsett	1,481	1,498	1,193
Harrison	Boone	6,580	5,542	4,238
Hartford	Sebastian	531	865	1,189
Hartman	Johnson	299	418	561
Haskell	Saline	215	209	171
Hatfield	Polk	337	364	437
Havana	Yell	277	348	449
Hazen	Prairie	1,456	1,270	819
Heber Springs	Cleburne	2,265	2,109	1,656
Helena	Phillips	11,500	11,236	8,546
Hermitage	Bradley	379	398	344
Hickory Ridge	Cross	364	345	...
Higden	Cleburne	40	115	181
Higginson	White	183	131	166
Highfill[2]	Benton	92	...	...
Holly Grove	Monroe	672	761	755
Hope	Hempstead	8,399	8,605	7,475
Horatio	Sevier	722	776	809
Hot Springs	Garland	28,337	29,307	21,370
Houston	Perry	206	291	287
Hoxie	Lawrence	1,886	1,855	1,466
Hughes	St. Francis	1,960	1,686	1,004
Humnoke	Lonoke	319	263	...
Humphrey	Arkansas, Jefferson	649	620	595
Hunter	Woodruff	202	286	335
Huntington	Sebastian	560	744	863
Huntsville	Madison	1,050	1,010	776
Huttig	Union	936	1,038	1,379
Imboden	Lawrence	400	447	525
Jacksonville	Pulaski	14,488	2,474	...
Jamestown	Independence	61	84	76
Jasper	Newton	273	407	412
Jerome	Drew	76	82	112
Joiner	Mississippi	748	596	388
Jonesboro	Craighead	21,418	16,310	11,729
Judsonia	White	977	1,122	1,011
Junction City[5]	Union	749	1,013	797
Keiser	Mississippi	516	522	452
Kelso	Desha	95	...	27
Kensett	White	905	829	827
Keo	Lonoke	237	200	253
Kingsland	Cleveland	249	337	473
Knobel	Clay	339	417	375
Ladelle	Drew	23	38	48
Lake City	Craighead	850	783	786
Lake Frances	Benton	22	15	30
Lakeview[2]	Baxter	103	...	...
Lake Village	Chicot	2,998	2,484	2,045
Lamar	Johnson	514	555	474
Lavaca	Sebastian	392	373	340
Leachville	Mississippi	1,507	1,230	1,076
Lead Hill	Boone	102	110	194
Leola	Grant	321	313	412
Lepanto	Poinsett	Δ 1,157	1,683	1,198
Leslie	Searcy	506	610	779
Letona	White	141	164	186
Lewisville	Lafayette	1,373	1,237	1,314
Lincoln	Washington	820	771	720
Little Rock	Pulaski	107,813	102,213	88,039
Lockesburg	Sevier	511	714	764
London	Pope	282	353	418
Lonoke	Lonoke	2,359	1,556	1,715
Lonsdale	Garland	95	91	119
Lounsn	Ouachita	261	291	492
Lowell	Benton	277	341	271
Luxora	Mississippi	1,236	1,302	1,258
McCaskill	Hempstead	62	122	236
McCrory	Woodruff	1,053	1,115	1,010
McDougal[2]	Clay	200	...	...
McGehee	Desha	4,448	3,854	3,663
McNab	Hempstead	142	206	144

[1] Returned in 1950 in Sharp County only.
[2] Incorporated since 1950.
[3] Not returned separately in 1950.
[4] Gentry town returned as Gentry city in 1950.
[5] Population of Junction City, Claiborne and Union Parishes, La.: 639 in 1960, 514 in 1950, 355 in 1940.
Δ The revised population total for Lepanto is 1,585. The figure in the table resulted from an omission which was discovered too late for inclusion in the detailed distributions.

Table 8.—POPULATION OF ALL INCORPORATED PLACES AND OF UNINCORPORATED PLACES OF 1,000 OR MORE: 1940 TO 1960—Con.

["U" denotes an unincorporated place. Asterisk (*) denotes an incorporated place under 2,500 located in an urbanized area]

Place	County	1960	1950	1940
McNeil	Columbia	746	597	694
McRae	White	428	414	420
Madison	St. Francis	750	718	838
Magazine	Logan	463	503	385
Magness	Independence	140	229	226
Magnolia	Columbia	10,651	6,918	4,326
Malvern	Hot Spring	9,566	8,072	5,290
Mammoth Spring	Fulton	825	870	666
Manila	Mississippi	1,753	1,729	1,248
Mansfield	Scott, Sebastian	881	869	1,002
Marianna	Lee	5,134	4,530	4,449
Marion	Crittenden	881	883	758
Marked Tree	Poinsett	3,216	2,878	2,685
Marmaduke	Greene	657	643	677
Marshall	Searcy	1,095	1,189	822
Marvell	Phillips	1,690	1,121	830
Mayflower	Faulkner	355	293	165
Maynard	Randolph	201	216	266
Melbourne	Izard	571	568	567
Mena	Polk	4,388	4,445	3,510
Midland	Sebastian	261	356	560
Mineral Springs	Howard	616	751	731
Minturn	Lawrence	61	138	133
Monette	Craighead	981	1,114	1,074
Monticello	Drew	4,412	4,501	3,650
Montrose	Ashley	399	344	343
Moro	Lee	182	189	278
Morrilton	Conway	5,997	5,483	4,608
Mountainburg	Crawford	402	405	185
Mountain Home	Baxter	2,105	2,217	927
Mountain Pine (U)	Garland	1,279	1,155	...
Mountain View	Stone	983	1,043	745
Mount Ida	Montgomery	564	566	490
Mulberry	Crawford	934	952	973
Murfreesboro	Pike	1,096	1,079	835
Nashville	Howard	3,579	3,548	2,782
Newark	Independence	728	913	802
Newport	Jackson	7,007	6,254	4,301
New Rocky Comfort	Little River	1,001	907	1,007
Nimmons	Clay	154	199	217
Norfork	Baxter	283	431	304
Norman	Montgomery	482	401	512
Norphlet	Union	459	653	695
North Little Rock	Pulaski	58,032	44,097	21,137
Norvell	Crittenden	362	372	381
Oak Grove[1]	Carroll	151	...	...
Oakhaven	Hempstead	87	81	...
Oden	Montgomery	90	133	102
Ogden	Little River	282	296	225
Oil Trough[2]	Independence	237	...	...
O'Kean	Randolph	137	165	138
Okolona	Clark	344	458	525
Ola	Yell	805	880	839
Omaha	Boone	195	91	146
Osceola	Mississippi	6,189	5,006	3,226
Oxford	Izard	191	79	...
Ozan	Hempstead	95	124	133
Ozark	Franklin	1,965	1,757	1,402
Palestine	St. Francis	832	420	345
Pangburn	White	489	669	595
Paragould	Greene	9,947	9,668	7,079
Paraloma	Sevier	94	186	143
Paris	Logan	3,007	3,731	3,430
Parkdale	Ashley	448	385	278
Parkin	Cross	1,489	1,414	1,412
Patterson	Woodruff	324	357	284
Peach Orchard	Clay	348	327	374
Pea Ridge	Benton	380	268	72
Perry	Perry	224	284	377
Perryville	Perry	719	674	577
Piggott	Clay	2,776	2,558	2,034
Pine Bluff	Jefferson	44,037	37,162	21,290
Pine Bluff Southeast (U)	Jefferson	2,679	...	...
Plainview	Yell	548	637	704
Pleasant Plains	Independence	112	153	156
Plumerville	Conway	586	550	541
Pocahontas	Randolph	3,665	3,840	3,028
Pollard	Clay	170	165	169
Portia	Lawrence	333	349	393
Portland	Ashley	566	517	518
Pottsville	Pope	250	224	308
Powhatan	Lawrence	136	120	137
Poyen[2]	Grant	312	...	...
Prairie Grove	Washington	1,056	939	887
Prescott	Nevada	3,533	3,960	3,177
Princeton	Dallas	57	112	238
Pyatt	Marion	144	257	224
Quitman	Cleburne	305	345	393
Ratcliff	Logan	147	213	337
Ravenden	Lawrence	231	245	240
Ravenden Springs	Randolph	126	197	200
Reader	Ouachita	86	79	145
Rector	Clay	1,757	1,855	1,736
Redfield	Jefferson	242	291	339
Reyno	Randolph	348	292	346
Rison	Cleveland	889	953	1,005
Rockport[2]	Hot Spring	162	...	...
Rogers	Benton	5,700	4,962	3,550
Rohwer	Desha	86	...	142
Rondo	Lee	219	194	201
Rudy	Crawford	113	97	89
Russell	White	203	241	206
Russellville	Pope	8,921	8,166	5,927
St. Charles	Arkansas	255	313	412
St. Francis	Clay	224	292	266
St. Paul	Madison	118	136	211
Salem	Fulton	713	687	574
Saratoga	Howard	62	110	266
Scranton	Logan	229	283	322
Searcy	White	7,272	6,024	3,670
Sedgewick	Lawrence	206	196	152
Sheridan	Grant	1,938	1,803	1,338
Sherrill	Jefferson	241	263	258
Sherwood	Pulaski	1,222	717	...
Shiloh	Cleburne	6	41	127
Shirley	Van Buren	197	259	365
Sidney	Sharp	97	120	153
Silcam Springs	Benton	3,953	3,270	2,764
Smackover	Union	2,434	2,495	2,235
Smale	Monroe	26	48	22
Snow Lake	Desha	119	96	113
Sparkman	Dallas	787	964	840
Springdale	Washington	10,076	5,835	3,319
Springtown	Benton	82	102	104
Stamps	Lafayette	2,591	2,552	2,405
Star City	Lincoln	1,573	1,296	1,090
Stephens	Ouachita	1,275	1,283	998
Strong	Union	741	839	762
Stuttgart	Arkansas	9,661	7,276	5,628
Subiaco	Logan	290	191	202
Success	Clay	226	311	281
Sugar Loaf[2]	Boone	49	...	...
Sulphur Rock	Independence	225	179	181
Sulphur Springs	Benton	460	543	435
Summit	Marion	239	268	198
Swifton	Jackson	601	539	484
Taylor	Columbia	734	547	335
Texarkana[3]	Miller	19,788	15,875	11,821
Thornton[2]	Calhoun	698	...	...
Tillar	Drew	232	239	229
Tontitown	Washington	209	203	189
Traskwood	Saline	205	199	226
Trumann	Poinsett	4,511	3,744	3,381
Tuckerman	Jackson	1,539	1,253	875
Tupelo	Jackson	201	188	249
Turrell	Crittenden	794	670	515
Tyronza	Poinsett	601	656	639
Ulm	Prairie	140	131	146
Umpire	Howard	64	83	74
Van Buren	Crawford	6,787	6,413	5,422
Vilonia	Faulkner	234	215	259
Viola	Fulton	196	206	...
Wabbaseka	Jefferson	432	375	258
Waldenburg[2]	Poinsett	113	...	...
Waldo	Columbia	1,722	1,491	1,340
Waldron	Scott	1,619	1,292	1,298
Walnut Ridge	Lawrence	3,547	3,106	2,013
Ward	Lonoke	470	364	283
Warren	Bradley	6,752	2,615	2,516
Washington	Hempstead	321	344	432
Watson	Desha	312	309	236
Weiner	Poinsett	669	644	447
West Crossett	Ashley	255	289	127
West End (U)	Jefferson	2,208	1,680	...
Western Grove	Newton	148	184	...
West Fork	Washington	350	351	359
West Helena	Phillips	8,385	6,107	4,717
West Memphis	Crittenden	19,374	9,112	3,369
West Point	White	97	115	145
Wheatley	St. Francis	443	406	362
Whelen Springs	Clark	155	192	214
Wickes	Polk	368	401	121
Widener	St. Francis	203	187	225
Williford	Sharp	195	213	272
Wilmar	Drew	718	746	695
Wilmot	Ashley	732	721	625
Wilson[2]	Mississippi	1,191	...	...
Wilton	Little River	329	328	319
Winchester	Drew	185	198	171
Winslow	Washington	183	248	248
Winthrop	Little River	225	284	336
Woodberry[2]	Calhoun	44	...	...
Wooster[2]	Faulkner	161	...	...
Wynne	Cross	4,922	4,142	3,633
Yellville	Marion	636	697	546
Zinc	Boone	68	99	119

[1] Not returned separately in 1950.
[2] Incorporated since 1950.
[3] Population of Texarkana city, Bowie County, Texas: 30,218 in 1960, 24,753 in 1950, 17,019 in 1940.

Table 9.—1960 POPULATION OF AREAS ANNEXED BETWEEN 1950 AND 1960 BY INCORPORATED PLACES HAVING 2,500 INHABITANTS OR MORE IN 1950

[Minus sign (-) denotes decrease]

Incorporated place	1960 population			1950 population, total	Increase, 1950 to 1960, in 1950 area
	Total	In 1950 area	In annexed area		
Arkadelphia	8,069	7,166	903	6,819	347
Ashdown	2,725	2,405	320	2,738	-333
Batesville	6,207	6,177	30	6,414	-237
Benton	10,399	8,400	1,999	6,277	2,123
Bentonville	3,649	3,222	427	2,942	280
Blytheville	20,797	17,814	2,983	16,234	1,580
Brinkley	4,636	4,534	102	4,173	361
Camden	15,823	11,339	4,484	11,372	-33
Conway	9,791	9,386	405	8,610	776
Crossett	5,370	5,285	85	4,619	666
De Queen	2,859	2,859	...	3,015	-156
Dumas	3,540	3,421	119	2,512	909
El Dorado	25,292	23,713	1,579	23,076	637
Eudora	3,598	3,598	...	3,072	526
Fayetteville	20,274	18,260	2,014	17,071	1,189
Fordyce	3,890	3,712	178	3,754	-42
Forrest City	10,544	9,206	1,338	7,607	1,599
Fort Smith	52,991	52,933	58	47,942	4,991
Harrison	6,580	5,830	750	5,542	288
Helena	11,500	11,355	145	11,236	119
Hope	8,399	8,399	...	8,605	-206
Hot Springs	28,337	25,854	2,483	29,307	-3,453
Jonesboro	21,418	17,684	3,734	16,310	1,374
Little Rock	107,813	94,594	13,219	102,213	-7,619
McGehee	4,448	3,885	563	3,854	31
Magnolia	10,651	7,192	3,459	6,918	274
Malvern	9,566	8,262	1,304	8,072	190
Marianna	5,134	5,027	107	4,530	497
Marked Tree	3,216	2,700	516	2,878	-178
Monticello	4,412	4,185	227	4,501	-316
Morrilton	5,997	5,798	199	5,483	315
Nashville	3,579	3,402	177	3,548	-146
North Little Rock	58,032	50,511	7,521	44,097	6,414
Osceola	6,189	5,564	625	5,006	558
Paragould	9,947	9,780	167	9,668	112
Piggott	2,776	2,547	229	2,558	-11
Pine Bluff	44,037	39,452	4,585	37,162	2,290
Pocahontas	3,665	3,527	138	3,840	-313
Rogers	5,700	4,905	795	4,962	-57
Russellville	8,921	8,858	63	8,166	692
Searcy	7,272	7,026	246	6,024	1,002
Siloam Springs	3,953	2,648	1,305	3,270	-622
Springdale	10,076	7,874	2,202	5,835	2,039
Stuttgart	9,661	8,556	1,105	7,276	1,280
Texarkana	19,788	15,385	4,403	15,875	-490
Trumann	4,511	3,637	874	3,744	-107
Van Buren	6,787	6,595	192	6,413	182
Walnut Ridge	3,547	3,400	147	3,106	294
Warren	6,752	2,542	4,210	2,615	-73
West Helena	8,385	6,808	1,577	6,107	701
West Memphis	19,374	12,637	6,737	9,112	3,525
Wynne	4,922	4,689	233	4,142	547

Table 10.—POPULATION OF URBANIZED AREAS: 1960 AND 1950

Area	1960	1950
FORT SMITH (ARK.-OKLA.) URBANIZED AREA		
The area	61,640	56,046
Fort Smith city	52,991	47,942
Outside central city	8,649	8,104
The area includes the following minor civil divisions and parts of minor civil divisions:		
In Arkansas	59,778	54,355
Crawford County (pt.)	6,787	6,413
Van Buren twp. (pt.)	6,787	6,413
Van Buren city	6,787	6,413
Sebastian County (pt.)	52,991	47,942
Upper twp. (pt.)	52,991	47,942
Fort Smith city	52,991	47,942
In Oklahoma	1,862	1,691
Le Flore County (pt.)	1,862	1,691
Arkoma town	1,862	1,691
LITTLE ROCK-NORTH LITTLE ROCK (ARK.) URBANIZED AREA		
The area	185,017	153,643
In central cities	165,845	146,310
Little Rock	107,813	102,213
North Little Rock	58,032	44,097
Outside central cities	19,172	7,333
The area includes the following minor civil divisions and parts of minor civil divisions:		
Pulaski County (pt.)	185,017	[1]153,643
Big Rock twp. (pt.)	123,805	...
Cammack Village town	1,355	987
Little Rock city	107,813	[2]102,213
Hill-Young twp. (pt.)	61,212	...
North Little Rock city	58,032	[3]44,097
TEXARKANA (TEXAS-ARK.) URBANIZED AREA		
The area	53,420	(4)
In central cities	50,006	...
Texarkana, Ark.	19,788	...
Texarkana, Texas	30,218	...
Outside central cities	3,414	...
The area includes the following minor civil divisions and census county divisions and parts of minor civil divisions and census county divisions:		
In Arkansas	20,371	...
Miller County (pt.)	20,371	...
Garland twp. (pt.)	20,371	...
Texarkana city	19,788	...
In Texas	33,049	...
Bowie County (pt.)	33,049	...
Texarkana div.	30,218	...
Texarkana city	30,218	...
Texarkana North div. (pt.)	1,528	...
Nash city	1,124	...
Texarkana South div. (pt.)	1,303	...
Wake Village city	1,140	...

[1] County redistricted since 1950.
[2] Includes part of Little Rock city located in Badgett township in 1950.
[3] Includes parts of North Little Rock city located in Eastman and Hill townships in 1950.
[4] There was no urbanized area delineated for Texarkana, Texas-Ark., for the 1950 Census.

Table 11.—POPULATION OF STANDARD METROPOLITAN STATISTICAL AREAS: 1960 AND 1950

[Data relate to areas as defined for 1960. Minus sign (-) denotes decrease]

Standard metropolitan statistical area, central city, and other component areas	1960	1950	Increase	
			Number	Percent
FORT SMITH, ARK. (Sebastian County)				
Total	66,685	64,202	2,483	3.9
Fort Smith City	52,991	47,942	5,049	10.5
Outside Central city	13,694	16,260	-2,566	-15.8
LITTLE ROCK-NORTH LITTLE ROCK, ARK. (Pulaski County)				
Total	242,980	196,685	46,295	23.5
In central cities	165,845	146,310	19,535	13.4
Little Rock	107,813	102,213	5,600	5.5
North Little Rock	58,032	44,097	13,935	31.6
Outside central cities	77,135	50,375	26,760	53.1
TEXARKANA, TEXAS-ARK.				
Total	91,657	94,580	-2,923	-3.1
In central cities	50,006	40,628	9,378	23.1
Texarkana, Texas	30,218	24,753	5,465	22.1
Texarkana, Ark	19,788	15,875	3,913	24.6
Outside central cities	41,651	53,952	-12,301	-22.8
Bowie County, Texas	59,971	61,966	-1,995	-3.2
Miller County, Ark	31,686	32,614	-928	-2.8

Table 12.—POPULATION OF THE STATE AND OF STANDARD METROPOLITAN STATISTICAL AREAS, BY TYPE OF RESIDENCE: 1960

Metropolitan-nonmetropolitan residence	Total	Urban			Rural		
		Total	Central city or cities	Other urban territory	Total	Places of 1,000 to 2,500	Other rural territory
The State	1,786,272	765,303	238,624	526,679	1,020,969	91,249	929,720
In standard metropolitan statistical areas	341,351	272,867	238,624	34,243	68,484	2,780	65,704
Fort Smith, Ark	66,685	52,991	52,991	...	13,694	1,558	12,136
Little Rock-North Little Rock, Ark	242,980	199,505	165,845	33,660	43,475	1,222	42,253
Texarkana, Texas-Ark	[1]31,686	20,371	19,788	583	11,315	...	11,315
Not in standard metropolitan statistical areas	1,444,921	492,436	...	492,436	952,485	88,469	864,016

[1] Part in State only; for entire area see table 11.

URBANIZED AREAS—ARKANSAS

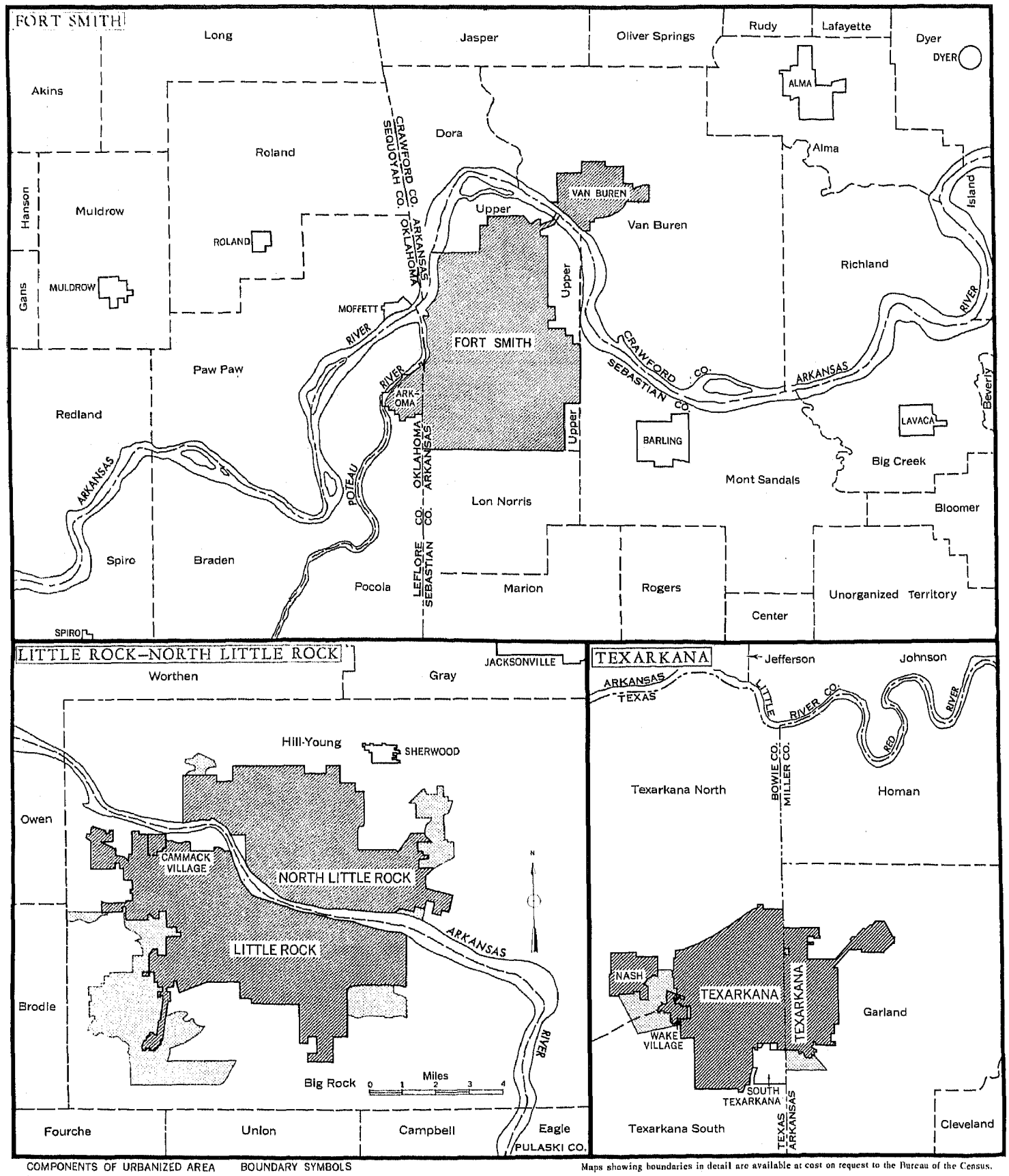

COMPONENTS OF URBANIZED AREA
- Incorporated Places
- Unincorporated Area

BOUNDARY SYMBOLS
- State Line
- County Line
- Minor Civil or Census County Division Line

Maps showing boundaries in detail are available at cost on request to the Bureau of the Census.

☆U.S. GOVERNMENT PRINTING OFFICE: 1960—565788/40