Number of Inhabitants

NUMBER OF INHABITANTS

California

LIST OF TABLES

[Page numbers listed here omit the State prefix number which appears as part of the page number for each page. The prefix for this State is 6]

Table	Page
1.—Population of the State, urban and rural: 1850 to 1960	16
2.—Population in groups of places according to size: 1960 and 1950	16
3.—Population in groups of places according to size: 1900 to 1960	17
4.—Population in incorporated and unincorporated places according to size: 1960	18
5.—Population of incorporated places of 10,000 or more from earliest census to 1960	18
6.—Area and population of counties, urban and rural: 1960 and 1950	23
7.—Population of counties, by census county divisions: 1960	24
8.—Population of all incorporated places and of unincorporated places of 1,000 or more: 1940 to 1960	28
9.—1960 population of areas annexed between 1950 and 1960 by incorporated places having 2,500 inhabitants or more in 1950	31
10.—Population of urbanized areas: 1960 and 1950	32
11.—Population of standard metropolitan statistical areas: 1960 and 1950	35
12.—Population of the State and of standard metropolitan statistical areas, by type of residence: 1960	35

LIST OF MAPS

The State, showing counties, places of 25,000 or more, and standard metropolitan statistical areas	2
The State, showing census county divisions	3
Urbanized areas (separate map for each area)	36

CALIFORNIA— COUNTIES, PLACES OF 25,000 OR MORE, AND STANDARD METROPOLITAN STATISTICAL AREAS

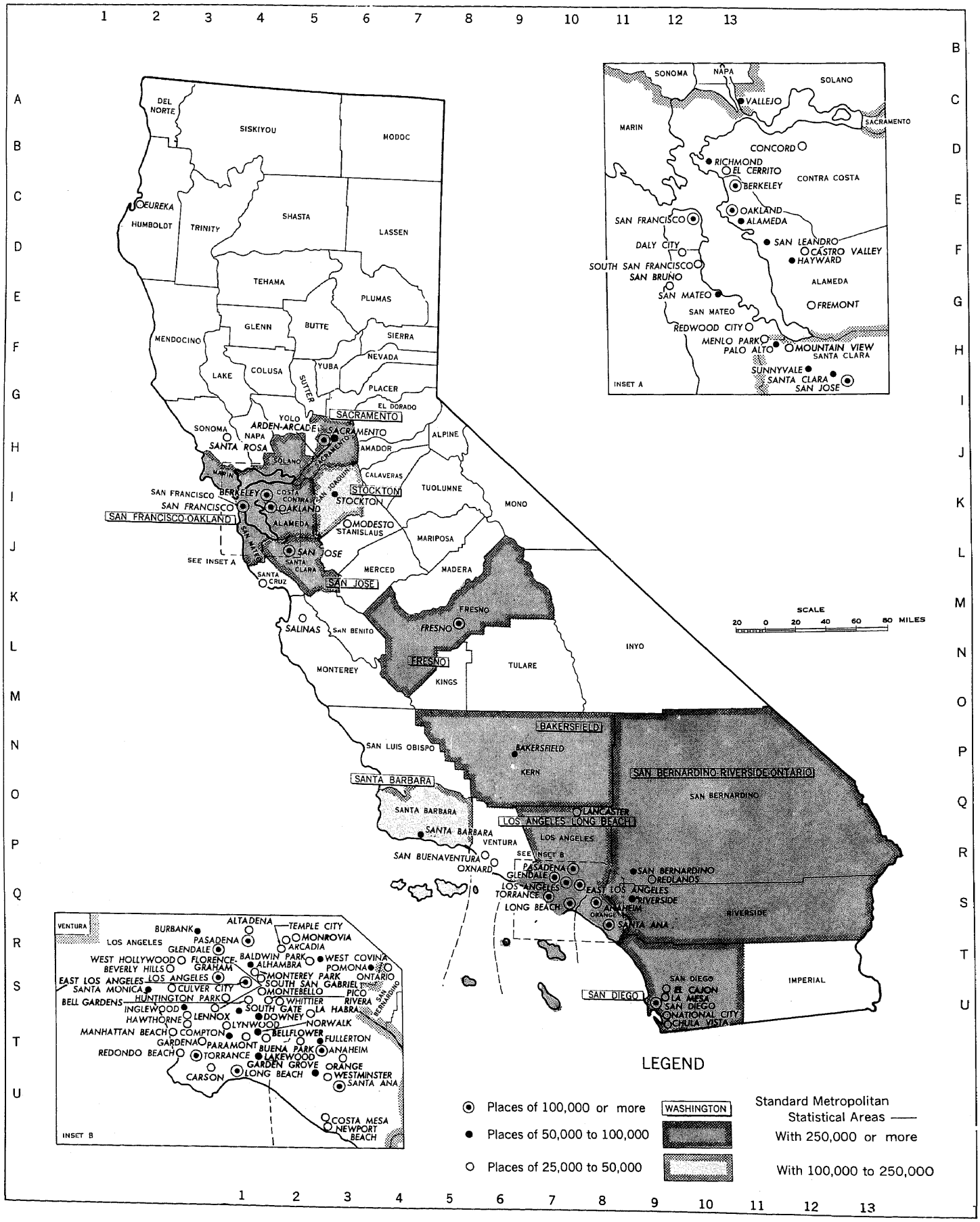

CALIFORNIA—SECTION 1

CENSUS COUNTY DIVISIONS

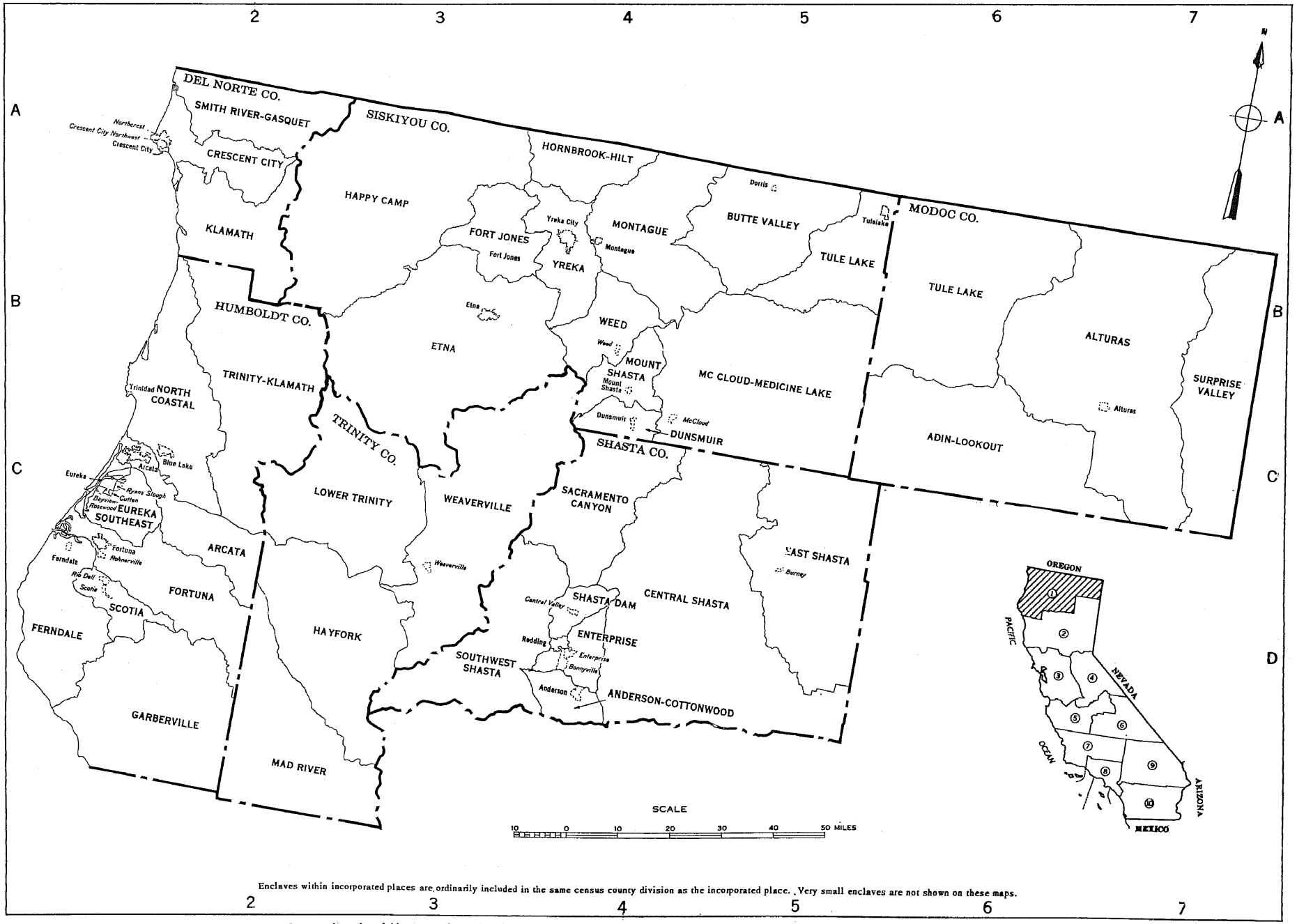

Enclaves within incorporated places are ordinarily included in the same census county division as the incorporated place. Very small enclaves are not shown on these maps.

Large-scale copies of this map may be purchased from Superintendent of Documents, U. S. Government Printing Office, Washington 25, D. C., after April 1, 1961.

CALIFORNIA—SECTION 2

CENSUS COUNTY DIVISIONS

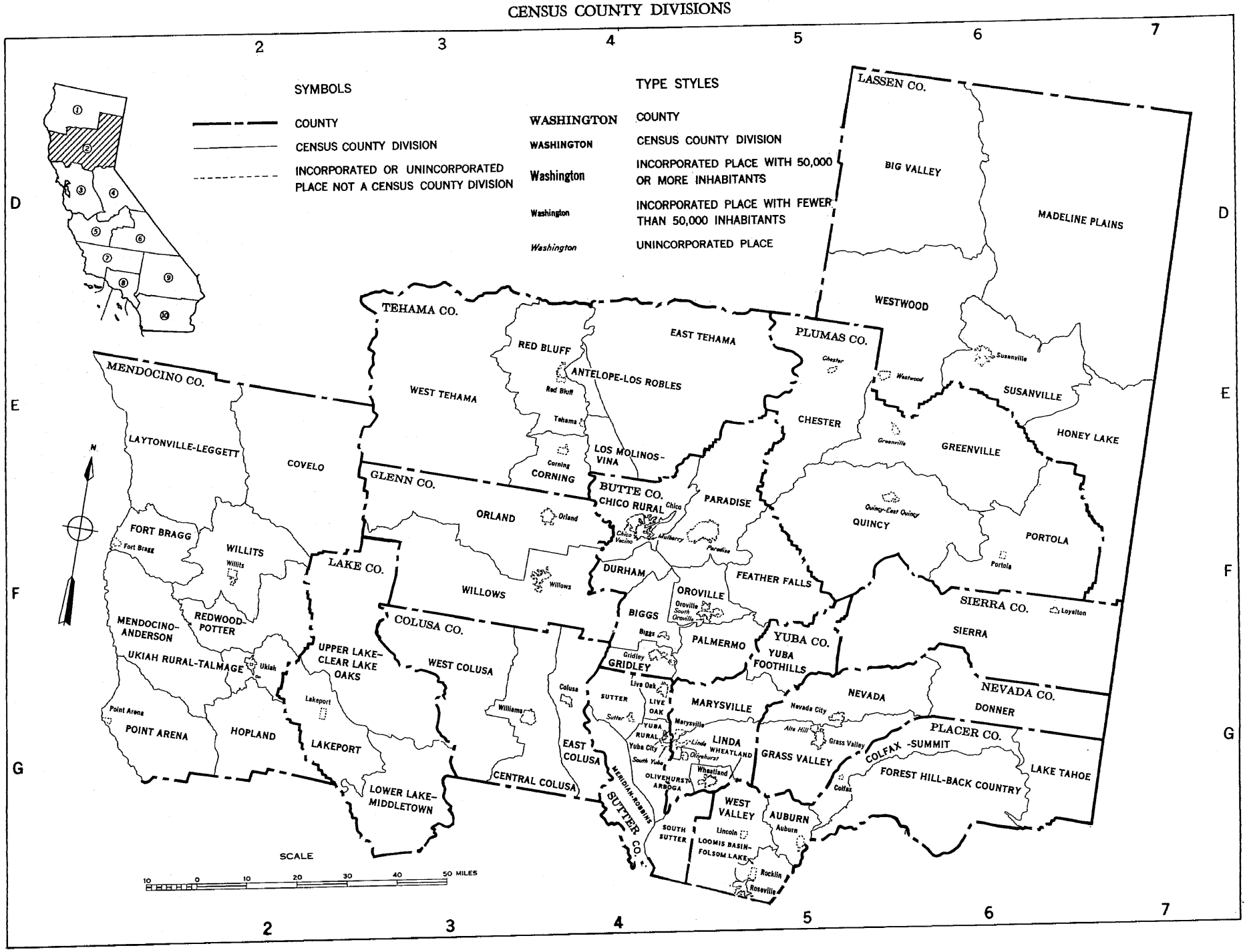

CALIFORNIA—SECTION 3

CENSUS COUNTY DIVISIONS

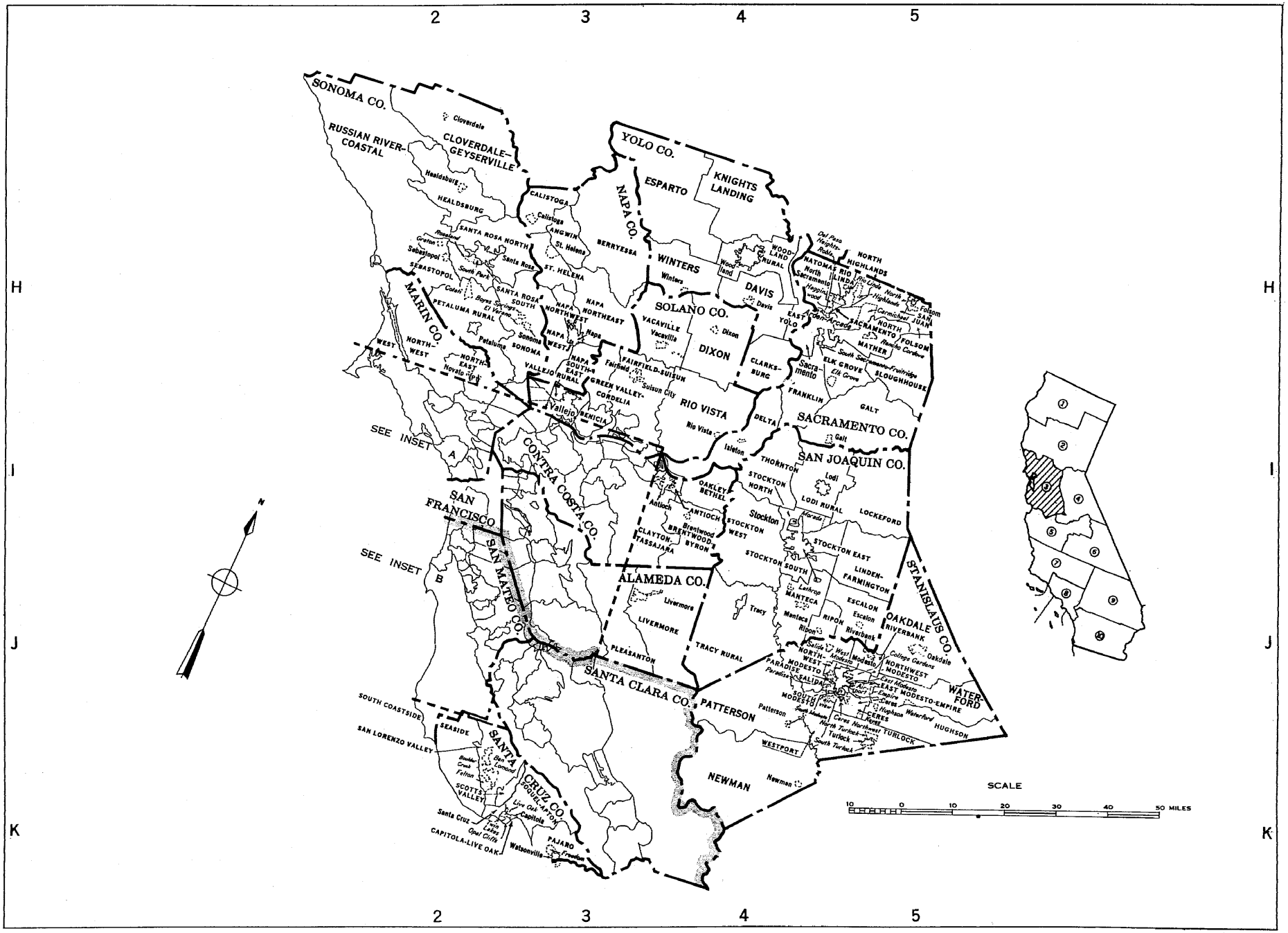

CALIFORNIA—SECTION 4

CENSUS COUNTY DIVISIONS

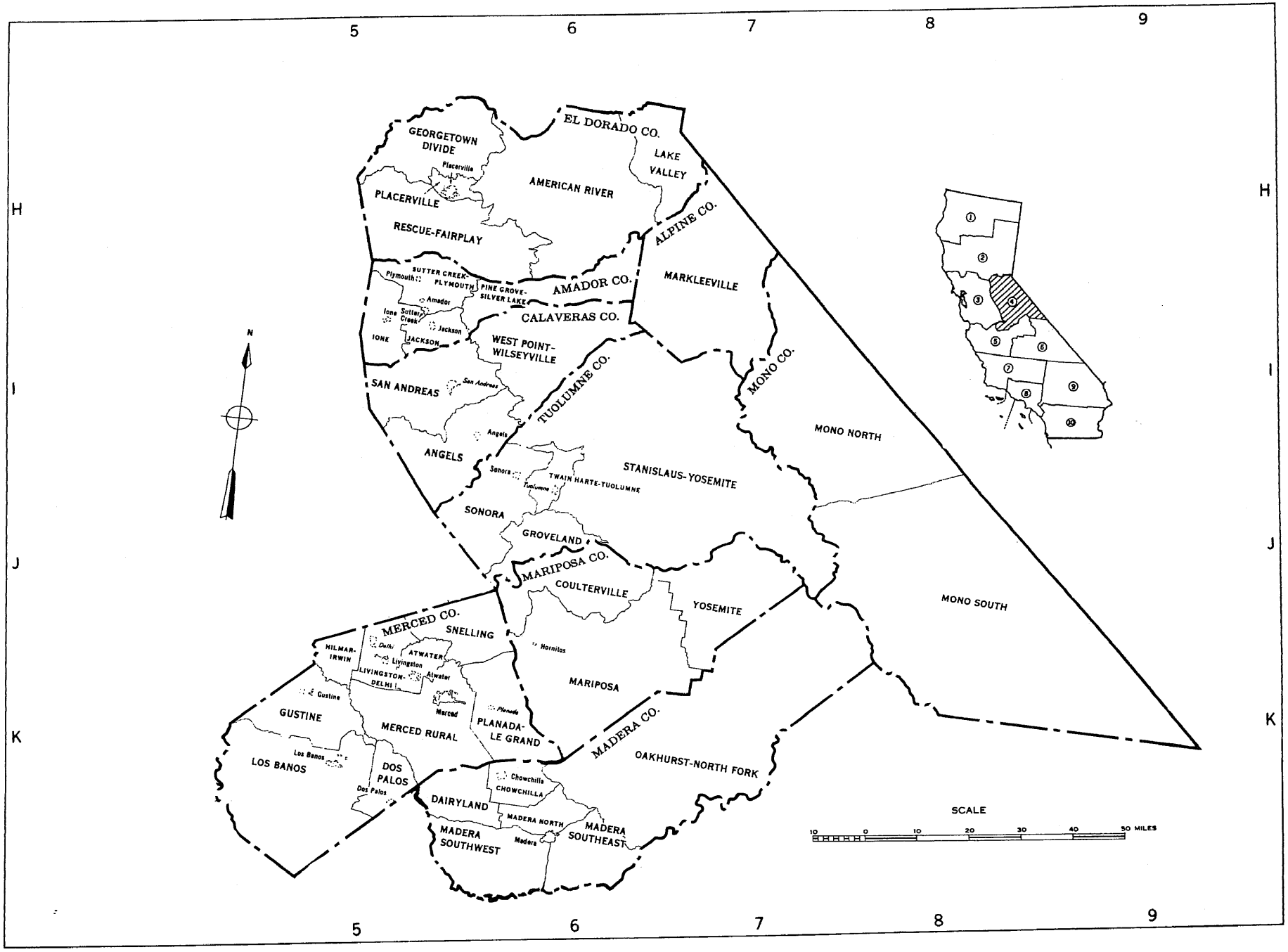

CALIFORNIA—SECTION 5

CENSUS COUNTY DIVISIONS

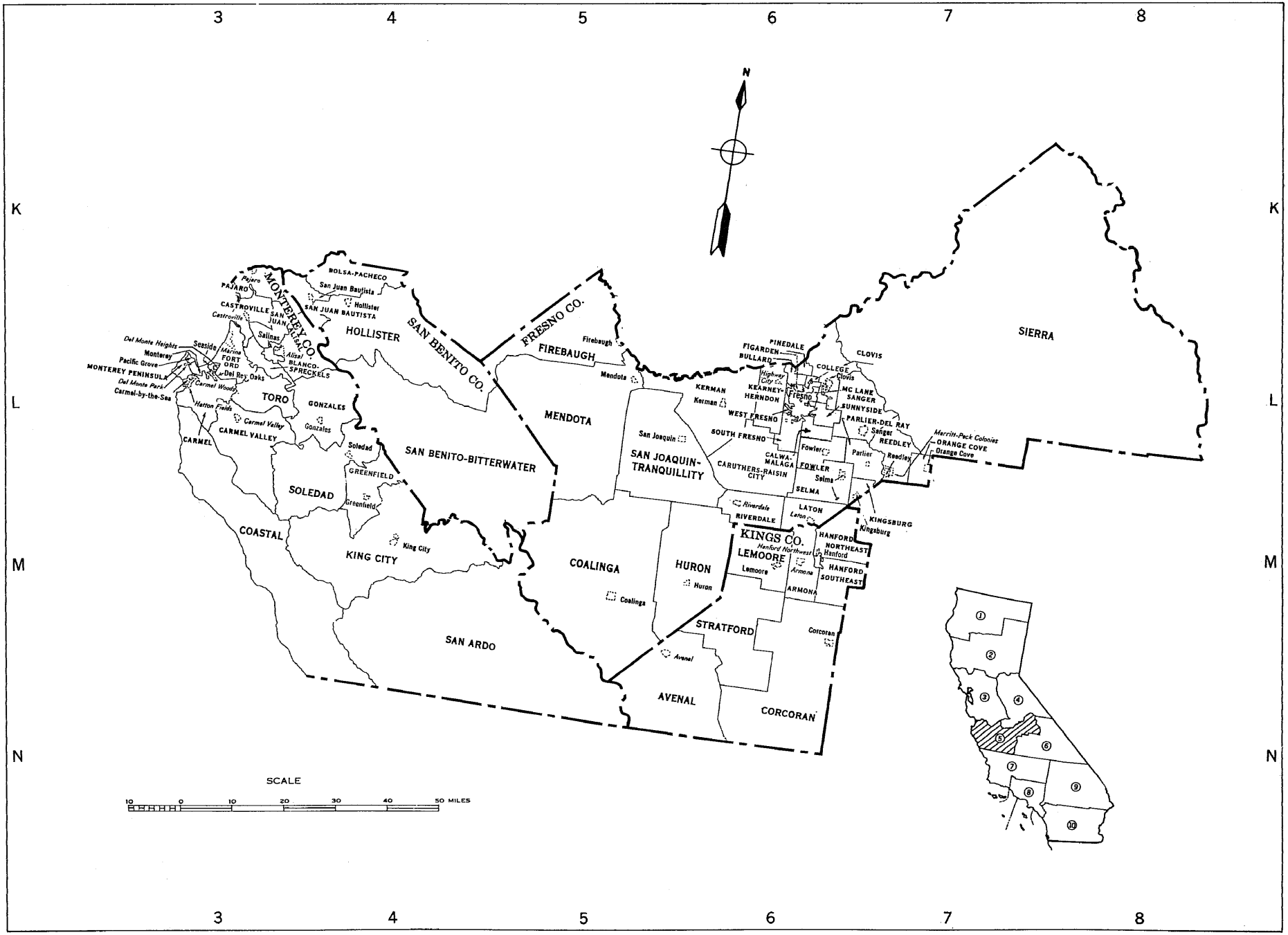

CALIFORNIA—SECTION 6

CENSUS COUNTY DIVISIONS

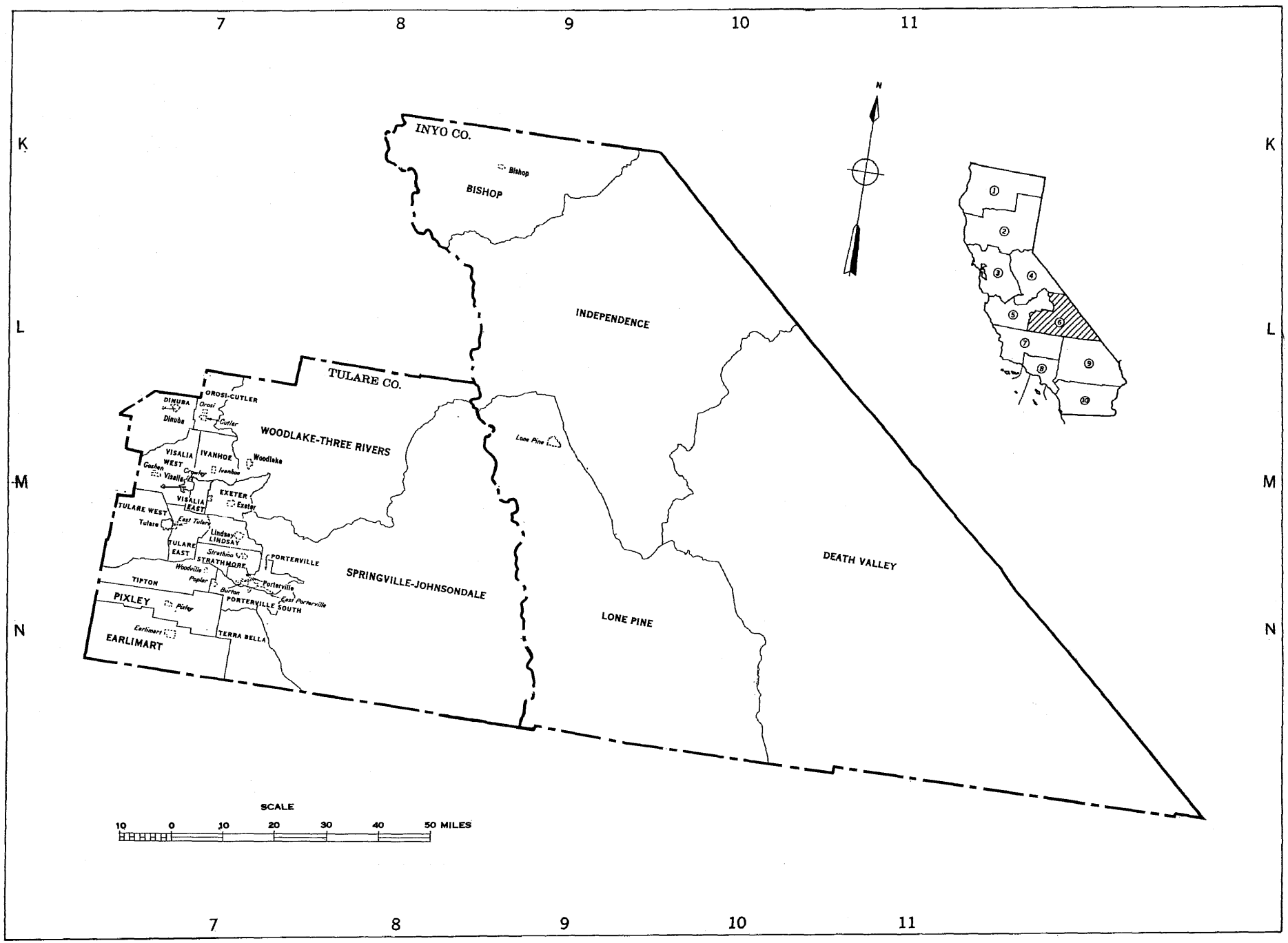

CALIFORNIA—SECTION 7

CENSUS COUNTY DIVISIONS

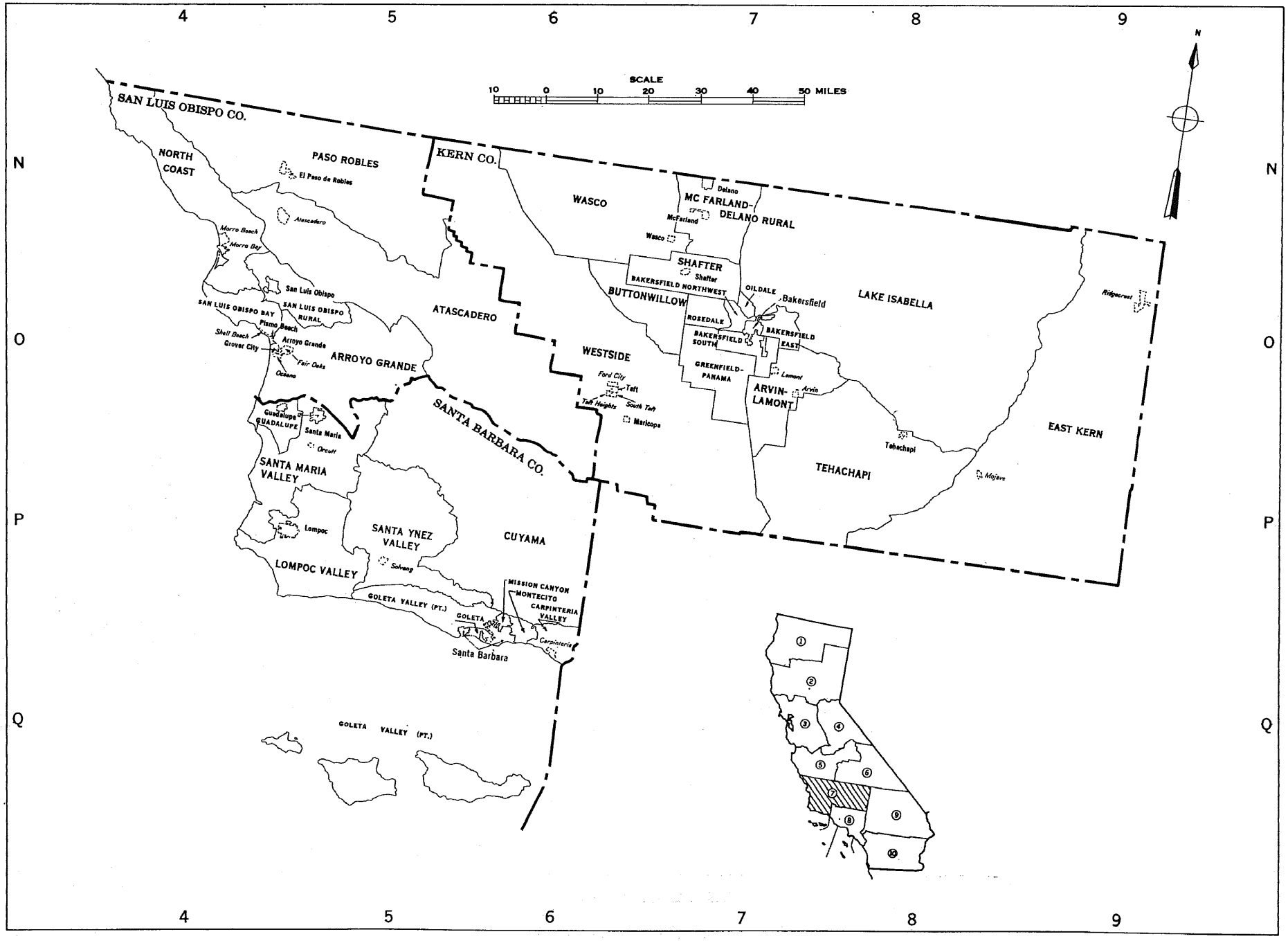

CALIFORNIA—SECTION 8

CENSUS COUNTY DIVISIONS

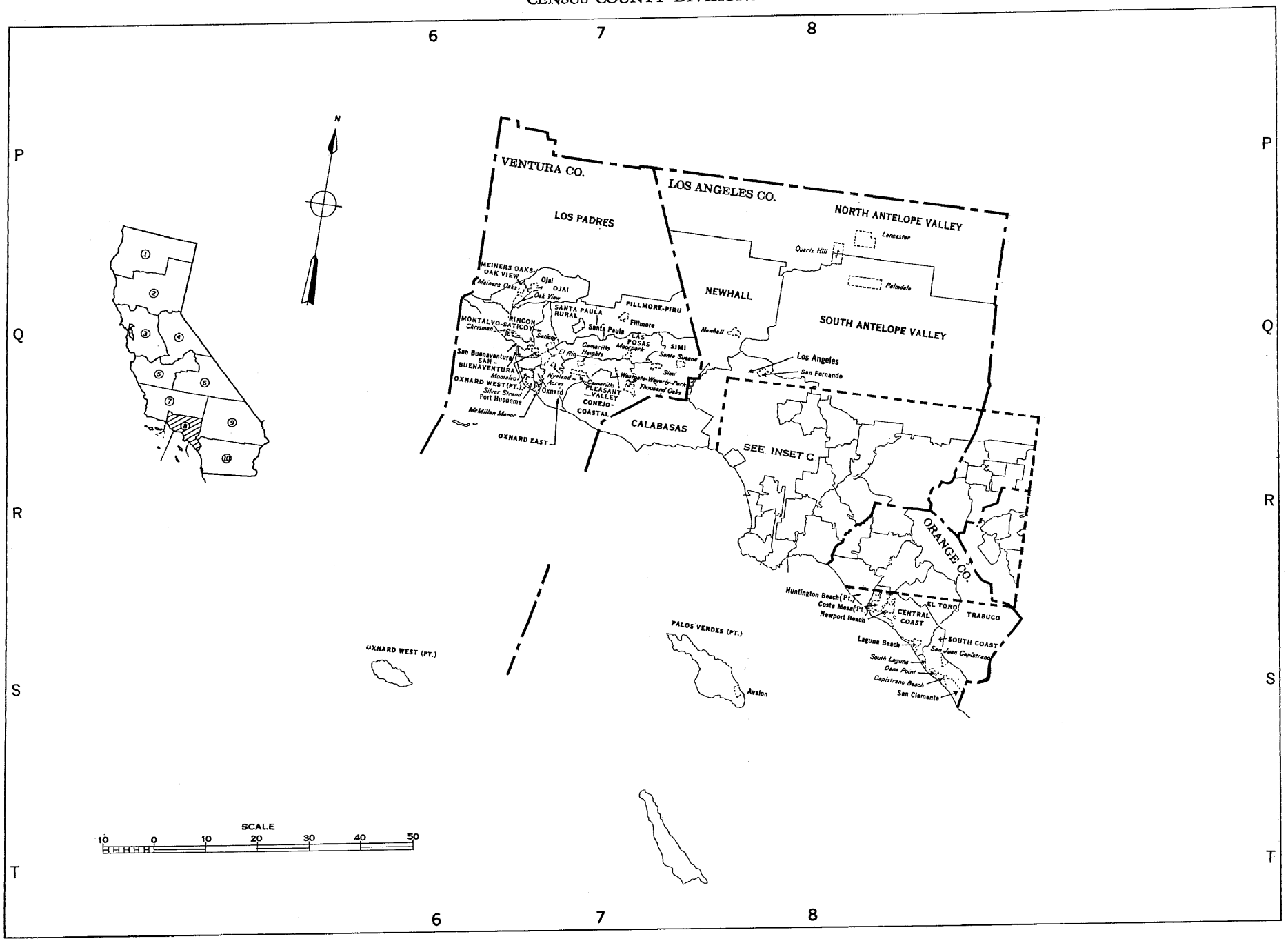

CALIFORNIA—SECTION 9

CENSUS COUNTY DIVISIONS

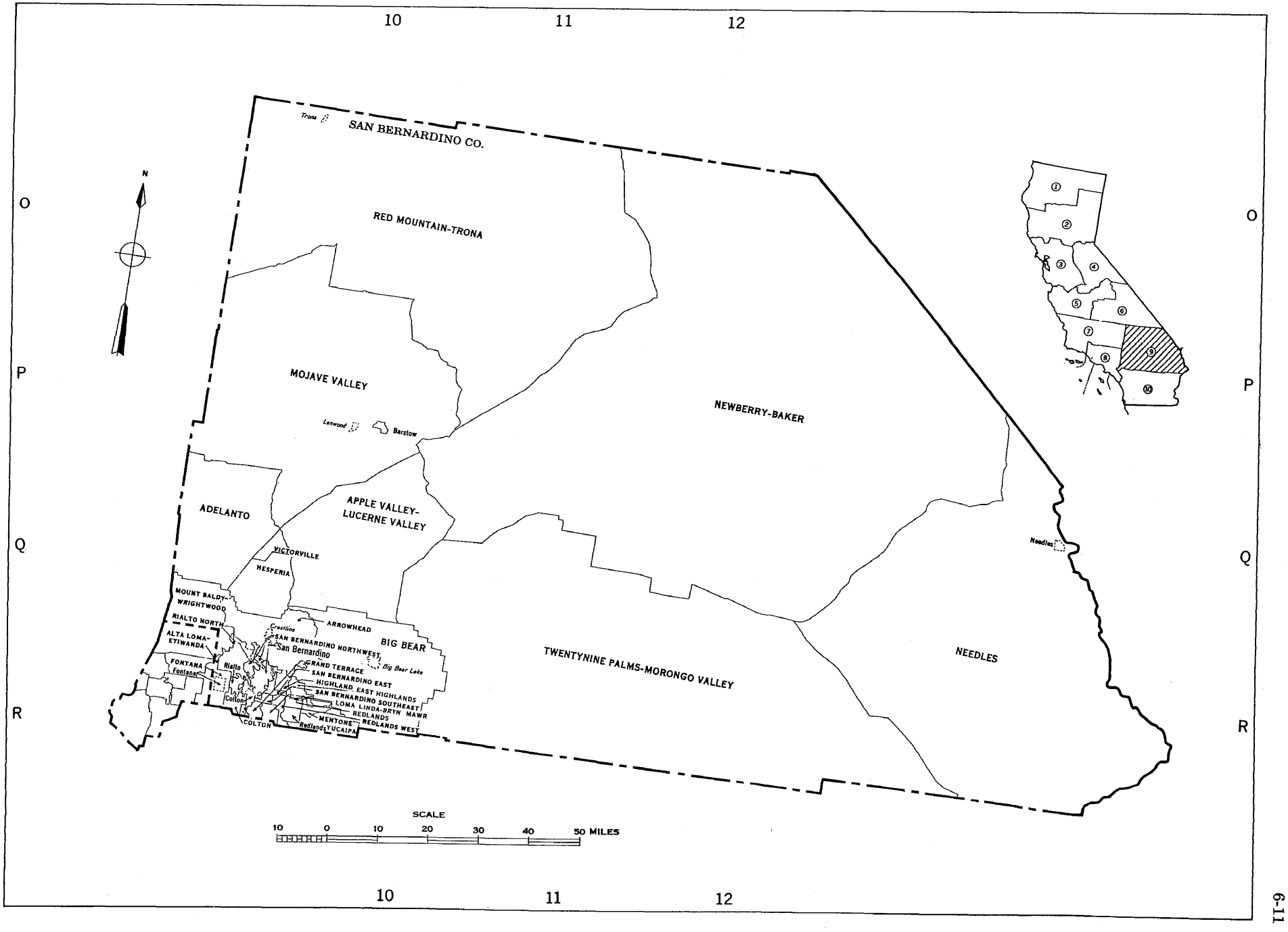

CALIFORNIA—SECTION 10

CENSUS COUNTY DIVISIONS

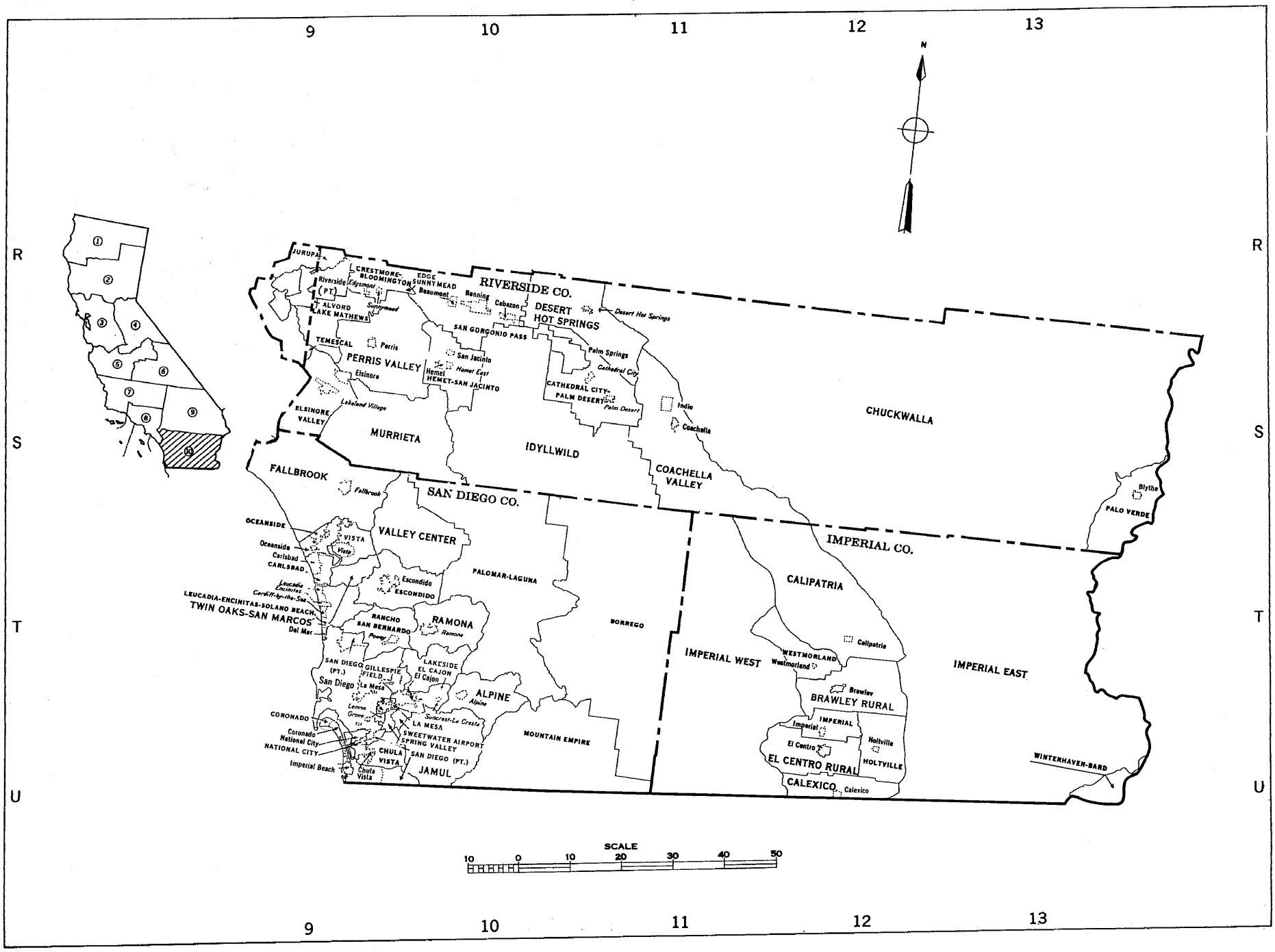

CALIFORNIA—INSET FOR LOS ANGELES AREA

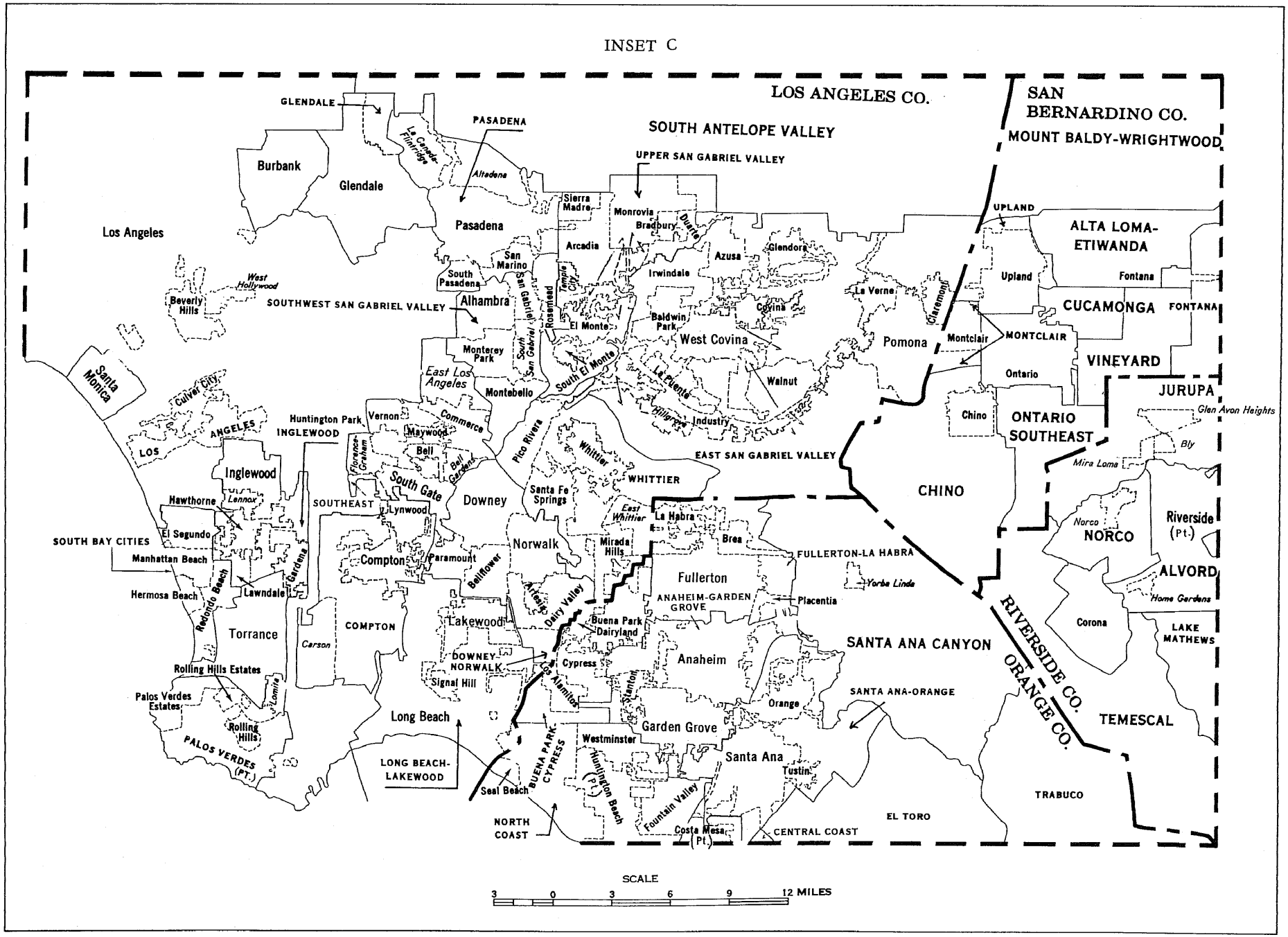

CALIFORNIA—INSET FOR SAN FRANCISCO AREA—SECTION 1

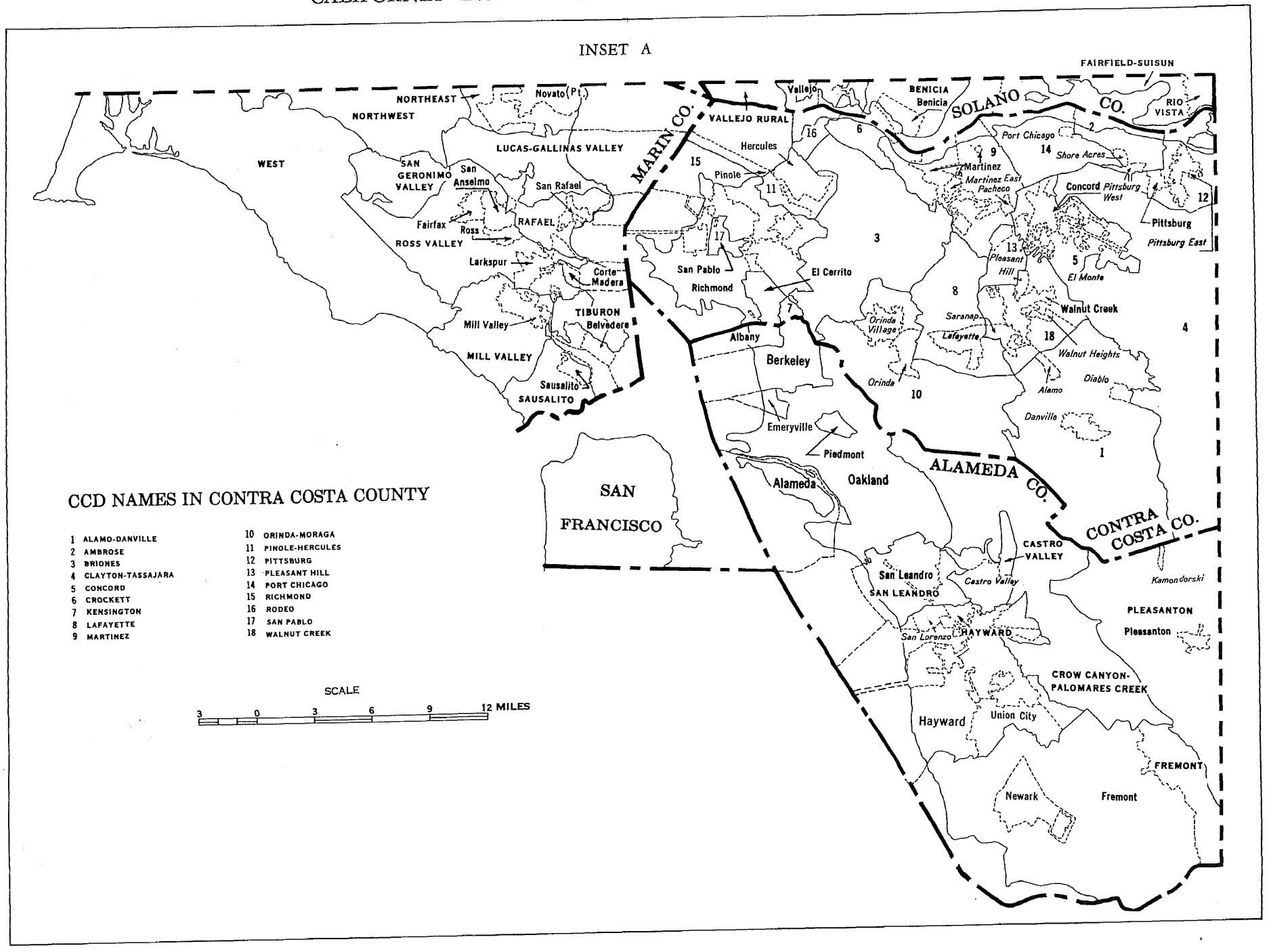

CALIFORNIA—INSET FOR SAN FRANCISCO AREA—SECTION 2

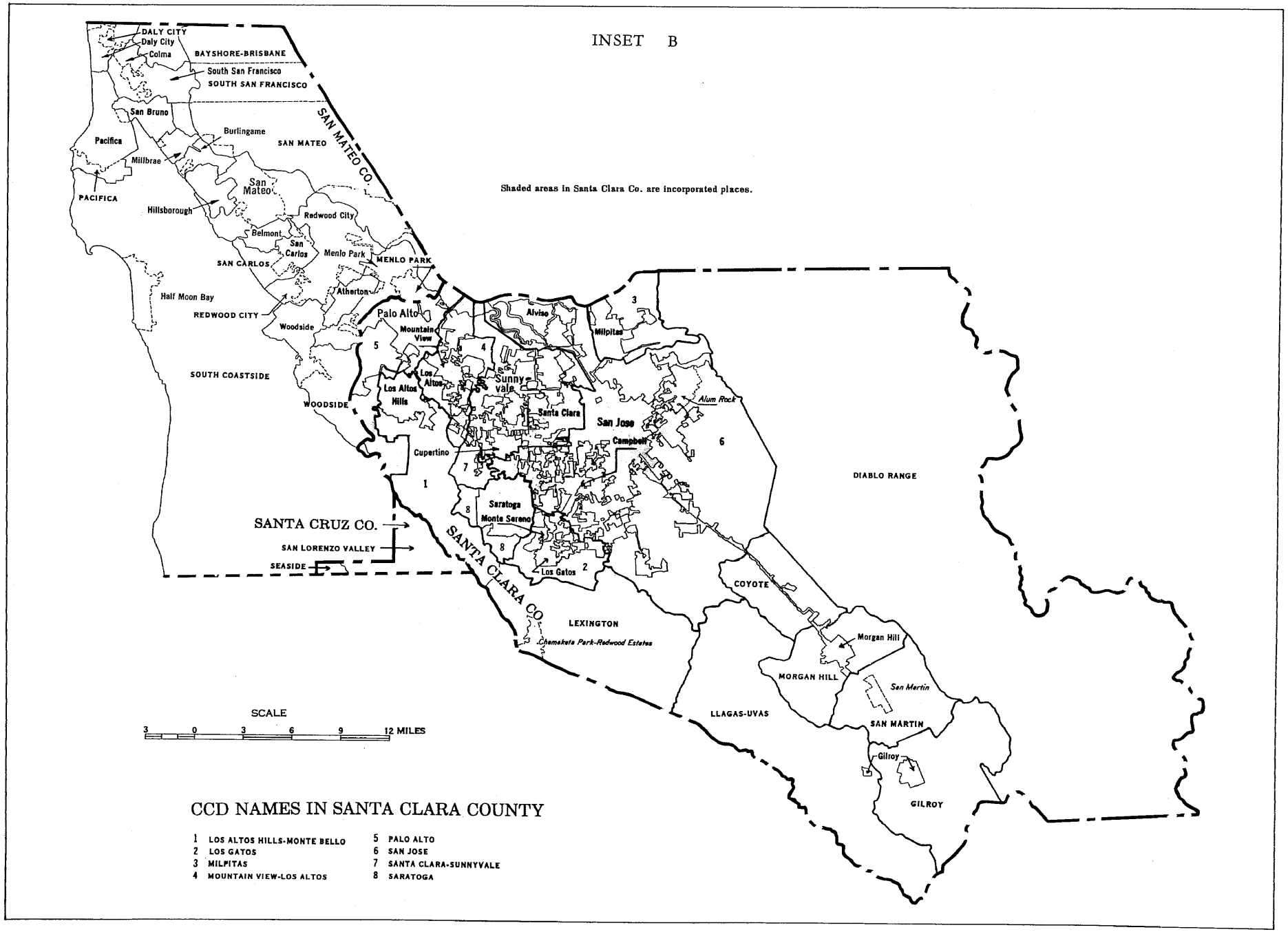

Table 1.—POPULATION OF THE STATE, URBAN AND RURAL: 1850 TO 1960

[For description of current and previous urban definitions, see text. Minus sign (–) denotes decrease]

Census date	The State			Urban territory				Rural territory			Percent of total	
	Population	Increase over preceding census		Number of urban places	Population	Increase over preceding census		Population	Increase over preceding census		Urban	Rural
		Number	Percent			Number	Percent		Number	Percent		
Current urban definition:												
1960 (Apr. 1)	15,717,204	5,130,981	48.5	388	[1]13,573,155	5,033,735	58.9	2,144,049	97,246	4.8	86.4	13.6
1950 (Apr. 1)	10,586,223	3,678,836	53.3	253	[2]8,539,420	...	...	2,046,803	...	...	80.7	19.3
Previous urban definition:												
1960 (Apr. 1)	15,717,204	5,130,981	48.5	301	11,274,401	4,065,576	56.4	4,442,803	1,065,405	31.5	71.7	28.3
1950 (Apr. 1)	10,586,223	3,678,836	53.3	[3]212	[3]7,208,825	2,306,560	47.1	[3]3,377,398	1,372,276	68.4	[3]68.1	[3]31.9
1940 (Apr. 1)	6,907,387	1,230,136	21.7	167	4,902,265	741,669	17.8	2,005,122	488,467	32.2	71.0	29.0
1930 (Apr. 1)	5,677,251	2,250,390	65.7	155	4,160,596	1,833,637	78.8	1,516,655	416,753	37.9	73.3	26.7
1920 (Jan. 1)	3,426,861	1,049,312	44.1	107	2,326,959	858,540	58.5	1,099,902	190,772	21.0	67.9	32.1
1910 (Apr. 15)	2,377,549	892,496	60.1	70	1,468,419	691,599	89.0	909,130	200,897	28.4	61.8	38.2
1900 (June 1)	1,485,053	271,655	22.4	40	776,820	187,356	31.8	708,233	84,299	13.5	52.3	47.7
1890 (June 1)	1,213,398	348,704	40.3	33	589,464	218,853	59.1	623,934	129,851	26.3	48.6	51.4
1880 (June 1)	864,694	304,447	54.3	18	370,611	162,173	77.8	494,083	142,274	40.4	42.9	57.1
1870 (June 1)	560,247	180,253	47.4	8	208,438	129,787	165.0	351,809	50,466	16.7	37.2	62.8
1860 (June 1)	379,994	287,397	310.4	4	78,651	71,831	1,053.2	301,343	215,566	251.3	20.7	79.3
1850 (June 1)	[4]92,597	...	...	1	6,820	...	...	85,777	...	...	7.4	92.6

[1] Includes 1,444,981 persons in urban territory outside urban places.
[2] Includes 1,235,452 persons in urban territory outside urban places.
[3] Revised since publication of 1950 reports.
[4] Returns for 1850 incomplete, those for Contra Costa and Santa Clara Counties having been lost and those for San Francisco having been destroyed by fire.

Table 2.—POPULATION IN GROUPS OF PLACES ACCORDING TO SIZE: 1960 AND 1950

[Percent not shown where less than 0.1]

Type of area and size of place	1960				1950			
	Number of places	Population	Percent of total population	Percent of total	Number of places	Population	Percent of total population	Percent of total
The State	...	15,717,204	100.0	...	...	10,586,223	100.0	...
URBAN								
Total	([1])	13,573,155	86.4	100.0	([2])	8,539,420	80.7	100.0
Within urbanized areas	...	11,943,983	76.0	88.0	...	7,219,444	68.2	84.5
Central cities, total	15	5,526,028	35.2	40.7	9	3,923,109	37.1	45.9
Cities of 1,000,000 or more	1	2,479,015	15.8	18.3	1	1,970,358	18.6	23.1
Cities of 500,000 to 1,000,000	2	1,313,540	8.4	9.7	1	775,357	7.3	9.1
Cities of 250,000 to 500,000	2	711,716	4.5	5.2	2	718,962	6.8	8.4
Cities of 100,000 to 250,000	3	529,792	3.4	3.9	1	137,572	1.3	1.6
Cities of 50,000 to 100,000	6	445,348	2.8	3.3	4	320,860	3.0	3.8
Cities under 50,000	1	46,617	0.3	0.3	...	...	...	...
Urban fringes, total	...	6,417,955	40.8	47.3	...	3,296,335	31.1	38.6
Places of 2,500 or more	165	4,972,974	31.6	36.6	81	2,060,883	19.5	24.1
Places of 100,000 or more	7	756,912	4.8	5.6	3	469,149	4.4	5.5
Places of 50,000 to 100,000	22	1,489,212	9.5	11.0	7	512,324	4.8	6.0
Places of 25,000 to 50,000	45	1,543,969	9.8	11.4	11	350,088	3.3	4.1
Places of 10,000 to 25,000	58	974,598	6.2	7.2	37	600,865	5.7	7.0
Places of 5,000 to 10,000	22	168,016	1.1	1.2	11	82,464	0.8	1.0
Places of 2,500 to 5,000	11	40,267	0.3	0.3	12	45,993	0.4	0.5
Places under 2,500	15	18,993	0.1	0.1	8	8,946	0.1	0.1
Places of 2,000 to 2,500	4	8,321	0.1	0.1	1	2,179	...	...
Places of 1,500 to 2,000	4	6,441	...	...	2	3,896	...	...
Places of 1,000 to 1,500	1	1,174	...	...	1	1,147	...	...
Places under 1,000	6	3,057	...	...	4	1,724	...	...
Other urban territory	...	1,425,988	9.1	10.5	...	1,226,506	11.6	14.4
Outside urbanized areas	208	1,629,172	10.4	12.0	163	1,319,976	12.5	15.5
Places of 25,000 or more	9	281,901	1.8	2.1	6	245,576	2.3	2.9
Places of 10,000 to 25,000	40	621,361	4.0	4.6	38	528,482	5.0	6.2
Places of 5,000 to 10,000	48	326,327	2.1	2.4	39	260,532	2.5	3.1
Places of 2,500 to 5,000	111	399,583	2.5	2.9	80	285,386	2.7	3.3
RURAL								
Total	...	2,144,049	13.6	100.0	...	2,046,803	19.3	100.0
Places of 1,000 to 2,500	147	241,237	1.5	11.3	148	249,664	2.3	12.2
Places of 2,000 to 2,500	36	80,097	0.5	3.7	39	88,280	0.8	4.3
Places of 1,500 to 2,000	48	84,459	0.5	3.9	55	93,738	0.9	4.6
Places of 1,000 to 1,500	63	76,681	0.5	3.6	54	67,646	0.6	3.3
Other rural territory	...	1,902,812	12.1	88.7	...	1,797,139	17.0	87.8
URBANIZED AREAS								
Total	11	11,943,983	76.0	100.0	8	7,219,444	68.2	100.0
Areas of 1,000,000 or more	2	8,919,454	56.8	74.7	2	6,019,024	56.9	83.4
Areas of 500,000 to 1,000,000	2	1,438,980	9.2	12.0	...	...	...	...
Areas of 250,000 to 500,000	2	829,451	5.3	6.9	1	432,974	4.1	6.0
Areas of 100,000 to 250,000	4	683,358	4.4	5.7	5	767,446	7.2	10.6
Areas under 100,000	1	72,740	0.5	0.6	...	...	...	...

[1] There were 388 places of 2,500 or more.
[2] There were 253 places of 2,500 or more.

Table 3.—POPULATION IN GROUPS OF PLACES ACCORDING TO SIZE: 1900 TO 1960

Subject and size of place	1960		1950		1940	1930	1920	1910	1900
	Current urban definition	Previous urban definition	Current urban definition	Previous urban definition					
NUMBER OF PLACES									
Urban territory	403	301	261	212	167	155	107	70	40
Places of 2,500 or more	388	301	253	212	167	155	107	70	40
Places of 1,000,000 or more	1	1	1	1	1	1	...	...	...
Places of 500,000 to 1,000,000	2	2	1	1	1	1	2	...	...
Places of 250,000 to 500,000	2	2	3	3	1	1	...	2	1
Places of 100,000 to 250,000	10	9	3	4	3	2	1	1	1
Places of 50,000 to 100,000	28	27	11	11	7	6	4	...	1
Places of 25,000 to 50,000	55	47	17	17	13	10	5	5	1
Places of 10,000 to 25,000	98	91	75	70	34	28	13	13	6
Places of 5,000 to 10,000	70	54	50	44	51	48	26	10	9
Places of 2,500 to 5,000	122	68	92	61	56	58	56	39	21
Places under 2,500	15	...	8	...	...	...	...	...	...
Rural territory	166	75	168	95	119	125	146	128	76
Places of 1,000 to 2,500	147	[illegible]	148	71	81	77	77	66	44
Places under 1,000	19	[illegible]	20	24	38	48	69	62	32
Cumulative summary:									
Places of 1,000,000 or more	1	1	1	1	1	1	...	...	...
Places of 500,000 or more	3	3	2	2	2	2	2	...	...
Places of 250,000 or more	5	5	5	5	3	3	2	2	1
Places of 100,000 or more	15	14	8	9	6	5	3	3	2
Places of 50,000 or more	43	41	19	20	13	11	7	3	3
Places of 25,000 or more	98	88	36	37	26	21	12	8	4
Places of 10,000 or more	196	179	111	107	60	49	25	21	10
Places of 5,000 or more	266	233	161	151	111	97	51	31	19
Places of 2,500 or more	388	301	253	212	167	155	107	70	40
POPULATION									
Urban territory	13,573,155	11,274,401	8,539,420	7,208,825	4,902,265	4,160,596	2,326,959	1,468,419	776,820
Places of 2,500 or more	12,128,174	11,274,401	7,303,968	7,208,825	4,902,265	4,160,596	2,326,959	1,468,419	776,820
Places of 1,000,000 or more	2,479,015	2,479,015	1,970,358	1,970,358	1,504,277	1,238,048	...	...	...
Places of 500,000 to 1,000,000	1,313,540	1,313,540	775,357	775,357	634,536	634,394	1,083,349	...	...
Places of 250,000 to 500,000	711,716	711,716	969,729	969,729	302,163	284,063	...	736,110	342,782
Places of 100,000 to 250,000	1,286,704	1,182,434	355,954	465,613	473,570	290,027	216,261	150,174	102,479
Places of 50,000 to 100,000	1,934,560	1,861,208	833,184	833,184	487,349	424,845	251,898	...	66,960
Places of 25,000 to 50,000	1,872,487	1,612,069	595,664	604,154	433,723	339,764	199,184	183,945	29,282
Places of 10,000 to 25,000	1,595,959	1,475,002	1,129,347	1,061,828	476,485	409,460	201,832	195,425	98,854
Places of 5,000 to 10,000	494,343	396,836	342,996	307,175	385,575	342,421	171,802	64,108	62,098
Places of 2,500 to 5,000	439,850	242,581	331,379	221,427	204,587	197,574	202,633	138,657	74,365
Places under 2,500	18,993	...	8,946	...	...	...	...	...	...
Other urban territory	1,425,988	...	1,226,506	...	...	...	...	...	...
Rural territory	2,144,049	4,442,803	2,046,803	3,377,398	2,005,122	1,516,655	1,099,902	909,130	708,233
Places of 1,000 to 2,500	241,237	88,863	249,664	125,074	132,213	123,864	128,563	111,155	69,413
Places under 1,000	12,148	15,205	12,097	13,821	23,564	30,420	45,114	41,897	21,335
Other rural territory	1,890,664	4,338,735	1,785,042	3,238,503	1,849,345	1,362,371	926,225	756,078	617,485
Cumulative summary:									
Places of 1,000,000 or more	2,479,015	2,479,015	1,970,358	1,970,358	1,504,277	1,238,048	...	...	...
Places of 500,000 or more	3,792,555	3,792,555	2,745,715	2,745,715	2,138,813	1,872,442	1,083,349	...	...
Places of 250,000 or more	4,504,271	4,504,271	3,715,444	3,715,444	2,440,976	2,156,505	1,083,349	736,110	342,782
Places of 100,000 or more	5,790,975	5,686,705	4,071,398	4,181,057	2,914,546	2,446,532	1,299,610	886,284	445,261
Places of 50,000 or more	7,725,535	7,547,913	4,904,582	5,014,241	3,401,895	2,871,377	1,551,508	886,284	512,221
Places of 25,000 or more	9,598,022	9,159,982	5,500,246	5,618,395	3,835,618	3,211,141	1,750,692	1,070,229	541,503
Places of 10,000 or more	11,193,981	10,634,984	6,629,593	6,680,223	4,312,103	3,620,601	1,952,524	1,265,654	640,357
Places of 5,000 or more	11,688,324	11,031,820	6,972,589	6,987,398	4,697,678	3,963,022	2,124,326	1,329,762	702,455
Places of 2,500 or more	12,128,174	11,274,401	7,303,968	7,208,825	4,902,265	4,160,596	2,326,959	1,468,419	776,820
PERCENT OF TOTAL POPULATION									
Urban territory	86.4	71.7	80.7	68.1	71.0	73.3	67.9	61.8	52.3
Places of 2,500 or more	77.2	71.7	69.0	68.1	71.0	73.3	67.9	61.8	52.3
Places of 1,000,000 or more	15.8	15.8	18.6	18.6	21.8	21.8	...	...	...
Places of 500,000 to 1,000,000	8.4	8.4	7.3	7.3	9.2	11.2	31.6	...	...
Places of 250,000 to 500,000	4.5	4.5	9.2	9.2	4.4	5.0	...	31.0	23.1
Places of 100,000 to 250,000	8.2	7.5	3.4	4.4	6.9	5.1	6.3	6.3	6.9
Places of 50,000 to 100,000	12.3	11.8	7.9	7.9	7.1	7.5	7.4	...	4.5
Places of 25,000 to 50,000	11.9	10.3	5.6	5.7	6.3	6.0	5.8	7.7	2.0
Places of 10,000 to 25,000	10.2	9.4	10.7	10.0	6.9	7.2	5.9	8.2	6.7
Places of 5,000 to 10,000	3.1	2.5	3.2	2.9	5.6	6.0	5.0	2.7	4.2
Places of 2,500 to 5,000	2.8	1.5	3.1	2.1	3.0	3.5	5.9	5.8	5.0
Places under 2,500	0.1	...	0.1	...	...	...	...	...	...
Other urban territory	9.1	...	11.6	...	...	...	...	...	...
Rural territory	13.6	28.3	19.3	31.9	29.0	26.7	32.1	38.2	47.7
Places of 1,000 to 2,500	1.5	0.6	2.4	1.2	1.9	2.2	3.8	4.7	4.7
Places under 1,000	0.1	0.1	0.1	0.1	0.3	0.5	1.3	1.8	1.4
Other rural territory	12.0	27.6	16.9	30.6	26.8	24.0	27.0	31.8	41.6
Cumulative summary:									
Places of 1,000,000 or more	15.8	15.8	18.6	18.6	21.8	21.8	...	...	...
Places of 500,000 or more	24.1	24.1	25.9	25.9	31.0	33.0	31.6	...	...
Places of 250,000 or more	28.7	28.7	35.1	35.1	35.4	38.0	31.6	31.0	23.1
Places of 100,000 or more	36.8	36.2	38.5	39.5	42.2	43.1	37.9	37.3	30.0
Places of 50,000 or more	49.2	48.0	46.3	47.4	49.3	50.6	45.3	37.3	34.5
Places of 25,000 or more	61.1	58.3	52.0	53.1	55.6	56.6	51.1	45.0	36.5
Places of 10,000 or more	71.2	67.7	62.6	63.1	62.5	63.8	57.0	53.2	43.1
Places of 5,000 or more	74.4	70.2	65.9	66.0	68.0	69.8	62.0	55.9	47.3
Places of 2,500 or more	77.2	71.7	69.0	68.1	71.0	73.3	67.9	61.8	52.3

[1] Revised since publication of 1950 reports.

Table 4.—POPULATION IN INCORPORATED AND UNINCORPORATED PLACES ACCORDING TO SIZE: 1960

Size of place and urban-rural classification	All places		Incorporated places		Unincorporated places	
	Number	Population	Number	Population	Number	Population
Total	569	12,400,552	365	11,157,605	204	1,242,947
500,000 or more	3	3,792,555	3	3,792,555	...	...
250,000 to 500,000	2	711,716	2	711,716	...	...
100,000 to 250,000	10	1,286,704	9	1,182,434	1	104,270
50,000 to 100,000	28	1,934,560	27	1,861,208	1	73,352
25,000 to 50,000	55	1,872,487	45	1,547,952	10	324,535
20,000 to 25,000	22	481,565	18	392,222	4	89,343
10,000 to 20,000	76	1,114,394	64	926,033	12	188,361
5,000 to 10,000	70	494,343	54	396,836	16	97,507
2,500 to 5,000	122	439,850	68	242,581	54	197,269
2,000 to 2,500	40	88,418	18	39,480	22	48,938
1,500 to 2,000	52	90,900	19	33,470	33	57,430
1,000 to 1,500	64	77,855	13	15,913	51	61,942
500 to 1,000	16	12,371	16	12,371	...	...
200 to 500	8	2,761	8	2,761	...	...
Under 200	1	73	1	73	...	...
In urbanized areas	195	10,517,995	172	9,830,780	23	687,215
500,000 or more	3	3,792,555	3	3,792,555	...	...
250,000 to 500,000	2	711,716	2	711,716	...	...
100,000 to 250,000	10	1,286,704	9	1,182,434	1	104,270
50,000 to 100,000	28	1,934,560	27	1,861,208	1	73,352
25,000 to 50,000	46	1,590,586	37	1,292,063	9	298,523
20,000 to 25,000	14	305,201	11	239,702	3	65,499
10,000 to 20,000	44	669,397	35	523,826	9	145,571
In urbanized areas—Con.						
5,000 to 10,000	22	168,016	22	168,016	...	...
2,500 to 5,000	11	40,267	11	40,267	...	...
2,000 to 2,500	4	8,321	4	8,321	...	...
1,500 to 2,000	4	6,441	4	6,441	...	...
1,000 to 1,500	1	1,174	1	1,174	...	...
500 to 1,000	4	2,518	4	2,518	...	...
200 to 500	2	539	2	539	...	...
Under 200	...	...	...	...	...	...
Other urban territory	208	1,629,172	133	1,241,750	75	387,422
25,000 to 50,000	9	281,901	8	255,889	1	26,012
20,000 to 25,000	8	176,364	7	152,520	1	23,844
10,000 to 20,000	32	444,997	29	402,207	3	42,790
5,000 to 10,000	48	326,327	32	228,820	16	97,507
2,500 to 5,000	111	399,583	57	202,314	54	197,269
Rural territory	166	253,385	60	85,075	106	168,310
2,000 to 2,500	36	80,097	14	31,159	22	48,938
1,500 to 2,000	48	84,459	15	27,029	33	57,430
1,000 to 1,500	63	76,681	12	14,739	51	61,942
500 to 1,000	12	9,853	12	9,853	...	...
200 to 500	6	2,222	6	2,222	...	...
Under 200	1	73	1	73	...	...

Table 5.—POPULATION OF INCORPORATED PLACES OF 10,000 OR MORE FROM EARLIEST CENSUS TO 1960

[Minus sign (-) denotes decrease]

Incorporated place and census year	Population	Increase over preceding census	
		Number	Percent
ALAMEDA:			
1960	63,855	-575	-0.9
1950	64,430	28,174	77.7
1940	36,256	1,223	3.5
1930	35,033	6,227	21.6
1920	28,806	5,423	23.2
1910	23,383	6,919	42.0
1900	16,464	5,299	47.5
1890	11,165	5,457	95.6
1880	5,708	4,151	266.6
1870	1,557	1,097	238.5
1860	460	...	...
ALBANY:			
1960	14,804	-2,786	-15.8
1950	17,590	6,097	53.0
1940	11,493	2,924	34.1
1930	8,569	6,107	248.1
1920	2,462	1,654	204.7
1910	808	...	...
ALHAMBRA:			
1960	54,807	3,448	6.7
1950	51,359	12,424	31.9
1940	38,935	9,463	32.1
1930	29,472	20,376	224.0
1920	9,096	4,075	81.2
1910	5,021	...	...
ANAHEIM:			
1960	104,184	89,628	615.7
1950	14,556	3,525	32.0
1940	11,031	36	0.3
1930	10,995	5,469	99.0
1920	5,526	2,898	110.3
1910	2,628	1,172	80.5
1900	1,456	183	14.4
1890	1,273	440	52.8
1880	833	-48	-5.4
1870	881	...	...
ANTIOCH:			
1960	17,305	6,254	56.6
1950	11,051	5,945	116.4
1940	5,106	1,543	43.3
1930	3,563	1,627	84.0
1920	1,936	812	72.2
1910	1,124	450	66.8
1900	674	39	6.1
1890	635	9	1.4
1880	626	...	...
ARCADIA:			
1960	41,005	17,939	77.8
1950	23,066	13,944	152.9
1940	9,122	3,906	74.9
1930	5,216	2,977	133.0
1920	2,239	1,543	221.7
1910	696	...	...
AZUSA:			
1960	20,497	9,455	85.6
1950	11,042	5,833	112.0
1940	5,209	401	8.3
1930	4,808	2,348	95.4
1920	2,460	983	66.6
1910	1,477	614	71.1
1900	863	...	...
BAKERSFIELD:			
1960	56,848	22,064	63.4
1950	34,784	5,532	18.9
1940	29,252	3,237	12.4
1930	26,015	7,377	39.6
1920	18,638	5,911	46.4
1910	12,727	7,891	163.2
1900	4,836	2,210	84.2
1890	2,626	...	...
BALDWIN PARK:			
1960	33,951	...	...
BANNING:			
1960	10,250	3,216	45.7
1950	7,034	3,160	81.6
1940	3,874	1,122	40.8
1930	2,752	...	...
BARSTOW:			
1960	11,644	5,509	89.8
1950	6,135	...	...
BELL:			
1960	19,450	4,020	26.1
1950	15,430	4,166	37.0
1940	11,264	3,380	42.9
1930	7,884	...	...
BELLFLOWER:			
1960	Δ44,846	...	...
BELMONT:			
1960	15,996	10,429	187.3
1950	5,567	4,338	353.0
1940	1,229	245	24.9
1930	984	...	...
BERKELEY:			
1960	111,268	-2,537	-2.2
1950	113,805	28,258	33.0
1940	85,547	3,438	4.2
1930	82,109	26,073	46.5
1920	56,036	15,602	38.6
1910	40,434	27,220	206.0
1900	13,214	8,113	159.0
1890	5,101	...	...
BEVERLY HILLS:			
1960	30,817	1,785	6.1
1950	29,032	2,209	8.2
1940	26,823	9,394	53.9
1930	17,429	16,755	2,485.9
1920	674	...	...
BRAWLEY:			
1960	12,703	781	6.6
1950	11,922	204	1.7
1940	11,718	1,279	12.3
1930	10,439	5,050	93.7
1920	5,389	4,508	511.7
1910	881	...	...
BUENA PARK:			
1960	46,401	...	...
BURBANK:			
1960	90,155	11,578	14.7
1950	78,577	44,240	128.8
1940	34,337	17,675	106.1
1930	16,662	13,749	472.0
1920	2,913	...	...
BURLINGAME:			
1960	24,036	4,150	20.9
1950	19,886	3,946	24.8
1940	15,940	2,670	20.1
1930	13,270	9,163	223.1
1920	4,107	2,542	162.4
1910	1,565	...	...
CAMPBELL:			
1960	11,863	...	...
CHICO:			
1960	14,757	2,485	20.2
1950	12,272	2,985	32.1
1940	9,287	1,326	16.7
1930	7,961	-1,378	-14.8
1920	9,339	5,589	149.0
1910	3,750	1,110	42.0
1900	2,640	-254	-8.8
1890	2,894	-406	-12.3
1880	3,300	...	...
CHINO:			
1960	10,305	4,521	78.2
1950	5,784	1,580	37.6
1940	4,204	1,086	34.8
1930	3,118	...	...
CHULA VISTA:			
1960	42,034	26,107	163.9
1950	15,927	10,789	210.0
1940	5,138	1,269	32.8
1930	3,869	2,151	125.2
1920	1,718	...	...

Δ The revised population total for Bellflower is 45,909. The figure in the table resulted from an omission which was discovered too late for inclusion in the detailed distributions.

Table 5.—POPULATION OF INCORPORATED PLACES OF 10,000 OR MORE FROM EARLIEST CENSUS TO 1960—Con.

[Minus sign (-) denotes decrease]

Incorporated place and census year	Population	Increase over preceding census	
		Number	Percent
CLAREMONT:			
1960	12,633	6,306	99.7
1950	6,327	3,270	107.0
1940	3,057	338	12.4
1930	2,719	...	...
COLTON:			
1960	18,666	4,201	29.0
1950	14,465	4,779	49.3
1940	9,686	1,672	20.9
1930	8,014	3,732	87.2
1920	4,282	302	7.6
1910	3,980	2,695	209.7
1900	1,285	-30	-2.3
1890	1,315	...	...
COMPTON:			
1960	71,812	23,821	49.6
1950	47,991	31,793	196.3
1940	16,198	3,682	29.4
1930	12,516	11,038	746.8
1920	1,478	556	60.3
1910	922	...	...
CONCORD:			
1960	36,208	29,255	420.8
1950	6,953	5,580	406.4
1940	1,373	248	22.0
1930	1,125	213	23.4
1920	912	209	29.7
1910	703	...	...
CORONA:			
1960	13,336	3,113	30.5
1950	10,223	1,459	16.6
1940	8,764	1,746	24.9
1930	7,018	2,889	70.0
1920	4,129	589	16.6
1910	3,540	2,106	146.9
1900	1,434	...	...
CORONADO:			
1960	18,039	5,339	42.0
1950	12,700	5,768	83.2
1940	6,932	1,507	27.8
1930	5,425	2,136	64.9
1920	3,289	1,812	122.7
1910	1,477	542	58.0
1900	935	...	...
COSTA MESA:			
1960	37,550	...	...
COVINA:			
1960	20,124	16,168	408.7
1950	3,956	907	29.7
1940	3,049	275	9.9
1930	2,774	...	...
CULVER CITY:			
1960	32,163	12,443	63.1
1950	19,720	10,744	119.7
1940	8,976	3,307	58.3
1930	5,669	5,166	1,027.0
1920	503	...	...
DALY CITY:			
1960	44,791	29,600	194.9
1950	15,191	5,566	57.8
1940	9,625	1,787	22.8
1930	7,838	4,059	107.4
1920	3,779	...	...
DELANO:			
1960	11,913	3,196	36.7
1950	8,717	4,144	90.6
1940	4,573	1,941	73.7
1930	2,632	...	...
DOWNEY:			
1960	82,505	...	...
DUARTE:			
1960	13,962	...	...
EL CAJON:			
1960	37,618	32,018	571.8
1950	5,600	4,129	280.7
1940	1,471	421	40.1
1930	1,050	581	123.9
1920	469	...	...
EL CENTRO:			
1960	16,811	4,221	33.5
1950	12,590	2,573	25.7
1940	10,017	1,583	18.8
1930	8,434	2,970	54.4
1920	5,464	3,854	239.4
1910	1,610	...	...
EL CERRITO:			
1960	25,437	7,426	41.2
1950	18,011	11,874	193.5
1940	6,137	2,267	58.6
1930	3,870	2,365	157.1
1920	1,505	...	...
EL MONTE:			
1960	13,163	5,062	62.5
1950	8,101	3,355	70.7
1940	4,746	1,267	36.4
1930	3,479	...	...
EL SEGUNDO:			
1960	14,219	6,208	77.5
1950	8,011	4,273	114.3
1940	3,738	235	6.7
1930	3,503	...	...
ESCONDIDO:			
1960	16,377	9,833	150.3
1950	6,544	1,984	43.5
1940	4,560	1,139	33.3
1930	3,421	...	...
EUREKA:			
1960	28,137	5,079	22.0
1950	23,058	6,003	35.2
1940	17,055	1,303	8.3
1930	15,752	2,829	21.9
1920	12,923	1,078	9.1
1910	11,845	4,518	61.7
1900	7,327	2,469	50.8
1890	4,858	2,219	84.1
1880	2,639	...	...
FAIRFIELD:			
1960	14,968	11,850	380.1
1950	3,118	1,806	137.7
1940	1,312	181	16.0
1930	1,131	123	12.2
1920	1,008	174	20.9
1910	834	...	...
FONTANA:			
1960	14,659	...	...
FREMONT:			
1960	43,790	...	...
FRESNO:			
1960	133,929	42,260	46.1
1950	91,669	30,984	51.1
1940	60,685	8,172	15.6
1930	52,513	7,427	16.5
1920	45,086	20,194	81.1
1910	24,892	12,422	99.6
1900	12,470	1,652	15.3
1890	10,818	9,706	872.8
1880	1,112	...	...
FULLERTON:			
1960	56,180	42,222	302.5
1950	13,958	3,516	33.7
1940	10,442	-418	-3.8
1930	10,860	6,445	146.0
1920	4,415	2,690	155.9
1910	1,725	...	...
GARDENA:			
1960	35,943	21,538	149.5
1950	14,405	8,496	143.8
1940	5,909	...	...
GARDEN GROVE:			
1960	84,238	...	...
GLENDALE:			
1960	119,442	23,740	24.8
1950	95,702	13,120	15.9
1940	82,582	19,846	31.6
1930	62,736	49,200	363.5
1920	13,536	10,790	392.9
1910	2,746	...	...
GLENDORA:			
1960	20,752	16,764	420.4
1950	3,988	1,166	41.3
1940	2,822	61	2.2
1930	2,761	...	...
HANFORD:			
1960	10,133	105	1.0
1950	10,028	1,794	21.8
1940	8,234	1,206	17.2
1930	7,028	1,140	19.4
1920	5,888	1,059	21.9
1910	4,829	1,900	64.9
1900	2,929	1,987	210.9
1890	942	673	250.2
1880	269	...	...
HAWTHORNE:			
1960	33,035	16,719	102.5
1950	16,316	8,053	97.5
1940	8,263	1,667	25.3
1930	6,596	...	...
HAYWARD:			
1960	72,700	58,428	409.4
1950	14,272	7,536	111.9
1940	6,736	1,206	21.8
1930	5,530	2,043	58.6
1920	3,487	741	27.0
1910	2,746	781	39.7
1900	1,965	546	38.5
1890	1,419	188	15.3
1880	1,231	727	144.2
1870	504	...	...
HERMOSA BEACH:			
1960	16,115	4,289	36.3
1950	11,826	4,629	64.3
1940	7,197	2,401	50.1
1930	4,796	2,469	106.1
1920	2,327	1,648	242.7
1910	679	...	...
HUNTINGTON BEACH:			
1960	11,492	6,255	119.4
1950	5,237	1,499	40.1
1940	3,738	48	1.3
1930	3,690	...	...
HUNTINGTON PARK:			
1960	29,920	470	1.6
1950	29,450	802	2.8
1940	28,648	4,057	16.5
1930	24,591	20,078	444.9
1920	4,513	3,214	247.4
1910	1,299	...	...
IMPERIAL BEACH:			
1960	17,773	...	...
INGLEWOOD:			
1960	63,390	17,205	37.3
1950	46,185	16,071	53.4
1940	30,114	10,634	54.6
1930	19,480	16,194	492.8
1920	3,286	1,750	113.9
1910	1,536	...	...
LA HABRA:			
1960	25,136	20,175	406.7
1950	4,961	2,462	98.5
1940	2,499	226	9.9
1930	2,273	...	...
LAKEWOOD:			
1960	67,126	...	...
LA MESA:			
1960	30,441	19,495	178.1
1950	10,946	7,021	178.9
1940	3,925	1,412	56.2
1930	2,513	1,509	150.3
1920	1,004	...	...
LA PUENTE:			
1960	24,723	...	...
LAWNDALE:			
1960	21,740	...	...
LIVERMORE:			
1960	16,058	11,694	268.0
1950	4,364	1,479	51.3
1940	2,885	-234	-7.5
1930	3,119	...	...
LODI:			
1960	22,229	8,431	61.1
1950	13,798	2,719	24.5
1940	11,079	4,291	63.2
1930	6,788	1,938	40.0
1920	4,850	2,153	79.8
1910	2,697	...	...
LOMPOC:			
1960	14,415	8,895	161.1
1950	5,520	2,141	63.4
1940	3,379	534	18.8
1930	2,845	969	51.7
1920	1,876	394	26.6
1910	1,482	510	52.5
1900	972	-43	-4.2
1890	1,015	...	...
LONG BEACH:			
1960	334,168	83,401	33.3
1950	250,767	86,496	52.7
1940	164,271	22,239	15.7
1930	142,032	86,439	155.5

Table 5.—POPULATION OF INCORPORATED PLACES OF 10,000 OR MORE FROM EARLIEST CENSUS TO 1960—Con.

[Minus sign (-) denotes decrease]

Incorporated place and census year	Population	Increase over preceding census	
		Number	Percent
LONG BEACH--Con.			
1920	55,593	37,784	212.2
1910	17,809	15,557	690.8
1900	2,252	1,688	299.3
1890	564	...	...
LOS ALTOS:			
1960	19,696	...	...
LOS ANGELES:			
1960	2,479,015	508,657	25.8
1950	1,970,358	466,081	31.0
1940	1,504,277	266,229	21.5
1930	1,238,048	661,375	114.7
1920	576,673	257,475	80.7
1910	319,198	216,719	211.5
1900	102,479	52,084	103.4
1890	50,395	39,212	350.6
1880	11,183	5,455	95.2
1870	5,728	1,343	30.6
1860	4,385	2,775	172.4
1850	1,610	...	...
LYNWOOD:			
1960	31,614	5,791	22.4
1950	25,823	14,841	135.1
1940	10,982	3,659	50.0
1930	7,323	...	...
MADERA:			
1960	14,430	3,933	37.5
1950	10,497	4,040	62.6
1940	6,457	1,792	38.4
1930	4,665	1,221	35.5
1920	3,444	1,040	43.3
1910	2,404	...	...
1900	(1)	...	...
1890	950	...	...
MANHATTAN BEACH:			
1960	33,934	16,604	95.8
1950	17,330	10,932	170.9
1940	6,398	4,507	238.3
1930	1,891	1,032	120.1
1920	859	...	...
MAYWOOD:			
1960	14,588	1,296	9.8
1950	13,292	2,561	23.9
1940	10,731	3,937	57.9
1930	6,794	...	...
MENLO PARK:			
1960	26,957	13,370	98.4
1950	13,587	10,329	317.0
1940	3,258	1,004	44.5
1930	2,254	...	...
MERCED:			
1960	20,068	4,790	31.4
1950	15,278	5,143	50.7
1940	10,135	3,069	43.4
1930	7,066	3,092	77.8
1920	3,974	872	28.1
1910	3,102	1,133	57.5
1900	1,969	-40	-2.0
1890	2,009	...	...
MILLBRAE:			
1960	15,873	6,901	76.9
1950	8,972	...	...
MILL VALLEY:			
1960	10,411	3,080	42.0
1950	7,331	2,484	51.2
1940	4,847	683	16.4
1930	4,164	1,610	63.0
1920	2,554	3	0.1
1910	2,551	...	...
MIRADA HILLS:			
1960	22,444	...	...
MODESTO:			
1960	36,585	19,196	110.4
1950	17,389	1,010	6.2
1940	16,379	2,537	18.3
1930	13,842	4,601	49.8
1920	9,241	5,207	129.1
1910	4,034	2,010	99.3
1900	2,024	-378	-15.7
1890	2,402	...	...
MONROVIA:			
1960	27,079	6,893	34.1
1950	20,186	7,379	57.6
1940	12,807	1,917	17.6
1930	10,890	5,410	98.7
1920	5,480	1,904	53.2
1910	3,576	2,371	196.8
1900	1,205	298	32.9
1890	907	...	...
MONTCLAIR:			
1960	13,546	...	...
MONTEBELLO:			
1960	32,097	10,362	47.7
1950	21,735	13,719	171.1
1940	8,016	2,518	45.8
1930	5,498	...	...
MONTEREY:			
1960	22,618	6,413	39.6
1950	16,205	6,121	60.7
1940	10,084	943	10.3
1930	9,141	3,662	66.8
1920	5,479	556	11.3
1910	4,923	3,175	181.6
1900	1,748	86	5.2
1890	1,662	266	19.1
1880	1,396	284	25.5
1870	1,112	...	...
1860	(1)	...	...
1850	1,092	...	...
MONTEREY PARK:			
1960	37,821	17,426	85.4
1950	20,395	11,864	139.1
1940	8,531	2,125	33.2
1930	6,406	2,298	55.9
1920	4,108	...	...
MOUNTAIN VIEW:			
1960	30,889	24,326	370.7
1950	6,563	2,617	66.3
1940	3,946	638	19.3
1930	3,308	...	...
NAPA:			
1960	22,170	8,591	63.3
1950	13,579	5,839	75.4
1940	7,740	1,303	20.2
1930	6,437	-320	-4.7
1920	6,757	966	16.7
1910	5,791	1,755	43.5
1900	4,036	-359	-8.2
1890	4,395	664	17.8
1880	3,731	1,852	98.6
1870	1,879	...	...
1860	(1)	...	...
1850	159	...	...
NATIONAL CITY:			
1960	32,771	11,572	54.6
1950	21,199	10,855	104.9
1940	10,344	3,043	41.7
1930	7,301	4,185	134.3
1920	3,116	1,383	79.8
1910	1,733	647	59.6
1900	1,086	-267	-19.7
1890	1,353	...	...
NEWPORT BEACH:			
1960	26,564	14,444	119.2
1950	12,120	7,682	173.1
1940	4,438	2,235	101.5
1930	2,203	1,309	146.4
1920	894	449	100.9
1910	445	...	...
NORTH SACRAMENTO:			
1960	12,922	6,893	114.3
1950	6,029	2,976	97.5
1940	3,053	956	45.6
1930	2,097	...	...
NORWALK:			
1960	88,739	...	...
NOVATO:			
1960	17,881	...	...
OAKLAND:			
1960	367,548	-17,027	-4.4
1950	384,575	82,412	27.3
1940	302,163	18,100	6.4
1930	284,063	67,802	31.4
1920	216,261	66,087	44.0
1910	150,174	83,214	124.3
1900	66,960	18,278	37.5
1890	48,682	14,127	40.9
1880	34,555	24,055	229.1
1870	10,500	8,957	580.5
1860	1,543	...	...
OCEANSIDE:			
1960	24,971	12,090	93.9
1950	12,881	8,230	177.0
1940	4,651	1,143	32.6
1930	3,508	2,347	202.2
1920	1,161	488	72.5
1910	673	343	103.9
1900	330	...	...
ONTARIO:			
1960	46,617	23,745	103.8
1950	22,872	8,675	61.1
1940	14,197	614	4.5
1930	13,583	6,303	86.6
1920	7,280	3,006	70.3
1910	4,274	3,552	492.0
1900	722	39	5.7
1890	683	...	...
ORANGE:			
1960	26,444	16,417	163.7
1950	10,027	2,126	26.9
1940	7,901	-165	-2.0
1930	8,066	3,182	65.2
1920	4,884	1,964	67.3
1910	2,920	1,704	140.1
1900	1,216	350	40.4
1890	866	187	27.5
1880	679	...	...
OXNARD:			
1960	40,265	18,698	86.7
1950	21,567	13,048	153.2
1940	8,519	2,234	35.5
1930	6,285	1,868	42.3
1920	4,417	1,862	72.9
1910	2,555	...	...
PACIFICA:			
1960	20,995	...	...
PACIFIC GROVE:			
1960	12,121	2,498	26.0
1950	9,623	3,374	54.0
1940	6,249	691	12.4
1930	5,558	2,584	86.9
1920	2,974	590	24.7
1910	2,384	...	...
PALM SPRINGS:			
1960	13,468	5,808	75.8
1950	7,660	4,226	123.1
1940	3,434	...	...
PALO ALTO:			
1960	52,287	26,812	105.2
1950	25,475	8,701	51.9
1940	16,774	3,122	22.9
1930	13,652	7,752	131.4
1920	5,900	1,414	31.5
1910	4,486	2,828	170.6
1900	1,658	...	...
PARAMOUNT:			
1960	27,249	...	...
PASADENA:			
1960	116,407	11,830	11.3
1950	104,577	22,713	27.7
1940	81,864	5,778	7.6
1930	76,086	30,732	67.8
1920	45,354	15,063	49.7
1910	30,291	21,174	232.2
1900	9,117	4,235	86.7
1890	4,882	...	...
PETALUMA:			
1960	14,035	3,720	36.1
1950	10,315	2,281	28.4
1940	8,034	-211	-2.6
1930	8,245	2,019	32.4
1920	6,226	346	5.9
1910	5,880	2,009	51.9
1900	3,871	179	4.8
1890	3,692	366	11.0
1880	3,326	...	...
PICO RIVERA:			
1960	49,150	...	...
PIEDMONT:			
1960	11,117	985	9.7
1950	10,132	266	2.7
1940	9,866	533	5.7
1930	9,333	5,051	118.0
1920	4,282	2,563	149.1
1910	1,719	...	...
1900	(1)	...	...
1890	634	...	...
PITTSBURG:			
1960	19,062	6,299	49.4
1950	12,763	3,243	34.1
1940	9,520	-90	-0.9
1930	9,610	4,895	103.8
1920	4,715	2,343	98.8
1910	2,372	...	...

[1] Not returned separately.

Table 5.—POPULATION OF INCORPORATED PLACES OF 10,000 OR MORE FROM EARLIEST CENSUS TO 1960—Con.

[Minus sign (-) denotes decrease]

Incorporated place and census year	Population	Increase over preceding census	
		Number	Percent
POMONA:			
1960	67,157	31,752	89.7
1950	35,405	11,866	50.4
1940	23,539	2,735	13.1
1930	20,804	7,299	54.0
1920	13,505	3,298	32.3
1910	10,207	4,681	84.7
1900	5,526	1,892	52.1
1890	3,634	...	...
PORT HUENEME:			
1960	11,067	8,043	266.0
1950	3,024	...	...
REDDING:			
1960	12,773	2,517	24.5
1950	10,256	2,147	26.5
1940	8,109	3,921	93.6
1930	4,188	1,226	41.4
1920	2,962	-610	-17.1
1910	3,572	626	21.2
1900	2,946	1,125	61.8
1890	1,821	1,221	203.5
1880	600	...	...
REDLANDS:			
1960	26,829	8,400	45.6
1950	18,429	4,105	28.7
1940	14,324	147	1.0
1930	14,177	4,606	48.1
1920	9,571	-878	-8.4
1910	10,449	5,652	117.8
1900	4,797	2,893	151.9
1890	1,904	...	...
REDONDO BEACH:			
1960	46,986	21,760	86.3
1950	25,226	12,134	92.7
1940	13,092	3,745	40.1
1930	9,347	4,434	90.3
1920	4,913	1,978	67.4
1910	2,935	2,080	243.3
1900	855	252	41.8
1890	603	...	...
REDWOOD CITY:			
1960	46,290	20,746	81.2
1950	25,544	13,091	105.1
1940	12,453	3,491	39.0
1930	8,962	4,942	122.9
1920	4,020	1,578	64.6
1910	2,442	789	47.7
1900	1,653	81	5.2
1890	1,572	189	13.7
1880	1,383	656	90.2
1870	727	...	...
RIALTO:			
1960	18,567	15,411	488.3
1950	3,156	1,386	78.3
1940	1,770	128	7.8
1930	1,642	681	70.9
1920	961	...	...
RICHMOND:			
1960	71,854	-27,691	-27.8
1950	99,545	75,903	321.1
1940	23,642	3,549	17.7
1930	20,093	3,250	19.3
1920	16,843	10,041	147.6
1910	6,802	...	...
RIVERSIDE:			
1960	84,332	37,568	80.3
1950	46,764	12,068	34.8
1940	34,696	5,000	16.8
1930	29,696	10,355	53.5
1920	19,341	4,129	27.1
1910	15,212	7,239	90.8
1900	7,973	3,290	70.3
1890	4,683	...	...
ROSEMEAD:			
1960	15,476	...	...
ROSEVILLE:			
1960	13,421	4,698	53.9
1950	8,723	2,070	31.1
1940	6,653	228	3.5
1930	6,425	1,948	43.5
1920	4,477	1,869	71.7
1910	2,608	...	...
SACRAMENTO:			
1960	191,667	54,095	39.3
1950	137,572	31,614	29.8
1940	105,958	12,208	13.0
1930	93,750	27,842	42.2
1920	65,908	21,212	47.5
1910	44,696	15,414	52.6
1900	29,282	2,896	11.0
SACRAMENTO--Con.			
1890	26,386	4,966	23.2
1880	21,420	5,137	31.5
1870	16,283	2,498	18.1
1860	13,785	6,965	102.1
1850	6,820	...	...
SALINAS:			
1960	28,957	15,040	108.1
1950	13,917	2,331	20.1
1940	11,586	1,323	12.9
1930	10,263	5,955	138.2
1920	4,308	572	15.3
1910	3,736	432	13.1
1900	3,304	965	41.3
1890	2,339	...	...
SAN ANSELMO:			
1960	11,584	2,396	26.1
1950	9,188	3,398	58.7
1940	5,790	1,140	24.5
1930	4,650	2,175	87.9
1920	2,475	944	61.7
1910	1,531	...	...
SAN BERNARDINO:			
1960	91,922	28,864	45.8
1950	63,058	19,412	44.5
1940	43,646	6,165	16.4
1930	37,481	18,760	100.2
1920	18,721	5,942	46.5
1910	12,779	6,629	107.8
1900	6,150	2,138	53.3
1890	4,012	2,339	139.8
1880	1,673	...	...
SAN BRUNO:			
1960	29,063	16,585	132.9
1950	12,478	5,959	91.4
1940	6,519	2,909	80.6
1930	3,610	2,048	131.1
1920	1,562	...	...
SAN BUENAVENTURA:			
1960	29,114	12,580	76.1
1950	16,534	3,270	24.7
1940	13,264	1,661	14.3
1930	11,603	7,447	179.2
1920	4,156	1,255	43.3
1910	2,901	431	17.4
1900	2,470	150	6.5
1890	2,320	950	69.3
1880	1,370	...	...
SAN CARLOS:			
1960	21,370	6,999	48.7
1950	14,371	10,851	308.3
1940	3,520	2,388	211.0
1930	1,132	...	...
SAN DIEGO:			
1960	573,224	238,837	71.4
1950	334,387	131,046	64.4
1940	203,341	55,346	37.4
1930	147,995	73,634	99.0
1920	74,361	34,783	87.9
1910	39,578	21,878	123.6
1900	17,700	1,541	9.5
1890	16,159	13,522	512.8
1880	2,637	337	14.7
1870	2,300	1,569	214.6
1860	731	...	...
SAN FERNANDO:			
1960	16,093	3,101	23.9
1950	12,992	3,898	42.9
1940	9,094	1,527	20.2
1930	7,567	4,363	136.2
1920	3,204	...	...
SAN FRANCISCO:[1]			
1960	740,316	-35,041	-4.5
1950	775,357	140,821	22.2
1940	634,536	142	...
1930	634,394	127,718	25.2
1920	506,676	89,764	21.5
1910	416,912	74,130	21.6
1900	342,782	43,785	14.6
1890	298,997	65,038	27.8
1880	233,959	84,486	56.5
1870	149,473	92,671	163.1
1860	56,802	...	...
SAN GABRIEL:			
1960	22,561	2,218	10.9
1950	20,343	8,476	71.4
1940	11,867	4,643	64.3
1930	7,224	4,584	173.6
1920	2,640	...	...
SAN JOSE:			
1960	204,196	108,916	114.3
1950	95,280	26,823	39.2
1940	68,457	10,806	18.7
1930	57,651	18,009	45.4
1920	39,642	10,696	37.0
1910	28,946	7,446	34.6
1900	21,500	3,440	19.0
1890	18,060	5,493	43.7
1880	12,567	3,478	38.3
1870	9,089	...	...
SAN LEANDRO:			
1960	65,962	38,420	139.5
1950	27,542	12,941	88.6
1940	14,601	3,146	27.5
1930	11,455	5,752	100.9
1920	5,703	2,232	64.3
1910	3,471	1,218	54.1
1900	2,253	...	...
1890	(2)	...	...
1880	1,369	943	221.4
1870	426	...	...
SAN LUIS OBISPO:			
1960	20,437	6,257	44.1
1950	14,180	5,299	59.7
1940	8,881	605	7.3
1930	8,276	2,381	40.4
1920	5,895	738	14.3
1910	5,157	2,136	70.7
1900	3,021	26	0.9
1890	2,995	752	33.5
1880	2,243	...	...
SAN MARINO:			
1960	13,658	2,428	21.6
1950	11,230	3,055	37.4
1940	8,175	4,445	119.2
1930	3,730	3,146	538.7
1920	584	...	...
SAN MATEO:			
1960	69,870	28,088	67.2
1950	41,782	22,379	115.3
1940	19,403	5,959	44.3
1930	13,444	7,465	124.9
1920	5,979	1,595	36.4
1910	4,384	2,552	139.3
1900	1,832	...	...
SAN PABLO:			
1960	19,687	5,211	36.0
1950	14,476	...	...
SAN RAFAEL:			
1960	20,460	6,612	47.7
1950	13,848	5,275	61.5
1940	8,573	551	6.9
1930	8,022	2,510	45.5
1920	5,512	-422	-7.1
1910	5,934	2,055	53.0
1900	3,879	589	17.9
1890	3,290	1,014	44.6
1880	2,276	1,435	170.6
1870	841	...	...
SANTA ANA:			
1960	100,350	54,817	120.4
1950	45,533	13,612	42.6
1940	31,921	1,599	5.3
1930	30,322	14,837	95.8
1920	15,485	7,056	83.7
1910	8,429	3,496	70.9
1900	4,933	1,305	36.0
1890	3,628	...	...
SANTA BARBARA:			
1960	58,768	13,914	31.0
1950	[3]44,854	9,896	22.1
1940	34,958	1,345	4.0
1930	33,613	14,172	72.9
1920	19,441	7,782	66.7
1910	11,659	5,072	77.0
1900	6,587	723	12.3
1890	5,864	2,404	69.5
1880	3,460	...	...
SANTA CLARA:			
1960	58,880	47,178	403.2
1950	11,702	5,052	76.0
1940	6,650	348	5.5
1930	6,302	1,082	20.7
1920	5,220	872	20.1
1910	4,348	698	19.1
1900	3,650	759	26.3
1890	2,891	475	19.7
1880	2,416	...	...

[1] Returns for San Francisco for 1850 destroyed by fire; population in 1852, according to State census of that year, 34,776.
[2] Not returned separately.
[3] Revised since publication of 1950 reports.

Table 5.—POPULATION OF INCORPORATED PLACES OF 10,000 OR MORE FROM EARLIEST CENSUS TO 1960—Con.

[Minus sign (-) denotes decrease]

Incorporated place and census year	Population	Increase over preceding census	
		Number	Percent
SANTA CRUZ:			
1960	25,596	3,626	16.5
1950	21,970	5,074	30.0
1940	16,896	2,501	17.4
1930	14,395	3,478	31.9
1920	10,917	-229	-2.1
1910	11,146	5,487	97.0
1900	5,659	63	1.1
1890	5,596	1,698	43.6
1880	3,898	1,337	52.2
1870	2,561	1,611	169.6
1860	950	...	...
SANTA FE SPRINGS:			
1960	16,342	...	...
SANTA MARIA:			
1960	20,027	9,587	91.8
1950	10,440	1,918	22.5
1940	8,522	1,465	20.8
1930	7,057	3,114	79.0
1920	3,943	1,683	74.5
1910	2,260	...	...
SANTA MONICA:			
1960	83,249	11,654	16.3
1950	71,595	18,095	33.8
1940	53,500	16,354	44.0
1930	37,146	21,894	143.5
1920	15,252	7,405	94.4
1910	7,847	4,790	156.7
1900	3,057	1,477	93.5
1890	1,580	...	...
SANTA PAULA:			
1960	13,279	2,230	20.2
1950	11,049	2,063	23.0
1940	8,986	1,534	20.6
1930	7,452	3,485	87.8
1920	3,967	1,751	79.0
1910	2,216	...	...
SANTA ROSA:			
1960	31,027	13,125	73.3
1950	17,902	5,297	42.0
1940	12,605	1,969	18.5
1930	10,636	1,878	21.4
1920	8,758	941	12.0
1910	7,817	1,144	17.1
1900	6,673	1,453	27.8
1890	5,220	1,604	44.4
1880	3,616	...	...
1870	(1)	...	...
1860	425	...	...
SARATOGA:			
1960	14,861	...	...
SEASIDE:			
1960	19,353	...	...
SOUTH GATE:			
1960	53,831	2,715	5.3
1950	51,116	24,171	89.7
1940	26,945	7,313	37.3
1930	19,632	...	...
SOUTH PASADENA:			
1960	19,706	2,771	16.4
1950	16,935	2,579	18.0
1940	14,356	626	4.6
1930	13,730	6,078	79.4
1920	7,652	3,003	64.6
SOUTH PASADENA--Con.			
1910	4,649	3,648	364.4
1900	1,001	378	60.7
1890	623	...	...
SOUTH SAN FRANCISCO:			
1960	39,418	20,067	103.7
1950	19,351	12,722	191.9
1940	6,629	436	7.0
1930	6,193	1,782	40.4
1920	4,411	2,422	121.8
1910	1,989	...	...
STANTON:			
1960	11,163	...	...
STOCKTON:			
1960	86,321	15,468	21.8
1950	70,853	16,139	29.5
1940	54,714	6,751	14.1
1930	47,963	7,667	19.0
1920	40,296	17,043	73.3
1910	23,253	5,747	32.8
1900	17,506	3,082	21.4
1890	14,424	4,142	40.3
1880	10,282	216	2.1
1870	10,066	6,387	173.6
1860	3,679	...	...
SUNNYVALE:			
1960	59,898	50,069	509.4
1950	9,829	5,456	124.8
1940	4,373	1,279	41.3
1930	3,094	...	...
TORRANCE:			
1960	100,991	78,750	354.1
1950	22,241	12,291	123.5
1940	9,950	2,679	36.8
1930	7,271	...	...
TRACY:			
1960	11,289	2,879	34.2
1950	8,410	4,354	107.3
1940	4,056	227	5.9
1930	3,829	...	...
TULARE:			
1960	13,824	1,379	11.1
1950	12,445	4,186	50.7
1940	8,259	2,052	33.1
1930	6,207	2,668	75.4
1920	3,539	781	28.3
1910	2,758	542	24.5
1900	2,216	-481	-17.8
1890	2,697	2,250	503.4
1880	447	...	...
UPLAND:			
1960	15,918	6,715	73.0
1950	9,203	2,887	45.7
1940	6,316	1,603	34.0
1930	4,713	1,801	61.8
1920	2,912	528	22.1
1910	2,384	...	...
VACAVILLE:			
1960	10,898	7,729	243.9
1950	3,169	1,555	96.3
1940	1,614	58	3.7
1930	1,556	302	24.1
1920	1,254	77	6.5
1910	1,177	-43	-3.5
1900	1,220	495	68.3
1890	725	...	...
VALLEJO: [2]			
1960	60,877	34,839	133.8
1950	26,038	5,966	29.7
1940	20,072	4,000	24.9
1930	16,072	-5,035	-23.9
1920	21,107	9,767	86.1
1910	11,340	3,375	42.4
1900	7,965	1,622	25.6
1890	6,343	356	5.9
1880	5,987	...	...
VISALIA:			
1960	15,791	4,042	34.4
1950	11,749	2,845	32.0
1940	8,904	1,641	22.6
1930	7,263	1,510	26.2
1920	5,753	1,203	26.4
1910	4,550	1,465	47.5
1900	3,085	200	6.9
1890	2,885	1,473	104.3
1880	1,412	499	54.7
1870	913	365	66.6
1860	548	...	...
WATSONVILLE:			
1960	13,293	1,721	14.9
1950	11,572	2,635	29.5
1940	8,937	593	7.1
1930	8,344	3,331	66.4
1920	5,013	567	12.8
1910	4,446	918	26.0
1900	3,528	1,379	64.2
1890	2,149	350	19.5
1880	1,799	648	56.3
1870	1,151	753	189.2
1860	398	...	...
WEST COVINA:			
1960	50,645	46,146	1,025.7
1950	4,499	3,427	319.7
1940	1,072	303	39.4
1930	769	...	...
WESTMINSTER:			
1960	25,750	...	...
WHITTIER:			
1960	33,663	10,230	43.7
1950	23,433	7,318	45.4
1940	16,115	1,293	8.7
1930	14,822	6,825	85.3
1920	7,997	3,447	75.8
1910	4,550	2,960	186.2
1900	1,590	1,005	171.8
1890	585	...	...
WOODLAND:			
1960	13,524	4,138	44.1
1950	9,386	2,749	41.4
1940	6,637	1,095	19.8
1930	5,542	1,395	33.6
1920	4,147	960	30.1
1910	3,187	301	10.4
1900	2,886	-183	-6.0
1890	3,069	...	...
YUBA CITY:			
1960	11,507	3,646	46.4
1950	7,861	2,893	58.2
1940	4,968	1,363	37.8
1930	3,605	1,897	111.1
1920	1,708	548	47.2
1910	1,160	...	...

[1] Not returned separately.

[2] Figures for 1900 to 1930 corrected since publication of Vol. I, 1930, by the addition of the population (879 in 1900; 1,276 in 1910; 4,262 in 1920; 1,596 in 1930) of Mare Island Naval Reservation.

Table 6.—AREA AND POPULATION OF COUNTIES, URBAN AND RURAL: 1960 AND 1950

[Minus sign (-) denotes decrease. Percent not shown where less than 0.1]

County	Map reference	Land area in square miles, 1960	1960 population									1950 population			Percent increase, 1950 to 1960		
			Total		Urban				Rural								
			Number	Per square mile	Total	Percent of total population	Urbanized areas	Other urban territory	Total	Places of 1,000 to 2,500	Other rural territory	Total	Urban	Rural	Total	Urban	Rural
The State	...	156,573	15,717,204	100.4	13,573,155	86.4	11,943,983	1,629,172	2,144,049	241,237	1,902,812	10,586,223	8,539,420	2,046,803	48.5	59.0	4.8
Alameda[1]	I-3	733	908,209	1,239.0	894,592	98.5	Δ890,389	Δ4,203	13,617	1,006	12,611	740,315	701,366	38,949	22.7	27.5	-65.0
Alpine	H-7	723	397	0.5	...	...	...	...	397	...	397	241	...	241	64.7	...	64.7
Amador	H-6	593	9,990	16.8	...	...	...	...	9,990	4,131	5,859	9,151	...	9,151	9.2	...	9.2
Butte	E-4	1,663	82,030	49.3	43,518	53.1	...	43,518	38,512	...	38,512	64,930	27,225	37,705	26.3	59.8	2.1
Calaveras	I-6	1,027	10,289	10.0	...	...	...	...	10,289	2,537	7,752	9,902	...	9,902	3.9	...	3.9
Colusa	F-3	1,153	12,075	10.5	3,518	29.1	...	3,518	8,557	1,370	7,187	11,651	3,031	8,620	3.6	16.1	-0.7
Contra Costa[1]	I-3	734	409,030	557.3	331,863	81.1	Δ186,510	Δ145,353	77,167	11,314	65,853	298,984	214,509	84,475	36.8	54.7	-8.7
Del Norte	A-2	1,003	17,771	17.7	6,044	34.0	...	6,044	11,727	1,945	9,782	8,078	...	8,078	120.0	...	45.2
El Dorado	G-6	1,714	29,390	17.1	4,439	15.1	...	4,439	24,951	...	24,951	16,207	3,749	12,458	81.3	18.4	100.3
Fresno	L-4	5,964	365,945	61.4	246,243	67.3	213,444	32,799	119,702	13,311	106,391	276,515	155,396	121,119	32.3	58.5	-1.2
Glenn	E-3	1,317	17,245	13.1	6,673	38.7	...	6,673	10,572	...	10,572	15,448	3,019	12,429	11.6	121.0	-14.9
Humboldt	B-2	3,573	104,892	29.4	46,731	44.6	...	46,731	58,161	7,312	50,849	69,241	29,566	39,675	51.5	58.1	46.6
Imperial	T-12	4,284	72,105	16.8	45,792	63.5	...	45,792	26,313	1,404	24,909	62,975	30,945	32,030	14.5	48.0	-17.8
Inyo[2]	K-8	10,091	11,684	1.2	2,875	24.6	...	2,875	8,809	1,310	7,499	11,658	2,891	8,767	0.2	-0.6	0.5
Kern	N-6	8,152	291,984	35.8	198,935	68.1	141,763	57,172	93,049	3,755	89,294	228,309	135,555	92,754	27.9	46.8	0.3
Kings	M-6	1,395	49,954	35.8	20,817	41.7	...	20,817	29,137	2,666	26,471	46,768	17,160	29,608	6.8	21.3	-1.6
Lake	F-3	1,256	13,786	11.0	...	...	...	...	13,786	2,303	11,483	11,481	...	11,481	20.1	...	20.1
Lassen	C-6	4,547	13,597	3.0	5,598	41.2	...	5,598	7,999	1,209	6,790	18,474	8,956	9,518	-26.4	-37.5	-16.0
Los Angeles	P-7	4,060	6,038,771	1,487.4	5,968,274	98.8	5,922,710	45,564	70,497	1,536	68,961	4,151,687	4,047,215	104,472	45.5	47.5	-32.5
Madera	K-6	2,144	40,468	18.9	18,955	46.8	...	18,955	21,513	...	21,513	36,964	14,390	22,574	9.5	31.7	-4.7
Marin	H-2	520	146,820	282.3	128,895	87.8	111,014	17,881	17,925	...	17,925	85,619	68,289	17,330	71.5	88.7	3.4
Mariposa	J-6	1,455	5,064	3.5	...	...	...	...	5,064	...	5,064	5,145	...	5,145	-1.6	...	-1.6
Mendocino	E-2	3,507	51,059	14.6	17,743	34.7	...	17,743	33,316	...	33,316	40,854	12,637	28,217	25.0	40.4	18.1
Merced	J-5	1,982	90,446	45.6	32,658	36.1	...	32,658	57,788	9,395	48,393	69,780	22,002	47,778	29.6	48.4	21.0
Modoc	A-6	4,092	8,308	2.0	2,819	33.9	...	2,819	5,489	...	5,489	9,678	2,819	6,859	-14.2	...	-20.0
Mono	I-7	3,028	2,213	0.7	...	...	...	...	2,213	...	2,213	2,115	...	2,115	4.6	...	4.6
Monterey	K-3	3,324	198,351	59.7	116,024	58.5	...	116,024	82,327	14,821	67,506	130,498	71,036	59,462	52.0	63.3	38.5
Napa	G-3	758	65,890	86.9	24,892	37.8	...	24,892	40,998	1,514	39,484	46,603	15,127	31,476	41.4	64.6	30.3
Nevada	G-5	978	20,911	21.4	4,876	23.3	...	4,876	16,035	3,431	12,604	19,888	7,788	12,100	5.1	-37.4	32.5
Orange	R-8	782	703,925	900.2	674,797	95.9	656,982	17,815	29,128	7,530	21,598	216,224	146,251	69,973	225.6	361.4	-58.4
Placer	G-6	1,424	56,998	40.0	22,576	39.6	13,793	8,783	34,422	1,495	32,927	41,649	13,376	28,273	36.9	68.8	21.7
Plumas	D-5	2,570	11,620	4.5	2,723	23.4	...	2,723	8,897	4,567	4,330	13,519	...	13,519	-14.0	...	-34.2
Riverside	R-10	7,177	306,191	42.7	207,104	67.6	114,916	92,188	99,087	13,713	85,374	170,046	97,963	72,083	80.1	111.4	37.5
Sacramento	H-4	983	502,778	511.5	426,531	84.8	415,177	11,354	76,247	7,301	68,946	277,140	207,230	69,910	81.4	105.8	9.1
San Benito	K-4	1,396	15,396	11.0	6,071	39.4	...	6,071	9,325	1,046	8,279	14,370	4,903	9,467	7.1	23.8	-1.5
San Bernardino[2]	N-10	20,131	503,591	25.0	374,495	74.4	358,261	16,234	129,096	6,397	122,699	281,642	187,056	94,586	78.8	100.2	36.5
San Diego	T-10	4,255	1,033,011	242.8	917,985	88.9	836,175	81,810	115,026	6,580	108,446	556,808	456,782	100,026	85.5	101.0	15.0
San Francisco	I-2	45	740,316	16,451.5	740,316	100.0	740,316	...	...	...	...	775,357	775,357	...	-4.5	-4.5	...
San Joaquin	I-4	1,409	249,989	177.4	183,364	73.3	141,604	41,760	66,625	6,936	59,689	200,750	138,846	61,904	24.5	32.1	7.6
San Luis Obispo	N-4	3,316	81,044	24.4	45,290	55.9	...	45,290	35,754	8,428	27,326	51,417	25,246	26,171	57.6	79.4	36.6
San Mateo	I-3	454	444,387	978.8	433,551	97.6	433,551	...	10,836	1,957	8,879	235,659	219,387	16,272	88.6	97.6	-33.4
Santa Barbara	O-5	2,738	168,962	61.7	114,794	67.9	72,740	42,054	54,168	2,739	51,429	98,220	63,737	34,483	72.0	80.1	57.1
Santa Clara	J-4	1,302	642,315	493.3	613,304	95.5	602,805	10,499	29,011	2,446	26,565	290,547	216,021	74,526	121.1	183.9	-61.1
Santa Cruz	K-3	439	84,219	191.8	50,438	59.9	...	50,438	33,781	8,370	25,411	66,534	43,040	23,494	26.6	17.2	43.8
Shasta	C-4	3,798	59,468	15.7	29,751	50.0	...	29,751	29,717	1,294	28,423	36,413	10,256	26,157	63.3	190.1	13.6
Sierra	F-6	958	2,247	2.3	...	...	...	...	2,247	...	2,247	2,410	...	2,410	-6.8	...	-6.8
Siskiyou	A-3	6,312	32,885	5.2	10,855	33.0	...	10,855	22,030	4,076	17,954	30,733	5,966	24,767	7.0	81.9	-11.1
Solano	H-4	827	134,597	162.8	106,405	79.1	68,883	37,522	28,192	2,470	25,722	104,833	83,183	21,650	28.4	27.9	30.2
Sonoma	G-2	1,579	147,375	93.3	66,214	44.9	...	66,214	81,161	6,605	74,556	103,405	34,076	69,329	42.5	94.3	17.1
Stanislaus	I-5	1,500	157,294	104.9	82,896	52.7	...	82,896	74,398	19,046	55,352	127,231	52,360	74,871	23.6	58.3	-0.6
Sutter	G-4	607	33,380	55.0	14,707	44.1	...	14,707	18,673	3,495	15,178	26,239	7,861	18,378	27.2	87.1	1.6
Tehama	D-3	2,976	25,305	8.5	10,208	40.3	...	10,208	15,097	...	15,097	19,276	7,442	11,834	31.3	37.2	27.6
Trinity	B-3	3,191	9,706	3.0	...	...	...	...	9,706	1,736	7,970	5,087	...	5,087	90.8	...	90.8
Tulare	L-8	4,838	168,403	34.8	74,114	44.0	...	74,114	94,289	12,203	82,086	149,264	47,732	101,532	12.8	55.3	-7.1
Tuolumne	I-6	2,274	14,404	6.3	2,725	18.9	...	2,725	11,679	1,403	10,276	12,584	...	12,584	14.5	...	-7.2
Ventura	P-6	1,851	199,138	107.6	123,266	61.9	...	123,266	75,872	21,434	54,438	114,647	62,788	51,859	73.7	96.3	46.3
Yolo	G-3	1,034	65,727	63.6	45,384	69.0	22,950	22,434	20,343	1,700	18,643	40,640	21,986	18,654	61.7	106.4	9.1
Yuba	G-4	637	33,859	53.2	20,517	60.6	...	20,517	13,342	...	13,342	24,420	15,904	8,516	38.7	29.0	56.7

[1] Part of Contra Costa annexed to Alameda.

[2] Boundary between Inyo and San Bernardino adjusted by act of legislature.

ΔRevised figure for population of Alameda County in urbanized areas is 864,727 and in other urban territory 29,865. The corresponding figures for Contra Costa County are 176,607 and 155,256, respectively (see footnote for San Francisco-Oakland Urbanized Area). These errors were discovered too late for correction in the detailed distributions.

Table 7.—POPULATION OF COUNTIES, BY CENSUS COUNTY DIVISIONS: 1960

["U" denotes an unincorporated place. Total population of a place located in 2 or more census county divisions appears in table 8]

County and census county division	Population
ALAMEDA COUNTY[1]	908,209
Alameda div.	63,855
Alameda city[1]	63,855
Albany div.	14,804
Albany city	14,804
Berkeley div.	111,268
Berkeley city[1]	111,268
Castro Valley div.	38,203
Castro Valley (U)	37,120
Crow Canyon-Palomares Creek div.	1,651
Emeryville div.	2,686
Emeryville town	2,686
Fremont div.	53,768
Fremont city[1]	43,790
Newark city[1]	9,884
Hayward div.	130,607
Hayward city[1]	72,700
San Lorenzo (U)	23,773
Union City[1]	6,618
Livermore div.	20,087
Livermore city[1]	16,058
Oakland div.	367,548
Oakland city[1]	367,548
Piedmont div.	11,117
Piedmont city	11,117
Pleasanton div.	9,500
Kamondorski (U)	1,006
Pleasanton city[1]	4,203
San Leandro div.	83,115
San Leandro city[1]	65,962
ALPINE COUNTY	397
Markleeville div.	397
AMADOR COUNTY	9,990
Ione div.	2,634
Ione city[2]	1,118
Jackson div.	3,392
Jackson city	1,852
Pine Grove-Silver Lake div.	944
Sutter Creek-Plymouth div.	3,020
Amador city	202
Plymouth city	489
Sutter Creek city[2]	1,161
BUTTE COUNTY	82,030
Biggs div.	2,589
Biggs city	831
Chico div.	14,757
Chico city[3]	14,757
Chico Rural div.	19,556
Chico Vecino (U)	4,688
Mulberry (U)	2,643
Durham div.	2,285
Feather Falls div.	1,626
Gridley div.	7,062
Gridley city[3]	3,343
Oroville div.	18,219
Oroville city[3]	6,115
South Oroville (U)	3,704
Palermo div.	4,817
Paradise div.	11,119
Paradise (U)	8,268
CALAVERAS COUNTY	10,289
Angels div.	3,820
Angels city	1,121
San Andreas div.	4,391
San Andreas (U)	1,416
West Point-Wilseyville div.	2,078
COLUSA COUNTY	12,075
Central Colusa div.	5,354
Williams town	1,370
East Colusa div.	6,220
Colusa city[4]	3,518
West Colusa div.	501
CONTRA COSTA COUNTY[5]	409,030
Alamo-Danville div.	12,692
Alamo (U)	1,791
Danville (U)	3,585
Diablo (U)	2,096
Ambrose div.	8,569
Pittsburg West (U)	5,188
Shore Acres (U)	3,093
Antioch div.	19,175
Antioch city[5]	17,305
Brentwood-Bryon div.	6,620
Brentwood city[5]	2,186
Briones div.	919
Clayton-Tassajara div.	2,263
CONTRA COSTA COUNTY--Con.	
Concord div.	49,309
Concord city[5]	36,208
El Monte (U)	4,186
Pacheco (U)	11
Crockett div.	3,907
El Cerrito div.	25,437
El Cerrito city[5]	25,437
Kensington div.	6,161
Lafayette div.	17,800
Lafayette (U)	7,114
Martinez div.	20,967
Martinez city[5]	9,604
Martinez East (U)	3,958
Pacheco (U)	1,518
Oakley-Bethel div.	4,998
Orinda-Moraga div.	16,686
Orinda (U)	4,712
Orinda Village (U)	5,568
Pinole-Hercules div.	6,477
Hercules town	310
Pinole city[5]	6,064
Pittsburg div.	21,190
Pittsburg city[5]	19,062
Pittsburg East (U)	1,977
Pleasant Hill div.	22,287
Pleasant Hill (U) (pt.)	21,376
Port Chicago div.	2,432
Port Chicago (U)	1,746
Richmond div.	100,872
Richmond city[5]	71,854
Rodeo div.	6,697
San Pablo div.	19,693
San Pablo city[5]	19,687
Walnut Creek div.	33,879
Pleasant Hill (U) (pt.)	2,457
Saranap (U)	6,450
Walnut Creek city[5]	9,903
Walnut Heights (U)	5,080
DEL NORTE COUNTY	17,771
Crescent City div.	12,842
Crescent City[6]	2,958
Crescent City Northwest (U)	3,086
Northcrest (U)	1,945
Klamath div.	2,641
Smith River-Gasquet div.	2,288
EL DORADO COUNTY	29,390
American River div.	4,259
Georgetown Divide div.	2,458
Lake Valley div.	7,897
Placerville div.	8,142
Placerville city[7]	4,439
Rescue-Fairplay div.	6,634
FRESNO COUNTY	365,945
Bullard div.	8,152
Calwa-Malaga div.	8,914
Caruthers-Raisin City div.	7,172
Clovis div.	13,835
Clovis city[8]	5,546
Coalinga div.	8,151
Coalinga city[8]	5,965
College div.	4,334
Figarden div.	8,054
Firebaugh div.	7,281
Firebaugh city[8]	2,070
Fowler div.	6,247
Fowler town[8]	1,892
Fresno div.	134,272
Fresno city[8]	133,929
Huron div.	4,875
Huron city[8]	1,269
Kearney-Herndon div.	12,159
Highway City (U)	1,381
Kerman div.	10,001
Kerman city[8]	1,970
Kingsburg div.	4,636
Kingsburg city[8]	3,093
Laton div.	2,436
Laton (U)	1,052
McLane div.	20,661
Mendota div.	5,702
Mendota city[8]	2,099
Orange Cove div.	3,905
Orange Cove city[8]	2,885
Parlier-Del Ray div.	8,466
Parlier city[8]	1,366
Pinedale div.	3,202
Reedley div.	11,593
Merritt-Peck Colonies (U)	1,299
Reedley city[8]	5,850
Riverdale div.	3,245
Riverdale (U)	1,012
FRESNO COUNTY--Con.	
Sanger div.	15,323
Sanger city[8]	8,072
San Joaquin-Tranquillity div.	4,940
San Joaquin city	879
Selma div.	14,859
Selma city[8]	6,934
Sierra div.	4,557
South Fresno div.	8,591
Sunnyside div.	14,000
West Fresno div.	6,382
GLENN COUNTY	17,245
Orland div.	8,572
Orland city[9]	2,534
Willows div.	8,673
Willows city[9]	4,139
HUMBOLDT COUNTY	104,892
Arcata div.	14,782
Arcata city[10]	5,235
Eureka div.	28,137
Eureka city[10]	28,137
Eureka Southeast div.	14,949
Bayview-Rosewood (U)	2,980
Cutten (U)	1,572
Ryans Slough (U)	3,634
Ferndale div.	3,142
Ferndale city[10]	Δ1,116
Fortuna div.	11,627
Fortuna city[10]	3,523
Rohnerville (U)	2,268
Garberville div.	7,550
North Coastal div.	14,495
Blue Lake city[10]	1,234
Trinidad town	289
Scotia div.	6,095
Rio Dell (U)	3,222
Scotia (U)	1,122
Trinity-Klamath div.	4,115
IMPERIAL COUNTY	72,105
Brawley div.	12,703
Brawley city[11]	12,703
Brawley Rural div.	4,274
Calexico div.	10,263
Calexico city[11]	7,992
Calipatria div.	4,905
Calipatria city	2,548
El Centro div.	16,811
El Centro city[11]	16,811
El Centro Rural div.	7,426
Holtville div.	5,854
Holtville city[11]	3,080
Imperial div.	3,878
Imperial city	2,658
Imperial East div.	929
Imperial West div.	862
Westmorland div.	2,227
Westmorland city[11]	1,404
Winterhaven-Bard div.	1,973
INYO COUNTY[12]	11,684
Bishop div.	6,553
Bishop city	2,875
Death Valley div.	910
Independence div.	1,754
Lone Pine div.	2,467
Lone Pine (U)	1,310
KERN COUNTY	291,984
Arvin-Lamont div.	18,603
Arvin (U)	5,310
Lamont (U)	6,177
Bakersfield div.	56,896
Bakersfield city[13]	56,848
Bakersfield East div.	42,828
Bakersfield Northwest div.	5,029
Bakersfield South div.	30,249
Buttonwillow div.	2,815
Delano div.	11,913
Delano city[13]	11,913
East Kern div.	36,677
Mojave (U)	1,845
Ridgecrest (U)	5,099
Greenfield-Panama div.	5,750
Lake Isabella div.	4,612
McFarland-Delano Rural div.	6,919
McFarland city[13]	3,686
Oildale div.	19,969
Rosedale div.	3,146
Shafter div.	12,165
Shafter city[13]	4,576
Tehachapi div.	5,575
Tehachapi city[13]	3,161
KERN COUNTY--Con.	
Wasco div.	10,145
Wasco city[13]	6,841
Westside div.	18,693
Ford City (U)	3,926
Maricopa city[13]	648
South Taft (U)	1,910
Taft city[13]	3,822
Taft Heights (U)	2,661
KINGS COUNTY	49,954
Armona div.	7,150
Armona (U)	1,302
Avenal div.	4,089
Avenal (U)	3,147
Corcoran div.	10,368
Corcoran city[14]	4,976
Hanford div.	10,133
Hanford city[14]	10,133
Hanford Northeast div.	4,325
Hanford Northwest (U)	1,364
Hanford Southeast div.	4,587
Lemoore div.	7,048
Lemoore city[14]	2,561
Stratford div.	2,254
LAKE COUNTY	13,786
Lakeport div.	6,314
Lakeport city[15]	2,303
Lower Lake-Middletown div.	3,977
Upper Lake-Clear Lake Oaks div.	3,495
LASSEN COUNTY	13,597
Big Valley div.	1,028
Honey Lake div.	2,632
Madeline Plains div.	352
Susanville div.	8,060
Susanville city[16]	5,598
Westwood div.	1,525
Westwood (U)	1,209
LOS ANGELES COUNTY	6,038,771
Burbank div.	90,155
Burbank city[17]	90,155
Calabasas div.	11,896
Compton div.	219,013
Carson (U)	38,059
Compton city[17]	71,812
Lynwood city[17]	31,614
Downey-Norwalk div.	272,729
Artesia city[17]	9,993
Bellflower city[17]	Δ44,846
Dairy Valley city[17]	3,508
Downey city[17]	82,505
Norwalk city[17]	88,739
Paramount city[17]	27,249
East San Gabriel Valley div.	403,182
Azusa city[17]	20,497
Baldwin Park city[17]	33,951
Claremont city[17]	12,633
Covina city[17]	20,124
Glendora city[17]	20,752
Hillgrove (U)	14,669
Industry city[17]	778
Irwindale city[17]	1,518
La Puente city[17]	24,723
La Verne city[17]	6,516
Pomona city[17]	67,157
Walnut city[17]	934
West Covina city[17]	50,645
Glendale div.	136,524
Glendale city[17]	119,442
Inglewood div.	257,351
Gardena city[17]	35,943
Hawthorne city[17]	33,035
Inglewood city[17]	63,390
Lawndale city[17]	21,740
Lennox (U)	31,224
Long Beach-Lakewood div.	423,023
Lakewood city[17]	67,126
Long Beach city[17]	344,168
Signal Hill city	4,627
Los Angeles div.	2,612,704
Beverly Hills city[17]	30,817
Culver City[17]	32,163
Los Angeles city[17]	2,479,015
San Fernando city	16,093
West Hollywood (U)	28,870
Newhall div.	15,550
Newhall (U)	4,705
North Antelope Valley div.	41,059
Lancaster (U)	26,012
Quartz Hill (U) (pt.)	2,405

ΔThe revised population total for Ferndale is 1,371 and for Bellflower 45,909. The figures in the table resulted from omissions which were discovered too late for inclusion in the detailed distributions.

See other footnotes at end of table, p. 27.

Table 7.—POPULATION OF COUNTIES, BY CENSUS COUNTY DIVISIONS: 1960—Con.

["U" denotes an unincorporated place. Total population of a place located in 2 or more census county divisions appears in table 8]

County and census county division	Population
LOS ANGELES COUNTY--Con.	
Palos Verdes div.	46,500
Avalon city	1,536
Lomita (U)	14,983
Palos Verdes Estates city[17]	9,564
Rolling Hills city[17]	1,664
Rolling Hills Estates city[17]	3,941
Pasadena div.	219,032
Altadena (U)	40,568
La Canada-Flintridge (U)	18,338
Pasadena city[17]	116,407
San Marino city[17]	13,658
South Pasadena city	19,706
Santa Monica div.	83,249
Santa Monica city	83,249
South Antelope Valley div.	27,111
Palmdale (U)	11,522
Quartz Hill (U) (pt.)	920
South Bay Cities div.	113,928
El Segundo city[17]	14,219
Hermosa Beach city	16,115
Manhattan Beach city	33,934
Redondo Beach city[17]	46,986
Southeast div.	323,103
Bell city[17]	19,450
Bell Gardens (U)	26,467
Commerce city[17]	9,555
East Los Angeles (U)	104,270
Florence-Graham (U)	38,164
Huntington Park city[17]	29,920
Maywood city	14,588
South Gate city[17]	53,831
Vernon city[17]	229
Southwest San Gabriel Valley div.	205,950
Alhambra city[17]	54,807
Montebello city[17]	32,097
Monterey Park city[17]	37,821
Rosemead city[17]	15,476
San Gabriel city[17]	22,561
South San Gabriel (U) (pt.)	22,391
Temple City (U) (pt.)	20,474
Torrance div.	100,991
Torrance city[17]	100,991
Upper San Gabriel Valley div.	201,327
Arcadia city[17]	41,005
Bradbury city[17]	618
Duarte city[17]	13,962
El Monte city[17]	13,163
Monrovia city[17]	27,079
Sierra Madre city[17]	9,732
South El Monte city[17]	4,850
South San Gabriel (U) (pt.)	3,822
Temple City (U) (pt.)	11,364
Whittier div.	234,394
East Whittier (U)	19,884
Mirada Hills city[17]	22,444
Pico Rivera city[17]	49,150
Santa Fe Springs city[17]	16,342
Whittier city[17]	33,663
MADERA COUNTY	40,468
Chowchilla div.	6,857
Chowchilla city[18]	4,525
Dairyland div.	2,478
Madera div.	14,430
Madera city[18]	14,430
Madera North div.	3,428
Madera Southeast div.	4,581
Madera Southwest div.	4,314
Oakhurst-North Fork div.	4,380
MARIN COUNTY	146,820
Lucas-Gallinas Valley div.	14,278
Mill Valley div.	17,533
Mill Valley city[19]	10,411
Northeast div.	21,705
Novato city[19]	17,881
Northwest div.	1,787
Ross Valley div.	46,484
Corte Madera town[19]	5,962
Fairfax town[19]	5,813
Larkspur city[19]	5,710
Ross town	2,551
San Anselmo city[19]	11,584
San Geronimo Valley div.	2,089
San Rafael div.	22,094
San Rafael city[19]	20,460
Sausalito div.	9,489
Sausalito city[19]	5,331
Tiburon div.	9,158
Belvedere city[19]	2,148
West div.	2,203
MARIPOSA COUNTY	5,064
Coulterville div.	570
Mariposa div.	3,404
Hornitos town	73
Yosemite div.	1,090
MENDOCINO COUNTY	51,059
Covelo div.	1,540
Fort Bragg div.	7,019
Fort Bragg city[20]	4,433
Hopland div.	1,643
Laytonville-Leggett div.	3,554
Mendocino-Anderson div.	5,947
Point Arena div.	2,725
Point Arena city	596
Redwood-Potter div.	4,632
Ukiah div.	9,900
Ukiah city[20]	9,900
Ukiah Rural-Talmage div.	7,738
Willits div.	6,361
Willits city[20]	3,410
MERCED COUNTY	90,446
Atwater div.	19,762
Atwater city[21]	7,318
Dos Palos div.	5,554
Dos Palos city[21]	2,028
Gustine div.	4,186
Gustine city[21]	2,300
Hilmar-Irwin div.	4,097
Livingston-Delhi div.	9,427
Delhi (U)	1,175
Livingston city[21]	2,188
Los Banos div.	8,166
Los Banos city[21]	5,272
Merced div.	20,068
Merced city[21]	20,068
Merced Rural div.	13,893
Planada-Legrand div.	4,452
Planada (U)	1,704
Snelling div.	841
MODOC COUNTY	8,308
Adin-Lookout div.	1,419
Alturas div.	4,168
Alturas city	2,819
Surprise Valley div.	1,348
Tule Lake div.	1,373
MONO COUNTY	2,213
Mono North div.	808
Mono South div.	1,405
MONTEREY COUNTY	198,351
Alisal div.	17,020
Alisal (U)	16,473
Blanco-Spreckels div.	1,893
Carmel div.	13,482
Carmel-by-the-Sea city[22]	4,580
Carmel Woods (U)	1,043
Del Rey Oaks city[22]	1,831
Hatton Fields (U)	2,362
Carmel Valley div.	2,552
Carmel Valley (U)	1,143
Castroville div.	5,786
Castroville (U)	2,838
Coastal div.	659
Fort Ord div.	32,723
Del Monte Heights (U)	1,174
Marina (U)	3,310
Gonzales div.	7,779
Gonzales city[22]	2,138
Greenfield div.	3,548
Greenfield city[22]	1,680
King City div.	4,839
King City[22]	2,937
Monterey div.	22,618
Monterey city[22]	22,618
Monterey Peninsula div.	5,105
Del Monte Park (U)	2,177
Pacific Grove div.	12,121
Pacific Grove city[22]	12,121
Pajaro div.	6,000
Pajaro (U)	1,273
Salinas div.	28,957
Salinas city[22]	28,957
San Ardo div.	1,702
San Juan div.	6,237
Seaside div.	19,353
Seaside city[22]	19,353
Soledad div.	3,976
Soledad city[22]	2,837
Toro div.	2,001
NAPA COUNTY	65,890
Angwin div.	3,593
Berryessa div.	298
Calistoga div.	2,495
Calistoga city	1,514
Napa div.	22,227
Napa city[23]	22,170
Napa Northeast div.	6,117
Napa Northwest div.	9,587
NAPA COUNTY--Con.	
Napa Southeast div.	11,604
Napa West div.	5,185
St. Helena div.	4,784
St. Helena city	2,722
NEVADA COUNTY	20,911
Donner div.	2,159
Grass Valley div.	13,425
Alta Hill (U)	1,078
Grass Valley city[24]	4,876
Nevada div.	5,327
Nevada City[24]	2,353
ORANGE COUNTY	703,925
Anaheim-Garden Grove div.	218,934
Anaheim city[25]	104,184
Garden Grove city[25]	84,238
Stanton city[25]	11,163
Buena Park-Cypress div.	66,252
Buena Park city[25]	46,401
Cypress city[25]	1,753
Dairyland city[25]	622
Los Alamitos city[25]	4,312
Central Coast div.	80,353
Costa Mesa city[25]	37,550
Laguna Beach city[25]	9,288
Newport Beach city[25]	26,564
El Toro div.	8,188
Fullerton-La Habra div.	100,657
Brea city[25]	8,487
Fullerton city[25]	56,180
La Habra city[25]	25,136
Placentia city[25]	5,861
North Coast div.	52,815
Fountain Valley city[25]	2,068
Huntington Beach city[25]	11,492
Seal Beach city[25]	6,994
Westminster city[25]	25,750
Santa Ana Canyon div.	7,462
Yorba Linda (U)	1,198
Santa Ana-Orange div.	151,924
Orange city[25]	26,444
Santa Ana city[25]	100,350
Tustin city[25]	2,006
South Coast div.	15,443
Capistrano Beach (U)	2,026
Dana Point (U)	1,186
San Clemente city[25]	8,527
San Juan Capistrano (U)	1,120
South Laguna (U)	2,000
Trabuco div.	1,897
PLACER COUNTY	56,998
Auburn div.	18,090
Auburn city[26]	5,586
Colfax-Summit div.	5,855
Colfax city[26]	915
Forest Hill-Back Country div.	1,266
Lake Tahoe div.	3,248
Loomis Basin-Folsom Lake div.	8,157
Rocklin city[26]	1,495
Roseville div.	13,421
Roseville city[26]	13,421
West Valley div.	6,961
Lincoln city	3,197
PLUMAS COUNTY	11,620
Chester div.	1,963
Chester (U)	1,553
Greenville div.	2,514
Greenville (U)	1,140
Portola div.	2,728
Portola city	1,874
Quincy div.	4,415
Quincy-East Quincy (U)	2,723
RIVERSIDE COUNTY	306,191
Alvord div.	23,699
Home Gardens (U)	1,541
Cathedral City-Palm Desert div.	10,218
Cathedral City (U)	1,855
Palm Desert (U)	1,295
Chuckwalla div.	2,564
Coachella Valley div.	27,265
Coachella city[27]	4,854
Indio city[27]	9,745
Corona div.	13,336
Corona city[27]	13,336
Desert Hot Springs div.	3,037
Desert Hot Springs (U)	1,472
Edgemont-Sunnymead div.	16,046
Edgemont (U)	1,628
Sunnymead (U)	3,404
Elsinore Valley div.	5,971
Elsinore city[27]	2,432
Lakeland village (U)	3,539
RIVERSIDE COUNTY--Con.	
Hemet-San Jacinto div.	17,352
Hemet city	5,416
Hemet East (U)	1,936
San Jacinto city[27]	2,553
Idyllwild div.	1,842
Jurupa div.	25,357
Bly (U)	1,554
Glen Avon Heights (U)	3,416
Mira Loma (U)	3,982
Lake Mathews div.	7,723
Murrietta div.	1,998
Norco div.	6,525
Norco (U)	4,964
Palm Springs div.	13,468
Palm Springs city[27]	13,468
Palo Verde div.	12,523
Blythe city[27]	6,023
Perris Valley div.	9,783
Perris city[27]	2,950
Riverside div.	84,332
Riverside city[27]	84,332
San Gorgonio Pass div.	20,764
Banning city[27]	10,250
Beaumont city[27]	4,288
Cabazon city[27]	498
Temescal div.	2,388
SACRAMENTO COUNTY	502,778
Delta div.	6,089
Isleton city	1,039
Elk Grove div.	9,789
Elk Grove (U)	2,205
Folsom div.	7,153
Folsom city[28]	3,925
Franklin div.	28,703
South Sacramento-Fruitridge (U)	16,443
Galt div.	4,927
Galt city[28]	1,868
Mather div.	23,321
Rancho Cordova (U)	7,429
Natomas div.	8,896
North Highlands div.	25,914
North Highlands (U)	21,271
North Sacramento div.	39,739
Del Paso Heights-Robla (U)	11,495
Hagginwood (U)	11,469
North Sacramento city[28]	12,922
Rio Linda div.	12,183
Rio Linda (U)	2,189
Sacramento div.	191,667
Sacramento city[28]	191,667
San Juan div.	143,680
Arden-Arcade (U)	73,352
Carmichael (U)	20,455
Sloughhouse div.	717
SAN BENITO COUNTY	15,396
Bolsa-Pacheco div.	1,835
Hollister div.	10,280
Hollister city[29]	6,071
San Benito-Bitterwater div.	958
San Juan Bautista div.	2,323
San Juan Bautista city	1,046
SAN BERNARDINO COUNTY[30]	503,591
Adelanto div.	7,187
Alta Loma-Etiwanda div.	3,953
Apple Valley-Lucerne Valley div.	7,460
Arrowhead div.	4,026
Crestline (U)	1,290
Barstow div.	11,644
Barstow city[30]	11,644
Big Bear div.	4,015
Big Bear Lake (U)	1,562
Chino div.	20,181
Chino city[30]	10,305
Colton div.	18,808
Colton city[30]	18,666
Crestmore-Bloomington div.	9,581
Cucamonga div.	6,954
East Highlands div.	1,123
Fontana div.	40,597
Fontana city[30]	14,659
Grand Terrace div.	2,470
Hesperia div.	3,435
Highland div.	16,443
Loma Linda-Bryn Mawr div.	6,109
Mentone div.	3,228
Mojave Valley div.	16,277
Lenwood (U)	2,407
Montclair div.	17,529
Montclair city[30]	13,546
Mount Baldy-Wrightwood div.	1,192
Needles div.	6,256
Needles city[30]	4,590

See footnotes at end of table, p. 27.

Table 7.—POPULATION OF COUNTIES, BY CENSUS COUNTY DIVISIONS: 1960—Con.

["U" denotes an unincorporated place. Total population of a place located in 2 or more census county divisions appears in table 8]

County and census county division	Population
SAN BERNARDINO COUNTY--Con.	
Newberry Baker div.	2,479
Ontario div.	46,617
Ontario city[30]	46,617
Ontario Southeast div.	2,522
Redlands div.	26,829
Redlands city[30]	26,829
Redlands West div.	906
Red Mountain-Trona div.	5,698
Trona (U)	1,138
Rialto div.	18,567
Rialto city[30]	18,567
Rialto North div.	2,158
San Bernardino div.	92,402
San Bernardino city[30]	91,922
San Bernardino East div.	19,988
San Bernardino Northwest div.	12,936
San Bernardino Southeast div.	5,602
Twentynine Palms-Morongo Valley div.	15,691
Upland div.	18,537
Upland city[30]	15,918
Victorville div.	8,189
Vineyard div.	2,845
Yucaipa div.	13,157
SAN DIEGO COUNTY	1,033,011
Alpine div.	3,258
Alpine (U)	1,044
Borrego div.	979
Carlsbad div.	10,087
Carlsbad city[31]	9,253
Chula Vista div.	55,169
Chula Vista city[31]	42,034
Coronado div.	20,960
Coronado city[31]	18,039
El Cajon div.	51,748
El Cajon city[31]	37,618
Suncrest-La Cresta (U)	1,166
Escondido div.	29,768
Escondido city[31]	16,377
Fallbrook div.	34,848
Fallbrook (U)	4,814
Gillespie Field div.	10,593
Imperial Beach div.	17,773
Imperial Beach city[31]	17,773
Jamul div.	2,074
Lakeside div.	14,763
La Mesa div.	36,886
La Mesa city[31]	30,441
Lemon Grove div.	19,348
Lemon Grove (U)	19,348
Leucadia-Encinitas-Solana Beach div.	22,186
Cardiff-by-the-Sea (U)	3,149
Del Mar city[31]	3,124
Encinitas (U)	2,786
Leucadia (U)	5,665
Mountain Empire div.	2,310
National City div.	36,282
National City[31]	32,771
Oceanside div.	26,144
Oceanside city[31]	24,971
Palomar-Leguna div.	2,939
Ramona div.	4,153
Ramona (U)	2,449
Rancho-San Bernardo div.	5,365
Poway (U)	1,921
San Diego div.	578,657
San Diego city[31]	573,224
Spring Valley div.	12,585
Sweetwater Airport div.	6,577
Twin Oaks-San Marcos div.	3,378
Valley Center div.	3,492
Vista div.	20,689
Vista (U)	14,795
SAN FRANCISCO COUNTY	740,316
San Francisco city	740,316
SAN JOAQUIN COUNTY	249,989
Escalon div.	5,926
Escalon city[32]	1,763
Linden-Farmington div.	2,679
Lockeford div.	4,012
Lodi div.	22,229
Lodi city[32]	22,229
Lodi Rural div.	9,674
Manteca div.	17,305
Lathrop (U)	1,123
Manteca city[32]	8,242
Ripon div.	4,574
Ripon city[32]	1,894
Stockton div.	86,387
Stockton city[32]	86,321
Stockton East div.	25,803
SAN JOAQUIN COUNTY--Con.	
Stockton North div.	24,363
Morada (U)	2,156
Stockton South div.	16,981
Stockton West div.	7,581
Thornton div.	2,542
Tracy div.	11,289
Tracy city[32]	11,289
Tracy Rural div.	8,644
SAN LUIS OBISPO COUNTY	81,044
Arroyo Grande div.	17,734
Arroyo Grande city[33]	3,291
Fair Oaks (U)	1,622
Grover City[33]	5,210
Oceano (U)	1,317
Atascadero div.	11,581
Atascadero (U)	5,983
North Coast div.	10,733
Mirro Beach (U)	1,907
Morro Bay (U)	3,692
Paso Robles div.	11,636
El Paso de Robles city[33]	6,677
San Luis Obispo div.	20,437
San Luis Obispo city[33]	20,437
San Luis Obispo Bay div.	4,647
Pismo Beach city[33]	1,762
Shell Beach (U)	1,820
San Luis Obispo Rural div.	4,276
SAN MATEO COUNTY	444,387
Atherton div.	7,717
Atherton town[34]	7,717
Bayshore-Brisbane div.	6,682
Belmont div.	15,996
Belmont city[34]	15,996
Burlingame div.	25,083
Burlingame city[34]	24,036
Daly City div.	50,982
Daly City[34]	44,791
Hillsborough div.	7,554
Hillsborough town[34]	7,554
Menlo Park div.	48,529
Menlo Park city[34]	26,957
Millbrae div.	15,873
Millbrae city[34]	15,873
Pacifica div.	21,690
Pacifica city[34]	20,995
Redwood City div.	62,898
Redwood City[34]	46,290
San Bruno div.	29,063
San Bruno city[34]	29,063
San Carlos div.	22,999
San Carlos city	21,370
San Mateo div.	73,697
San Mateo city[34]	69,870
South Coastside div.	7,635
Half Moon Bay city[34]	1,957
South San Francisco div.	40,372
Colma town[34]	500
South San Francisco city[34]	39,418
Woodside div.	7,617
Woodside town[34]	3,592
SANTA BARBARA COUNTY	168,962
Carpinteria Valley div.	6,824
Carpinteria (U)	4,998
Cuyama div.	1,344
Goleta div.	6,857
Goleta Valley div.	12,169
Guadalupe div.	4,190
Guadalupe city[35]	2,614
Lompoc Valley div.	17,194
Lompoc city[35]	14,415
Mission Canyon div.	1,972
Montecito div.	6,663
Santa Barbara div.	58,770
Santa Barbara city[35]	58,768
Santa Maria div.	20,027
Santa Maria city[35]	20,027
Santa Maria Valley div.	26,490
Orcutt (U)	1,414
Santa Ynez Valley div.	6,462
Solvang (U)	1,325
SANTA CLARA COUNTY	642,315
Coyote div.	1,359
Diablo Range div.	610
Gilroy div.	11,056
Gilroy city[36]	7,348
Lexington div.	2,763
Chemeketa Park-Redwood Estates (U)	1,284
Llegas-Uvas div.	770
Los Altos Hills-Monte Bello div.	6,506
Los Altos Hills town[36]	3,412
Los Gatos div.	18,448
Los Gatos city[36]	9,036
Monte Sereno city[36]	1,506
SANTA CLARA COUNTY--Con.	
Milpitas div.	6,968
Milpitas city[36]	6,572
Morgan Hill div.	5,234
Morgan Hill city[36]	3,151
Mountain View-Los Altos div.	63,974
Los Altos city[36]	19,696
Mountain View city[36]	30,889
Palo Alto div.	62,336
Palo Alto city[36]	52,287
San Jose div.	308,905
Alum Rock (U)	18,942
Alviso city[36]	1,174
Campbell city[36]	11,863
San Jose city[36]	204,196
San Martin div.	3,534
San Martin (U)	1,162
Santa Clara-Sunnyvale div.	134,523
Cupertino city[36]	3,664
Santa Clara city[36]	58,880
Sunnyvale city[36]	52,898
Saratoga div.	15,329
Saratoga city[36]	14,861
SANTA CRUZ COUNTY	84,219
Capitola-Live Oak div.	11,163
Capitola city[37]	2,021
Live Oak (U) (pt.)	2,861
Opal Cliffs (U)	3,825
Twin Lakes (U)	1,849
Pajaro div.	12,906
Freedom (U)	4,206
San Lorenzo Valley div.	7,509
Ben Lomond (U)	1,814
Boulder Creek (U)	1,306
Felton (U)	1,380
Santa Cruz div.	25,596
Santa Cruz city[37]	25,596
Scotts Valley div.	3,437
Seaside div.	1,355
Soquel-Aptos div.	8,960
Live Oak (U) (pt.)	657
Watsonville div.	13,293
Watsonville city[37]	13,293
SHASTA COUNTY	59,468
Anderson-Cottonwood div.	11,414
Anderson city[38]	4,492
Central Shasta div.	2,703
East Shasta div.	4,293
Burney (U)	1,294
Enterprise div.	17,463
Bonnyville (U)	4,686
Enterprise (U)	4,946
Redding div.	12,773
Redding city[38]	12,773
Sacramento Canyon div.	1,061
Shasta Dam div.	7,689
Central Valley (U)	2,854
Southwest Shasta div.	2,072
SIERRA COUNTY	2,247
Sierra div.	2,247
Loyalton town[39]	936
SISKIYOU COUNTY	32,885
Butte Valley div.	1,893
Dorris town	973
Dunsmuir div.	3,646
Dunsmuir city[40]	2,873
Etna div.	2,141
Etna town[40]	596
Fort Jones div.	1,074
Fort Jones town	483
Happy Camp div.	2,459
Hornbrook-Hilt div.	1,040
McCloud-Medicine Lake div.	2,651
McCloud (U)	2,140
Montague div.	1,628
Montague town	782
Mount Shasta div.	3,396
Mount Shasta town[40]	1,936
Tule Lake div.	1,719
Tulelake city[40]	950
Weed div.	4,111
Weed (U)	3,223
Yreka div.	7,127
Yreka City town[40]	4,759
SOLANO COUNTY	134,597
Benicia div.	6,361
Benicia city	6,070
Dixon div.	5,388
Dixon city[41]	2,970
Fairfield-Suisun div.	30,239
Fairfield city[41]	14,968
Suisun City[41]	2,470
SOLANO COUNTY--Con.	
Green Valley-Cordelia div.	1,229
Rio Vista div.	4,760
Rio Vista town[41]	2,616
Vacaville div.	17,648
Vacaville city[41]	10,898
Vallejo div.	60,877
Vallejo city[41]	60,877
Vallejo Rural div.	8,095
SONOMA COUNTY	147,375
Cloverdale-Geyserville div.	7,889
Cloverdale city[42]	2,848
Healdsburg div.	11,542
Healdsburg city[42]	4,816
Petaluma div.	14,035
Petaluma city[42]	14,035
Petaluma Rural div.	13,193
Cotati (U)	1,852
Russian River-Coastal div.	8,119
Santa Rosa div.	31,027
Santa Rosa city[42]	31,027
Santa Rosa North div.	12,616
Santa Rosa South div.	16,253
Roseland (U)	4,510
South Park (U)	3,261
Sebastopol div.	13,168
Graton (U)	1,055
Sebastopol city[42]	2,694
Sonoma div.	19,533
Boyes Springs (U)	2,462
El Verano (U)	1,236
Sonoma city[42]	3,023
STANISLAUS COUNTY	157,294
Ceres div.	13,576
Ceres city[43]	4,406
Ceres Northwest (U)	1,126
Keyes (U)	1,546
South Modesto (U) (pt.)	581
East Modesto-Empire div.	4,872
East Modesto (U)	2,084
Empire (U)	1,635
Hughson div.	5,954
Hughson (U)	1,898
Modesto div.	36,585
Modesto city[43]	36,585
Newman div.	4,668
Newman city[43]	2,148
Northeast Modesto div.	7,672
College Gardens (U)	4,132
Northwest Modesto div.	6,224
West Modesto (U) (pt.)	1,123
Oakdale div.	9,598
Oakdale city[43]	4,980
Paradise div.	9,056
Paradise (U)	5,616
West Modesto (U) (pt.)	774
Patterson div.	6,086
Patterson city[43]	2,246
Riverbank div.	6,142
Riverbank city[43]	2,786
Salida div.	5,891
Salida (U)	1,109
South Modesto div.	12,273
Airport (U)	3,689
Fairview (U)	3,586
South Modesto (U) (pt.)	4,884
Turlock div.	21,913
North Turlock (U)	2,535
South Turlock (U)	1,577
Turlock city[43]	9,116
Waterford div.	4,101
Waterford (U)	1,780
Westport div.	2,683
SUTTER COUNTY	33,380
Live Oak div.	4,607
Live Oak city[44]	2,276
Meridian-Robbins div.	1,723
South Sutter div.	2,250
Sutter div.	1,652
Sutter (U)	1,219
Yuba City div.	11,507
Yuba City[44]	11,507
Yuba Rural div.	11,641
South Yuba (U)	3,200
TEHAMA COUNTY	25,305
Antelope-Los Robles div.	4,080
Corning div.	5,678
Corning city[45]	3,006
East Tehama div.	707
Los Molinos-Vina div.	1,914
Red Bluff div.	12,314
Red Bluff city[45]	7,202
Tehama city	261
West Tehama div.	612

See footnotes at end of table, p. 27.

Table 7.—POPULATION OF COUNTIES, BY CENSUS COUNTY DIVISIONS: 1960—Con.

["U" denotes an unincorporated place. Total population of a place located in 2 or more census county divisions appears in table 8]

County and census county division	Population
TRINITY COUNTY	9,706
Hayfork div.	2,493
Lower Trinity div.	1,474
Mad River div.	642
Weaverville div.	5,097
Weaverville (U)	1,736
TULARE COUNTY	168,403
Dinuba div.	14,253
Dinuba city[46]	6,103
Earlimart div.	7,628
Earlimart (U)	2,897
Exeter div.	11,964
Exeter city[46]	4,264
Farmersville (U)	3,101
Ivanhoe div.	5,033
Ivanhoe (U)	1,616
Lindsay div.	8,912
Lindsay city	5,397
Orosi-Cutler div.	7,212
Cutler (U)	2,191
Orosi (U)	1,048
Pixley div.	4,018
Pixley (U)	1,327
Porterville div.	20,330
Burton (U)	4,635
East Porterville (U)	3,538
Porterville city[46]	7,991
Porterville South div.	8,590
Poplar (U)	1,478
Springville-Johnsondale div.	2,722
Strathmore div.	4,434
Strathmore (U)	1,095
TULARE COUNTY--Con.	
Terra Bella div.	2,287
Tipton div.	4,825
Woodville (U)	1,045
Tulare div.	13,824
Tulare city[46]	13,824
Tulare East div.	4,071
East Tulare (U)	1,342
Tulare West div.	7,563
Visalia div.	15,791
Visalia city[46]	15,791
Visalia East div.	4,887
Visalia West div.	14,203
Crowley (U)	3,950
Goshen (U)	1,061
Woodlake-Three Rivers div.	5,856
Woodlake city	2,623
TUOLUMNE COUNTY	14,404
Groveland div.	855
Sonora div.	7,913
Sonora city[47]	2,725
Stanislaus-Yosemite div.	726
Twain Harte-Tuolumne div.	4,910
Tuolumne (U)	1,403
VENTURA COUNTY	199,138
Avenue-Rincon div.	8,249
Chrisman (U)	3,923
Conejo-Coastal div.	17,063
Thousand Oaks (U)	2,934
Westgate-Waverly-Park (U)	2,191
VENTURA COUNTY--Con.	
Fillmore-Piru div.	8,755
Fillmore city[48]	4,808
Las Posas div.	4,633
Moorpark (U)	2,902
Los Padres div.	329
Meiners Oaks-Oak View div.	8,589
Meiners Oaks (U)	3,513
Oak View (U)	2,448
Montalvo-Saticoy div.	6,679
Montalvo (U)	2,028
Saticoy (U)	2,283
Ojai div.	6,649
Ojai city[48]	4,495
Oxnard div.	42,977
McMillan Manor (U)	1,193
Oxnard city[48]	40,265
Oxnard East div.	14,831
El Rio (U)	6,966
Nyeland Acres (U)	1,619
Oxnard West div.	14,469
Port Hueneme city[48]	11,067
Silver Strand (U)	1,192
Pleasant Valley div.	9,528
Camarillo (U)	2,359
Camarillo Heights (U)	1,704
San Buenaventura div.	31,372
San Buenaventura city[48]	29,114
Santa Paula div.	13,279
Santa Paula city	13,279
Santa Paula Rural div.	3,626
Simi div.	8,110
Santa Susana (U)	2,310
Simi (U)	2,107
YOLO COUNTY	65,727
Clarksburg div.	2,183
Davis div.	11,591
Davis city[49]	8,910
East Yolo div.	25,032
Esparto div.	2,564
Knights Landing div.	3,042
Winters div.	3,172
Winters city[49]	1,700
Woodland div.	13,524
Woodland city[49]	13,524
Woodland Rural div.	4,619
YUBA COUNTY	33,859
Linda div.	11,725
Linda (U)	6,129
Marysville div.	12,428
Marysville city	9,553
Olivehurst-Arboga div.	6,276
Olivehurst (U)	4,835
Wheatland div.	1,649
Wheatland city[50]	813
Yuba Foothills div.	1,781

[1] ALAMEDA.--Part of Contra Costa County annexed to Alameda County since 1950. Detachment from Alameda city. Annexations to Berkeley, Hayward, Livermore, and Pleasanton cities. Fremont, Newark, and Union City cities incorporated since 1950. Annexations to and detachments from Oakland and San Leandro cities. Pleasanton town changed to city since 1950.

[2] AMADOR.--Ione city incorporated since 1950. Annexation to Sutter Creek city.

[3] BUTTE.--Annexations to Chico, Gridley, and Oroville cities.

[4] COLUSA.--Annexation to Colusa city.

[5] CONTRA COSTA.--Part of Contra Costa County annexed to Alameda County since 1950. Annexations to Antioch, Brentwood, Concord, El Cerrito, Martinez, Pinole, Pittsburg, Richmond, San Pablo, and Walnut Creek cities. Pinole town changed to city since 1950.

[6] DEL NORTE.--Annexation to Crescent city.

[7] EL DORADO.--Annexations to and detachments from Placerville city.

[8] FRESNO.--Annexations to Clovis, Coalinga, Firebaugh, Fresno, Kerman, Kingsburg, Mendota, Orange Cove, Parlier, Reedley, Sanger, and Selma cities and Fowler town. Huron city incorporated since 1950.

[9] GLENN.--Annexations to Orland and Willows cities. Orland town changed to city since 1950.

[10] HUMBOLDT.--Annexations to Arcata, Blue Lake, Eureka, and Fortuna cities. Ferndale town changed to city since 1950.

[11] IMPERIAL.--Annexations to Brawley, Calexico, El Centro, Holtville, and Westmorland cities.

[12] INYO.--Boundary between Inyo and San Bernardino Counties adjusted by Act of the State Legislature since 1950.

[13] KERN.--Annexations to Bakersfield, Delano, Maricopa, Shafter, Taft, Tehachapi, and Wasco cities. McFarland city incorporated since 1950.

[14] KINGS.--Annexations to Corcoran, Hanford, and Lemoore cities.

[15] LAKE.--Lakeport town changed to city since 1950.

[16] LASSEN.--Annexations to Susanville city.

[17] LOS ANGELES.--Annexations to Alhambra, Arcadia, Azusa, Bell, Burbank, Claremont, Compton, Covina, Culver, El Monte, Gardena, Glendale, Glendora, Hawthorne, Huntington Park, Inglewood, La Verne, Lynwood, Montebello, Monterey Park, Palos Verdes Estates, Pasadena, Pomona, San Marino, South Gate, Vernon, West Covina, and Whittier cities. Annexations to and detachments from Beverly Hills, El Segundo, Long Beach, Los Angeles, Monrovia, Redondo Beach, San Gabriel, Sierra Madre, and Torrance cities. Incorporated since 1950: Artesia, Baldwin Park, Bellflower, Bradbury, Commerce, Dairy Valley, Downey, Duarte, Industry, Irwindale, Lakewood, La Puente, Lawndale, Mirada Hills, Norwalk, Paramount, Pico Rivera, Rolling Hills, Rolling Hills Estates, Rosemead, Santa Fe Springs, South El Monte, and Walnut cities.

[18] MADERA.--Annexations to Chowchilla and Madera cities.

[19] MARIN.--Novato city incorporated since 1950. Annexations to Belvedere, Larkspur, Mill Valley, San Rafael, and Sausalito cities and Corte Madera and Fairfax towns. San Anselmo city returned in 1950 as a town.

[20] MENDOCINO.--Annexations to Fort Bragg, Ukiah, and Willits cities.

[21] MERCED.--Annexations to Atwater, Dos Palos, Gustine, Livingston, Los Banos, and Merced cities.

[22] MONTEREY.--Annexations to Carmel-by-the-Sea, Gonzales, Greenfield, King City, Monterey, Pacific Grove, Salinas, and Soledad cities. Del Rey Oaks and Seaside cities incorporated since 1950.

[23] NAPA.--Annexations to Napa city.

[24] NEVADA.--Annexations to Nevada City and Grass Valley cities.

[25] ORANGE.--Annexations to Brea, Fullerton, Huntington Beach, Laguna Beach, La Habra, Newport Beach, Orange, Placentia, San Clemente, Santa Ana, and Tustin cities. Buena Park, Costa Mesa, Cypress, Dairyland, Fountain Valley, Garden Grove, Los Alamitos, Stanton, and Westminster cities incorporated since 1950. Detachment from Seal Beach city. Annexations to and detachments from Anaheim city.

[26] PLACER.--Annexations to Auburn, Colfax, Rocklin, and Roseville cities.

[27] RIVERSIDE.--Annexations to Banning, Beaumont, Blythe, Coachella, Corona, Elsinore, Indio, Palm Springs, Perris, Riverside, and San Jacinto cities. Cabazon city incorporated since 1950.

[28] SACRAMENTO.--Annexations to Folsom, Galt, North Sacramento, and Sacramento cities.

[29] SAN BENITO.--Annexations to Hollister city.

[30] SAN BERNARDINO.--Boundary between Inyo and San Bernardino Counties adjusted by Act of the State Legislature since 1950. Annexations to Barstow, Chino, Colton, Needles, Ontario, Redlands, Rialto, and Upland cities. Fontana and Montclair cities incorporated since 1950. Annexations to and detachments from San Bernardino city.

[31] SAN DIEGO.--Carlsbad, Del Mar, and Imperial Beach cities incorporated since 1950. Annexations to Chula Vista, Coronado, El Cajon, Escondido, La Mesa, National City, and Oceanside cities. Annexations to and detachments from San Diego city.

[32] SAN JOAQUIN.--Annexations to Lodi, Manteca, Ripon, Stockton, and Tracy cities. Escalon city incorporated since 1950.

[33] SAN LUIS OBISPO.--Annexations to Arroyo Grande, El Paso de Robles, Pismo Beach, and San Luis Obispo cities. Grover city incorporated since 1950.

[34] SAN MATEO.--Annexations to Belmont, Daly City, Menlo Park, Redwood City, San Bruno, San Mateo, and South San Francisco cities and Atherton town. Annexations to and detachments from Burlingame and Millbrae cities and Colma and Hillsborough towns. Incorporated since 1950: Half Moon Bay and Pacifica cities and Woodside town.

[35] SANTA BARBARA.--Annexations to Guadalupe, Lompoc, Santa Barbara, and Santa Maria cities.

[36] SANTA CLARA.--Annexations to Alviso, Gilroy, Morgan Hill, Mountain View, Palo Alto, San Jose, Santa Clara, and Sunnyvale cities and Los Gatos town. Incorporations since 1950: Campbell, Cupertino, Los Altos, Milpitas, Monte Sereno, and Saratoga cities and Los Altos Hills town. Alviso returned in 1950 as a town. Morgan Hill town changed to city since 1950.

[37] SANTA CRUZ.--Annexation to Capitola, Santa Cruz, and Watsonville cities.

[38] SHASTA.--Anderson city incorporated since 1950. Annexations to Redding city.

[39] SIERRA.--Annexations to Loyalton town.

[40] SISKIYOU.--Annexations to Dunsmuir and Tulelake cities and to Etna, Mount Shasta, and Yreka City towns.

[41] SOLANO.--Annexations to Dixon, Fairfield, Suisun City, Vacaville, and Vallejo cities and Rio Vista town. Suisun City town changed to city since 1950.

[42] SONOMA.--Annexations to Cloverdale, Healdsburg, Petaluma, Santa Rosa, Sebastopol, and Sonoma cities.

[43] STANISLAUS.--Annexations to Ceres, Modesto, Newman, Oakdale, Patterson, Riverbank, and Turlock cities.

[44] SUTTER.--Annexations to Live Oak and Yuba City cities. Yuba City returned in 1950 as a town.

[45] TEHAMA.--Annexations to Red Bluff and Corning cities.

[46] TULARE.--Annexations to Dinuba, Exeter, Porterville, Tulare, and Visalia cities.

[47] TUOLUMNE.--Annexation to Sonora city.

[48] VENTURA.--Annexations to Fillmore, Ojai, Oxnard, Port Hueneme, and San Buenaventura cities.

[49] YOLO.--Annexations to Davis and Woodland cities. Winters town changed to city since 1950.

[50] YUBA.--Annexations to Wheatland city.

Table 8.—POPULATION OF ALL INCORPORATED PLACES AND OF UNINCORPORATED PLACES OF 1,000 OR MORE: 1940 TO 1960

["U" denotes an unincorporated place. Asterisk (*) denotes an incorporated place under 2,500 located in an urbanized area]

Place	County	1960	1950	1940
Airport (U)	Stanislaus	3,689	...	...
Alameda	Alameda	63,855	64,430	36,256
Alamo (U)	Contra Costa	1,791	...	...
Albany	Alameda	14,804	17,590	11,493
Alhambra	Los Angeles	54,807	51,359	38,935
Alisal (U)	Monterey	16,473	16,714	...
Alpine (U)	San Diego	1,044	...	...
Altadena (U)	Los Angeles	40,568	...	...
Alta Hill (U)	Nevada	1,078	...	...
Alturas	Modoc	2,819	2,819	2,090
Alum Rock (U)	Santa Clara	18,942	...	...
Alviso*	Santa Clara	1,174	652	677
Amador	Amador	202	151	249
Anaheim	Orange	104,184	14,556	11,031
Anderson	Shasta	4,492	...	...
Angels	Calaveras	1,121	1,147	1,163
Antioch	Contra Costa	17,305	11,051	5,106
Arcadia	Los Angeles	41,005	23,066	9,122
Arcata	Humboldt	5,235	3,729	1,855
Arden-Arcade (U)	Sacramento	73,352	...	...
Armona (U)	Kings	1,302	1,274	...
Arroyo Grande	San Luis Obispo	3,291	1,723	1,090
Artesia	Los Angeles	9,993	...	...
Arvin (U)	Kern	5,310	5,007	...
Atascadero (U)	San Luis Obispo	5,983	3,443	...
Atherton	San Mateo	7,717	3,630	1,908
Atwater	Merced	7,318	2,856	1,235
Auburn	Placer	5,586	4,653	4,013
Avalon	Los Angeles	1,536	1,506	1,637
Avenal (U)	Kings	3,147	3,982	...
Azusa	Los Angeles	20,497	11,042	5,209
Bakersfield	Kern	56,848	34,784	29,252
Baldwin Park	Los Angeles	33,951	...	...
Banning	Riverside	10,250	7,034	3,874
Barstow	San Bernardino	11,644	6,135	...
Bayview-Rosewood (U)	Humboldt	2,980	...	...
Beaumont	Riverside	4,288	3,152	2,208
Bell	Los Angeles	19,450	15,430	11,264
Bellflower	Los Angeles	Δ44,846	...	...
Bell Gardens (U)	Los Angeles	26,467	...	...
Belmont	San Mateo	15,996	5,567	1,229
Belvedere*	Marin	2,148	800	457
Benicia	Solano	6,070	7,284	2,419
Ben Lomond (U)	Santa Cruz	1,814	...	...
Berkeley	Alameda	111,268	113,805	85,547
Beverly Hills	Los Angeles	30,817	29,032	26,823
Big Bear Lake (U)	San Bernardino	1,562	1,434	...
Biggs	Butte	831	784	547
Bishop	Inyo	2,875	2,891	1,490
Blue Lake	Humboldt	1,234	824	503
Bly (U)	Riverside	1,554	...	...
Blythe	Riverside	6,023	4,089	2,355
Bonnyville (U)	Shasta	4,686	...	...
Boulder Creek (U)	Santa Cruz	1,306	1,497	...
Boyes Springs (U)	Sonoma	2,462	...	...
Bradbury*	Los Angeles	618	...	...
Brawley	Imperial	12,703	11,922	11,718
Brea	Orange	8,487	3,208	2,567
Brentwood	Contra Costa	2,186	1,729	...
Buena Park	Orange	46,401	...	...
Burbank	Los Angeles	90,155	78,577	34,337
Burlingame	San Mateo	24,036	19,886	15,940
Burney (U)	Shasta	1,294	1,513	...
Burton (U)	Tulare	4,635	2,381	...
Cabazon	Riverside	498	...	...
Calexico	Imperial	7,992	6,433	5,415
Calipatria	Imperial	2,548	1,428	1,799
Calistoga	Napa	1,514	1,418	1,124
Camarillo (U)	Ventura	2,359	...	...
Camarillo Heights (U)	Ventura	1,704	...	...
Campbell	Santa Clara	11,863	...	...
Capistrano Beach (U)	Orange	2,026	...	...
Capitola	Santa Cruz	2,021	1,848	...
Cardiff-by-the-Sea (U)	San Diego	3,149	...	...
Carlsbad	San Diego	9,253	...	...
Carmel-by-the-Sea	Monterey	4,580	4,351	2,837
Carmel Valley (U)	Monterey	1,143	...	...
Carmel Woods (U)	Monterey	1,043	...	...
Carmichael (U)	Sacramento	20,455	4,499	...
Carpinteria (U)	Santa Barbara	4,998	2,864	...
Carson (U)	Los Angeles	38,059	...	...
Castro Valley (U)	Alameda	37,120	...	...
Castroville (U)	Monterey	2,838	1,865	...
Cathedral City (U)	Riverside	1,855	...	...
Central Valley (U)	Shasta	2,854	2,202	...
Ceres	Stanislaus	4,406	2,351	1,332
Ceres Northwest (U)	Stanislaus	1,126	...	...
Chemeketa Park-Redwood Estates (U)	Santa Clara	1,284	...	...
Chester (U)	Plumas	1,553	1,197	...
Chico	Butte	14,757	12,272	9,287
Chico-Vecino (U)	Butte	4,688	3,967	...
Chino	San Bernardino	10,305	5,784	4,204
Chowchilla	Madera	4,525	3,893	1,957
Chrisman (U)	Ventura	3,923	4,211	...
Chula Vista	San Diego	42,034	15,927	5,138
Claremont	Los Angeles	12,633	6,327	3,057
Cloverdale	Sonoma	2,848	1,292	809
Clovis	Fresno	5,546	2,766	1,626
Coachella	Riverside	4,854	2,755	...
Coalinga	Fresno	5,965	5,539	5,026
Colfax	Placer	915	820	794
College Gardens (U)	Stanislaus	4,132	...	...
Colma*	San Mateo	500	297	354
Colton	San Bernardino	18,666	14,465	9,686
Colusa	Colusa	3,518	3,031	2,285
Commerce	Los Angeles	9,555	...	...
Compton	Los Angeles	71,812	47,991	16,198
Concord	Contra Costa	36,208	6,953	1,373
Corcoran	Kings	4,976	3,150	2,092
Corning	Tehama	3,006	2,537	1,472
Corona	Riverside	13,336	10,223	8,764
Coronado	San Diego	18,039	12,700	6,932
Corte Madera	Marin	5,962	1,933	1,098
Costa Mesa	Orange	37,550	...	...
Cotati (U)	Sonoma	1,852	...	...
Covina	Los Angeles	20,124	3,956	3,049
Crescent City	Del Norte	2,958	1,706	1,363
Crescent City Northwest (U)	Del Norte	3,086	...	...
Crestline (U)	San Bernardino	1,290	...	...
Crowley (U)	Tulare	3,950	...	...
Culver City	Los Angeles	32,163	19,720	8,976
Cupertino	Santa Clara	3,664	...	...
Cutler (U)	Tulare	2,191	1,768	...
Cutten (U)	Humboldt	1,572	...	...
Cypress*	Orange	1,753	...	...
Dairyland*	Orange	622	...	...
Dairy Valley	Los Angeles	3,508	...	...
Daly City	San Mateo	44,791	15,191	9,625
Dana Point (U)	Orange	1,186	...	...
Danville (U)	Contra Costa	3,585	...	...
Davis	Yolo	8,910	3,554	1,672
Delano	Kern	11,913	8,717	4,573
Delhi (U)	Merced	1,175	...	...
Del Mar	San Diego	3,124	...	...
Del Monte Heights (U)	Monterey	1,174	...	...
Del Monte Park (U)	Monterey	2,177	...	...
Del Paso Heights-Robla (U)	Sacramento	11,495	...	...
Del Rey Oaks	Monterey	1,831	...	...
Desert Hot Springs (U)	Riverside	1,472	...	...
Diablo (U)	Contra Costa	2,096	...	...
Dinuba	Tulare	6,103	4,971	3,790
Dixon	Solano	2,970	1,714	1,108
Dorris	Siskiyou	973	892	863
Dos Palos	Merced	2,028	1,394	978
Downey	Los Angeles	82,505	...	...
Duarte	Los Angeles	13,962	...	...
Dunsmuir	Siskiyou	2,873	2,256	2,359
Earlimart (U)	Tulare	2,897	2,162	...
East Los Angeles (U)	Los Angeles	104,270	...	...
East Modesto (U)	Stanislaus	2,084	...	...
East Porterville (U)	Tulare	3,538	...	...
East Tulare (U)	Tulare	1,342	...	...
East Whittier (U)	Los Angeles	19,884	...	...
Edgemont (U)	Riverside	1,628	...	...
El Cajon	San Diego	37,618	5,600	1,471
El Centro	Imperial	16,811	12,590	10,017
El Cerrito	Contra Costa	25,437	18,011	6,137
Elk Grove (U)	Sacramento	2,205	...	...
El Monte (U)	Contra Costa	4,186	2,502	...
El Monte	Los Angeles	13,163	8,101	4,746
El Paso de Robles	San Luis Obispo	6,677	4,835	3,045
El Rio (U)	Ventura	6,966	1,376	...
El Segundo	Los Angeles	14,219	8,011	3,738
Elsinore	Riverside	2,432	2,068	1,552
El Verano (U)	Sonoma	1,236	...	...
Emeryville	Alameda	2,686	2,889	2,521
Empire (U)	Stanislaus	1,635	1,448	...
Encinitas (U)	San Diego	2,786	...	...
Enterprise (U)	Shasta	4,946	...	...
Escalon	San Joaquin	1,763	...	...
Escondido	San Diego	16,377	6,544	4,560
Etna	Siskiyou	596	649	456
Eureka	Humboldt	28,137	23,058	17,055
Exeter	Tulare	4,264	4,078	3,883
Fairfax	Marin	5,813	4,078	2,198
Fairfield	Solano	14,968	3,118	1,312
Fair Oaks (U)	Sacramento	1,622	...	...
Fairview (U)	Stanislaus	3,586	...	...
Fallbrook (U)	San Diego	4,814	1,735	...
Farmersville (U)	Tulare	3,101	...	...
Felton (U)	Santa Cruz	1,380	...	...
Ferndale	Humboldt	Δ1,116	1,032	901
Fillmore	Ventura	4,808	3,884	3,252
Firebaugh	Fresno	2,070	821	704
Florence-Graham (U)	Los Angeles	38,164	...	...
Folsom	Sacramento	3,925	1,690	...
Fontana	San Bernardino	14,659	...	...

Δ The revised population total for Bellflower is 45,909 and for Ferndale 1,371. The figures in the table resulted from omissions which were discovered too late for inclusion in the detailed distributions.

Table 8.—POPULATION OF ALL INCORPORATED PLACES AND OF UNINCORPORATED PLACES OF 1,000 OR MORE: 1940 TO 1960—Con.

["U" denotes an unincorporated place. Asterisk (*) denotes an incorporated place under 2,500 located in an urbanized area]

Place	County	1960	1950	1940
Ford City (U)	Kern	3,926	4,347	...
Fort Bragg	Mendocino	4,433	3,826	3,235
Fort Jones	Siskiyou	483	525	360
Fortuna	Humboldt	3,523	1,762	1,413
Fountain Valley*	Orange	2,068	...	...
Fowler	Fresno	1,892	1,857	1,531
Freedom (U)	Santa Cruz	4,206	2,765	...
Fremont	Alameda	43,790	...	...
Fresno	Fresno	133,929	91,669	60,685
Fullerton	Orange	56,180	13,958	10,442
Galt	Sacramento	1,868	1,333	...
Gardena	Los Angeles	35,943	14,405	5,909
Garden Grove	Orange	84,238	...	...
Gilroy	Santa Clara	7,348	4,951	3,615
Glen Avon Heights (U)	Riverside	3,416	...	...
Glendale	Los Angeles	119,442	95,702	82,582
Glendora	Los Angeles	20,752	3,988	2,822
Gonzales	Monterey	2,138	1,821	...
Goshen (U)	Tulare	1,061	...	...
Grass Valley	Nevada	4,876	5,283	5,701
Graton (U)	Sonoma	1,055	...	...
Greenfield	Monterey	1,680	1,309	...
Greenville (U)	Plumas	1,140	1,153	...
Gridley	Butte	3,343	3,054	2,338
Grover City	San Luis Obispo	5,210	...	...
Guadalupe	Santa Barbara	2,614	2,429	...
Gustine	Merced	2,300	1,984	1,355
Hagginwood (U)	Sacramento	11,469	...	...
Half Moon Bay	San Mateo	1,957	...	...
Hanford	Kings	10,133	10,028	8,234
Hanford Northwest (U)	Kings	1,364	...	...
Hatton Fields (U)	Monterey	2,362	...	...
Hawthorne	Los Angeles	33,035	16,316	8,263
Hayward	Alameda	72,700	14,272	6,736
Healdsburg	Sonoma	4,816	3,258	2,507
Hemet	Riverside	5,416	3,386	2,595
Hemet East (U)	Riverside	1,936	...	...
Hercules*	Contra Costa	310	343	343
Hermosa Beach	Los Angeles	16,115	11,826	7,197
Highway City (U)	Fresno	1,381	...	...
Hillgrove (U)	Los Angeles	14,669	...	...
Hillsborough	San Mateo	7,554	3,552	2,747
Hollister	San Benito	6,071	4,903	3,881
Holtville	Imperial	3,080	2,472	1,772
Home Gardens (U)	Riverside	1,541	...	...
Hornitos	Mariposa	73	126	159
Hughson (U)	Stanislaus	1,898	1,816	...
Huntington Beach	Orange	11,492	5,237	3,738
Huntington Park	Los Angeles	29,920	29,450	28,648
Huron	Fresno	1,269	...	...
Imperial	Imperial	2,658	1,759	1,493
Imperial Beach	San Diego	17,773	...	...
Indio	Riverside	9,745	5,300	2,296
Industry*	Los Angeles	778	...	...
Inglewood	Los Angeles	63,390	46,185	30,114
Ione	Amador	1,118	...	...
Irwindale*	Los Angeles	1,518	...	...
Isleton	Sacramento	1,039	1,597	1,837
Ivanhoe (U)	Tulare	1,616	1,172	...
Jackson	Amador	1,852	1,879	2,024
Kamondorski (U)	Alameda	1,006	...	...
Kerman	Fresno	1,970	1,563	...
Keyes (U)	Stanislaus	1,546	...	...
King City	Monterey	2,937	2,347	1,768
Kingsburg	Fresno	3,093	2,310	1,504
La Canada-Flintridge (U)	Los Angeles	18,338	...	...
Lafayette (U)	Contra Costa	7,114	...	...
Laguna Beach	Orange	9,288	6,661	4,460
La Habra	Orange	25,136	4,961	2,499
Lakeland Village (U)	Riverside	3,539	...	...
Lakeport	Lake	2,303	1,983	1,490
Lakewood	Los Angeles	67,126	...	...
La Mesa	San Diego	30,441	10,946	3,925
Lamont (U)	Kern	6,177	3,571	...
Lancaster (U)	Los Angeles	26,012	3,594	...
La Puente	Los Angeles	24,723	...	...
Larkspur	Marin	5,710	2,905	1,558
Lathrop (U)	San Joaquin	1,123	...	...
Laton (U)	Fresno	1,052	...	...
La Verne	Los Angeles	6,516	4,198	3,092
Lawndale	Los Angeles	21,740	...	...
Lemon Grove (U)	San Diego	19,348	...	...
Lemoore	Kings	2,561	2,153	1,711
Lennox (U)	Los Angeles	31,224	...	...
Lenwood (U)	San Bernardino	2,407	...	...
Leucadia (U)	San Diego	5,665	...	...
Lincoln	Placer	3,197	2,410	2,044
Linda (U)	Yuba	6,129	...	...
Lindsay	Tulare	5,397	5,060	4,397
Live Oak (U)	Santa Cruz	3,518	...	...
Live Oak	Sutter	2,276	1,770	...
Livermore	Alameda	16,058	4,364	2,885
Livingston	Merced	2,188	1,502	895
Lodi	San Joaquin	22,229	13,798	11,079
Lomita (U)	Los Angeles	14,983	...	...
Lompoc	Santa Barbara	14,415	5,520	3,379
Lone Pine (U)	Inyo	1,310	1,415	...
Long Beach	Los Angeles	344,168	250,767	164,271
Los Alamitos	Orange	4,312	...	...
Los Altos	Santa Clara	19,696	...	...
Los Altos Hills	Santa Clara	3,412	...	...
Los Angeles	Los Angeles	2,479,015	1,970,358	1,504,277
Los Banos	Merced	5,272	3,868	2,214
Los Gatos	Santa Clara	9,036	4,907	3,597
Loyalton	Sierra	936	911	925
Lynwood	Los Angeles	31,614	25,823	10,982
McCloud (U)	Siskiyou	2,140	1,394	...
McFarland	Kern	3,686	...	...
McMillan Manor (U)	Ventura	1,193	...	...
Madera	Madera	14,430	10,497	6,457
Manhattan Beach	Los Angeles	33,934	17,330	6,398
Manteca	San Joaquin	8,242	3,804	1,981
Maricopa	Kern	648	800	670
Marina (U)	Monterey	3,310	...	...
Martinez	Contra Costa	9,604	8,268	7,381
Martinez East (U)	Contra Costa	3,958	...	...
Marysville	Yuba	9,553	7,826	6,646
Maywood	Los Angeles	14,588	13,292	10,731
Meiners Oaks (U)	Ventura	3,513	2,446	...
Mendota*	Fresno	2,099	1,516	...
Menlo Park	San Mateo	26,957	13,587	3,258
Merced	Merced	20,068	15,278	10,135
Merritt-Peck Colonies (U)	Fresno	1,299	...	...
Millbrae	San Mateo	15,873	8,972	...
Mill Valley	Marin	10,411	7,331	4,847
Milpitas	Santa Clara	6,572	...	...
Mirada Hills	Los Angeles	22,444	...	...
Mira Loma (U)	Riverside	3,982	1,555	...
Mirro Beach (U)	San Luis Obispo	1,907	...	...
Modesto	Stanislaus	36,585	17,389	16,379
Mojave (U)	Kern	1,845	2,055	...
Monrovia	Los Angeles	27,079	20,186	12,807
Montague	Siskiyou	782	579	463
Montalvo (U)	Ventura	2,028	...	...
Montclair	San Bernardino	13,546	...	...
Montebello	Los Angeles	32,097	21,735	8,016
Monterey	Monterey	22,618	16,205	10,084
Monterey Park	Los Angeles	37,821	20,395	8,531
Monte Sereno*	Santa Clara	1,506	...	...
Moorpark (U)	Ventura	2,902	1,146	...
Morada (U)	San Joaquin	2,156	...	...
Morgan Hill	Santa Clara	3,151	1,627	1,014
Morro Bay (U)	San Luis Obispo	3,692	1,659	...
Mountain View	Santa Clara	30,889	6,563	3,946
Mount Shasta	Siskiyou	1,936	1,909	1,618
Mulberry (U)	Butte	2,643	2,545	...
Napa	Napa	22,170	13,579	7,740
National City	San Diego	32,771	21,199	10,344
Needles	San Bernardino	4,590	4,051	3,624
Nevada City	Nevada	2,353	2,505	2,445
Newark	Alameda	9,884	...	...
Newhall (U)	Los Angeles	4,705	2,527	...
Newman	Stanislaus	2,148	1,815	1,214
Newport Beach	Orange	26,564	12,120	4,438
Norco (U)	Riverside	4,964	1,584	...
Northcrest (U)	Del Norte	1,945	...	...
North Highlands (U)	Sacramento	21,271	...	...
North Sacramento	Sacramento	12,922	6,029	3,053
North Turlock (U)	Stanislaus	2,535	1,586	...
Norwalk	Los Angeles	88,739	...	...
Novato	Marin	17,881	...	...
Nyeland Acres (U)	Ventura	1,619	...	...
Oakdale	Stanislaus	4,980	4,064	2,592
Oakland	Alameda	367,548	384,575	302,163
Oak View (U)	Ventura	2,448	1,648	...
Oceano (U)	San Luis Obispo	1,317	1,446	...
Oceanside	San Diego	24,971	12,881	4,651
Ojai	Ventura	4,495	2,519	1,622
Olive Hurst (U)	Yuba	4,835	3,588	...
Ontario	San Bernardino	46,617	22,872	14,197
Opal Cliffs (U)	Santa Cruz	3,825	...	...
Orange	Orange	26,444	10,027	7,901
Orange Cove	Fresno	2,885	2,395	...
Orcutt (U)	Santa Barbara	1,414	1,001	...
Orinda (U)	Contra Costa	4,712	...	...
Orinda Village (U)	Contra Costa	5,568	...	...
Orland	Glenn	2,534	2,067	1,366
Orosi (U)	Tulare	1,048	...	...
Oroville	Butte	6,115	5,387	4,421
Oxnard	Ventura	40,265	21,567	8,519
Pacheco (U)	Contra Costa	1,518	...	...
Pacifica	San Mateo	20,995	...	...
Pacific Grove	Monterey	12,121	9,623	6,249
Pajaro (U)	Monterey	1,273	1,487	...
Palmdale (U)	Los Angeles	11,522	...	...
Palm Desert (U)	Riverside	1,295	...	...
Palm Springs	Riverside	13,468	7,660	3,434
Palo Alto	Santa Clara	52,287	25,475	16,774
Palos Verdes Estates	Los Angeles	9,564	1,963	987
Paradise (U)	Butte	8,268	...	...
Paradise (U)	Stanislaus	5,616	4,426	...
Paramount	Los Angeles	27,249	...	...
Parlier	Fresno	1,366	1,419	776

Table 8.—POPULATION OF ALL INCORPORATED PLACES AND OF UNINCORPORATED PLACES OF 1,000 OR MORE: 1940 TO 1960—Con.

["U" denotes an unincorporated place. Asterisk (*) denotes an incorporated place under 2,500 located in an urbanized area]

Place	County	1960	1950	1940
Pasadena	Los Angeles	116,407	104,577	81,864
Patterson	Stanislaus	2,246	1,343	1,109
Perris	Riverside	2,950	1,807	1,011
Petaluma	Sonoma	14,035	10,315	8,034
Pico Rivera	Los Angeles	49,150	...	...
Piedmont	Alameda	11,117	10,132	9,866
Pinole	Contra Costa	6,064	1,147	934
Pismo Beach	San Luis Obispo	1,762	1,425	...
Pittsburg	Contra Costa	19,062	12,763	9,520
Pittsburg East (U)	Contra Costa	1,977	...	...
Pittsburg West (U)	Contra Costa	5,188	...	...
Pixley (U)	Tulare	1,327	...	...
Placentia	Orange	5,861	1,682	1,472
Placerville	El Dorado	4,439	3,749	3,064
Planada (U)	Merced	1,704	...	...
Pleasant Hill (U)	Contra Costa	23,844	5,686	...
Pleasanton	Alameda	4,203	2,244	1,278
Plymouth	Amador	489	382	460
Point Arena	Mendocino	596	372	374
Pomona	Los Angeles	67,157	35,405	23,539
Poplar (U)	Tulare	1,478	...	...
Port Chicago (U)	Contra Costa	1,746	...	...
Porterville	Tulare	7,991	6,904	6,270
Port Hueneme	Ventura	11,067	3,024	...
Portola	Plumas	1,874	2,261	...
Poway (U)	San Diego	1,921	...	...
Quartz Hill (U)	Los Angeles	3,325	...	...
Quincy-East Quincy (U)	Plumas	2,723	...	...
Ramona (U)	San Diego	2,449	1,158	...
Rancho Cordova (U)	Sacramento	7,429	...	...
Red Bluff	Tehama	7,202	4,905	3,824
Redding	Shasta	12,773	10,256	8,109
Redlands	San Bernardino	26,829	18,429	14,324
Redondo Beach	Los Angeles	46,986	25,226	13,092
Redwood City	San Mateo	46,290	25,544	12,453
Reedley	Fresno	5,850	4,135	3,170
Rialto	San Bernardino	18,567	3,156	1,770
Richmond	Contra Costa	71,854	99,545	23,642
Ridgecrest (U)	Kern	5,099	2,028	...
Rio Dell (U)	Humboldt	3,222	1,862	...
Rio Linda (U)	Sacramento	2,189	...	...
Rio Vista	Solano	2,616	1,831	1,666
Ripon	San Joaquin	1,894	1,550	...
Riverbank	Stanislaus	2,786	2,662	1,130
Riverdale (U)	Fresno	1,012	...	...
Riverside	Riverside	84,332	46,764	34,696
Rocklin	Placer	1,495	1,155	795
Rohnerville (U)	Humboldt	2,268	1,500	...
Rolling Hills*	Los Angeles	1,664	...	...
Rolling Hills Estates	Los Angeles	3,941	...	...
Roseland (U)	Sonoma	4,510	1,552	...
Rosemead	Los Angeles	15,476	...	...
Roseville	Placer	13,421	8,723	6,653
Ross	Marin	2,551	2,179	1,751
Ryans Slough (U)	Humboldt	3,634	1,727	...
Sacramento	Sacramento	191,667	137,572	105,958
St. Helena	Napa	2,722	2,297	1,758
Salida (U)	Stanislaus	1,109	1,300	...
Salinas	Monterey	28,957	13,917	11,586
San Andreas (U)	Calaveras	1,416	1,263	...
San Anselmo	Marin	11,584	9,188	5,790
San Bernardino	San Bernardino	91,922	63,058	43,646
San Bruno	San Mateo	29,063	12,478	6,519
San Buenaventura	Ventura	29,114	16,534	13,264
San Carlos	San Mateo	21,370	14,371	3,520
San Clemente	Orange	8,527	2,008	479
San Diego	San Diego	573,224	334,387	203,341
San Fernando	Los Angeles	16,093	12,992	9,094
San Francisco	San Francisco	740,316	775,357	634,536
San Gabriel	Los Angeles	22,561	20,343	11,867
Sanger	Fresno	8,072	6,400	4,017
San Jacinto	Riverside	2,553	1,778	1,356
San Joaquin	Fresno	879	632	240
San Jose	Santa Clara	204,196	95,280	68,457
San Juan Bautista	San Benito	1,046	1,031	678
San Juan Capistrano (U)	Orange	1,120	...	...
San Leandro	Alameda	65,962	27,542	14,601
San Lorenzo (U)	Alameda	23,773	...	...
San Luis Obispo	San Luis Obispo	20,437	14,180	8,881
San Marino	Los Angeles	13,658	11,230	8,175
San Martin (U)	Santa Clara	1,162	...	...
San Mateo	San Mateo	69,870	41,782	19,403
San Pablo	Contra Costa	19,687	14,476	...
San Rafael	Marin	20,460	13,848	8,573
Santa Ana	Orange	100,350	45,533	31,921
Santa Barbara	Santa Barbara	58,768	[1]44,854	34,958
Santa Clara	Santa Clara	58,880	11,702	6,650
Santa Cruz	Santa Cruz	25,596	21,970	16,896
Santa Fe Springs	Los Angeles	16,342	...	...
Santa Maria	Santa Barbara	20,027	10,440	8,522
Santa Monica	Los Angeles	83,249	71,595	53,500
Santa Paula	Ventura	13,279	11,049	8,986
Santa Rosa	Sonoma	31,027	17,902	12,605
Santa Susana (U)	Ventura	2,310	...	...
Saranap (U)	Contra Costa	6,450	2,362	...
Saratoga	Santa Clara	14,861	...	...
Saticoy (U)	Ventura	2,283	2,216	...
Sausalito	Marin	5,331	4,828	3,540
Scotia (U)	Humboldt	1,122	1,017	...
Seal Beach	Orange	6,994	3,553	1,553
Seaside	Monterey	19,353	...	...
Sebastopol	Sonoma	2,694	2,601	1,856
Selma	Fresno	6,934	5,964	3,667
Shafter	Kern	4,576	2,207	1,258
Shell Beach (U)	San Luis Obispo	1,820	...	...
Shore Acres (U)	Contra Costa	3,093	...	...
Sierra Madre	Los Angeles	9,732	7,273	4,581
Signal Hill	Los Angeles	4,627	4,040	3,184
Silver Strand (U)	Ventura	1,192	...	...
Simi (U)	Ventura	2,107	...	...
Soledad	Monterey	2,837	2,441	861
Solvang (U)	Santa Barbara	1,325	...	...
Sonoma	Sonoma	3,023	2,015	1,158
Sonora	Tuolumne	2,725	2,448	2,257
South El Monte	Los Angeles	4,850	...	...
South Gate	Los Angeles	53,831	51,116	26,945
South Laguna (U)	Orange	2,000	...	...
South Modesto (U)	Stanislaus	5,465	...	...
South Oroville (U)	Butte	3,704	...	...
South Park (U)	Sonoma	3,261	1,837	...
South Pasadena	Los Angeles	19,706	16,935	14,356
South Sacramento-Fruitridge (U).	Sacramento	16,443	...	...
South San Francisco	San Mateo	39,418	19,351	6,629
South San Gabriel (U)	Los Angeles	26,213	...	...
South Taft (U)	Kern	1,910	2,918	...
South Turlock (U)	Stanislaus	1,577	1,492	...
South Yuba (U)	Sutter	3,200	...	...
Stanton	Orange	11,163	...	...
Stockton	San Joaquin	86,321	70,853	54,714
Strathmore (U)	Tulare	1,095	...	...
Suisun City	Solano	2,470	946	706
Suncrest-La Cresta (U)	San Diego	1,166	...	...
Sunnymead (U)	Riverside	3,404	...	...
Sunnyvale	Santa Clara	52,898	9,829	4,373
Susanville	Lassen	5,598	5,338	1,575
Sutter (U)	Sutter	1,219	...	...
Sutter Creek	Amador	1,161	1,151	1,134
Taft	Kern	3,822	3,707	3,205
Taft Heights (U)	Kern	2,661	2,176	...
Tehachapi	Kern	3,161	1,685	1,264
Tehama	Tehama	261	314	175
Temple City (U)	Los Angeles	31,838	...	...
Thousand Oaks (U)	Ventura	2,934	1,243	...
Torrance	Los Angeles	100,991	22,241	9,950
Tracy	San Joaquin	11,289	8,410	4,056
Trinidad	Humboldt	289	188	94
Trona (U)	San Bernardino	1,138	2,450	...
Tulare	Tulare	13,824	12,445	8,259
Tulelake	Siskiyou	950	1,028	785
Tuolumne (U)	Tuolumne	1,403	1,284	...
Turlock	Stanislaus	9,116	6,235	4,839
Tustin*	Orange	2,006	1,143	953
Twin Lakes (U)	Santa Cruz	1,849	...	...
Ukiah	Mendocino	9,900	6,120	3,731
Union City	Alameda	6,618	...	...
Upland	San Bernardino	15,918	9,203	6,316
Vacaville	Solano	10,898	3,169	1,614
Vallejo	Solano	60,877	26,038	20,072
Vernon*	Los Angeles	229	432	850
Visalia	Tulare	15,791	11,749	8,904
Vista (U)	San Diego	14,795	1,705	...
Walnut	Los Angeles	934	...	...
Walnut Creek	Contra Costa	9,903	2,420	1,578
Walnut Heights (U)	Contra Costa	5,080	...	...
Wasco	Kern	6,841	5,592	...
Waterford (U)	Stanislaus	1,780	1,777	...
Watsonville	Santa Cruz	13,293	11,572	8,937
Weaverville (U)	Trinity	1,736	...	...
Weed (U)	Siskiyou	3,223	2,739	...
West Covina	Los Angeles	50,645	4,499	1,072
Westgate-Waverly-Park (U)	Ventura	2,191	...	...
West Hollywood (U)	Los Angeles	28,870	...	...
Westminster	Orange	25,750	...	...
West Modesto (U)	Stanislaus	1,897	2,038	...
Westmorland	Imperial	1,404	1,213	1,010
Westwood (U)	Lassen	1,209	3,618	...
Wheatland	Yuba	813	581	496
Whittier	Los Angeles	33,663	23,433	16,115
Williams	Colusa	1,370	1,134	814
Willits	Mendocino	3,410	2,691	1,625
Willows	Glenn	4,139	3,019	2,215
Winters	Yolo	1,700	1,265	1,133
Woodlake	Tulare	2,623	2,525	1,146
Woodland	Yolo	13,524	9,386	6,637
Woodside	San Mateo	3,592	...	...
Woodville (U)	Tulare	1,045	...	...
Yorba Linda (U)	Orange	1,198	...	...
Yreka City	Siskiyou	4,759	3,227	2,435
Yuba City	Sutter	11,507	7,861	4,968

[1] Revised since publication of 1950 reports.

Table 9.—1960 POPULATION OF AREAS ANNEXED BETWEEN 1950 AND 1960 BY INCORPORATED PLACES HAVING 2,500 INHABITANTS OR MORE IN 1950

[Minus sign (-) denotes decrease]

Incorporated place	1960 population			1950 population, total	Increase, 1950 to 1960, in 1950 area
	Total	In 1950 area	In annexed area		
Alhambra	54,807	54,389	418	51,359	3,030
Anaheim	104,184	28,924	75,260	14,556	14,368
Antioch	17,305	13,853	3,452	11,051	2,802
Arcadia	41,005	39,908	1,097	23,066	16,842
Arcata	5,235	3,927	1,308	3,279	648
Atherton	7,717	7,666	51	3,630	4,036
Atwater	7,318	3,749	3,569	2,856	893
Auburn	5,586	5,388	198	4,653	735
Azusa	20,497	16,458	4,039	11,042	5,416
Bakersfield	56,848	32,872	23,976	34,784	-1,912
Banning	10,250	10,160	90	7,034	3,126
Barstow	11,644	9,178	2,466	6,135	3,043
Beaumont	4,288	4,129	159	3,152	977
Bell	19,450	18,532	918	15,430	3,102
Belmont	15,996	15,521	475	5,567	9,954
Berkeley	111,268	110,201	1,067	113,805	-3,604
Beverly Hills	30,817	30,381	436	29,032	1,349
Blythe	6,023	5,890	133	4,089	1,801
Brawley	12,703	11,525	1,178	11,922	-397
Brea	8,487	5,989	2,498	3,208	2,781
Burbank	90,155	88,358	1,797	78,577	9,781
Burlingame	24,036	21,908	2,128	19,886	2,022
Calexico	7,992	7,511	481	6,433	1,078
Carmel-by-the-Sea	4,580	4,580	...	4,351	229
Chico	14,757	11,091	3,666	12,272	-1,181
Chino	10,305	9,998	307	5,784	4,214
Chowchilla	4,525	4,450	75	3,893	557
Chula Vista	42,034	33,929	8,105	15,927	18,002
Claremont	12,633	11,800	833	6,327	5,473
Clovis	5,546	2,909	2,637	2,766	143
Coachella	4,854	4,733	121	2,755	1,978
Coalinga	5,965	5,249	716	5,539	-290
Colton	18,666	17,205	1,461	14,465	2,740
Colusa	3,518	3,131	387	3,031	100
Compton	71,812	64,960	6,852	47,991	16,969
Concord	36,208	10,087	26,121	6,953	3,134
Corcoran	4,976	3,996	980	3,150	846
Corning	3,006	2,991	15	2,537	454
Corona	13,336	13,336	...	10,223	3,113
Coronado	18,039	16,646	1,393	12,700	3,946
Covina	20,124	7,502	12,622	3,956	3,546
Culver City	32,163	30,753	1,410	19,720	11,033
Daly City	44,791	25,231	19,560	15,191	10,040
Davis	8,910	6,475	2,435	3,554	2,921
Delano	11,913	11,776	137	8,717	3,059
Dinuba	6,103	5,123	980	4,971	152
El Cajon	37,618	8,867	28,751	5,600	3,267
El Centro	16,811	13,249	3,562	12,590	659
El Cerrito	25,437	24,182	1,255	18,011	6,171
El Monte	13,163	8,940	4,223	8,101	839
El Paso de Robles	6,677	5,180	1,497	4,835	345
El Segundo	14,219	14,212	7	8,011	6,201
Escondido	16,377	12,624	3,753	6,544	6,080
Eureka	28,137	27,524	613	23,058	4,466
Exeter	4,264	4,229	35	4,078	151
Fairfax	5,813	5,023	790	4,078	945
Fairfield	14,968	4,503	10,465	3,118	1,385
Fillmore	4,808	4,453	355	3,884	569
Fort Bragg	4,433	3,842	591	3,826	16
Fresno	133,929	89,362	44,567	91,669	-2,307
Fullerton	56,180	41,434	14,746	13,958	27,476
Gardena	35,943	25,181	10,762	14,405	10,776
Gilroy	7,348	6,498	850	4,951	1,547
Glendale	119,442	99,964	19,478	95,702	4,262
Glendora	20,752	11,833	8,919	3,988	7,845
Grass Valley	4,876	4,511	365	5,283	-772
Gridley	3,343	2,929	414	3,054	-125
Hanford	10,133	9,332	801	10,028	-696
Hawthorne	33,035	21,238	11,797	16,316	4,922
Hayward	72,700	21,926	50,774	14,272	7,654
Healdsburg	4,816	4,091	725	3,258	833
Hillsborough	7,554	7,549	5	3,552	3,997
Hollister	6,071	5,126	945	4,903	223
Huntington Beach	11,492	5,175	6,317	5,237	-62
Huntington Park	29,920	29,920	...	29,450	470
Indio	9,745	9,745	...	5,300	4,445
Inglewood	63,390	59,676	3,714	46,185	13,491
Laguna Beach	9,288	8,502	786	6,661	1,841
La Habra	25,136	6,870	18,266	4,961	1,909
La Mesa	30,441	16,460	13,981	10,946	5,514
Larkspur	5,710	4,605	1,105	2,905	1,700
La Verne	6,516	6,395	121	4,198	2,197
Livermore	16,058	8,702	7,356	4,364	4,338
Lodi	22,229	16,709	5,520	13,798	2,911
Lompoc	14,415	14,071	344	5,520	8,551
Long Beach	344,168	285,009	59,159	250,767	34,242
Los Angeles	2,479,015	2,471,458	7,557	1,970,358	501,100
Los Banos	5,272	4,689	583	3,868	821
Los Gatos	9,036	6,937	2,099	4,907	2,030
Lynwood	31,614	30,610	1,004	25,823	4,787
Madera	14,430	12,665	1,765	10,497	2,168
Manteca	8,242	5,510	2,732	3,804	1,706
Martinez	9,604	8,324	1,280	8,268	56
Menlo Park	26,957	22,189	4,768	13,587	8,602
Merced	20,068	17,946	2,122	15,278	2,668
Millbrae	15,873	14,540	1,333	8,972	5,568
Mill Valley	10,411	8,857	1,554	7,331	1,526
Modesto	36,585	15,557	21,028	17,389	-1,832
Monrovia	27,079	25,230	1,849	20,186	5,044
Montebello	32,097	32,097	...	21,735	10,362
Monterey	22,618	21,318	1,300	16,205	5,113
Monterey Park	37,821	36,549	1,272	20,395	16,154
Mountain View	30,889	8,727	22,162	6,563	2,164
Napa	22,170	13,411	8,759	13,579	-168
National City	32,771	29,211	3,560	21,199	8,012
Needles	4,590	4,312	278	4,051	261
Nevada City	2,353	2,264	89	2,505	-241
Newport Beach	26,564	20,058	6,506	12,120	7,938
North Sacramento	12,922	10,966	1,956	6,029	4,937
Oakdale	4,980	4,480	500	4,064	416
Oakland	367,548	367,548	...	384,575	-17,027
Oceanside	24,971	22,334	2,637	12,881	9,453
Ojai	4,495	4,219	276	2,519	1,700
Ontario	46,617	43,184	3,433	22,872	20,312
Orange	26,444	20,741	5,703	10,027	10,714
Oroville	6,115	4,270	1,845	5,387	-1,117
Oxnard	40,265	23,155	17,110	21,567	1,588
Pacific Grove	12,121	11,869	252	9,623	2,246
Palm Springs	13,468	13,234	234	7,660	5,574
Palo Alto	52,287	34,604	17,683	25,475	9,129
Pasadena	116,407	110,650	5,757	104,577	6,073
Petaluma	14,035	10,230	3,805	10,315	-85
Pittsburg	19,062	13,262	5,800	12,763	499
Placerville	4,439	4,294	145	3,749	545
Pomona	67,157	58,659	8,498	35,405	23,254
Porterville	7,991	6,787	1,204	6,904	-117
Port Hueneme	11,067	4,908	6,159	3,024	1,884
Red Bluff	7,202	5,177	2,025	4,905	272
Redding	12,773	12,110	663	10,256	1,854
Redlands	26,829	26,829	...	18,429	8,400
Redondo Beach	46,986	45,450	1,536	25,226	20,224
Redwood City	46,290	43,299	2,991	25,544	17,755
Reedley	5,850	4,315	1,535	4,135	180
Rialto	18,567	15,307	3,260	3,156	12,151
Richmond	71,854	68,748	3,106	99,545	-30,797
Riverbank	2,786	2,641	145	2,662	-21
Riverside	84,332	83,101	1,231	46,764	36,337
Roseville	13,421	10,211	3,210	8,723	1,488
Sacramento	191,667	138,995	52,672	137,572	1,423
Salinas	28,957	17,500	11,457	13,917	3,583
San Anselmo	11,584	11,584	...	9,188	2,396
San Bernardino	91,922	79,119	12,803	63,058	16,061
San Bruno	29,063	14,731	14,332	12,478	2,253
San Buenaventura	29,114	15,001	14,113	16,534	-1,533
San Carlos	21,370	19,766	1,604	14,371	5,395
San Diego	573,224	507,381	65,843	334,387	172,994
San Gabriel	22,561	21,521	1,040	20,343	1,178
Sanger	8,072	7,657	415	6,400	1,257
San Jose	204,196	104,816	99,380	95,280	9,536
San Leandro	65,962	28,196	37,766	27,542	654
San Luis Obispo	20,437	18,362	2,075	14,180	4,182
San Marino	13,658	13,556	102	11,230	2,326
San Mateo	69,870	63,490	6,380	41,782	21,708
San Pablo	19,687	18,317	1,370	14,476	3,841
San Rafael	20,460	18,176	2,284	13,848	4,328
Santa Ana	100,350	71,323	29,027	45,533	25,790
Santa Barbara	58,768	55,405	3,363	44,913	10,492
Santa Cruz	25,596	25,483	113	21,970	3,513
Santa Maria	20,027	18,576	1,451	10,440	8,136
Santa Rosa	31,027	17,355	13,672	17,902	-547
Sausalito	5,331	5,295	36	4,828	467
Sebastopol	2,694	2,624	70	2,601	23
Selma	6,934	5,908	1,026	5,964	-56
Sierra Madre	9,732	9,732	...	7,273	2,459
South Gate	53,831	52,978	853	51,116	1,862
South San Francisco	39,418	26,966	12,452	19,351	7,615
Stockton	86,321	67,511	18,810	70,853	-3,342
Sunnyvale	52,898	11,451	41,447	9,829	1,622
Susanville	5,598	4,840	758	5,338	-498
Taft	3,822	3,213	609	3,707	-494
Torrance	100,991	97,258	3,733	22,241	75,017
Tracy	11,289	10,934	355	8,410	2,524
Tulare	13,824	12,388	1,436	12,445	-57
Turlock	9,116	6,520	2,596	6,235	285
Ukiah	9,900	7,675	2,225	6,120	1,555
Upland	15,918	12,661	3,257	9,203	3,458
Vacaville	10,898	4,201	6,697	3,169	1,032
Vallejo	60,877	23,277	37,600	26,038	-2,761
Visalia	15,791	12,988	2,803	11,749	1,239
Wasco	6,841	6,543	298	5,592	951
Watsonville	13,293	11,919	1,374	11,572	347
West Covina	50,645	47,059	3,586	4,499	42,560
Whittier	33,663	28,260	5,403	23,433	4,827
Willits	3,410	3,105	305	2,691	414
Willows	4,139	3,341	798	3,019	322
Woodland	13,524	10,723	2,801	9,386	1,337
Yreka City	4,759	3,736	1,023	3,227	509
Yuba City	11,507	8,770	2,737	7,861	909

Table 10.—POPULATION OF URBANIZED AREAS: 1960 AND 1950

Area	1960	1950
BAKERSFIELD (CALIF.) URBANIZED AREA		
The area	141,763	(1)
Bakersfield city	56,848	...
Outside central city	84,915	...
The area includes the following census county divisions and parts of census county divisions:		
Kern County (part)	141,763	...
Bakersfield division	56,896	...
Bakersfield city	56,848	...
Bakersfield East division (part)	39,994	...
Bakersfield Northwest division (part)	2,790	...
Bakersfield South division (part)	22,426	...
Oildale division (part)	19,657	...
FRESNO (CALIF.) URBANIZED AREA		
The area	213,444	[2]130,592
Fresno city	133,929	91,669
Outside central city	79,515	38,923
The area includes the following census county divisions and parts of census county divisions:		
Fresno County (part)	213,444	130,592
Bullard division (part)	7,099	...
Calwa-Malaga division (part)	6,014	...
Clovis division (part)	8,677	...
Clovis city	5,546	(3)
College division (part)	4,006	...
Figarden division	8,054	...
Fresno division	134,272	...
Fresno city	133,929	91,669
McLane division	20,661	...
Mendota division (part)	2,099	...
Mendota city	2,099	(3)
Pinedale division (part)	2,844	...
South Fresno division (part)	3,557	...
Sunnyside division (part)	10,335	...
West Fresno division (part)	5,826	...
LOS ANGELES-LONG BEACH (CALIF.) URBANIZED AREA		
The area	6,488,791	[2]3,996,946
In central cities	2,823,183	1,970,358
Los Angeles	2,479,015	1,970,358
Long Beach	344,168	(4)
Outside central cities	3,665,608	2,026,588
The area includes the following census county divisions and parts of census county divisions:		
Los Angeles County (part)	5,831,809	3,991,176
Burbank division	90,155	...
Burbank city	90,155	78,577
Calabasas division (part)	2,342	...
Compton division	219,013	...
Carson (U)	38,059	(5)
Compton city	71,812	47,991
Lynwood city	31,614	25,823
Downey-Norwalk division	272,729	...
Artesia city	9,993	(6)
Bellflower city	Δ44,846	(6)
Dairy Valley city	3,508	(6)
Downey city	82,505	(6)
Norwalk city	88,739	(6)
Paramount city	27,249	(6)
East San Gabriel Valley division (part)	297,131	...
Azusa city	20,497	11,042
Baldwin Park city	33,951	(6)
Covina city	20,124	3,956
Glendora city	20,752	(3)
Hillgrove (U)	14,669	(5)
Industry city	778	(6)
Irwindale city	1,518	(6)
La Puente city	24,723	(6)
West Covina city	50,645	4,499
Glendale division (part)	136,410	...
Glendale city	119,442	95,702
Inglewood division	257,351	...
Gardena city	35,943	14,405
Hawthorne city	33,035	16,316
Inglewood city	63,390	46,185
Lawndale city	21,740	(6)
Lennox (U)	31,224	(5)
Long Beach-Lakewood division	423,023	...
Lakewood city	67,126	(6)
Long Beach city	344,168	250,767
Signal Hill city	4,627	4,040
LOS ANGELES-LONG BEACH (CALIF.) URBANIZED AREA--Con.		
Los Angeles County (part)--Con.		
Los Angeles division	2,612,704	...
Beverly Hills city	30,817	29,032
Culver City	32,163	19,720
Los Angeles city	2,479,015	1,970,358
San Fernando city	16,093	12,992
West Hollywood (U)	28,870	(5)
Palos Verdes division (part)	42,183	...
Lomita (U)	14,983	(5)
Palos Verdes Estates city	9,564	1,963
Rolling Hills city	1,664	(6)
Rolling Hills Estates city	3,941	(6)
Pasadena division (part)	218,563	...
Altadena (U)	40,568	(5)
La Canada-Flintridge (U)	18,338	(5)
Pasadena city	116,407	104,577
San Marino city	13,658	11,230
South Pasadena city	19,706	16,935
Santa Monica division	83,249	...
Santa Monica city	83,249	71,595
South Bay Cities division	113,928	...
El Segundo city	14,219	8,011
Hermosa Beach city	16,115	11,826
Manhattan Beach city	33,934	17,330
Redondo Beach city	46,986	25,226
Southeast division	323,103	...
Bell city	19,450	15,430
Bell Gardens (U)	26,467	(5)
Commerce city	9,555	(6)
East Los Angeles (U)	104,270	(5)
Florence-Graham (U)	38,164	(5)
Huntington Park city	29,920	29,450
Maywood city	14,588	13,292
South Gate city	53,831	51,116
Vernon city	229	432
Southwest San Gabriel Valley division	205,950	...
Alhambra city	54,807	51,359
Montebello city	32,097	21,735
Monterey Park city	37,821	20,395
Rosemead city	15,476	(6)
San Gabriel city	22,561	20,343
South San Gabriel (U) (part)	22,391	(5)
Temple City (U) (part)	20,474	(5)
Torrance division	100,991	...
Torrance city	100,991	22,241
Upper San Gabriel Valley division	201,327	...
Arcadia city	41,005	23,066
Bradbury city	618	(6)
Duarte city	13,962	(6)
El Monte city	13,163	8,101
Monrovia city	27,079	20,186
Sierra Madre city	9,732	7,273
South El Monte city	4,850	(6)
South San Gabriel (U) (part)	3,822	(5)
Temple City (U) (part)	11,364	(5)
Whittier division (part)	231,657	...
East Whittier (U)	19,884	(5)
Mirada Hills city	22,444	(6)
Pico Rivera city	49,150	(6)
Santa Fe Springs city	16,342	(6)
Whittier city	33,663	23,433
Orange County (part)	656,982	5,770
Anaheim-Garden Grove division	218,934	...
Anaheim city	104,184	(3)
Garden Grove city	84,238	(6)
Stanton city	11,163	(3)
Buena Park-Cypress division	66,252	...
Buena Park city	46,401	(6)
Cypress city	1,753	(6)
Dairyland city	622	(6)
Los Alamitos city	4,312	(6)
Central Coast division (part)	69,050	...
Costa Mesa city	37,550	(6)
Newport Beach city	26,564	(3)
Fullerton-La Habra division (part)	99,646	...
Brea city	8,487	(3)
Fullerton city	56,180	(3)
La Habra city	25,136	(3)
Placentia city	5,861	(3)
North Coast division	52,815	...
Fountain Valley city	2,068	(6)
Huntington Beach city	11,492	(3)
Seal Beach city	6,994	3,553
Westminster city	25,750	(6)
Santa Ana Canyon division (part)	2,160	...
Santa Ana-Orange division (part)	148,125	...
Orange city	26,444	(3)
Santa Ana city	100,350	(3)
Tustin city	2,006	(3)

[1] There was no urbanized area delineated for Bakersfield for the 1950 Census.
[2] Counties returned in 1950 by judicial townships; data by census county divisions not available.
[3] Not in area in 1950.
[4] Not a central city of the urbanized area for the 1950 Census.
[5] There were no unincorporated places delineated for urbanized areas in the 1950 Census.
[6] Incorporated since 1950.
Δ The revised population total for Bellflower is 45,909. The figure in the table resulted from an omission which was discovered too late for inclusion in the detailed distributions.

Table 10.—POPULATION OF URBANIZED AREAS: 1960 AND 1950—Con.

Area	1960	1950
POMONA-ONTARIO (CALIF.) URBANIZED AREA		
The area	186,547	(1)
In central cities	113,774	...
Ontario	46,617	...
Pomona	67,157	...
Outside central cities	72,773	...
The area includes the following census county divisions and parts of census county divisions:		
Los Angeles County (part)	90,901	...
East San Gabriel Valley division (part)	90,901	...
Claremont city	12,633	...
La Verne city	6,516	...
Pomona city	67,157	...
San Bernardino County (part)	95,646	...
Chino division (part)	10,651	...
Chino city	10,305	...
Cucamonga division (part)	3,860	...
Montclair division (part)	17,090	...
Montclair city	13,546	...
Ontario division	46,617	...
Ontario city	46,617	...
Upland division (part)	17,428	...
Upland city	15,918	...
SACRAMENTO (CALIF.) URBANIZED AREA		
The area	451,920	[2]211,777
Sacramento city	191,667	137,572
Outside central city	260,253	74,205
The area includes the following census county divisions and parts of census county divisions:		
Placer County (part)	13,793	(3)
Loomis Basin-Folsom Lake division (part)	372	...
Roseville division	13,421	...
Roseville city	13,421	...
Sacramento County (part)	415,177	202,731
Elk Grove division (part)	2,125	...
Franklin division (part)	25,117	...
South Sacramento-Fruitridge (U)	16,443	(4)
Mather division (part)	614	...
Natomas division (part)	7,123	...
North Highlands division (part)	23,666	...
North Highlands (U)	21,271	(4)
North Sacramento division	39,739	...
Del Paso Heights-Robla (U)	11,495	(4)
Hagginwood (U)	11,469	(4)
North Sacramento city	12,922	6,029
Rio Linda division (part)	1,610	...
Sacramento division	191,667	...
Sacramento city	191,667	137,572
San Juan division (part)	123,516	...
Arden-Arcade (U)	73,352	(4)
Carmichael (U)	20,455	(4)
Yolo County (part)	22,950	9,046
East Yolo division (part)	22,950	...
SAN BERNARDINO-RIVERSIDE (CALIF.) URBANIZED AREA		
The area	377,531	[2]135,770
In central cities	176,254	63,058
Riverside	84,332	(3)
San Bernardino	91,922	63,058
Outside central cities	201,277	72,712
The area includes the following census county divisions and parts of census county divisions:		
Riverside County (part)	114,916	(3)
Alvord division (part)	18,808	...
Edgemont-Sunnymead division (part)	2,378	...
Jurupa division (part)	9,398	...
Riverside division	84,332	...
Riverside city	84,332	...
San Bernardino County (part)	262,615	135,770
Colton division (part)	18,706	...
Colton city	18,666	14,465
Crestmore-Bloomington division (part)	8,244	...
Fontana division (part)	35,524	...
Fontana city	14,659	(5)
Grand Terrace division (part)	1,182	...
Highland division (part)	15,530	...
Loma Linda-Bryn Mawr division (part)	5,103	...
Mentone division (part)	2,180	...
Redlands division	26,829	...
Redlands city	26,829	18,429
Rialto division	18,567	...
Rialto city	18,567	3,156
SAN BERNARDINO-RIVERSIDE (CALIF.) URBANIZED AREA--Con.		
San Bernardino County (part)--Con.		
Rialto North division (part)	140	...
San Bernardino division	92,402	...
San Bernardino city	91,922	63,058
San Bernardino East division	19,988	...
San Bernardino Northwest division (part)	12,015	...
San Bernardino Southeast division (part)	5,477	...
Vineyard division (part)	728	...
SAN DIEGO (CALIF.) URBANIZED AREA		
The area	836,175	[2]432,974
San Diego city	573,224	334,387
Outside central city	262,951	98,587
The area includes the following census county divisions and parts of census county divisions:		
San Diego County (part)	836,175	432,974
Chula Vista division (part)	52,019	...
Chula Vista city	42,034	15,927
Coronado division (part)	18,039	...
Coronado city	18,039	12,700
El Cajon division (part)	45,369	...
El Cajon city	37,618	5,600
Gillespie Field division (part)	4,304	...
Imperial Beach division	17,773	...
Imperial Beach city	17,773	(5)
Lakeside division (part)	6,077	...
La Mesa division	36,886	...
La Mesa city	30,441	10,946
Lemon Grove division	19,348	...
Lemon Grove (U)	19,348	(4)
Leucadia-Encinitas-Solana Beach division (part)	6,462	...
Del Mar city	3,124	(5)
National City division	36,282	...
National City	32,771	21,199
San Diego division (part)	576,711	...
San Diego city	573,224	334,387
Spring Valley division (part)	11,258	...
Sweetwater Airport division (part)	5,647	...
SAN FRANCISCO-OAKLAND (CALIF.) URBANIZED AREA		
The area	2,430,663	[2 6]2,022,078
In central cities	1,107,864	1,159,932
Oakland	367,548	384,575
San Francisco	740,316	775,357
Outside central cities	1,322,799	862,146
The area includes the following census county divisions and parts of census county divisions:		
Alameda County (part)	890,389	694,172
Alameda division	63,855	...
Alameda city	63,855	64,430
Albany division	14,804	...
Albany city	14,804	17,590
Berkeley division	111,268	...
Berkeley city	111,268	113,805
Castro Valley division	38,203	...
Castro Valley (U)	37,120	(4)
Emeryville division	2,686	...
Emeryville town	2,686	2,889
Fremont division (part)	53,701	...
Fremont city	43,790	(5)
Newark city	9,884	(5)
Hayward division (part)	128,034	...
Hayward city	72,700	14,272
San Lorenzo (U)	23,773	(4)
Union City	6,618	(5)
Livermore division (part)	Δ16,058	...
Livermore city	Δ16,058	(3)
Oakland division	367,548	...
Oakland city	367,548	384,575
Piedmont division	11,117	...
Piedmont city	11,117	10,132
San Leandro division	83,115	...
San Leandro city	65,962	27,542
Contra Costa County (part)	186,510	162,612
Briones division (part)	15	...
Crockett division (part)	3,077	...
El Cerrito division	25,437	...
El Cerrito city	25,437	18,011
Kensington division	6,161	...
Martinez division (part)	Δ9,604	...
Martinez city	Δ9,604	(3)
Pinole-Hercules division (part)	6,374	...
Hercules town	310	343
Pinole city	6,064	1,147

[1] There was no urbanized area delineated for Pomona-Ontario for the 1950 Census.
[2] Counties returned in 1950 by judicial townships; data by census county divisions not available.
[3] Not in area in 1950.
[4] There were no unincorporated places delineated for urbanized areas in the 1950 Census.
[5] Incorporated since 1950.
[6] Includes population of part of Napa County (1,548) and of part of Santa Clara County (34,597) not included in area in 1960.
Δ Improperly included in the area; these errors discovered too late for correction in the detailed distributions.

Table 10.—POPULATION OF URBANIZED AREAS: 1960 AND 1950—Con.

Area	1960	1950
SAN FRANCISCO-OAKLAND (CALIF.) URBANIZED AREA—Con.		
Contra Costa County—Con.		
Richmond division (part)	99,645	...
Richmond city	71,854	99,545
Rodeo division (part)	6,601	...
San Pablo division	19,693	...
San Pablo city	19,687	14,476
Walnut Creek division (part)	[4]9,903	...
Walnut Creek city	[4]9,903	([1])
Marin County (part)	111,014	64,793
Lucas-Gallinas Valley division (part)	9,828	...
Mill Valley division (part)	16,250	...
Mill Valley city	10,411	7,331
Ross Valley division (part)	45,169	...
Corte Madera town	5,962	1,933
Fairfax town	5,813	4,078
Larkspur city	5,710	2,905
Ross town	2,551	2,179
San Anselmo city	11,584	9,188
San Rafael division (part)	21,959	...
San Rafael city	20,460	13,848
Sausalito division (part)	8,650	...
Sausalito city	5,331	4,828
Tiburon division	9,158	...
Belvedere city	2,148	([1])
San Francisco County	740,316	775,357
San Francisco city	740,316	775,357
San Mateo County (part)	433,551	219,387
Atherton division	7,717	...
Atherton town	7,717	3,630
Bayshore-Brisbane division	6,682	...
Belmont division	15,996	...
Belmont city	15,996	5,567
Burlingame division	25,083	...
Burlingame city	24,036	19,886
Daly City division	50,982	...
Daly City	44,791	15,191
Hillsborough division	7,554	...
Hillsborough town	7,554	3,552
Menlo Park division (part)	48,445	...
Menlo Park city	26,957	13,587
Millbrae division	15,873	...
Millbrae city	15,873	8,972
Pacifica division (part)	21,647	...
Pacifica city	20,995	([2])
Redwood City division (part)	62,217	...
Redwood City	46,290	25,544
San Bruno division	29,063	...
San Bruno city	29,063	12,478
San Carlos division (part)	22,779	...
San Carlos city	21,370	14,371
San Mateo division (part)	73,661	...
San Mateo city	69,870	41,782
South San Francisco division	40,372	...
Colma town	500	297
South San Francisco city	39,418	19,351
Woodside division (part)	5,480	...
Woodside town	3,592	([2])
Solano County (part)	68,883	69,612
Vallejo division	60,877	...
Vallejo city	60,877	26,038
Vallejo Rural division (part)	8,006	...

Area	1960	1950
SAN JOSE (CALIF.) URBANIZED AREA		
The area	602,805	[3]176,473
San Jose city	204,196	95,280
Outside central city	398,609	81,193
The area includes the following census county divisions and parts of census county divisions:		
Santa Clara County (part)	602,805	176,473
Los Altos Hills-Monte Bello division (part)	5,857	...
Los Altos Hills town	3,412	([2])
Los Gatos division (part)	17,230	...
Los Gatos city	9,036	4,907
Monte Sereno city	1,506	([2])
Milpitas division (part)	6,572	...
Milpitas city	6,572	([2])
Mountain View-Los Altos division (part)	63,179	...
Los Altos city	19,696	([2])
Mountain View city	30,889	6,563
Palo Alto division (part)	62,203	...
Palo Alto city	52,287	([1])
San Jose division (part)	299,421	...
Alum Rock (U)	18,942	([4])
Alviso city	1,174	652
Campbell city	11,863	([2])
San Jose city	204,196	95,280
Santa Clara-Sunnyvale division (part)	133,482	...
Cupertino city	3,664	([2])
Santa Clara city	58,880	11,702
Sunnyvale city	52,898	9,829
Saratoga division (part)	14,861	...
Saratoga city	14,861	([2])
SANTA BARBARA (CALIF.) URBANIZED AREA		
The area	72,740	([5])
Santa Barbara city	58,768	...
Outside central city	13,972	...
The area includes the following census county divisions and parts of census county divisions:		
Santa Barbara County (part)	72,740	...
Goleta division (part)	4,732	...
Goleta Valley division (part)	5,325	...
Montecito division (part)	3,913	...
Santa Barbara division	58,770	...
Santa Barbara city	58,768	...
STOCKTON (CALIF.) URBANIZED AREA		
The area	141,604	[3]112,834
Stockton city	86,321	70,853
Outside central city	55,283	41,981
The area includes the following census county divisions and parts of census county divisions:		
San Joaquin County (part)	141,604	112,834
Stockton division	86,387	...
Stockton city	86,321	70,853
Stockton East division (part)	20,481	...
Stockton North division (part)	20,840	...
Stockton South division (part)	11,754	...
Stockton West division (part)	2,142	...

[1] Not in area in 1950.
[2] Incorporated since 1950.
[3] Counties returned in 1950 by judicial townships; data by census county divisions not available.
[4] There were no unincorporated places delineated for urbanized areas in the 1950 Census.
[5] There was no urbanized area delineated for Santa Barbara for the 1950 Census.
[4] Improperly included in the area; this error was discovered too late for correction in the detailed distributions.

Table 11.—POPULATION OF STANDARD METROPOLITAN STATISTICAL AREAS: 1960 AND 1950

[Data relate to areas as defined for 1960. Minus sign (-) denotes decrease]

Standard metropolitan statistical area, central city, and other component areas	1960	1950	Increase	
			Number	Percent
BAKERSFIELD, CALIF. (Kern County)				
Total	291,984	228,309	63,675	27.9
Bakersfield city	56,848	34,784	22,064	63.4
Outside central city	235,136	193,525	41,611	21.5
FRESNO, CALIF. (Fresno County)				
Total	365,945	276,515	89,430	32.3
Fresno city	133,929	91,669	42,260	46.1
Outside central city	232,016	184,846	47,170	25.5
LOS ANGELES-LONG BEACH, CALIF.				
Total	6,742,696	4,367,911	2,374,785	54.4
In central cities	2,823,183	2,221,125	602,058	27.1
Los Angeles	2,479,015	1,970,358	508,657	25.8
Long Beach	344,168	250,767	93,401	37.2
Outside central cities	3,919,513	2,146,786	1,772,727	82.6
Los Angeles County	6,038,771	4,151,687	1,887,084	45.5
Orange County	703,925	216,224	487,701	225.6
SACRAMENTO, CALIF. (Sacramento County)				
Total	502,778	277,140	225,638	81.4
Sacramento city	191,667	137,572	54,095	39.3
Outside central city	311,111	139,568	171,543	122.9
SAN BERNARDINO-RIVERSIDE-ONTARIO, CALIF.				
Total	809,782	451,688	358,094	79.3
In central cities	222,871	132,694	90,177	68.0
San Bernardino	91,922	63,058	28,864	45.8
Riverside	84,332	46,764	37,568	80.3
Ontario	46,617	22,872	23,745	103.8
Outside central cities	586,911	318,994	267,917	84.0
Riverside County	306,191	170,046	136,145	80.1
San Bernardino County	503,591	281,642	221,949	78.8
SAN DIEGO, CALIF. (San Diego County)				
Total	1,033,011	556,808	476,203	85.5
San Diego city	573,224	334,387	238,837	71.4
Outside central city	459,787	222,421	237,366	106.7
SAN FRANCISCO-OAKLAND, CALIF.				
Total	2,783,359	2,240,767	542,592	24.2
In central cities	1,107,864	1,159,932	-52,068	-4.5
San Francisco	740,316	775,357	-35,041	-4.5
Oakland	367,548	384,575	-17,027	-4.4
Outside central cities	1,675,495	1,080,835	594,660	55.0
Alameda County	908,209	740,315	167,894	22.7
Contra Costa County	409,030	298,984	110,046	36.8
Marin County	146,820	85,619	61,201	71.5
San Francisco County	740,316	775,357	-35,041	-4.5
San Mateo County	444,387	235,659	208,728	88.6
Solano County	134,597	104,833	29,764	28.4
SAN JOSE, CALIF. (Santa Clara County)				
Total	642,315	290,547	351,768	121.1
San Jose city	204,196	95,280	108,916	114.3
Outside central city	438,119	195,267	242,852	124.4
SANTA BARBARA, CALIF. (Santa Barbara County)				
Total	168,962	98,220	70,742	72.0
Santa Barbara city	58,768	44,913	13,855	30.8
Outside central city	110,194	53,307	56,887	106.7
STOCKTON, CALIF. (San Joaquin County)				
Total	249,989	200,750	49,239	24.5
Stockton city	86,321	70,853	15,468	21.8
Outside central city	163,668	129,897	33,771	26.0

Table 12.—POPULATION OF THE STATE AND OF STANDARD METROPOLITAN STATISTICAL AREAS, BY TYPE OF RESIDENCE: 1960

Metropolitan-nonmetropolitan residence	Total	Urban			Rural		
		Total	Central city or cities	Other urban territory	Total	Places of 1,000 to 2,500	Other rural territory
The State	15,717,204	13,573,155	5,458,871	8,114,284	2,144,049	241,237	1,902,812
In standard metropolitan statistical areas	13,590,821	12,561,448	5,458,871	7,102,577	1,029,373	88,991	940,382
Bakersfield	291,984	198,935	56,848	142,087	93,049	3,755	89,294
Fresno	365,945	246,243	133,929	112,314	119,702	13,311	106,391
Los Angeles-Long Beach	6,742,696	6,643,071	2,823,183	3,819,888	99,625	9,066	90,559
Sacramento	502,778	426,531	191,667	234,864	76,247	7,301	68,946
San Bernardino-Riverside-Ontario	809,782	581,599	222,871	358,728	228,183	20,110	208,073
San Diego	1,033,011	917,985	573,224	344,761	115,026	6,580	108,446
San Francisco-Oakland	2,783,359	2,635,622	1,107,864	1,527,758	147,737	16,747	130,990
San Jose	642,315	613,304	204,196	409,108	29,011	2,446	26,565
Santa Barbara	168,962	114,794	58,768	56,026	54,168	2,739	51,429
Stockton	249,989	183,364	86,321	97,043	66,625	6,936	59,689
Not in standard metropolitan statistical areas	2,126,383	1,011,707	...	1,011,707	1,114,676	152,246	962,430

URBANIZED AREAS—CALIFORNIA

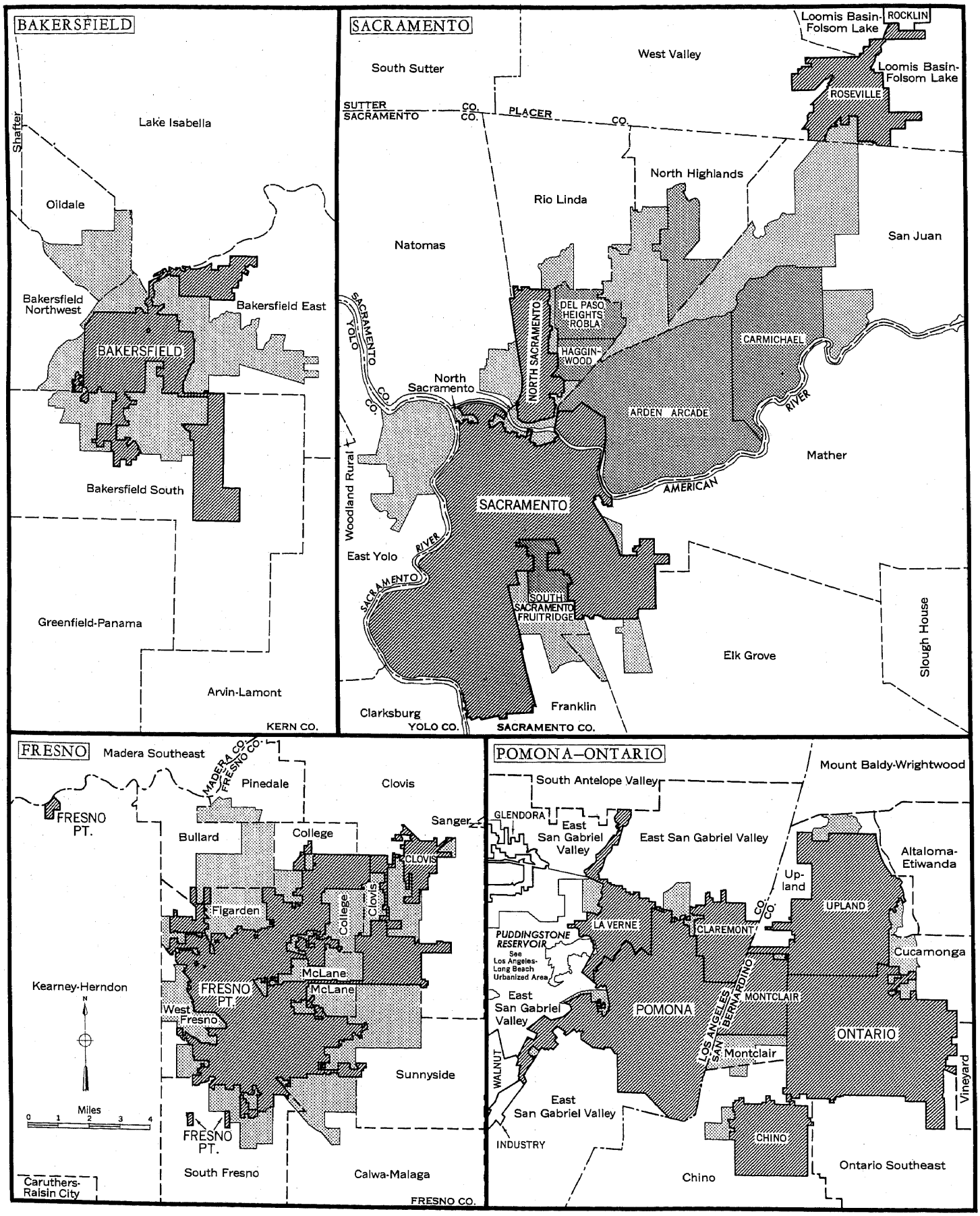

INDEX MAP FOR LOS ANGELES-LONG BEACH URBANIZED AREA

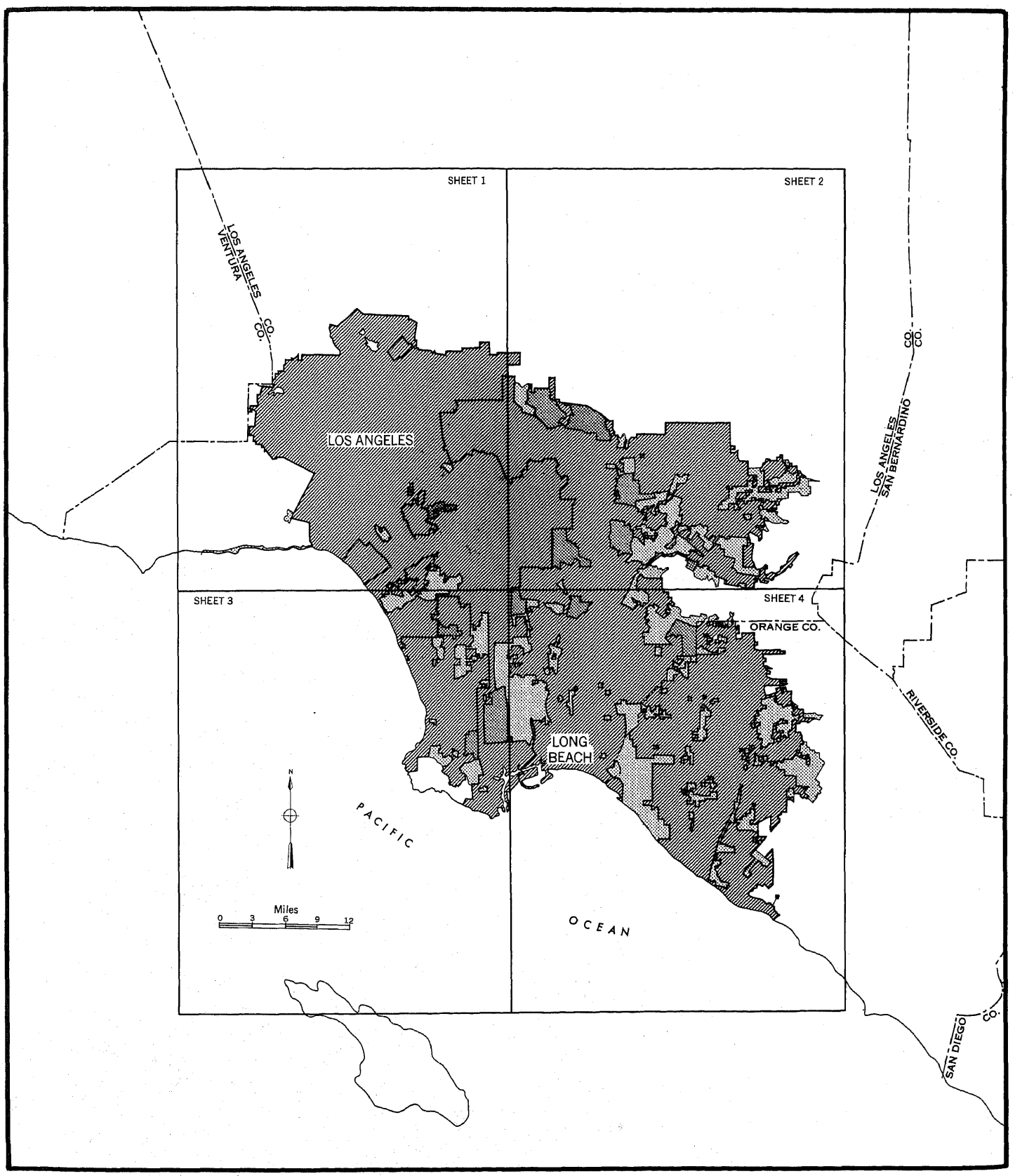

LOS ANGELES LONG BEACH URBANIZED AREA—SECTION 1

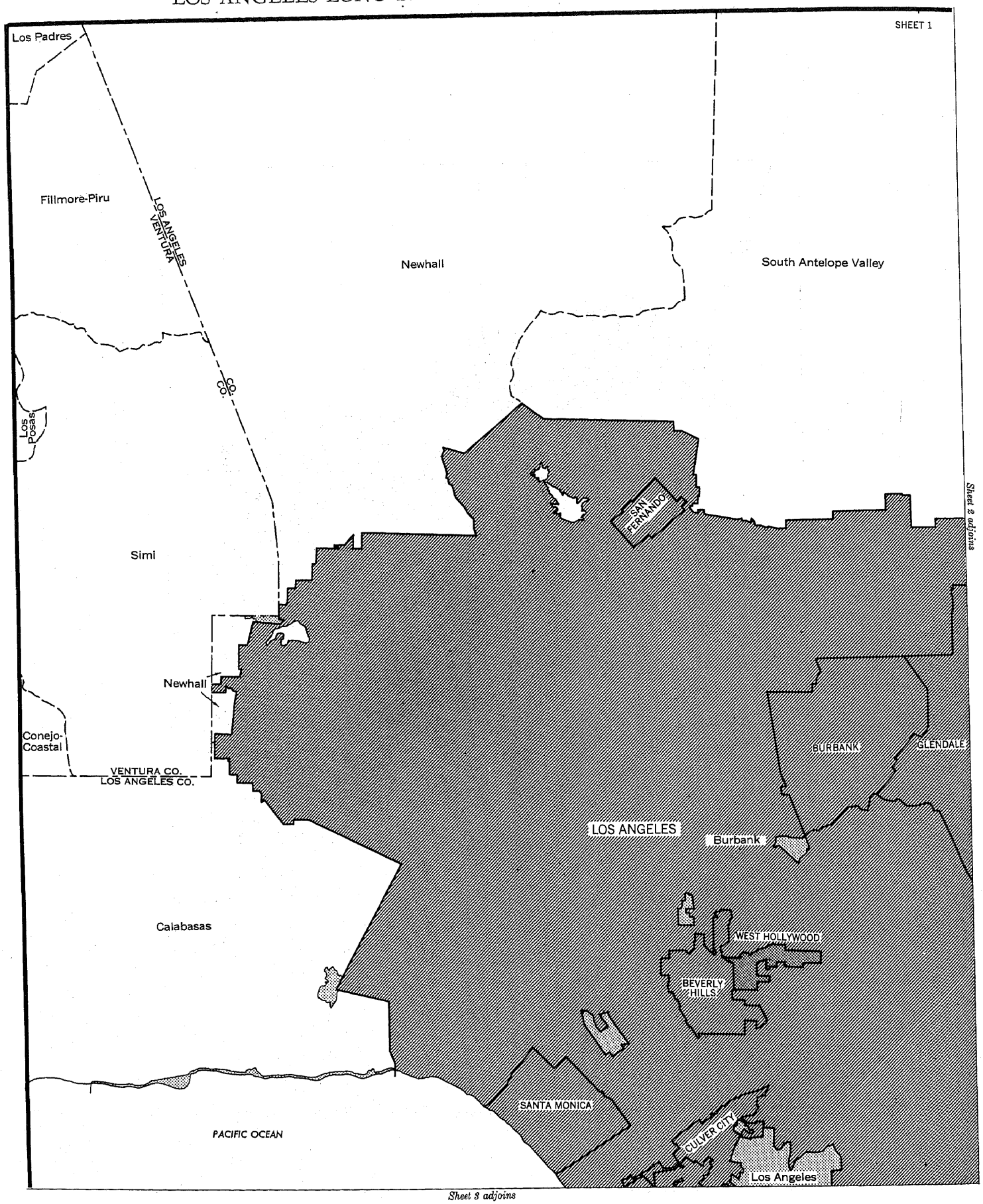

LOS ANGELES-LONG BEACH URBANIZED AREA—SECTION 2

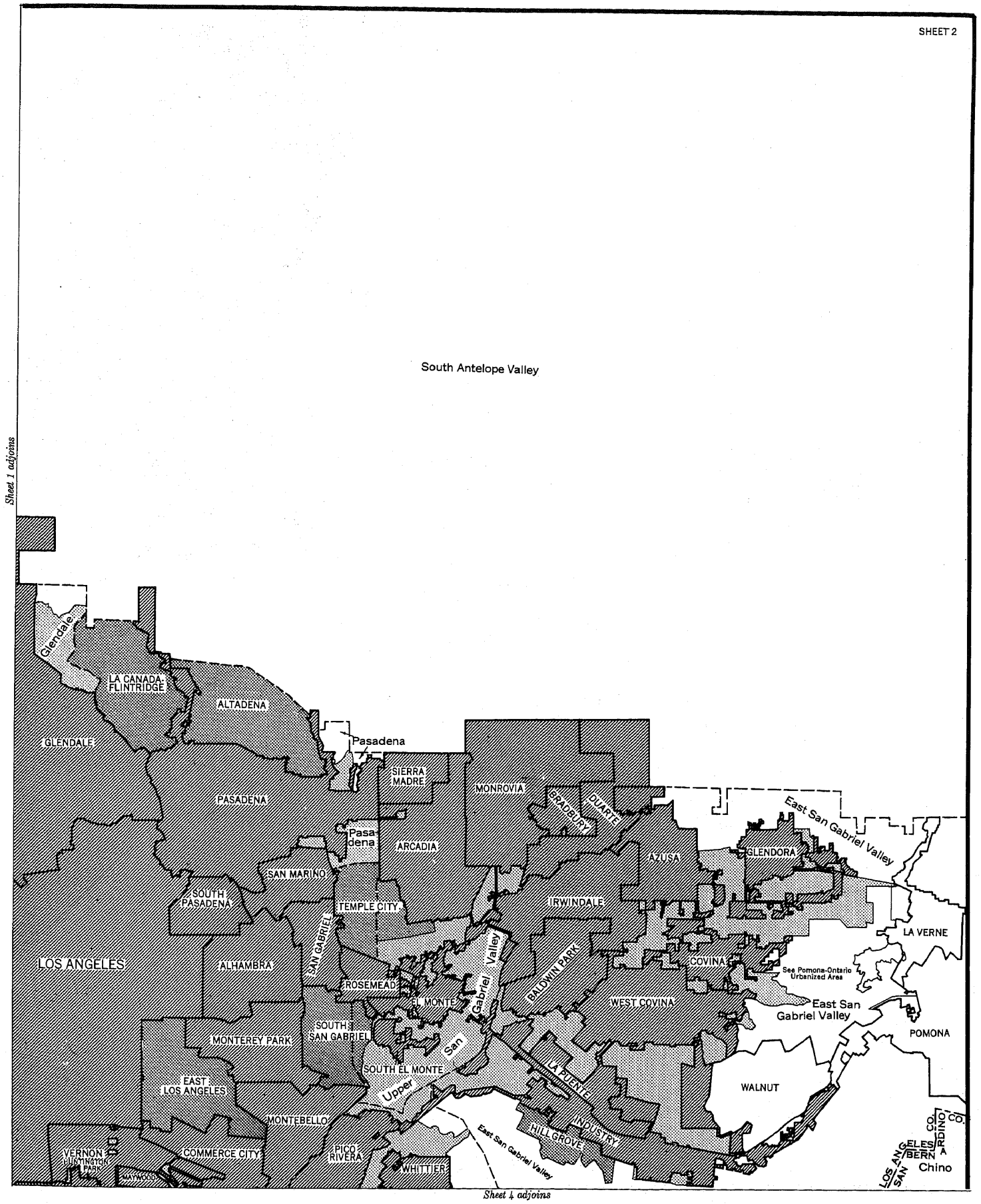

LOS ANGELES-LONG BEACH URBANIZED AREA—SECTION 3

Sheet 1 adjoins

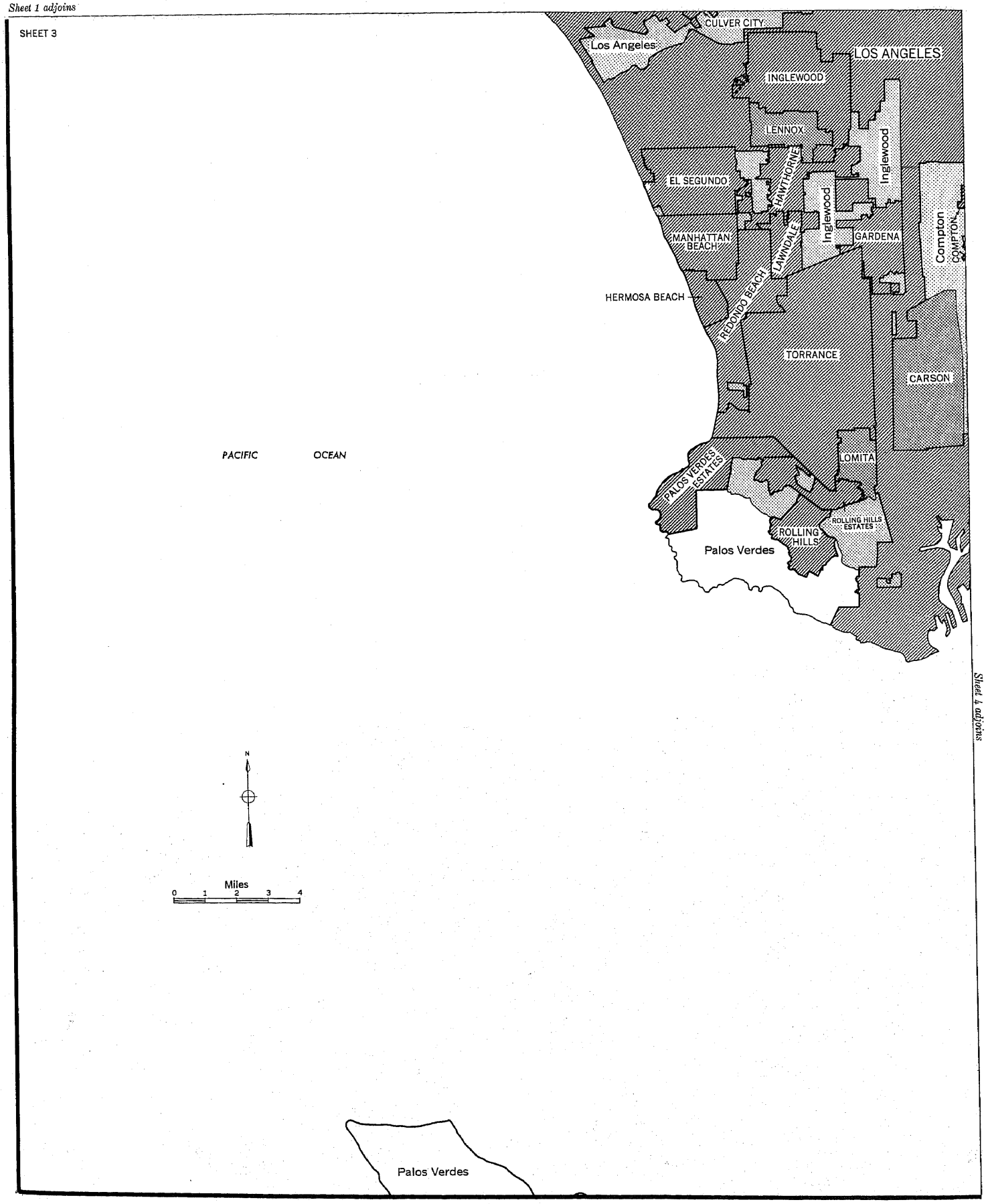

Sheet 4 adjoins

LOS ANGELES LONG BEACH URBANIZED AREA—SECTION 4

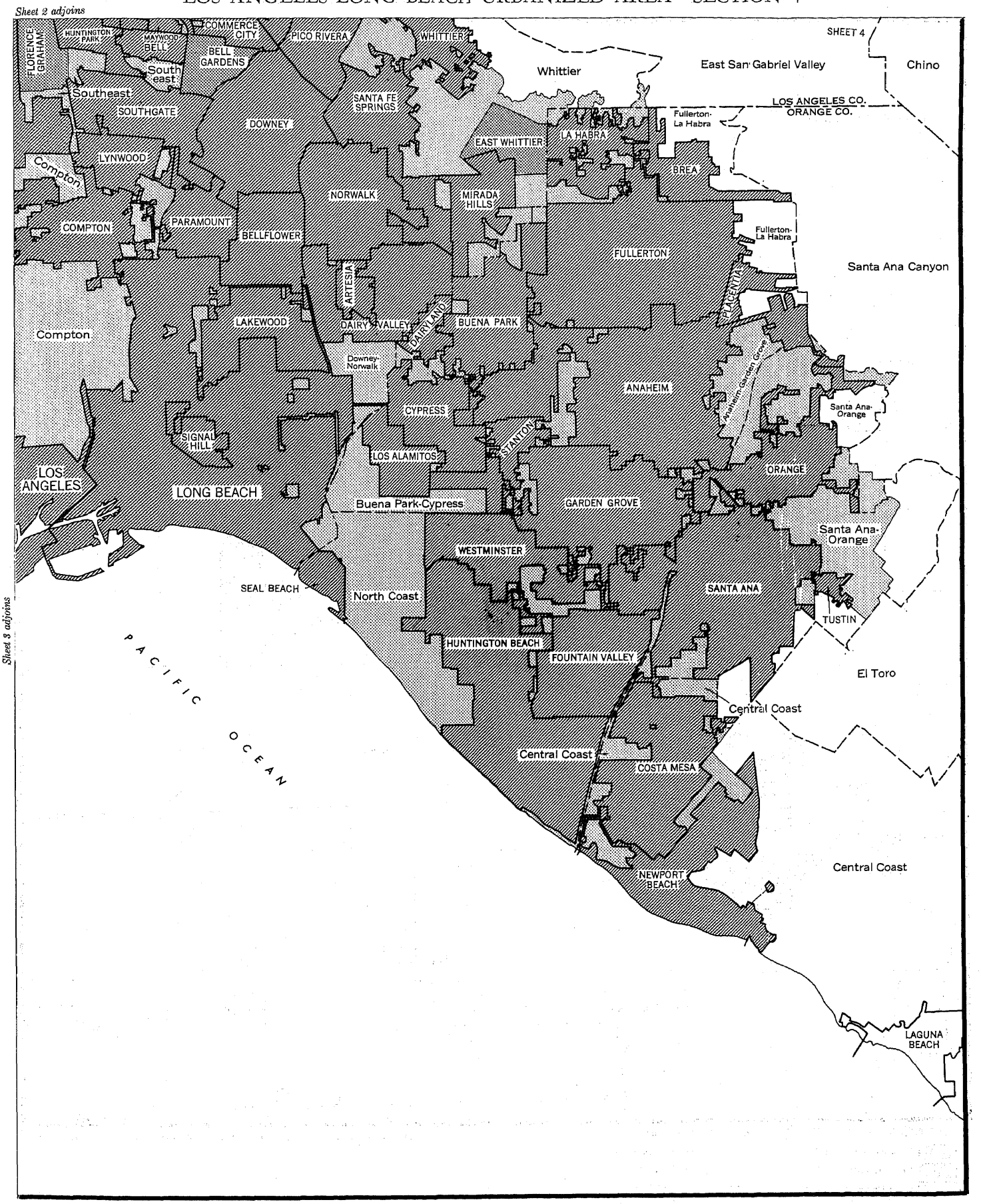

SAN BERNARDINO-RIVERSIDE URBANIZED AREA

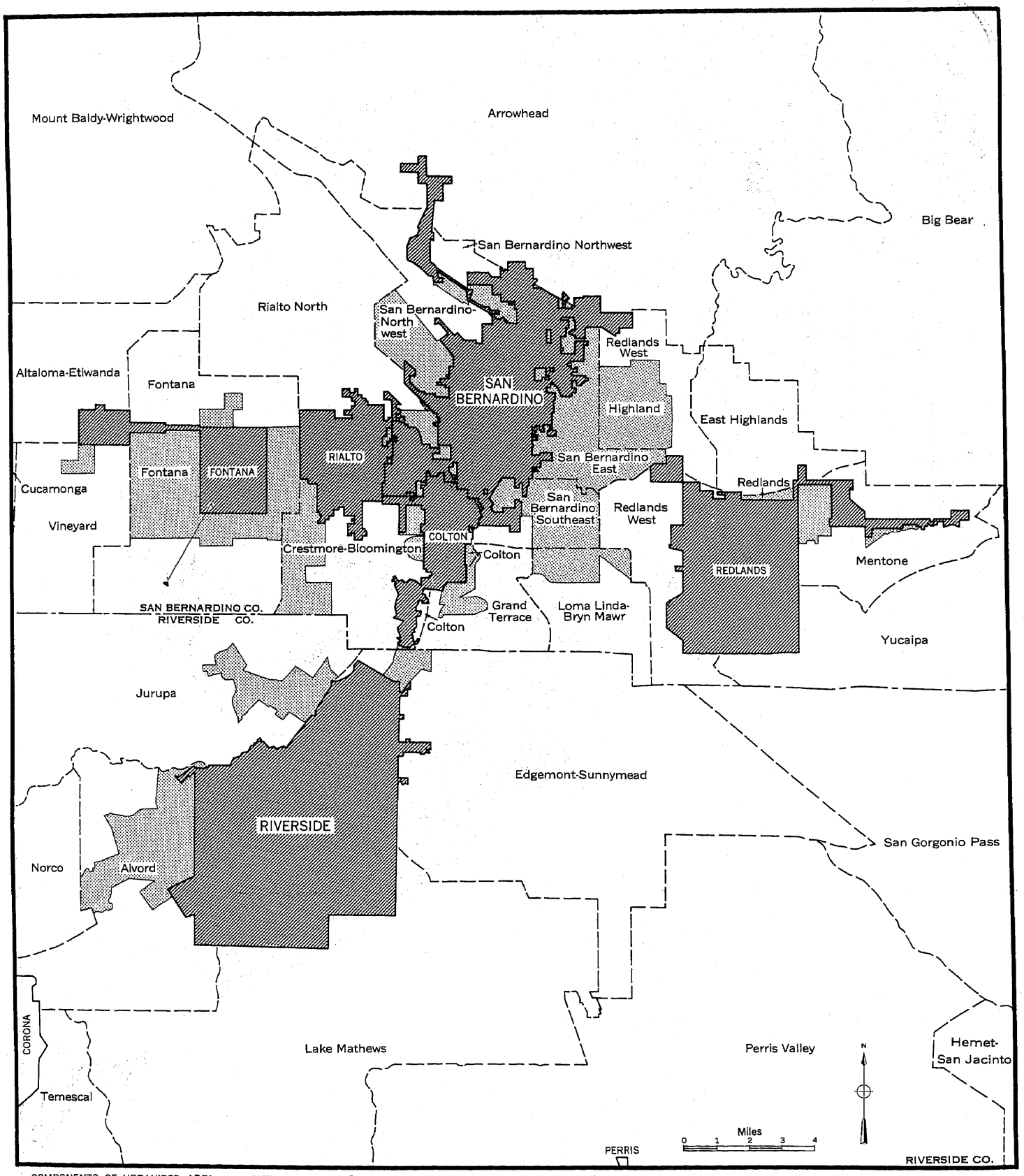

COMPONENTS OF URBANIZED AREA
- Incorporated Places
- Unincorporated Places
- Other Unincorporated Area

BOUNDARY SYMBOLS
- International Line
- State Line
- County Line
- Census County Division Line

Maps showing boundaries in detail are available at cost on request to the Bureau of the Census.

Number of Inhabitants

SAN DIEGO URBANIZED AREA

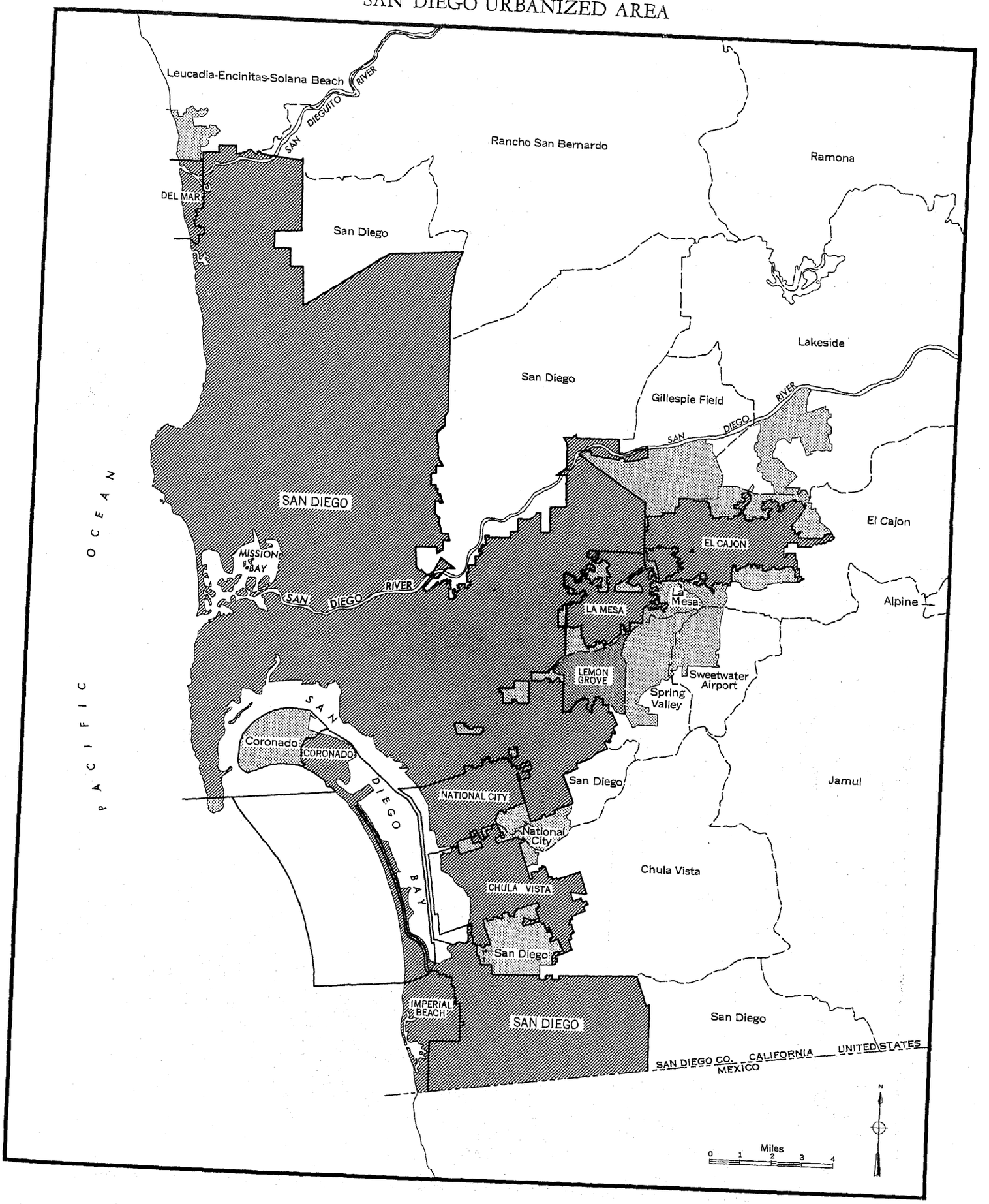

SAN FRANCISCO OAKLAND URBANIZED AREA

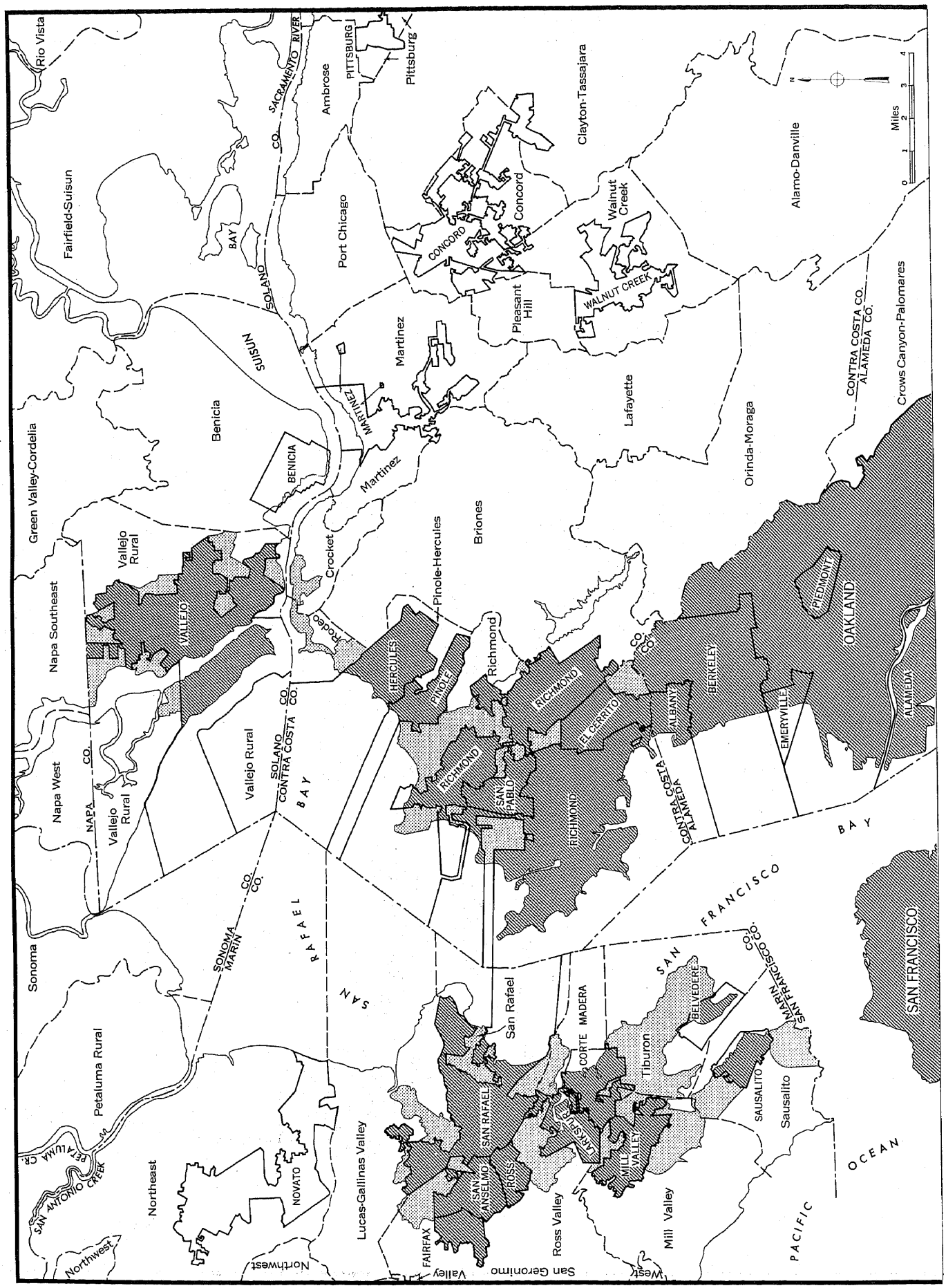

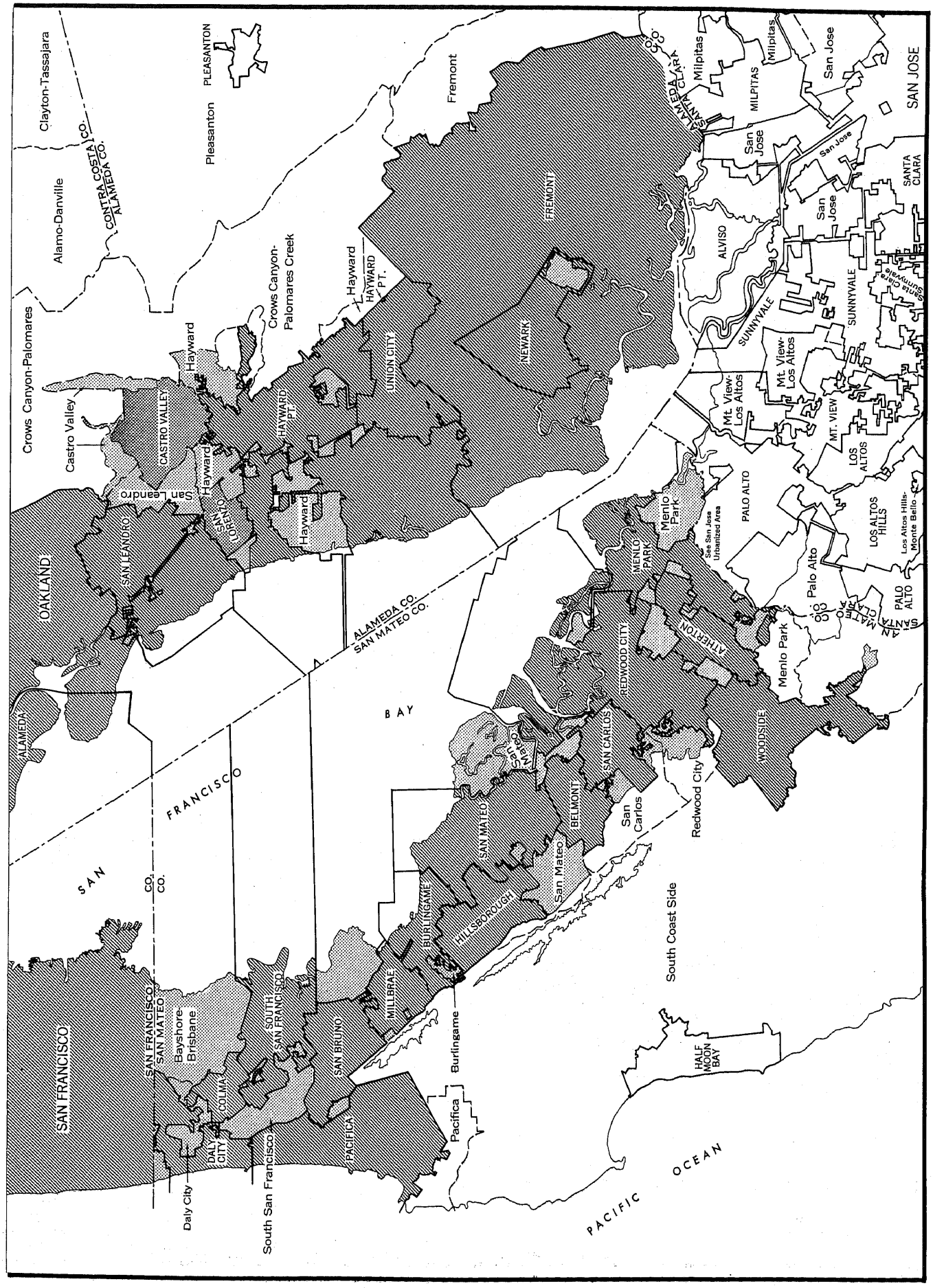
Clayton-Tassajara
Alamo-Danville
CONTRA COSTA CO.
ALAMEDA CO.
Pleasanton
PLEASANTON
Fremont
Crows Canyon-Palomares
Castro Valley
CASTRO VALLEY
Hayward
Crows Canyon-Palomares Creek
HAYWARD PT.
UNION CITY
NEWARK
FREMONT
ALAMEDA CO.
SANTA CLARA CO.
Milpitas
MILPITAS
San Jose
SAN JOSE
SANTA CLARA
ALVISO
SUNNYVALE
Santa Clara
Sunnyvale
Mt. View-Los Altos
MT. VIEW
LOS ALTOS
LOS ALTOS HILLS
Los Altos Hills-Monte Bello
PALO ALTO
Menlo Park
See San Jose Urbanized Area
MENLO PARK
ATHERTON
REDWOOD CITY
WOODSIDE
Palo Alto
SAN MATEO CO.
SANTA CLARA CO.
OAKLAND
SAN LEANDRO
San Leandro
SAN LORENZO
ALAMEDA
ALAMEDA CO.
SAN MATEO CO.
BAY
SAN FRANCISCO
CO.
CO.
SAN FRANCISCO
SAN MATEO
Bayshore-Brisbane
COLMA
DALY CITY
Daly City
SOUTH SAN FRANCISCO
South San Francisco
SAN BRUNO
PACIFICA
Pacifica
MILLBRAE
BURLINGAME
HILLSBOROUGH
Burlingame
SAN MATEO
San Mateo
BELMONT
SAN CARLOS
San Carlos
Redwood City
South Coast Side
HALF MOON BAY
PACIFIC OCEAN
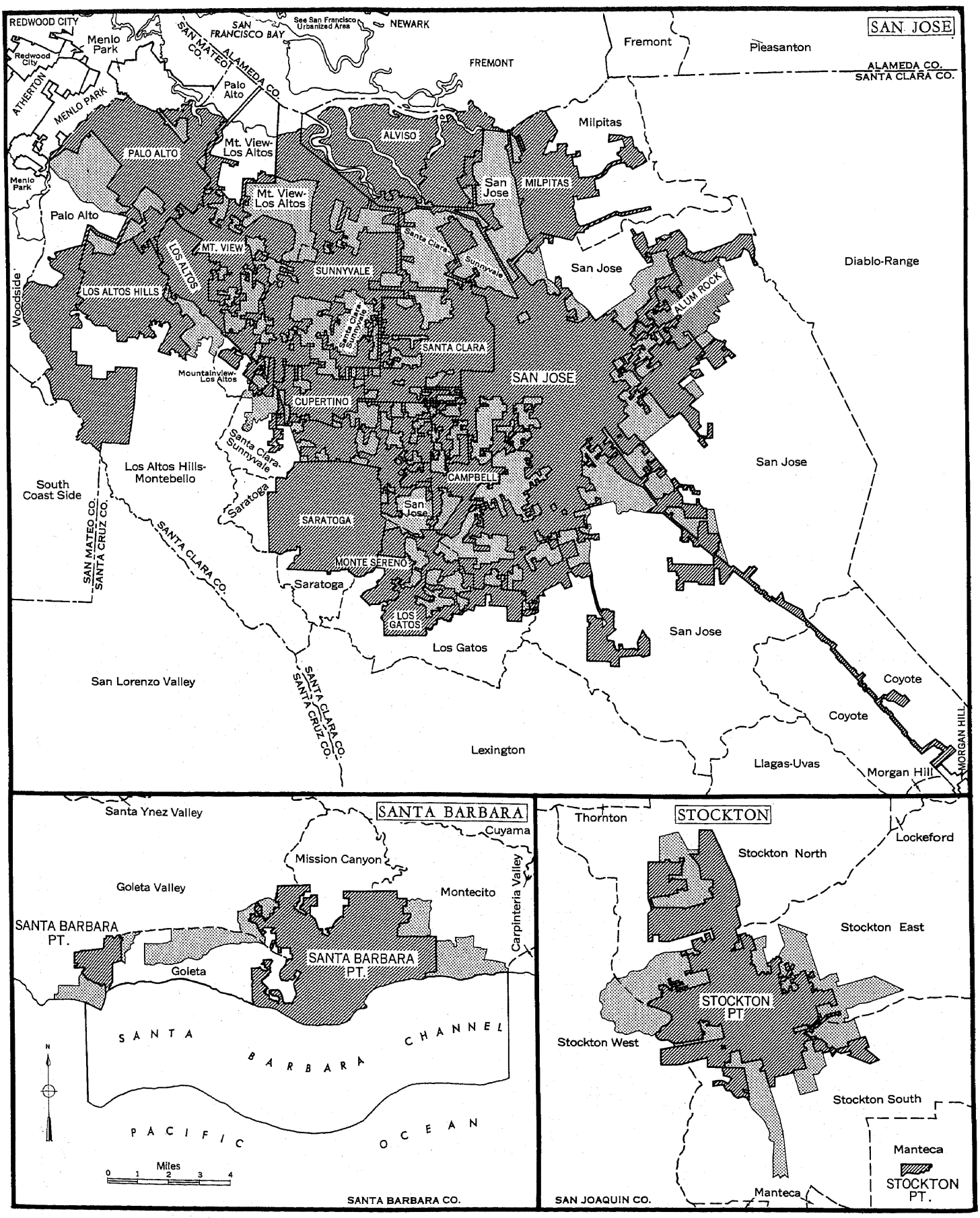
URBANIZED AREAS— CALIFORNIA