Number of Inhabitants

A

NUMBER OF INHABITANTS

Colorado

LIST OF TABLES

[Page numbers listed here omit the State prefix number which appears as part of the page number for each page. The prefix for this State is 7]

Table	Page
1.—Population of the State, urban and rural: 1860 to 1960	7
2.—Population in groups of places according to size: 1960 and 1950	7
3.—Population in groups of places according to size: 1900 to 1960	8
4.—Population in incorporated and unincorporated places according to size: 1960	9
5.—Population of incorporated places of 10,000 or more from earliest census to 1960	9
6.—Area and population of counties, urban and rural: 1960 and 1950	10
7.—Population of counties, by census county divisions: 1960	11
8.—Population of all incorporated places and of unincorporated places of 1,000 or more: 1940 to 1960	13
9.—1960 population of areas annexed between 1950 and 1960 by incorporated places having 2,500 inhabitants or more in 1950	14
10.—Population of urbanized areas: 1960 and 1950	15
11.—Population of standard metropolitan statistical areas: 1960 and 1950	15
12.—Population of the State and of standard metropolitan statistical areas, by type of residence: 1960	15

LIST OF MAPS

The State, showing counties, places of 25,000 or more, and standard metropolitan statistical areas	2
The State, showing census county divisions	3
Urbanized areas (separate map for each area)	16

COLORADO—COUNTIES, PLACES OF 25,000 OR MORE, AND STANDARD METROPOLITAN STATISTICAL AREAS

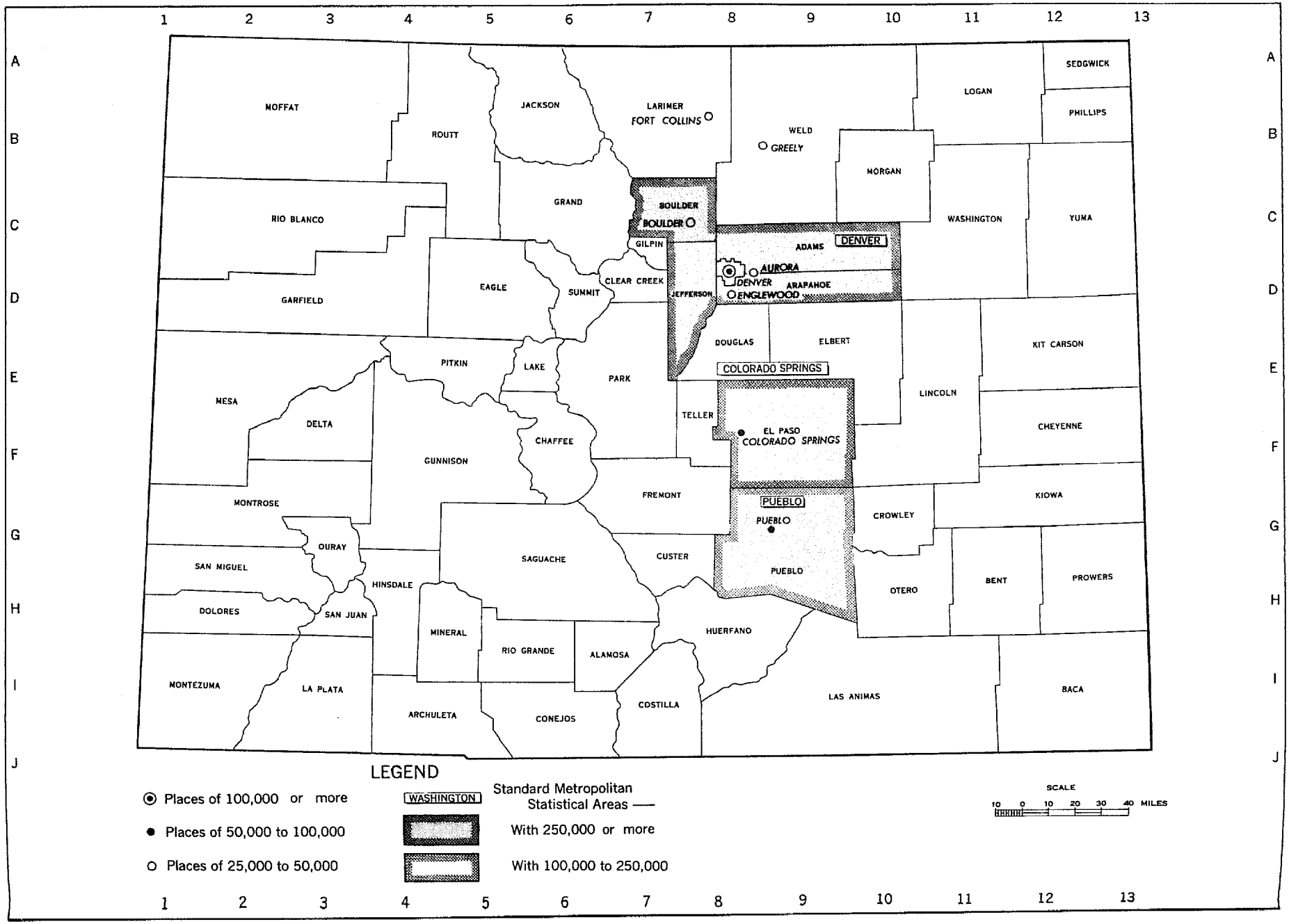

COLORADO—SECTION 1

CENSUS COUNTY DIVISIONS

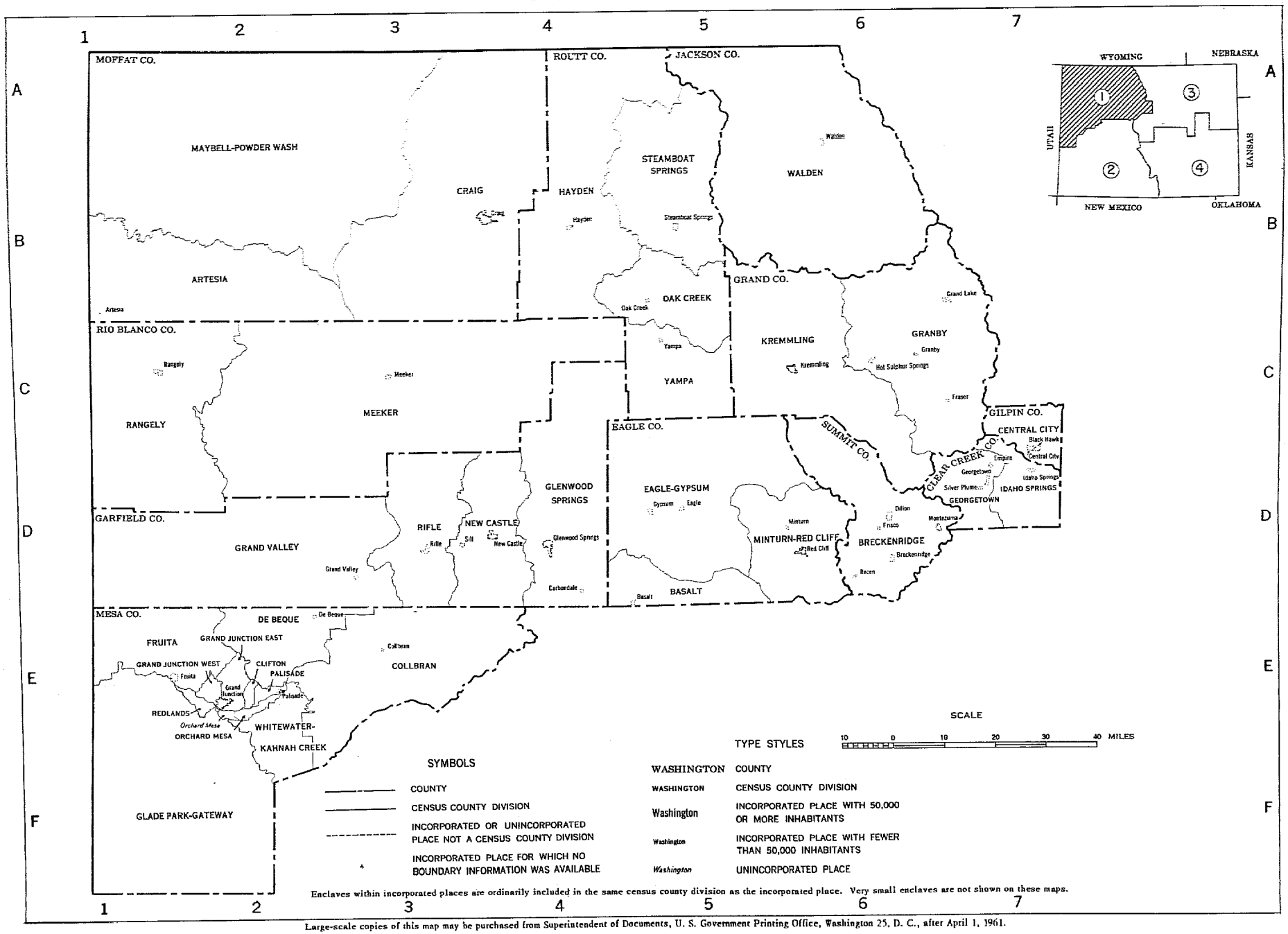

Enclaves within incorporated places are ordinarily included in the same census county division as the incorporated place. Very small enclaves are not shown on these maps.

Large-scale copies of this map may be purchased from Superintendent of Documents, U. S. Government Printing Office, Washington 25, D. C., after April 1, 1961.

COLORADO—SECTION 2

CENSUS COUNTY DIVISIONS

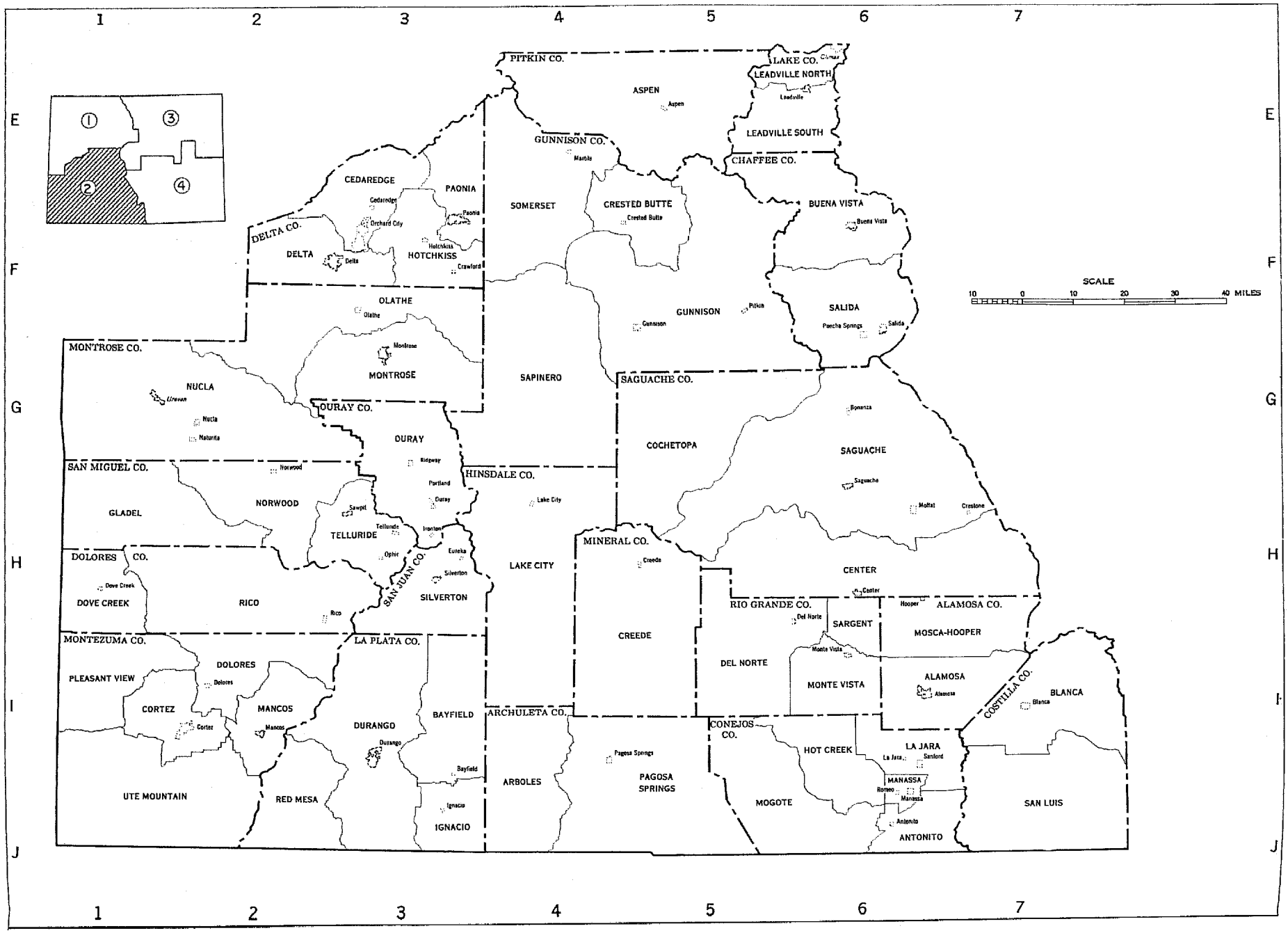

COLORADO—SECTION 3

CENSUS COUNTY DIVISIONS

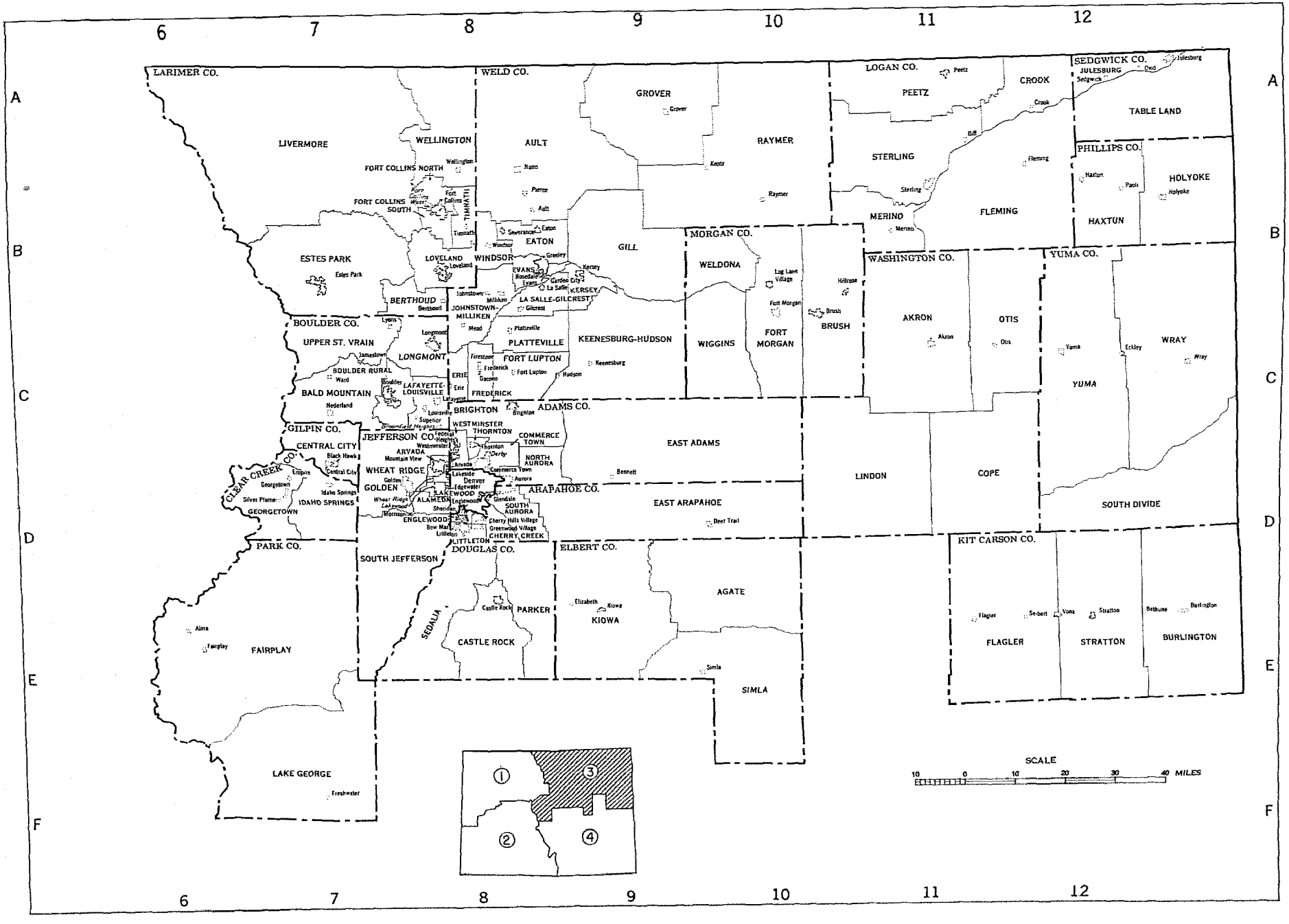

COLORADO—SECTION 4

CENSUS COUNTY DIVISIONS

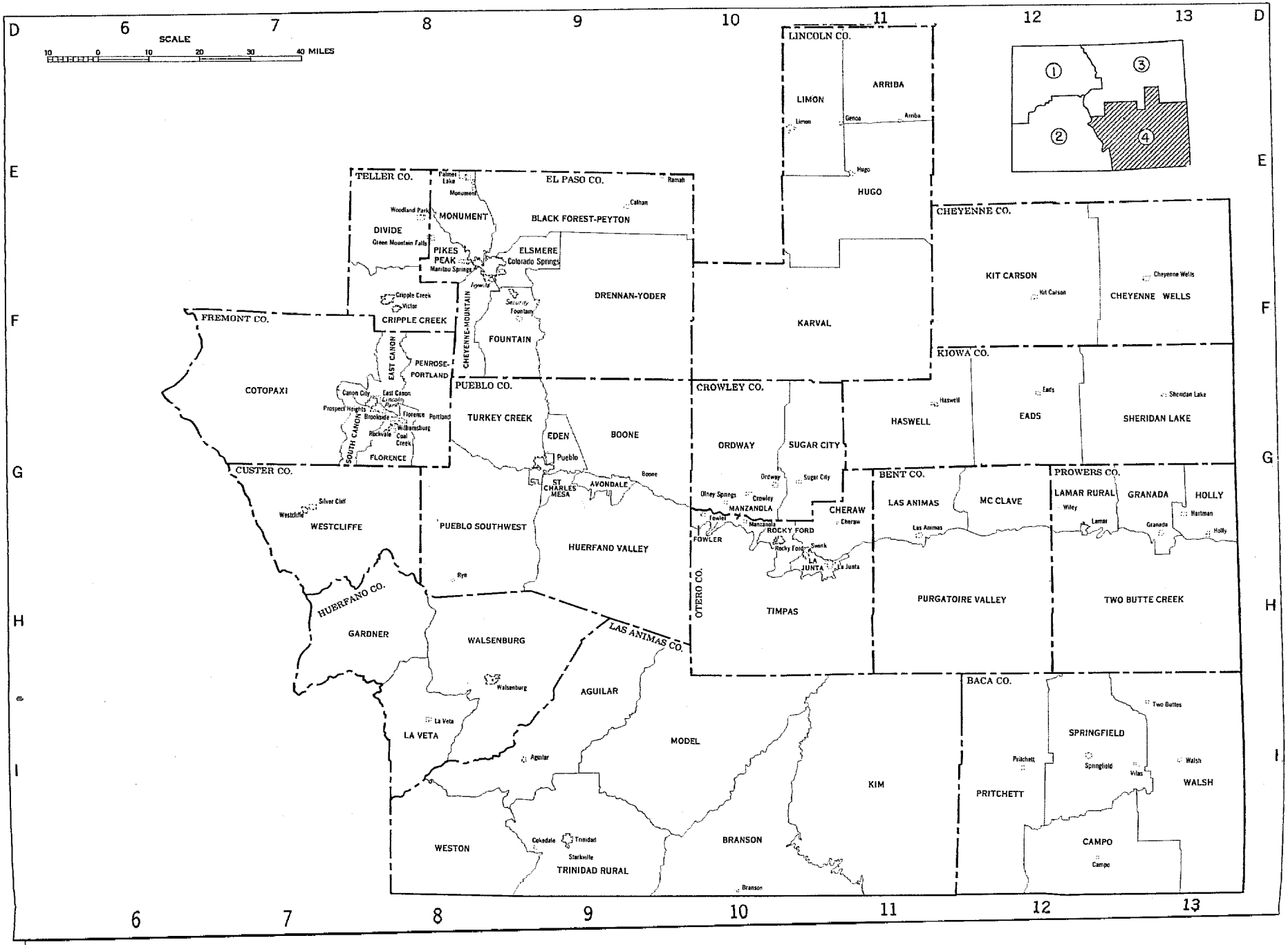

Table 1.—POPULATION OF THE STATE, URBAN AND RURAL: 1860 TO 1960

[For description of current and previous urban definitions, see text. Minus sign (-) denotes decrease]

Census date	The State			Urban territory				Rural territory			Percent of total	
	Population	Increase over preceding census		Number of urban places	Population	Increase over preceding census		Population	Increase over preceding census		Urban	Rural
		Number	Percent			Number	Percent		Number	Percent		
Current urban definition:												
1960 (Apr. 1)	1,753,947	428,858	32.4	51	[1]1,292,790	461,472	55.5	461,157	-32,614	-6.6	73.7	26.3
1950 (Apr. 1)	1,325,089	201,793	18.0	40	[2]831,318	...	...	493,771	...	...	62.7	37.3
Previous urban definition:												
1960 (Apr. 1)	1,753,947	428,858	32.4	44	1,090,012	330,073	43.4	663,935	98,785	17.5	62.1	37.9
1950 (Apr. 1)	1,325,089	201,793	18.0	36	759,939	169,183	28.6	565,150	32,610	6.1	57.4	42.6
1940 (Apr. 1)	1,123,296	87,505	8.4	30	590,756	70,874	13.6	532,540	16,631	3.2	52.6	47.4
1930 (Apr. 1)	1,035,791	96,162	10.2	27	519,882	66,623	14.7	515,909	29,539	6.1	50.2	49.8
1920 (Jan. 1)	939,629	140,605	17.6	26	453,259	51,067	12.7	486,370	89,538	22.6	48.2	51.8
1910 (Apr. 15)	799,024	259,324	48.0	27	402,192	141,541	54.3	396,832	117,783	42.2	50.3	49.7
1900 (June 1)	539,700	126,451	30.6	20	260,651	74,746	40.2	279,049	51,705	22.7	48.3	51.7
1890 (June 1)	413,249	218,922	112.7	13	185,905	124,944	205.0	227,344	93,978	70.5	45.0	55.0
1880 (June 1)	194,327	154,463	387.5	5	60,961	56,202	1,181.0	133,366	98,261	279.9	31.4	68.6
1870 (June 1)	[3]39,864	5,587	16.3	1	4,759	10	0.2	35,105	5,577	13.9	11.9	88.1
1860 (June 1)	[3]34,277	...	...	1	4,749	...	...	29,528	...	...	13.9	86.1

[1] Includes 122,124 persons in urban territory outside urban places.
[2] Includes 58,271 persons in urban territory outside urban places.
[3] Population of area organized in 1861 as Colorado Territory from parts of Kansas, Nebraska, New Mexico, and Utah Territories.

Table 2.—POPULATION IN GROUPS OF PLACES ACCORDING TO SIZE: 1960 AND 1950

[Percent not shown where less than 0.1]

Type of area and size of place	1960				1950			
	Number of places	Population	Percent of total population	Percent of total	Number of places	Population	Percent of total population	Percent of total
The State	...	1,753,947	100.0	...	...	1,325,089	100.0	...
URBAN								
Total	([1])	1,292,790	73.7	100.0	([2])	831,318	62.7	100.0
Within urbanized areas	...	1,007,180	57.4	77.9	...	571,990	43.2	68.8
Central cities, total	3	655,262	37.4	50.7	2	479,471	36.2	57.7
Cities of 1,000,000 or more	...	...	...	...	...	...	...	...
Cities of 500,000 to 1,000,000	...	...	...	...	...	...	...	...
Cities of 250,000 to 500,000	1	493,887	28.2	38.2	1	415,786	31.4	50.0
Cities of 100,000 to 250,000	...	...	...	...	...	...	...	...
Cities of 50,000 to 100,000	2	161,375	9.2	12.5	1	63,685	4.8	7.7
Cities under 50,000	...	...	...	...	...	...	...	...
Urban fringes, total	...	351,918	20.1	27.2	...	92,519	7.0	11.1
Places of 2,500 or more	15	229,794	13.1	17.8	4	34,248	2.6	4.1
Places of 100,000 or more	...	...	...	...	...	...	...	...
Places of 50,000 to 100,000	...	...	...	...	...	...	...	...
Places of 25,000 to 50,000	2	81,946	4.7	6.3	...	...	...	...
Places of 10,000 to 25,000	8	120,261	6.9	9.3	2	28,290	2.1	3.4
Places of 5,000 to 10,000	2	16,088	0.9	1.2	...	...	...	...
Places of 2,500 to 5,000	3	11,499	0.7	0.9	2	5,958	0.4	0.7
Places under 2,500	6	4,392	0.3	0.3	7	7,607	0.6	0.9
Places of 2,000 to 2,500	...	...	...	...	1	2,359	0.2	0.3
Places of 1,500 to 2,000	1	1,931	0.1	0.1	2	3,401	0.3	0.4
Places of 1,000 to 1,500	...	...	...	...	...	...	...	...
Places under 1,000	5	2,461	0.1	0.2	4	1,247	0.1	0.2
Other urban territory	...	117,732	6.7	9.1	...	50,664	3.8	6.1
Outside urbanized areas	33	285,610	16.3	22.1	34	259,328	19.6	31.2
Places of 25,000 or more	3	89,059	5.1	6.9	1	45,472	3.4	5.5
Places of 10,000 to 25,000	5	62,155	3.5	4.8	5	81,998	6.2	9.9
Places of 5,000 to 10,000	11	80,637	4.6	6.2	11	72,254	5.5	8.7
Places of 2,500 to 5,000	14	53,759	3.1	4.2	17	59,604	4.5	7.2
RURAL								
Total	...	461,157	26.3	100.0	...	493,771	37.3	100.0
Places of 1,000 to 2,500	41	62,771	3.6	13.6	46	70,693	5.3	14.3
Places of 2,000 to 2,500	6	12,659	0.7	2.7	8	17,491	1.3	3.5
Places of 1,500 to 2,000	16	27,685	1.6	6.0	15	25,612	1.9	5.2
Places of 1,000 to 1,500	19	22,427	1.3	4.9	23	27,590	2.1	5.6
Other rural territory	...	398,386	22.7	86.4	...	423,078	31.9	85.7
URBANIZED AREAS								
Total	3	1,007,180	57.4	100.0	2	571,990	43.2	100.0
Areas of 1,000,000 or more	...	...	...	...	...	...	...	...
Areas of 500,000 to 1,000,000	1	803,624	45.8	79.8	...	...	...	...
Areas of 250,000 to 500,000	...	...	...	...	1	498,743	37.6	87.2
Areas of 100,000 to 250,000	2	203,556	11.6	20.2	...	...	...	...
Areas under 100,000	...	...	...	...	1	73,247	5.5	12.8

[1] There were 51 places of 2,500 or more.
[2] There were 40 places of 2,500 or more.

Table 3.—POPULATION IN GROUPS OF PLACES ACCORDING TO SIZE: 1900 TO 1960

Subject and size of place	1960		1950		1940	1930	1920	1910	1900
	Current urban definition	Previous urban definition	Current urban definition	Previous urban definition					
NUMBER OF PLACES									
Urban territory	57	44	47	36	30	27	26	27	20
Places of 2,500 or more	51	44	40	36	30	27	26	27	20
Places of 1,000,000 or more	...	...	...	...	...	...	...	...	...
Places of 500,000 to 1,000,000	...	...	...	...	...	...	...	...	...
Places of 250,000 to 500,000	1	1	1	1	1	1	1	...	...
Places of 100,000 to 250,000	...	...	...	...	...	...	...	1	1
Places of 50,000 to 100,000	2	2	1	1	1	1	...	...	...
Places of 25,000 to 50,000	5	5	1	1	1	1	2	2	1
Places of 10,000 to 25,000	13	9	7	7	5	5	3	1	3
Places of 5,000 to 10,000	13	12	11	11	9	10	5	7	2
Places of 2,500 to 5,000	17	15	19	15	13	9	15	16	13
Places under 2,500	6	...	7	...	...	...	...	...	...
Rural territory	211	213	216	216	217	214	201	174	135
Places of 1,000 to 2,500	41	38	46	42	44	42	39	24	22
Places under 1,000	170	175	170	174	173	172	162	150	113
Cumulative summary:									
Places of 1,000,000 or more	...	...	...	...	...	...	...	...	...
Places of 500,000 or more	...	...	...	...	...	...	...	...	...
Places of 250,000 or more	1	1	1	1	1	1	1	...	...
Places of 100,000 or more	1	1	1	1	1	1	1	1	1
Places of 50,000 or more	3	3	2	2	2	2	1	1	1
Places of 25,000 or more	8	8	3	3	3	3	3	3	2
Places of 10,000 or more	21	17	10	10	8	8	6	4	5
Places of 5,000 or more	34	29	21	21	17	18	11	11	7
Places of 2,500 or more	51	44	40	36	30	27	26	27	20
POPULATION									
Urban territory	1,292,790	1,090,012	831,318	759,939	590,756	519,882	453,259	402,192	260,651
Places of 2,500 or more	1,170,666	1,090,012	773,047	759,939	590,756	519,882	453,259	402,192	260,651
Places of 1,000,000 or more	...	...	...	...	...	...	...	...	...
Places of 500,000 to 1,000,000	...	...	...	...	...	...	...	...	...
Places of 250,000 to 500,000	493,887	493,887	415,786	415,786	322,412	287,861	256,491	...	...
Places of 100,000 to 250,000	...	...	...	...	...	...	...	213,381	133,859
Places of 50,000 to 100,000	161,375	161,375	63,685	63,685	52,162	50,096	...	...	...
Places of 25,000 to 50,000	171,005	171,005	45,472	45,472	36,789	33,237	73,155	70,825	28,157
Places of 10,000 to 25,000	182,416	120,270	110,288	110,288	66,906	56,894	32,870	10,204	43,687
Places of 5,000 to 10,000	96,725	87,708	72,254	72,254	61,727	60,916	34,748	52,558	11,495
Places of 2,500 to 5,000	65,258	55,767	65,562	52,454	50,760	30,878	55,995	55,224	43,453
Places under 2,500	4,392	...	7,607	...	...	...	...	...	...
Other urban territory	117,732	...	50,664	...	...	...	...	...	...
Rural territory	461,157	663,935	493,771	565,150	532,540	515,909	486,370	396,832	279,049
Places of 1,000 to 2,500	62,771	58,434	70,693	67,718	70,187	60,826	56,035	39,270	33,524
Places under 1,000	62,751	65,212	61,885	63,732	66,142	60,839	59,068	57,487	42,564
Other rural territory	335,635	540,289	361,193	433,700	396,211	394,244	371,267	300,075	202,961
Cumulative summary:									
Places of 1,000,000 or more	...	...	...	...	...	...	...	...	...
Places of 500,000 or more	...	...	...	...	...	...	...	...	...
Places of 250,000 or more	493,887	493,887	415,786	415,786	322,412	287,861	256,491	...	...
Places of 100,000 or more	493,887	493,887	415,786	415,786	322,412	287,861	256,491	213,381	133,859
Places of 50,000 or more	655,262	655,262	479,471	479,471	374,574	337,957	256,491	213,381	133,859
Places of 25,000 or more	826,267	826,267	524,943	524,943	411,363	371,194	329,646	284,206	162,016
Places of 10,000 or more	1,008,683	946,537	635,231	635,231	478,269	428,088	362,516	294,410	205,703
Places of 5,000 or more	1,105,408	1,034,245	707,485	707,485	539,996	489,004	397,264	346,968	217,198
Places of 2,500 or more	1,170,666	1,090,012	773,047	759,939	590,756	519,882	453,259	402,192	260,651
PERCENT OF TOTAL POPULATION									
Urban territory	73.7	62.1	62.7	57.4	52.6	50.2	48.2	50.3	48.3
Places of 2,500 or more	66.7	62.1	58.3	57.4	52.6	50.2	48.2	50.3	48.3
Places of 1,000,000 or more	...	...	...	...	...	...	...	...	...
Places of 500,000 to 1,000,000	...	...	...	...	...	...	...	...	...
Places of 250,000 to 500,000	28.2	28.2	31.4	31.4	28.7	27.8	27.3	...	...
Places of 100,000 to 250,000	...	...	...	...	...	...	...	26.7	24.8
Places of 50,000 to 100,000	9.2	9.2	4.8	4.8	4.6	4.8	...	...	...
Places of 25,000 to 50,000	9.7	9.7	3.4	3.4	3.3	3.2	7.8	8.9	5.2
Places of 10,000 to 25,000	10.4	6.9	8.3	8.3	6.0	5.5	3.5	1.3	8.1
Places of 5,000 to 10,000	5.5	5.0	5.5	5.5	5.5	5.9	3.7	6.6	2.1
Places of 2,500 to 5,000	3.7	3.2	4.9	4.0	4.5	3.0	6.0	6.9	8.1
Places under 2,500	0.3	...	0.6	...	...	...	...	...	...
Other urban territory	6.7	...	3.8	...	...	...	...	...	...
Rural territory	26.3	37.9	37.3	42.6	47.4	49.8	51.8	49.7	51.7
Places of 1,000 to 2,500	3.6	3.3	5.3	5.1	6.2	5.9	6.0	4.9	6.2
Places under 1,000	3.6	3.7	4.7	4.8	5.9	5.9	6.3	7.2	7.9
Other rural territory	19.1	30.8	27.3	32.7	35.3	38.1	39.5	37.6	37.6
Cumulative summary:									
Places of 1,000,000 or more	...	...	...	...	...	...	...	...	...
Places of 500,000 or more	...	...	...	...	...	...	...	...	...
Places of 250,000 or more	28.2	28.2	31.4	31.4	28.7	27.8	27.3	...	...
Places of 100,000 or more	28.2	28.2	31.4	31.4	28.7	27.8	27.3	26.7	24.8
Places of 50,000 or more	37.4	37.4	36.2	36.2	33.3	32.6	27.3	26.7	24.8
Places of 25,000 or more	47.1	47.1	39.6	39.6	36.6	35.8	35.1	35.6	30.0
Places of 10,000 or more	57.5	54.0	47.9	47.9	42.6	41.3	38.6	36.8	38.1
Places of 5,000 or more	63.0	59.0	53.4	53.4	48.1	47.2	42.3	43.4	40.2
Places of 2,500 or more	66.7	62.1	58.3	57.4	52.6	50.2	48.2	50.3	48.3

Table 4.—POPULATION IN INCORPORATED AND UNINCORPORATED PLACES ACCORDING TO SIZE: 1960

Size of place and urban-rural classification	All places		Incorporated places		Unincorporated places	
	Number	Population	Number	Population	Number	Population
Total	268	1,300,580	257	1,213,658	11	86,922
500,000 or more	...	...	...	...	...	...
250,000 to 500,000	1	493,887	1	493,887	...	...
100,000 to 250,000	...	...	...	...	...	...
50,000 to 100,000	2	161,375	2	161,375	...	...
25,000 to 50,000	5	171,005	5	171,005	...	...
20,000 to 25,000	1	21,619	...	...	1	21,619
10,000 to 20,000	12	160,797	9	120,270	3	40,527
5,000 to 10,000	13	96,725	12	87,708	1	9,017
2,500 to 5,000	17	65,258	15	55,767	2	9,491
2,000 to 2,500	6	12,659	5	10,574	1	2,085
1,500 to 2,000	17	29,616	15	26,438	2	3,178
1,000 to 1,500	19	22,427	18	21,422	1	1,005
500 to 1,000	55	39,340	55	39,340	...	...
200 to 500	65	20,456	65	20,456	...	...
Under 200	55	5,416	55	5,416	...	...
In urbanized areas	24	889,448	20	827,302	4	62,146
500,000 or more	...	...	...	...	...	...
250,000 to 500,000	1	493,887	1	493,887	...	...
100,000 to 250,000	...	...	...	...	...	...
50,000 to 100,000	2	161,375	2	161,375	...	...
25,000 to 50,000	2	81,946	2	81,946	...	...
20,000 to 25,000	1	21,619	...	...	1	21,619
10,000 to 20,000	7	98,642	4	58,115	3	40,527
In urbanized areas—Con.						
5,000 to 10,000	2	16,088	2	16,088	...	...
2,500 to 5,000	3	11,499	3	11,499	...	...
2,000 to 2,500	...	...	...	...	...	...
1,500 to 2,000	1	1,931	1	1,931	...	...
1,000 to 1,500	...	...	...	...	...	...
500 to 1,000	2	1,574	2	1,574	...	...
200 to 500	2	859	2	859	...	...
Under 200	1	28	1	28	...	...
Other urban territory	33	285,610	30	267,102	3	18,508
25,000 to 50,000	3	89,059	3	89,059	...	...
20,000 to 25,000	...	...	...	...	...	...
10,000 to 20,000	5	62,155	5	62,155	...	...
5,000 to 10,000	11	80,637	10	71,620	1	9,017
2,500 to 5,000	14	53,759	12	44,268	2	9,491
Rural territory	211	125,522	207	119,254	4	6,268
2,000 to 2,500	6	12,659	5	10,574	1	2,085
1,500 to 2,000	16	27,685	14	24,507	2	3,178
1,000 to 1,500	19	22,427	18	21,422	1	1,005
500 to 1,000	53	37,766	53	37,766	...	...
200 to 500	63	19,597	63	19,597	...	...
Under 200	54	5,388	54	5,388	...	...

Table 5.—POPULATION OF INCORPORATED PLACES OF 10,000 OR MORE FROM EARLIEST CENSUS TO 1960

[Minus sign (-) denotes decrease]

Incorporated place and census year	Population	Increase over preceding census	
		Number	Percent
ARVADA:			
1960	19,242	16,883	715.7
1950	2,359	877	59.2
1940	1,482	206	16.1
1930	1,276	361	39.5
1920	915	75	8.9
1910	840	...	...
AURORA:			
1960	48,548	37,127	325.1
1950	11,421	7,984	232.3
1940	3,437	1,142	49.8
1930	2,295	1,312	133.5
1920	983	304	44.8
1910	679	477	236.1
1900	[1]202	...	...
BOULDER:			
1960	37,718	17,719	88.6
1950	19,999	7,041	54.3
1940	12,958	1,735	15.5
1930	11,223	217	2.0
1920	11,006	1,467	15.4
1910	9,539	3,389	55.1
1900	6,150	2,820	84.7
1890	3,330	261	8.5
1880	3,069	2,726	794.8
1870	343	...	...
COLORADO SPRINGS:[2]			
1960	70,194	24,722	54.4
1950	45,472	8,683	23.6
1940	36,789	3,552	10.7
1930	33,237	3,132	10.4
1920	30,105	1,027	3.5
1910	29,078	7,993	37.9
1900	21,085	9,945	89.3
1890	11,140	6,914	163.6
1880	4,226	...	...
DENVER:			
1960	493,887	78,101	18.8
1950	415,786	93,374	29.0
1940	322,412	34,551	12.0
1930	287,861	31,370	12.2
1920	256,491	43,110	20.2
1910	213,381	79,522	59.4
1900	133,859	27,146	25.4
1890	106,713	71,084	199.5
1880	35,629	30,870	648.7
1870	4,759	10	0.2
1860	4,749	...	...
DURANGO:			
1960	10,530	3,071	41.2
1950	7,459	1,572	26.7
1940	5,887	487	9.0
1930	5,400	1,284	31.2
DURANGO--Con.			
1920	4,116	-570	-12.2
1910	4,686	1,369	41.3
1900	3,317	591	21.7
1890	2,726	...	...
ENGLEWOOD:			
1960	33,398	16,529	98.0
1950	16,869	7,189	74.3
1940	9,680	1,700	21.3
1930	7,980	3,624	83.2
1920	4,356	1,373	46.0
1910	2,983	...	...
FORT COLLINS:			
1960	25,027	10,090	67.6
1950	14,937	2,686	21.9
1940	12,251	762	6.6
1930	11,489	2,734	31.2
1920	8,755	545	6.6
1910	8,210	5,157	168.9
1900	3,053	1,042	51.8
1890	2,011	655	48.3
1880	1,356	...	...
GRAND JUNCTION:			
1960	18,694	4,190	28.9
1950	14,504	2,025	16.2
1940	12,479	2,232	21.8
1930	10,247	1,582	18.3
1920	8,665	911	11.7
1910	7,754	4,251	121.4
1900	3,503	1,473	72.6
1890	2,030	...	...
GREELEY:			
1960	26,314	5,960	29.3
1950	20,354	4,359	27.3
1940	15,995	3,792	31.1
1930	12,203	1,245	11.4
1920	10,958	2,779	34.0
1910	8,179	5,156	170.6
1900	3,023	628	26.2
1890	2,395	1,098	84.7
1880	1,297	817	170.2
1870	480	...	...
LITTLETON:			
1960	13,670	10,292	304.7
1950	3,378	1,134	50.5
1940	2,244	225	11.1
1930	2,019	383	23.4
1920	1,636	263	19.2
1910	1,373	635	86.0
1900	738	...	...
LONGMONT:			
1960	11,489	3,390	41.9
1950	8,099	693	9.4
1940	7,406	1,377	22.8
1930	6,029	181	3.1
1920	5,848	1,592	37.4
1910	4,256	2,055	93.4
1900	2,201	658	42.6
1890	1,543	770	99.6
1880	773	...	...
PUEBLO:			
1960	91,181	27,496	43.2
1950	63,685	11,523	22.1
1940	52,162	2,066	4.1
1930	50,096	7,046	16.4
1920	43,050	1,303	3.1
1910	[3]41,747	13,590	48.3
1900	28,157	3,599	14.7
1890	24,558	21,341	663.4
1880	3,217	...	...
STERLING:			
1960	10,751	3,217	42.7
1950	7,534	123	1.7
1940	7,411	216	3.0
1930	7,195	780	12.2
1920	6,415	3,371	110.7
1910	3,044	2,046	205.0
1900	998	458	84.8
1890	540	...	...
THORNTON:			
1960	11,353	...	...
TRINIDAD:			
1960	10,691	-1,513	-12.4
1950	12,204	-1,019	-7.7
1940	13,223	1,491	12.7
1930	11,732	826	7.6
1920	10,906	702	6.9
1910	10,204	4,859	90.9
1900	5,345	-178	-3.2
1890	5,523	3,297	148.1
1880	2,226	1,664	296.1
1870	562	...	...
WESTMINSTER:			
1960	13,850	12,164	721.5
1950	1,686	1,152	215.7
1940	534	98	22.5
1930	436	201	85.5
1920	235	...	...

[1] Returned as Fletcher town in Arapahoe County only.
[2] Colorado City and Colorado Springs city consolidated between 1910 and 1920; combined population 33,411 in 1910, 23,999 in 1900, 12,928 in 1890, 4,573 in 1880.
[3] Corrected figure; exclusive of population (2,648) of certain territory outside city limits.

Table 6.—AREA AND POPULATION OF COUNTIES, URBAN AND RURAL: 1960 AND 1950

[Minus sign (-) denotes decrease. Percent not shown where less than 0.1]

County	Map reference	Land area in square miles, 1960	1960 population									1950 population			Percent increase, 1950 to 1960		
			Total		Urban				Rural								
			Number	Per square mile	Total	Percent of total population	Urbanized areas	Other urban territory	Total	Places of 1,000 to 2,500	Other rural territory	Total	Urban	Rural	Total	Urban	Rural
The State	...	103,884	1,753,947	16.9	1,292,790	73.7	1,007,180	285,610	461,157	62,771	398,386	1,325,089	831,318	493,771	32.4	55.5	-6.6
Adams[1]	C-8	1,246	120,296	96.5	105,922	88.1	98,867	7,055	14,374	...	14,374	40,234	23,494	16,740	199.0	350.8	-14.1
Alamosa	H-6	720	10,000	13.9	6,205	62.1	...	6,205	3,795	...	3,795	10,531	5,354	5,177	-5.0	15.9	-26.7
Arapahoe[1]	D-8	818	113,426	138.7	103,941	91.6	103,941	...	9,485	...	9,485	52,125	40,891	11,234	117.6	154.2	-15.6
Archuleta	I-4	1,364	2,629	1.9	...	...	...	...	2,629	1,374	1,255	3,030	...	3,030	-13.2	...	-13.2
Baca	H-12	2,565	6,310	2.5	...	...	...	...	6,310	1,791	4,519	7,964	...	7,964	-20.8	...	-20.8
Bent	G-11	1,517	7,419	4.9	3,402	45.9	...	3,402	4,017	...	4,017	8,775	3,223	5,552	-15.5	5.6	-27.6
Boulder	B-7	750	74,254	99.0	56,354	75.9	...	56,354	17,900	2,073	15,827	48,296	31,905	16,391	53.7	76.6	9.2
Chaffee	E-5	1,039	8,298	8.0	4,560	55.0	...	4,560	3,738	1,806	1,932	7,168	4,553	2,615	15.8	0.2	42.9
Cheyenne	E-12	1,772	2,789	1.6	...	...	...	...	2,789	1,020	1,769	3,453	...	3,453	-19.2	...	-19.2
Clear Creek	D-7	394	2,793	7.1	...	...	...	...	2,793	1,480	1,313	3,289	...	3,289	-15.1	...	-15.1
Conejos	I-5	1,269	8,428	6.6	...	...	...	...	8,428	1,045	7,383	10,171	...	10,171	-17.1	...	-17.1
Costilla	I-7	1,215	4,219	3.5	...	...	...	...	4,219	...	4,219	6,067	...	6,067	-30.5	...	-30.5
Crowley	F-10	803	3,978	5.0	...	...	...	...	3,978	1,254	2,724	5,222	...	5,222	-23.8	...	-23.8
Custer	G-7	737	1,305	1.8	...	...	...	...	1,305	...	1,305	1,573	...	1,573	-17.0	...	-17.0
Delta	F-2	1,157	15,602	13.5	3,832	24.6	...	3,832	11,770	2,104	9,666	17,365	4,097	13,268	-10.2	-6.5	-11.3
Denver[1]	D-8	66	493,887	7,483.1	493,887	100.0	493,887	...	...	...	...	415,786	415,786	...	18.8	18.8	...
Dolores	H-1	1,028	2,196	2.1	...	...	...	...	2,196	...	2,196	1,966	...	1,966	11.7	...	11.7
Douglas	D-8	843	4,816	5.7	...	...	...	...	4,816	1,152	3,664	3,507	...	3,507	37.3	...	37.3
Eagle	C-4	1,685	4,677	2.8	...	...	...	...	4,677	...	4,677	4,488	...	4,488	4.2	...	4.2
Elbert	D-9	1,864	3,708	2.0	...	...	...	...	3,708	...	3,708	4,477	...	4,477	-17.2	...	-17.2
El Paso	E-9	2,158	143,742	66.6	109,237	76.0	100,220	9,017	34,505	1,602	32,903	74,523	54,513	20,010	92.9	100.4	72.4
Fremont	F-7	1,562	20,196	12.9	11,794	58.4	...	11,794	8,402	3,186	5,216	18,366	9,118	9,248	10.0	29.3	-9.1
Garfield	D-1	2,994	12,017	4.0	3,637	30.3	...	3,637	8,380	2,135	6,245	11,625	...	11,625	3.4	...	-27.9
Gilpin	C-7	149	685	4.6	...	...	...	...	685	...	685	850	...	850	-19.4	...	-19.4
Grand	B-5	1,840	3,557	1.9	...	...	...	...	3,557	...	3,557	3,963	...	3,963	-10.2	...	-10.2
Gunnison	E-4	3,238	5,477	1.7	3,477	63.5	...	3,477	2,000	...	2,000	5,716	2,770	2,946	-4.2	25.5	-32.1
Hinsdale	G-4	1,057	208	0.2	...	...	...	...	208	...	208	263	...	263	-20.9	...	-20.9
Huerfano	H-7	1,578	7,867	5.0	5,071	64.5	...	5,071	2,796	...	2,796	10,549	5,596	4,953	-25.4	-9.4	-43.5
Jackson	A-5	1,622	1,758	1.1	...	...	...	...	1,758	...	1,758	1,976	...	1,976	-11.0	...	-11.0
Jefferson	C-7	785	127,520	162.4	106,929	83.9	106,929	...	20,591	...	20,591	55,687	30,986	24,701	129.0	245.1	-16.6
Kiowa	F-11	1,792	2,425	1.4	...	...	...	...	2,425	...	2,425	3,003	...	3,003	-19.2	...	-19.2
Kit Carson	D-11	2,171	6,957	3.2	...	...	...	...	6,957	2,090	4,867	8,600	...	8,600	-19.1	...	-19.1
Lake	E-5	380	7,101	18.7	4,008	56.4	...	4,008	3,093	1,609	1,484	6,150	4,081	2,069	15.5	-1.8	49.5
La Plata	H-3	1,685	19,225	11.4	10,530	54.8	...	10,530	8,695	...	8,695	14,880	7,459	7,421	29.2	41.2	17.2
Larimer	A-6	2,614	53,343	20.4	34,761	65.2	...	34,761	18,582	3,758	14,824	43,554	21,710	21,844	22.5	60.1	-14.9
Las Animas	H-9	4,794	19,983	4.2	10,691	53.5	...	10,691	9,292	...	9,292	25,902	12,204	13,698	-22.9	-12.4	-32.2
Lincoln	D-10	2,593	5,310	2.0	...	...	...	...	5,310	1,811	3,499	5,909	...	5,909	-10.1	...	-10.1
Logan	A-11	1,827	20,302	11.1	10,751	53.0	...	10,751	9,551	...	9,551	17,187	7,534	9,653	18.1	42.7	-1.1
Mesa	D-1	3,312	50,715	15.3	23,650	46.6	...	23,650	27,065	1,830	25,235	38,974	14,504	24,470	30.1	63.1	10.6
Mineral	H-4	921	424	0.5	...	...	...	...	424	...	424	698	...	698	-39.3	...	-39.3
Moffat	A-1	4,754	7,061	1.5	3,984	56.4	...	3,984	3,077	...	3,077	5,946	3,080	2,866	18.8	29.4	7.4
Montezuma	H-1	2,094	14,024	6.7	6,764	48.2	...	6,764	7,260	...	7,260	9,991	2,680	7,311	40.4	152.4	-0.7
Montrose	F-1	2,239	18,286	8.2	5,044	27.6	...	5,044	13,242	1,005	12,237	15,220	4,964	10,256	20.1	1.6	29.1
Morgan	B-10	1,282	21,192	16.5	11,000	51.9	...	11,000	10,192	...	10,192	18,074	5,315	12,759	17.3	107.0	-20.1
Otero	H-10	1,267	24,128	19.0	12,955	53.7	...	12,955	11,173	1,240	9,933	25,275	11,799	13,476	-4.5	9.8	-17.1
Ouray	G-2	540	1,601	3.0	...	...	...	...	1,601	...	1,601	2,103	...	2,103	-23.9	...	-23.9
Park	D-7	2,166	1,822	0.8	...	...	...	...	1,822	...	1,822	1,870	...	1,870	-2.6	...	-2.6
Phillips	A-12	680	4,440	6.5	...	...	...	...	4,440	1,555	2,885	4,924	...	4,924	-9.8	...	-9.8
Pitkin	E-4	974	2,381	2.4	...	...	...	...	2,381	1,101	1,280	1,646	...	1,646	44.7	...	44.7
Prowers	G-12	1,626	13,296	8.2	7,369	55.4	...	7,369	5,927	1,108	4,819	14,836	6,829	8,007	-10.4	7.9	-26.0
Pueblo	F-8	2,401	118,707	49.4	103,336	87.1	103,336	...	15,371	...	15,371	90,188	73,247	16,941	31.6	41.1	-9.3
Rio Blanco	B-1	3,263	5,150	1.6	...	...	...	...	5,150	3,119	2,031	4,719	...	4,719	9.1	...	9.1
Rio Grande	H-5	916	11,160	12.2	3,385	30.3	...	3,385	7,775	1,856	5,919	12,832	3,272	9,560	-13.0	3.5	-18.7
Routt	A-4	2,330	5,900	2.5	...	...	...	...	5,900	1,843	4,057	8,940	...	8,940	-34.0	...	-34.0
Saguache	G-4	3,144	4,473	1.4	...	...	...	...	4,473	1,600	2,873	5,664	...	5,664	-21.0	...	-21.0
San Juan	H-3	392	849	2.2	...	...	...	...	849	...	849	1,471	...	1,471	-42.3	...	-42.3
San Miguel	G-1	1,283	2,944	2.3	...	...	...	...	2,944	...	2,944	2,693	...	2,693	9.3	...	9.3
Sedgwick	A-12	544	4,242	7.8	...	...	...	...	4,242	1,840	2,402	5,095	...	5,095	-16.7	...	-16.7
Summit	C-6	612	2,073	3.4	...	...	...	...	2,073	...	2,073	1,135	...	1,135	82.6	...	82.6
Teller	E-7	554	2,495	4.5	...	...	...	...	2,495	...	2,495	2,754	...	2,754	-9.4	...	-9.4
Washington	B-11	2,525	6,625	2.6	...	...	...	...	6,625	1,890	4,735	7,520	...	7,520	-11.9	...	-11.9
Weld	A-8	4,004	72,344	18.1	26,314	36.4	...	26,314	46,030	7,493	38,537	67,504	20,354	47,150	7.2	29.3	-2.4
Yuma	B-12	2,370	8,912	3.8	...	...	...	...	8,912	4,001	4,911	10,827	...	10,827	-17.7	...	-17.7

[1] Parts of Adams and Arapahoe annexed to Denver.

Table 7.—POPULATION OF COUNTIES, BY CENSUS COUNTY DIVISIONS: 1960

["U" denotes an unincorporated place. Total population of a place located in 2 or more census county divisions appears in table 8]

County and census county division	Population
ADAMS COUNTY[1]	120,296
Brighton div.	12,824
Brighton city[1]	7,055
Commerce Town div.	28,008
Commerce Town[1]	8,970
Derby (U)	10,124
East Adams div.	1,862
Bennett town	287
North Aurora div.	22,508
Aurora city (pt.)[1]	19,472
Thornton div.	15,464
Thornton Village[1]	11,353
Westminster div.	39,630
Arvada town (pt.)[1]	10
Federal Heights town	391
Westminster city[1]	13,850
ALAMOSA COUNTY	10,000
Alamosa div.	9,202
Alamosa city[2]	6,205
Mosca-Hooper div.	798
Hooper town	58
ARAPAHOE COUNTY[3]	113,426
Cherry Creek div.	6,827
Cherry Hills Village town[3]	1,931
East Arapahoe div.	1,827
Deer Trail town	764
Englewood div.	45,358
Englewood city[3]	33,398
Sheridan city[3]	3,559
Littleton div.	25,947
Bow Mar town (pt.)[3]	586
Greenwood Village town[3]	572
Littleton town[3]	13,670
South Aurora div.	33,467
Aurora city (pt.)[3]	29,076
Glendale town[3]	468
ARCHULETA COUNTY	2,629
Arboles div.	455
Pagosa Springs div.	2,174
Pagosa Springs town[4]	1,374
BACA COUNTY	6,310
Campo div.	891
Campo town	235
Pritchett div.	752
Pritchett town	247
Springfield div.	2,558
Springfield town	1,791
Vilas town	107
Walsh div.	2,109
Two Buttes town	111
Walsh town	856
BENT COUNTY	7,419
Las Animas div.	5,988
Las Animas city[5]	3,402
McClave div.	955
Purgatoire Valley div.	476
BOULDER COUNTY	74,254
Bald Mountain div.	1,508
Jamestown town	107
Nederland town	272
Ward town	9
Boulder div.	37,803
Boulder city[6]	37,718
Boulder Rural div.	6,449
Lafayette-Louisville div.	11,221
Broomfield Heights (U)	4,535
Lafayette city[6]	2,612
Louisville town[6]	2,073
Superior town	173
Longmont div.	15,900
Longmont city[6]	11,489
Upper St. Vrain div.	1,373
Lyons town	706
CHAFFEE COUNTY	8,298
Buena Vista div.	2,188
Buena Vista town[7]	1,806
Salida div.	6,110
Poncha Springs town	201
Salida city[7]	4,560
CHEYENNE COUNTY	2,789
Cheyenne Wells div.	1,705
Cheyenne Wells town	1,020
Kit Carson div.	1,084
Kit Carson town	356
CLEAR CREEK COUNTY	2,793
Georgetown div.	685
Empire town	110
Georgetown town	307
Silver Plume town	86
Idaho Springs div.	2,108
Idaho Springs city	1,480
CONEJOS COUNTY	8,428
Antonito div.	2,476
Antonito town	1,045
Hot Creek div.	227
La Jara div.	3,524
La Jara town	724
Sanford town	679
Manassa div.	1,714
Manassa town	831
Romeo town	339
Mogote div.	487
COSTILLA COUNTY	4,219
Blanca div.	1,200
Blanca town	233
San Luis div.	3,019
CROWLEY COUNTY	3,978
Ordway div.	3,291
Crowley town	265
Olney Springs town	263
Ordway town	1,254
Sugar City div.	687
Sugar City town	409
CUSTER COUNTY	1,305
Westcliffe div.	1,305
Silver Cliff town	153
Westcliffe town	306
DELTA COUNTY	15,602
Cedaredge div.	2,868
Cedaredge town	549
Orchard City town	1,021
Delta div.	7,329
Delta city[8]	3,832
Hotchkiss div.	2,733
Crawford town	147
Hotchkiss town[8]	626
Paonia div.	2,672
Paonia town[8]	1,083
DENVER COUNTY[9]	493,887
Denver city[9]	493,887
DOLORES COUNTY	2,196
Dove Creek div.	1,794
Dove Creek town[10]	986
Rico div.	402
Rico town	353
DOUGLAS COUNTY	4,816
Castle Rock div.	2,046
Castle Rock town[11]	1,152
Parker div.	1,092
Sedalia div.	1,678
EAGLE COUNTY	4,677
Basalt div.	454
Basalt town[12]	213
Eagle-Gypsum div.	1,929
Eagle town[12]	546
Gypsum town[12]	358
Minturn-Red Cliff div.	2,294
Minturn town	662
Red Cliff town	586
ELBERT COUNTY	3,708
Agate div.	543
Kiowa div.	1,790
Elizabeth town	326
Kiowa town	195
Simla div.	1,375
Simla town	450
EL PASO COUNTY	143,742
Black Forest-Peyton div.	10,268
Calhan town[13]	347
Ramah town	109
Cheyenne-Mountain div.	17,713
Ivywild (U) (pt.)	10,608
Colorado Springs div.	70,470
Colorado Springs city[13]	70,194
Drennan-Yoder div.	1,200
EL PASO COUNTY--Con.	
Elsmere div.	6,596
Ivywild (U) (pt.)	457
Fountain div.	22,897
Fountain town[13]	1,602
Security (U)	9,017
Monument div.	9,422
Monument town[13]	204
Palmer Lake town	542
Pikes Peak div.	5,176
Green Mountain Falls town (pt.)	177
Manitou Springs city[13]	3,626
FREMONT COUNTY	20,196
Canon City div.	8,973
Canon City[14]	8,973
Cotopaxi div.	745
East Canon div.	2,510
East Canon town	1,101
Florence div.	4,199
Coal Creek town	206
Florence city[14]	2,821
Rockvale town	413
Williamsburg town	57
Penrose-Portland div.	1,080
Portland town	73
South Canon div.	2,689
Brookside town	163
Lincoln Park (U)	2,085
Prospect Heights town	39
GARFIELD COUNTY	12,017
Glenwood Springs div.	5,949
Carbondale town	612
Glenwood Springs city[15]	3,637
Grand Valley div.	847
Grand Valley town	245
New Castle div.	1,902
New Castle town[15]	447
Silt town[15]	384
Rifle div.	3,319
Rifle town[15]	2,135
GILPIN COUNTY	685
Central City div[16]	685
Black Hawk city	171
Central City town	250
GRAND COUNTY	3,557
Granby div.	2,340
Fraser town[17]	253
Granby town[17]	503
Grand Lake town[17]	170
Hot Sulphur Springs town	237
Kremmling div.	1,217
Kremmling town	576
GUNNISON COUNTY[18]	5,477
Crested Butte div.	338
Crested Butte town	289
Gunnison div.	4,668
Gunnison town[18]	3,477
Pitkin town	94
Sapinero div.	171
Somerset div.	300
Marble town	5
HINSDALE COUNTY	208
Lake City div.	208
Lake City town	106
HUERFANO COUNTY	7,867
Gardner div.	683
La Veta div.	1,033
La Veta town	632
Walsenburg div.	6,151
Walsenburg city[19]	5,071
JACKSON COUNTY	1,758
Walden div.	1,758
Walden town	809
JEFFERSON COUNTY	127,520
Alameda div.	10,854
Arvada div.	27,679
Arvada town (pt.)[20]	19,232
Golden div.	18,839
Golden city[20]	7,118
Morrison town[20]	426
Lakewood div.	40,523
Edgewater town[20]	4,314
Lakewood (U)	19,338
JEFFERSON COUNTY--Con.	
South Jefferson div.	6,661
Bow Mar town (pt.)[20]	162
Wheatridge div.	22,964
Lakeside town	28
Mountain View town	826
Wheat Ridge (U)	21,619
KIOWA COUNTY	2,425
Eads div.	1,343
Eads town[21]	929
Haswell div.	346
Haswell town	169
Sheridan Lake div.	736
Sheridan Lake town[21]	90
KIT CARSON COUNTY	6,957
Burlington div.	3,363
Bethune town	70
Burlington town[22]	2,090
Flagler div.	1,815
Flagler town	693
Seibert town	210
Stratton div.	1,779
Stratton town	680
Vona town	130
LAKE COUNTY	7,101
Leadville div.	4,008
Leadville city	4,008
Leadville North div.	2,457
Climax (U)	1,609
Leadville South div.	636
LA PLATA COUNTY	19,225
Bayfield div.	1,449
Bayfield town	322
Durango div.	14,733
Durango city[23]	10,530
Ignacio div.	2,207
Ignacio town[23]	609
Red Mesa div.	836
LARIMER COUNTY	53,343
Berthoud div.	2,020
Berthoud town[24]	1,014
Estes Park div.	2,355
Estes Park town[24]	1,175
Fort Collins div.	25,109
Fort Collins city[24]	25,027
Fort Collins North div.	4,827
Fort Collins West (U)	1,569
Fort Collins South div.	1,833
Livermore div.	965
Loveland div.	13,170
Loveland city[24]	9,734
Timnath div.	1,458
Timnath town	150
Wellington div.	1,606
Wellington town	532
LAS ANIMAS COUNTY[25]	19,983
Aguilar div.	1,336
Aguilar town	777
Branson div.	360
Branson town	124
Kim div.	717
Model div.	384
Trinidad div.	10,691
Trinidad city[25]	10,691
Trinidad Rural div.	4,438
Ockedale town	219
Starkville town[25]	261
Weston div.	2,057
LINCOLN COUNTY	5,310
Arriba div.	737
Arriba town	296
Hugo div.	1,288
Hugo town[26]	811
Karval div.	850
Limon div.	2,435
Genoa town[26]	185
Limon town[26]	1,811
LOGAN COUNTY	20,302
Crook div.	1,029
Crook town	209
Fleming div.	1,903
Fleming town	384
Merino div.	1,222
Merino town	268
Peetz div.	713
Peetz town[27]	218
Sterling div.	15,435
Iliff town	204
Sterling city[27]	10,751

See footnotes at end of table, p. 12.

Table 7.—POPULATION OF COUNTIES, BY CENSUS COUNTY DIVISIONS: 1960—Con.

["U" denotes an unincorporated place. Total population of a place located in 2 or more census county divisions appears in table 8]

County and census county division	Population
MESA COUNTY	50,715
Clifton div.	1,935
Collbran div.	1,569
Collbran town	310
De Beque div.	344
De Beque town	172
Fruita div.	4,934
Fruita town	1,830
Glade Park-Gateway div.	824
Grand Junction div.	18,694
Grand Junction city[28]	18,694
Grand Junction East div.	7,154
Grand Junction West div.	2,771
Orchard Mesa div.	6,481
Orchard Mesa (U)	4,956
Palisade div.	2,757
Palisade town[28]	860
Redlands div.	2,741
White Water-Kahnah Creek div.	511
MINERAL COUNTY	424
Creede div.	424
Creede town	350
MOFFAT COUNTY	7,061
Artesia div.	452
Artesia town	318
Craig div.	6,062
Craig city[29]	3,984
Maybell-Powder Wash div.	547
MONTEZUMA COUNTY	14,024
Cortez div.	9,440
Cortez city[30]	6,764
Dolores div.	1,598
Dolores town[30]	805
Mancos div.	1,574
Mancos town[30]	832
Pleasant View div.	527
Ute Mountain div.	885
MONTROSE COUNTY	18,286
Montrose div.	9,424
Montrose city[31]	5,044
Nucla div.	5,475
Naturita town[31]	979
Nucla town[31]	906
Uravan (U)	1,005
Olathe div.	3,387
Olathe town	773
MORGAN COUNTY	21,192
Brush div.	6,660
Brush town[32]	3,621
Hillrose town	157
Fort Morgan div.	11,793
Fort Morgan city[32]	7,379
Log Lane Village town[32]	310
Weldona div.	709
Wiggins div.	2,030
OTERO COUNTY	24,128
Cheraw div.	2,277
Cheraw town	173
Fowler div.	2,143
Fowler town[33]	1,240
OTERO COUNTY--Con.	
La Junta div.	10,712
La Junta city[33]	8,026
Swink town	348
Manzanola div.	1,424
Manzanola town	562
Rocky Ford div.	7,398
Rocky Ford city[33]	4,929
Timpas div.	174
OURAY COUNTY	1,601
Ouray div.	1,601
Ironton town	1
Ouray city	785
Portland town	6
Ridgway town	254
PARK COUNTY	1,822
Fairplay div.	1,587
Alma town	107
Fairplay town	404
Lake George div.	235
Freshwater town	15
PHILLIPS COUNTY	4,440
Haxtun div.	1,855
Haxtun town[34]	990
Paoli town	81
Holyoke div.	2,585
Holyoke town[34]	1,555
PITKIN COUNTY	2,381
Aspen div.	2,381
Aspen town[35]	1,101
PROWERS COUNTY	13,296
Granada div.	1,346
Granada town	593
Holly div.	2,042
Hartman town	164
Holly town	1,108
Lamar div.	7,369
Lamar city[36]	7,369
Lamar Rural div.	1,793
Wiley town	383
Two Butte Creek div.	746
PUEBLO COUNTY	118,707
Avondale div.	3,144
Boone div.	1,335
Boone town[37]	548
Eden div.	5,413
Huerfano Valley div.	828
Pueblo div.	91,184
Pueblo city[37]	91,181
Pueblo Southwest div.	5,991
Rye town[37]	179
St. Charles Mesa div.	7,507
Turkey Creek div.	3,305
RIO BLANCO COUNTY	5,150
Meeker div.	2,619
Meeker town[38]	1,655
Rangely div.	2,531
Rangely town[38]	1,464
RIO GRANDE COUNTY	11,160
Del Norte div.	3,227
Del Norte town	1,856
Monte Vista div.	6,240
Monte Vista city[39]	3,385
Sargent div.	1,693
ROUTT COUNTY	5,900
Hayden div.	1,237
Hayden town	764
Oak Creek div.	1,234
Oak Creek town[40]	666
Steamboat Springs div.	2,736
Steamboat Springs town	1,843
Yampa div.	693
Yampa town	312
SAGUACHE COUNTY	4,473
Center div.	2,906
Center town[41]	1,600
Cochetopa div.	138
Saguache div.	1,429
Bonanza town	19
Crestone town	51
Moffat town	104
Saguache town	722
SAN JUAN COUNTY	849
Silverton div.	849
Eureka town	...
Silverton town	822
SAN MIGUEL COUNTY	2,944
Gladel div.	1,095
Norwood div.	957
Norwood town	443
Telluride div.	892
Ophir town	...
Sawpit town[42]	30
Telluride city	677
SEDGWICK COUNTY	4,242
Julesburg div.	3,433
Julesburg town[43]	1,840
Ovid town	571
Sedgwick town	299
Table Land div.	809
SUMMIT COUNTY	2,073
Breckenridge div.	2,073
Breckenridge town	393
Dillon town	814
Frisco town	316
Montezuma town	17
Recen town	74
TELLER COUNTY	2,495
Cripple Creek div.	1,240
Cripple Creek city	614
Victor city	434
Divide div.	1,255
Green Mountain Falls town (pt.)	2
Woodland Park town[44]	666
WASHINGTON COUNTY	6,625
Akron div.	3,218
Akron town[45]	1,890
Cope div.	915
Lindon div.	1,046
Otis div.	1,446
Otis town	568
WELD COUNTY	72,344
Ault div.	4,074
Ault town	799
Nunn town	228
Pierce town	424
Eaton div.	5,098
Eaton town[46]	1,267
Severance town	70
Erie div.	1,669
Erie town[46]	875
Evans div.	6,553
Evans town[46]	1,453
Garden City town	129
Rosedale town[46]	70
Fort Lupton div.	5,222
Fort Lupton town[46]	2,194
Frederick div.	2,172
Dacono town	302
Firestone town	276
Frederick town	595
Gill div.	2,071
Greeley div.	26,314
Greeley city[46]	26,314
Grover div.	654
Grover town	133
Johnstown-Milliken div.	4,685
Johnstown town	976
Mead town	192
Milliken town	630
Keenesburg-Hudson div.	3,067
Hudson town	430
Keenesburg town	409
Kersey div.	1,607
Kersey town	378
La Salle-Gilcrest div.	3,585
Gilcrest town[46]	357
La Salle town[46]	1,070
Platteville div.	1,785
Platteville town	582
Raymer div.	1,000
Keota town	13
Raymer town	91
Windsor div.	2,788
Windsor town	1,509
YUMA COUNTY	8,912
South Divide div.	1,460
Wray div.	3,850
Wray town	2,082
Yuma div.	3,602
Eckley town	207
Yuma town[47]	1,919

[1] ADAMS.--Part of Adams County annexed to Denver County coextensive with Denver city. Annexations to Westminster, Aurora, and Brighton cities and Arvada town. Thornton village and Commerce Town incorporated since 1950. Westminster town changed to city since 1950.

[2] ALAMOSA.--Annexations to Alamosa city.

[3] ARAPAHOE.--Part of Arapahoe County annexed to Denver County coextensive with Denver city. Annexations to Aurora, Englewood, and Sheridan cities, Cherry Hills Village and Littleton towns. Sheridan town changed to city since 1950. Glendale, Greenwood Village, and Bow Mar towns incorporated since 1950.

[4] ARCHULETA.--Annexations to Pagosa Springs town.

[5] BENT.--Annexations to Las Animas city.

[6] BOULDER.--Annexations to Longmont and Lafayette cities and Louisville town. Lafayette town changed to city since 1950. Annexations to Boulder city.

[7] CHAFFEE.--Annexations to Buena Vista town and Salida city.

[8] DELTA.--Annexations to Paonia and Hotchkiss towns and Delta city.

[9] DENVER.--Parts of Adams and Arapahoe Counties annexed to Denver County coextensive with Denver city.

[10] DOLORES.--Annexations to Dove Creek town.

[11] DOUGLAS.--Annexation to Castle Rock town.

[12] EAGLE.--Annexations to Eagle, Gypsum, and Basalt towns.

[13] EL PASO.--Annexations to Manitou Springs and Colorado Springs cities and Calhan, Monument, and Fountain towns. Manitou Springs town changed to city since 1950.

[14] FREMONT.--Canon City annexed to South Canon town and other area. Annexations to Florence city.

[15] GARFIELD.--Annexations to Glenwood Springs city, New Castle, Silt, and Rifle towns.

[16] GILPIN.--Nevadaville town returned separately in 1950.

[17] GRAND.--Annexations to Granby and Grand Lake towns. Fraser town incorporated since 1950.

[18] GUNNISON.--Ohio City town disincorporated prior to 1950; information received too late to exclude from 1950 tabulations. Annexation to Gunnison town.

[19] HUERFANO.--Annexations to Walsenburg city.

[20] JEFFERSON.--Annexations to Arvada, Edgewater, and Morrison towns. Bow Mar town incorporated since 1950. Annexations to and detachments from Golden city.

[21] KIOWA.--Annexations to Eads town. Sheridan Lake town incorporated since 1950.

[22] KIT CARSON.--Annexations to and detachment from Burlington town.

[23] LA PLATA.--Annexations to Durango city and Ignacio town.

[24] LARIMER.--Annexations to Fort Collins and Loveland cities and Berthoud and Estes Park town.

[25] LAS ANIMAS.--Delagua town disincorporated since 1950. Annexations to Trinidad city. Starkville town incorporated since 1950.

[26] LINCOLN.--Annexations to Limon, Genoa, and Hugo towns.

[27] LOGAN.--Annexations to Peetz town and Sterling city.

[28] MESA.--Annexations to Palisade town and Grand Junction city.

[29] MOFFAT.--Annexations to Craig city. Craig town changed to city since 1950.

[30] MONTEZUMA.--Annexations to Dolores and Mancos towns and Cortez city. Cortez town changed to city since 1950.

[31] MONTROSE.--Annexations to Nucla town and Montrose city. Naturita town incorporated since 1950.

[32] MORGAN.--Annexation to Brush town. Annexation to Fort Morgan city. Log Lane Village town incorporated since 1950.

[33] OTERO.--Annexations to La Junta and Rocky Ford cities and Fowler town.

[34] PHILLIPS.--Detachment from Holyoke town. Annexation to Haxtun town.

[35] PITKIN.--Annexation to Aspen town.

[36] PROWERS.--Annexations to Lamar city.

[37] PUEBLO.--Boone town incorporated since 1950. Annexation to Rye town. Annexations to Pueblo city.

[38] RIO BLANCO.--Annexation to Meeker and Rangely towns.

[39] RIO GRANDE.--Annexations to Monte Vista city.

[40] ROUTT.--Annexation to Oak Creek town.

[41] SAGUACHE.--Annexation to Center town.

[42] SAN MIGUEL.--Sawpit town not returned separately in 1950.

[43] SEDGWICK.--Detachment from Julesburg town.

[44] TELLER.--Annexation to Woodland Park town.

[45] WASHINGTON.--Annexation to Akron town.

[46] WELD.--Annexations to Eaton, Evans, Rosedale, La Salle, Fort Lupton, and Erie towns and Greeley city. Detachment from Gilcrest town.

[47] YUMA.--Annexation to Yuma town.

Table 8.—POPULATION OF ALL INCORPORATED PLACES AND OF UNINCORPORATED PLACES OF 1,000 OR MORE: 1940 TO 1960

["U" denotes an unincorporated place. Asterisk (*) denotes an incorporated place under 2,500 located in an urbanized area]

Place	County	1960	1950	1940
Aguilar	Las Animas	777	1,038	1,397
Akron	Washington	1,890	1,605	1,417
Alamosa	Alamosa	6,205	5,354	5,613
Alma	Park	107	149	469
Antonito	Conejos	1,045	1,255	1,220
Arriba	Lincoln	296	367	286
Artesia	Moffat	318	281	...
Arvada	Adams, Jefferson	19,242	...	...
Aspen	Pitkin	1,101	916	777
Ault	Weld	799	866	761
Aurora	Adams, Arapahoe	48,548	11,421	3,437
Basalt	Eagle	213	173	212
Bayfield	La Plata	322	335	372
Bennett	Adams	287	272	199
Berthoud	Larimer	1,014	867	811
Bethune	Kit Carson	70	71	79
Black Hawk	Gilpin	171	166	289
Blanca	Costilla	233	376	407
Bonanza	Saguache	19	51	140
Boone	Pueblo	548	...	...
Boulder	Boulder	37,718	19,999	12,958
Bow Mar*	Arapahoe, Jefferson	748	...	...
Branson	Las Animas	124	157	250
Breckenridge	Summit	393	296	381
Brighton	Adams	7,055	4,336	4,029
Brookside	Fremont	163	175	196
Broomfield Heights (U)	Boulder	4,535	...	...
Brush	Morgan	3,621	2,431	2,481
Buena Vista	Chaffee	1,806	783	779
Burlington	Kit Carson	2,090	2,247	1,280
Calhan	El Paso	347	375	352
Campo	Baca	235	266	...
Canon City	Fremont	8,973	6,345	6,690
Carbondale	Garfield	612	441	437
Castle Rock	Douglas	1,152	741	580
Cedaredge	Delta	549	574	556
Center	Saguache	1,600	2,024	1,515
Central City	Gilpin	250	371	706
Cheraw	Otero	173	174	184
Cherry Hills Village*	Arapahoe	1,931	750	...
Cheyenne Wells	Cheyenne	1,020	1,154	695
Climax (U)	Lake	1,609	...	...
Coal Creek	Fremont	206	195	261
Cokedale	Las Animas	219	214	...
Collbran	Mesa	310	237	301
Colorado Springs	El Paso	70,194	45,472	36,789
Commerce Town	Adams	8,970	...	...
Cortez	Montezuma	6,764	2,680	1,778
Craig	Moffat	3,984	3,080	2,123
Crawford	Delta	147	170	221
Creede	Mineral	350	503	670
Crested Butte	Gunnison	289	730	1,145
Crestone	Saguache	51	72	172
Cripple Creek	Teller	614	853	2,358
Crook	Logan	209	259	236
Crowley	Crowley	265	379	318
Dacono	Weld	302	258	296
De Beque	Mesa	172	253	280
Deer Trail	Arapahoe	764	421	387
Del Norte	Rio Grande	1,856	2,048	1,923
Delta	Delta	3,832	4,097	3,717
Denver	Denver	493,887	415,786	322,412
Derby (U)	Adams	10,124	2,840	...
Dillon	Summit	814	191	161
Dolores	Montezuma	805	729	804
Dove Creek	Dolores	986	702	418
Durango	La Plata	10,530	7,459	5,887
Eads	Kiowa	929	1,015	700
Eagle	Eagle	546	445	518
East Canon	Fremont	1,101	761	699
Eaton	Weld	1,267	1,276	1,322
Eckley	Yuma	207	295	358
Edgewater	Jefferson	4,314	2,580	1,648
Elizabeth	Elbert	326	253	275
Empire	Clear Creek	110	228	174
Englewood	Arapahoe	33,398	16,869	9,680
Erie	Weld	875	937	1,019
Estes Park	Larimer	1,175	1,617	994
Eureka	San Juan	...	13	7
Evans	Weld	1,453	862	792
Fairplay	Park	404	476	739
Federal Heights*	Adams	391	173	...
Firestone	Weld	276	297	262
Flagler	Kit Carson	693	793	506
Fleming	Logan	384	377	400
Florence	Fremont	2,821	2,773	2,632
Fort Collins	Larimer	25,027	14,937	12,251
Fort Collins West (U)	Larimer	1,569	...	...
Fort Lupton	Weld	2,194	1,907	1,692
Fort Morgan	Morgan	7,379	5,315	4,884
Fountain	El Paso	1,602	713	571
Fowler	Otero	1,240	1,025	922
Fraser	Grand	253	...	...
Frederick	Weld	595	599	652
Freshwater	Park	15	20	26
Frisco	Summit	316	87	60
Fruita	Mesa	1,830	1,463	1,466
Garden City	Weld	129	104	87
Genoa	Lincoln	185	257	214
Georgetown	Clear Creek	307	329	391
Gilcrest	Weld	357	429	352
Glendale*	Arapahoe	468	...	...
Glenwood Springs	Garfield	3,637	2,412	2,253
Golden	Jefferson	7,118	5,238	3,175
Granada	Prowers	593	551	342
Granby	Grand	503	463	251
Grand Junction	Mesa	18,694	14,504	12,479
Grand Lake	Grand	170	309	...
Grand Valley	Garfield	245	296	230
Greeley	Weld	26,314	20,354	15,995
Green Mountain Falls	El Paso, Teller	179	106	87
Greenwood Village	Arapahoe	572	...	...
Grover	Weld	133	146	137
Gunnison	Gunnison	3,477	2,770	2,177
Gypsum	Eagle	358	345	245
Hartman	Prowers	164	181	148
Haswell	Kiowa	169	163	163
Haxtun	Phillips	990	1,006	985
Hayden	Routt	764	767	640
Hillrose	Morgan	157	190	177
Holly	Prowers	1,108	1,236	864
Holyoke	Phillips	1,555	1,558	1,150
Hooper	Alamosa	58	103	170
Hotchkiss	Delta	626	715	653
Hot Sulphur Springs	Grand	237	263	235
Hudson	Weld	430	365	295
Hugo	Lincoln	811	943	852
Idaho Springs	Clear Creek	1,480	1,769	2,112
Ignacio	La Plata	609	526	555
Iliff	Logan	204	235	322
Ironton	Ouray	1	6	...
Ivywild (U)	El Paso	11,065	2,849	...
Jamestown	Boulder	107	118	190
Johnstown	Weld	976	897	961
Julesburg	Sedgwick	1,840	1,951	1,619
Keenesburg	Weld	409	432	284
Keota	Weld	13	21	34
Kersey	Weld	378	304	268
Kiowa	Elbert	195	173	195
Kit Carson	Cheyenne	356	379	333
Kremmling	Grand	576	623	567
Lafayette	Boulder	2,612	2,090	2,052
La Jara	Conejos	724	912	897
La Junta	Otero	8,026	7,712	7,040
Lake City	Hinsdale	106	141	185
Lakeside*	Jefferson	28	46	39
Lakewood (U)	Jefferson	19,338	...	...
Lamar	Prowers	7,369	6,829	4,445
La Salle	Weld	1,070	797	755
Las Animas	Bent	3,402	3,223	3,232
La Veta	Huerfano	632	701	897
Leadville	Lake	4,008	4,081	4,774
Limon	Lincoln	1,811	1,471	1,053
Lincoln Park (U)	Fremont	2,085	1,345	...
Littleton	Arapahoe	13,670	3,378	2,244
Log Lane Village	Morgan	310	...	...
Longmont	Boulder	11,489	8,099	7,406
Louisville	Boulder	2,073	1,978	2,023
Loveland	Larimer	9,734	6,773	6,145
Lyons	Boulder	706	689	654
Manassa	Conejos	831	832	1,008
Mancos	Montezuma	832	785	748
Manitou Springs	El Paso	3,626	2,580	1,462
Manzanola	Otero	562	543	531
Marble	Gunnison	5	8	240
Mead	Weld	192	186	191
Meeker	Rio Blanco	1,655	1,658	1,399
Merino	Logan	268	209	259
Milliken	Weld	630	510	531
Minturn	Eagle	662	509	596
Moffat	Saguache	104	109	149
Monte Vista	Rio Grande	3,385	3,272	3,208
Montezuma	Summit	17	48	59
Montrose	Montrose	5,044	4,964	4,764
Monument	El Paso	204	126	175
Morrison	Jefferson	426	306	216
Mountain View*	Jefferson	826	878	711
Naturita	Montrose	979	...	...
Nederland	Boulder	272	266	384
New Castle	Garfield	447	483	484
Norwood	San Miguel	443	294	412
Nucla	Montrose	906	457	361
Nunn	Weld	228	182	190

Table 8.—POPULATION OF ALL INCORPORATED PLACES AND OF UNINCORPORATED PLACES OF 1,000 OR MORE: 1940 TO 1960—Con.

["U" denotes an unincorporated place. Asterisk (*) denotes an incorporated place under 2,500 located in an urbanized area]

Place	County	1960	1950	1940
Oak Creek	Routt	666	1,488	1,769
Olathe	Montrose	773	810	705
Olney Springs	Crowley	263	279	260
Ophir	San Miguel	...	2	2
Orchard City	Delta	1,021	956	865
Orchard Mesa (U)	Mesa	4,956	...	...
Ordway	Crowley	1,254	1,290	1,150
Otis	Washington	568	532	498
Ouray	Ouray	785	1,089	951
Ovid	Sedgwick	571	664	687
Pagosa Springs	Archuleta	1,374	1,379	1,591
Palisade	Mesa	860	861	855
Palmer Lake	El Paso	542	263	269
Paoli	Phillips	81	91	85
Paonia	Delta	1,083	1,257	1,117
Peetz	Logan	218	232	207
Pierce	Weld	424	372	343
Pitkin	Gunnison	94	152	156
Platteville	Weld	582	570	561
Poncha Springs	Chaffee	201	114	94
Portland	Fremont	73	205	377
Portland	Ouray	6	16	...
Pritchett	Baca	247	286	495
Prospect Heights	Fremont	39	50	51
Pueblo	Pueblo	91,181	63,685	52,162
Ramah	El Paso	109	142	186
Rangely	Rio Blanco	1,464	808	...
Raymer	Weld	91	130	169
Recen	Summit	74	53	101
Red Cliff	Eagle	586	556	715
Rico	Dolores	353	212	388
Ridgway	Ouray	254	209	354
Rifle	Garfield	2,135	1,525	1,373
Rockvale	Fremont	413	380	575
Rocky Ford	Otero	4,929	4,087	3,494
Romeo	Conejos	339	404	392
Rosedale	Weld	70	57	...
Rye	Pueblo	179	166	163
Saguache	Saguache	722	1,024	1,219
Salida	Chaffee	4,560	4,553	4,969
Sanford	Conejos	679	666	736
Sawpit[1]	San Miguel	30	...	...
Security (U)	El Paso	9,017	...	...
Sedgwick	Sedgwick	299	332	373
Seibert	Kit Carson	210	346	249
Severance	Weld	70	108	138
Sheridan	Arapahoe	3,559	1,715	712
Sheridan Lake	Kiowa	90	...	...
Silt	Garfield	384	361	359
Silver Cliff	Custer	153	217	309
Silver Plume	Clear Creek	86	136	139
Silverton	San Juan	822	1,375	1,127
Simla	Elbert	450	424	421
Springfield	Baca	1,791	2,041	1,082
Starkville	Las Animas	261	...	...
Steamboat Springs	Routt	1,843	1,913	1,613
Sterling	Logan	10,751	7,534	7,411
Stratton	Kit Carson	680	720	623
Sugar City	Crowley	409	527	565
Superior	Boulder	173	134	205
Swink	Otero	348	336	374
Telluride	San Miguel	677	1,101	1,337
Thornton	Adams	11,353	...	...
Timnath	Larimer	150	177	147
Trinidad	Las Animas	10,691	12,204	13,223
Two Buttes	Baca	111	121	158
Uravan (U)	Montrose	1,005	...	...
Victor	Teller	434	684	1,784
Vilas	Baca	107	132	129
Vona	Kit Carson	130	209	226
Walden	Jackson	809	696	668
Walsenburg	Huerfano	5,071	5,596	5,855
Walsh	Baca	856	897	406
Ward	Boulder	9	10	118
Wellington	Larimer	532	541	465
Westcliffe	Custer	306	390	429
Westminster	Adams	13,850	1,686	534
Wheat Ridge (U)	Jefferson	21,619	...	...
Wiley	Prowers	383	417	413
Williamsburg	Fremont	57	65	97
Windsor	Weld	1,509	1,548	1,811
Woodland Park	Teller	666	391	372
Wray	Yuma	2,082	2,198	2,061
Yampa	Routt	312	421	426
Yuma	Yuma	1,919	1,908	1,606

[1] Sawpit town not returned separately in 1950.

Table 9.—1960 POPULATION OF AREAS ANNEXED BETWEEN 1950 AND 1960 BY INCORPORATED PLACES HAVING 2,500 INHABITANTS OR MORE IN 1950

[Minus sign (-) denotes decrease]

Incorporated place	1960 population			1950 population, total	Increase, 1950 to 1960, in 1950 area
	Total	In 1950 area	In annexed area		
Alamosa	6,205	4,380	1,825	5,354	-974
Aurora	48,548	26,707	21,841	11,421	15,286
Boulder	37,718	21,600	16,118	19,999	1,601
Brighton	7,055	5,074	1,981	4,336	738
Canon City	8,973	7,281	1,692	6,345	936
Colorado Springs	70,194	47,491	22,703	45,472	2,019
Cortez	6,764	3,219	3,545	2,680	539
Craig	3,984	3,682	302	3,080	602
Delta	3,832	3,832	...	4,097	-265
Denver	493,887	455,604	38,283	415,786	39,818
Durango	10,530	8,586	1,944	7,459	1,127
Edgewater	4,314	3,987	327	2,580	1,407
Englewood	33,398	22,374	11,024	16,869	5,505
Florence	2,821	2,791	30	2,773	18
Fort Collins	25,027	14,762	10,265	14,937	-175
Fort Morgan	7,379	5,862	1,517	5,315	547
Golden	7,118	6,753	365	5,238	1,515
Grand Junction	18,694	14,497	4,197	14,504	-7
Greeley	26,314	21,210	5,104	20,354	856
Gunnison	3,477	3,472	5	2,770	702
La Junta	8,026	7,414	612	7,712	-298
Lamar	7,369	7,333	36	6,829	504
Las Animas	3,402	3,107	295	3,223	-116
Littleton	13,670	5,681	7,989	3,378	2,303
Longmont	11,489	8,568	2,921	8,099	469
Loveland	9,734	7,387	2,347	6,773	614
Manitou Springs	3,626	3,500	126	2,580	920
Monte Vista	3,385	3,097	288	3,272	-175
Montrose	5,044	4,771	273	4,964	-193
Pueblo	91,181	67,045	24,136	63,685	3,360
Rocky Ford	4,929	4,331	598	4,087	244
Salida	4,560	4,551	9	4,553	-2
Sterling	10,751	9,737	1,014	7,534	2,203
Trinidad	10,691	9,956	735	12,204	-2,248
Walsenburg	5,071	5,064	7	5,596	-532

Table 10.—POPULATION OF URBANIZED AREAS: 1960 AND 1950

Area	1960	1950
COLORADO SPRINGS (COLO.) URBANIZED AREA		
The area	100,220	(1)
Colorado Springs city	70,194	...
Outside central city	30,026	...
The area includes the following census county divisions and parts of census county divisions:		
El Paso County (part)	100,220	...
Black Forest-Peyton division (part)	5,724	...
Cheyenne-Mountain division (part)	14,993	...
Ivywild (U) (part)	10,608	...
Colorado Springs division	70,470	...
Colorado Springs city	70,194	...
Elsmere division (part)	4,900	...
Ivywild (U) (part)	457	...
Monument division (part)	398	...
Pikes Peak division (part)	3,735	...
Manitou Springs city	3,626	...
DENVER (COLO.) URBANIZED AREA		
The area	803,624	498,743
Denver city	493,887	415,786
Outside central city	309,737	82,957
The area includes the following census county divisions and parts of census county divisions:		
Adams County (part)	98,867	[2]16,318
Commerce Town division (part)	25,838	...
Commerce Town	8,970	(3)
Derby (U)	10,124	(4)
North Aurora division (part)	21,744	...
Aurora city (part)	19,472	6,863
Thornton division (part)	14,622	...
Thornton village	11,353	(3)
Westminster division (part)	36,663	...
Arvada town (part)	10	...
Federal Heights town	391	173
Westminster city	13,850	1,686
Arapahoe County (part)	103,941	[2]40,891
Cherry Creek division (part)	5,347	...
Cherry Hills Village town	1,931	750
Englewood division	45,358	...
Englewood city	33,398	16,869
Sheridan city	3,559	1,715
DENVER (COLO.) URBANIZED AREA--Con.		
Arapahoe County (part)--Con.		
Littleton division (part)	22,789	...
Bow Mar town (part)	586	(3)
Littleton town	13,670	3,378
South Aurora division (part)	30,447	...
Aurora city (part)	29,076	4,558
Glendale town	468	(3)
Denver County	493,887	415,786
Denver city	493,887	415,786
Jefferson County (part)	106,929	[2]25,748
Alameda division (part)	8,212	...
Arvada division (part)	25,891	...
Arvada town (part)	19,232	2,359
Golden division (part)	9,668	...
Golden city	7,118	(4)
Lakewood division	40,523	...
Edgewater town	4,314	2,580
Lakewood (U)	19,338	(4)
South Jefferson division (part)	162	...
Bow Mar town (part)	162	(3)
Wheatridge division (part)	22,473	...
Lakeside town	28	46
Mountain View town	826	878
Wheat Ridge (U)	21,619	(4)
PUEBLO (COLO.) URBANIZED AREA		
The area	103,336	73,247
Pueblo city	91,181	63,685
Outside central city	12,155	9,562
The area includes the following census county divisions and parts of census county divisions:		
Pueblo County (part)	103,336	[2]73,247
Eden division (part)	3,712	...
Pueblo division	91,184	...
Pueblo city	91,181	63,685
Pueblo Southwest division (part)	3,450	...
St. Charles Mesa division (part)	3,036	...
Turkey Creek division (part)	1,954	...

[1] There was no urbanized area delineated for Colorado Springs for the 1950 Census.
[2] County returned in 1950 by election precincts; data by census county divisions not available.
[3] Incorporated since 1950.
[4] Not in the area in 1950.

Table 11.—POPULATION OF STANDARD METROPOLITAN STATISTICAL AREAS: 1960 AND 1950

[Data relate to areas as defined for 1960. Minus sign (-) denotes decrease]

Standard metropolitan statistical area, central city, and other component areas	1960	1950	Increase	
			Number	Percent
COLORADO SPRINGS, COLO. (El Paso County)				
Total	143,742	74,523	69,219	92.9
Colorado Springs city	70,194	45,472	24,722	54.4
Outside central city	73,548	29,051	44,497	153.2
DENVER, COLO.				
Total	929,383	612,128	317,255	51.8
Denver city	493,887	415,786	78,101	18.8
Outside central city	435,496	196,342	239,154	121.8
DENVER, COLO.--Con.				
Adams County	120,296	40,234	80,062	199.0
Arapahoe County	113,426	52,125	61,301	117.6
Boulder County	74,254	48,296	25,958	53.7
Denver County	493,887	415,786	78,101	18.8
Jefferson County	127,520	55,687	71,833	129.0
PUEBLO, COLO. (Pueblo County)				
Total	118,707	90,188	28,519	31.6
Pueblo city	91,181	63,685	27,496	43.2
Outside central city	27,526	26,503	1,023	3.9

Table 12.—POPULATION OF THE STATE AND OF STANDARD METROPOLITAN STATISTICAL AREAS, BY TYPE OF RESIDENCE: 1960

Metropolitan-nonmetropolitan residence	Total	Urban			Rural		
		Total	Central city or cities	Other urban territory	Total	Places of 1,000 to 2,500	Other rural territory
The State	1,753,947	1,292,790	655,262	637,528	461,157	62,771	398,386
In standard metropolitan statistical areas	1,191,832	1,079,606	655,262	424,344	112,226	3,675	108,551
Colorado Springs	143,742	109,237	70,194	39,043	34,505	1,602	32,903
Denver	929,383	867,033	493,887	373,146	62,350	2,073	60,277
Pueblo	118,707	103,336	91,181	12,155	15,371	...	15,371
Not in standard metropolitan statistical areas	562,115	213,184	...	213,184	348,931	59,096	289,835

URBANIZED AREAS—COLORADO

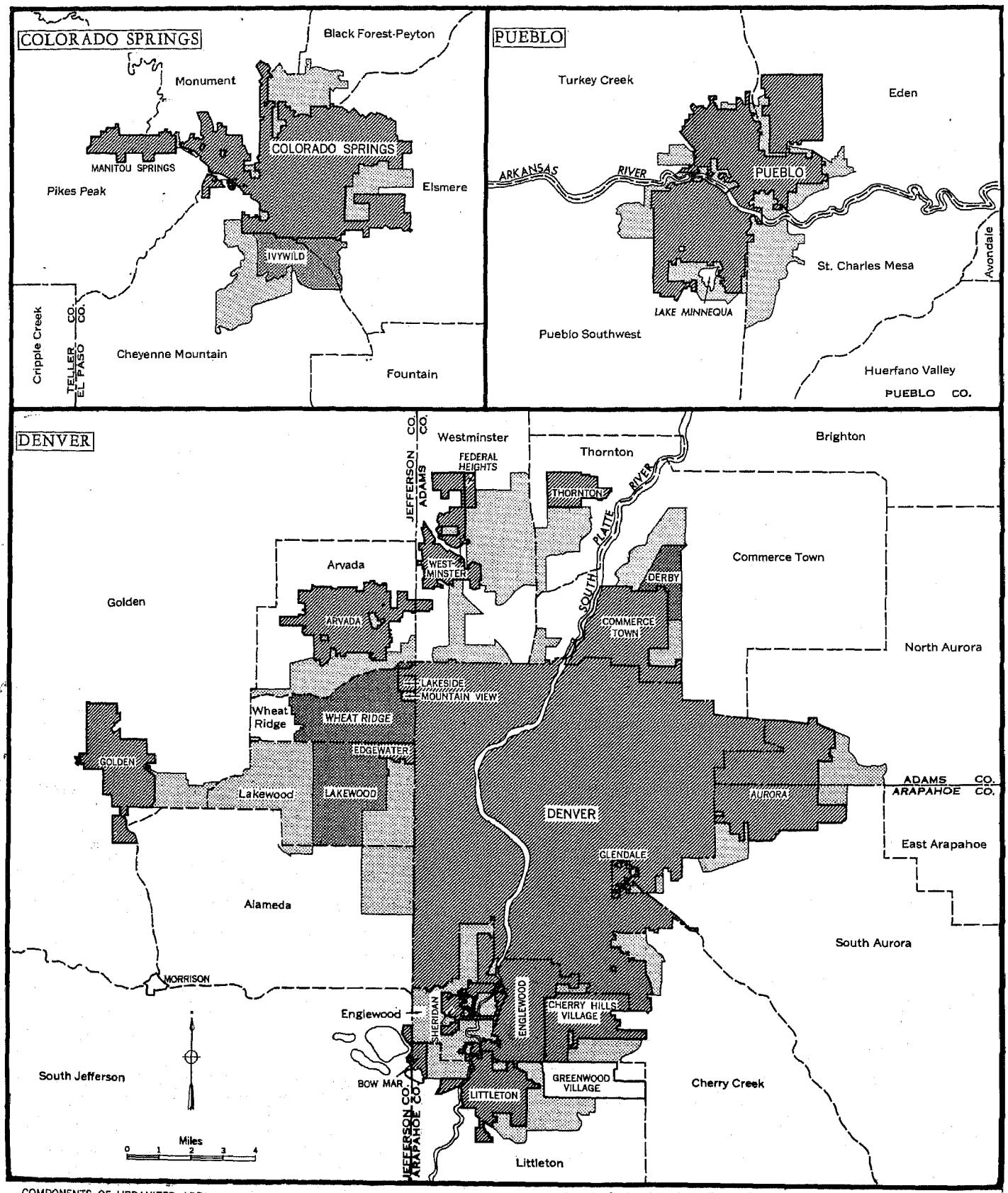

COMPONENTS OF URBANIZED AREA
- Incorporated Places
- Unincorporated Urban Places
- Other Unincorporated Area

BOUNDARY SYMBOLS
- State Line
- County Line
- Census County Division Line

Maps showing boundaries in detail are available at cost on request to the Bureau of the Census.

☆U.S. GOVERNMENT PRINTING OFFICE: 1960—565788/39