Number of Inhabitants

A

NUMBER OF INHABITANTS

Connecticut

LIST OF TABLES

[Page numbers listed here omit the State prefix number which appears as part of the page number for each page. The prefix for this State is 8]

Table	Page
1.—Population of the State, urban and rural: 1790 to 1960	5
2.—Population in groups of places according to size: 1960 and 1950	5
3.—Population in groups of places according to size: 1900 to 1960	6
4.—Population in incorporated places, unincorporated places, and urban towns according to size: 1960	7
5.—Population of incorporated places of 10,000 or more from earliest census to 1960	7
6.—Area and population of counties, urban and rural: 1960 and 1950	8
7.—Population of counties, by minor civil divisions: 1940 to 1960	9
8.—Population of all incorporated places and urban towns, and of unincorporated places of 1,000 or more: 1940 to 1960	10
9.—1960 population of areas annexed between 1950 and 1960 by incorporated places having 2,500 inhabitants or more in 1950	10
10.—Population of urbanized areas: 1960 and 1950	11
11.—Population of standard metropolitan statistical areas: 1960 and 1950	12
12.—Population of the State and of standard metropolitan statistical areas, by type of residence: 1960	13

LIST OF MAPS

	Page
The State, showing counties, places of 25,000 or more, and standard metropolitan statistical areas	2
The State, showing minor civil divisions	3
Urbanized areas (separate map for each area)	14

CONNECTICUT—COUNTIES, PLACES OF 25,000 OR MORE, AND STANDARD METROPOLITAN STATISTICAL AREAS

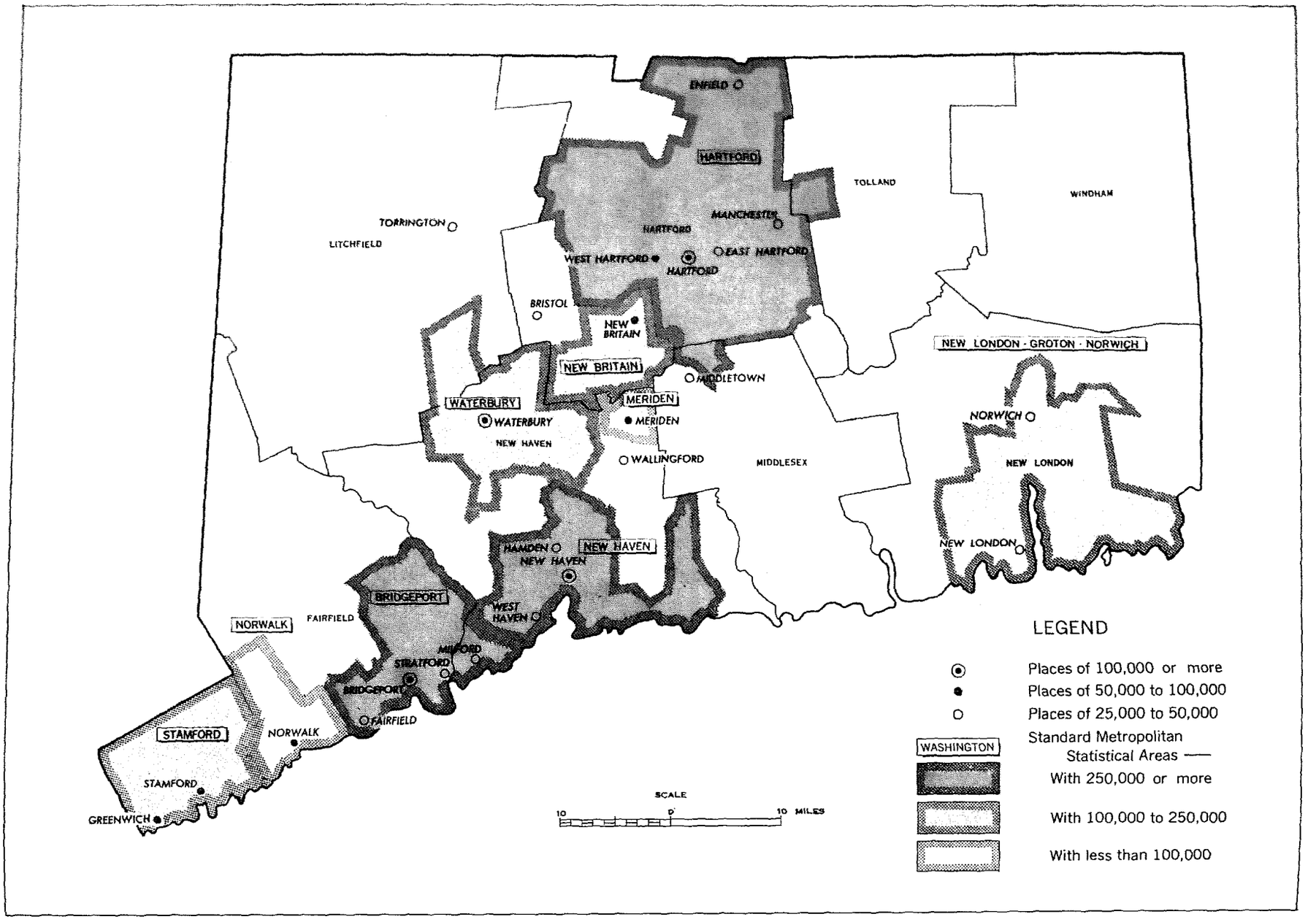

CONNECTICUT—MINOR CIVIL DIVISIONS-TOWNS, CITIES, AND BOROUGHS

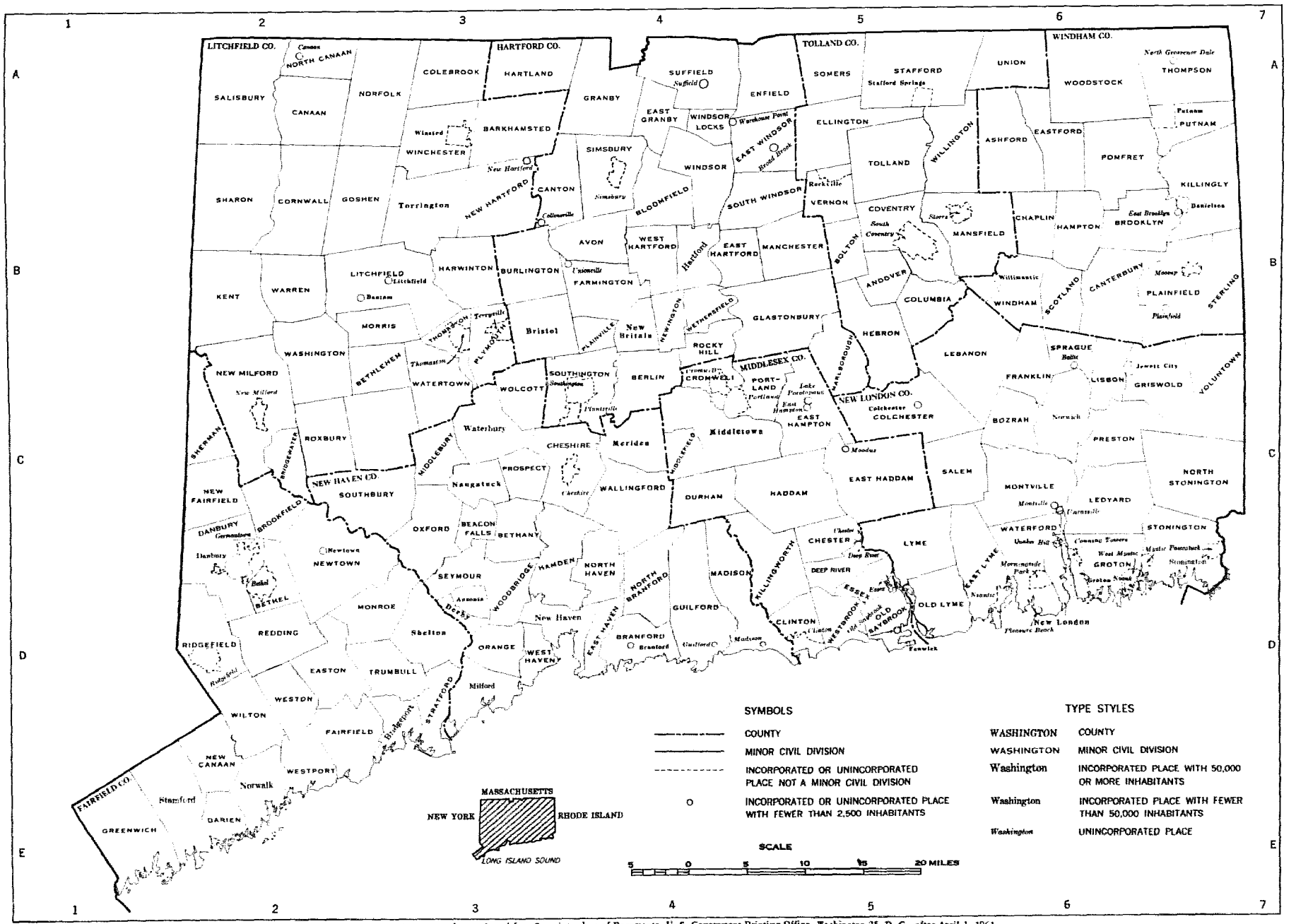

Large-scale copies of this map may be purchased from Superintendent of Documents, U. S. Government Printing Office, Washington 25, D. C., after April 1, 1961.

BUREAU OF THE CENSUS LIBRARY

Table 3.—POPULATION IN GROUPS OF PLACES ACCORDING TO SIZE: 1900 TO 1960

Subject and size of place	1960 Current urban definition	1960 Previous urban definition	1950 Current urban definition	1950 Previous urban definition[1]	1940	1930	1920	1910	1900
NUMBER OF PLACES									
Urban territory	63	42	41	36	32	33	30	32	28
Places of 2,500 or more	62	42	41	36	32	33	30	32	28
Places of 1,000,000 or more	...	...	...	...	...	...	...	...	...
Places of 500,000 to 1,000,000	...	...	...	...	...	...	...	...	...
Places of 250,000 to 500,000	...	...	...	...	...	...	...	...	...
Places of 100,000 to 250,000	4	4	4	4	3	3	3	2	1
Places of 50,000 to 100,000	6	6	2	2	2	2	2	2	2
Places of 25,000 to 50,000	14	12	6	13	9	7	4	3	2
Places of 10,000 to 25,000	9	14	8	9	10	12	9	8	7
Places of 5,000 to 10,000	8	3	9	4	4	5	7	9	12
Places of 2,500 to 5,000	21	3	12	4	4	4	5	8	4
Places under 2,500	1	...	...	...	...	...	...	...	...
Rural territory	31	7	45	6	10	12	11	11	11
Places of 1,000 to 2,500	29	5	42	3	7	7	5	5	8
Places under 1,000	2	2	3	3	3	5	6	6	3
Cumulative summary									
Places of 1,000,000 or more	...	...	...	...	...	...	...	...	...
Places of 500,000 or more	...	...	...	...	...	...	...	...	...
Places of 250,000 or more	...	...	...	...	...	...	...	...	...
Places of 100,000 or more	4	4	4	4	3	3	3	2	1
Places of 50,000 or more	10	10	6	6	5	5	5	4	3
Places of 25,000 or more	24	22	12	19	14	12	9	7	5
Places of 10,000 or more	33	36	20	28	24	24	18	15	12
Places of 5,000 or more	41	39	29	32	28	29	25	24	24
Places of 2,500 or more	62	42	41	36	32	33	30	32	28
POPULATION									
Urban territory	1,985,567	1,749,569	1,558,642	1,390,504	1,158,162	1,131,770	936,339	731,797	543,755
Places of 2,500 or more	1,819,283	1,749,569	1,205,734	1,390,504	1,158,162	1,131,770	936,339	731,797	543,755
Places of 1,000,000 or more	...	...	...	...	...	...	...	...	...
Places of 500,000 to 1,000,000	...	...	...	...	...	...	...	...	...
Places of 250,000 to 500,000	...	...	...	...	...	...	...	...	...
Places of 100,000 to 250,000	578,104	578,104	605,026	605,026	473,993	473,443	444,128	235,659	108,027
Places of 50,000 to 100,000	410,714	410,714	148,019	148,019	167,999	168,030	151,031	172,056	150,846
Places of 25,000 to 50,000	545,860	484,476	217,591	448,839	305,184	230,785	118,394	96,319	71,857
Places of 10,000 to 25,000	158,521	240,137	130,190	142,402	166,568	209,500	152,390	126,698	114,851
Places of 5,000 to 10,000	57,014	24,566	63,731	32,014	28,109	33,752	53,832	74,041	86,542
Places of 2,500 to 5,000	69,070	11,572	41,177	14,204	16,309	16,260	16,564	27,024	11,632
Places under 2,500	2,371	...	...	...	...	...	...	...	...
Other urban territory	163,913	...	352,908	...	...	...	...	...	...
Rural territory	549,667	785,665	448,638	616,776	551,080	475,133	444,292	382,959	364,665
Places of 1,000 to 2,500	44,545	8,877	68,381	4,435	11,922	12,964	7,681	8,372	15,791
Places under 1,000	869	869	1,738	1,738	1,915	2,501	2,887	3,440	1,135
Other rural territory	504,253	775,919	378,519	610,603	537,243	459,668	433,724	371,147	347,739
Cumulative summary									
Places of 1,000,000 or more	...	...	...	...	...	...	...	...	...
Places of 500,000 or more	...	...	...	...	...	...	...	...	...
Places of 250,000 or more	...	...	...	...	...	...	...	...	...
Places of 100,000 or more	578,104	578,104	605,026	605,026	473,993	473,443	444,128	235,659	108,027
Places of 50,000 or more	988,818	988,818	753,045	753,045	641,992	641,473	595,159	407,715	258,873
Places of 25,000 or more	1,534,678	1,473,294	970,636	1,201,884	947,176	872,258	713,553	504,034	330,730
Places of 10,000 or more	1,693,199	1,713,431	1,100,826	1,344,286	1,113,744	1,081,758	865,943	630,732	445,581
Places of 5,000 or more	1,750,213	1,737,997	1,164,557	1,376,300	1,141,853	1,115,510	919,775	704,773	532,123
Places of 2,500 or more	1,819,283	1,749,569	1,205,734	1,390,504	1,158,162	1,131,770	936,339	731,797	543,755
PERCENT OF TOTAL POPULATION									
Urban territory	78.3	69.0	77.6	69.3	67.8	70.4	67.8	65.6	59.9
Places of 2,500 or more	71.8	69.0	60.1	69.3	67.8	70.4	67.8	65.6	59.9
Places of 1,000,000 or more	...	...	...	...	...	...	...	...	...
Places of 500,000 to 1,000,000	...	...	...	...	...	...	...	...	...
Places of 250,000 to 500,000	...	...	...	...	...	...	...	...	...
Places of 100,000 to 250,000	22.8	22.8	30.1	30.1	27.7	29.5	32.2	21.1	11.9
Places of 50,000 to 100,000	16.2	16.2	7.4	7.4	9.8	10.5	10.9	15.4	16.6
Places of 25,000 to 50,000	21.5	19.1	10.8	22.4	17.9	14.4	8.6	8.6	7.9
Places of 10,000 to 25,000	6.3	9.5	6.5	7.1	9.7	13.0	11.0	11.4	12.6
Places of 5,000 to 10,000	2.2	1.0	3.2	1.6	1.6	2.1	3.9	6.6	9.5
Places of 2,500 to 5,000	2.7	0.5	2.1	0.7	1.0	1.0	1.2	2.4	1.3
Places under 2,500	0.1	...	...	...	...	...	...	...	...
Other urban territory	6.5	...	17.6	...	...	...	...	...	...
Rural territory	21.7	31.0	22.4	30.7	32.2	29.6	32.2	34.4	40.1
Places of 1,000 to 2,500	1.8	0.4	3.4	0.2	0.7	0.8	0.6	0.8	1.7
Places under 1,000	...	...	0.1	0.1	0.1	0.2	0.2	0.3	0.1
Other rural territory	19.9	30.6	18.9	30.4	31.4	28.6	31.4	33.3	38.3
Cumulative summary									
Places of 1,000,000 or more	...	...	...	...	...	...	...	...	...
Places of 500,000 or more	...	...	...	...	...	...	...	...	...
Places of 250,000 or more	...	...	...	...	...	...	...	...	...
Places of 100,000 or more	22.8	22.8	30.1	30.1	27.7	29.5	32.2	21.1	11.9
Places of 50,000 or more	39.0	39.0	37.5	37.5	37.6	39.9	43.1	36.6	28.5
Places of 25,000 or more	60.5	58.1	48.4	59.9	55.4	54.3	51.7	45.2	36.4
Places of 10,000 or more	66.8	67.6	54.8	67.0	65.2	67.3	62.7	56.6	49.1
Places of 5,000 or more	69.0	68.5	58.0	68.6	66.8	69.4	66.6	63.2	58.6
Places of 2,500 or more	71.8	69.2	60.1	69.3	67.8	70.4	67.8	65.6	59.9

[1] Revised since publication of 1950 reports.

Table 4.—POPULATION IN INCORPORATED PLACES, UNINCORPORATED PLACES, AND URBAN TOWNS, ACCORDING TO SIZE: 1960

Size of place and urban-rural classification	All places		Incorporated places		Unincorporated places		Urban towns	
	Number	Population	Number	Population	Number	Population	Number	Population
Total	94	1,867,068	34	1,358,243	48	127,985	12	480,840
500,000 or more	...	...	...	...	...	...	...	...
250,000 to 500,000	...	...	...	...	...	...	...	...
100,000 to 250,000	4	578,104	4	578,104	...	...	...	...
50,000 to 100,000	6	410,714	4	294,539	...	...	2	116,175
25,000 to 50,000	14	545,860	6	223,144	...	...	8	322,716
20,000 to 25,000	3	64,877	1	22,928	...	...	2	41,949
10,000 to 20,000	6	93,644	6	93,644	...	...	...	...
5,000 to 10,000	8	57,014	3	24,566	5	32,448	...	...
2,500 to 5,000	21	69,070	3	11,572	18	57,498	...	...
2,000 to 2,500	6	13,507	2	4,631	4	8,876	...	...
1,500 to 2,000	7	12,030	1	1,622	6	10,408	...	...
1,000 to 1,500	17	21,379	2	2,624	15	18,755	...	...
500 to 1,000	1	833	1	833	...	...	...	...
200 to 500	...	...	...	...	...	...	...	...
Under 200	1	36	1	36	...	...	...	...
In urbanized areas	25	1,437,248	14	986,328	...	...	11	450,920
500,000 or more	...	...	...	...	...	...	...	...
250,000 to 500,000	...	...	...	...	...	...	...	...
100,000 to 250,000	4	578,104	4	578,104	...	...	...	...
50,000 to 100,000	6	410,714	4	294,539	...	...	2	116,175
25,000 to 50,000	8	334,458	1	41,662	...	...	7	292,796
20,000 to 25,000	2	41,949	...	...	...	...	2	41,949
10,000 to 20,000	4	69,652	4	69,652	...	...	...	...
5,000 to 10,000	...	...	...	...	...	...	...	...
2,500 to 5,000	...	...	...	...	...	...	...	...
2,000 to 2,500	1	2,371	1	2,371	...	...	...	...
1,500 to 2,000	...	...	...	...	...	...	...	...
1,000 to 1,500	...	...	...	...	...	...	...	...
500 to 1,000	...	...	...	...	...	...	...	...
200 to 500	...	...	...	...	...	...	...	...
Under 200	...	...	...	...	...	...	...	...
Other urban territory	38	384,406	14	264,540	23	89,946	1	29,920
25,000 to 50,000	6	211,402	5	181,482	...	...	1	29,920
20,000 to 25,000	1	22,928	1	22,928	...	...	...	...
10,000 to 20,000	2	23,992	2	23,992	...	...	...	...
5,000 to 10,000	8	57,014	3	24,566	5	32,448	...	...
2,500 to 5,000	21	69,070	3	11,572	18	57,498	...	...
Rural territory	31	45,414	6	7,375	25	38,039	...	...
2,000 to 2,500	5	11,136	1	2,260	4	8,876	...	...
1,500 to 2,000	7	12,030	1	1,622	6	10,408	...	...
1,000 to 1,500	17	21,379	2	2,624	15	18,755	...	...
500 to 1,000	1	833	1	833	...	...	...	...
200 to 500	...	...	...	...	...	...	...	...
Under 200	1	36	1	36	...	...	...	...

Table 5.—POPULATION OF INCORPORATED PLACES OF 10,000 OR MORE FROM EARLIEST CENSUS TO 1960

[Minus sign (-) denotes decrease]

Incorporated place and census year	Population	Increase over preceding census	
		Number	Percent
ANSONIA CITY:			
1960	19,819	1,113	5.9
1950	18,706	-504	-2.6
1940	19,210	-688	-3.5
1930	19,898	2,255	12.8
1920	17,643	2,491	16.4
1910	15,152	2,471	19.5
1900	12,681	2,339	22.6
1890	[1]10,342	6,487	168.3
1880	3,855	1,106	40.2
1870	2,749	...	...
BRIDGEPORT CITY:			
1960	156,748	-1,961	-1.2
1950	158,709	11,588	7.9
1940	147,121	405	0.3
1930	146,716	3,161	2.2
1920	143,555	41,501	40.7
1910	102,054	31,058	43.7
1900	70,996	22,130	45.3
1890	48,866	21,223	76.8
1880	27,643	8,674	45.7
1870	18,969	6,863	56.7
1860	[1]12,106	6,026	99.1
1850	[1]6,080	2,786	84.6
1840	3,294	...	...
BRISTOL CITY:			
1960	45,499	9,538	26.5
1950	35,961	5,794	19.2
1940	30,167	1,716	6.0
1930	28,451	7,831	38.0
1920	20,620	11,093	116.4
1910	9,527	3,259	52.0
1900	6,268	...	...
DANBURY CITY:			
1960	22,928	861	3.9
1950	22,067	-272	-1.2
1940	22,339	72	0.4
1930	22,261	3,318	17.5
1920	18,943	-1,291	-6.4
1910	20,234	3,697	22.4
1900	16,537	-15	-0.1
1890	16,552	7,290	78.7
1880	[2]9,262	2,720	41.6
1870	6,542	2,060	46.0
1860	[1]4,482	...	...
DERBY CITY:			
1960	12,132	1,873	18.3
1950	10,259	-28	-0.3
1940	10,287	-501	-4.8
1930	10,788	-450	-4.0
1920	11,238	2,247	25.0
1910	8,991	1,061	13.4
1900	7,930	3,517	79.7
1890	[3]4,413	1,387	45.8
1880	[3]3,026	...	...
GROTON BOROUGH:			
1960	10,111	3,075	43.7
1950	7,036	2,317	49.1
1940	4,719	597	14.5
1930	4,122	-114	-2.7
1920	4,236	2,341	123.5
1910	1,895	...	...
HARTFORD CITY:			
1960	162,178	-15,218	-8.6
1950	177,397	11,130	6.7
1940	166,267	2,145	1.3
HARTFORD CITY--Con.			
1930	164,072	26,036	18.9
1920	138,036	39,121	39.6
1910	98,915	19,065	23.9
1900	79,850	26,620	50.0
1890	53,230	11,215	26.7
1880	42,015	4,835	13.0
1870	37,180	10,263	38.1
1860	[1]26,917	13,362	98.6
1850	[1]13,555	4,087	43.2
1840	9,468	2,394	33.8
1830	7,074	2,348	49.7
1820	4,726	771	19.5
1810	3,955	432	12.3
1800	[2]3,523	840	31.3
1790	[2]2,683	...	...
MERIDEN CITY:			
1960	51,850	7,762	17.6
1950	44,088	4,594	11.6
1940	39,494	1,013	2.6
1930	38,481	8,614	28.8
1920	29,867	2,602	9.5
1910	27,265	2,969	12.2
1900	24,296	2,644	12.2
1890	21,652	6,112	39.3
1880	15,540	6,647	74.7
1870	[2]8,893	...	...
MIDDLETOWN CITY:			
1960	33,250	3,539	11.9
1950	29,711	3,216	12.1
1940	26,495	1,941	7.9
1930	24,554	10,916	80.0
1920	13,638	1,787	15.1
1910	11,851	2,262	23.6

[1] Corrected since publication of Vol. I, 1930.
[2] Estimated.
[3] Figures are for Birmingham borough.

Table 5.—POPULATION OF INCORPORATED PLACES OF 10,000 OR MORE FROM EARLIEST CENSUS TO 1960—Con.

[Minus sign (-) denotes decrease]

Incorporated place and census year	Population	Increase over preceding census: Number	Increase over preceding census: Percent
MIDDLETOWN CITY—Con.			
1900	9,586	571	6.4
1890	9,015	2,187	32.0
1880	6,828	-97	-1.4
1870	6,923	1,741	33.6
1860	5,182	971	23.1
1850	4,211	700	19.9
1840	3,511	388	12.4
1830	[1]3,123	505	19.3
1820	2,618	604	30.0
1810	2,014	...	...
MILFORD CITY:			
1960	41,662	14,792	55.1
1950	26,870	10,431	63.5
1940	16,439	3,779	29.8
1930	12,660	2,487	24.2
1920	10,193	5,827	133.5
1910	4,366	583	15.4
1900	3,783	-28	-0.7
1890	3,811	464	13.9
1880	3,347	-58	-1.7
1870	3,405	577	20.4
1860	2,828	363	14.7
1850	2,465	10	0.4
1840	2,455	199	8.8
1830	2,256	-529	-19.0
1820	2,785	111	4.2
1810	2,674	257	10.6
1800	2,417	319	15.2
1790	2,098	...	...
NAUGATUCK BOROUGH:			
1960	19,511	2,056	11.8
1950	17,455	2,067	13.4
1940	15,388	1,073	7.5
1930	14,315	-736	-4.9
1920	15,051	2,329	18.3
1910	12,722	2,181	20.7
1900	10,541	...	...
NEW BRITAIN CITY:			
1960	82,201	8,475	11.5
1950	73,726	5,041	7.3
1940	68,685	597	0.8
1930	68,128	8,812	14.9
1920	59,316	15,400	35.1
1910	43,916	17,918	68.9
1900	25,998	9,479	57.4
1890	16,519	4,719	40.0
1880	11,800	3,798	47.5
1870	[4]8,002	...	...
NEW HAVEN CITY:			
1960	152,048	-12,395	-7.5
1950	164,443	3,838	2.4
1940	160,605	-2,050	-1.3
1930	162,655	118	0.1
1920	162,537	28,932	21.7
NEW HAVEN CITY—Con.			
1910	133,605	25,578	23.7
1900	108,027	21,982	25.5
1890	[2]86,045	23,163	36.8
1880	62,882	12,042	23.7
1870	50,840	11,573	29.5
1860	39,267	18,922	93.0
1850	20,345	7,385	57.0
1840	12,960	2,780	27.3
1830	10,180	3,033	42.4
1820	7,147	1,375	23.8
1810	5,772	1,723	42.6
1800	4,049	-438	-9.8
1790	[4]4,487	...	...
NEW LONDON CITY:			
1960	34,182	3,631	11.9
1950	30,551	95	0.3
1940	30,456	816	2.8
1930	29,640	3,952	15.4
1920	25,688	6,029	30.7
1910	19,659	2,111	12.0
1900	17,548	3,791	27.6
1890	13,757	3,220	30.6
1880	10,537	961	10.0
1870	9,576	-539	-5.3
1860	10,115	1,124	12.5
1850	8,991	3,472	62.9
1840	5,519	1,184	27.3
1830	4,335	1,005	30.2
1820	3,330	92	2.8
1810	3,238	-1,912	-37.1
1800	5,150	...	...
NORWALK CITY:			
1960	67,775	18,315	37.0
1950	49,460	9,611	24.1
1940	39,849	3,830	10.6
1930	36,019	8,276	29.8
1920	27,743	20,789	299.0
1910	6,954	829	13.5
1900	6,125	299	5.1
1890	[5]5,826	518	9.8
1880	5,308	...	...
NORWICH CITY:			
1960	38,506	15,077	64.4
1950	23,429	-223	-0.9
1940	23,652	631	2.7
1930	23,021	717	3.2
1920	22,304	1,937	9.5
1910	20,367	3,116	18.1
1900	17,251	1,095	6.8
1890	16,156	1,044	6.9
1880	15,112	-1,541	-9.3
1870	16,653	2,605	18.5
1860	14,048	7,909	128.8
1850	6,139	1,939	46.2
1840	4,200	1,065	34.0
NORWICH CITY—Con.			
1830	3,135	152	5.1
1820	2,983	7	0.2
1810	2,976	...	...
SHELTON CITY:			
1960	18,190	5,496	43.3
1950	12,694	1,723	15.7
1940	10,971	858	8.5
1930	10,113	638	6.7
1920	9,475	4,668	97.1
1910	4,807	1,970	69.4
1900	2,837	885	45.3
1890	1,952	...	...
STAMFORD CITY:			
1960	92,713	18,420	24.8
1950	74,293	26,355	55.0
1940	47,938	1,592	3.4
1930	46,346	11,250	32.1
1920	35,096	9,958	39.6
1910	25,138	9,141	57.1
1900	15,997	5,601	53.9
1890	[1]10,396	7,856	309.3
1880	2,540	...	...
TORRINGTON CITY:			
1960	30,045	2,225	8.0
1950	27,820	832	3.1
1940	26,988	948	3.6
1930	26,040	5,417	26.3
1920	20,623	5,140	33.2
1910	15,483	7,123	85.2
1900	8,360	4,077	95.2
1890	4,283	...	...
WATERBURY CITY:			
1960	107,130	2,653	2.5
1950	104,477	5,163	5.2
1940	99,314	-588	-0.6
1930	99,902	8,187	8.9
1920	91,715	18,574	25.4
1910	73,141	27,282	59.5
1900	45,859	17,213	60.1
1890	28,646	10,840	60.9
1880	17,806	6,980	64.5
1870	10,826	822	8.2
1860	[2]10,004	...	...
WILLIMANTIC CITY:			
1960	13,881	295	2.2
1950	13,586	1,485	12.3
1940	12,101	-1	...
1930	12,102	-228	-1.8
1920	12,330	1,100	9.8
1910	11,230	2,293	25.7
1900	8,937	289	3.3
1890	8,648	2,040	30.9
1880	6,608	...	...

[1] Estimated.
[2] Corrected since publication of Vol. I, 1930.

Table 6.—AREA AND POPULATION OF COUNTIES, URBAN AND RURAL: 1960 AND 1950

[Minus sign (-) denotes decrease. Percent not shown where less than 0.1]

County	Map reference	Land area in square miles, 1960	1960 population: Total: Number	1960 population: Total: Per square mile	1960 population: Urban: Total	1960 population: Urban: Percent of total population	1960 population: Urban: Urbanized areas	1960 population: Urban: Other urban territory	1960 population: Rural: Total	1960 population: Rural: Places of 1,000 to 2,500	1960 population: Rural: Other rural territory	1950 population: Total	1950 population: Urban	1950 population: Rural	Percent increase, 1950 to 1960: Total	Percent increase, 1950 to 1960: Urban	Percent increase, 1950 to 1960: Rural
The State	...	4,899	2,535,234	517.5	1,985,567	78.3	1,601,161	384,406	549,667	44,545	505,122	2,007,280	1,558,642	448,638	26.3	27.4	22.5
Fairfield	E-1	633	653,589	1,032.5	568,759	87.0	534,360	34,399	84,830	1,261	83,569	504,342	430,941	73,401	29.6	32.0	15.6
Hartford	A-3	740	689,555	931.8	573,966	83.2	512,977	60,989	115,589	8,322	107,267	539,661	437,248	102,413	27.8	31.3	12.9
Litchfield	A-2	938	119,856	127.8	65,399	54.6	11,475	53,924	54,457	3,543	50,914	98,872	52,698	46,174	21.2	24.1	17.9
Middlesex	D-4	374	88,865	237.6	44,419	50.0	...	44,419	44,446	10,712	33,734	67,332	33,686	33,646	32.0	31.9	32.1
New Haven	D-2	610	660,315	1,082.5	576,341	87.3	542,349	33,992	83,974	3,836	80,138	545,784	481,408	64,376	21.0	19.7	30.4
New London	D-5	672	185,745	276.4	106,026	57.1	...	106,026	79,719	11,740	67,979	144,821	82,019	62,802	28.3	29.3	26.9
Tolland	A-5	436	68,797	157.2	22,422	32.6	...	22,422	46,315	...	46,315	44,709	11,412	33,297	53.7	96.5	39.1
Windham	A-6	516	68,372	132.9	28,235	41.2	...	28,235	40,337	5,131	35,206	61,759	29,230	32,529	11.0	-3.4	24.0

Table 7.—POPULATION OF COUNTIES, BY MINOR CIVIL DIVISIONS: 1940 TO 1960

["U" denotes an unincorporated place. "UT" denotes an urban town. For changes in boundaries, etc., between 1940 and 1950, see table 6 for this State in *U.S. Census of Population: 1950*, Vol. I or II. Total population of a place located in 2 or more minor civil divisions appears in table 8]

County and minor civil division	1960	1950	1940
FAIRFIELD COUNTY	653,589	504,342	418,384
Bethel town	8,200	5,104	4,105
Bethel (U)	5,624	4,145	...
Bridgeport town	156,748	158,709	147,121
Bridgeport city	156,748	158,709	147,121
Brookfield town	3,405	1,688	1,345
Danbury town	39,382	30,337	27,921
Danbury city	22,928	22,067	22,339
Germantown (U)	2,893	1,598	...
Darien town	18,437	11,767	9,222
Easton town	3,407	2,165	1,262
Fairfield town (UT)	46,183	30,489	21,135
Greenwich town (UT)	53,793	40,835	35,509
Monroe town	6,402	2,892	1,728
New Canaan town	13,466	8,001	6,221
New Fairfield town	3,355	1,236	608
Newtown town	11,373	7,448	4,023
Newtown borough	1,261	782	603
Norwalk town	67,775	49,460	39,849
Norwalk city	67,775	49,460	39,849
Redding town	3,359	2,037	1,758
Ridgefield town	8,165	4,356	3,900
Ridgefield (U)	2,954	2,347	...
Shelton town	18,190	12,694	10,971
Shelton city	18,190	12,694	10,971
Sherman town	825	549	477
Stamford town	92,713	74,293	61,215
Stamford city	92,713	74,293	47,938
Stratford town (UT)	45,012	33,428	22,580
Trumbull town	20,379	8,641	5,294
Weston town	4,039	1,988	1,053
Westport town	20,955	11,667	8,258
Wilton town	8,026	4,558	2,829
HARTFORD COUNTY	689,555	539,661	450,189
Avon town	5,273	3,171	2,258
Berlin town	11,250	7,470	5,230
Bloomfield town	13,613	5,746	4,309
Bristol town	45,499	35,961	30,167
Bristol city	45,499	35,961	30,167
Burlington town	2,790	1,846	1,246
Canton town	4,783	3,613	2,769
Collinsville (U)	1,682	...	...
East Granby town	2,434	1,327	1,225
East Hartford town (UT)	43,977	29,933	18,615
East Windsor town	7,500	4,859	3,967
Broad Brook (U)	1,389	...	...
Warehouse Point (U)	1,936	1,283	...
Enfield town (UT)	31,464	15,464	13,561
Farmington town	10,813	7,026	5,313
Unionville (U)	2,246	2,197	...
Glastonbury town	14,497	8,818	6,632
Granby town	4,968	2,693	1,544
Hartford town	162,178	177,397	166,267
Hartford city	162,178	177,397	166,267
Hartland town	1,040	549	300
Manchester town (UT)	42,102	34,116	23,799
Marlborough town	1,961	901	476
New Britain town	82,201	73,726	68,685
New Britain city	82,201	73,726	68,685
Newington town	17,664	9,110	5,449
Plainville town	13,149	9,994	6,935
Rocky Hill town	7,404	5,108	2,679
Simsbury town	10,138	4,822	3,941
Simsbury (U)	2,745	1,771	...
Southington town	22,797	13,061	9,649
Plantsville (U)	2,793	1,536	...
Southington (U)	9,952	5,955	...
South Windsor town	9,460	4,066	2,863
Suffield town	6,779	4,895	4,475
Suffield (U)	1,069	...	...
West Hartford town (UT)	62,382	44,402	33,776
Wethersfield town (UT)	20,561	12,533	9,644
Windsor town	19,467	11,833	10,068
Windsor Locks town	11,411	5,221	4,347
LITCHFIELD COUNTY	119,856	98,872	87,041
Barkhamsted town	1,370	946	724
Bethlehem town	1,486	1,015	715
Bridgewater town	898	639	537
Canaan town	790	708	555
Colebrook town	791	592	547
Cornwall town	1,051	896	907
Goshen town	1,288	940	778
Harwinton town	3,344	1,858	1,112
Kent town	1,686	1,392	1,245
Litchfield town	6,264	4,964	4,029
Bantam borough	833	940	564
Litchfield borough	1,363	1,174	1,234
Morris town	1,190	799	606
LITCHFIELD COUNTY--Con.			
New Hartford town	3,033	2,395	1,836
New Hartford (U)	1,034	...	...
New Milford town	8,318	5,799	5,559
New Milford (U)	3,023	2,673	...
Norfolk town	1,827	1,572	1,333
North Canaan town	2,836	2,647	2,304
Canaan (U)	1,146	1,189	...
Plymouth town	8,981	6,771	6,043
Terryville (U)	5,231	...	...
Roxbury town	912	740	660
Salisbury town	3,309	3,132	3,030
Sharon town	2,141	1,889	1,611
Thomaston town	5,850	4,896	4,238
Thomaston (U)	3,579	...	...
Torrington town[1]	30,045	27,820	26,988
Torrington city[1]	30,045	27,820	26,988
Warren town	600	437	328
Washington town	2,603	2,227	2,089
Watertown town	14,837	10,699	8,787
Winchester town[1]	10,496	10,535	8,482
Winsted city[1]	8,136	8,781	7,674
Woodbury town	3,910	2,564	1,998
Woodbury (U)	3,910	...	...
MIDDLESEX COUNTY	88,865	67,332	55,999
Chester town	2,520	1,920	1,676
Chester (U)	1,414	1,354	...
Clinton town	4,166	2,466	1,791
Clinton (U)	2,693	...	...
Cromwell town	6,780	4,286	3,281
Cromwell (U)	2,889	1,541	...
Deep River town	2,968	2,570	2,332
Deep River (U)	2,166	2,034	...
Durham town	3,096	1,804	1,098
East Haddam town	3,637	2,554	2,217
Moodus (U)	1,103	...	...
East Hampton town	5,403	4,000	2,955
East Hampton (U)	1,574	1,481	...
Lake Pocotopaug (U)	1,314	...	...
Essex town	4,057	3,491	2,859
Essex (U)	1,470	1,312	...
Haddam town	3,466	2,636	2,069
Killingworth town	1,098	677	531
Middlefield town	3,255	1,983	1,230
Middletown town	33,250	29,711	26,495
Middletown city	33,250	29,711	26,495
Old Saybrook town	5,274	2,499	1,985
Fenwick borough	36	16	...
Old Saybrook (U)	1,671	...	...
Portland town	7,496	5,186	4,321
Portland (U)	5,587	...	...
Westbrook town	2,399	1,549	1,159
NEW HAVEN COUNTY[2]	660,315	543,784	484,316
Ansonia town	19,819	18,706	19,210
Ansonia city	19,819	18,706	19,210
Beacon Falls town	2,886	2,067	1,756
Bethany town	2,384	1,318	706
Branford town	16,610	10,944	8,060
Branford borough	2,371	2,552	2,235
Cheshire town	13,383	6,295	4,352
Cheshire (U)	4,072	1,826	...
Derby town[2]	12,132	10,259	10,287
Derby city[2]	12,132	10,259	10,287
East Haven town (UT)	21,388	12,212	9,094
Guilford town	7,913	5,092	3,544
Guilford (U)	2,420	...	...
Hamden town (UT)	41,056	29,715	23,373
Madison town	4,567	3,078	2,245
Madison (U)	1,416	1,225	...
Meriden town	51,850	44,088	39,494
Meriden city	51,850	44,088	39,494
Middlebury town	4,785	3,318	2,173
Milford town	41,662	26,870	16,439
Milford city[2]	41,662	...	...
Naugatuck town	19,511	17,455	15,388
Naugatuck borough	19,511	17,455	15,388
New Haven town	152,048	164,443	160,605
New Haven city	152,048	164,443	160,605
North Branford town	6,771	2,017	1,438
North Haven town	15,935	9,444	5,326
Orange town[2]	8,547	3,032	2,009
Oxford town	3,292	2,037	1,375
Prospect town	4,367	1,896	1,006
Seymour town	10,100	7,832	6,754
Southbury town	5,186	3,828	1,532
Wallingford town (UT)[2]	29,920	16,976	14,788
Waterbury town	107,130	104,477	99,314
Waterbury city	107,130	104,477	99,314
NEW HAVEN COUNTY--Con.			
West Haven town (UT)	43,002	32,010	30,021
Wolcott town	8,889	3,553	1,765
Woodbridge town	5,182	2,822	2,262
NEW LONDON COUNTY	185,745	144,821	125,224
Bozrah town	1,590	1,154	904
Colchester town	4,648	3,007	2,338
Colchester borough	2,260	1,522	1,234
East Lyme town	6,782	3,870	3,338
Niantic (U)	2,788	1,746	...
Franklin town	974	727	667
Griswold town[3]	6,472	5,728	5,343
Jewett City borough[3]	3,608	3,702	3,682
Groton town	29,937	21,896	10,910
Conning Towers (U)	3,457	...	...
Groton borough	10,111	7,036	4,719
Noank (U)	1,116	1,149	...
West Mystic (U)	3,268	2,362	...
Lebanon town	2,434	1,654	1,467
Ledyard town	5,395	1,749	1,426
Lisbon town	2,019	1,282	1,131
Lyme town	1,183	857	717
Montville town	7,759	4,766	4,135
Montville (U)	1,060	...	...
Uncasville (U) (pt.)	1,239	...	...
New London town	34,182	30,551	30,456
New London city	34,182	30,551	30,456
North Stonington town	1,982	1,367	1,236
Norwich town[3]	38,506	37,633	34,140
Norwich city[3]	38,506	23,429	23,652
Old Lyme town	3,068	2,141	1,702
Preston town[3]	4,992	1,775	4,206
Salem town	925	618	504
Sprague town	2,509	2,320	2,285
Baltic (U)	1,366	1,345	...
Stonington town	13,969	11,801	11,002
Mystic (U)	2,536	2,266	...
Pawcatuck (U)	4,389	5,269	...
Stonington borough	1,622	1,739	1,826
Voluntown town	1,028	825	723
Waterford town	15,391	9,100	6,594
Morningside Park (U)	3,181	...	...
Pleasure Beach (U)	1,264	...	...
Quaker Hill (U)	1,671	1,260	...
Uncasville (U) (pt.)	142	...	...
TOLLAND COUNTY	68,737	44,709	31,866
Andover town	1,771	1,034	560
Bolton town	2,933	1,279	728
Columbia town	2,163	1,327	853
Coventry town	6,356	4,043	2,102
South Coventry (U)	3,568	1,617	...
Ellington town	5,580	3,099	2,479
Hebron town	1,819	1,320	999
Mansfield town	14,638	10,008	4,559
Storrs (U)	6,054	...	...
Somers town	3,702	2,631	2,114
Stafford town	7,476	6,471	5,835
Stafford Springs borough	3,322	3,396	3,401
Tolland town	2,950	1,659	1,192
Union town	383	261	234
Vernon town	16,961	10,115	8,978
Rockville city	9,478	8,016	7,572
Willington town	2,005	1,462	1,233
WINDHAM COUNTY	68,572	61,759	56,223
Ashford town	1,315	845	704
Brooklyn town	3,312	2,652	2,403
East Brooklyn (U)	1,213	1,062	...
Canterbury town	1,857	1,321	992
Chaplin town	1,230	712	489
Eastford town	746	598	496
Hampton town	934	672	535
Killingly town	11,298	10,015	9,547
Danielson borough	4,642	4,554	4,507
Plainfield town	8,884	8,071	7,613
Moosup (U)	2,760	2,909	...
Plainfield (U)	2,044	2,207	...
Pomfret town	2,136	2,018	1,710
Putnam town	8,412	9,304	8,692
Putnam city	6,952	8,181	7,775
Scotland town	684	513	478
Sterling town	1,397	1,298	1,251
Thompson town	6,217	5,585	5,577
North Grosvenordale (U)	1,874	2,232	...
Windham town	16,973	15,884	13,824
Willimantic city	13,881	13,586	12,101
Woodstock town	3,177	2,271	1,912

[1] LITCHFIELD.--Part of Winchester town annexed to Torrington town coextensive with Torrington city and to Winsted city.

[2] NEW HAVEN.--Milford city incorporated and made coextensive with Milford town. Part of Orange town annexed to Derby town coextensive with Derby city. Wallingford borough disincorporated and area reverted to Wallingford town.

[3] NEW LONDON.--Part of Griswold town annexed to Jewett City borough. Remainder of Norwich city made coextensive with town. Entire 1950 population (3,082) of Norwich State Hospital, partly in Norwich town and partly in Preston town, included in figure for Norwich town; population of hospital in each town not available. 1960 population of the hospital returned in accordance with location of units.

Table 8.—POPULATION OF ALL INCORPORATED PLACES AND URBAN TOWNS, AND OF UNINCORPORATED PLACES OF 1,000 OR MORE: 1940 TO 1960

["U" denotes an unincorporated place. "UT" denotes an urban town. Asterisk (*) denotes an incorporated place under 2,500 located in an urbanized area]

Place	County	1960	1950	1940
Ansonia	New Haven	19,819	18,706	19,210
Baltic (U)	New London	1,364	1,345	...
Bantam	Litchfield	833	942	564
Bethel (U)	Fairfield	5,524	4,145	...
Branford*	New Haven	2,371	2,532	2,235
Bridgeport	Fairfield	156,748	158,709	147,121
Bristol	Hartford	45,499	35,961	30,167
Broad Brook (U)	Hartford	1,389	...	...
Canaan (U)	Litchfield	1,146	1,184	...
Cheshire (U)	New Haven	4,072	1,826	...
Chester (U)	Middlesex	1,414	1,354	...
Clinton (U)	Middlesex	2,693	...	...
Colchester	New London	2,260	1,522	1,234
Collinsville (U)	Hartford	1,682	2,078	...
Conning Towers (U)	New London	2,457	...	...
Cromwell (U)	Middlesex	2,889	1,541	...
Danbury	Fairfield	22,928	22,367	22,339
Danielson	Windham	4,642	4,554	4,507
Deep River (U)	Middlesex	2,166	2,034	...
Derby	New Haven	12,132	10,259	10,287
East Brooklyn (U)	Windham	1,213	1,062	...
East Hampton (U)	Middlesex	1,974	1,481	...
East Hartford (UT)	Hartford	43,977	29,933	18,615
East Haven (UT)	New Haven	21,388	12,212	9,094
Enfield (UT)	Hartford	31,464	15,464	13,561
Essex (U)	Middlesex	1,470	1,312	...
Fairfield (UT)	Fairfield	46,183	30,489	21,135
Fenwick	Middlesex	36	16	...
Germantown (U)	Fairfield	2,893	1,598	...
Greenwich (UT)	Fairfield	33,793	40,835	35,509
Groton	New London	10,111	7,036	4,719
Guilford (U)	New Haven	2,420	...	...
Hamden (UT)	New Haven	41,056	29,715	23,373
Hartford	Hartford	162,178	177,397	166,267
Jewett City	New London	3,608	3,702	3,682
Lake Pocotopaug (U)	Middlesex	1,314	...	...
Litchfield	Litchfield	1,363	1,174	1,234
Madison (U)	New Haven	1,416	1,225	...
Manchester (UT)	Hartford	42,102	34,116	23,799
Meriden	New Haven	51,850	44,088	39,494
Middletown	Middlesex	33,250	29,711	26,495
Milford	New Haven	41,662	...	...
Montville (U)	New London	1,060	...	...
Moodus (U)	Middlesex	1,103	...	...
Moosup (U)	Windham	2,760	2,909	...
Morningside Park (U)	New London	3,181	...	...
Mystic (U)	New London	2,536	2,266	...
Naugatuck	New Haven	19,511	17,455	15,388
New Britain	Hartford	82,201	73,726	68,685
New Hartford (U)	Litchfield	1,034	...	...
New Haven	New Haven	152,048	164,443	160,605
New London	New London	34,182	30,551	30,456
New Milford (U)	Litchfield	3,023	2,673	...
Newtown	Fairfield	1,261	782	603
Niantic (U)	New London	2,788	1,746	...
Noank (U)	New London	1,116	1,149	...
North Grosvenordale (U)	Windham	1,874	2,232	...
Norwalk	Fairfield	67,775	49,460	39,849
Norwich	New London	38,506	23,429	23,652
Old Saybrook (U)	Middlesex	1,671	...	...
Pawcatuck (U)	New London	4,389	5,269	...
Plainfield (U)	Windham	2,044	2,207	...
Plantsville (U)	Hartford	2,793	1,536	...
Pleasure Beach (U)	New London	1,264	...	...
Portland (U)	Middlesex	5,587	...	...
Putnam	Windham	6,952	8,181	7,775
Quaker Hill (U)	New London	1,671	1,260	...
Ridgefield (U)	Fairfield	2,954	2,347	...
Rockville	Tolland	9,478	8,016	7,572
Shelton	Fairfield	18,190	12,694	10,971
Simsbury (U)	Hartford	2,745	1,771	...
South Coventry (U)	Tolland	3,568	1,617	...
Southington (U)	Hartford	9,952	5,955	...
Stafford Springs	Tolland	3,322	3,396	3,401
Stamford	Fairfield	92,713	74,293	47,938
Stonington	New London	1,622	1,739	1,826
Storrs (U)	Tolland	6,054	...	...
Stratford (UT)	Fairfield	45,012	33,428	22,580
Suffield (U)	Hartford	1,069	...	...
Terryville (U)	Litchfield	5,231	...	...
Thomaston (U)	Litchfield	3,579	...	...
Torrington	Litchfield	30,045	27,820	26,988
Uncasville (U)	New London	1,381	...	...
Unionville (U)	Hartford	2,246	2,197	...
Wallingford (UT)	New Haven	29,920	16,976	14,788
Warehouse Point (U)	Hartford	1,936	1,283	...
Waterbury	New Haven	107,130	104,477	99,314
West Hartford (UT)	Hartford	62,382	44,402	33,776
West Haven (UT)	New Haven	43,002	32,010	30,021
West Mystic (U)	New London	3,268	2,362	...
Wethersfield (UT)	Hartford	20,561	12,533	9,644
Willimantic	Windham	13,881	13,586	12,101
Winsted	Litchfield	8,136	8,781	7,674
Woodbury (U)	Litchfield	1,038	...	...

NOTE.—Table 8 shows only those towns which are defined as urban in the 1960 Census, as explained in the sections on "Urban-rural residence" and "Places" in the introduction to this report. All towns in the State are shown by county in table 7. An alphabetical listing of all towns in the State is presented in the 1960 Population Census Supplementary Report PC(S1)-9.

Table 9.—1960 POPULATION OF AREAS ANNEXED BETWEEN 1950 AND 1960 BY INCORPORATED PLACES HAVING 2,500 INHABITANTS OR MORE IN 1950

[Minus sign (-) denotes decrease]

Incorporated place	1960 population			1950 population, total	Increase, 1950 to 1960, in 1950 area
	Total	In 1950 area	In annexed area		
Jewett City	3,608	3,568	40	3,702	-134
Norwich	38,506	23,097	15,409	23,429	-332
Torrington	30,045	29,979	66	27,820	2,159
Winsted	8,136	8,045	91	8,781	-736

Table 10.—POPULATION OF URBANIZED AREAS: 1960 AND 1950

Area	1960	1950
BRIDGEPORT (CONN.) URBANIZED AREA		
The area	366,654	237,435
Bridgeport city	156,748	158,709
Outside central city	209,906	78,726
The area includes the following minor civil divisions and parts of minor civil divisions:		
Fairfield County (part)	285,100	218,499
Bridgeport town	156,748	158,709
Bridgeport city	156,748	158,709
Fairfield town	46,183	24,142
Shelton town	18,190	(1)
Shelton city	18,190	...
Stratford town	45,012	32,164
Trumbull town (part)	18,967	3,484
New Haven County (part)	81,554	18,936
Ansonia town	19,819	(1)
Ansonia city	19,819	...
Derby town	12,132	(1)
Derby city	12,132	...
Milford town	41,662	18,936
Milford city	41,662	(2)
Seymour town (part)	7,941	(1)
HARTFORD (CONN.) URBANIZED AREA		
The area	381,619	300,788
Hartford city	162,178	177,397
Outside central city	219,441	123,391
The area includes the following minor civil divisions and parts of minor civil divisions:		
Hartford County (part)	381,619	300,788
Bloomfield town (part)	9,215	1,486
East Hartford town	43,977	25,742
Glastonbury town (part)	5,074	2,180
Hartford town	162,178	177,397
Hartford city	162,178	177,397
Manchester town	42,102	29,821
Newington town (part)	16,495	6,034
Rocky Hill town (part)	6,551	(1)
South Windsor town (part)	133	345
West Hartford town	62,382	41,452
Wethersfield town	20,561	9,924
Windsor town (part)	12,951	6,407
MERIDEN (CONN.) URBANIZED AREA		
The area	51,850	(3)
Meriden city	51,850	...
The area includes the following minor civil divisions and parts of minor civil divisions:		
New Haven County (part)	51,850	...
Meriden town	51,850	...
Meriden city	51,850	...
NEW BRITAIN (CONN.) URBANIZED AREA		
The area	99,894	4123,079
New Britain city	82,201	73,726
Outside central city	17,693	13,392
The area includes the following minor civil divisions and parts of minor civil divisions:		
Hartford County (part)	99,894	84,911
Berlin town (part)	6,397	2,921
New Britain town	82,201	73,726
New Britain city	82,201	73,726
Plainville town (part)	11,296	8,264
NEW HAVEN (CONN.) URBANIZED AREA		
The area	278,794	244,836
New Haven city	152,048	164,443
Outside central city	126,746	80,393
The area includes the following minor civil divisions and parts of minor civil divisions:		
New Haven County (part)	278,794	5244,836
Branford town (part)	9,933	7,861
Branford borough	2,371	2,552
East Haven town	21,388	9,391
Hamden town	41,056	26,642
New Haven town	152,048	164,443
New Haven city	152,048	164,443
North Haven town (part)	10,309	2,960
Orange town (part)	1,058	(1)
West Haven town	43,002	30,142
NORWALK (CONN.) URBANIZED AREA		
The area	82,270	655,420
Norwalk city	67,775	49,460
Outside central city	14,495	5,960
The area includes the following minor civil divisions and parts of minor civil divisions:		
Fairfield County (part)	82,270	55,420
Norwalk town	67,775	49,460
Norwalk city	67,775	49,460
Westport town (part)	14,495	5,960
SPRINGFIELD-CHICOPEE-HOLYOKE (MASS.-CONN.) URBANIZED AREA[7]		
That part of the area in Connecticut	31,464	(1)
The area includes the following minor civil divisions and parts of minor civil divisions:		
Hartford County (part)	31,464	...
Enfield town	31,464	...
STAMFORD (CONN.) URBANIZED AREA		
The area	166,990	6118,116
Stamford city	92,713	74,293
Outside central city	74,277	43,823
The area includes the following minor civil divisions and parts of minor civil divisions:		
Fairfield County (part)	166,990	...
Darien town (part)	14,868	6,204
Greenwich town	53,793	33,393
New Canaan town (part)	5,616	4,226
Stamford town	92,713	74,293
Stamford city	92,713	74,293
WATERBURY (CONN.) URBANIZED AREA		
The area	141,626	131,707
Waterbury city	107,130	104,477
Outside central city	34,496	27,230
The area includes the following minor civil divisions and parts of minor civil divisions:		
Litchfield County (part)	11,475	7,111
Watertown town	11,475	7,111
New Haven County (part)	130,151	124,596
Beacon Falls town (part)	766	787
Middlebury town (part)	1,177	1,131
Naugatuck town	19,511	17,455
Naugatuck borough	19,511	17,455
Waterbury town	107,130	104,477
Waterbury city	107,130	104,477
Wolcott town (part)	1,567	746

[1] Not in area in 1950.
[2] Incorporated since 1950.
[3] There was no urbanized area delineated for Meriden for the 1950 Census.
[4] New Britain Urbanized Area reported in 1950 as New Britain-Bristol Urbanized Area. Total includes population of Bristol city (35,961) and part of Plymouth town in Litchfield County (2,207) which are not in the area in 1960.
[5] Includes population of part of Milford town (3,397) which is not in the area in 1960.
[6] Norwalk and Stamford Urbanized Areas reported in 1950 as the Stamford-Norwalk Urbanized Area. 1950 data allocated to each area as defined for 1960.
[7] For the map and population of the entire Springfield-Chicopee-Holyoke Urbanized Area, see the corresponding report for Massachusetts.

Table 11.—POPULATION OF STANDARD METROPOLITAN STATISTICAL AREAS: 1960 AND 1950

[Data relate to areas as defined for 1960. Minus sign (-) denotes decrease]

Standard metropolitan statistical area, central city, and other component areas	1960	1950	Increase	
			Number	Percent
BRIDGEPORT, CONN.				
Total	334,576	273,723	60,853	22.2
Bridgeport city	156,748	158,709	-1,961	-1.2
Outside central city	177,828	115,014	62,814	54.6
Fairfield County (part)	292,914	246,853	46,061	18.7
Bridgeport city	156,748	158,709	-1,961	-1.2
Shelton city	18,190	12,694	5,496	43.3
Fairfield town	46,183	30,489	15,694	51.5
Monroe town	6,402	2,892	3,510	121.4
Stratford town	43,012	33,428	11,584	34.7
Trumbull town	20,379	8,641	11,738	135.8
New Haven County (part)	41,662	26,870	14,792	55.1
Milford town	41,662	26,870	14,792	55.1
HARTFORD, CONN.				
Total	525,207	406,534	118,673	29.2
Hartford city	162,178	177,397	-15,219	-8.6
Outside central city	363,029	229,137	133,892	58.4
Hartford County (part)	501,466	392,133	109,333	27.9
Hartford city	162,178	177,397	-15,219	-8.6
Avon town	5,273	3,171	2,102	66.3
Bloomfield town	13,613	5,746	7,867	136.9
Canton town	4,783	3,613	1,170	32.4
East Hartford town	43,977	29,933	14,044	46.9
East Windsor town	7,500	4,859	2,641	54.4
Enfield town	31,464	15,464	16,000	103.5
Farmington town	10,813	7,026	3,787	53.9
Glastonbury town	14,497	8,818	5,679	64.4
Manchester town	42,102	34,116	7,986	23.4
Newington town	17,664	9,110	8,554	93.9
Rocky Hill town	7,404	5,108	2,296	44.9
Simsbury town	10,138	4,822	5,316	110.2
South Windsor town	9,460	4,066	5,394	132.7
Suffield town	6,779	4,895	1,884	38.5
West Hartford town	62,382	44,402	17,980	40.5
Wethersfield town	20,561	12,533	8,028	64.1
Windsor town	19,467	11,833	7,634	64.5
Windsor Locks town	11,411	5,221	6,190	118.6
Middlesex County (part)	6,780	4,286	2,494	58.2
Cromwell town	6,780	4,286	2,494	58.2
Tolland County (part)	16,961	10,115	6,846	67.7
Vernon town	16,961	10,115	6,846	67.7
MERIDEN, CONN.				
Total	51,850	44,088	7,762	17.6
Meriden city	51,850	44,088	7,762	17.6
New Haven County (part)	51,850	44,088	7,762	17.6
Meriden city	51,850	44,088	7,762	17.6
NEW BRITAIN, CONN.				
Total	129,397	104,251	25,146	24.1
New Britain city	82,201	73,726	8,475	11.5
Outside central city	47,196	30,525	16,671	54.6
Hartford County (part)	129,397	104,251	25,146	24.1
New Britain city	82,201	73,726	8,475	11.5
Berlin town	11,250	7,470	3,780	50.6
Plainville town	13,149	9,994	3,155	31.6
Southington town	22,797	13,061	9,736	74.5
NEW HAVEN, CONN.				
Total	311,681	269,714	41,967	15.6
New Haven city	152,048	164,443	-12,395	-7.5
Outside central city	159,633	105,271	54,362	51.6
New Haven County (part)	311,681	269,714	41,967	15.6
New Haven city	152,048	164,443	-12,395	-7.5
Branford town	16,610	10,944	5,666	51.8
East Haven town	21,388	12,212	9,176	75.1
Guilford town	7,913	5,092	2,821	55.4
Hamden town	41,056	29,715	11,341	38.2
North Haven town	15,935	9,444	6,491	68.7
Orange town	8,547	3,032	5,515	181.9
West Haven town	43,002	32,010	10,992	34.3
Woodbridge town	5,182	2,822	2,360	83.6
NEW LONDON-GROTON-NORWICH, CONN.				
Total	156,913	123,141	33,772	27.4
In central cities	72,688	53,980	18,708	34.7
New London	34,182	30,551	3,631	11.9
Norwich	38,506	23,429	15,077	64.4
Outside central cities	84,225	69,161	15,064	21.8
New London County (part)	156,913	123,141	33,772	27.4
New London city	34,182	30,551	3,631	11.9
Norwich town	38,506	37,633	873	2.3
Norwich city	38,506	23,429	15,077	64.4
East Lyme town	6,782	3,870	2,912	75.2
Groton town	29,937	21,896	8,041	36.7
Ledyard town	5,395	1,749	3,646	208.5
Montville town	7,759	4,766	2,993	62.8
Preston town	4,992	1,775	3,217	181.2
Stonington town	13,969	11,801	2,168	18.4
Waterford town	15,391	9,100	6,291	69.1
NORWALK, CONN.				
Total	96,756	65,685	31,071	47.3
Norwalk city	67,775	49,460	18,315	37.0
Outside central city	28,981	16,225	12,756	78.6
Fairfield County (part)	96,756	65,685	31,071	47.3
Norwalk city	67,775	49,460	18,315	37.0
Westport town	20,955	11,667	9,288	79.6
Wilton town	8,026	4,558	3,468	76.1
STAMFORD, CONN.				
Total	178,409	134,896	43,513	32.3
Stamford city	92,713	74,293	18,420	24.8
Outside central city	85,696	60,603	25,093	41.4
Fairfield County (part)	178,409	134,896	43,513	32.3
Stamford city	92,713	74,293	18,420	24.8
Darien town	18,437	11,767	6,670	56.7
Greenwich town	53,793	40,835	12,958	31.7
New Canaan town	13,466	8,001	5,465	68.3
WATERBURY, CONN.				
Total	181,638	154,656	26,982	17.4
Waterbury city	107,130	104,477	2,653	2.5
Outside central city	74,508	50,179	24,329	48.5
Litchfield County (part)	20,687	15,595	5,092	32.7
Thomaston town	5,850	4,896	954	19.5
Watertown town	14,837	10,699	4,138	38.7
New Haven County (part)	160,951	139,061	21,890	15.7
Waterbury city	107,130	104,477	2,653	2.5
Naugatuck borough	19,511	17,455	2,056	11.8
Beacon Falls town	2,886	2,067	819	39.6
Cheshire town	13,383	6,295	7,088	112.6
Middlebury town	4,785	3,318	1,467	44.2
Prospect town	4,367	1,896	2,471	130.3
Wolcott town	8,889	3,553	5,336	150.2

Table 12.—POPULATION OF THE STATE AND OF STANDARD METROPOLITAN STATISTICAL AREAS, BY TYPE OF RESIDENCE: 1960

Metropolitan-nonmetropolitan residence	Total	Urban			Rural		
		Total	Central city or cities	Other urban territory	Total	Places of 1,000 to 2,500	Other rural territory
The State	2,535,234	1,985,567	945,331	1,040,236	549,667	44,545	505,122
In standard metropolitan statistical areas	1,966,427	1,699,195	945,331	753,864	267,232	18,856	248,376
Bridgeport	334,576	326,762	156,748	170,014	7,814	...	7,814
Hartford	525,207	428,195	162,178	266,017	97,012	8,322	88,690
Meriden	51,850	51,850	51,850	...	...	...	...
New Britain	129,397	112,639	82,201	30,438	16,758	...	16,758
New Haven	311,681	278,794	152,048	126,746	32,887	2,420	30,467
New London-Groton-Norwich	156,913	102,418	72,688	29,730	54,495	8,114	46,381
Norwalk	96,756	82,270	67,775	14,495	14,486	...	14,486
Stamford	178,409	166,990	92,713	74,277	11,419	...	11,419
Waterbury	181,638	149,277	107,130	42,147	32,361	...	32,361
Not in standard metropolitan statistical areas	568,807	286,372	...	286,372	282,435	25,689	256,746

URBANIZED AREAS—CONNECTICUT

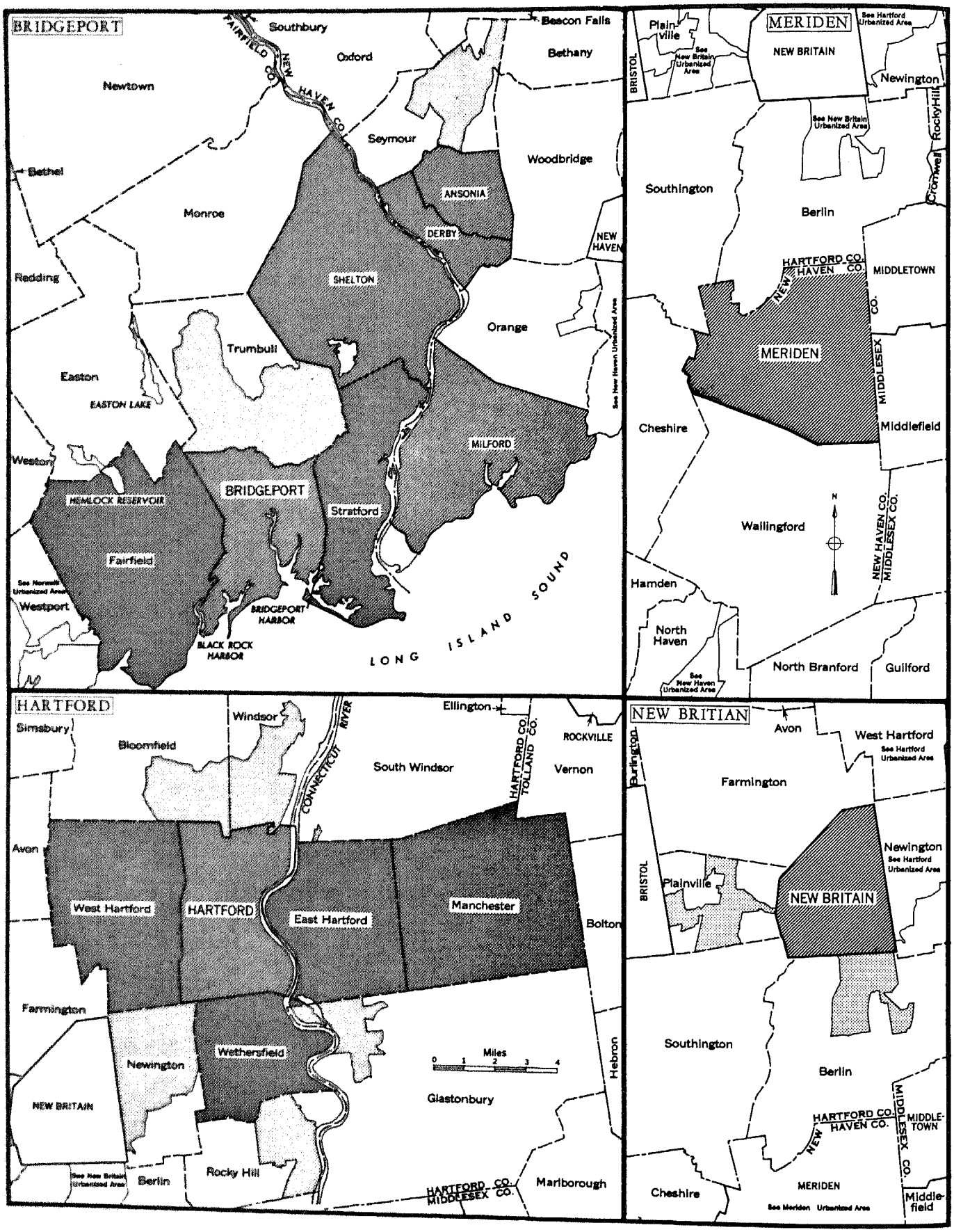

URBANIZED AREAS—CONNECTICUT

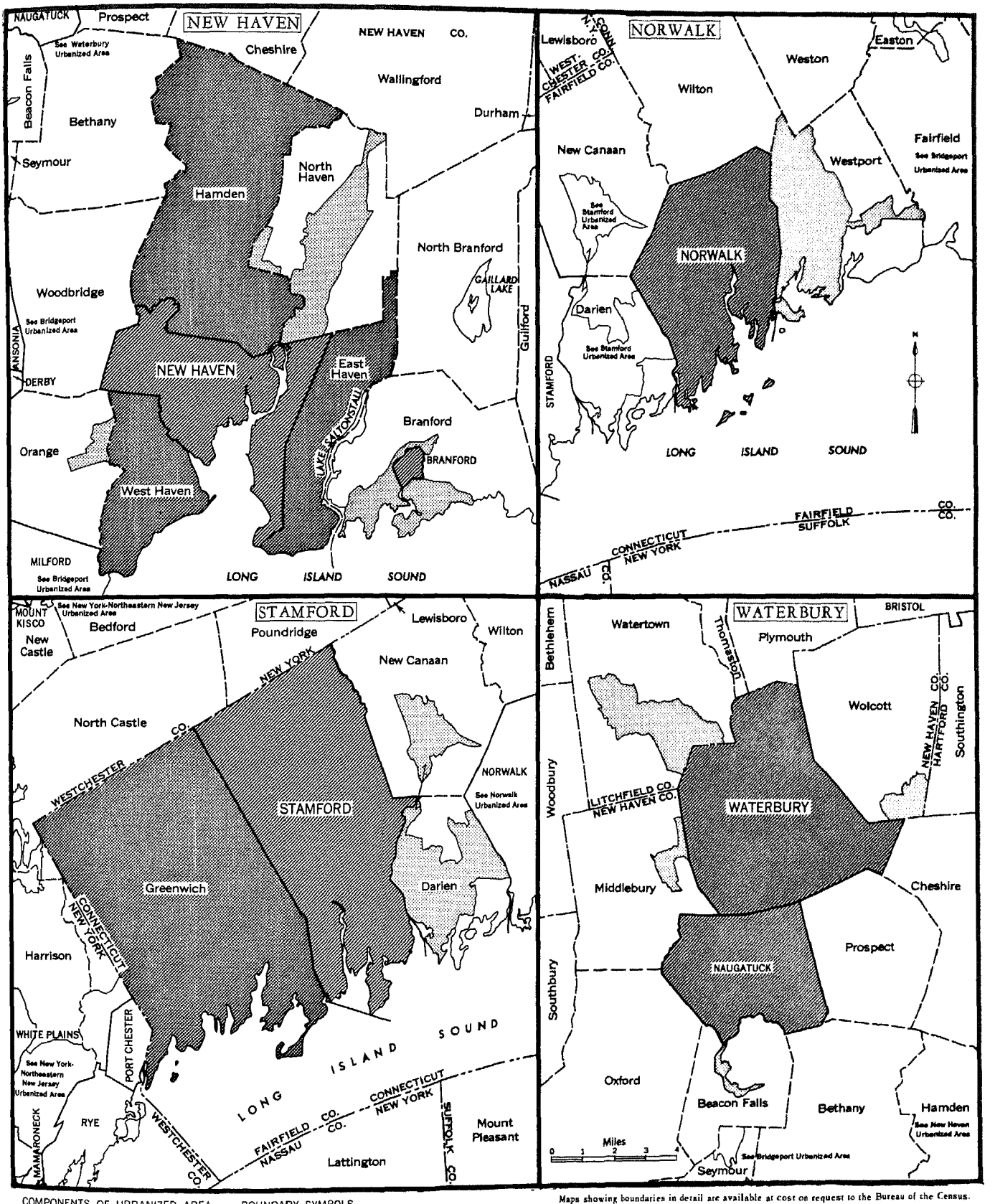

COMPONENTS OF URBANIZED AREA
- Incorporated Places
- Urban Towns
- Other Unincorporated Area

BOUNDARY SYMBOLS
- State Line
- County Line
- Minor Civil Division Line

Maps showing boundaries in detail are available at cost on request to the Bureau of the Census.

☆U. S. GOVERNMENT PRINTING OFFICE: 1961—10431/111