Number of Inhabitants

NUMBER OF INHABITANTS

Illinois

LIST OF TABLES

[Page numbers listed here omit the State prefix number which appears as part of the page number for each page. The prefix for this State is 15]

Table	Page
1.—Population of the State, urban and rural: 1810 to 1960	8
2.—Population in groups of places according to size: 1960 and 1950	8
3.—Population in groups of places according to size: 1900 to 1960	9
4.—Population in incorporated and unincorporated places according to size: 1960	10
5.—Population of incorporated places of 10,000 or more from earliest census to 1960	10
6.—Area and population of counties, urban and rural: 1960 and 1950	14
7.—Population of counties, by minor civil divisions: 1940 to 1960	16
8.—Population of all incorporated places and of unincorporated places of 1,000 or more: 1940 to 1960	30
9.—1960 population of areas annexed between 1950 and 1960 by incorporated places having 2,500 inhabitants or more in 1950	37
10.—Population of urbanized areas: 1960 and 1950	38
11.—Population of standard metropolitan statistical areas: 1960 and 1950	42
11a.-Population of the Chicago-Northwestern Indiana Standard Consolidated Area: 1960 and 1950	42
12.—Population of the State and of standard metropolitan statistical areas, by type of residence: 1960	42

LIST OF MAPS

The State, showing counties, places of 25,000 or more, and standard metropolitan statistical areas	2
The State, showing minor civil divisions	3
Urbanized areas (separate map for each area)	43

ILLINOIS—COUNTIES, PLACES OF 25,000 OR MORE, AND STANDARD METROPOLITAN STATISTICAL AREAS

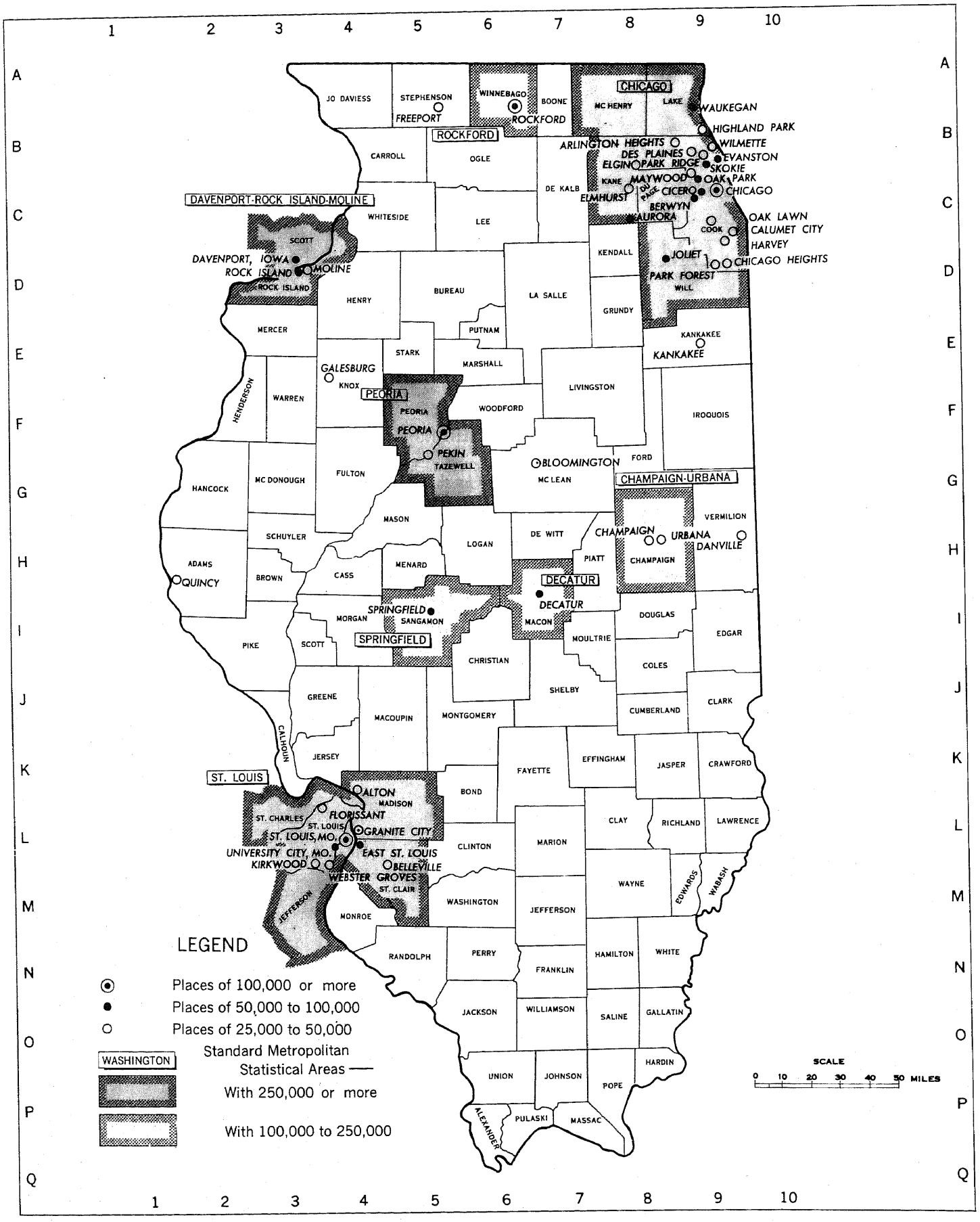

ILLINOIS—SECTION 1

MINOR CIVIL DIVISIONS—TOWNSHIPS AND ELECTION PRECINCTS

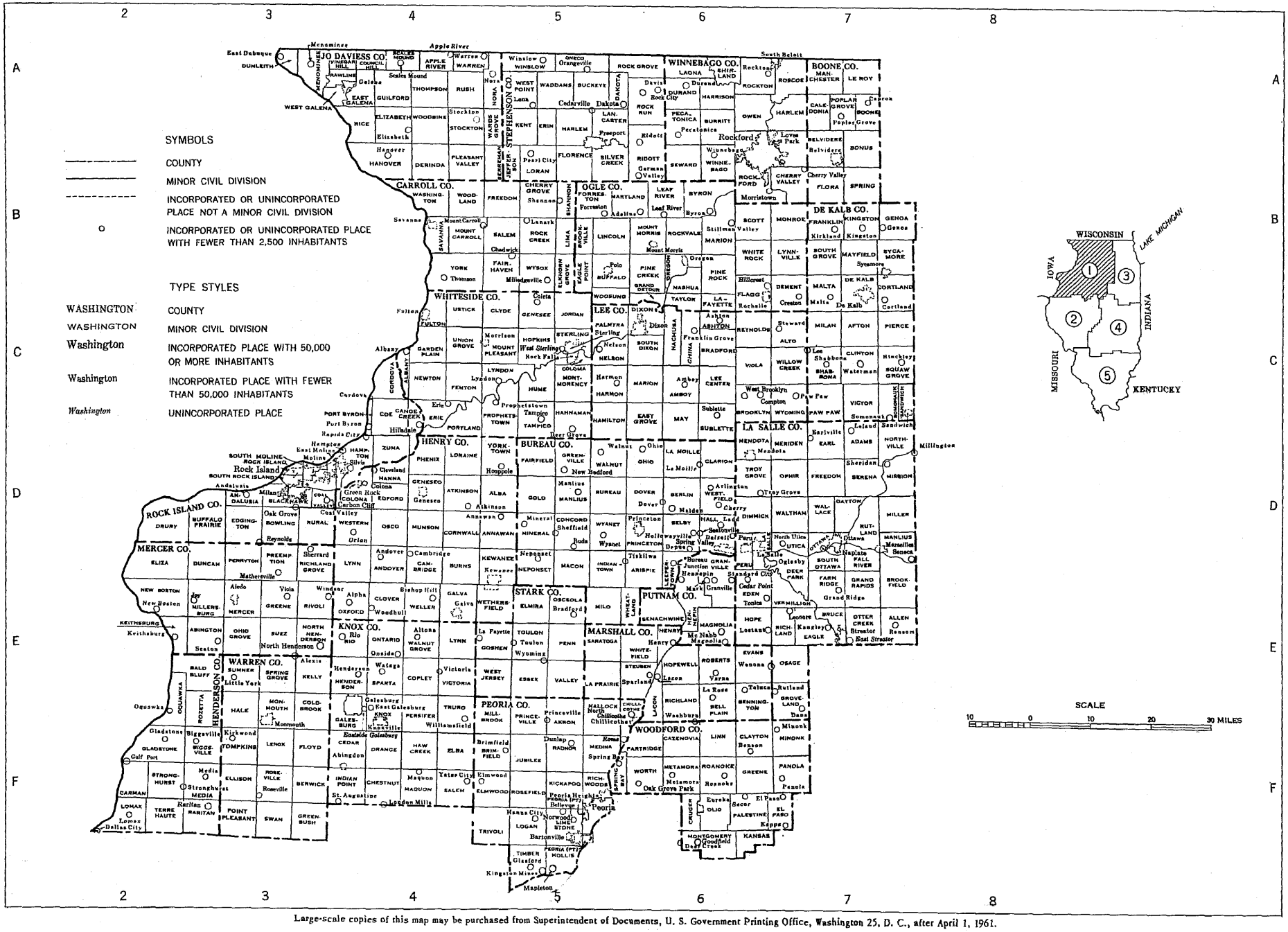

Large-scale copies of this map may be purchased from Superintendent of Documents, U. S. Government Printing Office, Washington 25, D. C., after April 1, 1961.

ILLINOIS—SECTION 2

MINOR CIVIL DIVISIONS—TOWNSHIPS AND ELECTION PRECINCTS

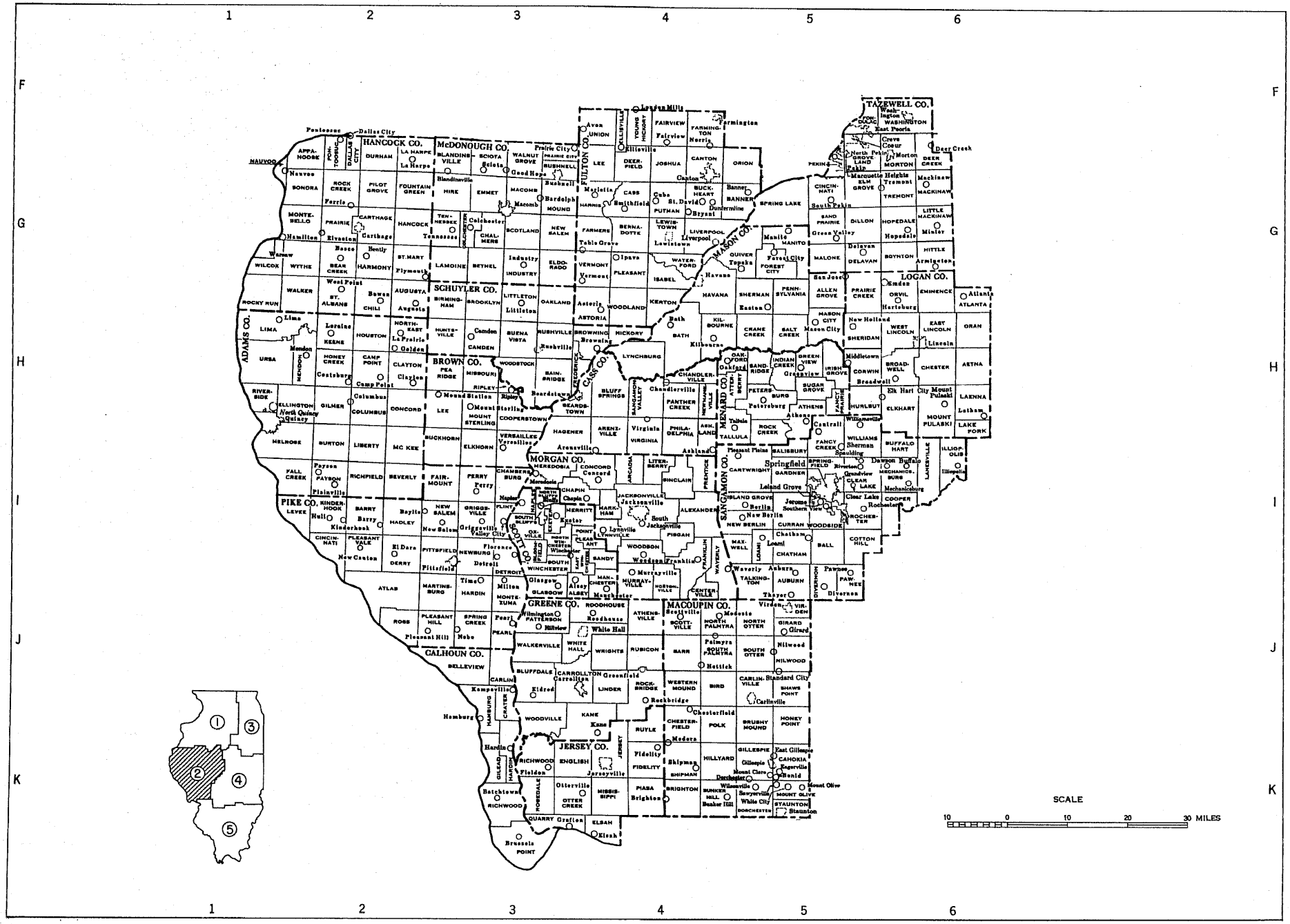

ILLINOIS—SECTION 3

MINOR CIVIL DIVISIONS—TOWNSHIPS AND ELECTION PRECINCTS

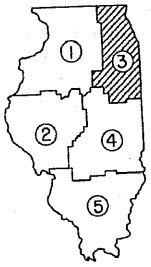

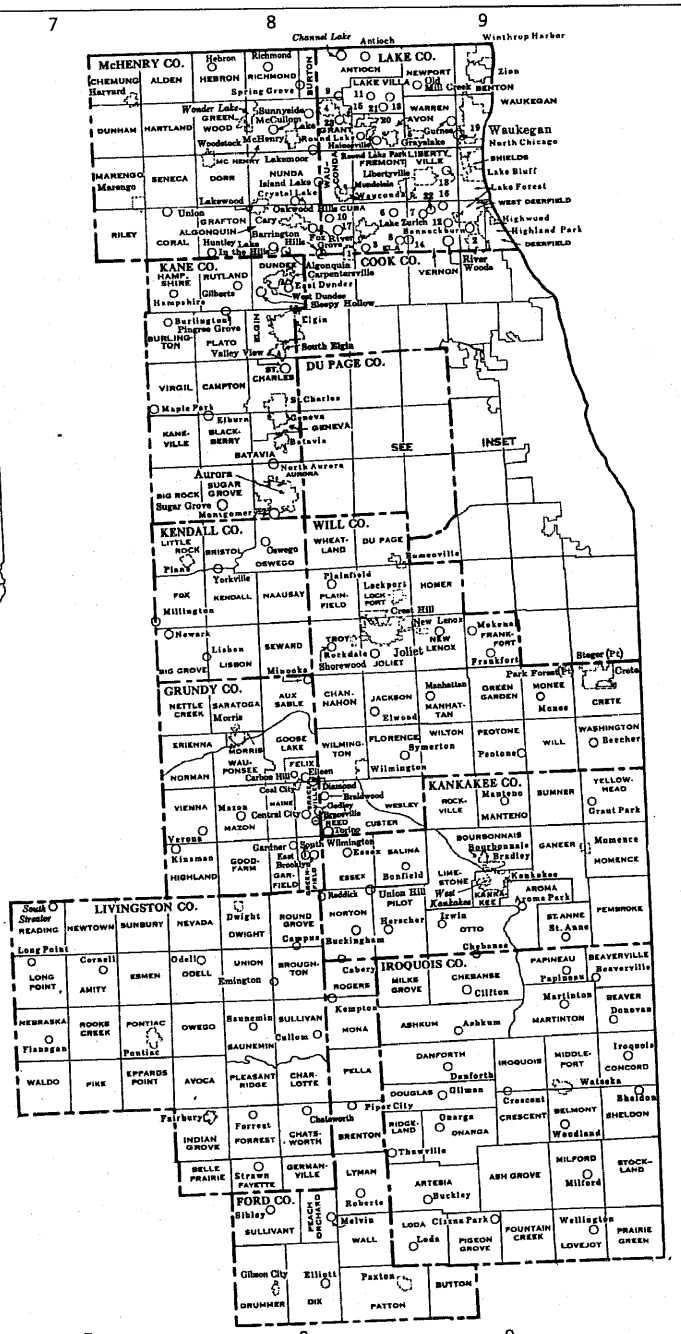

INSET

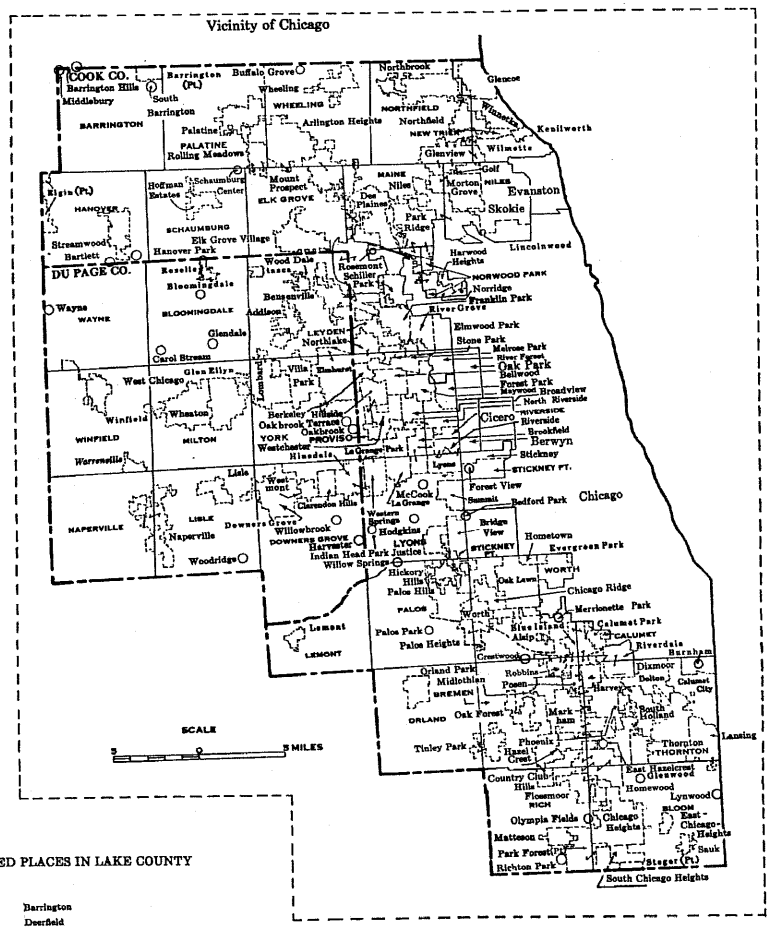

POPULATED PLACES IN LAKE COUNTY

1 Barrington
2 Deerfield
3 Deer Park
4 Fox Lake
5 *Gages Lake*
6 Hawthorn Woods
7 Indian Creek
8 Kildeer
9 *Klondike Lotus Point*
10 Lake Barrington
11 Lake Villa
12 Lincolnshire
13 Lindenhurst
14 Long Grove
15 *Long Lake*
16 Mettawa
17 North Barrington
18 Oak Grove
19 Park
20 Round Lake Beach
21 *Venetian Village*
22 Vernon Hills
23 *Windmere*

SCALE

10 0 10 20 30 MILES

ILLINOIS—SECTIONS 4 AND 5

MINOR CIVIL DIVISIONS—TOWNSHIPS AND ELECTION PRECINCTS

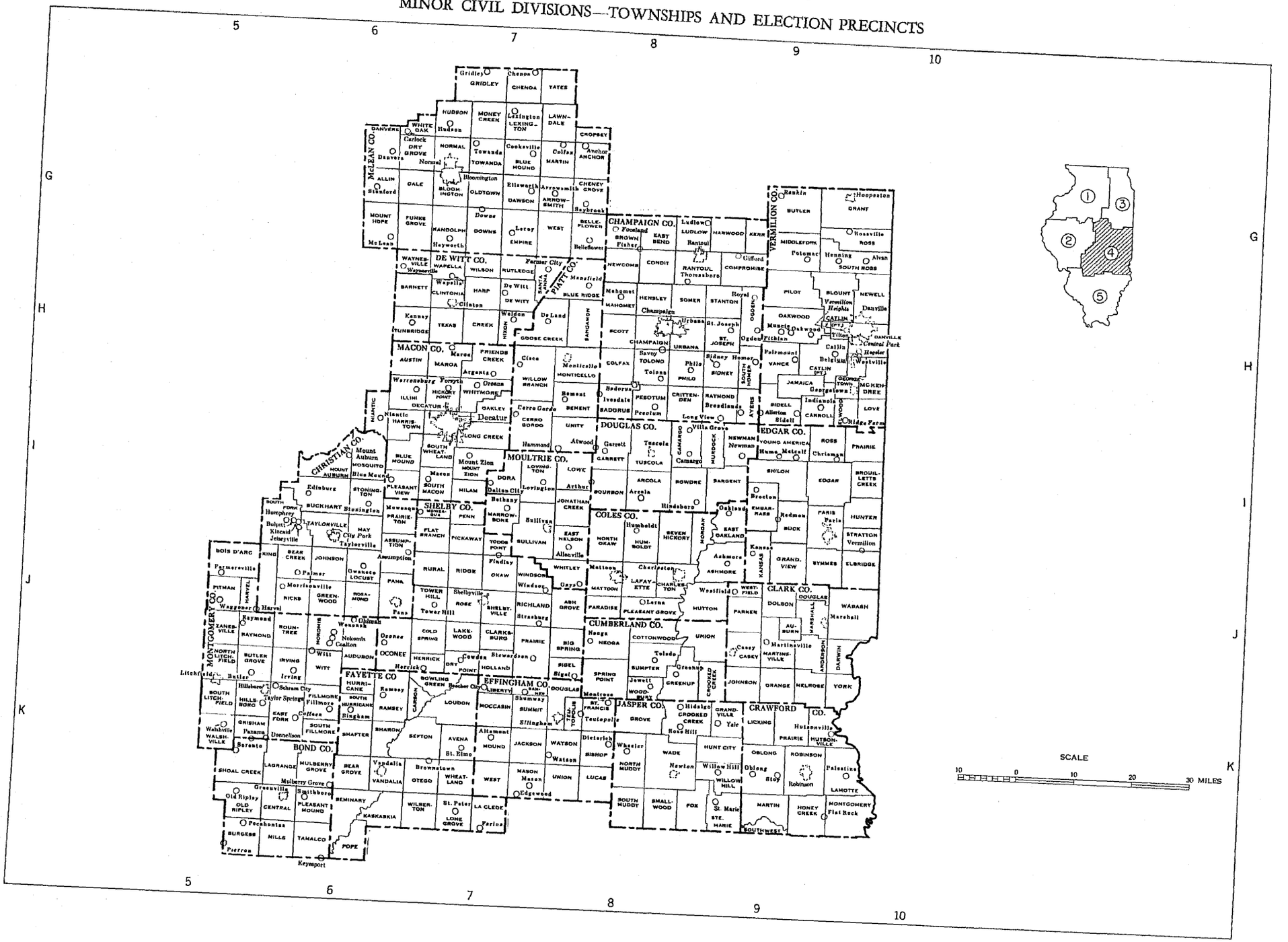

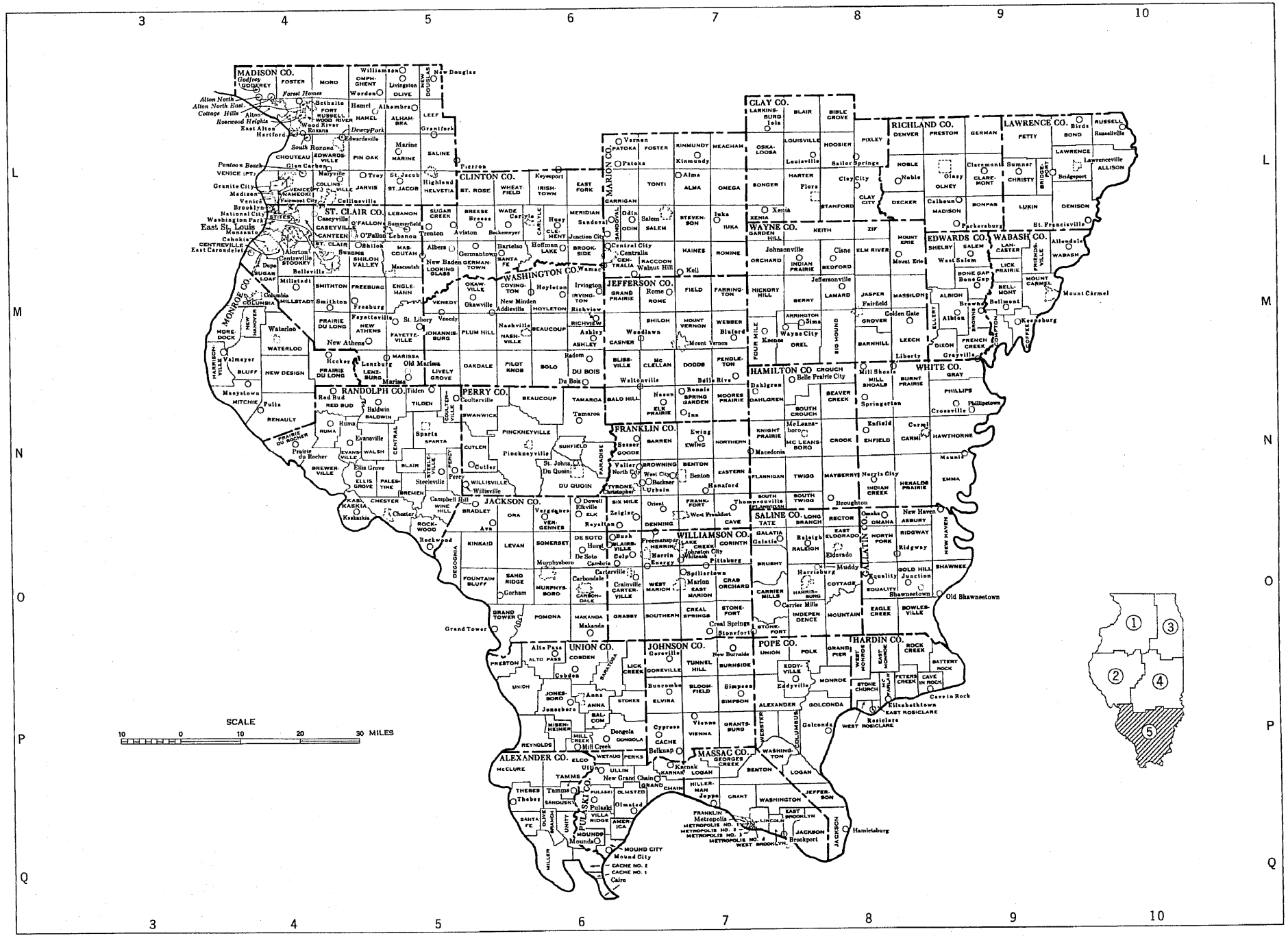
MADISON CO.
ST. CLAIR CO.
CLINTON CO.
WASHINGTON CO.
MONROE CO.
RANDOLPH CO.
PERRY CO.
JEFFERSON CO.
MARION CO.
FRANKLIN CO.
JACKSON CO.
WILLIAMSON CO.
UNION CO.
JOHNSON CO.
ALEXANDER CO.
PULASKI CO.
MASSAC CO.
POPE CO.
HARDIN CO.
SALINE CO.
GALLATIN CO.
WAYNE CO.
HAMILTON CO.
WHITE CO.
CLAY CO.
RICHLAND CO.
LAWRENCE CO.
EDWARDS CO.
WABASH CO.
SCALE
10 0 10 20 30 MILES

Table 1.—POPULATION OF THE STATE, URBAN AND RURAL: 1810 TO 1960

[For description of current and previous urban definitions, see text. Minus sign (-) denotes decrease]

Census date	The State			Urban territory				Rural territory			Percent of total	
	Population	Increase over preceding census		Number of urban places	Population	Increase over preceding census		Population	Increase over preceding census		Urban	Rural
		Number	Percent			Number	Percent		Number	Percent		
Current urban definition:												
1960 (Apr. 1)	10,081,158	1,368,982	15.7	327	[1]8,140,315	1,381,044	20.4	1,940,843	-12,062	-0.6	80.7	19.3
1950 (Apr. 1)	8,712,176	814,935	10.3	258	[2]6,759,271	...	...	1,952,905	...	...	77.6	22.4
Previous urban definition:												
1960 (Apr. 1)	10,081,158	1,368,982	15.7	319	7,650,582	1,163,909	17.9	2,430,576	205,073	9.2	75.9	24.1
1950 (Apr. 1)	8,712,176	814,935	10.3	245	6,486,673	677,023	11.7	2,225,503	137,912	6.6	74.5	25.5
1940 (Apr. 1)	7,897,241	266,587	3.5	208	5,809,650	173,923	3.1	2,087,591	92,664	4.6	73.6	26.4
1930 (Apr. 1)	7,630,654	1,145,374	17.7	192	5,635,727	1,232,050	28.0	1,994,927	-86,676	-4.2	73.9	26.1
1920 (Jan. 1)	6,485,280	846,689	15.0	171	4,403,677	923,742	26.5	2,081,603	-77,053	-3.6	67.9	32.1
1910 (Apr. 15)	5,638,591	817,041	16.9	145	3,479,935	863,567	33.0	2,158,656	-46,526	-2.1	61.7	38.3
1900 (June 1)	4,821,550	995,198	26.0	114	2,616,368	897,196	52.2	2,205,182	98,002	4.7	54.3	45.7
1890 (June 1)	3,826,352	748,481	24.3	79	1,719,172	778,668	82.8	2,107,180	-30,187	-1.4	44.9	55.1
1880 (June 1)	3,077,871	537,980	21.2	69	940,504	344,462	57.8	2,137,367	193,518	10.0	30.6	69.4
1870 (June 1)	2,539,891	827,940	48.4	47	596,042	350,497	142.7	1,943,849	477,443	32.6	23.5	76.5
1860 (June 1)	1,711,951	860,481	101.1	23	245,545	181,118	281.1	1,466,406	679,363	86.3	14.3	85.7
1850 (June 1)	851,470	375,287	78.8	9	64,427	54,820	570.6	787,043	320,467	68.7	7.6	92.4
1840 (June 1)	476,183	318,738	202.4	3	9,607	9,607	...	466,576	309,131	196.3	2.0	98.0
1830 (June 1)	157,445	102,234	185.2	...	...	...	...	157,445	102,234	185.2	...	100.0
1820 (Aug. 7)	55,211	42,929	349.5	...	...	...	...	55,211	42,929	349.5	...	100.0
1810 (Aug. 6)	[3]12,282	...	...	...	...	...	...	12,282	...	...	...	100.0

[1] 1960 figure includes 461,738 persons in urban territory outside urban places.
[2] 1950 figure includes 220,886 persons in urban territory outside urban places.
[3] Population of Illinois Territory, which comprised the area now constituting the State of Illinois, almost all of Wisconsin, the western part of the Upper Peninsula of Michigan, and the northeastern part of Minnesota.

Table 2.—POPULATION IN GROUPS OF PLACES ACCORDING TO SIZE: 1960 AND 1950

[Percent not shown where less than 0.1]

Type of area and size of place	1960				1950			
	Number of places	Population	Percent of total population	Percent of total	Number of places	Population	Percent of total population	Percent of total
The State	...	10,081,158	100.0	...	...	8,712,176	100.0	...
URBAN								
Total	([1])	8,140,315	80.7	100.0	([2])	6,759,271	77.6	100.0
Within urbanized areas	...	6,718,955	66.6	82.5	...	5,344,612	61.3	79.1
Central cities, total	11	4,243,487	42.1	52.1	7	4,059,749	46.6	60.1
Cities of 1,000,000 or more	1	3,550,404	35.2	43.6	1	3,620,962	41.6	53.6
Cities of 500,000 to 1,000,000	...	...	...	...	...	...	...	...
Cities of 250,000 to 500,000	...	...	...	...	...	...	...	...
Cities of 100,000 to 250,000	2	229,868	2.3	2.8	1	111,856	1.3	1.7
Cities of 50,000 to 100,000	5	343,633	3.4	4.2	3	240,824	2.8	3.6
Cities under 50,000	3	119,582	1.2	1.5	2	86,107	1.0	1.3
Urban fringes, total	...	2,475,468	24.6	30.4	...	1,284,863	14.7	19.0
Places of 2,500 or more	136	2,013,730	20.0	24.7	85	1,063,977	12.2	15.7
Places of 100,000 or more	...	...	...	...	...	...	...	...
Places of 50,000 to 100,000	7	460,525	4.6	5.7	5	338,289	3.9	5.0
Places of 25,000 to 50,000	14	436,747	4.3	5.4	3	89,659	1.0	1.3
Places of 10,000 to 25,000	47	747,309	7.4	9.2	21	326,832	3.8	4.8
Places of 5,000 to 10,000	36	257,690	2.6	3.2	29	214,031	2.5	3.2
Places of 2,500 to 5,000	32	111,459	1.1	1.4	27	95,166	1.1	1.4
Places under 2,500	39	54,280	0.5	0.7	49	67,219	0.8	1.0
Places of 2,000 to 2,500	10	22,335	0.2	0.3	10	22,410	0.3	0.3
Places of 1,500 to 2,000	8	13,539	0.1	0.2	10	17,582	0.2	0.3
Places of 1,000 to 1,500	10	12,884	0.1	0.2	14	18,193	0.2	0.3
Places under 1,000	11	5,522	0.1	0.1	15	9,034	0.1	0.1
Other urban territory	...	407,458	4.0	5.0	...	153,667	1.8	2.3
Outside urbanized areas	180	1,421,360	14.1	17.5	166	1,414,659	16.2	20.9
Places of 25,000 or more	9	334,097	3.3	4.1	11	428,217	4.9	6.3
Places of 10,000 to 25,000	27	397,912	3.9	4.9	25	357,946	4.1	5.3
Places of 5,000 to 10,000	50	363,660	3.6	4.5	52	362,941	4.2	5.4
Places of 2,500 to 5,000	94	325,691	3.2	4.0	78	265,555	3.0	3.9
RURAL								
Total	...	1,940,843	19.3	100.0	...	1,952,905	22.4	100.0
Places of 1,000 to 2,500	220	335,770	3.3	17.3	209	319,066	3.6	16.4
Places of 2,000 to 2,500	38	83,578	0.8	4.3	36	79,779	0.9	4.1
Places of 1,500 to 2,000	66	112,692	1.1	5.8	57	97,085	1.1	5.0
Places of 1,000 to 1,500	116	139,500	1.4	7.2	116	142,202	1.6	7.3
Other rural territory	...	1,605,073	15.9	82.7	...	1,633,839	18.8	83.7
URBANIZED AREAS								
Total	11	6,718,955	66.6	100.0	7	5,344,612	61.3	100.0
Areas of 1,000,000 or more	2	5,756,562	57.1	85.7	2	4,783,675	54.9	89.5
Areas of 500,000 to 1,000,000	...	...	...	...	...	...	...	...
Areas of 250,000 to 500,000	...	...	...	...	...	...	...	...
Areas of 100,000 to 250,000	5	707,259	7.0	10.5	3	389,853	4.5	7.3
Areas under 100,000	4	255,134	2.5	3.8	2	171,084	2.0	3.2

[1] There were 327 places of 2,500 or more.
[2] There were 258 places of 2,500 or more.

Table 3.—POPULATION IN GROUPS OF PLACES ACCORDING TO SIZE: 1900 TO 1960

Subject and size of place	1960		1950		1940	1930	1920	1910	1900
	Current urban definition	Previous urban definition	Current urban definition	Previous urban definition					
NUMBER OF PLACES									
Urban territory	366	319	307	245	208	192	171	145	114
Places of 2,500 or more	327	319	258	245	208	192	171	145	114
Places of 1,000,000 or more	1	1	1	1	1	1	1	1	1
Places of 500,000 to 1,000,000	...	...	...	...	...	...	...	...	...
Places of 250,000 to 500,000	...	...	...	...	...	...	...	...	...
Places of 100,000 to 250,000	2	2	1	1	1	1	...	...	...
Places of 50,000 to 100,000	12	12	10	10	7	7	4	3	1
Places of 25,000 to 50,000	26	26	14	14	14	15	12	8	5
Places of 10,000 to 25,000	74	74	46	46	36	34	27	20	19
Places of 5,000 to 10,000	86	86	81	78	61	56	47	41	27
Places of 2,500 to 5,000	126	118	105	95	88	78	80	72	61
Places under 2,500	39	...	49	...	...	...	...	...	...
Rural territory	909	928	883	912	932	937	940	922	821
Places of 1,000 to 2,500	220	228	209	223	218	211	229	222	204
Places under 1,000	689	700	674	689	714	726	711	700	617
Cumulative summary:									
Places of 1,000,000 or more	1	1	1	1	1	1	1	1	1
Places of 500,000 or more	1	1	1	1	1	1	1	1	1
Places of 250,000 or more	1	1	1	1	1	1	1	1	1
Places of 100,000 or more	3	3	2	2	2	2	1	1	1
Places of 50,000 or more	15	15	12	12	9	9	5	4	2
Places of 25,000 or more	41	41	26	26	23	24	17	12	7
Places of 10,000 or more	115	115	72	72	59	58	44	32	26
Places of 5,000 or more	201	201	153	150	120	114	91	73	53
Places of 2,500 or more	327	319	258	245	208	192	171	145	114
POPULATION									
Urban territory	8,140,315	7,650,582	6,759,271	6,486,673	5,809,650	5,635,727	4,403,677	3,479,935	2,616,368
Places of 2,500 or more	7,678,577	7,650,582	6,538,385	6,486,673	5,809,650	5,635,727	4,403,677	3,479,935	2,616,368
Places of 1,000,000 or more	3,550,404	3,550,404	3,620,962	3,620,962	3,396,808	3,376,438	2,701,705	2,185,283	1,698,575
Places of 500,000 to 1,000,000	...	...	...	...	...	...	...	...	...
Places of 250,000 to 500,000	...	...	...	...	...	...	...	...	...
Places of 100,000 to 250,000	229,868	229,868	111,856	111,856	105,087	104,969	...	...	...
Places of 50,000 to 100,000	804,158	804,158	681,290	681,290	491,170	483,507	267,722	177,175	56,100
Places of 25,000 to 50,000	890,426	890,426	501,806	501,806	513,383	521,527	432,588	257,220	160,470
Places of 10,000 to 25,000	1,145,221	1,145,221	684,778	684,778	551,334	482,439	406,143	331,285	319,195
Places of 5,000 to 10,000	621,350	621,350	576,972	556,314	442,945	393,926	324,046	286,079	182,236
Places of 2,500 to 5,000	437,150	409,155	360,721	329,667	308,923	272,921	271,473	242,893	199,792
Places under 2,500	54,280	...	67,219	...	...	...	...	...	...
Other urban territory	407,458	...	153,667	...	...	...	...	...	...
Rural territory	1,940,843	2,430,576	1,952,905	2,225,503	2,087,591	1,994,927	2,081,603	2,158,656	2,205,182
Places of 1,000 to 2,500	335,770	353,025	319,066	347,045	338,459	327,745	351,142	347,968	313,637
Places under 1,000	294,389	299,911	304,314	313,348	325,360	323,523	329,598	327,534	293,160
Other rural territory	1,310,684	1,777,640	1,329,525	1,565,110	1,423,772	1,343,659	1,400,863	1,483,154	1,598,385
Cumulative summary:									
Places of 1,000,000 or more	3,550,404	3,550,404	3,620,962	3,620,962	3,396,808	3,376,438	2,701,705	2,185,283	1,698,575
Places of 500,000 or more	3,550,404	3,550,404	3,620,962	3,620,962	3,396,808	3,376,438	2,701,705	2,185,283	1,698,575
Places of 250,000 or more	3,550,404	3,550,404	3,620,962	3,620,962	3,396,808	3,376,438	2,701,705	2,185,283	1,698,575
Places of 100,000 or more	3,780,272	3,780,272	3,732,818	3,732,818	3,501,895	3,481,407	2,701,705	2,185,283	1,698,575
Places of 50,000 or more	4,584,430	4,584,430	4,414,108	4,414,108	3,993,065	3,964,914	2,969,427	2,362,458	1,754,675
Places of 25,000 or more	5,474,856	5,474,856	4,915,914	4,915,914	4,506,448	4,486,441	3,402,015	2,619,678	1,915,145
Places of 10,000 or more	6,620,077	6,620,077	5,600,692	5,600,692	5,057,782	4,968,880	3,808,158	2,950,963	2,234,340
Places of 5,000 or more	7,241,427	7,241,427	6,177,664	6,157,006	5,500,727	5,362,806	4,132,204	3,237,042	2,416,576
Places of 2,500 or more	7,678,577	7,650,582	6,538,385	6,486,673	5,809,650	5,635,727	4,403,677	3,479,935	2,616,368
PERCENT OF TOTAL POPULATION									
Urban territory	80.7	75.9	77.6	74.5	73.6	73.9	67.9	61.7	54.3
Places of 2,500 or more	76.2	75.9	75.0	74.5	73.6	73.9	67.9	61.7	54.3
Places of 1,000,000 or more	35.2	35.2	41.6	41.6	43.0	44.2	41.7	38.8	35.2
Places of 500,000 to 1,000,000	...	...	...	...	...	...	...	...	...
Places of 250,000 to 500,000	...	...	...	...	...	...	...	...	...
Places of 100,000 to 250,000	2.3	2.3	1.3	1.3	1.3	1.4	...	...	...
Places of 50,000 to 100,000	8.0	8.0	7.8	7.8	6.2	6.3	4.1	3.1	1.2
Places of 25,000 to 50,000	8.8	8.8	5.8	5.8	6.5	6.8	6.7	4.6	3.3
Places of 10,000 to 25,000	11.4	11.4	7.9	7.9	7.0	6.3	6.3	5.9	6.6
Places of 5,000 to 10,000	6.2	6.2	6.6	6.4	5.6	5.2	5.0	5.1	3.8
Places of 2,500 to 5,000	4.3	4.1	4.1	3.8	3.9	3.6	4.2	4.3	4.1
Places under 2,500	0.5	...	0.8	...	...	...	...	...	...
Other urban territory	4.0	...	1.8	...	...	...	...	...	...
Rural territory	19.3	24.1	22.4	25.5	26.4	26.1	32.1	38.3	45.7
Places of 1,000 to 2,500	3.3	3.5	3.7	4.0	4.3	4.3	5.4	6.2	6.5
Places under 1,000	2.9	3.0	3.5	3.6	4.1	4.2	5.1	5.8	6.1
Other rural territory	13.0	17.6	15.3	18.0	18.0	17.6	21.6	26.3	33.2
Cumulative summary:									
Places of 1,000,000 or more	35.2	35.2	41.6	41.6	43.0	44.2	41.7	38.8	35.2
Places of 500,000 or more	35.2	35.2	41.6	41.6	43.0	44.2	41.7	38.8	35.2
Places of 250,000 or more	35.2	35.2	41.6	41.6	43.0	44.2	41.7	38.8	35.2
Places of 100,000 or more	37.5	37.5	42.8	42.8	44.3	45.6	41.7	38.8	35.2
Places of 50,000 or more	45.5	45.5	50.7	50.7	50.6	52.0	45.8	41.9	36.4
Places of 25,000 or more	54.3	54.3	56.4	56.4	57.1	58.8	52.5	46.5	39.7
Places of 10,000 or more	65.7	65.7	64.3	64.3	64.0	65.1	58.7	52.3	46.3
Places of 5,000 or more	71.8	71.8	70.9	70.7	69.7	70.3	63.7	57.4	50.1
Places of 2,500 or more	76.2	75.9	75.0	74.5	73.6	73.9	67.9	61.7	54.3

Table 4.—POPULATION IN INCORPORATED AND UNINCORPORATED PLACES ACCORDING TO SIZE: 1960

Size of place and urban-rural classification	All places		Incorporated places		Unincorporated places	
	Number	Population	Number	Population	Number	Population
Total	1,275	8,363,016	1,247	8,303,518	28	59,498
500,000 or more	1	3,550,404	1	3,550,404	...	...
250,000 to 500,000	...	...	...	...	...	...
100,000 to 250,000	2	229,868	2	229,868	...	...
50,000 to 100,000	12	804,158	12	804,158	...	...
25,000 to 50,000	26	890,426	26	890,426	...	...
20,000 to 25,000	14	305,160	14	305,160	...	...
10,000 to 20,000	60	840,061	60	840,061	...	...
5,000 to 10,000	86	621,350	86	621,350	...	...
2,500 to 5,000	126	437,150	118	409,155	8	27,995
2,000 to 2,500	48	105,913	44	97,538	4	8,375
1,500 to 2,000	74	126,231	67	114,362	7	11,869
1,000 to 1,500	126	152,384	117	141,125	9	11,259
500 to 1,000	239	170,537	239	170,537	...	...
200 to 500	332	111,344	332	111,344	...	...
Under 200	129	18,030	129	18,030	...	...
In urbanized areas	186	6,311,497	186	6,311,497	...	...
500,000 or more	1	3,550,404	1	3,550,404	...	...
250,000 to 500,000	...	...	...	...	...	...
100,000 to 250,000	2	229,868	2	229,868	...	...
50,000 to 100,000	12	804,158	12	804,158	...	...
25,000 to 50,000	17	556,329	17	556,329	...	...
20,000 to 25,000	12	261,354	12	261,354	...	...
10,000 to 20,000	35	485,955	35	485,955	...	...
In urbanized areas—Con.						
5,000 to 10,000	36	257,690	36	257,690	...	...
2,500 to 5,000	32	111,459	32	111,459	...	...
2,000 to 2,500	10	22,335	10	22,335	...	...
1,500 to 2,000	8	13,539	8	13,539	...	...
1,000 to 1,500	10	12,884	10	12,884	...	...
500 to 1,000	4	3,390	4	3,390	...	...
200 to 500	5	1,858	5	1,858	...	...
Under 200	2	274	2	274	...	...
Other urban territory	180	1,421,360	172	1,393,365	8	27,995
25,000 to 50,000	9	334,097	9	334,097	...	...
20,000 to 25,000	2	43,806	2	43,806	...	...
10,000 to 20,000	25	354,106	25	354,106	...	...
5,000 to 10,000	50	363,660	50	363,660	...	...
2,500 to 5,000	94	325,691	86	297,696	8	27,995
Rural territory	909	630,159	889	598,656	20	31,503
2,000 to 2,500	38	83,578	34	75,203	4	8,375
1,500 to 2,000	66	112,692	59	100,823	7	11,869
1,000 to 1,500	116	139,500	107	128,241	9	11,259
500 to 1,000	235	167,147	235	167,147	...	...
200 to 500	327	109,486	327	109,486	...	...
Under 200	127	17,756	127	17,756	...	...

Table 5.—POPULATION OF INCORPORATED PLACES OF 10,000 OR MORE FROM EARLIEST CENSUS TO 1960

[Minus sign (-) denotes decrease]

Incorporated place and census year	Population	Increase over preceding census	
		Number	Percent
ALTON CITY:			
1960	43,047	10,497	32.2
1950	32,550	1,295	4.1
1940	31,255	1,104	3.7
1930	30,151	5,469	22.2
1920	24,682	7,154	40.8
1910	17,528	3,318	23.3
1900	14,210	3,916	38.0
1890	10,294	1,319	14.7
1880	8,975	310	3.6
1870	8,665	2,333	36.8
1860	6,332	2,747	76.6
1850	3,585	1,245	53.2
1840	2,340	...	...
ARLINGTON HEIGHTS VILLAGE:			
1960	27,878	19,110	218.0
1950	8,768	3,100	54.7
1940	5,668	671	13.4
1930	4,997	2,747	122.1
1920	2,250	307	15.8
1910	1,943	563	40.8
1900	1,380	-44	-3.1
1890	1,424	...	...
AURORA CITY:			
1960	63,715	13,139	26.0
1950	50,576	3,406	7.2
1940	47,170	581	1.2
1930	46,589	10,192	28.0
1920	36,397	6,590	22.1
1910	29,807	5,660	23.4
1900	24,147	4,459	22.6
1890	19,688	7,815	65.8
1880	11,873	711	6.4
1870	11,162	5,151	85.7
1860	6,011	...	...
BELLEVILLE CITY:			
1960	37,264	4,543	13.9
1950	32,721	4,316	15.2
1940	28,405	-20	-0.1
1930	28,425	3,602	14.5
1920	24,823	3,701	17.5
1910	21,122	3,638	20.8
1900	17,484	2,123	13.8
1890	15,361	4,678	43.8
1880	10,683	2,537	31.1
1870	8,146	626	8.3
1860	7,520	4,579	155.7
1850	2,941	...	...
BELLWOOD VILLAGE:			
1960	20,729	11,983	137.0
1950	8,746	3,526	67.5
1940	5,220	229	4.6
1930	4,991	3,110	165.3
1920	1,881	938	99.5
1910	943	...	...
BELVIDERE CITY:			
1960	11,223	1,801	19.1
1950	9,422	1,328	16.4
1940	8,094	-29	-0.4
1930	8,123	319	4.1
1920	7,804	551	7.6
1910	7,253	316	4.6
1900	6,937	3,070	79.4
1890	3,867	916	31.0
1880	2,951	-280	-8.7
1870	3,231	785	32.1
1860	2,446	1,443	143.9
1850	1,003	...	...
BERWYN CITY:			
1960	54,224	2,944	5.7
1950	51,280	2,829	5.8
1940	48,451	1,424	3.0
1930	47,027	32,877	232.3
1920	14,150	8,309	142.3
1910	5,841	...	...
BLOOMINGTON CITY:			
1960	36,271	2,108	6.2
1950	34,163	1,295	3.9
1940	32,868	1,938	6.3
1930	30,930	2,205	7.7
1920	28,725	2,957	11.5
1910	25,768	2,482	10.7
1900	23,286	2,802	13.7
1890	20,484	3,304	19.2
1880	17,180	2,590	17.8
1870	14,590	7,515	106.2
1860	7,075	5,481	343.9
1850	1,594	...	...
BLUE ISLAND CITY:			
1960	19,618	1,996	11.3
1950	17,622	984	5.9
1940	16,638	104	0.6
1930	16,534	5,110	44.7
1920	11,424	3,381	42.0
1910	8,043	1,929	31.6
1900	6,114	2,785	83.7
1890	3,329	1,787	115.9
1880	1,542	...	...
BROOKFIELD VILLAGE:			
1960	20,429	4,957	32.0
1950	15,472	4,655	43.0
1940	10,817	782	7.8
1930	10,035	6,446	179.6
1920	3,589	1,403	64.2
1910	2,186	1,075	96.8
1900	1,111	...	...
CAHOKIA VILLAGE:			
1960	15,829	15,035	1,893.6
1950	794	329	70.8
1940	465	179	62.6
1930	286	...	...
CALUMET CITY:			
1960	25,000	9,201	58.2
1950	15,799	2,558	19.3
1940	13,241	943	7.7
1930	12,298	4,806	64.1
1920	7,492	2,544	51.4
1910	4,948	2,013	68.6
1900	2,935	...	...
CANTON CITY:			
1960	13,588	1,661	13.9
1950	11,927	350	3.0
1940	11,577	-141	-1.2
1930	11,718	790	7.2
1920	10,928	475	4.5
1910	10,453	3,889	59.2
1900	6,564	960	17.1
1890	5,604	1,842	49.0
1880	3,762	454	13.7
1870	3,308	935	39.4
1860	2,373	805	51.3
1850	1,568	806	105.8
1840	762	...	...
CARBONDALE CITY:			
1960	14,670	3,749	34.3
1950	10,921	2,371	27.7
1940	8,550	1,022	13.6
1930	7,528	1,261	20.1
1920	6,267	856	15.8
1910	5,411	2,093	63.1
1900	3,318	936	39.3
1890	2,382	169	7.6
1880	2,213	...	...
CARPENTERSVILLE VILLAGE:			
1960	17,424	15,901	1,044.1
1950	1,523	234	18.2
1940	1,289	-172	-11.8
1930	1,461	425	41.0
1920	1,036	-92	-8.2
1910	1,128	126	12.6
1900	1,002	248	32.9
1890	754	406	116.7
1880	348	...	...
CENTRALIA CITY:			
1960	13,904	41	0.3
1950	13,863	-2,480	-15.2
1940	16,343	3,760	29.9
1930	12,583	92	0.7
1920	12,491	2,811	29.0
1910	9,680	2,959	44.0
1900	6,721	1,958	41.1
1890	4,763	1,142	31.5
1880	3,621	431	13.5
1870	3,190	...	...
CENTREVILLE CITY:			
1960	12,769	...	...

Table 5.—POPULATION OF INCORPORATED PLACES OF 10,000 OR MORE FROM EARLIEST CENSUS TO 1960—Con.

[Minus sign (-) denotes decrease]

Incorporated place and census year	Population	Increase over preceding census	
		Number	Percent
CHAMPAIGN CITY:			
1960	49,583	10,020	25.3
1950	39,563	16,261	69.8
1940	23,302	2,954	14.5
1930	20,348	4,475	28.2
1920	15,873	3,452	27.8
1910	12,421	3,323	36.5
1900	9,098	3,259	55.8
1890	5,839	736	14.4
1880	5,103	478	10.3
1870	4,625	2,898	167.8
1860	1,727	...	...
CHARLESTON CITY:			
1960	10,505	1,341	14.6
1950	9,164	967	11.8
1940	8,197	185	2.3
1930	8,012	1,397	21.1
1920	6,615	731	12.4
1910	5,884	396	7.2
1900	5,488	1,353	32.7
1890	4,135	1,268	44.2
1880	2,867	18	0.6
1870	2,849	...	...
1860	(1)	...	...
1850	849	...	...
CHICAGO CITY:			
1960	3,550,404	-70,558	-1.9
1950	3,620,962	224,154	6.6
1940	3,396,808	20,370	0.6
1930	3,376,438	674,733	25.0
1920	2,701,705	516,422	23.6
1910	2,185,283	486,708	28.7
1900	1,698,575	598,725	54.4
1890	1,099,850	596,665	118.6
1880	503,185	204,208	68.3
1870	298,977	186,805	166.5
1860	[2]112,172	82,209	274.4
1850	29,963	25,493	570.3
1840	4,470	...	...
CHICAGO HEIGHTS CITY:			
1960	34,331	9,780	39.8
1950	24,551	2,090	9.3
1940	22,461	140	0.6
1930	22,321	2,668	13.6
1920	19,653	5,128	35.3
1910	14,525	9,425	184.8
1900	5,100	...	...
CICERO TOWN:			
1960	69,130	1,586	2.3
1950	67,544	2,832	4.4
1940	64,712	-1,890	-2.8
1930	66,602	21,607	48.0
1920	44,995	30,438	209.1
1910	14,557	-1,753	-10.7
1900	16,310	6,106	59.8
1890	10,204	5,022	96.9
1880	5,182	3,637	235.4
1870	1,545	273	21.5
1860	1,272	...	...
COLLINSVILLE CITY:			
1960	14,217	2,355	19.9
1950	11,862	2,095	21.4
1940	9,767	532	5.8
1930	9,235	-518	-5.3
1920	9,753	2,275	30.4
1910	7,478	3,457	86.0
1900	4,021	523	15.0
1890	3,498	611	21.2
1880	2,887	...	...
DANVILLE CITY:			
1960	41,856	3,992	10.5
1950	37,864	945	2.6
1940	36,919	154	0.4
1930	36,765	2,989	8.8
1920	33,776	5,905	21.2
1910	27,871	11,517	70.4
1900	16,354	4,863	42.3
1890	11,491	3,758	48.6
1880	7,733	2,982	62.8
1870	4,751	3,119	191.1
1860	1,632	896	121.7
1850	736	233	46.3
1840	503	...	...
DECATUR CITY:			
1960	78,004	11,735	17.7
1950	66,269	6,964	11.7
1940	59,305	1,795	3.1
1930	57,510	13,692	31.2
1920	43,818	12,678	40.7
1910	31,140	10,386	50.0
1900	20,754	3,913	23.2
DECATUR CITY--Con.			
1890	16,841	7,294	76.4
1880	9,547	2,386	33.3
1870	7,161	3,322	86.5
1860	3,839	...	...
DEERFIELD VILLAGE:			
1960	11,786	8,498	258.5
1950	3,288	1,005	44.0
1940	2,283	431	23.3
1930	1,852	1,242	203.6
1920	610	134	28.2
1910	476	...	...
DE KALB CITY:			
1960	18,486	6,778	57.9
1950	11,708	2,562	28.0
1940	9,146	601	7.0
1930	8,545	674	8.6
1920	7,871	-231	-2.9
1910	8,102	2,198	37.2
1900	5,904	3,325	128.9
1890	2,579	981	61.4
1880	1,598	...	...
DES PLAINES CITY:			
1960	34,886	19,892	132.7
1950	14,994	5,476	57.5
1940	9,518	720	8.2
1930	8,798	5,347	154.9
1920	3,451	1,103	47.0
1910	2,348	682	40.9
1900	1,666	680	69.0
1890	986	168	20.5
1880	818	...	...
DIXON CITY:			
1960	19,565	8,042	69.8
1950	11,523	852	8.0
1940	10,671	763	7.7
1930	9,908	1,717	21.0
1920	8,191	975	13.5
1910	7,216	-701	-8.9
1900	7,917	2,756	53.4
1890	5,161	1,503	41.1
1880	3,658	-397	-9.8
1870	4,055	1,837	82.8
1860	2,218	...	...
DOLTON VILLAGE:			
1960	18,746	13,188	237.3
1950	5,558	2,490	81.2
1940	3,068	145	5.0
1930	2,923	847	40.8
1920	2,076	207	11.1
1910	1,869	640	52.1
1900	1,229	119	10.7
1890	1,110	662	147.8
1880	448	...	...
DOWNERS GROVE VILLAGE:			
1960	21,154	9,268	78.0
1950	11,886	2,360	24.8
1940	9,526	549	6.1
1930	8,977	5,434	153.4
1920	3,543	942	36.2
1910	2,601	498	23.7
1900	2,103	1,143	119.1
1890	960	374	63.8
1880	586	...	...
EAST MOLINE CITY:			
1960	16,732	2,819	20.3
1950	13,913	1,554	12.6
1940	12,359	2,252	22.3
1930	10,107	1,432	16.5
1920	8,675	6,010	225.5
1910	2,665	...	...
EAST PEORIA CITY:			
1960	12,310	3,612	41.5
1950	8,698	1,892	27.8
1940	6,806	1,779	35.4
1930	5,027	2,813	127.1
1920	2,214	721	48.3
1910	1,493	594	66.1
1900	899	507	129.3
1890	392	...	...
EAST ST. LOUIS CITY:			
1960	81,712	-583	-0.7
1950	82,295	6,686	8.8
1940	75,609	1,262	1.7
1930	74,347	7,580	11.4
1920	66,767	8,220	14.0
1910	58,547	28,892	97.4
1900	29,655	14,486	95.5
1890	15,169	5,984	65.1
1880	9,185	3,541	62.7
1870	5,644	...	...
ELGIN CITY:			
1960	49,447	5,224	11.8
1950	44,223	5,890	15.4
1940	38,333	2,404	6.7
1930	35,929	8,475	30.9
1920	27,454	1,478	5.7
1910	25,976	3,543	15.8
1900	22,433	4,610	25.9
1890	17,823	9,036	102.8
1880	8,787	3,346	61.5
1870	5,441	2,644	94.5
1860	2,797	...	...
ELMHURST CITY:			
1960	36,991	15,718	73.9
1950	21,273	5,815	37.6
1940	15,458	1,403	10.0
1930	14,055	9,461	205.9
1920	4,594	2,234	94.7
1910	2,360	632	36.6
1900	1,728	678	64.6
1890	1,050	327	45.2
1880	723	394	119.8
1870	329	...	...
ELMWOOD PARK VILLAGE:			
1960	23,866	5,065	26.9
1950	18,801	5,112	37.3
1940	13,689	2,419	21.5
1930	11,270	9,890	716.7
1920	1,380	...	...
EVANSTON CITY:			
1960	79,283	5,642	7.7
1950	73,641	8,252	12.6
1940	65,389	2,051	3.2
1930	63,338	26,104	70.1
1920	37,234	12,256	49.1
1910	24,978	5,719	29.7
1900	19,259	10,259	114.0
1890	[3]9,000	4,600	104.5
1880	4,400	...	...
EVERGREEN PARK VILLAGE:			
1960	24,178	13,647	129.6
1950	10,531	7,218	217.9
1940	3,313	1,719	107.8
1930	1,594	889	126.1
1920	705	281	66.3
1910	424	-21	-4.7
1900	445	...	...
FOREST PARK VILLAGE:			
1960	14,452	-517	-3.5
1950	14,969	129	0.9
1940	14,840	285	2.0
1930	14,555	3,787	35.2
1920	10,768	4,174	63.3
1910	6,594	2,509	61.4
1900	4,085	...	...
1890	(1)	...	...
1880	923	...	...
FRANKLIN PARK:			
1960	18,322	9,423	105.9
1950	8,899	5,892	195.9
1940	3,007	582	24.0
1930	2,425	1,511	165.3
1920	914	231	33.8
1910	683	200	41.4
1900	483	...	...
FREEPORT CITY:			
1960	26,628	4,161	18.5
1950	22,467	101	0.5
1940	22,366	321	1.5
1930	22,045	2,376	12.1
1920	19,669	2,102	12.0
1910	17,567	4,309	32.5
1900	13,258	3,069	30.1
1890	10,189	1,673	19.6
1880	8,516	627	7.9
1870	7,889	2,513	46.7
1860	5,376	3,940	274.4
1850	1,436	945	192.5
1840	491	...	...
GALESBURG CITY:			
1960	37,243	5,818	18.5
1950	31,425	2,549	8.8
1940	28,876	46	0.2
1930	28,830	4,996	21.0
1920	23,834	1,745	7.9
1910	22,089	3,482	18.7
1900	18,607	3,343	21.9
1890	15,264	3,827	33.5
1880	11,437	1,279	12.6
1870	10,158	5,205	105.1
1860	4,953	4,630	1,433.4
1850	323	...	...

[1] Not returned separately.
[2] Corrected since publication of Vol. I, 1930.
[3] Estimated.

Table 5.—POPULATION OF INCORPORATED PLACES OF 10,000 OR MORE FROM EARLIEST CENSUS TO 1960—Con.

[Minus sign (-) denotes decrease]

Incorporated place and census year	Population	Increase over preceding census	
		Number	Percent
GLENCOE VILLAGE:			
1960	10,472	3,492	50.0
1950	6,980	155	2.3
1940	6,825	530	8.4
1930	6,295	2,914	86.2
1920	3,381	1,482	78.0
1910	1,899	879	86.2
1900	1,020	451	79.3
1890	569	182	47.0
1880	387	...	...
GLEN ELLYN VILLAGE:			
1960	15,972	6,448	67.7
1950	9,524	1,469	18.2
1940	8,055	375	4.9
1930	7,680	4,829	169.4
1920	2,851	1,088	61.7
1910	1,763	970	122.3
1900	793	320	67.7
1890	473	...	...
GLENVIEW VILLAGE:			
1960	18,132	11,990	195.2
1950	6,142	3,642	145.7
1940	2,500	614	32.6
1930	1,886	1,126	148.2
1920	760	108	16.6
1910	652	...	...
GRANITE CITY:			
1960	40,073	10,608	36.0
1950	29,465	6,491	28.3
1940	22,974	-2,156	-8.6
1930	25,130	10,373	70.3
1920	14,757	4,854	49.0
1910	9,903	6,781	217.2
1900	3,122	...	...
HARVEY CITY:			
1960	29,071	8,388	40.6
1950	20,683	2,805	15.7
1940	17,878	1,504	9.2
1930	16,374	7,158	77.7
1920	9,216	1,989	27.5
1910	7,227	1,832	34.0
1900	5,395	...	...
HIGHLAND PARK CITY:			
1960	25,532	8,724	51.9
1950	16,808	2,332	16.1
1940	14,476	2,273	18.6
1930	12,203	6,036	97.9
1920	6,167	1,958	46.5
1910	4,209	1,403	50.0
1900	2,806	643	29.7
1890	2,163	1,009	87.4
1880	1,154	...	...
HINSDALE VILLAGE:			
1960	12,859	4,183	48.2
1950	8,676	1,340	18.3
1940	7,336	413	6.0
1930	6,923	2,881	71.3
1920	4,042	1,591	64.9
1910	2,451	-127	-4.9
1900	2,578	994	62.8
1890	1,584	765	93.4
1880	819	...	...
HOMEWOOD VILLAGE:			
1960	13,371	7,484	127.1
1950	5,887	1,809	44.4
1940	4,078	851	26.4
1930	3,227	1,838	132.3
1920	1,389	676	94.8
1910	713	361	102.6
1900	352	...	...
JACKSONVILLE CITY:			
1960	21,690	1,303	6.4
1950	20,387	543	2.7
1940	19,844	2,097	11.8
1930	17,747	2,034	12.9
1920	15,713	387	2.5
1910	15,326	248	1.6
1900	15,078	2,143	16.6
1890	12,935	2,008	18.4
1880	10,927	1,724	18.7
1870	9,203	3,675	66.5
1860	5,528	2,783	101.4
1850	2,745	...	...
JOLIET CITY:			
1960	66,780	15,179	29.4
1950	51,601	9,236	21.8
1940	42,365	-628	-1.5
1930	42,993	4,551	11.8
1920	38,442	3,772	10.9
1910	34,670	5,317	18.1
1900	29,353	6,089	26.2
1890	23,264	11,607	99.6
1880	11,657	4,394	60.5
JOLIET CITY--Con.			
1870	7,263	159	2.2
1860	7,104	4,445	167.2
1850	2,659	101	3.9
1840	2,558	...	...
KANKAKEE CITY:			
1960	27,666	1,810	7.0
1950	25,856	3,615	16.3
1940	22,241	1,621	7.9
1930	20,620	3,867	23.1
1920	16,753	2,767	19.8
1910	13,986	391	2.9
1900	13,595	4,570	50.6
1890	9,025	3,374	59.7
1880	5,651	...	...
KEWANEE CITY:			
1960	16,324	-497	-3.0
1950	16,821	-80	-0.5
1940	16,901	-192	-1.1
1930	17,093	1,067	6.7
1920	16,026	6,719	72.2
1910	9,307	925	11.0
1900	8,382	3,813	83.5
1890	4,569	1,865	69.0
1880	2,704	...	...
LA GRANGE VILLAGE:			
1960	15,285	3,283	27.4
1950	12,002	1,523	14.5
1940	10,479	376	3.7
1930	10,103	3,578	54.8
1920	6,525	1,243	23.5
1910	5,282	1,313	33.1
1900	3,969	1,655	71.5
1890	2,314	1,783	335.8
1880	531	...	...
LA GRANGE PARK VILLAGE:			
1960	13,793	7,617	123.3
1950	6,176	2,770	81.3
1940	3,406	467	15.9
1930	2,939	1,255	74.5
1920	1,684	553	48.9
1910	1,131	401	54.9
1900	730	...	...
LAKE FOREST CITY:			
1960	10,687	2,868	36.7
1950	7,819	934	13.6
1940	6,885	331	5.1
1930	6,554	2,897	79.2
1920	3,657	308	9.2
1910	3,349	1,134	51.2
1900	2,215	1,012	84.1
1890	1,203	326	37.2
1880	877	...	...
LANSING VILLAGE:			
1960	18,098	9,416	108.5
1950	8,682	4,220	94.6
1940	4,462	1,084	32.1
1930	3,378	1,969	139.7
1920	1,409	349	32.9
1910	1,060	230	27.7
1900	830	...	...
LA SALLE CITY:			
1960	11,897	-186	-1.5
1950	12,083	-729	-5.7
1940	12,812	-337	-2.6
1930	13,149	99	0.8
1920	13,050	1,513	13.1
1910	11,537	1,091	10.4
1900	10,446	591	6.0
1890	9,855	2,008	25.6
1880	7,847	2,647	50.9
1870	5,200	1,184	29.5
1860	4,016	...	...
LINCOLN CITY:			
1960	16,890	2,528	17.6
1950	14,362	1,610	12.6
1940	12,752	-103	-0.8
1930	12,855	973	8.2
1920	11,882	990	9.1
1910	10,892	1,930	21.5
1900	8,962	2,237	33.3
1890	6,725	1,086	19.3
1880	5,639	...	...
LINCOLNWOOD VILLAGE:			
1960	11,744	8,672	282.3
1950	3,072	2,320	308.5
1940	752	279	59.0
1930	473	118	33.2
1920	355	-4	-1.1
1910	359	...	...
LOMBARD VILLAGE:			
1960	22,561	12,744	129.8
1950	9,817	2,742	38.8
1940	7,075	878	14.2
1930	6,197	4,866	365.6
1920	1,331	448	50.7
1910	883	293	49.7
1900	590	75	14.6
1890	515	137	36.2
1880	378	...	...
MACOMB CITY:			
1960	12,135	1,543	14.6
1950	10,592	1,828	20.9
1940	8,764	255	3.0
1930	8,509	1,795	26.7
1920	6,714	940	16.3
1910	5,774	399	7.4
1900	5,375	1,323	32.7
1890	4,052	912	29.0
1880	3,140	392	14.3
1870	2,748	914	49.8
1860	1,834	1,078	142.6
1850	756	...	...
MARION CITY:			
1960	11,274	815	7.8
1950	10,459	1,208	13.1
1940	9,251	218	2.4
1930	9,033	-549	-5.7
1920	9,582	2,489	35.1
1910	7,093	4,583	182.6
1900	2,510	1,172	87.6
1890	1,338	457	51.9
1880	881	...	...
MARKHAM VILLAGE:			
1960	11,704	8,951	325.1
1950	2,753	1,365	98.3
1940	1,388	1,039	297.7
1930	349	...	...
MATTOON CITY:			
1960	19,088	1,541	8.8
1950	17,547	1,720	10.9
1940	15,827	1,196	8.2
1930	14,631	1,079	8.0
1920	13,552	2,096	18.3
1910	11,456	1,834	19.1
1900	9,622	2,789	40.8
1890	6,833	1,096	19.1
1880	5,737	...	...
MAYWOOD VILLAGE:			
1960	27,330	-143	-0.5
1950	27,473	825	3.1
1940	26,648	819	3.2
1930	25,829	13,757	114.0
1920	12,072	4,039	50.3
1910	8,033	3,501	77.3
1900	4,532	...	...
1890	(1)	...	...
1880	716	...	...
MELROSE PARK VILLAGE:			
1960	22,291	8,925	66.8
1950	13,366	2,433	22.3
1940	10,933	192	1.8
1930	10,741	3,594	50.3
1920	7,147	2,341	48.7
1910	4,806	2,214	85.4
1900	2,592	...	...
MOLINE CITY:			
1960	42,705	5,308	14.2
1950	37,397	2,789	8.1
1940	34,608	2,372	7.4
1930	32,236	1,502	4.9
1920	30,734	6,535	27.0
1910	24,199	6,951	40.3
1900	17,248	5,248	43.7
1890	12,000	4,200	53.8
1880	7,800	3,634	87.2
1870	4,166	2,138	105.4
1860	2,028	...	...
MONMOUTH CITY:			
1960	10,372	179	1.8
1950	10,193	1,097	12.1
1940	9,096	430	5.0
1930	8,666	550	6.8
1920	8,116	-1,012	-11.1
1910	9,128	1,668	22.4
1900	7,460	1,524	25.7
1890	5,936	936	18.7
1880	5,000	338	7.3
1870	4,662	2,156	86.0
1860	2,506	1,709	214.4
1850	797	...	...

[1] Not returned separately.

Table 5.—POPULATION OF INCORPORATED PLACES OF 10,000 OR MORE FROM EARLIEST CENSUS TO 1960—Con.

[Minus sign (-) denotes decrease]

Incorporated place and census year	Population	Increase over preceding census	
		Number	Percent
MORTON GROVE VILLAGE:			
1960	20,533	16,607	423.0
1950	3,926	1,916	95.3
1940	2,010	36	1.8
1930	1,974	895	82.9
1920	1,079	243	29.1
1910	836	272	48.2
1900	564	...	...
MOUNT PROSPECT VILLAGE:			
1960	18,906	14,897	371.6
1950	4,009	2,289	133.1
1940	1,720	495	40.4
1930	1,225	876	251.0
1920	349	...	...
MOUNT VERNON CITY:			
1960	15,566	-34	-0.2
1950	15,600	876	5.9
1940	14,724	2,349	19.0
1930	12,375	2,560	26.1
1920	9,815	1,808	22.6
1910	8,007	2,791	53.5
1900	5,216	1,983	61.3
1890	3,233	909	39.1
1880	2,324	1,157	99.1
1870	1,167	460	65.1
1860	707	...	...
MUNDELEIN VILLAGE:			
1960	10,526	7,337	230.1
1950	3,189	1,861	140.1
1940	1,328	317	31.4
1930	1,011	591	140.7
1920	420	62	17.3
1910	358	...	...
NAPERVILLE CITY:			
1960	12,933	5,920	84.4
1950	7,013	1,741	33.0
1940	5,272	154	3.0
1930	5,118	1,288	33.6
1920	3,830	381	11.0
1910	3,449	820	31.2
1900	2,629	413	18.6
1890	2,216	143	6.9
1880	2,073	360	21.0
1870	1,713	...	...
NILES VILLAGE:			
1960	20,393	16,806	468.5
1950	3,587	1,419	65.5
1940	2,168	33	1.5
1930	2,135	877	69.7
1920	1,258	689	121.1
1910	569	55	10.7
1900	514	...	...
NORMAL TOWN:			
1960	13,357	3,585	36.7
1950	9,772	2,789	39.9
1940	6,983	215	3.2
1930	6,768	1,625	31.6
1920	5,143	1,119	27.8
1910	4,024	229	6.0
1900	3,795	336	9.7
1890	3,459	989	40.0
1880	2,470	1,354	121.3
1870	1,116	...	...
NORRIDGE VILLAGE:			
1960	14,087	10,659	310.9
1950	3,428	...	...
NORTHBROOK VILLAGE:			
1960	11,635	8,287	247.5
1950	3,348	2,083	164.7
1940	1,265	72	6.0
1930	1,193	639	115.3
1920	554	113	25.6
1910	441	...	...
NORTH CHICAGO CITY:			
1960	[Δ]20,517	11,889	137.8
1950	8,628	163	1.9
1940	8,465	-1	...
1930	8,466	2,627	45.0
1920	5,839	2,533	76.6
1910	3,306	2,156	187.5
1900	1,150	...	...
NORTH LAKE CITY:			
1960	12,318	7,957	182.5
1950	4,361	...	...
OAK LAWN VILLAGE:			
1960	27,471	18,720	213.9
1950	8,751	5,268	151.2
1940	3,483	1,438	70.3
1930	2,045	1,556	318.2
1920	489	202	70.4
1910	287	...	...
OAK PARK VILLAGE:			
1960	61,093	-2,436	-3.8
1950	63,529	-2,486	-3.8
1940	66,015	2,033	3.2
1930	63,982	24,124	60.5
1920	39,858	20,414	105.0
1910	19,444	...	...
OTTAWA CITY:			
1960	19,408	2,451	14.5
1950	16,957	952	5.9
1940	16,005	911	6.0
1930	15,094	4,278	39.6
1920	10,816	1,281	13.4
1910	9,535	-1,053	-9.9
1900	10,588	603	6.0
1890	9,985	2,151	27.5
1880	7,834	98	1.3
1870	7,736	...	...
PALATINE VILLAGE:			
1960	11,504	7,425	182.0
1950	4,079	1,857	83.6
1940	2,222	104	4.9
1930	2,118	908	75.0
1920	1,210	66	5.8
1910	1,144	124	12.2
1900	1,020	129	14.5
1890	891	160	21.9
1880	731	...	...
PARK FOREST VILLAGE:			
1960	29,993	21,855	268.6
1950	8,138	...	...
PARK RIDGE CITY:			
1960	32,659	16,057	96.7
1950	16,602	4,539	37.6
1940	12,063	1,646	15.8
1930	10,417	7,034	207.9
1920	3,383	1,374	68.4
1910	2,009	669	49.9
1900	1,340	353	35.8
1890	987	530	116.0
1880	457	...	...
PEKIN CITY:			
1960	28,146	6,288	28.8
1950	21,858	2,451	12.6
1940	19,407	3,278	20.3
1930	16,129	4,043	33.5
1920	12,086	2,189	22.1
1910	9,897	1,477	17.5
1900	8,420	2,073	32.7
1890	6,347	354	5.9
1880	5,993	297	5.2
1870	5,696	2,229	64.3
1860	3,467	1,789	106.6
1850	1,678	...	...
PEORIA CITY:			
1960	103,162	-8,694	-7.8
1950	111,856	6,769	6.4
1940	105,087	118	0.1
1930	104,969	28,848	37.9
1920	76,121	9,171	13.7
1910	66,950	10,850	19.3
1900	56,100	15,076	36.7
1890	41,024	11,765	40.2
1880	29,259	6,410	28.1
1870	22,849	8,804	62.7
1860	14,045	8,950	175.7
1850	5,095	3,628	247.3
1840	1,467	...	...
PERU CITY:			
1960	10,460	1,807	20.9
1950	8,653	-330	-3.7
1940	8,983	-138	-1.5
1930	9,121	252	2.8
1920	8,869	885	11.1
1910	7,984	1,121	16.3
1900	6,863	1,313	23.7
1890	5,550	918	19.8
1880	4,632	982	26.9
1870	3,650	518	16.5
1860	3,132	...	...
QUINCY CITY:			
1960	43,793	2,343	5.7
1950	41,450	981	2.4
1940	40,469	1,228	3.1
1930	39,241	3,263	9.1
1920	35,978	-609	-1.7
1910	36,587	335	0.9
1900	36,252	4,758	15.1
1890	31,494	4,226	15.5
1880	27,268	3,216	13.4
1870	24,052	10,334	75.3
1860	13,718	6,816	98.8
1850	6,902	4,583	197.6
1840	2,319	...	...
RANTOUL VILLAGE:			
1960	22,116	15,729	246.3
1950	6,387	4,020	169.8
1940	2,367	812	52.2
1930	1,555	4	0.3
1920	1,551	167	12.1
1910	1,384	177	14.7
1900	1,207	133	12.4
1890	1,074	224	26.4
1880	850	...	...
RIVERDALE VILLAGE:			
1960	12,008	6,168	105.6
1950	5,840	2,975	103.8
1940	2,865	361	14.4
1930	2,504	1,338	114.8
1920	1,166	249	27.2
1910	917	359	64.3
1900	558	...	...
RIVER FOREST VILLAGE:			
1960	12,695	1,872	17.3
1950	10,823	1,336	14.1
1940	9,487	658	7.5
1930	8,829	4,471	102.6
1920	4,358	1,902	77.4
1910	2,456	917	59.6
1900	1,539	...	...
ROCK FALLS CITY:			
1960	10,261	2,278	28.5
1950	7,983	2,996	60.1
1940	4,987	1,094	28.1
1930	3,893	966	33.0
1920	2,927	270	10.2
1910	2,657	481	22.1
1900	2,176	276	14.5
1890	1,900	1,006	112.5
1880	894	423	89.8
1870	471	...	...
ROCKFORD CITY:			
1960	126,706	33,779	36.4
1950	92,927	8,290	9.8
1940	84,637	-1,227	-1.4
1930	85,864	20,213	30.8
1920	65,651	20,250	44.6
1910	45,401	14,350	46.2
1900	31,051	7,467	31.7
1890	23,584	10,455	79.6
1880	13,129	2,080	18.8
1870	11,049	4,070	58.3
1860	6,979	...	...
ROCK ISLAND CITY:			
1960	51,863	3,153	6.5
1950	48,710	5,935	13.9
1940	42,775	4,822	12.7
1930	37,953	2,776	7.9
1920	35,177	10,842	44.6
1910	24,335	4,842	24.8
1900	19,493	5,859	43.0
1890	13,634	1,975	16.9
1880	11,659	3,769	47.8
1870	7,890	2,760	53.8
1860	5,130	3,419	199.8
1850	1,711	...	...
ROLLING MEADOWS CITY:			
1960	10,879	...	...
SKOKIE VILLAGE:			
1960	59,364	44,532	300.2
1950	14,832	7,660	106.8
1940	7,172	2,165	43.2
1930	5,007	4,244	556.2
1920	763	195	34.3
1910	568	39	7.4
1900	529	...	...
SOUTH HOLLAND VILLAGE:			
1960	10,412	7,165	220.7
1950	3,247	975	42.9
1940	2,272	399	21.3
1930	1,873	626	50.2
1920	1,247	182	17.1
1910	1,065	299	39.0
1900	766	-239	-23.8
1890	1,005	...	...
SPRINGFIELD CITY:			
1960	83,271	1,643	2.0
1950	81,628	6,125	8.1
1940	75,503	3,639	5.1
1930	71,864	12,681	21.4
1920	59,183	7,505	14.5
1910	51,678	17,519	51.3
1900	34,159	9,196	36.8
1890	24,963	5,220	26.4
1880	19,743	2,379	13.7

[Δ]The revised population total for North Chicago is 22,938. The figure in the table excludes population misclassified as outside, rather than inside, the city limits. This error was discovered too late for correction in the detailed distributions.

Table 5.—POPULATION OF INCORPORATED PLACES OF 10,000 OR MORE FROM EARLIEST CENSUS TO 1960—Con.

[Minus sign (-) denotes decrease]

Incorporated place and census year	Population	Increase over preceding census: Number	Increase over preceding census: Percent
SPRINGFIELD CITY--Con.			
1870	17,364	8,044	86.3
1860	9,320	4,787	105.6
1850	4,533	1,954	75.8
1840	2,579	...	...
STERLING CITY:			
1960	15,688	2,871	22.4
1950	12,817	1,454	12.8
1940	11,363	1,351	13.5
1930	10,012	1,830	22.4
1920	8,182	715	9.6
1910	7,467	1,158	18.4
1900	6,309	485	8.3
1890	5,824	737	14.5
1880	5,087	1,089	27.2
1870	3,998	1,570	64.7
1860	2,428	...	...
STREATOR CITY:			
1960	16,868	399	2.4
1950	16,469	1,539	10.3
1940	14,930	202	1.4
1930	14,728	-51	-0.3
1920	14,779	526	3.7
1910	14,253	174	1.2
1900	14,079	2,665	23.3
1890	11,414	6,257	121.3
1880	5,157	3,671	247.0
1870	1,486	...	...
SUMMIT VILLAGE:			
1960	10,374	1,417	15.8
1950	8,957	1,914	27.2
1940	7,043	495	7.6
1930	6,548	2,529	62.9
1920	4,019	3,070	323.5
1910	949	402	73.5
1900	547	...	...
URBANA CITY:			
1960	27,294	4,460	19.5
1950	22,834	8,770	62.4
1940	14,064	1,004	7.7
1930	13,060	2,816	27.5
1920	10,244	1,999	24.2
URBANA CITY--Con.			
1910	8,245	2,517	43.9
1900	5,728	2,217	63.1
1890	3,511	569	19.3
1880	2,942	665	29.2
1870	2,277	907	66.2
1860	1,370	1,160	552.4
1850	210	...	...
VILLA PARK VILLAGE:			
1960	20,391	11,570	131.2
1950	8,821	1,585	21.9
1940	7,236	1,016	16.3
1930	6,220	5,366	628.3
1920	854	...	...
WAUKEGAN CITY:			
1960	55,719	16,773	43.1
1950	38,946	4,705	13.7
1940	34,241	742	2.2
1930	33,499	14,273	74.2
1920	19,226	3,157	19.6
1910	16,069	6,643	70.5
1900	9,426	4,511	91.8
1890	4,915	903	22.5
1880	4,012	-495	-11.0
1870	4,507	1,074	31.3
1860	3,433	...	...
WESTCHESTER VILLAGE:			
1960	18,092	13,784	320.0
1950	4,308	3,687	593.7
1940	621	263	73.5
1930	358	...	...
WESTERN SPRINGS VILLAGE:			
1960	10,838	4,474	70.3
1950	6,364	1,508	31.1
1940	4,856	962	24.7
1930	3,894	2,636	209.5
1920	1,258	353	39.0
1910	905	243	36.7
1900	662	211	46.8
1890	451	279	162.2
1880	172	...	...
WHEATON CITY:			
1960	24,312	12,674	108.9
1950	11,638	4,249	57.5
1940	7,389	131	1.8
1930	7,258	3,121	75.4
1920	4,137	714	20.9
1910	3,423	1,078	46.0
1900	2,345	723	44.6
1890	1,622	462	39.8
1880	1,160	162	16.2
1870	998	...	...
WILMETTE VILLAGE:			
1960	28,268	10,106	55.6
1950	18,162	936	5.4
1940	17,226	1,993	13.1
1930	15,233	7,419	94.9
1920	7,814	2,871	58.1
1910	4,943	2,643	114.9
1900	2,300	842	57.8
1890	1,458	1,039	248.0
1880	419	...	...
WINNETKA VILLAGE:			
1960	13,368	1,263	10.4
1950	12,105	-325	-2.6
1940	12,430	264	2.2
1930	12,166	5,472	81.7
1920	6,694	3,526	111.3
1910	3,168	1,335	72.8
1900	1,833	754	69.9
1890	1,079	495	84.8
1880	584	...	...
WOOD RIVER VILLAGE:			
1960	11,694	1,504	14.8
1950	10,190	1,993	24.3
1940	8,197	61	0.7
1930	8,136	4,660	134.1
1920	3,476	3,392	4,038.1
1910	84	...	...
ZION CITY:			
1960	11,941	2,991	33.4
1950	8,950	2,395	36.5
1940	6,555	564	9.4
1930	5,991	411	7.4
1920	5,580	791	16.5
1910	4,789	...	...

Table 6.—AREA AND POPULATION OF COUNTIES, URBAN AND RURAL: 1960 AND 1950

[Minus sign (-) denotes decrease. Percent not shown where less than 0.1]

County	Map reference	Land area in square miles, 1960	1960 population: Total: Number	1960 population: Total: Per square mile	1960 population: Urban: Total	1960 population: Urban: Percent of total population	1960 population: Urban: Urbanized areas	1960 population: Urban: Other urban territory	1960 population: Rural: Total	1960 population: Rural: Places of 1,000 to 2,500	1960 population: Rural: Other rural territory	1950 population: Total	1950 population: Urban	1950 population: Rural	Percent increase, 1950 to 1960: Total	Percent increase, 1950 to 1960: Urban	Percent increase, 1950 to 1960: Rural
The State	...	55,930	10,081,158	180.2	8,140,315	80.7	6,718,955	1,421,360	1,940,843	335,770	1,605,073	8,712,176	6,759,271	1,952,905	15.7	20.4	-0.6
Adams	H-1	866	68,467	79.1	43,793	64.0	...	43,793	24,674	3,348	21,326	64,690	44,435	20,255	5.8	-1.4	21.8
Alexander	P-6	224	16,061	71.7	9,348	58.2	...	9,348	6,713	...	6,713	20,316	12,123	8,193	-20.9	-22.9	-18.1
Bond	K-6	383	14,060	36.7	4,569	32.5	...	4,569	9,491	...	9,491	14,157	4,069	10,088	-0.7	12.3	-5.9
Boone	A-7	283	20,326	71.8	11,223	55.2	...	11,223	9,103	...	9,103	17,070	9,422	7,648	19.1	19.1	19.0
Brown	H-3	307	6,210	20.2	...	...	...	...	6,210	2,262	3,948	7,132	...	7,132	-12.9	...	-12.9
Bureau	D-5	868	37,594	43.3	11,621	30.9	...	11,621	25,973	5,445	20,528	37,711	10,681	27,030	-0.3	8.8	-3.9
Calhoun	J-2	259	5,933	22.9	...	...	...	...	5,933	...	5,933	6,898	...	6,898	-14.0	...	-14.0
Carroll	B-4	468	19,507	41.7	4,950	25.4	...	4,950	14,557	4,737	9,820	18,976	5,058	13,918	2.8	-2.1	4.6
Cass	H-4	370	14,539	39.3	6,294	43.3	...	6,294	8,245	2,733	5,512	15,097	6,080	9,017	-3.7	3.5	-8.6
Champaign	G-8	1,000	132,436	132.4	100,130	75.6	78,014	22,116	32,306	6,547	25,759	106,100	68,784	37,316	24.8	45.6	-13.4
Christian	I-6	709	37,207	52.5	15,233	40.9	...	15,233	21,974	7,324	14,650	38,816	15,366	23,450	-4.1	-0.9	-6.3
Clark	J-9	505	16,546	32.8	6,160	37.2	...	6,160	10,386	1,351	9,035	17,362	5,694	11,668	-4.7	8.2	-11.0
Clay	L-7	464	15,815	34.1	5,331	33.7	...	5,331	10,484	1,144	9,340	17,445	5,255	12,190	-9.3	1.4	-14.0
Clinton	L-5	498	24,029	48.3	3,380	14.1	...	3,380	20,649	7,301	13,348	22,594	3,229	19,365	6.4	4.7	6.6
Coles	I-8	507	42,860	84.5	29,593	69.0	...	29,593	13,267	...	13,267	40,328	26,711	13,617	6.3	10.8	-2.6
Cook	B-9	954	5,129,725	5,377.1	5,077,186	99.0	5,047,049	30,137	52,539	2,638	49,901	4,508,792	4,447,304	61,488	13.8	14.2	-14.6
Crawford	K-9	442	20,751	46.9	7,226	34.8	...	7,226	13,525	3,381	10,144	21,137	6,407	14,730	-1.8	12.8	-8.2
Cumberland	J-8	346	9,936	28.7	...	...	...	...	9,936	2,622	7,314	10,496	...	10,496	-5.3	...	-5.3
De Kalb	B-7	636	51,714	81.3	29,289	56.6	...	29,289	22,425	2,330	20,095	40,781	20,647	20,134	26.8	41.9	11.4
De Witt	G-7	399	17,253	43.2	7,355	42.6	...	7,355	9,898	1,838	8,060	16,894	5,945	10,949	2.1	23.7	-9.6
Douglas	I-8	420	19,243	45.8	3,875	20.1	...	3,875	15,368	7,522	7,846	16,706	2,960	13,746	15.2	30.9	11.8
Du Page	B-8	331	313,459	947.0	268,114	85.5	241,612	26,602	45,345	1,262	44,083	154,599	117,639	36,960	102.8	127.9	22.7
Edgar	I-9	628	22,550	35.9	9,823	43.6	...	9,823	12,727	1,221	11,506	23,407	9,460	13,947	-3.7	3.8	-8.7

Table 6.—AREA AND POPULATION OF COUNTIES, URBAN AND RURAL: 1960 AND 1950—Con.

[Minus sign (-) denotes decrease. Percent not shown where less than 0.1]

County	Map reference	Land area in square miles, 1960	1960 population									1950 population			Percent increase, 1950 to 1960		
			Total		Urban				Rural								
			Number	Per square mile	Total	Percent of total population	Urbanized areas	Other urban territory	Total	Places of 1,000 to 2,500	Other rural territory	Total	Urban	Rural	Total	Urban	Rural
Edwards	M-9	225	7,940	35.3	...	...	...	...	7,940	2,962	4,978	9,056	...	9,056	-12.3	...	-12.3
Effingham	K-7	482	23,107	47.9	8,172	35.4	...	8,172	14,935	2,796	12,139	21,675	6,892	14,783	6.6	18.6	1.0
Fayette	K-6	718	21,946	30.6	5,537	25.2	...	5,537	16,409	1,503	14,906	24,582	5,471	19,111	-10.7	1.2	-14.1
Ford	F-8	488	16,606	34.0	7,823	47.1	...	7,823	8,783	...	8,783	15,901	6,824	9,077	4.4	14.6	-3.2
Franklin	N-6	434	39,281	90.5	18,904	48.1	...	18,904	20,377	5,122	15,255	48,685	25,293	23,392	-19.3	-25.3	-12.9
Fulton	F-4	874	41,954	48.0	19,022	45.3	...	19,022	22,932	2,586	20,346	43,716	17,208	26,508	-4.0	10.5	-13.5
Gallatin	O-8	328	7,638	23.3	...	...	...	...	7,638	2,335	5,303	9,818	...	9,818	-22.2	...	-22.2
Greene	J-3	543	17,460	32.2	5,570	31.9	...	5,570	11,890	3,416	8,474	18,852	3,082	15,770	-7.4	80.7	-24.6
Grundy	D-8	432	22,350	51.7	10,787	48.3	...	10,787	11,563	1,041	10,522	19,217	6,926	12,291	16.3	55.7	-5.9
Hamilton	M-7	435	10,010	23.0	2,951	29.5	...	2,951	7,059	...	7,059	12,256	3,008	9,248	-18.3	-1.9	-23.7
Hancock	F-2	797	24,574	30.8	3,325	13.5	...	3,325	21,249	7,533	13,716	25,790	3,214	22,576	-4.7	3.5	-5.9
Hardin	O-8	183	5,879	32.1	...	...	...	...	5,879	1,700	4,179	7,530	...	7,530	-21.9	...	-21.9
Henderson	E-3	381	8,237	21.6	...	...	...	...	8,237	1,360	6,877	8,416	...	8,416	-2.1	...	-2.1
Henry	D-4	826	49,317	59.7	27,230	55.2	...	27,230	22,087	2,934	19,153	46,492	25,345	21,147	6.1	7.4	4.4
Iroquois	E-9	1,122	33,562	29.9	5,219	15.6	...	5,219	28,343	6,955	21,388	32,348	4,235	28,113	3.8	23.2	0.8
Jackson	N-6	603	42,151	69.9	23,343	55.4	...	23,343	18,808	...	18,808	38,124	20,162	17,962	10.6	15.8	4.7
Jasper	K-8	495	11,346	22.9	2,901	25.6	...	2,901	8,445	...	8,445	12,266	2,780	9,486	-7.5	4.4	-11.0
Jefferson	M-6	574	32,315	56.3	15,566	48.2	...	15,566	16,749	...	16,749	35,892	15,600	20,292	-10.0	-0.2	-17.5
Jersey	K-3	374	17,023	45.5	7,420	43.6	...	7,420	9,603	1,256	8,347	15,264	5,792	9,472	11.5	28.1	1.4
Jo Daviess	A-4	614	21,821	35.5	6,492	29.8	2,082	4,410	15,329	4,666	10,663	21,459	4,648	16,811	1.7	39.7	-8.8
Johnson	O-7	345	6,928	20.1	...	...	...	...	6,928	1,094	5,834	8,729	...	8,729	-20.6	...	-20.6
Kane	B-8	516	208,246	403.6	171,594	82.4	85,522	86,072	36,652	5,271	31,381	150,388	113,740	36,648	38.5	50.9	...
Kankakee	D-9	680	92,063	135.4	45,230	49.1	...	45,230	46,833	3,603	43,230	73,524	36,983	36,541	25.2	22.3	28.2
Kendall	C-8	320	17,540	54.8	3,343	19.1	...	3,343	14,197	3,078	11,119	12,115	...	12,115	44.8	...	17.2
Knox	E-4	728	61,280	84.2	43,272	70.6	...	43,272	18,008	1,147	16,861	54,366	34,725	19,641	12.7	24.6	-8.3
Lake	A-9	457	293,656	642.6	230,074	78.3	180,410	49,664	63,582	11,673	51,909	179,097	108,684	70,413	64.0	111.7	-9.7
La Salle	C-6	1,153	110,800	96.1	73,290	66.1	...	73,290	37,510	5,670	31,840	100,610	67,675	32,935	10.1	8.3	13.9
Lawrence	L-9	374	18,540	49.6	5,492	29.6	...	5,492	13,048	4,335	8,713	20,539	6,328	14,211	-9.7	-13.2	-8.2
Lee	C-5	729	38,749	53.2	19,565	50.5	...	19,565	19,184	3,091	16,093	36,451	11,523	24,928	6.3	69.8	-23.0
Livingston	E-7	1,043	40,341	38.7	14,517	36.0	...	14,517	25,824	4,473	21,351	37,809	11,885	25,924	6.7	22.1	-0.4
Logan	G-6	622	33,656	54.1	16,890	50.2	...	16,890	16,766	3,899	12,867	30,671	14,362	16,309	9.7	17.6	2.8
McDonough	F-3	582	28,928	49.7	15,845	54.8	...	15,845	13,083	1,495	11,588	28,199	13,909	14,290	2.6	13.9	-8.4
McHenry	A-7	611	84,210	137.8	34,436	40.9	...	34,436	49,774	7,913	41,861	50,656	18,214	32,442	66.2	89.1	53.4
McLean	G-6	1,173	83,877	71.5	49,628	59.2	...	49,628	34,249	6,051	28,198	76,577	43,935	32,642	9.5	13.0	4.9
Macon	H-6	576	118,257	205.3	89,516	75.7	89,516	...	28,741	3,502	25,239	98,853	73,713	25,140	19.6	21.4	14.3
Macoupin	J-4	872	43,524	49.9	16,546	38.0	...	16,546	26,978	8,477	18,501	44,210	16,474	27,736	-1.6	0.4	-2.7
Madison	L-4	731	224,689	307.4	161,258	71.8	72,165	89,093	63,431	19,343	44,088	182,307	132,473	49,834	23.2	21.7	27.3
Marion	L-6	580	39,349	67.8	19,592	49.8	...	19,592	19,757	4,783	14,974	41,700	19,462	22,238	-5.6	0.7	-11.2
Marshall	E-5	395	13,334	33.8	...	...	...	...	13,334	6,877	6,457	13,025	...	13,025	2.4	...	2.4
Mason	G-5	541	15,193	28.1	4,363	28.7	...	4,363	10,830	3,704	7,126	15,326	4,379	10,947	-0.9	-0.4	-1.1
Massac	P-7	246	14,341	58.3	7,339	51.2	...	7,339	7,002	1,154	5,848	13,594	6,093	7,501	5.5	20.4	-6.7
Menard	H-4	312	9,248	29.6	...	...	...	...	9,248	3,394	5,854	9,639	...	9,639	-4.1	...	-4.1
Mercer	D-2	556	17,149	30.8	3,080	18.0	...	3,080	14,069	...	14,069	17,374	2,919	14,455	-1.3	5.5	-2.7
Monroe	M-4	380	15,507	40.8	6,913	44.6	...	6,913	8,594	...	8,594	13,282	2,821	10,461	16.8	145.1	-17.8
Montgomery	J-5	706	31,244	44.3	11,562	37.0	...	11,562	19,682	3,577	16,105	32,460	13,893	18,567	-3.7	-16.8	6.0
Morgan	I-3	565	36,571	64.7	21,690	59.3	...	21,690	14,881	4,749	10,132	35,568	20,387	15,181	2.8	6.4	-2.0
Moultrie	I-7	345	13,635	39.5	3,946	28.9	...	3,946	9,689	3,090	6,599	13,171	3,470	9,701	3.5	13.7	-0.1
Ogle	B-5	757	38,106	50.3	16,366	42.9	...	16,366	21,740	2,731	19,009	33,429	11,363	22,066	14.0	44.0	-1.5
Peoria	E-5	624	189,044	303.0	154,114	81.5	151,060	3,054	34,930	8,837	26,093	174,347	137,864	36,483	8.4	11.8	-4.3
Perry	N-5	443	19,184	43.3	9,643	50.3	...	9,643	9,541	...	9,541	21,684	10,446	11,238	-11.5	-7.7	-15.1
Piatt	H-7	437	14,960	34.2	3,219	21.5	...	3,219	11,741	3,387	8,354	13,970	2,612	11,358	7.1	23.2	3.4
Pike	I-1	829	20,552	24.8	4,089	19.9	...	4,089	16,463	2,662	13,801	22,155	3,564	18,591	-7.2	14.7	-11.4
Pope	O-7	381	4,061	10.7	...	...	...	...	4,061	...	4,061	5,779	...	5,779	-29.7	...	-29.7
Pulaski	Q-6	204	10,490	51.4	...	...	...	...	10,490	3,504	6,986	13,639	...	13,639	-23.1	...	-23.1
Putnam	E-6	166	4,570	27.5	...	...	...	...	4,570	1,048	3,522	4,746	...	4,746	-3.7	...	-3.7
Randolph	N-5	594	29,988	50.5	7,912	26.4	...	7,912	22,076	4,533	17,543	31,673	8,965	22,708	-5.3	-11.7	-2.8
Richland	L-8	364	16,299	44.8	8,780	53.9	...	8,780	7,519	...	7,519	16,889	8,612	8,277	-3.5	2.0	-9.2
Rock Island	D-2	420	150,991	359.5	126,158	83.6	126,158	...	24,833	1,153	23,680	133,558	111,775	21,783	13.1	12.9	14.0
St. Clair	L-5	670	262,509	391.8	214,636	81.8	204,130	10,506	47,873	7,402	40,471	205,995	155,788	50,207	27.4	37.8	-4.6
Saline	O-7	384	26,227	68.3	12,744	48.6	...	12,744	13,483	2,006	11,477	33,420	15,499	17,921	-21.5	-17.8	-24.8
Sangamon	I-4	880	146,539	166.5	111,403	76.0	111,403	...	35,136	6,331	28,805	131,484	97,371	34,113	11.5	14.4	3.0
Schuyler	G-3	434	8,746	20.2	2,819	32.2	...	2,819	5,927	...	5,927	9,613	2,682	6,931	-9.0	5.1	-14.5
Scott	I-3	251	6,377	25.4	...	...	...	...	6,377	1,657	4,720	7,245	...	7,245	-12.0	...	-12.0
Shelby	I-7	772	23,404	30.3	4,821	20.6	...	4,821	18,583	2,635	15,948	24,434	4,462	19,972	-4.2	8.0	-7.0
Stark	E-5	291	8,152	28.0	...	...	...	...	8,152	2,772	5,380	8,721	...	8,721	-6.5	...	-6.5
Stephenson	A-5	568	46,207	81.4	26,628	57.6	...	26,628	19,579	1,552	18,027	41,595	22,467	19,128	11.1	18.5	2.4
Tazewell	F-5	653	99,789	152.8	69,762	69.9	30,372	39,390	30,027	5,105	24,922	76,165	49,278	26,887	31.0	41.6	11.7
Union	O-6	414	17,645	42.6	4,280	24.3	...	4,280	13,365	1,636	11,729	20,500	4,380	16,120	-13.9	-2.3	-19.1
Vermilion	G-9	898	96,176	107.1	60,777	63.2	...	60,777	35,399	5,941	29,458	87,079	50,346	36,733	10.4	20.7	-3.6
Wabash	M-9	221	14,047	63.6	8,594	61.2	...	8,594	5,453	...	5,453	14,651	8,732	5,919	-4.1	-1.6	-7.9
Warren	E-3	542	21,587	39.8	10,372	48.0	...	10,372	11,215	1,065	10,150	21,981	10,193	11,788	-1.8	1.8	-4.9
Washington	M-6	565	13,569	24.0	2,606	19.2	...	2,606	10,963	158	10,805	14,460	...	14,460	-6.2	...	-24.2
Wayne	L-7	715	19,008	26.6	6,362	33.5	...	6,362	12,646	...	12,646	20,933	5,576	15,357	-9.2	14.1	-17.7
White	M-8	501	19,373	38.7	6,152	31.8	...	6,152	13,221	2,586	10,635	20,935	5,574	15,361	-7.5	10.4	-13.9
Whiteside	C-4	690	59,887	86.8	33,495	55.9	...	33,495	26,392	4,447	21,945	49,336	27,037	22,299	21.4	23.9	18.4
Will	C-8	845	191,617	226.8	135,565	70.7	127,781	7,784	56,052	10,866	45,186	134,336	90,457	43,879	42.6	49.9	27.7
Williamson	O-7	427	46,117	108.0	27,282	59.2	...	27,282	18,835	...	18,835	48,621	26,985	21,636	-5.2	1.1	-12.9
Winnebago	A-6	520	209,765	403.4	175,462	83.6	171,681	3,781	34,303	4,551	29,752	152,385	125,447	26,938	37.7	39.9	27.3
Woodford	F-6	537	24,579	45.8	2,538	10.3	...	2,538	22,041	8,591	13,450	21,335	...	21,335	15.2	...	3.3

Table 7.—POPULATION OF COUNTIES, BY MINOR CIVIL DIVISIONS: 1940 TO 1960

["U" denotes an unincorporated place. For changes in boundaries, etc., between 1940 and 1950, see table 6 for this State in *U. S. Census of Population: 1950*, Vol. I or II. Total population of a place located in 2 or more minor civil divisions appears in table 8. Minor civil division figures for 1950 and 1940 do not necessarily add to county totals]

County and minor civil division	1960	1950	1940
ADAMS COUNTY	68,467	64,690	65,229
Beverly twp	417	472	658
Burton twp	684	708	712
Camp Point twp	1,484	1,428	1,660
Camp Point village	1,092	969	1,084
Clayton twp	1,218	1,389	1,629
Clayton village	774	866	1,028
Columbus twp	476	505	579
Columbus village (pt.)	86	61	70
Concord twp	351	427	544
Ellington twp.[1]	2,504	1,497	1,292
Fall Creek twp	602	707	755
Gilmer twp	796	726	767
Columbus village (pt.)	23	22	30
Honey Creek twp	728	792	846
Coatsburg village[1]	178	194	189
Houston twp	493	520	584
Keene twp	706	866	866
Loraine village	303	370	346
Liberty twp	873	829	978
Lima twp	709	805	1,013
Lima village	160	154	192
McKee twp	277	325	493
Melrose twp.[1]	3,549	2,389	2,195
Mendon twp	1,274	1,123	1,194
Mendon village	784	625	637
Northeast twp	1,064	1,155	1,314
Golden village	491	512	624
La Prairie village[1]	115	142	141
Payson twp	1,320	1,387	1,364
Payson village	502	490	456
Plainville village	227	242	249
Quincy twp.[1]	43,793	41,450	40,469
Quincy city[1]	43,793	41,450	40,469
Richfield twp	483	533	646
Riverside twp.[1]	3,610	3,559	3,464
North Quincy (U)	2,256	2,985	...
Ursa twp	1,056	1,098	1,207
ALEXANDER COUNTY[2]	16,061	20,316	25,496
Cache prec. No. 1	445	529	...
Cache prec. No. 2	983	675	...
Cairo prec	9,348	12,123	14,407
Cairo city	9,348	12,123	14,407
Elco prec.[2]	568	751	907
McClure prec.[2]	879	1,124	905
Miller prec.[2]	309	465	483
Olive Branch prec.[2]	601	626	582
Sandusky prec	671	978	879
Santa Fe prec	226	313	727
Tamms prec	721	884	1,099
Tamms village	548	665	777
Thebes prec	883	1,097	1,578
Thebes village	471	541	730
Unity prec.[2]	427	436	688
BOND COUNTY	14,060	14,157	14,540
Burgess twp	1,611	1,579	1,685
Pierron village (pt.)	403	325	299
Pocahontas village	718	667	750
Central twp	5,700	5,343	4,585
Greenville city[3]	4,569	4,069	3,391
Lagrange twp	637	675	818
Donnellson village (pt.)[3]	...	...	...
Mills twp	522	566	648
Mulberry Grove twp	1,433	1,480	1,599
Mulberry Grove village	745	712	702
Old Ripley twp	828	757	833
Old Ripley village	150	135	113
Pleasant Mound twp	943	1,103	1,127
Smithboro village	213	253	222
Shoal Creek twp	1,759	1,958	2,349
Donnellson village (pt.)	21	30	28
Panama village (pt.)	188	205	259
Sorento village	681	692	840
Tamalco twp	627	696	896
Keyesport village (pt.)	185	169	217
BOONE COUNTY	20,326	17,070	15,202
Belvidere twp	13,004	10,632	9,097
Belvidere city[4]	11,223	9,422	8,094
Bonus twp	1,295	1,106	943
Boone twp	1,125	1,001	956
Capron village	656	572	487
Caledonia twp	681	614	638
Flora twp	904	791	740
Le Roy twp	646	586	619
Manchester twp	810	756	681
Poplar Grove twp	1,047	867	765
Poplar Grove village	460	417	353
Spring twp	814	717	763
BROWN COUNTY	6,210	7,132	8,053
Buckhorn twp	189	279	479
Cooperstown twp	540	648	783
Elkhorn twp	328	466	595
BROWN COUNTY--Con.			
Lee twp	559	661	748
Mound Station village	204	184	226
Missouri twp	345	415	471
Mount Sterling twp	2,897	3,039	3,003
Mount Sterling city[5]	2,262	2,246	2,140
Pea Ridge twp	318	395	534
Ripley twp	216	269	266
Ripley village	167	177	173
Versailles twp	818	960	1,174
Versailles village	427	472	590
BUREAU COUNTY	37,594	37,711	37,600
Arispie twp	841	944	955
Tiskilwa village (pt.)	452	485	435
Berlin twp	837	831	920
Dover village (pt.)	21	21	25
Malden village	258	217	237
Bureau twp	532	544	550
Clarion twp	553	558	477
La Moille village (pt.)	...	...	...
Concord twp	2,288	2,324	2,254
Buda village	732	761	734
Sheffield village (pt.)	1,064	983	948
Dover twp	674	696	701
Dover village (pt.)	150	170	130
Fairfield twp	575	640	662
Gold twp	356	378	429
Greenville twp	637	740	827
New Bedford village[6]	166	...	...
Hall twp	8,086	7,810	7,763
Dalzell village[6]	496	543	496
Ladd village	1,255	1,224	1,156
Seatonville village (pt.)	344	391	395
Spring Valley city[6]	5,371	4,916	5,010
Indiantown twp	990	1,064	1,103
Tiskilwa village (pt.)	499	477	485
La Moille twp	1,264	1,170	1,137
La Moille village (pt.)	655	505	509
Leepertown twp	468	559	569
Bureau Junction village	401	480	483
Macon twp	459	489	545
Manlius twp	903	919	911
Manlius village	374	368	319
Milo twp	499	585	571
Mineral twp	781	790	937
Mineral village	330	274	307
Sheffield village (pt.)	14	12	...
Neponset twp	1,009	1,053	1,123
Neponset village	495	501	520
Ohio twp	1,108	1,258	1,228
Ohio village	489	561	524
Princeton twp	7,474	6,720	6,181
Princeton city[6]	6,250	5,765	5,224
Selby twp	2,583	2,884	3,051
Depue village	1,920	2,163	2,296
Hollowayville village	96	89	112
Seatonville village (pt.)	19	14	20
Walnut twp	1,774	1,678	1,562
Walnut village	1,192	1,093	961
Westfield twp	1,219	1,218	1,374
Arlington village	254	247	258
Cherry village	501	520	583
Wheatland twp	216	258	262
Wyanet twp	1,468	1,601	1,508
Wyanet village	938	950	868
CALHOUN COUNTY	5,933	6,898	8,207
Belleview prec	517	773	1,007
Carlin prec	204	271	406
Crater prec	788	845	932
Kampsville village	453	437	432
Gilead prec	293	387	478
Hamburg prec	630	916	1,241
Hamburg village	264	225	300
Hardin prec	1,396	1,447	1,494
Hardin village	356	928	838
Point prec	1,188	1,308	1,472
Brussels village	201	205	275
Richwood prec	917	951	1,177
Batchtown village	248	237	297
CARROLL COUNTY	19,507	18,976	17,987
Cherry Grove twp	594	554	615
Elkhorn Grove twp	375	330	387
Fairhaven twp	1,182	1,217	1,198
Chadwick village (pt.)	593	603	574
Freedom twp	411	418	491
Lima twp	244	275	257
Mount Carroll twp	2,852	2,691	1,820
Mount Carroll city (pt.)	2,040	1,924	1,030
Rock Creek twp	2,104	1,960	1,941
Lanark city	1,473	1,359	1,292
CARROLL COUNTY--Con.			
Salem twp	496	546	1,368
Chadwick village (pt.)	9	4	7
Mount Carroll city (pt.)	16	26	815
Savanna twp	5,701	5,391	5,089
Savanna city[7]	4,950	5,058	4,792
Shannon twp	1,019	911	797
Shannon village	766	668	561
Washington twp	591	1,124	576
Woodland twp	525	540	565
Wysox twp	1,788	1,672	1,472
Milledgeville village[7]	1,208	1,044	808
York twp	1,625	1,347	1,411
Thomson village	543	559	529
CASS COUNTY	14,539	15,097	16,425
Arenzville twp	929	1,075	1,181
Arenzville village	417	513	494
Ashland twp	1,256	1,247	1,374
Ashland village	1,064	1,039	1,139
Beardstown twp	6,946	6,725	7,114
Beardstown city[8]	6,294	6,080	6,505
Bluff Springs twp	507	707	783
Chandlerville twp	730	835	932
Chandlerville village (pt.)	502	543	599
Hagener twp	395	479	644
Newmansville twp	190	253	362
Panther Creek twp	565	680	810
Chandlerville village (pt.)	216	245	275
Philadelphia twp	452	463	608
Sangamon Valley twp	415	488	561
Virginia city (pt.)	...	...	...
Virginia twp	2,154	2,145	2,056
Virginia city (pt.)[8]	1,669	1,572	1,418
CHAMPAIGN COUNTY	132,436	106,100	70,578
Ayers twp	571	636	679
Allerton village (pt.)	8	4	12
Broadlands village	344	333	361
Brown twp	1,611	1,480	1,414
Fisher village (pt.)	1,006	820	675
Foosland village[9]	150	...	...
Champaign twp.[9]	2,705	5,457	2,294
Savoy village (pt.)[9]	127	...	...
Champaign City twp.[9]	49,583	35,935	21,957
Champaign city[9]	49,583	35,935	21,957
Colfax twp	459	528	590
Compromise twp	1,454	1,371	1,301
Gifford village[9]	609	...	...
Condit twp	449	476	556
Fisher village (pt.)	6	...	4
Crittenden twp	433	480	522
Cunningham twp.[9]	27,294	22,450	14,064
Urbana city[9]	27,294	22,450	14,064
East Bend twp	721	740	749
Fisher village (pt.)	124	72	75
Harwood twp	519	568	590
Hensley twp	478	495	520
Kerr twp	231	263	290
Ludlow twp	4,149	4,176	1,651
Ludlow village	460	475	318
Rantoul village (pt.)[9]	2,889	2,884	748
Mahomet twp	2,185	1,614	1,369
Mahomet village[9]	1,367	1,017	823
Newcomb twp	526	529	664
Fisher village (pt.)	19	2	...
Ogden twp	1,288	1,217	1,208
Ogden village	515	436	431
Royal village[9]	171	...	...
Pesotum twp	854	858	872
Pesotum village[9]	468	415	367
Philo twp	1,211	1,021	1,005
Philo village[9]	740	525	510
Rantoul twp	20,798	11,906	6,187
Rantoul village (pt.)[9]	19,227	3,503	1,619
Thomasboro village[9]	458	330	285
Raymond twp	670	731	837
Long View village[9]	270	239	259
Sadorus twp	1,263	1,441	1,437
Ivesdale village (pt.)	356	402	386
Sadorus village	384	388	371
St. Joseph twp	1,842	1,536	1,435
St. Joseph village[9]	1,210	941	810
Scott twp	972	974	928
Sidney twp	1,215	1,203	1,261
Sidney village	686	653	567
Somer twp	1,081	963	780
South Homer twp	1,707	1,466	1,488
Homer village	1,276	1,030	983
Stanton twp	487	509	559
Tolono twp	2,190	1,588	1,366
Savoy village (pt.)[9]	212	...	...
Tolono village	1,539	1,065	876
Urbana twp.[9]	3,490	3,489	2,005

See footnotes at end of table, p. 28.

Table 7.—POPULATION OF COUNTIES, BY MINOR CIVIL DIVISIONS: 1940 TO 1960—Con.

["U" denotes an unincorporated place. For changes in boundaries, etc., between 1940 and 1950, see table 6 for this State in *U. S. Census of Population: 1950*, Vol. I or II. Total population of a place located in 2 or more minor civil divisions appears in table 8. Minor civil division figures for 1950 and 1940 do not necessarily add to county totals]

County and minor civil division	1960	1950	1940
CHRISTIAN COUNTY	37,207	38,816	38,564
Assumption twp.	1,998	2,048	2,218
Assumption city	1,439	1,466	1,561
Bear Creek twp.	781	931	906
Palmer village	265	335	326
Buckhart twp.	1,928	1,985	2,076
Edinburg village	1,003	921	919
Greenwood twp.	440	462	599
Johnson twp.	540	615	669
King twp.	460	517	648
Harvel village (pt.)[10]	76	77	80
Locust twp.	762	875	970
Owaneco village	290	343	366
May twp.	741	617	613
Mosquito twp.	657	747	853
Mount Auburn twp.	1,196	1,246	1,451
Mount Auburn village	502	414	471
Pana twp.	7,803	7,536	7,423
Pana city	6,432	6,178	5,966
Prairieton twp.	487	593	654
Ricks twp.	1,552	1,629	1,723
Morrisonville village	1,129	1,182	1,206
Rosamond twp.	638	696	767
South Fork twp.	3,507	4,261	4,241
Bulpitt village	307	376	390
Humphrey village	646	593	803
Jeiseyville village	169	199	216
Kincaid village[10]	1,544	1,793	1,749
Stonington twp.	1,545	1,572	1,688
Stonington village	1,076	1,120	1,103
Taylorville twp.	12,172	12,486	11,065
City Park (U)	1,133	...	...
Taylorville city	8,801	9,188	8,313
CLARK COUNTY	16,546	17,362	18,842
Anderson twp.	631	491	697
Auburn twp.	318	374	414
Casey twp.	3,877	3,915	3,733
Casey city	2,890	2,734	2,543
Darwin twp.	435	517	637
Dolson twp.	460	584	748
Douglas twp.	176	248	280
Johnson twp.	481	605	890
Marshall twp.	3,911	3,656	3,459
Marshall city[11]	3,270	2,960	2,758
Martinsville twp.	1,858	2,072	2,046
Martinsville city	1,351	1,440	1,296
Melrose twp.	430	524	633
Orange twp.	444	534	674
Parker twp.	353	426	602
Wabash twp.	1,526	1,576	1,947
Westfield twp.	836	905	982
Westfield village	636	661	678
York twp.	810	935	1,100
CLAY COUNTY	15,815	17,445	18,947
Bible Grove twp.	504	615	782
Blair twp.	646	739	881
Clay City twp.	1,651	1,851	2,147
Clay City village	1,144	1,103	1,136
Harter twp.	6,925	6,978	6,990
Flora city	5,331	5,255	5,474
Hoosier twp.	471	625	795
Sailor Springs village (pt.)	13	23	32
Larkinsburg twp.	607	839	1,032
Iola village	155	213	256
Louisville twp.	1,681	1,777	1,790
Louisville village	906	970	925
Oskaloosa twp.	446	531	692
Pixley twp.	971	1,125	1,065
Sailor Springs village (pt.)	174	236	273
Songer twp.	409	519	669
Stanford twp.	775	909	1,057
Xenia twp.	729	937	1,047
Xenia village	491	643	662
CLINTON COUNTY	24,029	22,594	22,912
Breese twp.	3,546	3,384	3,408
Breese city[12]	2,461	2,181	2,206
Brookside twp.	2,558	2,681	2,621
Centralia city (pt.)[12]	477	560	634
Wamac city (pt.)	473	473	574
Carlyle twp.	3,235	3,016	2,956
Carlyle city[12]	2,903	2,669	2,591
Clement twp.	417	401	489
Huey village	212	175	163
East Fork twp.	350	425	561
Germantown twp.	1,602	1,487	1,506
Germantown village	983	811	796
Irishtown twp.	558	634	762
Keyesport village (pt.)	227	269	330
Lake twp.	738	537	677
Hoffman village[12]	235	...	...
Looking Glass twp.	3,115	2,852	2,666
Albers village[12]	566	...	...
New Baden village (pt.)	1.445	1,404	1,161
CLINTON COUNTY--Con.			
Meridian twp.	631	698	725
St. Rose twp.	1,008	950	1,053
Santa Fe twp.	777	694	688
Bartelso village	370	304	300
Sugar Creek twp.	3,355	2,721	2,614
Aviston village[12]	717	503	388
Trenton city	1,866	1,432	1,316
Wade twp.	1,612	1,591	1,605
Beckemeyer village[12]	1,056	1,045	900
Wheatfield twp.	527	523	581
COLES COUNTY	42,860	40,328	38,470
Ashmore twp.	1,079	1,182	1,451
Ashmore village[13]	447	406	454
Charleston twp.	11,924	10,713	9,271
Charleston city[13]	10,505	9,164	8,197
East Oakland twp.	1,450	1,635	1,931
Oakland city	939	980	1,131
Humboldt twp.	1,094	1,128	1,282
Humboldt village	342	295	334
Hutton twp.	781	888	1,079
Lafayette twp.	3,064	2,337	1,909
Mattoon city (pt.)[13]	1,597	684	312
Mattoon twp.	19,138	17,906	16,506
Mattoon city (pt.)[13]	17,491	16,863	15,515
Morgan twp.	525	600	820
North Okaw twp.	1,094	1,136	1,205
Paradise twp.	819	788	709
Pleasant Grove twp.	1,229	1,243	1,365
Lerna village	296	304	301
Seven Hickory twp.	663	772	942
COOK COUNTY	5,129,725	4,508,792	4,063,342
Barrington twp.	5,481	4,092	3,288
Barrington village (pt.)[14]	3,476	2,618	2,167
Barrington Hills village (pt.)[14]	1,098	...	...
Middlebury village (pt.)[14]	99	...	...
South Barrington village[14]	473	...	...
Berwyn twp.	54,224	51,280	48,451
Berwyn city	54,224	51,280	48,451
Bloom twp.	70,530	41,273	30,449
Chicago Heights city[14]	34,331	24,551	22,461
East Chicago Heights village	3,270	1,548	...
Flossmoor village (pt.)[14]	1,857	652	300
Glenwood village	882	762	643
Homewood village (pt.)	5,369	1,385	851
Lansing village (pt.)[14]	623	9	13
Lynwood village[14]	255	...	...
Olympia Fields village (pt.)[14]	199	...	13
Park Forest village (pt.)	6,351	3,765	...
Sauk village[14]	4,687	...	...
South Chicago Heights village	4,043	2,129	1,837
Steger village (pt.)	2,140	2,074	1,601
Bremen twp.	55,392	24,951	16,566
Blue Island city (pt.)	518	275	363
Country Club Hills city (pt.)[14]	1,671	...	...
Crestwood village (pt.)[14]	1,141	706	445
Harvey city (pt.)	1,264	157	7
Hazel Crest village (pt.)[14]	2,740	137	30
Homewood village (pt.)	1,005	272	256
Markham village (pt.)[14]	9,784	2,532	1,295
Midlothian village[14]	6,605	3,216	2,430
Oak Forest village[14]	3,724	1,856	...
Posen village (pt.)[14]	4,058	1,456	1,123
Robbins village (pt.)[14]	6,359	4,315	1,349
Tinley Park village (pt.)[14]	5,757	2,326	1,136
Calumet twp.	19,299	11,610	10,169
Blue Island city (pt.)[14]	8,714	8,225	7,785
Calumet Park village[14]	8,448	2,500	1,593
Riverdale village (pt.)	2,137	879	727
Chicago city (pt.)[14]	3,550,404	3,620,962	3,396,808
Cicero twp.	69,130	67,544	64,712
Cicero town	69,130	67,544	64,712
Elk Grove twp.[14]	27,876	5,914	3,040
Arlington Heights village (pt.)	168	41	43
Des Plaines city (pt.)[14]	392	4	...
Elk Grove Village[14]	6,608	...	...
Mount Prospect village (pt.)[14]	11,277	2,803	1,436
Rolling Meadows city (pt.)[14]	...	...	...
Evanston twp.	79,283	73,641	65,389
Evanston city	79,283	73,641	65,389
Hanover twp.	11,367	3,623	2,436
Bartlett village (pt.)	1,540	716	608
Elgin city (pt.)[14]	2,868	1,667	591
Hanover Park village[14]	451	...	...
Streamwood village[14]	4,821	...	...
COOK COUNTY--Con.			
Lemont twp.[14]	6,732	5,315	4,463
Lemont village[14]	3,397	2,757	2,557
Leyden twp.	81,814	46,583	24,249
Bensenville village (pt.)[14]	...	...	...
Elmwood Park village	23,866	18,801	13,689
Franklin Park village[14]	18,322	8,899	3,007
Melrose Park village (pt.)[14]	1,017	546	...
Norridge village (pt.)[14]	430	...	...
North Lake city (pt.)[14]	9,284	3,212	...
Park Ridge city (pt.)[14]	1,937	185	43
River Grove village[14]	8,464	4,839	3,301
Rosemont village (pt.)[14]	949	...	...
Schiller Park village[14]	5,687	1,384	804
Lyons twp.	82,214	51,946	36,673
Bedford Park village (pt.)	691	575	...
Bridge View village (pt.)[14]	4,111	1,393	...
Brookfield village (pt.)[14]	6,965	5,353	3,648
Hickory Hills village (pt.)[14]	5	...	...
Hinsdale village (pt.)	1,232	558	542
Hodgkins village	1,126	536	331
Indian Head Park village[14]	385	...	...
Justice village[14]	2,803	854	499
La Grange village[14]	15,285	12,002	10,479
Lyons village (pt.)[14]	9,759	5,998	4,697
McCook village[14]	441	361	315
Riverside village (pt.)	156	106	105
Summit village	10,374	8,957	7,043
Western Springs village (pt.)[14]	10,355	6,144	4,689
Willow Springs village (pt.)[14]	2,174	1,154	829
Maine twp.[14]	95,476	38,953	24,205
Des Plaines city (pt.)[14]	34,463	14,990	9,518
Glenview village (pt.)[14]	3,731	591	36
Morton Grove village (pt.)[14]	4,809	...	...
Niles village (pt.)[14]	13,628	1,090	242
Park Ridge city (pt.)[14]	26,083	14,390	11,177
Rosemont village (pt.)[14]	29	...	...
New Trier twp.	59,536	41,838	40,632
Glencoe village (pt.)[14]	10,472	6,980	6,825
Glenview village (pt.)	2,651	584	177
Kenilworth village	2,959	2,789	2,935
Northfield village (pt.)[14]	1,265	732	399
Wilmette village (pt.)[14]	28,022	18,058	17,224
Winnetka village	13,368	12,105	12,430
Niles twp.	95,861	25,183	12,221
Glenview village (pt.)[14]	1,832	410	98
Golf village[14]	409	258	158
Lincolnwood village	11,744	3,072	752
Morton Grove village (pt.)[14]	15,724	3,926	2,010
Niles village (pt.)[14]	6,765	2,497	1,926
Skokie village[14]	59,364	14,832	7,172
Northfield twp.	43,543	16,822	7,304
Deerfield village (pt.)[14]	7	...	...
Glencoe village (pt.)[14]	...	...	...
Glenview village (pt.)[14]	9,918	4,557	2,189
Northbrook village[14]	11,635	3,348	1,265
Northfield village (pt.)	2,740	694	340
Wilmette village (pt.)	246	104	2
Norwood Park twp.[14]	30,633	17,225	9,983
Harwood Heights village[14]	5,688	655	...
Norridge village (pt.)[14]	13,657	3,428	...
Park Ridge city (pt.)[14]	4,639	2,027	843
Oak Park twp.	61,093	63,529	66,015
Oak Park village	61,093	63,529	66,015
Orland twp.	7,444	2,298	1,653
Orland Park village[14]	2,592	788	631
Tinley Park village (pt.)[14]	635	...	...
Palatine twp.	31,456	8,268	4,434
Arlington Heights village (pt.)[14]	18	...	...
Palatine village[14]	11,504	4,079	2,222
Rolling Meadows city (pt.)[14]	10,879	...	...
Schaumburg Center village (pt.)[14]	...	...	...
Palos twp.	17,728	5,707	1,907
Bridge View village (pt.)[14]	817	...	...
Hickory Hills village (pt.)[14]	2,702	...	...
Palos Heights city (pt.)[14]	2,045	...	...
Palos Hills city[14]	3,766	...	...
Palos Park village	2,169	854	596
Willow Springs village (pt.)[14]	174	160	119
Worth village (pt.)[14]	2,213	301	57
Proviso twp.	160,275	98,228	73,349
Bellwood village[14]	20,729	8,746	5,220
Berkeley village[14]	5,792	1,882	724
Broadview village	8,588	5,196	1,457

See footnotes at end of table, p.28.

Table 7.—POPULATION OF COUNTIES, BY MINOR CIVIL DIVISIONS: 1940 TO 1960—Con.

["U" denotes an unincorporated place. For changes in boundaries, etc., between 1940 and 1950, see table 6 for this State in *U. S. Census of Population: 1950*, Vol. I or II. Total population of a place located in 2 or more minor civil divisions appears in table 8. Minor civil division figures for 1950 and 1940 do not necessarily add to county totals]

County and minor civil division	1960	1950	1940
COOK COUNTY--Con.			
Brookfield village (pt.)	11,491	8,669	6,063
Forest Park village	14,452	14,969	14,840
Hillside village[14]	7,794	2,131	1,080
La Grange Park village[14]	13,793	6,176	3,406
Maywood village[14]	27,330	27,473	26,648
Melrose Park village (pt.)[14]	21,274	12,820	10,933
North Lake city (pt.)[14]	3,034	1,149	...
North Riverside village (pt.)	2,001	382	42
Stone Park village[14]	3,038	1,414	636
Westchester village[14]	18,092	4,308	621
Western Springs village (pt.)	483	220	167
Rich twp.	35,258	9,436	2,918
Country Club Hills city (pt.)[14]	1,750	...	...
Flossmoor village (pt.)[14]	2,767	1,152	970
Homewood village (pt.)	1,389	572	103
Matteson village[14]	3,225	1,211	819
Olympia Fields village (pt.)[14]	1,304	160	88
Park Forest village (pt.)[14]	21,021	4,373	...
Richton Park village[14]	933	232	107
River Forest twp.	12,695	10,823	9,487
River Forest village	12,695	10,823	9,487
Riverside twp.	17,875	13,636	10,364
Brookfield village (pt.)	1,973	1,450	1,106
Lyons village (pt.)	177	122	263
North Riverside village (pt.)	5,988	2,848	994
Riverside village (pt.)	9,594	9,047	7,830
Schaumburg twp.	10,587	1,080	860
Hoffman Estates village[14]	8,296	...	...
Roselle village (pt.)[14]	...	...	...
Schaumburg Center village (pt.)[14]	986	...	...
Stickney twp.	31,404	11,079	4,457
Bedford Park village (pt.)	46	76	...
Forest View village[14]	1,042	291	208
Stickney village	6,239	3,317	2,446
Thornton twp.	138,444	76,819	56,395
Blue Island city (pt.)	741	714	441
Burnham village	2,478	1,331	865
Calumet City[14]	25,000	15,799	13,241
Dixmoor village	3,076	1,327	1,022
Dolton village[14]	18,746	5,558	3,068
East Hazelcrest village	1,457	1,066	754
Harvey city (pt.)[14]	27,807	20,526	17,871
Hazel Crest village (pt.)	3,465	1,992	1,269
Homewood village (pt.)	5,608	3,658	2,868
Lansing village (pt.)	17,475	8,673	4,449
Markham village (pt.)[14]	1,920	221	93
Phoenix village	4,203	3,606	2,875
Posen village (pt.)	459	339	263
Riverdale village (pt.)	9,871	4,961	2,131
South Holland village[14]	10,412	3,247	2,272
Thornton village[14]	2,895	1,217	1,101
Wheeling twp.	58,910	16,789	9,728
Arlington Heights village (pt.)[14]	27,692	8,727	5,625
Buffalo Grove village[14]	1,492	...	...
Des Plaines city (pt.)[14]	31	...	...
Mount Prospect village (pt.)[14]	7,629	1,206	284
Wheeling village[14]	7,169	916	550
Worth twp.	107,761	42,345	20,737
Alsip village[14]	3,770	1,228	541
Blue Island city (pt.)[14]	9,645	8,408	8,049
Bridge View village (pt.)[14]	2,406	...	...
Chicago Ridge village[14]	5,748	888	376
Crestwood village (pt.)[14]	72	33	13
Evergreen Park village[14]	24,178	10,531	3,313
Hometown city[14]	7,479	...	...
Merrionette Park village	2,354	1,101	...
Oak Lawn village[14]	27,471	8,751	3,483
Palos Heights city (pt.)[14]	1,730	...	...
Robbins village (pt.)[14]	1,152	451	...
Worth village (pt.)[14]	5,983	1,171	645
CRAWFORD COUNTY	20,751	21,137	21,294
Honey Creek twp.	1,245	1,695	1,901
Flat Rock village (pt.)	95	428	430
Hutsonville twp.	1,301	1,419	1,660
Hutsonville village	583	647	714
Lamotte twp.	2,472	2,670	2,730
Palestine village	1,564	1,589	1,626
Licking twp.	528	718	890
Martin twp.	825	1,015	1,270
Montgomery twp.	1,174	1,134	1,337
Flat Rock village (pt.)	402	130	155
Oblong twp.	3,236	3,234	3,126
Oblong village	1,817	1,639	1,547
Stoy village	185	161	150
Prairie twp.	780	924	1,066
Robinson twp.	9,056	8,130	7,009
Robinson city[15]	7,226	6,407	4,311
Southwest twp.	134	198	305
CUMBERLAND COUNTY	9,936	10,496	11,698
Cottonwood twp.	633	705	875
Crooked Creek twp.	601	651	842
Greenup twp.	2,361	2,447	2,692
Greenup village[16]	1,477	1,360	1,410
Neoga twp.	2,129	2,176	2,104
Neoga city	1,145	1,125	1,062
Spring Point twp.	1,022	1,007	1,173
Sumpter twp.	1,691	1,756	1,945
Toledo village	998	905	852
Union twp.	915	1,099	1,353
Woodbury twp.	584	655	714
Jewett village	238	253	204
DE KALB COUNTY	51,714	40,781	34,388
Afton twp.	615	591	578
Clinton twp.	1,508	1,378	1,222
Waterman village	916	750	579
Cortland twp.	2,403	1,667	1,191
Cortland town	461	398	230
Sycamore city (pt.)[17]	830	542	256
De Kalb twp.	20,659	14,381	11,146
De Kalb city[17]	18,486	11,708	9,146
Franklin twp.	1,673	1,418	1,266
Kirkland village	928	685	570
Genoa twp.	2,992	2,248	1,885
Genoa city[17]	2,330	1,690	1,290
Kingston twp.	1,186	993	872
Kingston village	406	327	259
Malta twp.	1,383	1,074	1,031
Malta village	782	510	455
Mayfield twp.	682	648	682
Milan twp.	522	494	553
Paw Paw twp.	573	597	563
Pierce twp.	633	578	599
Sandwich twp.	4,287	3,404	2,898
Sandwich city[17]	3,842	3,027	2,608
Shabbona twp.	1,345	1,372	1,291
Lee village (pt.)[17]	102	115	136
Shabbona village[17]	690	667	593
Somonauk twp.	1,273	1,077	939
Somonauk village[17]	899	721	610
South Grove twp.	592	598	644
Squaw Grove twp.	1,581	1,440	1,338
Hinckley village[17]	940	774	710
Sycamore twp.	7,328	6,275	5,167
Sycamore city (pt.)[17]	6,131	5,370	4,446
Victor twp.	479	548	523
DE WITT COUNTY	17,253	16,894	18,244
Barnett twp.	654	693	756
Clintonia twp.	7,881	7,124	7,538
Clinton city[18]	7,355	5,945	6,331
Creek twp.	604	704	827
De Witt twp.	644	665	759
De Witt village	245	216	247
Harp twp.	532	602	698
Nixon twp.	794	881	935
Weldon village	449	492	521
Rutledge twp.	307	285	344
Santa Anna twp.	2,322	2,305	2,277
Farmer City	1,838	1,752	1,833
Texas twp.	496	498	561
Tunbridge twp.	951	979	1,129
Kenney village	400	409	483
Wapella twp.	882	958	1,004
Wapella village	526	504	496
Waynesville twp.	850	865	987
Waynesville village	510	516	564
Wilson twp.	336	335	429
DOUGLAS COUNTY	19,243	16,706	17,590
Arcola twp.	3,010	2,595	2,748
Arcola city[19]	2,273	1,700	1,837
Bourbon twp.	2,654	2,206	2,223
Arthur village (pt.)[19]	1,348	881	806
Bowdre twp.	1,012	1,122	1,347
Hindsboro village[19]	376	377	407
Camargo twp.	3,034	2,742	2,872
Camargo village	276	236	257
Villa Grove city[19]	2,308	2,026	2,072
Garrett twp.	1,512	1,404	1,498
Atwood village (pt.)[19]	496	297	282
Garrett village	249	213	252
Murdock twp.	549	643	720
Newman twp.	1,551	1,621	1,650
Newman city	1,097	1,140	1,103
Sargent twp.	516	607	747
Tuscola twp.	5,405	3,766	3,785
Tuscola city[19]	3,875	2,960	2,838
DU PAGE COUNTY	313,459	154,599	103,480
Addison twp[20]	41,808	17,778	9,905
Addison village[20]	6,741	813	819
Bensenville village (pt.)[20]	9,141	...	...
Elmhurst city (pt.)[20]	4,727	3,046	2,467
Itasca village[20]	3,564	1,274	787
Lombard village (pt.)[20]	...	...	...
Villa Park village (pt.)[20]	270	111	80
Wood Dale village[20]	3,071	1,857	738
DU PAGE COUNTY--Con.			
Bloomingdale twp.	14,924	3,867	2,480
Bloomingdale village[20]	1,262	339	305
Carol Stream village[20]	836	...	...
Glendale village[20]	173	...	...
Roselle village (pt.)[20]	3,581	1,038	694
Chicago city (pt.)[20]	...	...	...
Downers Grove twp.[20]	66,664	36,264	25,607
Clarendon Hills village	5,885	2,437	1,281
Downers Grove village (pt.)[20]	20,333	11,630	9,329
Harvester village[20]	299	...	...
Hinsdale village (pt.)[20]	11,627	8,118	6,794
Westmont village[20]	5,997	3,402	3,044
Willowbrook village[20]	157	...	...
Lisle twp.	20,982	11,237	7,756
Downers Grove village (pt.)[20]	821	256	197
Lisle village[20]	4,219	...	...
Naperville city (pt.)[20]	7,265	3,783	2,701
Woodridge village[20]	542	...	...
Milton twp.	51,361	25,604	16,824
Glen Ellyn village[20]	15,972	9,524	8,055
Lombard village (pt.)[20]	173	66	120
Wheaton city[20]	24,312	11,638	7,389
Winfield village (pt.)[20]	26	...	...
Naperville twp.	8,218	4,861	3,616
Naperville city (pt.)[20]	5,668	3,230	2,571
Wayne twp.	3,077	2,065	1,274
Bartlett village (pt.)[20]	...	...	...
Wayne village[20]	373	...	...
West Chicago city (pt.)[20]	6	...	...
Winfield twp.	16,437	9,561	6,857
Warrenville (U)	3,134	1,891	...
West Chicago city (pt.)[20]	6,848	...	...
Winfield village (pt.)[20]	1,549	714	567
York twp.	89,988	43,362	29,161
Elmhurst city (pt.)[20]	32,264	18,227	12,991
Lombard village (pt.)[20]	22,388	9,751	6,955
Oak Brook village[20]	324	...	...
Oakbrook Terrace city[20]	1,121	...	...
Villa Park village (pt.)[20]	20,121	8,710	7,156
EDGAR COUNTY	22,550	23,407	24,430
Brouilletts Creek twp.	424	539	636
Buck twp.	512	594	623
Redmon village (pt.)	98	118	111
Edgar twp.	794	893	982
Elbridge twp.	792	907	1,118
Vermilion village (pt.)[21]	30	21	19
Embarrass twp.	1,134	1,279	1,406
Brocton village	380	406	449
Redmon village (pt.)	77	108	115
Grandview twp.	686	874	975
Hunter twp.	415	464	537
Kansas twp.	1,248	1,344	1,465
Kansas village	815	835	875
Paris twp.	11,181	10,819	10,482
Paris city[21]	9,823	9,460	9,281
Prairie twp.	509	579	620
Ross twp.	1,634	1,519	1,634
Chrisman city[21]	1,221	1,071	1,112
Shiloh twp.	551	680	737
Stratton twp.	642	729	822
Vermilion village (pt.)[21]	287	295	293
Symmes twp.	783	813	901
Young America twp.	1,245	1,374	1,492
Hume village	449	448	489
Metcalf village	278	312	328
EDWARDS COUNTY	7,940	9,056	8,974
Albion prec.	2,833	3,197	2,786
Albion city	2,025	2,287	1,855
Bone Gap prec.	528	665	765
Bone Gap village	245	327	385
Browns prec.	489	618	642
Browns village	251	336	337
Dixon prec.	270	355	435
Ellery prec.	171	231	296
French Creek prec.	1,500	1,685	1,523
Grayville city (pt.)[22]	937	1,082	891
Salem prec.	1,456	1,459	1,620
West Salem village	956	902	909
Shelby prec.	693	846	907
EFFINGHAM COUNTY	23,107	21,675	22,034
Banner twp.	451	502	444
Shumway village	212	248	180
Bishop twp.	1,062	973	1,029
Dieterich village	591	500	477
Douglas twp.	10,096	8,817	7,679
Effingham city[23]	8,172	6,892	6,180
Jackson twp.	694	783	883
Liberty twp.	733	783	917
Beecher City village	452	437	506
Lucas twp.	502	575	595
Mason twp.	1,328	1,381	1,411
Edgewood village	515	515	467
Mason village	332	327	330

See footnotes at end of table, p. 28.

Table 7.—POPULATION OF COUNTIES, BY MINOR CIVIL DIVISIONS: 1940 TO 1960—Con.

["U" denotes an unincorporated place. For changes in boundaries, etc., between 1940 and 1950, see table 6 for this State in *U. S. Census of Population: 1950*, Vol. I or II. Total population of a place located in 2 or more minor civil divisions appears in table 8. Minor civil division figures for 1950 and 1940 do not necessarily add to county totals]

County and minor civil division	1960	1950	1940
EFFINGHAM COUNTY--Con.			
Moccasin twp.	504	559	758
Mound twp.	2,421	2,349	3,067
Altamont city	1,656	1,580	2,111
St. Francis twp.	952	925	925
Montrose village	320	309	334
Teutopolis village (pt.)	45	36	43
Summit twp.	731	704	781
Teutopolis twp.	1,534	1,197	1,107
Teutopolis village (pt.)	1,095	883	763
Union twp.	515	602	765
Watson twp.	1,066	962	1,101
Watson village	247	288	282
West twp.	518	563	572
FAYETTE COUNTY	21,946	24,582	29,159
Avena twp.	2,366	2,862	3,960
St. Elmo city	1,503	1,716	2,290
Bear Grove twp.	659	738	955
Bowling Green twp.	339	438	641
Carson twp.	203	265	405
Hurricane twp.	219	366	547
Kaskaskia twp.	598	737	862
La Clede twp.	1,302	1,431	1,486
Farina village	692	787	804
Lone Grove twp.	928	995	1,071
St. Peter village	397	354	348
Loudon twp.	909	1,315	1,565
Otego twp.	1,253	1,260	1,683
Brownstown village (pt.)	628	537	821
Pope twp.	255	332	501
Ramsey twp.	1,570	1,684	2,007
Ramsey village	815	808	881
Sefton twp.	650	938	1,101
Brownstown village (pt.)	31	112	4
Seminary twp.	530	632	859
Shafter twp.	473	637	728
Sharon twp.	831	1,043	1,828
South Hurricane twp.	438	597	719
Bingham village	122	170	199
Vandalia twp.	7,458	7,243	6,747
Vandalia city[24]	5,537	5,471	5,288
Wheatland twp.	455	513	755
Wilberton twp.	510	556	739
FORD COUNTY	16,606	15,901	15,007
Brenton twp.	1,283	1,176	1,147
Piper City village	807	735	663
Button twp.	426	470	560
Dix twp.	957	1,066	1,071
Elliott village	343	337	332
Drummer twp.	4,243	3,745	3,225
Gibson City[25]	3,453	3,029	2,401
Lyman twp.	920	924	936
Roberts village	504	416	379
Mona twp.	533	656	721
Kempton village (pt.)	180	196	205
Patton twp.	5,247	4,694	4,005
Paxton city[25]	4,370	3,795	3,106
Peach Orchard twp.	810	838	830
Melvin village	559	535	470
Pella twp.	369	495	503
Rogers twp.	516	515	557
Cabery village (pt.)	224	209	201
Kempton village (pt.)	72	59	54
Sullivant twp.	954	893	963
Sibley village	386	345	374
Wall twp.	348	429	489
FRANKLIN COUNTY	39,281	48,685	53,137
Barren twp.	613	705	960
Benton twp.	8,690	9,866	9,423
Benton city (pt.)	6,949	7,763	7,305
Hanaford village	289	280	474
Browning twp.	2,495	3,330	3,725
Benton city (pt.)	74	85	67
Buckner village	610	783	927
Urbain village (pt.)	54	57	76
Valier village (pt.)	135	156	200
West City village	814	1,081	1,017
Cave twp.	1,110	1,478	1,646
Thompsonville village	428	530	568
Denning twp.	5,571	7,285	7,801
Freemanspur village (pt.)	203	237	...
Orient city	588	801	942
West Frankfort city (pt.)	3,450	4,525	4,723
Eastern twp.	566	886	1,164
Ewing twp.	1,148	1,561	1,589
Ewing village	250	330	339
Frankfort twp.	6,965	8,704	9,652
West Frankfort city (pt.)[26]	5,577	6,859	7,660
Goode twp.	2,368	2,839	3,128
Sesser city[26]	1,764	2,086	2,117
Northern twp.	482	588	818
Macedonia village (pt.)	33	34	42
FRANKLIN COUNTY--Con.			
Six Mile twp.	4,280	5,184	6,209
Royalton village	1,225	1,506	1,772
Zeigler city	2,133	2,516	3,006
Tyrone twp.	4,993	6,259	7,022
Christopher city[26]	2,854	3,545	3,833
North City village	362	513	601
Urbain village (pt.)	...	...	43
Valier village (pt.)	514	652	730
FULTON COUNTY	41,954	43,716	44,627
Astoria twp.	1,781	1,976	1,953
Astoria town	1,206	1,308	1,292
Banner twp.	739	756	690
Banner village	247	215	172
Bernadotte twp.	362	369	671
Buckheart twp.	1,974	2,257	2,320
Bryant village	346	396	387
Canton city (pt.)[27]	36	...	...
Dunfermline village	284	292	...
St. David village	862	812	859
Canton twp.	15,080	15,066	14,162
Canton city (pt.)[27]	13,552	11,927	11,577
Norris village (pt.)	100	138	143
Cass twp.	835	948	1,018
Smithfield village	329	355	359
Deerfield twp.	476	528	580
Ellisville twp.	280	319	423
Ellisville village	140	157	216
Fairview twp.	921	1,029	1,065
Fairview village	544	568	528
Farmers twp.	561	617	967
Table Grove village (pt.)	376	368	361
Farmington twp.	4,052	3,960	3,937
Farmington city[27]	2,831	2,651	2,225
Norris village (pt.)	207	181	196
Harris twp.	589	680	903
Marietta village	201	178	193
Isabel twp.	348	387	507
Joshua twp.	707	813	857
Kerton twp.	195	283	370
Lee twp.	475	496	594
Lewistown twp.	3,163	3,237	2,943
Lewistown city	2,603	2,630	2,355
Liverpool twp.	932	1,057	1,071
Liverpool village[27]	184	...	...
Orion twp.	776	789	900
Pleasant twp.	1,128	1,199	1,299
Ipava village	623	667	629
Putman twp.	1,791	2,025	2,169
Cuba city	1,380	1,482	1,620
Union twp.	1,443	1,340	1,370
Avon village	996	870	803
Vermont twp.	1,423	1,490	1,590
Table Grove village (pt.)	124	113	119
Vermont village	903	940	945
Waterford twp.	266	346	352
Woodland twp.	700	843	976
Young Hickory twp.	957	906	940
London Mills village (pt.)	587	558	561
GALLATIN COUNTY	7,638	9,818	11,414
Asbury twp.	240	351	415
Bowlesville twp.	313	564	815
Eagle Creek twp.	261	491	739
Equality twp.	999	1,372	1,663
Equality village	665	830	971
Gold Hill twp.	1,929	2,088	1,418
Junction village	238	239	320
Shawneetown city[28]	1,280	1,345	396
New Haven twp.	815	1,043	1,067
New Haven village	642	819	695
North Fork twp.	587	775	837
Ridgway village (pt.)	200	220	183
Omaha twp.	607	791	848
Omaha village	312	394	413
Ridgway twp.	1,360	1,611	1,797
Ridgway village (pt.)	855	928	984
Shawnee twp.[28]	527	732	1,815
Old Shawneetown village[28]	433	...	...
GREENE COUNTY	17,460	18,852	20,292
Athensville twp.	394	576	706
Bluffdale twp.	939	1,036	1,126
Eldred village	302	298	340
Carrollton twp.	3,147	3,131	2,967
Carrollton city[29]	2,558	2,437	2,285
Kane twp.	1,197	1,228	1,341
Kane village	469	485	490
Linder twp.	421	508	607
Patterson twp.	1,017	1,278	1,585
Hillview village	305	419	544
Wilmington village	130	147	201
Rockbridge twp.	1,826	1,821	1,927
Greenfield city	1,064	987	1,006
Rockbridge village	253	243	247
GREENE COUNTY--Con.			
Roodhouse twp.	2,845	3,002	3,266
Roodhouse city	2,352	2,368	2,557
Rubicon twp.	452	501	527
Walkerville twp.	377	535	761
White Hall twp.	3,677	3,779	3,859
White Hall city[29]	3,012	3,082	3,025
Woodville twp.	664	868	949
Wrights twp.	504	589	671
GRUNDY COUNTY	22,350	19,217	18,398
Aux Sable twp.	991	759	771
Minooka village	539	369	317
Braceville twp.	3,046	2,453	2,255
Braceville village	558	384	321
Central City village	30	35	33
Coal City village (pt.)	1,998	1,690	1,546
Diamond village (pt.)	94	36	20
Godley village (pt.)	32	32	35
Erienna twp.	241	247	260
Felix twp.	1,772	1,207	1,078
Carbon Hill village	236	158	141
Coal City village (pt.)[30]	854	530	306
Diamond village (pt.)	156	71	60
Eileen village	384	332	301
Garfield twp.	1,286	1,228	1,142
Gardner village[30]	1,041	981	864
Goodfarm twp.	494	515	557
Goose Lake twp.	197	243	279
Greenfield twp.	998	943	971
East Brooklyn village	68	65	68
South Wilmington village	730	662	642
Highland twp.	544	569	705
Kinsman village	134	147	164
Maine twp.	218	243	291
Mazon twp.	1,240	1,097	1,063
Mazon village[30]	683	586	512
Morris twp.	7,644	7,008	6,206
Morris city (pt.)[30]	7,579	6,926	6,144
Nettle Creek twp.	483	423	537
Norman twp.	186	175	217
Saratoga twp.	1,096	668	711
Morris city (pt.)[30]	356	...	...
Vienna twp.	655	649	703
Verona village	192	205	211
Wauponsee twp.	1,259	790	652
Morris city (pt.)[30]	...	...	...
HAMILTON COUNTY	10,010	12,256	13,454
Beaver Creek twp.	481	629	873
Crook twp.	498	711	874
Crouch twp.	642	815	1,038
Belle Prairie City town	82	82	67
Dahlgren twp.	1,225	1,551	1,840
Dahlgren village	480	609	595
Flannigan twp.	329	497	1,113
Knight Prairie twp.	524	705	945
Macedonia village (pt.)	63	93	105
McLeansboro twp.	4,081	4,251	3,464
McLeansboro city[31]	2,951	3,008	2,528
Mayberry twp.	757	1,062	1,285
Broughton village	235	324	387
South Crouch twp.	291	393	449
South Flannigan twp.	139	251	...
South Twigg twp.	244	367	492
Twigg twp.	799	1,024	1,081
HANCOCK COUNTY	24,574	25,790	26,297
Appanoose twp.	658	717	738
Augusta twp.	1,271	1,384	1,479
Augusta village	915	945	972
Bear Creek twp.	567	660	698
Basco village	191	220	238
Carthage twp.	3,813	3,771	3,232
Carthage city[32]	3,325	3,214	2,575
Chili twp.	940	1,009	1,157
Bowen village	559	573	619
Dallas City twp.	1,328	1,316	1,261
Dallas City (pt.)	1,006	1,001	917
Durham twp.	471	548	600
Fountain Green twp.	508	666	774
Hancock twp.	419	505	556
Harmony twp.	630	716	826
Bently town	89	88	89
La Harpe twp.	1,793	1,801	1,841
La Harpe city	1,322	1,295	1,322
Montebello twp.	2,837	2,404	2,294
Elvaston village (pt.)	20	25	30
Hamilton city	2,228	1,776	1,642
Nauvoo twp.	1,051	1,243	944
Nauvoo city (pt.)	1,023	1,233	925
Pilot Grove twp.	611	588	731
Pontoosuc twp.	438	478	466
Pontoosuc village	210	214	165
Prairie twp.	604	660	717
Elvaston village (pt.)	212	213	196
Ferris village (pt.)	...	...	...

See footnotes at end of table, pp. 28 and 29.

Table 7.—POPULATION OF COUNTIES, BY MINOR CIVIL DIVISIONS: 1940 TO 1960—Con.

["U" denotes an unincorporated place. For changes in boundaries, etc., between 1940 and 1950, see table 6 for this State in *U. S. Census of Population: 1950*, Vol. I or II. Total population of a place located in 2 or more minor civil divisions appears in table 8. Minor civil division figures for 1950 and 1940 do not necessarily add to county totals]

County and minor civil division	1960	1950	1940
HANCOCK COUNTY--Con.			
Rock Creek twp	740	795	923
Ferris village (pt.)	208	226	272
Rocky Run twp	262	323	413
St. Albans twp	653	756	876
West Point village	234	275	278
St. Mary twp	1,191	1,343	1,381
Plymouth village	781	854	808
Sonora twp	616	676	880
Nauvoo city (pt.)	16	9	163
Walker twp	578	615	739
Warsaw twp	1,938	2,002	1,895
Warsaw city	1,938	2,002	1,895
Wilcox twp	207	245	290
Wythe twp	450	569	586
HARDIN COUNTY	5,879	7,530	7,759
Battery Rock prec	312	514	...
Cave in Rock prec	886	977	...
Cave in Rock village	495	550	486
East Monroe prec	421	478	...
East Rosiclare prec	1,095	1,356	...
Rosiclare city (pt.)[33]	1,054	1,311	1,284
McFarlan prec	748	871	...
Elizabethtown village	524	583	622
Peters Creek prec	306	415	...
Rock Creek prec	327	577	...
Stone Church prec	656	836	...
West Monroe prec	390	616	...
West Rosiclare prec	738	890	...
Rosiclare city (pt.)	646	775	490
HENDERSON COUNTY	8,237	8,416	8,949
Bald Bluff twp	423	515	541
Biggsville twp	779	845	860
Biggsville village	345	379	344
Carman twp	279	310	354
Gulf Port village (pt.)	10	14	12
Gladstone twp	1,116	1,150	1,219
Gladstone village	356	340	367
Gulf Port village (pt.)	204	218	162
Lomax twp	1,081	1,017	1,099
Dallas City (pt.)	270	274	232
Lomax village	535	490	520
Media twp	603	579	674
Media village	165	148	187
Stronghurst village (pt.)	72	55	64
Oquawka twp	1,314	1,109	1,132
Oquawka village	1,090	929	912
Raritan twp	552	659	750
Raritan village[34]	182	...	...
Rozetta twp	448	485	551
Stronghurst twp	1,157	1,206	1,185
Stronghurst village (pt.)	743	686	627
Terre Haute twp	485	541	584
HENRY COUNTY	49,317	46,492	43,798
Alba twp	389	414	435
Andover twp	936	834	908
Andover village	295	256	248
Annawan twp	1,266	1,141	1,200
Annawan town	701	592	578
Atkinson twp	1,404	1,287	1,249
Atkinson town	944	825	719
Burns twp	569	614	608
Cambridge twp	2,245	2,077	1,927
Cambridge village	1,665	1,489	1,312
Clover twp	1,202	1,131	1,125
Woodhull village	779	718	638
Colona twp	4,366	2,793	1,019
Cleveland village (pt.)	12	10	15
Colona village	491	319	264
Green Rock city[35]	2,677	...	...
Cornwall twp	501	504	536
Edford twp	574	539	539
Galva twp	3,632	3,449	3,375
Galva city	3,060	2,886	2,812
Geneseo twp	5,950	5,094	4,575
Geneseo city[35]	5,169	4,325	3,824
Hanna twp	648	549	448
Cleveland village (pt.)	239	194	112
Kewanee twp	13,621	15,248	15,769
Kewanee city (pt.)	12,546	13,921	14,557
Loraine twp	429	460	490
Lynn twp	657	654	687
Munson twp	781	768	674
Osco twp	705	699	697
Oxford twp	1,209	1,182	1,099
Alpha village	637	630	553
Phenix twp	511	483	509
Weller twp	694	817	822
Bishop Hill village	164	202	199
Western twp	1,987	1,523	1,432
Orion village[35]	1,269	829	715
HENRY COUNTY--Con.			
Wethersfield twp	4,292	3,514	2,924
Kewanee city (pt.)	3,778	2,900	2,344
Yorktown twp	749	718	751
Hooppole village	227	195	200
IROQUOIS COUNTY	33,562	32,348	32,496
Artesia twp	1,411	1,408	1,389
Buckley village[36]	690	554	457
Ash Grove twp	997	1,050	1,160
Ashkum twp	1,514	1,319	1,365
Ashkum village	601	420	337
Beaver twp	680	718	852
Donovan village	320	327	381
Beaverville twp	832	818	851
Beaverville village	430	383	425
Belmont twp	2,262	1,790	1,738
Watseka city (pt.)[36]	1,390	878	756
Woodland village	344	334	334
Chebanse twp	2,530	2,134	1,842
Chebanse village (pt.)	624	476	336
Clifton village[36]	1,018	734	580
Concord twp	741	727	813
Iroquois village	231	232	242
Crescent twp	844	771	817
Crescent village (pt.)	Δ241	198	189
Danforth twp	993	1,069	1,127
Danforth village	394	385	362
Douglas twp	2,248	2,176	2,230
Gilman city[36]	1,704	1,602	1,554
Fountain Creek twp	667	699	792
Iroquois twp	640	651	686
Crescent village (pt.)	Δ152	126	143
Loda twp	1,147	1,030	1,050
Loda village	585	559	507
Lovejoy twp	694	688	734
Wellington village	334	300	297
Martinton twp	1,094	1,070	1,064
Martinton village	314	292	280
Middleport twp	4,505	3,964	3,637
Watseka city (pt.)[36]	3,829	3,357	2,988
Milford twp	2,240	2,426	2,407
Milford village	1,699	1,648	1,628
Milks Grove twp	389	447	487
Onarga twp	1,987	2,123	2,182
Onarga village	1,397	1,455	1,413
Papineau twp	559	570	612
Papineau village	169	157	158
Pigeon Grove twp	1,258	1,146	1,116
Cissna Park village	803	660	582
Prairie Green twp	447	512	467
Ridgeland twp	534	652	684
Thawville village	246	267	293
Sheldon twp	1,648	1,669	1,610
Sheldon village	1,137	1,114	1,036
Stockland twp	701	721	784
JACKSON COUNTY	42,151	38,124	37,920
Bradley twp	1,491	1,738	2,026
Ava city	665	734	821
Campbell Hill village	263	336	401
Carbondale twp	19,579	13,591	10,247
Carbondale city[37]	14,670	10,921	8,550
Degognia twp	278	430	546
De Soto twp	1,109	1,185	1,353
De Soto village	723	646	656
Elk twp	1,813	2,351	2,875
Dowell village	453	616	704
Elkville village	743	934	951
Fountain Bluff twp	469	555	697
Grand Tower twp	1,054	1,214	1,510
Grand Tower city	847	963	1,043
Kinkaid twp	299	505	713
Levan twp	456	542	643
Makanda twp	1,663	1,586	1,505
Makanda village	164	214	258
Murphysboro twp	9,444	9,393	9,852
Murphysboro city (pt.)	8,149	8,851	8,615
Ora twp	417	567	688
Pomona twp	556	889	1,255
Sand Ridge twp	839	1,013	1,375
Gorham village	378	447	595
Somerset twp	1,985	1,746	1,642
Murphysboro city (pt.)[37]	524	390	361
Vergennes twp	699	819	993
Vergennes village	298	312	324
JASPER COUNTY	11,346	12,266	13,431
Crooked Creek twp	1,044	1,229	1,434
Hidalgo village	126	167	191
Rose Hill village	117	128	157
Fox twp	651	739	813
Grandville twp	479	628	840
Yale village	123	153	176
JASPER COUNTY--Con.			
Grove twp	694	677	884
Hunt City twp	452	586	686
North Muddy twp	866	915	1,059
Wheeler village	173	178	174
St. Marie twp	889	998	1,031
St. Marie village	347	352	293
Smallwood twp	556	643	762
South Muddy twp	465	568	759
Wade twp	4,264	4,270	4,006
Newton city[38]	2,901	2,780	2,347
Willow Hill twp	986	1,013	1,157
Willow Hill village	335	333	372
JEFFERSON COUNTY	32,315	35,892	34,375
Bald Hill twp	695	864	1,052
Waltonville village (pt.)	174	230	245
Blissville twp	360	457	572
Waltonville village (pt.)	2	5	4
Casner twp	610	799	872
Woodlawn village (pt.)	89	118	93
Dodds twp	1,767	1,689	1,326
Mount Vernon city (pt.)[39]	95	...	...
Elk Prairie twp	903	1,082	1,210
Nason city	188	199	271
Waltonville village (pt.)	143	163	129
Farrington twp	528	686	983
Field twp	655	768	909
Grand Prairie twp	645	753	920
McClellan twp	905	903	955
Waltonville village (pt.)	75	61	56
Moores Prairie twp	323	428	655
Mount Vernon twp	17,564	20,312	17,650
Mount Vernon city (pt.)[39]	13,996	15,380	14,724
Pendleton twp	893	1,017	1,132
Belle Rive village	303	313	333
Rome twp	961	1,072	1,204
Rome village[39]	181	190	246
Shiloh twp	2,839	1,804	1,541
Mount Vernon city (pt.)[39]	1,475	220	...
Woodlawn village (pt.)	152	202	214
Spring Garden twp	1,281	1,640	1,705
Bonnie village	215	257	177
Ina village	332	432	501
Webber twp	1,386	1,618	1,689
Bluford village	388	477	463
JERSEY COUNTY	17,023	15,264	13,636
Elsah twp	1,472	1,349	815
Elsah village	218	520	175
English twp	564	596	683
Fidelity twp	671	733	713
Fidelity village	125	157	146
Jersey twp	8,163	6,725	5,643
Jerseyville city[40]	7,420	5,792	4,809
Mississippi twp	1,154	1,085	934
Otter Creek twp	613	669	673
Otterville town	140	118	110
Piasa twp	1,367	985	788
Brighton village (pt.)	172	74	71
Quarry twp	1,514	1,471	1,498
Grafton city	1,084	1,117	1,110
Richwood twp	652	704	839
Fieldon village	239	250	217
Rosedale twp	472	536	582
Ruyle twp	381	411	468
JO DAVIESS COUNTY	21,821	21,459	19,989
Apple River twp	689	650	652
Apple River village	477	431	461
Berreman twp	194	230	279
Council Hill twp	198	234	215
Derinda twp	424	540	594
Dunleith twp	2,443	2,028	1,801
East Dubuque city[41]	2,082	1,697	1,475
East Galena twp	1,185	1,217	1,043
Galena city (pt.)	727	822	632
Elizabeth twp	1,190	1,219	1,181
Elizabeth village	729	723	694
Guilford twp	392	420	483
Hanover twp	1,875	2,037	1,394
Hanover village	1,396	1,643	899
Menominee twp	705	630	629
Menominee village[41]	191	132	138
Nora twp	624	632	622
Nora village	229	208	207
Pleasant Valley twp	478	493	526
Rawlins twp	191	188	209
Rice twp	247	276	314
Rush twp	621	608	588
Scales Mound twp	650	659	633
Scales Mound village	399	385	354
Stockton twp	2,419	2,119	2,061
Stockton village[41]	1,800	1,445	1,440

ΔThe revised population total for Crescent village is 409. The figure in the table excludes population for an area misclassified as outside, rather than inside, the village limits. This error was discovered too late for correction in the detailed distributions.

See other footnotes at end of table, p. 29.

Table 7.—POPULATION OF COUNTIES, BY MINOR CIVIL DIVISIONS: 1940 TO 1960—Con.

["U" denotes an unincorporated place. For changes in boundaries, etc., between 1940 and 1950, see table 6 for this State in *U. S. Census of Population: 1950*, Vol. I or II. Total population of a place located in 2 or more minor civil divisions appears in table 8. Minor civil division figures for 1950 and 1940 do not necessarily add to county totals]

County and minor civil division	1960	1950	1940
JO DAVIESS COUNTY--Con.			
Thompson twp.	451	463	506
Vinegar Hill twp.	254	246	266
Wards Grove twp.	278	301	319
Warren twp.	1,799	1,676	1,418
Warren village[41]	1,470	1,378	1,119
West Galena twp.	3,826	3,908	3,595
Galena city (pt.)[41]	3,683	3,826	3,494
Woodbine twp.	688	685	661
JOHNSON COUNTY	6,928	8,729	10,727
Bloomfield twp.	576	653	852
Burnside twp.	726	980	1,123
New Burnside village	227	244	299
Cache twp.	1,033	1,415	1,828
Belknap village	203	247	280
Cypress village	264	357	407
Elvira twp.	691	827	1,023
Buncombe village	200	210	263
Goreville twp.	1,004	1,172	1,240
Goreville village	625	581	508
Grantsburg twp.	520	734	995
Simpson twp.	428	616	927
Simpson village	89	119	172
Tunnel Hill twp.	333	544	808
Vienna twp.	1,617	1,788	1,931
Vienna city	1,094	1,085	1,173
KANE COUNTY	208,246	150,388	130,206
Aurora twp.	81,433	61,497	53,806
Aurora city[42]	63,715	50,576	47,170
Montgomery village[42]	2,122	773	607
North Aurora village (pt.)[42]	1,585	815	681
Batavia twp.	10,574	8,353	6,985
Batavia city (pt.)	6,821	5,838	5,101
North Aurora village (pt.)[42]	503	106	91
Big Rock twp.	1,033	929	835
Blackberry twp.	1,935	1,525	1,289
Elburn village (pt.)[42]	930	792	624
Burlington twp.	1,088	900	941
Burlington village	360	263	235
Campton twp.	1,378	1,101	949
Elburn village (pt.)[42]	30	...	...
Dundee twp.	24,633	6,027	5,360
Carpentersville village[42]	17,424	1,523	1,289
East Dundee village[42]	2,221	1,466	1,306
Elgin city (pt.)[42]	24	8	...
Middlebury village (pt.)[42]	88	...	...
Sleepy Hollow village[42]	311	...	...
West Dundee village[42]	2,530	1,948	1,831
Elgin twp.	52,640	46,732	41,039
Elgin city (pt.)[42]	46,555	42,548	37,742
South Elgin village (pt.)[42]	2,570	1,220	961
Geneva twp.	9,575	6,192	4,830
Batavia city (pt.)[42]	675	...	...
Geneva city[42]	7,646	5,139	4,101
Hampshire twp.	2,151	1,696	1,499
Hampshire village[42]	1,309	970	757
Kaneville twp.	888	804	756
Plato twp.	1,185	1,055	991
Pingree Grove village (pt.)	71	68	54
Rutland twp.	1,077	999	955
Gilberts village	238	183	170
Pingree Grove village (pt.)	102	94	76
St. Charles twp.	15,382	9,988	7,815
St. Charles city[42]	9,269	6,709	5,870
South Elgin village (pt.)[42]	54	...	...
Valley View village[42]	1,741	...	...
Sugar Grove twp.	1,627	1,241	903
Sugar Grove village[42]	326	...	...
Virgil twp.	1,647	1,349	1,253
Maple Park village	592	433	398
KANKAKEE COUNTY	92,063	73,524	60,877
Aroma twp.	4,277	1,755	1,465
Aroma Park village	744	544	497
Kankakee city (pt.)[43]	687	...	...
Bourbonnais twp.	16,677	9,114	5,418
Bourbonnais village[43]	3,336	1,598	771
Bradley village[43]	8,082	5,699	3,689
Kankakee city (pt.)[43]	133	119	127
Essex twp.	795	744	799
Essex village	328	284	211
Union Hill village (pt.)[43]	...	25	...
Ganeer twp.	2,980	2,191	1,970
Momence city (pt.)[43]	1,261	1,059	970
Kankakee twp.	36,090	33,844	30,022
Kankakee city (pt.)[43]	26,846	25,737	22,114
West Kankakee (U)	3,197	2,784	...
Limestone twp.	2,507	1,250	964
KANKAKEE COUNTY--Con.			
Manteno twp.	11,083	10,837	7,834
Manteno village[43]	2,225	1,789	1,537
Momence twp.	3,681	2,954	2,594
Momence city (pt.)[43]	1,688	1,585	1,455
Norton twp.	1,071	1,107	1,179
Buckingham village	152	140	149
Cabery village (pt.)	69	81	98
Reddick village (pt.)	165	177	159
Union Hill village (pt.)[43]	80	113	...
Otto twp.	2,194	1,441	1,238
Chebanse village (pt.)	371	263	267
Irwin village	92	85	66
Pembroke twp.	2,871	1,173	678
Pilot twp.	1,498	1,233	1,127
Herscher village[43]	658	515	416
Union Hill village (pt.)[43]	...	...	...
Rockville twp.	686	674	707
St. Anne twp.	2,370	2,306	2,028
St. Anne village	1,378	1,403	1,131
Salina twp.	895	788	745
Bonfield village	178	143	116
Sumner twp.	645	551	625
Yellowhead twp.	1,743	1,562	1,484
Grant Park village	757	564	519
KENDALL COUNTY[44]	17,540	12,115	11,105
Big Grove twp.	1,184	1,056	1,092
Lisbon village (pt.)	125	99	117
Newark village	489	457	425
Bristol twp.	2,029	1,383	1,184
Yorkville city (pt.)[44]	598	...	...
Fox twp.	1,107	975	900
Millington village (pt.)	229	188	197
Kendall twp.	1,945	1,443	1,359
Yorkville city (pt.)[44]	970	632	562
Lisbon twp.	839	814	829
Lisbon village (pt.)	109	84	89
Little Rock twp.	4,337	2,919	2,567
Plano city	3,343	2,154	1,930
Naausay twp.	557	558	570
Oswego twp.	4,993	2,433	2,009
Oswego village[44]	1,510	1,220	978
Seward twp.	549	534	595
KNOX COUNTY	61,280	54,366	52,250
Cedar twp.	3,199	3,034	3,008
Abingdon city (pt.)[45]	2,247	2,202	2,286
Chestnut twp.	584	560	670
London Mills village (pt.)	30	23	18
Copley twp.	667	555	686
Victoria village (pt.)	316	140	148
Elba twp.	469	475	525
Galesburg twp.[45]	1,754	1,731	30,334
Eastside Galesburg (U)	1,147	...	...
Galesburg City twp.[45]	37,243	31,425	...
Galesburg city[45]	37,243	31,425	28,876
Haw Creek twp.	666	649	709
Henderson twp.	1,285	941	931
Henderson village	212	166	152
Indian Point twp.	2,012	1,848	1,728
Abingdon city (pt.)	1,222	1,098	932
St. Augustine village	201	198	182
Knox twp.	3,953	3,426	3,521
East Galesburg village	660	651	605
Knoxville city	2,560	2,209	2,241
Lynn twp.	537	515	532
Maquon twp.	891	929	1,093
Maquon village	386	361	429
Ontario twp.	1,162	1,041	1,119
Oneida city	672	554	556
Orange twp.	618	636	630
Persifer twp.	654	724	716
Rio twp.	633	740	694
Rio village[45]	177	...	...
Salem twp.	1,380	1,281	1,286
Yates City village	802	623	576
Sparta twp.	1,042	1,078	1,115
Wataga village	570	550	540
Truro twp.	1,043	1,045	991
Williamsfield village	548	542	470
Victoria twp.	535	805	956
Victoria village (pt.)	137	329	298
Walnut Grove twp.	953	928	1,006
Altona village	505	462	480
LAKE COUNTY	293,656	179,097	121,094
Antioch twp.	8,813	5,314	2,708
Antioch village[46]	2,268	1,307	1,098
Channel Lake (U)	1,969	1,218	...
Grass Lake (U)	862	...	...
Klondike Lotus Point (U) (pt.)	1,037	...	...
LAKE COUNTY--Con.			
Avon twp.	16,555	9,221	2,832
Grayslake village[46]	3,762	1,970	1,182
Hainesville village	132	154	...
Long Lake (U) (pt.)	2,021	1,516	...
Round Lake village[46]	997	573	359
Round Lake Beach village[46]	5,011	1,892	410
Round Lake Park village	2,565	1,836	...
Benton twp.[46]	10,530	5,800	2,586
Waukegan city (pt.)[46]	7	...	...
Winthrop Harbor village	3,848	1,765	785
Cuba twp.	6,022	3,617	2,476
Barrington village (pt.)[46]	1,848	1,591	1,393
Barrington Hills village (pt.)[46]	293	...	...
Lake Barrington village[46]	172	...	...
North Barrington village[46]	282	...	...
Deerfield twp.	32,810	23,435	21,187
Deerfield village (pt.)	8	15	16
Highland Park city (pt.)	23,400	16,047	13,944
Highwood city	4,499	3,813	3,707
Lake Forest city (pt.)	1,115	800	368
Ela twp.	8,325	3,593	1,826
Barrington village (pt.)[46]	110	...	...
Deer Park village[46]	476	...	...
Hawthorn Woods village[46]	239	...	...
Kildeer village[46]	173	...	...
Lake Zurich village[46]	3,458	850	421
Long Grove village (pt.)[46]	339	...	...
Fremont twp.	8,303	3,046	1,349
Mundelein village (pt.)[46]	4,335	1,140	335
Wauconda village (pt.)[46]	5	...	...
Grant twp.	9,091	5,392	2,453
Fox Lake village[46]	3,700	2,238	1,110
Klondike Lotus Point (U) (pt.)	365	...	...
Long Lake (U) (pt.)	1,481	1,121	...
Windmere (U)	1,268	...	...
Lake Villa twp.	8,122	3,048	1,373
Lake Villa village[46]	903	824	438
Lindenhurst village[46]	1,259	...	...
Venetian Village (U)	2,084	...	...
Libertyville twp.	19,481	9,913	6,725
Libertyville village[46]	8,560	5,425	3,930
Mundelein village (pt.)[46]	6,191	2,049	993
Oak Grove village[46]	198	...	...
Newport twp.	2,118	1,641	1,294
Old Mill Creek village[46]	149	...	...
Shields twp.	41,307	28,653	15,842
Lake Bluff village[46]	3,494	2,000	1,729
Lake Forest city (pt.)	7,351	6,266	5,973
North Chicago city (pt.)[46]	Δ11,383	2,056	2,014
Vernon twp.	6,627	2,787	1,688
Indian Creek village[46]	239	...	...
Lake Forest city (pt.)[46]	153	...	...
Lincolnshire village[46]	555	...	...
Long Grove village (pt.)[46]	301	...	...
Mettawa village[46]	126	...	...
Riverwoods village[46]	96	...	...
Vernon Hills village[46]	123	...	...
Warren twp.	9,699	4,374	2,330
Gages Lake (U)	3,395	...	...
Gurnee village	1,831	1,097	661
Park City (pt.)[46]	890	...	...
Wauconda twp.	6,950	3,476	1,568
Island Lake village (pt.)[46]	1,130	...	...
Wauconda village (pt.)[46]	3,222	1,173	639
Waukegan twp.	69,865	51,436	42,616
North Chicago city (pt.)[46]	Δ9,134	6,572	6,451
Park City (pt.)[46]	518	...	...
Waukegan city (pt.)[46]	55,712	38,946	34,241
West Deerfield twp.	17,097	5,401	3,686
Bannockburn village	466	249	179
Deerfield village (pt.)[46]	11,771	3,273	2,267
Highland Park city (pt.)	2,132	761	532
Lake Forest city (pt.)	2,068	753	544
Zion twp.[46]	11,941	8,950	6,555
Zion city[46]	11,941	8,950	6,555
LA SALLE COUNTY	110,800	100,610	97,801
Adams twp.	1,196	1,069	1,168
Leland village	642	537	583
Allen twp.	758	776	862
Ransom village	415	411	419
Brookfield twp.	591	598	682
Bruce twp.	17,750	17,039	15,591
Streator city (pt.)[47]	15,518	15,507	14,204
Dayton twp.	1,114	811	729
Deer Park twp.	474	566	574
Dimmick twp.	594	545	632
Eagle twp.	2,109	1,787	1,608
Kangley village	267	296	239
Streator city (pt.)[47]	1,037	891	726

Δ The revised population total for North Chicago is 22,938. The figure in the table excludes population for an area misclassified as outside, rather than inside, that part of the city in Shields township. This error was discovered too late for correction in the detailed distributions.

See other footnotes at end of table, p. 29.

Table 7.—POPULATION OF COUNTIES, BY MINOR CIVIL DIVISIONS: 1940 TO 1960—Con.

["U" denotes an unincorporated place. For changes in boundaries, etc., between 1940 and 1950, see table 6 for this State in *U. S. Census of Population: 1950*, Vol. I or II. Total population of a place located in 2 or more minor civil divisions appears in table 8. Minor civil division figures for 1950 and 1940 do not necessarily add to county totals]

County and minor civil division	1960	1950	1940
LA SALLE COUNTY--Con.			
Earl twp.	2,032	1,768	1,729
Earlville city[47]	1,420	1,217	1,103
Eden twp.	1,573	1,412	1,364
Cedar Point village	308	296	279
Tonica village	750	585	510
Fall River twp.	452	320	374
Farm Ridge twp.	1,183	1,013	952
Grand Ridge village	659	530	385
Freedom twp.	734	662	709
Grand Rapids twp.	419	469	514
Groveland twp.	1,116	1,151	1,231
Dana village	240	246	253
Rutland village[47]	509	486	462
Hope twp.	903	906	939
Lostant village	460	432	399
La Salle twp.	17,185	17,205	17,792
La Salle city[47]	11,897	12,083	12,812
Oglesby city[47]	4,215	3,922	3,938
Manlius twp.	4,742	4,369	4,238
Marseilles city (pt.)	2,444	2,501	2,546
Seneca village (pt.)[47]	1,719	...	...
Mendota twp.	6,698	5,660	4,748
Mendota city (pt.)[47]	6,024	5,054	4,146
Meriden twp.	500	474	473
Miller twp.	602	526	625
Mission twp.	1,671	1,262	1,026
Millington village (pt.)	80	82	51
Sheridan village	704	476	442
Northville twp.	758	672	624
Ophir twp.	651	650	730
Osage twp.	579	657	763
Wenona city (pt.)[47]	...	...	...
Ottawa twp.	16,057	15,560	14,815
Naplate village	738	783	...
Ottawa city (pt.)[47]	13,756	13,841	13,067
Otter Creek twp.	2,296	1,338	1,119
East Streator (U)	1,517	...	...
Streator city (pt.)[47]	254	19	...
Peru twp.	10,845	9,003	9,296
Peru city[47]	10,460	8,653	8,983
Richland twp.	602	631	715
Leonore village	195	204	179
Rutland twp.	3,346	3,072	2,734
Marseilles city (pt.)[47]	1,903	2,013	1,909
Serena twp.	728	744	753
South Ottawa twp.	6,775	4,248	3,707
Ottawa city (pt.)[47]	5,652	3,116	2,938
Troy Grove twp.	988	973	982
Mendota city (pt.)	130	75	69
Troy Grove village	271	258	233
Utica twp.	1,341	1,291	1,375
North Utica village	1,014	985	1,019
Vermillion twp.	349	359	429
Wallace twp.	476	471	540
Waltham twp.	613	553	659
LAWRENCE COUNTY	18,540	20,539	21,075
Allison twp.	519	636	632
Bond twp.	1,105	1,226	1,419
Birds village	235	234	294
Bridgeport twp.	2,772	2,880	2,710
Bridgeport city	2,260	2,358	2,143
Christy twp.	1,685	1,831	1,881
Summer city	1,035	1,170	1,070
Denison twp.	2,216	2,613	2,922
St. Francisville city	1,040	1,117	1,145
Lawrence twp.	7,831	8,392	7,917
Lawrenceville city	5,492	6,328	6,213
Lukin twp.	597	801	874
Petty twp.	1,120	1,417	1,882
Russell twp.	695	743	838
Russellville village	197	207	224
LEE COUNTY	38,749	36,451	34,604
Alto twp.	674	640	683
Steward village	264	270	244
Amboy twp.	2,784	2,770	2,697
Amboy city	2,067	2,128	1,986
Ashton twp.	1,300	1,172	1,164
Ashton village	1,024	913	914
Bradford twp.	485	521	531
Brooklyn twp.	932	1,012	1,015
Compton village	366	321	300
West Brooklyn village	182	194	185
China twp.	1,247	1,266	1,101
Franklin Grove village	773	741	645
Dixon twp.	21,380	19,280	17,285
Dixon city (pt.)[48]	19,565	11,468	10,670
East Grove twp.	398	440	484
Hamilton twp.	361	379	388
Harmon twp.	690	724	771
Harmon village	214	208	201
Lee Center twp.	681	736	834
Marion twp.	419	411	609
May twp.	410	416	500
LEE COUNTY--Con.			
Nachusa twp.	573	660	638
Nelson twp.	624	628	651
Nelson village	283	289	265
Palmyra twp.	1,202	870	887
Reynolds twp.	404	421	510
South Dixon twp.	1,165	1,170	887
Dixon city (pt.)	...	55	1
Sublette twp.	802	763	834
Sublette village	306	290	282
Viola twp.	401	459	445
Willow Creek twp.	593	619	654
Lee village (pt.)	126	136	121
Wyoming twp.	1,224	1,094	1,036
Paw Paw village[48]	725	594	523
LIVINGSTON COUNTY	40,341	37,809	38,838
Amity twp.	1,012	931	1,004
Cornell village[49]	524	458	478
Avoca twp.	447	516	566
Belle Prairie twp.	267	310	349
Broughton twp.	526	595	612
Campus village (pt.)	43	46	29
Emington village (pt.)	94	98	103
Charlotte twp.	370	391	483
Chatsworth twp.	1,768	1,582	1,521
Chatsworth town[49]	1,330	1,119	1,036
Dwight twp.	4,056	3,586	3,383
Dwight village[49]	3,086	2,843	2,499
Eppards Point twp.	639	625	643
Esmen twp.	508	514	614
Fayette twp.	425	450	544
Strawn village	152	173	199
Forrest twp.	1,751	1,632	1,556
Forrest village[49]	1,220	1,040	947
Germanville twp.	241	262	296
Indian Grove twp.	3,637	3,315	3,103
Fairbury city[49]	2,937	2,433	2,300
Long Point twp.	826	803	839
Long Point village	307	286	278
Nebraska twp.	1,532	1,386	1,393
Flanagan village[49]	841	672	663
Nevada twp.	375	371	488
Newtown twp.	952	719	654
Odell twp.	1,349	1,375	1,430
Odell village	936	908	927
Owego twp.	449	503	572
Pike twp.	483	546	581
Pleasant Ridge twp.	437	463	518
Pontiac twp.	10,941	9,906	10,516
Pontiac city[49]	8,435	7,562	7,109
Reading twp.	2,882	2,294	1,906
South Streator (U)	1,923	1,508	...
Streator city (pt.)[49]	59	52	...
Rooks Creek twp.	633	623	669
Round Grove twp.	615	639	698
Campus village (pt.)	122	137	140
Reddick village (pt.)	40	31	35
Saunemin twp.	856	847	973
Saunemin village	392	338	341
Sullivan twp.	1,011	1,037	1,149
Cullom village[49]	555	492	509
Sunbury twp.	446	530	565
Union twp.	446	524	584
Emington village (pt.)	39	52	57
Waldo twp.	461	534	629
LOGAN COUNTY	33,656	30,671	29,438
Aetna twp.	636	689	831
Atlanta twp.	1,853	1,670	1,652
Atlanta city[50]	1,568	1,331	1,290
Broadwell twp.	2,567	2,477	2,033
Broadwell village	173	149	144
Chester twp.	588	524	596
Lincoln city (pt.)[50]	...	...	...
Corwin twp.	935	895	941
Middletown village	543	480	496
East Lincoln twp.	8,449	6,765	6,234
Lincoln city (pt.)[50]	7,789	6,157	5,542
Elkhart twp.	863	912	990
Elk Hart City town (pt.)	263	274	286
Eminence twp.	649	721	800
Hurlbut twp.	452	439	465
Elk Hart City town (pt.)	155	146	150
Laenna twp.	809	833	843
Latham village	389	387	369
Lake Fork twp.	203	206	238
Mount Pulaski twp.	2,432	2,355	2,349
Mount Pulaski city	1,689	1,526	1,378
Oran twp.	662	702	739
Orvil twp.	1,313	1,276	1,371
Emden village[50]	502	...	...
Hartsburg village	300	245	269
Prairie Creek twp[50]	642	664	707
San Jose village (pt.)	642	112	97
LOGAN COUNTY--Con.			
Sheridan twp.	760	791	862
New Holland village	314	343	336
West Lincoln twp.	9,843	8,752	7,787
Lincoln city (pt.)[50]	9,101	8,205	7,210
McDONOUGH COUNTY	28,928	28,199	26,944
Bethel twp.	412	464	700
Blandinsville twp.	1,175	1,350	1,345
Blandinsville village (pt.)	795	858	828
Bushnell twp.	4,024	3,666	3,207
Bushnell city[51]	3,710	3,317	2,906
Chalmers twp.[51]	550	603	620
Colchester twp.	1,891	2,022	1,913
Colchester city	1,495	1,551	1,426
Eldorado twp.	435	466	562
Emmet twp[51]	677	698	759
Hire twp.	521	647	689
Blandinsville village (pt.)	58	60	86
Industry twp.	997	1,079	1,233
Industry village	514	496	576
Lamoine twp.	423	508	668
Macomb twp.[51]	866	974	978
Bardolph village (pt.)	251	246	263
Macomb City twp.[51]	12,135	10,592	8,764
Macomb city[51]	12,135	10,592	8,764
Mound twp.	604	590	685
Bardolph village (pt.)	15	...	12
New Salem twp.	723	813	859
Prairie City twp.	817	775	865
Prairie City village	613	500	574
Sciota twp.	896	938	1,007
Good Hope village (pt.)	276	271	251
Sciota village	120	128	156
Scotland twp.[51]	583	662	665
Tennessee twp.	585	650	683
Tennessee village	206	249	243
Walnut Grove twp.	614	702	742
Good Hope village (pt.)	118	121	115
McHENRY COUNTY	84,210	50,656	37,311
Alden twp.	955	965	864
Algonquin twp.	20,759	9,483	5,896
Algonquin village[52]	2,014	1,223	926
Barrington Hills village (pt.)[52]	...	...	...
Cary village[52]	2,530	943	707
Crystal Lake city (pt.)[52]	5,432	2,899	2,094
Fox River Grove village	1,866	1,313	693
Lake in the Hills village[52]	2,046	...	...
Lakewood village (pt.)	153	102	18
Middlebury village (pt.)[52]	29	...	...
Oakwood Hills village (pt.)[52]	18	...	...
Burton twp.	803	574	408
Spring Grove village (pt.)[52]	265	212	157
Chemung twp.	5,431	4,763	4,072
Harvard city (pt.)[52]	4,178	3,464	3,121
Coral twp.	1,429	1,254	1,112
Union village	480	...	...
Dorr twp.	9,652	8,280	6,980
Woodstock city (pt.)[52]	7,850	7,037	6,030
Dunham twp.	1,311	975	987
Harvard city (pt.)[52]	70	...	...
Grafton twp.	4,022	2,471	1,545
Huntley village[52]	1,143	830	674
Lakewood village (pt.)	482	291	107
Greenwood twp.	3,067	1,229	918
Wonder Lake (U) (pt.)	853	15	...
Woodstock city (pt.)[52]	1,047	155	93
Hartland twp.	957	819	821
Hebron twp.	1,453	1,411	1,322
Hebron village	701	696	627
McHenry twp.	17,105	7,296	3,610
Lakemoor village (pt.)[52]	444	...	...
McCullom Lake village[52]	759	...	...
McHenry city[52]	3,336	2,080	1,596
Sunnyside village[52]	303	...	...
Wonder Lake (U) (pt.)	2,690	1,057	...
Marengo twp.	4,170	3,338	2,702
Marengo city (pt.)[52]	3,455	2,726	2,034
Nunda twp.	9,605	4,768	3,226
Crystal Lake city (pt.)[52]	2,882	1,933	1,823
Island Lake village (pt.)[52]	509	...	...
Lakemoor village (pt.)[52]	292	...	...
Oakwood Hills village (pt.)[52]	195	...	...
Richmond twp.	1,878	1,511	1,381
Richmond village[52]	855	623	559
Spring Grove village (pt.)	36	57	52
Riley twp.	818	674	672
Marengo city (pt.)[52]	113	...	...
Seneca twp.[52]	795	845	795

See footnotes at end of table, p. 29.

Table 7.—POPULATION OF COUNTIES, BY MINOR CIVIL DIVISIONS: 1940 TO 1960—Con.

["U" denotes an unincorporated place. For changes in boundaries, etc., between 1940 and 1950, see table 6 for this State in *U. S. Census of Population: 1950*, Vol. I or II. Total population of a place located in 2 or more minor civil divisions appears in table 8. Minor civil division figures for 1950 and 1940 do not necessarily add to county totals]

County and minor civil division	1960	1950	1940
McLEAN COUNTY	83,877	76,577	73,930
Allin twp	938	967	1,037
Stanford village	479	457	482
Anchor twp	644	643	666
Anchor village[53]	194	...	...
Arrowsmith twp	782	798	783
Arrowsmith village	319	316	294
Belleflower twp	927	964	1,070
Belleflower village	389	413	425
Bloomington twp.[53]	3,514	2,582	2,239
Bloomington City twp.[53]	36,271	34,163	32,868
Bloomington city[53]	36,271	34,163	32,868
Blue Mound twp	693	782	919
Cooksville village	221	256	269
Cheney Grove twp	1,310	1,314	1,455
Saybrook village	859	758	779
Chenoa twp	2,053	2,032	2,021
Chenoa city[53]	1,523	1,452	1,401
Cropsey twp	387	424	454
Dale twp	838	778	802
Danvers twp	1,461	1,468	1,496
Danvers village	783	762	705
Dawson twp	766	870	1,039
Ellsworth village[53]	224	199	255
Downs twp	1,133	998	1,038
Downs village (pt.)[53]	486	294	301
Dry Grove twp	750	756	716
Empire twp	2,694	2,437	2,517
Leroy city[53]	2,088	1,820	1,783
Funks Grove twp	574	588	677
Gridley twp	1,568	1,561	1,579
Gridley village[53]	889	817	745
Hudson twp	1,144	910	956
Hudson village	493	339	324
Lawndale twp	447	457	554
Lexington twp	1,887	1,789	2,036
Lexington city	1,244	1,181	1,284
Martin twp	1,339	1,345	1,387
Colfax village	894	819	821
Money Creek twp	597	590	631
Mount Hope twp	1,329	1,313	1,367
McLean village[53]	758	667	652
Normal twp.[53]	14,122	10,444	7,713
Normal town[53]	13,357	9,772	6,983
Oldtown twp	778	730	763
Downs village (pt.)	11	5	...
Randolph twp	2,181	2,022	1,970
Heyworth village	1,196	1,072	996
Towanda twp	1,059	959	1,094
Towanda village	586	400	430
West twp	551	677	798
White Oak twp	541	598	627
Carlock village[53]	318	...	...
Yates twp	599	618	658
MACON COUNTY	118,257	98,853	84,693
Austin twp	411	486	479
Blue Mound twp	934	850	860
Decatur twp.[54]	82,107	75,729	65,764
Decatur city (pt.)[54]	74,107	66,269	59,305
Friends Creek twp	1,523	1,282	1,333
Argenta village[54]	860	575	561
Harristown twp	2,203	1,494	1,167
Hickory Point twp	8,343	3,178	2,124
Decatur city (pt.)[54]	2,012	...	...
Forsyth village[54]	424	...	...
Illini twp	1,119	1,033	962
Warrensburg village[54]	681	549	456
Long Creek twp	7,143	3,728	1,854
Decatur city (pt.)[54]	1,492	...	...
Maroa twp	1,800	1,695	1,707
Maroa city[54]	1,235	1,100	1,033
Milam twp	196	286	304
Mount Zion twp	2,018	1,396	1,194
Mount Zion village[54]	925	438	384
Niantic twp	992	994	1,031
Niantic village	629	625	625
Oakley twp	974	1,047	779
Decatur city (pt.)[54]	...	...	...
Pleasant View twp	1,486	1,375	1,390
Blue Mound village[54]	1,038	886	811
South Macon twp	1,721	1,533	1,454
Macon city[54]	1,229	942	875
South Wheatland twp.[54]	3,665	1,836	1,418
Decatur city (pt.)[54]	117	...	...
Whitmore twp	1,622	911	873
Decatur city (pt.)[54]	276	...	...
Oreana village[54]	464	...	...
MACOUPIN COUNTY	43,524	44,210	46,304
Barr twp	555	573	720
Hettick village (pt.)	112	112	139
Bird twp	393	472	529
Brighton twp	1,804	1,505	1,277
Brighton village (pt.)	1,076	860	626
MACOUPIN COUNTY—Con.			
Brushy Mound twp	367	396	462
Bunker Hill twp	2,451	2,265	1,775
Bunker Hill city	1,524	1,238	1,082
Cahokia twp	3,503	4,069	4,504
Benld city	1,848	2,093	2,444
Eagerville village	149	187	251
East Gillespie village (pt.)	99	125	148
Gillespie city (pt.)	666	863	828
Carlinville twp	6,223	5,773	5,717
Carlinville city	5,440	5,116	4,965
Chesterfield twp	1,058	1,068	1,107
Chesterfield village	280	272	290
Medora village (pt.)	286	294	287
Dorchester twp	1,320	1,436	1,586
Dorchester village (pt.)	90	71	90
Wilsonville village	688	822	902
Gillespie twp	4,025	4,259	4,833
Dorchester village (pt.)	71	91	95
East Gillespie village (pt.)	109	99	130
Gillespie city (pt.)	2,903	3,242	3,612
Mount Clare village	320	260	331
Girard twp	2,095	2,122	2,182
Girard city[55]	1,734	1,740	1,741
Hillyard twp	597	651	666
Honey Point twp	383	259	503
Mount Olive twp	3,363	3,556	3,853
Mount Olive city	2,295	2,401	2,559
Sawyerville village	362	390	401
White City village	197	275	330
Nilwood twp	873	1,011	1,049
Nilwood town (pt.)	270	316	325
Standard City village (pt.)	138	145	169
North Otter twp	507	561	591
North Palmyra twp	1,070	1,179	1,278
Modesto village[55]	228	232	276
Palmyra village (pt.)	370	385	399
Polk twp	332	348	471
Scottville twp	547	651	869
Scottville village	186	200	277
Shaws Point twp	559	640	734
Standard City village (pt.)	44	47	38
Shipman twp	1,248	1,302	1,223
Medora village (pt.)	161	138	151
Shipman town	417	376	372
South Otter twp	468	524	603
Nilwood town (pt.)	4	5	...
South Palmyra twp	1,056	1,022	1,143
Hettick village (pt.)	141	156	151
Palmyra village (pt.)	441	361	425
Staunton twp	4,834	4,599	4,772
Staunton city	4,228	4,047	4,212
Virden twp	3,559	3,520	3,359
Virden city[55]	3,309	3,206	3,041
Western Mound twp	334	449	498
MADISON COUNTY	224,689	182,307	149,349
Alhambra twp	1,031	1,005	981
Alhambra village[56]	537	476	375
Alton twp.[56]	43,047	32,550	31,255
Alton city[56]	43,047	32,550	31,255
Chouteau twp	6,194	3,458	2,311
Hartford village (pt.)	1,170	775	534
Roxana village (pt.)[56]	...	...	...
South Roxana (U)	2,010	...	...
Collinsville twp	20,122	15,082	12,311
Collinsville city (pt.)[56]	14,011	11,623	9,767
Glen Carbon village (pt.)	38	27	...
Maryville village[56]	675	539	536
Edwardsville twp	15,975	13,459	11,194
Dewey Park (U)	1,747	1,589	...
Edwardsville city[56]	9,996	8,776	8,008
Glen Carbon village (pt.)[56]	1,203	1,149	1,091
Fort Russell twp	4,190	2,880	1,602
Bethalto village (pt.)[56]	1,632	1,272	575
Foster twp	2,072	1,480	1,199
Godfrey twp.[56]	10,313	6,561	4,137
Alton North (U)	1,505	...	...
Alton North East (U)	1,194	...	...
Godfrey (U)	1,231	1,438	...
Granite City twp	25,573	25,417	22,974
Granite City (pt.)	25,573	25,417	22,974
Hamel twp	1,200	1,090	930
Hamel village[56]	362	...	...
Helvetia twp	4,779	4,096	3,946
Highland city (pt.)[56]	3,963	3,397	3,033
Jarvis twp	3,019	2,391	2,295
Troy city	1,778	1,260	1,154
Leef twp	499	477	533
Grantfork village (pt.)	79	90	80
Marine twp	1,405	1,197	1,150
Marine village[56]	813	657	557
MADISON COUNTY—Con.			
Moro twp	1,238	973	919
Nameoki twp	23,710	9,230	6,669
Granite City (pt.)[56]	14,500	4,048	...
Madison city (pt.)[56]	517	555	1,262
Pontoon Beach (U)	1,107	...	...
New Douglas twp	634	609	629
New Douglas village	367	359	345
Olive twp	1,970	1,980	2,284
Livingston village	964	999	1,115
Williamson village	324	319	412
Omphghent twp	1,833	1,767	1,589
Worden village	1,060	968	1,264
Pin Oak twp	971	739	761
St. Jacob twp	1,221	1,118	1,121
St. Jacob village	529	478	439
Saline twp	2,067	1,811	1,679
Grantfork village (pt.)	55	72	50
Highland city (pt.)[56]	980	886	787
Pierron village (pt.)	48	46	50
Venice twp	13,260	14,104	12,118
Granite City (pt.)[56]	...	...	...
Madison city (pt.)	6,344	7,408	6,520
Venice city	5,380	6,226	5,454
Wood River twp.[56]	38,366	38,833	24,762
Bethalto village (pt.)[56]	1,603	843	632
Cottage Hills (U)	3,976	3,357	...
East Alton village[56]	7,630	7,290	4,680
Forest Homes (U)	2,205	...	...
Hartford village (pt.)	1,185	1,134	1,308
Rosewood Heights (U)	4,572	1,836	...
Roxana village (pt.)[56]	2,090	1,911	1,255
Wood River city[56]	11,694	10,190	8,197
MARION COUNTY	39,349	41,700	47,989
Alma twp	825	952	1,185
Alma village	358	404	465
Carrigan twp	478	583	653
Centralia twp	17,677	17,510	19,800
Central City village	1,422	1,231	1,562
Centralia city (pt.)[57]	13,427	13,303	15,709
Walnut Hill village	153	156	160
Wamac city (pt.)[57]	763	807	674
Foster twp	344	455	626
Haines twp	788	873	1,085
Kell village	194	193	216
Iuka twp	873	1,078	1,309
Iuka village	378	450	470
Kinmundy twp	1,249	1,336	1,611
Kinmundy city	813	912	1,015
Meacham twp	449	545	734
Odin twp	1,624	1,771	2,320
Odin village	1,242	1,341	1,849
Omega twp	428	602	873
Patoka twp	1,207	1,301	1,495
Patoka village	601	602	682
Vernon village	235	243	290
Raccoon twp	989	1,128	1,213
Romine twp	476	653	901
Salem twp	8,124	8,799	9,343
Salem city[57]	6,165	6,159	7,319
Sandoval twp	2,259	2,407	2,808
Junction City village	315	353	332
Sandoval village	1,356	1,531	1,796
Stevenson twp	787	839	1,051
Tonti twp	772	868	982
MARSHALL COUNTY	13,334	13,025	13,179
Bell Plain twp	648	674	708
La Rose village[58]	192	178	179
Bennington twp	1,924	1,967	2,035
Toluca city	1,352	1,419	1,433
Evans twp	1,525	1,516	1,547
Wenona city (pt.)	1,005	1,005	967
Henry twp	2,523	2,204	2,145
Henry city[58]	2,278	1,966	1,877
Hopewell twp	433	428	503
Lacon twp	2,321	2,216	1,865
Lacon city	2,175	2,020	1,627
La Prairie twp	596	572	618
Richland twp	527	573	629
Washburn village (pt.)	67	67	71
Roberts twp	726	805	837
Varna village	373	400	383
Saratoga twp	617	651	730
Steuben twp	1,017	1,009	1,071
Sparland village[58]	534	509	509
Whitefield twp	477	410	491
MASON COUNTY	15,193	15,326	15,358
Allen Grove twp	900	884	986
San Jose village (pt.)	451	450	423
Bath twp	918	1,110	1,052
Bath village	398	423	358
Crane Creek twp	316	354	469
Forest City twp	590	601	660
Forest City village	249	278	240

See footnotes at end of table, p. 29.

Table 7.—POPULATION OF COUNTIES, BY MINOR CIVIL DIVISIONS: 1940 TO 1960—Con.

["U" denotes an unincorporated place. For changes in boundaries, etc., between 1940 and 1950, see table 6 for this State in *U. S. Census of Population: 1950*, Vol. I or II. Total population of a place located in 2 or more minor civil divisions appears in table 8. Minor civil division figures for 1950 and 1940 do not necessarily add to county totals]

County and minor civil division	1960	1950	1940
MASON COUNTY--Con.			
Havana twp	5,024	5,424	4,843
Havana city[59]	4,363	4,379	3,999
Kilbourne twp	715	785	751
Kilbourne village	352	374	360
Lynchburg twp	277	364	427
Manito twp	1,543	1,287	1,288
Manito village	1,093	869	776
Mason City twp	2,773	2,538	2,603
Mason City[59]	2,160	2,004	1,984
Pennsylvania twp	369	442	552
Quiver twp	689	395	422
Topeka town	77	72	82
Salt Creek twp	372	361	466
Sherman twp	707	781	839
Easton village	361	371	442
MASSAC COUNTY	14,341	13,594	14,937
Benton prec	463	545	578
East Brooklyn prec	1,097	1,238	...
Brookport city (pt.)	761	886	...
Franklin prec.[60]	1,772	...	...
Metropolis city (pt.)	1,772	...	...
Georges Creek prec	283	427	611
Grant prec.[60]	1,142	1,204	1,176
Hillerman prec	1,099	1,007	1,314
Joppa village	578	513	587
Jackson prec	611	747	934
Jefferson prec.[60]	805	...	...
Lincoln prec.[60]	1,022	2,104	904
Metropolis city (pt.)[60]	1,022	1,174	...
Logan prec	324	453	560
Metropolis No. 1 prec	1,301	1,490	...
Metropolis city (pt.)	1,301	1,490	...
Metropolis No. 2 prec	896	1,150	...
Metropolis city (pt.)	896	1,150	...
Metropolis No. 3 prec	1,337	1,337	...
Metropolis city (pt.)	1,337	1,337	...
Metropolis No. 4 prec	1,011	942	...
Metropolis city (pt.)	1,011	942	...
Washington prec	473	509	603
West Brooklyn prec	705	441	...
Brookport city (pt.)	393	233	...
MENARD COUNTY	9,243	9,639	10,663
Athens prec	1,543	1,595	1,642
Athens city	1,035	1,048	1,062
Atterberry prec	329	383	418
Fancy Prairie prec	328	357	361
Greenview prec	1,017	1,055	1,020
Greenview village	796	795	749
Indian Creek prec	346	389	393
Irish Grove prec	305	405	481
Oakford prec	474	460	619
Oakford village	301	281	339
Petersburg prec	3,150	3,074	3,450
Petersburg city	2,359	2,325	2,586
Rock Creek prec	285	335	411
Sandridge prec	231	288	372
Sugar Grove prec	330	395	440
Tallula prec	905	903	1,056
Tallula village	547	527	604
MERCER COUNTY	17,149	17,374	17,701
Abington twp	634	680	767
Seaton village	235	285	271
Duncan twp	447	532	567
Eliza twp	565	667	761
Greene twp	1,575	1,736	1,651
Viola village	812	826	743
Keithsburg twp	1,079	1,141	1,288
Keithsburg city	963	1,006	1,130
Mercer twp	3,744	3,583	3,241
Aledo city[61]	3,080	2,919	2,593
Millersburg twp	1,077	1,145	1,206
Joy village	503	505	470
New Boston twp	1,238	1,388	1,606
New Boston city[61]	726	767	801
North Henderson twp	646	681	729
Alexis village (pt.)	13	23	17
North Henderson village[61]	210	...	...
Ohio Grove twp	521	573	592
Perryton twp	694	651	713
Reynolds village (pt.)	16	9	13
Preemption twp	1,432	1,420	1,358
Mathersville village	612	590	565
Reynolds village (pt.)	22	17	...
Richland Grove twp	1,424	1,280	1,222
Sherrard village	574	484	415
Rivoli twp	1,156	1,078	1,058
Windsor village	658	569	517
Suez twp	917	819	942
Alexis village (pt.)	359	248	303
MONROE COUNTY	15,507	13,282	12,754
Bluff prec	633	661	666
Columbia prec	4,303	3,260	2,796
Columbia city[62]	3,174	2,179	1,871
Harrisonville prec	1,060	1,013	1,091
Valmeyer village	709	656	591
Mitchie prec	564	570	767
Maeystown village[62]	158	137	160
Moredock prec	402	395	480
New Design prec	1,140	1,119	1,116
New Hanover prec	427	373	392
Prairie Du Long prec	1,029	896	987
Hecker village	313	204	205
Renault prec	1,065	1,197	1,325
Fults village	90	120	88
Waterloo prec	4,884	3,798	3,134
Waterloo city[62]	3,739	2,821	2,361
MONTGOMERY COUNTY	31,244	32,460	34,499
Audubon twp	847	947	1,167
Ohlman village[63]	215	...	...
Bois d'Arc twp	1,118	1,201	1,348
Farmersville village	495	485	558
Butler Grove twp	822	800	817
Butler village	249	283	246
East Fork twp	2,127	2,391	2,685
Coffeen city	502	627	704
Donnellson village (pt.)	102	123	124
Schram City village	698	793	836
Fillmore twp	780	862	1,014
Fillmore village[63]	360	384	458
Grisham twp	800	880	1,051
Donnellson village (pt.)	169	183	204
Panama village (pt.)	299	315	368
Harvel twp	392	409	477
Harvel village (pt.)[63]	209	224	239
Hillsboro twp	5,604	5,696	6,009
Hillsboro city[63]	4,232	4,141	4,514
Taylor Springs village	550	627	624
Irving twp	1,057	1,076	1,280
Irving village	570	539	588
Nokomis twp	3,631	3,855	3,708
Coalton village	352	402	459
Nokomis city[63]	2,476	2,544	2,562
Wenonah village	102	125	115
Witt city (pt.)	15	12	22
North Litchfield twp	5,319	5,045	4,872
Litchfield city (pt.)[63]	4,434	4,198	4,108
Pitman twp	667	747	814
Waggoner village	219	239	249
Raymond twp	1,262	1,240	1,281
Raymond village	871	779	818
Rountree twp	469	498	552
South Fillmore twp	282	334	423
South Litchfield twp	3,448	3,622	3,641
Litchfield city (pt.)	2,896	3,010	2,940
Walshville twp	517	565	648
Walshville village	123	113	130
Witt twp	1,497	1,658	2,059
Witt city (pt.)	1,086	1,144	1,468
Zanesville twp	605	634	653
MORGAN COUNTY	36,571	35,568	36,378
Alexander prec	692	793	806
Arcadia prec	270	333	406
Centerville prec	151	243	276
Chapin prec	780	904	1,030
Chapin village	477	489	554
Concord prec	610	728	834
Concord village	210	278	257
Franklin prec	1,081	1,045	1,301
Franklin village	500	438	515
Jacksonville prec	25,642	23,986	22,994
Jacksonville city[64]	21,690	20,387	19,844
South Jacksonville village[64]	2,340	1,165	797
Literberry prec	363	369	452
Lynnville prec	379	369	442
Lynnville village	97	101	108
Markham prec	260	219	304
Meredosia prec	1,543	1,561	1,666
Meredosia village	1,034	940	998
Murrayville prec	859	919	1,061
Murrayville village	442	405	478
Nortonville prec	380	468	524
Piagah prec	332	362	456
Prentice prec	373	403	477
Sinclair prec	310	369	535
Waverly prec	1,832	1,769	1,973
Waverly city	1,375	1,330	1,385
Woodson prec	714	728	841
Woodson village	229	211	266
MOULTRIE COUNTY	13,635	13,171	13,477
Dora twp	904	900	953
Dalton City village	386	384	354
East Nelson twp	1,067	1,132	1,182
Allenville village	191	253	240
Jonathan Creek twp	601	658	813
Lovington twp	1,777	1,815	2,037
Lovington village[65]	1,200	1,152	1,215
Lowe twp	1,563	1,496	1,437
Arthur village (pt.)	772	692	599
Marrowbone twp	1,647	1,434	1,455
Bethany village	1,118	850	819
Sullivan twp	5,187	4,774	4,540
Sullivan city[65]	3,946	3,470	3,101
Whitley twp	889	962	1,060
Gays village	263	261	261
OGLE COUNTY	38,106	33,429	29,869
Brookville twp	375	371	418
Buffalo twp	3,250	3,008	2,759
Polo city[66]	2,551	2,242	2,071
Byron twp	2,415	1,948	1,723
Byron city[66]	1,578	1,237	1,113
Dement twp	887	813	792
Creston village	454	362	284
Eagle Point twp	397	461	399
Flagg twp	8,193	6,342	4,856
Hillcrest village[66]	224	...	...
Rochelle city[66]	7,008	5,449	4,200
Forreston twp	1,978	1,894	1,822
Forreston village	1,153	1,048	992
Grand Detour twp	606	540	390
Lafayette twp	277	281	306
Leaf River twp	1,315	1,187	1,132
Leaf River village	546	444	415
Lincoln twp	706	737	764
Lynnville twp	628	562	583
Marion twp	1,442	1,122	1,024
Stillman Valley village[66]	598	362	333
Maryland twp	739	733	752
Adeline village	130	135	176
Monroe twp	1,028	863	761
Mount Morris twp	3,941	3,512	3,094
Mount Morris village[66]	3,075	2,709	2,304
Nashua twp	375	379	323
Oregon twp	4,728	4,211	3,510
Oregon city[66]	3,732	3,205	2,825
Pine Creek twp	770	741	789
Pine Rock twp	860	824	817
Rockvale twp	903	601	608
Scott twp	931	865	846
Taylor twp	205	240	247
White Rock twp	781	821	744
Woosung twp	376	373	410
PEORIA COUNTY	189,044	174,347	153,374
Akron twp	761	834	920
Princeville village (pt.)	198	184	160
Brimfield twp	1,202	1,225	1,211
Brimfield village	656	648	618
Chillicothe twp	7,231	5,561	4,079
Chillicothe city[67]	3,054	2,767	2,303
North Chillicothe village[67]	2,259	1,741	1,216
Rome (U)	1,347	...	...
Elmwood twp	2,500	2,220	1,969
Elmwood city	1,882	1,613	1,348
Hallock twp	905	990	995
Hollis twp	1,364	1,329	1,332
Mapleton village	309	...	...
Jubilee twp	476	500	571
Kickapoo twp	2,661	2,508	1,806
Limestone twp	19,657	15,630	11,782
Bartonville village (pt.)[67]	7,253	2,437	1,879
Bellevue village[67]	1,561	1,529	...
Norwood village[67]	626	...	...
Logan twp	2,254	1,795	1,625
Hanna City village[67]	1,056	671	633
Medina twp	3,125	2,117	1,128
Millbrook twp	606	678	734
Peoria twp.[67]	6,495	5,699	4,603
Bartonville village (pt.)[67]	...	...	...
Peoria City twp.[67]	103,162	111,856	105,087
Peoria city[67]	103,162	111,856	105,087
Princeville twp	1,700	1,582	1,514
Princeville village (pt.)[67]	1,083	929	836
Radnor twp	1,307	1,234	1,085
Dunlap village[67]	564	...	...
Richwoods twp.[67]	29,384	14,532	9,255
Peoria Heights village[67]	7,064	5,425	4,376
Rosefield twp	950	1,004	943

See footnotes at end of table, p. 29.

Table 7.—POPULATION OF COUNTIES, BY MINOR CIVIL DIVISIONS: 1940 TO 1960—Con.

["U" denotes an unincorporated place. For changes in boundaries, etc., between 1940 and 1950, see table 6 for this State in *U. S. Census of Population: 1950*, Vol. I or II. Total population of a place located in 2 or more minor civil divisions appears in table 8. Minor civil division figures for 1950 and 1940 do not necessarily add to county totals]

County and minor civil division	1960	1950	1940
PEORIA COUNTY--Con.			
Timber twp	2,300	2,134	1,872
Glasford village[67]	1,012	922	782
Kingston Mines village	375	404	390
Trivoli twp	1,004	919	863
PERRY COUNTY	19,184	21,684	23,438
Beaucoup prec	628	651	1,051
Cutler prec	877	1,059	1,242
Cutler village	445	520	590
Du Quoin prec	8,112	9,143	9,884
Du Quoin city[68]	6,558	7,147	7,515
St. Johns village	206	275	314
Paradise prec	253	388	440
Pinckneyville prec	5,438	5,837	5,974
Pinckneyville city	3,085	3,299	3,146
Sunfield prec	573	708	...
Swanwick prec	774	930	1,239
Tamaroa prec	1,643	1,915	2,171
Tamaroa village	696	849	951
Willisville prec	886	1,053	1,437
Willisville village	532	635	781
PIATT COUNTY	14,960	13,970	14,659
Bement twp	2,075	2,092	2,246
Bement village[69]	1,558	1,459	1,466
Ivesdale village (pt.)	4	5	...
Blue Ridge twp	1,466	1,504	1,554
Mansfield village[69]	743	665	693
Cerro Gordo twp	2,341	2,240	2,393
Cerro Gordo village	1,067	1,052	1,016
Goose Creek twp	1,047	1,116	1,232
De Land village	422	416	487
Monticello twp	3,952	3,245	3,261
Monticello city[69]	3,219	2,612	2,523
Sangamon twp	1,021	1,065	1,040
Unity twp	1,926	1,553	1,735
Atwood village (pt.)[69]	762	364	425
Hammond village	471	405	384
Willow Branch twp	1,132	1,155	1,198
Cisco village	398	334	357
PIKE COUNTY	20,552	22,155	25,340
Atlas twp	971	1,213	1,551
Barry twp	1,900	2,049	2,301
Barry city	1,422	1,529	1,545
Chambersburg twp	314	392	436
Cincinnati twp	158	196	325
Derry twp	430	539	706
El Dara village	98	137	158
Detroit twp	507	511	691
Detroit village	126	126	140
Florence village	99	107	139
Fairmount twp	352	435	568
Flint twp	206	344	396
Valley City village[70]	109	...	...
Griggsville twp	1,640	1,661	1,791
Griggsville city	1,240	1,199	1,266
Hadley twp	447	538	590
Hardin twp	362	402	562
Time village	45	57	52
Kinderhook twp	1,178	1,217	1,473
Hull village	535	489	572
Kinderhook village	276	299	336
Levee twp	214	218	283
Martinsburg twp	499	685	752
Montezuma twp	677	841	901
Milton village	309	337	327
Newburg twp	880	894	949
Pittsfield city (pt.)[70]	317	274	124
New Salem twp	831	913	1,139
Baylis village	284	307	363
New Salem town	172	184	257
Pearl twp	633	865	981
Pearl village	348	472	539
Perry twp	792	885	1,014
Perry village	442	444	456
Pittsfield twp	4,256	3,884	3,561
Pittsfield city (pt.)[70]	3,772	3,290	2,760
Pleasant Hill twp	1,432	1,471	1,523
Pleasant Hill village	950	856	706
Pleasant Vale twp	851	935	1,287
New Canton town	449	449	517
Ross twp	166	188	444
Spring Creek twp	856	879	1,116
Nebo village	441	413	521
POPE COUNTY	4,061	5,779	7,999
Alexander prec	375	461	617
Columbus prec	225	343	410
Eddyville prec	323	402	514
Eddyville village	125	106	144
Golconda prec	1,582	2,180	2,518
Golconda city	864	1,066	1,301
Grand Pier prec	155	316	393
POPE COUNTY--Con.			
Jackson prec	278	338	583
Hamletsburg village	107	131	192
Jefferson prec	84	114	386
Logan prec	148	293	394
Monroe prec	173	351	490
Polk prec	143	159	312
Union prec	111	203	460
Washington prec	191	286	404
Webster prec	273	333	513
PULASKI COUNTY	10,490	13,639	15,875
America prec	78	394	472
Grand Chain prec	688	825	1,069
New Grand Chain village	282	830	406
Karnak prec	861	1,046	1,111
Karnak village	667	792	893
Mound City prec	1,924	2,296	2,600
Mound City	1,669	2,167	2,465
Mounds prec	2,827	3,340	3,779
Mounds city	1,835	2,001	2,144
Olmsted prec	913	1,210	1,490
Olmsted village	475	525	592
Perks prec	327	395	428
Pulaski prec	935	1,311	1,659
Pulaski village	415	478	623
Ullin prec	895	1,334	1,302
Ullin village	577	773	827
Villa Ridge prec	771	1,097	1,404
Wetaug prec	271	391	561
PUTNAM COUNTY	4,570	4,746	5,289
Granville twp	2,345	2,339	2,536
Granville village[71]	1,048	978	1,038
Mark village	445	449	529
Standard village	282	290	334
Hennepin twp	869	829	957
Hennepin village	391	312	396
Magnolia twp	1,050	1,187	1,312
McNabb village[71]	176	...	...
Magnolia town	245	285	329
Senachwine twp	306	391	484
RANDOLPH COUNTY	29,988	31,673	33,608
Baldwin prec	906	927	951
Baldwin village	336	354	341
Blair prec	253	300	312
Bremen prec	454	553	531
Brewerville prec	426	635	858
Central prec	395	446	469
Chester prec	8,633	9,346	10,203
Chester city[72]	4,460	5,389	5,110
Coulterville prec	1,529	1,615	1,956
Coulterville village	1,022	1,160	1,284
Ellis Grove prec	636	751	960
Ellis Grove village	218	258	290
Evansville prec	1,212	1,220	1,165
Evansville village[72]	[A]829	821	693
Kaskaskia prec	369	437	642
Kaskaskia village	97	112	131
Palestine prec	367	398	421
Percy prec	1,011	1,299	1,440
Percy village	810	933	958
Prairie du Rocher prec	1,219	1,252	1,222
Prairie du Rocher village	679	662	576
Red Bud prec	2,823	2,354	2,075
Red Bud city[72]	1,942	1,519	1,302
Rockwood prec	365	583	710
Rockwood village	98	175	246
Ruma prec	597	529	601
Ruma village[72]	138	107	95
Sparta prec	4,798	4,937	4,968
Sparta city	3,452	3,576	3,664
Steeleville prec	1,954	1,827	1,694
Steeleville village[72]	1,569	1,353	1,212
Tilden prec	1,068	1,197	1,408
Tilden village	808	906	1,040
Walsh prec	531	586	559
Wine Hill prec	442	481	463
RICHLAND COUNTY	16,299	16,889	17,137
Bonpas twp	457	555	737
Claremont twp	865	993	1,075
Claremont village	223	249	205
Decker twp	501	634	821
Denver twp	458	520	601
German twp	554	597	731
Madison twp	983	1,165	1,232
Calhoun village	188	215	197
Parkersburg village	253	288	257
Noble twp	1,576	1,814	2,075
Noble village	761	776	855
Olney twp	9,962	9,655	8,871
Olney city	8,780	8,612	7,831
Preston twp	943	956	994
ROCK ISLAND COUNTY	150,991	133,558	113,323
Andalusia twp	1,077	863	626
Andalusia village	560	510	365
Blackhawk twp	5,993	4,421	2,585
Milan village[73]	3,065	1,737	1,210
Oak Grove village (pt.)[73]	143	...	...
Rock Island city (pt.)[73]	149	...	...
Bowling twp	1,716	1,033	813
Oak Grove village (pt.)[73]	745	...	...
Reynolds village (pt.)	2	2	4
Buffalo Prairie twp	815	736	865
Canoe Creek twp	830	697	541
Hillsdale village[73]	490	...	...
Coal Valley twp	3,502	1,631	899
Coal Valley village	435	363	243
Coe twp	889	748	744
Cordova twp	953	864	704
Cordova village (pt.)	490	475	364
Drury twp	795	820	930
Edgington twp	1,353	1,172	1,128
Reynolds village (pt.)	454	381	318
Hampton twp.[73]	20,512	17,070	13,885
Carbon Cliff village[73]	1,268	676	575
East Moline city (pt.)[73]	7,128	7,270	6,797
Hampton village	742	706	532
Rapids City village (pt.)	675	487	275
Silvis city[73]	3,973	3,055	2,990
Moline twp	31,070	31,729	31,923
Moline city (pt.)[73]	31,055	31,723	31,917
Rock Island city (pt.)[73]	8	...	...
Port Byron twp	1,234	1,140	907
Cordova village (pt.)[73]	12	...	...
Port Byron village	1,153	1,050	861
Rapids City village (pt.)[73]	...	...	...
Rock Island twp	30,488	33,319	33,125
Rock Island city (pt.)	30,409	33,259	32,910
Rural twp	610	696	651
South Moline twp.[73]	26,930	20,028	12,075
East Moline city (pt.)[73]	9,604	6,643	5,562
Moline city (pt.)[73]	11,650	5,674	2,691
Rock Island city (pt.)[73]	...	...	...
South Rock Island twp	21,707	16,024	10,401
Rock Island city (pt.)[73]	21,297	15,451	9,865
Zuma twp	517	567	521
ST. CLAIR COUNTY	262,509	205,995	166,899
Belleville twp.[74]	37,264	32,721	28,405
Belleville city[74]	37,264	32,721	28,405
Canteen twp.[74]	19,810	14,963	10,711
Caseyville village (pt.)[74]	120	...	...
Fairmont City village	2,688	2,284	1,905
National City village (pt.)	2	10	...
Washington Park village	6,601	5,840	4,523
Caseyville twp	16,872	7,822	4,094
Caseyville village (pt.)[74]	2,335	1,209	865
Collinsville city (pt.)[74]	206	239	...
Centreville twp.[74]	39,048	14,884	10,745
Alorton village[74]	3,282	2,547	...
Cahokia village[74]	15,829	794	465
Centreville city[74]	12,769	...	...
Monsanto village[74]	324	357	359
East St. Louis twp.[74]	81,712	82,295	75,609
East St. Louis city[74]	81,712	82,295	75,609
Englemann twp	471	460	564
Fayetteville twp	1,277	1,203	1,158
Fayetteville town	294	245	181
St. Libory village	346	324	296
Freeburg twp	2,986	2,467	2,197
Freeburg village	1,908	1,661	1,507
Lebanon twp	3,599	3,457	2,869
Lebanon city (pt.)	2,578	2,417	1,867
Summerfield village	353	378	223
Lenzburg twp	646	660	863
Lenzburg village (pt.)[74]	250	336	428
Marissa twp	2,614	2,463	2,460
Lenzburg village (pt.)[74]	170	95	...
Marissa village	1,722	1,652	1,657
Old Marissa village	217	200	226
Mascoutah twp	4,486	3,962	3,142
Mascoutah city[74]	3,625	3,009	2,294
New Baden village (pt.)	19	24	15
Millstadt twp	3,415	2,775	2,478
Millstadt village	1,830	1,566	1,290
New Athens twp	2,479	2,096	2,024
New Athens village[74]	1,923	1,518	1,355
O'Fallon twp	5,886	4,262	3,602
Lebanon city (pt.)[74]	285	...	...
O'Fallon city[74]	4,018	3,022	2,407
Prairie du Long twp	782	713	810
St. Clair twp.[74]	13,831	7,374	3,783
Swansea village[74]	3,018	1,816	1,156
Shiloh Valley twp	8,385	9,899	2,145
Shiloh village	701	453	409
Smithton twp	1,533	1,449	1,209
Smithton village	629	515	448

[A]The revised population total for Evansville village is 846. The figure in the table resulted from an omission which was discovered too late for inclusion in the detailed distributions.

See other footnotes at end of table, p. 29.

Table 7.—POPULATION OF COUNTIES, BY MINOR CIVIL DIVISIONS: 1940 TO 1960—Con.

["U" denotes an unincorporated place. For changes in boundaries, etc., between 1940 and 1950, see table 6 for this State in *U. S. Census of Population: 1950*, Vol. I or II. Total population of a place located in 2 or more minor civil divisions appears in table 8. Minor civil division figures for 1950 and 1940 do not necessarily add to county totals]

County and minor civil division	1960	1950	1940
ST. CLAIR COUNTY--Con.			
Stites twp.	2,103	2,874	2,434
Brooklyn village	1,922	2,568	2,158
National City village (pt.)	115	197	244
Stookey twp.[74]	6,725	2,229	1,381
Sugar Loaf twp.	6,585	4,967	4,216
Dupo village[74]	2,937	2,239	2,073
East Carondelet village	463	401	416
SALINE COUNTY	26,227	33,420	38,066
Brushy twp.	858	1,451	1,937
Carrier Mills twp.	2,762	3,267	3,773
Carrier Mills village[75]	2,006	2,252	2,360
Cottage twp.	305	474	680
East Eldorado twp.	6,469	8,007	8,907
Eldorado city	3,573	4,500	4,891
Galatia twp.	1,143	1,341	1,414
Galatia town	830	933	986
Harrisburg twp.	11,534	14,173	15,207
Harrisburg city[75]	9,171	10,999	11,453
Muddy village[75]	95	...	...
Independence twp.	782	1,017	1,284
Long Branch twp.	269	388	460
Mountain twp.	367	620	798
Raleigh twp.	1,003	1,412	1,950
Raleigh village	225	262	483
Rector twp.	170	242	382
Stonefort twp.	322	547	700
Stonefort village (pt.)	169	235	281
Tate twp.	243	481	574
SANGAMON COUNTY	146,539	131,484	117,912
Auburn twp.	3,616	3,602	3,491
Auburn city[76]	2,209	1,963	1,952
Thayer village	649	695	789
Ball twp.	979	818	815
Buffalo Hart twp.	320	345	362
Capital twp.[76]	83,271	81,628	75,503
Springfield city[76]	83,271	81,628	75,503
Cartwright twp.	1,479	1,411	1,589
Pleasant Plains village	518	500	531
Chatham twp.	1,562	1,488	1,472
Chatham village	1,069	905	867
Clear Lake twp.	3,771	3,380	3,217
Clear Lake village[76]	219	...	...
Riverton village[76]	Δ1,536	1,450	1,524
Spaulding village	178	211	209
Cooper twp.	568	586	631
Cotton Hill twp.	547	551	625
Curran twp.	842	753	850
Divernon twp.	1,348	1,375	1,434
Divernon village	997	1,013	1,033
Fancy Creek twp.	1,236	1,167	1,305
Cantrall village	115	145	179
Sherman village[76]	209	...	...
Gardner twp.[76]	1,062	996	966
Illiopolis twp.	1,610	1,378	1,236
Illiopolis village[76]	995	833	714
Island Grove twp.	568	611	666
Berlin village	197	218	215
Lanesville twp.	354	379	444
Loami twp.	746	768	880
Loami village	450	439	488
Maxwell twp.	271	271	298
Mechanicsburg twp.	1,608	1,704	1,897
Buffalo village	356	416	422
Dawson village	393	374	396
Mechanicsburg village	428	464	423
New Berlin twp.	915	976	1,055
New Berlin village[76]	627	622	631
Pawnee twp.	1,892	1,510	1,547
Pawnee village[76]	1,517	974	1,006
Rochester twp.[76]	1,868	1,363	1,280
Rochester village[76]	742	506	464
Salisbury twp.	356	369	347
Springfield twp.[76]	13,245	10,084	7,203
Grandview village[76]	2,214	1,349	620
Talkington twp.	487	548	637
Williams twp.	1,528	1,420	1,384
Williamsville village	735	656	649
Woodside twp.[76]	20,490	12,003	6,778
Jerome village[76]	1,666	689	424
Leland Grove city[76]	1,731	...	...
Southern View village[76]	1,485	898	433
SCHUYLER COUNTY	8,746	9,613	11,430
Bainbridge twp.	484	514	695
Birmingham twp.	360	423	503
Brooklyn twp.	409	505	679
Browning twp.	765	812	1,065
Browning village	300	324	402
Buena Vista twp.	1,347	1,245	1,456
Rushville city (pt.)[77]	841	756	699
SCHUYLER COUNTY--Con.			
Camden twp.	404	514	721
Camden village	116	153	157
Frederick twp.	271	334	420
Hickory twp.	257	328	391
Huntsville twp.	389	496	687
Littleton twp.	564	667	795
Littleton village	176	215	277
Oakland twp.	337	454	655
Rushville twp.	2,716	2,777	2,625
Rushville city (pt.)	1,978	1,926	1,781
Woodstock twp.	443	544	738
SCOTT COUNTY	6,377	7,245	8,176
Alsey prec.	461	531	591
Alsey village	248	294	290
Bloomfield prec.	223	292	343
East Winchester prec.	744	901	992
Winchester city (pt.)	604	543	594
Exeter prec.	284	303	409
Exeter village	77	107	126
Glasgow prec.	381	504	624
Glasgow village	166	158	222
Manchester prec.	559	688	742
Manchester village	282	351	348
Merritt prec.	252	305	333
Naples prec.	172	244	401
Naples town	92	141	260
North Bluffs prec.	576	505	504
Bluffs village (pt.)	454	385	376
North Winchester prec.	822	846	899
Winchester city (pt.)	571	544	585
Oxville prec.	245	313	386
Point Pleasant prec.	193	210	252
Sandy prec.	321	206	232
South Bluffs prec.	387	473	552
Bluffs village (pt.)	325	399	463
South Winchester prec.	757	924	916
Winchester city (pt.)	482	504	472
SHELBY COUNTY	23,404	24,434	26,290
Ash Grove twp.	634	706	805
Big Spring twp.	584	618	736
Clarksburg twp.	399	519	662
Cold Spring twp.	404	529	675
Dry Point twp.	1,051	1,133	1,326
Cowden village	575	619	709
Flat Branch twp.	500	546	571
Herrick twp.	633	785	883
Herrick village	440	554	616
Holland twp.	467	608	705
Lakewood twp.	555	687	763
Moweaqua twp.	1,877	1,729	1,632
Moweaqua village	1,614	1,475	1,366
Oconee twp.	886	974	1,239
Oconee village	257	256	278
Okaw twp.	884	892	1,040
Findlay village (pt.)	435	413	402
Penn twp.	275	314	359
Pickaway twp.	383	422	515
Prairie twp.	1,421	1,589	1,727
Stewardson village	656	666	659
Richland twp.	958	944	1,077
Strasburg village	467	436	435
Ridge twp.	746	827	903
Rose twp.	1,208	1,174	1,153
Shelbyville city (pt.)[78]	562	467	404
Rural twp.	478	514	615
Shelbyville twp.	5,019	4,966	4,675
Shelbyville city (pt.)[78]	4,259	3,995	3,688
Sigel twp.	770	665	696
Sigel town	387	296	281
Todds Point twp.	566	500	603
Findlay village (pt.)	324	267	286
Tower Hill twp.	1,223	1,275	1,379
Tower Hill village	700	784	697
Windsor twp.	1,483	1,518	1,551
Windsor city	1,021	1,008	1,005
STARK COUNTY	8,152	8,721	8,881
Elmira twp.	570	727	741
Essex twp.	1,034	1,001	982
Wyoming city (pt.)	556	516	411
Goshen twp.	984	1,047	1,048
La Fayette village	269	301	295
Toulon city (pt.)	201	177	144
Osceola twp.	1,374	1,533	1,521
Bradford village	857	952	907
Penn twp.	597	652	657
Toulon twp.	2,485	2,528	2,663
Toulon city (pt.)[79]	1,012	996	1,086
Wyoming city (pt.)	1,003	980	949
Valley twp.	598	649	680
West Jersey twp.	510	584	589
STEPHENSON COUNTY	46,207	41,595	40,646
Buckeye twp.	1,426	1,304	1,311
Cedarville village (pt.)	419	362	329
Dakota twp.	722	734	653
Dakota town	363	318	268
Erin twp.	501	482	443
Florence twp.[80]	1,291	1,177	869
Freeport twp.[80]	26,628	22,467	22,366
Freeport city[80]	26,628	22,467	22,366
Harlem twp.[80]	1,308	1,182	1,093
Cedarville village (pt.)	74	49	40
Jefferson twp.	286	291	334
Kent twp.	768	759	730
Lancaster twp.[80]	2,000	2,183	1,900
Cedarville village (pt.)	77	55	51
Loran twp.	1,087	1,135	1,112
Pearl City village[80]	488	491	447
Oneco twp.	1,230	1,175	1,102
Orangeville village	491	460	407
Ridott twp.	1,460	1,378	1,336
German Valley village	224	206	180
Ridott village	221	187	169
Rock Grove twp.	722	696	738
Rock Run twp.	1,538	1,377	1,289
Davis village	434	348	317
Rock City village	202	157	134
Silver Creek twp.[80]	1,100	1,451	1,444
Waddams twp.	1,016	965	1,054
West Point twp.	2,273	1,986	1,962
Lena town	1,552	1,227	1,169
Winslow twp.	851	853	910
Winslow village	366	355	379
TAZEWELL COUNTY	99,789	76,165	58,362
Boynton twp.	402	450	505
Cincinnati twp.	4,482	3,563	1,980
Pekin City (pt.)[81]	380	...	...
South Pekin village	1,007	1,043	1,044
Deer Creek twp.	1,006	953	978
Deer Creek village (pt.)[81]	581	501	461
Delavan twp.	2,145	1,929	1,897
Delavan city	1,377	1,248	1,181
Dillon twp.	628	602	643
Elm Grove twp.	1,530	1,038	993
Tremont village (pt.)[81]	245	183	126
Fondulac twp.	13,119	11,369	7,756
East Peoria city (pt.)[81]	9,636	8,080	6,374
Groveland twp.	15,211	10,500	6,426
Creve Coeur village (pt.)[81]	5,724	4,496	2,674
East Peoria city (pt.)[81]	2,674	618	432
Marquette Heights city (pt.)[81]	1,176	...	...
Hittle twp.	758	729	789
Armington village	327	314	299
Hopedale twp.	1,322	1,161	1,171
Hopedale village	737	574	545
Little Mackinaw twp.	1,307	1,304	1,309
Minier village	847	780	737
Mackinaw twp.	1,823	1,740	1,598
Mackinaw village	1,163	1,011	845
Malone twp.	400	383	453
Morton twp.	6,737	4,624	3,033
Morton village[81]	5,325	3,693	2,241
Pekin twp.	32,414	25,059	20,977
Creve Coeur village (pt.)	960	1,003	861
Marquette Heights city (pt.)[81]	1,341	...	...
North Pekin village[81]	2,025	1,758	...
Pekin city (pt.)[81]	27,766	21,858	19,407
Sand Prairie twp.	1,040	996	1,099
Green Valley village	552	503	516
Spring Lake twp.	992	798	914
Tremont twp.	1,983	1,616	1,531
Tremont village (pt.)[81]	1,313	955	809
Washington twp.	12,490	7,351	4,310
Washington city[81]	5,919	4,285	2,456
UNION COUNTY	17,645	20,500	21,528
Alto Pass prec.	561	880	1,114
Alto Pass village	323	462	459
Anna prec.	7,710	7,923	7,684
Anna city	4,280	4,380	4,092
Balcom prec.	344	453	472
Cobden prec.	2,072	2,973	2,832
Cobden village	918	1,104	1,098
Dongola prec.	1,523	1,753	1,870
Dongola village	757	704	638
Jonesboro prec.	2,665	2,809	2,646
Jonesboro city	1,636	1,607	1,521
Lick Creek prec.	435	570	542
Mill Creek prec.	314	389	525
Mill Creek village	102	127	210
Misenheimer prec.	154	267	292
Preston prec.	131	181	372

ΔThe revised population total for Riverton is 1,591. The figure in the table resulted from an omission which was discovered too late for inclusion in the detailed distributions. See other footnotes at end of table, pp. 29 and 30.

Table 7.—POPULATION OF COUNTIES, BY MINOR CIVIL DIVISIONS: 1940 TO 1960—Con.

["U" denotes an unincorporated place. For changes in boundaries, etc., between 1940 and 1950, see table 6 for this State in *U. S. Census of Population: 1950*, Vol. I or II. Total population of a place located in 2 or more minor civil divisions appears in table 8. Minor civil division figures for 1950 and 1940 do not necessarily add to county totals]

County and minor civil division	1960	1950	1940
UNION COUNTY--Con.			
Reynolds prec.	185	341	507
Saratoga prec.	394	557	661
Stokes prec.	351	458	476
Union prec.	806	946	...
VERMILION COUNTY	96,176	87,079	86,791
Blount twp.	1,601	1,232	1,269
Danville city (pt.)[82]	58	3	3
Butler twp.	1,677	1,847	2,073
Rankin village	761	737	781
Carroll twp.	836	960	1,058
Indianola village	295	392	411
Catlin twp.	2,472	2,099	2,178
Catlin village[82]	1,263	953	845
Danville twp.	49,226	45,888	44,498
Belgium village (pt.)	251	315	237
Central Park (U)	2,676	2,489	...
Danville city (pt.)[82]	34,911	34,534	33,941
Hegeler (U)	1,640	...	...
Tilton village[82]	2,598	1,638	1,486
Vermilion Heights (U)	1,568	...	...
Westville village (pt.)	104	72	89
Elwood twp.	1,696	1,879	1,903
Ridge Farm village	894	905	890
Georgetown twp.	8,382	7,771	8,130
Belgium village (pt.)	243	178	235
Georgetown city	3,544	3,294	3,235
Westville village (pt.)[82]	3,393	3,124	3,357
Grant twp.	7,811	7,298	6,836
Hoopeston city[82]	6,606	5,992	5,381
Jamaica twp.	235	484	534
Love twp.	443	478	601
McKendree twp.	826	776	895
Middlefork twp.	1,818	1,753	1,878
Potomac village	661	602	646
Newell twp.	9,913	5,733	5,014
Danville city (pt.)[82]	6,887	3,327	2,975
Oakwood twp.	2,738	2,485	2,733
Fithian village	495	414	423
Muncie village	195	197	200
Oakwood village[82]	861	641	555
Pilot twp.	812	919	1,059
Ross twp.	1,913	1,853	1,976
Rossville village	1,470	1,382	1,428
Sidell twp.	1,406	1,264	1,442
Allerton village (pt.)	274	240	291
Sidell village	614	554	653
South Ross twp.	1,166	1,206	1,320
Alvan village	281	287	339
Henning village	271	283	259
Vance twp.	1,205	1,154	1,394
Fairmount village	725	618	775
WABASH COUNTY	14,047	14,651	13,724
Bellmont prec.	828	977	1,038
Bellmont village	320	368	408
Coffee prec.	535	643	881
Keensburg village	263	302	421
Compton prec.	364	416	549
Friendsville prec.	586	660	774
Lancaster prec.	447	479	576
Lick Prairie prec.	322	387	421
Mount Carmel prec.	9,776	9,812	8,141
Mount Carmel city[83]	8,594	8,732	6,987
Wabash prec.	1,189	1,277	1,344
Allendale village	465	442	432
WARREN COUNTY	21,587	21,981	21,286
Berwick twp.	568	637	605
Coldbrook twp.	573	646	656
Ellison twp.	609	606	708
Floyd twp.	684	659	659
Greenbush twp.	489	508	561
Hale twp.	439	517	558
Kelly twp.	514	499	584
Alexis village (pt.)	10	6	8
Lenox twp.	573	700	643
Monmouth twp.	11,574	11,436	10,149
Monmouth city[84]	10,372	10,193	9,096
Point Pleasant twp.	430	465	539
Roseville twp.	1,471	1,518	1,584
Roseville village	1,065	1,080	1,061
Spring Grove twp.	1,078	1,066	1,127
Alexis village (pt.)	496	544	549
Summer twp.	804	818	878
Little York village	329	324	318
Swan twp.	505	599	727
Tompkins twp.	1,276	1,307	1,308
Kirkwood village	771	747	746
WASHINGTON COUNTY	13,569	14,460	15,801
Ashley twp.	983	1,153	1,208
Ashley city	662	738	720
Beaucoup twp.	434	511	650
Bolo twp.	417	471	709
WASHINGTON COUNTY--Con.			
Covington twp.	470	475	578
New Minden village (pt.)	64	65	67
Du Bois twp.	804	966	1,061
Du Bois village	229	282	280
Radom village	137	134	102
Hoyleton twp.	1,196	1,231	1,293
Hoyleton village	475	462	401
New Minden village (pt.)	102	95	85
Irvington twp.	1,268	1,293	1,383
Irvington village	387	379	418
Wamac city (pt.)	158	149	184
Johannisburg twp.	524	561	689
Venedy village (pt.)	8	7	...
Lively Grove twp.	633	701	757
Nashville twp.	3,047	2,887	2,935
Nashville city	2,606	2,432	2,418
Oakdale twp.	473	563	720
Okawville twp.	1,696	1,742	1,623
Addieville village (pt.)	128	187	161
Okawville village	931	855	708
Pilot Knob twp.	364	469	638
Plum Hill twp.	492	515	604
Addieville village (pt.)	103	84	111
Richview twp.	412	501	571
Richview village	255	352	344
Venedy twp.	356	421	382
Venedy village (pt.)	135	142	115
WAYNE COUNTY	19,008	20,933	22,092
Arrington twp.	630	741	696
Sims village	376	408	358
Barnhill twp.	536	688	887
Bedford twp.	1,183	1,270	1,330
Cisne village	615	628	628
Berry twp.	540	732	729
Big Mound twp.	2,059	2,018	1,748
Fairfield city (pt.)[85]	1,301	1,111	547
Elm River twp.	460	593	734
Four Mile twp.	606	866	1,038
Keenes village[85]	114	...	...
Garden Hill twp.	177	263	390
Grover twp.	4,605	4,965	4,462
Fairfield city (pt.)[85]	3,899	3,995	3,461
Hickory Hill twp.	481	615	860
Indian Prairie twp.	691	907	1,009
Johnsonville village	96	105	98
Jasper twp.	1,539	1,068	920
Fairfield city (pt.)[85]	952	464	...
Keith twp.	513	630	742
Lamard twp.	1,167	1,100	1,080
Fairfield city (pt.)[85]	210	6	...
Jeffersonville village	330	326	288
Leech twp.	802	1,019	1,367
Golden Gate village	156	199	248
Massilon twp.	288	342	410
Mount Erie twp.	550	671	959
Mount Erie village	134	149	200
Orchard twp.	548	735	978
Orel twp.	1,446	1,464	1,454
Wayne City village[85]	903	726	581
Zif twp.	187	246	299
WHITE COUNTY	19,373	20,935	20,027
Burnt Prairie twp.	681	940	1,230
Liberty village (pt.)	109	164	196
Carmi twp.	7,938	7,064	5,385
Carmi city (pt.)[86]	6,118	5,506	4,098
Emma twp.	856	1,095	1,560
Maunie village (pt.)	359	398	521
Enfield twp.	1,320	1,546	1,531
Enfield village	791	906	875
Gray twp.	1,641	1,833	1,766
Grayville city (pt.)[86]	1,343	1,379	1,349
Hawthorne twp.	801	1,003	980
Carmi city (pt.)	34	68	...
Maunie village (pt.)	4	14	...
Heralds Prairie twp.	720	1,023	1,191
Indian Creek twp.	2,242	2,660	2,684
Norris City village	1,243	1,370	1,295
Mill Shoals twp.	1,283	1,599	2,113
Liberty village (pt.)	9	8	6
Mill Shoals village	322	417	537
Springerton village	232	279	301
Phillips twp.	1,891	2,172	1,587
Grossville village	874	866	666
Phillipstown village	69	102	53
WHITESIDE COUNTY	59,887	49,336	43,338
Albany twp.	800	735	673
Albany village	637	544	492
Clyde twp.	676	668	699
Coloma twp.	13,043	9,793	7,084
Rock Falls city[87]	10,261	7,983	4,987
Erie twp.	1,512	1,441	1,378
Erie village	1,215	1,180	1,052
WHITESIDE COUNTY--Con.			
Fenton twp.	612	540	619
Fulton twp.	4,112	3,340	3,083
Fulton city[87]	3,387	2,706	2,585
Garden Plain twp.	963	863	895
Genesee twp.	902	867	916
Coleta village	197	184	184
Hahnaman twp.	499	529	617
Deer Grove village	86	72	98
Hopkins twp.	1,726	1,271	1,078
Hume twp.	489	397	435
Jordan twp.	799	764	773
Lyndon twp.	1,142	1,012	924
Lyndon village	677	594	476
Montmorency twp.	1,368	839	558
Mount Pleasant twp.	4,954	4,331	3,971
Morrison city (pt.)	4,057	3,447	3,087
Newton twp.	547	550	592
Portland twp.	691	629	644
Prophetstown twp.	2,651	2,444	2,150
Prophetstown city	1,802	1,691	1,469
Sterling twp.	19,458	15,467	13,310
Sterling city[87]	15,688	12,817	11,363
West Sterling (U)	1,430	1,531	...
Tampico twp.	1,266	1,212	1,199
Tampico village[87]	790	760	727
Union Grove twp.	998	968	1,029
Morrison city (pt.)	102	84	100
Ustick twp.	679	676	711
WILL COUNTY	191,617	134,336	114,210
Channahon twp.	2,125	1,193	845
Crete twp.	11,737	6,380	4,210
Crete village[88]	3,463	2,298	1,772
Steger village (pt.)[88]	4,292	2,284	1,768
Custer twp.	651	611	548
Du Page twp.	4,725	1,055	864
Romeoville village (pt.)[88]	3,470	82	69
Florence twp.	629	615	652
Symerton village	123	119	82
Frankfort twp.	5,784	3,311	2,309
Frankfort village[88]	1,135	685	568
Mokena village	1,332	903	657
Green Garden twp.	678	642	641
Homer twp.	4,078	1,459	955
Jackson twp.	1,461	1,173	958
Elwood village	746	420	248
Joliet twp.	94,116	76,696	71,466
Joliet city (pt.)[88]	66,483	51,601	42,365
Rockdale village	1,272	1,393	1,532
Lockport twp.	26,882	17,468	12,712
Crest Hill city[88]	5,887	...	...
Joliet city (pt.)[88]	...	...	...
Lockport city[88]	7,560	4,955	3,475
Romeoville village (pt.)[88]	104	65	101
Manhattan twp.	1,823	1,298	1,214
Manhattan village	1,117	728	601
Monee twp.	5,131	1,737	1,136
Monee village	646	554	427
Park Forest village (pt.)[88]	2,621	...	...
New Lenox twp.	6,232	3,356	2,104
Joliet city (pt.)[88]	...	...	...
New Lenox village[88]	1,750	1,235	...
Peotone twp.	2,392	1,982	1,732
Peotone village	1,788	1,395	1,146
Plainfield twp.	6,655	3,519	2,550
Plainfield village[88]	2,183	1,764	1,485
Reed twp.	2,192	1,803	1,590
Braidwood city[88]	1,944	1,485	1,354
Godley village (pt.)	65	70	50
Torino village	...	9	...
Troy twp.	2,679	1,065	945
Joliet city (pt.)[88]	297	...	...
Shorewood village[88]	358	...	...
Washington twp.	2,347	1,871	1,663
Beecher village[88]	1,367	956	742
Wesley twp.	1,741	825	596
Wheatland twp.	1,023	821	739
Will twp.	774	592	658
Wilmington twp.	5,132	4,306	2,514
Wilmington city[88]	4,210	3,354	1,921
Wilton twp.	630	558	609
WILLIAMSON COUNTY	46,117	48,621	51,424
Blairsville prec.	4,559	5,248	6,444
Bush village	459	504	617
Cambria village	568	625	687
Colp village	201	253	323
Herrin city (pt.)	760	803	889
Hurst city	863	858	1,012
Carterville prec.	4,228	3,849	4,161
Carterville city[89]	2,643	2,716	2,893
Crainville village	421	433	381
Corinth prec.	569	776	1,021
Crab Orchard prec.	1,114	1,442	1,730

See footnotes at end of table, p. 30.

Table 7.—POPULATION OF COUNTIES, BY MINOR CIVIL DIVISIONS: 1940 TO 1960—Con.

["U" denotes an unincorporated place. For changes in boundaries, etc., between 1940 and 1950, see table 6 for this State in *U. S. Census of Population: 1950*, Vol. I or II. Total population of a place located in 2 or more minor civil divisions appears in table 8. Minor civil division figures for 1950 and 1940 do not necessarily add to county totals]

County and minor civil division	1960	1950	1940
WILLIAMSON COUNTY--Con.			
Creal Springs prec.	1,481	1,715	1,875
Creal Springs city	784	864	950
East Marion prec.	6,473	6,300	6,199
Marion city (pt.)[89]	4,701	4,435	4,319
Pittsburg village (pt.)	68	78	102
Spillertown village	177	196	201
Grassy prec.	178	240	544
Herrin prec.	13,847	14,298	14,558
Energy village (pt.)	341	321	305
Freemanspur village (pt.)	203	214	258
Herrin city (pt.)[89]	8,714	8,528	8,463
Johnston City (pt.)	1,980	2,357	2,861
Whiteash village (pt.)	23	...	6
Lake Creek prec.	3,511	4,109	4,948
Johnston City (pt.)[89]	1,911	2,122	2,557
Pittsburg village (pt.)	417	534	715
Whiteash village (pt.)	137	204	198
Southern prec.	687	1,219	1,222
Stonefort prec.	849	1,262	1,381
Stonefort village (pt.)	180	255	243
West Marion prec.	8,621	8,163	7,341
Energy village (pt.)	166	182	153
Marion city (pt.)[89]	6,573	6,024	4,932
WINNEBAGO COUNTY	209,765	152,385	121,178
Burritt twp.	654	524	569
Cherry Valley twp.	2,228	1,544	1,209
Cherry Valley village	875	741	583
WINNEBAGO COUNTY--Con.			
Durand twp.	1,450	1,335	1,236
Durand village	797	679	592
Harlem twp.	14,404	5,728	1,838
Loves Park city (pt.)[90]	49	...	...
Harrison twp.	646	572	432
Laona twp.	479	435	413
Owen twp.	1,429	886	679
Pecatonica twp.	2,266	1,975	1,861
Pecatonica village	1,659	1,438	1,302
Rockford twp.	170,980	127,970	104,050
Loves Park city (pt.)[90]	9,037	5,366	...
Morristown village[90]	402	...	...
Rockford city[90]	126,706	92,927	84,637
Rockton twp.	8,179	6,106	4,258
Rockton village[90]	1,833	1,432	1,156
South Beloit city (pt.)[90]	2,944	2,681	2,303
Roscoe twp.	3,308	2,368	1,864
South Beloit city (pt.)[90]	837	540	522
Seward twp.	1,029	851	870
Shirland twp.	631	512	503
Winnebago twp.	2,082	1,579	1,396
Winnebago village[90]	1,059	752	637
WOODFORD COUNTY	24,579	21,335	19,124
Cazenovia twp.	1,911	1,787	1,721
Washburn village (pt.)	997	932	866
Clayton twp.	923	955	996
Benson village	427	387	358
WOODFORD COUNTY--Con.			
Cruger twp.	535	332	335
Eureka city (pt.)[91]	13	...	...
El Paso twp.	2,390	2,307	2,151
El Paso city	1,964	1,818	1,621
Kappa village	119	125	141
Greene twp.	510	552	591
Kansas twp.	228	278	289
Linn twp.	523	546	577
Metamora twp.	2,540	2,006	1,627
Metamora village[91]	1,808	1,368	896
Minonk twp.	2,443	2,448	2,601
Minonk city[91]	2,001	1,955	1,897
Montgomery twp.	1,123	1,115	926
Deer Creek village (pt.)	2	...	8
Goodfield village[91]	286	...	...
Olio twp.	3,255	3,086	2,347
Eureka city (pt.)[91]	2,525	2,367	1,714
Palestine twp.	954	882	838
Secor village	427	375	335
Panola twp.	481	567	672
Panola village	43	52	51
Partridge twp.	349	341	330
Roanoke twp.	2,557	2,062	1,834
Roanoke village[91]	1,821	1,368	1,090
Spring Bay twp.	1,555	649	383
Spring Bay village	285	203	157
Worth twp.	2,302	1,422	906
Oak Grove Park village[91]	237	...	...

[1] ADAMS.--Part of La Prairie village detached and area reverted to Northeast township. Part of Honey Creek township annexed to Coatsburg village. Parts of Ellington, Melrose, and Riverside townships annexed to Quincy township coextensive with Quincy city.

[2] ALEXANDER.--Delta precinct annexed to Elco precinct and McClure precinct. Part of Miller precinct annexed to Olive Branch precinct. Beech Ridge precinct annexed to Cache precinct No. 2, Miller precinct, and Unity precinct.

[3] BOND.--Donnellson village returned in Shoal Creek township only in 1950. Parts of Central township annexed to Greenville city.

[4] BOONE.--Parts of Belvidere township annexed to Belvidere city.

[5] BROWN.--Part of Mount Sterling township annexed to Mount Sterling city.

[6] BUREAU.--New Bedford village incorporated from part of Greenville township. Part of Hall township annexed to Dalzell village. Part of Spring Valley city detached and area reverted to Hall township. Parts of Princeton township annexed to Princeton city.

[7] CARROLL.--Part of Savanna township annexed to Savanna city. Part of Wysox township annexed to Milledgeville village.

[8] CASS.--Part of Virginia township annexed to Virginia city. Parts of Beardstown township annexed to Beardstown city.

[9] CHAMPAIGN.--Foosland village incorporated from part of Brown township. Parts of Champaign and Urbana townships annexed to Champaign City township coextensive with Champaign city. Part of Urbana township annexed to Cunningham township coextensive with Urbana city. Savoy village incorporated from parts of Champaign and Tolono townships. Royal village incorporated from part of Ogden township. Gifford village incorporated from part of Compromise township. Parts of Ludlow and Rantoul townships annexed to Rantoul village. Parts of Thomasboro village detached and area reverted to Rantoul township. Part of Mahomet township annexed to Mahomet village. Part of St. Joseph township annexed to St. Joseph village. Part of Pesotum village detached and area reverted to Pesotum township. Part of Long View village detached and area reverted to Raymond township. Part of Philo township annexed to Philo village and part of Philo village detached and area reverted to Philo township.

[10] CHRISTIAN.--Part of South Fork township annexed to Kincaid village. Part of Harvel village detached and area reverted to King township.

[11] CLARK.--Part of Marshall township annexed to Marshall city.

[12] CLINTON.--Part of Sugar Creek township annexed to Aviston village. Part of Breese township annexed to Breese city and part of Breese city detached and area reverted to Breese township. Part of Wade township annexed to Beckemeyer village. Part of Carlyle township annexed to Carlyle city. Part of Brookside township annexed to Centralia city. Hoffman village incorporated from part of Lake township. Albers village incorporated from part of Looking Glass township.

[13] COLES.--Part of Ashmore village detached and area reverted to Ashmore township. Parts of Mattoon and Lafayette townships annexed to Mattoon city and parts of Mattoon city detached and area reverted to Mattoon and Lafayette townships. Parts of Charleston township annexed to Charleston city and part of Charleston city detached and area reverted to Charleston township.

[14] COOK.--Incorporations since 1950: Barrington Hills village from part of Barrington township, and parts of Lake and McHenry Counties; Buffalo Grove village from part of Wheeling township; Country Club Hills city from parts of Bremen and Rich townships; Elk Grove Village from part of Elk Grove township; Hanover Park village from part of Hanover township; Hickory Hills village from parts of Palos and Lyons townships; Hometown city from part of Worth township; Indian Head Park village from part of Lyons township; Lynwood village from part of Bloom township; Middlebury village from part of Barrington township, and parts of Kane and McHenry Counties; Palos Heights city from parts of Worth and Palos townships; Palos Hills city from part of Palos township; Rosemont village from parts of Maine and Leyden townships; Rolling Meadows city from parts of Palatine and Elk Grove townships; Sauk village from part of Bloom township; Schaumburg Center village from parts of Palatine and Schaumburg townships; and Streamwood village from part of Hanover township; Hoffman Estates village from part of Schaumburg township. Annexations since 1950: Part of Barrington township to Barrington village; part of Bloom township to Flossmoor, Lansing, and Olympia Fields villages and Chicago Heights city; parts of Bremen township to Crestwood, Hazel Crest, Markham, Midlothian, Oak Forest, Posen, Robbins, and Tinley Park villages; parts of Calumet township to Calumet Park village and Blue Island city; parts of Elk Grove township to Chicago and Des Plaines cities and Mount Prospect village; part of Hanover township to Elgin city; part of Lemont township to Lemont village; parts of Leyden township to Bensenville, Franklin Park, Melrose Park, Norridge, River Grove, and Schiller Park villages and Chicago, North Lake, and Park Ridge cities; parts of Lyons township to Bridge View, Brookfield, Justice, La Grange, Lyons, McCook, Western Springs, and Willow Springs villages; parts of Maine township to Chicago, Des Plaines, and Park Ridge cities, and Glenview, Niles, and Morton Grove villages; parts of New Trier township to Northfield, Willmette, and Glencoe villages; parts of Niles township to Glenview, Golf, Morton Grove, Niles, and Skokie villages; parts of Northfield township to Deerfield, Glencoe, Glenview, and Northbrook villages; parts of Norwood Park township to Chicago and Park Ridge cities, and Harwood Heights and Norridge villages; parts of Orland township to Orland Park and Tinley Park villages; parts of Palatine township to Palatine and Arlington Heights villages; parts of Palos township to Bridge View, Willow Springs, and Worth villages; parts of Proviso township to Hillside, La Grange Park, Maywood, Melrose Park, and Stone Park villages; parts of Rich township to Flossmoor, Matteson, Olympia Fields, Park Forest, and Richton Park; part of Schaumburg township to Roselle village; part of Stickney township to Forest View village; parts of Thornton township to Harvey and Calumet City cities, and Dolton, Markham, South Holland, and Thornton villages; parts of Wheeling township to Des Plaines city and Arlington Heights, Mount Prospect, and Wheeling villages; parts of Worth township to Blue Island city, and Alsip, Bridge View, Chicago Ridge, Crestwood, Evergreen Park, Oak Lawn, Robbins, and Worth villages. Detachments since 1950: Parts of Crestwood and Markham villages to Bremen township; part of Lyons village to Lyons township; part of Niles village to Maine township; part of Skokie village to Niles township; part of Westchester village to Proviso township; parts of Olympia Fields and Richton Park villages to Rich township. Detachments and annexations since 1950: Part of Berkeley village to Bellwood village and part of Bellwood village to Berkeley village; part of Franklin Park village to Melrose Park village; parts of Skokie village to Niles village and Chicago city; and part of Stone Park village to North Lake city. South Barrington village incorporated from part of Barrington township.

[15] CRAWFORD.--Parts of Robinson township annexed to Robinson city.

[16] CUMBERLAND.--Part of Greenup township annexed to Greenup village.

[17] DE KALB.--Part of Genoa township annexed to Genoa city. Parts of Sycamore and Cortland townships annexed to Sycamore city. Parts of De Kalb township annexed to De Kalb city. Part of Squaw Grove township annexed to Hinckley village. Parts of Lee and Shabbona villages detached and area reverted to Shabbona township. Part of Somonauk township annexed to Somonauk village. Part of Sandwich township annexed to Sandwich city.

[18] DE WITT.--Parts of Clintonia township annexed to Clinton city.

[19] DOUGLAS.--Part of Camargo township annexed to Villa Grove city and part of Villa Grove city detached and area reverted to Camargo township. Part of Garrett township annexed to Atwood village. Part of Bourbon township annexed to Arthur village. Part of Arcola township annexed to Arcola city. Part of Bowdre township annexed to Hindsboro village. Part of Tuscola township annexed to Tuscola city.

[20] DU PAGE.--Parts of Addison township annexed to Addison, Bensenville, Itasca, and Wood Dale villages, and Chicago city. Parts of Addison and York townships annexed to Elmhurst city. Parts of York township annexed to Villa Park village. Parts of Addison, Milton, and York townships annexed to Lombard village and part of Lombard village detached and area annexed to Villa Park village. Oak Brook village and Oakbrook Terrace city incorporated from parts of York township. Parts of Downers Grove township annexed to Downers Grove, Hinsdale, and Westmont villages. Part of Lisle township annexed to Downers Grove village. Harvester and Willowbrook villages incorporated from part of Downers Grove township. Parts of Bloomingdale township annexed to Roselle and Bloomingdale villages. Carol Stream and Glendale villages incorporated from parts of Bloomingdale township. Parts of Milton township annexed to Glen Ellyn village and Wheaton city. Parts of Winfield and Milton townships annexed to Winfield village. Lisle and Woodridge villages incorporated from parts of Lisle township. Parts of Naperville and Lisle townships annexed to Naperville city. Parts of Wayne and Winfield townships annexed to West Chicago city. Wayne village incorporated from part of Wayne township. Part of Wayne township annexed to Bartlett village.

[21] EDGAR.--Vermilion village carried as Vermillion village in 1950. Parts of Paris township annexed to Paris city. Parts of Ross township annexed to Chrisman city.

[22] EDWARDS.--Part of French Creek precinct annexed to Grayville city.

[23] EFFINGHAM.--Parts of Douglas township annexed to Effingham city.

[24] FAYETTE.--Parts of Vandalia township annexed to Vandalia city.

[25] FORD.--Parts of Drummer township annexed to Gibson City. Part of Paxton city detached and area reverted to Patton township.

[26] FRANKLIN.--Part of Sesser city detached and area reverted to Goode township. Part of Tyrone township annexed to Christopher city. Part of Frankfort township annexed to West Frankfort city.

[27] FULTON.--Part of Farmington township annexed to Farmington city. Parts of Canton and Buckheart townships annexed to Canton city. Liverpool village incorporated from part of Liverpool township.

[28] GALLATIN.--Part of Shawneetown city detached and incorporated as Old Shawneetown village. Part of Shawneetown city detached and area reverted to Gold Hill and Shawnee townships.

[29] GREENE.--Part of White Hall city detached and area reverted to White Hall township. Part of Carrollton township annexed to Carrollton city.

Table 7.—POPULATION OF COUNTIES, BY MINOR CIVIL DIVISIONS: 1940 TO 1960—Con.

[30] GRUNDY.--Part of Wauponsee and Saratoga townships annexed to Morris city. Morris city returned in Morris township only in 1950. Part of Mazon township annexed to Mazon village. Part of Felix township annexed to Coal City village. Part of Gardner village detached and area reverted to Garfield township.

[31] HAMILTON.--Part of McLeansboro township annexed to McLeansboro city.

[32] HANCOCK.--Part of Carthage township annexed to Carthage city.

[33] HARDIN.--Part of East Rosiclare precinct annexed to Rosiclare city.

[34] HENDERSON.--Raritan village incorporated from part of Raritan township.

[35] HENRY.--Green Rock city incorporated from part of Colona township. Part of Geneseo township annexed to Geneseo city. Part of Western township annexed to Orion village.

[36] IROQUOIS.--Part of Douglas township annexed to Gilman city. Parts of Middleport and Belmont townships annexed to Watseka city. Part of Buckley village detached and area reverted to Artesia township. Part of Chebanse township annexed to Clifton village.

[37] JACKSON.--Part of Somerset township annexed to Murphysboro city. Part of Carbondale township annexed to Carbondale city.

[38] JASPER.--Part of Wade township annexed to Newton city.

[39] JEFFERSON.--Part of Rome village detached and area reverted to Rome township. Part of Dodds, Mount Vernon, and Shiloh townships annexed to Mount Vernon city.

[40] JERSEY.--Parts of Jerseyville city detached and area reverted to Jersey township.

[41] JO DAVIESS.--Part of Dunleith township annexed to East Dubuque city. Part of Galena city detached and area reverted to West Galena township. Part of Warren village detached and area reverted to Warren township. Part of Stockton township annexed to Stockton village and part of Stockton village detached and area reverted to Stockton township. Part of Menominee township annexed to Menominee village.

[42] KANE.--Parts of Dundee township annexed to Carpentersville, East Dundee, and West Dundee villages, and Elgin city. Middlebury village incorporated from part of Dundee township and Cook and McHenry Counties. Sleepy Hollow village incorporated from part of Dundee township. Part of Hampshire township annexed to Hampshire village. Parts of Elgin township annexed to Elgin city and South Elgin village, and part of South Elgin village detached and area reverted to Elgin township. Parts of St. Charles township annexed to South Elgin village and St. Charles city. Valley View village incorporated from part of St. Charles township. Part of Campton and Blackberry townships annexed to Elburn village. Parts of Geneva township annexed to Batavia and Geneva cities. Parts of Batavia township annexed to North Aurora village and Batavia city. Part of Aurora township annexed to Aurora city, Montgomery, and North Aurora villages and part of Montgomery village detached and area reverted to Aurora township. Sugar Grove village incorporated from part of Sugar Grove township.

[43] KANKAKEE.--Part of Manteno township annexed to Manteno village. Part of Bourbonnais township annexed to Bourbonnais and Bradley villages. Parts of Bourbonnais, Aroma, and Kankakee townships annexed to Kankakee city and part of Kankakee city detached and area reverted to Kankakee township. Parts of Ganeer and Momence townships annexed to Momence city. Part of Pilot township annexed to Herscher village. Union Hill village returned in Essex and Norton townships only in 1950.

[44] KENDALL.--Bristol and Yorkville villages consolidated and designated as Yorkville city. Part of Oswego township annexed to Oswego village and part of Oswego village detached and area reverted to Oswego township.

[45] KNOX.--Part of Galesburg township annexed to Galesburg City township coextensive with Galesburg city. Part of Cedar township annexed to Abingdon city. Rio village incorporated from part of Rio township.

46 LAKE.--Part of Benton township annexed to Zion township coextensive with Zion city. Parts of Benton and Waukegan townships annexed to Waukegan city. Park City incorporated from parts of Warren and Waukegan townships. Parts of Waukegan and Shields townships annexed to North Chicago city. Parts of Shields township annexed to Lake Bluff village. Parts of Fremont and Libertyville township annexed to Mundelein village. Parts of Vernon township annexed to Lake Forest city. Parts of West Deerfield township annexed to Deerfield village. Parts of Ela and Cuba townships annexed to Barrington village. Old Mill Creek village incorporated from part of Newport township. Parts of Antioch township annexed to Antioch village. Parts of Grant township annexed to Fox Lake village. Lindenhurst village incorporated from part of Lake Villa township. Part of Lake Villa township annexed to Lake Villa village. Parts of Avon township annexed to Grayslake, Round Lake, and Round Lake Beach villages. Grayslake village returned as Grays Lake in 1950. Part of Wauconda township annexed to Wauconda village. Island Lake village incorporated from part of Wauconda township and McHenry County. Lake Barrington and North Barrington villages incorporated from parts of Cuba township. Barrington Hills village incorporated from part of Cuba township and Cook County. Parts of Ela township annexed to Lake Zurich village and part of Lake Zurich village detached and area reverted to Ela township. Kildeer, Deer Park, and Hawthorn Woods villages incorporated from parts of Ela township. Oak Grove village incorporated from part of Libertyville township. Long Grove village incorporated from parts of Ela and Vernon townships. Indian Creek, Lincolnshire, Mettawa, Riverwoods, and Vernon Hills villages incorporated from parts of Vernon township. Part of Libertyville township annexed to Libertyville village. Part of Fremont township annexed to Wauconda village.

[47] LA SALLE.--Part of Earl township annexed to Earlville city. Part of Mendota township annexed to Mendota city and part of Mendota city detached and area reverted to Mendota township. Part of Manlius township annexed to Seneca village. Name of Crotty village changed to Seneca since 1950. Part of Rutland township annexed to Marseilles city. Parts of Ottawa and South Ottawa townships annexed to Ottawa city. Part of Peru township annexed to Peru city. Parts of La Salle township annexed to La Salle and Oglesby cities. Parts of Bruce, Otter Creek, and Eagle townships annexed to Streator city. Wenona city returned in Marshall County only in 1950. Part of Rutland village detached and area reverted to Groveland township.

[48] LEE.--Parts of Dixon township annexed to Dixon city. Parts of Wyoming township annexed to Paw Paw village.

[49] LIVINGSTON.--Part of Dwight township annexed to Dwight village. Part of Reading township annexed to Streator city. Part of Sullivan township annexed to Cullom village. Part of Pontiac township annexed to Pontiac city. Part of Nebraska township annexed to Flanagan village. Part of Chatsworth township annexed to Chatsworth town. Part of Forrest township annexed to Forrest village and part of Forrest village detached and area reverted to Forrest township. Part of Indian Grove township annexed to Fairbury city. Part of Cornell village detached and area reverted to Amity township. 1950 and 1940 population of Pontiac city revised to exclude population of State Reformatory for Men, incorrectly counted as a part of Pontiac city.

[50] LOGAN.--Part of Atlanta city detached and area reverted to Atlanta township. Parts of West Lincoln, East Lincoln, and Chester townships annexed to Lincoln city. Lincoln city returned in East Lincoln and West Lincoln townships only in 1950. Emden village returned in Orvil and Prairie Creek townships in 1950.

[51] McDONOUGH.--Parts of Bushnell township annexed to Bushnell city. Parts of Emmet, Macomb, Scotland, and Chalmers townships annexed to Macomb City township coextensive with Macomb city.

[52] McHENRY.--Parts of Algonquin township annexed to Cary, Algonquin, and Barrington Hills villages. Parts of Algonquin and Nunda townships annexed to Crystal Lake city. Middlebury village incorporated from parts of Algonquin township and Cook County and Kane County. Lake in the Hills village incorporated from part of Algonquin township. Island Lake village incorporated from parts of Nunda township and Lake County. Lakemoor village incorporated from parts of McHenry and Nunda townships. Parts of McHenry township annexed to McHenry city. McCullom Lake and Sunnyside villages incorporated from parts of McHenry township. Oakwood Hills village incorporated from parts of Algonquin and Nunda townships. Part of Burton township annexed to Spring Grove village. Parts of Richmond township annexed to Richmond village. Parts of Dunham and Chemung townships annexed to Harvard city. Parts of Greenwood and Dorr townships annexed to Woodstock city. Parts of Riley and Marengo townships annexed to Marengo city. That part of Union village in Seneca township detached and area reverted to Seneca township. Part of Grafton township annexed to Huntley village.

[53] McLEAN.--Part of Chenoa township annexed to Chenoa city. Part of Gridley village detached and area reverted to Gridley township. Part of Normal township annexed to Normal town and part of Normal town detached and area reverted to Normal township. Part of Empire township annexed to Leroy city. Part of Ellsworth village detached and area reverted to Dawson township. Part of Downs village detached and area reverted to Downs township. Parts of Bloomington and Normal townships annexed to Bloomington City township coextensive with Bloomington city. Part of Mount Hope township annexed to McLean village. Anchor village incorporated from part of Anchor township. Carlock village incorporated from part of White Oak township.

[54] MACON.--Part of South Wheatland township annexed to Decatur township. Forsyth village incorporated from part of Hickory Point township. Greene village incorporated from part of Whitmore township. Part of Friends Creek township annexed to Argenta village. Part of Maroa township annexed to Maroa city. Part of Illini township annexed to Warrensburg village. Part of Pleasant View township annexed to Blue Mound village. Part of South Macon township annexed to Macon city. Part of Mount Zion township annexed to Mount Zion village. Parts of Long Creek, Decatur, Oakley, Hickory Point, Whitmore, and South Wheatland townships annexed to Decatur city.

[55] MACOUPIN.--Part of Virden township annexed to Virden city. Part of Girard township annexed to Girard city. Part of Modesto village detached and area reverted to North Palmyra township.

[56] MADISON.--Parts of Godfrey and Wood River townships annexed to Alton township coextensive with Alton city. Parts of Wood River township annexed to East Alton village, Wood River city, and Roxana village. Parts of Fort Russell and Wood River townships annexed to Bethalto village. Parts of Helvetia and Saline townships annexed to Highland city. Part of Marine village detached and area reverted to Marine township. Part of Alhambra township annexed to Alhambra village. Hamel village incorporated from part of Hamel township. Parts of Edwardsville township annexed to Edwardsville city and Glen Carbon village. Part of Collinsville township annexed to Collinsville city and Maryville village. Part of Nameoki township annexed to Madison city. Parts of Nameoki and Venice townships annexed to Granite City. Part of Granite City detached and area reverted to Nameoki township. Part of Chouteau township annexed to Roxana village.

[57] MARION.--Part of Centralia township annexed to Centralia and Wamac cities. Part of Salem township annexed to Salem city.

[58] MARSHALL.--Part of Henry township annexed to Henry city. Part of Steuben township annexed to Sparland village. Part of Bell Plain township annexed to La Rose village.

[59] MASON.--Part of Havana township annexed to Havana city. Part of Mason City township annexed to Mason City.

[60] MASSAC.--Part of Lincoln precinct annexed to Metropolis city. Franklin and Jefferson precincts organized from parts of Grant and Lincoln precincts.

[61] MERCER.--Part of New Boston city detached and area reverted to New Boston township. North Henderson village incorporated from part of North Henderson township since 1950. Part of Mercer township annexed to Aledo city.

[62] MONROE.--Part of Columbia precinct annexed to Columbia city. Part of Waterloo precinct annexed to Waterloo city. Part of Maeystown village detached and area reverted to Mitchie precinct.

[63] MONTGOMERY.--Part of Harvel village detached and area reverted to Harvel township. Part of North Litchfield township annexed to Litchfield city. Part of Nokomis township annexed to Nokomis city. Ohlman village incorporated from part of Audubon township. Part of Fillmore village detached and area reverted to Fillmore township. Part of Hillsboro township annexed to Hillsboro city.

[64] MORGAN.--Part of Jacksonville precinct annexed to Jacksonville city and South Jacksonville village.

[65] MOULTRIE.--Part of Lovington township annexed to Lovington village. Parts of Sullivan township annexed to Sullivan city.

[66] OGLE.--Part of Marion township annexed to Stillman Valley village. Part of Byron township annexed to Byron city. Part of Mount Morris township annexed to Mount Morris village. Part of Buffalo township annexed to Polo city. Part of Oregon township annexed to Oregon city. Part of Flagg township annexed to Rochelle city. Hillcrest village incorporated from part of Flagg township.

[67] PEORIA.--Parts of Richwoods township annexed to Peoria Heights village. Norwood village incorporated from part of Limestone township. Parts of Limestone and Peoria townships annexed to Bartonville village. Dunlap village incorporated from part of Radnor township. Parts of Chillicothe township annexed to Chillicothe city and North Chillicothe village. Part of Princeville township annexed to Princeville village. Part of Logan township annexed to Hanna City village. Part of Timber township annexed to Glasford village. Parts of Richwoods and Peoria townships annexed to Peoria City township coextensive with Peoria city. Part of Limestone township annexed to Bellevue village. Mapleton village incorporated from part of Hollis township.

[68] PERRY.--Part of Du Quoin precinct annexed to Du Quoin city.

[69] PIATT.--Part of Blue Ridge township annexed to Mansfield village. Part of Monticello township annexed to Monticello city. Part of Bement township annexed to Bement village. Part of Unity township annexed to Atwood village.

[70] PIKE.--Valley City village incorporated from part of Flint township. Parts of Newburg and Pittsfield townships annexed to Pittsfield city and part of Pittsfield city detached and area reverted to Newburg township.

[71] PUTNAM.--Part of Granville township annexed to Granville village. McNabb village incorporated from part of Magnolia township.

[72] RANDOLPH.--Part of Red Bud precinct annexed to Red Bud city. Part of Steeleville precinct annexed to Steeleville village. Parts of Chester precinct annexed to Chester city. Part of Evansville precinct annexed to Evansville village. Part of Ruma precinct annexed to Ruma village.

[73] ROCK ISLAND.--Part of Hampton township annexed to Carbon Cliff village. Part of Hampton township annexed to Silvis city and part of Silvis city detached and area reverted to Hampton township. Part of South Moline township and Hampton township annexed to East Moline city. Part of South Moline township annexed to Hampton township. Part of South Moline and Moline townships annexed to Moline city. Part of South Moline, Moline, South Rock Island, and Blackhawk townships annexed to Rock Island city. Part of Blackhawk township annexed to Milan village. Part of Port Byron township annexed to Cordova village. Hillsdale village incorporated from part of Canoe Creek township. Oak Grove village incorporated from parts of Blackhawk and Bowling townships. Part of Port Byron township annexed to Rapids City village.

[74] ST. CLAIR.--Parts of O'Fallon township annexed to O'Fallon and Lebanon cities. Part of Caseyville township annexed to Collinsville city. Parts of Canteen and Caseyville townships annexed to Caseyville village. Part of Centreville township annexed to Alorton, Cahokia, and Monsanto villages. Centreville city incorporated from part of Centreville township. Part of St. Clair and Stookey township annexed to Belleville township coextensive with Belleville city. Part of Sugar Loaf township annexed to Dupo village. Part of St. Clair township annexed to Swansea village. Part of Mascoutah township annexed to Mascoutah city. Part of New Athens township annexed to New Athens village. Part of Lenzburg village detached and area reverted to Lenzburg and Marissa townships. Parts of Canteen and Centreville townships annexed to East St. Louis township coextensive with East St. Louis city.

[75] SALINE.--Part of Harrisburg city detached and area reverted to Harrisburg township. Muddy village incorporated from part of Harrisburg township. Part of Carrier Mills township annexed to Carrier Mills village.

Table 7.—POPULATION OF COUNTIES, BY MINOR CIVIL DIVISIONS: 1940 TO 1960—Con.

[76] SANGAMON.--Part of Springfield township annexed to Grandview village. Part of Woodside township annexed to Jerome and Southern View villages. Sherman village incorporated from part of Fancy Creek township. Leland Grove city incorporated from part of Woodside township. Part of Clear Lake township annexed to Riverton village. Clear Lake village incorporated from part of Clear Lake township. Part of New Berlin village detached and area reverted to New Berlin township. Part of Auburn township annexed to Auburn city. Part of Pawnee township annexed to Pawnee village. Part of Illiopolis township annexed to Illiopolis village. Part of Rochester township annexed to Rochester village. Parts of Springfield, Woodside, Gardner, and Rochester townships annexed to Capital township coextensive with Springfield city. Parts of Springfield city detached and area annexed to Springfield township.

[77] SCHUYLER.--Part of Buena Vista township annexed to Rushville city.

[78] SHELBY.--Parts of Rose and Shelbyville townships annexed to Shelbyville city.

[79] STARK.--Part of Toulon township annexed to Toulon city.

[80] STEPHENSON.--Parts of Harlem, Lancaster, Silver Creek, and Florence townships annexed to Freeport township coextensive with Freeport city. Part of Loran township annexed to Pearl City village.

[81] TAZEWELL.--Part of Fondulac township and Groveland township annexed to East Peoria city. Part of Washington township annexed to Washington city. Part of Morton township annexed to Morton village and part of Morton village detached and area reverted to Morton township. Part of Pekin township and Cincinnati township annexed to Pekin city and part of Pekin city detached and area reverted to Pekin township. Part of Pekin township annexed to North Pekin village. Part of Elm Grove and Tremont townships annexed to Tremont village. Marquette Heights city incorporated from parts of Pekin and Groveland townships. Part of Groveland township annexed to Creve Coeur village. Part of Deer Creek village detached and area reverted to Deer Creek township.

[82] VERMILION.--Part of Grant township annexed to Hoopeston city. Part of Oakwood township annexed to Oakwood village. Part of Catlin township annexed to Catlin village. Parts of Blount, Danville, and Newell townships annexed to Danville city. Part of Georgetown township annexed to Westville village. Part of Danville township annexed to Tilton village.

[83] WABASH.--Part of Mount Carmel precinct annexed to Mount Carmel city.

[84] WARREN.--Part of Monmouth township annexed to Monmouth city.

[85] WAYNE.--Parts of Grover, Big Mound, Jasper, and Lamard townships annexed to Fairfield city. Part of Orel township annexed to Wayne City village. Keenes village incorporated from part of Four Mile township.

[86] WHITE.--Parts of Gray township annexed to Grayville city. Parts of Carmi township annexed to Carmi city.

[87] WHITESIDE.--Part of Fulton township annexed to Fulton city. Part of Sterling township annexed to Sterling city. Part of Coloma township annexed to Rock Falls city. Part of Tampico township annexed to Tampico village and part of Tampico village detached and area reverted to Tampico township.

[88] WILL.--Part of Du Page township annexed to Romeoville village. Part of Lockport township annexed to Lockport city. Part of Plainfield township annexed to Plainfield village. Shorewood village incorporated from part of Troy township. Part of New Lenox township annexed to New Lenox village. Parts of Crete township annexed to Crete and Steger villages. Part of Monee township annexed to Park Forest village. Part of Frankfort township annexed to Frankfort village. Part of Washington township annexed to Beecher village. Part of Reed township annexed to Braidwood city. Crest Hill city incorporated from part of Lockport township. Parts of Wilmington township annexed to Wilmington city. Parts of Joliet, Lockport, New Lenox, and Troy townships annexed to Joliet city.

[89] WILLIAMSON.--Part of Lake Creek precinct annexed to Johnston City. Part of Herrin precinct annexed to Herrin city. Part of Carterville precinct annexed to Carterville city. Parts of East Marion and West Marion precincts annexed to Marion city.

[90] WINNEBAGO.--Part of Harlem and Rockford townships annexed to Loves Park city. Morristown village incorporated from part of Rockford township. Part of Rockford township annexed to Rockford city and part of Rockford city detached and area reverted to Rockford township. Part of Roscoe and Rockton townships annexed to South Beloit city. Part of Rockton township annexed to Rockton village and part of Rockton village detached and area reverted to Rockton township. Part of Winnebago township annexed to Winnebago village.

[91] WOODFORD.--Oak Grove Park village incorporated from part of Worth township. Part of Metamora township annexed to Metamora village and part of Metamora village detached and area reverted to Metamora township. Part of Roanoke township annexed to Roanoke village. Eureka city returned in Olio township only in 1950. Goodfield village incorporated from part of Montgomery township. Part of Minonk township annexed to Minonk city.

Table 8.—POPULATION OF ALL INCORPORATED PLACES AND OF UNINCORPORATED PLACES OF 1,000 OR MORE: 1940 TO 1960

["U" denotes an unincorporated place. Asterisk (*) denotes an incorporated place under 2,500 located in an urbanized area]

Place	County	1960	1950	1940
Abingdon	Knox	3,469	3,300	3,218
Addieville	Washington	231	271	272
Addison	Du Page	6,741	813	819
Adeline	Ogle	130	135	176
Albany	Whiteside	637	544	492
Albers	Clinton	566	...	...
Albion	Edwards	2,025	2,287	1,855
Aledo	Mercer	3,080	2,919	2,593
Alexis	Mercer; Warren	878	821	877
Algonquin	McHenry	2,014	1,223	926
Alhambra	Madison	537	476	375
Allendale	Wabash	465	442	432
Allenville	Moultrie	191	253	240
Allerton	Champaign; Vermilion	282	244	303
Alma	Marion	358	404	465
Alorton	St. Clair	3,282	2,547	...
Alpha	Henry	637	630	553
Alsey	Scott	248	294	290
Alsip	Cook	3,770	1,228	541
Altamont	Effingham	1,656	1,580	2,111
Alton	Madison	43,047	32,550	31,255
Altona	Knox	505	462	480
Alton North (U)	Madison	1,505	...	...
Alton North East (U)	Madison	1,194	...	...
Alto Pass	Union	323	462	459
Alvan	Vermilion	281	287	339
Amboy	Lee	2,067	2,128	1,986
Anchor	McLean	194	...	...
Andalusia	Rock Island	560	510	365
Andover	Henry	295	256	248
Anna	Union	4,280	4,380	4,092
Annawan	Henry	701	592	578
Antioch	Lake	2,268	1,307	1,098
Apple River	Jo Daviess	477	431	461
Areola	Douglas	2,273	1,700	1,837
Arenzville	Cass	417	513	494
Argenta	Macon	860	575	561
Arlington	Bureau	254	247	258
Arlington Heights	Cook	27,878	8,768	5,668
Armington	Tazewell	327	314	299
Aroma Park	Kankakee	744	544	497
Arrowsmith	McLean	319	316	294
Arthur	Douglas; Moultrie	2,120	1,573	1,405
Ashkum	Iroquois	601	420	337
Ashland	Cass	1,064	1,039	1,139
Ashley	Washington	662	738	720
Ashmore	Coles	447	406	454
Ashton	Lee	1,024	913	914
Assumption	Christian	1,439	1,466	1,561
Astoria	Fulton	1,206	1,308	1,292
Athens	Menard	1,035	1,048	1,062
Atkinson	Henry	944	825	719
Atlanta	Logan	1,568	1,331	1,290
Atwood	Douglas; Piatt	1,258	661	707
Auburn	Sangamon	2,209	1,963	1,952
Augusta	Hancock	915	945	972
Aurora	Kane	63,715	50,576	47,170
Ava	Jackson	665	734	821
Aviston	Clinton	717	503	388
Avon	Fulton	996	870	803
Baldwin	Randolph	336	354	341
Banner	Fulton	247	215	172
Bannockburn	Lake	466	249	179
Bardolph	McDonough	266	246	275
Barrington	Cook; Lake	5,434	4,209	3,560
Barrington Hills	Cook; Lake; McHenry	1,726	...	...
Barry	Pike	1,422	1,529	1,545
Bartelso	Clinton	370	304	300
Bartlett	Cook; Du Page	1,540	716	608
Bartonville	Peoria	7,253	2,437	1,879
Basco	Hancock	191	220	238
Batavia	Kane	7,496	5,838	5,101
Batchtown	Calhoun	248	237	297
Bath	Mason	398	423	358
Baylis	Pike	284	307	363
Beardstown	Cass	6,294	6,080	6,505
Beaverville	Iroquois	430	383	425
Beckemeyer	Clinton	1,056	1,045	900
Bedford Park*	Cook	737	651	...
Beecher	Will	1,367	956	742
Beecher City	Effingham	452	437	506
Belgium	Vermilion	494	493	472
Belknap	Johnson	203	247	280
Belleflower	McLean	389	413	425
Belle Prairie City	Hamilton	82	82	67
Belle Rive	Jefferson	303	313	333
Belleville	St. Clair	37,264	32,721	28,405
Bellevue*	Peoria	1,561	1,529	...
Bellmont	Wabash	320	368	408
Bellwood	Cook	20,729	8,746	5,220
Belvidere	Boone	11,223	9,422	8,094
Bement	Piatt	1,558	1,459	1,466
Benld	Macoupin	1,848	2,093	2,444
Bensenville	Cook; Du Page	9,141	3,754	1,869
Benson	Woodford	427	387	358
Bently	Hancock	89	88	89
Benton	Franklin	7,023	7,848	7,372
Berkeley	Cook	5,792	1,882	724
Berlin	Sangamon	197	218	215
Berwyn	Cook	54,224	51,280	48,451
Bethalto	Madison	3,235	2,115	1,207
Bethany	Moultrie	1,118	850	819
Biggsville	Henderson	345	379	344

Table 8.—POPULATION OF ALL INCORPORATED PLACES AND OF UNINCORPORATED PLACES OF 1,000 OR MORE: 1940 TO 1960—Con.

["U" denotes an unincorporated place. Asterisk (*) denotes an incorporated place under 2,500 located in an urbanized area]

Place	County	1960	1950	1940
Bingham	Fayette	122	170	199
Birds	Lawrence	235	234	294
Bishop Hill	Henry	164	202	199
Blandinsville	McDonough	853	918	914
Bloomingdale	Du Page	1,262	339	305
Bloomington	McLean	36,271	34,163	32,868
Blue Island	Cook	19,618	17,622	16,638
Blue Mound	Macon	1,038	886	811
Bluffs	Scott	779	784	839
Bluford	Jefferson	388	477	463
Bone Gap	Edwards	245	327	385
Bonfield	Kankakee	178	143	116
Bonnie	Jefferson	215	257	177
Bourbonnais	Kankakee	3,336	1,598	771
Bowen	Hancock	559	573	619
Braceville	Grundy	558	384	321
Bradford	Stark	857	952	907
Bradley	Kankakee	8,082	5,699	3,689
Braidwood	Will	1,944	1,485	1,354
Breese	Clinton	2,461	2,181	2,206
Bridgeport	Lawrence	2,260	2,358	2,143
Bridge View	Cook	7,334	1,393	...
Brighton	Jersey; Macoupin	1,248	934	697
Brimfield	Peoria	656	648	618
Broadlands	Champaign	344	333	361
Broadview	Cook	8,588	5,196	1,457
Broadwell	Logan	173	149	144
Brocton	Edgar	380	406	449
Brookfield	Cook	20,429	15,472	10,817
Brooklyn*	St. Clair	1,922	2,568	2,158
Brookport	Massac	1,154	1,119	1,247
Broughton	Hamilton	235	324	387
Browning	Schuyler	300	324	402
Browns	Edwards	251	336	337
Brownstown	Fayette	659	649	825
Brussels	Calhoun	201	205	275
Bryant	Fulton	346	396	387
Buckingham	Kankakee	152	140	149
Buckley	Iroquois	690	554	457
Buckner	Franklin	610	783	927
Buda	Bureau	732	761	734
Buffalo	Sangamon	356	416	422
Buffalo Grove*	Cook	1,492	...	...
Bulpitt	Christian	307	376	390
Buncombe	Johnson	200	210	263
Bunker Hill	Macoupin	1,524	1,238	1,082
Bureau Junction	Bureau	401	480	483
Burlington	Kane	360	263	235
Burnham*	Cook	2,478	1,331	865
Bush	Williamson	459	504	617
Bushnell	McDonough	3,710	3,317	2,906
Butler	Montgomery	249	283	246
Byron	Ogle	1,578	1,237	1,113
Cabery	Ford; Kankakee	293	290	299
Cahokia	St. Clair	15,829	794	465
Cairo	Alexander	9,348	12,123	14,407
Calhoun	Richland	188	215	197
Calumet City	Cook	25,000	15,799	13,241
Calumet Park	Cook	8,448	2,500	1,593
Camargo	Douglas	276	236	257
Cambria	Williamson	568	625	687
Cambridge	Henry	1,665	1,489	1,312
Camden	Schuyler	116	153	157
Campbell Hill	Jackson	263	336	401
Camp Point	Adams	1,092	969	1,084
Campus	Livingston	165	183	169
Canton	Fulton	13,588	11,927	11,577
Cantrall	Sangamon	115	145	179
Capron	Boone	656	572	487
Carbon Cliff*	Rock Island	1,268	676	575
Carbondale	Jackson	14,670	10,921	8,550
Carbon Hill	Grundy	236	158	141
Carlinville	Macoupin	5,440	5,116	4,965
Carlock	McLean	318	...	...
Carlyle	Clinton	2,903	2,669	2,591
Carmi	White	6,152	5,574	4,098
Carol Stream	Du Page	836	...	...
Carpentersville	Kane	17,424	1,523	1,289
Carrier Mills	Saline	2,006	2,252	2,360
Carrollton	Greene	2,558	2,437	2,285
Carterville	Williamson	2,643	2,716	2,893
Carthage	Hancock	3,325	3,214	2,575
Cary	McHenry	2,530	943	707
Casey	Clark	2,890	2,734	2,543
Caseyville*	St. Clair	2,455	1,209	865
Catlin	Vermilion	1,263	953	845
Cave in Rock	Hardin	495	550	486
Cedar Point	La Salle	308	296	279
Cedarville	Stephenson	570	466	420
Central City	Grundy	30	35	33
Central City	Marion	1,422	1,231	1,562
Centralia	Clinton; Marion	13,904	13,863	16,343
Central Park (U)	Vermilion	2,676	2,489	...
Centreville	St. Clair	12,769	...	...
Cerro Gordo	Piatt	1,067	1,052	1,016
Chadwick	Carroll	602	607	581
Champaign	Champaign	49,583	39,563	23,302
Chandlerville	Cass	718	788	874
Channel Lake (U)	Lake	1,969	...	...
Chapin	Morgan	477	489	554
Charleston	Coles	10,505	9,164	8,197
Chatham	Sangamon	1,069	905	867
Chatsworth	Livingston	1,330	1,119	1,036
Chebanse	Iroquois; Kankakee	995	739	603
Chenoa	McLean	1,523	1,452	1,401
Cherry	Bureau	501	520	583
Cherry Valley	Winnebago	875	741	583
Chester	Randolph	4,460	5,389	5,110
Chesterfield	Macoupin	280	272	290
Chicago	Cook; Du Page	3,550,404	3,620,962	3,396,808
Chicago Heights	Cook	34,331	24,551	22,461
Chicago Ridge	Cook	5,748	888	376
Chillicothe	Peoria	3,054	2,767	2,303
Chrisman	Edgar	1,221	1,071	1,112
Christopher	Franklin	2,854	3,545	3,833
Cicero	Cook	69,130	67,544	64,712
Cisco	Piatt	398	334	357
Cisne	Wayne	615	628	628
Cissna Park	Iroquois	803	660	582
City Park (U)	Christian	1,133	...	...
Claremont	Richland	223	249	205
Clarendon Hills	Du Page	5,885	2,437	1,281
Clay City	Clay	1,144	1,103	1,136
Clayton	Adams	774	866	1,028
Clear Lake	Sangamon	219	...	...
Cleveland	Henry	251	204	127
Clifton	Iroquois	1,018	734	580
Clinton	De Witt	7,355	5,945	6,331
Coal City	Grundy	2,852	2,220	1,852
Coalton	Montgomery	352	402	459
Coal Valley	Rock Island	435	363	243
Coatsburg	Adams	178	194	189
Cobden	Union	918	1,104	1,098
Coffeen	Montgomery	502	627	704
Colchester	McDonough	1,495	1,551	1,426
Coleta	Whiteside	197	184	184
Colfax	McLean	894	819	821
Collinsville	Madison; St. Clair	14,217	11,862	9,767
Colona	Henry	491	319	264
Colp	Williamson	201	253	323
Columbia	Monroe	3,174	2,179	1,871
Columbus	Adams	109	83	100
Compton	Lee	366	321	300
Concord	Morgan	210	278	257
Cooksville	McLean	221	256	269
Cordova	Rock Island	502	475	364
Cornell	Livingston	524	458	478
Cortland	De Kalb	461	398	230
Cottage Hills (U)	Madison	3,976	3,357	...
Coulterville	Randolph	1,022	1,160	1,284
Country Club Hills	Cook	3,421	...	...
Cowden	Shelby	575	619	709
Crainville	Williamson	421	433	381
Creal Springs	Williamson	784	864	950
Crescent	Iroquois	[Δ]393	324	332
Crest Hill	Will	5,887	...	...
Creston	Ogle	454	362	284
Crestwood*	Cook	1,213	739	458
Crete	Will	3,463	2,298	1,772
Creve Coeur	Tazewell	6,684	5,499	3,535
Crossville	White	874	866	666
Crystal Lake	McHenry	8,314	4,832	3,917
Cuba	Fulton	1,380	1,482	1,620
Cullom	Livingston	555	492	509
Cutler	Perry	445	520	590
Cypress	Johnson	264	357	407
Dahlgren	Hamilton	480	609	595
Dakota	Stephenson	363	318	268
Dallas City	Hancock; Henderson	1,276	1,275	1,149
Dalton City	Moultrie	386	384	354
Dalzell	Bureau	496	543	496
Dana	La Salle	240	246	253
Danforth	Iroquois	394	385	362
Danvers	McLean	783	762	705
Danville	Vermilion	41,856	37,864	36,919
Davis	Stephenson	434	348	317
Dawson	Sangamon	393	374	396
Decatur	Macon	78,004	66,269	59,305
Deer Creek	Tazewell; Woodford	583	501	469

[Δ]The revised population total for Crescent is 409. The figure in the table excludes population for an area misclassified as outside, rather than inside, the village limits. This error was discovered too late for correction in the detailed distributions.

Table 8.—POPULATION OF ALL INCORPORATED PLACES AND OF UNINCORPORATED PLACES OF 1,000 OR MORE: 1940 TO 1960—Con.

["U" denotes an unincorporated place. Asterisk (*) denotes an incorporated place under 2,500 located in an urbanized area]

Place	County	1960	1950	1940
Deerfield	Cook, Lake	11,786	3,288	2,283
Deer Grove	Whiteside	86	72	98
Deer Park	Lake	476	...	...
De Kalb	De Kalb	18,486	11,708	9,146
De Land	Piatt	422	416	487
Delavan	Tazewell	1,377	1,248	1,181
Depue	Bureau	1,920	2,163	2,296
De Soto	Jackson	723	646	656
Des Plaines	Cook	34,886	14,994	9,518
Detroit	Pike	126	126	140
Dewey Park (U)	Madison	1,747	1,589	...
De Witt	De Witt	245	216	247
Diamond	Grundy	250	107	80
Dieterich	Effingham	591	500	477
Divernon	Sangamon	997	1,013	1,033
Dixmoor	Cook	3,076	1,327	1,022
Dixon	Lee	19,565	11,523	10,671
Dolton	Cook	18,746	5,558	3,068
Dongola	Union	757	704	638
Donnellson	Bond, Montgomery	292	336	356
Donovan	Iroquois	320	327	381
Dorchester	Macoupin	161	162	185
Dover	Bureau	171	191	155
Dowell	Jackson	453	616	704
Downers Grove	Du Page	21,154	11,886	9,526
Downs	McLean	497	299	301
Du Bois	Washington	229	282	280
Dunfermline	Fulton	284	292	...
Dunlap	Peoria	564	...	...
Dupo	St. Clair	2,937	2,239	2,073
Du Quoin	Perry	6,558	7,147	7,515
Durand	Winnebago	797	679	592
Dwight	Livingston	3,086	2,843	2,499
Eagerville	Macoupin	149	187	251
Earlville	La Salle	1,420	1,217	1,103
East Alton	Madison	7,630	7,290	4,680
East Brooklyn	Grundy	68	65	68
East Carondelet	St. Clair	463	401	416
East Chicago Heights	Cook	3,270	1,548	...
East Dubuque*	Jo Daviess	2,082	1,697	1,475
East Dundee	Kane	2,221	1,466	1,306
East Galesburg	Knox	660	651	605
East Gillespie	Macoupin	208	224	278
East Hazelcrest*	Cook	1,457	1,066	754
East Moline	Rock Island	16,732	13,913	12,359
Easton	Mason	361	371	442
East Peoria	Tazewell	12,310	8,698	6,806
Eastside Galesburg (U)	Knox	1,147	...	...
East St. Louis	St. Clair	81,712	82,295	75,609
East Streator (U)	La Salle	1,517	...	...
Eddyville	Pope	125	106	144
Edgewood	Effingham	515	515	467
Edinburg	Christian	1,003	921	919
Edwardsville	Madison	9,996	8,776	8,008
Effingham	Effingham	8,172	6,892	6,180
Eileen	Grundy	384	332	301
Elburn	Kane	960	792	624
El Dara	Pike	98	137	158
Eldorado	Saline	3,573	4,500	4,891
Eldred	Greene	302	298	340
Elgin	Cook, Kane	49,447	44,223	38,333
Elizabeth	Jo Daviess	729	723	694
Elizabethtown	Hardin	524	583	622
Elk Grove Village	Cook	6,608	...	...
Elk Hart City	Logan	418	420	436
Elkville	Jackson	743	934	951
Elliott	Ford	343	337	332
Ellis Grove	Randolph	218	258	290
Ellisville	Fulton	140	157	216
Ellsworth	McLean	224	199	255
Elmhurst	Du Page	36,991	21,273	15,458
Elmwood	Peoria	1,882	1,613	1,348
Elmwood Park	Cook	23,866	18,801	13,689
El Paso	Woodford	1,964	1,818	1,621
Elsah	Jersey	218	520	175
Elvaston	Hancock	232	238	226
Elwood	Will	746	420	248
Emden	Logan	502	406	396
Emington	Livingston	133	150	160
Energy	Williamson	507	503	458
Enfield	White	791	906	875
Equality	Gallatin	665	830	971
Erie	Whiteside	1,215	1,180	1,052
Essex	Kankakee	328	284	211
Eureka	Woodford	2,538	2,367	1,714
Evanston	Cook	79,283	73,641	65,389
Evansville	Randolph	Δ829	821	693
Evergreen Park	Cook	24,178	10,531	3,313
Ewing	Franklin	250	330	339
Exeter	Scott	77	107	126
Fairbury	Livingston	2,937	2,433	2,300
Fairfield	Wayne	6,362	5,576	4,008
Fairmont City	St. Clair	2,688	2,284	1,905
Fairmount	Vermilion	725	618	775
Fairview	Fulton	544	568	528
Farina	Fayette	692	787	804
Farmer City	De Witt	1,838	1,752	1,833
Farmersville	Montgomery	495	485	558
Farmington	Fulton	2,831	2,651	2,225
Fayetteville	St. Clair	294	245	181
Ferris	Hancock	208	226	272
Fidelity	Jersey	125	157	146
Fieldon	Jersey	239	250	217
Fillmore	Montgomery	360	384	458
Findlay	Shelby	759	680	688
Fisher	Champaign	1,155	894	754
Fithian	Vermilion	495	414	423
Flanagan	Livingston	841	672	663
Flat Rock	Crawford	497	558	585
Flora	Clay	5,331	5,255	5,474
Florence	Pike	99	107	139
Flossmoor	Cook	4,624	1,804	1,270
Foosland	Champaign	150	...	...
Forest City	Mason	249	278	240
Forest Homes (U)	Madison	2,025	...	...
Forest Park	Cook	14,452	14,969	14,840
Forest View*	Cook	1,042	291	208
Forrest	Livingston	1,220	1,040	947
Forreston	Ogle	1,153	1,048	992
Forsyth	Macon	424	...	...
Fox Lake	Lake	3,700	2,238	1,110
Fox River Grove	McHenry	1,866	1,313	693
Frankfort	Will	1,135	685	568
Franklin	Morgan	500	438	515
Franklin Grove	Lee	773	741	645
Franklin Park	Cook	18,322	8,899	3,007
Freeburg	St. Clair	1,908	1,661	1,507
Freemanspur	Franklin, Williamson	406	451	258
Freeport	Stephenson	26,628	22,467	22,366
Fulton	Whiteside	3,387	2,706	2,585
Fults	Monroe	90	120	88
Gages Lake (U)	Lake	3,395	...	...
Galatia	Saline	830	933	986
Galena	Jo Daviess	4,410	4,648	4,126
Galesburg	Knox	37,243	31,425	28,876
Galva	Henry	3,060	2,886	2,812
Gardner	Grundy	1,041	981	864
Garrett	Douglas	249	213	252
Gays	Moultrie	263	261	261
Geneseo	Henry	5,169	4,325	3,824
Geneva	Kane	7,646	5,139	4,101
Genoa	De Kalb	2,330	1,690	1,290
Georgetown	Vermilion	3,544	3,294	3,235
Germantown	Clinton	983	811	796
German Valley	Stephenson	224	206	180
Gibson City	Ford	3,453	3,029	2,401
Gifford	Champaign	609	...	...
Gilberts	Kane	238	183	170
Gillespie	Macoupin	3,569	4,105	4,440
Gilman	Iroquois	1,704	1,602	1,554
Girard	Macoupin	1,734	1,740	1,741
Gladstone	Henderson	356	340	367
Glasford	Peoria	1,012	922	782
Glasgow	Scott	166	158	222
Glen Carbon	Madison	1,241	1,176	1,091
Glencoe	Cook	10,472	6,980	6,825
Glendale	Du Page	173	...	...
Glen Ellyn	Du Page	15,972	9,524	8,055
Glenview	Cook	18,132	6,142	2,500
Glenwood	Cook	882	762	643
Godfrey (U)	Madison	1,231	1,438	...
Godley	Grundy, Will	97	102	85
Golconda	Pope	864	1,066	1,301
Golden	Adams	491	512	624
Golden Gate	Wayne	156	199	248
Golf*	Cook	409	258	158
Goodfield	Woodford	286	...	...
Good Hope	McDonough	394	392	366
Goreville	Johnson	625	581	508
Gorham	Jackson	378	447	595
Grafton	Jersey	1,084	1,117	1,110
Grand Ridge	La Salle	659	530	385
Grand Tower	Jackson	847	963	1,043
Grandview*	Sangamon	2,214	1,349	620
Granite City	Madison	40,073	29,465	22,974
Grantfork	Madison	134	162	130
Grant Park	Kankakee	757	564	519
Granville	Putnam	1,048	978	1,038
Grays Lake	Lake	3,762	1,970	1,182
Grayville	Edwards, White	2,280	2,461	2,240
Greenfield	Greene	1,064	987	1,006
Green Rock	Henry	2,677	...	...

ΔThe revised population total for Evansville is 846. The figure in the table resulted from an omission which was discovered too late for inclusion in the detailed distributions.

Table 8.—POPULATION OF ALL INCORPORATED PLACES AND OF UNINCORPORATED PLACES OF 1,000 OR MORE: 1940 TO 1960—Con.

["U" denotes an unincorporated place. Asterisk (*) denotes an incorporated place under 2,500 located in an urbanized area]

Place	County	1960	1950	1940
Greenup	Cumberland	1,477	1,360	1,410
Green Valley	Tazewell	552	503	516
Greenview	Menard	796	795	749
Greenville	Bond	4,569	4,069	3,391
Gridley	McLean	889	817	745
Griggsville	Pike	1,240	1,199	1,266
Gulf Port	Henderson	214	232	174
Gurnee*	Lake	1,831	1,097	661
Hainesville	Lake	132	154	...
Hamburg	Calhoun	264	225	300
Hamel	Madison	362	...	...
Hamilton	Hancock	2,228	1,776	1,642
Hamletsburg	Pope	107	131	192
Hammond	Piatt	471	405	384
Hampshire	Kane	1,309	970	757
Hampton*	Rock Island	742	706	532
Hanaford	Franklin	289	280	474
Hanna City	Peoria	1,056	671	633
Hanover	Jo Daviess	1,396	1,643	899
Hanover Park	Cook	451	...	...
Hardin	Calhoun	356	928	838
Harmon	Lee	214	208	201
Harrisburg	Saline	9,171	10,999	11,453
Hartford	Madison	2,355	1,909	1,842
Hartsburg	Logan	300	245	269
Harvard	McHenry	4,248	3,464	3,121
Harvel	Christian / Montgomery	285	301	319
Harvester*	Du Page	299	...	...
Harvey	Cook	29,071	20,683	17,878
Harwood Heights	Cook	5,688	655	...
Havana	Mason	4,363	4,379	3,999
Hawthorn Woods	Lake	239	...	...
Hazel Crest	Cook	6,205	2,129	1,299
Hebron	McHenry	701	696	627
Hecker	Monroe	313	204	205
Hegeler (U)	Vermilion	1,640	...	...
Henderson	Knox	212	166	152
Hennepin	Putnam	391	312	396
Henning	Vermilion	271	283	259
Henry	Marshall	2,278	1,966	1,877
Herrick	Shelby	440	554	616
Herrin	Williamson	9,474	9,331	9,352
Herscher	Kankakee	658	515	416
Hettick	Macoupin	253	268	290
Heyworth	McLean	1,196	1,072	996
Hickory Hills	Cook	2,707	...	...
Hidalgo	Jasper	126	167	191
Highland	Madison	4,943	4,283	3,820
Highland Park	Lake	25,532	16,808	14,476
Highwood	Lake	4,499	3,813	3,707
Hillcrest	Ogle	224	...	...
Hillsboro	Montgomery	4,232	4,141	4,514
Hillsdale	Rock Island	490	...	...
Hillside	Cook	7,794	2,131	1,080
Hillview	Greene	305	419	544
Hinckley	De Kalb	940	774	710
Hindsboro	Douglas	376	377	407
Hinsdale	Cook / Du Page	12,859	8,676	7,336
Hodgkins*	Cook	1,126	536	331
Hoffman	Clinton	235	...	...
Hoffman Estates	Cook	8,296	...	...
Hollowayville	Bureau	96	89	112
Homer	Champaign	1,276	1,030	983
Hometown	Cook	7,479	...	...
Homewood	Cook	13,371	5,887	4,078
Hoopeston	Vermilion	6,606	5,992	5,381
Hooppole	Henry	227	195	200
Hopedale	Tazewell	737	574	545
Hoyleton	Washington	475	462	401
Hudson	McLean	493	339	324
Huey	Clinton	212	175	163
Hull	Pike	535	489	572
Humboldt	Coles	342	295	334
Hume	Edgar	449	448	489
Humphrey	Christian	646	593	803
Huntley	McHenry	1,143	830	674
Hurst	Williamson	863	858	1,012
Hutsonville	Crawford	583	647	714
Illiopolis	Sangamon	995	833	714
Ina	Jefferson	332	432	501
Indian Creek	Lake	239	...	...
Indian Head Park*	Cook	385	...	...
Indianola	Vermilion	295	392	411
Industry	McDonough	514	496	576
Iola	Clay	155	213	256
Ipava	Fulton	623	667	629
Iroquois	Iroquois	231	232	242
Irving	Montgomery	570	539	588
Irvington	Washington	387	379	418
Irwin	Kankakee	92	85	66
Island Lake	Lake / McHenry	1,639	...	...
Itasca	Du Page	3,564	1,274	787
Iuka	Marion	378	450	470
Ivesdale	Champaign / Piatt	360	407	386
Jacksonville	Morgan	21,690	20,387	19,844
Jeffersonville	Wayne	330	326	288
Jeiseyville	Christian	169	199	216
Jerome*	Sangamon	1,666	689	424
Jerseyville	Jersey	7,420	5,792	4,809
Jewett	Cumberland	238	253	204
Johnsonville	Wayne	96	105	98
Johnston City	Williamson	3,891	4,479	5,418
Joliet	Will	66,780	51,601	42,365
Jonesboro	Union	1,636	1,607	1,521
Joppa	Massac	578	513	587
Joy	Mercer	503	505	470
Junction	Gallatin	238	239	320
Junction City	Marion	315	353	332
Justice	Cook	2,803	854	499
Kampsville	Calhoun	453	437	432
Kane	Greene	469	485	490
Kangley	La Salle	267	296	239
Kankakee	Kankakee	27,666	25,856	22,241
Kansas	Edgar	815	835	875
Kappa	Woodford	119	125	141
Karnak	Pulaski	667	792	893
Kaskaskia	Randolph	97	112	131
Keenes	Wayne	114	...	...
Keensburg	Wabash	263	302	421
Keithsburg	Mercer	963	1,006	1,130
Kell	Marion	194	193	216
Kempton	Ford	252	255	259
Kenilworth	Cook	2,959	2,789	2,935
Kenney	De Witt	400	409	483
Kewanee	Henry	16,324	16,821	16,901
Keyesport	Bond / Clinton	412	438	547
Kilbourne	Mason	352	374	360
Kildeer	Lake	173	...	...
Kincaid	Christian	1,544	1,793	1,749
Kinderhook	Pike	276	299	336
Kingston	De Kalb	406	327	259
Kingston Mines	Peoria	375	404	390
Kinmundy	Marion	813	912	1,015
Kinsman	Grundy	134	147	164
Kirkland	De Kalb	928	685	570
Kirkwood	Warren	771	747	746
Klondike Lotus Point (U)	Lake	1,402	...	...
Knoxville	Knox	2,560	2,209	2,241
Lacon	Marshall	2,175	2,020	1,627
Ladd	Bureau	1,255	1,224	1,156
La Fayette	Stark	269	301	295
La Grange	Cook	15,285	12,002	10,479
La Grange Park	Cook	13,793	6,176	3,406
La Harpe	Hancock	1,322	1,295	1,322
Lake Barrington	Lake	172	...	...
Lake Bluff	Lake	3,494	2,000	1,729
Lake Forest	Lake	10,687	7,819	6,885
Lake in the Hills	McHenry	2,046	...	...
Lakemoor	McHenry	736	...	...
Lake Villa	Lake	903	824	438
Lakewood	McHenry	635	393	125
Lake Zurich	Lake	3,458	850	421
La Moille	Bureau	655	505	509
Lanark	Carroll	1,473	1,359	1,292
Lansing	Cook	18,098	8,682	4,462
La Prairie	Adams	115	142	141
La Rose	Marshall	192	178	179
La Salle	La Salle	11,897	12,083	12,812
Latham	Logan	389	387	369
Lawrenceville	Lawrence	5,492	6,328	6,213
Leaf River	Ogle	546	444	415
Lebanon	St. Clair	2,863	2,417	1,867
Lee	De Kalb / Lee	228	251	257
Leland	La Salle	642	537	583
Leland Grove*	Sangamon	1,731	...	...
Lemont	Cook	3,397	2,757	2,557
Lena	Stephenson	1,552	1,227	1,169
Lenzburg	St. Clair	420	431	428
Leonore	La Salle	195	204	179
Lerna	Coles	296	304	301
Leroy	McLean	2,088	1,820	1,783
Lewistown	Fulton	2,603	2,630	2,355
Lexington	McLean	1,244	1,181	1,284
Liberty	White	118	172	202
Libertyville	Lake	8,560	5,425	3,930
Lima	Adams	160	154	192
Lincoln	Logan	16,890	14,362	12,752
Lincolnshire	Lake	555	...	...
Lincolnwood	Cook	11,744	3,072	752
Lindenhurst	Lake	1,259	...	...
Lisbon	Kendall	234	183	206
Lisle	Du Page	4,219	...	...

Table 8.—POPULATION OF ALL INCORPORATED PLACES AND OF UNINCORPORATED PLACES OF 1,000 OR MORE: 1940 TO 1960—Con.

["U" denotes an unincorporated place. Asterisk (*) denotes an incorporated place under 2,500 located in an urbanized area]

Place	County	1960	1950	1940
Litchfield	Montgomery	7,330	7,208	7,048
Littleton	Schuyler	176	215	277
Little York	Warren	329	324	318
Liverpool	Fulton	184	...	...
Livingston	Madison	964	999	1,115
Loami	Sangamon	450	439	488
Lockport	Will	7,560	4,955	3,475
Loda	Iroquois	585	559	507
Lomax	Henderson	535	490	520
Lombard	Du Page	22,561	9,817	7,075
London Mills	Fulton, Knox	617	581	579
Long Grove	Lake	640	...	...
Long Lake (U)	Lake	3,502	2,637	...
Long Point	Livingston	307	286	278
Long View	Champaign	270	239	259
Loraine	Adams	303	370	346
Lostant	La Salle	460	432	399
Louisville	Clay	906	970	925
Loves Park	Winnebago	9,086	5,366	...
Lovington	Moultrie	1,200	1,152	1,215
Ludlow	Champaign	460	475	318
Lyndon	Whiteside	677	594	476
Lynnville	Morgan	97	101	108
Lynwood	Cook	255	...	...
Lyons	Cook	9,936	6,120	4,960
McCook*	Cook	441	361	315
McCullom Lake	McHenry	759	...	...
McHenry	McHenry	3,336	2,080	1,596
McLean	McLean	758	667	652
McLeansboro	Hamilton	2,951	3,008	2,528
McNabb	Putnam	176	...	...
Macedonia	Franklin, Hamilton	96	127	147
Mackinaw	Tazewell	1,163	1,011	845
Macomb	McDonough	12,135	10,592	8,764
Macon	Macon	1,229	942	875
Madison	Madison	6,861	7,963	7,782
Maeystown	Monroe	158	137	160
Magnolia	Putnam	245	285	329
Mahomet	Champaign	1,367	1,017	823
Makanda	Jackson	164	214	258
Malden	Bureau	258	217	237
Malta	De Kalb	782	510	455
Manchester	Scott	282	351	348
Manhattan	Will	1,117	728	601
Manito	Mason	1,093	869	776
Manlius	Bureau	374	368	319
Mansfield	Piatt	743	665	693
Manteno	Kankakee	2,225	1,789	1,537
Maple Park	Kane	592	433	398
Mapleton	Peoria	309	...	...
Maquon	Knox	386	361	429
Marengo	McHenry	3,568	2,726	2,034
Marietta	Fulton	201	178	193
Marine	Madison	813	657	557
Marion	Williamson	11,274	10,459	9,251
Marissa	St. Clair	1,722	1,652	1,657
Mark	Putnam	445	449	529
Markham	Cook	11,704	2,753	1,388
Maroa	Macon	1,235	1,100	1,033
Marquette Heights	Tazewell	2,517	...	...
Marseilles	La Salle	4,347	4,514	4,455
Marshall	Clark	3,270	2,960	2,758
Martinsville	Clark	1,351	1,440	1,296
Martinton	Iroquois	314	292	280
Maryville	Madison	675	539	536
Mascoutah	St. Clair	3,625	3,009	2,294
Mason	Effingham	332	327	330
Mason City	Mason	2,160	2,004	1,984
Mathersville	Mercer	612	590	565
Matteson	Cook	3,225	1,211	819
Mattoon	Coles	19,088	17,547	15,827
Maunie	White	363	412	521
Maywood	Cook	27,330	27,473	26,648
Mazon	Grundy	683	586	512
Mechanicsburg	Sangamon	428	464	423
Media	Henderson	165	148	187
Medora	Macoupin	447	432	438
Melrose Park	Cook	22,291	13,366	10,933
Melvin	Ford	559	535	470
Mendon	Adams	784	625	637
Mendota	La Salle	6,154	5,129	4,215
Menominee	Jo Daviess	191	132	138
Meredosia	Morgan	1,034	940	998
Merrionette Park*	Cook	2,354	1,101	...
Metamora	Woodford	1,808	1,368	896
Metcalf	Edgar	278	312	328
Metropolis	Massac	7,339	6,093	6,287
Mettawa	Lake	126	...	...
Middlebury	Cook, Kane, McHenry	216	...	...
Middletown	Logan	543	480	496
Midlothian	Cook	6,605	3,216	2,430
Milan	Rock Island	3,065	1,737	1,210
Milford	Iroquois	1,699	1,648	1,628
Mill Creek	Union	102	127	210
Milledgeville	Carroll	1,208	1,044	808
Millington	Kendall, La Salle	309	270	248
Mill Shoals	White	322	417	537
Millstadt	St. Clair	1,830	1,566	1,290
Milton	Pike	309	337	327
Mineral	Bureau	330	274	307
Minier	Tazewell	847	780	737
Minonk	Woodford	2,001	1,955	1,897
Minooka	Grundy	539	369	317
Modesto	Macoupin	228	232	276
Mokena	Will	1,332	903	657
Moline	Rock Island	42,705	37,397	34,608
Momence	Kankakee	2,949	2,644	2,425
Monee	Will	646	554	427
Monmouth	Warren	10,372	10,193	9,096
Monsanto*	St. Clair	324	357	359
Montgomery*	Kane	2,122	773	607
Monticello	Piatt	3,219	2,612	2,523
Montrose	Effingham	320	309	334
Morris	Grundy	7,935	6,926	6,145
Morrison	Whiteside	4,159	3,531	3,187
Morrisonville	Christian	1,129	1,182	1,206
Morristown	Winnebago	402	...	...
Morton	Tazewell	5,325	3,693	2,241
Morton Grove	Cook	20,533	3,926	2,010
Mound City	Pulaski	1,669	2,167	2,465
Mounds	Pulaski	1,835	2,001	2,144
Mound Station	Brown	204	184	226
Mount Auburn	Christian	502	414	471
Mount Carmel	Wabash	8,594	8,732	6,987
Mount Carroll	Carroll	2,056	1,950	1,845
Mount Clare	Macoupin	320	260	331
Mount Erie	Wayne	134	149	200
Mount Morris	Ogle	3,075	2,709	2,304
Mount Olive	Macoupin	2,295	2,401	2,559
Mount Prospect	Cook	18,906	4,009	1,720
Mount Pulaski	Logan	1,689	1,526	1,378
Mount Sterling	Brown	2,262	2,246	2,140
Mount Vernon	Jefferson	15,566	15,600	14,724
Mount Zion	Macon	925	438	384
Moweaqua	Shelby	1,614	1,475	1,366
Muddy	Saline	95	...	...
Mulberry Grove	Bond	745	712	702
Muncie	Vermilion	195	197	200
Mundelein	Lake	10,526	3,189	1,328
Murphysboro	Jackson	8,673	9,241	8,976
Murrayville	Morgan	442	405	478
Naperville	Du Page	12,933	7,013	5,272
Naplate	La Salle	738	783	...
Naples	Scott	92	141	260
Nashville	Washington	2,606	2,432	2,418
Nason	Jefferson	188	199	271
National City*	St. Clair	117	207	244
Nauvoo	Hancock	1,039	1,242	1,088
Nebo	Pike	441	413	521
Nelson	Lee	283	289	265
Neoga	Cumberland	1,145	1,125	1,062
Neponset	Bureau	495	501	520
Newark	Kendall	489	457	425
New Athens	St. Clair	1,923	1,518	1,355
New Baden	Clinton, St. Clair	1,464	1,428	1,176
New Bedford	Bureau	166	...	...
New Berlin	Sangamon	627	622	631
New Boston	Mercer	726	767	801
New Burnside	Johnson	227	244	299
New Canton	Pike	449	449	517
New Douglas	Madison	367	359	345
New Grand Chain	Pulaski	282	330	406
New Haven	Gallatin	642	819	695
New Holland	Logan	314	343	336
New Lenox*	Will	1,750	1,235	...
Newman	Douglas	1,097	1,140	1,103
New Minden	Washington	166	160	152
New Salem	Pike	172	184	257
Newton	Jasper	2,901	2,780	2,347
Niantic	Macon	629	625	625
Niles	Cook	20,393	3,587	2,168
Nilwood	Macoupin	274	321	325
Noble	Richland	761	776	855
Nokomis	Montgomery	2,476	2,544	2,562
Nora	Jo Daviess	229	208	207
Normal	McLean	13,357	9,772	6,983
Norridge	Cook	14,087	3,428	...
Norris	Fulton	307	319	339
Norris City	White	1,243	1,370	1,295
North Aurora*	Kane	2,088	921	772
North Barrington	Lake	282	...	...
Northbrook	Cook	11,635	3,348	1,265

Table 8.—POPULATION OF ALL INCORPORATED PLACES AND OF UNINCORPORATED PLACES OF 1,000 OR MORE: 1940 TO 1960—Con.

["U" denotes an unincorporated place. Asterisk (*) denotes an incorporated place under 2,500 located in an urbanized area]

Place	County	1960	1950	1940
North Chicago	Lake	Δ20,517	8,628	8,465
North Chillicothe	Peoria	2,259	1,741	1,216
North City	Franklin	362	513	601
Northfield	Cook	4,005	1,426	739
North Henderson	Mercer	210	...	...
North Lake	Cook	12,318	4,361	...
North Pekin	Tazewell	2,025	1,758	...
North Quincy (U)	Adams	2,256	2,985	...
North Riverside	Cook	7,989	3,230	1,036
North Utica	La Salle	1,014	985	1,019
Norwood	Peoria	626	...	...
Oak Brook	Du Page	324	...	...
Oakbrook Terrace	Du Page	1,121	...	...
Oakford	Menard	301	281	339
Oak Forest	Cook	3,724	1,856	...
Oak Grove	Lake	198	...	...
Oak Grove	Rock Island	888	...	...
Oak Grove Park	Woodford	237	...	...
Oakland	Coles	939	980	1,131
Oak Lawn	Cook	27,471	8,751	3,483
Oak Park	Cook	61,093	63,529	66,015
Oakwood	Vermilion	861	641	555
Oakwood Hills	McHenry	213	...	...
Oblong	Crawford	1,817	1,639	1,547
Oconee	Shelby	257	256	278
Odell	Livingston	936	908	927
Odin	Marion	1,242	1,341	1,849
O'Fallon	St. Clair	4,018	3,022	2,407
Ogden	Champaign	515	436	431
Oglesby	La Salle	4,215	3,922	3,938
Ohio	Bureau	489	561	524
Ohlman	Montgomery	215	...	...
Okawville	Washington	931	855	708
Old Marissa	St. Clair	217	200	226
Old Mill Creek	Lake	149	...	...
Old Ripley	Bond	150	135	113
Old Shawneetown	Gallatin	433	...	...
Olmsted	Pulaski	475	525	592
Olney	Richland	8,780	8,612	7,831
Olympia Fields*	Cook	1,503	160	101
Omaha	Gallatin	312	394	413
Onarga	Iroquois	1,397	1,455	1,413
Oneida	Knox	672	554	556
Oquawka	Henderson	1,090	929	912
Orangeville	Stephenson	491	460	407
Oreana	Macon	464	...	...
Oregon	Ogle	3,732	3,205	2,825
Orient	Franklin	588	801	942
Orion	Henry	1,269	829	715
Orland Park	Cook	2,592	788	631
Oswego	Kendall	1,510	1,220	978
Ottawa	La Salle	19,408	16,957	16,005
Otterville	Jersey	140	118	110
Owaneco	Christian	290	343	366
Palatine	Cook	11,504	4,079	2,222
Palestine	Crawford	1,564	1,589	1,626
Palmer	Christian	265	335	326
Palmyra	Macoupin	811	746	824
Palos Heights	Cook	3,775	...	...
Palos Hills	Cook	3,766	...	...
Palos Park*	Cook	2,169	854	596
Pana	Christian	6,432	6,178	5,966
Panama	Bond, Montgomery	487	520	627
Panola	Woodford	43	52	51
Papineau	Iroquois	169	157	158
Paris	Edgar	9,823	9,460	9,281
Park City*	Lake	1,408	...	...
Parkersburg	Richland	253	288	257
Park Forest	Cook, Will	29,993	8,138	...
Park Ridge	Cook	32,659	16,602	12,063
Patoka	Marion	601	602	682
Pawnee	Sangamon	1,517	974	1,006
Paw Paw	Lee	725	594	523
Paxton	Ford	4,370	3,795	3,106
Payson	Adams	502	490	456
Pearl	Pike	348	472	539
Pearl City	Stephenson	488	491	447
Pecatonica	Winnebago	1,659	1,438	1,302
Pekin	Tazewell	28,146	21,858	19,407
Peoria	Peoria	103,162	111,856	105,087
Peoria Heights	Peoria	7,064	5,425	4,376
Peotone	Will	1,788	1,395	1,146
Percy	Randolph	810	933	958
Perry	Pike	442	444	456
Peru	La Salle	10,460	8,653	8,983
Pesotum	Champaign	468	415	367
Petersburg	Menard	2,359	2,325	2,586
Phillipstown	White	69	102	53
Philo	Champaign	740	525	510
Phoenix	Cook	4,203	3,606	2,875
Pierron	Bond, Madison	451	371	349
Pinckneyville	Perry	3,085	3,299	3,146
Pingree Grove	Kane	173	162	130
Piper City	Ford	807	735	663
Pittsburg	Williamson	485	612	817
Pittsfield	Pike	4,089	3,564	2,884
Plainfield	Will	2,183	1,764	1,485
Plainville	Adams	227	242	249
Plano	Kendall	3,343	2,154	1,930
Pleasant Hill	Pike	950	856	706
Pleasant Plains	Sangamon	518	500	531
Plymouth	Hancock	781	854	808
Pocahontas	Bond	718	667	750
Polo	Ogle	2,551	2,242	2,071
Pontiac	Livingston	8,435	[1]7,562	[1]7,109
Pontoon Beach (U)	Madison	1,107	...	...
Pontoosuc	Hancock	210	214	165
Poplar Grove	Boone	460	417	353
Port Byron	Rock Island	1,153	1,050	861
Posen	Cook	4,517	1,795	1,386
Potomac	Vermilion	661	602	646
Prairie City	McDonough	613	500	574
Prairie du Rocher	Randolph	679	662	576
Princeton	Bureau	6,250	5,765	5,224
Princeville	Peoria	1,281	1,113	996
Prophetstown	Whiteside	1,802	1,691	1,469
Pulaski	Pulaski	415	478	623
Quincy	Adams	43,793	41,450	40,469
Radom	Washington	137	134	102
Raleigh	Saline	225	262	483
Ramsey	Fayette	815	808	881
Rankin	Vermilion	761	737	781
Ransom	La Salle	415	411	419
Rantoul	Champaign	22,116	6,387	2,367
Rapids City	Rock Island	675	487	275
Raritan	Henderson	182	...	...
Raymond	Montgomery	871	779	818
Red Bud	Randolph	1,942	1,519	1,302
Reddick	Kankakee, Livingston	205	208	194
Redmon	Edgar	175	226	226
Reynolds	Mercer, Rock Island	494	409	335
Richmond	McHenry	855	623	559
Richton Park	Cook	933	232	107
Richview	Washington	255	352	344
Ridge Farm	Vermilion	894	905	890
Ridgway	Gallatin	1,055	1,148	1,167
Ridott	Stephenson	221	187	169
Rio	Knox	177	...	...
Ripley	Brown	167	177	173
Riverdale	Cook	12,008	5,840	2,865
River Forest	Cook	12,695	10,823	9,487
River Grove	Cook	8,464	4,839	3,301
Riverside	Cook	9,750	9,153	7,935
Riverton	Sangamon	Δ1,536	1,450	1,524
Riverwoods	Lake	96	...	...
Roanoke	Woodford	1,821	1,368	1,090
Robbins	Cook	7,511	4,766	1,349
Roberts	Ford	504	416	379
Robinson	Crawford	7,226	6,407	4,311
Rochelle	Ogle	7,008	5,449	4,200
Rochester	Sangamon	742	506	464
Rockbridge	Greene	253	243	247
Rock City	Stephenson	202	157	134
Rockdale*	Will	1,272	1,393	1,532
Rock Falls	Whiteside	10,261	7,983	4,987
Rockford	Winnebago	126,706	92,927	84,637
Rock Island	Rock Island	51,863	48,710	42,775
Rockton	Winnebago	1,833	1,432	1,156
Rockwood	Randolph	98	175	246
Rolling Meadows	Cook	10,879	...	...
Rome (U)	Peoria	1,347	...	...
Rome	Jefferson	181	190	246
Romeoville	Will	3,574	147	170
Roodhouse	Greene	2,352	2,368	2,557
Rose Hill	Jasper	117	128	157
Roselle	Cook, Du Page	3,581	1,038	694
Rosemont*	Cook	978	...	...
Roseville	Warren	1,065	1,080	1,061
Rosewood Heights (U)	Madison	4,572	1,836	...
Rosiclare	Hardin	1,700	2,086	1,774
Rossville	Vermilion	1,470	1,382	1,428
Round Lake	Lake	997	573	359
Round Lake Beach	Lake	5,011	1,892	410
Round Lake Park	Lake	2,565	1,836	...
Roxana	Madison	2,090	1,911	1,255
Royal	Champaign	171	...	...
Royalton	Franklin	1,225	1,506	1,772
Ruma	Randolph	138	107	95
Rushville	Schuyler	2,819	2,682	2,480
Russellville	Lawrence	197	207	224
Rutland	La Salle	509	486	462
Sadorus	Champaign	384	388	371

[1] Revised since publication of 1950 reports.

ΔThe revised population total for North Chicago is 22,938. The figure in the table excludes population for an area misclassified as outside, rather than inside, that part of the city in Shields township. This error was discovered too late for correction in the detailed distributions.

ΔThe revised population total for Riverton is 1,591. The figure in the table resulted from an omission which was discovered too late for inclusion in the detailed distributions.

Table 8.—POPULATION OF ALL INCORPORATED PLACES AND OF UNINCORPORATED PLACES OF 1,000 OR MORE: 1940 TO 1960—Con.

["U" denotes an unincorporated place. Asterisk (*) denotes an incorporated place under 2,500 located in an urbanized area]

Place	County	1960	1950	1940
Sailor Springs	Clay	187	259	305
St. Anne	Kankakee	1,378	1,403	1,131
St. Augustine	Knox	201	198	182
St. Charles	Kane	9,269	6,709	5,870
St. David	Fulton	862	812	859
St. Elmo	Fayette	1,503	1,716	2,290
St. Francisville	Lawrence	1,040	1,117	1,145
St. Jacob	Madison	529	478	439
St. Johns	Perry	206	275	314
St. Joseph	Champaign	1,210	941	810
St. Libory	St. Clair	346	324	296
St. Marie	Jasper	347	352	293
St. Peter	Fayette	397	354	348
Salem	Marion	6,165	6,159	7,319
Sandoval	Marion	1,356	1,531	1,796
Sandwich	De Kalb	3,842	3,027	2,608
San Jose	Logan, Mason	1,093	562	520
Sauk	Cook	4,687	...	...
Saunemin	Livingston	392	338	341
Savanna	Carroll	4,950	5,058	4,792
Savoy	Champaign	339	...	...
Sawyerville	Macoupin	362	390	401
Saybrook	McLean	859	758	779
Scales Mound	Jo Daviess	399	385	354
Schaumburg Center	Cook	986	...	...
Schiller Park	Cook	5,687	1,384	804
Schram City	Montgomery	698	793	836
Sciota	McDonough	120	128	156
Scottville	Macoupin	186	200	277
Seaton	Mercer	235	285	271
Seatonville	Bureau	363	405	415
Secor	Woodford	427	375	335
Seneca[1]	La Salle	1,719	1,435	1,235
Sesser	Franklin	1,764	2,086	2,117
Shabbona	De Kalb	690	667	593
Shannon	Carroll	766	668	561
Shawneetown	Gallatin	1,280	1,917	1,963
Sheffield	Bureau	1,078	995	948
Shelbyville	Shelby	4,821	4,462	4,092
Sheldon	Iroquois	1,137	1,114	1,036
Sheridan	La Salle	704	476	442
Sherman	Sangamon	209	...	...
Sherrard	Mercer	574	484	415
Shiloh	St. Clair	701	453	409
Shipman	Macoupin	417	376	372
Shorewood	Will	358	...	...
Shumway	Effingham	212	248	180
Sibley	Ford	386	345	374
Sidell	Vermilion	614	554	653
Sidney	Champaign	686	653	567
Sigel	Shelby	387	296	281
Silvis	Rock Island	3,973	3,055	2,990
Simpson	Johnson	89	119	172
Sims	Wayne	376	408	358
Skokie	Cook	59,364	14,832	7,172
Sleepy Hollow	Kane	311	...	...
Smithboro	Bond	213	253	222
Smithfield	Fulton	329	355	359
Smithton	St. Clair	629	515	448
Somonauk	De Kalb	899	721	610
Sorento	Bond	681	692	840
South Barrington	Cook	473	...	...
South Beloit	Winnebago	3,781	3,221	2,825
South Chicago Heights	Cook	4,043	2,129	1,837
South Elgin	Kane	2,624	1,220	961
Southern View*	Sangamon	1,485	898	433
South Holland	Cook	10,412	3,247	2,272
South Jacksonville	Morgan	2,340	1,165	797
South Pekin	Tazewell	1,007	1,043	1,044
South Roxana (U)	Madison	2,010	...	...
South Streator (U)	Livingston	1,923	1,508	...
South Wilmington	Grundy	730	662	642
Sparland	Marshall	534	509	509
Sparta	Randolph	3,452	3,576	3,664
Spaulding	Sangamon	178	211	209
Spillertown	Williamson	177	196	201
Spring Bay	Woodford	285	203	157
Springerton	White	232	279	301
Springfield	Sangamon	83,271	81,628	75,503
Spring Grove	McHenry	301	269	209
Spring Valley	Bureau	5,371	4,916	5,010
Standard	Putnam	282	290	334
Standard City	Macoupin	182	192	207
Stanford	McLean	479	457	482
Staunton	Macoupin	4,228	4,047	4,212
Steeleville	Randolph	1,569	1,353	1,212
Steger	Cook, Will	6,432	4,358	3,369
Sterling	Whiteside	15,688	12,817	11,363
Steward	Lee	264	270	244
Stewardson	Shelby	656	666	659
Stickney	Cook	6,239	3,317	2,446
Stillman Valley	Ogle	598	362	333
Stockton	Jo Daviess	1,800	1,445	1,440
Stonefort	Saline, Williamson	349	490	524
Stone Park	Cook	3,038	1,414	636
Stonington	Christian	1,076	1,120	1,103
Stoy	Crawford	185	161	150
Strasburg	Shelby	467	436	435
Strawn	Livingston	152	173	199
Streamwood	Cook	4,821	...	...
Streator	La Salle, Livingston	16,868	16,469	14,930
Stronghurst	Henderson	815	741	691
Sublette	Lee	306	290	282
Sugar Grove	Kane	326	...	...
Sullivan	Moultrie	3,946	3,470	3,101
Summerfield	St. Clair	353	378	283
Summit	Cook	10,374	8,957	7,043
Sumner	Lawrence	1,035	1,170	1,070
Sunnyside	McHenry	303	...	...
Swansea	St. Clair	3,018	1,816	1,156
Sycamore	De Kalb	6,961	5,912	4,702
Symerton	Will	123	119	82
Table Grove	Fulton	500	481	480
Tallula	Menard	547	527	604
Tamaroa	Perry	696	849	951
Tamms	Alexander	548	665	777
Tampico	Whiteside	790	760	727
Taylor Springs	Montgomery	550	627	624
Taylorville	Christian	8,801	9,188	8,313
Tennessee	McDonough	206	249	243
Teutopolis	Effingham	1,140	919	806
Thawville	Iroquois	246	267	293
Thayer	Sangamon	649	695	789
Thebes	Alexander	471	541	730
Thomasboro	Champaign	458	330	285
Thompsonville	Franklin	428	530	568
Thomson	Carroll	543	559	529
Thornton	Cook	2,895	1,217	1,101
Tilden	Randolph	808	906	1,040
Tilton	Vermilion	2,598	1,638	1,486
Time	Pike	45	57	52
Tinley Park	Cook	6,392	2,326	1,136
Tiskilwa	Bureau	951	962	920
Toledo	Cumberland	998	905	852
Tolono	Champaign	1,539	1,065	876
Toluca	Marshall	1,352	1,419	1,433
Tonica	La Salle	750	585	510
Topeka	Mason	77	72	82
Torino	Will	...	9	...
Toulon	Stark	1,213	1,173	1,230
Towanda	McLean	586	400	430
Tower Hill	Shelby	700	784	697
Tremont	Tazewell	1,558	1,138	935
Trenton	Clinton	1,866	1,432	1,316
Troy	Madison	1,778	1,260	1,154
Troy Grove	La Salle	271	258	233
Tuscola	Douglas	3,875	2,960	2,838
Ullin	Pulaski	577	773	827
Union	McHenry	480	435	327
Union Hill	Kankakee	80	138	...
Urbain	Franklin	54	57	119
Urbana	Champaign	27,294	22,834	14,064
Valier	Franklin	649	808	930
Valley City	Pike	109	...	...
Valley View	Kane	1,741	...	...
Valmeyer	Monroe	709	656	591
Vandalia	Fayette	5,537	5,471	5,288
Varna	Marshall	373	400	383
Venedy	Washington	143	149	115
Venetian Village (U)	Lake	2,084	...	...
Venice	Madison	5,380	6,226	5,454
Vergennes	Jackson	298	312	324
Vermilion Heights (U)	Vermilion	1,568	...	...
Vermillion	Edgar	317	316	312
Vermont	Fulton	903	940	945
Vernon	Marion	235	243	290
Vernon Hills	Lake	123	...	...
Verona	Grundy	192	205	211
Versailles	Brown	427	472	590
Victoria	Knox	453	469	446
Vienna	Johnson	1,094	1,085	1,173
Villa Grove	Douglas	2,308	2,026	2,072
Villa Park	Du Page	20,391	8,821	7,236
Viola	Mercer	812	826	743
Virden	Macoupin	3,309	3,206	3,041
Virginia	Cass	1,669	1,572	1,418
Waggoner	Montgomery	219	239	249
Walnut	Bureau	1,192	1,093	961
Walnut Hill	Marion	153	156	160
Walshville	Montgomery	123	113	130
Waltonville	Jefferson	394	459	434
Wamac	Clinton, Marion, Washington	1,394	1,429	1,432

[1] Name changed from Crotty since 1950.

Table 8.—POPULATION OF ALL INCORPORATED PLACES AND OF UNINCORPORATED PLACES OF 1,000 OR MORE: 1940 TO 1960—Con.

["U" denotes an unincorporated place. Asterisk (*) denotes an incorporated place under 2,500 located in an urbanized area]

Place	County	1960	1950	1940
Wapella	De Witt	526	504	496
Warren	Jo Daviess	1,470	1,378	1,119
Warrensburg	Macon	681	549	456
Warrenville (U)	Du Page	3,134	1,891	...
Warsaw	Hancock	1,938	2,002	1,895
Washburn	Marshall; Woodford	1,064	999	937
Washington	Tazewell	5,919	4,285	2,456
Washington Park	St. Clair	6,601	5,840	4,523
Wataga	Knox	570	550	540
Waterloo	Monroe	3,739	2,821	2,361
Waterman	De Kalb	916	750	579
Watseka	Iroquois	5,219	4,235	3,744
Watson	Effingham	247	288	282
Wauconda	Lake	3,227	1,173	639
Waukegan	Lake	55,719	38,946	34,241
Waverly	Morgan	1,375	1,330	1,385
Wayne	Du Page	373	...	...
Wayne City	Wayne	903	726	581
Waynesville	De Witt	510	516	564
Weldon	De Witt	449	492	521
Wellington	Iroquois	334	300	297
Wenona	La Salle; Marshall	1,005	1,005	967
Wenonah	Montgomery	102	125	115
West Brooklyn	Lee	182	194	185
Westchester	Cook	18,092	4,308	621
West Chicago	Du Page	6,854	3,973	3,355
West City	Franklin	814	1,081	1,017
West Dundee	Kane	2,530	1,948	1,831
Western Springs	Cook	10,838	6,364	4,856
Westfield	Clark	636	661	678
West Frankfort	Franklin	9,027	11,384	12,383
West Kankakee (U)	Kankakee	3,197	2,784	...
Westmont	Du Page	5,997	3,402	3,044
West Point	Hancock	234	275	278
West Salem	Edwards	956	902	909
West Sterling (U)	Whiteside	1,430	1,531	...
Westville	Vermilion	3,497	3,196	3,446
Wheaton	Du Page	24,312	11,638	7,389
Wheeler	Jasper	173	178	174
Wheeling	Cook	7,169	916	550
Whiteash	Williamson	160	204	204
White City	Macoupin	197	275	330
White Hall	Greene	3,012	3,082	3,025
Williamsfield	Knox	548	542	470
Williamson	Madison	324	319	412
Williamsville	Sangamon	735	656	649
Willisville	Perry	532	635	781
Willowbrook*	Du Page	157	...	...
Willow Hill	Jasper	335	333	372
Willow Springs*	Cook	2,348	1,314	948
Wilmette	Cook	28,268	18,162	17,226
Wilmington	Will	4,210	3,354	1,921
Wilmington	Greene	130	147	201
Wilsonville	Macoupin	688	822	902
Winchester	Scott	1,657	1,591	1,631
Windmere (U)	Lake	1,268	...	...
Windsor	Mercer	658	569	517
Windsor	Shelby	1,021	1,008	1,005
Winfield*	Du Page	1,575	714	567
Winnebago	Winnebago	1,059	752	637
Winnetka	Cook	13,368	12,105	12,430
Winslow	Stephenson	366	355	379
Winthrop Harbor	Lake	3,848	1,765	785
Witt	Montgomery	1,101	1,156	1,490
Wonder Lake (U)	McHenry	3,543	1,072	...
Wood Dale	Du Page	3,071	1,857	738
Woodhull	Henry	779	718	638
Woodland	Iroquois	344	334	334
Woodlawn	Jefferson	241	320	307
Woodridge	Du Page	542	...	...
Wood River	Madison	11,694	10,190	8,197
Woodson	Morgan	229	211	266
Woodstock	McHenry	8,897	7,192	6,123
Worden	Madison	1,060	968	1,264
Worth	Cook	8,196	1,472	702
Wyanet	Bureau	938	950	868
Wyoming	Stark	1,559	1,496	1,360
Xenia	Clay	491	643	662
Yale	Jasper	123	153	176
Yates City	Knox	802	623	576
Yorkville	Kendall	1,568	632	562
Zeigler	Franklin	2,133	2,516	3,006
Zion	Lake	11,941	8,950	6,555

Table 9.—1960 POPULATION OF AREAS ANNEXED BETWEEN 1950 AND 1960 BY INCORPORATED PLACES HAVING 2,500 INHABITANTS OR MORE IN 1950

[Minus sign (-) denotes decrease]

Incorporated place	1960 population			1950 population, total	Increase, 1950 to 1960, in 1950 area
	Total	In 1950 area	In annexed area		
Abingdon	3,469	3,460	9	3,300	160
Aledo	3,080	3,021	59	2,919	102
Alcorton	3,282	3,133	149	2,547	586
Alton	43,047	36,514	6,533	32,550	3,964
Arlington Heights	27,878	26,518	1,360	8,768	17,750
Aurora	63,715	57,886	5,829	50,576	7,310
Barrington	5,434	4,513	921	4,209	304
Batavia	7,496	6,016	1,480	5,838	178
Beardstown	6,294	6,058	236	6,080	-22
Belleville	37,264	31,942	5,322	32,721	-779
Bellwood	20,729	20,709	20	8,746	11,963
Belvidere	11,223	10,733	490	9,422	1,311
Bensenville	9,141	7,238	1,903	3,754	3,484
Bloomington	36,271	33,406	2,865	34,163	-757
Blue Island	19,618	19,618	...	17,622	1,996
Bradley	8,082	7,205	877	5,699	1,506
Brookfield	20,429	20,214	215	15,472	4,742
Bushnell	3,710	3,710	...	3,317	393
Calumet City	25,000	23,412	1,588	15,799	7,613
Calumet Park	8,448	8,447	1	2,500	5,947
Canton	13,588	11,285	2,303	11,927	-642
Carbondale	14,670	11,892	2,778	10,921	971
Carlyle	2,903	2,809	94	2,669	140
Carmi	6,152	5,068	1,084	5,574	-506
Carterville	2,643	2,612	31	2,716	-104
Carthage	3,325	3,301	24	3,214	87
Centralia	13,904	13,332	572	13,863	-531
Champaign	49,583	39,997	9,586	39,563	434
Charleston	10,505	10,169	336	9,164	1,005
Chester	4,460	4,278	182	5,389	1,111
Chicago	3,550,404	3,543,428	6,976	3,620,962	-77,534
Chicago Heights	34,331	28,623	5,708	24,551	4,072
Chillicothe	3,054	2,763	291	2,767	-4
Christopher	2,854	2,834	20	3,545	-711
Clinton	7,355	6,204	1,151	5,945	259
Collinsville	14,217	12,565	1,652	11,862	703
Creve Coeur	6,684	6,645	39	5,499	1,146
Crystal Lake	8,314	8,102	212	4,832	3,270
Danville	41,856	40,572	1,284	37,864	2,708
Decatur	78,004	63,978	14,026	66,269	-2,291
Deerfield	11,786	11,199	587	3,288	7,911
De Kalb	18,486	12,329	6,157	11,708	621
Des Plaines	34,886	28,034	6,852	14,994	13,040
Dixon	19,565	12,172	7,393	11,523	649
Dolton	18,746	18,719	27	5,558	13,161
Downers Grove	21,154	20,736	418	11,886	8,850
Du Quoin	6,558	6,502	56	7,147	-645
Dwight	3,086	3,062	24	2,843	219
East Alton	7,630	7,403	227	7,290	113
East Moline	16,732	14,849	1,883	13,913	936
East Peoria	12,310	8,285	4,025	8,698	-413
East St. Louis	81,712	80,251	1,461	82,295	-2,044
Edwardsville	9,996	9,168	828	8,776	392
Effingham	8,172	6,858	1,314	6,892	-34
Elgin	49,447	46,531	2,916	44,223	2,308
Elmhurst	36,991	36,975	16	21,273	15,702
Evergreen Park	24,178	23,203	975	10,531	12,672
Fairfield	6,362	5,437	925	5,576	-139
Farmington	2,831	2,793	38	2,651	142
Franklin Park	18,322	15,840	2,482	8,899	6,941
Freeport	26,628	23,541	3,087	22,467	1,074
Fulton	3,387	3,316	71	2,706	610
Galesburg	37,243	36,909	334	31,425	5,484
Geneseo	5,169	5,073	96	4,325	748
Geneva	7,646	6,474	1,172	5,139	1,335
Gibson City	3,453	3,321	132	3,029	292
Glencoe	10,472	10,051	421	6,980	3,071
Glen Ellyn	15,972	15,941	31	9,524	6,417
Glenview	18,132	16,420	1,712	6,142	10,278
Granite City	40,073	36,024	4,049	29,465	6,559
Greenville	4,569	4,365	204	4,069	296
Harvard	4,248	3,859	389	3,464	395
Harvey	29,071	28,856	215	20,683	8,173
Havana	4,363	4,300	63	4,379	-79
Herrin	9,474	8,931	543	9,331	-400
Highland	4,943	4,593	350	4,283	310

Table 9.—1960 POPULATION OF AREAS ANNEXED BETWEEN 1950 AND 1960 BY INCORPORATED PLACES HAVING 2,500 INHABITANTS OR MORE IN 1950—Con.

[Minus sign (-) denotes decrease]

Incorporated place	1960 population			1950 population, total	Increase, 1950 to 1960, in 1950 area
	Total	In 1950 area	In annexed area		
Hillsboro	4,232	4,124	108	4,141	-17
Hinsdale	12,859	12,789	70	8,676	4,113
Hoopeston	6,606	6,450	156	5,992	458
Jacksonville	21,690	20,072	1,618	20,387	-315
Johnston City	3,891	3,891	...	4,479	-588
Joliet	66,780	56,390	10,390	51,601	4,789
Kankakee	27,666	26,302	1,364	25,856	446
La Grange	15,285	15,285	...	12,002	3,283
La Grange Park	13,793	13,170	623	6,176	6,994
Lake Forest	10,687	10,534	153	7,819	2,715
Lansing	18,098	17,976	122	8,682	9,294
La Salle	11,897	11,712	185	12,083	-371
Lemont	3,397	3,131	266	2,757	374
Libertyville	8,560	8,560	...	5,425	3,135
Lincoln	16,890	16,204	686	14,362	1,842
Litchfield	7,330	7,102	228	7,208	-106
Lockport	7,560	6,039	1,521	4,955	1,084
Lombard	22,561	20,433	2,128	9,817	10,616
Loves Park	9,086	7,449	1,637	5,366	2,083
Lyons	9,936	9,936	...	6,120	3,816
McLeansboro	2,951	2,851	100	3,008	-157
Macomb	12,135	11,058	1,077	10,592	466
Madison	6,861	6,861	...	7,963	1,102
Marengo	3,568	3,455	113	2,726	729
Marion	11,274	11,192	82	10,459	733
Markham	11,704	11,689	15	2,753	8,936
Marseilles	4,347	4,262	85	4,514	-252
Marshall	3,270	3,262	8	2,960	302
Mascoutah	3,625	3,625	...	3,009	616
Mattoon	19,088	17,021	2,067	17,547	-526
Maywood	27,330	27,259	71	27,473	-214
Melrose Park	22,291	21,620	671	13,366	8,254
Mendota	6,154	6,018	136	5,129	889
Metropolis	7,339	6,051	1,288	6,093	-42
Midlothian	6,605	6,329	276	3,216	3,113
Moline	42,705	37,973	4,732	37,397	576
Momence	2,949	2,855	94	2,644	211
Monmouth	10,372	10,222	150	10,193	29
Monticello	3,219	3,132	87	2,612	520
Morris	7,935	7,579	356	6,926	653
Morton	5,325	4,378	947	3,693	685
Morton Grove	20,533	15,590	4,943	3,926	11,664
Mount Carmel	8,594	7,735	859	8,732	-997
Mount Morris	3,075	3,002	73	2,709	293
Mount Prospect	18,906	15,318	3,588	4,009	11,309
Mount Vernon	15,566	13,029	2,537	15,600	-2,571
Mundelein	10,526	10,493	33	3,189	7,304
Murphysboro	8,673	8,628	45	9,241	-613
Naperville	12,933	9,295	3,638	7,013	2,282
Newton	2,901	2,845	56	2,780	65
Niles	20,393	14,045	6,348	3,587	10,458
Nokomis	2,476	2,443	33	2,544	-101
Normal	13,357	13,051	306	9,772	3,279
Norridge	14,087	4,865	9,222	3,428	1,437
Northbrook	11,635	11,306	329	3,348	7,958
North Chicago	Δ20,517	10,723	9,794	8,628	2,095
Northlake	12,318	11,119	1,199	4,361	6,758
Oak Lawn	27,471	27,092	379	8,751	18,341
O'Fallon	4,018	3,677	341	3,022	655
Oglesby	4,215	4,131	84	3,922	209
Oregon	3,732	3,560	172	3,205	355
Ottawa	19,408	17,129	2,279	16,957	172
Palatine	11,504	8,916	2,588	4,079	4,837
Paris	9,823	9,705	118	9,460	245
Park Forest	29,993	19,157	10,836	8,138	11,019
Park Ridge	32,659	30,964	1,695	16,602	14,362
Pekin	28,146	27,347	799	21,858	5,489
Peoria	103,162	100,933	2,229	111,856	10,923
Peoria Heights	7,064	5,626	1,438	5,425	201
Peru	10,460	9,848	612	8,653	1,195
Pittsfield	4,089	3,889	200	3,564	325
Pontiac	8,435	7,965	470	[1]7,562	403
Princeton	6,250	6,210	40	5,765	445
Quincy	43,793	41,196	2,597	41,450	-254
Rantoul	22,116	7,159	14,957	6,387	772
Robbins	7,511	7,341	170	4,766	2,575
Robinson	7,226	6,908	318	6,407	501
Rochelle	7,008	6,534	474	5,449	1,085
Rock Falls	10,261	7,809	2,452	7,983	-174
Rockford	126,706	101,857	24,849	92,927	8,930
Rock Island	51,863	50,271	1,592	48,710	1,561
St. Charles	9,269	8,960	309	6,709	2,251
Salem	6,165	5,869	296	6,159	-290
Sandwich	3,842	3,670	172	3,027	643
Savanna	4,950	4,950	...	5,058	-108
Shelbyville	4,821	4,639	182	4,462	177
Silvis	3,973	3,453	520	3,055	398
Skokie	59,364	59,296	68	14,832	44,464
South Beloit	3,781	3,730	51	3,221	509
South Holland	10,412	9,102	1,310	3,247	5,855
Springfield	83,271	76,677	6,594	81,628	-4,951
Steger	6,432	5,000	1,432	4,358	642
Sterling	15,688	13,564	2,124	12,817	747
Streator	16,868	16,718	150	16,469	249
Sullivan	3,946	3,927	19	3,470	457
Sycamore	6,961	6,579	382	5,912	667
Urbana	27,294	21,165	6,129	22,834	-1,669
Vandalia	5,537	5,363	174	5,471	-108
Villa Park	20,391	18,098	2,293	8,821	9,277
Virden	3,309	3,301	8	3,206	95
Washington	5,919	5,144	775	4,285	859
Waterloo	3,739	3,490	249	2,821	669
Watseka	5,219	4,795	424	4,235	560
Waukegan	55,719	49,445	6,274	38,946	10,499
West Chicago	6,854	5,351	1,503	3,973	1,378
Western Springs	10,838	9,947	891	6,364	3,583
Westmont	5,997	5,257	740	3,402	1,855
Westville	3,497	3,448	49	3,196	252
Wheaton	24,312	22,005	2,307	11,638	10,367
Wilmette	28,268	28,266	2	18,162	10,104
Wilmington	4,210	4,210	...	147	4,063
Wood River	11,694	10,558	1,136	10,190	368
Woodstock	8,897	8,716	181	7,192	1,524
Zion	11,941	11,941	...	8,950	2,991

[1] Revised since publication of 1950 reports.

Δ The revised population total for North Chicago is 22,938. The figure in the table excludes population for an area misclassified as outside, rather than inside, the city limits. This error was discovered too late for correction in the detailed distributions. The error occurred in the area annexed since 1950.

Table 10.—POPULATION OF URBANIZED AREAS: 1960 AND 1950

Area	1960	1950
AURORA (ILL.) URBANIZED AREA		
The area	85,522	([1])
Aurora city	63,715	...
Outside central city	21,807	...
The area includes the following minor civil divisions and parts of minor civil divisions:		
Kane County (part)	85,522	...
Aurora township (part)	76,539	...
Aurora city	63,715	...
Montgomery village	2,122	...
North Aurora village (part)	1,585	...
Batavia township (part)	8,308	...
Batavia city (part)	6,821	...
North Aurora village (part)	503	...
Geneva township (part)	675	...
Batavia city (part)	675	...
CHAMPAIGN-URBANA (ILL.) URBANIZED AREA		
The area	78,014	([1])
In central cities	76,877	...
Champaign	49,583	...
Urbana	27,294	...
Outside central cities	1,137	...
The area includes the following minor civil divisions and parts of minor civil divisions:		
Champaign County (part)	78,014	...
Champaign township (part)	624	...
Champaign City township	49,583	...
Champaign city	49,583	...
Cunningham township	27,294	...
Urbana city	27,294	...
Urbana township (part)	513	...

[1] There were no urbanized areas delineated for Aurora and Champaign-Urbana for the 1950 Census.

Table 10.—POPULATION OF URBANIZED AREAS: 1960 AND 1950—Con.

Area	1960	1950
CHICAGO-NORTHWESTERN INDIANA (ILL.-IND.) URBANIZED AREA		
The area	5,959,213	4,920,816
In central cities	3,898,091	3,896,730
Chicago	3,550,404	3,620,962
Gary	178,320	(1)
Hammond	111,698	(1)
East Chicago	57,669	(1)
Outside central cities	2,061,122	1,024,086
The area includes the following minor civil divisions and parts of minor civil divisions:		
In Illinois	5,480,267	4,587,985
Cook County (part)	5,047,049	4,440,262
Berwyn township	54,224	51,280
Berwyn city	54,224	51,280
Bloom township (part)	60,153	37,403
Chicago Heights city	34,331	24,551
East Chicago Heights village	3,270	1,548
Flossmoor village (part)	1,857	652
Homewood village (part)	5,369	1,385
Lansing village (part)	623	9
Olympia Fields village (part)	199	(2)
Park Forest village (part)	6,351	3,765
South Chicago Heights village	4,043	2,129
Steger village (part)	2,140	2,074
Bremen township (part)	52,142	17,909
Blue Island city (part)	518	275
Country Club Hills city (part)	1,671	(3)
Crestwood village (part)	1,141	(2)
Harvey city (part)	1,264	157
Hazel Crest village (part)	2,740	137
Homewood village (part)	1,005	272
Markham village (part)	9,784	2,532
Midlothian village	6,605	3,216
Oak Forest village	3,724	1,856
Posen village (part)	4,058	1,456
Robbins village (part)	6,359	4,315
Tinley Park village (part)	5,757	2,326
Calumet township	19,299	11,610
Blue Island city (part)	8,714	8,225
Calumet Park village	8,448	2,500
Riverdale village (part)	2,137	879
Chicago city (part)	3,550,404	3,620,962
Cicero township	69,130	67,544
Cicero town	69,130	67,544
Elk Grove township (part)	24,273	3,332
Arlington Heights village (part)	168	41
Des Plaines city (part)	392	4
Elk Grove village	6,608	(3)
Mount Prospect village (part)	11,277	2,803
Rolling Meadows city (part)	...	(3)
Evanston township	79,283	73,641
Evanston city	79,283	73,641
Leyden township	81,814	43,701
Bensenville village (part)	...	...
Elmwood Park village	23,866	18,801
Franklin Park village	18,322	8,899
Melrose Park village (part)	1,017	546
Norridge village (part)	430	(2)
Northlake city (part)	9,284	3,212
Park Ridge city (part)	1,937	185
River Grove village	8,464	4,839
Rosemont village (part)	949	(3)
Schiller Park village	5,687	1,384
Lyons township (part)	80,973	46,295
Bedford Park village (part)	691	575
Bridge View village (part)	4,111	1,393
Brookfield village (part)	6,965	5,353
Hickory Hills village (part)	5	(3)
Hinsdale village (part)	1,232	558
Hodgkins village	1,126	(2)
Indian Head Park village	385	(3)
Justice village	2,803	(2)
La Grange village	15,285	12,002
Lyons village (part)	9,759	5,998
McCook village	441	361
Riverside village (part)	156	106
Summit village	10,374	8,957
Western Springs village (part)	10,355	6,144
Willow Spring village (part)	2,174	(2)
Maine township (part)	94,135	35,634
Des Plaines city (part)	34,463	14,990
Glenview village (part)	3,731	591
Morton Grove village (part)	4,809	(2)
Niles village (part)	13,628	1,090
Park Ridge city (part)	26,083	14,390
Rosemont village (part)	29	(3)
New Trier township	59,536	41,834
Glencoe village (part)	10,472	6,980
Glenview village (part)	2,651	584
Kenilworth village	2,959	2,789
Northfield village (part)	1,265	732
Wilmette village (part)	28,022	18,058
Winnetka village	13,368	12,105
CHICAGO-NORTHWESTERN INDIANA (ILL.-IND.) URBANIZED AREA--Con.		
In Illinois--Con.		
Cook County (part)--Con.		
Niles township	95,861	25,183
Glenview village (part)	1,832	410
Golf village	409	258
Lincolnwood village	11,744	3,072
Morton Grove village (part)	15,724	3,926
Niles village (part)	6,765	2,497
Skokie village	59,364	14,832
Northfield township (part)	38,599	10,849
Deerfield village (part)	7	(2)
Glencoe village (part)	(4)	(4)
Glenview village (part)	9,918	4,557
Northbrook village	11,635	3,348
Northfield village (part)	2,740	694
Wilmette village (part)	246	104
Norwood Park township	30,633	16,204
Harwood Heights village	5,688	655
Norridge village (part)	13,657	3,428
Park Ridge city (part)	4,639	2,027
Oak Park township	61,093	63,529
Oak Park village	61,093	63,529
Orland township (part)	635	(2)
Tinley Park village (part)	635	(2)
Palatine township (part)	26,002	4,235
Arlington Heights village (part)	18	...
Palatine village	11,504	4,079
Rolling Meadows city (part)	10,879	(3)
Palos township (part)	15,411	1,243
Bridge View village (part)	817	(2)
Hickory Hills village (part)	2,702	(3)
Palos Heights city (part)	2,045	(3)
Palos Hills city	3,766	(3)
Palos Park village	2,169	(2)
Willow Springs village (part)	174	(2)
Worth village (part)	2,213	301
Proviso township (part)	160,200	98,147
Bellwood village	20,729	8,746
Berkeley village	5,792	1,882
Broadview village	8,588	5,196
Brookfield village (part)	11,491	8,669
Forest Park village	14,452	14,969
Hillside village	7,794	2,131
La Grange Park village	13,793	6,176
Maywood village	27,330	27,473
Melrose Park village (part)	21,274	12,820
Northlake city (part)	3,034	1,149
North Riverside village (part)	2,001	382
Stone Park village	3,038	1,414
Westchester village	18,092	4,308
Western Springs village (part)	483	220
Rich township (part)	32,389	7,348
Country Club Hills city (part)	1,750	(3)
Flossmoor village (part)	2,767	1,152
Homewood village (part)	1,389	572
Matteson village	3,225	1,211
Olympia Fields village (part)	1,304	(2)
Park Forest village (part)	21,021	4,373
Richton Park village	933	(2)
River Forest township	12,695	10,823
River Forest village	12,695	10,823
Riverside township	17,875	13,636
Brookfield village (part)	1,973	1,450
Lyon village (part)	177	122
North Riverside village (part)	5,988	2,848
Riverside village (part)	9,594	9,047
Stickney township	31,404	10,321
Bedford Park village (part)	46	76
Forest View village	1,042	291
Stickney village	6,239	3,317
Thornton township (part)	136,822	74,626
Blue Island city (part)	741	714
Burnham village	2,478	1,331
Calumet city	25,000	15,799
Dixmoor village	3,076	1,327
Dalton village	18,746	5,558
East Hazelcrest village	1,457	1,066
Harvey city (part)	27,807	20,526
Hazel Crest village (part)	3,465	1,992
Homewood village (part)	5,608	3,658
Lansing village (part)	17,475	8,673
Markham village (part)	1,920	221
Phoenix village	4,203	3,606
Posen village (part)	459	339
Riverdale village (part)	9,871	4,961
South Holland village	10,412	3,247
Thornton village	2,895	1,217
Wheeling township (part)	54,303	13,683
Arlington Heights village (part)	27,692	8,727
Buffalo Grove village	1,492	(3)
Des Plaines city (part)	31	(2)
Mount Prospect village (part)	7,629	1,206
Wheeling village	7,169	916

[1] Not a central city of the urbanized area for the 1950 Census.
[2] Not in area in 1950.
[3] Incorporated since 1950.
[4] That part of Glencoe village in Northfield township had no population reported in either 1960 or 1950.

Table 10.—POPULATION OF URBANIZED AREAS: 1960 AND 1950—Con.

Area	1960	1950
CHICAGO-NORTHWESTERN INDIANA (ILL.-IND.) URBANIZED AREA--Con.		
In Illinois--Con.		
Cook County (part)--Con.		
Worth township	107,761	39,290
Alsip village	3,770	1,228
Blue Island city (part)	9,645	8,408
Bridge View village (part)	2,406	...
Chicago Ridge village	5,748	(1)
Crestwood village (part)	72	(1)
Evergreen Park village	24,178	10,531
Hometown city	7,479	(2)
Merrionette Park village	2,354	1,101
Oak Lawn village	27,471	8,751
Palos Heights city (part)	1,730	(2)
Robbins village (part)	1,152	451
Worth village (part)	5,983	1,171
Du Page County (part)	241,612	106,653
Addison township (part)	38,362	12,818
Addison village	6,741	813
Bensenville village (part)	9,141	3,754
Elmhurst city (part)	4,727	3,046
Itasca village	3,564	1,274
Lombard village (part)	...	...
Villa Park village (part)	270	111
Wood Dale village	3,071	1,857
Bloomingdale township (part)	1,163	(1)
Chicago city (part)	(3)	(3)
Downers Grove township (part)	59,226	29,511
Clarendon Hills village	5,885	2,437
Downers Grove village (part)	20,333	11,630
Harrester village	299	(2)
Hinsdale village (part)	11,627	8,118
Westmont village	5,997	3,402
Willow Brook village	157	(2)
Lisle township (part)	7,175	2,703
Downers Grove village (part)	821	256
Lisle village	4,219	(2)
Milton township (part)	47,655	22,083
Glen Ellyn village	15,972	9,524
Lombard village (part)	173	66
Wheaton city	24,312	11,638
Winfield village (part)	26	(1)
Winfield township (part)	1,549	(1)
Winfield village (part)	1,549	(1)
York township (part)	86,482	39,538
Elmhurst city (part)	32,264	18,227
Lombard village (part)	22,388	9,751
Oak Brook Terrace city	1,121	(2)
Villa Park village (part)	20,121	8,710
Lake County (part)	180,410	36,488
Benton township (part)	7,790	(1)
Waukegan city (part)	7	(1)
Winthrop Harbor village	3,848	(1)
Deerfield township	32,810	23,435
Deerfield village (part)	8	15
Highland Park city (part)	23,400	16,047
Highwood city	4,499	3,813
Lake Forest city (part)	1,115	800
Shields township (part)	40,455	8,266
Lake Bluff village	3,494	2,000
Lake Forest city (part)	7,351	6,266
North Chicago city (part)	Δ11,383	(1)
Vernon township (part)	153	(1)
Lake Forest city (part)	153	(1)
Warren township (part)	2,733	(1)
Gurnee village	1,831	(1)
Park city (part)	890	(1)
Waukegan township (part)	68,274	(1)
North Chicago city (part)	Δ9,134	(1)
Park city (part)	518	(1)
Waukegan city (part)	55,712	(1)
West Deerfield township (part)	16,254	4,787
Deerfield village (part)	11,771	3,273
Highland Park city (part)	2,132	761
Lake Forest city (part)	2,068	753
Zion township	11,941	(1)
Zion city	11,941	(1)
Will County (part)	11,196	4,582
Crete township (part)	8,575	4,582
Crete village	3,463	2,298
Steger village (part)	4,292	2,284
Monee township (part)	2,621	(1)
Park Forest village (part)	2,621	(1)
In Indiana	478,946	332,831
The area includes the following minor civil divisions and parts of minor civil divisions:		
Lake County (part)	466,177	331,950
Calumet township	210,884	144,547
East Gary town (part)	...	12
Gary city	178,320	133,911
Griffith town	9,483	4,470
CHICAGO-NORTHWESTERN INDIANA (ILL.-IND.) URBANIZED AREA--Con.		
In Indiana--Con.		
Lake County (part)--Con.		
Hobart township (part)	37,814	21,019
East Gary town (part)	9,309	5,623
Hobart city	18,680	10,244
New Chicago town	2,312	921
North township	204,101	162,157
East Chicago city	57,669	54,263
Hammond city	111,698	87,594
Highland town	16,284	5,878
Munster town	10,313	4,753
Whiting city	8,137	9,669
Ross township (part)	6,510	2,671
St. John township (part)	6,868	1,556
Dyer town	3,993	1,556
Schereville town	2,875	(1)
Porter County (part)	12,769	881
Portage township (part)	12,769	881
Ogden Dunes town	947	429
Portage town	11,822	(2)
DAVENPORT-ROCK ISLAND-MOLINE (IOWA-ILL.) URBANIZED AREA		
The area	227,176	194,925
In central cities	183,549	160,656
Davenport	88,981	74,549
Moline	42,705	37,397
Rock Island	51,863	48,710
Outside central cities	43,627	34,269
The area includes the following minor civil divisions and parts of minor civil divisions:		
In Illinois	126,158	4113,088
Rock Island County (part)	126,158	5111,775
Black Hawk township (part)	3,214	1,737
Milan village	3,065	1,737
Rock Island city (part)	149	...
Hampton township (part)	15,979	13,317
Carbon Cliff village	1,268	676
East Moline city (part)	7,128	7,270
Hampton village	742	706
Silvis city	3,973	3,055
Moline township	31,070	31,729
Moline city (part)	31,055	31,729
Rock Island city (part)	8	...
Rock Island township	30,488	33,319
Rock Island city (part)	30,409	33,259
South Moline township (part)	23,700	15,508
East Moline city (part)	9,604	6,643
Moline city (part)	11,650	5,674
Rock Island city (part)	...	...
South Rock Island township	21,707	15,908
Rock Island city (part)	21,297	15,451
In Iowa	101,018	681,837
Scott County (part)	101,018	81,837
Bettendorf township	9,961	5,132
Bettendorf city (part)	9,961	5,132
Davenport City township	88,981	74,549
Davenport city	88,981	74,549
Pleasant Valley township (part)	2,076	1,425
Bettendorf city (part)	1,573	...
Riverdale town	477	(2)
DECATUR (ILL.) URBANIZED AREA		
The area	89,516	73,713
Decatur city	78,004	66,269
Outside central city	11,512	7,444
The area includes the following minor civil divisions and parts of minor civil divisions:		
Macon County (part)	89,516	73,713
Decatur township (part)	79,362	73,555
Decatur city (part)	74,107	66,269
Hickory Point township (part)	4,696	(1)
Decatur city (part)	2,012	...
Long Creek township (part)	4,308	(1)
Decatur city (part)	1,492	...
Oakley township (part)	(7)	158
Decatur city (part)	...	...
South Wheatland township (part)	874	(1)
Decatur city (part)	117	...
Whitmore township (part)	276	(1)
Decatur city (part)	276	...

[1] Not in area in 1950.
[2] Incorporated since 1950.
[3] Part of Du Page County annexed by Chicago city since 1950; the part annexed had no population reported in 1960.
[4] Includes population (1,313) of part of Colona township, Henry County, not in area in 1960.
[5] Includes population (257) of part of Coal Valley township not in area in 1960.
[6] Includes population (731) of part of Davenport township not in area in 1960.
[7] That part in the urbanized area had no population reported in 1960.
Δ The revised population total for North Chicago is 22,938. The figure in the table excludes population for an area misclassified as outside, rather than inside, that part of the city in Shields township. This error was discovered too late for correction in the detailed distributions.

Table 10.—POPULATION OF URBANIZED AREAS: 1960 AND 1950—Con.

Area	1960	1950
DUBUQUE (IOWA-ILL.) URBANIZED AREA		
That part of the area in Illinois[1]	2,082	(2)
The area includes the following minor civil divisions and parts of minor civil divisions:		
Jo Daviess County	2,082	...
Dunleith township	2,082	...
East Dubuque city	2,082	...
JOLIET (ILL.) URBANIZED AREA		
The area	116,585	(2)
Joliet city	66,780	...
Outside central city	49,805	...
The area includes the following minor civil divisions and parts of minor civil divisions:		
Will County (part)	116,585	...
Joliet township (part)	92,382	...
Joliet city (part)	66,483	...
Rockdale village	1,272	...
Lockport township (part)	19,795	...
Crest Hill city	5,887	...
Joliet city (part)	...	...
Lockport city	7,560	...
New Lenox township (part)	2,284	...
Joliet city (part)	...	...
New Lenox village	1,750	...
Plainfield township (part)	1,827	...
Troy township (part)	297	...
Joliet city (part)	297	...
PEORIA (ILL.) URBANIZED AREA		
The area	181,432	154,539
Peoria city	103,162	111,856
Outside central city	78,270	42,683
The area includes the following minor civil divisions and parts of minor civil divisions:		
Peoria County (part)	151,060	135,097
Limestone township (part)	14,580	6,699
Bartonville village (part)	7,253	2,437
Bellevue village	1,561	1,529
Peoria township	6,495	5,185
Bartonville village (part)	(3)	...
Peoria City township	103,162	111,856
Peoria city	103,162	111,856
Richwoods township (part)	26,823	11,357
Peoria Heights village	7,064	5,425
Tazewell County (part)	30,372	19,442
Fondulac township (part)	11,165	10,036
East Peoria city (part)	9,636	8,080
Groveland township (part)	11,657	5,308
Creve Coeur village (part)	5,724	4,496
East Peoria city (part)	2,674	618
Marquette Heights city (part)	1,176	(4)
Pekin township (part)	4,326	3,044
Creve Coeur village (part)	960	1,003
Marquette Heights city (part)	1,341	(4)
North Pekin village	2,025	1,758
Washington township (part)	3,224	1,054
ROCKFORD (ILL.) URBANIZED AREA		
The area	171,681	122,226
Rockford city	126,706	92,927
Outside central city	44,975	29,299
The area includes the following minor civil divisions and parts of minor civil divisions:		
Winnebago County (part)	171,681	122,226
Harlem township (part)	11,799	2,981
Loves Park city (part)	49	...
Rockford township (part)	159,882	119,245
Loves Park city (part)	9,037	5,366
Rockford city	126,706	92,927
ST. LOUIS (MO.-ILL.) URBANIZED AREA		
That part of the area in Illinois	276,295	195,690
The area includes the following minor civil divisions and parts of minor civil divisions:		
Madison County (part)	72,165	[5]46,172
Collinsville township (part)	14,626	(6)
Collinsville city (part)	14,011	...
Granite City township	25,573	25,417
Granite City (part)	25,573	25,417
Nameoki township (part)	18,785	6,896
Granite City (part)	14,500	4,048
Madison city (part)	517	555
Venice township (part)	13,181	13,636
Granite City (part)	(3)	...
Madison city (part)	6,344	7,408
Venice city	5,380	6,226
St. Clair County (part)	204,130	149,518
Belleville township	37,264	32,721
Belleville city	37,264	32,721
Canteen township (part)	18,614	12,766
Caseyville village (part)	120	(6)
Fairmont City village	2,688	2,284
National City village (part)	2	10
Washington Park village	6,601	5,840
Caseyville township (part)	10,885	198
Caseyville village (part)	2,335	(6)
Collinsville city (part)	206	(6)
Centreville township (part)	37,607	11,719
Alorton village	3,282	2,547
Cahokia village	15,829	794
Centreville city	12,769	(4)
Monsanto village	324	357
East St. Louis township	81,712	82,295
East St. Louis city	81,712	82,295
St. Clair township (part)	8,707	3,654
Swansea village	3,018	1,816
Stites township	2,103	2,874
Brooklyn village	1,922	2,568
National City village (part)	115	197
Stookey township (part)	3,321	110
Sugar Loaf township (part)	3,917	3,181
Dupo village	2,937	2,239
SPRINGFIELD (ILL.) URBANIZED AREA		
The area	111,403	97,371
Springfield city	83,271	81,628
Outside central city	28,132	15,743
The area includes the following minor civil divisions and parts of minor civil divisions:		
Sangamon County (part)	111,403	97,371
Capital township	83,271	81,628
Springfield city	83,271	81,628
Rochester township (part)	117	(6)
Springfield township (part)	9,573	6,141
Grandview village	2,214	1,349
Woodside township (part)	18,442	9,602
Jerome village	1,666	689
Leland Grove city	1,731	(4)
Southern View village	1,485	898

[1] For the map and population of the entire Dubuque (Iowa-Ill.) Urbanized Area, see the corresponding report for Iowa.
[2] There were no urbanized areas delineated for Dubuque and Joliet for the 1950 Census.
[3] That part in the urbanized area had no population reported in 1960.
[4] Incorporated since 1950.
[5] Includes population (223) of part of Chouteau township not in area in 1960.
[6] Not in area in 1950.

Table 11.—POPULATION OF STANDARD METROPOLITAN STATISTICAL AREAS: 1960 AND 1950

[Data relate to areas as defined for 1960. Minus sign (-) denotes decrease]

Standard metropolitan statistical area, central city, and other component areas	1960	1950	Increase	
			Number	Percent
CHAMPAIGN-URBANA, ILL. (Champaign County)				
Total	132,436	106,100	26,336	24.8
In central cities	76,877	62,397	14,480	23.2
Champaign	49,583	39,563	10,020	25.3
Urbana	27,294	22,834	4,460	19.5
Outside central cities	55,559	43,703	11,856	27.1
CHICAGO, ILL.				
Total	6,220,913	5,177,868	1,043,045	20.1
Chicago city	3,550,404	3,620,962	-70,558	-1.9
Outside central city	2,670,509	1,556,906	1,113,603	71.5
Cook County	5,129,725	4,508,792	620,933	13.8
Du Page County	313,459	154,599	158,860	102.8
Kane County	208,246	150,388	57,858	38.5
Lake County	293,656	179,097	114,559	64.0
McHenry County	84,210	50,656	33,554	66.2
Will County	191,617	134,336	57,281	42.6
DAVENPORT-ROCK ISLAND-MOLINE, IOWA-ILL.				
Total	270,058	234,256	35,802	15.3
In central cities	183,549	160,656	22,893	14.2
Davenport	88,981	74,549	14,432	19.4
Rock Island	51,863	48,710	3,153	6.5
Moline	42,705	37,397	5,308	14.2
Outside central cities	86,509	73,600	12,909	17.5
Scott County, Iowa	119,067	100,698	18,369	18.2
Rock Island County, Ill	150,991	133,558	17,433	13.1
DECATUR, ILL. (Macon County)				
Total	118,257	98,853	19,404	19.6
Decatur city	78,004	66,269	11,735	17.7
Outside central city	40,253	32,584	7,669	23.5
PEORIA, ILL.				
Total	288,833	250,512	38,321	15.3
Peoria city	103,162	111,856	-8,694	-7.8
Outside central city	185,671	138,656	47,015	33.9
Peoria County	189,044	174,347	14,697	8.4
Tazewell County	99,789	76,165	23,624	31.0
ROCKFORD, ILL. (Winnebago County)				
Total	209,765	152,385	57,380	37.7
Rockford city	126,706	92,927	33,779	36.4
Outside central city	83,059	59,458	23,601	39.7
ST. LOUIS, MO.-ILL.				
That part of the area in Illinois	487,198	388,302	98,896	25.5
Madison County	224,689	182,307	42,382	23.2
St. Clair County	262,509	205,995	56,514	27.4
SPRINGFIELD, ILL. (Sangamon County)				
Total	146,539	131,484	15,055	11.5
Springfield city	83,271	81,628	1,643	2.0
Outside central city	63,268	49,856	13,412	26.9

Table 11a.—POPULATION OF THE CHICAGO-NORTHWESTERN INDIANA STANDARD CONSOLIDATED AREA: 1960 AND 1950

[Minus sign (-) denotes decrease]

Component area	1960	1950	Increase	
			Number	Percent
The area	6,794,461	5,586,096	1,208,365	21.6
Chicago, Ill., SMSA	6,220,913	5,177,868	1,043,045	20.1
Gary-Hammond-East Chicago, Ind., SMSA	573,548	408,228	165,320	40.5

Table 12.—POPULATION OF THE STATE AND OF STANDARD METROPOLITAN STATISTICAL AREAS, BY TYPE OF RESIDENCE: 1960

Metropolitan-nonmetropolitan residence	Total	Urban			Rural		
		Total	Central city or cities	Other urban territory	Total	Places of 1,000 to 2,500	Other rural territory
The State	10,081,158	8,140,315	4,112,992	4,027,323	1,940,843	335,770	1,605,073
In standard metropolitan statistical areas	7,754,932	7,119,408	4,112,992	3,006,416	635,524	102,394	533,130
Champaign-Urbana, Ill	132,436	100,130	76,877	23,253	32,306	6,547	25,759
Chicago, Ill	6,220,913	5,916,969	3,550,404	2,366,565	303,944	39,623	264,321
Davenport-Rock Island-Moline, Iowa-Ill	[1]150,991	126,158	94,568	31,590	24,833	1,153	23,680
Decatur, Ill	118,257	89,516	78,004	11,512	28,741	3,502	25,239
Peoria, Ill	288,833	223,876	103,162	120,714	64,957	13,942	51,015
Rockford, Ill	209,765	175,462	126,706	48,756	34,303	4,551	29,752
St. Louis, Mo.-Ill	[2]487,198	375,894	...	375,894	111,304	26,745	84,559
Springfield, Ill	146,539	111,403	83,271	28,132	35,136	6,331	28,805
Not in standard metropolitan statistical areas	2,326,226	1,020,907	...	1,020,907	1,305,319	233,376	1,071,943

[1] Part in State only; for entire area see table 11.
[2] Part in State only; for entire area see table 11 of the corresponding report for Missouri or table 31 of the U.S. Summary.