Number of Inhabitants

NUMBER OF INHABITANTS

Indiana

LIST OF TABLES

[Page numbers listed here omit the State prefix number which appears as part of the page number for each page. The prefix for this State is 16]

Table	Page
1.—Population of the State, urban and rural: 1800 to 1960	7
2.—Population in groups of places according to size: 1960 and 1950	7
3.—Population in groups of places according to size: 1900 to 1960	8
4.—Population in incorporated and unincorporated places according to size: 1960	9
5.—Population of incorporated places of 10,000 or more from earliest census to 1960	9
6.—Area and population of counties, urban and rural: 1960 and 1950	11
7.—Population of counties, by minor civil divisions: 1940 to 1960	13
8.—Population of all incorporated places and of unincorporated places of 1,000 or more: 1940 to 1960	20
9.—1960 population of areas annexed between 1950 and 1960 by incorporated places having 2,500 inhabitants or more in 1950	24
10.—Population of urbanized areas: 1960 and 1950	25
11.—Population of standard metropolitan statistical areas: 1960 and 1950	27
11a.–Population of the Chicago–Northwestern Indiana Standard Consolidated Area: 1960 and 1950	27
12.—Population of the State and of standard metropolitan statistical areas, by type of residence: 1960	27

LIST OF MAPS

The State, showing counties, places of 25,000 or more, and standard metropolitan statistical areas	3
The State, showing minor civil divisions	4
Urbanized areas (separate map for each area)	28

INDIANA– COUNTIES, PLACES OF 25,000 OR MORE, AND STANDARD METROPOLITAN STATISTICAL AREAS

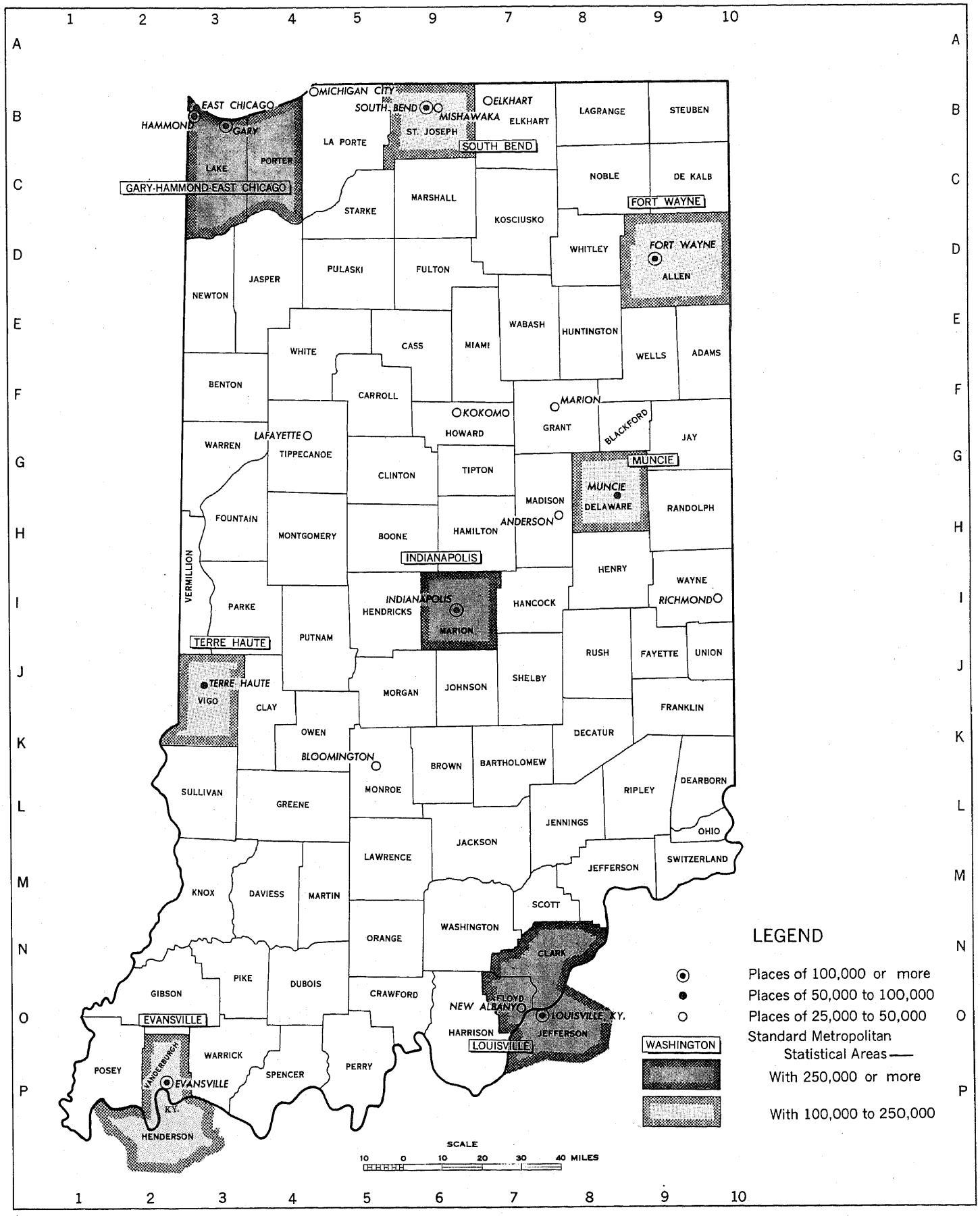

INDIANA—SECTIONS 1 AND 2

MINOR CIVIL DIVISIONS—TOWNSHIPS

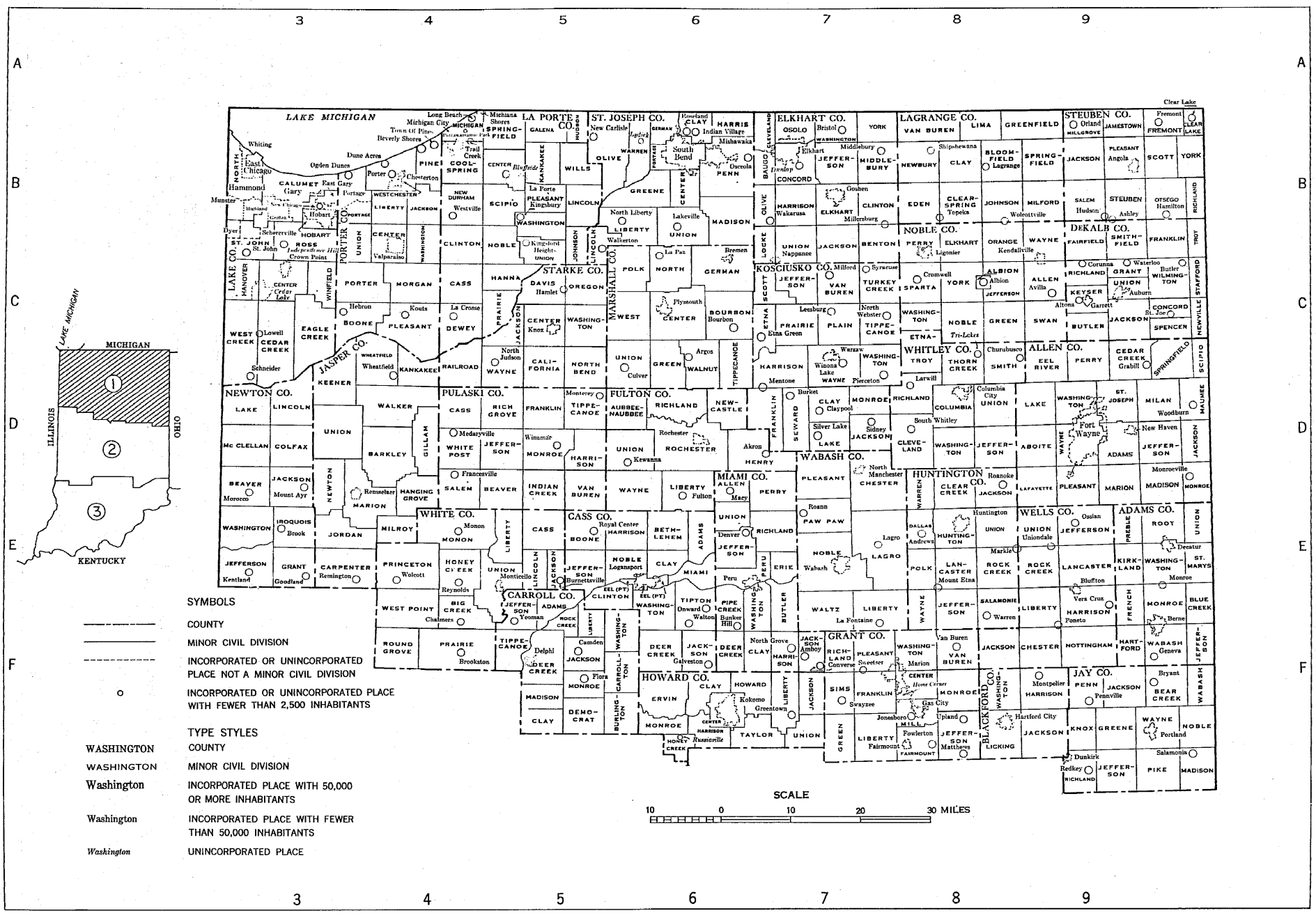

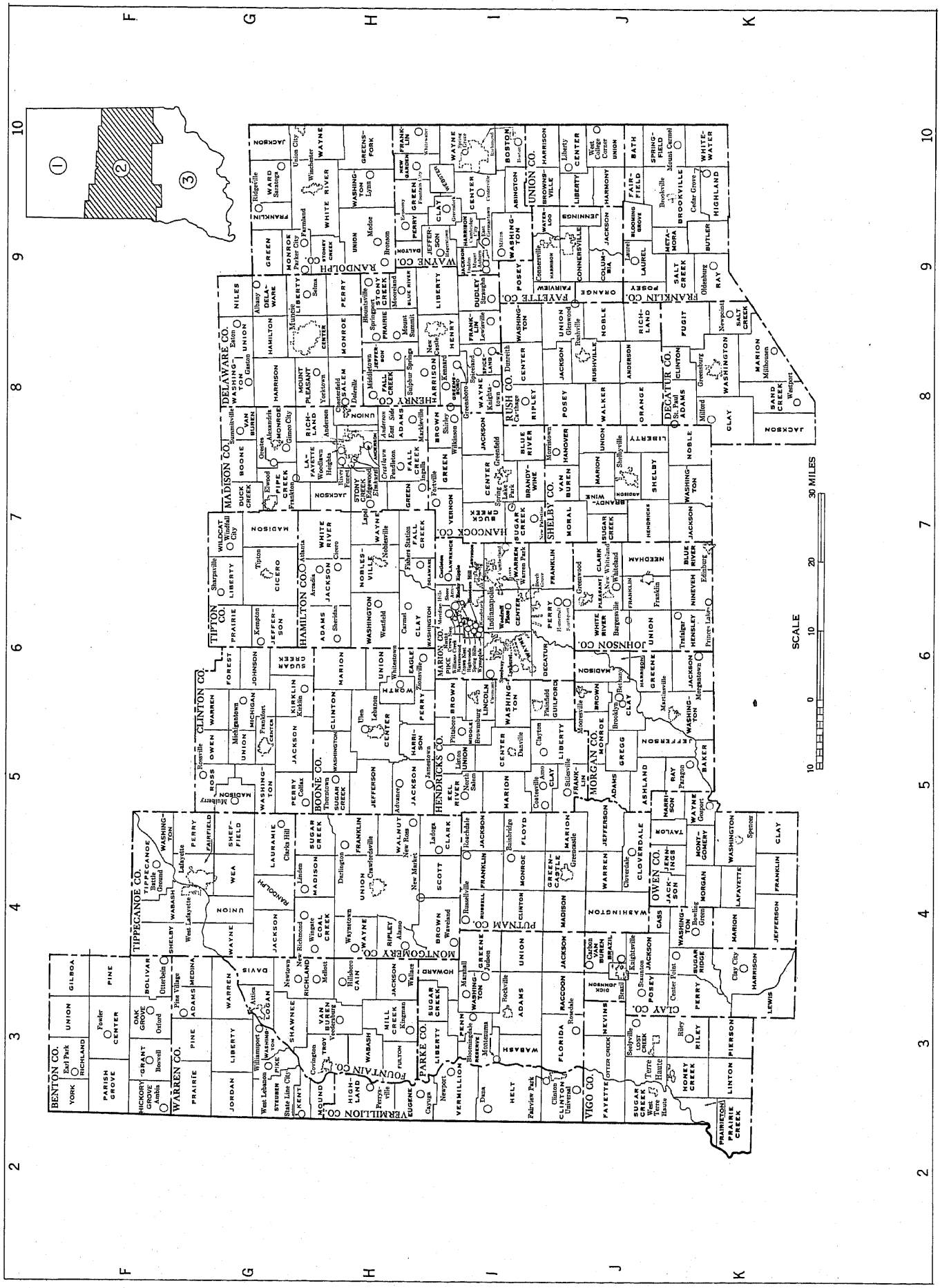

Large-scale copies of this map may be purchased from Superintendent of Documents, U. S. Government Printing Office, Washington 25, D. C., after April 1, 1961.

INDIANA—SECTION 3

MINOR CIVIL DIVISIONS—TOWNSHIPS

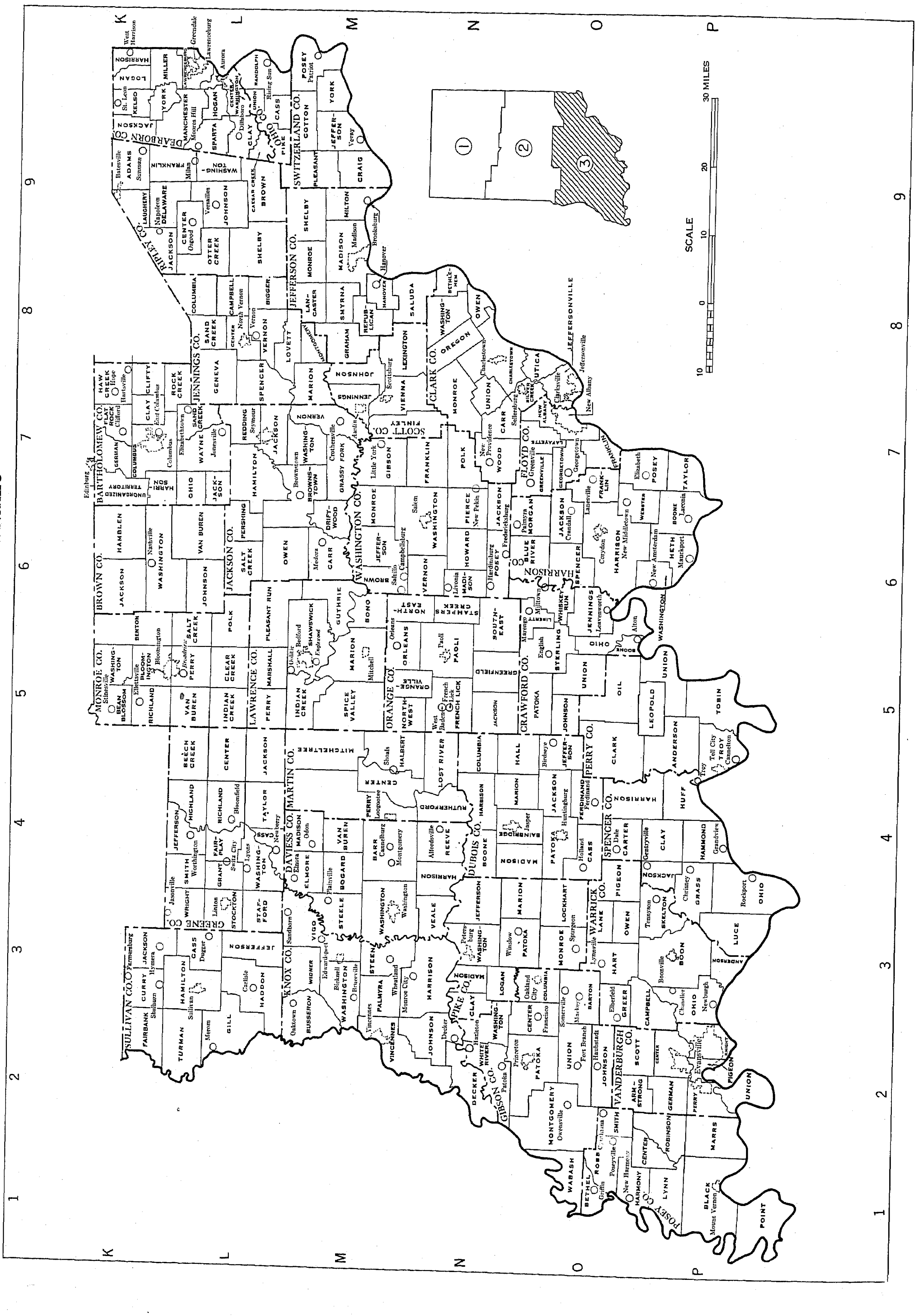

Table 1.—POPULATION OF THE STATE, URBAN AND RURAL: 1800 TO 1960

[For description of current and previous urban definitions, see text. Minus sign (-) denotes decrease]

Census date	The State			Urban territory				Rural territory			Percent of total	
	Population	Increase over preceding census		Number of urban places	Population	Increase over preceding census		Population	Increase over preceding census		Urban	Rural
		Number	Percent			Number	Percent		Number	Percent		
Current urban definition:												
1960 (Apr. 1)	4,662,498	728,274	18.5	137	[1]2,910,149	552,953	23.5	1,752,349	175,321	11.1	62.4	37.6
1950 (Apr. 1)	3,934,224	506,428	14.8	119	[2]2,357,196	...	...	1,577,028	...	...	59.9	40.1
Previous urban definition:												
1960 (Apr. 1)	4,662,498	728,274	18.5	133	2,650,378	432,910	19.5	2,012,120	295,364	17.2	56.8	43.2
1950 (Apr. 1)	3,934,224	506,428	14.8	116	2,217,468	329,756	17.5	1,716,756	176,672	11.5	56.4	43.6
1940 (Apr. 1)	3,427,796	189,293	5.8	98	1,887,712	91,820	5.1	1,540,084	97,473	6.8	55.1	44.9
1930 (Apr. 1)	3,238,503	308,113	10.5	95	1,795,892	313,037	21.1	1,442,611	-4,924	-0.3	55.5	44.5
1920 (Jan. 1)	2,930,390	229,514	8.5	93	1,482,855	339,020	29.6	1,447,535	-109,506	-7.0	50.6	49.4
1910 (Apr. 15)	2,700,876	184,414	7.3	88	1,143,835	281,146	32.6	1,557,041	-96,732	-5.8	42.4	57.6
1900 (June 1)	2,516,462	324,058	14.8	80	862,689	272,650	46.2	1,653,773	51,408	3.2	34.3	65.7
1890 (June 1)	2,192,404	214,103	10.8	63	590,039	203,828	52.8	1,602,365	10,275	0.6	26.9	73.1
1880 (June 1)	1,978,301	297,664	17.7	46	386,211	138,554	55.9	1,592,090	159,110	11.1	19.5	80.5
1870 (June 1)	1,680,637	330,209	24.5	32	247,657	131,753	113.7	1,432,980	198,456	16.1	14.7	85.3
1860 (June 1)	1,350,428	362,012	36.6	17	115,904	71,272	159.7	1,234,524	290,740	30.8	8.6	91.4
1850 (June 1)	988,416	302,550	44.1	8	44,632	33,916	316.5	943,784	268,634	39.8	4.5	95.5
1840 (June 1)	685,866	342,835	99.9	3	10,716	10,716	...	675,150	332,119	96.8	1.6	98.4
1830 (June 1)	343,031	195,853	133.1	...	...	...	...	343,031	195,853	133.1	...	100.0
1820 (Aug. 7)	147,178	122,658	500.2	...	...	...	...	147,178	122,658	500.2	...	100.0
1810 (Aug. 6)	[3]24,520	18,879	334.7	...	...	...	...	24,520	18,879	334.7	...	100.0
1800 (Aug. 4)	[4]5,641	...	...	...	...	...	...	5,641	...	...	...	100.0

[1] Includes 243,753 persons in urban territory outside urban places.
[2] Includes 128,965 persons in urban territory outside urban places.
[3] Includes population of area separated in 1816 and transferred to Michigan Territory in 1818.
[4] Includes population (3,124) of those portions of Indiana Territory which were taken to form Michigan and Illinois Territories in 1805 and 1809, respectively, and of that portion which was separated in 1816 and transferred to Michigan Territory in 1818.

Table 2.—POPULATION IN GROUPS OF PLACES ACCORDING TO SIZE: 1960 AND 1950

[Percent not shown where less than 0.1]

Type of area and size of place	1960				1950			
	Number of places	Population	Percent of total population	Percent of total	Number of places	Population	Percent of total population	Percent of total
The State	...	4,662,498	100.0	...	...	3,934,224	100.0	...
URBAN								
Total	([1])	2,910,149	62.4	100.0	([2])	2,357,196	59.9	100.0
Within urbanized areas	...	1,871,346	40.1	64.3	...	1,412,312	35.9	59.9
Central cities, total	9	1,400,812	30.0	48.1	5	869,541	22.1	36.9
Cities of 1,000,000 or more	...	...	...	...	...	...	...	...
Cities of 500,000 to 1,000,000	...	...	...	...	...	...	...	...
Cities of 250,000 to 500,000	1	476,258	10.2	16.4	1	427,173	10.9	18.1
Cities of 100,000 to 250,000	5	725,782	15.6	24.9	3	378,154	9.6	16.0
Cities of 50,000 to 100,000	3	198,772	4.3	6.8	1	64,214	1.6	2.7
Cities under 50,000	...	...	...	...	...	...	...	...
Urban fringes, total	...	470,534	10.1	16.2	31	542,771	13.8	23.0
Places of 2,500 or more	18	226,781	4.9	7.8	16	413,806	10.5	17.6
Places of 100,000 or more	...	...	...	...	1	133,911	3.4	5.7
Places of 50,000 to 100,000	...	...	...	...	2	141,857	3.6	6.0
Places of 25,000 to 50,000	2	71,173	1.5	2.4	2	62,259	1.6	2.6
Places of 10,000 to 25,000	7	97,697	2.1	3.4	2	24,929	0.6	1.1
Places of 5,000 to 10,000	5	44,641	1.0	1.5	6	38,270	1.0	1.6
Places of 2,500 to 5,000	4	13,270	0.3	0.5	3	12,580	0.3	0.5
Places under 2,500	22	14,367	0.3	0.5	15	11,746	0.3	0.5
Places of 2,000 to 2,500	1	2,312	...	0.1	...	...	...	...
Places of 1,500 to 2,000	2	3,308	0.1	0.1	3	5,064	0.1	0.2
Places of 1,000 to 1,500	1	1,350	...	...	1	1,091	...	...
Places under 1,000	18	7,397	0.2	0.3	11	5,591	0.1	0.2
Other urban territory	...	229,386	4.9	7.9	...	117,219	3.0	5.0
Outside urbanized areas	110	1,038,803	22.3	35.7	98	944,884	24.0	40.1
Places of 25,000 or more	8	328,875	7.1	11.3	9	341,363	8.7	14.5
Places of 10,000 to 25,000	20	305,257	6.5	10.5	18	260,371	6.6	11.0
Places of 5,000 to 10,000	32	225,263	4.8	7.7	32	207,382	5.3	8.8
Places of 2,500 to 5,000	50	179,408	3.8	6.2	39	135,768	3.5	5.8
RURAL								
Total	...	1,752,349	37.6	100.0	...	1,577,028	40.1	100.0
Places of 1,000 to 2,500	131	197,549	4.2	11.3	116	177,111	4.5	11.2
Places of 2,000 to 2,500	22	49,514	1.1	2.8	20	44,952	1.1	2.9
Places of 1,500 to 2,000	30	53,102	1.1	3.0	32	56,016	1.4	3.6
Places of 1,000 to 1,500	79	94,933	2.0	5.4	64	76,143	1.9	4.8
Other rural territory	...	1,554,800	33.3	88.7	...	1,399,917	35.6	88.8
URBANIZED AREAS								
Total	8	1,871,346	40.1	100.0	7	1,412,312	35.9	100.0
Areas of 1,000,000 or more	1	478,946	10.3	25.6	1	332,831	8.5	23.6
Areas of 500,000 to 1,000,000	2	711,736	15.3	38.0	1	502,375	12.8	35.6
Areas of 250,000 to 500,000	...	...	...	...	1	53,553	1.4	3.8
Areas of 100,000 to 250,000	3	521,745	11.2	27.9	3	445,525	11.3	31.5
Areas under 100,000	2	158,919	3.4	8.5	1	78,028	2.0	5.5

[1] There were 137 places of 2,500 or more.
[2] There were 119 places of 2,500 or more.

Table 3.—POPULATION IN GROUPS OF PLACES ACCORDING TO SIZE: 1900 TO 1960

Subject and size of place	1960		1950		1940	1930	1920	1910	1900
	Current urban definition	Previous urban definition	Current urban definition	Previous urban definition					
NUMBER OF PLACES									
Urban territory	159	133	134	116	98	95	93	88	80
Places of 2,500 or more	137	133	119	116	98	95	93	88	80
Places of 1,000,000 or more	...	...	...	...	...	...	...	...	...
Places of 500,000 to 1,000,000	...	...	...	...	...	...	...	...	...
Places of 250,000 to 500,000	1	1	1	1	1	1	1	...	...
Places of 100,000 to 250,000	5	5	4	4	3	4	...	1	1
Places of 50,000 to 100,000	3	3	4	4	4	3	5	4	1
Places of 25,000 to 50,000	10	10	10	10	10	9	6	...	3
Places of 10,000 to 25,000	27	27	20	20	17	17	19	20	14
Places of 5,000 to 10,000	37	36	38	38	32	27	23	26	23
Places of 2,500 to 5,000	54	51	42	39	31	34	39	37	38
Places under 2,500	22	...	15	...	...	...	...	...	...
Rural territory	406	416	415	421	431	428	398	386	322
Places of 1,000 to 2,500	131	123	116	111	104	97	104	108	95
Places under 1,000	275	293	299	310	327	331	294	278	227
Cumulative summary:									
Places of 1,000,000 or more	...	...	...	...	...	...	...	...	...
Places of 500,000 or more	...	...	...	...	...	...	...	...	...
Places of 250,000 or more	1	1	1	1	1	1	1	...	...
Places of 100,000 or more	6	6	5	5	4	5	1	1	1
Places of 50,000 or more	9	9	9	9	8	8	6	5	2
Places of 25,000 or more	19	19	19	19	18	17	12	5	5
Places of 10,000 or more	46	46	39	39	35	34	31	25	19
Places of 5,000 or more	83	82	77	77	67	61	54	51	42
Places of 2,500 or more	137	133	119	116	98	95	93	88	80
POPULATION									
Urban territory	2,910,149	2,650,378	2,357,196	2,217,468	1,887,712	1,795,892	1,482,855	1,143,835	862,689
Places of 2,500 or more	2,666,396	2,650,378	2,228,231	2,217,468	1,887,712	1,795,892	1,482,855	1,143,835	862,689
Places of 1,000,000 or more	...	...	...	...	...	...	...	...	...
Places of 500,000 to 1,000,000	...	...	...	...	...	...	...	...	...
Places of 250,000 to 500,000	476,258	476,258	427,173	427,173	386,972	364,161	314,194	...	...
Places of 100,000 to 250,000	725,782	725,782	512,065	512,065	331,397	421,814	...	233,650	169,164
Places of 50,000 to 100,000	198,772	198,772	264,550	264,550	284,576	182,154	364,257	245,421	59,007
Places of 25,000 to 50,000	400,048	400,048	345,143	345,143	329,421	292,061	195,094	...	117,787
Places of 10,000 to 25,000	402,954	402,954	285,300	285,300	235,234	237,807	298,280	339,996	218,623
Places of 5,000 to 10,000	269,904	265,138	245,652	245,652	205,537	172,871	166,968	188,790	161,751
Places of 2,500 to 5,000	192,678	182,426	148,348	137,585	114,575	125,024	144,062	135,978	136,357
Places under 2,500	14,367	...	11,746	...	...	...	...	...	...
Other urban territory	229,386	...	117,219	...	...	...	...	...	...
Rural territory	1,752,349	2,012,120	1,577,028	1,716,756	1,540,084	1,442,611	1,447,535	1,557,041	1,653,773
Places of 1,000 to 2,500	197,549	186,221	177,111	169,050	166,949	148,488	152,841	161,607	146,678
Places under 1,000	136,045	143,442	142,601	148,192	153,854	154,570	142,199	139,040	117,316
Other rural territory	1,418,755	1,682,457	1,257,316	1,399,514	1,219,281	1,139,553	1,152,495	1,256,394	1,389,779
Cumulative summary:									
Places of 1,000,000 or more	...	...	...	...	...	...	...	...	...
Places of 500,000 or more	...	...	...	...	...	...	...	...	...
Places of 250,000 or more	476,258	476,258	427,173	427,173	386,972	364,161	314,194	...	...
Places of 100,000 or more	1,202,040	1,202,040	939,238	939,238	718,369	785,975	314,194	233,650	169,164
Places of 50,000 or more	1,400,812	1,400,812	1,203,788	1,203,788	1,002,945	968,129	678,451	479,071	228,171
Places of 25,000 or more	1,800,860	1,800,860	1,548,931	1,548,931	1,332,366	1,260,190	873,545	479,071	345,958
Places of 10,000 or more	2,203,814	2,203,814	1,834,231	1,834,231	1,567,600	1,497,997	1,171,825	819,067	564,581
Places of 5,000 or more	2,473,718	2,467,952	2,079,883	2,079,883	1,773,137	1,670,868	1,338,793	1,007,857	726,332
Places of 2,500 or more	2,666,396	2,650,378	2,228,231	2,217,468	1,887,712	1,795,892	1,482,855	1,143,835	862,689
PERCENT OF TOTAL POPULATION									
Urban territory	62.4	56.8	59.9	56.4	55.1	55.5	50.6	42.4	34.3
Places of 2,500 or more	57.2	56.8	56.6	56.4	55.1	55.5	50.6	42.4	34.3
Places of 1,000,000 or more	...	...	...	...	...	...	...	...	...
Places of 500,000 to 1,000,000	...	...	...	...	...	...	...	...	...
Places of 250,000 to 500,000	10.2	10.2	10.9	10.9	11.3	11.2	10.7	...	...
Places of 100,000 to 250,000	15.6	15.6	13.0	13.0	9.7	13.0	...	8.7	6.7
Places of 50,000 to 100,000	4.3	4.3	6.7	6.7	8.3	5.6	12.4	9.1	2.3
Places of 25,000 to 50,000	8.6	8.6	8.8	8.8	9.6	9.0	6.7	...	4.7
Places of 10,000 to 25,000	8.6	8.6	7.3	7.3	6.9	7.3	10.2	12.6	8.7
Places of 5,000 to 10,000	5.8	5.7	6.2	6.2	6.0	5.3	5.7	7.0	6.4
Places of 2,500 to 5,000	4.1	3.9	3.8	3.5	3.3	3.9	4.9	5.0	5.4
Places under 2,500	0.3	...	0.3	...	...	...	...	...	...
Other urban territory	4.9	...	3.0	...	...	...	...	...	...
Rural territory	37.6	43.2	40.1	43.6	44.9	44.5	49.4	57.6	65.7
Places of 1,000 to 2,500	4.2	4.0	4.5	4.3	4.9	4.6	5.2	6.0	5.8
Places under 1,000	2.9	3.1	3.6	3.8	4.5	4.8	4.9	5.1	4.7
Other rural territory	30.4	36.1	32.0	35.6	35.6	35.2	39.3	46.5	55.2
Cumulative summary:									
Places of 1,000,000 or more	...	...	...	...	...	...	...	...	...
Places of 500,000 or more	...	...	...	...	...	...	...	...	...
Places of 250,000 or more	10.2	10.2	10.9	10.9	11.3	11.2	10.7	...	...
Places of 100,000 or more	25.8	25.8	23.9	23.9	21.0	24.3	10.7	8.7	6.7
Places of 50,000 or more	30.0	30.0	30.6	30.6	29.3	29.9	23.2	17.7	9.1
Places of 25,000 or more	38.6	38.6	39.4	39.4	38.9	38.9	29.8	17.7	13.7
Places of 10,000 or more	47.3	47.3	46.6	46.6	45.7	46.3	40.0	30.3	22.4
Places of 5,000 or more	53.1	52.9	52.9	52.9	51.7	51.6	45.7	37.3	28.9
Places of 2,500 or more	57.2	56.8	56.6	56.4	55.1	55.5	50.6	42.4	34.3

Table 4.—POPULATION IN INCORPORATED AND UNINCORPORATED PLACES ACCORDING TO SIZE: 1960

Size of place and urban-rural classification	All places		Incorporated places		Unincorporated places	
	Number	Population	Number	Population	Number	Population
Total	565	3,014,357	549	2,980,041	16	34,316
500,000 or more	...	...	...	...	...	...
250,000 to 500,000	1	476,258	1	476,258	...	...
100,000 to 250,000	5	725,782	5	725,782	...	...
50,000 to 100,000	3	198,772	3	198,772	...	...
25,000 to 50,000	10	400,048	10	400,048	...	...
20,000 to 25,000	4	83,390	4	83,390	...	...
10,000 to 20,000	23	319,564	23	319,564	...	...
5,000 to 10,000	37	269,904	36	264,138	1	5,766
2,500 to 5,000	54	192,678	51	182,426	3	10,252
2,000 to 2,500	23	51,826	22	49,632	1	2,194
1,500 to 2,000	32	56,410	27	47,326	5	9,084
1,000 to 1,500	80	96,283	74	89,263	6	7,020
500 to 1,000	129	95,460	129	95,460	...	...
200 to 500	118	42,641	118	42,641	...	...
Under 200	46	5,341	46	5,341	...	...
In urbanized areas	49	1,641,960	49	1,641,960	...	...
500,000 or more	...	...	...	...	...	...
250,000 to 500,000	1	476,258	1	476,258	...	...
100,000 to 250,000	5	725,782	5	725,782	...	...
50,000 to 100,000	3	198,772	3	198,772	...	...
25,000 to 50,000	2	71,173	2	71,173	...	...
20,000 to 25,000	...	...	...	...	...	...
10,000 to 20,000	7	97,697	7	97,697	...	...
In urbanized areas—Con.						
5,000 to 10,000	5	44,641	5	44,641	...	...
2,500 to 5,000	4	13,270	4	13,270	...	...
2,000 to 2,500	1	2,312	1	2,312	...	...
1,500 to 2,000	2	3,308	2	3,308	...	...
1,000 to 1,500	1	1,350	1	1,350	...	...
500 to 1,000	7	6,206	7	6,206	...	...
200 to 500	1	454	1	454	...	...
Under 200	10	737	10	737	...	...
Other urban territory	110	1,038,803	106	1,022,785	4	16,018
25,000 to 50,000	8	328,875	8	328,875	...	...
20,000 to 25,000	4	83,390	4	83,390	...	...
10,000 to 20,000	16	221,867	16	221,867	...	...
5,000 to 10,000	32	225,263	31	219,497	1	5,766
2,500 to 5,000	50	179,408	47	169,156	3	10,252
Rural territory	406	333,594	394	315,296	12	18,298
2,000 to 2,500	22	49,514	21	47,320	1	2,194
1,500 to 2,000	30	53,102	25	44,018	5	9,084
1,000 to 1,500	79	94,933	73	87,913	6	7,020
500 to 1,000	122	89,254	122	89,254	...	...
200 to 500	117	42,187	117	42,187	...	...
Under 200	36	4,604	36	4,604	...	...

Table 5.—POPULATION OF INCORPORATED PLACES OF 10,000 OR MORE FROM EARLIEST CENSUS TO 1960

[Minus sign (-) denotes decrease]

Incorporated place and census year	Population	Increase over preceding census	
		Number	Percent
ANDERSON:			
1960	49,061	2,241	4.8
1950	46,820	5,248	12.6
1940	41,572	1,768	4.4
1930	39,804	10,037	33.7
1920	29,767	7,291	32.4
1910	22,476	2,298	11.4
1900	20,178	9,437	87.9
1890	10,741	6,615	160.3
1880	4,126	1,000	32.0
1870	3,126	1,930	161.4
1860	1,196	813	212.3
1850	383	...	...
BEDFORD:			
1960	13,024	462	3.7
1950	12,562	48	0.4
1940	12,514	-694	-5.3
1930	13,208	4,132	45.5
1920	9,076	360	4.1
1910	8,716	2,601	42.5
1900	6,115	2,764	82.5
1890	3,351	1,153	52.5
1880	2,198	...	...
BEECH GROVE:			
1960	10,973	5,288	93.0
1950	5,685	1,778	45.5
1940	3,907	355	10.0
1930	3,552	2,093	143.5
1920	1,459	891	156.9
1910	568	...	...
BLOOMINGTON:			
1960	31,357	3,194	11.3
1950	28,163	7,293	34.9
1940	20,870	2,643	14.5
1930	18,227	6,632	57.2
1920	11,595	2,757	31.2
1910	8,838	2,378	36.8
1900	6,460	2,442	60.8
1890	4,018	1,262	45.8
1880	2,756	1,724	167.1
1870	1,032	-1,387	-57.3
1860	2,419	1,114	85.4
1850	1,305	...	...
COLUMBUS:			
1960	20,778	2,408	13.1
1950	18,370	6,632	56.5
1940	11,738	1,803	18.1
1930	9,935	945	10.5
1920	8,990	177	2.0
1910	8,813	683	8.4
1900	8,130	1,411	21.0
1890	6,719	1,906	39.6
1880	4,813	1,454	43.3
1870	3,359	1,519	82.6
1860	1,840	832	82.5
1850	1,008	...	...
CONNERSVILLE:			
1960	17,698	2,148	13.8
1950	15,550	2,652	20.6
1940	12,898	103	0.8
1930	12,795	2,894	29.2
1920	9,901	2,163	28.0
1910	7,738	902	13.2
1900	6,836	2,288	50.3
1890	4,548	1,320	40.9
1880	3,228	732	29.3
1870	2,496	377	17.8
1860	2,119	723	51.8
1850	1,396	800	134.2
1840	596	...	...
CRAWFORDSVILLE:			
1960	14,231	1,380	10.7
1950	12,851	1,762	15.9
1940	11,089	734	7.1
1930	10,355	216	2.1
1920	10,139	768	8.2
1910	9,371	2,722	40.9
1900	6,649	560	9.2
1890	6,089	838	16.0
1880	5,251	1,550	41.9
1870	3,701	1,779	92.6
1860	1,922	409	27.0
1850	1,513	186	14.0
1840	1,327	...	...
EAST CHICAGO:			
1960	57,669	3,406	6.3
1950	54,263	-374	-0.7
1940	54,637	-147	-0.3
1930	54,784	18,817	52.3
1920	35,967	16,869	88.3
1910	19,098	15,687	459.9
1900	3,411	2,156	171.8
1890	1,255	...	...
ELKHART:			
1960	40,274	4,628	13.0
1950	35,646	2,212	6.6
1940	33,434	485	1.5
1930	32,949	8,672	35.7
1920	24,277	4,995	25.9
1910	19,282	4,098	27.0
1900	15,184	3,824	33.7
1890	11,360	4,407	63.4
1880	6,953	3,688	113.0
1870	3,265	1,826	126.9
1860	1,439	...	...
ELWOOD:			
1960	11,793	431	3.8
1950	11,362	449	4.1
1940	10,913	228	2.1
1930	10,685	-105	-1.0
ELWOOD—Con.			
1920	10,790	-238	-2.2
1910	11,028	-1,922	-14.8
1900	12,950	10,666	467.0
1890	2,284	1,533	204.1
1880	751	441	142.3
1870	310	...	...
EVANSVILLE:			
1960	141,543	12,907	10.0
1950	128,636	31,574	32.5
1940	97,062	-5,187	-5.1
1930	102,249	16,985	19.9
1920	85,264	15,617	22.4
1910	69,647	10,640	18.0
1900	59,007	8,251	16.3
1890	50,756	21,476	73.3
1880	29,280	7,450	34.1
1870	21,830	10,346	90.1
1860	11,484	8,249	255.0
1850	3,235	...	...
FORT WAYNE:			
1960	161,776	28,169	21.1
1950	133,607	15,197	12.8
1940	118,410	3,464	3.0
1930	114,946	28,397	32.8
1920	86,549	22,616	35.4
1910	63,933	18,818	41.7
1900	45,115	9,722	27.5
1890	35,393	8,513	31.7
1880	26,880	9,162	51.7
1870	17,718	8,597	94.3
1860	[1]9,121	4,839	113.0
1850	4,282	...	...
FRANKFORT:			
1960	15,302	274	1.8
1950	15,028	1,322	9.6
1940	13,706	1,510	12.4
1930	12,196	611	5.3
1920	11,585	2,951	34.2
1910	8,634	1,534	21.6
1900	7,100	1,181	20.0
1890	5,919	3,116	111.2
1880	2,803	1,503	115.6
1870	1,300	527	68.2
1860	773	191	32.8
1850	582	...	...
GARY:			
1960	178,320	44,409	33.2
1950	133,911	22,192	19.9
1940	111,719	11,293	11.2
1930	100,426	45,048	81.3
1920	55,378	38,576	229.6
1910	16,802	...	...

[1] Estimated.

Table 5.—POPULATION OF INCORPORATED PLACES OF 10,000 OR MORE FROM EARLIEST CENSUS TO 1960—Con.

[Minus sign (-) denotes decrease]

Incorporated place and census year	Population	Increase over preceding census	
		Number	Percent
GOSHEN:			
1960	13,718	715	5.5
1950	13,003	1,628	14.3
1940	11,375	978	9.4
1930	10,397	872	9.2
1920	9,525	1,011	11.9
1910	8,514	704	9.0
1900	7,810	1,777	29.5
1890	6,033	1,910	46.3
1880	4,123	990	31.6
1870	3,133	1,080	52.6
1860	2,053	1,273	163.2
1850	780	...	...
HAMMOND:			
1960	111,698	24,104	27.5
1950	87,594	17,410	24.8
1940	70,184	5,624	8.7
1930	64,560	28,556	79.3
1920	36,004	15,079	72.1
1910	20,925	8,549	69.1
1900	12,376	6,948	128.0
1890	5,428	...	...
HIGHLAND:			
1960	16,284	10,406	177.0
1950	5,878	3,155	115.9
1940	2,723	1,170	75.3
1930	1,553	1,011	186.5
1920	542	238	78.3
1910	304	...	...
HOBART:			
1960	18,680	8,436	82.4
1950	10,244	3,078	43.0
1940	7,166	1,379	23.8
1930	5,787	2,337	67.7
1920	3,450	1,697	96.8
1910	1,753	363	26.1
1900	1,390	380	37.6
1890	1,010	410	68.3
1880	600	...	...
HUNTINGTON:			
1960	16,185	1,106	7.3
1950	15,079	1,176	8.5
1940	13,903	483	3.6
1930	13,420	-580	-4.1
1920	14,000	3,728	36.3
1910	10,272	781	8.2
1900	9,491	2,163	29.5
1890	7,328	3,465	89.7
1880	3,863	938	32.1
1870	2,925	1,261	75.8
1860	1,664	1,070	180.1
1850	594	...	...
INDIANAPOLIS:			
1960	476,258	49,085	11.5
1950	427,173	40,201	10.4
1940	386,972	22,811	6.3
1930	364,161	49,967	15.9
1920	314,194	80,544	34.5
1910	233,650	64,486	38.1
1900	169,164	63,728	60.4
1890	105,436	30,380	40.5
1880	75,056	26,812	55.6
1870	48,244	29,633	159.2
1860	18,611	10,520	130.0
1850	8,091	5,399	200.6
1840	2,692	...	...
JEFFERSONVILLE:			
1960	19,522	4,837	32.9
1950	14,685	3,192	27.8
1940	11,493	-453	-3.8
1930	11,946	1,848	18.3
1920	10,098	-314	-3.0
1910	10,412	-362	-3.4
1900	10,774	108	1.0
1890	10,666	1,309	14.0
1880	9,357	2,103	29.0
1870	7,254	3,234	80.4
1860	4,020	1,898	89.4
1850	2,122	...	...
KOKOMO:			
1960	47,197	8,525	22.0
1950	38,672	4,877	14.4
1940	33,795	952	2.9
1930	32,843	2,776	9.2
1920	30,067	13,057	76.8
1910	17,010	6,401	60.3
1900	10,609	2,348	28.4
1890	8,261	4,219	104.4
1880	4,042	1,865	85.7
1870	2,177	1,137	109.3
1860	1,040	...	...
LAFAYETTE:			
1960	42,330	6,762	19.0
1950	35,568	6,770	23.5
1940	28,798	2,558	9.7
1930	26,240	3,754	16.7
1920	22,486	2,405	12.0
1910	20,081	1,965	10.8
1900	18,116	1,873	11.5
1890	16,243	1,383	9.3
1880	14,860	1,354	10.0
1870	13,506	4,119	43.9
1860	9,387	3,258	53.2
1850	6,129	...	...
LA PORTE:			
1960	21,157	3,275	18.3
1950	17,882	1,702	10.5
1940	16,180	425	2.7
1930	15,755	597	3.9
1920	15,158	4,633	44.0
1910	10,525	3,412	48.0
1900	7,113	-13	-0.2
1890	7,126	931	15.0
1880	6,195	-386	-5.9
1870	6,581	1,553	30.9
1860	5,028	3,204	175.7
1850	1,824	...	...
LAWRENCE:			
1960	10,103	8,152	417.8
1950	1,951	864	79.5
1940	1,087	247	29.4
1930	840	...	...
LOGANSPORT:			
1960	21,106	75	0.4
1950	21,031	854	4.2
1940	20,177	1,669	9.0
1930	18,508	-3,118	-14.4
1920	21,626	2,576	13.5
1910	19,050	2,846	17.6
1900	16,204	2,876	21.6
1890	13,328	2,130	19.0
1880	11,198	2,248	25.1
1870	8,950	5,971	200.4
1860	2,979	728	32.3
1850	2,251	...	...
MADISON:			
1960	[Δ]10,097	2,591	34.5
1950	7,506	583	8.4
1940	6,923	393	6.0
1930	6,530	-181	-2.7
1920	6,711	-223	-3.2
1910	6,934	-901	-11.5
1900	7,835	-1,101	-12.3
1890	8,936	-9	-0.1
1880	8,945	-1,764	-16.5
1870	10,709	2,579	31.7
1860	8,130	118	1.5
1850	8,012	...	...
MARION:			
1960	37,854	7,773	25.8
1950	30,081	3,314	12.4
1940	26,767	2,271	9.3
1930	24,496	749	3.2
1920	23,747	4,388	22.7
1910	19,359	2,022	11.7
1900	17,337	8,568	97.7
1890	8,769	5,587	175.6
1880	3,182	1,524	91.9
1870	1,658	...	...
1860	([1])	...	...
1850	703	...	...
MICHIGAN CITY:			
1960	36,653	8,258	29.1
1950	28,395	1,919	7.2
1940	26,476	-259	-1.0
1930	26,735	7,278	37.4
1920	19,457	430	2.3
1910	19,027	4,177	28.1
1900	14,850	4,074	37.8
1890	10,776	3,410	46.3
1880	7,366	3,381	84.8
1870	3,985	665	20.0
1860	3,320	2,321	232.3
1850	999	...	...
MISHAWAKA:			
1960	33,361	448	1.4
1950	32,913	4,615	16.3
1940	28,298	-332	-1.2
1930	28,630	13,435	88.4
1920	15,195	3,309	27.8
1910	11,886	6,326	113.8
MISHAWAKA--Con.			
1900	5,560	2,189	64.9
1890	3,371	731	27.7
1880	2,640	23	0.9
1870	2,617	1,129	75.9
1860	1,488	76	5.4
1850	1,412	...	...
MUNCIE:			
1960	68,603	10,124	17.3
1950	58,479	8,759	17.6
1940	49,720	3,172	6.8
1930	46,548	10,024	27.4
1920	36,524	12,519	52.2
1910	24,005	3,063	14.6
1900	20,942	9,597	84.6
1890	11,345	6,126	117.4
1880	5,219	2,227	74.4
1870	2,992	1,210	67.9
1860	1,782	1,116	167.6
1850	666	...	...
MUNSTER:			
1960	10,313	5,560	117.0
1950	4,753	3,002	171.4
1940	1,751	776	79.6
1930	975	370	61.2
1920	605	62	11.4
1910	543	...	...
NEW ALBANY:			
1960	37,812	8,466	28.8
1950	29,346	3,932	15.5
1940	25,414	-405	-1.6
1930	25,819	2,827	12.3
1920	22,992	2,363	11.5
1910	20,629	1	...
1900	20,628	-431	-2.0
1890	21,059	4,636	28.2
1880	16,423	1,027	6.7
1870	15,396	2,749	21.7
1860	12,647	4,466	54.6
1850	8,181	3,955	93.6
1840	4,226	2,147	103.3
1830	2,079	...	...
NEW CASTLE:			
1960	20,349	2,078	11.4
1950	18,271	1,651	9.9
1940	16,620	2,593	18.5
1930	14,027	-431	-3.0
1920	14,458	5,012	53.1
1910	9,446	6,040	177.3
1900	3,406	709	26.3
1890	2,697	398	17.3
1880	2,299	743	47.8
1870	1,556	1,139	273.1
1860	417	-249	-37.4
1850	666	...	...
PERU:			
1960	14,453	1,145	8.6
1950	13,308	876	7.0
1940	12,432	-298	-2.3
1930	12,730	320	2.6
1920	12,410	1,500	13.7
1910	10,910	2,447	28.9
1900	8,463	1,435	20.4
1890	7,028	1,748	33.1
1880	5,280	1,663	46.0
1870	3,617	1,111	44.3
1860	2,506	1,240	97.9
1850	1,266	...	...
PORTAGE:			
1960	11,822	...	...
RICHMOND:			
1960	44,149	4,610	11.7
1950	39,539	4,392	12.5
1940	35,147	2,654	8.2
1930	32,493	5,728	21.4
1920	26,765	4,441	19.9
1910	22,324	4,098	22.5
1900	18,226	1,618	9.7
1890	16,608	3,866	30.3
1880	12,742	3,297	34.9
1870	9,445	2,842	43.0
1860	6,603	5,160	357.6
1850	1,443	-627	-30.3
1840	2,070	...	...

[Δ]The revised population total for Madison is 10,488. The figure shown in the table resulted from an omission which was discovered too late for inclusion in the detailed distributions.

[1] Not returned separately.

Table 5.—POPULATION OF INCORPORATED PLACES OF 10,000 OR MORE FROM EARLIEST CENSUS TO 1960—Con.

[Minus sign (-) denotes decrease]

Incorporated place and census year	Population	Increase over preceding census	
		Number	Percent
SEYMOUR:			
1960	11,629	2,000	20.8
1950	9,629	1,009	11.7
1940	8,620	1,112	14.8
1930	7,508	160	2.2
1920	7,348	1,043	16.5
1910	6,305	-140	-2.2
1900	6,445	1,108	20.8
1890	5,337	1,087	25.6
1880	4,250	1,878	79.2
1870	2,372	1,406	145.5
1860	966	...	...
SHELBYVILLE:			
1960	14,317	2,583	22.0
1950	11,734	943	8.7
1940	10,791	173	1.6
1930	10,618	917	9.5
1920	9,701	201	2.1
1910	9,500	2,331	32.5
1900	7,169	1,718	31.5
1890	5,451	1,706	45.6
1880	3,745	1,014	37.1
1870	2,731	771	39.3
1860	1,960	965	97.0
1850	995	549	123.1
1840	446	...	...
SOUTH BEND:			
1960	132,445	16,534	14.3
1950	115,911	14,643	14.5
1940	101,268	-2,925	-2.8
1930	104,193	33,210	46.8
1920	70,983	17,299	32.2
1910	53,684	17,685	49.1
1900	35,999	14,180	65.0
1890	21,819	8,539	64.3
1880	13,280	6,074	84.3
1870	7,206	3,374	88.0
1860	3,832	2,180	132.0
1850	1,652	...	...
TERRE HAUTE:			
1960	72,500	8,286	12.9
1950	64,214	1,521	2.4
1940	62,693	-117	-0.2
1930	62,810	-3,273	-5.0
1920	66,083	7,926	13.6
1910	58,157	21,484	58.6
1900	36,673	6,456	21.4
1890	30,217	4,175	16.0
1880	26,042	9,939	61.7
1870	16,103	7,509	87.4
1860	8,594	4,543	112.1
1850	4,051	...	...
VALPARAISO:			
1960	15,227	3,199	26.6
1950	12,028	3,292	37.7
1940	8,736	657	8.1
1930	8,079	1,561	23.9
1920	6,518	-469	-6.7
1910	6,987	707	11.3
1900	6,280	1,190	23.4
1890	5,090	629	14.1
1880	4,461	1,696	61.3
1870	2,765	1,067	62.8
1860	1,698	1,176	225.3
1850	522	...	...
VINCENNES:			
1960	18,046	-785	-4.2
1950	18,831	603	3.3
1940	18,228	664	3.8
1930	17,564	404	2.4
1920	17,160	2,265	15.2
1910	14,895	4,646	45.3
1900	10,249	1,396	15.8
1890	8,853	1,173	15.3
1880	7,680	2,240	41.2
1870	5,440	1,480	37.4
1860	3,960	1,890	91.3
1850	2,070	...	...
WABASH:			
1960	12,621	2,000	18.8
1950	10,621	968	10.0
1940	9,653	813	9.2
1930	8,840	-1,032	-10.5
1920	9,872	1,185	13.6
1910	8,687	69	0.8
1900	8,618	3,513	68.8
1890	5,105	1,305	34.3
1880	3,800	919	31.9
1870	2,881	1,361	89.5
1860	1,520	554	57.3
1850	966	...	...
WASHINGTON:			
1960	10,846	-141	-1.3
1950	10,987	1,675	18.0
1940	9,312	242	2.7
1930	9,070	327	3.7
1920	8,743	889	11.3
1910	7,854	-697	-8.2
1900	8,551	2,487	41.0
1890	6,064	1,741	40.3
1880	4,323	1,422	49.0
1870	2,901	...	...
WEST LAFAYETTE:			
1960	12,680	807	6.8
1950	11,873	5,603	89.4
1940	6,270	1,175	23.1
1930	5,095	1,265	33.0
1920	3,830	-37	-1.0
1910	3,867	1,565	68.0
1900	2,302	1,060	85.3
1890	1,242	525	73.2
1880	717	...	...

Table 6.—AREA AND POPULATION OF COUNTIES, URBAN AND RURAL: 1960 AND 1950

[Minus sign (-) denotes decrease. Percent not shown where less than 0.1]

County	Map reference	Land area in square miles, 1960	1960 population									1950 population			Percent increase, 1950 to 1960		
			Total		Urban				Rural			Total	Urban	Rural	Total	Urban	Rural
			Number	Per square mile	Total	Percent of total population	Urbanized areas	Other urban territory	Total	Places of 1,000 to 2,500	Other rural territory						
The State	...	36,185	4,662,498	128.9	2,910,149	62.4	1,871,346	1,038,803	1,752,349	197,549	1,554,800	3,934,224	2,357,196	1,577,028	18.5	23.5	11.1
Adams	E-9	345	24,643	71.4	10,971	44.5	...	10,971	13,672	1,053	12,619	22,393	7,271	15,122	10.0	50.9	-9.6
Allen	C-9	670	232,196	346.6	179,571	77.3	179,571	...	52,625	1,294	51,331	183,722	140,314	43,408	26.4	28.0	21.2
Bartholomew	K-7	401	48,198	120.2	20,856	43.3	...	20,856	27,342	3,401	23,941	36,108	18,986	17,122	33.5	9.8	59.7
Benton	E-3	409	11,912	29.1	...	...	...	...	11,912	3,599	8,313	11,462	...	11,462	3.9	...	3.9
Blackford	F-8	167	14,792	88.6	8,254	55.8	...	8,254	6,538	1,954	4,584	14,026	7,456	6,570	5.5	10.7	-0.5
Boone	G-5	427	27,543	64.5	9,523	34.6	...	9,523	18,020	3,308	14,712	23,993	7,631	16,362	14.8	24.8	10.1
Brown	K-6	324	7,024	21.7	...	...	...	...	7,024	...	7,024	6,209	...	6,209	13.1	...	13.1
Carroll	E-5	374	16,934	45.3	2,517	14.9	...	2,517	14,417	1,742	12,675	16,010	2,530	13,480	5.8	-0.5	7.0
Cass	E-5	415	40,931	98.6	21,106	51.6	...	21,106	19,825	2,190	17,635	38,793	21,031	17,762	5.5	0.4	11.6
Clark	N-7	384	62,795	163.5	42,989	68.5	34,584	8,405	19,806	...	19,806	48,330	26,648	21,682	29.9	61.3	-8.7
Clay	J-3	364	24,207	66.5	8,853	36.6	...	8,853	15,354	...	15,354	23,918	8,434	15,484	1.2	5.0	-0.8
Clinton	G-6	407	30,765	75.6	15,302	49.7	...	15,302	15,463	1,062	14,401	29,734	15,028	14,706	3.5	1.8	5.1
Crawford	N-5	312	8,379	26.9	...	...	...	...	8,379	...	8,379	9,289	...	9,289	-9.8	...	-9.8
Daviess	L-4	433	26,636	61.5	10,846	40.7	...	10,846	15,790	1,192	14,598	26,762	10,987	15,775	-0.5	-1.3	0.1
Dearborn	K-9	306	28,674	93.7	11,984	41.8	...	11,984	16,690	...	16,690	25,141	9,586	15,555	14.1	25.0	7.3
Decatur	J-8	370	20,019	54.1	6,605	33.0	...	6,605	13,414	...	13,414	18,218	6,619	11,599	9.9	-0.2	15.6
De Kalb	B-9	365	28,271	77.5	10,714	37.9	...	10,714	17,557	3,608	13,949	26,023	10,170	15,853	8.6	5.3	10.7
Delaware	G-8	398	110,938	278.7	77,504	69.9	77,504	...	33,434	6,346	27,088	90,252	58,479	31,773	22.9	32.5	5.2
Dubois	N-4	433	27,463	63.4	10,883	39.6	...	10,883	16,580	1,427	15,153	23,785	9,271	14,514	15.5	17.4	14.2
Elkhart	A-7	468	106,790	228.2	57,887	54.2	...	57,887	48,903	3,080	45,823	84,512	52,042	32,470	26.4	11.2	50.6
Fayette	I-9	215	24,454	113.7	17,698	72.4	...	17,698	6,756	...	6,756	23,391	15,550	7,841	4.5	13.8	-13.8
Floyd	O-7	149	51,397	344.9	37,812	73.6	37,812	...	13,585	...	13,585	43,955	31,690	12,265	16.9	19.3	10.8
Fountain	H-3	397	18,706	47.1	7,100	38.0	...	7,100	11,606	1,762	9,844	17,836	3,862	13,974	4.9	83.8	-16.9
Franklin	J-9	394	17,015	43.2	2,596	15.3	...	2,596	14,419	...	14,419	16,034	2,538	13,496	6.1	2.3	6.8
Fulton	D-6	367	16,957	46.2	4,883	28.8	...	4,883	12,074	...	12,074	16,565	4,673	11,892	2.4	4.5	1.5
Gibson	N-2	499	29,949	60.0	10,922	36.5	...	10,922	19,027	4,133	14,894	30,720	11,212	19,508	-2.5	-2.6	-2.5
Grant	F-7	421	75,741	179.9	48,039	63.4	...	48,039	27,702	4,259	23,443	62,156	40,464	21,692	21.9	18.7	27.7
Greene	L-3	549	26,327	48.0	5,736	21.8	...	5,736	20,591	6,295	14,296	27,886	8,910	18,976	-5.6	-35.6	8.5
Hamilton	G-6	401	40,132	100.1	11,071	27.6	3,407	7,664	29,061	7,379	21,682	28,491	6,567	21,924	40.9	68.6	32.6
Hancock	I-7	305	26,665	87.4	9,049	33.9	...	9,049	17,616	3,048	14,568	20,332	6,159	14,173	31.1	46.9	24.3

Table 6.—AREA AND POPULATION OF COUNTIES, URBAN AND RURAL: 1960 AND 1950—Con.

[Minus sign (-) denotes decrease. Percent not shown where less than 0.1]

County	Map reference	Land area in square miles, 1960	1960 population									1950 population			Percent increase, 1950 to 1960		
			Total		Urban				Rural								
			Number	Per square mile	Total	Percent of total population	Urbanized areas	Other urban territory	Total	Places of 1,000 to 2,500	Other rural territory	Total	Urban	Rural	Total	Urban	Rural
Harrison	O-6	479	19,207	40.1	2,701	14.1	...	2,701	16,506	...	16,506	17,858	...	17,858	7.6	...	-7.6
Hendricks	H-5	417	40,896	98.1	13,225	32.3	...	13,225	27,671	...	27,671	24,594	5,387	19,207	66.3	145.5	44.1
Henry	H-8	400	48,899	122.2	20,349	41.6	...	20,349	28,550	4,728	23,822	45,505	18,271	27,234	7.5	11.4	4.8
Howard	F-6	292	69,509	238.0	47,197	67.9	...	47,197	22,312	2,330	19,982	54,498	38,672	15,826	27.5	22.0	41.0
Huntington	D-8	390	33,814	86.7	16,185	47.9	...	16,185	17,629	2,373	15,256	31,400	15,079	16,321	7.7	7.3	8.0
Jackson	L-6	520	30,556	58.8	11,629	38.1	...	11,629	18,927	3,589	15,338	28,237	9,629	18,608	8.2	20.8	1.7
Jasper	C-3	561	18,842	33.6	4,740	25.2	...	4,740	14,102	1,207	12,895	17,031	4,072	12,959	10.6	16.4	8.8
Jay	F-9	386	22,572	58.5	9,915	43.9	...	9,915	12,657	1,746	10,911	23,157	9,909	13,248	-2.5	0.1	-4.5
Jefferson	L-8	366	24,061	65.7	10,097	42.0	...	10,097	13,964	1,170	12,794	21,613	7,506	14,107	11.3	34.5	-1.0
Jennings	L-8	377	17,267	45.8	4,062	23.5	...	4,062	13,205	...	13,205	15,250	3,488	11,762	13.2	16.5	12.3
Johnson	J-6	315	43,704	138.7	23,696	54.2	...	23,696	20,008	1,368	18,640	26,183	13,049	13,134	66.9	81.6	52.3
Knox	L-3	517	41,561	80.4	21,924	52.8	...	21,924	19,637	...	19,637	43,415	23,403	20,012	-4.3	-6.3	-1.9
Kosciusko	C-7	538	40,373	75.0	7,234	17.9	...	7,234	33,139	5,876	27,263	33,002	6,625	26,377	22.3	9.2	25.6
Lagrange	A-8	379	17,380	45.9	...	...	...	...	17,380	1,990	15,390	15,347	...	15,347	13.2	...	13.2
Lake	C-3	514	513,269	998.6	480,386	93.6	466,177	14,209	32,883	5,222	27,661	368,152	341,696	26,456	39.4	40.6	24.3
La Porte	A-5	608	95,111	156.4	57,810	60.8	...	57,810	37,301	6,207	31,094	76,808	46,277	30,531	23.8	25.0	22.2
Lawrence	L-5	459	36,564	79.7	16,576	45.3	...	16,576	19,988	2,372	17,616	34,346	15,807	18,539	6.5	4.9	7.8
Madison	G-7	453	125,819	277.7	72,802	57.9	...	72,802	53,017	12,096	40,921	103,911	63,329	40,582	21.1	15.0	30.6
Marion	H-6	402	697,567	1,735.2	635,933	91.2	635,933	...	61,634	1,058	60,576	551,777	502,375	49,402	26.4	26.6	24.8
Marshall	C-5	444	32,443	73.1	10,620	32.7	...	10,620	21,823	4,419	17,404	29,468	9,368	20,100	10.1	13.4	8.6
Martin	L-4	345	10,608	30.7	2,858	26.9	...	2,858	7,750	1,022	6,728	10,678	...	10,678	-0.7	...	-27.4
Miami	D-6	380	38,000	100.0	14,453	38.0	...	14,453	23,547	2,093	21,454	28,201	13,308	14,893	34.7	8.6	58.1
Monroe	K-5	410	59,225	144.5	31,357	52.9	...	31,357	27,868	3,087	24,781	50,080	28,163	21,917	18.3	11.3	27.2
Montgomery	H-4	507	32,089	63.3	14,231	44.3	...	14,231	17,858	...	17,858	29,122	12,851	16,271	10.2	10.7	9.8
Morgan	J-5	406	33,875	83.4	11,381	33.6	...	11,381	22,494	...	22,494	23,726	5,991	17,735	42.8	90.0	26.8
Newton	D-3	411	11,502	28.0	...	...	...	...	11,502	4,326	7,176	11,006	...	11,006	4.5	...	4.5
Noble	B-8	410	28,162	68.7	9,360	33.2	...	9,360	18,802	1,325	17,477	25,075	6,119	18,956	12.3	53.0	-0.8
Ohio	L-9	87	4,165	47.9	...	...	...	...	4,165	2,230	1,935	4,223	...	4,223	-1.4	...	-1.4
Orange	M-5	405	16,877	41.7	2,754	16.3	...	2,754	14,123	3,613	10,510	16,879	2,575	14,304	...	7.0	-1.3
Owen	J-4	385	11,400	29.6	2,557	22.4	...	2,557	8,843	...	8,843	11,763	...	11,763	-3.1	...	-24.8
Parke	H-3	451	14,804	32.8	2,756	18.6	...	2,756	12,048	1,231	10,817	15,674	...	15,674	-5.6	...	-23.1
Perry	O-5	384	17,232	44.9	6,609	38.4	...	6,609	10,623	1,829	8,794	17,367	5,735	11,632	-0.8	15.2	-8.7
Pike	N-3	335	12,797	38.2	2,939	23.0	...	2,939	9,858	1,089	8,769	14,995	3,035	11,960	-14.7	-3.2	-17.6
Porter	B-3	425	60,279	141.8	32,331	53.6	12,769	19,562	27,948	4,597	23,351	40,076	16,084	23,992	50.4	101.0	16.5
Posey	P-1	414	19,214	46.4	5,970	31.1	...	5,970	13,244	1,121	12,123	19,818	6,150	13,668	-3.0	-2.9	-3.1
Pulaski	D-4	433	12,837	29.6	...	...	...	...	12,837	3,377	9,460	12,493	...	12,493	2.8	...	2.8
Putnam	I-4	488	24,927	51.1	8,506	34.1	...	8,506	16,421	...	16,421	22,950	6,888	16,062	8.6	23.5	2.2
Randolph	H-9	457	28,434	62.2	9,789	34.4	...	9,789	18,645	3,543	15,102	27,141	9,039	18,102	4.8	8.3	3.0
Ripley	K-9	442	20,641	46.7	3,349	16.2	...	3,349	17,292	3,766	13,526	18,763	3,194	15,569	10.0	4.9	11.1
Rush	I-8	409	20,393	49.9	7,264	35.6	...	7,264	13,129	1,043	12,086	19,799	6,761	13,038	3.0	7.4	0.7
St. Joseph	A-6	467	238,614	511.0	198,514	83.2	198,514	...	40,100	5,878	34,222	205,058	167,638	37,420	16.4	18.4	7.2
Scott	N-7	193	14,643	75.9	7,648	52.2	...	7,648	6,995	...	6,995	11,519	5,859	5,660	27.1	30.5	23.6
Shelby	I-9	409	34,093	83.4	14,317	42.0	...	14,317	19,776	...	19,776	28,026	11,734	16,292	21.6	22.0	21.4
Spencer	O-4	396	16,074	40.6	...	...	...	...	16,074	2,474	13,600	16,174	...	16,174	-0.6	...	-0.6
Starke	C-5	311	17,911	57.6	3,458	19.3	...	3,458	14,453	1,942	12,511	15,282	3,034	12,248	17.2	14.0	18.0
Steuben	A-9	310	17,184	55.4	4,746	27.6	...	4,746	12,438	...	12,438	17,087	5,081	12,006	0.6	-6.6	3.6
Sullivan	K-2	457	21,721	47.5	4,979	22.9	...	4,979	16,742	4,403	12,339	23,667	5,423	18,244	-8.2	-8.2	-8.2
Switzerland	M-9	221	7,092	32.1	...	...	...	...	7,092	1,503	5,589	7,599	...	7,599	-6.7	...	-6.7
Tippecanoe	F-4	501	89,122	177.9	55,010	61.7	...	55,010	34,112	...	34,112	74,473	47,441	27,032	19.7	16.0	26.2
Tipton	G-6	261	15,856	60.8	5,604	35.3	...	5,604	10,252	1,135	9,117	15,566	5,633	9,933	1.9	-0.5	3.2
Union	I-10	168	6,457	38.4	...	...	...	...	6,457	1,745	4,712	6,412	...	6,412	0.7	...	0.7
Vanderburgh	O-2	241	165,794	687.9	143,660	86.6	143,660	...	22,134	...	22,134	160,422	137,573	22,849	3.3	4.4	-3.1
Vermillion	H-3	263	17,683	67.2	5,843	33.0	...	5,843	11,840	1,039	10,801	19,723	6,462	13,261	-10.3	-9.6	-10.7
Vigo	J-3	415	108,458	261.3	81,415	75.1	81,415	...	27,043	1,114	25,929	105,160	78,028	27,132	3.1	4.3	-0.3
Wabash	D-7	421	32,605	77.4	16,998	52.1	...	16,998	15,607	...	15,607	29,047	14,598	14,449	12.2	16.4	8.0
Warren	F-3	368	8,545	23.2	...	...	...	...	8,545	1,353	7,192	8,535	...	8,535	0.1	...	0.1
Warrick	O-3	391	23,577	60.3	4,801	20.4	...	4,801	18,776	3,234	15,542	21,527	5,092	16,435	9.5	-5.7	14.2
Washington	M-6	516	17,819	34.5	4,546	25.5	...	4,546	13,273	...	13,273	16,520	3,271	13,249	7.9	39.0	0.2
Wayne	H-9	405	74,039	182.8	46,718	63.1	...	46,718	27,321	5,129	22,192	68,566	42,098	26,468	8.0	11.0	3.2
Wells	E-9	368	21,220	57.7	6,238	29.4	...	6,238	14,982	1,108	13,874	19,564	6,076	13,488	8.5	2.7	11.1
White	E-4	497	19,709	39.7	4,035	20.5	...	4,035	15,674	2,619	13,055	18,042	3,467	14,575	9.2	16.4	7.5
Whitley	C-8	336	20,954	62.4	4,803	22.9	...	4,803	16,151	3,698	12,453	18,828	4,745	14,083	11.3	1.2	14.7

Table 7.—POPULATION OF COUNTIES, BY MINOR CIVIL DIVISIONS: 1940 TO 1960

["U" denotes an unincorporated place. For changes in boundaries, etc., between 1940 and 1950, see table 6 for this State in *U.S. Census of Population: 1950*, Vol. I or II. Total population of a place located in 2 or more minor civil divisions appears in table 8]

County and minor civil division	1960	1950	1940
ADAMS COUNTY	24,643	22,393	21,254
Blue Creek twp	692	725	780
French twp	718	702	787
Hartford twp	770	841	910
Jefferson twp	625	684	700
Kirkland twp	697	732	784
Monroe twp	3,297	3,110	3,119
Berne city (pt.)[1]	1,515	1,360	1,229
Monroe town (pt.)[1]	415	363	356
Preble twp	977	883	921
Root twp	1,955	1,637	1,386
Decatur city (pt.)[1]	557	438	75
St. Marys twp	1,041	901	1,015
Union twp	847	846	816
Wabash twp	3,566	3,190	3,083
Berne city (pt.)[1]	1,129	917	846
Geneva town	1,053	999	966
Washington twp	9,458	8,142	6,953
Decatur city (pt.)[1]	7,770	6,833	5,786
Monroe town (pt.)[1]	84	65	49
ALLEN COUNTY	232,196	183,722	155,084
Aboite twp	3,131	1,427	1,137
Adams twp	18,428	8,495	4,826
Fort Wayne city (pt.)[2]	5,027	...	...
New Haven town[2]	3,396	2,336	1,872
Cedar Creek twp	3,579	2,200	1,786
Grabill town[2]	495	370	288
Eel River twp	1,432	1,238	1,093
Jackson twp	699	660	702
Jefferson twp	1,895	1,616	1,400
Lafayette twp	1,490	1,234	1,070
Lake twp	1,880	1,515	1,298
Madison twp	1,466	1,360	1,312
Marion twp	2,326	1,425	1,167
Maumee twp	1,435	1,305	1,201
Woodburn city[2]	585	540	471
Milan twp	1,942	1,623	1,511
Monroe twp	2,158	1,955	1,820
Monroeville town[2]	1,294	1,150	994
Perry twp	4,036	2,570	1,971
Pleasant twp	1,864	1,340	1,360
Fort Wayne city (pt.)[2]	...	...	...
St. Joseph twp	14,237	3,288	2,273
Fort Wayne city (pt.)[2]	2,888	...	...
Scipio twp	430	347	373
Springfield twp	1,875	1,606	1,498
Washington twp	12,608	5,868	3,401
Fort Wayne city (pt.)[2]	4,510	...	...
Wayne twp	155,285	142,650	123,885
Fort Wayne city (pt.)[2]	149,351	133,607	118,410
BARTHOLOMEW COUNTY	48,198	36,108	28,276
Clay twp	1,979	757	599
Clifty twp	561	490	581
Columbus twp	29,862	23,332	16,412
Columbus city[3]	20,778	18,370	11,738
East Columbus (U)	1,912	...	...
Flat Rock twp	1,180	1,102	1,017
Clifford town	241	232	188
German twp	2,615	1,705	1,128
Edinburg town (pt.)	78	616	62
Harrison twp	2,009	1,147	864
Haw Creek twp	3,057	2,547	2,374
Hartsville town	399	340	318
Hope town	1,489	1,215	1,046
Jackson twp	509	526	396
Ohio twp	1,038	734	586
Rock Creek twp	1,088	751	779
Sand Creek twp	1,307	1,095	961
Elizabethtown town	417	323	319
Wayne twp	2,993	1,922	1,592
Jonesville town	196	225	181
BENTON COUNTY	11,912	11,462	11,117
Bolivar twp	1,331	1,265	1,149
Otterbein town[4]	788	641	570
Center twp	3,345	3,012	2,840
Fowler town	2,491	2,117	1,903
Gilboa twp	442	513	578
Grant twp	1,449	1,481	1,384
Boswell town	957	963	877
Hickory Grove twp	799	816	877
Ambia town	351	356	603
Oak Grove twp	1,621	1,410	1,220
Oxford town	1,108	888	863
Parish Grove twp	636	683	715
Pine twp	397	428	410
Richland twp	1,016	954	961
Earl Park town	551	488	507
Union twp	540	558	598
York twp	336	342	385

County and minor civil division	1960	1950	1940
BLACKFORD COUNTY	14,792	14,026	13,783
Harrison twp	2,958	2,891	2,771
Montpelier town	1,954	1,826	1,800
Jackson twp	1,527	1,549	1,545
Dunkirk city (pt.)[5]	201	203	164
Licking twp	9,262	8,611	8,360
Hartford City[5]	8,053	7,253	6,946
Washington twp	1,045	975	1,107
BOONE COUNTY	27,543	23,993	22,081
Center twp	11,543	9,596	8,525
Lebanon city[6]	9,523	7,631	6,529
Ulen town	130	83	99
Clinton twp	807	798	833
Eagle twp	3,701	2,762	2,288
Zionsville town[6]	1,822	1,536	1,314
Harrison twp	678	683	667
Jackson twp	2,308	2,211	2,068
Advance town	463	413	365
Jamestown town[6]	827	718	583
Jefferson twp	1,061	1,121	1,104
Marion twp	1,396	1,369	1,463
Perry twp	685	609	627
Sugar Creek twp	2,232	2,128	1,973
Thorntown town[6]	1,486	1,380	1,226
Union twp	848	750	703
Washington twp	1,084	967	927
Worth twp	1,200	999	903
Whitestown town	613	550	...
BROWN COUNTY	7,024	6,209	6,189
Hamblen twp	1,398	1,228	1,184
Jackson twp	1,946	1,519	1,441
Johnson twp	255	352	520
Van Buren twp	822	883	1,018
Washington twp	2,603	2,227	2,026
Nashville town	489	526	493
CARROLL COUNTY	16,934	16,010	15,410
Adams twp	538	494	555
Burlington twp	1,241	1,160	1,226
Carrollton twp	664	682	721
Clay twp	608	581	694
Deer Creek twp	4,077	3,906	3,519
Delphi city[7]	2,517	2,530	2,213
Democrat twp	732	812	907
Jackson twp	1,369	1,325	1,284
Camden town	601	600	590
Jefferson twp	1,383	1,023	899
Yeoman town	172	180	160
Liberty twp	553	565	565
Madison twp	593	622	637
Monroe twp	2,867	2,617	2,317
Flora town[7]	1,742	1,657	1,468
Rock Creek twp	420	461	481
Tippecanoe twp	1,101	962	776
Washington twp	788	800	829
CASS COUNTY	40,931	38,793	36,908
Adams twp	733	895	970
Bethlehem twp	853	897	892
Boone twp	1,630	1,544	1,558
Royal Center town	966	876	865
Clay twp	1,386	635	671
Clinton twp	3,116	3,335	2,730
Deer Creek twp	1,036	996	1,113
Eel twp	21,901	21,772	20,760
Logansport city (pt.)[8]	20,947	21,031	20,177
Harrison twp	903	873	935
Jackson twp	2,198	1,806	1,538
Galveston town[8]	1,111	905	735
Jefferson twp	971	956	969
Miami twp	830	777	745
Noble twp	1,534	1,105	984
Logansport city (pt.)[8]	159	...	...
Tipton twp	2,371	2,029	1,942
Onward town	153	140	127
Walton town	1,079	837	710
Washington twp	1,469	1,173	1,101
CLARK COUNTY	62,795	48,330	31,020
Bethlehem twp	463	643	655
Carr twp	1,222	1,001	828
Charlestown twp	8,002	7,069	2,614
Charlestown city[9]	5,726	4,785	939
Jeffersonville twp	37,411	26,438	16,962
Clarksville town[9]	8,088	5,905	2,386
Jeffersonville city[9]	19,522	14,685	11,493
Monroe twp	2,534	2,101	1,607
Oregon twp	954	1,056	806
Owen twp	634	626	566
Silver Creek twp	5,166	3,573	2,464
Sellersburg town[9]	2,679	1,664	1,121
Union twp	1,059	940	776
Utica twp	2,261	1,840	1,412
Washington twp	1,313	1,334	830
Wood twp	1,776	1,709	1,500
New Providence town	327	426	392

County and minor civil division	1960	1950	1940
CLAY COUNTY	24,207	23,918	25,905
Brazil twp	9,253	8,843	8,658
Brazil city (pt.)[10]	8,741	8,318	7,991
Cass twp	316	281	315
Dick Johnson twp	1,036	1,091	1,258
Brazil city (pt.)	...	...	...
Harrison twp	2,230	2,531	2,947
Clay City town	958	1,068	1,117
Jackson twp	1,491	1,442	1,726
Brazil city (pt.)	112	116	135
Lewis twp	1,428	1,639	1,997
Perry twp	1,007	1,034	1,106
Posey twp	2,811	2,451	2,359
Staunton town	496	487	587
Sugar Ridge twp	929	1,071	1,259
Center Point town	268	297	312
Van Buren twp	2,979	2,805	2,877
Carbon town	409	470	510
Knightsville town	722	678	677
Washington twp	733	768	928
Bowling Green town	229	215	219
CLINTON COUNTY	30,765	29,734	28,411
Center twp	16,450	15,796	14,565
Frankfort city[11]	15,302	15,028	13,706
Forest twp	903	1,025	988
Jackson twp	1,226	953	1,156
Johnson twp	838	880	862
Kirklin twp	1,441	1,476	1,462
Kirklin town[11]	767	734	712
Madison twp	1,781	1,520	1,491
Mulberry town	1,062	956	...
Michigan twp	1,410	1,374	1,361
Michigantown town	513	463	417
Owen twp	903	921	891
Perry twp	1,330	1,647	1,468
Colfax town	729	725	717
Ross twp	1,711	1,537	1,300
Rossville town	831	730	627
Sugar Creek twp	567	642	715
Union twp	667	615	629
Warren twp	798	859	889
Washington twp	708	745	772
CRAWFORD COUNTY	8,379	9,289	10,171
Boone twp	298	285	303
Alton town	57	71	78
Jennings twp	1,088	1,195	1,209
Leavenworth town	387	358	394
Johnson twp	541	557	658
Liberty twp	1,381	1,377	1,396
Marengo town	803	801	812
Ohio twp	481	555	596
Patoka twp	1,029	1,236	1,266
Sterling twp	1,563	1,799	1,913
English town	698	839	757
Union twp	707	866	1,050
Whiskey Run twp	1,336	1,624	1,530
Milltown town (pt.)	505	549	572
DAVIESS COUNTY	26,636	26,762	26,163
Barr twp	2,966	2,746	2,848
Cannelburg town	124	128	145
Montgomery town[12]	446	538	510
Bogard twp	964	1,043	1,096
Elmore twp	1,504	1,648	1,721
Elnora town	824	849	799
Harrison twp	525	755	778
Madison twp	2,461	2,282	2,063
Odon town	1,192	1,177	958
Reeve twp	804	1,024	1,155
Alfordsville town	121	101	106
Steele twp	1,125	1,256	1,428
Plainville town	545	568	619
Van Buren twp	1,117	1,038	961
Veale twp	693	776	898
Washington twp	14,497	14,284	13,275
Washington city[12]	10,846	10,987	9,312
DEARBORN COUNTY	28,674	25,141	23,053
Caesar Creek twp	245	297	279
Center twp	5,630	5,720	5,577
Aurora city	4,119	4,780	4,828
Clay twp	1,933	1,545	1,298
Dillsboro town	749	681	558
Harrison twp	1,531	1,145	1,033
West Harrison town	341	308	311
Hogan twp	707	642	664
Jackson twp	991	912	813
Kelso twp	1,176	993	928
St. Leon town	319	288	276
Lawrenceburg twp	9,489	8,036	7,261
Greendale town[13]	2,861	2,018	1,548
Lawrenceburg city[13]	5,004	4,806	4,413
Logan twp	673	579	569
Manchester twp	1,813	1,556	1,476

See footnotes at end of table, p. 19.

Table 7.—POPULATION OF COUNTIES, BY MINOR CIVIL DIVISIONS: 1940 TO 1960—Con.

["U" denotes an unincorporated place. For changes in boundaries, etc., between 1940 and 1950, see table 6 for this State in *U.S. Census of Population: 1950*, Vol. I or II. Total population of a place located in 2 or more minor civil divisions appears in table 8]

County and minor civil division	1960	1950	1940
DEARBORN COUNTY--Con.			
Miller twp.	1,455	986	786
Sparta twp.	1,626	1,429	1,246
Moores Hill town	476	445	359
Washington twp.	663	548	445
York twp.	742	759	758
DECATUR COUNTY	20,019	18,218	17,722
Adams twp.	1,609	1,479	1,558
St. Paul town (pt.)	490	440	489
Clay twp.	1,457	1,335	1,302
Millford town	197	175	130
Clinton twp.	534	589	572
Fugit twp.	1,071	1,094	1,115
Jackson twp.	1,173	1,081	1,094
Marion twp.	1,409	1,359	1,443
Millhousen town	212	184	180
Salt Creek twp.	1,009	1,023	1,109
Newpoint town	319	322	328
Sand Creek twp.	2,378	2,002	2,034
Westport town	833	658	644
Washington twp.	9,379	8,256	7,495
Greensburg city[14]	6,605	6,619	6,065
DE KALB COUNTY	28,271	26,023	24,756
Butler twp.	1,078	781	728
Concord twp.	1,017	1,011	923
St. Joe town	499	479	437
Fairfield twp.	997	938	987
Franklin twp.	922	884	893
Grant twp.	2,085	1,933	1,727
Waterloo town[15]	1,432	1,414	1,257
Jackson twp.	1,290	1,149	1,075
Auburn city (pt.)	60	77	...
Keyser twp.	5,894	5,675	5,320
Altona town	313	344	340
Garrett city[15]	4,364	4,291	4,285
Newville twp.	442	441	444
Richland twp.	1,164	1,042	970
Corunna town	361	338	278
Smithfield twp.	1,278	1,198	1,188
Ashley town (pt.)	420	388	350
Spencer twp.	906	892	719
Stafford twp.	284	252	313
Troy twp.	380	357	359
Union twp.	7,291	6,600	6,289
Auburn city (pt.)[15]	6,290	5,802	5,415
Wilmington twp.	3,243	2,870	2,821
Butler city[15]	2,176	1,914	1,794
DELAWARE COUNTY	110,938	90,252	74,963
Center twp.	82,226	67,690	55,113
Muncie city[16]	68,603	58,479	49,720
Delaware twp.	3,596	2,960	2,642
Albany town[16]	2,132	1,846	1,623
Hamilton twp.	2,345	1,576	1,252
Harrison twp.	1,927	1,600	1,519
Liberty twp.	4,033	3,003	2,250
Selma town	562	499	424
Monroe twp.	2,103	1,726	1,548
Mount Pleasant twp.	5,092	3,567	2,785
Yorktown town	1,137	1,109	906
Niles twp.	977	756	753
Perry twp.	1,147	1,076	1,053
Salem twp.	2,957	1,957	1,985
Daleville (U)	1,548	...	...
Union twp.	2,614	2,594	2,380
Eaton town	1,529	1,598	1,453
Washington twp.	1,921	1,747	1,683
Gaston town[16]	801	729	677
DUBOIS COUNTY	27,463	23,785	22,579
Bainbridge twp.	9,564	7,524	6,600
Jasper city[17]	6,737	5,215	5,041
Boone twp.	695	753	808
Cass twp.	1,504	1,352	1,343
Holland town[17]	661	501	380
Columbia twp.	790	830	959
Ferdinand twp.	2,551	2,138	1,821
Ferdinand town	1,427	1,252	990
Hall twp.	792	761	831
Harbison twp.	1,330	1,246	1,198
Jackson twp.	1,203	829	951
Jefferson twp.	1,155	1,189	1,267
Birdseye town	366	354	370
Madison twp.	1,306	1,072	1,074
Marion twp.	1,026	869	857
Patoka twp.	5,547	5,222	4,870
Huntingburg city[17]	4,146	4,056	3,816
ELKHART COUNTY	106,790	84,512	72,634
Baugo twp.	4,673	2,460	1,577
Elkhart city (pt.)[18]	...	...	...
Benton twp.	1,166	1,159	1,127
Millersburg town (pt.)	74	79	57
Cleveland twp.	2,533	1,170	704
Elkhart city (pt.)[18]	32	...	...
ELKHART COUNTY--Con.			
Clinton twp.	2,091	1,847	1,702
Millersburg town (pt.)[18]	415	358	327
Concord twp.	42,903	36,747	33,306
Dunlap (U)	1,935	1,154	...
Elkhart city (pt.)[18]	34,825	30,311	29,897
Elkhart twp.[18]	19,022	15,853	13,209
Goshen city[18]	13,718	13,003	11,375
Harrison twp.	1,974	1,583	1,556
Jackson twp.	2,263	1,859	1,647
Jefferson twp.	1,545	1,288	1,043
Locke twp.	2,615	2,400	2,316
Nappanee city (pt.)	1,722	1,611	1,426
Middlebury twp.	2,718	2,172	1,963
Middlebury town	917	839	722
Olive twp.	1,960	1,865	1,773
Wakarusa town	1,145	1,143	1,033
Osolo twp.	14,039	8,441	5,556
Elkhart city (pt.)[18]	5,417	3,787	3,123
Union twp.	3,926	3,210	3,058
Nappanee city (pt.)	2,173	1,782	1,602
Washington twp.	2,523	1,783	1,473
Bristol town	991	738	694
York twp.	839	675	624
FAYETTE COUNTY	24,454	23,391	19,411
Columbia twp.	785	795	665
Connersville twp.	12,757	12,381	11,416
Connersville city (pt.)[19]	11,395	10,912	10,206
Fairview twp.	456	529	460
Glenwood town (pt.)	17	33	20
Harrison twp.	7,012	6,308	3,813
Connersville city (pt.)[19]	6,303	4,638	2,692
Jackson twp.	965	890	670
Jennings twp.	643	602	622
Orange twp.	752	774	671
Glenwood town (pt.)	97	86	72
Posey twp.	629	643	634
Waterloo twp.	455	469	460
FLOYD COUNTY	51,397	43,955	35,061
Franklin twp.	849	683	658
Georgetown twp.	2,959	2,320	1,714
Georgetown town[20]	643	449	377
Greenville twp.	2,124	1,708	1,392
Greenville town[20]	453	298	285
Lafayette twp.	2,952	1,943	1,707
New Albany twp.	42,513	37,301	29,590
New Albany city[20]	37,812	29,346	25,414
FOUNTAIN COUNTY	18,706	17,836	18,299
Cain twp.	1,053	1,133	1,183
Hillsboro town	517	526	516
Davis twp.	554	543	570
Fulton twp.	765	835	891
Jackson twp.	760	760	892
Wallace town	122	123	123
Logan twp.	4,902	4,327	4,256
Attica city[21]	4,341	3,862	3,760
Mill Creek twp.	1,349	1,469	1,542
Kingman town	461	509	549
Richland twp.	1,446	1,405	1,491
Mellott town	312	266	302
Newtown town	321	287	293
Shawnee twp.	631	652	681
Troy twp.	3,449	2,927	2,876
Covington city[21]	2,759	2,235	2,096
Van Buren twp.	3,074	3,031	3,103
Veedersburg town	1,762	1,719	1,781
Wabash twp.	723	754	814
FRANKLIN COUNTY	17,015	16,034	14,412
Bath twp.	558	517	539
Blooming Grove twp.	662	592	591
Brookville twp.	4,755	4,430	3,838
Brookville town	2,596	2,538	2,194
Butler twp.	823	826	738
Fairfield twp.	569	558	525
Highland twp.	1,050	1,004	1,046
Cedar Grove town	232	193	204
Laurel twp.	1,625	1,662	1,284
Laurel town[22]	848	680	533
Metamora twp.	979	927	781
Posey twp.	983	920	720
Ray twp.	2,050	1,700	1,593
Oldenburg town	694	591	533
Salt Creek twp.	774	837	767
Springfield twp.	932	951	979
Mount Carmel town	142	134	120
Whitewater twp.	1,255	1,110	1,011
FULTON COUNTY	16,957	16,565	15,577
Aubbeenaubbee twp.	1,009	1,041	1,045
Henry twp.	2,423	2,370	2,551
Akron town	958	946	990
Liberty twp.	1,631	1,636	1,570
Fulton town	410	366	373
FULTON COUNTY--Con.			
Newcastle twp.	839	816	845
Richland twp.	909	934	939
Rochester twp.	7,885	7,353	6,061
Rochester city[23]	4,883	4,673	3,835
Union twp.	1,448	1,497	1,584
Kewanna town	683	680	701
Wayne twp.	813	918	982
GIBSON COUNTY	29,949	30,720	30,709
Barton twp.	1,718	1,842	1,922
Mackey town[24]	98	...	...
Somerville town	317	353	373
Center twp.	1,416	1,495	1,607
Francisco town	565	606	611
Columbia twp.	4,158	4,766	4,154
Oakland City town[24]	3,016	3,539	3,068
Johnson twp.	2,263	1,890	1,812
Haubstadt town[24]	1,029	894	762
Montgomery twp.	2,948	3,146	3,575
Owensville town[24]	1,121	1,110	1,188
Patoka twp.	11,135	11,189	11,099
Princeton city[24]	7,906	7,673	7,786
Union twp.	3,529	3,192	2,707
Fort Branch town	1,983	1,944	1,552
Wabash twp.	209	299	563
Washington twp.	816	1,013	1,260
White River twp.	1,757	1,888	2,010
Hazleton town	507	498	516
Patoka town	579	626	569
GRANT COUNTY	75,741	62,156	55,813
Center twp.	33,296	28,556	25,250
Home Corner (U) (pt.)	2,347	3,950	...
Marion city (pt.)[25]	27,680	22,201	20,358
Fairmount twp.	4,418	3,842	3,607
Fairmount town[25]	3,080	2,646	2,382
Fowlerton town	297	292	255
Franklin twp.	9,230	7,650	6,340
Marion city (pt.)[25]	7,064	6,019	4,751
Sweetser town (pt.)[25]	81	...	...
Green twp.	754	788	852
Jefferson twp.	3,614	3,048	2,375
Matthews town	627	501	468
Upland town[25]	1,999	1,565	900
Liberty twp.	1,177	1,067	1,170
Mill twp.	9,779	7,322	6,634
Gas City[25]	4,469	3,787	3,488
Home Corner (U) (pt.)	289	...	...
Jonesboro town	2,260	1,973	1,791
Monroe twp.	976	854	797
Pleasant twp.	3,881	1,625	1,515
Marion city (pt.)[25]	1,093	2	4
Sweetser town (pt.)[25]	815	...	...
Richland twp.	785	720	737
Sims twp.	1,805	1,545	1,496
Swayzee town[25]	863	690	661
Van Buren twp.	1,993	1,772	1,867
Van Buren town	929	815	825
Washington twp.	4,033	3,367	3,173
Marion city (pt.)[25]	2,017	1,859	1,654
GREENE COUNTY	26,327	27,886	31,330
Beech Creek twp.	982	1,062	1,217
Cass twp.	447	603	670
Newberry town	256	340	360
Center twp.	1,137	1,126	1,049
Fairplay twp.	634	659	722
Switz City town (pt.)	142	125	165
Grant twp.	715	731	867
Switz City town (pt.)	197	203	240
Highland twp.	494	595	753
Jackson twp.	1,059	1,069	1,225
Jefferson twp.	2,146	2,159	2,315
Worthington town	1,635	1,627	1,729
Richland twp.	3,787	3,634	3,984
Bloomfield town[26]	2,224	2,086	2,270
Smith twp.	495	563	587
Stafford twp.	730	853	1,065
Stockton twp.	7,590	7,939	8,365
Linton city	5,736	5,973	6,263
Taylor twp.	864	841	1,029
Washington twp.	1,246	1,341	1,639
Lyons town	651	695	794
Wright twp.	4,001	4,711	5,843
Jasonville city	2,436	2,937	3,418
HAMILTON COUNTY	40,132	28,491	24,614
Adams twp.	4,032	3,691	3,449
Sheridan town[27]	2,165	1,965	1,720
Clay twp[27]	10,215	2,311	1,528
Carmel town[27]	1,442	432	340
Delaware twp[27]	1,450	2,365	1,851
Fishers Station town[27]	344	219	164

See footnotes at end of table, p. 19.

Table 7.—POPULATION OF COUNTIES, BY MINOR CIVIL DIVISIONS: 1940 TO 1960—Con.

["U" denotes an unincorporated place. For changes in boundaries, etc., between 1940 and 1950, see table 6 for this State in *U.S. Census of Population: 1950*, Vol. I or II. Total population of a place located in 2 or more minor civil divisions appears in table 8]

County and minor civil division	1960	1950	1940
HAMILTON COUNTY--Con.			
Fall Creek twp	1,384	981	950
Jackson twp	4,917	4,464	4,183
Arcadia town	1,271	1,073	968
Atlanta town	602	613	479
Cicero town	1,284	1,021	943
Noblesville twp	11,651	9,125	7,495
Noblesville city[27]	7,664	6,567	5,575
Washington twp	3,651	3,032	2,714
Westfield town[27]	1,217	849	709
Wayne twp	1,261	1,053	1,029
White River twp	1,571	1,469	1,415
HANCOCK COUNTY	26,665	20,332	17,302
Blue River twp	760	718	740
Brandywine twp	853	693	628
Brown twp	2,436	2,329	2,150
Shirley town (pt.)	839	885	782
Wilkinson town	388	365	336
Buck Creek twp	1,448	1,193	1,093
Center twp	11,356	7,989	6,385
Greenfield city[28]	9,049	6,159	4,821
Green twp	1,020	872	779
Jackson twp	1,437	1,272	1,187
Sugar Creek twp	3,181	2,148	1,771
New Palestine town[28]	725	504	448
Spring Lake Park town	206	156	111
Vernon twp	4,174	3,118	2,569
Fortville town[28]	2,209	1,786	1,463
HARRISON COUNTY	19,207	17,858	17,106
Blue River twp	1,128	1,078	1,042
Milltown town (pt.)	288	215	188
Boone twp	1,077	1,106	1,052
Laconia town	75	82	83
Franklin twp	1,736	1,439	1,309
Lanesville town[29]	346	314	267
Harrison twp	5,892	5,400	4,786
Corydon town[29]	2,701	1,944	1,865
Heth twp	843	932	1,055
Mauckport town	107	154	154
Jackson twp	2,010	1,673	1,497
Crandall town	166	149	146
Morgan twp	1,789	1,636	1,456
Palmyra town[29]	470	327	274
Posey twp	1,623	1,456	1,372
Elizabeth town	214	211	209
Spencer twp	1,025	1,033	1,053
Taylor twp	566	587	765
Washington twp	395	520	722
New Amsterdam town	43	76	86
Webster twp	1,123	998	997
New Middletown town	132	153	115
HENDRICKS COUNTY	40,896	24,594	20,151
Brown twp	1,106	769	770
Center twp	5,154	4,249	3,373
Danville town[30]	3,287	2,802	2,093
Clay twp	1,871	1,609	1,446
Amo town	437	354	288
Coatesville town	497	444	377
Eel River twp	1,588	1,504	1,443
North Salem town	626	544	511
Franklin twp	1,106	932	836
Stilesville town[30]	361	330	273
Guilford twp	11,001	4,855	3,603
Plainfield town[30]	5,460	2,585	1,811
Liberty twp	3,353	2,472	2,140
Clayton town[30]	653	598	558
Lincoln twp	6,660	2,600	1,925
Brownsburg town[30]	4,478	1,578	1,136
Marion twp	979	781	837
Middle twp	2,004	1,621	1,420
Pittsboro town	826	599	510
Union twp	1,072	899	829
Lizton town[30]	366	276	200
Washington twp	5,002	2,303	1,529
HENRY COUNTY	48,899	45,505	40,208
Blue River twp	1,169	1,143	1,195
Mooreland town	477	497	496
Dudley twp	1,442	1,426	1,397
Straughn town	349	345	275
Fall Creek twp	3,642	2,981	2,726
Middletown town	2,033	1,731	1,520
Franklin twp	1,254	1,256	1,213
Lewisville town	592	591	531
Greensboro twp	1,674	1,841	1,755
Greensboro town	232	241	222
Kennard town	466	485	522
Shirley town (pt.)	199	202	170
Harrison twp	1,219	1,295	1,206
Cadiz town	198	222	182

County and minor civil division	1960	1950	1940
HENRY COUNTY--Con.			
Henry twp	25,896	23,633	19,572
New Castle city[31]	20,349	18,271	16,620
Jefferson twp	1,232	1,178	1,182
Sulphur Springs town[31]	400	351	292
Liberty twp	1,374	1,254	1,330
Prairie twp	2,934	2,660	2,451
Mount Summit town[31]	424	295	265
Springport town	253	217	189
Spiceland twp	2,257	2,005	1,799
Dunreith town	236	196	187
Spiceland town	863	739	645
Stony Creek twp	905	885	777
Blountsville town	218	229	169
Wayne twp	3,901	3,948	3,605
Knightstown town[31]	2,496	2,486	2,323
HOWARD COUNTY	69,509	54,498	47,752
Center twp	51,393	42,435	36,125
Kokomo city[32]	47,197	38,672	33,795
Clay twp	1,789	998	959
Ervin twp	1,360	1,293	1,281
Harrison twp	2,379	1,094	1,110
Honey Creek twp	1,580	1,351	1,300
Russiaville (U)	1,064	...	...
Howard twp	1,699	1,169	1,131
Jackson twp	602	580	606
Liberty twp	2,716	2,459	2,268
Greentown town	1,266	1,160	1,060
Monroe twp	771	765	772
Taylor twp	4,451	1,503	1,368
Union twp	769	851	832
HUNTINGTON COUNTY	33,814	31,400	29,931
Clear Creek twp	1,156	984	1,042
Dallas twp	1,635	1,568	1,467
Andrews town	1,132	1,083	954
Huntington twp	19,448	17,900	16,368
Huntington city[33]	16,185	15,079	13,903
Jackson twp	2,265	2,057	1,906
Roanoke town	935	905	808
Jefferson twp	940	951	953
Mount Etna town (pt.)	38	49	43
Lancaster twp	1,203	1,150	1,247
Mount Etna town (pt.)	142	104	87
Polk twp	498	513	550
Mount Etna town (pt.)	6	10	7
Rock Creek twp	1,660	1,614	1,571
Markle town (pt.)	704	665	620
Salamonie twp	2,515	2,268	2,291
Warren town[33]	1,241	1,247	1,388
Union twp	1,125	1,020	1,099
Warren twp	757	785	820
Wayne twp	612	590	617
Mount Etna town (pt.)	6	8	2
JACKSON COUNTY	30,556	28,237	26,612
Brownstown twp	3,776	3,620	3,463
Brownstown town[34]	Δ2,140	1,998	1,860
Carr twp	1,554	1,561	1,785
Medora town	716	627	722
Driftwood twp	937	956	1,015
Grassy Fork twp	877	902	927
Hamilton twp	1,444	1,415	1,443
Jackson twp	12,879	11,711	10,395
Seymour city (pt.)[34]	10,887	9,624	8,620
Owen twp	1,456	1,467	1,535
Pershing twp	1,114	1,018	937
Redding twp	2,661	1,944	1,607
Seymour city (pt.)[34]	742	5	...
Salt Creek twp	357	436	523
Vernon twp	2,730	2,524	2,244
Crothersville town	1,449	1,276	1,169
Washington twp	771	683	738
JASPER COUNTY	18,842	17,031	14,397
Barkley twp	935	1,193	1,383
Carpenter twp	1,934	1,816	1,677
Remington town	1,207	1,053	869
Gillam twp	945	1,161	656
Hanging Grove twp	356	386	347
Jordan twp	446	466	514
Kankakee twp	576	547	448
Keener twp	2,390	1,866	1,503
Marion twp	6,731	5,347	4,209
Rensselaer city[35]	4,740	4,072	3,214
Milroy twp	248	295	208
Newton twp	417	453	560
Union twp	1,108	1,082	1,162
Walker twp	1,324	1,214	717
Wheatfield twp	1,432	1,205	1,013
Wheatfield town	679	496	439

County and minor civil division	1960	1950	1940
JAY COUNTY	22,572	23,157	22,601
Bearcreek twp.[36]	1,133	1,219	1,297
Bryant town	316	339	332
Greene twp	836	877	1,008
Jackson twp	708	867	884
Jefferson twp	834	906	941
Knox twp	539	557	640
Madison twp	855	951	991
Salamonia town	142	181	191
Noble twp	801	877	808
Penn twp	1,424	1,371	1,343
Pennville town	730	626	598
Pike twp	947	983	1,124
Richland twp	5,563	5,375	5,105
Dunkirk city (pt.)[36]	2,916	2,845	2,778
Redkey town[36]	1,746	1,639	1,538
Wabash twp	631	662	717
Wayne twp	8,301	8,512	7,743
Portland city[36]	6,999	7,064	6,362
JEFFERSON COUNTY	24,061	21,613	19,912
Graham twp	1,231	1,170	1,062
Hanover twp	2,428	1,819	967
Hanover town	1,170	1,060	406
Lancaster twp	1,230	1,124	986
Madison twp	14,348	12,667	11,408
Madison city[37]	Δ10,097	7,506	6,923
Milton twp	896	1,068	1,089
Brooksburg town	129	132	100
Monroe twp	263	233	881
Republican twp	880	719	724
Saluda twp	1,237	1,186	1,110
Shelby twp	822	978	1,041
Smyrna twp	726	649	644
JENNINGS COUNTY	17,267	15,250	13,680
Bigger twp	498	528	594
Campbell twp	2,919	2,589	2,025
Center twp	5,864	4,939	4,118
North Vernon city[38]	4,062	3,488	3,112
Columbia twp	751	777	775
Geneva twp	1,731	1,368	1,324
Lovett twp	675	630	565
Marion twp	700	693	675
Montgomery twp	648	714	658
Sand Creek twp	645	602	614
Spencer twp	1,421	1,166	1,123
Vernon twp	1,415	1,244	1,209
Vernon town	461	480	413
JOHNSON COUNTY	43,704	26,183	22,493
Blue River twp	4,627	3,547	3,065
Edinburg town (pt.)[39]	3,586	2,667	2,404
Clark twp	1,289	1,171	1,108
Franklin twp	10,578	8,429	7,197
Franklin city (pt.)[39]	9,181	7,316	6,264
Hensley twp	1,823	1,497	1,320
Trafalgar town	459	439	...
Needham twp	1,929	1,288	1,179
Franklin city (pt.)[39]	272	...	...
Nineveh twp	1,471	930	1,092
Princes Lakes town[39]	374	...	...
Pleasant twp	14,282	5,211	4,396
Greenwood town[39]	7,169	3,066	2,499
New Whiteland town[39]	3,488	...	...
Whiteland town[39]	1,368	465	403
Union twp	1,336	1,278	1,112
Bargersville town (pt.)[39]	17	...	...
White River twp	6,369	2,832	2,024
Bargersville town (pt.)[39]	569	413	297
KNOX COUNTY	41,561	43,415	43,973
Busseron twp	1,657	1,690	1,915
Oaktown town	798	763	793
Decker twp	432	639	868
Harrison twp	1,929	1,976	2,308
Monroe City town	505	453	518
Johnson twp	1,714	1,962	2,233
Decker town	317	386	466
Palmyra twp	1,204	1,136	1,083
Steen twp	1,264	1,451	1,484
Wheatland town	614	735	713
Vigo twp	6,067	7,036	7,808
Bicknell city (pt.)	3,489	4,109	4,595
Edwardsport town[40]	533	...	...
Sandborn town	547	572	602
Vincennes twp	23,689	23,364	21,972
Vincennes city[40]	18,046	18,831	18,228
Washington twp	2,267	2,621	2,691
Bicknell city (pt.)	389	463	515
Bruceville town[40]	623	...	...
Widner twp	1,338	1,540	1,611

ΔThe revised population total for Brownstown is 2,158. The figure in the table excludes population for an area classified as outside, rather than inside, the town limits. This error was discovered too late for correction in the detailed distributions.

ΔThe revised population total for Madison is 10,488. The figure in the table resulted from an omission which was discovered too late for inclusion in the detailed distributions.

See other footnotes at end of table, pp. 19 and 20.

Table 7.—POPULATION OF COUNTIES, BY MINOR CIVIL DIVISIONS: 1940 TO 1960—Con.

["U" denotes an unincorporated place. For changes in boundaries, etc., between 1940 and 1950, see table 6 for this State in *U.S. Census of Population: 1950, Vol. I or II.* Total population of a place located in 2 or more minor civil divisions appears in table 8]

County and minor civil division	1960	1950	1940
KOSCIUSKO COUNTY	40,373	33,002	29,561
Clay twp	1,343	1,222	1,157
Claypool town[41]	452	416	423
Etna twp	1,056	1,050	993
Etna Green town	483	444	423
Franklin twp	1,004	991	1,054
Mentone town (pt.)	220	220	195
Harrison twp	2,232	2,031	1,921
Mentone town (pt.)	593	578	536
Jackson twp	1,216	1,024	995
Sidney town	208	168	194
Jefferson twp	1,004	929	1,038
Nappanee city (pt.)[41]	...	...	...
Lake twp	1,367	1,266	1,140
Silver Lake town	514	472	471
Monroe twp	695	641	660
Plain twp	1,994	1,443	1,323
Leesburg town	427	428	389
Prairie twp	911	874	824
Scott twp	938	956	918
Seward twp	1,428	1,284	1,200
Burket town	259	217	216
Tippecanoe twp	2,772	1,854	1,398
North Webster town	494	487	343
Turkey Creek twp	4,010	3,125	2,458
Syracuse town	1,595	1,453	1,346
Van Buren twp	2,341	1,863	1,765
Milford town	1,167	952	901
Washington twp	2,288	1,909	1,854
Pierceton town[41]	1,186	973	895
Wayne twp	13,774	10,540	8,863
Warsaw city[41]	7,234	6,625	6,378
Winona Lake town[41]	1,928	1,366	743
LAGRANGE COUNTY	17,380	15,347	14,352
Bloomfield twp	3,048	2,810	2,561
Lagrange town	1,990	1,892	1,814
Clay twp	1,380	1,077	1,011
Clearspring twp	1,833	1,619	1,466
Topeka town (pt.)	303	265	218
Eden twp	1,584	1,494	1,448
Topeka town (pt.)	297	292	278
Greenfield twp	987	881	732
Johnson twp	1,510	1,234	1,166
Wolcottville town (pt.)	378	314	293
Lima twp	1,287	1,141	1,058
Milford twp	1,825	1,638	1,481
Newbury twp	2,014	1,629	1,548
Shipshewana town	312	277	286
Springfield twp	880	850	961
Van Buren twp	1,032	974	920
LAKE COUNTY	513,269	368,152	293,195
Calumet twp	210,884	150,258	119,458
East Gary town (pt.)[42]	...	12	12
Gary city[42]	178,320	133,911	111,719
Griffith town	9,483	4,470	2,116
Cedar Creek twp	5,010	3,536	3,010
Lowell town (pt.)[42]	2,119	1,621	1,448
Center twp	17,184	11,047	6,804
Cedar Lake (U) (pt.)	3,766	2,656	...
Crown Point city (pt.)[42]	8,443	5,839	4,643
Eagle Creek twp	771	771	756
Hanover twp	5,513	3,286	1,783
Cedar Lake (U) (pt.)	2,000	1,251	...
Hobart twp	39,223	21,871	12,472
East Gary town (pt.)	9,309	5,623	3,389
Hobart city[42]	18,680	10,244	7,166
New Chicago town[42]	2,312	921	466
North twp	204,101	162,157	139,602
East Chicago city	57,669	54,263	54,637
Hammond city	111,698	87,594	70,184
Highland town	16,284	5,878	2,723
Munster town	10,313	4,753	1,751
Whiting city	8,137	9,669	10,307
Ross twp	14,854	6,676	3,482
Crown Point city (pt.)[42]	...	...	...
Independence Hill (U)	1,824	...	...
St. John twp	12,282	5,799	3,468
Dyer town	3,993	1,556	976
St. John town	1,128	684	383
Schererville town	2,875	1,457	998
West Creek twp	2,411	1,904	1,566
Lowell town (pt.)[42]	151	...	...
Schneider town	405	356	283
Winfield twp	1,036	847	794
LA PORTE COUNTY	95,111	76,808	63,660
Cass twp	1,391	1,272	1,255
Center twp	24,431	22,464	18,655
Bluffside (U)	1,372	...	...
La Porte city (pt.)[43]	21,063	17,781	16,094
Clinton twp	803	631	573
Coolspring twp	5,353	2,978	2,109
Michigan City (pt.)[43]	1,966	63	15
Trail Creek town (pt.)	207	214	...
LA PORTE COUNTY--Con.			
Dewey twp	1,156	1,065	1,108
La Crosse town	632	618	574
Galena twp	1,007	773	674
Hanna twp	699	731	705
Hudson twp	1,526	1,104	529
Johnson twp	228	238	234
Kankakee twp	2,436	1,874	1,383
La Porte city (pt.)	81	101	86
Lincoln twp	1,327	1,329	691
Michigan twp	38,676	32,415	28,472
Long Beach town[43]	2,007	1,103	455
Michiana Shores town (pt.)	131	63	...
Michigan City (pt.)[43]	34,687	28,332	26,461
Pottawattamie Park town[43]	292	...	...
Trail Creek town (pt.)	1,345	603	326
New Durham twp	4,893	1,658	1,521
Westville town[43]	789	624	523
Noble twp	1,114	1,109	949
Pleasant twp	1,821	971	614
La Porte city (pt.)[43]	13	...	...
Prairie twp	212	258	234
Scipio twp	1,615	1,034	766
La Porte city (pt.)[43]	...	...	...
Springfield twp	2,880	1,726	1,327
Michiana Shores town (pt.)	98	44	...
Union twp	2,123	1,812	533
Kingsford Heights town[43]	1,276	...	...
Washington twp	690	685	693
Kingsbury town	281	281	...
Wills twp	730	681	635
LAWRENCE COUNTY	36,564	34,346	35,045
Bono twp	692	665	752
Guthrie twp	1,184	1,233	1,318
Indian Creek twp	1,467	1,407	1,448
Marion twp	7,028	6,273	6,532
Mitchell city	3,552	3,245	3,393
Marshall twp	2,061	1,851	1,993
Perry twp	1,046	903	844
Pleasant Run twp	1,570	1,540	1,766
Shawswick twp	19,606	18,490	18,304
Bedford city[44]	13,024	12,562	12,514
Englewood (U)	1,232	1,091	...
Oolitic town[44]	1,140	1,125	1,186
Spice Valley twp	1,910	1,984	2,088
MADISON COUNTY	125,819	103,911	88,575
Adams twp	2,746	2,236	1,956
Markleville town	402	314	266
Anderson twp	67,305	57,023	46,516
Anderson city (pt.)[45]	46,746	45,578	40,587
Anderson East Side (U)	3,778	...	...
Crestlawn (U)	2,194	...	...
Edgewood town[45]	2,119	796	229
Elmhurst (U)	1,046	...	...
River Forest town[45]	23	...	...
Woodlawn Heights town	29	31	59
Boone twp	664	696	763
Duck Creek twp	673	634	716
Elwood city (pt.)[45]	...	...	...
Fall Creek twp	8,703	6,127	5,103
Pendleton town[45]	2,472	2,082	1,681
Green twp	1,798	1,410	1,182
Ingalls town	873	666	442
Jackson twp	1,283	968	959
Lafayette twp	4,355	3,013	2,611
Anderson city (pt.)	1,831	1,242	985
Frankton town (pt.)	212	126	57
Monroe twp	9,543	8,662	7,804
Alexandria city[45]	5,582	5,147	4,801
Gimco City town	9	13	22
Orestes town	507	482	412
Pipe Creek twp	15,815	14,479	13,761
Elwood city (pt.)[45]	11,793	11,362	10,913
Frankton town (pt.)	1,233	921	767
Richland twp	3,007	1,420	1,126
Anderson city (pt.)[45]	484	...	...
Stony Creek twp	3,179	2,513	2,234
Lapel town[45]	1,772	1,389	1,146
Union twp	4,877	2,752	1,915
Chesterfield town[45]	2,588	1,086	581
Van Buren twp	1,871	1,978	1,929
Summitville town[45]	1,048	1,061	991
MARION COUNTY	697,567	551,777	460,926
Center twp	333,351	337,211	314,505
Beech Grove city (pt.)	4,171	2,111	1,182
Indianapolis city (pt.)[46]	324,152	328,831	309,097
Woodruff Place town	1,501	1,557	1,434
Decatur twp	11,310	6,237	3,797
Indianapolis city (pt.)[46]	...	...	...
Franklin twp	7,357	4,596	3,225
Beech Grove city (pt.)	81	73	60
Lawrence twp	34,405	8,577	7,183
Castleton town[46]	267	268	232
Indianapolis city (pt.)[46]	8,572	...	...
Lawrence town[46]	10,103	1,951	1,087
MARION COUNTY--Con.			
Perry twp	46,555	24,947	15,963
Beech Grove city (pt.)[46]	6,721	3,501	2,665
Homecroft town[46]	959	659	...
Indianapolis city (pt.)[46]	5,679	2,315	1,817
Southport town[46]	892	730	549
Pike twp	6,662	3,316	2,404
Indianapolis city (pt.)[46]	9	...	...
Warren twp	60,344	33,948	22,060
Beech Grove city (pt.)[46]	...	...	...
Cumberland town[46]	872	...	...
Indianapolis city (pt.)[46]	35,463	19,124	12,994
Warren Park town	852	336	237
Washington twp	97,861	62,147	42,978
Crows Nest town	122	86	112
Highwoods town	23	40	21
Indianapolis city (pt.)[46]	57,259	46,011	36,092
Meridian Hills town	1,807	708	...
North Crows Nest town	60	46	...
Ravenswood town	618	498	394
Rocky Ripple town	967	528	315
Shooters Hill town	20	13	19
Shore Acres town	15	9	...
Spring Hills town	25	27	28
Williams Creek town[46]	454	288	119
Woodstock town	33	29	30
Wynnedale town	174	75	60
Wayne twp	99,722	70,798	48,811
Clermont town	1,058	824	465
Indianapolis city (pt.)[46]	45,124	30,892	26,972
Lynhurst town	183	160	128
Speedway town[46]	9,624	5,498	2,325
MARSHALL COUNTY	32,443	29,468	25,935
Bourbon twp	2,704	2,576	2,362
Bourbon town[47]	1,522	1,404	1,145
Center twp	9,753	9,044	7,591
Plymouth city[47]	7,558	6,704	5,713
German twp	5,616	4,794	3,941
Bremen town[47]	3,062	2,664	2,179
Green twp	765	736	804
North twp	2,835	2,351	1,892
La Paz town[47]	545	512	429
Polk twp	1,917	1,833	1,563
Tippecanoe twp	1,066	1,032	1,019
Union twp	3,469	3,200	3,133
Culver town	1,558	1,563	1,605
Walnut twp	2,332	2,226	2,194
Argos town[47]	1,339	1,284	1,190
West twp	1,986	1,676	1,436
MARTIN COUNTY	10,608	10,678	10,300
Center twp	1,499	1,419	1,640
Shoals town (pt.)	548	471	477
Halbert twp	1,675	1,726	1,605
Shoals town (pt.)	474	568	554
Lost River twp	610	707	879
Mitcheltree twp	788	843	1,379
Perry twp	5,347	5,235	3,243
Loogootee city	2,858	2,424	2,325
Rutherford twp	689	748	783
MIAMI COUNTY	38,000	28,201	27,926
Allen twp	811	791	872
Macy town	328	288	275
Butler twp	794	770	781
Clay twp	837	793	853
Deer Creek twp	2,843	908	901
Erie twp	427	396	419
Harrison twp	718	744	716
North Grove town	127	126	96
Jackson twp	2,099	1,921	1,976
Amboy town	446	414	450
Converse town	1,044	979	943
Jefferson twp	2,161	1,718	1,605
Denver town	565	528	483
Perry twp	893	921	949
Peru twp	15,662	13,699	13,501
Peru city (pt.)[48]	12,873	12,262	11,452
Pipe Creek twp	5,879	1,625	1,479
Bunker Hill town	1,049	659	561
Richland twp	986	917	999
Union twp	697	713	676
Washington twp	3,193	2,285	2,199
Peru city (pt.)[48]	1,580	1,046	980
MONROE COUNTY	59,225	50,080	36,534
Bean Blossom twp	1,409	1,358	1,417
Stinesville town	288	355	337
Benton twp	1,435	1,140	1,107
Bloomington twp	25,237	22,621	12,821
Bloomington city (pt.)[49]	19,953	17,925	11,482
Clear Creek twp	2,250	2,082	2,150
Indian Creek twp	770	756	937
Perry twp	19,730	15,857	12,034
Bloomington city (pt.)[49]	11,404	10,238	9,388
Broadview (U)	1,865	1,383	...

See footnotes at end of table, p. 20.

Table 7.—POPULATION OF COUNTIES, BY MINOR CIVIL DIVISIONS: 1940 TO 1960—Con.

["U" denotes an unincorporated place. For changes in boundaries, etc., between 1940 and 1950, see table 6 for this State in *U.S. Census of Population: 1950, Vol. I or II.* Total population of a place located in 2 or more minor civil divisions appears in table 8]

County and minor civil division	1960	1950	1940
MONROE COUNTY--Con.			
Polk twp.	572	712	874
Richland twp.	3,783	2,403	2,164
Ellettsville town	1,222	855	863
Salt Creek twp.	837	860	708
Van Buren twp.	2,209	1,490	1,387
Washington twp.	993	801	765
MONTGOMERY COUNTY	32,089	29,122	27,231
Brown twp.	1,659	1,702	1,696
New Market town (pt.)[50]	100	85	93
Waveland town	549	553	530
Clark twp.	1,743	1,683	1,754
Ladoga town	974	912	936
Coal Creek twp.	1,735	1,740	1,716
New Richmond town	394	391	368
Wingate town	431	400	380
Franklin twp.	1,419	1,504	1,509
Darlington town[50]	668	711	683
Madison twp.	1,147	1,140	1,169
Linden town	619	590	580
Ripley twp.	753	862	838
Alamo town	144	163	155
Scott twp.	807	807	807
New Market town (pt.)[50]	184	141	127
Sugar Creek twp.	449	521	542
Union twp.	19,330	16,403	14,373
Crawfordsville city[50]	14,231	12,851	11,089
New Market town (pt.)[50]	294	144	103
Walnut twp.	1,487	1,331	1,410
New Ross town	332	336	355
Wayne twp.	1,560	1,429	1,417
Waynetown town[50]	933	658	644
MORGAN COUNTY	33,875	23,726	19,801
Adams twp.	834	818	800
Ashland twp.	946	825	754
Baker twp.	354	370	419
Brown twp.	5,673	3,181	2,647
Mooresville town[51]	3,856	2,264	1,979
Clay twp.	2,589	1,720	1,259
Bethany town[51]	119	...	...
Brooklyn town	866	592	485
Greene twp.	1,089	807	759
Gregg twp.	1,469	961	758
Harrison twp.	696	365	305
Jackson twp.	1,954	1,732	1,520
Morgantown town[51]	971	838	724
Jefferson twp.	1,381	1,013	868
Madison twp.	2,643	1,025	758
Monroe twp.	2,184	1,302	1,111
Ray twp.	1,151	982	1,012
Paragon town	560	463	454
Washington twp.	10,912	8,625	6,831
Martinsville city[51]	7,525	5,991	5,009
NEWTON COUNTY	11,502	11,006	10,775
Beaver twp.	1,923	1,726	1,693
Morocco town[52]	1,341	1,141	1,151
Colfax twp.	299	281	292
Grant twp.	1,716	1,702	1,656
Goodland town[52]	1,202	1,218	1,097
Iroquois twp.	1,386	1,463	1,482
Brook town	845	915	888
Jackson twp.	621	770	746
Mount Ayr town	186	222	207
Jefferson twp.	2,268	2,134	2,113
Kentland town[52]	1,783	1,633	1,608
Lake twp.	1,450	1,010	906
Lincoln twp.	987	929	795
McClellan twp.	221	309	275
Washington twp.	631	682	817
NOBLE COUNTY	28,162	25,075	22,776
Albion twp.	1,488	1,469	1,334
Albion town[53]	1,325	1,341	1,234
Allen twp.	3,659	2,975	2,496
Avilla town[53]	919	669	534
Kendallville city (pt.)	1,095	959	712
Elkhart twp.	1,159	1,065	1,127
Green twp.	1,002	938	973
Jefferson twp.	999	890	868
Noble twp.	2,064	1,701	1,367
Orange twp.	2,934	2,526	1,727
Wolcottville town (pt.)	342	358	319
Perry twp.	3,586	3,273	3,019
Ligonier city[53]	2,595	2,375	2,178
Sparta twp.	1,505	1,426	1,547
Cromwell town	451	449	399
Swan twp.	1,409	1,280	1,271
Washington twp.	550	534	658
Wayne twp.	7,007	6,199	5,621
Kendallville city (pt.)[53]	5,670	5,160	4,719
York twp.	800	799	768
OHIO COUNTY	4,165	4,223	3,782
Cass twp.	447	506	520
Pike twp.	279	358	367
Randolph twp.	3,173	3,044	2,628
Rising Sun city	2,230	1,930	1,545
Union twp.	266	315	267
ORANGE COUNTY	16,877	16,879	17,311
French Lick twp.	4,991	5,140	5,370
French Lick town	1,954	1,946	2,042
West Baden town	879	1,047	949
Greenfield twp.	459	601	863
Jackson twp.	615	746	894
Northeast twp.	700	655	743
Northwest twp.	350	407	570
Orangeville twp.	517	583	635
Orleans twp.	2,548	2,446	2,308
Orleans town[54]	1,659	1,531	1,428
Paoli twp.	4,805	4,448	4,020
Paoli town[54]	2,754	2,575	2,218
Southeast twp.	1,212	1,160	1,242
Stampers Creek twp.	680	693	666
OWEN COUNTY	11,400	11,763	12,090
Clay twp.	1,027	975	952
Franklin twp.	699	770	878
Harrison twp.	300	308	311
Jackson twp.	369	363	483
Jefferson twp.	865	1,066	1,177
Jennings twp.	257	283	278
Lafayette twp.	418	509	458
Marion twp.	718	814	966
Montgomery twp.	502	412	389
Morgan twp.	412	500	454
Taylor twp.	617	649	641
Washington twp.	4,096	4,008	3,914
Spencer town[55]	2,557	2,394	2,375
Wayne twp.	1,120	1,106	1,189
Gosport town	646	672	729
PARKE COUNTY	14,804	15,674	17,358
Adams twp.	4,214	3,964	3,741
Rockville town[56]	2,756	2,467	2,208
Florida twp.	2,007	2,024	2,231
Rosedale town	726	673	712
Greene twp.	502	616	758
Howard twp.	272	314	368
Jackson twp.	580	712	855
Liberty twp.	921	1,023	1,223
Penn twp.	919	1,068	1,128
Bloomingdale town	455	434	432
Raccoon twp.	921	1,006	1,353
Reserve twp.	1,579	1,613	1,851
Montezuma town (pt.)[56]	1,206	1,187	1,326
Sugar Creek twp.	350	350	496
Union twp.	551	726	815
Wabash twp.	970	1,207	1,338
Montezuma town (pt.)	25	33	40
Washington twp.	1,018	1,051	1,201
Judson town	80	96	124
Marshall town	360	326	321
PERRY COUNTY	17,232	17,367	17,770
Anderson twp.	1,038	1,088	1,243
Clark twp.	1,144	1,301	1,631
Leopold twp.	544	602	629
Oil twp.	806	1,078	1,363
Tobin twp.	726	1,002	1,312
Troy twp.	12,362	11,559	10,632
Cannelton city	1,829	2,027	2,240
Tell City[57]	6,609	5,735	5,395
Troy town	528	537	599
Union twp.	612	737	960
PIKE COUNTY	12,797	14,995	17,045
Clay twp.	409	459	607
Jefferson twp.	1,757	1,773	1,845
Lockhart twp.	647	806	1,170
Logan twp.	531	640	911
Madison twp.	442	550	646
Marion twp.	510	613	811
Monroe twp.	927	1,218	1,521
Spurgeon town	269	327	360
Patoka twp.	3,084	3,808	4,150
Winslow town	1,089	1,322	1,382
Washington twp.	4,490	5,128	5,384
Petersburg city[58]	2,939	3,035	3,075
PORTER COUNTY	60,279	40,076	27,836
Boone twp.	2,308	1,882	1,585
Hebron town[59]	1,401	1,010	949
Center twp.	19,422	15,490	10,486
Valparaiso city[59]	15,227	12,028	8,736
Jackson twp.	965	781	715
Liberty twp.	2,439	1,666	1,267
Morgan twp.	920	782	738
PORTER COUNTY--Con.			
Pine twp.	3,052	2,154	911
Beverly Shores town	773	488	...
Town of Pines town[59]	939	...	...
Pleasant twp.	2,031	1,640	1,685
Kouts town[59]	1,007	718	732
Portage twp.	13,724	5,501	2,647
Ogden Dunes town	947	429	144
Portage town[59]	11,822	...	...
Porter twp.	1,712	1,199	1,108
Union twp.	1,741	1,341	1,005
Washington twp.	1,066	813	692
Westchester twp.[59]	10,899	6,827	4,997
Chesterton town[59]	4,335	3,175	2,470
Dune Acres town[59]	238	86	46
Porter town	2,189	1,458	1,190
POSEY COUNTY	19,214	19,818	19,183
Bethel twp.	469	598	737
Griffin town	212	249	386
Black twp.	7,869	8,173	7,557
Mount Vernon city	5,970	6,150	5,638
Center twp.	843	862	813
Harmony twp.	1,809	2,107	2,151
New Harmony town[60]	1,121	1,360	1,390
Lynn twp.	702	825	912
Marrs twp.	2,500	2,006	1,900
Point twp.	457	571	823
Robb twp.	1,821	2,112	2,027
Poseyville town[60]	997	1,005	948
Robinson twp.	1,544	1,360	1,198
Smith twp.	1,200	1,204	1,065
Cynthiana town	663	591	535
PULASKI COUNTY	12,837	12,493	12,056
Beaver twp.	494	531	601
Cass twp.	667	595	519
Franklin twp.	637	573	583
Harrison twp.	579	672	606
Indian Creek twp.	685	679	735
Jefferson twp.	560	535	583
Monroe twp.	3,531	3,170	2,786
Winamac town[61]	2,375	2,166	1,835
Rich Grove twp.	834	866	717
Salem twp.	1,462	1,385	1,387
Francesville town[61]	1,002	856	804
Tippecanoe twp.	1,003	970	1,014
Monterey town[61]	278	250	288
Van Buren twp.	1,101	1,145	1,218
White Post twp.	1,284	1,372	1,307
Medaryville town	758	833	703
PUTNAM COUNTY	24,927	22,950	20,839
Clinton twp.	647	719	726
Cloverdale twp.	1,792	1,555	1,650
Cloverdale town	741	649	657
Floyd twp.	667	710	668
Franklin twp.	1,612	1,659	1,501
Roachdale town[62]	927	918	736
Greencastle twp.	10,542	9,453	7,039
Greencastle city[62]	8,506	6,888	4,872
Jackson twp.	782	739	897
Jefferson twp.	1,020	961	1,006
Madison twp.	744	701	764
Marion twp.	1,508	1,122	1,175
Monroe twp.	1,284	1,077	1,154
Bainbridge town	603	455	414
Russell twp.	838	924	1,009
Russellville town	372	361	380
Warren twp.	1,981	1,990	1,858
Washington twp.	1,510	1,340	1,392
RANDOLPH COUNTY	28,434	27,141	26,766
Franklin twp.	1,497	1,543	1,575
Ridgeville town	950	950	1,003
Green twp.	628	713	761
Greensfork twp.	1,303	1,357	1,451
Jackson twp.	758	769	914
Monroe twp.	3,134	2,656	2,416
Farmland town[63]	1,102	943	914
Parker City town	1,181	915	786
Stoney Creek twp.	896	919	874
Union twp.[63]	2,460	...	...
Bronson town	868	247	253
Modoc town	238	275	237
Ward twp.	1,395	1,361	1,408
Saratoga town[63]	363	333	349
Washington twp.	2,628	2,530	2,351
Lynn town[63]	1,260	1,149	1,014
Wayne twp.	5,332	4,890	4,886
Union City[63]	4,047	3,572	3,535
White River twp.	8,403	7,935	7,736
Winchester city[63]	5,742	5,467	5,303

See footnotes at end of table, p. 20.

Table 7.—POPULATION OF COUNTIES, BY MINOR CIVIL DIVISIONS: 1940 TO 1960—Con.

["U" denotes an unincorporated place. For changes in boundaries, etc., between 1940 and 1950, see table 6 for this State in *U.S. Census of Population: 1950*, Vol. I or II. Total population of a place located in 2 or more minor civil divisions appears in table 8]

County and minor civil division	1960	1950	1940
RIPLEY COUNTY	20,641	18,763	18,898
Adams twp.	2,331	1,865	1,971
Batesville city (pt.)[64]	72	...	...
Sunman town	446	358	352
Brown twp.	1,413	1,473	1,496
Center twp.	2,243	1,966	1,944
Osgood town	1,434	1,228	1,198
Delaware twp.	1,009	1,057	959
Franklin twp.	2,784	2,315	2,108
Milan town (pt.)	948	862	900
Jackson twp.	942	942	948
Napoleon town[64]	290	...	...
Johnson twp.	2,296	2,169	1,875
Versailles town	1,158	886	582
Laughery twp.	4,148	3,902	3,754
Batesville city (pt.)	3,277	3,194	3,065
Otter Creek twp.	1,326	1,206	1,268
Shelby twp.	881	801	1,665
Washington twp.	1,268	1,067	910
Milan town (pt.)[64]	226	152	100
RUSH COUNTY	20,393	19,799	18,927
Anderson twp.	1,399	1,428	1,310
Center twp.	1,316	1,626	1,771
Jackson twp.	454	524	513
Noble twp.	747	809	864
Orange twp.	821	825	851
Posey twp.	1,113	1,114	1,154
Richland twp.	567	626	572
Ripley twp.	1,876	1,831	1,751
Carthage town	1,043	1,065	937
Rushville twp.	9,131	8,090	7,338
Rushville city[65]	7,264	6,761	5,960
Union twp.	1,026	1,096	1,013
Glenwood town (pt.)	268	293	246
Walker twp.	1,146	1,075	991
Washington twp.	797	755	799
ST. JOSEPH COUNTY	238,614	205,058	161,823
Center twp.	7,112	3,594	1,817
South Bend city (pt.)[66]	1,835	...	...
Clay twp.	15,679	10,911	5,679
Indian Village town	82	57	...
Roseland town	971	984	782
South Bend city (pt.)[66]	714	...	...
German twp.	3,012	2,334	1,366
South Bend city (pt.)[66]	...	...	...
Greene twp.	2,506	2,201	1,206
Harris twp.	2,276	1,313	862
Liberty twp.	3,143	2,813	2,475
North Liberty town[66]	1,241	1,165	978
Lincoln twp.	2,730	2,770	1,791
Walkerton town	2,044	2,102	1,178
Madison twp.	1,943	1,856	1,899
Olive twp.	3,406	2,873	2,427
New Carlisle town[66]	1,376	983	747
Penn twp.	47,330	42,938	33,483
Mishawaka city[66]	33,361	32,913	28,298
Osceola town[66]	1,350	1,091	498
Portage twp.	141,764	125,416	104,677
South Bend City (pt.)[66]	129,896	115,911	101,268
Union twp.	3,139	2,713	2,187
Lakeville town	757	736	567
Warren twp.	4,574	3,326	1,954
Lydick (U)	1,217	1,175	...
SCOTT COUNTY	14,643	11,519	8,978
Finley twp.	792	731	741
Jennings twp.	5,030	3,742	2,406
Austin (U)	3,838	2,906	...
Johnson twp.	1,428	1,111	986
Lexington twp.	1,665	1,546	1,450
Vienna twp.	5,728	4,389	3,395
Scottsburg town[67]	3,810	2,953	2,189
SHELBY COUNTY	34,093	28,026	25,953
Addison twp.	16,904	13,857	12,359
Shelbyville city[68]	14,317	11,734	10,791
Brandywine twp.	1,683	1,239	1,040
Hanover twp.	1,792	1,668	1,559
Morristown town	704	679	665
Hendricks twp.	1,286	1,117	1,094
Jackson twp.	1,023	827	891
Liberty twp.	1,653	1,452	1,520
Marion twp.	701	617	593
Moral twp.	2,140	1,273	1,158
Noble twp.	1,283	1,276	1,238
St. Paul town (pt.)	212	229	206
Shelby twp.	1,430	910	861
Sugar Creek twp.	861	805	744
Union twp.	848	802	849
Van Buren twp.	1,138	922	827
Washington twp.	1,351	1,261	1,220

See footnotes at end of table, p. 20.

County and minor civil division	1960	1950	1940
SPENCER COUNTY	16,074	16,174	16,211
Carter twp.	2,198	2,019	1,991
Dale town	900	850	763
Clay twp.	631	767	820
Grass twp.	1,405	1,535	1,548
Chrisney town	380	439	437
Hammond twp.	1,457	1,685	1,770
Grandview town	599	664	607
Harrison twp.	2,191	2,054	1,836
Huff twp.	946	1,015	1,092
Jackson twp.	613	632	649
Gentryville town	297	234	258
Luce twp.	2,349	2,159	2,179
Ohio twp.	4,284	4,308	4,326
Rockport city	2,474	2,493	2,421
STARKE COUNTY	17,911	15,282	12,258
California twp.	1,538	1,402	1,107
Center twp.	4,999	4,064	3,113
Knox city[69]	3,458	3,034	2,165
Davis twp.	1,082	1,090	864
Hamlet town (pt.)	507	500	368
Jackson twp.	383	412	329
North Bend twp.	1,031	1,040	1,009
Oregon twp.	2,150	1,939	1,262
Hamlet town (pt.)	181	159	151
Railroad twp.	1,130	1,027	1,049
Washington twp.	1,592	1,213	1,126
Wayne twp.	4,006	3,095	2,399
North Judson town[69]	1,942	1,705	1,408
STEUBEN COUNTY	17,184	17,087	13,740
Clear Lake twp.	397	379	284
Clear Lake town	147	151	65
Fremont twp.	1,405	1,460	1,337
Fremont town	937	947	855
Jackson twp.	762	846	798
Jamestown twp.	894	758	644
Millgrove twp.	878	875	739
Orland town	424	386	307
Otsego twp.	1,284	1,252	1,133
Hamilton town	380	376	392
Pleasant twp.	6,778	6,664	3,946
Angola city[70]	4,746	5,081	3,141
Richland twp.	396	455	444
Salem twp.	1,357	1,275	1,316
Hudson town (pt.)	235	216	247
Scott twp.	678	680	777
Steuben twp.	1,880	1,818	1,683
Ashley town (pt.)	301	292	325
Hudson town (pt.)	193	204	190
York twp.	475	625	639
SULLIVAN COUNTY	21,721	23,667	27,014
Cass twp.	2,443	3,063	4,044
Dugger town	1,062	1,204	1,406
Curry twp.	3,959	3,872	4,150
Farmersburg town	1,027	1,024	1,005
Shelburn town[71]	1,299	1,412	1,606
Fairbank twp.	879	804	1,012
Gill twp.	1,328	1,513	1,772
Merom town	352	374	499
Haddon twp.	2,176	2,416	2,802
Carlisle town	755	767	874
Hamilton twp.	6,884	7,313	7,258
Sullivan city[71]	4,979	5,423	5,077
Jackson twp.	2,040	2,192	2,773
Hymera town	1,015	1,069	1,298
Jefferson twp.	1,051	1,400	1,903
Turman twp.	961	1,094	1,300
SWITZERLAND COUNTY	7,092	7,599	8,167
Cotton twp.	879	931	1,034
Craig twp.	831	1,017	1,187
Jefferson twp.	2,532	2,542	2,441
Vevay town[72]	1,503	1,309	1,209
Pleasant twp.	982	1,046	1,183
Posey twp.	1,201	1,300	1,419
Patriot town	277	315	257
York twp.	667	763	903
TIPPECANOE COUNTY	89,122	74,473	51,020
Fairfield twp.	44,199	38,397	30,469
Lafayette city (pt.)[73]	40,337	35,568	28,798
Jackson twp.	639	662	669
Lauramie twp.	2,115	1,982	1,752
Clarks Hill town	654	493	381
Perry twp.	1,539	1,093	984
Randolph twp.	681	668	687
Sheffield twp.	1,863	1,442	1,308
Shelby twp.	1,308	1,102	1,131
Tippecanoe twp.	2,786	2,089	1,913
Battle Ground town	804	634	506
Union twp.	1,229	889	646
Wabash twp.	25,554	22,749	8,624
West Lafayette city[73]	12,680	11,873	6,270

County and minor civil division	1960	1950	1940
TIPPECANOE COUNTY—Con.			
Washington twp.	1,585	1,233	1,068
Wayne twp.	1,076	882	895
Wea twp.	4,548	1,285	874
Lafayette city (pt.)[73]	1,993	...	...
TIPTON COUNTY	15,856	15,566	15,135
Cicero twp.	7,952	7,885	7,377
Tipton city[74]	5,604	5,633	5,101
Jefferson twp.	1,539	1,605	1,478
Kempton town	480	438	403
Liberty twp.	1,762	1,519	1,540
Sharpsville town[74]	663	508	518
Madison twp.	1,717	1,834	1,807
Prairie twp.	997	1,072	1,144
Wildcat twp.	1,889	1,651	1,789
Windfall City town	1,135	963	835
UNION COUNTY	6,457	6,412	6,017
Brownsville twp.	862	857	831
Center twp.	2,772	2,748	2,368
Liberty town	1,745	1,730	1,496
Harmony twp.	442	443	432
Harrison twp.	531	600	638
Liberty twp.	551	520	560
Union twp.	1,299	1,244	1,188
West College Corner town	613	513	454
VANDERBURGH COUNTY	165,794	160,422	130,783
Armstrong twp.	1,490	1,197	1,058
Center twp.	17,555	8,866	5,809
Evansville city (pt.)[75]	10,847	...	...
German twp.	4,816	3,583	2,160
Knight twp.	57,007	42,399	23,018
Evansville city (pt.)[75]	55,556	34,015	10,569
Perry twp.	18,108	13,160	10,258
Evansville city (pt.)[75]	12,505	6,654	2,292
Pigeon twp.	62,683	88,035	85,837
Evansville city (pt.)[75]	62,635	87,967	84,201
Scott twp.	3,562	2,542	1,955
Union twp.	573	640	688
VERMILLION COUNTY	17,683	19,723	21,787
Clinton twp.	9,843	11,010	12,345
Clinton city[76]	5,843	6,462	7,092
Fairview Park town	1,039	902	1,074
Universal town	424	479	603
Eugene twp.	1,934	2,191	2,220
Cayuga town	904	1,022	1,126
Helt twp.	3,130	3,688	3,842
Dana town	811	854	845
Highland twp.	1,658	1,599	1,627
Perrysville town	497	462	451
Vermillion twp.	1,118	1,235	1,753
Newport town	627	660	795
VIGO COUNTY	108,458	105,160	99,709
Fayette twp.	2,451	2,399	2,933
Harrison twp.	71,320	75,052	71,855
Terre Haute city (pt.)[77]	71,320	64,195	62,689
Honey Creek twp.	7,704	4,399	2,836
Terre Haute city (pt.)	1,167	12	4
Linton twp.	1,237	1,176	1,085
Lost Creek twp.	4,475	3,383	2,728
Seelyville town	1,114	898	807
Terre Haute city (pt.)	13	7	...
Nevins twp.	2,068	1,942	2,138
Otter Creek twp.	5,387	3,513	3,201
Pierson twp.	1,096	1,030	1,200
Prairie Creek twp.	1,062	1,061	1,214
Prairieton twp.	795	719	618
Riley twp.	1,571	1,316	1,222
Riley town	248	251	287
Sugar Creek twp.	9,292	9,170	8,679
West Terre Haute city[77]	3,006	3,357	3,729
WABASH COUNTY	32,605	29,047	26,601
Chester twp.	7,214	6,496	5,440
North Manchester town[78]	4,377	3,977	3,170
Lagro twp.	2,853	2,863	2,815
Lagro town	763	545	542
Liberty twp.	1,864	1,578	1,497
La Fontaine town	779	627	554
Noble twp.	15,654	13,401	12,357
Wabash city[78]	12,621	10,621	9,653
Paw Paw twp.	1,541	1,473	1,436
Roann town[78]	478	492	429
Pleasant twp.	1,925	1,814	1,697
Waltz twp.	1,554	1,422	1,359
WARREN COUNTY	8,545	8,535	9,055
Adams twp.	712	780	778
Pine Village town	309	311	303
Jordan twp.	493	544	600
Kent twp.	398	372	435
State Line City town	171	152	157

Table 7.—POPULATION OF COUNTIES, BY MINOR CIVIL DIVISIONS: 1940 TO 1960—Con.

["U" denotes an unincorporated place. For changes in boundaries, etc., between 1940 and 1950, see table 6 for this State in *U.S. Census of Population: 1950*, Vol. I or II. Total population of a place located in 2 or more minor civil divisions appears in table 8]

County and minor civil division	1960	1950	1940
WARREN COUNTY--Con.			
Liberty twp	912	935	1,057
Medina twp	445	479	473
Mound twp	350	317	347
Pike twp	1,047	931	898
West Lebanon town	720	642	581
Pine twp	578	569	641
Prairie twp	583	667	742
Steuben twp	617	626	709
Warren twp	746	759	852
Washington twp	1,664	1,556	1,523
Williamsport town[79]	1,353	1,241	1,222
WARRICK COUNTY	23,577	21,527	19,435
Anderson twp	867	1,077	928
Boon twp	7,813	7,831	7,230
Boonville city[80]	4,801	5,092	4,526
Campbell twp	1,459	1,324	1,087
Greer twp	1,647	1,467	1,287
Elberfeld town[80]	485	499	520
Hart twp	1,247	1,426	1,513
Lynnville town	409	404	371
Lane twp	215	267	337
Ohio twp	7,718	5,410	4,231
Chandler town[80]	1,784	...	...
Newburgh town	1,450	1,324	1,374
Owen twp	461	482	623
Pigeon twp	821	832	952
Skelton twp	1,329	1,411	1,247
Tennyson town	312	409	293
WASHINGTON COUNTY	17,819	16,520	17,008
Brown twp	1,295	1,333	1,324
Campbellsburg town	612	637	608
Saltillo town	121	122	125
Franklin twp	1,049	1,066	962
Gibson twp	1,001	971	1,033
Little York town	180	146	132
Howard twp	707	855	815
Jackson twp	588	613	663
Jefferson twp	698	684	932
Madison twp	516	575	660
Livonia town	150	185	192
Monroe twp	457	392	725
Pierce twp	1,354	1,247	1,196
New Pekin town (pt.)[81]	470	429	341
Polk twp	1,362	1,177	1,236
New Pekin town (pt.)	191	114	93
WASHINGTON COUNTY--Con.			
Posey twp	1,109	1,149	1,205
Fredericksburg town	207	211	205
Hardinsburg town	218	247	275
Vernon twp	637	688	644
Washington twp	7,046	5,770	5,613
Salem city[81]	4,546	3,271	3,194
WAYNE COUNTY	74,039	68,566	59,229
Abington twp	653	577	600
Boston twp	924	937	770
Boston town	240	257	182
Richmond city (pt.)	...	6	...
Center twp	4,711	2,774	2,403
Centerville town[82]	2,378	1,386	1,162
Clay twp	1,012	919	875
Greensfork town[82]	474	413	413
Dalton twp	513	479	452
Franklin twp	1,116	1,065	1,037
Whitewater town	102	104	114
Green twp	1,131	1,095	995
Harrison twp	367	332	355
Jackson twp	5,151	4,921	4,226
Cambridge City town[82]	2,569	2,559	2,207
Dublin town[82]	1,021	993	751
East Germantown town	367	389	305
Mount Auburn town	144	164	145
Jefferson twp	3,195	2,921	2,798
Hagerstown town[82]	1,730	1,694	1,638
New Garden twp	1,562	1,221	1,120
Fountain City town[82]	833	588	491
Perry twp	753	781	704
Economy town	280	285	251
Washington twp	1,488	1,588	1,425
Milton town	700	752	646
Wayne twp	50,819	48,380	40,926
Richmond city (pt.)[82]	44,149	39,533	35,147
Spring Grove town	471	333	237
Webster twp	644	576	543
WELLS COUNTY	21,220	19,564	19,099
Chester twp	1,102	1,182	1,314
Poneto town (pt.)	27	20	21
Harrison twp	8,416	7,562	7,061
Bluffton city (pt.)	6,050	5,861	5,276
Poneto town (pt.)	91	62	104
Vera Cruz town	176	143	142
Jackson twp	969	978	1,006
Jefferson twp	2,912	2,452	2,392
Ossian town[83]	1,108	761	784
WELLS COUNTY--Con.			
Lancaster twp	2,493	2,217	1,974
Bluffton city (pt.)	188	215	141
Liberty twp	1,262	1,317	1,375
Poneto town (pt.)	171	162	145
Nottingham twp	1,312	1,303	1,399
Rock Creek twp	1,321	1,236	1,304
Markle town (pt.)[83]	71	68	51
Uniondale town (pt.)	268	243	259
Union twp	1,433	1,317	1,274
Markle town (pt.)[83]	14	...	...
Uniondale town (pt.)	43	50	42
WHITE COUNTY	19,709	18,042	17,037
Big Creek twp	1,004	913	959
Chalmers town	548	508	475
Cass twp	632	651	772
Honey Creek twp	1,173	1,080	1,077
Reynolds town	547	499	408
Jackson twp	693	721	694
Burnettsville town	452	457	436
Liberty twp	1,133	992	921
Lincoln twp	803	894	838
Monon twp	2,594	2,684	2,455
Monon town[84]	1,417	1,439	1,262
Prairie twp	2,155	1,872	1,812
Brookston town[84]	1,202	1,014	826
Princeton twp	1,675	1,607	1,746
Wolcott town[84]	877	778	736
Round Grove twp	418	446	494
Union twp	6,740	5,510	4,523
Monticello city[84]	4,035	3,467	3,153
West Point twp	689	672	746
WHITLEY COUNTY	20,954	18,828	17,001
Cleveland twp	2,779	2,587	2,424
South Whitley town[85]	1,325	1,299	1,118
Columbia twp	6,305	5,870	5,412
Columbia City[85]	4,803	4,745	4,219
Etna-Troy twp.[85]	1,176	...	...
Jefferson twp	1,260	1,140	1,118
Richland twp	1,365	1,273	1,241
Larwill town	994	316	319
Smith twp	3,500	2,944	2,387
Churubusco town	1,284	1,232	1,122
Thorncreek twp	2,288	1,896	1,377
Tri Lakes (U)	1,089	...	...
Union twp	1,156	1,025	990
Washington twp	1,125	1,048	1,058

[1] ADAMS.--Berne town changed to city since 1950. Parts of Monroe and Wabash townships annexed to Berne city. Parts of Monroe and Washington townships annexed to Monroe town. Parts of Washington township annexed to Decatur city.

[2] ALLEN.--Parts of Adams, Pleasant, St. Joseph, Washington, and Wayne townships annexed to Fort Wayne city. Part of Adams township annexed to New Haven town. Part of Cedar Creek township annexed to Grabill town. Part of Monroe township annexed to Monroeville town. Part of Maumee township annexed to Woodburn city. Woodburn city changed from Shirley since 1950. Fort Wayne returned in Wayne township only in 1950.

[3] BARTHOLOMEW.--Part of Columbus township annexed to Columbus city.

[4] BENTON.--Part of Bolivar township annexed to Otterbein town.

[5] BLACKFORD.--Parts of Jackson township annexed to Dunkirk city. Parts of Licking township annexed to Hartford City.

[6] BOONE.--Parts of Center township annexed to Lebanon city. Part of Eagle township annexed to Zionsville town. Part of Jackson township annexed to Jamestown town. Part of Sugar Creek township annexed to Thorntown town.

[7] CARROLL.--Part of Deer Creek township annexed to Delphi city. Part of Monroe township annexed to Flora town.

[8] CASS.--Parts of Eel and Noble townships annexed to Logansport city and part of Logansport city detached and area reverted to Eel township. Part of Jackson township annexed to Galveston town and part of Galveston town detached and area reverted to Jackson township.

[9] CLARK.--Part of Charlestown township annexed to Charlestown city. Charlestown town changed to city since 1950. Parts of Jeffersonville township annexed to Clarksville town and Jeffersonville city. Part of Silver Creek township annexed to Sellersburg town.

[10] CLAY.--Part of Brazil township annexed to Brazil city.

[11] CLINTON.--Part of Center township annexed to Frankfort city. Part of Kirklin township annexed to Kirklin town.

[12] DAVIESS.--Part of Barr township annexed to Montgomery town. Parts of Washington township annexed to Washington city.

[13] DEARBORN.--Parts of Lawrenceburg township annexed to Greendale town and Lawrenceburg city.

[14] DECATUR.--Part of Washington township annexed to Greensburg city.

[15] DE KALB.--Part of Waterloo town detached and area reverted to Grant township. Part of Keyser township annexed to Garrett city. Part of Union township annexed to Auburn city. Part of Wilmington township annexed to Butler city and part of Butler city detached and area reverted to Wilmington township. Butler town changed to city since 1950.

[16] DELAWARE.--Part of Center township annexed to Muncie city. Part of Delaware township annexed to Albany town. Part of Washington township annexed to Gaston town.

[17] DUBOIS.--Part of Bainbridge township annexed to Jasper city. Part of Cass township annexed to Holland town. Part of Patoka township annexed to Huntingburg city.

[18] ELKHART.--Parts of Baugo, Cleveland, Concord, and Osolo townships, annexed to Elkhart city. Part of Clinton township annexed to Millersburg town. Part of Elkhart township annexed to Goshen city.

[19] FAYETTE.--Part of Harrison and Connersville townships annexed to Connersville city.

[20] FLOYD.--Part of Georgetown township annexed to Georgetown town. Part of Greenville township annexed to Greenville town. Part of New Albany township annexed to New Albany city.

[21] FOUNTAIN.--Parts of Logan township annexed to Attica city. Part of Troy township annexed to Covington city.

[22] FRANKLIN.--Part of Laurel township annexed to Laurel town.

[23] FULTON.--Part of Rochester township annexed to Rochester city.

[24] GIBSON.--Mackey town incorporated from part of Barton township. Parts of Columbia township annexed to Oakland City town and part of Oakland City town detached and area reverted to Columbia township. Part of Johnson township annexed to Haubstadt town. Part of Montgomery township annexed to Owensville town. Parts of Patoka township annexed to Princeton city.

[25] GRANT.--Parts of Washington, Pleasant, Franklin, and Center townships annexed to Marion city. Part of Fairmount town detached and area reverted to Fairmount township. Sweetser town incorporated from part of Franklin and Pleasant townships. Part of Jefferson township annexed to Upland town. Part of Mill township annexed to Gas City. Part of Sims township annexed to Swayzee town.

[26] GREENE.--Part of Richland township annexed to Bloomfield town.

[27] HAMILTON.--Part of Adams township annexed to Sheridan town. Part of Clay township annexed to Carmel town. Part of Delaware township, including part of Carmel town, annexed to Clay township and Fishers Station town. Part of Noblesville township annexed to Noblesville city. Part of Washington township annexed to Westfield town.

[28] HANCOCK.--Part of Center township annexed to Greenfield city. Part of Sugar Creek township annexed to New Palestine town. Part of Vernon township annexed to Fortville town.

[29] HARRISON.--Part of Franklin township annexed to Lanesville town. Part of Harrison township annexed to Corydon town. Part of Morgan township annexed to Palmyra town.

[30] HENDRICKS.--Part of Center township annexed to Danville town. Part of Franklin township annexed to Stilesville town. Part of Guilford township annexed to Plainfield town. Part of Liberty township annexed to Clayton town. Part of Lincoln township annexed to Brownsburg town. Part of Union township annexed to Lizton town.

[31] HENRY.--Part of Henry township annexed to New Castle city. Part of Jefferson township annexed to Sulphur Springs town. Part of Prairie township annexed to Mount Summit town. Part of Wayne township annexed to Knightstown town.

[32] HOWARD.--Parts of Center township annexed to Kokomo city.

[33] HUNTINGTON.--Part of Huntington township annexed to Huntington city. Part of Salamonie township annexed to Warren town.

[34] JACKSON.--Part of Brownstown township annexed to Brownstown town. Parts of Jackson and Redding townships annexed to Seymour city.

[35] JASPER.--Part of Marion township annexed to Rensselaer city.

[36] JAY.--Bearcreek township changed from Bear Creek township since 1950. Parts of Richland township annexed to Dunkirk city and Redkey town. Part of Wayne township annexed to Portland city.

[37] JEFFERSON.--Madison city and North Madison town consolidated and designated as Madison city. Part of Madison township annexed to Madison city.

[38] JENNINGS.--Part of Center township annexed to North Vernon city and part of North Vernon city detached and area reverted to Center township.

[39] JOHNSON.--Part of Blue River township annexed to Edinburg town and part of Edinburg town detached and area reverted to Blue River township. Parts of Franklin and Needham townships annexed to Franklin city. Princes Lakes town incorporated from part of Nineveh township. Parts of Pleasant township annexed to Greenwood town and Whiteland town. New Whiteland town incorporated from part of Pleasant township. Parts of White River and Union townships annexed to Bargersville town.

Table 7.—POPULATION OF COUNTIES, BY MINOR CIVIL DIVISIONS: 1940 TO 1960—Con.

[40] KNOX.--Edwardsport town incorporated from part of Vigo township. Part of Vincennes township annexed to Vincennes city. Bruceville town incorporated from part of Washington township.

[41] KOSCIUSKO.--Part of Clay township annexed to Claypool town. Part of Jefferson township annexed to Nappanee city. Part of Washington township annexed to Pierceton town. Parts of Wayne township annexed to Warsaw city and Winona Lake town.

[42] LAKE.--Part of East Gary town detached and area reverted to Calumet township. Part of Calumet township annexed to Gary city. Parts of Cedar Creek and West Creek townships annexed to Lowell town. Parts of Ross and Center townships annexed to Crown Point city. Parts of Hobart township annexed to Hobart city and New Chicago town.

[43] LA PORTE.--Parts of Center, Pleasant, and Scipio townships annexed to La Porte city. Part of Coolspring township annexed to Michigan City. Part of Michigan township annexed to Long Beach town. Pottawattamie Park town incorporated from part of Michigan township. Lakeland town in Michigan township disincorporated and area annexed to Michigan City. Parts of New Durham township annexed to Westville town. Kingsford Heights town incorporated from part of Union township.

[44] LAWRENCE.--Parts of Shawswick township annexed to Bedford city and Oolitic town.

[45] MADISON.--Parts of Anderson and Richland townships annexed to Anderson city. Parts of Anderson township annexed to Edgewood town. River Forest town incorporated from part of Anderson township. Parts of Duck Creek and Pipe Creek townships annexed to Elwood city. Parts of Fall Creek township annexed to Pendleton town. Parts of Monroe township including Aladdin town annexed to Alexandria city and part of Alexandria city detached and area reverted to Monroe township. Part of Stony Creek township annexed to Lapel town. Parts of Union township annexed to Chesterfield town. Part of Summitville town detached and area reverted to Van Buren township.

[46] MARION.--Parts of Center, Decatur, Lawrence, Perry, Pike, Warren, Washington, and Wayne townships annexed to Indianapolis city. Parts of Lawrence township annexed to Castleton and Lawrence towns. Parts of Perry township annexed to Beech Grove City, Homecroft, and Southport towns. Cumberland town incorporated from part of Warren township. Parts of Washington township annexed to Williams Creek town. Parts of Wayne township annexed to Speedway town.

[47] MARSHALL.--Part of Bourbon township annexed to Bourbon town. Part of Center township annexed to Plymouth city. Part of German township annexed to Bremen town and part of Bremen town detached and area reverted to German township. Part of North township annexed to La Paz town. Part of Walnut township annexed to Argos town.

[48] MIAMI.--Part of Peru and Washington townships annexed to Peru city and part of Peru city detached and area reverted to Peru township.

[49] MONROE.--Parts of Bloomington and Perry township annexed to Bloomington city.

[50] MONTGOMERY.--Parts of Brown, Scott, and Union townships annexed to New Market town. Part of Franklin township annexed to Darlington town. Part of Union township annexed to Crawfordsville city. Part of Wayne township annexed to Waynetown town.

[51] MORGAN.--Part of Brown township annexed to Mooresville town. Bethany town incorporated from part of Clay township. Part of Jackson township annexed to Morgantown town. Part of Washington township annexed to Martinsville city.

[52] NEWTON.--Part of Beaver township annexed to Morocco town. Part of Grant township annexed to Goodland town. Part of Jefferson township annexed to Kentland town.

[53] NOBLE.--Part of Albion township annexed to Albion town. Part of Allen township annexed to Avilla town. Part of Perry township annexed to Ligonier city. Part of Wayne township annexed to Kendallville city.

[54] ORANGE.--Part of Orleans township annexed to Orleans town and part of Orleans town detached and area reverted to Orleans township. Part of Paoli township annexed to Paoli town.

[55] OWEN.--Part of Washington township annexed to Spencer town.

[56] PARKE.--Part of Adams township annexed to Rockville town. Part of Reserve township annexed to Montezuma town.

[57] PERRY.--Part of Troy township annexed to Tell City.

[58] PIKE.--Part of Washington township annexed to Petersburg city.

[59] PORTER.--Part of Boone township annexed to Hebron town. Part of Center township annexed to Valparaiso city. Town of Pines town incorporated from part of Pine township. Part of Pleasant township annexed to Kouts town. Portage town incorporated from part of Portage township. Part of Westchester township annexed to Chesterton town and Dune Acres town.

[60] POSEY.--Part of Robb township annexed to Poseyville town. Part of Harmony township annexed to New Harmony town.

[61] PULASKI.--Part of Monroe township annexed to Winamac town. Part of Salem township annexed to Francesville town. Part of Tippecanoe township annexed to Monterey town.

[62] PUTNAM.--Part of Franklin township annexed to Roachdale town. Part of Greencastle township annexed to Greencastle city.

[63] RANDOLPH.--Part of Monroe township annexed to Farmland town. Union township organized from Nettle Creek and West River townships. Part of Ward township annexed to Saratoga town. Part of Washington township annexed to Lynn town. Part of Wayne township annexed to Union City and part of Union City detached and area reverted to Wayne township. Part of White River township annexed to Winchester city.

[64] RIPLEY.--Part of Adams township annexed to Batesville city. Napoleon town incorporated from part of Jackson township. Part of Washington township annexed to Milan town.

[65] RUSH.--Parts of Rushville township annexed to Rushville city.

[66] ST. JOSEPH.--Part of Center, Clay, German, and Portage townships annexed to South Bend city. Part of Liberty township annexed to North Liberty town. Part of Olive township annexed to New Carlisle town. Part of Penn township annexed to Mishawaka city and Osceola town.

[67] SCOTT.--Part of Vienna township annexed to Scottsburg town.

[68] SHELBY.--Parts of Addison township annexed to Shelbyville city.

[69] STARKE.--Knox town changed to city since 1950. Part of Wayne township annexed to North Judson town.

[70] STEUBEN.--Part of Pleasant township annexed to Angola city.

[71] SULLIVAN.--Part of Shelburn town detached and area reverted to Curry township. Part of Hamilton township annexed to Sullivan city.

[72] SWITZERLAND.--Part of Jefferson township annexed to Vevay town.

[73] TIPPECANOE.--Parts of Fairfield and Wea townships annexed to Lafayette city and part of Lafayette city detached and area reverted to Fairfield township. Part of Wabash township annexed to West Lafayette city.

[74] TIPTON.--Part of Cicero township annexed to Tipton city. Part of Liberty township annexed to Sharpsville town.

[75] VANDERBURGH.--Parts of Center, Knight, Perry, and Pigeon townships annexed to Evansville city.

[76] VERMILLION.--Part of Clinton township annexed to Clinton city.

[77] VIGO.--Remainder of Harrison township annexed to Terre Haute city. Part of West Terre Haute city detached and area reverted to Sugar Creek township.

[78] WABASH.--Part of Chester township annexed to North Manchester town. Part of Noble township annexed to Wabash city and part of Wabash city detached and area reverted to Noble township. Part of Paw Paw township annexed to Roann town.

[79] WARREN.--Part of Washington township annexed to Williamsport town.

[80] WARRICK.--Part of Boon township annexed to Boonville city. Part of Greer township annexed to Elberfeld town. Chandler town incorporated from part of Ohio township.

[81] WASHINGTON.--Part of Pierce township annexed to New Pekin town. Part of Washington township annexed to Salem city.

[82] WAYNE.--Part of Center township annexed to Centerville town. Part of Clay township annexed to Greensfork town. Part of Jackson township annexed to Dublin town and Cambridge City town. Part of Jefferson township annexed to Hagerstown town. Part of New Garden township annexed to Fountain City town. Part of Wayne township annexed to Richmond city.

[83] WELLS.--Part of Jefferson township annexed to Ossian town. Parts of Rock Creek and Union townships annexed to Markle town.

[84] WHITE.--Part of Monon township annexed to Monon town. Part of Prairie township annexed to Brookston town. Part of Princeton township annexed to Wolcott town. Part of Union township annexed to Monticello city.

[85] WHITLEY.--Part of Cleveland township annexed to South Whitley town. Part of Columbia township annexed to Columbia City. Etna-Troy township organized from Etna and Troy townships.

Table 8.—POPULATION OF ALL INCORPORATED PLACES AND OF UNINCORPORATED PLACES OF 1,000 OR MORE: 1940 TO 1960

["U" denotes an unincorporated place. Asterisk (*) denotes an incorporated place under 2,500 located in an urbanized area]

Place	County	1960	1950	1940
Advance	Boone	463	413	365
Akron	Fulton	958	946	990
Alamo	Montgomery	144	163	155
Albany	Delaware	2,132	1,846	1,623
Albion	Noble	1,325	1,341	1,234
Alexandria	Madison	5,582	5,147	4,801
Alfordsville	Daviess	121	101	106
Alton	Crawford	57	71	78
Altona	De Kalb	313	344	340
Ambia	Benton	351	356	603
Amboy	Miami	446	414	450
Amo	Hendricks	437	354	288
Anderson	Madison	49,061	46,820	41,572
Anderson East Side (U)	Madison	3,778	...	...
Andrews	Huntington	1,132	1,083	954
Angola	Steuben	4,746	5,081	3,141
Arcadia	Hamilton	1,271	1,073	968
Argos	Marshall	1,339	1,284	1,190
Ashley	De Kalb, Steuben	721	680	675
Atlanta	Hamilton	602	613	479
Attica	Fountain	4,341	3,862	3,760
Auburn	De Kalb	6,350	5,879	5,415
Aurora	Dearborn	4,119	4,780	4,828
Austin (U)	Scott	3,838	2,906	...
Avilla	Noble	919	669	534
Bainbridge	Putnam	603	455	414
Bargersville	Johnson	586	413	297
Batesville	Ripley	3,349	3,194	3,065
Battle Ground	Tippecanoe	804	634	506
Bedford	Lawrence	13,024	12,562	12,514
Beech Grove	Marion	10,973	5,685	3,907
Berne	Adams	2,644	2,277	2,075
Bethany	Morgan	119	...	...
Beverly Shores	Porter	773	488	...
Bicknell	Knox	3,878	4,572	5,110
Birdseye	Dubois	366	354	370
Bloomfield	Greene	2,224	2,086	2,270
Bloomingdale	Parke	455	434	432
Bloomington	Monroe	31,357	28,163	20,870
Blountsville	Henry	218	229	169
Bluffside (U)	La Porte	1,372	...	...
Bluffton	Wells	6,238	6,076	5,417
Boonville	Warrick	4,801	5,092	4,526
Boston	Wayne	240	257	182
Boswell	Benton	957	963	877
Bourbon	Marshall	1,522	1,404	1,145
Bowling Green	Clay	229	235	219
Brazil	Clay	8,853	8,434	8,126
Bremen	Marshall	3,062	2,664	2,179
Bristol	Elkhart	991	738	694
Broadview (U)	Monroe	1,865	1,630	...
Bronson	Randolph	868	247	253
Brook	Newton	845	915	888
Brooklyn	Morgan	866	592	485
Brooksburg	Jefferson	129	132	100
Brookston	White	1,202	1,014	826
Brookville	Franklin	2,596	2,538	2,194
Brownsburg	Hendricks	4,478	1,578	1,136
Brownstown	Jackson	Δ2,140	1,998	1,860
Bruceville	Knox	623	...	...
Bryant	Jay	316	339	332
Bunker Hill	Miami	1,049	659	561
Burket	Kosciusko	259	217	216
Burnettsville	White	452	457	436
Butler	De Kalb	2,176	1,914	1,794
Cadiz	Henry	198	222	182
Cambridge City	Wayne	2,569	2,559	2,207

ΔThe revised population total for Brownstown is 2,158. The figure in the table excludes population for an area misclassified as outside rather than inside, the town limits. This error was discovered too late for correction in the detailed distributions.

Table 8.—POPULATION OF ALL INCORPORATED PLACES AND OF UNINCORPORATED PLACES OF 1,000 OR MORE: 1940 TO 1960—Con.

["U" denotes an unincorporated place. Asterisk (*) denotes an incorporated place under 2,500 located in an urbanized area]

Place	County	1960	1950	1940
Camden	Carroll	601	600	590
Campbellsburg	Washington	612	637	608
Cannelburg	Daviess	124	128	145
Cannelton	Perry	1,829	2,027	2,240
Carbon	Clay	409	480	510
Carlisle	Sullivan	755	767	874
Carmel	Hamilton	1,442	1,009	771
Carthage	Rush	1,043	1,065	937
Castleton	Marion	267	268	232
Cayuga	Vermillion	904	1,022	1,126
Cedar Grove	Franklin	232	193	204
Cedar Lake (U)	Lake	5,766	3,907	...
Center Point	Clay	268	297	332
Centerville	Wayne	2,378	1,386	1,162
Chalmers	White	548	508	475
Chandler	Warrick	1,784	...	...
Charlestown	Clark	5,726	4,785	939
Chesterfield	Madison	2,588	1,086	581
Chesterton	Porter	4,335	3,175	2,470
Chrisney	Spencer	380	439	437
Churubusco	Whitley	1,284	1,232	1,122
Cicero	Hamilton	1,284	1,021	943
Clarks Hill	Tippecanoe	654	493	381
Clarksville	Clark	8,088	5,905	2,386
Clay City	Clay	950	1,068	1,117
Claypool	Kosciusko	452	416	423
Clayton	Hendricks	653	598	558
Clear Lake	Steuben	147	151	65
Clermont	Marion	1,058	824	465
Clifford	Bartholomew	241	232	188
Clinton	Vermillion	5,843	6,462	7,092
Cloverdale	Putnam	741	649	657
Coatesville	Hendricks	497	444	377
Colfax	Clinton	725	725	717
Columbia City	Whitley	4,803	4,745	4,219
Columbus	Bartholomew	20,778	18,370	11,738
Connersville	Fayette	17,698	15,550	12,898
Converse	Miami	1,044	979	943
Corunna	De Kalb	361	338	278
Corydon	Harrison	2,701	1,944	1,865
Covington	Fountain	2,759	2,235	2,096
Crandall	Harrison	166	149	146
Crawfordsville	Montgomery	14,231	12,851	11,089
Crestlawn (U)	Madison	2,194	...	...
Cromwell	Noble	451	449	399
Crothersville	Jackson	1,449	1,276	1,169
Crown Point	Lake	8,443	5,839	4,643
Crows Nest*	Marion	122	86	112
Culver	Marshall	1,558	1,563	1,605
Cumberland	Marion	872	...	...
Cynthiana	Posey	663	591	535
Dale	Spencer	900	850	763
Daleville (U)	Delaware	1,548	...	...
Dana	Vermillion	811	854	845
Danville	Hendricks	3,287	2,802	2,093
Darlington	Montgomery	668	711	683
Decatur	Adams	8,327	7,271	5,861
Decker	Knox	317	386	466
Delphi	Carroll	2,517	2,530	2,213
Denver	Miami	565	528	483
Dillsboro	Dearborn	745	681	558
Dublin	Wayne	1,021	993	751
Dugger	Sullivan	1,062	1,204	1,406
Dune Acres	Porter	238	86	46
Dunkirk	Blackford, Jay	3,117	3,048	2,942
Dunlap (U)	Elkhart	1,935	1,154	...
Dunreith	Henry	236	196	187
Dyer	Lake	3,993	1,556	976
Earl Park	Benton	551	488	507
East Chicago	Lake	57,669	54,263	54,637
East Columbus (U)	Bartholomew	1,912	...	...
East Gary	Lake	9,309	5,635	3,401
East Germantown	Wayne	367	389	305
Eaton	Delaware	1,529	1,598	1,453
Economy	Wayne	280	285	251
Edgewood	Madison	2,119	796	229
Edinburg	Bartholomew, Johnson	3,664	3,283	2,466
Edwardsport	Knox	533	...	...
Elberfeld	Warrick	485	499	520
Elizabeth	Harrison	214	211	209
Elizabethtown	Bartholomew	417	323	319
Elkhart	Elkhart	40,274	35,646	33,434
Ellettsville	Monroe	1,222	855	863
Elmhurst (U)	Allen	1,046	...	...
Elnora	Daviess	824	849	799
Elwood	Madison	11,793	11,362	10,913
Englewood (U)	Lawrence	1,232	1,091	...
English	Crawford	698	839	757
Etna Green	Kosciusko	483	444	423
Evansville	Vanderburgh	141,543	128,636	97,062
Fairmount	Grant	3,080	2,646	2,382
Fairview Park	Vermillion	1,039	902	1,074
Farmersburg	Sullivan	1,027	1,024	1,005
Farmland	Randolph	1,102	943	914
Ferdinand	Dubois	1,427	1,252	990
Fishers Station	Hamilton	344	219	164
Flora	Carroll	1,742	1,657	1,468
Fort Branch	Gibson	1,983	1,944	1,552
Fortville	Hancock	2,209	1,786	1,463
Fort Wayne	Allen	161,776	133,607	118,410
Fountain City	Wayne	833	588	491
Fowler	Benton	2,491	2,117	1,903
Fowlerton	Grant	297	292	255
Francesville	Pulaski	1,002	856	804
Francisco	Gibson	565	606	611
Frankfort	Clinton	15,302	15,028	13,706
Franklin	Johnson	9,453	7,316	6,264
Frankton	Madison	1,445	1,047	824
Fredericksburg	Washington	207	211	205
Fremont	Steuben	937	947	855
French Lick	Orange	1,954	1,946	2,042
Fulton	Fulton	410	366	373
Galveston	Cass	1,111	905	735
Garrett	De Kalb	4,364	4,291	4,285
Gary	Lake	178,320	133,911	111,719
Gas City	Grant	4,469	3,787	3,488
Gaston	Delaware	801	729	677
Geneva	Adams	1,053	999	966
Gentryville	Spencer	297	234	258
Georgetown	Floyd	643	449	377
Gimco City	Madison	9	13	22
Glenwood	Fayette, Rush	382	412	338
Goodland	Newton	1,202	1,218	1,097
Goshen	Elkhart	13,718	13,003	11,375
Gosport	Owen	646	672	729
Grabill	Allen	495	370	288
Grandview	Spencer	599	664	607
Greencastle	Putnam	8,506	6,888	4,872
Greendale	Dearborn	2,861	2,018	1,548
Greenfield	Hancock	9,049	6,159	4,821
Greensboro	Henry	232	241	222
Greensburg	Decatur	6,605	6,619	6,065
Greensfork	Wayne	474	413	413
Greentown	Howard	1,266	1,160	1,060
Greenville	Floyd	453	298	285
Greenwood	Johnson	7,169	3,066	2,499
Griffin	Posey	212	249	386
Griffith	Lake	9,483	4,470	2,116
Hagerstown	Wayne	1,730	1,694	1,638
Hamilton	Steuben	380	376	392
Hamlet	Starke	688	659	519
Hammond	Lake	111,698	87,594	70,184
Hanover	Jefferson	1,170	1,060	406
Hardinsburg	Washington	218	247	275
Hartford City	Blackford	8,053	7,253	6,946
Hartsville	Bartholomew	399	340	318
Haubstadt	Gibson	1,029	894	762
Hazleton	Gibson	507	498	516
Hebron	Porter	1,401	1,010	949
Highland	Lake	16,284	5,878	2,723
Highwoods*	Marion	23	40	21
Hillsboro	Fountain	517	526	516
Hobart	Lake	18,680	10,244	7,166
Holland	Dubois	661	501	380
Home Corner (U)	Grant	2,636	3,950	...
Homecroft*	Marion	959	659	...
Hope	Bartholomew	1,489	1,215	1,046
Hudson	Steuben	428	420	437
Huntingburg	Dubois	4,146	4,056	3,816
Huntington	Huntington	16,185	15,079	13,903
Hymera	Sullivan	1,015	1,069	1,298
Independence Hill (U)	Lake	1,824	...	...
Indianapolis	Marion	476,258	427,173	386,972
Indian Village*	St. Joseph	82	57	...
Ingalls	Madison	873	666	442
Jamestown	Boone	827	718	583
Jasonville	Greene	2,436	2,937	3,418
Jasper	Dubois	6,737	5,215	5,041
Jeffersonville	Clark	19,522	14,685	11,493
Jonesboro	Grant	2,260	1,973	1,791
Jonesville	Bartholomew	196	225	181
Judson	Parke	80	96	124
Kempton	Tipton	480	438	403
Kendallville	Noble	6,765	6,119	5,431
Kennard	Henry	466	485	522
Kentland	Newton	1,783	1,633	1,608
Kewanna	Fulton	683	680	701
Kingman	Fountain	461	509	549
Kingsbury	La Porte	281	281	...
Kingsford Heights	La Porte	1,276	...	...
Kirklin	Clinton	767	734	712
Knightstown	Henry	2,496	2,486	2,323
Knightsville	Clay	722	678	677
Knox	Starke	3,458	3,034	2,165

Table 8.—POPULATION OF ALL INCORPORATED PLACES AND OF UNINCORPORATED PLACES OF 1,000 OR MORE: 1940 TO 1960—Con.

["U" denotes an unincorporated place. Asterisk (*) denotes an incorporated place under 2,500 located in an urbanized area]

Place	County	1960	1950	1940
Kokomo	Howard	47,197	38,672	33,795
Kouts	Porter	1,007	718	732
Laconia	Harrison	75	82	83
La Crosse	La Porte	632	618	574
Ladoga	Montgomery	974	912	936
Lafayette	Tippecanoe	42,330	35,568	28,798
La Fontaine	Wabash	779	627	554
Lagrange	Lagrange	1,990	1,892	1,814
Lagro	Wabash	763	545	542
Lakeville	St. Joseph	757	736	567
Lanesville	Harrison	346	314	267
La Paz	Marshall	545	512	429
Lapel	Madison	1,772	1,389	1,146
La Porte	La Porte	21,157	17,882	16,180
Larwill	Whitley	994	316	319
Laurel	Franklin	848	680	533
Lawrence	Marion	10,103	1,951	1,087
Lawrenceburg	Dearborn	5,004	4,806	4,413
Leavenworth	Crawford	387	358	394
Lebanon	Boone	9,523	7,631	6,529
Leesburg	Kosciusko	427	428	389
Lewisville	Henry	592	591	531
Liberty	Union	1,745	1,730	1,496
Ligonier	Noble	2,595	2,375	2,178
Linden	Montgomery	619	590	580
Linton	Greene	5,736	5,973	6,263
Little York	Washington	180	146	132
Livonia	Washington	150	185	192
Lizton	Hendricks	366	276	200
Logansport	Cass	21,106	21,031	20,177
Long Beach	La Porte	2,007	1,103	455
Loogootee	Martin	2,858	2,424	2,325
Lowell	Lake	2,270	1,621	1,448
Lydick (U)	St. Joseph	1,217	1,175	...
Lynhurst*	Marion	183	160	128
Lynn	Randolph	1,260	1,149	1,014
Lynnville	Warrick	409	404	371
Lyons	Greene	651	695	794
Mackey	Gibson	98	...	...
Macy	Miami	328	288	275
Madison	Jefferson	Δ10,097	7,506	6,923
Marengo	Crawford	803	801	812
Marion	Grant	37,854	30,081	26,767
Markle	Huntington, Wells	789	733	671
Markleville	Madison	402	314	266
Marshall	Parke	360	326	321
Martinsville	Morgan	7,525	5,991	5,009
Matthews	Grant	627	501	468
Mauckport	Harrison	107	154	154
Medaryville	Pulaski	758	833	703
Medora	Jackson	716	627	722
Mellott	Fountain	312	266	302
Mentone	Kosciusko	813	798	731
Meridian Hills*	Marion	1,807	708	...
Merom	Sullivan	352	374	499
Michiana Shores	La Porte	229	107	...
Michigan City	La Porte	36,653	28,395	26,476
Michigantown	Clinton	513	443	417
Middlebury	Elkhart	917	839	722
Middletown	Henry	2,033	1,731	1,520
Milan	Ripley	1,174	1,014	1,000
Milford	Decatur	1,167	175	130
Milford	Kosciusko	197	952	901
Millersburg	Elkhart	489	437	384
Millhousen	Decatur	212	184	180
Milltown	Crawford, Harrison	793	760	760
Milton	Wayne	700	752	646
Mishawaka	St. Joseph	33,361	32,913	28,298
Mitchell	Lawrence	3,552	3,245	3,393
Modoc	Randolph	238	275	237
Monon	White	1,417	1,439	1,262
Monroe	Adams	499	428	405
Monroe City	Knox	505	453	518
Monroeville	Allen	1,294	1,150	994
Monterey	Pulaski	278	250	288
Montezuma	Parke	1,231	1,220	1,366
Montgomery	Daviess	446	538	510
Monticello	White	4,035	3,467	3,153
Montpelier	Blackford	1,954	1,826	1,800
Mooreland	Henry	477	497	496
Moores Hill	Dearborn	476	445	359
Mooresville	Morgan	3,856	2,264	1,979
Morgantown	Morgan	971	838	724
Morocco	Newton	1,341	1,141	1,151
Morristown	Shelby	704	679	665
Mount Auburn	Wayne	144	164	145
Mount Ayr	Newton	186	222	207
Mount Carmel	Franklin	142	134	120
Mount Etna	Huntington	192	171	139
Mount Summit	Henry	424	295	265
Mount Vernon	Posey	5,970	6,150	5,638
Mulberry	Clinton	1,062	950	...
Muncie	Delaware	68,603	58,479	49,720
Munster	Lake	10,313	4,753	1,751
Napoleon	Ripley	290	...	...
Nappanee	Elkhart, Kosciusko	3,895	3,393	3,028
Nashville	Brown	489	526	493
New Albany	Floyd	37,812	29,346	25,414
New Amsterdam	Harrison	43	76	86
Newberry	Greene	256	340	360
Newburgh	Warrick	1,450	1,324	1,374
New Carlisle	St. Joseph	1,376	983	747
New Castle	Henry	20,349	18,271	16,620
New Chicago*	Lake	2,312	921	466
New Harmony	Posey	1,121	1,360	1,390
New Haven	Allen	3,396	2,336	1,872
New Market	Montgomery	578	370	323
New Middletown	Harrison	132	153	115
New Palestine	Hancock	725	504	448
New Pekin	Washington	661	543	434
Newpoint	Decatur	319	322	328
Newport	Vermillion	627	660	795
New Providence	Clark	327	426	392
New Richmond	Montgomery	394	391	368
New Ross	Montgomery	332	336	355
Newtown	Fountain	321	287	293
New Whiteland	Johnson	3,488	...	...
Noblesville	Hamilton	7,664	6,567	5,575
North Crows Nest*	Marion	60	46	...
North Grove	Miami	127	126	96
North Judson	Starke	1,942	1,705	1,408
North Liberty	St. Joseph	1,241	1,165	978
North Manchester	Wabash	4,377	3,977	3,170
North Salem	Hendricks	626	544	511
North Vernon	Jennings	4,062	3,488	3,112
North Webster	Kosciusko	494	487	343
Oakland City	Gibson	3,016	3,539	3,068
Oaktown	Knox	798	763	793
Odon	Daviess	1,192	1,177	958
Ogden Dunes*	Porter	947	429	144
Oldenburg	Franklin	694	591	533
Onward	Cass	153	140	127
Oolitic	Lawrence	1,140	1,125	1,186
Orestes	Madison	507	482	412
Orland	Steuben	424	386	307
Orleans	Orange	1,659	1,531	1,428
Osceola*	St. Joseph	1,350	1,091	498
Osgood	Ripley	1,434	1,228	1,198
Ossian	Wells	1,108	761	784
Otterbein	Benton	788	641	570
Owensville	Gibson	1,121	1,110	1,188
Oxford	Benton	1,108	888	863
Palmyra	Harrison	470	327	274
Paoli	Orange	2,754	2,575	2,218
Paragon	Morgan	560	463	454
Parker City	Randolph	1,181	915	786
Patoka	Gibson	579	626	569
Patriot	Switzerland	277	315	257
Pendleton	Madison	2,472	2,082	1,681
Pennville	Jay	730	626	598
Perrysville	Vermillion	497	462	451
Peru	Miami	14,453	13,308	12,432
Petersburg	Pike	2,939	3,035	3,075
Pierceton	Kosciusko	1,186	973	895
Pine Village	Warren	309	311	303
Pittsboro	Hendricks	826	599	510
Plainfield	Hendricks	5,460	2,585	1,811
Plainville	Daviess	545	568	619
Plymouth	Marshall	7,558	6,704	5,713
Poneto	Wells	289	244	270
Portage	Porter	11,822	...	...
Porter	Porter	2,189	1,458	1,190
Portland	Jay	6,999	7,064	6,362
Poseyville	Posey	997	1,005	948
Pottawattamie Park	La Porte	292	...	...
Princes Lakes	Johnson	374	...	...
Princeton	Gibson	7,906	7,673	7,786
Ravenswood*	Marion	618	498	394
Redkey	Jay	1,746	1,639	1,538
Remington	Jasper	1,207	1,053	869
Rensselaer	Jasper	4,740	4,072	3,214
Reynolds	White	547	499	408
Richmond	Wayne	44,149	39,539	35,147
Ridgeville	Randolph	950	950	1,003
Riley	Vigo	248	251	287
Rising Sun	Ohio	2,230	1,930	1,545
River Forest	Madison	23	...	...
Roachdale	Putnam	927	918	736
Roann	Wabash	478	492	429
Roanoke	Huntington	935	905	808
Rochester	Fulton	4,883	4,673	3,835
Rockport	Spencer	2,474	2,493	2,421
Rockville	Parke	2,756	2,467	2,208
Rocky Ripple*	Marion	967	528	315

ΔThe revised population total for Madison is 10,488. The figure in the table resulted from an omission which was discovered too late for inclusion in the detailed distributions.

Table 8.—POPULATION OF ALL INCORPORATED PLACES AND OF UNINCORPORATED PLACES OF 1,000 OR MORE: 1940 TO 1960—Con.

["U" denotes an unincorporated place. Asterisk (*) denotes an incorporated place under 2,500 located in an urbanized area]

Place	County	1960	1950	1940
Rosedale	Parke	726	673	712
Roseland*	St. Joseph	971	984	782
Rossville	Clinton	831	739	627
Royal Center	Cass	966	876	865
Rushville	Rush	7,264	6,761	5,960
Russellville	Putnam	372	361	380
Russiaville (U)	Howard	1,064	...	...
St. Joe	De Kalb	499	479	437
St. John	Lake	1,128	684	383
St. Leon	Dearborn	319	288	276
St. Paul	Decatur, Shelby	702	669	695
Salamonia	Jay	142	181	191
Salem	Washington	4,546	3,271	3,194
Saltillo	Washington	121	122	125
Sandborn	Knox	547	572	602
Saratoga	Randolph	363	333	349
Schererville	Lake	2,875	1,457	998
Schneider	Lake	405	356	283
Scottsburg	Scott	3,810	2,953	2,189
Seelyville	Vigo	1,114	898	807
Sellersburg	Clark	2,679	1,664	1,121
Selma	Delaware	562	499	424
Seymour	Jackson	11,629	9,629	8,620
Sharpsville	Tipton	663	508	518
Shelburn	Sullivan	1,299	1,412	1,606
Shelbyville	Shelby	14,317	11,734	10,791
Sheridan	Hamilton	2,165	1,965	1,720
Shipshewana	Lagrange	312	277	286
Shirley	Hancock, Henry	1,038	1,087	952
Shoals	Martin	1,022	1,039	1,031
Shooters Hill*	Marion	20	13	19
Shore Acres*	Marion	15	9	...
Sidney	Kosciusko	208	168	194
Silver Lake	Kosciusko	514	472	471
Somerville	Gibson	317	353	373
South Bend	St. Joseph	132,445	115,911	101,268
Southport*	Marion	892	730	549
South Whitley	Whitley	1,325	1,299	1,118
Speedway	Marion	9,624	5,498	2,325
Spencer	Owen	2,557	2,394	2,375
Spiceland	Henry	863	739	645
Spring Grove	Wayne	471	333	237
Spring Hills*	Marion	25	27	28
Spring Lake Park	Hancock	206	156	111
Springport	Henry	253	217	189
Spurgeon	Pike	269	327	360
State Line City	Warren	171	152	157
Staunton	Clay	490	487	387
Stilesville	Hendricks	361	330	273
Stinesville	Monroe	288	355	337
Straughn	Henry	349	345	275
Sullivan	Sullivan	4,979	5,423	5,077
Sulphur Springs	Henry	400	351	292
Summitville	Madison	1,048	1,061	991
Sunman	Ripley	446	358	352
Swayzee	Grant	863	690	661
Sweetser	Grant	896	...	...
Switz City	Greene	339	328	405
Syracuse	Kosciusko	1,595	1,453	1,346
Tell City	Perry	6,609	5,735	5,395
Tennyson	Warrick	312	409	293
Terre Haute	Vigo	72,500	64,214	62,693
Thorntown	Boone	1,486	1,380	1,226
Tipton	Tipton	5,604	5,633	5,101
Topeka	Lagrange	600	557	496
Town of Pines	Porter	939	...	...
Trafalgar	Johnson	459	439	...
Trail Creek	La Porte	1,552	817	326
Tri Lakes (U)	Whitley	1,089	...	...
Troy	Perry	528	537	599
Ulen	Boone	130	83	99
Union City[1]	Randolph	4,047	3,572	3,535
Uniondale	Wells	311	293	301
Universal	Vermillion	424	479	603
Upland	Grant	1,999	1,565	900
Valparaiso	Porter	15,227	12,028	8,736
Van Buren	Grant	929	815	825
Veedersburg	Fountain	1,762	1,719	1,781
Vera Cruz	Wells	176	143	142
Vernon	Jennings	461	480	413
Versailles	Ripley	1,158	886	582
Vevay	Switzerland	1,503	1,309	1,209
Vincennes	Knox	18,046	18,831	18,228
Wabash	Wabash	12,621	10,621	9,653
Wakarusa	Elkhart	1,145	1,143	1,033
Walkerton	St. Joseph	2,044	2,102	1,178
Wallace	Fountain	122	123	123
Walton	Cass	1,079	837	710
Warren	Huntington	1,241	1,247	1,388
Warren Park*	Marion	852	336	237
Warsaw	Kosciusko	7,234	6,625	6,378
Washington	Daviess	10,846	10,987	9,312
Waterloo	De Kalb	1,432	1,414	1,257
Waveland	Montgomery	549	553	530
Waynetown	Montgomery	933	658	644
West Baden	Orange	879	1,047	949
West College Corner	Union	613	513	454
Westfield	Hamilton	1,217	849	709
West Harrison[2]	Dearborn	341	308	311
West Lafayette	Tippecanoe	12,680	11,873	6,270
West Lebanon	Warren	720	642	581
Westport	Decatur	833	658	644
West Terre Haute	Vigo	3,006	3,357	3,729
Westville	La Porte	789	624	523
Wheatfield	Jasper	679	496	439
Wheatland	Knox	614	735	713
Whiteland	Johnson	1,368	465	403
Whitestown	Boone	613	550	...
Whitewater	Wayne	102	104	114
Whiting	Lake	8,137	9,669	10,307
Wilkinson	Hancock	388	365	336
Williams Creek*	Marion	454	288	119
Williamsport	Warren	1,353	1,241	1,222
Winamac	Pulaski	2,375	2,166	1,835
Winchester	Randolph	5,742	5,467	5,303
Windfall City	Tipton	1,135	963	835
Wingate	Montgomery	431	400	380
Winona Lake	Kosciusko	1,928	1,366	743
Winslow	Pike	1,089	1,322	1,382
Wolcott	White	877	778	736
Wolcottville	Lagrange, Noble	720	672	612
Woodburn[3]	Allen	585	540	471
Woodlawn Heights	Madison	29	31	59
Woodruff Place*	Marion	1,501	1,557	1,434
Woodstock*	Marion	33	29	30
Worthington	Greene	1,635	1,627	1,729
Wynnedale*	Marion	174	75	60
Yeoman	Carroll	172	180	160
Yorktown	Delaware	1,137	1,109	906
Zionsville	Boone	1,822	1,536	1,314

[1] Population of Union City village, Darke County, Ohio: 1,657 in 1960, 1,622 in 1950, 1,497 in 1940.
[2] Population of Harrison village, Hamilton County, Ohio: 3.878 in 1960, 1,943 in 1950, 1,656 in 1940.
[3] Woodburn changed from Shirley since 1950.

Table 9.—1960 POPULATION OF AREAS ANNEXED BETWEEN 1950 AND 1960 BY INCORPORATED PLACES HAVING 2,500 INHABITANTS OR MORE IN 1950

[Minus sign (-) denotes decrease]

Incorporated place	1960 population			1950 population, total	Increase, 1950 to 1960, in 1950 area
	Total	In 1950 area	In annexed area		
Alexandria	5,582	5,360	222	5,147	213
Anderson	49,061	46,878	2,183	46,820	58
Angola	4,746	4,705	41	5,081	-376
Attica	4,341	3,998	343	3,862	136
Auburn	6,350	6,089	261	5,879	210
Batesville	3,349	3,277	72	3,065	212
Bedford	13,024	11,678	1,346	12,562	-884
Beech Grove	10,973	9,307	1,666	5,685	3,622
Bloomington	31,357	27,325	4,032	28,163	-838
Boonville	4,801	4,801	...	5,092	-291
Brazil	8,853	8,326	527	8,434	-108
Bremen	3,062	3,007	55	2,664	343
Cambridge City	2,569	2,537	32	2,559	-22
Charlestown	5,726	4,478	1,248	4,785	-307
Chesterton	4,335	4,282	53	3,175	1,107
Clarksville	8,088	7,356	732	5,905	1,451
Clinton	5,843	5,776	67	6,462	-686
Columbia City	4,803	4,662	141	4,745	-83
Columbus	20,778	18,259	2,519	18,370	-111
Connersville	17,698	14,983	2,715	15,550	-567
Crawfordsville	14,231	13,410	821	12,851	559
Crown Point	8,443	7,023	1,420	5,839	1,184
Danville	3,287	2,992	295	2,802	190
Decatur	8,327	8,113	214	7,271	842
Delphi	2,517	2,517	...	2,530	-13
Dunkirk	3,117	2,859	258	3,048	-189
Edinburg	3,664	3,000	664	3,283	-283
Elkhart	40,274	39,769	505	35,646	4,123
Elwood	11,793	11,594	199	11,362	232
Evansville	141,543	116,018	25,525	128,636	-12,618
Fort Wayne	161,776	134,868	26,908	133,607	1,261
Frankfort	15,302	14,558	744	15,028	-470
Franklin	9,453	8,051	1,402	7,316	735
Garrett	4,364	4,320	44	4,291	29
Gary	178,320	177,595	725	133,911	43,684
Gas City	4,469	4,310	159	3,787	523
Goshen	13,718	13,627	91	13,003	624
Greencastle	8,506	6,965	1,541	6,888	77
Greenfield	9,049	7,450	1,599	6,159	1,291
Greensburg	6,605	6,237	368	6,619	-382
Greenwood	7,169	2,744	4,425	3,066	-322
Hartford City	8,053	7,634	419	7,253	381
Hobart	18,680	18,300	380	10,244	8,056
Huntingburg	4,146	3,908	238	4,056	-148
Huntington	16,185	15,797	388	15,079	718
Indianapolis	476,258	428,809	47,449	427,173	1,636
Jasper	6,737	5,269	1,468	5,215	54
Jeffersonville	19,522	13,973	5,549	14,685	-712
Kendallville	6,765	6,591	174	6,119	472
Kokomo	47,197	39,286	7,911	38,672	614
Lafayette	42,330	34,192	8,138	35,568	-1,376
La Porte	21,157	18,883	2,274	17,882	1,001
Lawrenceburg	5,004	4,879	125	4,806	73
Lebanon	9,523	7,737	1,786	7,631	106
Logansport	21,106	20,206	900	21,031	-825
Madison	Δ 10,097	10,065	32	7,506	2,559
Marion	37,854	32,936	4,918	30,081	2,855
Martinsville	7,525	6,329	1,196	5,991	338
Michigan City	36,653	31,702	4,951	28,395	3,307
Mishawaka	33,361	33,093	268	32,913	180
Monticello	4,035	3,748	287	3,467	281
Muncie	68,603	58,788	9,815	58,479	309
Nappanee	3,895	3,895	...	3,393	502
New Albany	37,812	26,473	11,339	29,346	-2,873
New Castle	20,349	17,848	2,501	18,271	-423
Noblesville	7,664	6,799	865	6,567	232
North Manchester	4,377	3,122	1,255	3,977	-855
North Vernon	4,062	3,465	597	3,488	-23
Oakland City	3,016	2,965	51	3,539	-574
Paoli	2,754	2,634	120	2,575	59
Peru	14,453	14,209	244	13,308	901
Petersburg	2,939	2,568	371	3,035	-467
Plainfield	5,460	3,697	1,763	2,585	1,112
Plymouth	7,558	6,833	725	6,704	129
Portland	6,999	6,450	549	7,064	-614
Princeton	7,906	6,764	1,142	7,673	-909
Rensselaer	4,740	4,740	...	4,072	668
Richmond	44,149	38,388	5,761	39,539	-1,151
Rochester	4,883	4,743	140	4,673	70
Rushville	7,264	7,020	244	6,761	259
Salem	4,546	3,500	1,046	3,271	229
Scottsburg	3,810	3,618	192	2,953	665
Seymour	11,629	10,066	1,563	9,629	437
Shelbyville	14,317	12,443	1,874	11,734	709
South Bend	132,445	122,926	9,519	115,911	7,015
Speedway	9,624	7,360	2,264	5,498	1,862
Sullivan	4,979	4,825	154	5,423	-598
Tell City	6,609	5,741	868	5,735	6
Terre Haute	72,500	57,244	15,256	64,214	-6,970
Tipton	5,604	5,604	...	5,633	-29
Union City	4,047	3,642	405	3,572	70
Valparaiso	15,227	12,872	2,355	12,028	844
Vincennes	18,046	17,621	425	18,831	-1,210
Wabash	12,621	11,459	1,162	10,621	838
Warsaw	7,234	6,957	277	6,625	332
Washington	10,846	10,738	108	10,987	-249
West Lafayette	12,680	11,155	1,525	11,873	-718
Winchester	5,742	5,445	297	5,467	-22

Δ The revised population total for Madison is 10,488. The figure in the table resulted from an omission which was discovered too late for inclusion in the detailed distributions. The omission occurred in part of the area annexed since 1950.

Table 10.—POPULATION OF URBANIZED AREAS: 1960 AND 1950

Area	1960	1950
CHICAGO-NORTHWESTERN INDIANA (ILL.-IND.) URBANIZED AREA		
The area	5,959,213	4,920,816
In central cities	3,898,091	3,896,730
Chicago	3,550,404	3,620,962
Gary	178,320	(1)
Hammond	111,698	(1)
East Chicago	57,669	(1)
Outside central cities	2,061,122	1,024,086
The area includes the following minor civil divisions and parts of minor civil divisions:		
In Indiana	478,946	332,831
Lake County (pt.)	466,177	331,950
Calumet twp	210,884	144,547
East Gary town (pt.)	...	12
Gary city	178,320	133,911
Griffith town	9,483	4,470
Hobart twp. (pt.)	37,814	21,019
East Gary town (pt.)	9,309	5,623
Hobart city	18,680	10,244
New Chicago town	2,312	921
North twp	204,101	162,157
East Chicago city	57,669	54,263
Hammond city	111,698	87,594
Highland town	16,284	5,878
Munster town	10,313	4,753
Whiting city	8,137	9,669
Ross twp. (pt.)	6,510	2,671
St. John twp. (pt.)	6,868	1,556
Dyer town	3,993	1,556
Schererville town	2,875	(2)
Porter County (pt.)	12,769	881
Portage twp. (pt.)	12,769	881
Ogden Dunes town	947	429
Portage town	11,822	(3)
In Illinois	5,480,267	4,587,985
Cook County (pt.)	5,047,049	4,440,262
Berwyn twp	54,224	51,280
Berwyn city	54,224	51,280
Bloom twp. (pt.)	60,153	37,403
Chicago Heights city	34,331	24,551
East Chicago Heights village	3,270	1,548
Flossmoor village (pt.)	1,857	652
Homewood village (pt.)	5,369	1,385
Lansing village (pt.)	623	9
Olympia Fields village (pt.)	199	(2)
Park Forest village (pt.)	6,351	3,765
South Chicago Heights village	4,043	2,129
Steger village (pt.)	2,140	2,074
Bremen twp. (pt.)	52,142	17,909
Blue Island city (pt.)	518	275
Country Club Hills city (pt.)	1,671	(3)
Crestwood village (pt.)	1,141	(2)
Harvey city (pt.)	1,264	157
Hazel Crest village (pt.)	2,740	137
Homewood village (pt.)	1,005	272
Markham village (pt.)	9,784	2,532
Midlothian village	6,605	3,216
Oak Forest village	3,724	1,856
Posen village (pt.)	4,058	1,456
Robbins village (pt.)	6,359	4,315
Tinley Park village (pt.)	5,757	2,326
Calumet twp	19,299	11,610
Blue Island city (pt.)	8,714	8,225
Calumet Park village	8,448	2,500
Riverdale village (pt.)	2,137	879
Chicago city (pt.)	3,550,404	3,620,962
Cicero twp	69,130	67,544
Cicero town	69,130	67,544
Elk Grove twp. (pt.)	24,273	3,332
Arlington Heights village (pt.)	168	41
Des Plaines city (pt.)	392	4
Elk Grove village	6,608	(3)
Mount Prospect village (pt.)	11,277	2,803
Rolling Meadows city (pt.)	...	(3)
Evanston twp	79,283	73,641
Evanston city	79,283	73,641
Leyden twp	81,814	43,701
Bensenville village (pt.)	...	...
Elmwood Park village	23,866	18,801
Franklin Park village	18,322	8,899
Melrose Park village (pt.)	1,017	546
Norridge village (pt.)	430	(2)
Northlake city (pt.)	9,284	3,212
Park Ridge city (pt.)	1,937	185
River Grove village	8,464	4,839
Rosemont village (pt.)	949	(3)
Schiller Park village	5,687	1,384
CHICAGO-NORTHWESTERN INDIANA (ILL.-IND.) URBANIZED AREA--Con.		
In Illinois--Con.		
Cook County (pt.)--Con.		
Lyons twp. (pt.)	80,973	46,295
Bedford Park village (pt.)	691	575
Bridge View village (pt.)	4,111	1,393
Brookfield village (pt.)	6,965	5,353
Hickory Hills village (pt.)	5	(3)
Hinsdale village (pt.)	1,232	558
Hodgkins village	1,126	(2)
Indian Head Park village	385	(3)
Justice village	2,803	(2)
La Grange village	15,285	12,002
Lyons village (pt.)	9,759	5,998
McCook village	441	361
Riverside village (pt.)	156	106
Summit village	10,374	8,957
Western Springs village (pt.)	10,355	6,144
Willow Springs village (pt.)	2,174	(2)
Maine twp. (pt.)	94,135	35,634
Des Plaines city (pt.)	34,463	14,990
Glenview village (pt.)	3,731	591
Morton Grove village (pt.)	4,809	(2)
Niles village (pt.)	13,628	1,090
Park Ridge city (pt.)	26,083	14,390
Rosemont village (pt.)	29	(3)
New Trier twp	59,536	41,834
Glencoe village (pt.)	10,472	6,980
Glenview village (pt.)	2,651	584
Kenilworth village	2,959	2,789
Northfield village (pt.)	1,265	732
Wilmette village (pt.)	28,022	18,058
Winnetka village	13,368	12,105
Niles twp	95,861	25,183
Glenview village (pt.)	1,832	410
Golf village	409	258
Lincolnwood village	11,744	3,072
Morton Grove village (pt.)	15,724	3,926
Niles village (pt.)	6,765	2,497
Skokie village	59,364	14,832
Northfield twp. (pt.)	38,599	10,849
Deerfield village (pt.)	7	(2)
Glencoe village (pt.)	(4)	(4)
Glenview village (pt.)	9,918	4,557
Northbrook village	11,635	3,348
Northfield village (pt.)	2,740	694
Wilmette village (pt.)	246	104
Norwood Park twp	30,633	16,204
Harwood Heights village	5,688	655
Norridge village (pt.)	13,657	3,428
Park Ridge city (pt.)	4,639	2,027
Oak Park twp	61,093	63,529
Oak Park village	61,093	63,529
Orland twp. (pt.)	635	(2)
Tinley Park village (pt.)	635	(2)
Palatine twp. (pt.)	26,002	4,235
Arlington Heights village (pt.)	18	...
Palatine village	11,504	4,079
Rolling Meadows city (pt.)	10,879	(3)
Palos twp. (pt.)	15,411	1,243
Bridge View village (pt.)	817	(2)
Hickory Hills village (pt.)	2,702	(3)
Palos Heights city (pt.)	2,045	(3)
Palos Hills city	3,766	(3)
Palos Park village	2,169	(2)
Willow Springs village (pt.)	174	(2)
Worth village (pt.)	2,213	301
Proviso twp. (pt.)	160,200	98,147
Bellwood village	20,729	8,746
Berkeley village	5,792	1,882
Broadview village	8,588	5,196
Brookfield village (pt.)	11,491	8,669
Forest Park village	14,452	14,969
Hillside village	7,794	2,131
La Grange Park village	13,793	6,176
Maywood village	27,330	27,473
Melrose Park village (pt.)	21,274	12,820
North Lake city (pt.)	3,034	1,149
North Riverside village (pt.)	2,001	382
Stone Park village	3,038	1,414
Westchester village	18,092	4,308
Western Springs village (pt.)	483	220
Rich twp. (pt.)	32,389	7,348
Country Club Hills city (pt.)	1,750	(3)
Flossmoor village (pt.)	2,767	1,152
Homewood village (pt.)	1,389	572
Matteson village	3,225	1,211
Olympia Fields village (pt.)	...	(2)
Park Forest village (pt.)	21,021	4,373
Richton Park village	933	(2)
CHICAGO-NORTHWESTERN INDIANA (ILL.-IND.) URBANIZED AREA--Con.		
In Illinois--Con.		
Cook County--Con.		
River Forest twp	12,695	10,823
River Forest village	12,695	10,823
Riverside twp	17,875	13,636
Brookfield village (pt.)	1,973	1,450
Lyon village (pt.)	177	122
North Riverside village (pt.)	5,988	2,848
Riverside village (pt.)	9,594	9,047
Stickney twp	31,404	10,321
Bedford Park village (pt.)	46	76
Forest View village	1,042	291
Stickney village	6,239	3,317
Thornton twp. (pt.)	136,822	74,626
Blue Island city (pt.)	741	714
Burnham village	2,478	1,331
Calumet City	25,000	15,799
Dixmoor village	3,076	1,327
Dolton village	18,746	5,558
East Hazelcrest village	1,457	1,066
Harvey city (pt.)	27,807	20,526
Hazel Crest village (pt.)	3,465	1,992
Homewood village (pt.)	5,608	3,658
Lansing village (pt.)	17,475	8,673
Markham village (pt.)	1,920	221
Phoenix village	4,203	3,606
Posen village (pt.)	459	339
Riverdale village (pt.)	9,871	4,961
South Holland village	10,412	3,247
Thornton village	2,895	1,217
Wheeling twp. (pt.)	54,303	13,683
Arlington Heights village (pt.)	27,692	8,727
Buffalo Grove village	1,492	(3)
Des Plaines city (pt.)	31	(2)
Mount Prospect village (pt.)	7,629	1,206
Wheeling village	7,169	916
Worth twp	107,761	39,290
Alsip village	3,770	1,228
Blue Island city (pt.)	9,645	8,408
Bridge View village (pt.)	2,406	...
Chicago Ridge village	5,748	(2)
Crestwood village (pt.)	72	(2)
Evergreen Park village	24,178	10,531
Hometown city	7,479	(3)
Merrionette Park village	2,354	1,101
Oak Lawn village	27,471	8,751
Palos Heights city (pt.)	1,730	(3)
Robbins village (pt.)	1,152	451
Worth village (pt.)	5,983	1,171
Du Page County (pt.)	241,612	106,653
Addison twp. (pt.)	38,362	12,818
Addison village	6,741	813
Bensenville village (pt.)	9,141	3,754
Elmhurst city (pt.)	4,727	3,046
Itasca village	3,564	1,274
Lombard village (pt.)	...	...
Villa Park village (pt.)	270	111
Wood Dale village	3,071	1,857
Bloomingdale twp. (pt.)	1,163	(2)
Chicago city (pt.)	(5)	(5)
Downers Grove twp. (pt.)	59,226	29,511
Clarendon Hills village	5,885	2,437
Downers Grove village (pt.)	20,333	11,630
Harvester village	299	(3)
Hinsdale village (pt.)	11,627	8,118
Westmont village	5,997	3,402
Willowbrook village	157	(3)
Lisle twp. (pt.)	7,175	2,703
Downers Grove village (pt.)	821	256
Lisle village	4,219	(3)
Milton twp. (pt.)	47,655	22,083
Glen Ellyn village	15,972	9,524
Lombard village (pt.)	173	66
Wheaton city	24,312	11,638
Winfield village (pt.)	26	(2)
Winfield twp. (pt.)	1,549	(2)
Winfield village (pt.)	1,549	(2)
York twp. (pt.)	86,482	39,538
Elmhurst city (pt.)	32,264	18,227
Lombard village (pt.)	22,388	9,751
Oakbrook Terrace city	1,121	(3)
Villa Park village (pt.)	20,121	8,710
Lake County (pt.)	180,410	36,488
Benton twp. (pt.)	7,790	(2)
Waukegan city (pt.)	7	(2)
Winthrop Harbor village	3,848	(2)

[1] Not a central city of the urbanized area in the 1950 Census.
[2] Not in area in 1950.
[3] Incorporated since 1950.
[4] No population returned in that part of Glencoe village in Northfield township in either 1960 or 1950.
[5] Part of Du Page County annexed by Chicago city since 1950; the part annexed had no population reported in 1960.

Table 10.—POPULATION OF URBANIZED AREAS: 1960 AND 1950—Con.

Area	1960	1950
CHICAGO-NORTHWESTERN INDIANA (ILL.-IND.) URBANIZED AREA--Con.		
In Illinois--Con.		
Lake County (pt.)--Con.		
Deerfield twp.	32,810	23,435
Deerfield village (pt.)	8	15
Highland Park city (pt.)	23,400	16,047
Highwood city	4,499	3,813
Lake Forest city (pt.)	1,115	800
Shields twp. (pt.)	40,455	8,266
Lake Bluff village	3,494	2,000
Lake Forest city (pt.)	7,351	6,266
North Chicago city (pt.)	11,383	(1)
Vernon twp. (pt.)	153	(1)
Lake Forest city (pt.)	153	(1)
Warren twp. (pt.)	2,733	(1)
Gurnee village	1,831	(1)
Park city (pt.)	890	(1)
Waukegan twp. (pt.)	68,274	(1)
North Chicago city (pt.)	9,134	(1)
Park city (pt.)	518	(1)
Waukegan city (pt.)	55,712	(1)
West Deerfield twp. (pt.)	16,254	4,787
Deerfield village (pt.)	11,771	3,273
Highland Park city (pt.)	2,132	761
Lake Forest city (pt.)	2,068	753
Zion twp.	11,941	(1)
Zion city	11,941	(1)
Will County (pt.)	11,196	4,582
Crete twp. (pt.)	8,575	4,582
Crete village	3,463	2,298
Steger village (pt.)	4,292	2,284
Monee twp. (pt.)	2,621	(1)
Park Forest village (pt.)	2,621	(1)
EVANSVILLE (IND.) URBANIZED AREA		
The area	143,660	137,573
Evansville city	141,543	128,636
Outside central city	2,117	8,937
The area includes the following minor civil divisions and parts of minor civil divisions:		
Vanderburgh County (pt.)	143,660	137,573
Center twp. (pt.)	12,072	3,234
Evansville city (pt.)	10,847	...
Knight twp. (pt.)	55,556	36,779
Evansville city (pt.)	55,556	34,015
Perry twp. (pt.)	13,292	9,559
Evansville city (pt.)	12,505	6,654
Pigeon twp.	62,683	88,001
Evansville city (pt.)	62,635	87,967
Union twp. (pt.)	57	(1)
FORT WAYNE (IND.) URBANIZED AREA		
The area	179,571	140,314
Fort Wayne city	161,776	133,607
Outside central city	17,795	6,707
The area includes the following minor civil divisions and parts of minor civil divisions:		
Allen County (pt.)	179,571	140,314
Adams twp. (pt.)	14,577	1,709
Fort Wayne city (pt.)	5,027	...
New Haven town	3,396	(1)
Pleasant twp. (pt.)	(2)	(3)
Fort Wayne city (pt.)	(2)	(3)
St. Joseph twp. (pt.)	7,037	205
Fort Wayne city (pt.)	2,888	...
Washington twp. (pt.)	5,526	706
Fort Wayne city (pt.)	4,510	...
Wayne twp. (pt.)	152,431	137,694
Fort Wayne city (pt.)	149,351	133,607
INDIANAPOLIS (IND.) URBANIZED AREA		
The area	639,340	502,375
Indianapolis city	476,258	427,173
Outside central city	163,082	75,202
The area includes the following minor civil divisions and parts of minor civil divisions:		
Hamilton County (pt.)	3,407	(1)
Clay twp. (pt.)	3,407	(1)
Marion County (pt.)	635,933	502,375
Center twp. (pt.)	333,269	336,291
Beech Grove city (pt.)	4,171	2,111
Indianapolis city (pt.)	324,152	328,831
Woodruff Place town	1,501	1,557
Decatur twp. (pt.)	2,419	2,340
Indianapolis city (pt.)	(4)	(4)
Franklin twp. (pt.)	81	73
Beech Grove city (pt.)	81	73
Lawrence twp. (pt.)	24,142	2,681
Indianapolis city (pt.)	8,572	...
Lawrence town	10,103	1,951
Perry twp. (pt.)	36,671	15,723
Beech Grove city (pt.)	6,721	3,501
Homecroft town	959	(1)
Indianapolis city (pt.)	5,679	2,315
Southport town	892	730
Pike twp. (pt.)	9	(1)
Indianapolis city (pt.)	9	...
Warren twp. (pt.)	52,990	24,399
Beech Grove city (pt.)	(5)	(5)
Indianapolis city (pt.)	35,463	19,124
Warren Park town	852	336
Washington twp. (pt.)	91,690	56,705
Crows Nest town	122	(1)
Highwoods town	23	(1)
Indianapolis city (pt.)	57,259	46,011
Meridian Hills town	1,807	708
North Crows Nest town	60	(1)
Ravenswood town	618	498
Rocky Ripple town	967	528
Shooters Hill town	20	(1)
Shore Acres town	15	9
Spring Hills town	25	(1)
Williams Creek town	454	288
Woodstock town	33	(1)
Wynnedale town	174	(1)
Wayne twp. (pt.)	94,662	64,163
Indianapolis city (pt.)	45,124	30,892
Lynhurst town	183	160
Speedway town	9,624	5,498
LOUISVILLE (KY.-IND.) URBANIZED AREA		
That part of the area in Indiana[6]	72,396	53,553
The area includes the following minor civil divisions and parts of minor civil divisions:		
Clark County (pt.)	34,584	21,863
Jeffersonville twp. (pt.)	34,584	21,863
Clarksville town	8,088	5,905
Jeffersonville city	19,522	14,685
Floyd County (pt.)	37,812	31,690
New Albany twp. (pt.)	37,812	31,690
New Albany city	37,812	29,346
MUNCIE (IND.) URBANIZED AREA		
The area	77,504	(7)
Muncie city	68,603	...
Outside central city	8,901	...
The area includes the following minor civil divisions and parts of minor civil divisions:		
Delaware County (pt.)	77,504	...
Center twp. (pt.)	77,051	...
Muncie city	68,603	...
Mount Pleasant twp. (pt.)	453	...
SOUTH BEND (IND.-MICH.) URBANIZED AREA		
The area	218,933	168,165
South Bend city	132,445	115,911
Outside central city	86,488	52,254
The area includes the following minor civil divisions and parts of minor civil divisions:		
In Indiana	198,514	167,638
St. Joseph County (pt.)	198,514	167,638
Center twp. (pt.)	4,435	1,586
South Bend city (pt.)	1,835	...
Clay twp. (pt.)	12,218	7,818
Indian Village town	82	(1)
Roseland town	971	984
South Bend city (pt.)	714	(8)
German twp. (pt.)	1,195	493
South Bend city (pt.)	(9)	...
Penn twp. (pt.)	40,378	35,532
Mishawaka city	33,361	32,913
Osceola town	1,350	1,091
Portage twp. (pt.)	140,288	122,209
South Bend city (pt.)	129,896	115,911
In Michigan	20,419	527
Berrien County (pt.)	20,419	527
Niles city	13,842	(1)
Niles twp. (pt.)	6,577	527
TERRE HAUTE (IND.) URBANIZED AREA		
The area	81,415	78,028
Terre Haute city	72,500	64,214
Outside central city	8,915	13,814
The area includes the following minor civil divisions and parts of minor civil divisions:		
Vigo County (pt.)	81,415	78,028
Harrison twp.	71,320	72,167
Terre Haute city (pt.)	71,320	64,195
Honey Creek twp. (pt.)	2,848	1,074
Terre Haute city (pt.)	1,167	12
Lost Creek twp. (pt.)	710	7
Terre Haute city (pt.)	13	7
Otter Creek twp. (pt.)	2,862	645
Sugar Creek Twp. (pt.)	3,675	4,135
West Terre Haute city	3,006	3,357

[1] Not in area in 1950.
[2] That part of Pleasant township in the area had no population reported in 1960.
[3] Not a central city of the urbanized area in the 1950 Census.
[4] That part of Indianapolis city in Decatur township had no population reported in either 1960 or 1950.
[5] That part of Beech Grove city in Warren township had no population reported in either 1960 or 1950.
[6] For the map and population of the entire Louisville (Ky.-Ind.) Urbanized Area, see the corresponding report for Kentucky.
[7] There was no urbanized area delineated for Muncie for the 1950 Census.
[8] That part of South Bend city in Clay township had no population reported in 1950.
[9] That part of South Bend city in German township had no population reported in 1960.

Table 11.—POPULATION OF STANDARD METROPOLITAN STATISTICAL AREAS: 1960 AND 1950

[Data relate to areas as defined for 1960. Minus sign (-) denotes decrease]

Standard metropolitan statistical area, central city, and other component areas	1960	1950	Increase	
			Number	Percent
EVANSVILLE, IND.-KY.				
Total	199,313	191,137	8,176	4.3
Evansville city	141,543	128,636	12,907	10.0
Outside central city	57,770	62,501	-4,731	-7.6
Vanderburgh County, Ind.	165,794	160,422	5,372	3.3
Henderson County, Ky.	33,519	30,715	2,804	9.1
FORT WAYNE, IND. (Allen County)				
Total	232,196	183,722	48,474	26.4
Fort Wayne city	161,776	133,607	28,169	21.1
Outside central city	70,420	50,115	20,305	40.5
GARY-HAMMOND-EAST CHICAGO, IND.				
Total	573,548	408,228	165,320	40.5
In central cities	347,687	275,768	71,919	26.1
Gary	178,320	133,911	44,409	33.2
Hammond	111,698	87,594	24,104	27.5
East Chicago	57,669	54,263	3,406	6.3
Outside central cities	225,861	132,460	93,401	70.5
Lake County	513,269	368,152	145,117	39.4
Porter County	60,279	40,076	20,203	50.4
INDIANAPOLIS, IND. (Marion County)				
Total	697,567	551,777	145,790	26.4
Indianapolis city	476,258	427,173	49,085	11.5
Outside central city	221,309	124,604	96,705	77.6
LOUISVILLE, KY-IND.				
That part of the area in Indiana	114,192	92,285	21,907	23.7
Clark County, Ind.	62,795	48,330	14,465	29.9
Floyd County, Ind.	51,397	43,955	7,442	16.9
MUNCIE, IND. (Delaware County)				
Total	110,938	90,252	20,686	22.9
Muncie city	68,603	58,479	10,124	17.3
Outside central city	42,335	31,773	10,562	33.2
SOUTH BEND, IND. (St. Joseph County)				
Total	238,614	205,058	33,556	16.4
South Bend city	132,445	115,911	16,534	14.3
Outside central city	106,169	89,147	17,022	19.1
TERRE HAUTE, IND. (Vigo County)				
Total	108,458	105,160	3,298	3.1
Terre Haute city	72,500	64,214	8,286	12.9
Outside central city	35,958	40,946	-4,988	-12.2

Table 11a.—POPULATION OF THE CHICAGO-NORTHWESTERN INDIANA STANDARD CONSOLIDATED AREA: 1960 AND 1950

[Minus sign (—) denotes decrease]

Component area	1960	1950	Increase	
			Number	Percent
The area	6,794,461	5,586,096	1,208,365	21.6
Chicago, Ill., SMSA	6,220,913	5,177,868	1,043,045	20.1
Gary-Hammond-East Chicago, Ind., SMSA	573,548	408,228	165,320	40.5

Table 12.—POPULATION OF THE STATE AND OF STANDARD METROPOLITAN STATISTICAL AREAS, BY TYPE OF RESIDENCE: 1960

Metropolitan-nonmetropolitan residence	Total	Urban			Rural		
		Total	Central city or cities	Other urban territory	Total	Places of 1,000 to 2,500	Other rural territory
The State	4,662,498	2,910,149	1,400,812	1,509,337	1,752,349	197,549	1,554,800
In standard metropolitan statistical areas	2,241,307	1,910,115	1,400,812	509,303	331,192	25,509	305,683
Evansville, Ind.-Ky.	[1]165,794	143,660	141,543	2,117	22,134	...	22,134
Fort Wayne, Ind.	232,196	179,571	161,776	17,795	52,625	1,294	51,331
Gary-Hammond-East Chicago, Ind.	573,548	512,717	347,687	165,030	60,831	9,819	51,012
Indianapolis, Ind.	697,567	635,933	476,258	159,675	61,634	1,058	60,576
Louisville, Ky.-Ind.	[2]114,192	80,801	...	80,801	33,391	...	33,391
Muncie, Ind.	110,938	77,504	68,603	8,901	33,434	6,346	27,088
South Bend, Ind.	238,614	198,514	132,445	66,069	40,100	5,878	34,222
Terre Haute, Ind.	108,458	81,415	72,500	8,915	27,043	1,114	25,929
Not in standard metropolitan statistical areas	2,421,191	1,000,034	...	1,000,034	1,421,157	172,040	1,249,117

[1] Part in State only; for the entire area see table 11.
[2] Part in State only; for the entire area see table 11 of the corresponding report for Kentucky or table 31 of the U.S. Summary.

INDEX MAP FOR CHICAGO-NORTHWESTERN INDIANA URBANIZED AREA

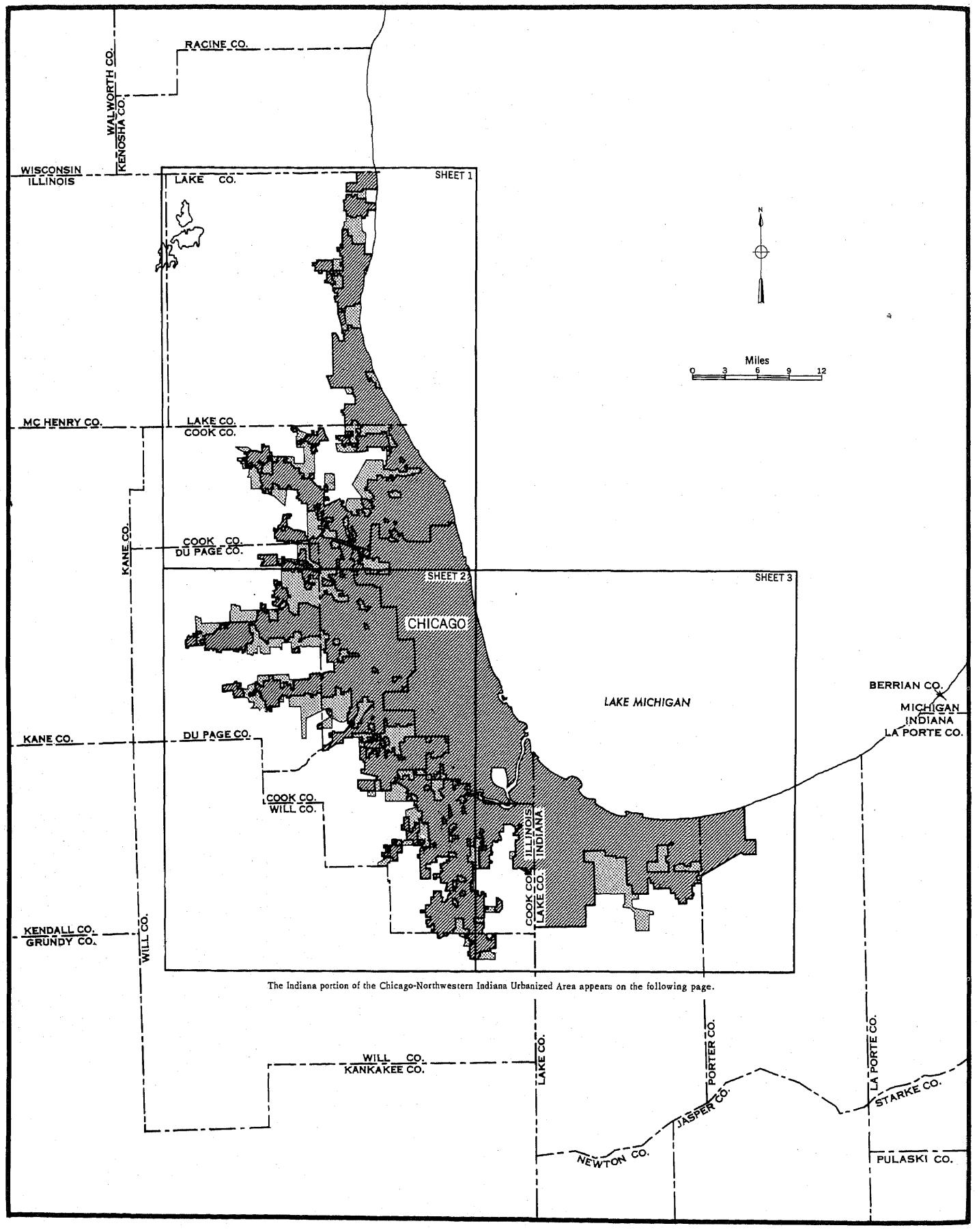

The Indiana portion of the Chicago-Northwestern Indiana Urbanized Area appears on the following page.

CHICAGO-NORTHWESTERN INDIANA URBANIZED AREA—SECTION 3

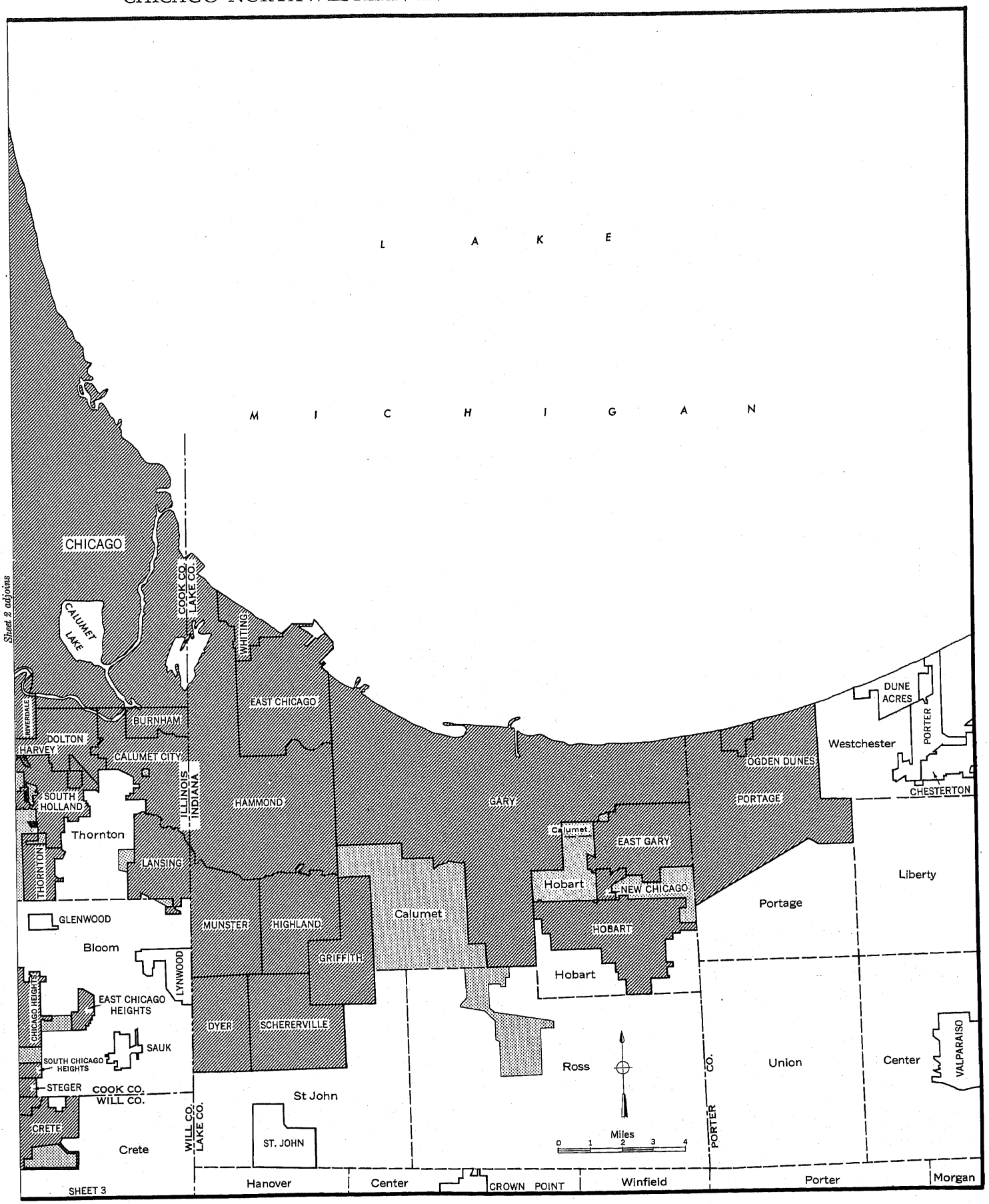

URBANIZED AREAS—INDIANA

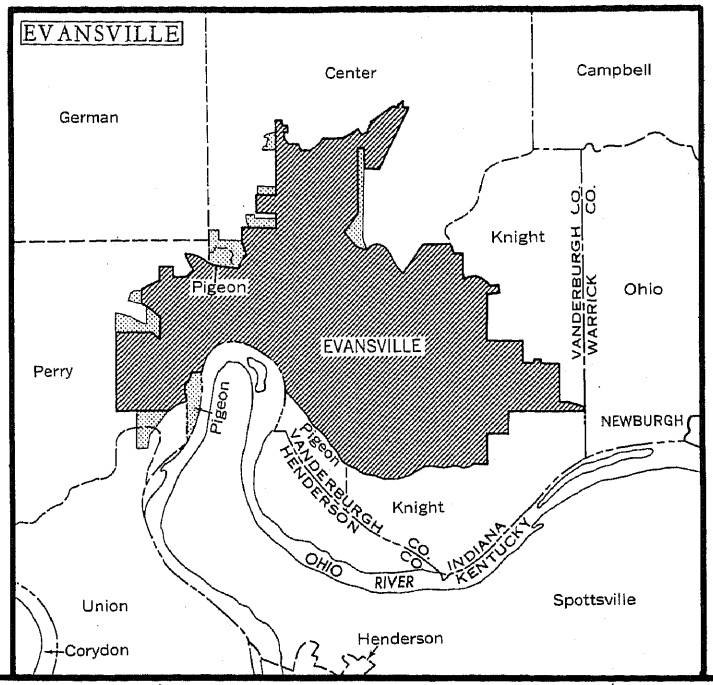

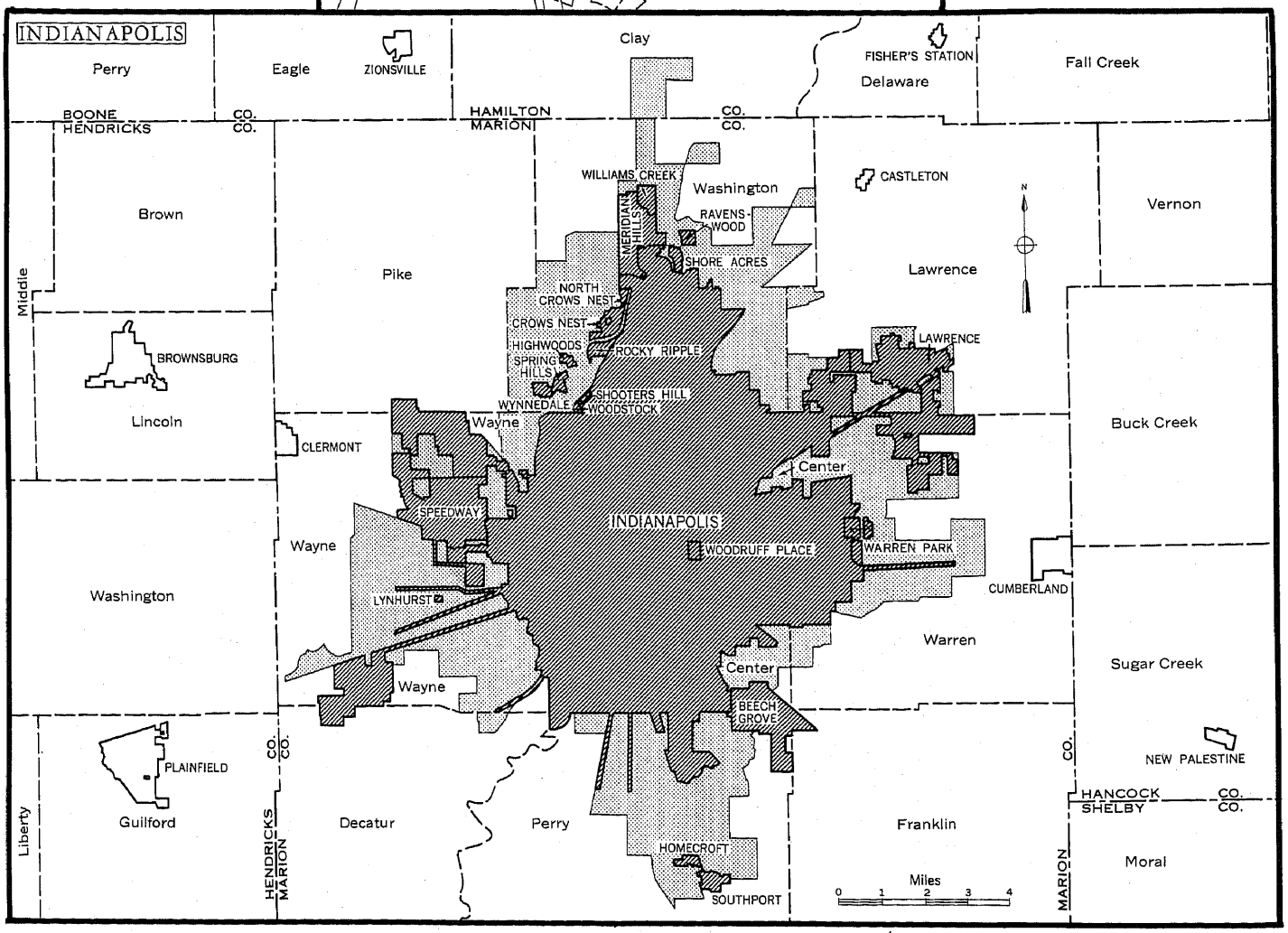

COMPONENTS OF URBANIZED AREA
- Incorporated Places
- Unincorporated Area

BOUNDARY SYMBOLS
- State Line
- County Line
- Minor Civil or Census County Division Line

Maps showing boundaries in detail are available at cost on request to the Bureau of the Census.

URBANIZED AREAS—INDIANA

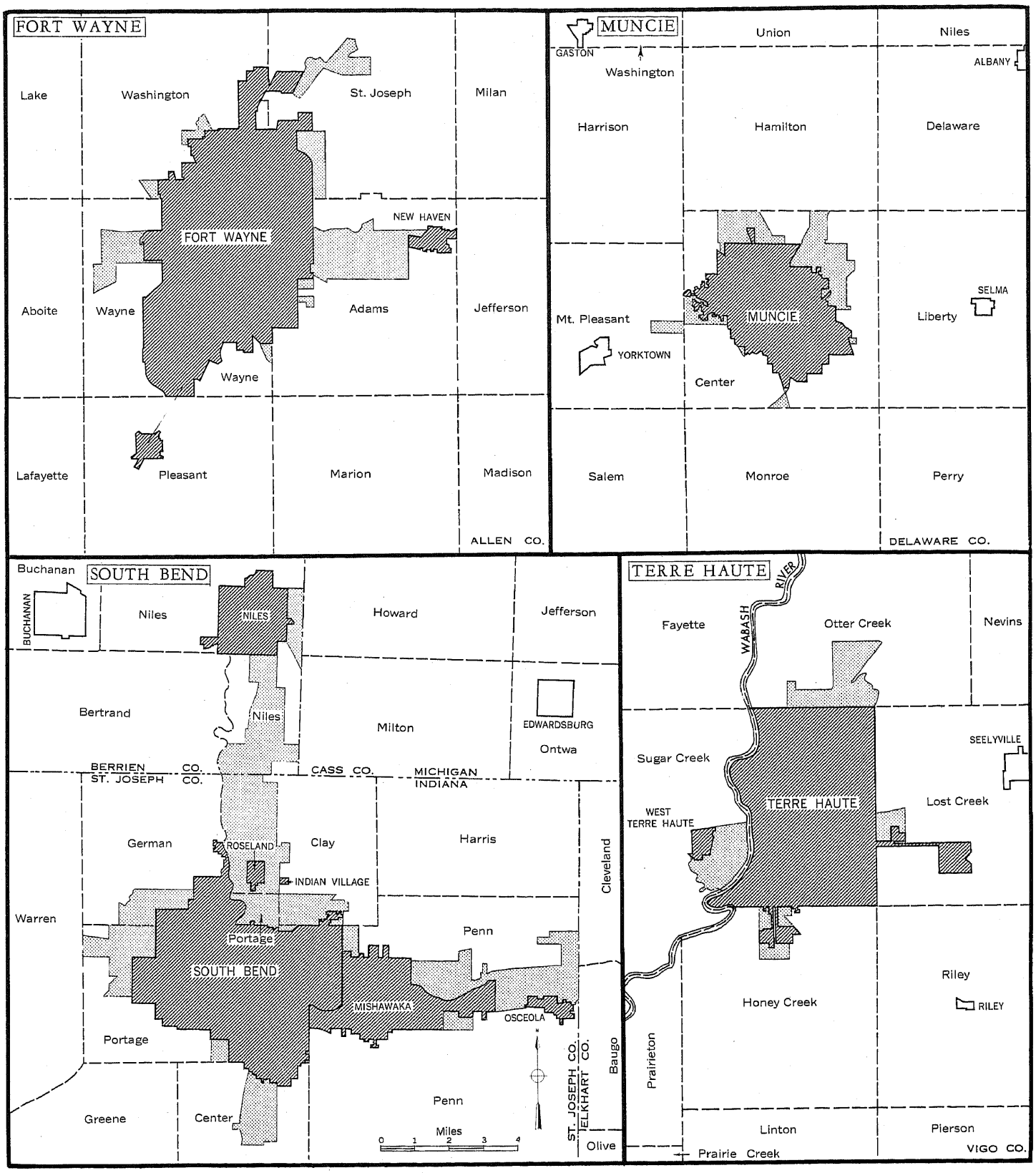

☆ U. S. GOVERNMENT PRINTING OFFICE: 1961 — 565789/53