Alabama

Table 6. POPULATION OF URBANIZED AREAS: 1970 AND 1960

(For meaning of symbols, see text)

Component Parts	1970	1960
ANNISTON URBANIZED AREA[1]		
The area	58,851	(2)
Anniston city	31,533	...
Outside central city	27,318	...
The area is defined as follows:		
Calhoun County (part)	58,851	...
Anniston division	31,637	...
Anniston city	31,533	...
Oxford division (part)	7,219	...
Hobson City town	1,124	...
Oxford town	4,361	...
Weaver division (part)	14,480	...
Anniston Northwest (U)	6,609	...
Blue Mountain town	446	...
Fort McClellan (U)	5,334	...
Weaver town	2,091	...
West End division (part)	5,515	...
West End-Cobb Town (U)	5,515	...
BIRMINGHAM URBANIZED AREA		
The area	558,099	521,330
Birmingham city	300,910	340,887
Outside central city	257,189	180,443
The area is defined as follows:		
Jefferson County (part)	558,099	521,330
Adamsville division (part)	7,322	355
Adamsville city	2,412	...
Forestdale (U) (part)	1,317	...
Graysville city	3,182	...
Bessemer division	33,436	33,054
Bessemer city	33,428	33,054
Birmingham division	301,510	340,887
Birmingham city	300,910	340,887
Brighton division	14,042	11,371
Brighton city	2,277	2,884
Midfield city	6,399	3,556
Roosevelt city	3,663	...
Catherwood Park division (part)	6,124	4,685
Mulga town	582	...
Docena division (part)	3,664	1,135
Forestdale (U) (part)	3,664	...
Dolomite division (part)	6,711	7,430
Fairfield division	14,369	15,816
Fairfield city	14,369	15,816
Fultondale division (part)	6,532	2,001
Forestdale (U) (part)	1,110	...
Fultondale city	5,163	2,001
Gardendale division (part)	6,968	...
Gardendale city	6,502	...
Greenwood division (part)	1,465	...
Homewood division	21,331	20,404
Homewood city	21,245	20,289
Irondale-Trussville division (part)	4,142	3,501
Irondale city	3,166	3,501
Ishkooda division (part)	7,651	5,914
Leeds division (part)	1,724	...
Lipscomb division	7,635	7,704
Brownville town	501	534
Lipscomb city	3,225	2,811
Mountain Brook division	19,694	12,680
Mountain Brook city	19,474	12,680
Mount Pinson division (part)	17,713	10,270
Center Point (U)	15,675	...
North Highlands division (part)	8,441	6,190
Hueytown city	7,095	5,997
North Johns-West Bessemer division (part)	6,384	3,366
Overton division (part)	3,180	2,386
Pleasant Grove division (part)	6,366	3,097
Pleasant Grove town	5,090	3,097
Rutledge Springs-Woodward division	4,354	9,293
Tarrant City division (part)	14,765	12,504
Tarrant City city	6,835	7,810
Vestavia Hills division (part)	32,576	7,287
Bluff Park (U)	12,372	...
Hoover town	1,393	...
Vestavia Hills city	8,311	4,029

Component Parts	1970	1960
COLUMBUS (GA.-ALA.) URBANIZED AREA		
That part of the area in Alabama[3]	25,281	27,630
Russell County (part)	25,281	27,630
Phenix City division	25,281	27,630
Phenix City city	25,281	27,630
FLORENCE URBANIZED AREA[1]		
The area	62,926	(2)
Florence city	34,031	...
Outside central city	28,895	...
The area is defined as follows:		
Colbert County (part)	28,853	...
Muscle Shoals division (part)	6,907	...
Muscle Shoals town	6,907	...
Sheffield division (part)	13,118	...
Sheffield city	13,115	...
Tuscumbia division (part)	8,828	...
Tuscumbia city	8,828	...
Lauderdale County (part)	34,073	...
Florence division (part)	34,073	...
Florence city	34,031	...
GADSDEN URBANIZED AREA		
The area	67,706	68,944
Gadsden city	53,928	58,088
Outside central city	13,778	10,856
The area is defined as follows:		
Etowah County (part)	67,698	68,944
Attalla division (part)	7,534	8,264
Attalla city	7,510	8,257
Gadsden division	54,005	58,088
Gadsden city	53,928	58,088
Glencoe division (part)	2,901	2,592
Glencoe town	2,901	2,592
Rainbow City division (part)	3,258	...
Rainbow City town (part)	3,099	...
St. Clair County (part)	8	...
Ashville division (part)	8	...
Rainbow City town (part)	8	...
HUNTSVILLE URBANIZED AREA		
The area	146,565	74,970
Huntsville city	137,802	72,365
Outside central city	8,763	2,605
The area is defined as follows:		
Madison County (part)	146,565	[4]74,970
Arsenal division (part)	4,977	...
Harvest-Madison division (part)	2,276	...
Madison town (part)	2,276	...
Huntsville division (part)	139,312	72,365
Huntsville city	137,802	72,365
MOBILE URBANIZED AREA		
The area	257,816	260,216
Mobile city	190,026	184,856
Outside central city	67,790	65,360
The area is defined as follows:		
Mobile County (part)	257,816	260,216
Chickasaw division	8,447	10,130
Chickasaw city	8,447	10,002
Eight Mile division (part)	530	...
Mobile division	190,026	194,856
Mobile city	190,026	194,856
Prichard division	41,578	47,431
Prichard city	41,578	47,371
Saraland division (part)	10,763	6,867
Saraland city	7,840	4,595
Satsuma town	2,035	1,491
Semmes division (part)	461	...
Tanner-Williams division (part)	1,541	932
Theodore division (part)	4,470	...

See footnotes at end of table.

Table 6. POPULATION OF URBANIZED AREAS: 1970 AND 1960—Continued

(For meaning of symbols, see text)

Component Parts	1970	1960
MONTGOMERY URBANIZED AREA		
The area	138,983	142,893
Montgomery city	133,386	134,393
Outside central city	5,597	8,500
The area is defined as follows:		
Montgomery County (part)	138,983	[3]142,893
Fairview division (part)	798	979
Montgomery division (part)	136,536	134,393
Montgomery city	133,386	134,393
Montgomery North division (part)	1,649	...

Component Parts	1970	1960
TUSCALOOSA URBANIZED AREA		
The area	85,875	76,815
Tuscaloosa city	65,773	63,370
Outside central city	20,102	13,445
The area is defined as follows:		
Tuscaloosa County (part)	85,875	[6]76,815
Englewood division (part)	396	...
Northport division (part)	9,646	5,740
Northport city	9,435	5,245
Tuscaloosa division (part)	75,833	63,944
Tuscaloosa city	65,773	63,370

[1]New urbanized area in 1974. [2]There were no urbanized areas delineated for Anniston and Florence for the 1960 census. [3]For the map and population of the entire Columbus (Ga.-Ala.) Urbanized Area, see the corresponding section for Georgia. [4]Includes population (2,605) of divisions involved in reorganizations. [5]Includes population (7,521) of divisions involved in reorganizations. [6]Includes population (7,131) of divisions involved in reorganizations.

ALABAMA

Urbanized Areas

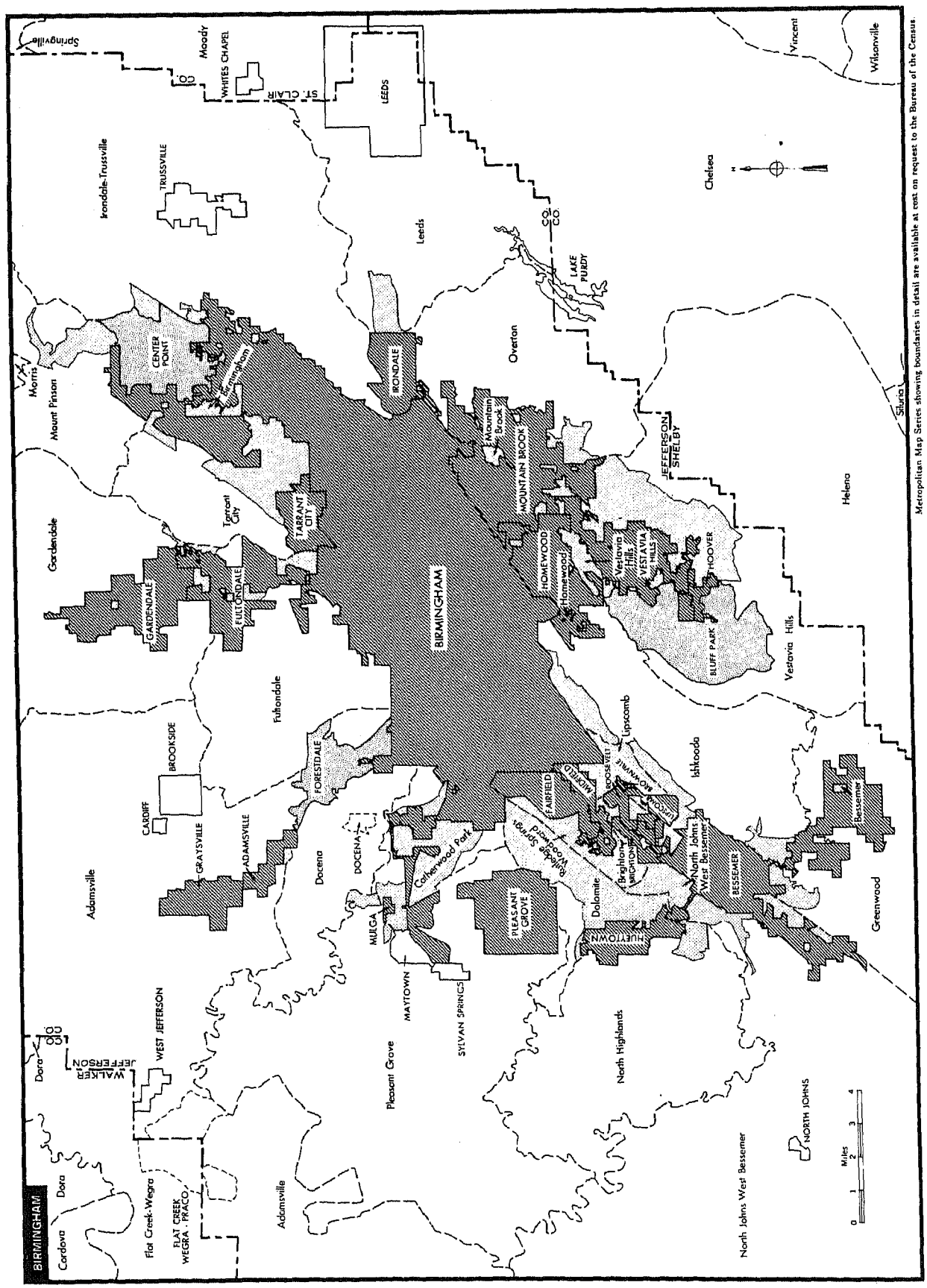

Metropolitan Map Series showing boundaries in detail are available at cost on request to the Bureau of the Census.

Note: Madison is an "extended city;" see text.

ALABAMA

Urbanized Areas

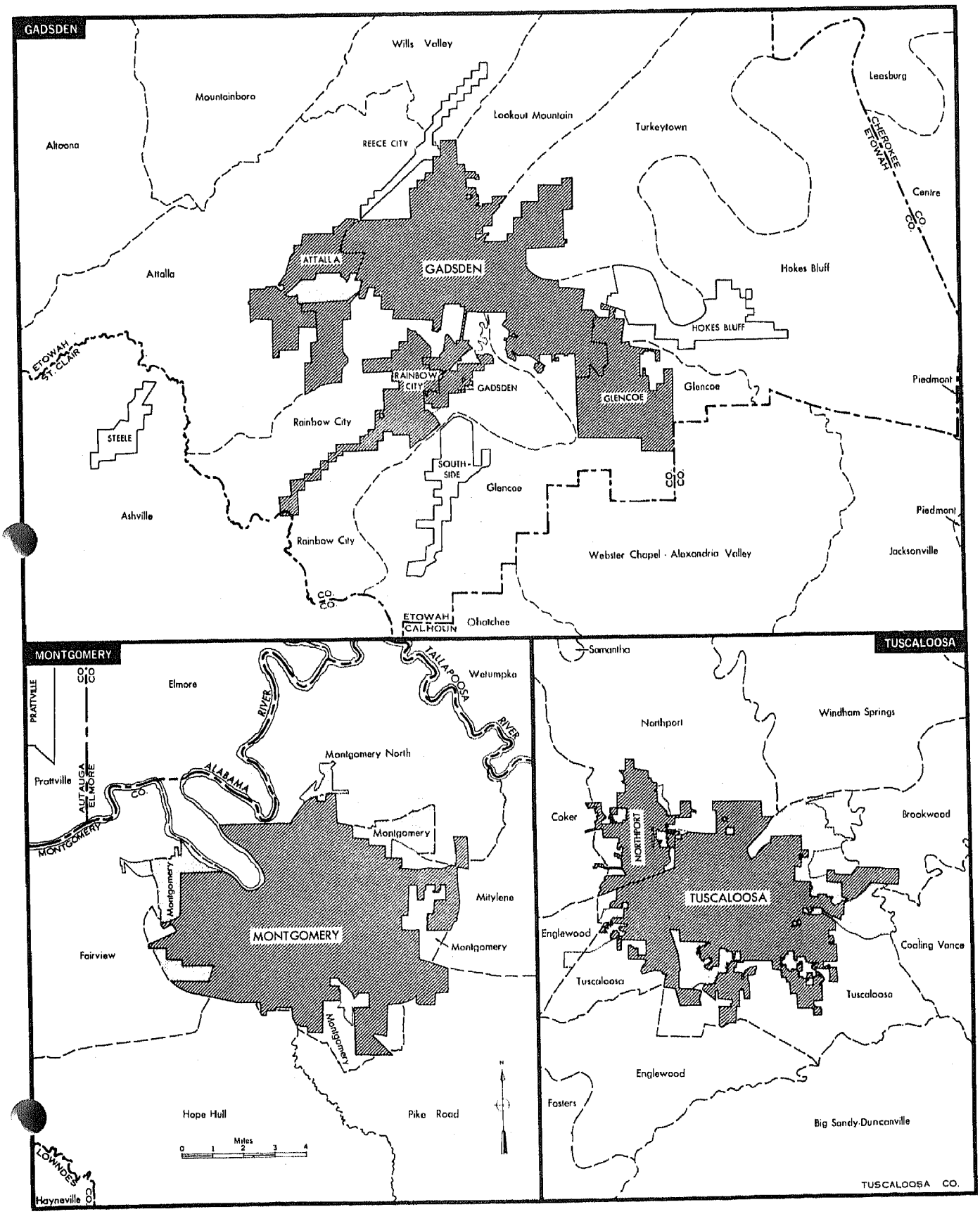

ALABAMA

Urbanized Areas

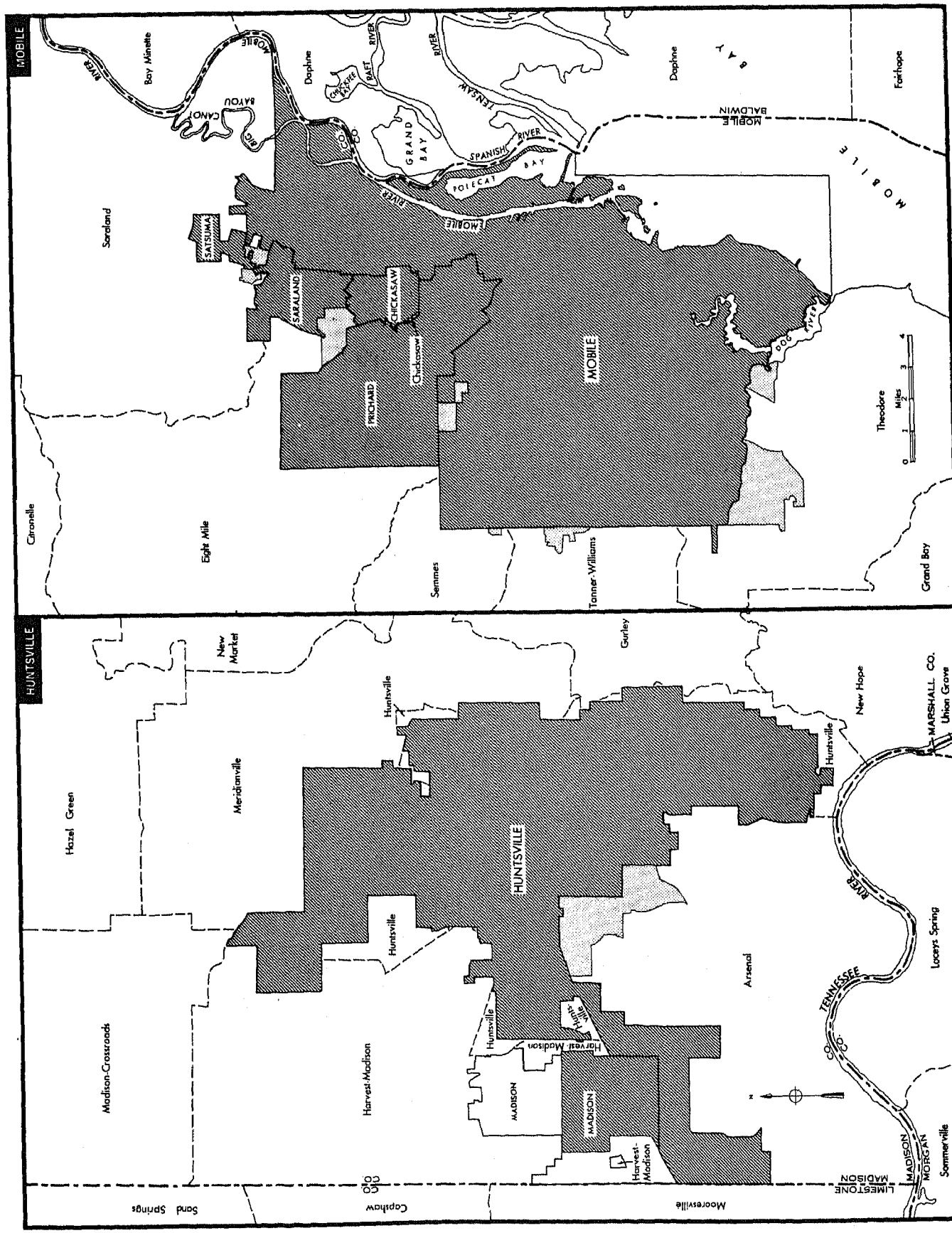

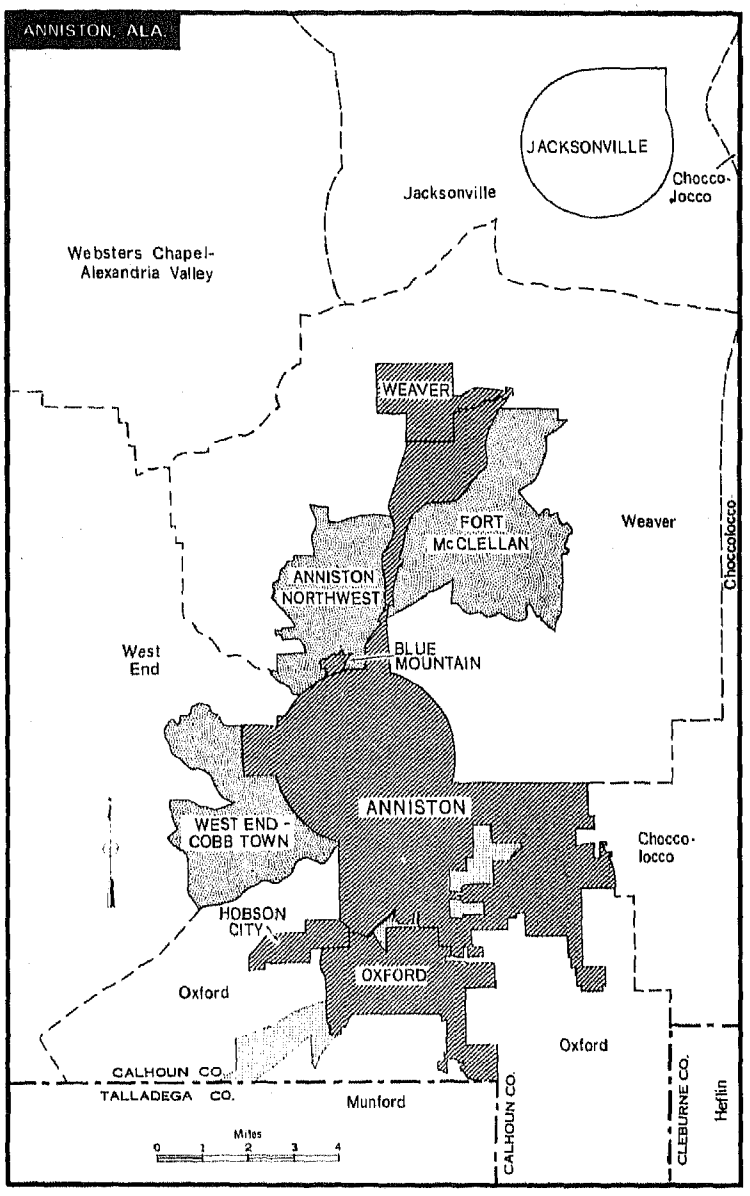
ANNISTON, ALA.
JACKSONVILLE
Jacksonville
Chocco-
Jocco
Websters Chapel-
Alexandria Valley
WEAVER
FORT
McCLELLAN
Weaver
Choccolocco
ANNISTON
NORTHWEST
BLUE
MOUNTAIN
West
End
ANNISTON
WEST END -
COBB TOWN
Chocco-
locco
HOBSON
CITY
OXFORD
Oxford
Oxford
CALHOUN CO.
TALLADEGA CO.
Munford
CALHOUN CO.
CLEBURNE CO.
Heflin
Miles
0 1 2 3 4

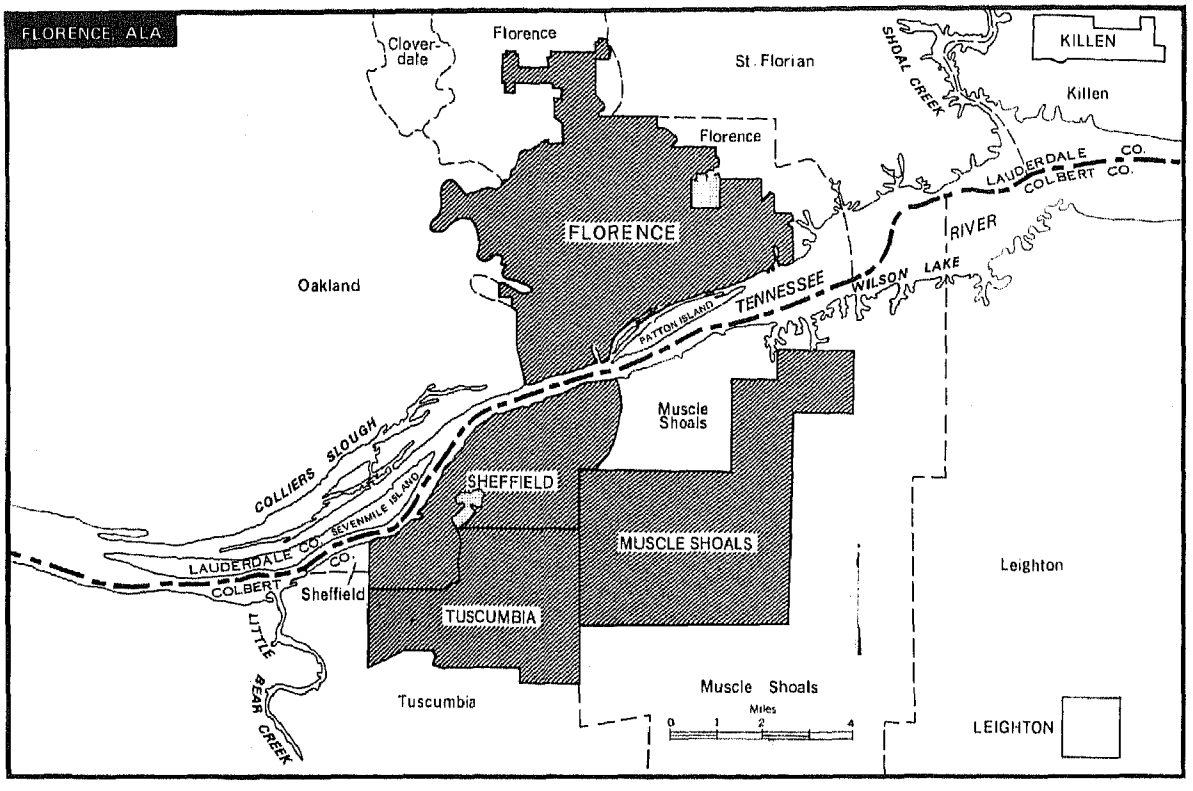
FLORENCE, ALA.
Clover-dale
Florence
St. Florian
SHOAL CREEK
KILLEN
Killen
Florence
LAUDERDALE CO.
COLBERT CO.
FLORENCE
RIVER
Oakland
TENNESSEE
WILSON LAKE
PATTON ISLAND
Muscle Shoals
COLLIERS SLOUGH
SEVENMILE ISLAND
SHEFFIELD
MUSCLE SHOALS
LAUDERDALE CO.
COLBERT CO.
Sheffield
Leighton
TUSCUMBIA
LITTLE BEAR CREEK
Tuscumbia
Muscle Shoals
Miles
0 1 2 4
LEIGHTON

Alaska

Table 6. POPULATION OF URBANIZED AREAS: 1970 AND 1960

(For meaning of symbols, see text)

Component Parts	1970	1960
ANCHORAGE URBANIZED AREA[1]		
The area	110,782	([2])
Anchorage city	48,029	...
Outside central city	62,753	...
The area is defined as follows:		
Anchorage Census Division (part)	110,782	...
Elmendorf reservation (part)	11,465	...
Anchorage city (part)	5,447	...
Elmendorf (U)	6,018	...
ANCHORAGE URBANIZED AREA[1]--Con.		
Anchorage Census Division (part)--Con.		
Greater Anchorage Area borough (part)	90,357	...
Anchorage city (part)	42,582	...
Sand Lake (U)	4,168	...
Spenard (U)	18,089	...
Richardson reservation (part)	8,960	...
Fort Richardson (U)	8,960	...

[1]New area in 1974. [2]There was no urbanized area delineated for Anchorage for 1960.

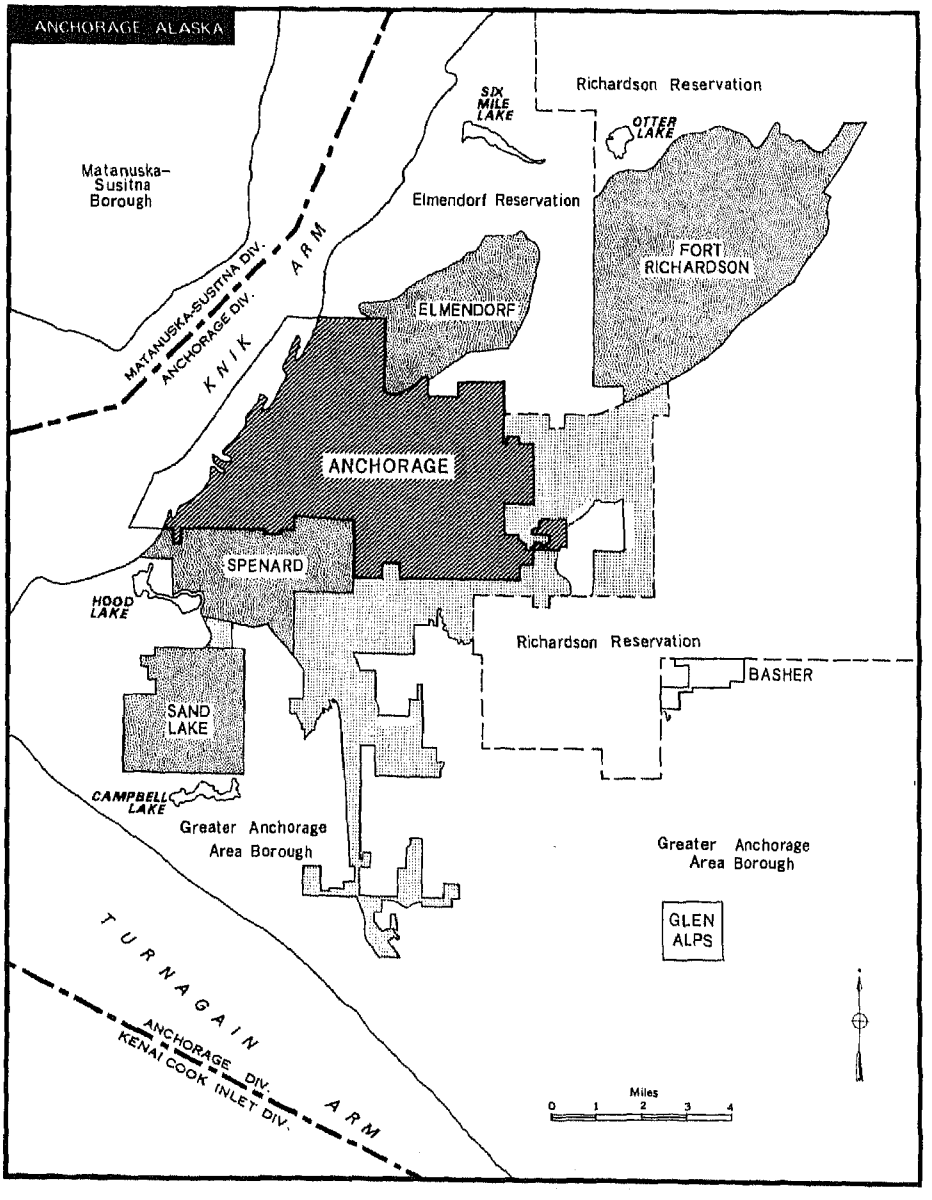

Arizona

Table 6. POPULATION OF URBANIZED AREAS: 1970 AND 1960

(For meaning of symbols, see text)

Component Parts	1970	1960
PHOENIX URBANIZED AREA		
The area	863,357	[1]552,150
Phoenix city	581,562	439,170
Outside central city	281,795	[1]112,980
The area is defined as follows:		
Maricopa County (part)	863,357	552,043
Deer Valley division (part)	4,033	...
Sun City (U) (part)	-	...
Glendale division (part)	36,315	...
Glendale city	36,228	15,893
Litchfield division (part)	5,685	...
El Mirage town	3,258	...
Surprise town	2,427	...
Mesa division (part)	69,779	33,772
Mesa city	62,853	33,772
Peoria division (part)	20,353	...
Peoria town	4,792	...
Sun City (U) (part)	13,670	...
Youngtown town	1,886	...
Phoenix division (part)	591,398	518,271
Paradise Valley town	7,155	...
Phoenix city	581,562	439,170
PHOENIX URBANIZED AREA--Con.		
Maricopa County--Con.		
Scottsdale division (part)	68,629	...
Scottsdale city (part)	67,621	...
Tempe division (part)	67,165	...
Tempe city	62,907	24,897
TUCSON URBANIZED AREA		
The area	294,184	[2]227,433
Tucson city	262,933	212,892
Outside central city	31,251	14,541
The area is defined as follows:		
Pima County (part)	294,184	227,433
Arivaca division (part)	-	...
Benson Highway division (part)	1,864	4
Catalina division (part)	1,456	1,229
Davis-Monthan division	4,708	2,086
Tanque Verde division (part)	909	...
Tucson division (part)	285,247	219,896
South Tucson city	6,220	7,004
Tucson city	262,933	212,892

[1]Revised since publication of 1960 reports. [2]Includes population (4,218) of Gilpin division combined with Tucson division since 1960.

ARIZONA

Urbanized Areas

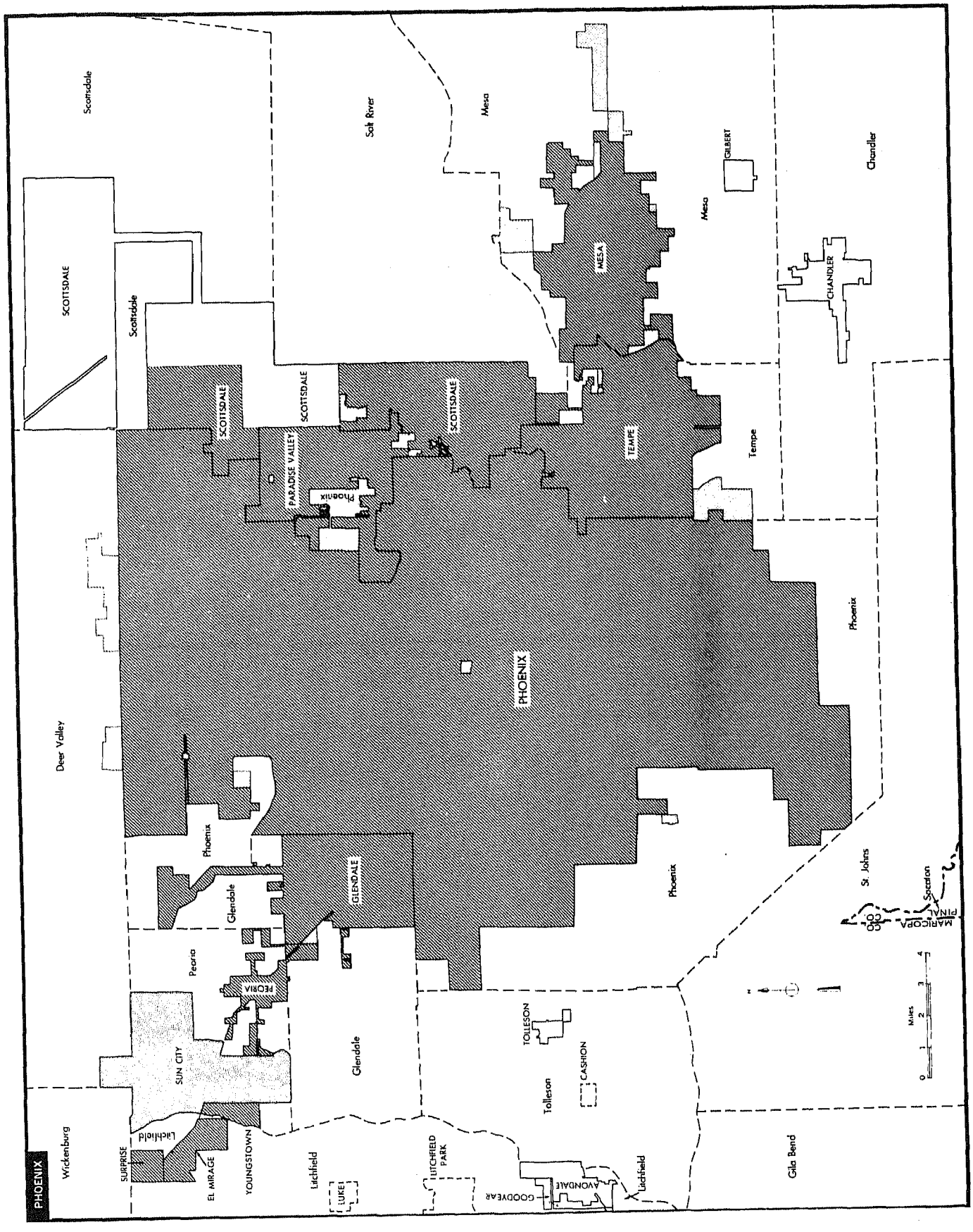

ARIZONA

Urbanized Areas

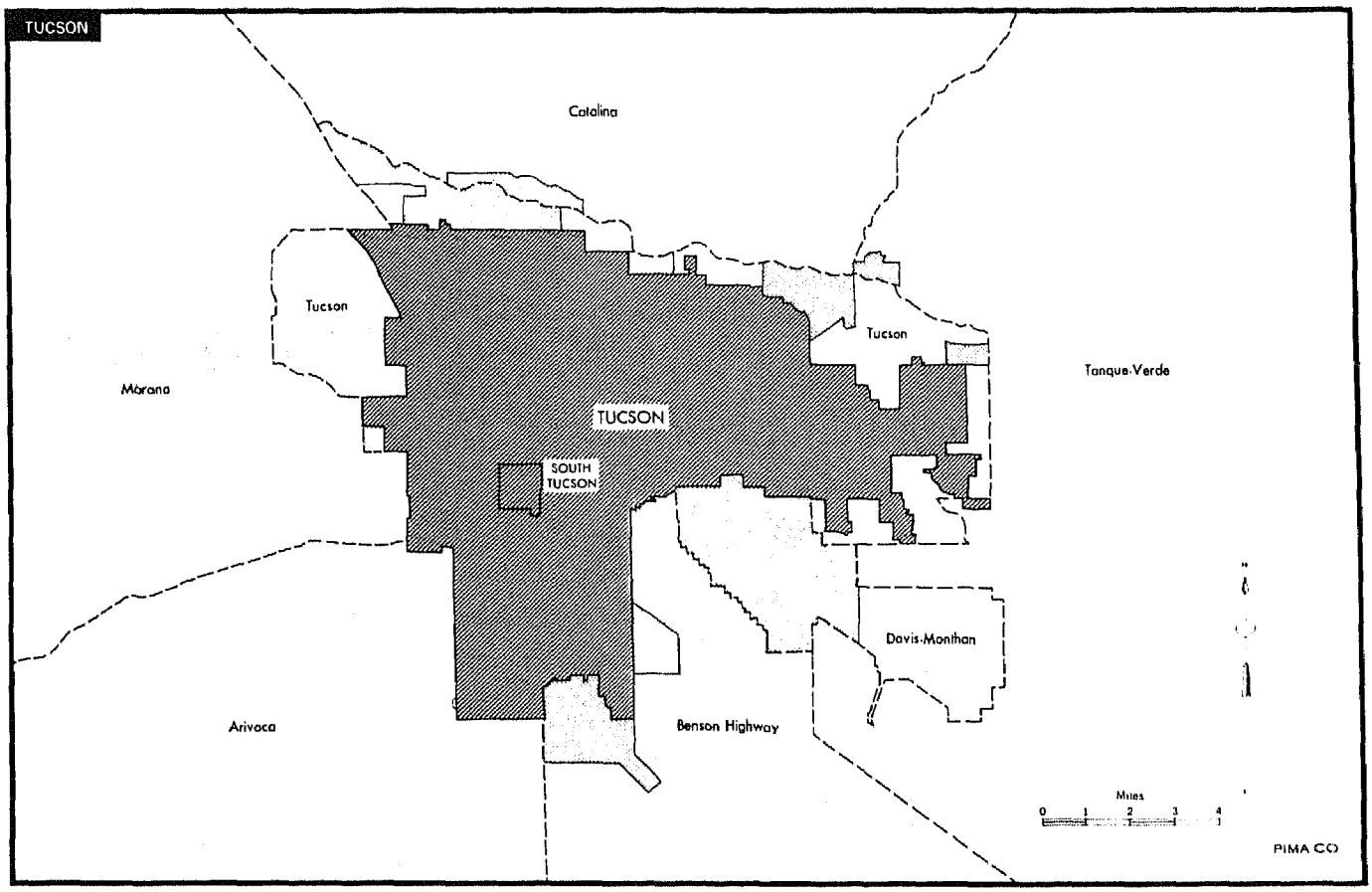

COMPONENTS OF URBANIZED AREA
- Incorporated Places
- Unincorporated Places
- Unincorporated Area

BOUNDARY SYMBOLS
- County
- Census County Division
- Incorporated Place
- Unincorporated Place Outside Urbanized Area

Metropolitan Map Series showing boundaries in detail are available at cost on request to the Bureau of the Census

Note: Scottsdale is an "extended city," see text.

Arkansas

Table 6. POPULATION OF URBANIZED AREAS: 1970 AND 1960

(For meaning of symbols, see text)

Component Parts	1970	1960
FORT SMITH (ARK.-OKLA.) URBANIZED AREA		
The area	75,517	61,640
Fort Smith city	62,802	52,991
Outside central city	12,715	8,649
The area is defined as follows:		
In Arkansas	73,419	59,778
Crawford County (part)	8,373	6,787
Van Buren township (part)	8,373	6,787
Van Buren city	8,373	6,787
Sebastian County (part)	65,046	52,991
Mont Sandals township (part)	1,739	...
Barling town	1,739	...
Upper township (part)	63,307	52,991
Fort Smith city	62,802	52,991
In Oklahoma	2,098	1,862
LeFlore County (part)	2,098	1,862
Arkoma town	2,098	1,862
LITTLE ROCK-NORTH LITTLE ROCK URBANIZED AREA		
The area	222,616	185,017
Inside central cities	192,523	165,845
Little Rock	132,483	107,813
North Little Rock	60,040	58,032
Outside central cities	30,093	19,172
The area is defined as follows:		
Pulaski County (part)	222,616	185,017
Big Rock township (part)	152,276	123,805
Cammack village town	1,165	1,355
Little Rock city	132,483	107,813
Southwest Little Rock (U)	13,231	...
Hill township (part)	70,340	61,212
North Little Rock city	60,040	58,032
Sherwood city	2,754	...
PINE BLUFF URBANIZED AREA		
The area	60,907	([1])
Pine Bluff city	57,389	...
Outside central city	3,518	...
The area is defined as follows:		
Jefferson County (part)	60,907	...
Niven township (part)	5,690	...
Pine Bluff city (part)	4,636	...
Vaugine township (part)	53,224	...
Pine Bluff city (part)	52,753	...
Washington township (part)	1,993	...
Whitehall town	1,300	...
TEXARKANA (TEX.-ARK.) URBANIZED AREA		
The area	58,570	53,420
Inside central cities	52,179	50,006
Texarkana, Ark	21,682	19,788
Texarkana, Tex	30,497	30,218
Outside central cities	6,391	3,414
The area is defined as follows:		
In Arkansas	21,682	20,371
Miller County (part)	21,682	20,371
Garland township (part)	21,682	20,371
Texarkana city	21,682	19,788
In Texas	36,888	33,049
Bowie County (part)	36,888	[2]33,049
Texarkana division (part)	36,888	30,218
Nash city	1,961	1,124
Texarkana city	30,497	30,218
Wake Village city	2,408	1,140

[1]There was no urbanized area delineated for Pine Bluff for the 1960 census.

[2]Includes 567 persons living in unincorporated territory included in the area in 1960.

ARKANSAS

Urbanized Areas

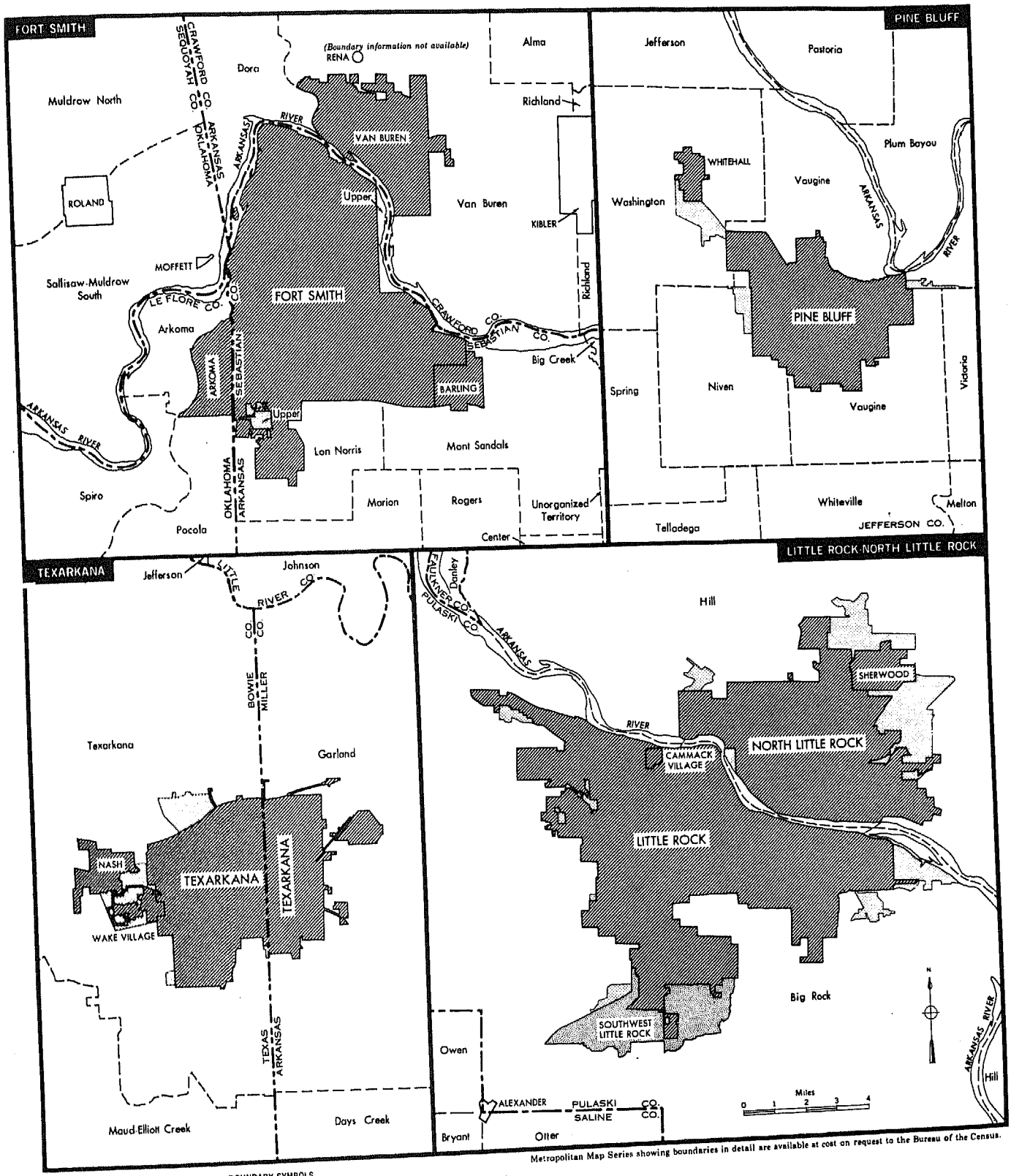

Metropolitan Map Series showing boundaries in detail are available at cost on request to the Bureau of the Census.

COMPONENTS OF URBANIZED AREA
- Incorporated Places
- Unincorporated Places
- Unincorporated Area

BOUNDARY SYMBOLS
- State
- County
- Minor Civil Division or Census County Division
- Incorporated Place

California

Table 6. POPULATION OF URBANIZED AREAS: 1970 AND 1960

(For meaning of symbols, see text)

Component Parts	1970	1960
ANTIOCH-PITTSBURG URBANIZED AREA[1]		
The area	59,585	([2])
Inside central cities	48,711	...
Antioch	28,060	...
Pittsburg	20,651	...
Outside central cities	10,874	...
The area is defined as follows:		
Contra Costa County (part)	59,585	...
Ambrose division (part)	10,006	...
West Pittsburg (U)	5,969	...
Antioch division (part)	28,344	...
Antioch city	28,060	...
Pittsburg division (part)	21,235	...
Pittsburg city	20,651	...
BAKERSFIELD URBANIZED AREA		
The area	176,155	141,763
Bakersfield city	69,515	56,848
Outside central city	106,640	84,915
The area is defined as follows:		
Kern County (part)	176,155	141,763
Bakersfield division	69,515	56,896
Bakersfield city	69,515	56,848
Bakersfield East division (part)	42,931	39,994
Bakersfield Northwest division (part)	6,399	2,790
Bakersfield South division (part)	33,031	22,426
Greenfield-Panama division (part)	1,914	...
Lake Isabella division (part)	1,246	...
Oildale (U) (part)	293	...
Oildale division (part)	21,119	19,657
Oildale (U) (part)	20,586	...
FRESNO URBANIZED AREA		
The area	262,908	211,345
Fresno city	165,972	133,929
Outside central city	96,936	77,416
The area is defined as follows:		
Fresno County (part)	262,908	[3]211,345
Bullard division (part)	14,564	7,099
Calwa-Malaga division (part)	6,723	6,014
Calwa (U)	5,191	...
Clovis division (part)	19,285	8,677
Clovis city	13,856	5,546
Figarden division	7,708	8,054
Fresno division (part)	170,924	134,272
Fresno city	165,972	133,929
Kearney-Herndon division (part)	4,376	...
McLane division	18,568	20,661
Pinedale division (part)	2,705	2,844
South Fresno division (part)	1,352	3,557
Sunnyside division (part)	13,649	10,335
West Fresno division	3,054	5,826
LOS ANGELES-LONG BEACH URBANIZED AREA		
The area	[4]8,351,266	6,488,791
Inside central cities	3,620,520	2,823,183
Anaheim	166,701	...
Garden Grove	122,524	...
Long Beach	358,633	344,168
Los Angeles	2,816,061	2,479,015
Santa Ana	156,601	...
Outside central cities	[4]4,730,746	3,665,608
The area is defined as follows:		
Los Angeles County (part)	[4]6,868,885	5,831,809
Burbank division	88,871	90,155
Burbank city	88,871	90,155
Calabasas division (part)	12,932	2,342
Hidden Hills city	1,529	...
LOS ANGELES-LONG BEACH URBANIZED AREA--Con.		
Los Angeles County (part)--Con.		
Compton division	265,852	219,013
Carson city	71,150	38,059
Compton city	78,611	71,812
Dominguez (U)	5,980	...
East Compton (U)	5,853	...
Lynwood city	43,353	31,614
West Carson (U)	15,501	...
West Compton (U)	5,748	...
Willowbrook (U)	28,705	...
Downey-Norwalk division	297,428	272,729
Artesia city	14,757	9,993
Bellflower city	51,454	45,909
Cerritos city	15,856	3,508
Downey city	88,445	82,505
Norwalk city	91,827	88,739
Paramount city	34,734	27,249
East San Gabriel Valley division (part)	582,008	297,131
Avocado Heights (U)	9,810	...
Azusa city	25,217	20,497
Baldwin Park city	47,285	33,951
Claremont city	23,464	...
Covina city	30,380	20,124
Diamond Bar (U)	12,234	...
Glendora city	31,349	20,752
Hacienda Heights (U)	35,969	...
Industry city	714	778
Irwindale city	784	1,518
La Puente city	31,092	24,723
La Verne city	12,965	...
Pomona city	87,384	...
Rowland Heights (U)	16,881	...
San Dimas city	15,692	...
South San Jose Hills (U)	12,386	...
Valinda (U)	18,837	...
Walnut city	5,992	...
West Covina city	68,034	50,645
West Puente Valley (U)	20,733	...
Glendale division	152,346	136,410
Glendale city	132,752	119,442
La Crescenta-Montrose (U)	19,594	...
Inglewood division	295,410	257,351
Alondra Park (U)	12,193	...
Del Aire (U)	11,930	...
Gardena city	41,021	35,943
Hawthorne city	53,304	33,035
Inglewood city	89,985	63,390
Lawndale city	24,825	21,740
Lennox (U)	16,121	31,224
West Athens (U)	13,286	...
Westmont (U)	29,310	...
Long Beach-Lakewood division	461,112	423,023
Hawaiian Gardens city	8,811	...
Lakewood city	82,973	67,126
Long Beach city	358,633	344,168
Signal Hill city	5,582	4,627
Los Angeles division (part)	2,958,134	2,612,704
Beverly Hills city	33,416	30,817
Culver City city	31,035	32,163
Ladera Heights (U)	6,079	...
Los Angeles city	2,816,061	2,479,015
San Fernando city	16,571	16,093
View Park-Windsor Hills (U)	12,268	...
West Hollywood (U)	29,448	28,870
Palos Verdes division (part)	84,535	42,183
Lomita city	19,784	14,983
Palos Verdes Estates city	13,641	9,564
Palos Verdes Peninsula (U)	39,616	...
Rolling Hills city	2,050	1,664
Rolling Hills Estates city	6,027	3,941
Pasadena division (part)	222,400	218,563
Altadena (U)	42,380	40,568
La Canada-Flintridge (U)	20,652	18,338
Pasadena city	113,327	116,407
San Marino city	14,177	13,658
South Pasadena city	22,979	19,706
Santa Monica division	88,289	83,249
Santa Monica city	88,289	83,249
South Antelope Valley division (part)	139	...

See footnotes at end of table.

Table 6. POPULATION OF URBANIZED AREAS: 1970 AND 1960—Continued

(For meaning of symbols, see text)

Component Parts	1970	1960
LOS ANGELES-LONG BEACH URBANIZED AREA--Con.		
Los Angeles County (part)--Con.		
South Bay Cities division	128,715	113,928
El Segundo city	15,620	14,219
Hermosa Beach city	17,412	16,115
Manhattan Beach city	35,352	33,934
Redondo Beach city	56,075	46,986
Southeast division	343,703	323,103
Bell city	21,836	19,450
Bell Gardens city	29,308	...
Commerce city	10,536	9,555
Cudahy city	16,998	...
East Los Angeles (U)	105,033	104,270
Florence-Graham (U)	42,895	38,164
Huntington Park city	33,744	29,920
Maywood city	16,996	14,588
South Gate city	56,909	53,831
Vernon city	261	229
Walnut Park (U)	8,925	...
Southwest San Gabriel Valley division	246,735	205,950
Alhambra city	62,125	54,807
Montebello city	42,807	32,097
Monterey Park city	49,166	37,821
Rosemead city	40,972	15,476
San Gabriel city	29,176	22,561
South San Gabriel (U)	5,051	...
Torrance division	134,584	100,991
Torrance city	134,584	100,991
Upper San Gabriel Valley division	240,500	201,327
Arcadia city	42,868	41,005
Bradbury city	1,098	618
Duarte city	14,981	13,962
El Monte city	69,837	13,163
Monrovia city	30,015	27,079
Sierra Madre city	12,140	9,732
South El Monte city	13,443	4,850
Temple City city	29,673	11,364
Whittier division (part)	265,192	231,657
East La Mirada (U)	12,339	...
La Mirada city	30,808	...
Pico Rivera city	54,170	49,150
Santa Fe Springs city	14,750	16,342
South Whittier (U)	46,641	...
West Whittier-Los Nietos (U)	20,845	...
Whittier city	72,863	33,663
Orange County (part)	1,311,594	656,982
Anaheim-Garden Grove division	323,980	218,934
Anaheim city	166,701	104,184
Garden Grove city	122,524	84,238
Stanton city	17,947	11,163
Buena Park-Cypress division	133,865	66,252
Buena Park city	63,646	46,401
Cypress city	31,026	1,753
La Palma city	9,687	622
Los Alamitos city	11,346	4,312
Rossmoor (U)	12,922	...
Central Coast division (part)	130,095	69,050
Costa Mesa city	72,660	37,550
Newport Beach city	49,422	26,564
El Toro division (part)	-	...
Fullerton-La Habra division (part)	171,581	99,646
Brea city	18,447	8,487
Fullerton city	85,826	56,180
La Habra city	41,350	25,136
Placentia city	21,948	5,861
North Coast division	239,461	52,815
Fountain Valley city	31,826	2,068
Huntington Beach city	115,960	11,492
Seal Beach city	24,441	6,994
Westminster city	59,865	25,750
Santa Ana Canyon division (part)	11,966	2,160
Yorba Linda city	11,856	...
Santa Ana-Orange division	300,646	148,125
Orange city	77,374	26,444
Santa Ana city	156,601	100,350
Tustin city	21,178	2,006
Tustin-Foothills (U)	26,598	...
Villa Park city	2,723	...

Component Parts	1970	1960
LOS ANGELES-LONG BEACH URBANIZED AREA--Con.		
San Bernardino County (part)	170,787	...
Alta Loma-Etiwanda division (part)	7,131	...
Cucamonga (U) (part)	3,064	...
Chino division (part)	28,906	...
Chino city	20,411	...
Cucamonga division (part)	5,193	...
Cucamonga (U) (part)	2,732	...
Montclair division	27,673	...
Montclair city	22,546	...
Mount Baldy-Wrightwood division (part)	386	...
Ontario division (part)	64,138	...
Ontario city	64,118	...
Upland division (part)	37,360	...
Upland city	32,551	...
MODESTO URBANIZED AREA		
The area	106,107	(2)
Modesto city	61,712	...
Outside central city	44,395	...
The area is defined as follows:		
Stanislaus County (part)	106,107	...
Ceres division (part)	10,266	...
Ceres city	6,029	...
South Modesto (U) (part)	1,337	...
Modesto division (part)	95,610	...
Modesto city	61,712	...
South Modesto (U) (part)	6,552	...
West Modesto (U)	6,135	...
Westport division (part)	231	...
OXNARD-VENTURA-THOUSAND OAKS URBANIZED AREA		
The area	244,653	(2)
Inside central cities	163,356	...
Oxnard	71,225	...
Thousand Oaks	36,334	...
Ventura (San Buenaventura)	55,797	...
Outside central cities	81,297	...
The area is defined as follows:		
Los Angeles County (part)	2,860	...
Calabasas division (part)	2,860	...
Ventura County (part)	241,793	...
Avenue-Rincon division (part)	655	...
Camarillo division (part)	28,039	...
Camarillo city	19,219	...
Camarillo Heights (U)	5,892	...
Las Posas division (part)	475	...
Oxnard division (part)	84,219	...
El Rio (U)	6,173	...
Oxnard city	71,225	...
Oxnard East division (part)	741	...
Port Hueneme division (part)	14,295	...
Port Hueneme city	14,295	...
Thousand Oaks division (part)	48,462	...
Thousand Oaks city	36,334	...
Ventura division (part)	64,907	...
Ventura (San Buenaventura) city	55,797	...
SACRAMENTO URBANIZED AREA		
The area	640,759	451,920
Sacramento city	254,413	191,667
Outside central city	386,346	260,253

See footnotes at end of table.

Table 6. POPULATION OF URBANIZED AREAS: 1970 AND 1960—Continued

(For meaning of symbols, see text)

Component Parts	1970	1960
SACRAMENTO URBANIZED AREA--Con.		
The area is defined as follows:		
Placer County (part)	21,542	13,793
Loomis Basin-Folsom Lake division (part)	3,231	372
Rocklin city	3,039	...
Roseville division (part)	18,311	13,421
Roseville city (part)	17,806	13,421
Sacramento County (part)	586,526	[5]415,177
Elk Grove division (part)	9,646	2,125
Florin (U)	9,646	...
Folsom division (part)	5,810	...
Folsom city	5,810	...
Franklin division (part)	85	25,117
Mather division (part)	38,683	614
Mather (U)	[6]7,027	...
Rancho Cordova (U)	30,451	...
Natomas division (part)	32	7,123
North Highlands division (part)	38,610	23,666
North Highlands (U)	31,854	21,271
Rio Linda division (part)	8,417	1,610
Rio Linda (U)	7,524	...
Sacramento division	282,987	191,667
Parkway-Sacramento South (U)	28,574	...
Sacramento city	254,413	191,667
San Juan division (part)	202,256	123,516
Arden-Arcade (U)	82,492	73,352
Carmichael (U)	37,625	20,455
Citrus Heights (U)	21,760	...
Fair Oaks (U)	11,256	...
Orangevale (U)	16,493	...
Yolo County (part)	25,664	22,950
East Yolo division (part)	25,664	22,950
Broderick-Bryte (U)	12,782	...
West Sacramento (U)	12,002	...
SALINAS URBANIZED AREA		
The area	62,456	([2])
Salinas city	58,896	...
Outside central city	3,560	...
The area is defined as follows:		
Monterey County (part)	62,456	...
Salinas division (part)	60,016	...
Salinas city	58,896	...
San Juan division (part)	2,440	...
SAN BERNARDINO-RIVERSIDE URBANIZED AREA		
The area	583,597	377,531
Inside central cities	244,340	176,254
Riverside	140,089	84,332
San Bernardino	104,251	91,922
Outside central cities	339,257	201,277
The area is defined as follows:		
Riverside County (part)	231,038	[7]114,916
Corona division (part)	34,070	...
Corona city	27,519	...
Home Gardens (U)	5,116	...
Edgemont-Sunnymead division (part)	8,338	2,378
Elsinore Valley division (part)	881	...
Jurupa division (part)	28,583	9,398
Glen Avon (U)	5,759	...
Mira Loma (U)	8,482	...
Rubidoux (U)	13,969	...
Norco division	14,511	...
Norco city	14,511	...
Riverside division	142,247	84,332
Riverside city	140,089	84,332
San Gorgonio Pass division (part)	2,408	...
San Bernardino County (part)	352,559	[8]262,615
Colton division	28,299	18,706
Colton city	19,974	18,666
Grand Terrace (U)	5,901	...
Crestmore-Bloomington division (part)	9,046	8,244
Bloomington (U) (part)	8,898	...
SAN BERNARDINO-RIVERSIDE URBANIZED AREA--Con.		
San Bernardino County (part)--Con.		
Fontana division (part)	48,119	35,524
Bloomington (U) (part)	3,059	...
Fontana city	20,673	14,659
Highland division (part)	25,141	15,530
Highland (U)	12,669	...
Loma Linda-Bryn Mawr division (part)	7,444	5,103
Loma Linda (U) (part)	6,804	...
Mentone division (part)	2,323	2,180
Redlands division	36,355	26,829
Redlands city	36,355	26,829
Redlands West division (part)	13	...
Rialto division	28,370	18,567
Rialto city	28,370	18,567
Rialto North division (part)	3,150	140
San Bernardino division (part)	116,233	92,402
Muscoy (U)	7,091	...
San Bernardino city	104,251	91,922
San Bernardino East division	21,380	19,988
San Bernardino Southeast division	4,321	5,477
Loma Linda (U) (part)	2,993	...
Vineyard division (part)	2,131	728
Yucaipa division (part)	20,234	...
Yucaipa (U)	19,284	...
SAN DIEGO URBANIZED AREA		
The area	1,198,323	836,175
San Diego city (urban part)[9]	693,931	573,224
Outside central city	504,392	262,951
The area is defined as follows:		
San Diego County (part)	1,198,323	[10]836,175
Carlsbad division (part)	15,058	...
Carlsbad city	14,944	...
Casa de Oro division (part)	8,863	...
Grossmont-Mt. Helix (U) (part)	2,458	...
Spring Valley (U) (part)	5,249	...
Chula Vista division (part)	84,503	52,019
Chula Vista city	67,901	42,034
Otay-Castle Park (U)	15,445	...
Coronado division	26,912	18,039
Coronado city	20,910	18,039
North Island (U)	6,002	...
El Cajon division (part)	68,464	45,369
El Cajon city	52,273	37,618
Grossmont-Mt. Helix (U) (part)	3,267	...
Santee (U) (part)	1,786	...
Escondido division (part)	376	...
Imperial Beach division	20,244	17,773
Imperial Beach city	20,244	17,773
Lakeside division (part)	17,794	6,077
Lakeside (U)	11,991	...
Santee (U) (part)	3,463	...
La Mesa division	45,704	36,886
Grossmont-Mt. Helix (U) (part)	2,383	...
La Mesa city	39,178	30,441
Lemon Grove division	26,407	19,348
Lemon Grove (U)	19,690	19,348
Spring Valley (U) (part)	6,717	...
National City division	45,182	36,282
National City city	43,184	32,771
Oceanside division (part)	40,540	...
Oceanside city	40,494	...
Pendleton division (part)	13,692	...
Pendleton South (U)	13,692	...
Poway division (part)	1,030	...
San Diego division (part)	697,398	576,711
San Diego city (part)	693,931	573,224
San Dieguito division (part)	24,848	...
Cardiff-by-the-Sea (U)	5,724	3,149
Del Mar city	3,956	...
Encinitas (U)	5,375	...
Solana Beach (U)	5,023	...
Santee division (part)	15,858	...
Santee (U) (part)	15,858	...
Spring Valley division	18,391	11,258
Grossmont-Mt. Helix (U) (part)	615	...
Spring Valley (U) (part)	17,776	...
Vista division (part)	27,059	...
Vista city	24,688	...

See footnotes at end of table.

Table 6. POPULATION OF URBANIZED AREAS: 1970 AND 1960—Continued

(For meaning of symbols, see text)

Component Parts	1970	1960
SAN FRANCISCO-OAKLAND URBANIZED AREA		
The area	[11]2,987,850	2,395,098
Inside central cities	1,143,968	1,107,864
Oakland	361,561	367,548
San Francisco	715,674	740,316
Vallejo	66,733	...
Outside central cities	[11]1,843,882	1,287,234
The area is defined as follows:		
Alameda County (part)	992,299	874,331
Alameda division	70,968	63,855
Alameda city	70,968	63,855
Albany division	14,674	14,804
Albany city	14,674	14,804
Berkeley division	116,716	111,268
Berkeley city	116,716	111,268
Castro Valley division (part)	44,760	38,203
Castro Valley (U)	44,760	37,120
Emeryville division	2,681	2,686
Emeryville town	2,681	2,686
Fremont division (part)	126,818	53,701
Fremont city (part)	99,665	43,790
Newark city	27,153	9,884
Hayward division (part)	142,811	128,034
Cherryland (U)	9,969	...
Hayward city (part)	93,004	72,700
San Lorenzo (U)	24,633	23,773
Oakland division	361,561	367,548
Oakland city	361,561	367,548
Piedmont division	10,917	11,117
Piedmont city	10,917	11,117
San Leandro division	85,684	83,115
Ashland (U)	14,810	...
San Leandro city	68,698	65,962
Union City division (part)	14,709	...
Union City city (part)	14,709	...
Contra Costa County (part)	[11]461,205	167,003
Alamo-Danville division (part)	14,059	...
Alamo-Danville (U)	14,059	...
Briones division (part)	12	15
Clayton-Tassajara division (part)	2,117	...
Clayton city	1,385	...
Concord division	92,565	...
Concord city	85,164	...
Crockett division (part)	2,660	3,077
El Cerrito division	25,190	25,437
El Cerrito city	25,190	25,437
Kensington division	5,823	6,161
Kensington (U)	5,823	...
Lafayette division (part)	24,955	...
Lafayette city	20,484	...
Walnut Creek West (U) (part)	428	...
Martinez division (part)	26,534	...
Martinez city	16,506	...
Orinda-Moraga division (part)	25,307	...
Moraga (U)	14,205	...
Orinda Village (U)	6,790	...
Pinole-Hercules division	16,222	6,374
Hercules city	252	310
Pinole city	15,850	6,064
Pleasant Hill division	27,861	...
Pleasant Hill city	24,610	...
Richmond division (part)	111,222	99,645
Richmond city	79,043	71,854
Rodeo division	5,356	6,601
Rodeo (U)	5,356	...
San Pablo division	21,487	19,693
San Pablo city	21,461	19,687
Walnut Creek division (part)	59,835	...
Walnut Creek city	39,844	...
Walnut Creek West (U) (part)	7,902	...
Marin County (part)	190,398	111,014
Lucas-Gallinas Valley division (part)	13,021	9,828
Mill Valley division (part)	21,982	16,250
Mill Valley city	12,942	10,411
Novato division (part)	35,976	...
Novato city	31,006	...
SAN FRANCISCO-OAKLAND URBANIZED AREA--*Con.*		
Marin County (part)--*Con.*		
Ross Valley division (part)	55,028	45,169
Corte Madera town	8,464	5,962
Fairfax town	7,661	5,813
Larkspur city	10,487	5,710
Ross town	2,742	2,551
San Anselmo city	13,031	11,584
San Rafael division (part)	41,105	21,959
San Rafael city	38,977	20,460
Sausalito division (part)	8,532	8,650
Sausalito city	6,158	5,331
Tiburon division	14,754	9,158
Belvedere city	2,599	2,148
Tiburon city	6,209	...
Napa County (part)	4,098	...
Napa Southeast division (part)	4,098	...
San Francisco County	715,674	740,316
San Francisco city	715,674	740,316
San Mateo County (part)	542,407	433,551
Atherton division	8,085	7,717
Atherton town	8,085	7,717
Bayshore-Brisbane division	3,017	6,682
Brisbane city	3,003	...
Belmont division	23,667	15,996
Belmont city	23,667	15,996
Burlingame division	28,053	25,083
Burlingame city	27,320	24,036
Daly City division	73,637	50,982
Daly City city	66,922	44,791
Hillsborough division	8,753	7,554
Hillsborough town	8,753	7,554
Menlo Park division	51,586	48,445
East Palo Alto (U)	17,837	...
Menlo Park city	26,734	26,957
Millbrae division	20,856	15,873
Millbrae city	20,781	15,873
Pacifica division (part)	36,675	21,647
Pacifica city	36,020	20,995
Redwood City division	72,640	62,217
North Fair Oaks (U)	9,740	...
Redwood city	55,686	46,290
San Bruno division	36,254	29,063
San Bruno city	36,254	29,063
San Carlos division (part)	27,030	22,779
San Carlos city	25,924	21,370
San Mateo division (part)	92,935	73,661
Foster City (U)	9,327	...
San Mateo city	78,991	69,870
South Coastside division (part)	262	...
South San Francisco division	47,502	40,372
Colma town	537	500
South San Francisco city	46,646	39,418
Woodside-Portola Valley division (part)	11,455	5,480
Portola Valley city	4,999	...
Woodside town	4,731	3,592
Solano County (part)	81,769	68,883
Benicia division (part)	8,783	...
Benicia city	8,783	...
Vallejo division	66,733	60,877
Vallejo city	66,733	60,877
Vallejo Rural division (part)	6,253	8,006
SAN JOSE URBANIZED AREA		
The area	1,025,273	602,805
San Jose city (urban part)[12]	443,950	204,196
Outside central city	581,323	398,609
The area is defined as follows:		
Santa Clara County (part)	1,025,273	602,805
Los Altos Hills-Monte Bello division (part)	9,611	5,857
Los Altos Hills town	6,865	3,412
Los Gatos division (part)	31,690	17,230
Los Gatos city	23,735	9,036
Monte Sereno city	3,089	1,506

See footnotes at end of table.

Table 6. POPULATION OF URBANIZED AREAS: 1970 AND 1960—Continued

(For meaning of symbols, see text)

Component Parts	1970	1960
SAN JOSE URBANIZED AREA--Con.		
Santa Clara County (part)--Con.		
Milpitas division (part)	27,291	6,572
Milpitas city	27,149	6,572
Morgan Hill division (part)	6,523	...
Morgan Hill city	6,485	...
Mountain View-Los Altos division (part)	86,877	63,179
Los Altos city	24,956	19,696
Mountain View city	51,092	30,889
Palo Alto division (part)	68,896	62,203
Palo Alto city (part)	55,768	52,287
Stanford (U)	8,691	...
San Jose division (part)	553,805	299,421
Alum Rock (U)	18,355	18,942
Cambrian Park (U)	5,316	...
Campbell city	24,770	11,863
Rancho Rinconada (U)	5,149	...
San Jose city (part)	443,950	204,196
Santa Clara-Sunnyvale division (part)	213,083	133,482
Cupertino city	18,216	3,664
Santa Clara city	87,717	58,880
Sunnyvale city	95,408	52,898
Saratoga division (part)	27,497	14,861
Saratoga city	27,110	14,861
SANTA BARBARA URBANIZED AREA		
The area	129,774	72,740
Santa Barbara city	70,215	58,768
Outside central city	59,559	13,972
The area is defined as follows:		
Santa Barbara County (part)	129,774	72,740
Carpinteria Valley division (part)	802	...
Goleta division (part)	11,700	4,732
Goleta Valley division (part)	40,940	5,325
El Encanto Heights (U)	6,225	...
Isla Vista (U)	13,441	...
Mission Canyon division (part)	1,523	...
Montecito division (part)	4,594	3,913
Santa Barbara division	70,215	58,770
Santa Barbara city	70,215	58,768
SANTA CRUZ URBANIZED AREA[1]		
The area	73,758	(2)
Santa Cruz city	32,076	...
Outside central city	41,682	...
The area is defined as follows:		
Santa Cruz County (part)	73,758	...
Capitola-Live Oak division (part)	20,499	...
Capitola city	5,080	...
Live Oak (U) (part)	5,603	...
Opal Cliffs (U)	5,425	...
Soquel (U) (part)	1,379	...
Twin Lakes (U)	3,012	...
Santa Cruz division	32,076	...
Santa Cruz city	32,076	...
Scotts Valley division (part)	6,013	...
Pasatiempo (U)	1,115	...
Scotts Valley city	3,621	...
Soquel-Aptos division (part)	15,170	...
Aptos (U)	8,704	...
Live Oak (U) (part)	840	...
Soquel (U) (part)	4,416	...
SANTA ROSA URBANIZED AREA		
The area	75,083	(2)
Santa Rosa city	50,006	...
Outside central city	25,077	...
The area is defined as follows:		
Sonoma County (part)	75,083	...
Petaluma Rural division (part)	6,133	...
Rohnert Park city	6,133	...
Santa Rosa division (part)	52,030	...
Santa Rosa city	50,006	...
Santa Rosa North division (part)	2,296	...
Santa Rosa South division (part)	14,624	...
Roseland (U)	5,105	...
SEASIDE-MONTEREY URBANIZED AREA		
The area	93,284	(2)
Inside central cities	62,237	...
Monterey	26,302	...
Seaside	35,935	...
Outside central cities	31,047	...
The area is defined as follows:		
Monterey County (part)	93,284	...
Carmel division (part)	9,660	...
Carmel-by-the-Sea city	4,525	...
Monterey division	28,167	...
Del Rey Oaks city	1,823	...
Monterey city	26,302	...
Monterey Peninsula division (part)	5,805	...
Pacific Grove division	13,505	...
Pacific Grove city	13,505	...
Seaside division	36,147	...
Sand City city	212	...
Seaside city	35,935	...
SIMI VALLEY URBANIZED AREA		
The area	56,936	(2)
Simi Valley city	56,464	...
Outside central city	472	...
The area is defined as follows:		
Ventura County (part)	56,936	...
Simi Valley division (part)	56,936	...
Simi Valley city	56,464	...
STOCKTON URBANIZED AREA		
The area	160,373	141,604
Stockton city	107,644	86,321
Outside central city	52,729	55,283
The area is defined as follows:		
San Joaquin County (part)	160,373	141,604
Stockton division	109,150	86,387
Stockton city	107,644	86,321
Stockton East division (part)	18,885	20,481
August School Area (U)	6,293	...
Garden Acres (U)	7,870	...
Stockton North division (part)	22,018	20,840
Lincoln Village (U)	6,722	...
Stockton South division (part)	10,027	11,754
Stockton West division (part)	293	2,142

[1]New urbanized area in 1974. [2]There were no urbanized areas delineated for Antioch-Pittsburg, Modesto, Oxnard-Ventura-Thousand Oaks, Salinas, Santa Cruz, Santa Rosa, Seaside-Monterey, and Simi Valley for the 1960 census. [3]Includes population (4,006) of College division not shown in 1970 because of reorganizations. [4]Revised since publication of the 1970 census reports to reflect the subtraction of part of Newhall division, Los Angeles County (population 0), which was erroneously included in the 1970 census tabulations. [5]Includes population (39,739) of North Sacramento division not shown in 1970 because of reorganizations. [6]Revised since publication of the 1970 census reports to show Mather (U), Mather division, Sacramento County (population 7,027), which was erroneously excluded in the 1970 census tabulations. [7]Includes population (18,808) of Alvord division not shown in 1970 because of reorganizations. [8]Includes population (13,197) of Grand Terrace and San Bernardino Northwest divisions not shown in 1970 because of reorganizations. [9]In 1970, a portion of San Diego was classified as rural; the population count for the rural portion is given in table 5. [10]Includes population (16,413) of Gillespie Field, Leucadia-Encinitas-Solana Beach, and Sweetwater Airport divisions not shown in 1970 because of reorganizations. [11]Revised since publication of the 1970 census reports to reflect the subtraction of part of Antioch division, Contra Costa County (population 0), which was erroneously included in the 1970 census tabulations. [12]In 1970, a portion of San Jose was classified as rural; the population count for the rural portion is given in table 5.

CALIFORNIA

Urbanized Areas

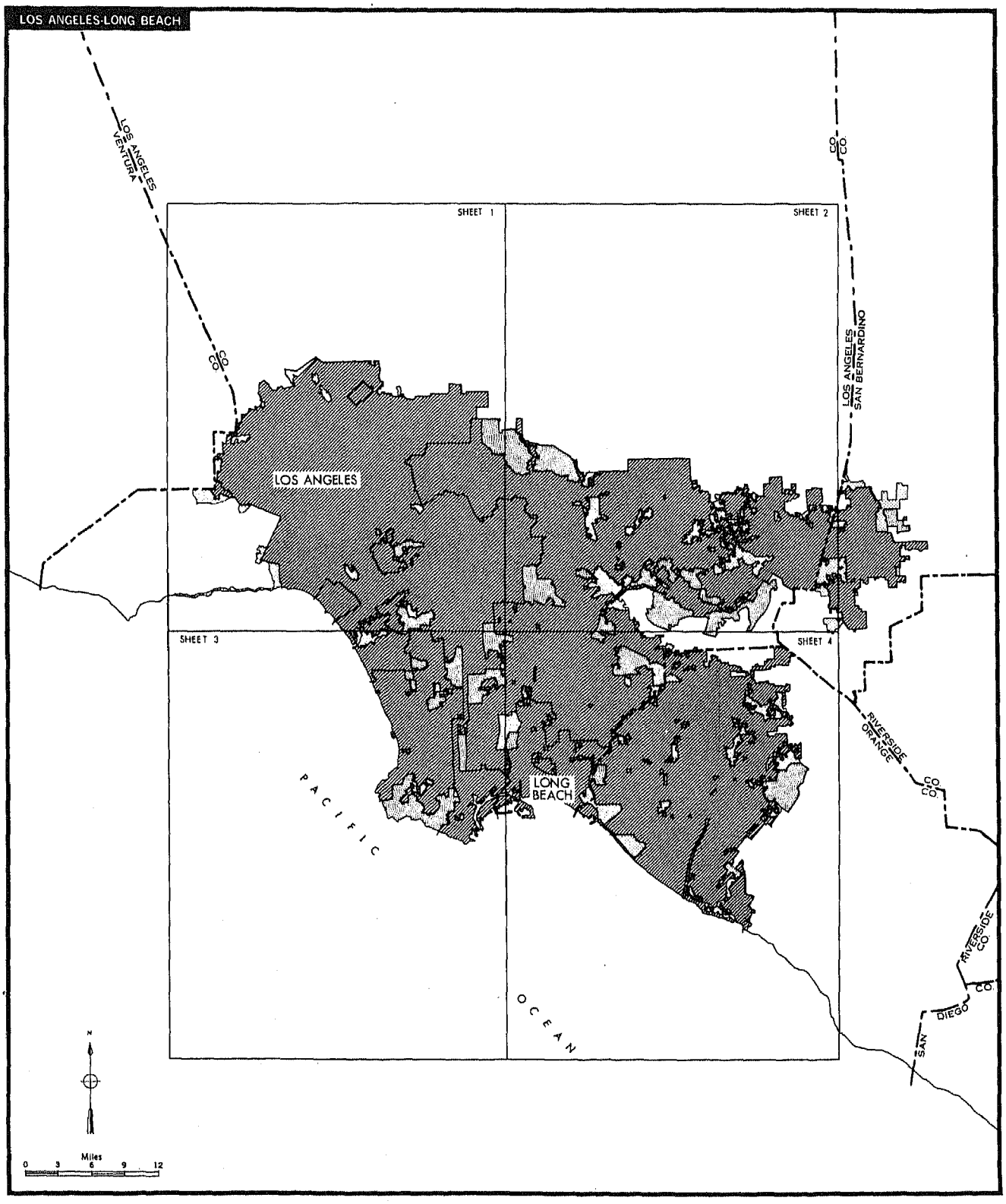

CALIFORNIA

Urbanized Areas

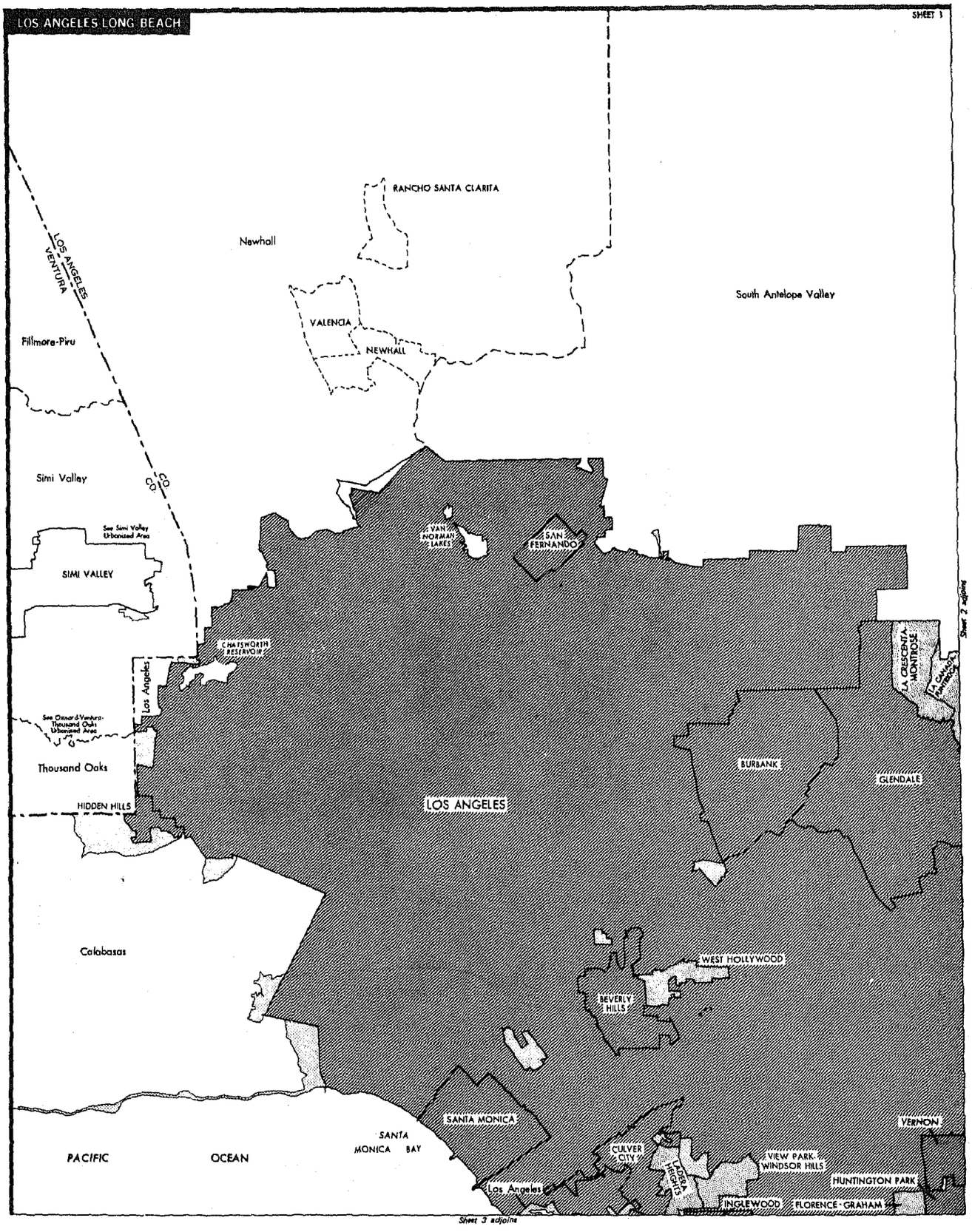

CALIFORNIA

Urbanized Areas

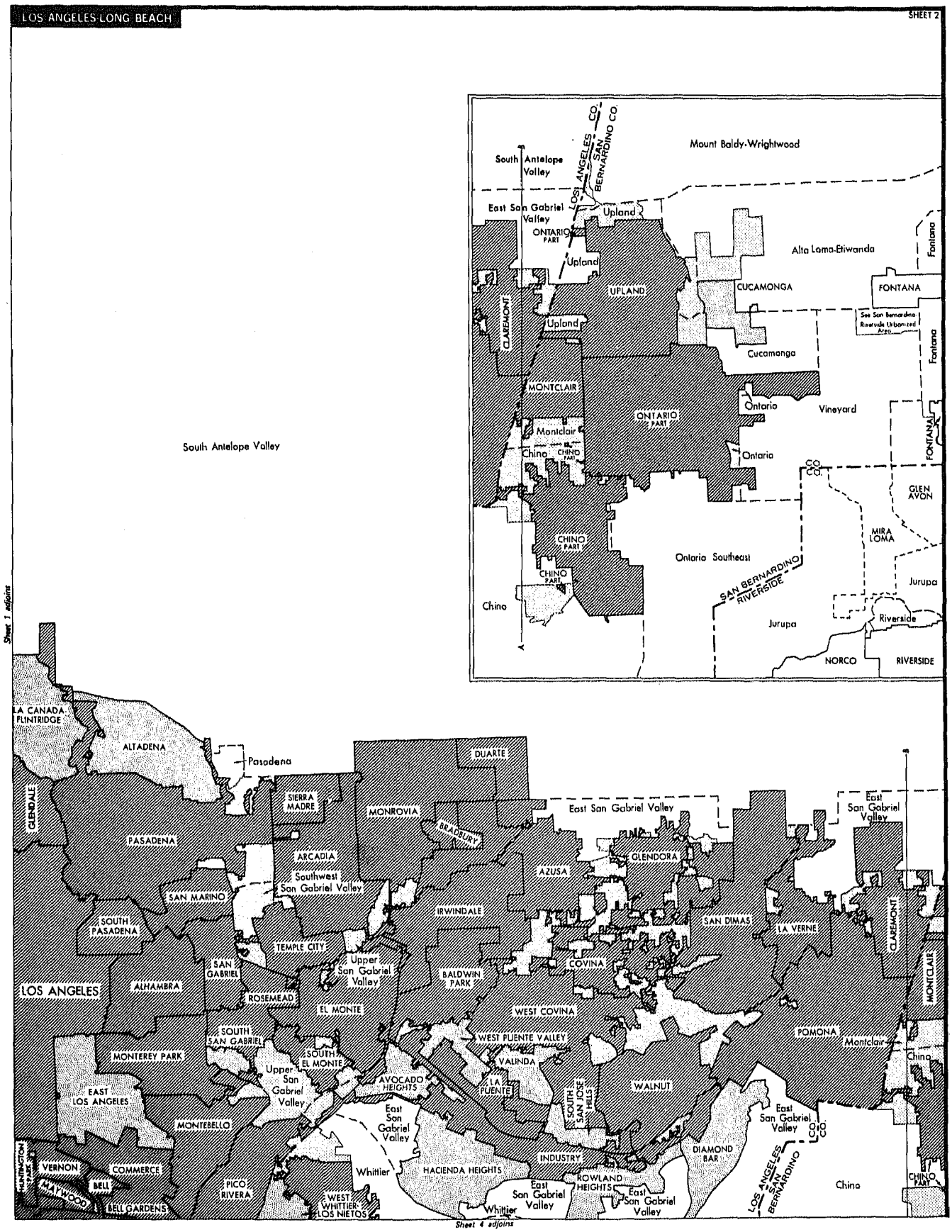

CALIFORNIA

Urbanized Areas

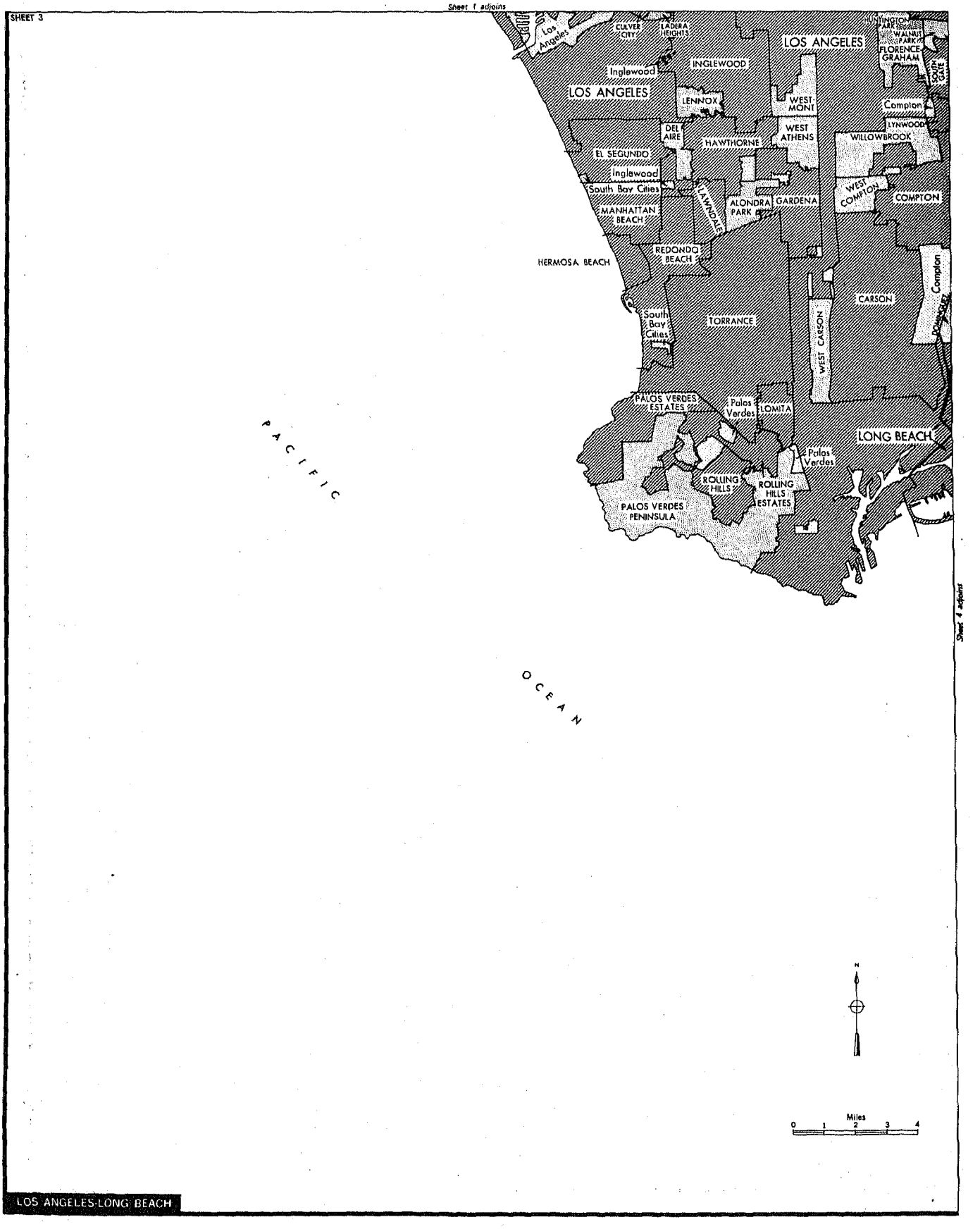

CALIFORNIA

Urbanized Areas

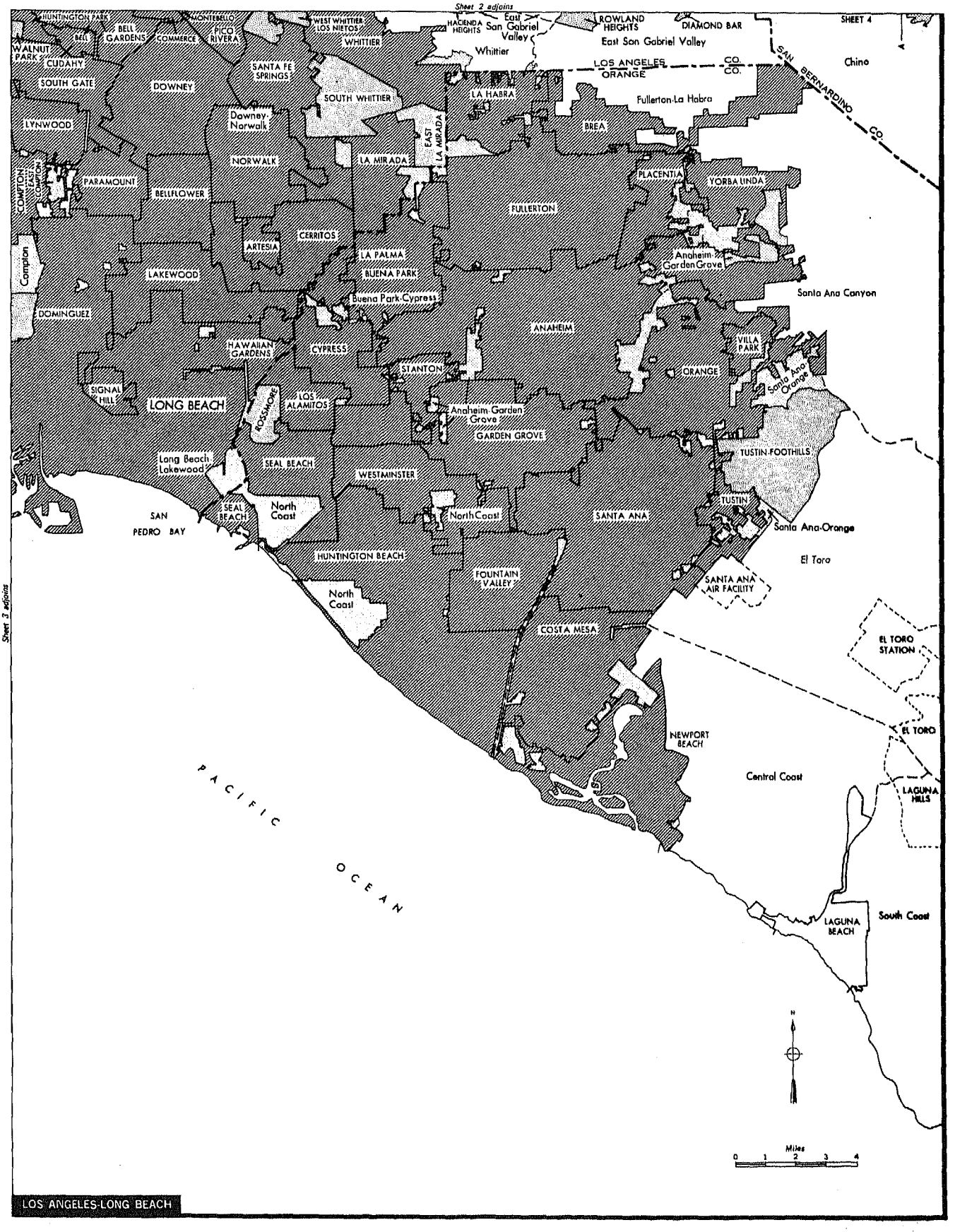

LOS ANGELES-LONG BEACH

CALIFORNIA

Urbanized Areas

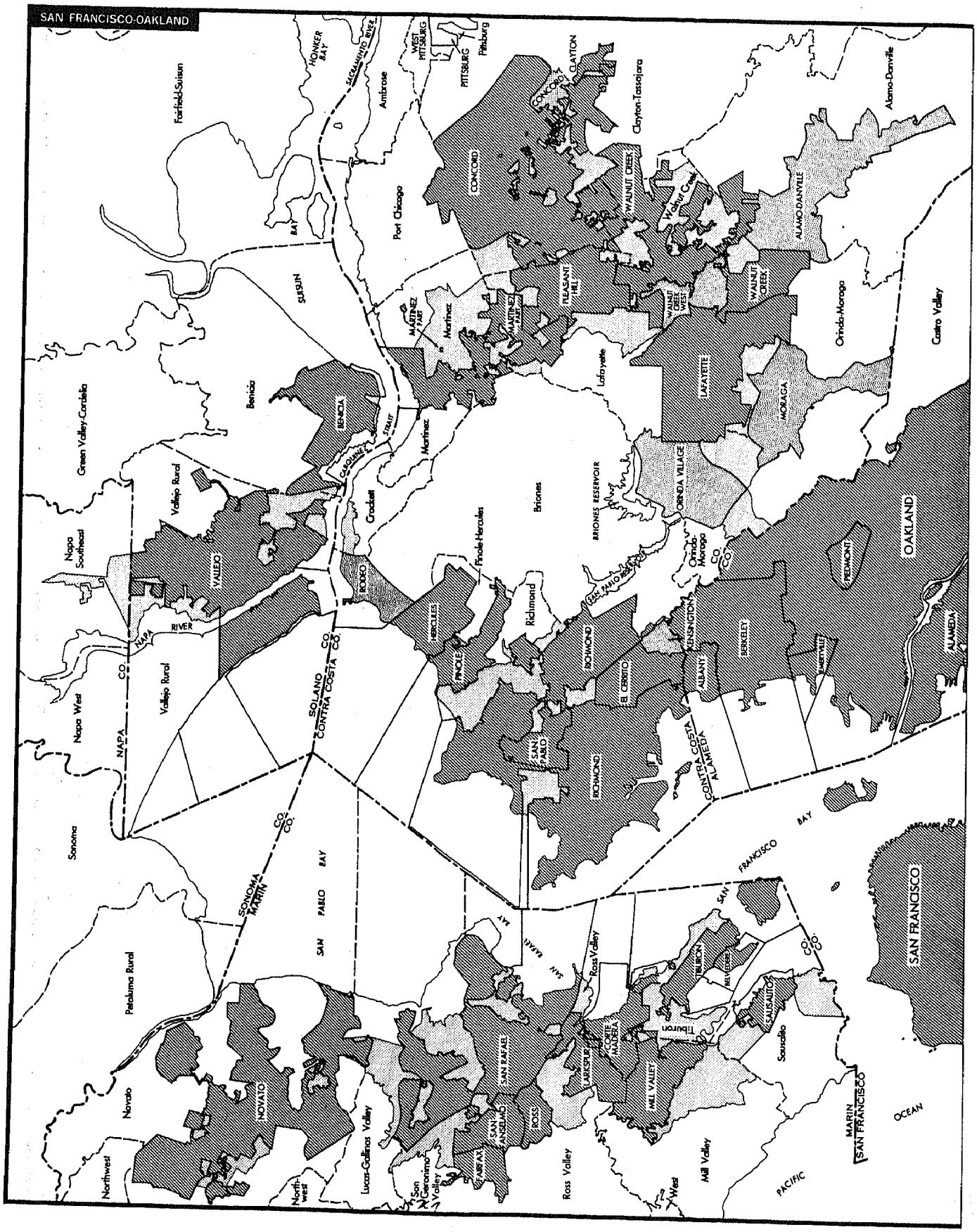

CALIFORNIA

Urbanized Areas

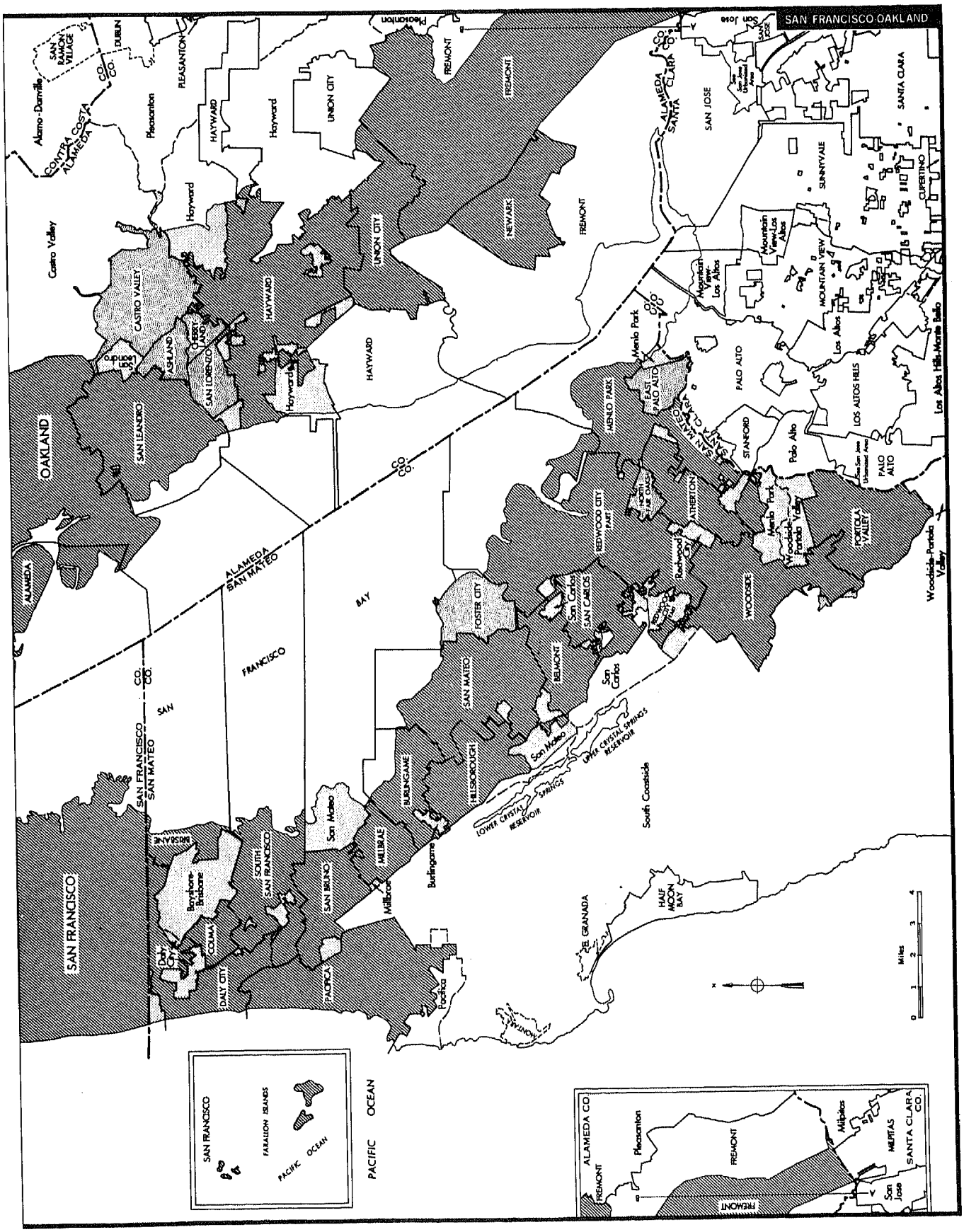

CALIFORNIA

Urbanized Areas

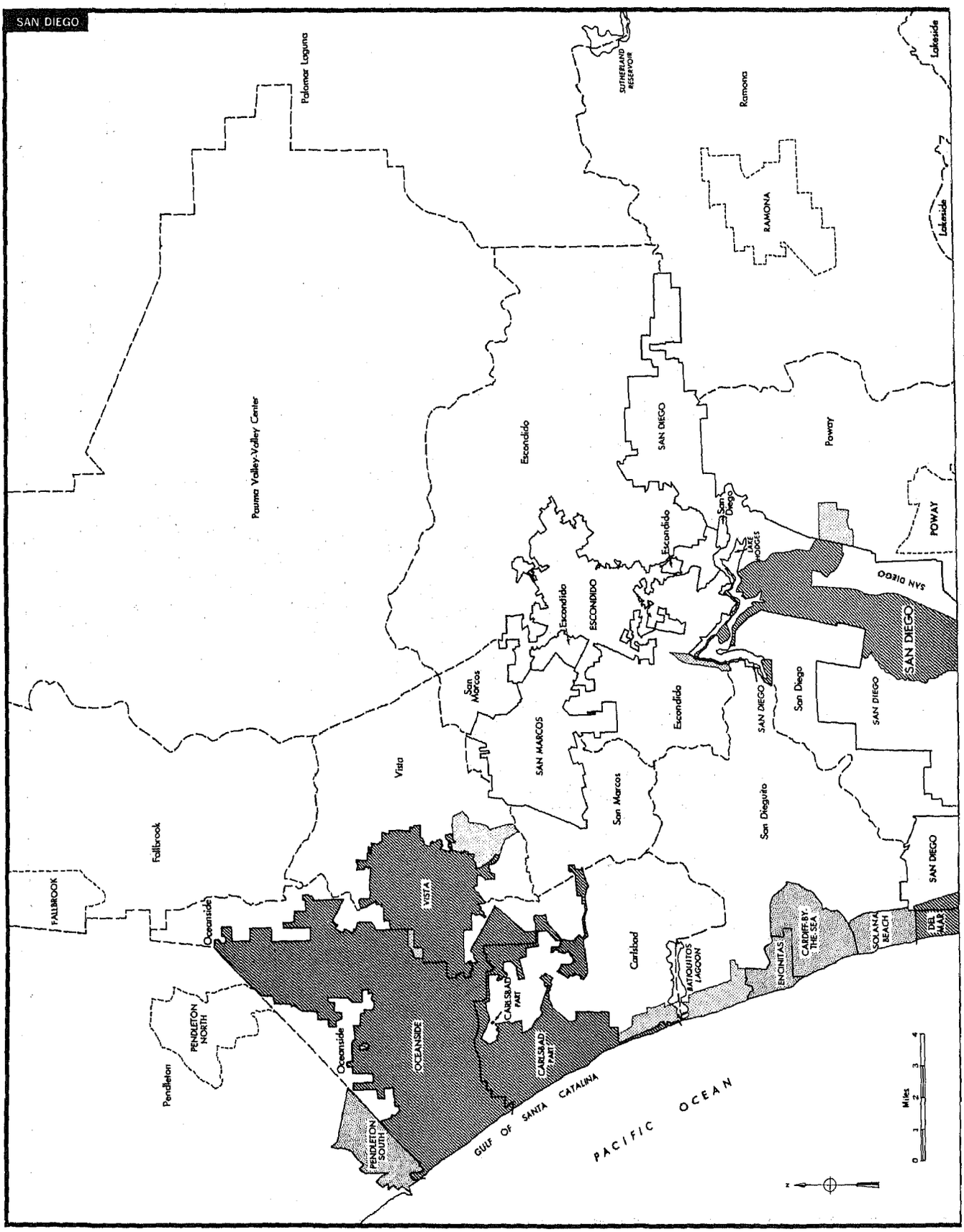

CALIFORNIA

Urbanized Areas

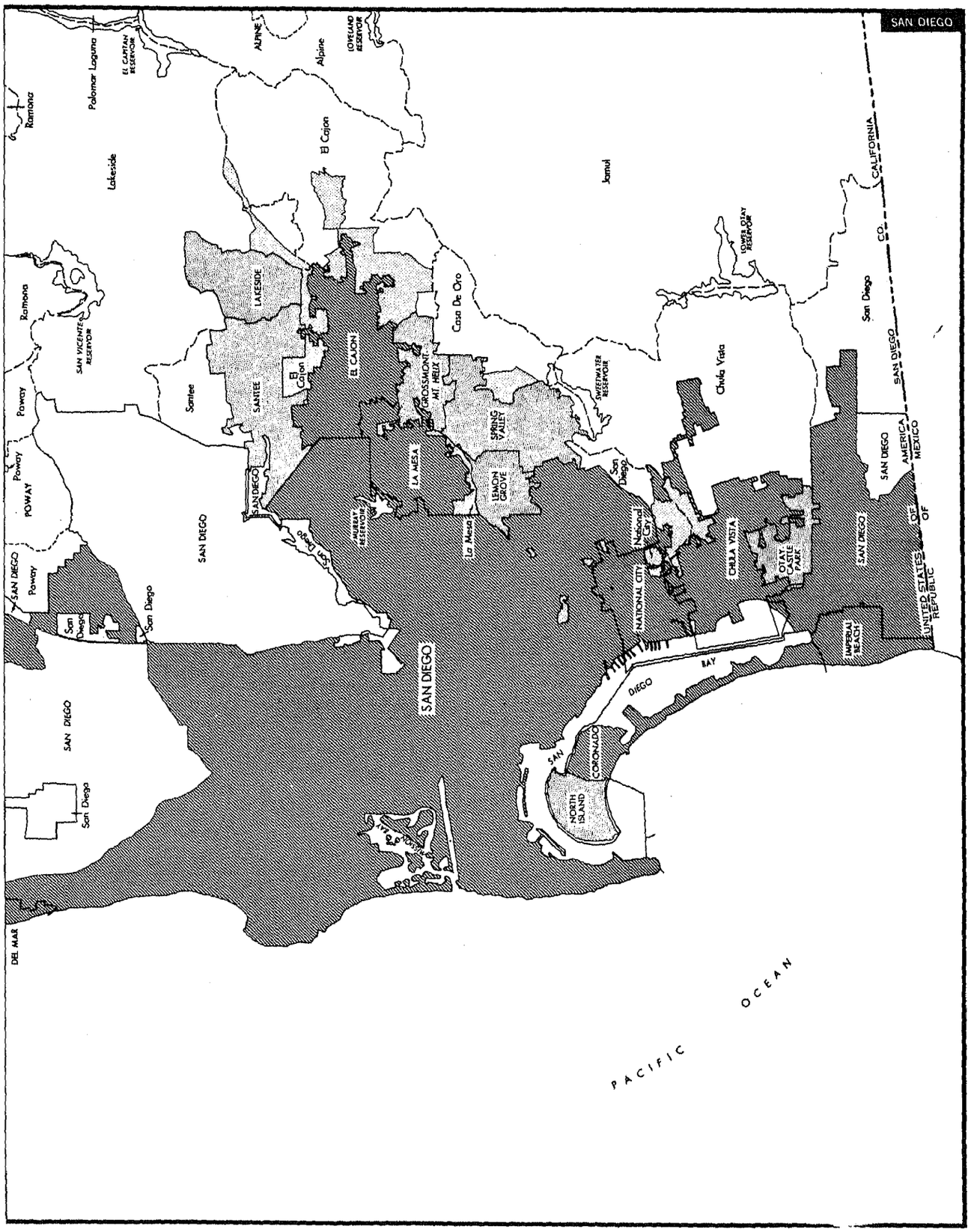

CALIFORNIA

Urbanized Areas

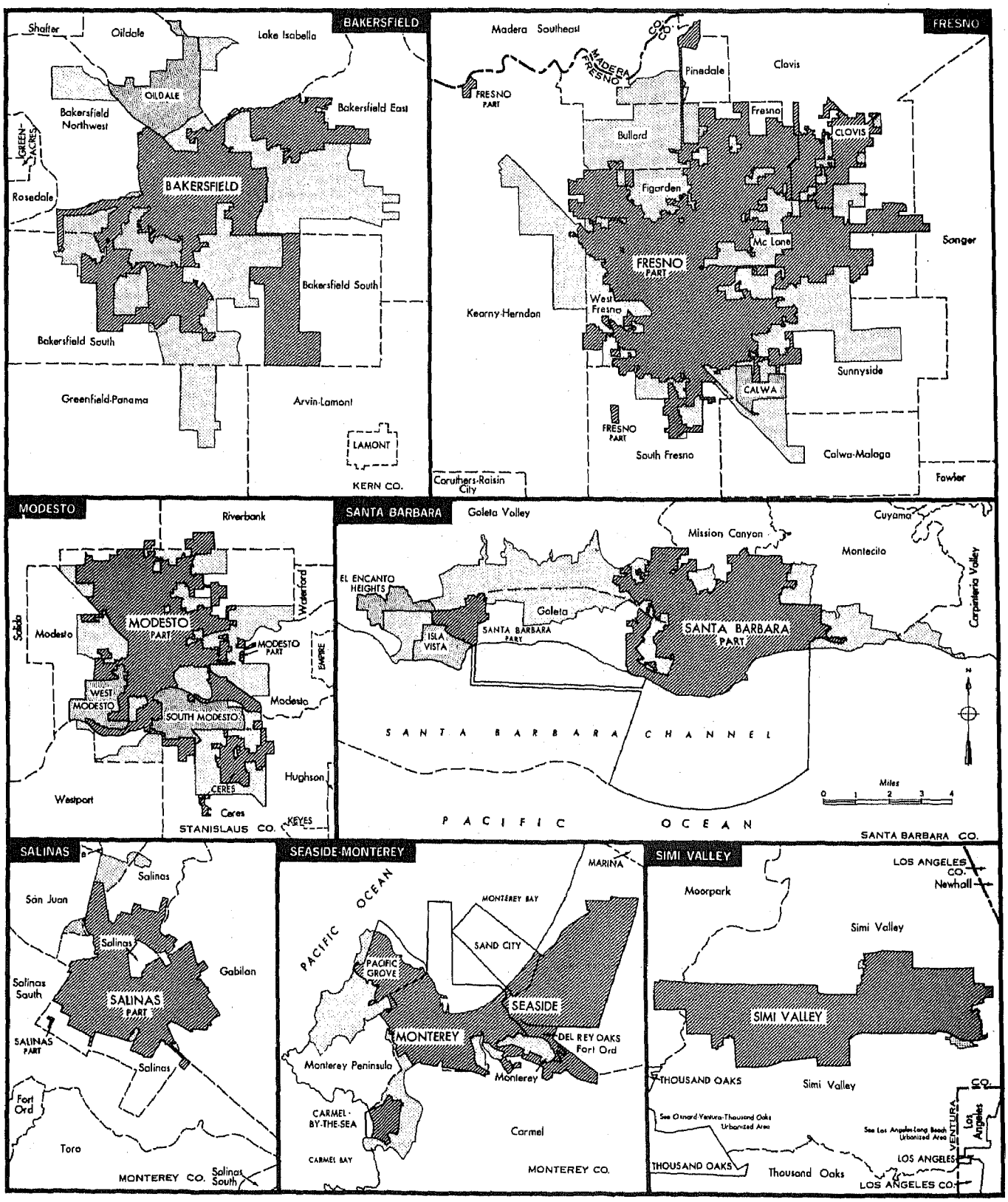

CALIFORNIA

Urbanized Areas

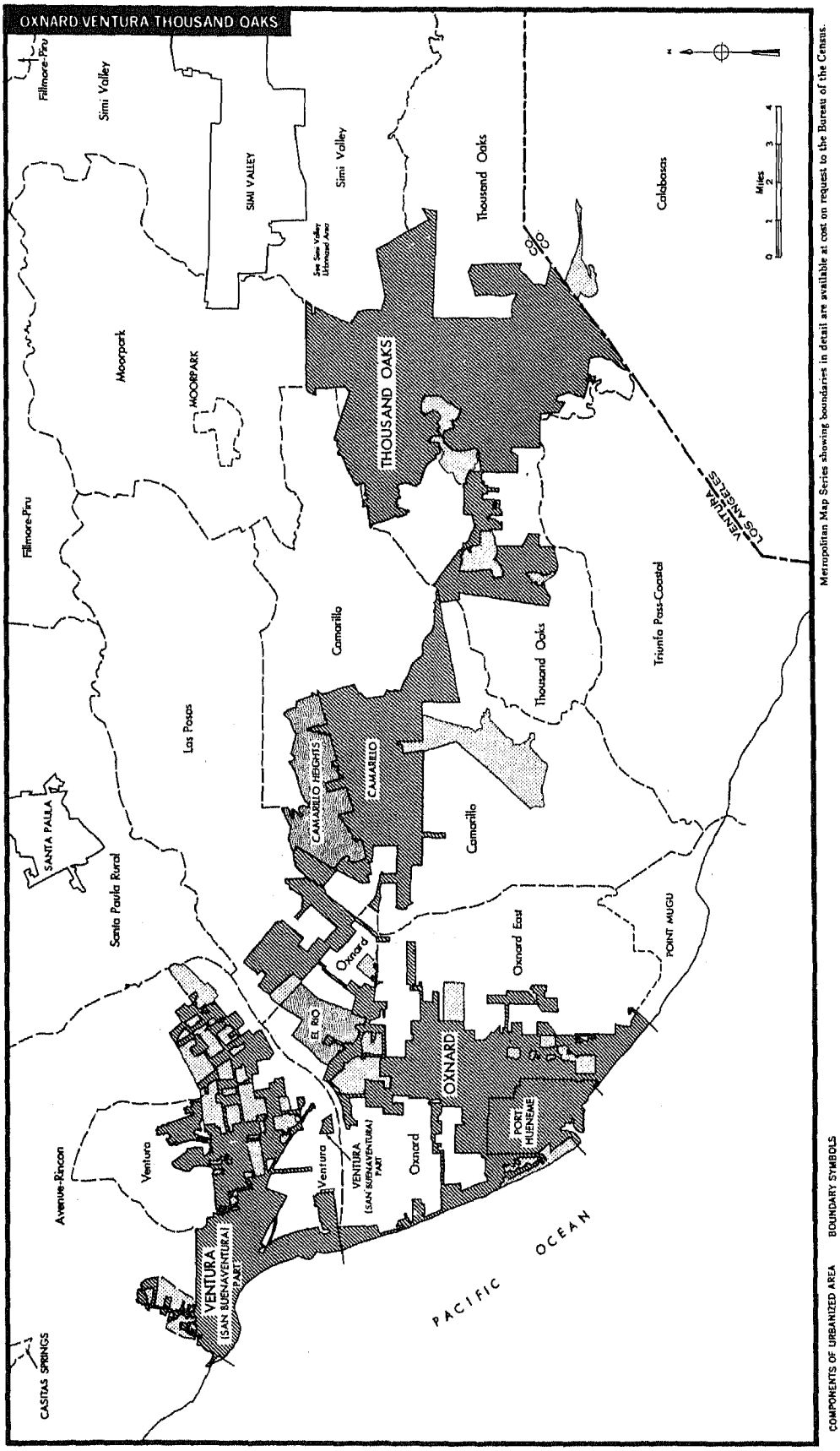

CALIFORNIA

Urbanized Areas

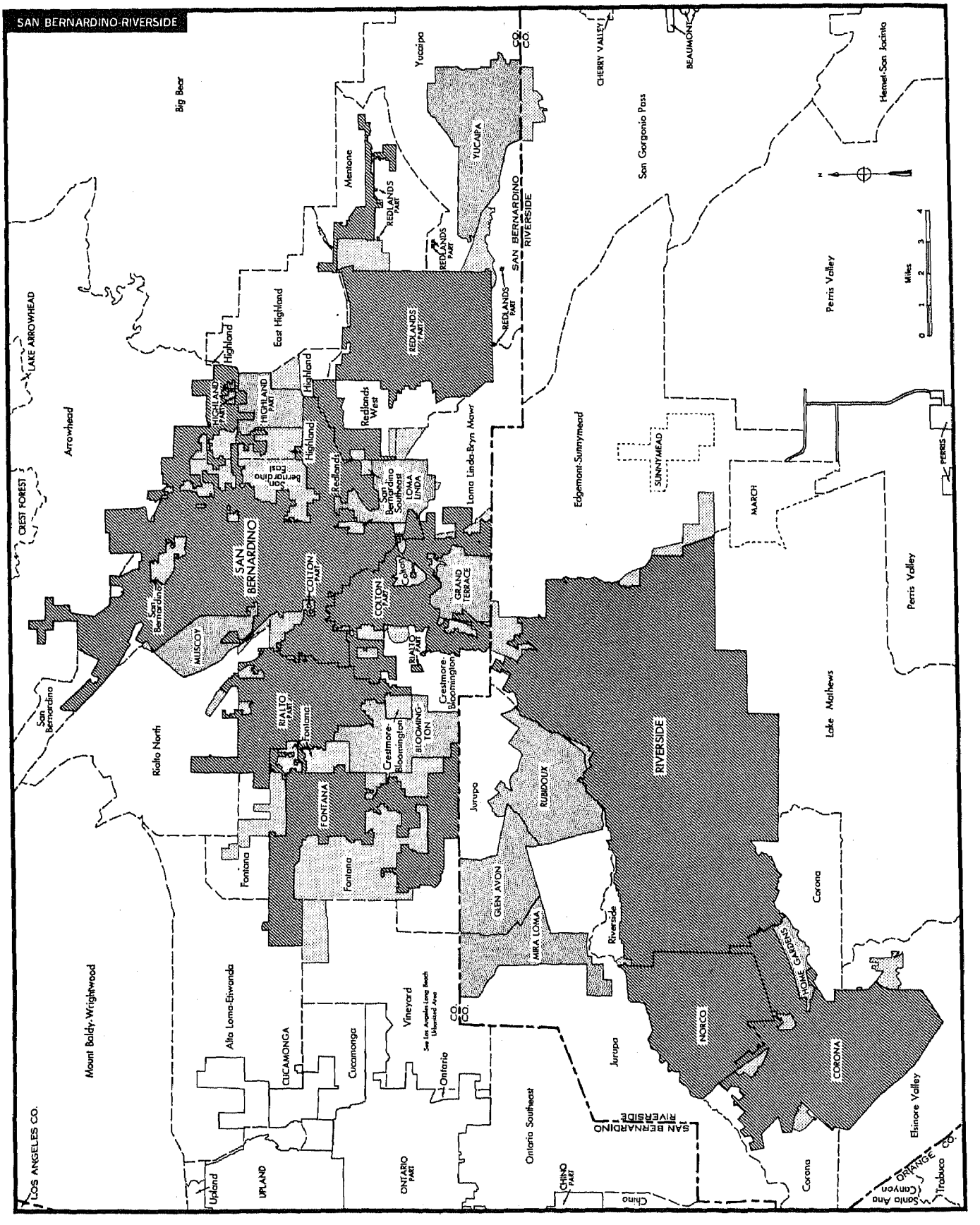

CALIFORNIA

Urbanized Areas

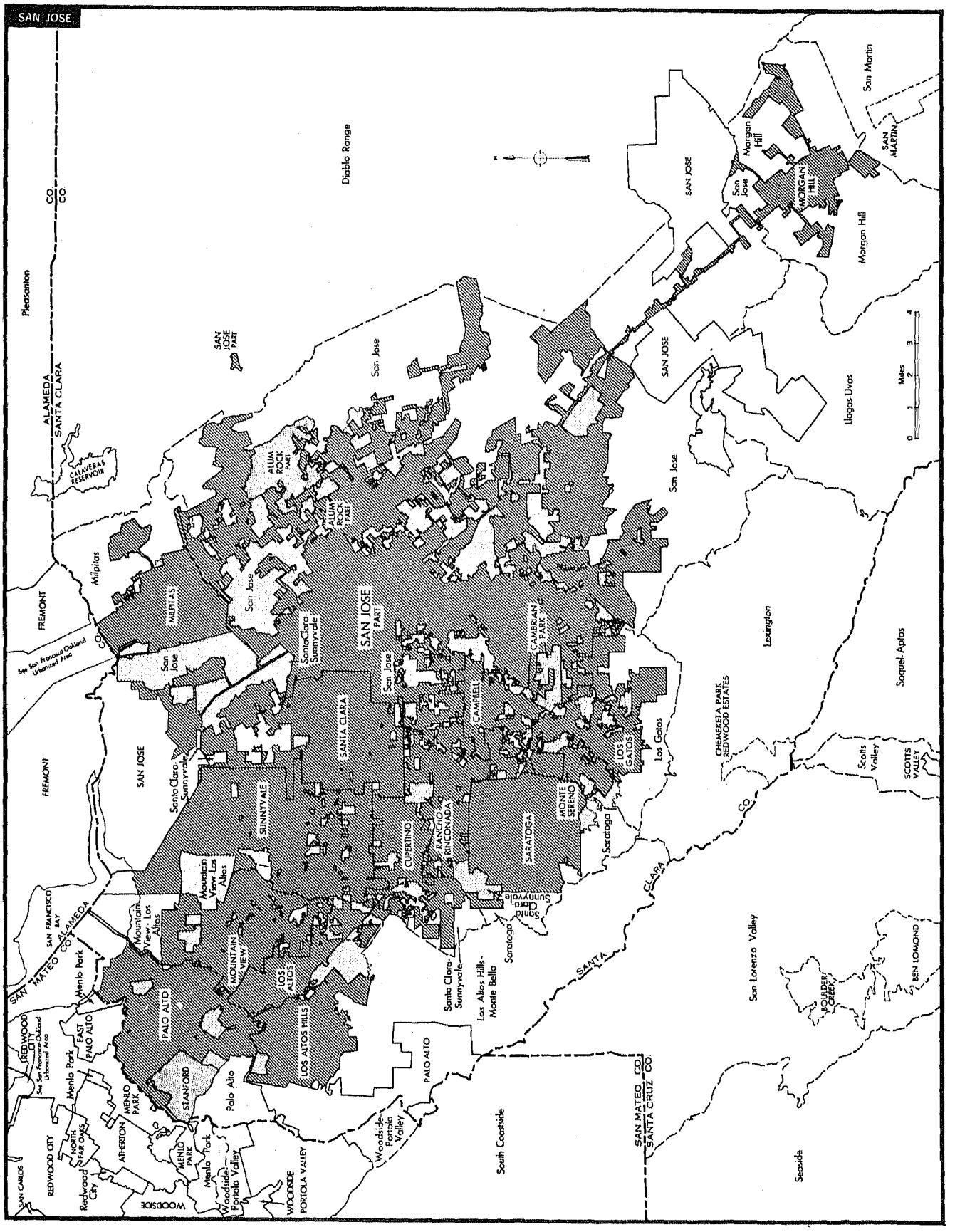

CALIFORNIA

Urbanized Areas

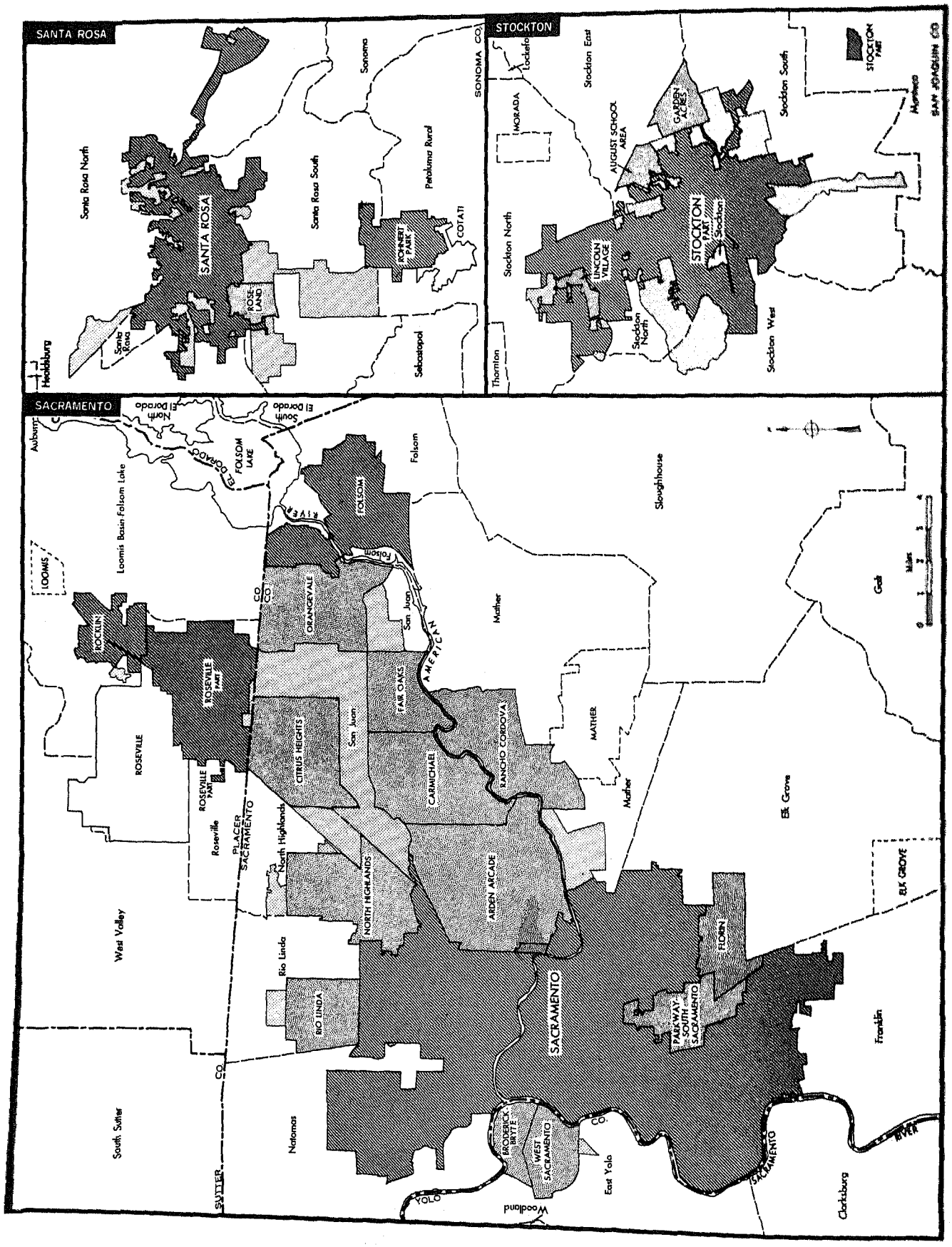

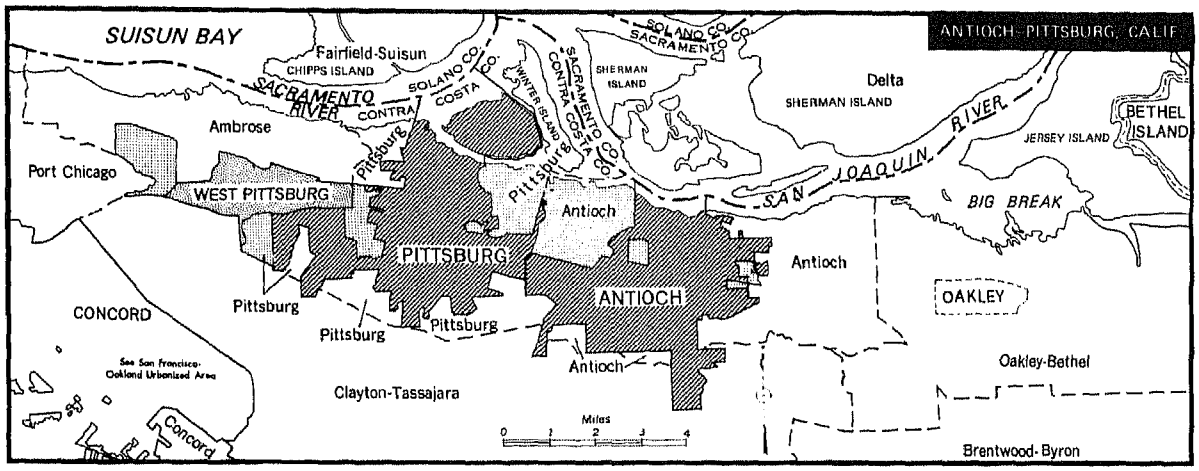
ANTIOCH-PITTSBURG, CALIF.
SUISUN BAY
Fairfield-Suisun
CHIPPS ISLAND
SACRAMENTO RIVER
SOLANO CO.
CONTRA COSTA
WINTER ISLAND
SACRAMENTO CO.
SHERMAN ISLAND
Delta
SHERMAN ISLAND
BETHEL ISLAND
JERSEY ISLAND
SAN JOAQUIN RIVER
BIG BREAK
Ambrose
Port Chicago
WEST PITTSBURG
Pittsburg
Antioch
PITTSBURG
ANTIOCH
Antioch
OAKLEY
CONCORD
Pittsburg
See San Francisco-Oakland Urbanized Area
Clayton-Tassajara
Oakley-Bethel
Concord
Miles
0 1 2 3 4
Brentwood-Byron

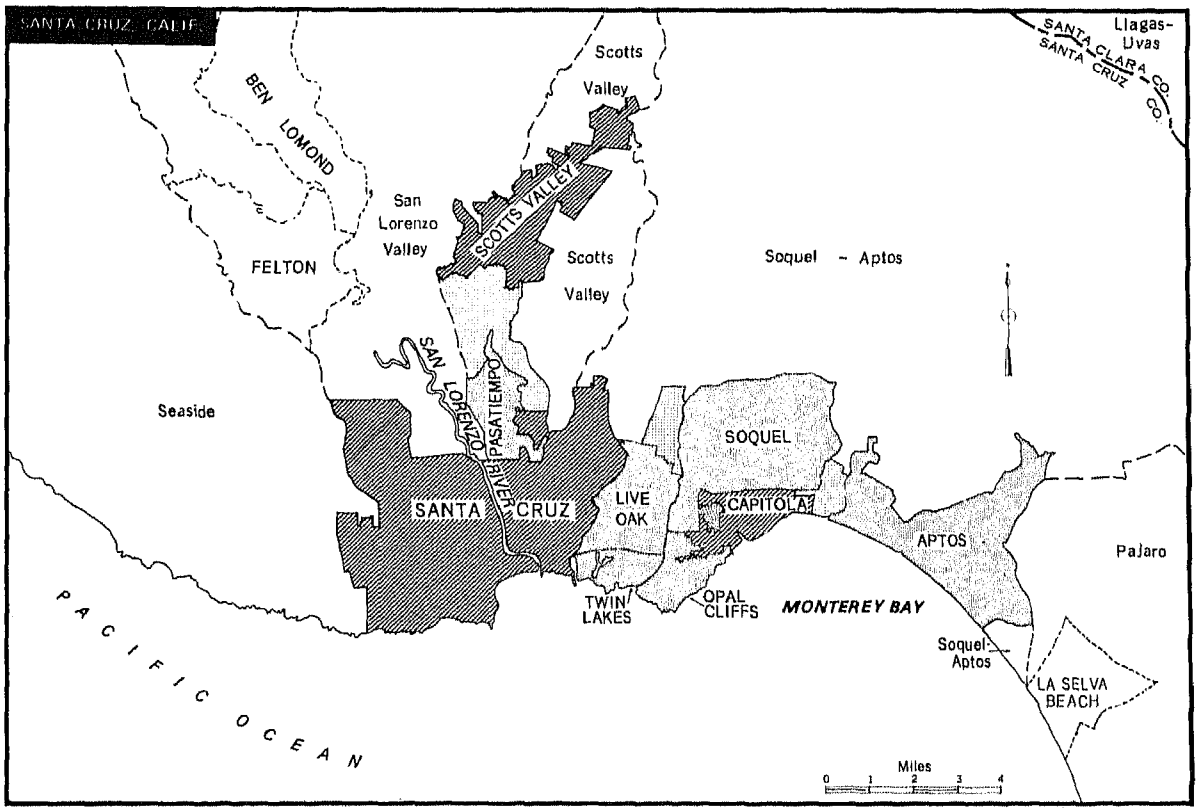
SANTA CRUZ, CALIF.
Llagas-Uvas
SANTA CLARA CO.
SANTA CRUZ CO.
Scotts Valley
BEN LOMOND
San Lorenzo Valley
SCOTTS VALLEY
FELTON
Scotts Valley
Soquel - Aptos
SAN LORENZO RIVER
PASATIEMPO
Seaside
SOQUEL
SANTA CRUZ
LIVE OAK
CAPITOLA
APTOS
Pajaro
TWIN LAKES
OPAL CLIFFS
MONTEREY BAY
PACIFIC OCEAN
Soquel-Aptos
LA SELVA BEACH
Miles
0 1 2 3 4

Colorado

Table 6. POPULATION OF URBANIZED AREAS: 1970 AND 1960

(For meaning of symbols, see text)

Component Parts	1970	1960
BOULDER URBANIZED AREA		
The area	68,634	(1)
Boulder city	66,870	...
Outside central city	1,764	...
The area is defined as follows:		
Boulder County (part)	68,634	...
Boulder division	66,935	...
Boulder city	66,870	...
Boulder Rural division (part)	1,699	...
COLORADO SPRINGS URBANIZED AREA		
The area	204,766	100,220
Colorado Springs city	135,060	70,194
Outside central city	69,706	30,026
The area is defined as follows:		
El Paso County (part)	204,766	100,220
Black Forest-Peyton division (part)	5,833	5,724
Cheyenne-Mountain division (part)	18,274	14,993
Stratton Meadows (U)	6,223	...
Colorado Springs division	135,401	70,470
Colorado Springs city	135,060	70,194
Elsmere division (part)	630	4,900
Fountain division (part)	39,829	...
Fort Carson (U)	19,399	...
Security-Widefield (U)	15,297	...
Monument division (part)	246	398
Pikes Peak division (part)	4,553	3,735
Manitou Springs city	4,278	3,626
DENVER URBANIZED AREA		
The area	1,047,311	803,624
Denver city	514,678	493,887
Outside central city	532,633	309,737
The area is defined as follows:		
Adams County (part)	165,584	98,867
Brighton division (part)	28,958	...
North Glenn city	27,937	...
Commerce City division (part)	35,690	25,838
Commerce City city	17,407	8,970
Derby (U)	10,206	10,124
North Aurora division (part)	27,837	21,744
Aurora city (part)	27,159	19,472
Westminster-Thornton division (part)	73,099	...
Arvada city (part)	1,583	10
Federal Heights town	1,502	391
Sherrelwood (U)	18,868	...
Thornton city	13,326	...
Welby (U)	6,875	...
Westminster city	19,432	13,850
Westminster East (U)	7,576	...
DENVER URBANIZED AREA--Con.		
Arapahoe County (part)	158,058	103,941
Cherry Creek division (part)	7,362	5,347
Cherry Hills Village city	4,605	1,931
Englewood-Littleton division (part)	95,058	...
Bow Mar town (part)	659	586
Columbine Valley town	481	...
Englewood city	33,695	33,398
Greenwood Village town	2,578	...
Littleton Southeast (U)	22,899	...
Littleton town	26,466	13,670
Sheridan city	4,787	3,559
South Aurora division (part)	55,638	30,447
Aurora city (part)	47,815	29,076
Glendale town	765	468
Denver County	514,678	493,887
Denver division	514,678	...
Denver city	514,678	493,887
Jefferson County (part)	208,991	106,929
Arvada-Wheat Ridge division (part)	82,498	...
Arvada city (part)	45,231	19,232
Lakeside town	-	28
Mountain View town	706	826
Wheat Ridge city	29,795	...
Golden division (part)	20,845	9,668
Applewood (U)	8,214	...
Golden city	9,817	7,118
Lakewood division (part)	100,668	40,523
Edgewater town	4,866	4,314
Lakewood city (part)	92,787	...
South Jefferson division (part)	4,980	162
Bow Mar town (part)	286	162
PUEBLO URBANIZED AREA		
The area	103,300	103,336
Pueblo city	97,453	91,186
Outside central city	5,847	12,155
The area is defined as follows:		
Pueblo County (part)	103,300	103,336
Eden division (part)	1,223	3,712
Pueblo division	97,601	91,184
Pueblo city	97,453	91,181
Pueblo Southwest division (part)	2,507	3,450
St. Charles Mesa division (part)	1,865	3,036
Turkey Creek division (part)	104	1,954

[1]There was no urbanized area delineated for Boulder for the 1960 census.

COLORADO

Urbanized Areas

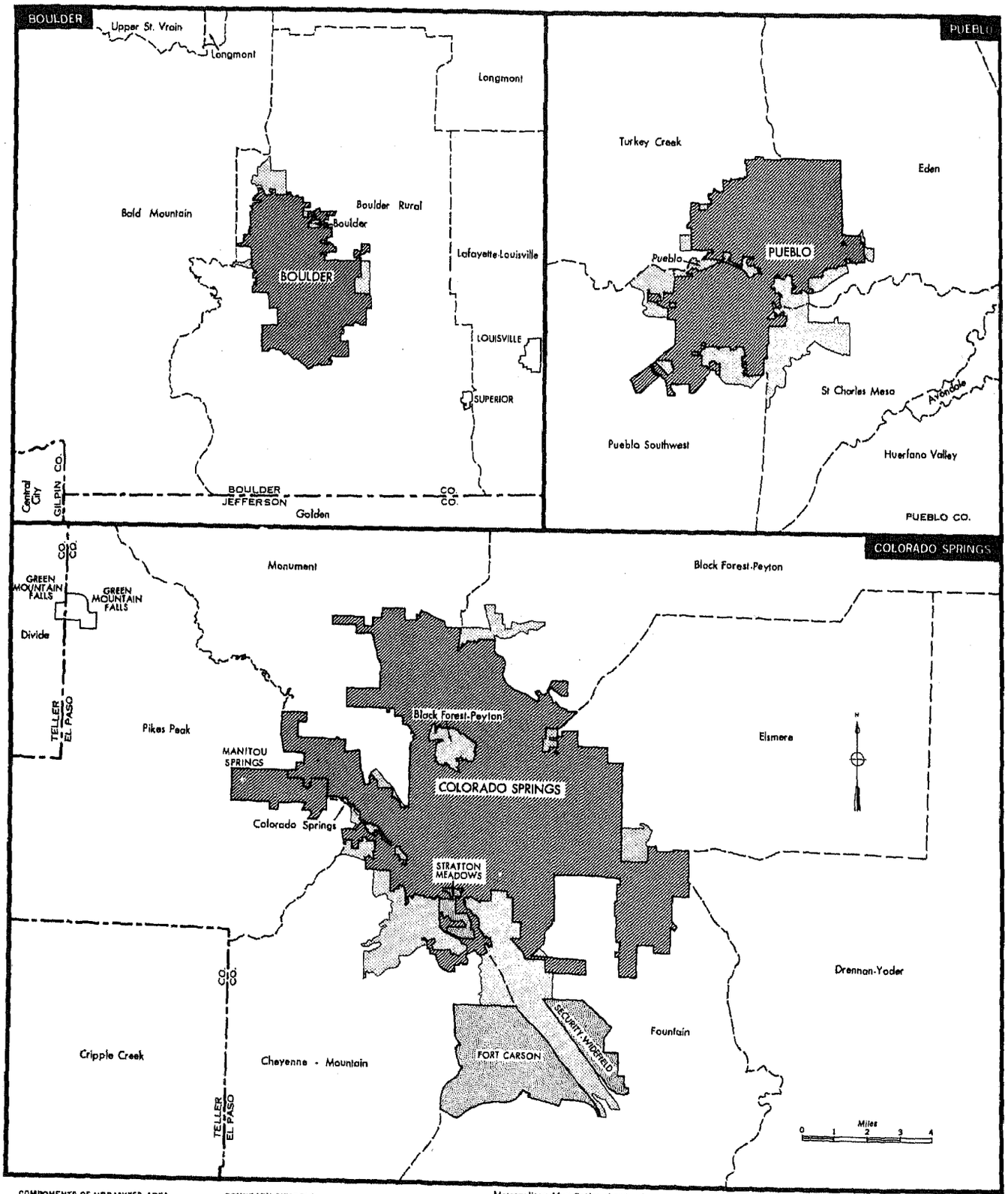

COMPONENTS OF URBANIZED AREA
- Incorporated Places
- Unincorporated Places
- Unincorporated Area

BOUNDARY SYMBOLS
- County
- Census County Division
- Incorporated Place

Metropolitan Map Series showing boundaries in detail are available at cost on request to the Bureau of the Census.

COLORADO

Urbanized Areas

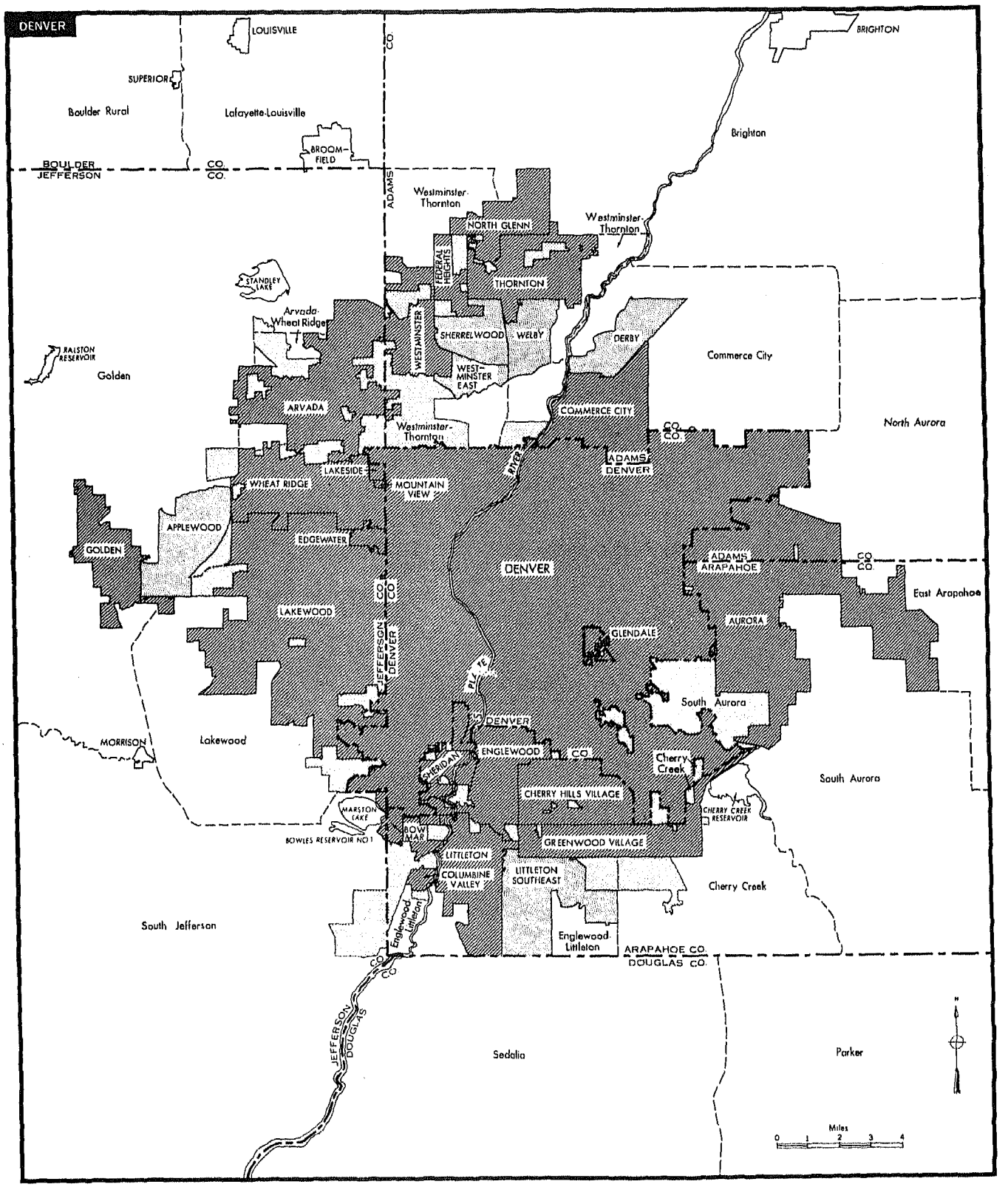

Connecticut

Table 6. POPULATION OF URBANIZED AREAS: 1970 AND 1960

(For meaning of symbols, see text)

Component Parts	1970	1960
BRIDGEPORT URBANIZED AREA		
The area	413,366	366,654
Bridgeport city	156,542	156,748
Outside central city	256,824	209,906
The area is defined as follows:		
Fairfield County (part)	319,085	285,100
Bridgeport town	156,542	156,748
Bridgeport city	156,542	156,748
Easton town (part)	1,246	...
Fairfield town (part)	51,544	46,183
Monroe town (part)	4,248	...
Shelton town	27,165	18,190
Shelton city	27,165	18,190
Stratford town	49,775	45,012
Trumbull town (part)	28,565	18,967
New Haven County (part)	94,281	81,554
Ansonia town	21,160	19,819
Ansonia city	21,160	19,819
Derby town	12,599	12,132
Derby city	12,599	12,132
Milford town	50,858	41,662
Milford city	50,858	41,662
Seymour town (part)	9,664	7,941
BRISTOL URBANIZED AREA		
The area	71,732	(1)
Bristol city	55,487	...
Outside central city	16,245	...
The area is defined as follows:		
Hartford County (part)	61,209	...
Bristol town	55,487	...
Bristol city	55,487	...
Burlington town (part)	1,080	...
Farmington town (part)	4,642	...
Litchfield County (part)	9,571	...
Plymouth town (part)	7,494	...
Thomaston town (part)	2,077	...
New Haven County (part)	952	...
Wolcott town (part)	952	...
DANBURY URBANIZED AREA		
The area	66,651	(1)
Danbury city	50,781	...
Outside central city	15,870	...
The area is defined as follows:		
Fairfield County (part)	66,651	...
Bethel town (part)	7,217	...
Brookfield town (part)	3,469	...
Danbury town	50,781	...
Danbury city	50,781	...
New Fairfield town (part)	3,009	...
Ridgefield town (part)	2,175	...
HARTFORD URBANIZED AREA		
The area	465,001	381,619
Hartford city	158,017	162,178
Outside central city	306,984	219,441
The area is defined as follows:		
Hartford County (part)	435,382	381,619
Bloomfield town (part)	12,502	9,215
East Hartford town	57,583	43,977
Farmington town (part)	1,941	...
Glastonbury town (part)	9,418	5,074
Hartford town	158,017	162,178
Hartford city	158,017	162,178
Manchester town (part)	42,792	42,102
HARTFORD URBANIZED AREA--Con.		
Hartford County (part)--Con.		
Newington town (part)	24,534	16,495
Rocky Hill town (part)	10,156	6,551
South Windsor town (part)	9,442	133
West Hartford town (part)	66,883	62,382
Wethersfield town (part)	26,651	20,561
Windsor town (part)	15,463	12,951
Middlesex County (part)	4,743	...
Cromwell town (part)	4,743	...
Tolland County (part)	24,876	...
Ellington town (part)	1,767	...
Vernon town (part)	23,109	...
MERIDEN URBANIZED AREA		
The area	98,454	51,850
Meriden city	55,959	51,850
Outside central city	42,495	...
The area is defined as follows:		
Hartford County (part)	842	...
Berlin town (part)	842	...
Middlesex County (part)	41,653	...
Middletown town	36,924	...
Middletown city	36,924	...
Portland town (part)	4,729	...
New Haven County (part)	55,959	51,850
Meriden town	55,959	51,850
Meriden city	55,959	51,850
NEW BRITAIN URBANIZED AREA		
The area	131,349	99,894
New Britain city	83,441	82,201
Outside central city	47,908	17,693
The area is defined as follows:		
Hartford County (part)	131,349	99,894
Berlin town (part)	8,151	6,397
Farmington town (part)	1,542	...
New Britain town	83,441	82,201
New Britain city	83,441	82,201
Plainville town (part)	15,076	11,296
Southington town (part)	23,139	...
NEW HAVEN URBANIZED AREA		
The area	348,341	278,794
New Haven city	137,707	152,048
Outside central city	210,634	126,746
The area is defined as follows:		
New Haven County (part)	348,341	278,794
Branford town (part)	15,568	9,933
Branford borough	2,080	2,371
Cheshire town (part)	10,222	...
East Haven town (part)	24,018	21,388
Hamden town (part)	45,053	41,056
New Haven town	137,707	152,048
New Haven city	137,707	152,048
North Branford town (part)	3,940	...
North Haven town (part)	18,844	10,309
Orange town (part)	10,646	1,058
Wallingford town (part)	28,975	...
West Haven town	52,851	43,002
West Haven city	52,851	...
Woodbridge town (part)	517	...

See footnotes at end of table.

Table 6. POPULATION OF URBANIZED AREAS: 1970 AND 1960—Continued

(For meaning of symbols, see text)

Component Parts	1970	1960
NEW LONDON-NORWICH URBANIZED AREA[2]		
The area	139,121	([1])
Inside central cities	73,063	...
New London	31,630	...
Norwich	41,433	...
Outside central cities	66,058	...
The area is defined as follows:		
New London County (part)	139,121	...
East Lyme town (part)	5,565	...
Niantic (U)	3,422	...
Groton town (part)	34,146	...
Conning Towers-Nautilus Park (U)	9,791	...
Groton borough	8,933	...
Noank (U)[3]	1,371	...
Poquonock Bridge (U)	3,165	...
West Mystic (U)	3,694	...
Ledyard town (part)	4,532	...
Montville town (part)	6,895	...
Uncasville (U) (part)	1,342	...
New London town	31,630	...
New London city	31,630	...
Norwich town	41,433	...
Norwich city	41,433	...
Stonington town (part)	2,568	...
Mystic (U)	2,568	...
Waterford town (part)	12,352	...
Morningside Park (U)	3,458	...
Pleasure Beach (U)	1,394	...
Quaker Hill (U)	2,068	...
Uncasville (U) (part)	408	...
NORWALK URBANIZED AREA		
The area	106,707	82,270
Norwalk city	79,113	67,775
Outside central city	27,594	14,495
The area is defined as follows:		
Fairfield County (part)	106,707	82,270
New Canaan town (part)	860	...
Norwalk town	79,113	67,775
Norwalk city	79,113	67,775
Westport town (part)	25,414	14,495
Wilton town (part)	1,320	...
SPRINGFIELD-CHICOPEE-HOLYOKE (MASS.-CONN.) URBANIZED AREA		
That part of the area in Connecticut[4]	58,173	31,464
Hartford County (part)	58,173	31,464
East Windsor town (part)	1,850	...
Enfield town (part)	41,973	31,464
Windsor Locks town (part)	14,350	...
STAMFORD URBANIZED AREA		
The area	184,898	166,990
Stamford city	108,798	92,713
Outside central city	76,100	74,277
The area is defined as follows:		
Fairfield County (part)	184,898	166,990
Darien town (part)	18,911	14,868
Greenwich town (part)	48,737	53,793
New Canaan town (part)	8,452	5,616
Stamford town	108,798	92,713
Stamford city	108,798	92,713
WATERBURY URBANIZED AREA		
The area	156,986	141,626
Waterbury city	108,033	107,130
Outside central city	48,953	34,496
The area is defined as follows:		
Litchfield County (part)	14,289	11,475
Watertown town (part)	14,289	11,475
New Haven County (part)	142,697	130,151
Beacon Falls town (part)	1,899	766
Middlebury town (part)	1,222	1,177
Naugatuck town	23,034	19,511
Naugatuck borough	23,034	19,511
Prospect town (part)	2,676	...
Waterbury town	108,033	107,130
Waterbury city	108,033	107,130
Wolcott town (part)	5,833	1,567

[1]There were no urbanized areas delineated for Bristol, Danbury, and New London-Norwich for the 1960 census. [2]New urbanized area in 1974. [3]Not shown separately in 1970 census reports. [4]For the map and population of the entire Springfield-Chicopee-Holyoke Urbanized Area, see the corresponding section for Massachusetts.

CONNECTICUT

Urbanized Areas

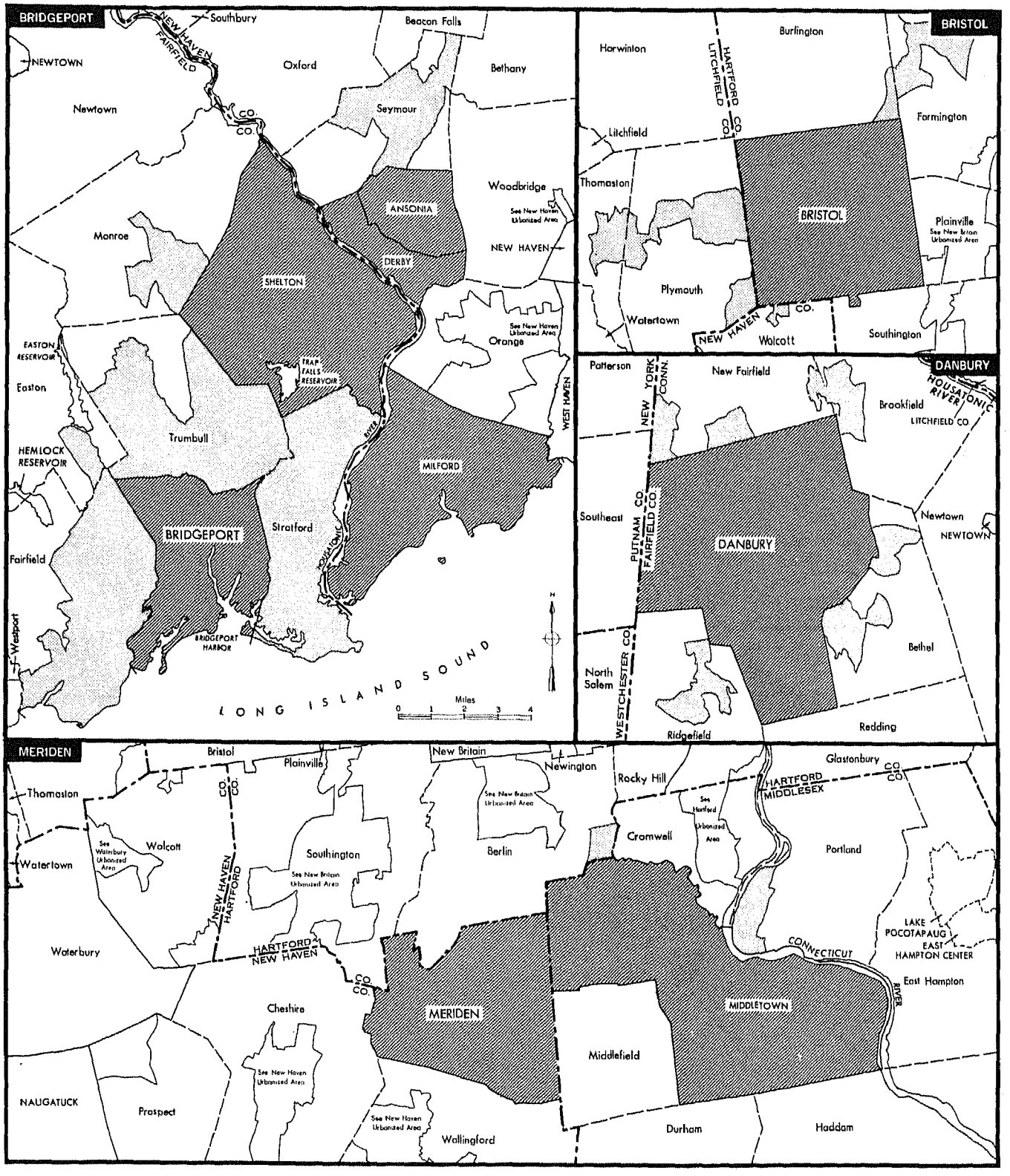

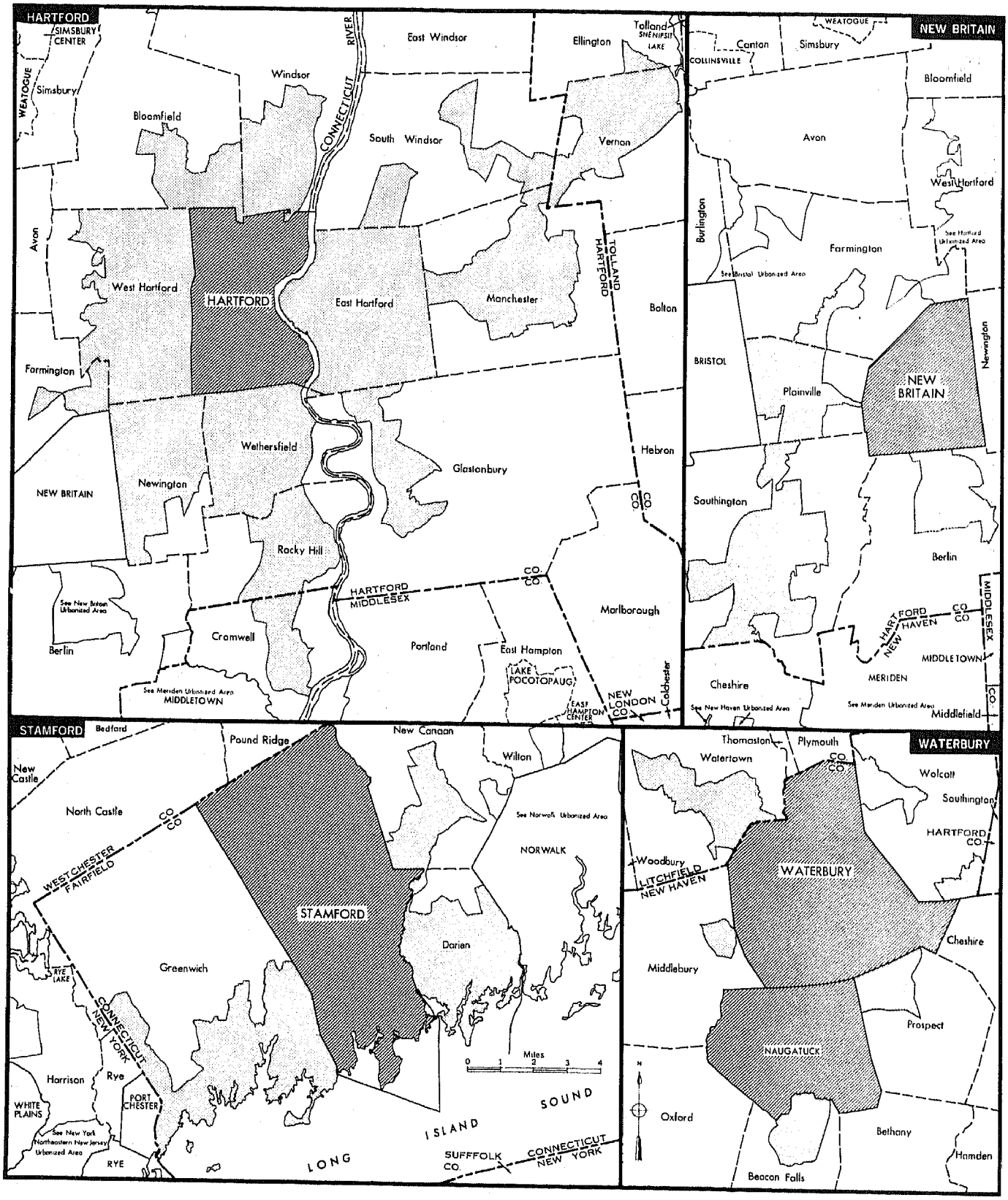
HARTFORD
SIMSBURY CENTER
WEATOGUE
Simsbury
Bloomfield
Windsor
CONNECTICUT RIVER
East Windsor
Ellington
Tolland
SHENIPSIT LAKE
South Windsor
Vernon
Avon
West Hartford
HARTFORD
East Hartford
Manchester
TOLLAND
HARTFORD
Bolton
Farmington
Wethersfield
Glastonbury
Hebron
NEW BRITAIN
Newington
CO.
CO.
Rocky Hill
HARTFORD
MIDDLESEX
See New Britain Urbanized Area
Berlin
Cromwell
Portland
East Hampton
Marlborough
LAKE POCOTOPAUG
See Meriden Urbanized Area
MIDDLETOWN
EAST HAMPTON CENTER
NEW LONDON CO.
Colchester
NEW BRITAIN
Canton
COLLINSVILLE
Simsbury
WEATOGUE
Bloomfield
Avon
West Hartford
Burlington
Farmington
See Hartford Urbanized Area
See Bristol Urbanized Area
BRISTOL
Plainville
NEW BRITAIN
Newington
Southington
Berlin
HARTFORD
NEW HAVEN
CO.
CO.
MIDDLESEX
MIDDLETOWN
MERIDEN
Cheshire
See New Haven Urbanized Area
See Meriden Urbanized Area
Middlefield
CO.
STAMFORD
Bedford
Pound Ridge
New Canaan
Wilton
New Castle
North Castle
CO.
CO.
See Norwalk Urbanized Area
NORWALK
WESTCHESTER
FAIRFIELD
STAMFORD
Darien
Greenwich
RYE LAKE
CONNECTICUT
NEW YORK
Miles
0 1 2 3 4
Harrison
Rye
PORT CHESTER
WHITE PLAINS
See New York Northeastern New Jersey Urbanized Area
RYE
LONG ISLAND SOUND
SUFFOLK CO.
CONNECTICUT
NEW YORK
WATERBURY
Thomaston
Plymouth
Watertown
CO.
CO.
Wolcott
Southington
HARTFORD CO.
Woodbury
LITCHFIELD
NEW HAVEN
WATERBURY
Cheshire
Middlebury
Prospect
NAUGATUCK
N
Oxford
Bethany
Hamden
Beacon Falls

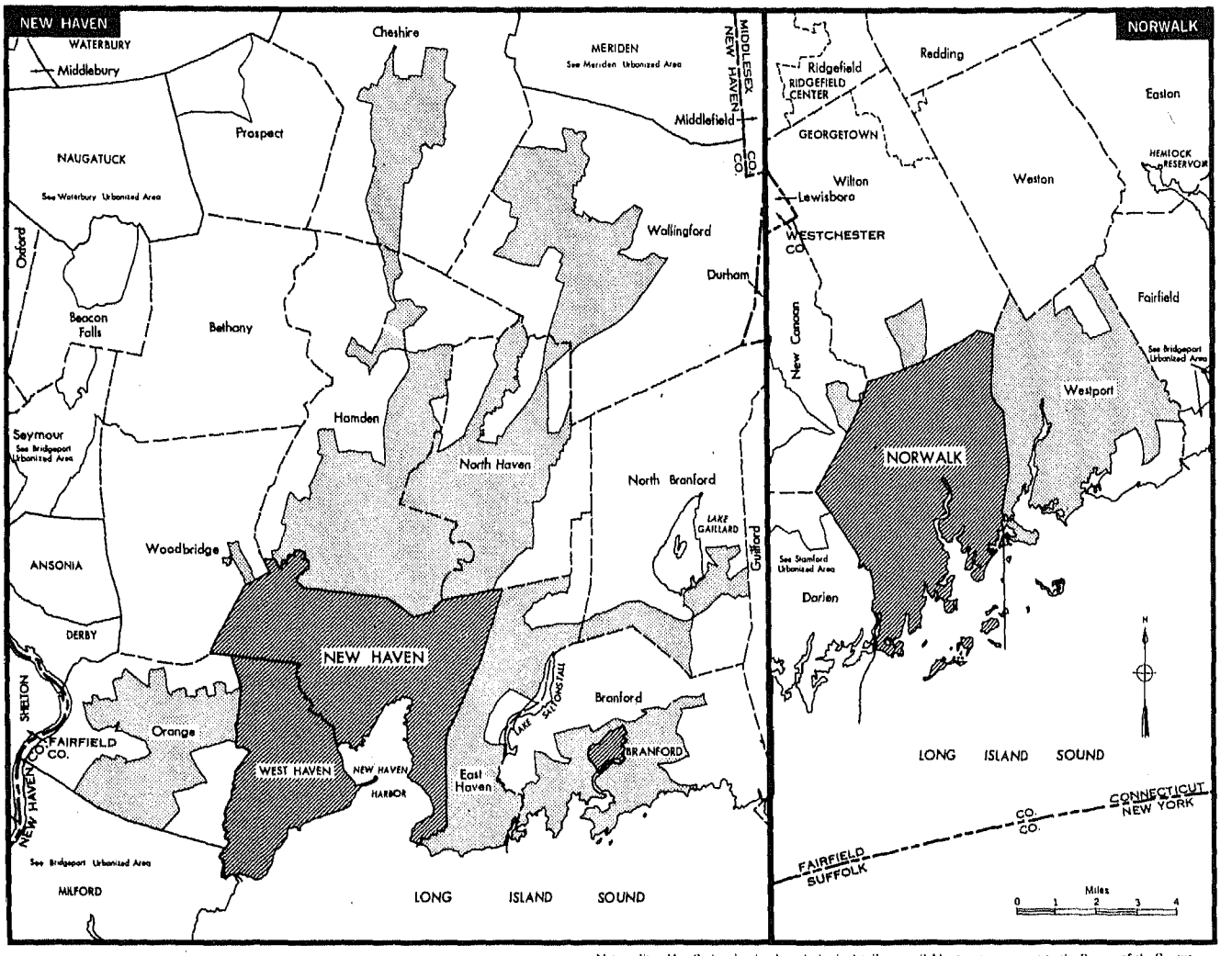

COMPONENTS OF URBANIZED AREA
- Incorporated Places
- Unincorporated Area

BOUNDARY SYMBOLS
- State
- County
- Minor Civil Division
- Incorporated Place
- Unincorporated Place Outside Urbanized Area

Metropolitan Map Series showing boundaries in detail are available at cost on request to the Bureau of the Census.

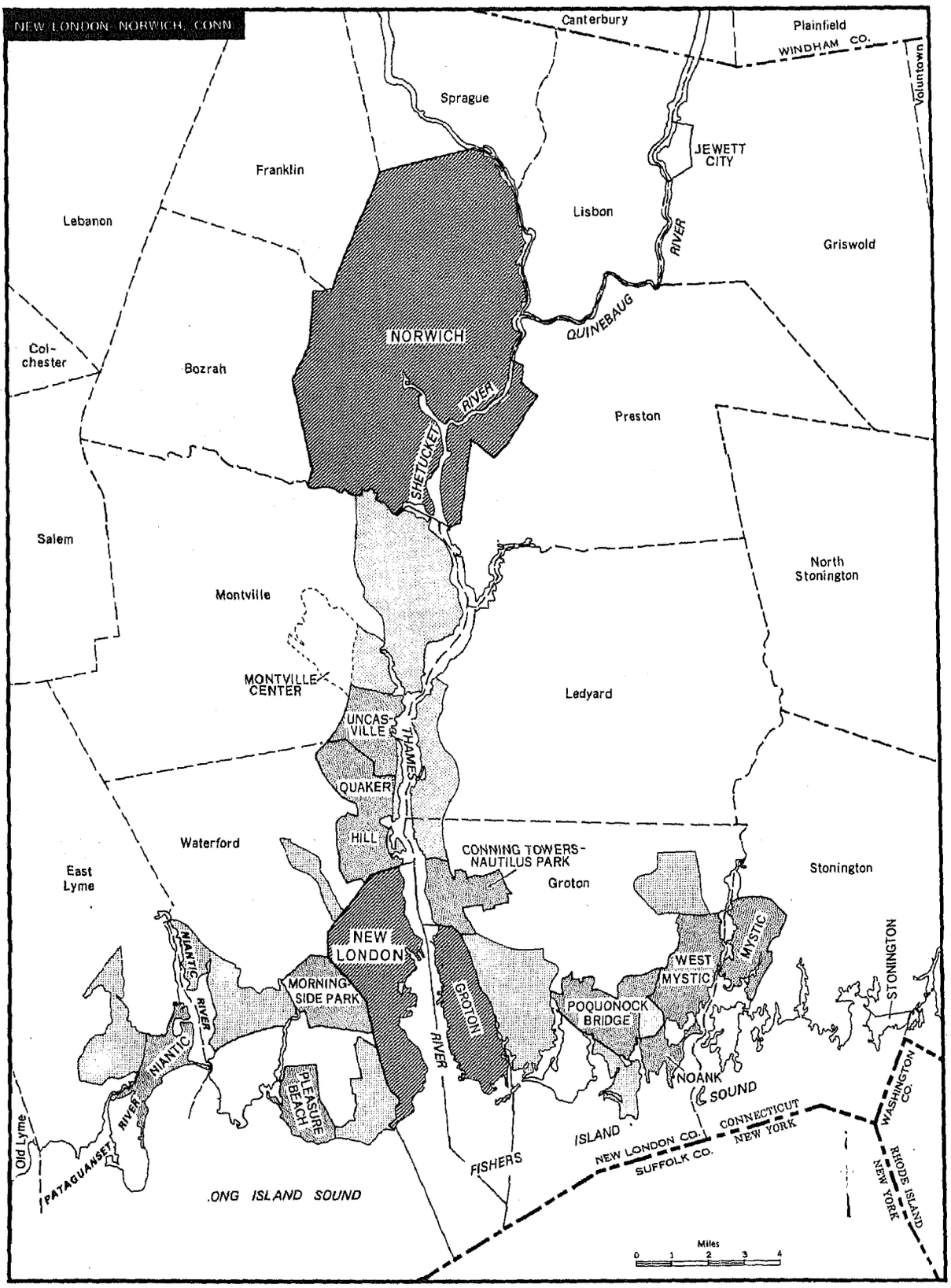
NEW LONDON-NORWICH, CONN.
Canterbury
Plainfield
WINDHAM CO.
Voluntown
Sprague
JEWETT CITY
Franklin
Lisbon
Lebanon
RIVER
Griswold
QUINEBAUG
NORWICH
Col-chester
Bozrah
RIVER
Preston
SHETUCKET
Salem
North Stonington
Montville
MONTVILLE CENTER
Ledyard
UNCAS VILLE
THAMES
QUAKER
HILL
Waterford
CONNING TOWERS-NAUTILUS PARK
Groton
Stonington
East Lyme
NIANTIC
NEW LONDON
WEST MYSTIC
MYSTIC
STONINGTON
MORNING SIDE PARK
GROTON
POQUONOCK BRIDGE
RIVER
NIANTIC
RIVER
PLEASURE BEACH
NOANK
SOUND
WASHINGTON CO.
Old Lyme
PATAGUANSET
RIVER
ISLAND
CONNECTICUT
NEW YORK
NEW LONDON CO.
SUFFOLK CO.
FISHERS
RHODE ISLAND
NEW YORK
ONG ISLAND SOUND
Miles
0 1 2 3 4

Delaware

Table 6. POPULATION OF URBANIZED AREAS: 1970 AND 1960

(For meaning of symbols, see text)

Component Parts	1970	1960
WILMINGTON (DEL.-N.J.) URBANIZED AREA		
The area	371,267	283,667
Wilmington city	80,386	95,827
Outside central city	269,288	187,840
The area is defined as follows:		
In Delaware	349,674	266,338
New Castle County (part)	349,674	266,338
Brandywine division (part)	86,784	...
Bellefonte town	1,442	1,536
Claymont (U)	6,584	...
Greater Newark division (part)	41,870	...
Brookside Park (U)	7,856	...
Newark city	20,757	11,404
Lower Christiana division	46,741	...
Elsmere town	8,415	7,319
Newport town	1,366	1,239
WILMINGTON (DEL.-N.J.) URBANIZED AREA--Con.		
In Delaware--Con.		
New Castle County (part)--Con.		
New Castle division (part)	48,977	...
New Castle city	4,814	4,469
Wilmington Manor-Chelsea-Leedom (U)	10,134	...
Piedmont division (part)	6,729	...
Pike Creek-Central Kirkwood division (part)	29,844	...
Upper Christiana division (part)	8,343	...
Wilmington division	80,386	...
Wilmington city	80,386	95,827
In New Jersey	21,593	17,329
Salem County (part)	21,593	17,329
Penns Grove borough	5,727	6,176
Pennsville township (part)	11,172	5,631
Pennsville Center (U)	11,014	...
Upper Penns Neck township (part)	4,694	5,520

DELAWARE

Urbanized Area

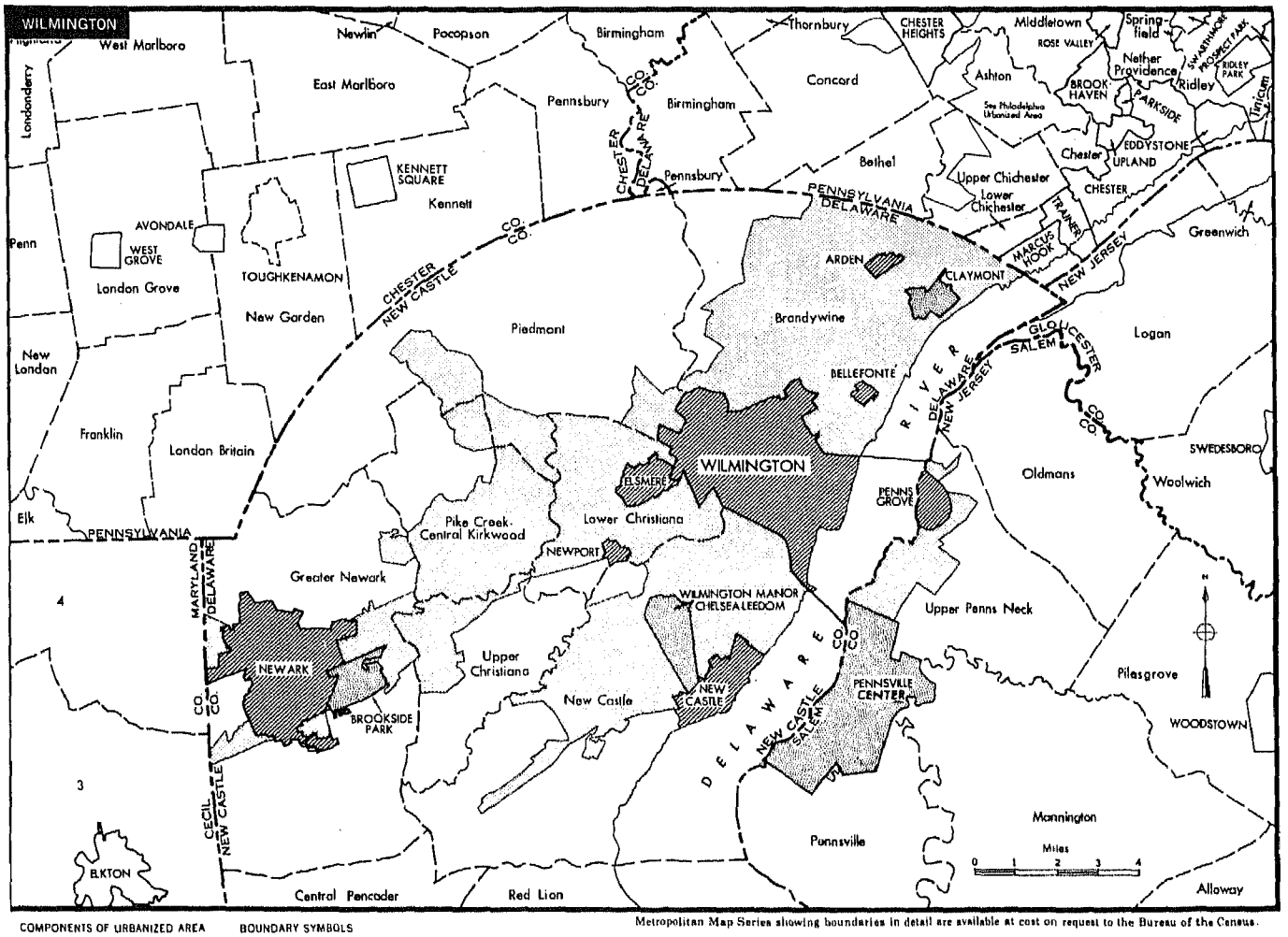

COMPONENTS OF URBANIZED AREA
- Incorporated Places
- Unincorporated Places
- Unincorporated Area

BOUNDARY SYMBOLS
- State
- County
- Minor Civil Division or Census County Division
- Incorporated Place
- Unincorporated Place Outside Urbanized Area

Metropolitan Map Series showing boundaries in detail are available at cost on request to the Bureau of the Census.

District of Columbia

Table 6. POPULATION OF URBANIZED AREAS: 1970 AND 1960

(For meaning of symbols, see text)

Component Parts	1970	1960
WASHINGTON (D.C.-MD.-VA.) URBANIZED AREA		
The area	[1]2,481,459	1,808,423
Washington, D.C.	756,510	763,956
Outside central city	[1]1,724,949	1,044,467
The area is defined as follows:		
In the District of Columbia	756,510	763,956
In Maryland	[1]1,009,108	578,980
Montgomery County (part)	463,607	289,540
Dist. 4, Rockville (part)	79,389	34,268
Bethesda (U) (part)	8	...
Garrett Park town	1,258	965
Halpine (U)	5,912	...
Montrose (U) (part)	5,849	...
North Potomac (U) (part)	6,920	...
Randolph (U) (part)	13,196	...
Rockville city (part)	41,564	26,090
Dist. 5, Colesville (part)	41,796	11,909
Avenel-Hillandale (U) (part)	9,529	...
Calverton (U) (part)	2,732	...
Colesville (U)	9,455	...
White Oak (U) (part)	17,994	...
Dist. 7, Bethesda	96,912	83,197
Bethesda (U) (part)	71,613	56,527
Chevy Chase (U) (part)	14,224	...
Chevy Chase Section Four village	2,266	2,243
Chevy Chase village	2,265	2,405
Glen Echo town	297	310
Potomac Valley (U) (part)	4,873	...
Randolph (U) (part)	37	...
Somerset town	1,303	1,444
Dist. 8, Olney (part)	3,152	...
Dist. 9, Gaithersburg (part)	14,849	...
Gaithersburg city	8,344	...
Rockville city (part)	-	...
Washington Grove town	688	...
Dist. 10, Potomac (part)	9,553	535
Montrose (U) (part)	291	...
North Potomac (U) (part)	5,626	...
Potomac Valley (U) (part)	221	...
Dist. 13, Wheaton (part)	217,956	159,631
Aspen Hill (U)	16,799	...
Chevy Chase (U) (part)	2,200	...
Kemp Mill (U)	10,037	...
Kensington town	2,322	2,175
North Takoma Park (U)	7,373	...
Rockville city (part)	-	...
Silver Spring (U)	77,496	66,348
South Kensington (U)	10,289	...
Takoma Park city (part)	12,485	11,545
Wheaton (U)	66,247	54,635
Prince Georges County (part)	[1]545,501	289,440
Dist. 1, Vansville (part)	19,180	5,223
Beltsville (U)	8,912	...
Calverton (U) (part)	3,811	...
College Park city (part)	1,320	1,218
White Oak (U) (part)	1,775	...
Dist. 2, Bladensburg	41,885	31,033
Bladensburg town (part)	7,488	3,103
Cheverly town (part)	6,425	4,911
Colmar Manor town	1,715	1,772
Cottage City town	993	1,099
Defense Heights (U)	6,775	...
Landover (U)	5,597	...
Landover Hills town	2,691	1,850
Dist. 5, Piscataway (part)	7,224	...
Dist. 6, Spauldings (part)	105,811	50,924
Camp Springs (U) (part)	10,569	...
Coral Hills (U) (part)	5,193	...
District Heights town	8,424	7,524
Forestville (U)	16,152	...
Hillcrest Heights (U) (part)	20,295	13,885
Morningside town	1,665	1,708
Suitland-Silver Hill (U)	30,355	10,300
Walker Mill (U)	6,322	...
WASHINGTON (D.C.-MD.-VA.) URBANIZED AREA--Con.		
In Maryland--Con.		
Prince Georges County (part)--Con.		
Dist. 9, Surratts (part)	23,785	1,256
Andrews (U) (part)	6,418	...
Camp Springs (U) (part)	3,447	...
Dist. 11, Brandywine (part)	1,492	...
Dist. 12, Oxon Hill (part)	55,003	19,445
Birchwood City (U)	9,558	...
Camp Springs (U) (part)	8,760	...
Forest Heights town	3,600	3,524
Hillcrest Heights (U) (part)	3,742	1,410
Oxon Hill (U)	11,974	...
Dist. 13, Kent (part)	27,310	12,558
Glenarden town (part)	1,822	881
Kentland (U)	9,649	...
Palmer Park (U)	8,172	...
Dist. 14, Bowie (part)	9,649	1,262
Good Luck (U) (part)	6,116	...
Dist. 15, Mellwood (part)	9	...
Andrews (U) (part)	-	...
Dist. 16, Hyattsville	15,491	16,002
Edmonston town (part)	1,441	1,197
Hyattsville city (part)	13,867	14,546
Dist. 17, Chillum	75,728	68,547
Avenel-Hillandale (U) (part)	5,622	...
Brentwood town	3,426	3,693
Chillum (U)	35,656	...
Hyattsville city (part)	1,131	622
Langley Park (U)	11,564	11,510
Mount Rainier city	8,180	9,855
North Brentwood town	758	864
Takoma Park city (part)	5,970	5,254
Dist. 18, Seat Pleasant (part)	41,598	25,181
Capitol Heights town	2,852	3,138
Carmody Hills-Pepper Mill Village (U)	6,245	...
Chapel Oaks-Cedar Heights (U)	6,049	...
Cheverly town (part)	271	312
Coral Hills (U) (part)	1,912	...
Fairmount Heights town	1,972	2,308
Seat Pleasant town	7,217	5,365
Dist. 19, Riverdale	21,909	15,895
College Park city (part)	74	...
Edmonston town (part)	-	...
Greenbelt city (part)	-	...
New Carrollton city (part)	277	...
Riverdale Heights-East Pines (U)	8,941	...
Riverdale town	5,724	4,389
University Park town	2,926	3,091
Dist. 20, Lanham	37,739	11,761
Glenarden town (part)	2,680	455
Lanham-Seabrook (U)	13,244	...
New Carrollton city (part)	13,118	3,385
Dist. 21, Berwyn	61,688	30,353
Avenel-Hillandale (U) (part)	4,369	...
Berwyn Heights town	3,934	2,376
College Park city (part)	24,762	17,264
Good Luck (U) (part)	4,468	...
Greenbelt city (part)	18,199	7,479
In Virginia	715,841	465,487
Arlington County	174,284	163,401
Arlington (U)	174,284	...
Fairfax County (part)	397,877	200,871
Annandale District	51,798	...
Annandale (U)	27,428	...
Long Branch (U)	21,634	...
Centreville District (part)	30,750	...
Vienna town (part)	17,145	...
Dranesville District (part)	43,207	25,827
McLean (U)	17,698	...
Lee District (part)	60,451	31,802
Fort Belvoir (U) (part)	5,521	...
Huntington (U)	5,559	...
Rose Hill (U)	14,692	...

See footnote at end of table.

Table 6. POPULATION OF URBANIZED AREAS: 1970 AND 1960—Continued

(For meaning of symbols, see text)

Component Parts	1970	1960
WASHINGTON (D.C.-MD.-VA) URBANIZED AREA--Con.		
In Virginia--Con.		
Fairfax County (part)--Con.		
Mason District	41,473	49,081
Bailey's Crossroads (U)	7,295	...
Jefferson (U) (part)	3,066	...
Lake Barcroft (U)	11,605	...
Lincolnia (U) (part)	6,388	...
Seven Corners (U)	5,590	...
Mount Vernon District (part)	59,896	40,076
Belleview (U)	8,299	...
Fort Belvoir (U) (part)	9,070	...
Fort Hunt (U)	10,415	...
Groveton (U)	11,750	...
WASHINGTON (D.C.-MD.-VA.) URBANIZED AREA--Con.		
In Virginia--Con.		
Fairgax County (part)--Con.		
Providence District	52,301	19,586
Jefferson (U) (part)	22,366	...
Mantua (U)	6,911	...
Vienna town (part)	7	11,440
Springfield District	58,001	...
Lincolnia (U) (part)	3,967	...
North Springfield (U)	8,631	...
Springfield (U)	11,613	...
West Springfield (U)	14,248	...
Alexandria city	110,938	91,023
Fairfax city	21,970	...
Falls Church city	10,772	10,192

[1]Revised since publication of the 1970 census reports to reflect the subtraction of part of Dist. 10, Laurel, Prince Georges County, population (30), which was erroneously included in the 1970 census tabulations.

DISTRICT OF COLUMBIA

Urbanized Area

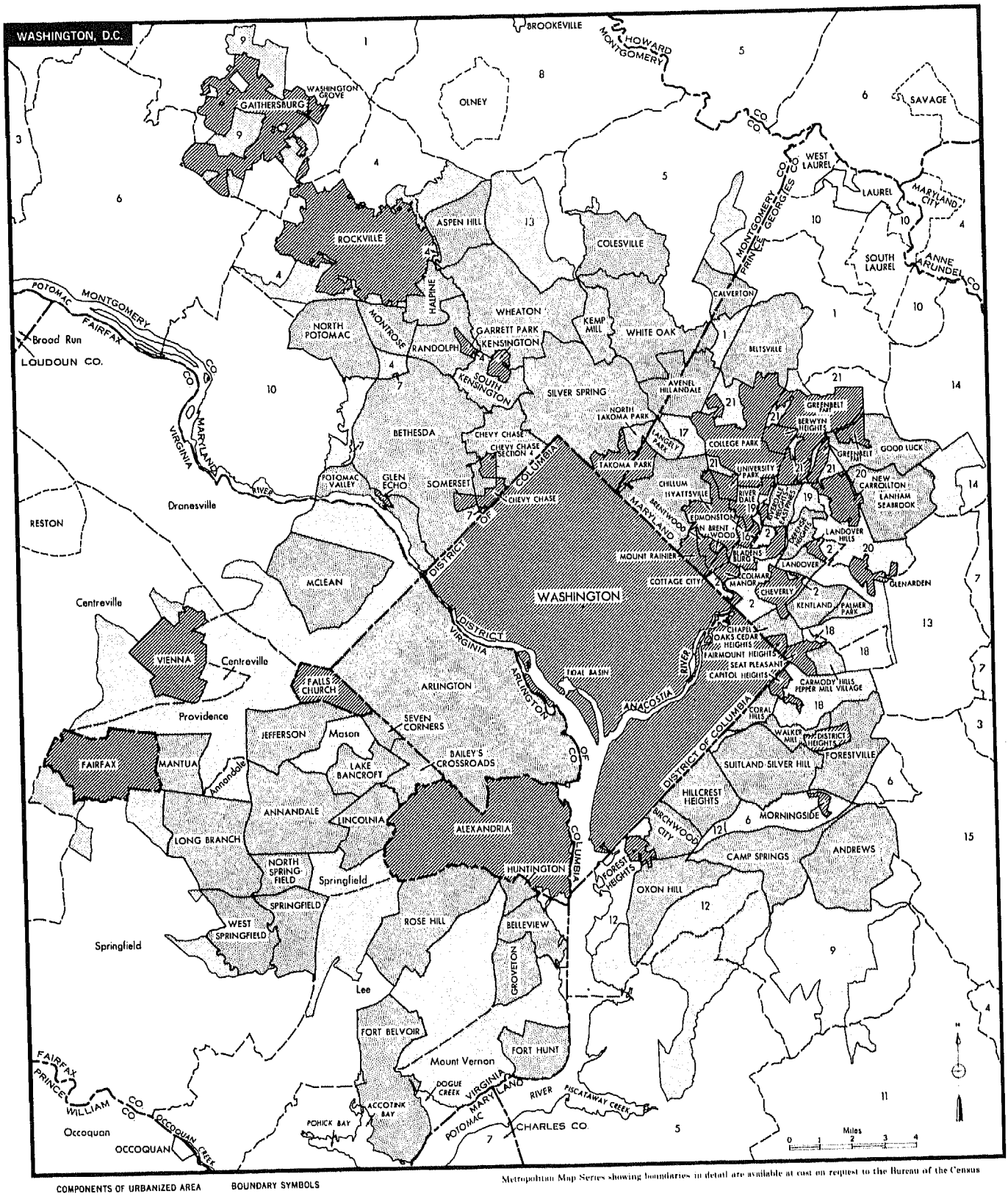

Metropolitan Map Series showing boundaries in detail are available at cost on request to the Bureau of the Census

COMPONENTS OF URBANIZED AREA
- Incorporated Places
- Unincorporated Places
- Unincorporated Area

BOUNDARY SYMBOLS
- State
- County
- Minor Civil Division
- Incorporated Place
- Unincorporated Place Outside Urbanized Area

Florida

Table 6. POPULATION OF URBANIZED AREAS: 1970 AND 1960

(For meaning of symbols, see text)

Component Parts	1970	1960
DAYTONA BEACH URBANIZED AREA[1]		
The area	115,176	([2])
Daytona Beach city	45,327	...
Outside central city	69,849	...
The area is defined as follows:		
Volusia County (part)	115,176	...
Daytona Beach division (part)	47,969	...
Daytona Beach city	45,327	...
New Smyrna division (part)	15,361	...
Edgewater town	3,348	...
New Smyrna Beach city	10,580	...
North Peninsula division (part)	6,002	...
Ormond by-the-Sea (U)	6,002	...
Ormond Beach division (part)	28,687	...
Holly Hill city	8,191	...
Ormond Beach city	14,063	...
Port Orange division (part)	12,291	...
Port Orange city	3,781	...
South Daytona town	4,979	...
South Peninsula division (part)	4,866	...
Daytona Beach Shores city	768	...
South Peninsula (U)	3,302	...
FORT LAUDERDALE-HOLLYWOOD URBANIZED AREA		
The area	613,797	319,951
Inside central cities	246,463	118,885
Fort Lauderdale	139,590	83,648
Hollywood	106,873	35,237
Outside central cities	367,334	201,066
The area is defined as follows:		
Broward County (part)	613,797	[3]319,951
Dania division	18,943	18,767
Dania city	9,013	7,065
Hacienda Village town	15	...
Davie division (part)	12,378	2,290
Cooper City city	2,535	...
Davie town	2,856	...
Fern Crest Village town	1,009	...
Deerfield Beach division (part)	38,723	28,498
Deerfield Beach city	17,130	9,573
Hillsboro Beach town	713	437
Lighthouse Point city	9,071	2,453
Pompano Beach Highlands (U)	5,014	...
Fort Lauderdale division	172,196	83,648
Browardale (U)	17,444	...
Fort Lauderdale city	139,590	83,648
Lauderdale-by-the-Sea town	2,879	...
Melrose Park (U)	6,111	...
Riverland Village-Lauderdale Isles (U)	5,512	...
Sea Ranch Lakes village	660	...
Hallandale division	41,740	35,189
Carver Ranch Estates (U)	5,515	...
Hallandale city	23,849	10,483
Hollywood Ridge Farms town	302	108
Lake Forest (U)	5,216	...
Pembroke Park town	2,949	569
Hollywood division	106,923	35,237
Hollywood city	106,873	35,237
Margate division (part)	14,858	...
Coral Springs city	1,489	...
Margate city	8,867	...
North Lauderdale city	1,213	...
Miramar-Pembroke Pines division (part)	39,383	...
Miramar city (part)	23,760	...
Pembroke Pines city	15,520	...
Oakland Park-Wilton Manors division	62,904	...
Lauderdale Lakes city	10,577	1,327
Lazy Lake village	48	49
North Andrews Terrace (U)	7,082	...
Oakland Park city	16,261	5,331
Tamarac city	5,078	...
Wilton Manors city	10,948	8,257
FORT LAUDERDALE-HOLLYWOOD URBANIZED AREA--Con.		
Broward County (part)--Con.		
Plantation division (part)	46,299	...
Broadview Park-Rock Hill (U)	6,049	...
Lauderhill city	8,465	...
Plantation city	23,523	4,772
Sunrise Golf Village city	7,403	...
Pompano Beach division (part)	59,450	15,992
Coconut Creek city	1,359	...
Collier Manor-Cresthaven (U)	7,202	...
Pompano Beach city	37,724	...
FORT MYERS URBANIZED AREA[1]		
The area	69,129	([2])
Fort Myers city	27,351	...
Outside central city	41,778	...
The area is defined as follows:		
Lee County (part)	69,129	...
Bonita Springs-Sanibel Island division (part)	12,953	...
Fort Myers Southeast (U)	3,150	...
Fort Myers Southwest (U)	5,086	...
Fort Myers Villas-Pine Manor (U)	3,408	...
Fort Myers division	27,351	...
Fort Myers city	27,351	...
North Fort Myers-Pine Island division (part)	20,633	...
Cape Coral (U)	10,193	...
North Fort Myers (U)	8,798	...
Tice-Alva division (part)	8,192	...
Tice (U)	7,254	...
GAINESVILLE URBANIZED AREA		
The area	69,329	([2])
Gainesville city	64,510	...
Outside central city	4,819	...
The area is defined as follows:		
Alachua County (part)	69,329	...
Gainesville division (part)	69,329	...
Gainesville city	64,510	...
JACKSONVILLE URBANIZED AREA		
The area	529,585	378,507
Jacksonville city (urban part)[4]	518,131	201,030
Outside central city	11,454	177,477
The area is defined as follows:		
Clay County (part)	11,454	2,624
Orange Park division (part)	11,454	2,624
Orange Park town	7,619	2,624
Duval County (part)	518,131	[3]375,883
Jacksonville division (part)	518,131	...
Jacksonville city (part)	518,131	201,030
LAKELAND URBANIZED AREA[1]		
The area	66,739	([2])
Lakeland city	41,550	...
Outside central city	25,189	...
The area is defined as follows:		
Polk County (part)	66,739	...
Lakeland division (part)	49,955	...
Lakeland city	41,550	...
Winston (U) (part)	2,318	...

See footnotes at end of table.

Table 6. POPULATION OF URBANIZED AREAS: 1970 AND 1960—Continued

(For meaning of symbols, see text)

Component Parts	1970	1960
LAKELAND URBANIZED AREA--Con.		
Polk County (part)--Con.		
Lakeland East-Highland City division (part)	12,191	...
Combee Settlement (U)	4,963	...
Lake Holloway (U)	6,227	...
Lakeland North division (part)	1,928	...
Winston division (part)	2,665	...
Winston (U) (part)	2,187	...
MELBOURNE-COCOA URBANIZED AREA[1]		
The area	178,948	([2])
Inside central cities	56,346	...
Melbourne	40,236	...
Cocoa	16,110	...
Outside central cities	122,602	...
The area is defined as follows:		
Brevard County (part)	178,948	...
Cocoa Beach-Merritt Island division (part)	48,881	...
Cape Canaveral city	4,258	...
Cocoa Beach city	9,952	...
Merritt Island (U)	29,233	...
Patrick North (U)	1,652	...
Patrick South (U)	1,583	...
Cocoa-Rockledge division (part)	32,539	...
Cocoa city	16,110	...
Cocoa West (U) (part)	3,200	...
Rockledge city	10,523	...
Cocoa-Rockledge West division (part)	7,067	...
Cocoa West (U) (part)	2,579	...
Indialantic-Melbourne Beach division (part)	32,700	...
Indialantic town	2,685	...
Indian Harbour Beach city	5,371	...
Melbourne Beach town	2,262	...
Satellite Beach town	6,558	...
South Patrick Shores (U)	10,313	...
Melbourne division (part)	41,908	...
Melbourne city	40,236	...
West Eau Gallie (U) (part)	1,427	...
Melbourne Southwest division (part)	15,853	...
June Park (U)	3,090	...
Melbourne Village town	597	...
Palm Bay town	6,927	...
West Eau Gallie (U) (part)	1,278	...
West Melbourne town	3,050	...
MIAMI URBANIZED AREA		
The area	1,219,661	[6]851,081
Miami city	334,859	291,688
Outside central city	884,802	559,393
The area is defined as follows:		
Dade County (part)	1,219,661	[6]851,081
Airport division	4,225	3,970
Allapattah division	30,410	28,429
Browns Village (U) (part)	13,965	...
Coral Gables division	45,562	37,276
Coral Gables city	42,494	34,793
Hialeah division	108,701	[7]66,984
Hialeah city	102,297	66,972
Homestead division (part)	4,089	...
Kendall-Perrine division (part)	77,396	15,092
Kendall (U)	35,497	...
Perrine (U)	10,257	...
Richmond Heights (U)	6,663	...
South Miami Heights (U) (part)	5	...
Key Biscayne division (part)	4,528	2,996
Little River division	41,542	32,151
Miami Beach division	87,078	63,159
Miami Beach city	87,072	63,145
Miami division	334,859	291,688
Miami city	334,859	291,688
MIAMI URBANIZED AREA--Con.		
Dade County (part)--Con.		
Miami Springs division	15,803	13,394
Miami Springs town	13,279	11,229
Virginia Gardens village	2,524	2,159
Midway West division	26,313	25,464
Browns Village (U) (part)	9,477	...
North Bay division	33,107	29,375
Biscayne Park village	2,717	2,911
El Portal village	2,068	2,079
Miami Shores village	9,425	8,865
North Bay village	4,831	2,006
Northeast Dade division	53,566	27,732
Bal Harbour village	2,038	727
Bay Harbor Islands town	4,619	3,249
Golden Beach town	849	...
Indian Creek village	82	60
Surfside town	3,614	3,157
North Miami Beach division	35,713	24,614
North Miami Beach city	30,723	21,405
North Miami division	34,767	28,708
North Miami city	34,767	28,708
Northwest Dade division (part)	61,147	36,298
Carol City (U)	27,361	21,749
Norwood (U)	14,973	...
North Westside division (part)	7,678	2,071
Sweetwater city	3,357	...
Opa-Locka division	32,872	28,073
Bunche Park (U)	5,773	...
Opa-Locka city	11,902	9,810
Outer West division (part)	16,634	...
South Miami Heights (U) (part)	2,608	...
Princeton-Goulds division (part)	39,043	...
Cutler Ridge (U)	17,441	...
Goulds (U)	6,690	...
South Miami Heights (U) (part)	7,782	...
South Miami division	34,142	25,065
South Miami city	19,571	9,846
South Westside division	65,003	42,719
Westwood Lakes (U)	12,811	22,517
West Miami division	25,483	24,981
West Miami town	5,494	5,296
ORLANDO URBANIZED AREA		
The area	305,479	200,995
Orlando city	99,006	88,135
Outside central city	206,473	112,860
The area is defined as follows:		
Orange County (part)	270,889	[8]193,213
Apopka division (part)	1,543	...
Azalea Park division (part)	19,303	12,604
Azalea Park (U)	7,367	...
East Orange division (part)	539	...
Killarney-Fairview Shores division	10,896	14,650
Lake Maitland division (part)	17,241	5,639
Eatonville town	2,024	857
Maitland city	7,157	3,570
Lockhart division (part)	5,809	1,915
Lockhart (U)	5,809	...
Ocoee division (part)	1,458	...
Orlando division (part)	134,150	90,362
Conway (U) (part)	7,364	...
Holden Heights (U) (part)	5,237	...
Orlando city	99,006	88,135
Orlando Southeast division (part)	3,927	...
Conway (U) (part)	1,278	...
Pine Castle division (part)	15,059	9,200
Belle Isle city	2,705	2,344
Edgewood town	392	436
Pine Hills division (part)	21,779	10,286
Pine Hills (U)	13,882	...
Taft division (part)	14,218	2,905
Holden Heights (U) (part)	969	...
Windermere division (part)	2,808	4,332
Winter Park division	22,159	17,191
Winter Park city	21,895	17,162

See footnotes at end of table.

Table 6. POPULATION OF URBANIZED AREAS: 1970 AND 1960—Continued

(For meaning of symbols, see text)

Component Parts	1970	1960
ORLANDO URBANIZED AREA--Con.		
Seminole County (part)	34,590	7,780
Altamonte Springs division (part)	13,170	2,019
Altamonte Springs city	4,391	1,212
Casselberry-Longwood division (part)	21,420	5,761
Casselberry city	9,438	2,463
Longwood city	4,203	...
North Orlando village	1,161	...
PENSACOLA URBANIZED AREA		
The area	166,619	128,049
Pensacola city	59,507	56,752
Outside central city	107,112	71,297
The area is defined as follows:		
Escambia County (part)	166,619	[9]128,049
Cantonment division (part)	501	...
Ensley division (part)	25,090	3,840
Goulding division	21,343	25,504
West Pensacola (U) (part)	9,866	...
Pensacola division (part)	70,093	56,752
Pensacola city	59,507	56,752
Warrington division (part)	22,348	16,752
Warrington (U)	15,848	16,752
West Pensacola division	27,244	20,971
Myrtle Grove (U)	16,186	...
West Pensacola (U) (part)	11,058	...
ST. PETERSBURG URBANIZED AREA		
The area	495,159	324,842
St. Petersburg city	216,232	181,298
Outside central city	278,927	143,544
The area is defined as follows:		
Pinellas County (part)	495,159	[10]324,842
Belleair-Largo-Bayou division (part)	73,047	...
Belleair town	2,962	2,456
Belleair Beach town	952	563
Belleair Bluffs city	1,910	...
Belleair Shores town	124	61
Indian Rocks Beach city	2,666	1,940
Largo town	22,031	5,302
Boca Ciega division	41,629	18,414
Indian Rocks Beach South Shore town	791	296
Madeira Beach city	4,158	3,943
North Redington Beach town	768	346
Redington Beach town	1,583	1,368
Redington Shores town	1,733	917
Clearwater division	53,752	35,178
Clearwater city	52,074	34,653
Dunedin division (part)	24,395	13,568
Dunedin city	17,639	8,444
Lealman division (part)	22,923	18,989
Kenneth City town	3,862	2,114
Lower Boca Ciega division (part)	28,790	9,730
Gulfport city	9,730	9,730
St. Petersburg Beach city	8,024	...
South Pasadena town	2,063	...
Treasure Island city	6,120	...
Pinellas Park division (part)	25,944	10,848
Pinellas Park city	22,287	10,848
Safety Harbor division (part)	5,205	2,359
Safety Harbor city	3,103	1,787
St. Petersburg division	216,232	181,298
St. Petersburg city	216,232	181,298
Tampon Springs division (part)	3,242	2,605
SARASOTA-BRADENTON URBANIZED AREA[1]		
The area	167,298	([2])
Inside central cities	61,277	...
Bradenton	21,040	...
Sarasota	40,237	...
Outside central cities	106,021	...
SARASOTA-BRADENTON URBANIZED AREA--Con.		
The area is defined as follows:		
Sarasota County (part)	82,595	...
Gulf Gate-Osprey division (part)	5,911	...
Coral Cove (U)	1,520	...
Gulf Gate Estates (U) (part)	4,391	...
Sarasota division (part)	46,144	...
Longboat Key city (part)	1,453	...
Pine Craft (U)	1,208	...
Sarasota city	40,237	...
Sarasota Southeast (U) (part)	2,930	...
Sarasota East division (part)	3,782	...
Sarasota Springs (U) (part)	3,782	...
Sarasota North division (part)	5,955	...
Kensington Park (U)	3,138	...
Sarasota North (U)	1,737	...
Tri Par Estates (U)	1,080	...
Sarasota South division (part)	20,803	...
Gulf Gate Estates (U) (part)	1,483	...
Pine Shores (U)	1,115	...
Ridge Wood Heights (U)	2,528	...
Sarasota South (U)	3,730	...
Sarasota Southeast (U) (part)	3,955	...
Sarasota Springs (U) (part)	623	...
Siesta Key (U)	4,460	...
South Gate Ridge (U)	2,043	...
Manatee County (part)	84,703	...
Bradenton division (part)	29,815	...
Bradenton city	21,040	...
Cedar Hammock-Bradenton-South (U) (part)	5,008	...
Samoset (U) (part)	2,350	...
West Bradenton (U) (part)	1,294	...
Bradenton South division (part)	25,904	...
Bayshore Gardens (U)	9,255	...
Cedar Hammock-Bradenton South (U) (part)	5,812	...
El Ranchero Village-Golf Lake Estates (U)	1,859	...
Oneco (U)	3,246	...
Samoset (U) (part)	1,720	...
Trailer Estates (U)	1,759	...
Whitfield Estates (U)	1,362	...
Bradenton West division (part)	16,774	...
Anna Maria city	1,137	...
Bradenton Beach city	1,370	...
Holmes Beach city	2,699	...
Longboat Key city (part)	1,397	...
Palma Sola (U)	1,745	...
West Bradenton (U) (part)	4,868	...
Palmetto division (part)	11,310	...
Ellenton (U) (part)	521	...
Memphis (U)	3,207	...
Palmetto city	7,422	...
Parrish division (part)	900	...
Ellenton (U) (part)	900	...
TALLAHASSEE URBANIZED AREA		
The area	77,851	([2])
Tallahassee city	71,897	...
Outside central city	5,954	...
The area is defined as follows:		
Leon County (part)	77,851	...
Tallahassee division (part)	77,388	...
Tallahassee city	71,897	...
Tallahassee Southeast division (part)	463	...
TAMPA URBANIZED AREA		
The area	368,742	301,790
Tampa city	277,767	274,970
Outside central city	90,975	26,820
The area is defined as follows:		
Hillsborough County (part)	368,742	[11]301,790
Citrus Park-Fern Lake division (part)	277	...

See footnotes at end of table.

Table 6. POPULATION OF URBANIZED AREAS: 1970 AND 1960—Continued

(For meaning of symbols, see text)

Component Parts	1970	1960
TAMPA URBANIZED AREA--Con.		
Hillsborough County (part)--Con.		
Lutz-Lake Magdalene division (part)	15,883	5,022
Lake Carroll (U)	5,577	...
Lake Magdalene (U)	9,266	...
Orient Park-Seffner division (part)	5,697	737
East Lake-Orient Park (U)	5,697	...
Palm River-East Tampa division (part)	9,451	4,739
Palm River-Clair Mel (U)	8,536	...
Tampa division	277,767	274,970
Tampa city	277,767	274,970
Tampa West division (part)	36,855	5,965
Egypt Lake (U)	7,556	...
Leto (U)	8,458	...
Sweetwater Creek (U)	19,453	...
Temple Terrace division	17,386	7,452
Temple Terrace city	7,347	3,812
University (U)	10,039	...
Thonotosassa division (part)	5,426	1,141
WEST PALM BEACH URBANIZED AREA		
The area	287,561	172,835
West Palm Beach city (urban part[4])	57,290	56,208
Outside central city	230,271	116,627
The area is defined as follows:		
Palm Beach County (part)	287,561	[12]172,835
Boca Raton division (part)	29,578	7,524
Boca Raton city	28,506	6,961
Highland Beach town	40	65
University Park city	1,032	...
WEST PALM BEACH URBANIZED AREA--Con.		
Palm Beach County (part)--Con.		
Boynton Beach-Delray Beach division (part)	54,290	...
Boynton Beach city	18,115	10,467
Briny Breezes town	481	...
Delray Beach city	19,366	12,230
Gulf Stream town	408	176
Hypoluxo town	336	114
Lantana town	7,126	5,021
Manalapan town	205	62
Ocean Ridge town	1,074	209
South Palm Beach town	188	113
Lake Worth division (part)	66,007	20,758
Atlantis town	425	...
Cloud Lake town	136	...
Glen Ridge town	216	...
Greenacres City town	1,731	1,026
Lake Clarke Shores town	2,328	1,297
Lake Worth city	23,714	20,758
Palm Springs village	4,340	2,503
Lake Worth city	23,714	20,758
Palm Springs village	4,340	2,503
Riviera Beach-Jupiter division (part)	55,958	...
Juno Beach town	747	...
Lake Park town	6,993	3,589
Mangonia Park town	827	594
North Palm Beach village	9,035	2,684
Palm Beach Gardens city	6,102	...
Palm Beach Shores town	1,214	885
Riviera Beach city	21,401	13,046
West Palm Beach division (part)	81,728	56,208
Golfview town	201	...
Haverhill town	1,034	...
Palm Beach town	9,086	...
West Palm Beach city (part)	57,290	56,208

[1]New urbanized area in 1974. [2]There were no urbanized areas delineated for Daytona Beach, Fort Myers, Gainesville, Lakeland, Melbourne-Cocoa, Sarasota-Bradenton, and Tallahassee for the 1960 census. [3]Includes population (100,330) of Hollywood West, Oakland Park, and Plantation divisions not shown in 1970 because of reorganizations. [4]In 1970, portions of Jacksonville and West Palm Beach were classified as rural; the population counts for the rural portions are given in table 5. [5]Includes population (375,883) of divisions not shown in 1970 because of reorganizations. [6]Revised since publication of 1960 reports; includes population (843) of Palm Springs division not shown in 1970 because of reorganizations. [7]Revised since publication of 1960 reports. [8]Includes population (24,131) of Orlando South and Washington Shores divisions not shown in 1970 because of reorganizations. [9]Includes population (4,230) of Ferry Pass division not shown in 1970 because of reorganizations. [10]Includes population (31,853) of Bayou and Bellair-Largo divisions not shown in 1970 because of reorganizations. [11]Includes population (1,764) of Port Tampa division not shown in 1970 because of reorganizations. [12]Includes population (88,345) of divisions not shown in 1970 because of reorganizations.

FLORIDA

Urbanized Areas

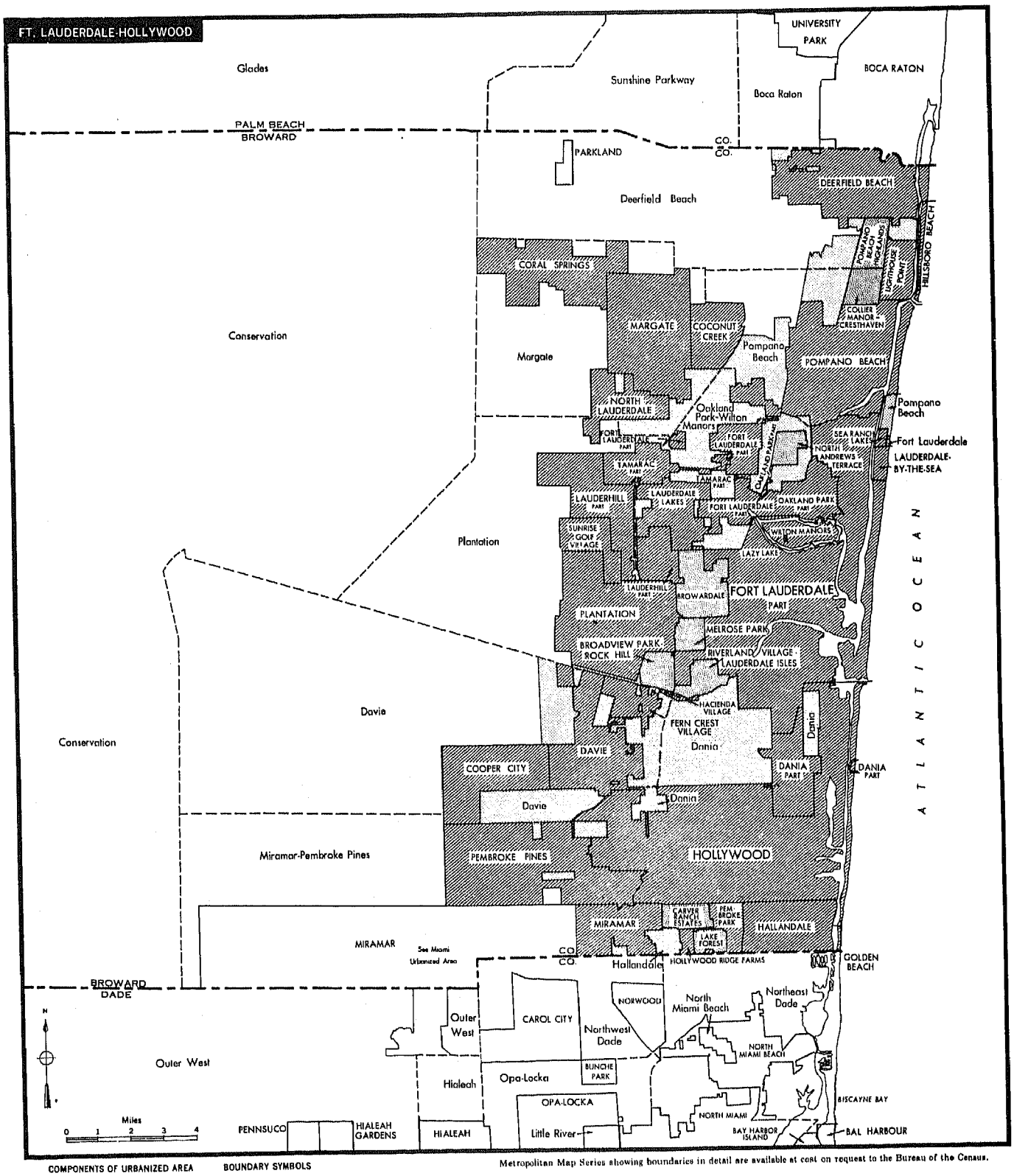

COMPONENTS OF URBANIZED AREA
- Incorporated Places
- Unincorporated Places
- Unincorporated Area

BOUNDARY SYMBOLS
- State
- County
- Census County Division
- Incorporated Place
- Unincorporated Place Outside Urbanized Area

Metropolitan Map Series showing boundaries in detail are available at cost on request to the Bureau of the Census.

Note: Jacksonville, Miramar, and West Palm Beach are "extended cities;" see text.

FLORIDA

Urbanized Areas

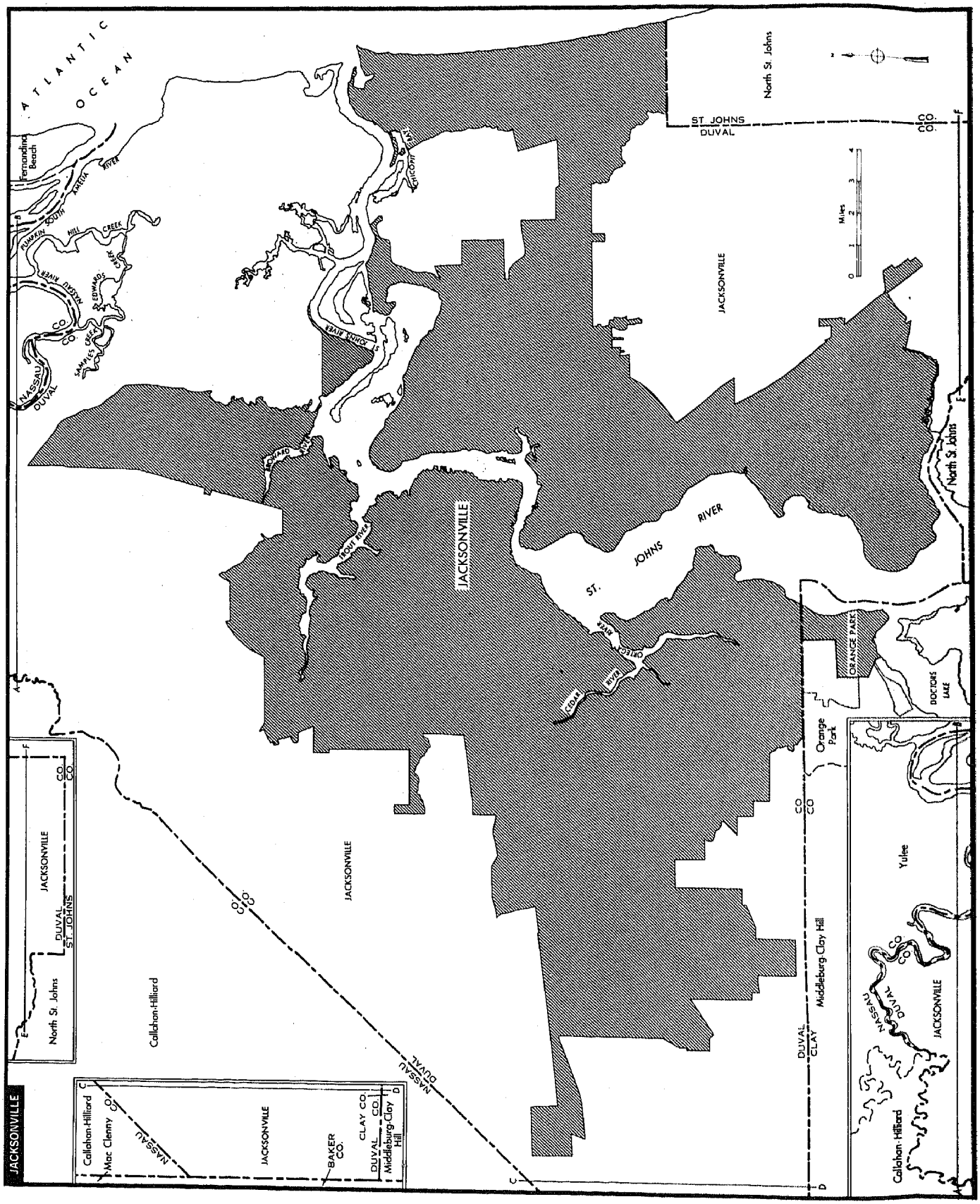

FLORIDA

Urbanized Areas

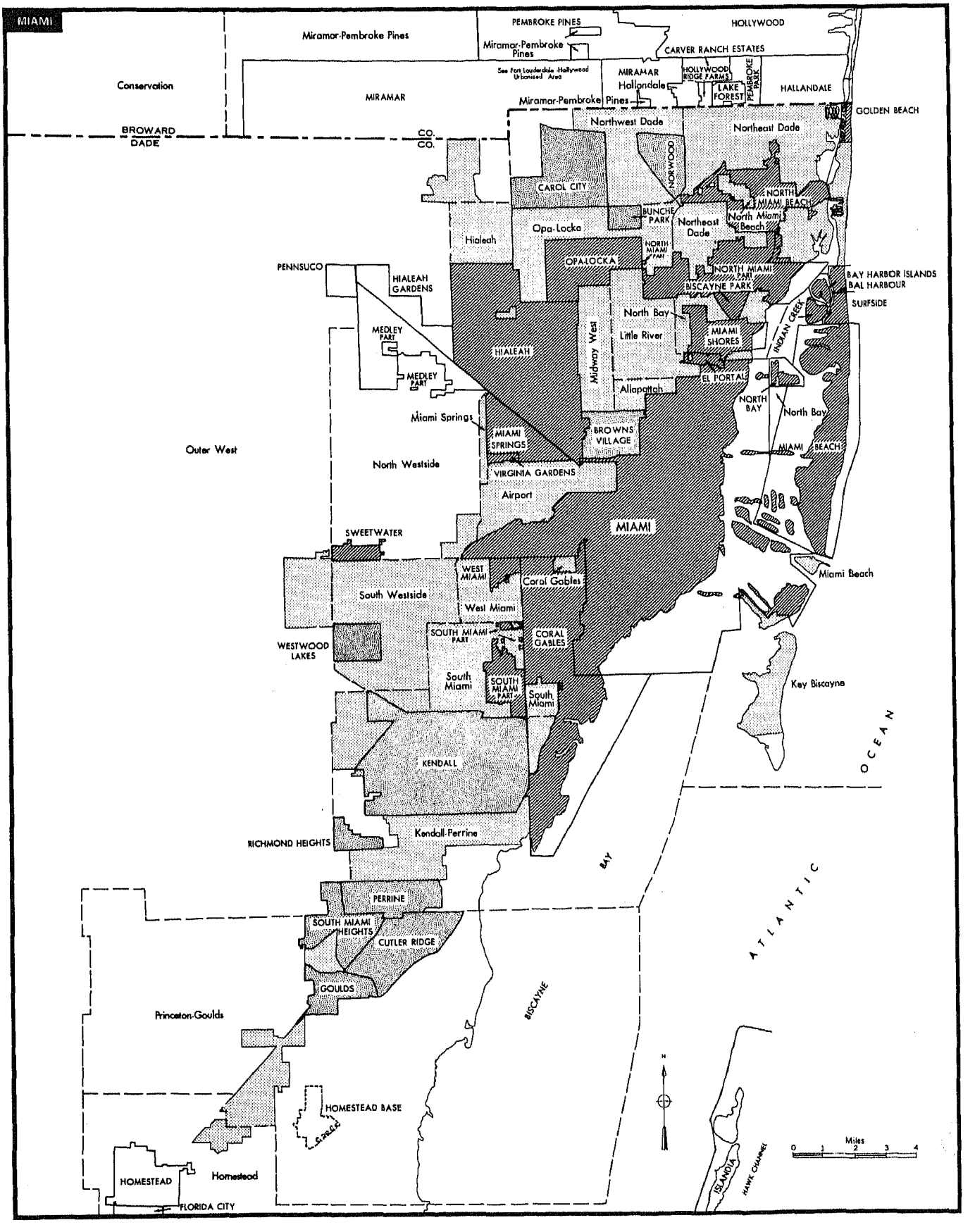

FLORIDA

Urbanized Areas

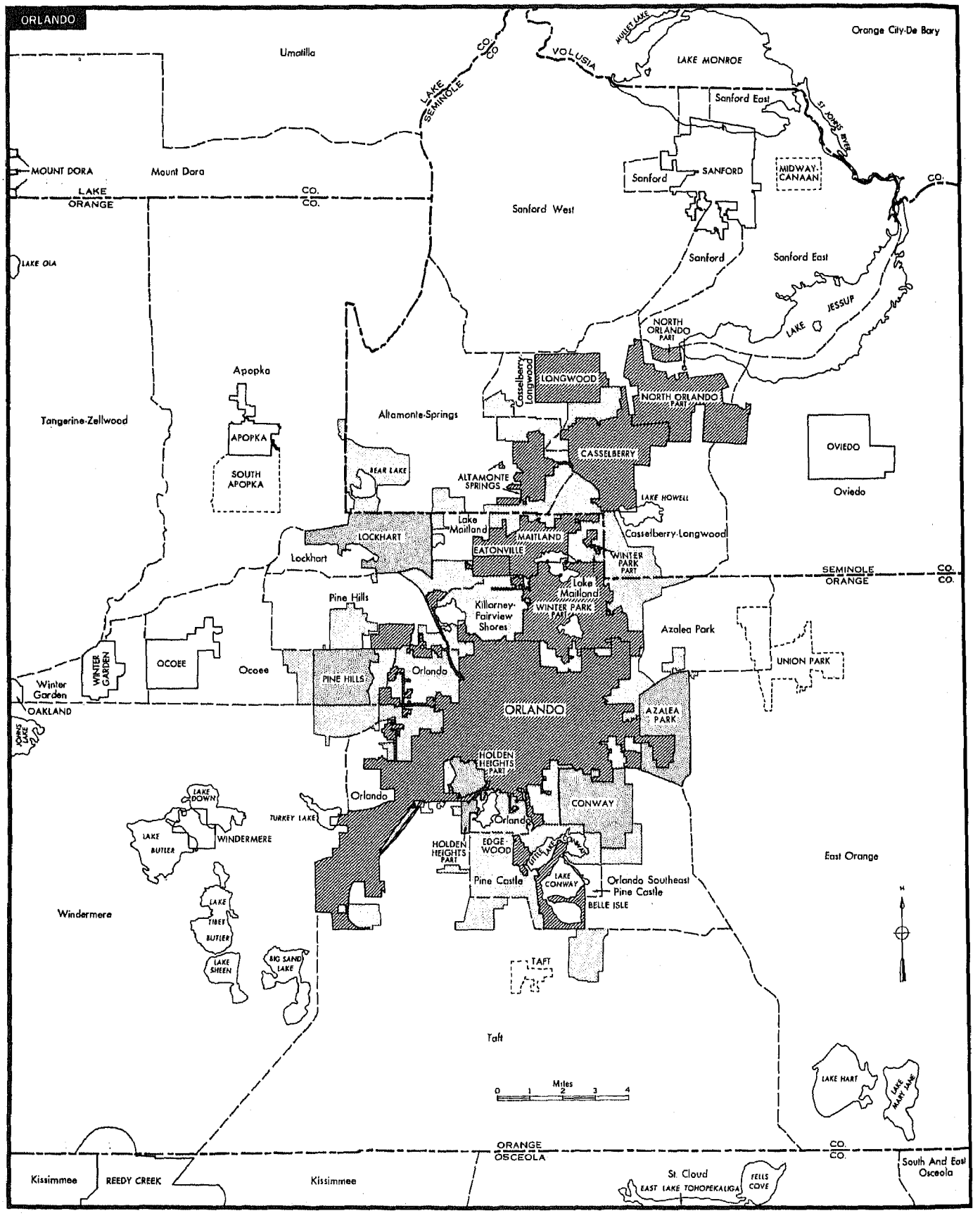

FLORIDA

Urbanized Areas

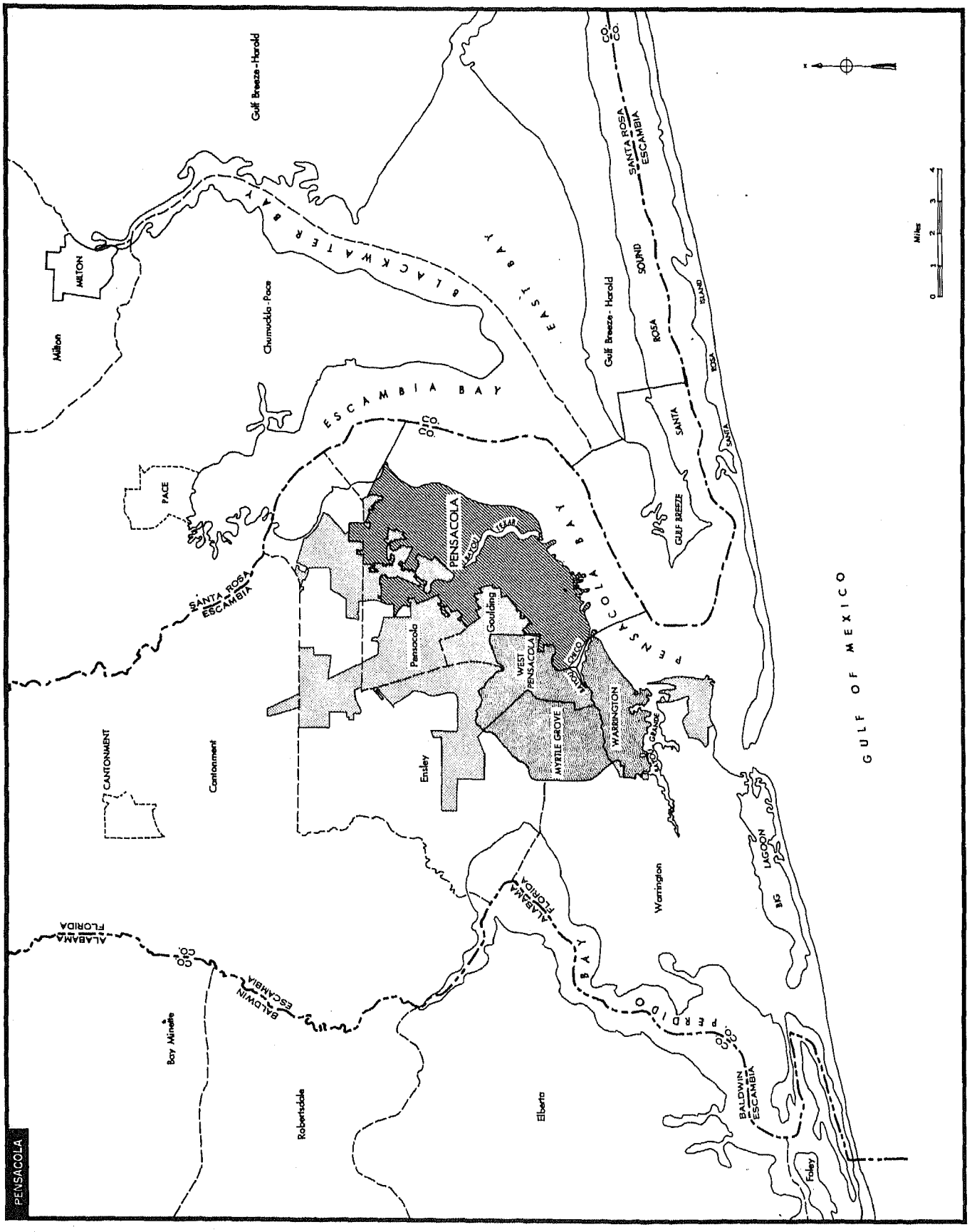

FLORIDA

Urbanized Areas

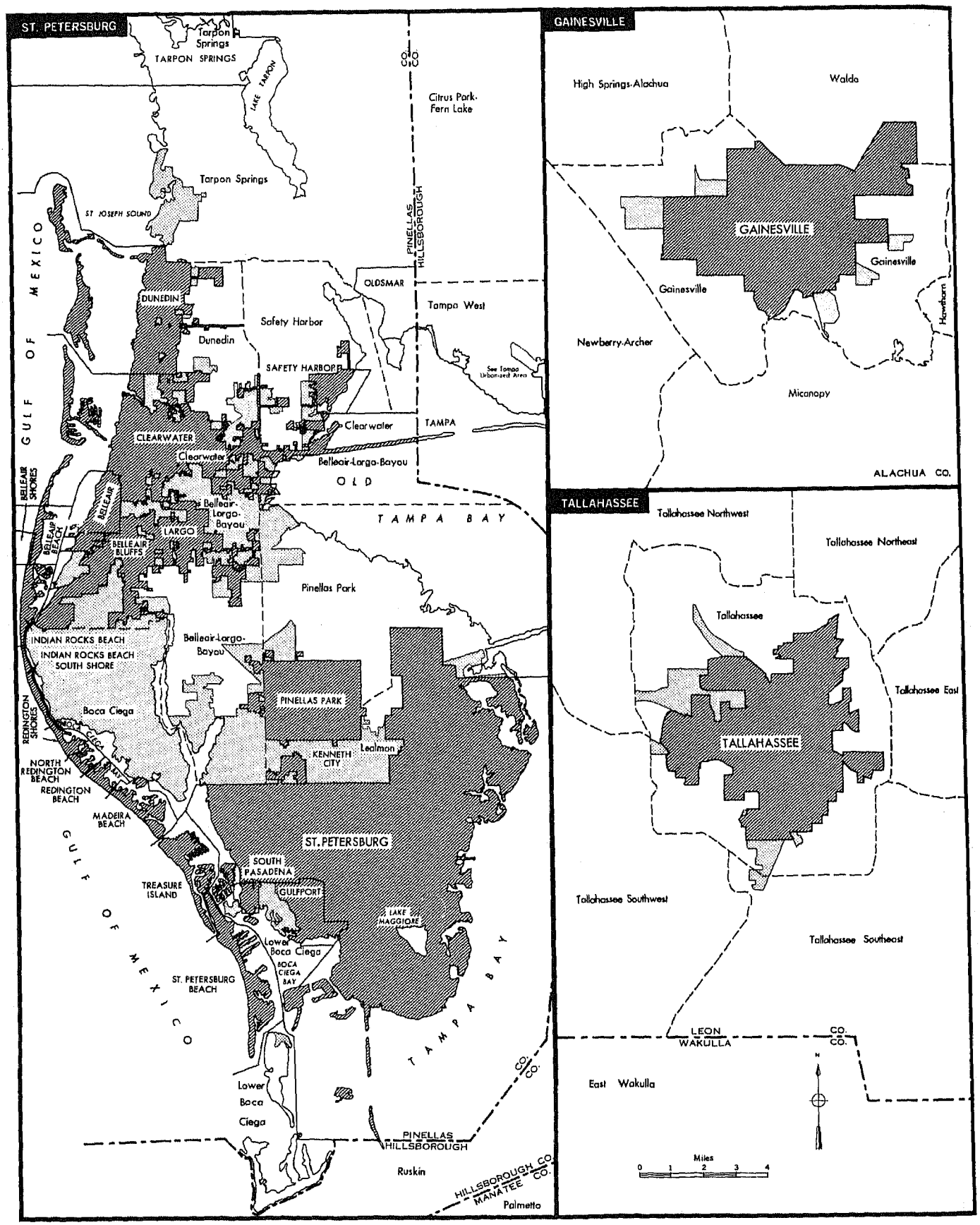

FLORIDA

Urbanized Areas

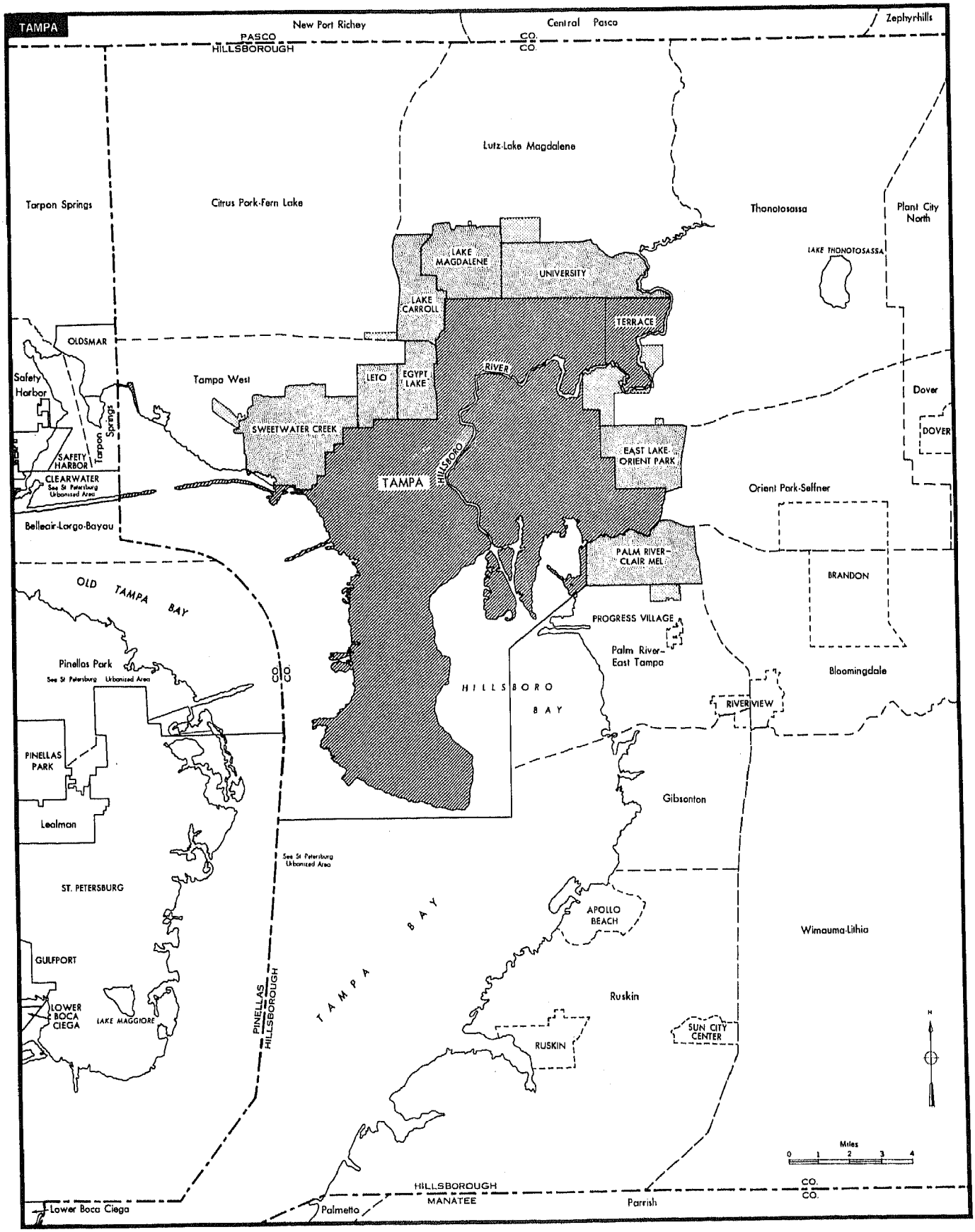

FLORIDA

Urbanized Areas

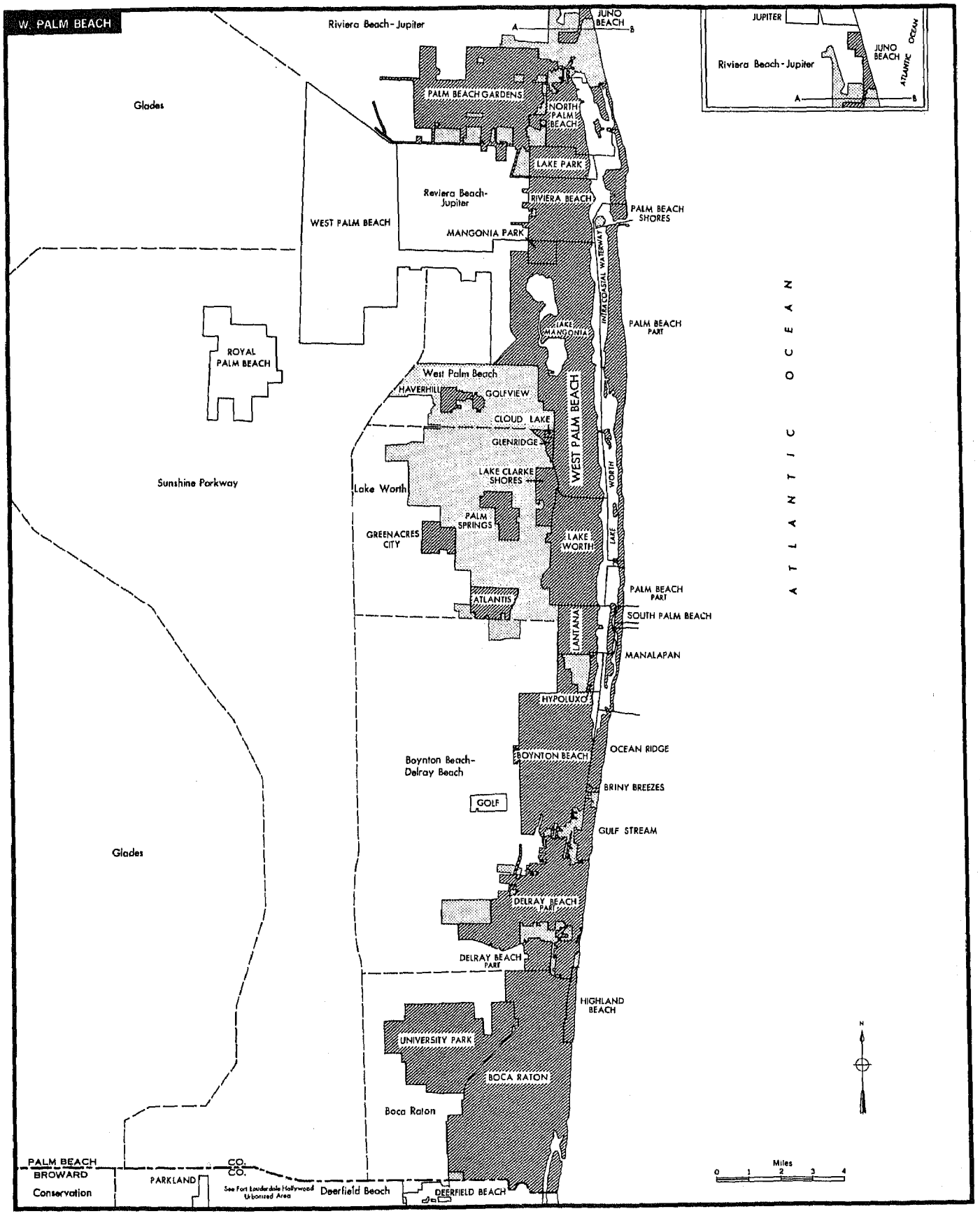

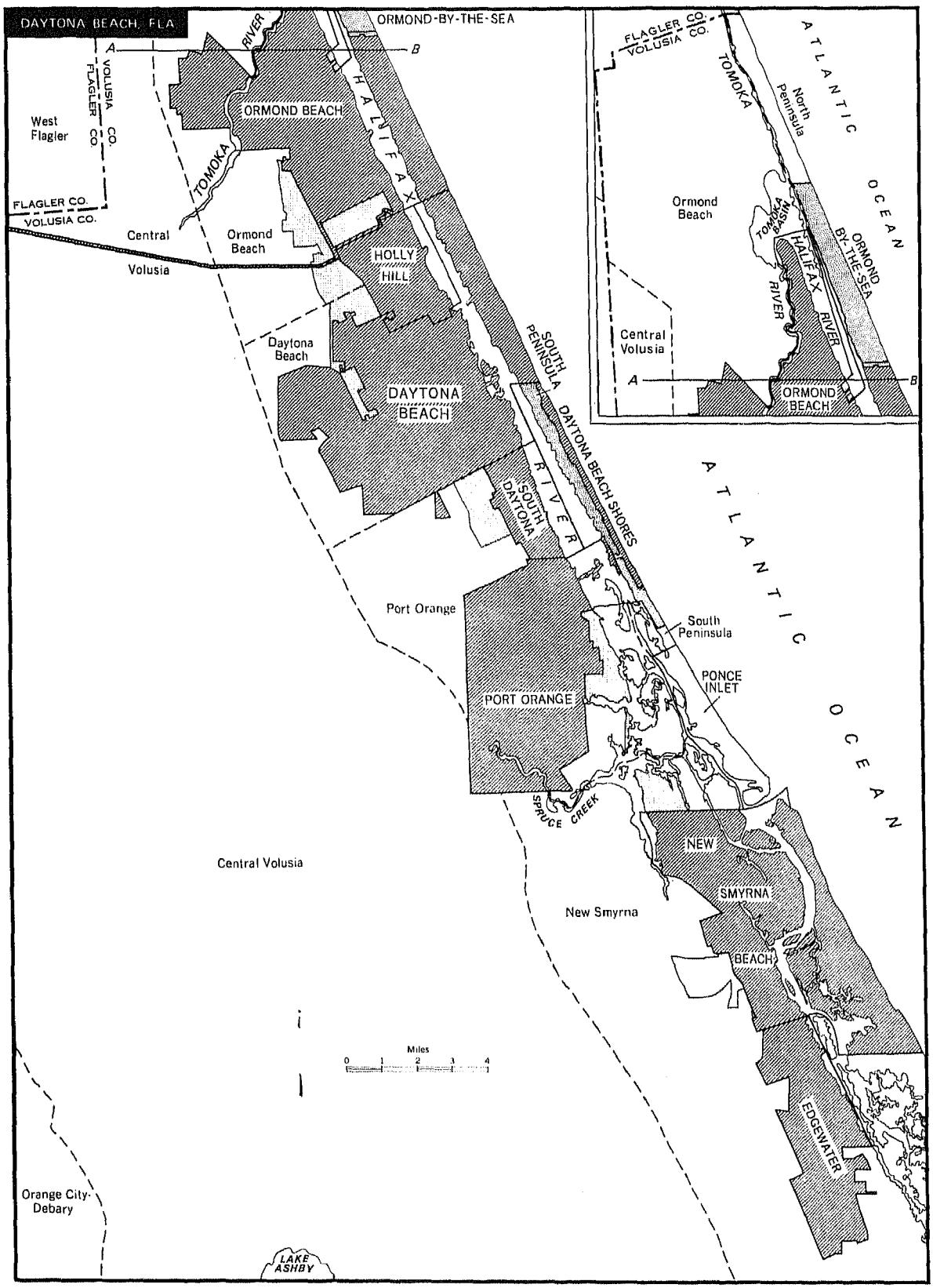
DAYTONA BEACH, FLA
ORMOND-BY-THE-SEA
A
B
RIVER
VOLUSIA CO.
FLAGLER CO.
West Flagler
ORMOND BEACH
TOMOKA
HALIFAX
FLAGLER CO.
VOLUSIA CO.
Central Volusia
Ormond Beach
HOLLY HILL
Daytona Beach
DAYTONA BEACH
SOUTH PENINSULA
DAYTONA BEACH SHORES
RIVER
SOUTH DAYTONA
Port Orange
South Peninsula
PONCE INLET
PORT ORANGE
SPRUCE CREEK
NEW SMYRNA BEACH
Central Volusia
New Smyrna
Miles
0 1 2 3 4
EDGEWATER
Orange City-Debary
LAKE ASHBY
ATLANTIC OCEAN
FLAGLER CO.
VOLUSIA CO.
TOMOKA
North Peninsula
Ormond Beach
TOMOKA BASIN
HALIFAX RIVER
ORMOND BY-THE-SEA
Central Volusia
A
B
ORMOND BEACH
ATLANTIC OCEAN

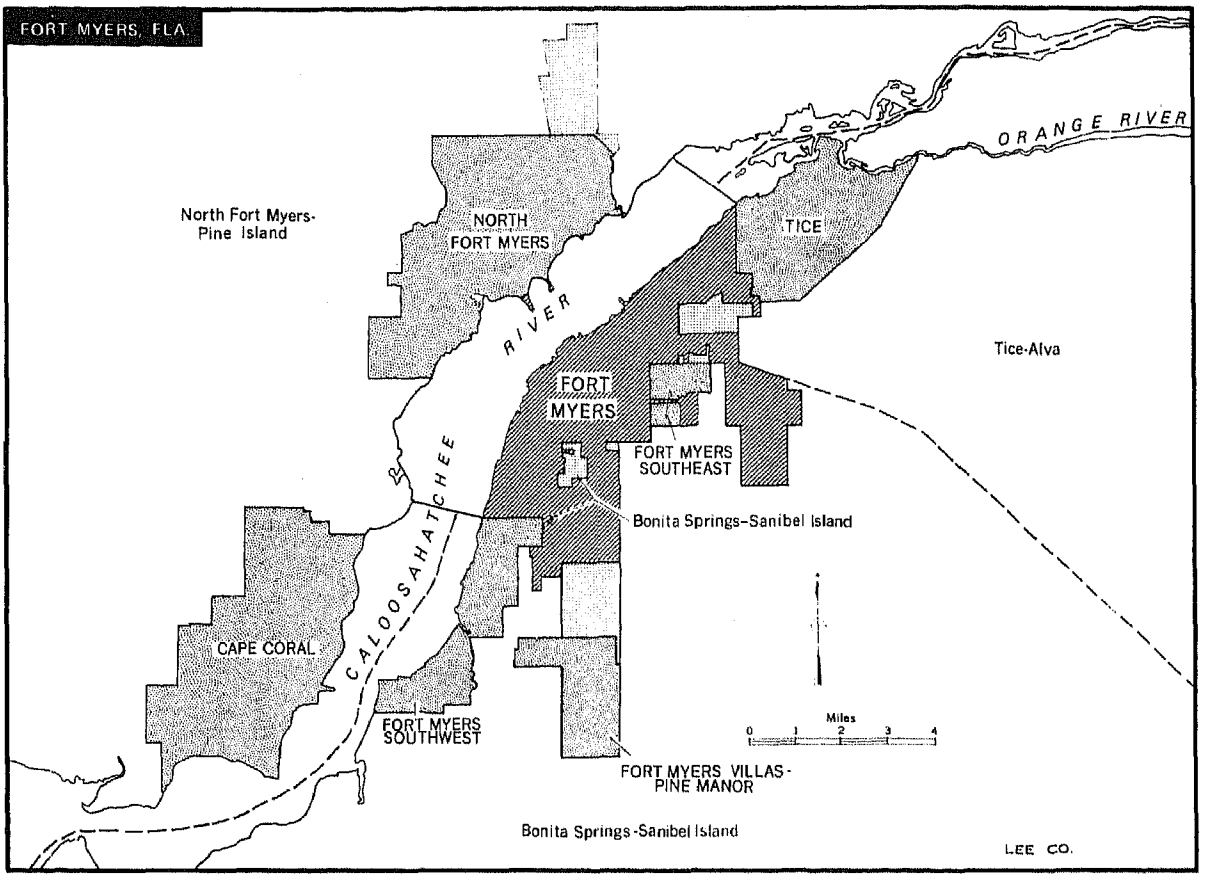
FORT MYERS, FLA.
ORANGE RIVER
North Fort Myers-
Pine Island
NORTH
FORT MYERS
TICE
RIVER
Tice-Alva
FORT
MYERS
FORT MYERS
SOUTHEAST
CALOOSAHATCHEE
Bonita Springs-Sanibel Island
CAPE CORAL
FORT MYERS
SOUTHWEST
Miles
0 1 2 3 4
FORT MYERS VILLAS-
PINE MANOR
Bonita Springs-Sanibel Island
LEE CO.

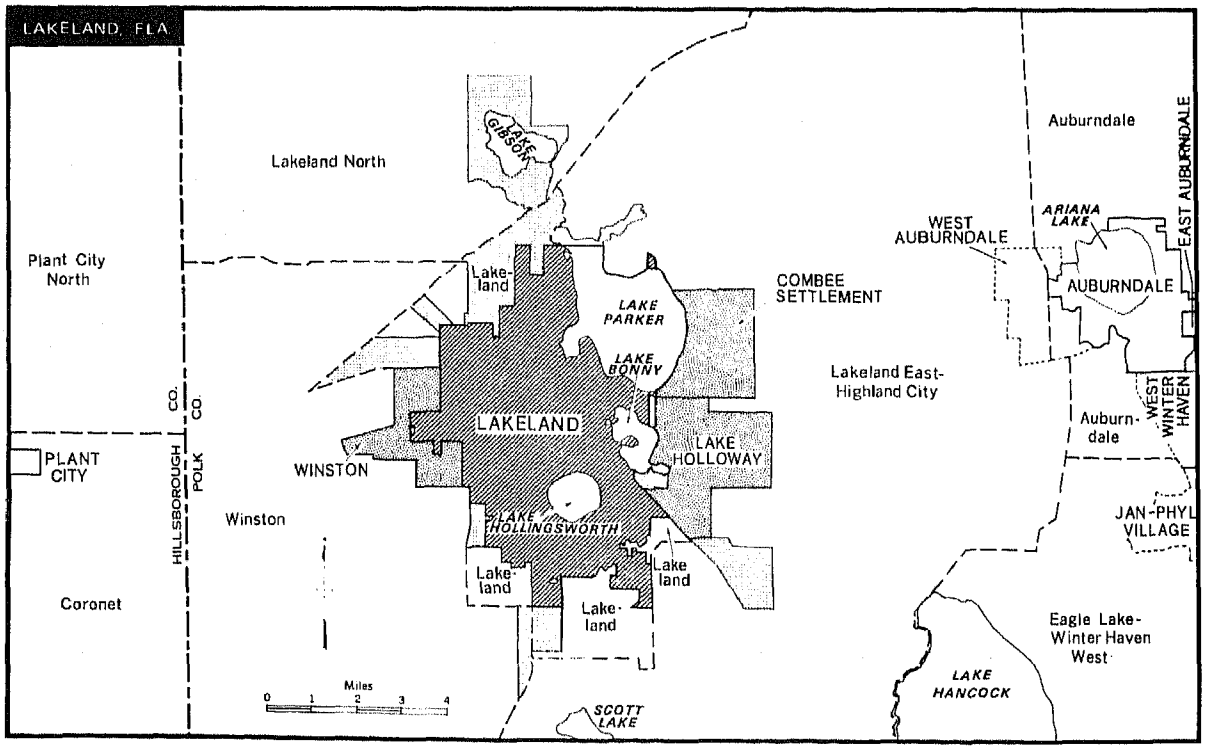
LAKELAND, FLA.
LAKE
GIBSON
Lakeland North
Auburndale
EAST AUBURNDALE
Plant City
North
Lake-
land
LAKE
PARKER
LAKE
BONNY
COMBEE
SETTLEMENT
WEST
AUBURNDALE
ARIANA
LAKE
AUBURNDALE
Lakeland East-
Highland City
LAKELAND
LAKE
HOLLOWAY
Auburn-
dale
WEST
WINTER
HAVEN
PLANT
CITY
WINSTON
HILLSBOROUGH CO.
POLK CO.
Winston
LAKE
HOLLINGSWORTH
JAN-PHYL
VILLAGE
Lake-
land
Lake
land
Lake-
land
Coronet
Eagle Lake-
Winter Haven
West
LAKE
HANCOCK
Miles
0 1 2 3 4
SCOTT
LAKE

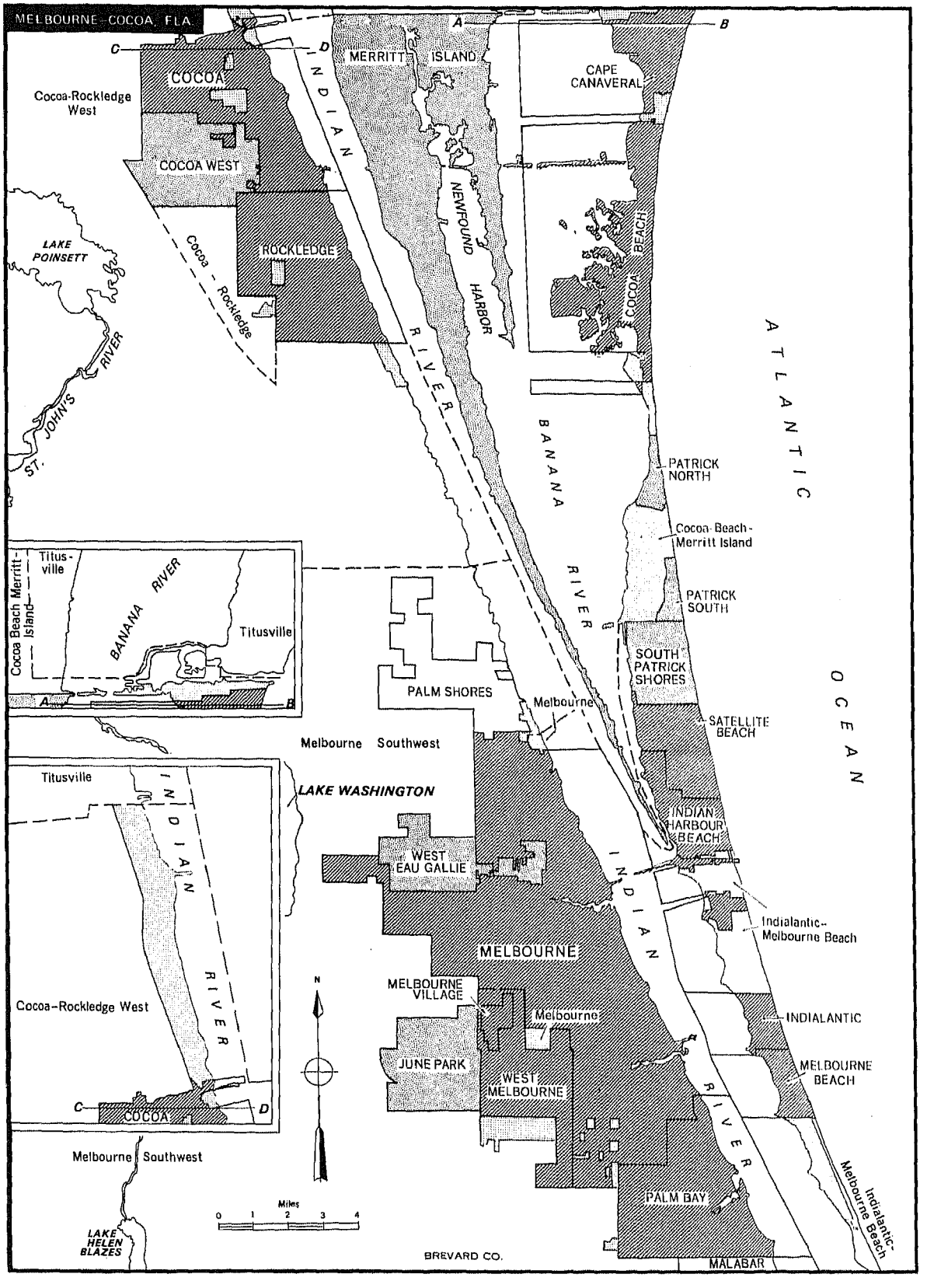
MELBOURNE-COCOA, FLA.
A
B
C
D
MERRITT ISLAND
CAPE CANAVERAL
COCOA
Cocoa-Rockledge West
COCOA WEST
ROCKLEDGE
Cocoa - Rockledge
LAKE POINSETT
ST. JOHN'S RIVER
INDIAN RIVER
NEWFOUND HARBOR
COCOA BEACH
ATLANTIC OCEAN
BANANA RIVER
PATRICK NORTH
Cocoa-Beach-Merritt Island
PATRICK SOUTH
SOUTH PATRICK SHORES
SATELLITE BEACH
Titusville
Cocoa Beach
Merritt-Island
BANANA RIVER
Titusville
PALM SHORES
Melbourne
Melbourne Southwest
LAKE WASHINGTON
INDIAN HARBOUR BEACH
WEST EAU GALLIE
Indialantic-Melbourne Beach
MELBOURNE
MELBOURNE VILLAGE
Melbourne
INDIALANTIC
JUNE PARK
WEST MELBOURNE
MELBOURNE BEACH
Cocoa-Rockledge West
COCOA
Melbourne Southwest
N
Miles
0 1 2 3 4
LAKE HELEN BLAZES
BREVARD CO.
PALM BAY
MALABAR
Indialantic-Melbourne Beach

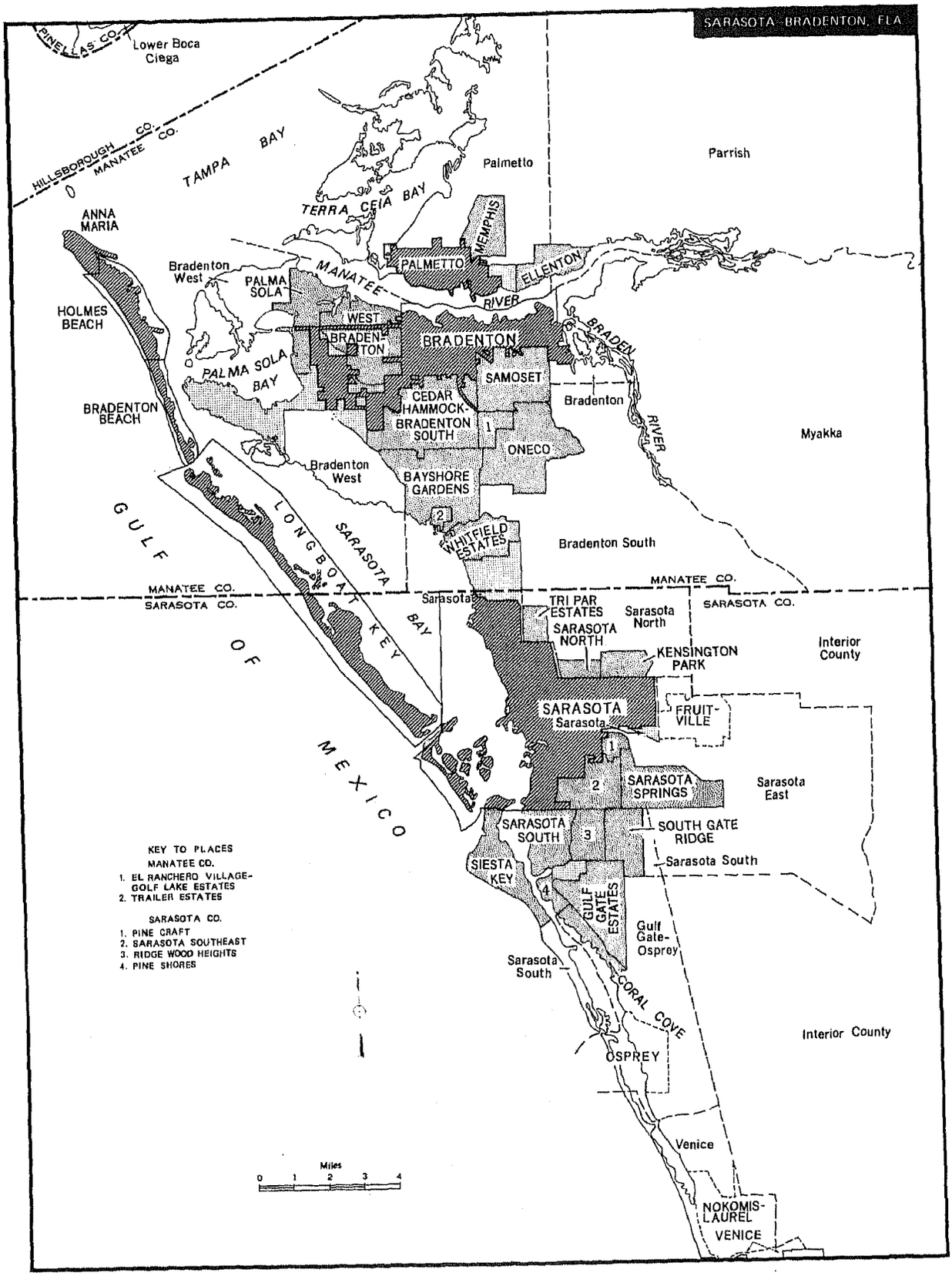
SARASOTA-BRADENTON, FLA
PINELLAS CO.
Lower Boca Ciega
HILLSBOROUGH CO.
MANATEE CO.
TAMPA BAY
TERRA CEIA BAY
Palmetto
Parrish
ANNA MARIA
HOLMES BEACH
Bradenton West
PALMA SOLA
MANATEE RIVER
PALMETTO
MEMPHIS
ELLENTON
WEST BRADENTON
BRADENTON
BRADEN RIVER
PALMA SOLA BAY
SAMOSET
CEDAR HAMMOCK-BRADENTON SOUTH
Bradenton
Myakka
BRADENTON BEACH
ONECO
Bradenton West
BAYSHORE GARDENS
GULF OF MEXICO
LONGBOAT KEY
SARASOTA BAY
WHITFIELD ESTATES
Bradenton South
MANATEE CO.
SARASOTA CO.
Sarasota
TRI PAR ESTATES
SARASOTA NORTH
Sarasota North
KENSINGTON PARK
Interior County
SARASOTA
Sarasota
FRUIT-VILLE
SARASOTA SPRINGS
Sarasota East
SARASOTA SOUTH
SOUTH GATE RIDGE
Sarasota South
SIESTA KEY
GULF GATE ESTATES
Gulf Gate-Osprey
Sarasota South
CORAL COVE
OSPREY
Interior County
Venice
NOKOMIS-LAUREL
VENICE
KEY TO PLACES
MANATEE CO.
1. EL RANCHERO VILLAGE-GOLF LAKE ESTATES
2. TRAILER ESTATES
SARASOTA CO.
1. PINE CRAFT
2. SARASOTA SOUTHEAST
3. RIDGE WOOD HEIGHTS
4. PINE SHORES
Miles
0 1 2 3 4

Georgia

Table 6. POPULATION OF URBANIZED AREAS: 1970 AND 1960

(For meaning of symbols, see text)

Component Parts	1970	1960
ALBANY URBANIZED AREA		
The area	76,512	58,353
Albany city	72,623	55,890
Outside central city	3,889	2,463
The area is defined as follows:		
Dougherty County (part)	76,512	[1]58,353
Albany division	72,623	55,890
Albany city	72,623	55,890
East Dougherty division (part)	3,330	...
West Dougherty division (part)	559	...
ATLANTA URBANIZED AREA		
The area	1,172,778	768,125
Atlanta city	496,973	487,455
Outside central city	675,805	280,670
The area is defined as follows:		
Clayton County (part)	79,716	27,268
College Park division (part)	8,227	9,705
College Park city (part)	2,119	8,306
Forest Park division	28,329	17,563
Forest Park town	19,994	14,201
Jonesboro division (part)	9,129	...
Jonesboro city	4,105	...
Morrow division (part)	25,545	...
Lake City city	2,306	...
Morrow town	3,708	...
Riverdale division (part)	8,486	...
Riverdale city	2,521	...
Cobb County (part)	135,522	...
Austell division (part)	9,093	...
Austell city (part)	2,632	...
Fair Oaks division (part)	21,422	...
Mableton division (part)	16,680	...
Marietta division (part)	49,769	...
Marietta city	27,216	...
Northeast Cobb division (part)	3,241	...
Smyrna division (part)	31,389	...
Smyrna town	19,157	...
Vinings division (part)	3,928	...
De Kalb County (part)	389,303	[2]217,165
Atlanta division	46,687	41,332
Atlanta city (part)	46,687	41,332
Avondale Estates-Belvedere division	33,398	22,925
Avondale Estates city	1,735	1,646
Candler-Glenwood division	38,688	23,423
Chamblee-Doraville division (part)	86,301	28,711
Chamblee city	9,127	6,635
Doraville city	9,039	4,437
Clarkston division	15,056	2,955
Clarkston town	3,127	1,524
Constitution-Panthersville division (part)	28,798	9,799
Decatur division	21,943	22,026
Decatur city	21,943	22,026
Druid Hills-North Decatur division	24,495	22,559
Lithonia division (part)	5,685	...
North Druid Hills division	28,080	17,157
Scottdale division	9,206	9,175
Stone Mountain division (part)	6,977	...
Pine Lake town	866	...
Stone Mountain city	1,899	...
Tucker division (part)	43,989	4,442
Douglas County (part)	3,976	...
Lithia Springs division (part)	3,976	...
Austell city (part)	-	...
Fulton County (part)	554,789	518,801
Atlanta division	450,286	446,123
Atlanta city (part)	450,286	446,123
Campbellton division (part)	3,173	...
College Park division (part)	16,565	15,818
College Park city (part)	16,084	15,613
East Point division	39,317	35,633
East Point city	39,315	35,633
Fairburn-Union division (part)	4,383	...
Hapeville division	9,567	10,082
Hapeville city	9,567	10,082
Sandy Springs division (part)	31,498	11,145
ATLANTA URBANIZED AREA--Con.		
Gwinnett County (part)	9,472	4,891
Lilburn division (part)	2,586	...
Norcross division (part)	6,886	4,891
Norcross city	2,755	1,605
AUGUSTA (GA.-S.C.) URBANIZED AREA		
The area	148,953	123,698
Augusta city	59,864	70,626
Outside central city	89,089	53,072
The area is defined as follows:		
In Georgia	126,770	110,870
Richmond County (part)	126,770	110,870
Augusta division	59,864	70,626
Augusta city	59,864	70,626
Augusta West division (part)	10,736	2,573
Lakemont division (part)	5,326	3,852
Neco division (part)	31,816	17,574
South Nellsville division (part)	6,319	3,690
Turpin Place division	6,305	7,189
Tuxedo Park division	6,404	5,366
In South Carolina	22,183	12,828
Aiken County (part)	22,183	12,828
Langley division (part)	3,230	...
North Augusta division (part)	18,953	12,828
North Augusta city	12,883	10,348
CHATTANOOGA (TENN.-GA.) URBANIZED AREA		
That part of the area in Georgia[3]	28,947	20,299
Catoosa County (part)	13,169	6,931
Fort Oglethorpe-Westside division (part)	6,799	2,687
Fort Oglethorpe town (part)	3,810	2,192
Lakeview division	6,370	4,244
Walker County (part)	15,778	13,368
Beverly Hills division	8,163	6,871
Fort Oglethorpe town (part)	59	59
Chattanooga Valley division (part)	2,208	1,272
Fairyland division (part)	1,538	560
Lookout Mountain city	1,538	...
Rossville division	3,869	4,665
Rossville city	3,869	4,665
COLUMBUS (GA.-ALA.) URBANIZED AREA		
The area	208,616	158,382
Columbus city	154,168	116,779
Outside central city	54,448	41,603
The area is defined as follows:		
In Georgia	183,335	130,752
Chattahoochee County (part)	18,787	...
Fort Benning division (part)	18,787	...
Fort Benning (U) (part)	18,787	...
Muscogee County (part)	164,548	[4]130,752
Columbus division	155,840	117,992
Bibb City town	812	1,213
Columbus city	154,168	116,779
Fort Benning division	8,708	...
Fort Benning (U) (part)	8,708	...
In Alabama	25,281	27,630
Russell County (part)	25,281	27,630
Phoenix City division	25,281	27,630
Phoenix City city	25,281	27,630
MACON URBANIZED AREA		
The area	128,065	114,161
Macon city	122,423	69,764
Outside central city	5,642	44,397

See footnotes at end of table.

Table 6. POPULATION OF URBANIZED AREAS: 1970 AND 1960—Continued

(For meaning of symbols, see text)

Component Parts	1970	1960
MACON URBANIZED AREA--Con.		
The area is defined as follows:		
Bibb County (part)	126,154	[5]114,161
Howard division (part)	1,246	735
Macon division (part)	123,684	69,764
Macon city (part)	122,423	69,764
Payne city	236	346
Swift Creek division (part)	1,224	...
Jones County (part)	1,911	...
Gray-Griswold division (part)	1,911	...
Macon city (part)	-	...
SAVANNAH URBANIZED AREA		
The area	163,753	169,887
Savannah city	118,349	149,245
Outside central city	45,404	20,642

Component Parts	1970	1960
SAVANNAH URBANIZED AREA--Con.		
The area is defined as follows:		
Chatham County (part)	163,753	169,887
Garden City division (part)	8,369	6,850
Garden City town	5,741	5,451
Montgomery division (part)	4,135	1,903
Pooler-Burroughs division (part)	236	...
Port Wentworth division (part)	3,912	4,267
Port Wentworth city	3,905	3,705
Savannah division	121,418	149,245
Savannah city	118,349	149,245
Thunderbolt division (part)	4,678	4,102
Thunderbolt town	2,750	1,925
Vernonburg-White Bluff division (part)	16,910	...
Windsor Forest (U)	7,288	...
West Savannah division (part)	4,095	3,520

[1]Includes population (2,463) of Central Dougherty division not shown in 1970 because of reorganizations. [2]Includes population (12,661) of North Atlanta village, coextensive with North Atlanta division, disincorporated since 1960. [3]For the map and population of the entire Chattanooga (Tenn.-Ga.) Urbanized Area, see the corresponding section for Tennessee. [4]Includes population (12,760) of Edgewood, Gentian, and St. Marys divisions not shown in 1970 because of reorganizations. [5]Includes population (43,662) of Bloomfield, South Macon, Walnut Creek, and West Macon divisions not shown in 1970 because of reorganizations.

GEORGIA

Urbanized Areas

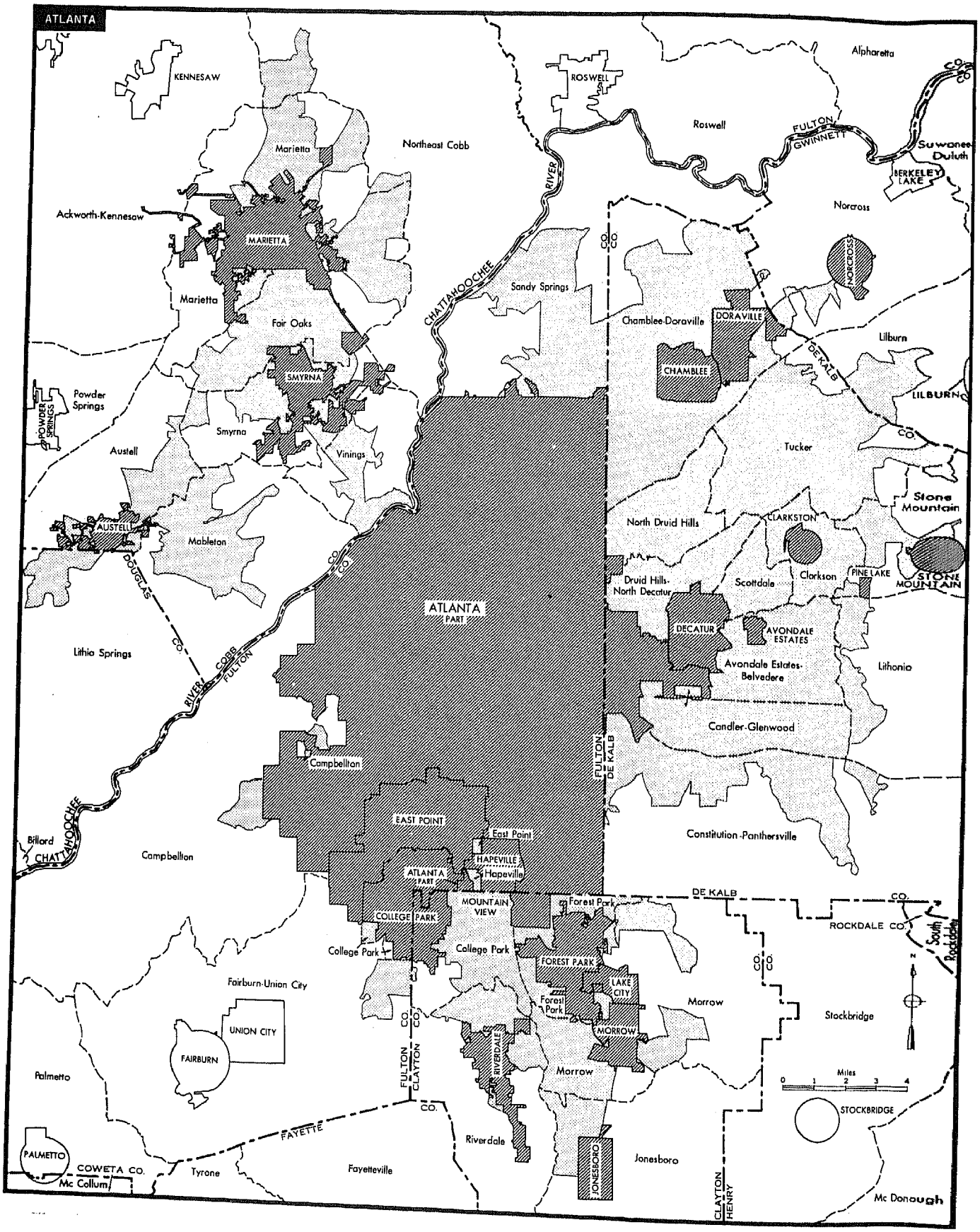

GEORGIA

Urbanized Areas

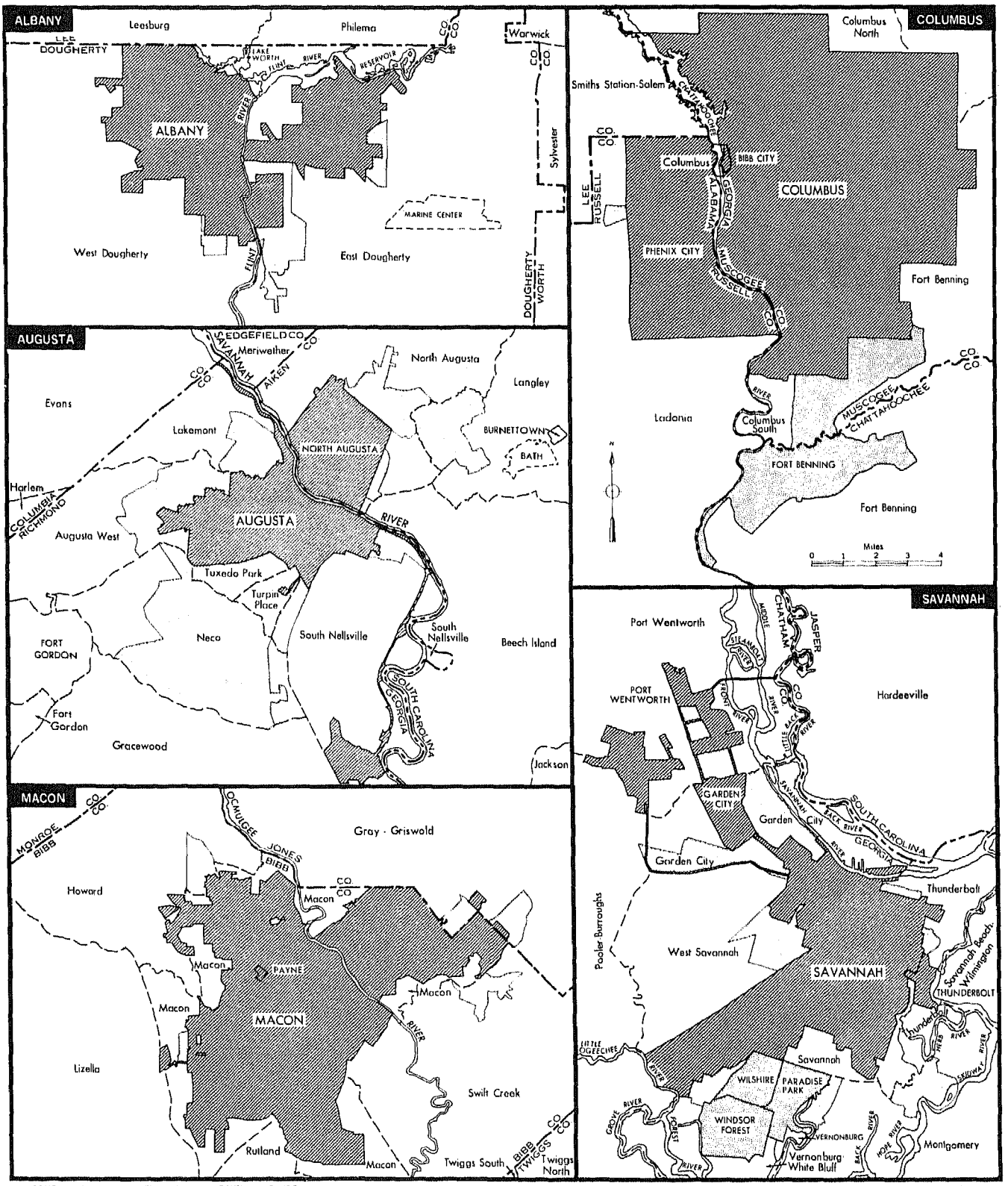

COMPONENTS OF URBANIZED AREA
- Incorporated Places
- Unincorporated Places
- Unincorporated Area

BOUNDARY SYMBOLS
- State
- County
- Census County Division
- Incorporated Place
- Unincorporated Place Outside Urbanized Area

Metropolitan Map Series showing boundaries in detail are available at cost on request to the Bureau of the Census.

Hawaii

Table 6. POPULATION OF URBANIZED AREAS: 1970 AND 1960

(For meaning of symbols, see text)

Component Parts	1970	1960
HONOLULU URBANIZED AREA		
The area	442,397	351,336
Honolulu city	324,871	294,194
Outside central city	117,526	57,142
The area is defined as follows:		
Honolulu County (part)	442,397	351,336
Ewa division (part)	117,526	57,142
Aiea city	12,560	11,826
Ewa city	2,906	...
Ewa Beach city	7,765	...
HONOLULU URBANIZED AREA--Con.		
Honolulu County (part)--Con.		
Ewa division (part)--Con.		
Foster Village town	3,755	...
Halawa Heights town	5,809	...
Hickam Housing city	7,352	...
Iroquois Point city	4,572	...
Pacific Palisades city	7,846	...
Pearl City city	19,552	...
Waimalu town	2,982	...
Waipahu city	22,798	...
Honolulu division	324,871	294,194
Honolulu city	324,871	294,194

HAWAII

Urbanized Area

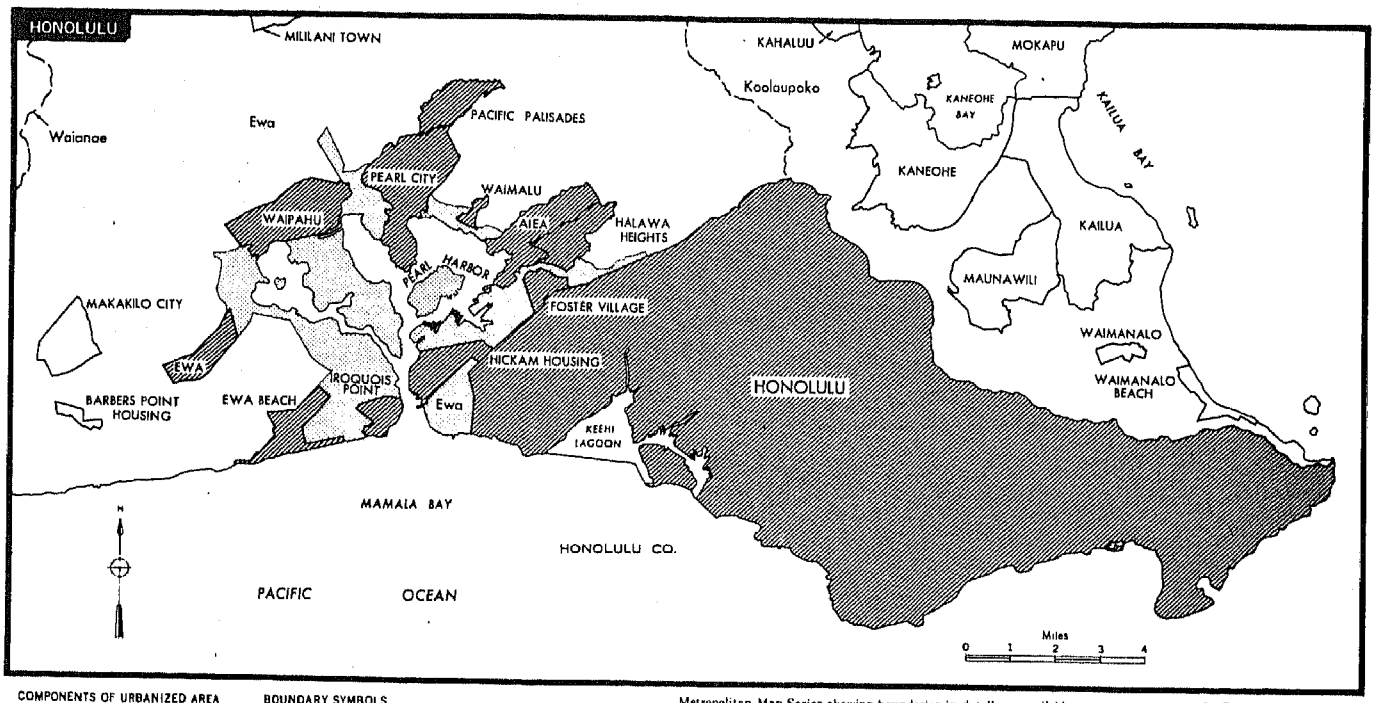

COMPONENTS OF URBANIZED AREA
- Incorporated Places
- Unincorporated Area

BOUNDARY SYMBOLS
- Census County Division
- Incorporated Place

Metropolitan Map Series showing boundaries in detail are available at cost on request to the Bureau of the Census.

Idaho

Table 6. POPULATION OF URBANIZED AREAS: 1970 AND 1960

(For meaning of symbols, see text)

Component Parts	1970	1960	Component Parts	1970	1960
BOISE CITY URBANIZED AREA			The area is defined as follows:		
The area	85,187	([1])	Ada County (part)	85,187	...
			Boise City division (part)	85,187	...
Boise City city	74,990	...	Boise City city	74,990	...
Outside central city	10,197	...	Garden City city	2,368	...

[1]There was no urbanized area delineated for Boise City for the 1960 census.

IDAHO

Urbanized Area

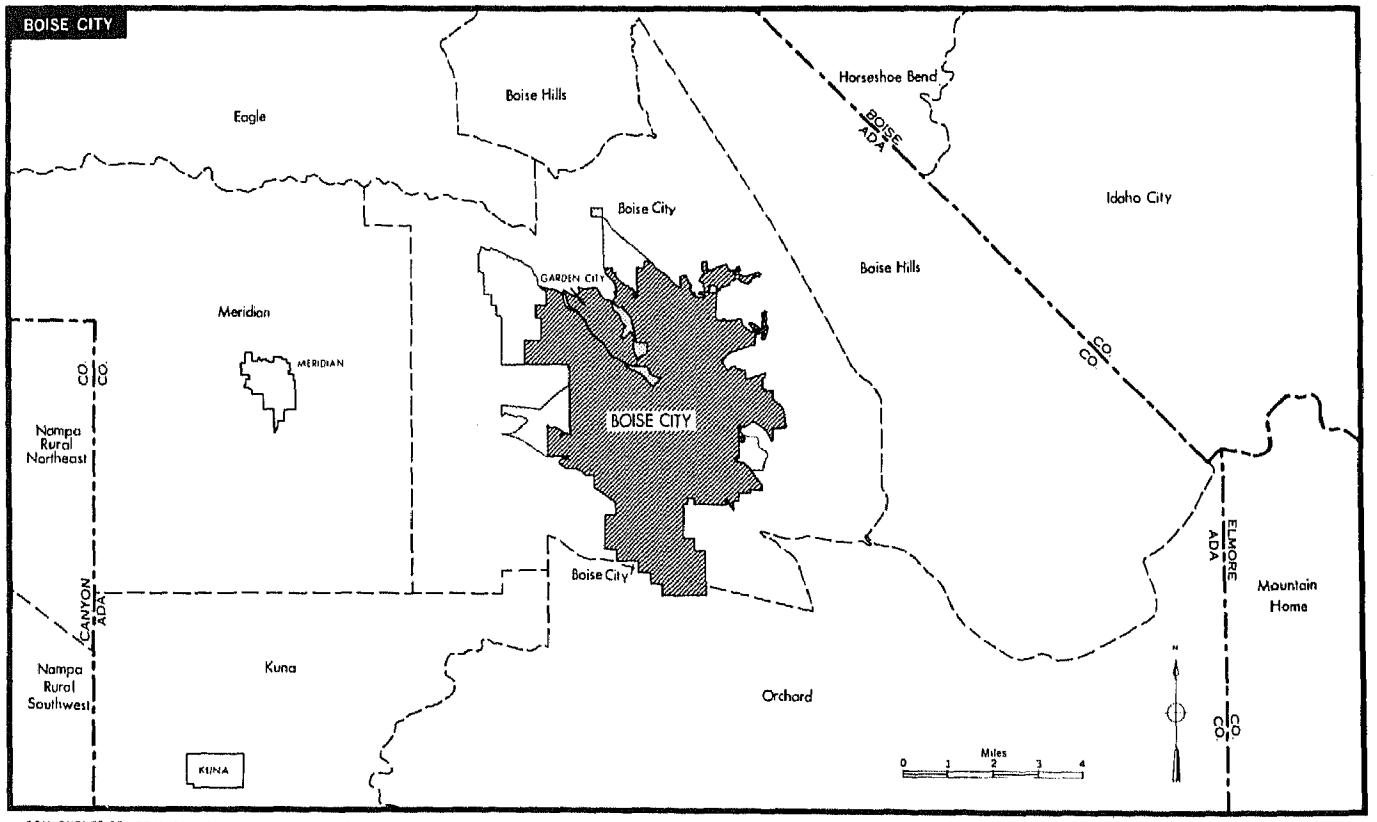

COMPONENTS OF URBANIZED AREA
- Incorporated Places
- Unincorporated Area

BOUNDARY SYMBOLS
- County
- Census County Division
- Incorporated Place

Metropolitan Map Series showing boundaries in detail are available at cost on request to the Bureau of the Census.

Illinois

Table 6. POPULATION OF URBANIZED AREAS: 1970 AND 1960

(For meaning of symbols, see text)

Component Parts	1970	1960
ALTON URBANIZED AREA[1]		
The area	95,998	(2)
Alton city	39,700	...
Outside central city	56,298	...
The area is defined as follows:		
Madison County (part)	95,998	...
Alton township	39,700	...
Alton city	39,700	...
Chouteau township (part)	3,422	...
Hartford village (part)	1,198	...
Roxana village (part)	-	...
Fort Russell township (part)	2,417	...
Bethalto village (part)	2,417	...
Godfrey township (part)	12,076	...
Fairmont (U)	1,521	...
Godfrey (U)	1,225	...
Wood River township (part)	38,383	...
Bethalto village (part)	4,657	...
Cottage Hills (U)	1,261	...
East Alton village	7,309	...
Forest Homes (U)	1,998	...
Hartford village (part)	1,045	...
Oakwood Heights (U)	3,229	...
Rosewood Heights (U)	3,391	...
Roxana village (part)	1,882	...
Wood River city	13,186	...
AURORA-ELGIN URBANIZED AREA[3]		
The area	232,917	85,522
Inside central cities	129,873	63,715
Aurora	74,182	63,715
Elgin	55,691	(3)
Outside central cities	103,044	21,807
The area is defined as follows:		
Cook County (part)	5,347	...
Hanover township (part)	5,347	...
Elgin city (part)	5,347	...
Du Page County (part)	-	...
Wayne township (part)	-	...
St. Charles city (part)	-	...
Kane County (part)	219,571	85,522
Aurora township (part)	92,706	76,539
Aurora city (part)	74,182	63,715
Montgomery village (part)	3,258	2,122
North Aurora village (part)	3,194	1,585
Batavia township (part)	11,108	8,308
Batavia city (part)	8,239	6,821
North Aurora village (part)	1,639	503
Dundee township (part)	32,294	...
Carpentersville village	24,059	...
East Dundee village	2,920	...
Elgin city (part)	-	...
Sleepy Hollow village	1,729	...
West Dundee village	3,295	...
Elgin township (part)	56,948	...
Elgin city (part)	50,344	...
South Elgin village (part)	4,083	...
Geneva township (part)	10,186	675
Batavia city (part)	755	675
Geneva city	9,115	...
St. Charles township (part)	16,274	...
St. Charles city (part)	12,928	...
South Elgin village (part)	206	...
Valley View village	1,723	...
Sugar Grove township (part)	55	...
Aurora city (part)	-	...
Kendall County (part)	7,999	...
Oswego township (part)	7,999	...
Montgomery village (part)	20	...
Oswego village	1,862	...

Component Parts	1970	1960
BLOOMINGTON-NORMAL URBANIZED AREA		
The area	69,392	(2)
Inside central cities	66,388	...
Bloomington	39,992	...
Normal	26,396	...
Outside central cities	3,004	...
The area is defined as follows:		
McLean County (part)	69,392	...
Bloomington City township	39,992	...
Bloomington city	39,992	...
Bloomington township (part)	2,721	...
Normal township (part)	26,679	...
Normal town	26,396	...
CHAMPAIGN-URBANA URBANIZED AREA		
The area	100,417	78,014
Inside central cities	89,332	76,877
Champaign	56,532	49,583
Urbana	32,800	27,294
Outside central cities	11,085	1,137
The area is defined as follows:		
Champaign County (part)	100,417	78,014
Champaign City township	56,532	49,583
Champaign city	56,532	49,583
Champaign township (part)	4,087	624
Cunningham township	32,800	27,294
Urbana city	32,800	27,294
Somer township (part)	244	...
Urbana township (part)	6,754	513
CHICAGO, ILL.-NORTHWESTERN INDIANA URBANIZED AREA		
The area	6,714,578	5,961,634
Inside central cities	3,697,144	3,898,091
Chicago	3,366,957	3,550,404
Gary	175,415	178,320
Hammond	107,790	111,698
East Chicago	46,982	57,669
Outside central cities	3,017,434	2,063,543
The area is defined as follows:		
In Illinois	6,185,156	5,482,688
Cook County (part)	5,461,540	5,047,049
Barrington township (part)	5,234	...
Barrington village (part)	3,835	...
Hoffman Estates village (part)	6	...
Inverness village (part)	2	...
Berwyn township	52,502	54,224
Berwyn city	52,502	54,224
Bloom township (part)	91,545	60,153
Chicago Heights city	40,900	34,331
East Chicago Heights village	5,000	3,270
Flossmoor village (part)	2,013	1,857
Glenwood village (part)	6,964	...
Homewood village (part	10,081	5,369
Lansing village (part)	2,889	623
Olympia Fields village (part)	478	199
Park Forest village (part)	6,012	6,351
Sauk Village village	7,479	...
South Chicago Heights village	4,923	4,043
Steger village (part)	3,060	2,140
Bremen township (part)	92,766	52,142
Blue Island city (part)	1,088	518
County Club Hills city (part)	4,437	1,671
Crestwood village (part)	2,384	1,141
Harvey city (part)	1,170	1,264
Hazel Crest village (part)	6,936	2,740
Homewood village (part)	1,259	1,005
Markham city (part)	10,814	9,784

See footnotes at end of table.

Table 6. POPULATION OF URBANIZED AREAS: 1970 AND 1960—Continued

(For meaning of symbols, see text)

Component Parts	1970	1960
CHICAGO, ILL.-NORTHWESTERN INDIANA URBANIZED AREA--Con.		
In Illinois--Con.		
Cook County (part)--Con.		
Bremen Township (part)--Con.		
Midlothian village	15,939	6,605
Oak Forest village	17,870	3,724
Posen village (part)	5,183	4,058
Robbins village (part)	8,327	6,359
Tinley Park village (part)	9,324	5,757
Calumet township	23,614	19,299
Blue Island city (part)	10,443	8,714
Calumet Park village	10,069	8,448
Riverdale village (part)	3,099	2,137
Chicago city (part)	3,366,957	3,550,404
Cicero township	67,058	69,130
Cicero town	67,058	69,130
Elk Grove township	79,642	24,273
Arlington Heights village (part)	8,845	168
Des Plaines city (part)	11,974	392
Elk Grove Village village (part)	24,475	6,608
Mount Prospect village (part)	23,255	11,277
Rolling Meadows city (part)	4,344	-
Schaumburg village (part)	-	...
Evanston township	79,808	79,283
Evanston city	79,808	79,283
Hanover township (part)	26,932	...
Bartlett village (part)	2,510	...
Hanover Park village (part)	5,596	...
Hoffman Estates village (part)	506	...
Streamwood village	18,176	...
Leyden township	99,793	81,814
Bensenville village (part)	2	...
Elmwood Park village	26,160	23,866
Franklin Park village	20,497	18,322
Melrose Park village (part)	1,500	1,017
Norridge village (part)	1,947	430
Northlake city (part)	9,990	9,284
Park Ridge city (part)	2,260	1,937
River Grove village	11,465	8,464
Rosemont village (part)	2,506	949
Schiller Park village	12,712	5,687
Lyons township (part)	100,636	80,973
Bedford Park village (part)	573	691
Bridgeview village (part)	8,756	4,111
Brookfield village (part)	7,406	6,965
Burr Ridge village (part)	795	...
Countryside city	2,888	...
Hickory Hills city (part)	1,827	5
Hinsdale village (part)	2,259	1,232
Hodgkins village	2,270	1,126
Indian Head Park village	473	385
Justice village	9,473	2,803
La Grange Highlands (U)	6,920	...
La Grange village	16,773	15,285
Lyons village (part)	10,736	9,759
McCook village	333	441
Riverside village (part)	58	156
South Stickney (U) (part)	25	...
Summit village	11,569	10,374
Western Springs village (part)	12,127	10,355
Willow Springs village (part)	3,196	2,174
Maine township	140,194	94,135
Des Plaines city (part)	44,679	34,463
Glenview village (part)	4,538	3,731
Morton Grove village (part)	8,382	4,809
Niles village (part)	22,185	13,628
Park Ridge city (part)	35,152	26,083
Rosemont village (part)	1,854	29
New Trier township	65,365	59,536
Glencoe village (part)	10,542	10,472
Glenview village (part)	3,584	2,651
Kenilworth village	2,980	2,959
Northfield village (part)	1,259	1,265
Wilmette village (part)	31,966	28,022
Winnetka village	14,131	13,368
Niles township	111,197	95,861
Glenview village (part)	1,903	1,832
Golf village	474	409
Lincolnwood village	12,929	11,744
Morton Grove village (part)	17,987	15,724
Niles village (part)	9,247	6,765
Skokie village	68,627	59,364

Component Parts	1970	1960
CHICAGO, ILL.-NORTHWESTERN INDIANA URBANIZED AREA--Con.		
In Illinois--Con.		
Cook County (part)--Con.		
Northfield township (part)	65,283	38,599
Deerfield village (part)	9	7
Glencoe village (part)	-	-
Glenview village (part)	14,855	9,918
Northbrook village	27,297	11,635
Northfield village (part)	3,751	2,740
Wilmette village (part)	168	246
Norwood Park township	30,947	30,633
Harwood Heights village	9,060	5,688
Norridge village (part)	14,933	13,657
Park Ridge city (part)	5,054	4,639
Oak Park township	62,511	61,093
Oak Park village	62,511	61,093
Orland township (part)	12,770	635
Orland Park village (part)	6,391	...
Tinley Park village (part)	3,058	635
Westhaven village	470	...
Palatine township (part)	52,933	26,002
Arlington Heights village (part)	13	18
Barrington village (part)	416	...
Hoffman Estates village (part)	815	...
Inverness village (part)	1,672	...
Palatine village	25,904	11,504
Rolling Meadows city (part)	12,996	10,879
Schaumburg village (part)	152	...
Palos township (part)	31,568	15,411
Bridgeview village (part)	342	817
Chicago Ridge village (part)	-	...
Hickory Hills city (part)	11,349	2,702
Orland Park village (part)	-	...
Palos Heights city (part)	3,940	2,045
Palos Hills city	6,629	3,766
Palos Park village	3,297	2,169
Willow Springs village (part)	122	174
Worth village (part)	2,671	2,213
Proviso township	172,761	160,200
Bellwood village	22,096	20,729
Berkeley village	6,152	5,792
Broadview village	9,307	8,588
Brookfield village (part)	11,065	11,491
Forest Park village	15,472	14,452
Hillside village	8,888	7,794
La Grange Park village	15,626	13,793
Maywood village	30,036	273,330
Melrose Park village (part)	21,206	21,274
Northlake city (part)	4,201	3,034
North Riverside village (part)	2,197	2,001
Stone Park village	4,451	3,038
Westchester village	20,033	18,092
Western Springs village (part)	20	483
Rich township (part)	43,108	32,389
Country Club Hills city (part)	2,483	1,750
Flossmoor village (part)	5,833	2,767
Hazel Crest village (part)	-	...
Homewood village (part)	1,356	1,389
Matteson village	4,741	3,225
Olympia Fields village (part)	3,000	1,304
Park Forest village (part)	21,959	21,021
Richton Park village	2,558	933
Tinley Park village (part)	-	...
River Forest township	13,402	12,695
River Forest village	13,402	12,695
Riverside township	18,475	17,875
Brookfield village (part)	1,813	1,973
Lyons village (part)	388	177
North Riverside village (part)	5,900	5,988
Riverside village (part)	10,374	9,594
Schaumburg township (part)	50,460	...
Elk Grove Village village (part)	30	...
Hanover Park village (part)	6,139	...
Hoffman Estates village (part)	20,911	...
Rolling Meadows city (part)	1,838	...
Roselle village (part)	66	...
Schaumburg village (part)	18,379	...
Stickney township	41,752	31,404
Bedford Park village (part)	10	46
Bridgeview village (part)	623	...

See footnotes at end of table.

Table 6. POPULATION OF URBANIZED AREAS: 1970 AND 1960—Continued

(For meaning of symbols, see text)

Component Parts	1970	1960
CHICAGO, ILL.-NORTHWESTERN INDIANA URBANIZED AREA--Con.		
In Illinois--Con.		
Cook County (part)--Con.		
Stickney township--Con.		
Forest View village	927	1,042
South Stickney (U) (part)	29,875	...
Stickney village	6,601	6,239
Thornton township (part)	187,749	136,822
Blue Island city (part)	852	741
Burnham village	3,634	2,478
Calumet City city	32,956	25,000
Dixmoor village	4,735	3,076
Dolton village	25,937	18,746
East Hazelcrest village	1,885	1,457
Glenwood village (part)	452	...
Harvey city (part)	33,466	27,807
Hazel Crest village (part)	3,393	3,465
Homewood village (part)	6,175	5,608
Lansing village (part)	22,916	17,475
Markham city (part)	5,173	1,920
Phoenix village	3,596	4,203
Posen village (part)	315	459
Riverdale village (part)	12,707	9,871
South Holland village	23,931	10,412
Thornton village	3,714	2,895
Wheeling township (part)	118,744	54,303
Arlington Heights village (part)	56,026	27,692
Buffalo Grove village (part)	9,966	1,492
Des Plaines city (part)	586	31
Mount Prospect village (part)	11,740	7,629
Prospect Heights (U)	13,333	...
Wheeling village	14,746	7,169
Worth township	155,834	107,761
Alsip village	11,141	3,770
Blue Island city (part)	10,575	9,645
Bridgeview village (part)	2,801	2,406
Chicago Ridge village (part)	9,187	5,748
Crestwood village (part)	3,159	72
Evergreen Park village	25,487	24,178
Hometown city	6,729	7,479
Merrionette Park village	2,303	2,354
Oak Lawn village	60,305	27,471
Palos Heights city (part)	5,975	1,730
Robbins village (part)	1,314	1,152
Worth village (part)	9,328	5,983
Du Page County (part)	468,983	241,612
Addison township	72,280	38,362
Addison village (part)	24,373	6,741
Bensenville village (part)	12,831	9,141
Elk Grove Village village (part)	11	...
Elmhurst city (part)	9,504	4,727
Itasca village (part)	4,527	3,564
Lombard village (part)	8	-
Northlake city (part)	21	...
Villa Park village (part)	271	270
Wood Dale village	8,831	3,071
Bloomingdale township (part)	34,112	1,163
Addison village (part)	109	...
Bloomingdale village	2,974	...
Carol Stream village (part)	3,485	...
Glendale Heights village (part)	11,404	...
Itasca village (part)	111	...
Roselle village (part)	4,517	...
Schaumburg village (part)	199	...
Chicago city (part)	-	-
Downers Grove township (part)	87,873	59,226
Burr Ridge village (part)	842	299
Clarendon Hills village	6,750	5,885
Darien city	8,077	...
Downers Grove village (part)	27,791	20,333
Hinsdale village (part)	13,627	11,627
Westmont village	8,482	5,997
Willowbrook village	1,169	157
Lisle township (part)	45,214	7,175
Downers Grove village (part)	3,540	821
Lisle village	5,329	4,219
Naperville city (part)	14,919	...
Woodridge village	11,028	...

Component Parts	1970	1960
CHICAGO, ILL.-NORTHWESTERN INDIANA URBANIZED AREA--Con.		
In Illinois--Con.		
Du Page County (part)--Con.		
Milton township (part)	74,718	47,655
Carol Stream village (part)	949	...
Downers Grove village (part)	6	...
Glendale Heights village (part)	2	...
Glen Ellyn village (part)	21,551	15,972
Lombard village (part)	259	173
Wheaton city	31,138	24,312
Winfield village (part)	1,000	26
Naperville township (part)	10,152	...
Naperville city (part)	8,966	...
Warrenville city (part)	445	...
Wayne township (part)	1,295	...
Bartlett village (part)	991	...
Carol Stream village (part)	-	...
Hanover Park village (part)	181	...
West Chicago city (part)	28	...
Winfield township (part)	19,615	1,549
Naperville city (part)	-	...
Warrenville city (part)	3,409	...
West Chicago city (part)	10,083	...
Winfield village (part)	3,285	1,549
York township	123,724	86,482
Downers Grove village (part)	1,414	...
Elmhurst city (part)	41,043	32,264
Glen Ellyn village (part)	358	...
Hinsdale village (part)	32	...
Lombard village (part)	35,710	22,388
Oakbrook Terrace city	1,126	1,121
Oak Brook village	4,118	...
Villa Park village (part)	25,620	20,121
Lake County (part)	241,188	182,831
Benton township	12,117	7,790
Waukegan city (part)	730	7
Winthrop Harbor village	4,794	3,848
Cuba township (part)	2,493	...
Barrington village (part)	2,205	...
Deerfield township	37,190	32,810
Deerfield village (part)	1,390	8
Highland Park city (part)	29,003	23,400
Highwood city	4,973	4,499
Lake Forest city (part)	1,813	1,115
Ela township (part)	1,245	...
Barrington village (part)	1,245	...
Libertyville township (part)	35	...
Shields township	54,991	42,876
Lake Bluff village	4,979	3,494
Lake Forest city (part)	8,817	7,351
North Chicago city (part)	39,675	13,804
Vernon township (part)	6,814	153
Arlington Heights village (part)	-	...
Buffalo Grove village (part)	1,833	...
Lake Forest city (part)	559	153
Lincolnshire village	2,531	...
Riverwoods village (part)	1,442	...
Warren township (part)	5,148	2,733
Gurnee village	2,738	1,831
Park City city (part)	1,469	890
Waukegan city (part)	16	...
Waukegan township (part)	76,618	68,274
North Chicago city (part)	7,600	22,938
Park City city (part)	1,386	518
Waukegan city (part)	64,523	55,712
West Deerfield township	27,269	16,254
Bannockburn village	505	...
Deerfield village (part)	17,550	11,771
Highland Park city (part)	3,260	2,132
Lake Forest city (part)	4,453	2,068
Riverwoods village (part)	129	...
Zion township	17,268	11,941
Zion city	17,268	11,941
Will County (part)	13,445	11,196
Crete township (part)	10,645	8,575
Crete village	4,656	3,463
Steger village (part)	5,044	4,292
Frankfort township (part)	-	...
Tinley Park village (part)	-	...
Monee township (part)	2,800	2,621
Park Forest village (part)	2,667	2,621

See footnotes at end of table.

Table 6. POPULATION OF URBANIZED AREAS: 1970 AND 1960—Continued

(For meaning of symbols, see text)

Component Parts	1970	1960
CHICAGO, ILL.-NORTHWESTERN INDIANA URBANIZED AREA--Con.		
In Indiana	529,422	478,946
Lake County (part)	493,716	466,177
Calumet township	215,940	210,884
Black Oak (U)	9,624	...
East Gary town (part)	5	...
Gary city (part)	175,022	178,320
Griffith town	18,168	9,483
West Glen Park (U)	6,602	...
Hobart township	40,825	37,814
East Gary town (part)	9,853	9,309
Gary city (part)	393	...
Hobart city	21,485	18,680
New Chicago town	2,231	2,312
North township	203,480	204,101
East Chicago city	46,982	57,669
Hammond city	107,790	111,698
Highland town	24,947	16,284
Munster town	16,514	10,313
Whiting city	7,247	8,137
Ross township (part)	22,584	6,510
Merrillville-Lottaville-Rexville (U)	15,918	...
St. John township (part)	10,887	6,868
Dyer town	4,906	3,993
Schererville town	3,663	2,875
Porter County (part)	35,706	12,769
Liberty township (part)	215	...
Chestertown town (part)	215	...
Portage township (part)	26,364	12,769
Ogden Dunes town	1,361	947
Portage town (part)	19,127	11,822
Westchester township (part)	9,127	...
Chesterton town (part)	5,962	...
Porter town	3,058	...
DAVENPORT-ROCK ISLAND-MOLINE (IOWA-ILL.) URBANIZED AREA		
The area	266,119	227,176
Inside central cities	193,996	183,549
Davenport (urban part)	97,593	88,981
Moline	46,237	42,705
Rock Island	50,166	51,863
Outside central cities	72,123	43,627
In Illinois	139,824	126,158
Rock Island County (part)	139,824	126,158
Black Hawk township (part)	6,583	3,214
Milan village (part)	4,856	3,065
Oak Grove village (part)	9	...
Rock Island city (part)	1,296	149
Bowling township (part)	626	...
Milan village (part)	17	...
Oak Grove village (part)	609	...
Hampton township (part)	18,413	15,979
Carbon Cliff village	1,369	1,268
East Moline city (part)	5,805	7,128
Hampton village	1,612	742
Silvis city	5,907	3,973
Moline township	28,820	31,070
Moline city (part)	28,789	31,055
Rock Island city (part)	31	8
Rock Island township	25,566	30,488
Moline city (part)	-	...
Rock Island city (part)	25,500	30,409
South Moline township (part)	36,336	23,700
East Moline city (part)	15,027	9,604
Moline city (part)	17,448	11,650
Rock Island city (part)	-	-
South Rock Island township	23,480	21,707
Rock Island city (part)	23,339	21,297
In Iowa	126,295	101,018
Scott County (part)	126,295	[4]101,018
Blue Grass township (part)	767	...
Buffalo township (part)	1,651	...
Buffalo town	1,513	...
DAVENPORT-ROCK ISLAND-MOLINE (IOWA-ILL.) URBANIZED AREA--Con.		
In Iowa--Con.		
Scott County (part)--Con.		
Davenport City township (part)	97,593	88,981
Davenport city (part)	97,593	88,981
Le Claire township (part)	2,713	...
Le Claire town	2,520	...
Pleasant Valley township (part)	23,571	2,076
Bettendorf city	22,126	11,534
Panorama Park town	219	...
Riverdale town	684	477
DECATUR URBANIZED AREA		
The area	99,693	89,516
Decatur city	90,397	78,004
Outside central city	9,296	11,512
The area is defined as follows:		
Macon County (part)	99,693	89,516
Decatur township (part)	76,100	79,362
Decatur city (part)	75,044	74,107
Harristown township (part)	1,473	...
Hickory Point township (part)	9,249	4,696
Decatur city (part)	7,393	2,012
Long Creek township (part)	7,046	4,308
Decatur city (part)	5,458	1,492
Mount Zion township (part)	2,343	...
Mount Zion village	2,343	...
Oakley township (part)	8	-
Decatur city (part)	8	-
South Wheatland township (part)	2,478	874
Decatur city (part)	1,498	117
Whitmore township (part)	996	276
Decatur city (part)	996	276
DUBUQUE (IOWA-ILL.) URBANIZED AREA		
That part of the area in Illinois[3]	2,408	2,082
Jo Daviess County (part)	2,408	2,082
Dunleith township	2,408	2,082
East Dubuque city	2,408	2,082
JOLIET URBANIZED AREA		
The area	155,500	116,585
Joliet city	80,378	66,780
Outside central city	75,122	49,805
The area is defined as follows:		
Will County (part)	155,500	116,585
Du Page township (part)	10,021	...
Romeoville village (part)	9,945	...
Homer township (part)	-	...
Lockport city (part)	-	...
Joliet township (part)	94,047	92,382
Crest Hill city (part)	18	...
Joliet city (part)	74,900	66,483
Rockdale village	2,085	1,272
Lockport township (part)	26,871	19,795
Crest Hill city (part)	7,391	5,887
Joliet city (part)	-	-
Lockport city (part)	9,985	7,560
Romeoville village (part)	2,729	...
New Lenox township (part)	6,802	2,284
Joliet city (part)	83	-
New Lenox village	2,855	1,750
Plainfield township (part)	8,182	1,827
Crest Hill city (part)	24	...
Plainfield village	2,928	...
Troy township (part)	9,577	297
Crest Hill city (part)	27	...
Joliet city (part)	5,395	297
Shorewood village	1,749	...

See footnotes at end of table.

Table 6. POPULATION OF URBANIZED AREAS: 1970 AND 1960—Continued

(For meaning of symbols, see text)

Component Parts	1970	1960
PEORIA URBANIZED AREA		
The area	247,121	181,432
Peoria city	126,963	103,162
Outside central city	120,158	78,270
The area is defined as follows:		
Peoria County (part)	157,907	151,060
Hollis township (part)	31	...
Bartonville village (part)	27	...
Pekin city (part)	4	...
Kickapoo township (part)	-	...
Limestone township (part)	15,098	14,580
Bartonville village (part)	7,189	7,253
Bellevue village	1,189	1,561
West Peoria (U) (part)	657	...
Medina township (part)	1,228	...
Peoria City township	126,963	103,162
Peoria city	126,963	103,162
Peoria township	6,621	6,495
Bartonville village (part)	5	-
West Peoria (U) (part)	6,216	...
Richwoods township (part)	7,966	26,823
Peoria Heights village (part)	7,943	7,064
Tazewell County (part)	89,214	30,372
Cincinnati township (part)	2,240	...
Pekin city (part)	1,835	...
Elm Grove township (part)	395	...
Pekin city (part)	75	...
Fondulac township (part)	12,092	11,165
East Peoria city (part)	10,550	9,636
Peoria Heights village (part)	-	...
Groveland township (part)	15,787	11,657
Creve Coeur village (part)	5,551	5,724
East Peoria city (part)	6,928	2,674
Marquette Heights city (part)	1,786	1,176
Morton village (part)	303	...
Pekin city (part)	335	...
Morton township (part)	11,040	...
Morton village (part)	10,112	...
Pekin township (part)	33,486	4,326
Creve Coeur village (part)	889	960
Marquette Heights city (part)	972	1,341
North Pekin village	1,886	2,025
Pekin city (part)	29,126	...
Tremont township (part)	4	...
Morton village (part)	4	...
Washington township (part)	14,170	3,224
East Peoria city (part)	977	...
Washington city	6,790	...
ROCKFORD URBANIZED AREA		
The area	206,084	171,681
Rockford city	147,370	126,706
Outside central city	58,714	44,975
The area is defined as follows:		
Winnebago County (part)	206,084	171,681
Cherry Valley township (part)	4,247	...
Cherry Valley village (part)	942	...
Ken Rock (U) (part)	236	...
Rockford city (part)	2,536	...
Harlem township (part)	19,359	11,799
Loves Park city (part)	2,766	49
North Park (U)	15,679	...
Owen township (part)	394	...
Rockford city (part)	21	...
Rockford township (part)	182,084	159,882
Cherry Valley village (part)	10	...
Ken Rock (U) (part)	5,709	...
Loves Park city (part)	9,624	9,037
Rockford city (part)	144,813	126,706
West End (U)	7,554	...
ST. LOUIS (MO.-ILL.) URBANIZED AREA		
That part of the area in Illinois[6]	314,476	276,295
Madison County (part)	89,429	72,165
Chouteau township (part)	4,214	...
Pontoon Beach village (part)	-	...
Collinsville township (part)	21,233	14,626
Collinsville city (part)	17,476	14,011
Maryville village	809	...
Granite City township	40,440	25,573
Granite City city	40,440	25,573
Nameoki township (part)	10,870	18,785
Madison city (part)	577	517
Pontoon Beach village (part)	2,448	...
Venice township (part)	12,672	13,181
Madison city (part)	6,465	6,344
Venice city	4,680	5,380
Monroe County (part)	4,218	...
Columbia precinct (part)	4,218	...
Columbia city	4,188	...
St. Clair County (part)	220,829	204,130
Belleville township	41,699	37,264
Belleville city	41,699	37,264
Canteen township (part)	18,855	18,614
Caseyville village (part)	632	120
Fairmont City village	2,769	2,688
National City village (part)	-	2
Washington Park village	9,524	6,601
Caseyville township (part)	19,884	10,885
Caseyville village (part)	2,779	2,335
Collinsville city (part)	297	206
Fairview Heights city	8,625	...
Centreville township (part)	39,373	37,607
Alorton village	3,573	3,282
Cahokia village	20,649	15,829
Centreville city	11,378	12,769
Sauget village	220	324
East St. Louis township	69,996	81,712
East St. Louis city	69,996	81,712
O'Fallon township (part)	7,470	...
O'Fallon city	7,268	...
St. Clair township (part)	12,692	8,707
Swansea village	5,432	3,018
Sites township	1,826	2,103
Brooklyn village	1,702	1,922
National City village (part)	124	115
Stookey township (part)	4,852	3,321
Sugar Loaf township (part)	4,182	3,917
Dupo village	2,842	2,937
SPRINGFIELD URBANIZED AREA		
The area	120,794	111,403
Springfield city	91,753	83,271
Outside central city	29,041	28,132
The area is defined as follows:		
Sangamon County (part)	120,794	111,403
Capital township	91,753	83,271
Springfield city	91,753	83,271
Rochester township (part)	440	117
Springfield township (part)	10,573	9,573
Grandview village	2,242	2,214
Woodside township (part)	18,028	18,442
Jerome village	1,673	1,666
Leland Grove city	1,624	1,731
Southern View village	1,504	1,485

[1]New urbanized area in 1974. [2]There were no urbanized areas delineated for Alton and Bloomington-Normal for the 1960 census. [3]Elgin was not in the area for the 1960 census. [4]Includes population (9,961) of Bettendorf township not shown in 1970 because of reorganizations. [5]For the map and population of the entire Dubuque (Iowa-Ill.) Urbanized Area, see the corresponding section for Iowa. [6]For the map and population of the entire St. Louis (Mo.-Ill.) Urbanized Area, see the corresponding section for Missouri.

ILLINOIS

Urbanized Areas

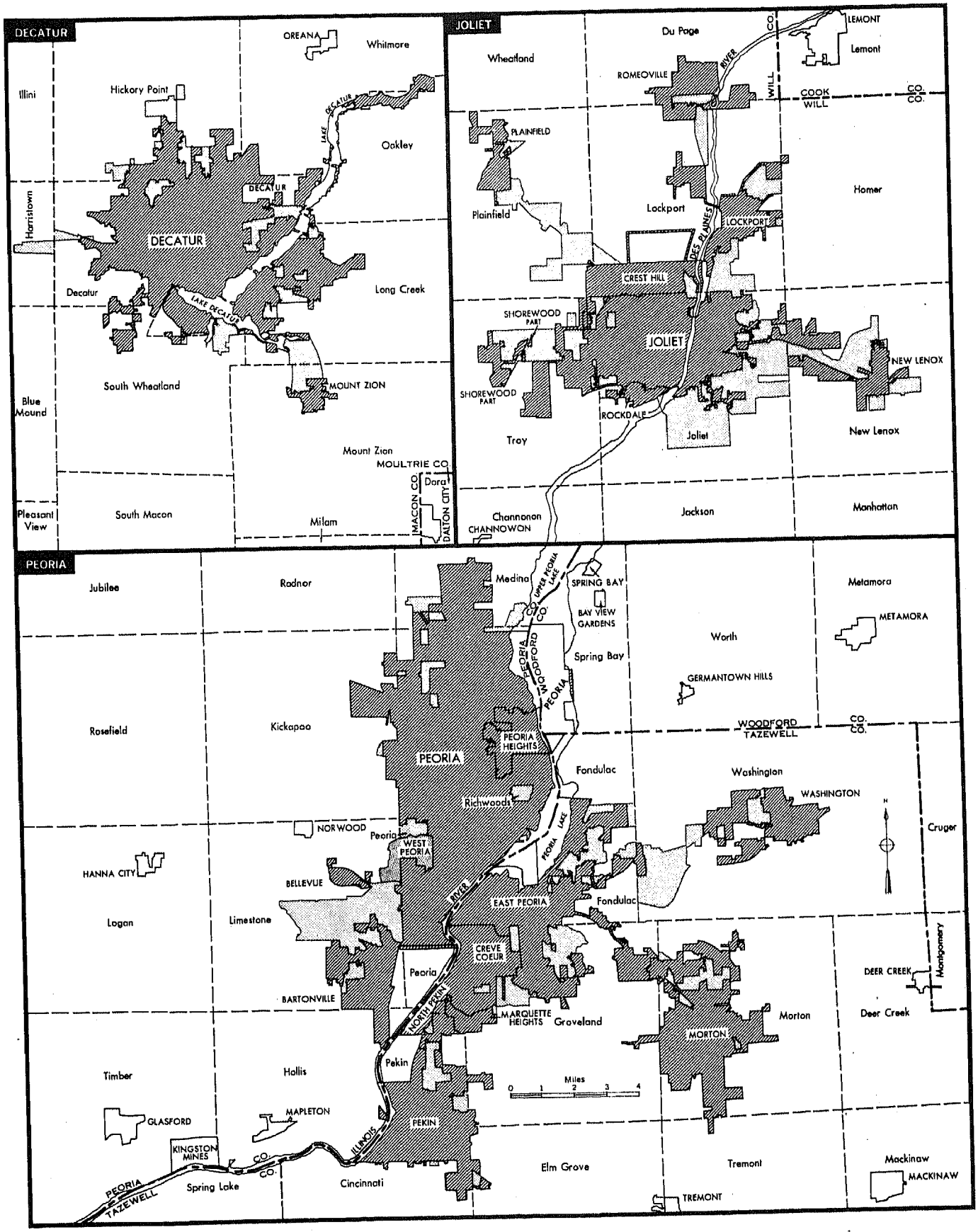

ILLINOIS

Urbanized Areas

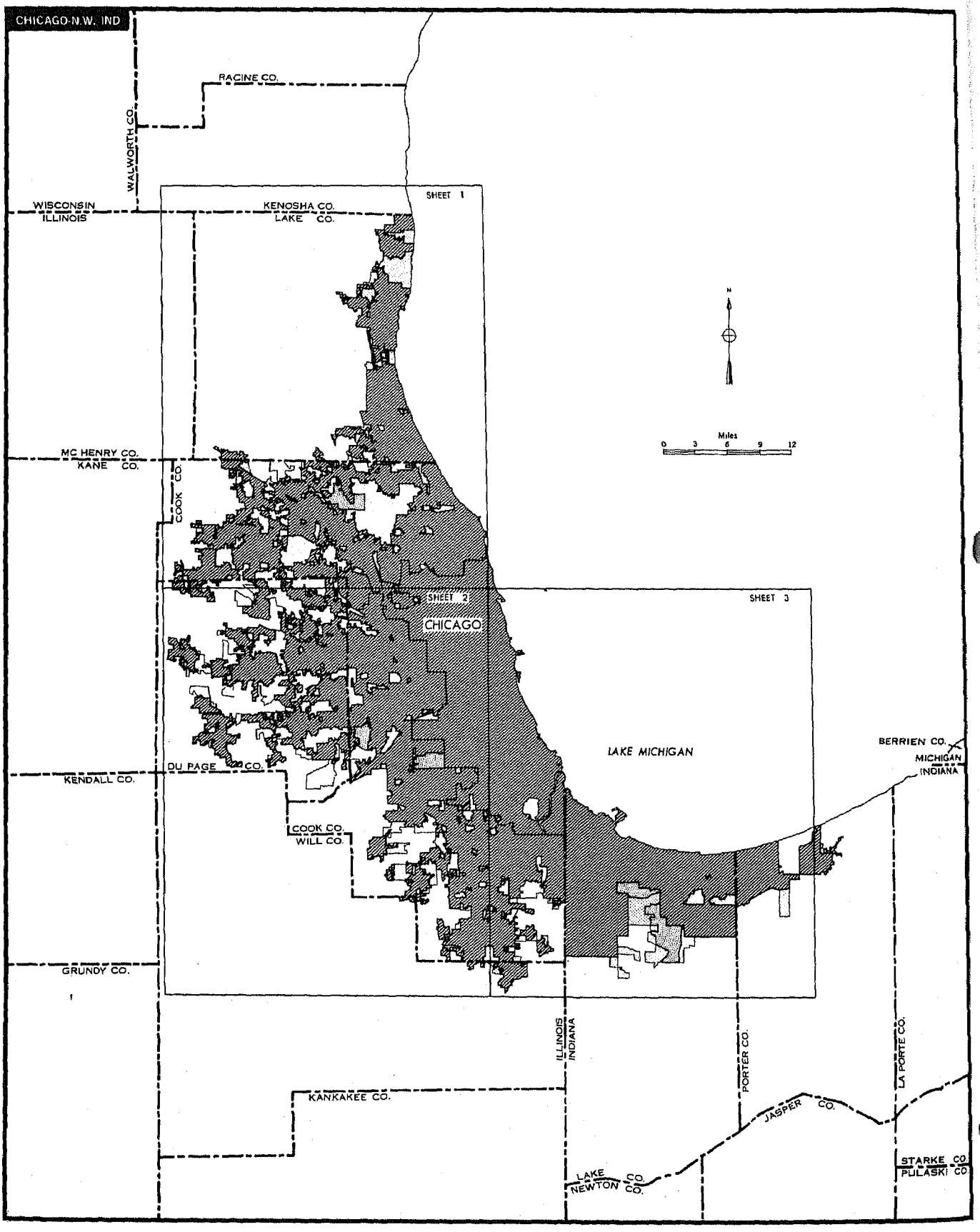

ILLINOIS

Urbanized Areas

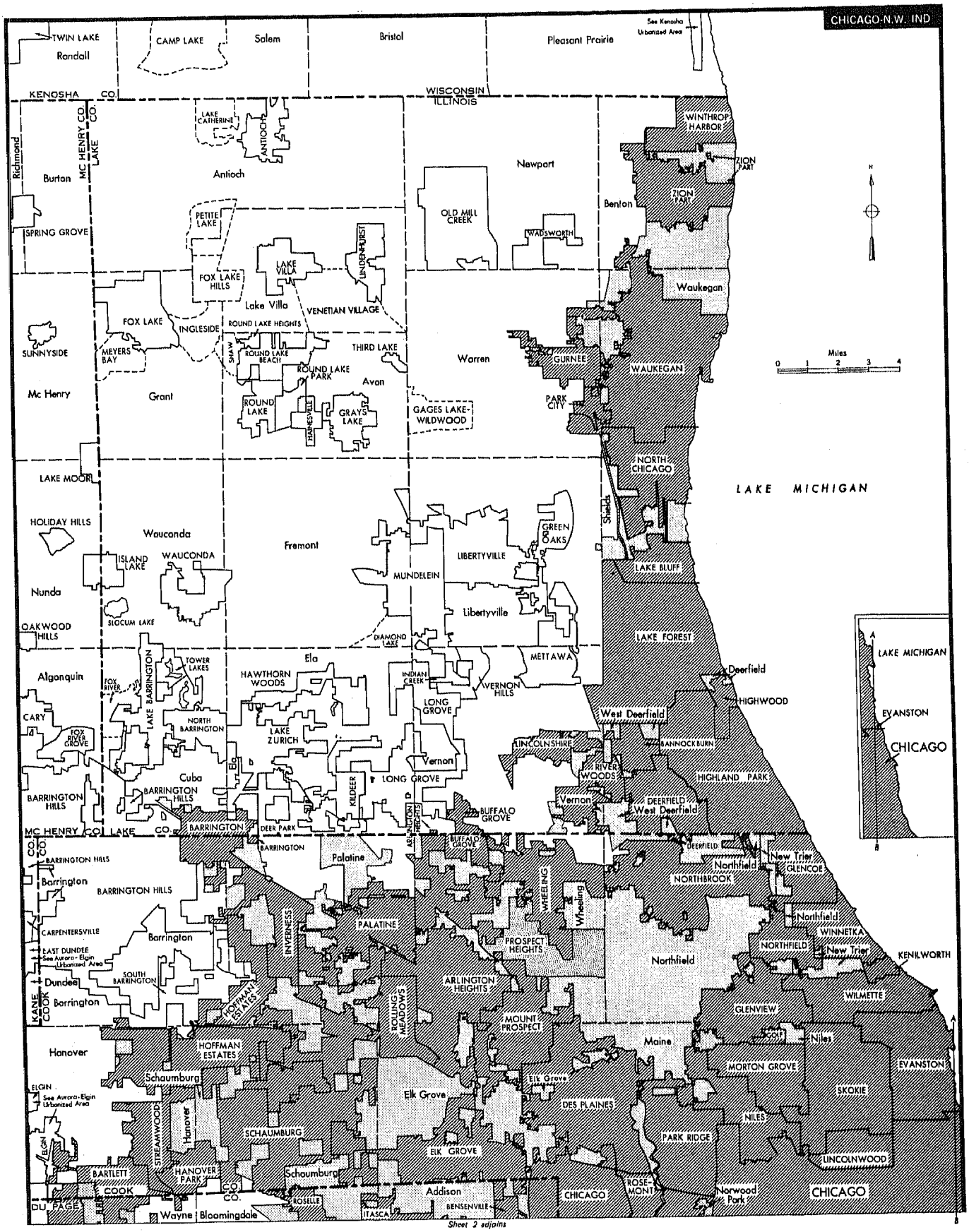

ILLINOIS

Urbanized Areas

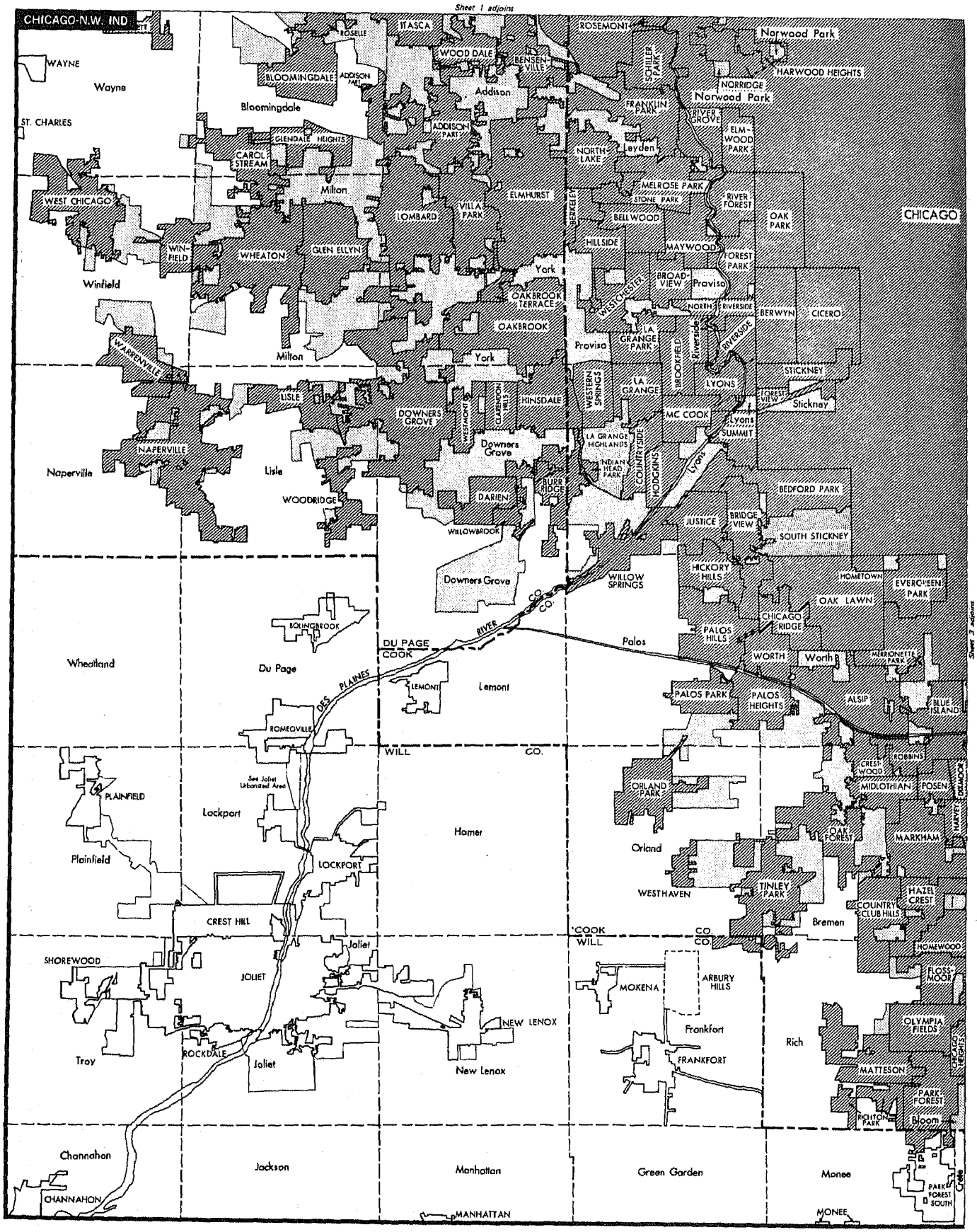

ILLINOIS

Urbanized Areas

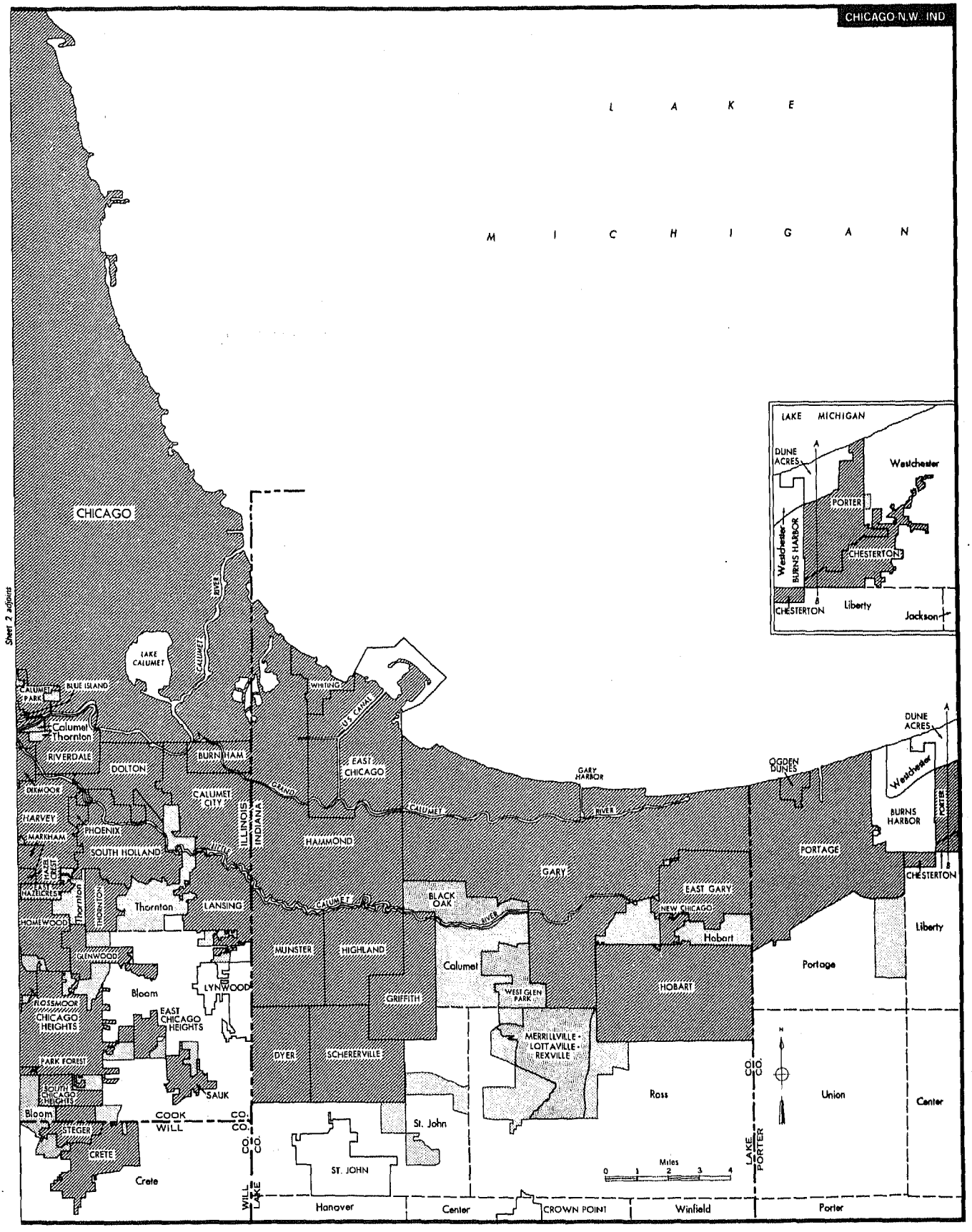

ILLINOIS

Urbanized Areas

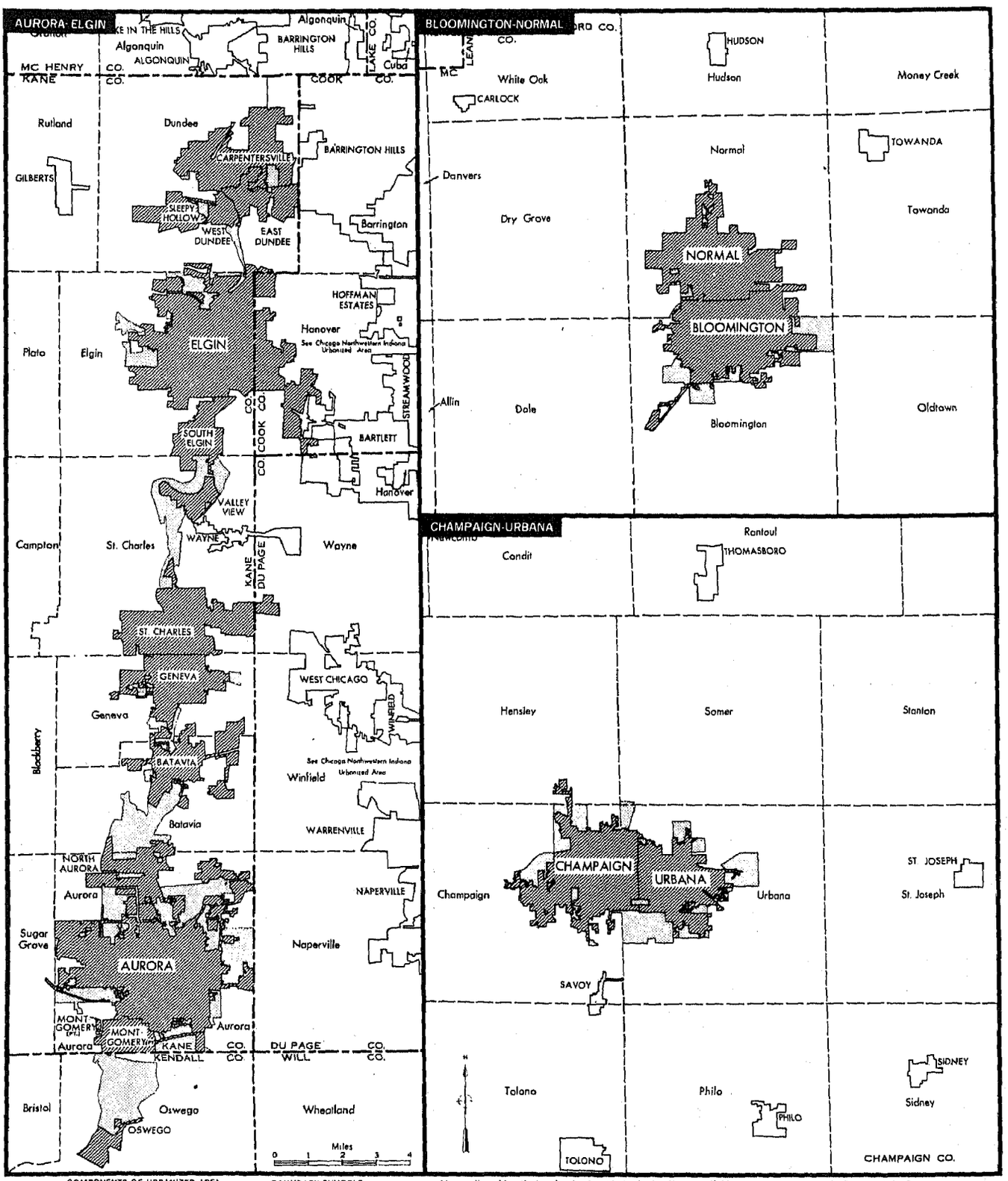

COMPONENTS OF URBANIZED AREA
- Incorporated Places
- Unincorporated Places
- Unincorporated Area

BOUNDARY SYMBOLS
- State
- County
- Minor Civil Division
- Incorporated Place
- Unincorporated Place Outside Urbanized Area

Metropolitan Map Series showing boundaries in detail are available at cost on request to the Bureau of the Census.

ILLINOIS

Urbanized Areas

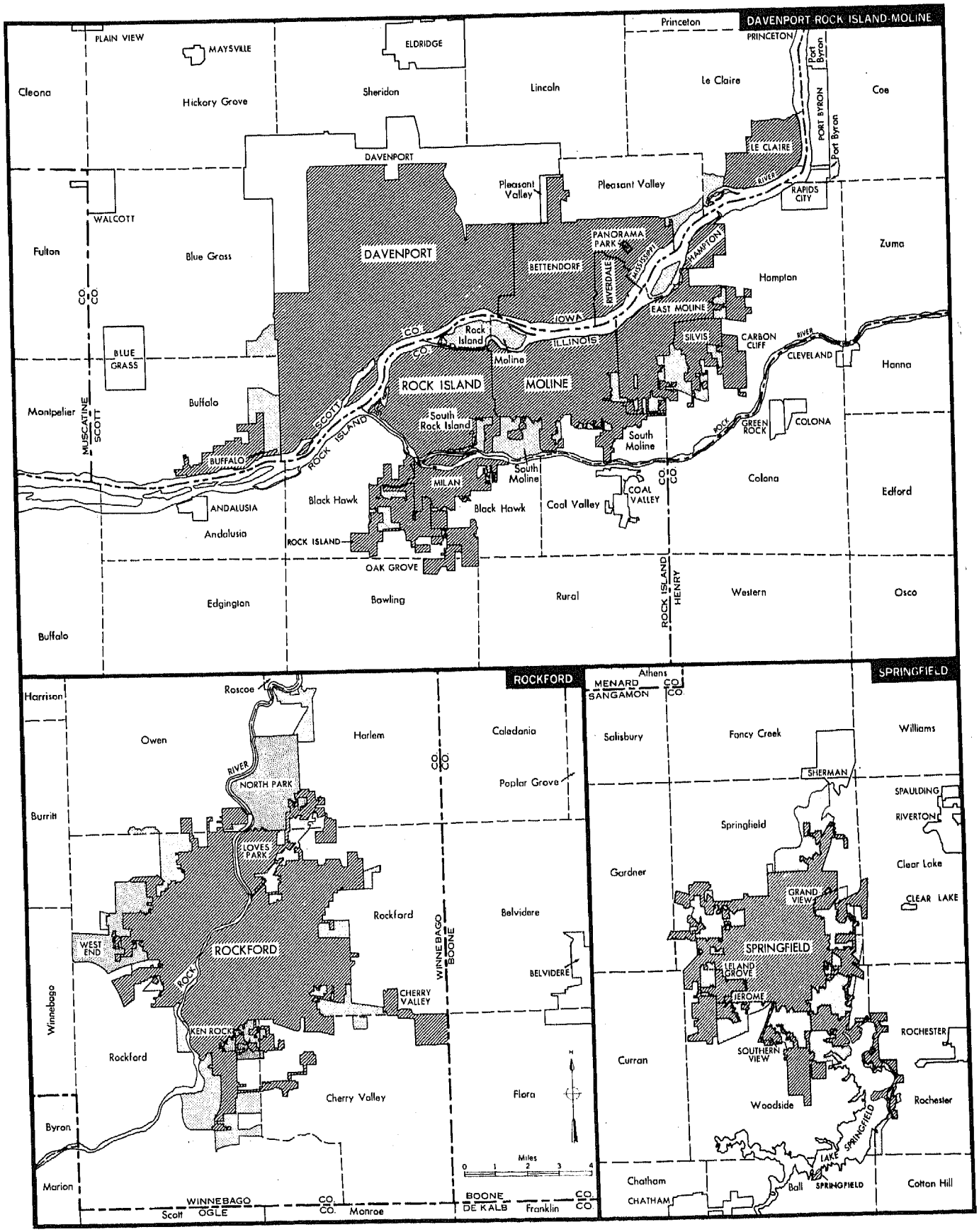

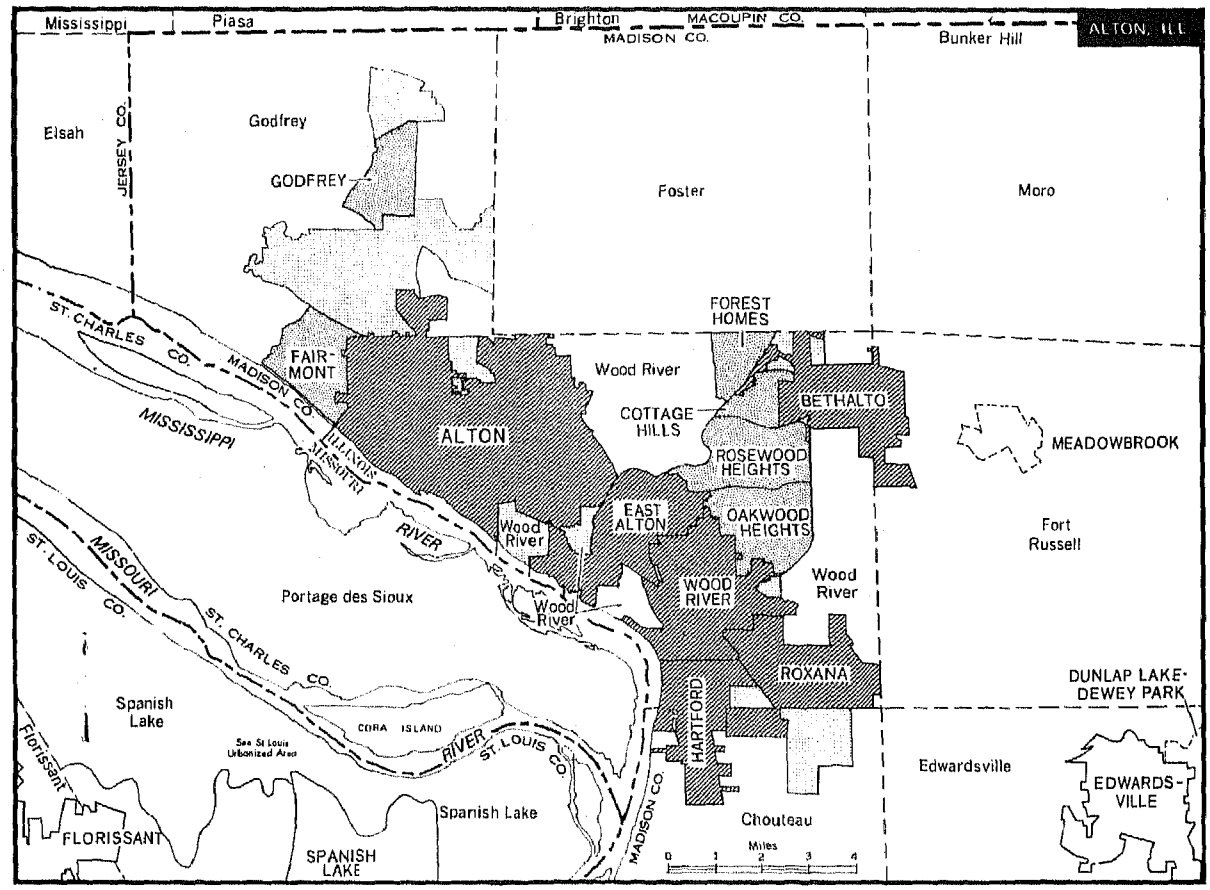
ALTON, ILL.
Mississippi
Piasa
Brighton
MACOUPIN CO.
MADISON CO.
Bunker Hill
Elsah
JERSEY CO.
Godfrey
GODFREY
Foster
Moro
FOREST HOMES
ST. CHARLES CO.
MADISON CO.
FAIR-MONT
Wood River
COTTAGE HILLS
BETHALTO
MISSISSIPPI
ALTON
ILLINOIS
MISSOURI
ROSEWOOD HEIGHTS
MEADOWBROOK
EAST ALTON
OAKWOOD HEIGHTS
Wood River
RIVER
Fort Russell
MISSOURI
ST. LOUIS CO.
Portage des Sioux
WOOD RIVER
Wood River
Wood River
ST. CHARLES CO.
ROXANA
DUNLAP LAKE-DEWEY PARK
Spanish Lake
CORA ISLAND
See St Louis Urbanized Area
RIVER
ST. LOUIS CO.
HARTFORD
Edwardsville
EDWARDS-VILLE
Florissant
Spanish Lake
MADISON CO.
Chouteau
FLORISSANT
SPANISH LAKE
Miles
0 1 2 3 4

Indiana

Table 6. POPULATION OF URBANIZED AREAS: 1970 AND 1960

(For meaning of symbols, see text)

Component Parts	1970	1960
ANDERSON URBANIZED AREA		
The area	80,704	(1)
Anderson city	70,787	...
Outside central city	9,917	...
The area is defined as follows:		
Madison County (part)	80,704	...
Anderson township	71,004	...
Anderson city (part)	68,482	...
Country Club Heights town	118	...
Edgewood town	2,326	...
River Forest town	27	...
Woodlawn Heights town	51	...
Fall Creek township (part)	1,515	...
Lafayette township (part)	3,070	...
Anderson city (part)	1,825	...
Richland township (part)	1,470	...
Anderson city (part)	480	...
Union township (part)	3,645	...
Chesterfield town	3,001	...
CHICAGO, ILL.-NORTHWESTERN INDIANA URBANIZED AREA		
The area	6,714,578	5,961,634
Inside central cities	3,697,144	3,898,091
Chicago	3,366,957	3,550,404
East Chicago	46,982	57,669
Gary	175,415	178,320
Hammond	107,790	111,698
Outside central cities	3,017,434	2,063,543
The area is defined as follows:		
In Indiana	529,422	478,946
Lake County (part)	493,716	466,177
Calumet township	215,940	210,884
Black Oak (U)	9,624	...
East Gary town (part)	5	-
Gary city (part)	175,022	178,320
Griffith town	18,168	9,483
West Glen Park (U)	6,602	...
Hobart township	40,825	37,814
East Gary town (part)	9,853	9,309
Gary city (part)	393	...
Hobart city	21,485	18,680
New Chicago town	2,231	2,312
North township	203,480	204,101
East Chicago city	46,982	57,669
Hammond city	107,790	111,698
Highland town	24,947	16,284
Munster town	16,514	10,313
Whiting city	7,247	8,137
Ross township (part)	22,584	6,510
Merrillville-Lottaville-Rexville (U)	15,918	...
St. John township (part)	10,887	6,868
Dyer town	4,906	3,993
Schererville town	3,663	2,875
Porter County (part)	35,706	12,769
Liberty township (part)	215	...
Chesterton town (part)	215	...
Portage township (part)	26,364	12,769
Ogden Dunes town	1,361	947
Portage city (part)	19,127	11,822
Westchester township (part)	9,127	...
Chesterton town (part)	5,962	...
Porter town	3,058	...
In Illinois	6,185,156	5,482,688
Cook County (part)	5,461,540	5,047,049
Barrington township (part)	5,234	...
Barrington village (part)	3,835	...
Hoffman Estates village (part)	6	...
Inverness village (part)	2	...
Berwyn township	52,502	54,224
Berwyn city	52,502	54,224

Component Parts	1970	1960
CHICAGO, ILL.-NORTHWESTERN INDIANA URBANIZED AREA--Con.		
Cook County (part)--Con.		
Bloom township (part)	91,545	60,153
Chicago Heights city	40,900	34,331
East Chicago Heights village	5,000	3,270
Flossmoor village (part)	2,013	1,857
Glenwood village (part)	6,964	...
Homewood village (part)	10,081	5,369
Lansing village (part)	2,889	623
Olympia Fields village (part)	478	199
Park Forest village (part)	6,012	6,331
Sauk village	7,479	...
South Chicago Heights village	4,923	4,043
Steger village (part)	3,060	2,140
Bremen township (part)	92,766	52,142
Blue Island city (part)	1,088	518
Country Club Hills city (part)	4,437	1,671
Crestwood village (part)	2,384	1,141
Harvey city (part)	1,170	1,264
Hazel Crest village (part)	6,936	2,740
Homewood village (part)	1,259	1,005
Markham village (part)	10,814	9,784
Midlothian village	15,939	6,605
Oak Forest village	17,870	3,724
Posen village (part)	5,183	4,058
Robbins village (part)	8,327	6,359
Tinley Park village (part)	9,324	5,757
Calumet township	23,614	19,299
Blue Island city (part)	10,443	8,714
Calumet Park village	10,069	8,448
Riverdale village (part)	3,099	2,137
Chicago city (part)	3,366,957	3,550,404
Cicero township	67,058	69,130
Cicero town	67,058	69,130
Elk Grove township	79,642	24,273
Arlington Heights village (part)	8,845	168
Des Plaines city (part)	11,974	392
Elk Grove Village village (part)	24,475	6,608
Mount Prospect village (part)	23,255	11,277
Rolling Meadows city (part)	4,344	-
Schaumburg village (part)	-	...
Evanston township	79,808	79,283
Evanston city	79,808	79,283
Hanover township (part)	26,932	...
Bartlett village (part)	2,510	...
Hanover Park village (part)	5,596	...
Hoffman Estates village (part)	506	...
Streamwood village	18,176	...
Leyden township	99,793	81,814
Bensenville village (part)	2	-
Elmwood Park village	26,160	23,866
Franklin Park village	20,497	18,322
Melrose Park village (part)	1,500	1,017
Norridge village (part)	1,947	430
Northlake city (part)	9,990	9,284
Park Ridge city (part)	2,260	1,937
River Grove village	11,465	8,464
Rosemont village (part)	2,506	949
Schiller Park village	12,712	5,687
Lyons township (part)	100,636	80,973
Bedford Park village (part)	573	691
Bridge View village (part)	8,756	4,111
Brookfield village (part)	7,406	6,965
Burr Ridge village (part)	795	...
Countryside city	2,888	...
Hickory Hills village (part)	1,827	5
Hinsdale village (part)	2,259	1,232
Hodgkins village	2,270	1,126
Indian Head Park village	473	385
Justice village	9,473	2,803
La Grange Highlands (U)	6,920	...
La Grange village	16,773	15,285
Lyons village (part)	10,736	9,759
McCook village	333	441
Riverside village (part)	58	156
South Stickney (U) (part)	25	...
Summit village	11,569	10,374
Western Springs village (part)	12,127	10,355
Willow Springs village (part)	3,196	2,174

See footnotes at end of table.

Table 6. POPULATION OF URBANIZED AREAS: 1970 AND 1960—Continued

(For meaning of symbols, see text)

Component Parts	1970	1960
CHICAGO, ILL.-NORTHWESTERN INDIANA URBANIZED AREA--Con.		
In Illinois--Con.		
Cook County (part)--Con.		
Maine township	140,194	94,135
Des Plaines city (part)	44,679	34,463
Glenview village (part)	4,538	3,731
Morton Grove village (part)	8,382	4,809
Niles village (part)	22,185	13,628
Park Ridge city (part)	35,152	26,083
Rosemont village (part)	1,854	29
New Trier township	65,365	59,536
Glencoe village (part)	10,542	10,472
Glenview village (part)	3,584	2,651
Kenilworth village	2,980	2,959
Northfield village (part)	1,259	1,265
Wilmette village (part)	31,966	28,022
Winnetka village	14,131	13,368
Niles township	111,197	95,861
Glenview village (part)	1,903	1,832
Golf village	474	409
Lincolnwood village	12,929	11,744
Morton Grove village (part)	17,987	15,724
Niles village (part)	9,247	6,765
Skokie village	68,627	59,364
Northfield township (part)	65,283	38,599
Deerfield village (part)	9	7
Glencoe village (part)	-	-
Glenview village (part)	14,855	9,918
Northbrook village	27,297	11,635
Northfield village (part)	3,751	2,740
Wilmette village (part)	168	246
Norwood Park township	30,947	30,633
Harwood Heights village	9,060	5,688
Norridge village (part)	14,933	13,657
Park Ridge city (part)	5,054	4,639
Oak Park township	62,511	61,093
Oak Park village	62,511	61,093
Orland township (part)	12,770	635
Orland Park village (part)	6,391	...
Tinley Park village (part)	3,058	635
Westhaven village	470	...
Palatine township (part)	52,933	26,002
Arlington Heights village (part)	13	18
Barrington village (part)	416	...
Hoffman Estates village (part)	815	...
Inverness village (part)	1,672	...
Palatine village	25,904	71,504
Rolling Meadows city (part)	12,996	10,879
Schaumburg village (part)	152	...
Palos township (part)	31,568	15,411
Bridge View village (part)	342	817
Chicago Ridge village (part)	-	...
Hickory Hills village (part)	11,349	2,702
Orland Park village (part)	-	...
Palos Heights city (part)	3,940	2,045
Palos Hills city	6,629	3,766
Palos Park city	3,297	2,169
Willow Springs village (part)	122	174
Worth village (part)	2,671	2,213
Proviso township	172,761	160,200
Bellwood village	22,096	20,729
Berkeley village	6,152	5,792
Broadview village	9,307	8,588
Brookfield village (part)	11,065	11,491
Forest Park village	15,472	14,452
Hillside village	8,888	7,794
La Grange Park village	15,626	13,793
Maywood village	30,036	27,330
Melrose Park village (part)	21,206	21,274
Northlake city (part)	4,201	3,034
North Riverside village (part)	2,197	2,001
Stone Park village	4,451	3,038
Westchester village	20,033	18,092
Western Springs village (part)	20	483
Rich township	43,108	32,389
Country Club Hills city (part)	2,483	1,750
Flossmoor village (part)	5,833	2,767
Hazel Crest village (part)	-	...
Homewood village (part)	1,356	1,389
Matteson village	4,741	3,225
Olympia Fields village (part)	3,000	1,304
Park Forest village (part)	21,959	21,021
Richton Park village	2,558	933
Tinley Park village (part)	-	...

Component Parts	1970	1960
CHICAGO, ILL.-NORTHWESTERN INDIANA URBANIZED AREA--Con.		
In Illinois--Con.		
Cook County (part)--Con.		
River Forest township	13,402	12,695
River Forest village	13,402	12,695
Riverside township	18,475	17,875
Brookfield village (part)	1,813	1,973
Lyons village (part)	388	177
North Riverside village (part)	5,900	5,988
Riverside village (part)	10,374	9,594
Schaumburg township (part)	50,460	...
Elk Grove Village village (part)	30	...
Hanover Park village (part)	6,139	...
Hoffman Estates village (part)	20,911	...
Rolling Meadows city (part)	1,838	...
Roselle city (part)	66	...
Schaumburg village (part)	18,379	...
Stickney township	41,752	31,404
Bedford Park village (part)	10	46
Bridge View village (part)	623	...
Forest View village	927	1,042
South Stickney (U) (part)	29,875	...
Stickney village	6,601	6,239
Thornton township (part)	187,749	136,822
Blue Island city (part)	852	741
Burnham village	3,634	2,478
Calumet City city	32,956	25,000
Dixmoor village	4,735	3,076
Dolton village	25,937	18,746
East Hazelcrest village	1,885	1,457
Glenwood village (part)	452	...
Harvey city (part)	33,466	27,807
Hazel Crest village (part)	3,393	3,465
Homewood village (part)	6,175	5,608
Lansing village (part)	22,916	17,475
Markham village (part)	5,173	1,920
Phoenix village	3,596	4,203
Posen village (part)	315	459
Riverdale village (part)	12,707	9,871
South Holland village	23,931	10,412
Thornton village	3,714	2,895
Wheeling township (part)	118,744	54,303
Arlington Heights village (part)	56,026	27,692
Buffalo Grove village (part)	9,966	1,492
Des Plaines city (part)	586	31
Mount Prospect village (part)	11,740	7,629
Prospect Heights (U)	13,333	...
Wheeling village	14,746	7,169
Worth township	155,834	107,761
Alsip village	11,141	3,770
Blue Island city (part)	10,575	9,645
Bridge View village (part)	2,801	2,406
Chicago Ridge village (part)	9,187	5,748
Crestwood village (part)	3,159	72
Evergreen Park village	25,487	24,178
Hometown city	6,729	7,479
Merrionette Park village	2,303	2,354
Oak Lawn village	60,305	27,471
Palos Heights city (part)	5,975	1,730
Robbins village (part)	1,314	1,152
Worth village (part)	9,328	5,983
Du Page County (part)	468,983	241,612
Addison township	72,280	38,362
Addison village (part)	24,373	6,741
Bensenville village (part)	12,831	9,141
Elk Grove Village village (part)	11	...
Elmhurst city (part)	9,504	4,727
Itasca village (part)	4,527	3,564
Lombard village (part)	8	-
Northlake city (part)	21	...
Villa Park village (part)	271	270
Wood Dale village	8,831	3,071
Bloomingdale township (part)	34,112	1,163
Addison village (part)	109	...
Bloomingdale village	2,974	...
Carol Stream village (part)	3,485	...
Glendale Heights village (part)	11,404	...
Itasca village (part)	111	...
Roselle city (part)	4,517	...
Schaumburg village (part)	199	...
Chicago city (part)	-	-

See footnotes at end of table.

Table 6. POPULATION OF URBANIZED AREAS: 1970 AND 1960—Continued

(For meaning of symbols, see text)

Component Parts	1970	1960
CHICAGO, ILL.-NORTHWESTERN INDIANA URBANIZED AREA--Con.		
In Illinois--Con.		
Du Page County (part)--Con.		
Downers Grove township (part)	87,873	59,226
Burr Ridge village (part)	842	...
Clarendon Hills village	6,750	5,885
Darien city	8,077	...
Downers Grove village (part)	27,791	20,333
Hinsdale village (part)	13,627	11,627
Westmont village	8,482	5,997
Willowbrook village	1,169	157
Lisle township (part)	45,214	7,175
Downers Grove village (part)	3,540	821
Lisle village	5,329	4,219
Naperville city (part)	14,919	...
Woodridge village	11,028	...
Milton township (part)	74,718	47,655
Carol Stream village (part)	949	...
Downers Grove village (part)	6	...
Glendale Heights village (part)	2	...
Glen Ellyn village (part)	21,551	15,972
Lombard village (part)	259	173
Wheaton city	31,138	24,312
Winfield village (part)	1,000	26
Naperville township (part)	10,152	...
Naperville city (part)	8,966	...
Warrenville city (part)	445	...
Wayne township (part)	1,295	...
Bartlett village (part)	991	...
Carol Stream village (part)	-	...
Hanover Park village (part)	181	...
West Chicago city (part)	28	...
Winfield township (part)	19,615	1,549
Naperville city (part)	-	...
Warrenville city (part)	3,409	...
West Chicago city (part)	10,083	...
Winfield village (part)	3,285	1,549
York township	123,724	86,482
Downers Grove village (part)	1,414	...
Elmhurst city (part)	41,043	32,264
Glen Ellyn village (part)	358	...
Hinsdale village (part)	32	...
Lombard village (part)	35,710	22,388
Oakbrook Terrace city	1,126	1,121
Oak Brook village	4,118	...
Villa Park village (part)	25,620	20,121
Lake County (part)	241,188	182,831
Benton township (part)	12,117	7,790
Waukegan city (part)	730	7
Winthrop Harbor village	4,794	3,848
Cuba township (part)	2,493	...
Barrington village (part)	2,205	...
Deerfield township	37,190	32,810
Deerfield village (part)	1,390	8
Highland Park city (part)	29,003	23,400
Highwood city	4,973	4,499
Lake Forest city (part)	1,813	1,115
Ela township (part)	1,245	...
Barrington village (part)	1,245	...
Libertyville township (part)	35	...
Shields township (part)	54,991	42,876
Lake Bluff village	4,979	3,494
Lake Forest city (part)	8,817	7,351
North Chicago city (part)	39,675	13,804
Vernon township (part)	6,814	153
Arlington Heights village (part)	-	...
Buffalo Grove village (part)	1,833	...
Lake Forest city (part)	559	153
Lincolnshire village	2,531	...
Riverwoods village (part)	1,442	...
Warren township (part)	5,148	2,733
Gurnee village	2,738	1,831
Park city (part)	1,469	890
Waukegan city (part)	16	...
Waukegan township (part)	76,618	68,274
North Chicago city (part)	7,600	9,134
Park city (part)	1,386	518
Waukegan city (part)	64,523	55,712
West Deerfield township	27,269	16,254
Bannockburn village	505	...
Deerfield village (part)	17,550	11,771
Highland Park city (part)	3,260	2,132
Lake Forest city (part)	4,453	2,068
Riverwoods village (part)	129	...

See footnotes at end of table.

Component Parts	1970	1960
CHICAGO, ILL.-NORTHWESTERN INDIANA URBANIZED AREA--Con.		
In Illinois--Con.		
Lake County (part)--Con.		
Zion township	17,268	11,941
Zion city	17,268	11,941
Will County (part)	13,445	11,196
Crete township (part)	10,645	8,575
Crete village	4,656	3,463
Steger village (part)	5,044	4,292
Frankfort township (part)	-	...
Tinley Park village (part)	-	...
Monee township (part)	2,800	2,621
Park Forest village (part)	2,667	2,621
EVANSVILLE URBANIZED AREA		
The area	142,476	143,660
Evansville city	138,764	141,543
Outside central city	3,712	2,117
The area is defined as follows:		
Vanderburgh County (part)	142,476	143,660
Center township (part)	16,149	12,072
Evansville city (part)	13,328	10,847
Knight township (part)	59,851	55,556
Evansville city (part)	59,515	55,556
Perry township (part)	12,540	13,292
Evansville city (part)	12,024	12,505
Pigeon township (part)	53,897	62,683
Evansville city (part)	53,897	62,635
Union township (part)	39	57
FORT WAYNE URBANIZED AREA		
The area	225,184	179,571
Fort Wayne city	177,671	161,776
Outside central city	47,513	17,795
The area is defined as follows:		
Allen County (part)	225,184	179,571
Aboite township (part)	767	...
Adams township (part)	28,170	14,577
Fort Wayne city (part)	10,744	5,027
New Haven city	5,728	3,396
Pleasant township (part)	1	-
Fort Wayne city (part)	1	-
St. Joseph township (part)	33,790	7,037
Fort Wayne city (part)	12,324	2,888
Washington township (part)	15,708	5,526
Fort Wayne city (part)	11,370	4,510
Wayne township (part)	146,748	152,431
Fort Wayne city (part)	143,232	149,351
INDIANAPOLIS URBANIZED AREA		
The area	820,259	639,340
Indianapolis city (urban part)[2]	743,155	476,258
Outside central city	77,104	163,082
The area is defined as follows:		
Hamilton County (part)	14,335	3,407
Clay township (part)	14,335	3,407
Carmel town	6,568	...
Hancock County (part)	479	...
Buck Creek township (part)	224	...
Cumberland town (part)	224	...
Sugar Creek township (part)	255	...
Cumberland town (part)	255	...
Hendricks County (part)	296	...
Washington township (part)	296	...
Johnson County (part)	14,319	...
Pleasant township (part)	12,701	...
Greenwood city (part)	11,408	...
White River township (part)	1,618	...
Greenwood city (part)	-	...

Table 6. POPULATION OF URBANIZED AREAS: 1970 AND 1960—Continued

(For meaning of symbols, see text)

Component Parts	1970	1960
INDIANAPOLIS URBANIZED AREA--Con.		
Marion County (part)	790,330	635,933
Center township	273,598	333,269
Beech Grove city (part)	4,712	4,171
Indianapolis city (part)	268,886	324,152
Decatur township	15,187	2,419
Indianapolis city (part)	15,187	-
Franklin township (part)	10,006	81
Beech Grove city (part)	349	81
Indianapolis city (part)	9,657	...
Lawrence township	66,296	24,142
Indianapolis city (part)	49,650	8,572
Lawrence town	16,646	10,103
Perry township (part)	73,388	36,671
Beech Grove city (part)	8,407	6,721
Indianapolis city (part)	62,476	5,679
Southport city	2,505	892
Pike township (part)	14,138	9
Indianapolis city (part)	14,138	9
Warren township	85,837	52,990
Beech Grove city (part)	-	-
Indianapolis city (part)	85,837	35,463
Washington township	126,136	91,690
Indianapolis city (part)	126,136	57,259
Wayne township (part)	126,244	94,662
Indianapolis city (part)	111,188	45,124
Speedway town	15,056	9,624
LAFAYETTE-WEST LAFAYETTE URBANIZED AREA		
The area	79,117	([3])
Inside central cities	64,112	...
Lafayette	44,955	...
West Lafayette	19,157	...
Outside central cities	15,005	...
The area is defined as follows:		
Tippecanoe County (part)	79,117	...
Fairfield township (part)	42,522	...
Lafayette city (part)	40,584	...
Wabash township (part)	31,208	...
West Lafayette city	19,157	...
Wea township (part)	5,387	...
Lafayette city (part)	4,371	...
LOUISVILLE (KY.-IND.) URBANIZED AREA		
That part of the area in Indiana[4]	81,488	72,396
Clark County (part)	43,086	34,584
Jeffersonville township (part)	43,086	34,584
Clarksville town	13,806	8,088
Jeffersonville city	20,008	19,522
Floyd County (part)	38,402	37,812
New Albany township (part)	38,402	37,812
New Albany city	38,402	37,812
MUNCIE URBANIZED AREA		
The area	90,427	77,504
Muncie city	69,080	68,603
Outside central city	21,347	8,901
The area is defined as follows:		
Delaware County (part)	90,427	77,504
Center township (part)	84,057	77,051
Muncie city	69,080	68,603
Hamilton township (part)	292	...
Liberty township (part)	1,421	...
Mount Pleasant township (part)	4,657	453
Yorktown town	1,673	...
SOUTH BEND (IND.-MICH.) URBANIZED AREA		
The area	288,572	218,933
South Bend city	125,580	132,445
Outside central city	162,992	86,488
The area is defined as follows:		
In Indiana	265,148	198,514
Elkhart County (part)	57,941	...
Baugo township (part)	3,094	...
Elkhart city (part)	-	...
Cleveland township (part)	2,605	...
Elkhart city (part)	263	...
Concord township (part)	40,510	...
Elkhart city (part)	35,451	...
Osolo township (part)	11,732	...
Elkhart city (part)	7,438	...
St. Joseph County (part)	207,207	198,514
Center township (part)	8,886	4,435
South Bend city (part)	4,398	1,835
Clay township (part)	18,849	12,218
Indian Village town	86	82
Roseland town	895	971
South Bend city (part)	1,900	714
German township (part)	2,802	1,195
South Bend city (part)	1,306	-
Harris township (part)	913	...
Penn township (part)	46,931	40,378
Mishawaka city	35,517	33,361
Osceola town	1,572	1,350
South Bend city (part)	11	...
Portage township (part)	128,449	140,288
South Bend city (part)	117,965	129,896
Warren township (part)	377	...
In Michigan	23,424	20,419
Berrien County (part)	21,091	20,419
Niles city	12,988	13,842
Niles township (part)	8,103	6,577
Cass County (part)	2,333	...
Howard township (part)	2,333	...
TERRE HAUTE URBANIZED AREA		
The area	80,908	81,415
Terre Haute city	70,286	72,500
Outside central city	10,622	8,915
The area is defined as follows:		
Vigo County (part)	80,908	81,415
Harrison township	69,530	71,320
Terre Haute city (part)	69,530	71,320
Honey Creek township (part)	1,576	2,848
Terre Haute city (part)	14	1,167
Lost Creek township (part)	2,195	710
Terre Haute city (part)	679	13
Otter Creek township (part)	4,602	2,862
Terre Haute city (part)	63	...
Sugar Creek township (part)	3,005	3,675
Terre Haute city (part)	-	...
West Terre Haute city	2,704	3,006

[1]There was no urbanized area delineated for Anderson for the 1960 census. [2]In 1970 part of this city was classified as rural; the population of the rural part is given in table 5. [3]There was no urbanized area delineated for Lafayette-West Lafayette for the 1960 census. [4]For the map and population of the entire Louisville (Ky.-Ind.) Urbanized Area, see the corresponding section for Kentucky.

INDIANA

Urbanized Areas

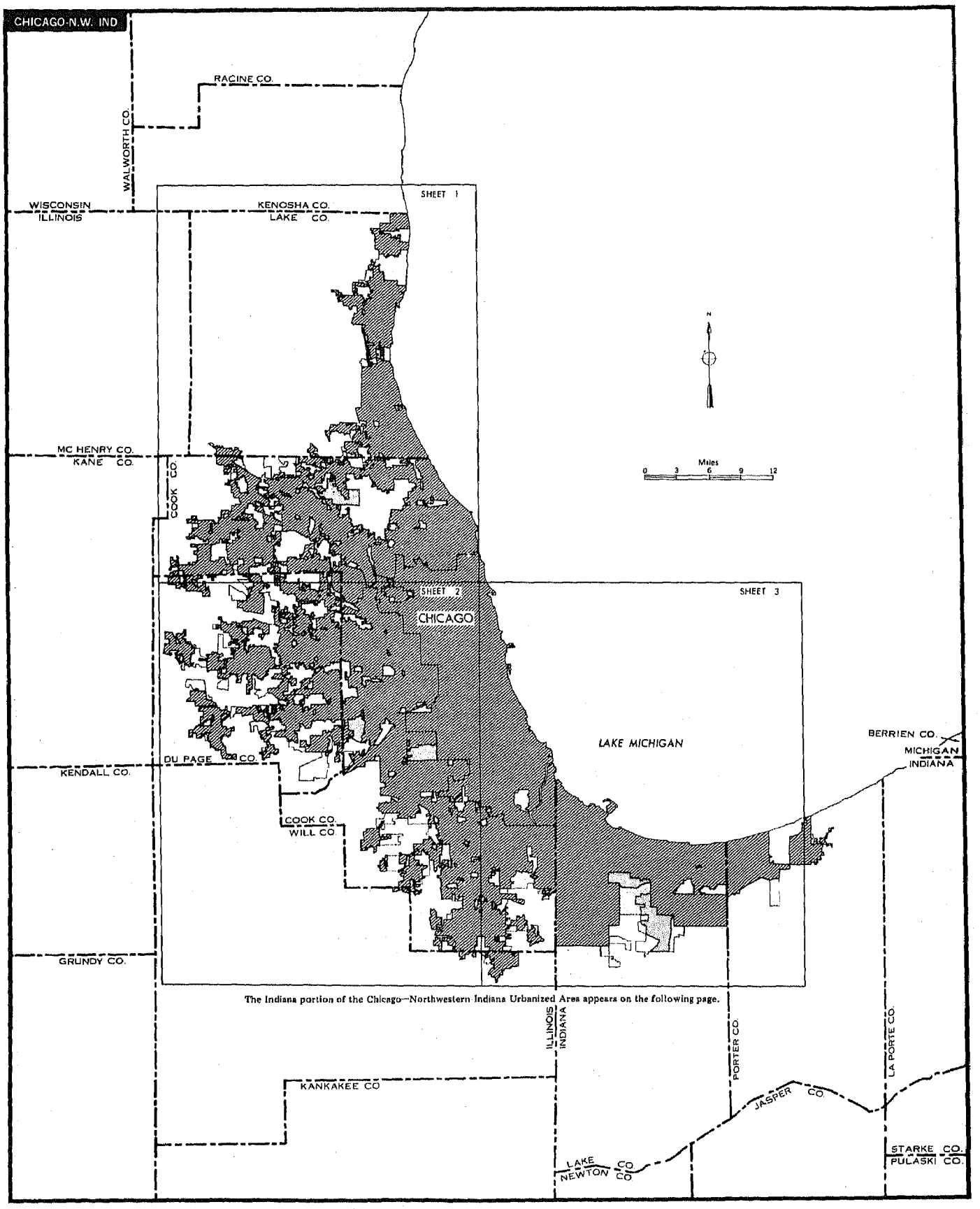

The Indiana portion of the Chicago—Northwestern Indiana Urbanized Area appears on the following page.

INDIANA

Urbanized Areas

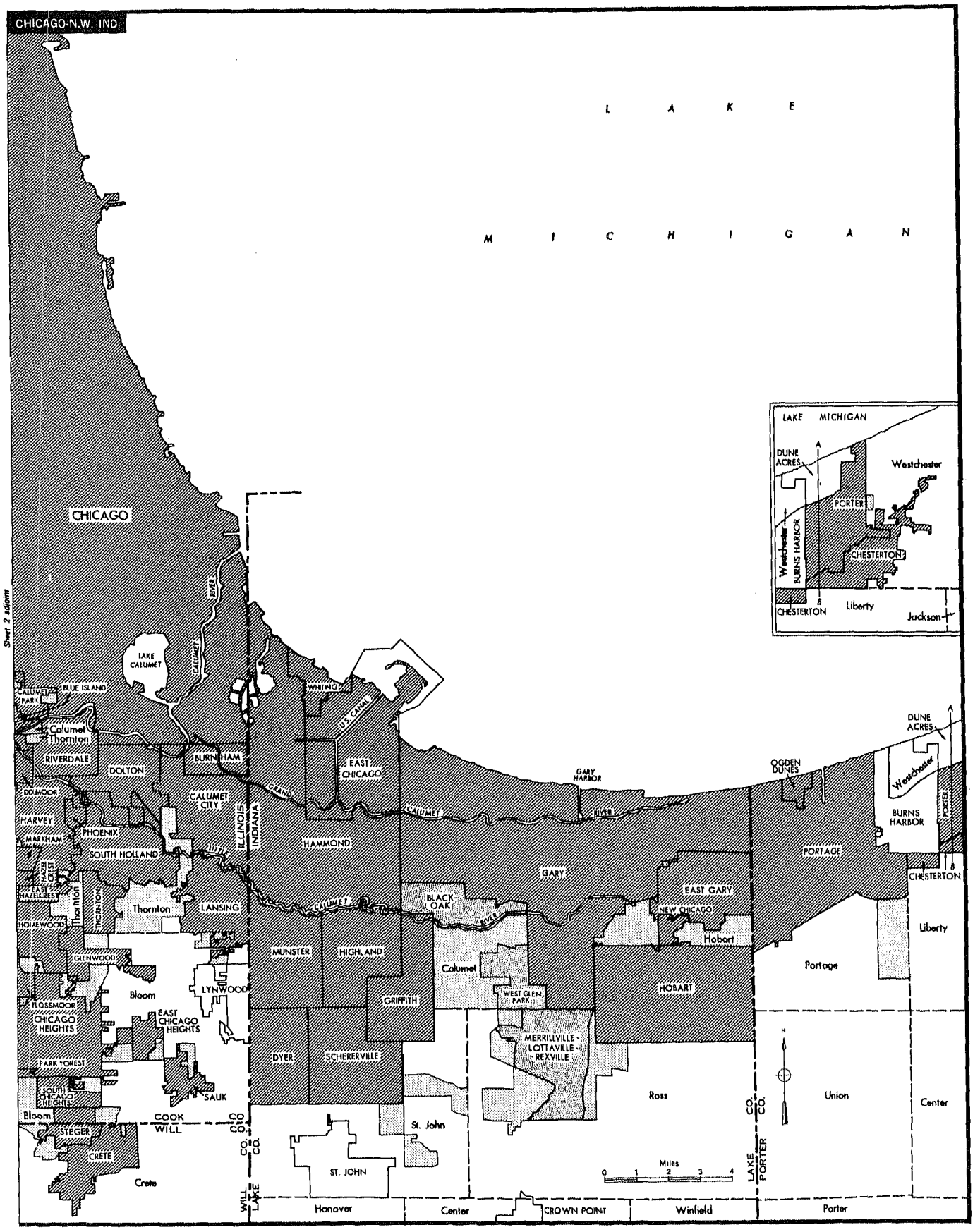

INDIANA

Urbanized Areas

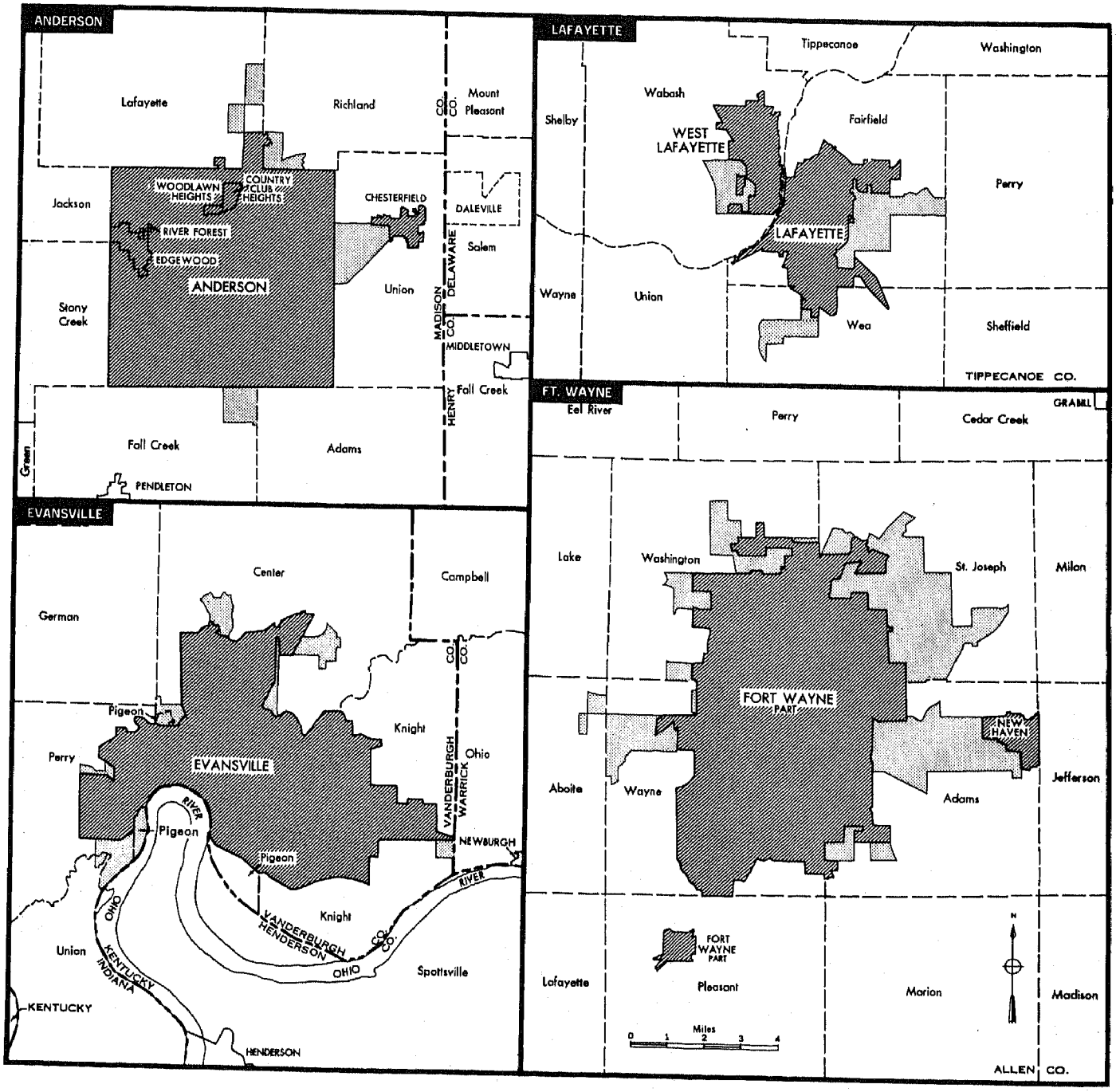

INDIANA

Urbanized Areas

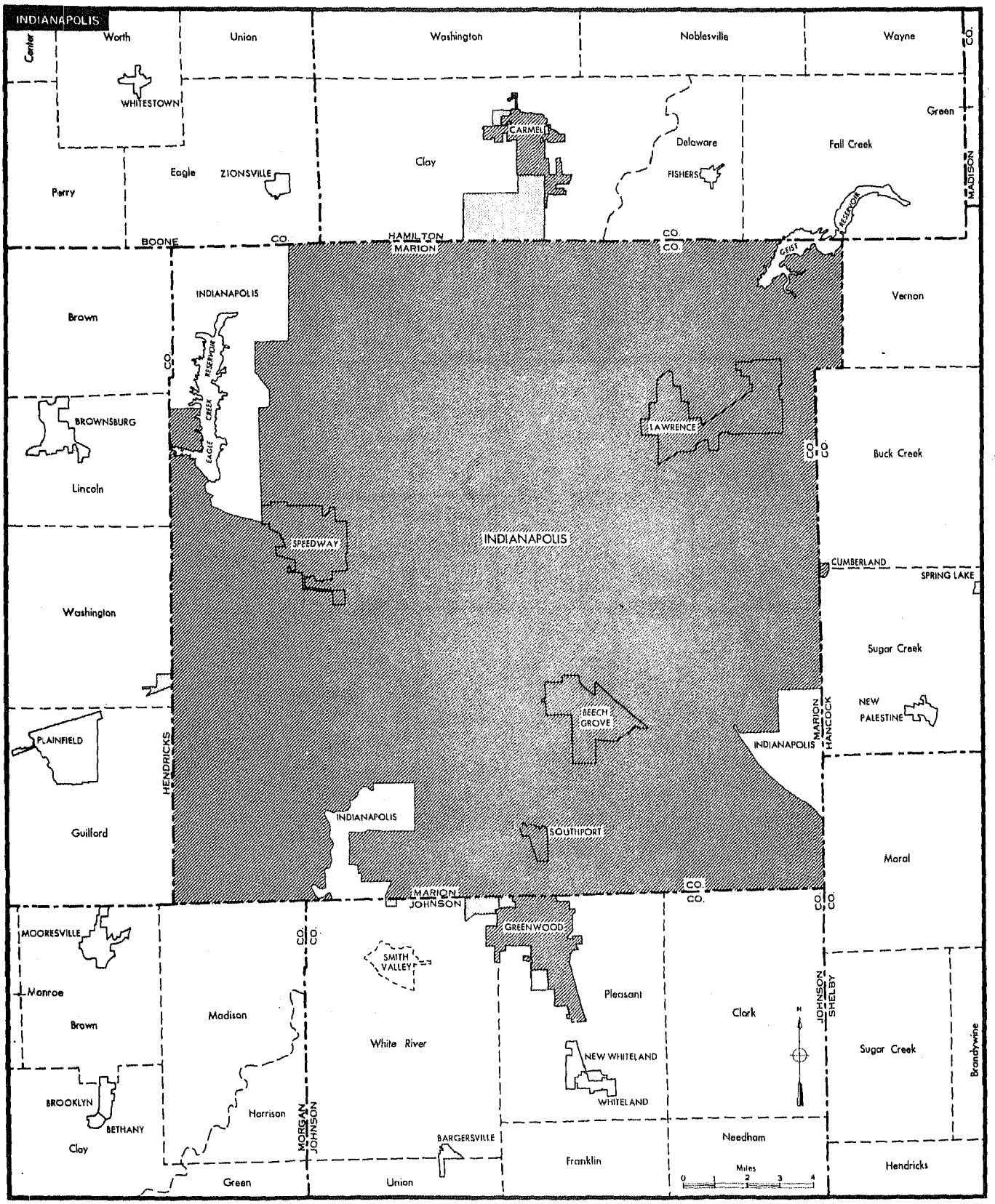

INDIANA

Urbanized Areas

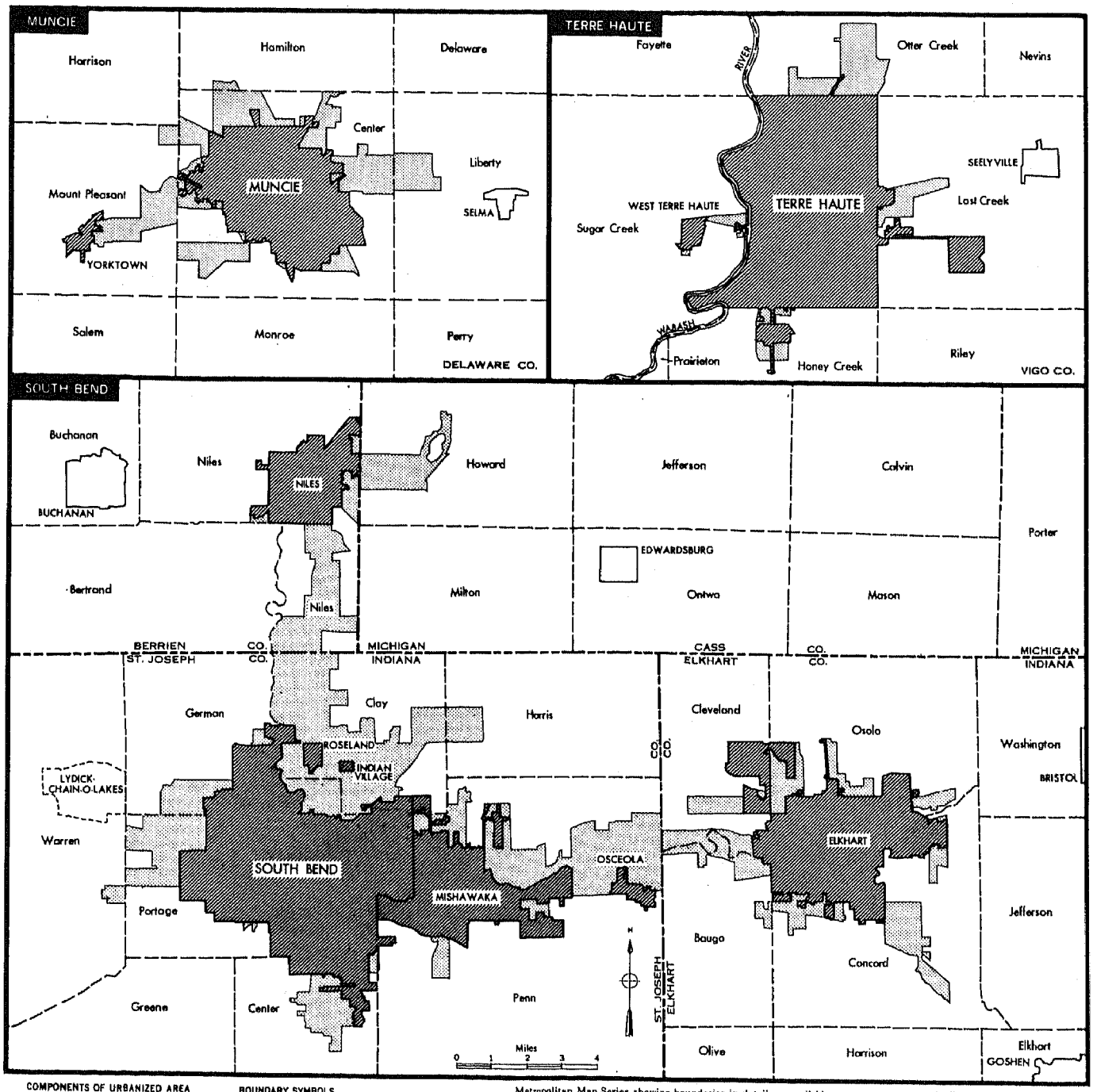

COMPONENTS OF URBANIZED AREA
- Incorporated Places
- Unincorporated Places
- Unincorporated Area

BOUNDARY SYMBOLS
- State
- County
- Minor Civil Division or Census County Division
- Incorporated Place
- Unincorporated Place Outside Urbanized Area

Metropolitan Map Series showing boundaries in detail are available at cost on request to the Bureau of the Census.

Note: Indianapolis is an "extended city;" see text.

Iowa

Table 6. POPULATION OF URBANIZED AREAS: 1970 AND 1960

(For meaning of symbols, see text)

Component Parts	1970	1960
CEDAR RAPIDS URBANIZED AREA		
The area	132,008	105,118
Cedar Rapids city	110,642	92,035
Outside central city	21,366	13,083
The area is defined as follows:		
Linn County (part)	132,008	105,118
Clinton township (part)	84	865
Marion township (part)	18,178	10,882
Marion city	18,028	10,882
Robins town (part)	116	...
Monroe township (part)	3,104	1,336
Hiawatha town	2,416	1,336
Robins town (part)	547	...
Rapids township	110,642	92,035
Cedar Rapids city	110,642	92,035
DAVENPORT-ROCK ISLAND-MOLINE (IOWA-ILL.) URBANIZED AREA		
The area	266,119	227,176
Inside central cities	193,996	183,549
Davenport (urban part)[1]	97,593	88,981
Rock Island	50,166	51,863
Moline	46,237	42,705
Outside central cities	72,123	43,627
The area is defined as follows:		
In Iowa	126,295	101,018
Scott County (part)	126,295	[2]101,018
Blue Grass township (part)	767	...
Buffalo township (part)	1,651	...
Buffalo town	1,513	...
Davenport City township (part)	97,593	88,981
Davenport city (part)	97,593	88,981
Le Claire township (part)	2,713	...
Le Claire town	2,520	...
Pleasant Valley township (part)	23,571	2,076
Bettendorf city	22,126	1,573
Panorama Park town	219	...
Riverdale town	684	477
In Illinois	139,824	126,158
Rock Island County (part)	139,824	126,158
Black Hawk township (part)	6,583	3,214
Milan village (part)	4,856	3,065
Oak Grove village (part)	9	-
Rock Island city (part)	1,296	149
Bowling township (part)	626	-
Milan village (part)	17	-
Oak Grove village (part)	609	-
Hampton township (part)	18,413	15,979
Carbon Cliff village	1,369	1,268
East Moline city (part)	5,805	7,128
Hampton village	1,612	742
Silvis city	5,907	3,973
Moline township	28,820	31,070
Moline city (part)	28,789	31,055
Rock Island city (part)	31	8
Rock Island township	25,566	30,488
Moline city (part)	-	-
Rock Island city (part)	25,500	30,409
South Moline township (part)	36,336	23,700
East Moline city (part)	15,027	9,604
Moline city (part)	17,448	11,650
Rock Island city (part)	-	-
South Rock Island township	23,480	21,707
Rock Island city (part)	23,339	21,297
DES MOINES URBANIZED AREA		
The area	255,824	241,115
Des Moines city	200,587	208,982
Outside central city	55,237	32,133
DES MOINES URBANIZED AREA--Con.		
The area is defined as follows:		
Polk County (part)	253,759	241,115
Bloomfield township (part)	20,951	18,268
Des Moines city (part)	19,919	17,212
Delaware township (part)	3,146	3,312
Des Moines township	116,970	127,364
Des Moines city (part)	116,970	127,364
Four Mile township (part)	1,535	...
Pleasant Hill town	1,535	...
Lee township	60,387	62,882
Des Moines city (part)	59,570	62,882
Saylor township (part)	5,037	4,080
Des Moines city (part)	199	...
Valley township	16,441	11,944
West Des Moines city	16,441	11,944
Walnut township (part)	12,249	5,698
Clive town	3,005	...
Des Moines city (part)	703	146
Urbandale city (part)	2,238	392
Windsor Heights city	6,303	4,715
Webster township (part)	17,043	7,802
Des Moines city (part)	3,226	1,590
Urbandale city (part)	12,196	5,412
Warren County (part)	2,065	...
Greenfield township (part)	2,065	...
DUBUQUE (IOWA-ILL.) URBANIZED AREA		
The area	65,550	59,447
Dubuque city	62,309	56,606
Outside central city	3,241	2,841
The area is defined as follows:		
In Iowa	63,142	57,365
Dubuque County (part)	63,142	57,365
Dubuque township (part)	833	759
Julien township	62,309	56,606
Dubuque city	62,309	56,606
In Illinois	2,408	2,082
Jo Daviess County (part)	2,408	2,082
Dunleith township (part)	2,408	2,082
East Dubuque city	2,408	2,082
OMAHA (NEBR.-IOWA) URBANIZED AREA		
That part of the area in Iowa[3]	64,847	60,547
Pottawattamie County (part)	64,847	60,547
Garner township (part)	567	...
Council Bluffs city (part)	567	...
Kane township	57,967	58,914
Carter Lake city	3,268	2,187
Council Bluffs city (part)	54,699	55,041
Lewis township (part)	6,313	1,633
Council Bluffs city (part)	5,082	...
SIOUX CITY (IOWA-NEBR.-S. DAK.) URBANIZED AREA		
The area	95,937	97,936
Sioux City city	85,925	89,159
Outside central city	10,012	8,787
The area is defined as follows:		
In Iowa	87,157	89,990
Woodbury County (part)	87,157	89,990
Liberty township (part)	14	...
Sergeant Bluff town (part)	14	...
Sioux City city	85,925	89,159
Woodbury township (part)	1,218	831
Sergeant Bluff town (part)	1,139	813
In Nebraska	7,920	7,200
Dakota County (part)	7,920	7,200
South Sioux City city	7,920	7,200

See footnotes at end of table.

Table 6. POPULATION OF URBANIZED AREAS: 1970 AND 1960—Continued

(For meaning of symbols, see text)

Component Parts	1970	1960
SIOUX CITY (IOWA-NEBR.-S. DAK.) URBANIZED AREA--Con.		
In South Dakota	860	736
Union County (part)	860	736
North Sioux City city	860	736
WATERLOO URBANIZED AREA		
The area	112,881	102,827
Waterloo city (urban part)[4]	74,610	71,755
Outside central city	38,271	31,072
WATERLOO URBANIZED AREA--Con.		
The area is defined as follows:		
Black Hawk County (part)	112,881	102,827
Cedar Falls township (part)	30,149	21,866
Cedar Falls city	29,597	21,195
East Waterloo township (part)	34,498	38,280
Elk Run Heights town	1,175	1,124
Evansdale city	5,038	5,738
Waterloo city (part)	28,279	30,978
Poyner township (part)	582	...
Raymond town	582	...
Washington township (part)	1,321	701
Waterloo township (part)	46,331	41,980
Waterloo city (part)	46,331	40,777

[1]In 1970, a portion of Davenport was classified as rural; the population count for the rural portion is given in table 5. [2]Includes population (9,961) of Bettendorf township transferred to Pleasant Valley township. [3]For the map and population of the entire Omaha (Nebr.-Iowa) Urbanized Area, see the corresponding section for Nebraska. [4]In 1970, a portion of Waterloo was classified as rural; the population count for the rural portion is given in table 5.

IOWA

Urbanized Areas

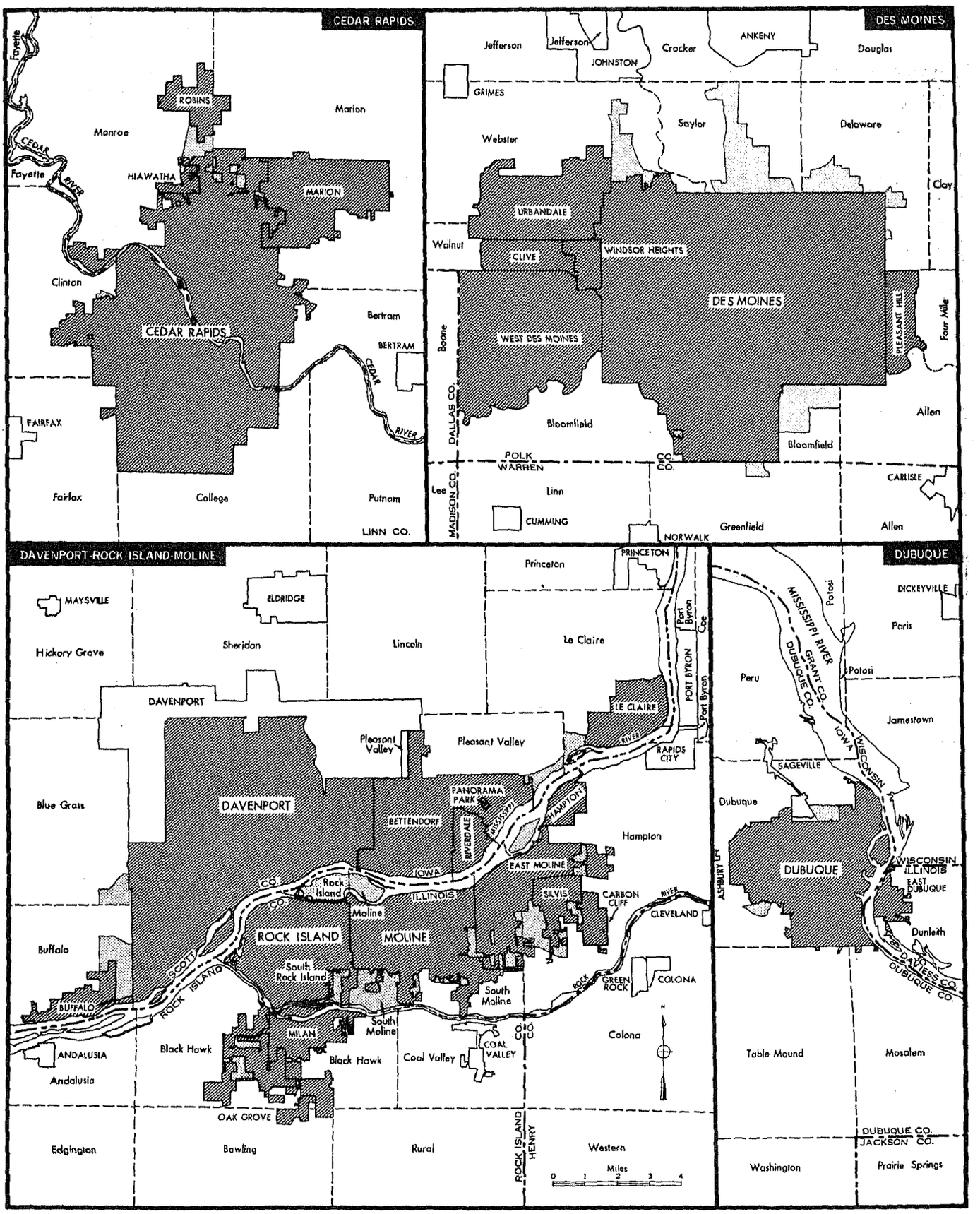

IOWA

Urbanized Areas

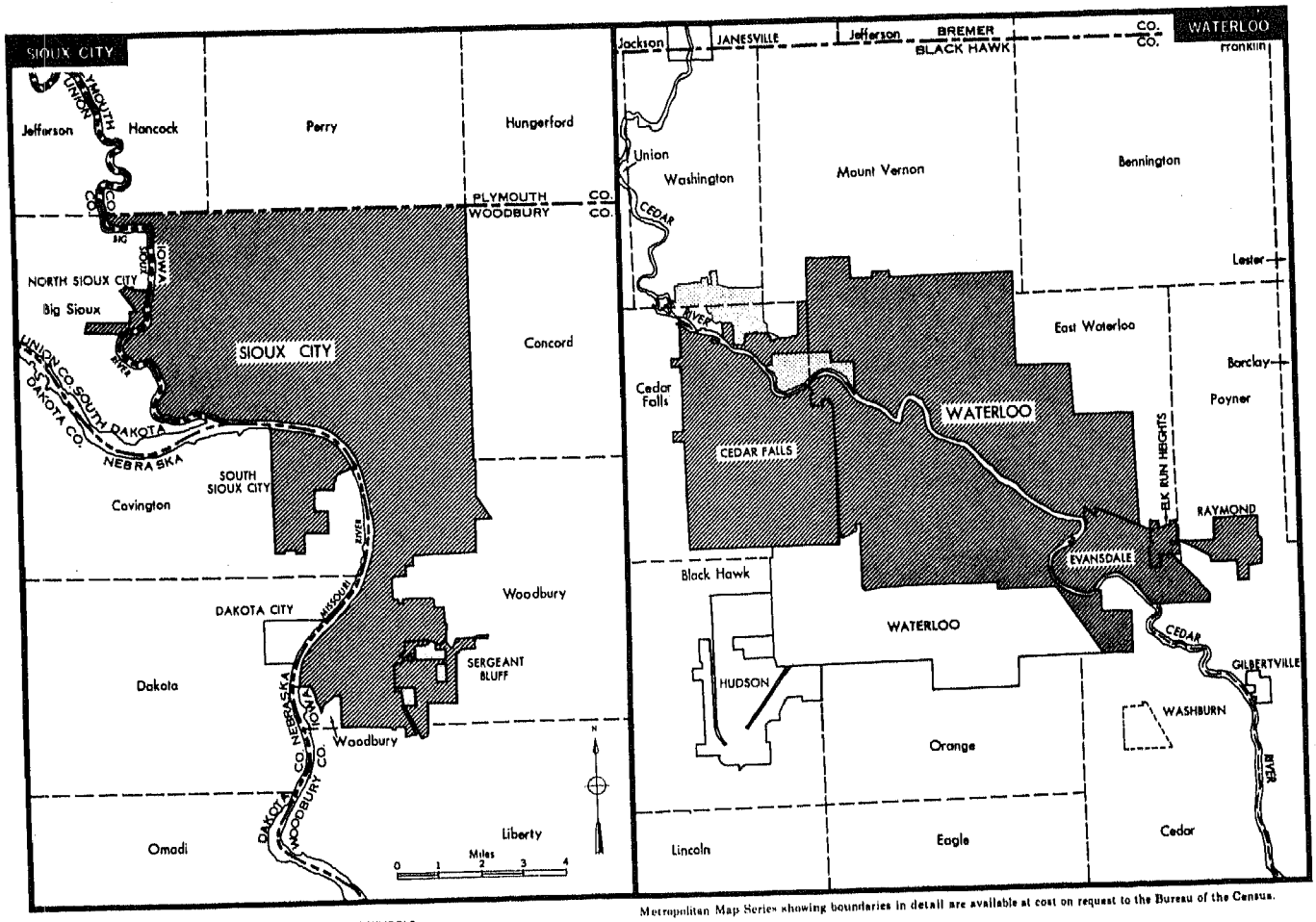

Metropolitan Map Series showing boundaries in detail are available at cost on request to the Bureau of the Census.

COMPONENTS OF URBANIZED AREA
- Incorporated Places
- Unincorporated Area

BOUNDARY SYMBOLS
- State
- County
- Minor Civil Division
- Incorporated Place
- Unincorporated Place Outside Urbanized Area

Note: Davenport and Waterloo are "extended cities;" see text.

Kansas

Table 6. POPULATION OF URBANIZED AREAS: 1970 AND 1960

(For meaning of symbols, see text)

Component Parts	1970	1960
KANSAS CITY (MO.-KANS.) URBANIZED AREA		
That part of the area in Kansas[1]	350,208	272,095
Johnson County (part)	181,993	[2]111,084
Countryside city	403	428
Fairway city	5,133	5,398
Leawood city (part)	10,247	7,466
Lenexa city	5,242	2,487
Merriam city	10,851	5,084
Mission city	8,376	4,626
Mission Hills city	4,177	3,621
Mission Woods city	242	243
Monticello township (part)	-	...
Overland Park city (part)	75,985	...
Prairie Village city	28,138	25,356
Roeland Park city	9,974	8,949
Shawnee city	20,482	9,072
Westwood city	2,329	2,040
Westwood Hills city	414	495
Wyandotte County (part)	168,215	[3]161,011
Kansas City city	168,213	121,901
Quindaro township (part)	-	14,872
Shawnee township (part)	2	19,614
ST. JOSEPH (MO.-KANS.) URBANIZED AREA		
That part of the area in Kansas[4]	1,283	1,191
Doniphan County (part)	1,283	1,191
Washington township (part)	1,283	1,191
Elwood city	1,283	1,191
TOPEKA URBANIZED AREA		
The area	132,108	119,500
Topeka city	125,011	119,484
Outside central city	7,097	16
TOPEKA URBANIZED AREA--Con.		
The area is defined as follows:		
Shawnee County (part)	132,108	119,500
Mission township (part)	-	...
Soldier township (part)	3	...
Topeka city	125,011	119,484
Topeka township (part)	540	16
Williamsport township (part)	6,554	...
WICHITA URBANIZED AREA		
The area	302,334	292,138
Wichita city	276,554	254,698
Outside central city	25,780	37,440
The area is defined as follows:		
Sedgwick County (part)	302,334	292,138
Delano township (part)	868	7,182
Gypsum township (part)	4,009	3,467
Kechi township (part)	4,450	8,357
Minneha township (part)	1,490	2,220
Eastborough city (part)	1,044	895
Ohio township (part)	-	...
Haysville city (part)	-	...
Park township (part)	-	...
Riverside township (part)	9,878	13,404
Haysville city (part)	2,002	...
Salem township (part)	4,663	...
Haysville city (part)	4,475	...
Waco township (part)	325	...
Haysville city (part)	6	...
Wichita city	276,554	254,698
Wichita township	97	2,810
Eastborough city (part)	97	106

[1]For the map and population of the entire Kansas City (Mo.-Kans.) Urbanized Area, see the corresponding section for Missouri. [2]Includes population (35,814) of townships not shown in 1970 because of reorganizations. [3]Includes population (4,624) of Wyandotte township not shown in 1970 because of reorganizations. [4]For the map and population of the entire St. Joseph (Mo.-Kans.) Urbanized Area, see the corresponding section for Missouri.

KANSAS

Urbanized Areas

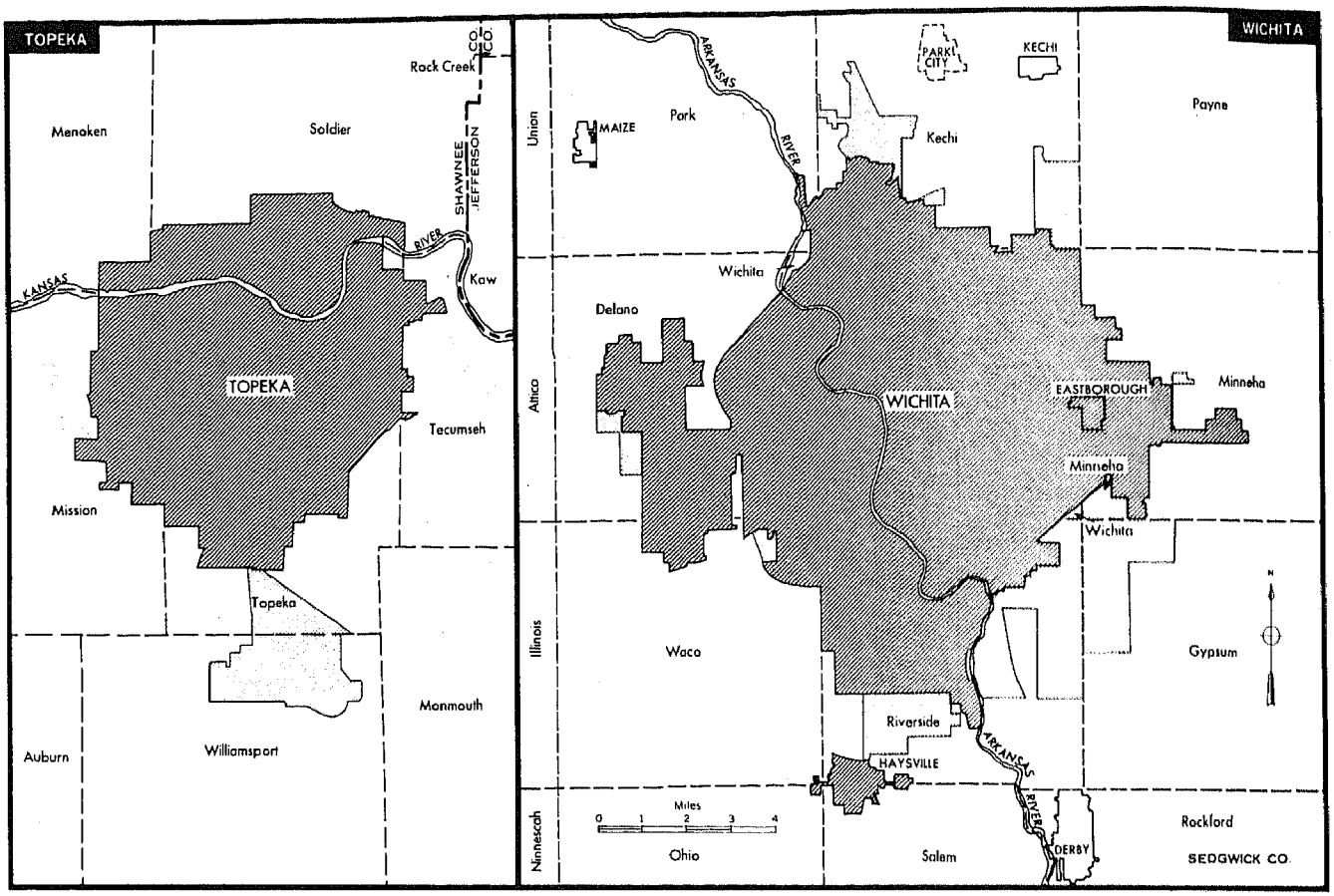

COMPONENTS OF URBANIZED AREA
- Incorporated Places
- Unincorporated Area

BOUNDARY SYMBOLS
- County
- Minor Civil Division
- Incorporated Place
- Unincorporated Place Outside Urbanized Area

Metropolitan Map Series showing boundaries in detail are available at cost on request to the Bureau of the Census

Kentucky

Table 6. POPULATION OF URBANIZED AREAS: 1970 AND 1960

(For meaning of symbols, see text)

Component Parts	1970	1960
CINCINNATI (OHIO-KY.) URBANIZED AREA		
That part of the area in Kentucky[1]	196,978	179,489
Boone County (part)	12,296	5,848
Florence division (part)	12,296	5,848
Florence city	11,457	5,837
Campbell County (part)	73,218	[2]71,984
Bellevue division	8,847	9,336
Bellevue city	8,847	9,336
Cold Spring division (part)	8,784	5,202
Cold Spring city	5,348	1,095
Crestview city	657	616
Highland Heights city	460	3,491
Silver Grove city	1,365	...
Dayton division	8,691	9,050
Dayton city	8,691	9,050
Fort Thomas division	16,338	14,896
Fort Thomas city	16,338	14,896
Newport division	30,558	30,070
Newport city	25,998	30,070
Southgate city	3,212	2,070
Wilders city	823	239
Woodlawn city	525	387
Kenton County (part)	111,464	101,657
Covington division	52,932	60,564
Covington city	52,535	60,376
Kenton Vale city	178	...
Crescent Springs division	5,342	2,912
Bromley city	1,069	998
Crescent Springs city	1,662	946
Villa Hills city	1,647	...
Dixie Heights division (part)	42,862	28,415
Crescent Park city	598	564
Crestview Hills city	1,114	...
Edgewood city	4,139	1,100
Elsmore city	5,161	4,607
Erlanger city	12,676	7,072
Fort Mitchell city	6,982	525
Fort Wright-Lookout Heights city	4,819	...
Lakeside Park city	2,511	2,214
Lakeview city	478	(NA)
Park Hills city	3,999	4,076
Independence division (part)	46	...
Ludlow division	5,815	6,233
Ludlow city	5,815	6,233
Taylor Mill division (part)	4,467	3,533
Taylor Mill city	3,253	710
Winston Park city	578	744
CLARKSVILLE (TENN.-KY.) URBANIZED AREA[3]		
That part of the area in Kentucky[4]	13,616	([5])
Christian County (part)	13,616	...
Fort Campbell division (part)	13,616	...
Fort Campbell North (U)	13,616	...
HUNTINGTON-ASHLAND (W.VA.-KY.-OHIO) URBANIZED AREA		
The area	[6]168,549	165,732
Inside central cities	103,560	114,910
Huntington	74,315	83,627
Ashland	29,245	31,283
Outside central cities	[6]64,989	50,822
The area is defined as follows:		
In West Virginia	85,017	92,744
Cabell County (part)	71,693	79,808
Barbours district	468	...
Gideon district	46,112	51,920
Huntington city (part)	46,112	51,920
Guyandotte district (part)	6,305	5,365
Huntington city (part)	3,840	3,297
Kyle district	18,808	22,523
Huntington city (part)	18,808	22,523
Wayne County (part)	13,324	12,936
Ceredo district (part)	7,055	6,971
Ceredo town	1,583	1,387
Kenova city	4,860	4,577
Westmoreland district (part)	6,269	5,965
Huntington city (part)	5,555	5,887
HUNTINGTON-ASHLAND (W.VA.-KY.-OHIO) URBANIZED AREA--Con.		
In Kentucky	[6]54,282	48,091
Boyd County (part)	37,853	39,894
Ashland division (part)	29,260	31,283
Ashland city	29,245	31,283
Catlettsburg division (part)	3,420	3,874
Catlettsburg city	3,420	3,874
Westwood division (part)	5,173	4,611
Greenup County (part)	[6]16,429	8,251
Russell division (part)	[6]15,245	8,251
Bellefonte city	[6]966	...
Flatwoods city	7,380	3,741
Raceland city	1,857	1,215
Russell city	1,982	1,458
Worthington city	1,364	1,235
Wurtland division (part)	1,184	...
In Ohio	29,250	24,893
Lawrence County (part)	29,250	24,893
Fayette township (part)	3,885	2,337
South Point village (part)	1,146	991
Hamilton township (part)	1,526	1,219
Hanging Rock village	278	352
Ironton city (part)	1,248	750
Perry township (part)	1,490	683
Coal Grove village (part)	41	11
South Point village (part)	1,097	672
Rome township (part)	1,561	...
Union township (part)	4,172	2,385
Chesapeake village	1,364	1,396
Proctorville village	881	...
Upper township (part)	16,616	18,273
Coal Grove village (part)	2,718	2,950
Ironton city (part)	13,782	14,995
LEXINGTON URBANIZED AREA		
The area	159,538	111,940
Lexington city	108,137	62,810
Outside central city	51,401	49,130
The area is defined as follows:		
Fayette County (part)	159,538	[7]111,940
Lexington division (part)	152,880	67,211
Lexington city	108,137	62,810
South Fayette division (part)	1,386	11,643
West Fayette division (part)	5,272	22,539
LOUISVILLE (KY.-IND.) URBANIZED AREA		
The area	739,396	606,659
Louisville city	361,472	390,639
Outside central city	377,924	216,020
The area is defined as follows:		
In Kentucky	657,908	534,263
Jefferson County (part)	657,908	534,263
Anchorage division (part)	14,707	1,752
Anchorage city	1,477	...
Barbourmeade city	884	...
Blue Ridge Manor city	601	...
Brownsboro Farm city	823	...
Forest Hills city	469	...
St. Regis Park city	1,527	1,179
Woodland Hills city	1,233	...
Buechel division	23,545	15,366
Buechel (U) (part)	5,156	...
West Buechel city	1,581	504
Fairdale division (part)	16,424	3,334
Hollyvilla city	907	...
Pleasure Ridge Park (U) (part)	1,084	...
Valley Station (U) (part)	991	...
Indian Hills division (part)	5,678	2,126
Indian Hills city	600	601
Indian Hills Cherokee Section city	282	...
Northfield city	192	...
Rolling Fields city	737	816
Jeffersontown division (part)	43,772	2,982
Buechel (U) (part)	203	...
Cambridge city	251	288

See footnotes at end of table.

Table 6. POPULATION OF URBANIZED AREAS: 1970 AND 1960—Continued

(For meaning of symbols, see text)

Component Parts	1970	1960
LOUISVILLE (KY.-IND.) URBANIZED AREA--Con.		
In Kentucky--Con.		
Jefferson County (part)--Con.		
Jeffersontown division (part)--Con.		
Houston Acres city	684	723
Jeffersontown city	9,701	...
Lincolnshire city	222	223
Louisville division	367,696	397,740
Audubon Park city	1,862	1,867
Kingsley city	504	508
Louisville city	361,472	390,639
Meadowview Estates city	139	131
Parkway Village city	829	949
Seneca Gardens city	822	928
Strathmoor Gardens city	337	329
Strathmoor Manor city	464	434
Strathmoor Village city	540	498
Wellington city	727	804
Okolona division	39,345	20,680
Lynnview city	1,165	1,711
Minor Lane Heights city	2,217	...
Okolona (U)	17,643	...
South Park View city	287	...
Riverside division (part)	10,209	5,368
St. Matthews division	43,397	30,107
Beechwood Village city	1,788	1,903
Bellemeade city	576	438
Bellewood city	410	426
Briarwood city	327	428
Broad Fields city	534	515
Brownsboro Village city	494	598
Cherrywood Village city	481	531
Devondale city	1,071	477
Druid Hills city	416	444
Fairmeade city	317	368
Graymoor city	1,419	535
Keeneland city	587	590
Lyndon city	460	...
Maryhill Estates city	211	...
Meadow Vale city	1,231	...
Moorland city	705	599
Norbourne Estates city	467	507

Component Parts	1970	1960
LOUISVILLE (KY.-IND.) URBANIZED AREA--Con.		
In Kentucky--Con.		
Jefferson County--Con.		
St. Matthews division--Con.		
Plantation city	895	...
Plymouth Village city	230	311
Richlawn city	578	649
Rolling Hills city	1,313	...
St. Matthews city	13,152	8,738
Springlee city	583	987
Westwood city	777	...
Wildwood city	412	...
Windy Hills city	1,692	1,371
Woodlawn Park city	1,237	1,137
Shively division	40,432	30,231
Pleasure Ridge Park (U) (part)	8,328	...
Shively city	19,223	15,155
Valley Station division (part)	52,703	24,577
Pleasure Ridge Park (U) (part)	19,154	10,612
Valley Station (U) (part)	23,480	10,553
In Indiana	81,488	72,396
Clark County (part)	43,086	34,584
Jeffersonville township (part)	43,086	34,584
Clarksville town	13,806	8,088
Jeffersonville city	20,008	19,522
Floyd County (part)	38,402	37,812
New Albany township (part)	38,402	37,812
New Albany city	38,402	37,812
OWENSBORO URBANIZED AREA		
The area	53,133	([5])
Owensboro city	50,329	...
Outside central city	2,804	...
The area is defined as follows:		
Daviess County (part)	53,133	...
Owensboro division	50,864	...
Owensboro city	50,329	...
Owensboro East division (part)	2,269	...

[1]For the map and population of the entire Cincinnati (Ohio-Ky.) Urbanized Area, see the corresponding section for Ohio. [2]Includes population (3,430) of Threemile division not shown in 1970 because of reorganizations. [3]New urbanized area in 1974. [4]For the map and population of the entire Clarksville (Tenn.-Ky.) Urbanized Area, see the corresponding section for Tennessee. [5]There were no urbanized areas delineated for Clarksville and Owensboro for the 1960 census. [6]Revised since publication of the 1970 census reports to reflect the addition of Bellefonte city, Russell division, Greenup County (population 966), which was erroneously excluded in the 1970 census tabulations. [7]Includes population (10,527) of East Fayette and North Fayette divisions not shown in 1970 because of reorganizations.

KENTUCKY

Urbanized Areas

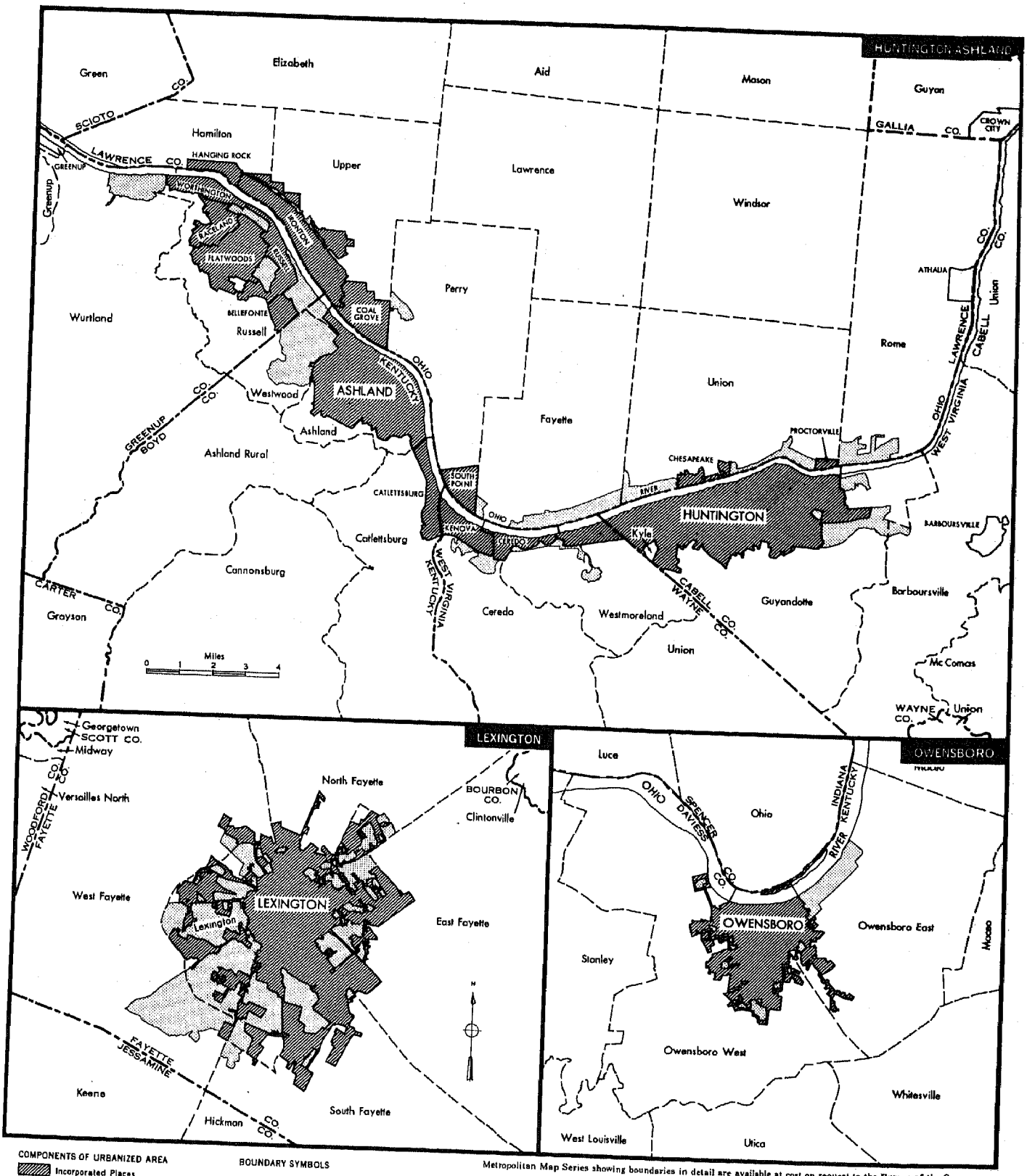

COMPONENTS OF URBANIZED AREA
- Incorporated Places
- Unincorporated Places
- Unincorporated Area

BOUNDARY SYMBOLS
- State
- County
- Minor Civil Division or Census County Division
- Incorporated Place

Metropolitan Map Series showing boundaries in detail are available at cost on request to the Bureau of the Census.

KENTUCKY

Urbanized Areas

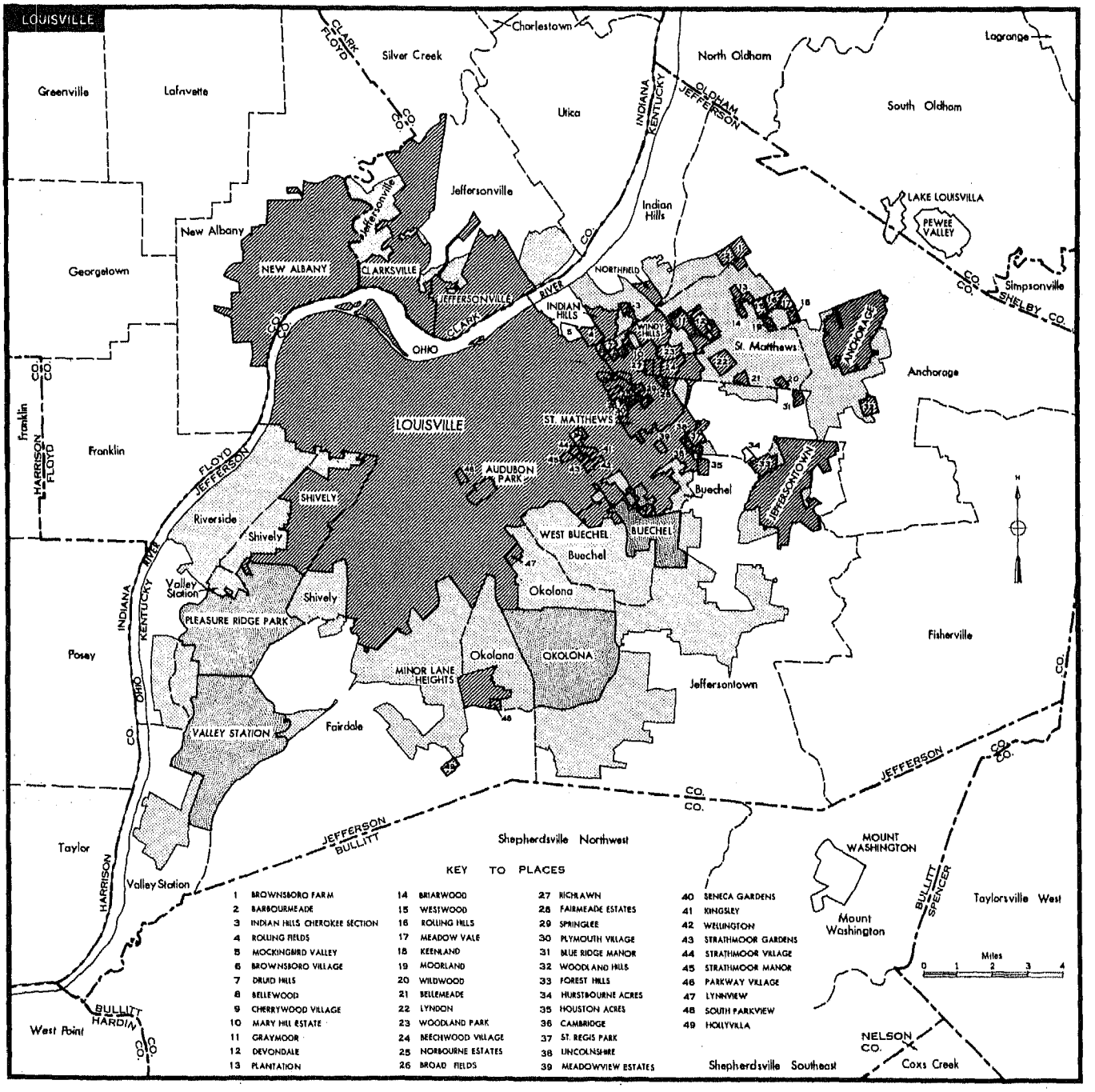

Louisiana

Table 6. POPULATION OF URBANIZED AREAS: 1970 AND 1960

(For meaning of symbols, see text)

Component Parts	1970	1960
ALEXANDRIA URBANIZED AREA[1]		
The area	77,609	(2)
Alexandria city	41,557	...
Outside central city	36,052	...
The area is defined as follows:		
Rapides Parish (part)	77,609	...
Ward 1, Alexandria (part)	51,947	...
Alexandria city (part)	41,377	...
Alexandria Southwest (U)	3,151	...
Anandale (U)	1,779	...
Samtown (U)	4,210	...
Ward 8, Rapides (part)	7,800	...
Alexandria city (part)	180	...
England (U)	3,715	...
Ward 9, Pineville (part)	12,240	...
Pineville city (part)	8,884	...
Wardville (U)	1,087	...
Ward 10, Rigolette (part)	5,622	...
Pineville city (part)	67	...
BATON ROUGE URBANIZED AREA		
The area	249,463	193,485
Baton Rouge city	165,963	152,419
Outside central city	83,500	41,066
The area is defined as follows:		
East Baton Rouge Parish (part)	242,905	187,689
Ward 1	165,963	152,419
Baton Rouge city	165,963	152,419
Ward 2 (part)	52,508	28,759
Baker city	8,281	...
Scotlandville (U)	22,557	...
Ward 3 (part)	24,434	6,511
West Baton Rouge Parish (part)	6,558	5,796
Ward 3 (part)	5,776	5,153
Port Allen city	5,728	5,026
Ward 4 (part)	782	643
LAFAYETTE URBANIZED AREA		
The area	78,544	(2)
Lafayette city	68,908	...
Outside central city	9,636	...
The area is defined as follows:		
Lafayette Parish (part)	78,544	...
Ward 1 (part)	2,227	...
Lafayette city (part)	1,304	...
Scott village (part)	923	...
Ward 3 (part)	57,365	...
Lafayette city (part)	54,842	...
Ward 7 (part)	1,501	...
Lafayette city (part)	768	...
Ward 8 (part)	6,684	...
Lafayette city (part)	4,696	...
Scott village (part)	411	...
Ward 10 (part)	10,767	...
Lafayette city (part)	7,298	...
LAKE CHARLES URBANIZED AREA		
The area	88,260	89,115
Lake Charles city	77,998	63,392
Outside central city	10,262	25,723
The area is defined as follows:		
Calcasieu Parish (part)	88,260	89,115
Ward 3 (part)	81,212	84,787
Lake Charles city	77,998	63,392
Ward 4 (part)	7,048	4,328
Westlake town	4,082	3,311
MONROE URBANIZED AREA		
The area	90,567	80,546
Monroe city	56,374	52,219
Outside central city	34,193	28,327
MONROE URBANIZED AREA--Con.		
The area is defined as follows:		
Ouachita Parish (part)	90,567	80,546
Ward 1 (part)	936	...
Ward 2 (part)	-	7,536
Monroe city (part)	-	7,536
Ward 3 (part)	24,211	24,585
Monroe city (part)	21,277	22,697
Ward 5 (part)	26,858	22,254
West Monroe city	14,868	15,215
Ward 10 (part)	38,562	26,171
Monroe city (part)	35,097	21,986
NEW ORLEANS URBANIZED AREA		
The area	961,728	845,237
New Orleans city (urban part)[3]	591,502	627,525
Outside central city	370,226	217,712
The area is defined as follows:		
Jefferson Parish (part)	323,507	196,458
Ward 1	24,732	9,431
Gretna city (part)	10,900	9,431
Terry town (U)	13,832	...
Ward 2 (part)	7,665	4,452
Gretna city (part)	4,884	4,452
Ward 3 (part)	20,726	14,201
Gretna city (part)	9,091	8,084
Harvey (U) (part)	3,153	...
Ward 4 (part)	49,986	38,106
Harvey (U) (part)	3,194	...
Marrero (U)	29,015	...
Westwego town	11,402	9,815
Ward 5 (part)	8,627	...
Ward 7	17,347	19,488
Jefferson Heights (U)	16,489	19,353
Ward 8	86,792	52,899
Metairie (U) (part)	86,792	...
Ward 9	78,339	51,399
Harahan city	13,037	9,275
Kenner city	29,858	17,037
Little Farms (U)	15,713	...
Metairie (U) (part)	19,731	...
Ward 10	29,293	6,482
Metairie (U) (part)	29,293	...
Orleans Parish (part)	591,502	627,525
New Orleans city (part)	591,502	627,525
St. Bernard Parish (part)	46,719	21,254
Ward 1	1,627	1,933
Ward 2 (part)	12,854	9,505
Ward 3 (part)	12,080	9,816
Ward 4 (part)	14,220	...
Ward 5 (part)	5,938	...
SHREVEPORT URBANIZED AREA		
The area	234,564	208,583
Shreveport city	182,064	164,372
Outside central city	52,500	44,211
The area is defined as follows:		
Bossier Parish (part)	41,845	38,005
Ward 1 (part)	12,848	4,586
Bossier City city (part)	12,598	3,280
Shreveport city (part)	250	103
Ward 2 (part)	28,997	33,411
Bossier City city (part)	28,997	29,496
Shreveport city (part)	-	...
Ward 6 (part)	-	...
Bossier City city (part)	-	...
Caddo Parish (part)	192,719	170,578
Ward 3 (part)	2,582	...
Shreveport city (part)	1,942	...
Ward 4 (part)	173,409	166,921
Cooper Road (U)	9,034	...
Shreveport city (part)	164,152	164,269
Ward 5 (part)	3,427	...
Shreveport city (part)	3,427	...
Ward 7 (part)	13,293	3,252
Shreveport city (part)	12,285	...
Ward 8 (part)	8	405
Shreveport city (part)	8	...

[1]New urbanized area in 1974. [2]There were no urbanized areas delineated for Alexandria and Lafayette for the 1960 census. [3]In 1970, a portion of New Orleans was classified as rural; the population count for the rural portion is given in table 5.

LOUISIANA

Urbanized Areas

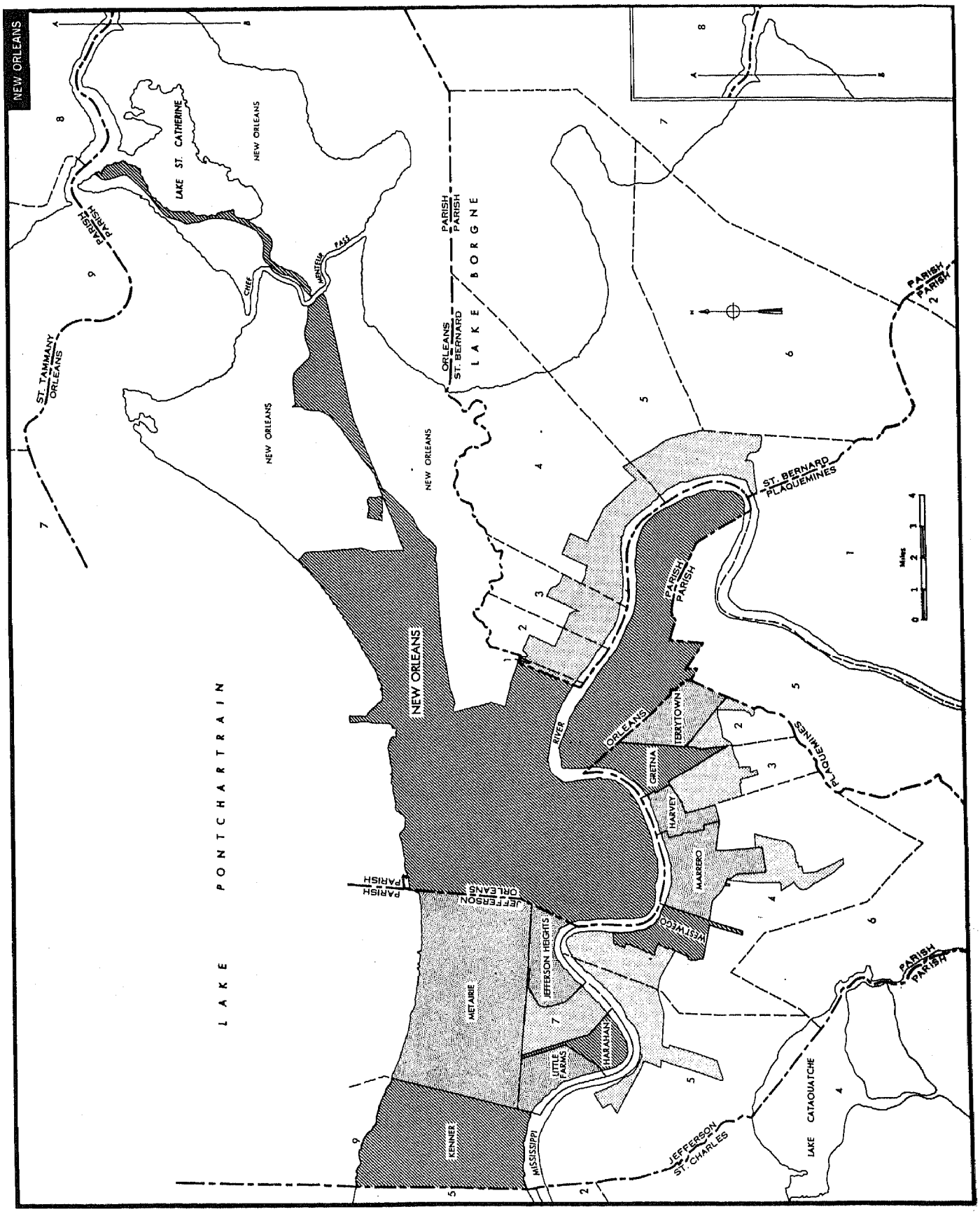

)UISIANA

'banized Areas

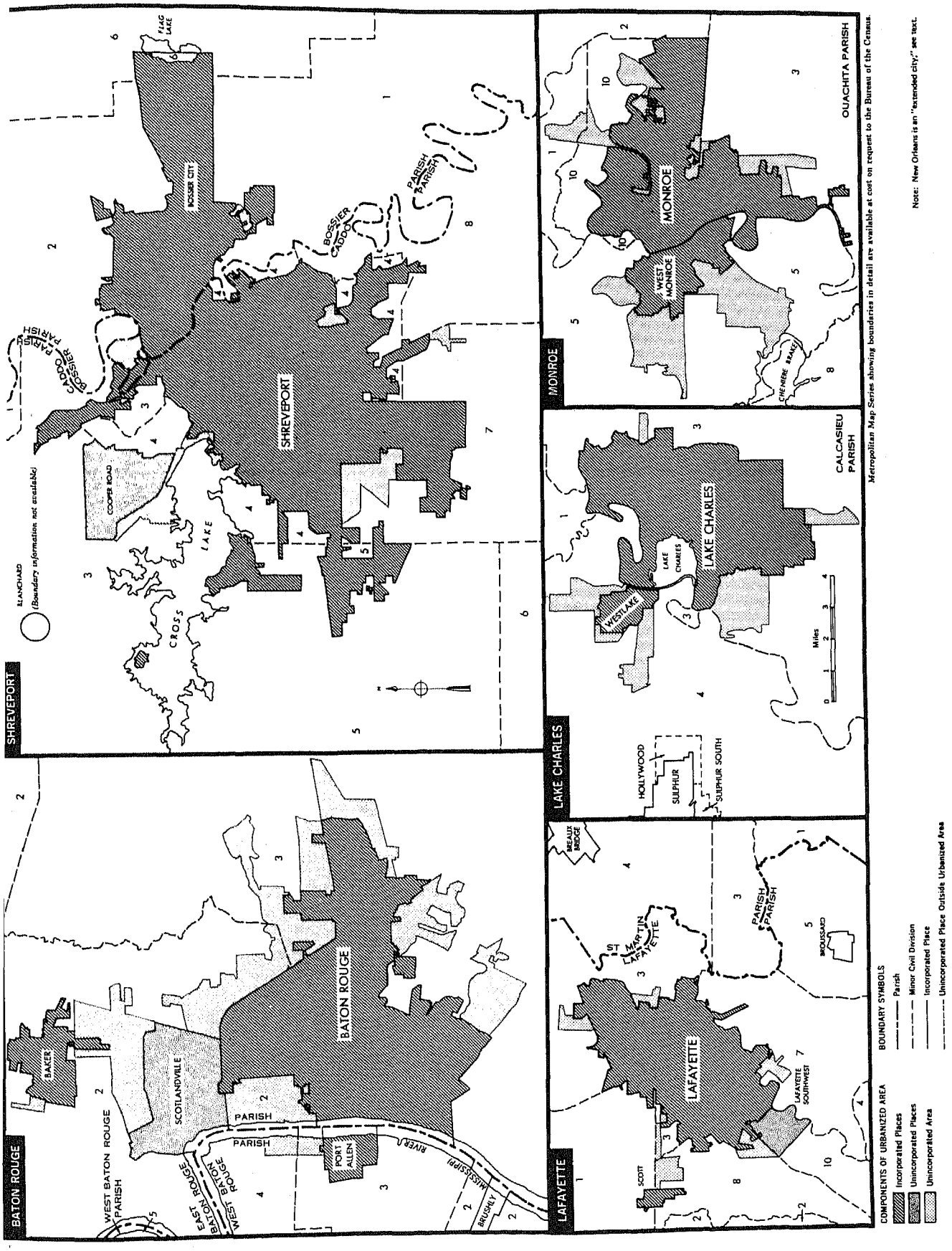

Metropolitan Map Series showing boundaries in detail are available at cost on request to the Bureau of the Census.

Note: New Orleans is an "extended city;" see text.

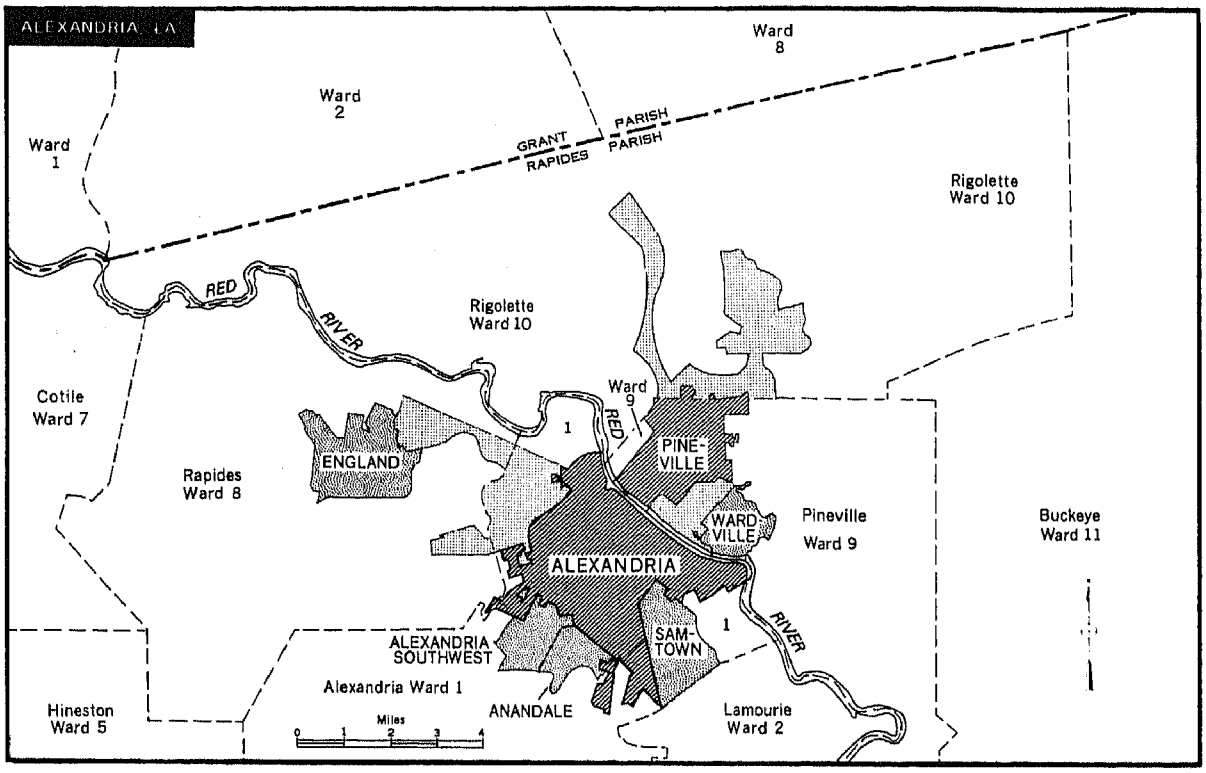
ALEXANDRIA, LA.
Ward 8
Ward 2
Ward 1
GRANT PARISH
RAPIDES PARISH
Rigolette Ward 10
RED RIVER
Rigolette Ward 10
Cotile Ward 7
Ward 9
RED
1
ENGLAND
PINE-VILLE
Rapides Ward 8
WARD VILLE
Pineville Ward 9
Buckeye Ward 11
ALEXANDRIA
1
RIVER
SAM-TOWN
ALEXANDRIA SOUTHWEST
Alexandria Ward 1
ANANDALE
Lamourie Ward 2
Hineston Ward 5
Miles
0 1 2 3 4

Maine

Table 6. POPULATION OF URBANIZED AREAS: 1970 AND 1960

(For meaning of symbols, see text)

Component Parts	1970	1960
LEWISTON-AUBURN URBANIZED AREA		
The area	65,212	65,253
Inside central cities	64,150	65,253
Auburn (urban part)[1]	22,371	24,449
Lewiston	41,779	40,804
Outside central cities	1,062	-
The area is defined as follows:		
Androscoggin County (part)	65,212	65,253
Auburn city (part)	22,371	24,449
Lewiston	41,779	40,804
Webster town (part)	1,062	...

Component Parts	1970
PORTLAND URBANIZED AREA	
The area	106,599
Portland city	65,116
Outside central city	41,483
The area is defined as follows:	
Cumberland County (part)	106,599
Cape Elizabeth town (part)	3,460
Portland city	65,116
Scarborough town (part)	312
South Portland city	23,267
Westbrook city	14,444

[1] In 1970 a portion of Auburn was classified as rural; the population count for the rural portion is given in table 5.

[2] Includes population of that part of Falmouth town in area in 1960.

MAINE

Urbanized Areas

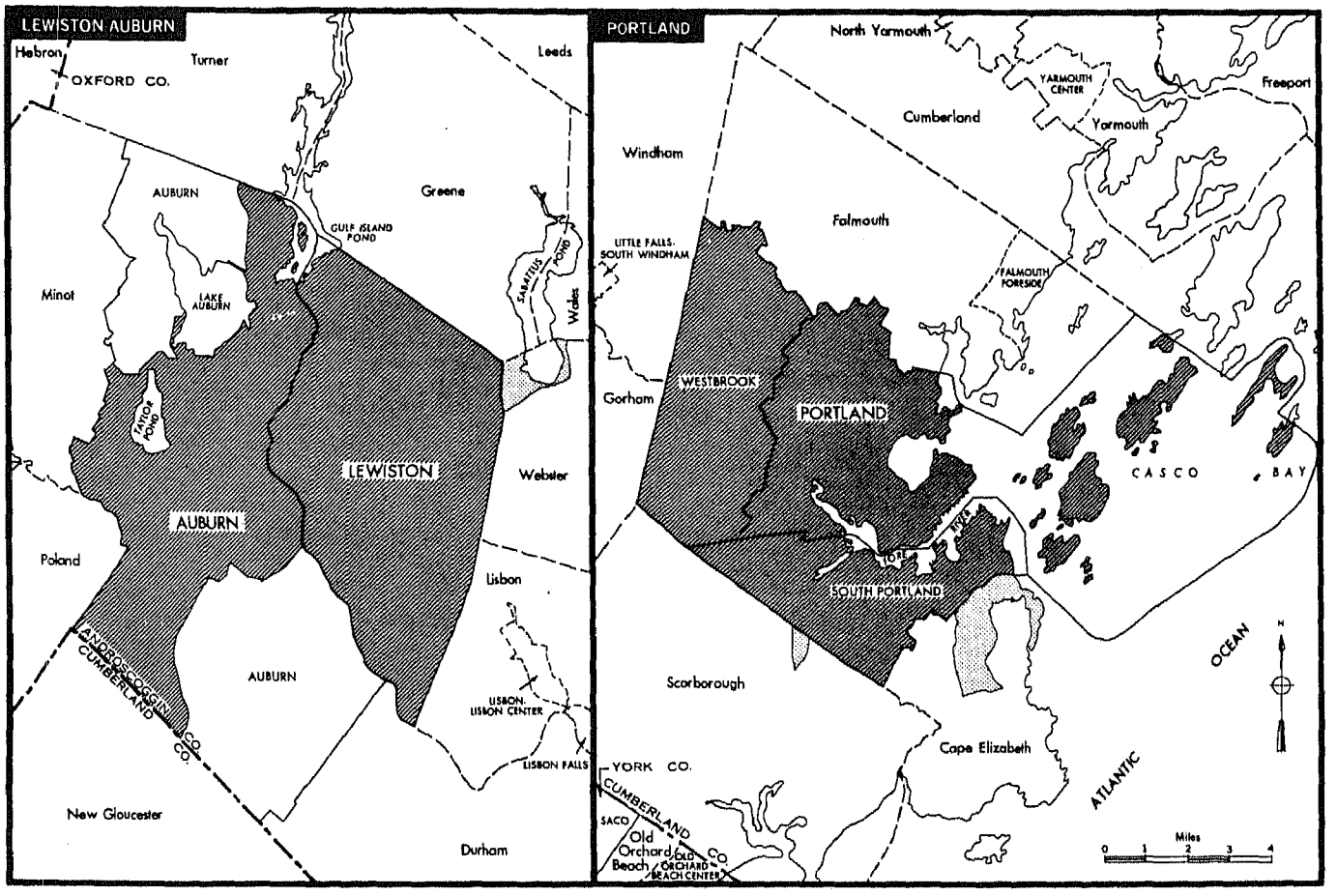

COMPONENTS OF URBANIZED AREA
- Incorporated Places
- Unincorporated Area

BOUNDARY SYMBOLS
- County
- Minor Civil Division
- Incorporated Place
- Unincorporated Place Outside Urbanized Area

Metropolitan Map Series showing boundaries in detail are available at cost on request to the Bureau of the Census.

Note: Auburn is an "extended city;" see text.

Maryland

Table 6. POPULATION OF URBANIZED AREAS: 1970 AND 1960

(For meaning of symbols, see text)

Component Parts	1970	1960
BALTIMORE URBANIZED AREA		
The area	[1]1,579,582	1,418,948
Baltimore city	905,759	939,024
Outside central city	[1]673,823	479,924
The area is defined as follows:		
Anne Arundel County (part)	132,439	65,376
District 3 (part)	65,292	13,796
Glen Burnie (U) (part)	21,721	...
Riviera Beach (U)	7,464	...
Severna Park (U)	16,358	...
South Gate (U) (part)	4,749	...
District 4 (part)	8,563	3,659
South Gate (U) (part)	4,607	...
District 5 (part)	58,584	47,921
Brooklyn (U)	13,896	...
Ferndale (U)	9,929	...
Glen Burnie (U) (part)	16,887	...
Linthicum (U)	9,830	...
Pumphrey (U)	6,370	...
Baltimore County (part)	[1]528,335	408,806
District 1 (part)	61,689	49,717
Catonsville (U) (part)	54,680	37,372
Woodlawn-Woodmoor (U) (part)	4,899	3,515
District 2 (part)	49,101	19,116
Pikesville (U) (part)	1,236	...
Randallstown (U)	33,683	...
Woodlawn-Woodmoor (U) (part)	14,182	15,739
District 3 (part)	34,151	21,385
Pikesville (U) (part)	24,159	18,737
Towson (U) (part)	216	...
Woodlawn-Woodmoor (U) (part)	9,730	...
District 8 (part)	29,222	11,900
Lutherville-Timonium (U) (part)	19,991	8,799
Towson (U) (part)	2,950	...
District 9	102,367	82,718
Lutherville-Timonium (U) (part)	4,064	3,466
Parkville (U) (part)	22,349	17,496
Towson (U) (part)	74,643	19,090
District 11 (part)	12,140	7,299
Parkville (U) (part)	5,180	3,455
Perry Hall (U)	5,446	...
District 12	72,261	70,659
Dundalk (U) (part)	72,261	70,659
District 13	39,853	35,499
Arbutus (U)	22,745	22,053
Catonsville (U) (part)	132	...
Lansdowne-Baltimore Highlands (U)	16,976	13,134
District 14 (part)	34,802	27,240
Overlea (U)	13,086	10,795
Parkville (U) (part)	6,368	6,285
Rosedale (U) (part)	14,841	...
District 15 (part)	92,749	83,273
Dundalk (U) (part)	13,116	11,769
Edgemere (U)	10,352	...
Essex (U)	38,193	35,205
Middle River (U)	19,935	10,825
Rosedale (U) (part)	4,576	...
Howard County (part)	13,049	5,742
Dist. 1, Elkridge (part)	3,543	2,503
Dist. 2, Ellicott City (part)	9,506	3,239
Ellicott City (U)	9,506	...
Baltimore city	905,759	939,024
WASHINGTON (D.C.-MD.-VA.) URBANIZED AREA		
That part of the area in Maryland[2]	[3]1,009,108	578,980
Montgomery County (part)	463,607	289,540
Dist. 4, Rockville (part)	79,389	34,268
Bethesda (U) (part)	8	...
Garrett Park town	1,258	965
Halpine (U)	5,912	...
Montrose (U) (part)	5,849	...
North Potomac (U) (part)	6,920	...
Randolph (U) (part)	13,196	...
Rockville city (part)	41,564	26,090
WASHINGTON (D.C.-MD.-VA.) URBANIZED AREA--Con.		
Montgomery County (part)--Con.		
Dist. 5, Colesville (part)	41,796	11,909
Avenel-Hillandale (U) (part)	9,529	...
Calverton (U) (part)	2,732	...
Colesville (U)	9,455	...
White Oak (U) (part)	17,994	...
Dist. 7, Bethesda	96,912	83,197
Bethesda (U) (part)	71,613	56,527
Chevy Chase (U) (part)	14,224	...
Chevy Chase Section Four village	2,266	2,243
Chevy Chase village	2,265	2,405
Glen Echo town	297	310
Potomac Valley (U) (part)	4,873	...
Randolph (U) (part)	37	...
Somerset town	1,303	1,444
Dist. 8, Olney (part)	3,152	...
Dist. 9, Gaithersburg (part)	14,849	...
Gaithersburg city	8,344	...
Rockville city (part)	-	...
Washington Grove town	688	...
Dist. 10, Potomac (part)	9,553	535
Montrose (U) (part)	291	...
North Potomac (U) (part)	5,626	...
Potomac Valley (U) (part)	221	...
Dist. 13, Wheaton (part)	217,956	159,631
Aspen Hill (U)	16,799	...
Chevy Chase (U) (part)	2,200	...
Kemp Mill (U)	10,037	...
Kensington town	2,322	2,175
North Takoma Park (U)	7,373	...
Rockville city (part)	-	...
Silver Spring (U)	77,496	66,348
South Kensington (U)	10,289	...
Takoma Park city (part)	12,485	11,545
Wheaton (U)	66,247	54,635
Prince Georges County (part)	[3]545,501	289,440
Dist. 1, Vansville (part)	19,180	5,223
Beltsville (U)	8,912	...
Calverton (U) (part)	3,811	...
College Park city (part)	1,320	1,218
White Oak (U) (part)	1,775	...
Dist. 2, Bladensburg	41,885	31,033
Bladensburg town (part)	7,488	3,103
Cheverly town (part)	6,425	4,911
Colmar Manor town	1,715	1,772
Cottage City town	993	1,099
Defense Heights (U)	6,775	...
Landover (U)	5,597	...
Landover Hills town	2,691	1,850
Dist. 5, Piscataway (part)	7,224	...
Dist. 6, Spauldings (part)	105,811	50,924
Camp Springs (U) (part)	10,569	...
Coral Hills (U) (part)	5,193	...
District Heights town	8,424	7,524
Forestville (U)	16,152	...
Hillcrest Heights (U) (part)	20,295	13,885
Morningside town	1,665	1,708
Suitland-Silver Hill (U)	30,355	10,300
Walker Mill (U)	6,322	...
Dist. 9, Surratts (part)	23,785	1,256
Andrews (U) (part)	6,418	...
Camp Springs (U) (part)	3,447	...
Dist. 11, Brandywine (part)	1,492	...
Dist. 12, Oxon Hill (part)	55,003	19,445
Birchwood City (U)	9,558	...
Camp Springs (U) (part)	8,760	...
Forest Heights town	3,600	3,524
Hillcrest Heights (U) (part)	3,742	1,410
Oxon Hill (U)	11,974	...
Dist. 13, Kent (part)	27,310	12,558
Glenarden town (part)	1,822	881
Kentland (U)	9,649	...
Palmer Park (U)	8,172	...
Dist. 14, Bowie (part)	9,649	1,262
Good Luck (U) (part)	6,116	...
Dist. 15, Mollwood (part)	9	...
Andrews (U) (part)	-	...

See footnotes at end of table.

Table 6. POPULATION OF URBANIZED AREAS: 1970 AND 1960—Continued

(For meaning of symbols, see text)

Component Parts	1970	1960
WASHINGTON (D.C.-MD.-VA.) URBANIZED AREA--Con.		
Prince Georges County (part)--Con.		
Dist. 16, Hyattsville	15,491	16,002
Edmonston town (part)	1,441	1,197
Hyattsville city (part)	13,867	14,546
Dist. 17, Chillum	75,728	68,547
Avenel-Hillandale (U) (part)	5,622	...
Brentwood town	3,426	3,693
Chillum (U)	35,656	...
Hyattsville city (part)	1,131	622
Langley Park (U)	11,564	11,510
Mount Rainier city	8,180	9,855
North Brentwood town	758	864
Takoma Park city (part)	5,970	5,254
Dist. 18, Seat Pleasant (part)	41,598	25,181
Capitol Heights town	2,852	3,138
Carmody Hills-Pepper Mill village (U)	6,245	...
Chapel Oaks-Cedar Heights (U)	6,049	...
Cheverly town (part)	271	312
Coral Hills (U) (part)	1,912	...
Fairmount Heights town	1,972	2,308
Seat Pleasant town	7,217	5,365

Component Parts	1970	1960
WASHINGTON (D.C.-MD.-VA.) URBANIZED AREA--Con.		
Prince Georges County (part)--Con.		
Dist. 19, Riverdale	21,909	15,895
Bladensburg town (part)	-	...
College Park city (part)	74	...
Edmonston town (part)	-	...
Greenbelt city (part)	-	...
New Carrollton city (part)	277	...
Riverdale Heights-East Pines (U)	8,941	...
Riverdale town	5,724	4,389
University Park town	2,926	3,091
Dist. 20, Lanham	37,739	11,761
Glenarden town (part)	2,680	455
Lanham-Seabrook (U)	13,244	...
New Carrollton city (part)	13,118	3,385
Dist. 21, Berwyn	61,688	30,353
Avenel-Hillandale (U) (part)	4,369	...
Berwyn Heights town	3,934	2,376
College Park city (part)	24,762	17,264
Good Luck (U) (part)	4,468	...
Greenbelt city (part)	18,199	7,479

[1]Revised since publication of the 1970 census reports to reflect the subtraction of part of District 4, Baltimore County (population 199), which was erroneously included in the 1970 census tabulations. [2]For the map and population of the entire Washington (D.C.-Md.-Va.) Urbanized Area, see the corresponding section for the District of Columbia. [3]Revised since publication of the 1970 census reports to reflect the subtraction of part of Dist. 10, Laurel, Prince Georges County (population 30), which was erroneously included in the 1970 census publications.

MARYLAND

Urbanized Areas

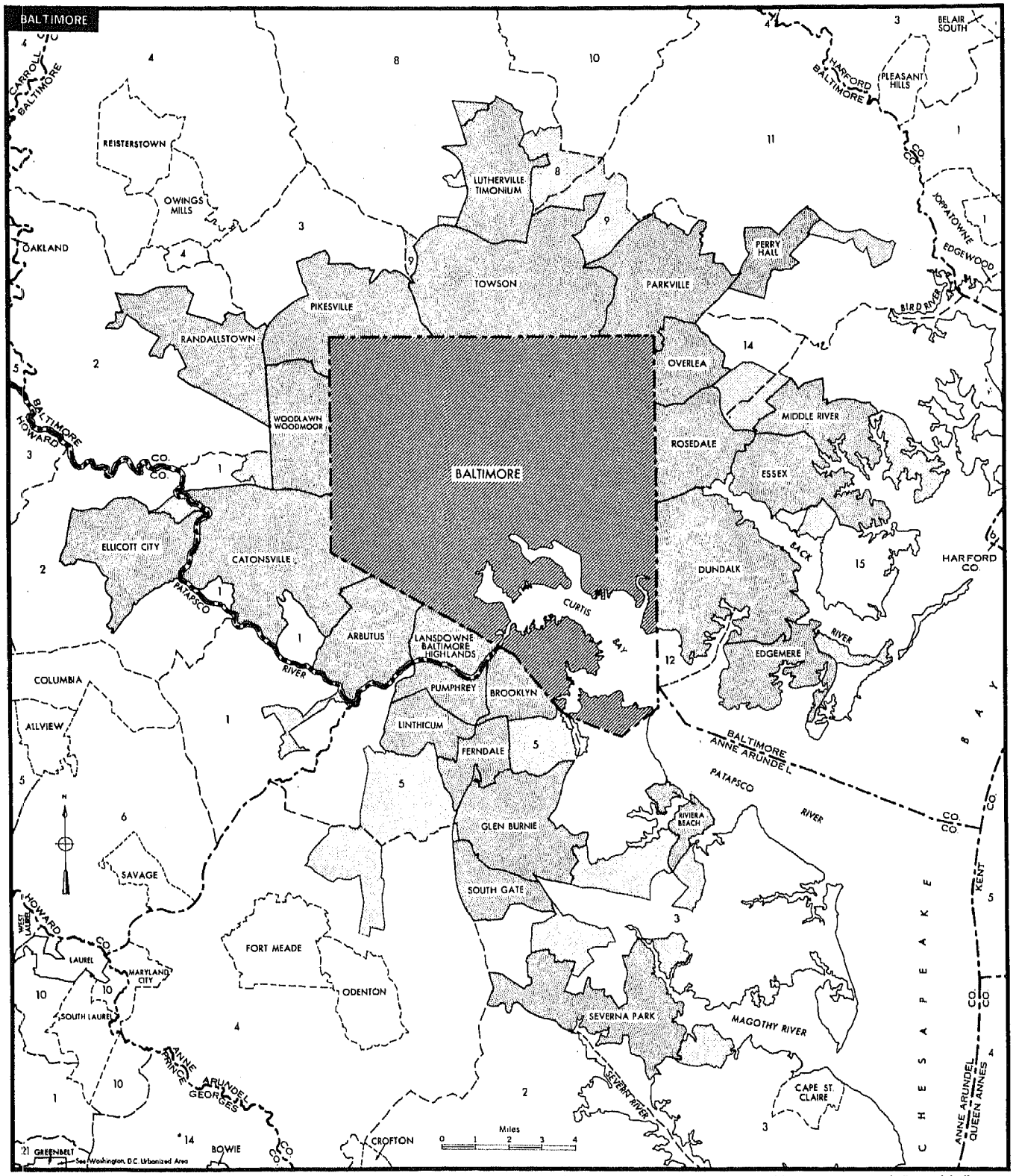

COMPONENTS OF URBANIZED AREA
- Incorporated Places
- Unincorporated Places
- Unincorporated Area

BOUNDARY SYMBOLS
- County
- Minor Civil Division
- Incorporated Place
- Unincorporated Place Outside Urbanized Area

Metropolitan Map Series showing boundaries in detail are available at cost on request to the Bureau of the Census.

Massachusetts

Table 6. POPULATION OF URBANIZED AREAS: 1970 AND 1960

(For meaning of symbols, see text)

Component Parts	1970	1960
BOSTON URBANIZED AREA		
The area	2,652,575	2,413,236
Boston city	641,071	697,197
Outside central city	2,011,504	1,716,039
The area is defined as follows:		
Essex County (part)	352,802	293,359
Beverly city	38,348	36,108
Danvers town (part)	25,296	21,926
Gloucester city	27,941	...
Hamilton town (part)	4,687	2,955
Lynn city	90,294	94,478
Lynnfield town (part)	9,254	6,473
Manchester town (part)	3,470	2,628
Marblehead town	21,295	18,521
Middleton town (part)	63	...
Nahant town	4,119	3,960
North Andover town (part)	-	...
Peabody city	48,080	32,202
Salem city	40,556	39,211
Saugus town	25,110	20,666
Swampscott town	13,578	13,294
Wenham town (part)	711	937
Middlesex County (part)	1,041,673	896,867
Acton town (part)	11,674	...
Arlington town	53,524	49,953
Ashland town (part)	6,500	5,037
Bedford town (part)	11,129	5,891
Belmont town	28,285	28,715
Billerica town (part)	7,394	...
Burlington town	21,980	3,078
Cambridge city	100,361	107,716
Concord town (part)	9,658	...
Everett city	42,485	43,544
Framingham town (part)	60,886	44,526
Holliston town (part)	8,481	...
Lexington town (part)	31,753	27,691
Lincoln town (part)	2,855	1,683
Malden city	56,127	57,676
Maynard town	9,710	...
Medford city	64,397	64,971
Melrose city	33,180	29,619
Natick town (part)	29,678	28,831
Newton city	91,066	92,384
North Reading town (part)	9,829	...
Reading town (part)	22,271	19,259
Somerville city	88,779	94,697
Stoneham town	20,725	17,821
Stow town (part)	150	...
Sudbury town (part)	8,406	...
Wakefield town	25,402	24,295
Waltham city	61,582	55,413
Watertown town	39,307	39,092
Wayland town (part)	6,682	4,385
Weston town (part)	4,773	...
Wilmington town (part)	12,969	...
Winchester town	22,269	19,376
Woburn city	37,406	31,214
Norfolk County (part)	476,711	403,565
Braintree town	35,050	31,069
Brookline town	58,886	54,044
Canton town (part)	13,498	9,252
Cohasset town (part)	6,217	...
Dedham town (part)	26,430	23,869
Dover town (part)	1,043	66
Foxborough town (part)	1,057	...
Holbrook town	11,775	10,104
Medfield town (part)	7,134	...
Milton town (part)	25,880	26,375
Needham town (part)	28,022	25,793
Norwood town (part)	30,367	24,898
Quincy city	87,966	87,409
Randolph town	27,035	18,900
Sharon town (part)	8,265	...
Walpole town (part)	13,696	9,180
Wellesley town	28,051	26,071
Westwood town (part)	11,729	8,358
Weymouth town	54,610	48,177
Plymouth County (part)	44,725	28,116
Hanover town (part)	3,210	...
Hanson town (part)	912	...
Hingham town (part)	16,131	10,936
Hull town	9,961	7,055
Rockland town (part)	14,511	10,125

Component Parts	1970	1960
BOSTON URBANIZED AREA--Con.		
Suffolk County	735,190	791,329
Boston city	641,071	697,197
Chelsea city	30,625	33,749
Revere city	43,159	40,080
Winthrop town	20,335	20,303
Worcester County (part)	1,474	...
Southborough town (part)	1,474	...
BROCKTON URBANIZED AREA		
The area	148,844	111,315
Brockton city	89,040	72,813
Outside central city	59,804	38,502
The area is defined as follows:		
Bristol County (part)	6,547	3,278
Easton town (part)	6,547	3,278
Norfolk County (part)	25,912	14,714
Avon town (part)	4,093	2,637
Stoughton town (part)	21,819	12,077
Plymouth County (part)	116,385	93,323
Abington town (part)	10,541	8,108
Brockton city	89,040	72,813
East Bridgewater town (part)	1,979	1,917
West Bridgewater town (part)	2,791	...
Whitman town (part)	12,034	10,485
FALL RIVER (MASS.-R.I.) URBANIZED AREA		
The area	139,392	123,951
Fall River city (urban part)[1]	96,569	99,942
Outside central city	42,823	24,009
The area is defined as follows:		
In Massachusetts	123,491	117,787
Bristol County (part)	123,491	117,787
Fall River city (part)	96,569	99,942
Somerset town (part)	17,644	12,196
Swansea town (part)	7,543	5,204
Westport town (part)	1,735	445
In Rhode Island	15,901	6,164
Newport County (part)	15,901	6,164
Portsmouth town (part)	8,513	...
Tiverton town (part)	7,388	6,164
FITCHBURG-LEOMINSTER URBANIZED AREA		
The area	78,053	72,347
Inside central cities	76,282	70,950
Fitchburg	43,343	43,021
Leominster	32,939	27,929
Outside central cities	1,771	1,397
Worcester County (part)	78,053	72,347
Fitchburg city	43,343	43,021
Leominster city	32,939	27,929
Lunenburg town (part)	1,403	1,397
Westminster town (part)	368	...
LAWRENCE-HAVERHILL (MASS.-N.H.) URBANIZED AREA		
The area	200,280	[2]167,381
Inside central cities	113,035	117,279
Haverhill	46,120	46,346
Lawrence	66,915	70,933
Outside central cities	87,245	[2]50,102
The area is defined as follows:		
In Massachusetts	182,438	[2]166,489
Essex County (part)	182,438	[2]166,489
Andover town (part)	17,209	[2]9,925
Georgetown town (part)	2,092	...
Groveland town (part)	4,643	1,457
Haverhill city	46,120	46,346
Lawrence city	66,915	70,933
Merrimac town (part)	2,087	1,853
Methuen town (part)	30,735	28,114
North Andover town (part)	12,637	7,861

See footnotes at end of table.

Table 6. POPULATION OF URBANIZED AREAS: 1970 AND 1960—Continued

(For meaning of symbols, see text)

Component Parts	1970	1960
LAWRENCE-HAVERHILL (MASS.-N.H.) URBANIZED AREA--Con.		
In New Hampshire	17,842	892
Rockingham County (part)	17,842	892
Plaistow town (part)	1,100	892
Salem town (part)	16,742	...
LOWELL URBANIZED AREA		
The area	182,731	118,547
Lowell city	94,239	92,107
Outside central city	88,492	26,440
The area is defined as follows:		
Middlesex County (part)	182,731	118,547
Billerica town (part)	20,578	7,279
Chelmsford town (part)	28,075	8,782
Dracut town (part)	14,272	10,050
Lowell city	94,239	92,107
Tewksbury town (part)	17,386	329
Tyngsborough town (part)	964	...
Westford town (part)	3,446	...
Wilmington town (part)	3,771	...
NEW BEDFORD URBANIZED AREA		
The area	133,667	126,657
New Bedford city	101,777	102,477
Outside central city	31,890	24,180
The area is defined as follows:		
Bristol County (part)	133,667	126,657
Acushnet town (part)	4,628	2,845
Dartmouth town (part)	12,810	8,748
Fairhaven town (part)	14,452	12,587
New Bedford city	101,777	102,477
PITTSFIELD URBANIZED AREA		
The area	62,872	62,306
Pittsfield city	57,020	57,879
Outside central city	5,852	4,427
The area is defined as follows:		
Berkshire County (part)	62,872	62,306
Dalton town (part)	5,242	4,001
Lanesborough town (part)	610	426
Pittsfield city	57,020	57,879
PROVIDENCE-PAWTUCKET-WARWICK (R.I.-MASS.) URBANIZED AREA		
That part of the area in Massachusetts[3]	65,974	43,381
Bristol County (part)	53,063	41,837
Attleboro city	32,907	27,118
North Attleborough town (part)	12,652	10,615
Rehoboth town (part)	297	...
Seekonk town (part)	7,207	4,104
Norfolk County (part)	7,844	1,544
Bellingham town (part)	4,901	...
Plainville town (part)	2,943	1,544
Worcester County (part)	5,067	...
Blackstone town (part)	5,067	...

Component Parts	1970	1960
SPRINGFIELD-CHICOPEE-HOLYOKE (MASS.-CONN.) URBANIZED AREA		
The area	514,308	[2]459,132
Inside central cities	280,693	288,705
Chicopee	66,676	61,553
Holyoke	50,112	52,689
Springfield	163,905	174,463
Outside central cities	233,615	[2]170,427
The area is defined as follows:		
In Massachusetts	456,135	[2]427,668
Hampden County (part)	400,125	[2]375,877
Agawam town (part)	17,654	9,819
Chicopee city	66,676	61,553
East Longmeadow town (part)	9,399	6,433
Hampden town (part)	521	...
Holyoke city	50,112	52,689
Longmeadow town (part)	14,362	8,815
Ludlow town (part)	13,479	10,049
Springfield city	163,905	174,463
Westfield city	31,433	26,302
West Springfield town	28,461	[2]24,924
Wilbraham town (part)	4,123	830
Hampshire County (part)	56,010	51,791
Easthampton town (part)	10,612	10,362
Granby town (part)	879	...
Northampton city	29,664	30,058
Southampton town (part)	383	...
South Hadley town (part)	13,835	11,371
Williamsburg town (part)	637	...
In Connecticut	58,173	31,464
Hartford County	58,173	31,464
East Windsor town (part)	1,850	...
Enfield town (part)	41,973	31,464
Windsor Locks town (part)	14,350	...
WORCESTER URBANIZED AREA		
The area	247,416	225,446
Worcester city	176,572	186,587
Outside central city	70,844	38,859
The area is defined as follows:		
Worcester County (part)	247,416	225,446
Auburn town (part)	12,531	10,763
Boylston town (part)	871	...
Grafton town (part)	8,011	3,363
Holden town (part)	9,620	2,863
Leicester town (part)	1,251	...
Millbury town (part)	9,439	7,264
Northborough town (part)	5,957	...
Oxford town (part)	459	...
Paxton town (part)	1,829	...
Shrewsbury town (part)	16,676	11,479
West Boylston town (part)	4,200	3,127
Worcester city	176,572	186,587

[1]In 1970, a portion of Fall River was classified as rural; the population count for the rural portion is given in table 5. [2]Revised since publication of 1960 reports. [3]For the map and population of the entire Providence-Pawtucket-Warwick Urbanized Area, see the corresponding section for Rhode Island.

MASSACHUSETTS

Urbanized Areas

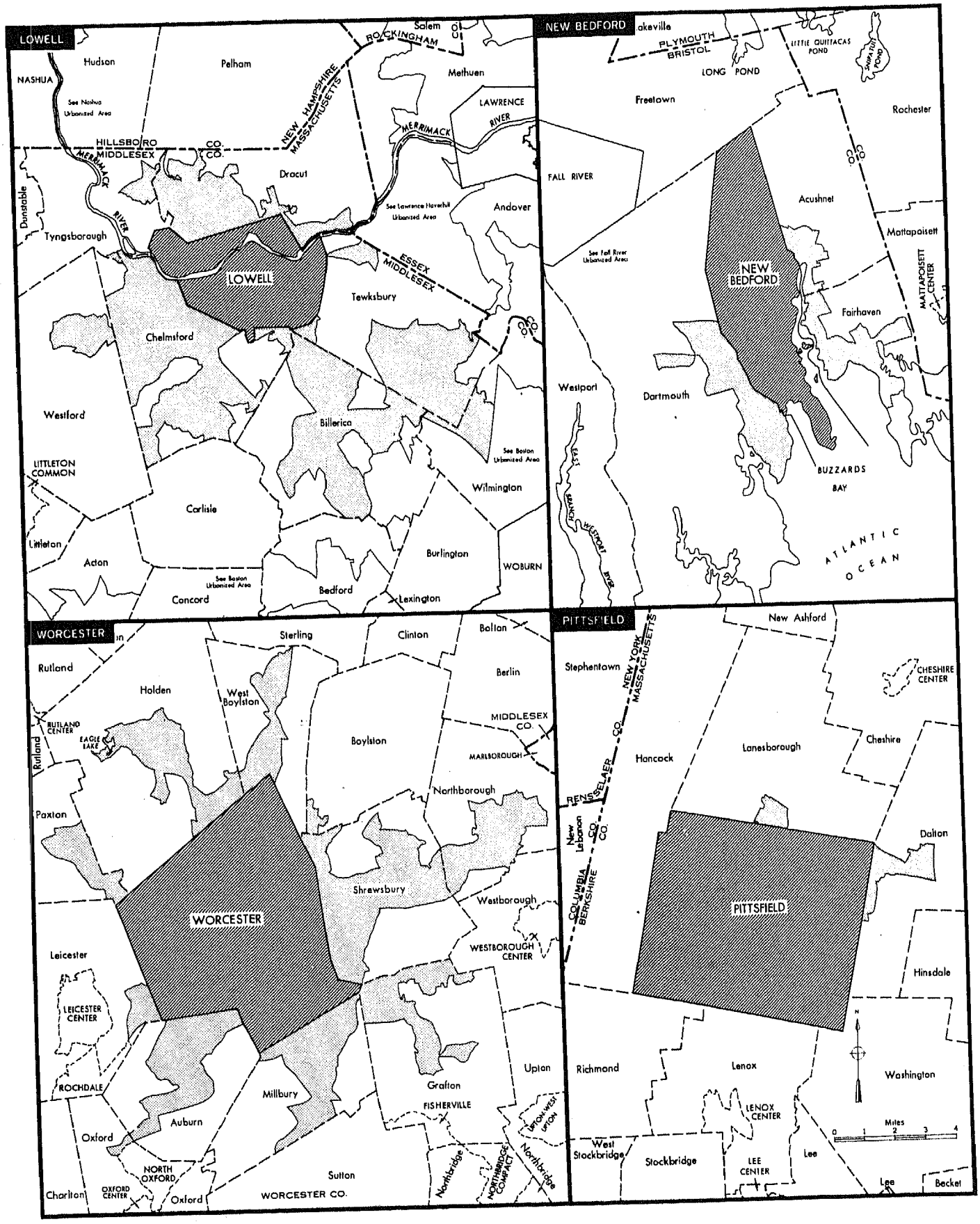

MASSACHUSETTS

Urbanized Areas

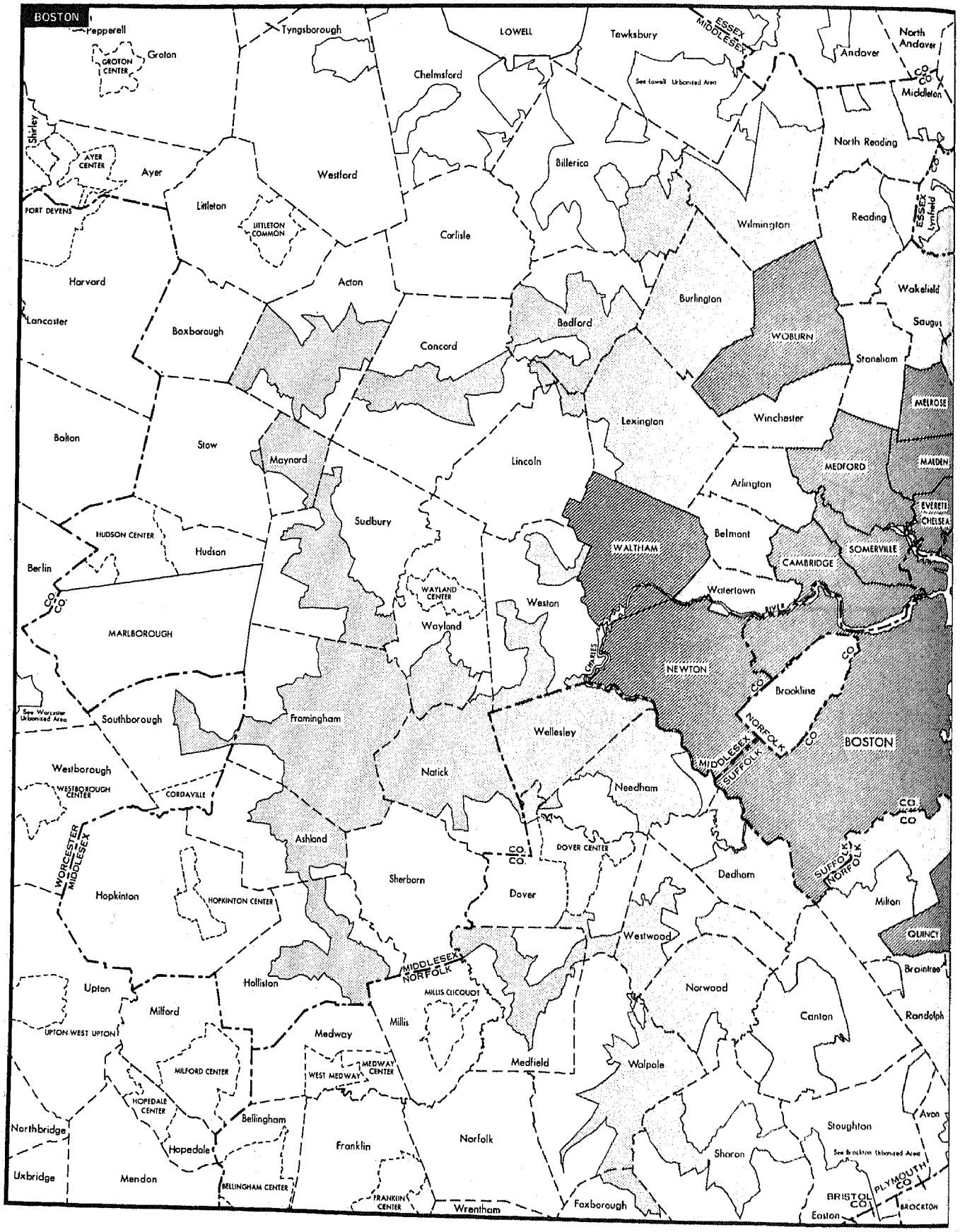

MASSACHUSETTS

Urbanized Areas

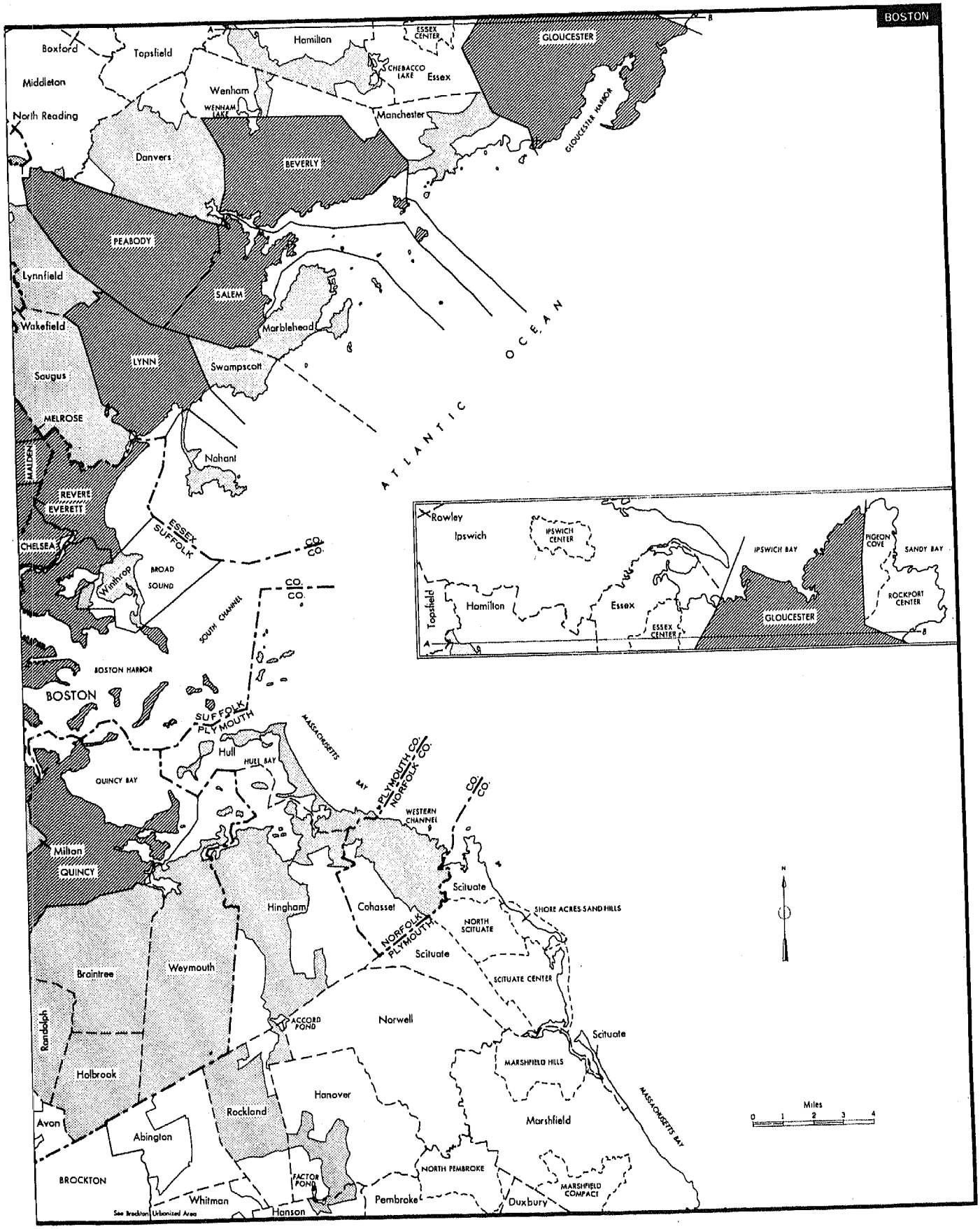

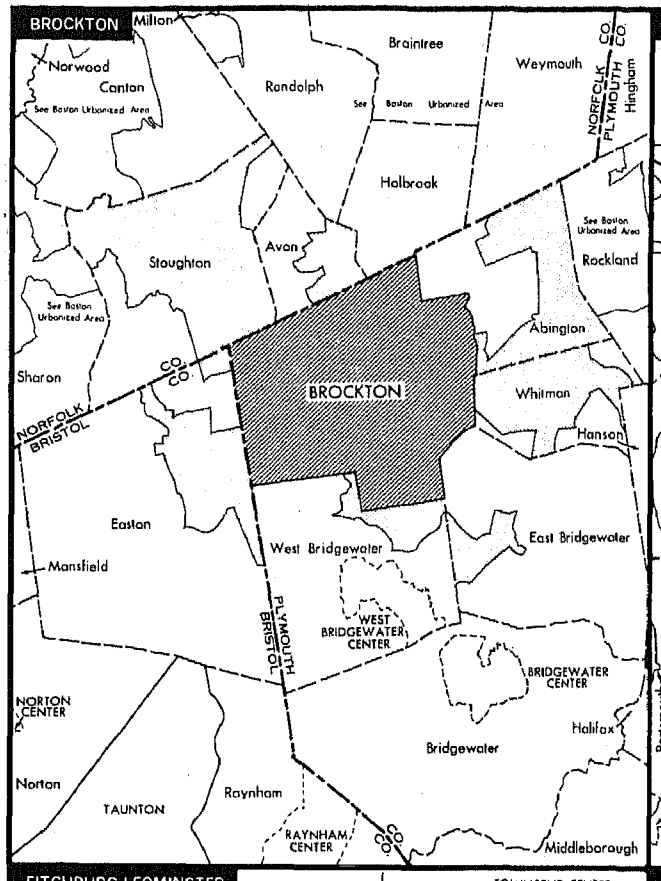
BROCKTON
Milton
Norwood
Canton
See Boston Urbanized Area
Randolph
Braintree
See Boston Urbanized Area
Weymouth
NORFOLK CO.
PLYMOUTH CO.
Hingham
Holbrook
Stoughton
Avon
See Boston Urbanized Area
Rockland
See Boston Urbanized Area
Abington
Sharon
NORFOLK CO.
BRISTOL CO.
BROCKTON
Whitman
Hanson
Easton
Mansfield
West Bridgewater
East Bridgewater
WEST BRIDGEWATER CENTER
PLYMOUTH CO.
BRISTOL CO.
BRIDGEWATER CENTER
NORTON CENTER
Halifax
Bridgewater
Norton
TAUNTON
Raynham
RAYNHAM CENTER
BRISTOL CO.
PLYMOUTH CO.
Middleborough

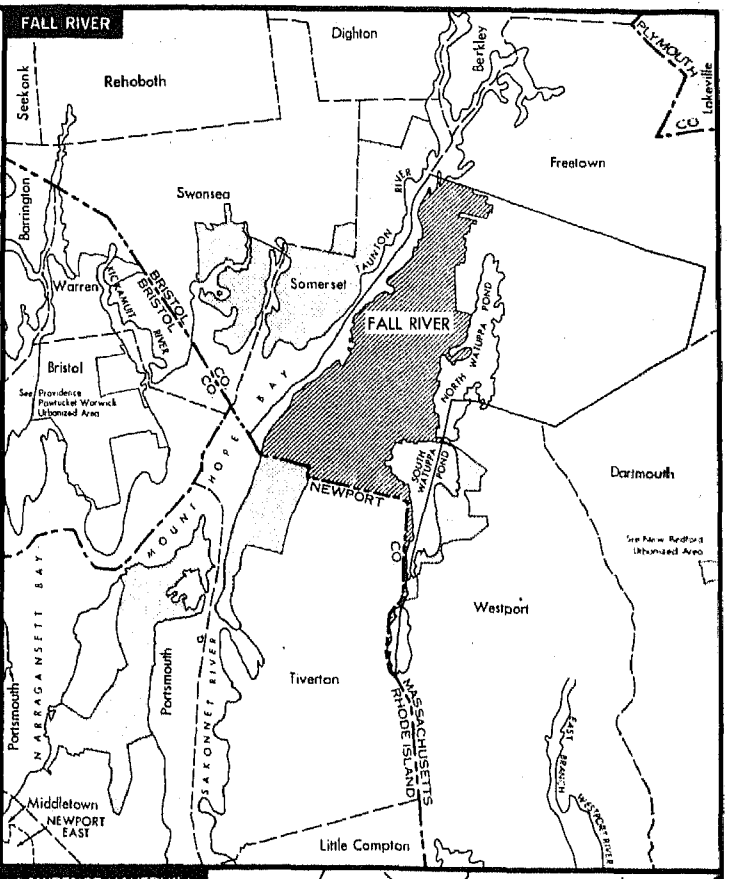
FALL RIVER
Dighton
Berkley
PLYMOUTH CO.
Lakeville
Rehoboth
Seekonk
Freetown
Swansea
Barrington
TAUNTON RIVER
Warren
KICKAMUIT RIVER
BRISTOL CO.
BRISTOL CO.
Somerset
FALL RIVER
NORTH WATUPPA POND
Bristol
See Providence Pawtucket Warwick Urbanized Area
BRISTOL CO.
BRISTOL CO.
MOUNT HOPE BAY
SOUTH WATUPPA POND
NEWPORT CO.
Dartmouth
See New Bedford Urbanized Area
NARRAGANSETT BAY
Portsmouth
Portsmouth
SAKONNET RIVER
Tiverton
MASSACHUSETTS
RHODE ISLAND
Westport
EAST BRANCH WESTPORT RIVER
Middletown
NEWPORT EAST
Little Compton

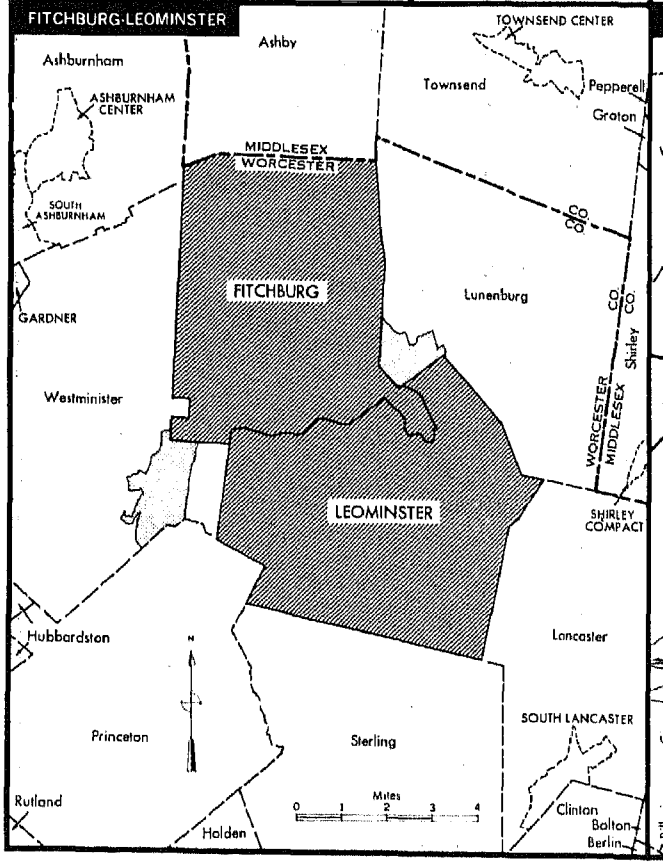
FITCHBURG-LEOMINSTER
Ashby
TOWNSEND CENTER
Ashburnham
ASHBURNHAM CENTER
Townsend
Pepperell
Groton
MIDDLESEX
WORCESTER
SOUTH ASHBURNHAM
FITCHBURG
Lunenburg
GARDNER
Shirley
Westminster
WORCESTER
MIDDLESEX
LEOMINSTER
SHIRLEY COMPACT
Hubbardston
Lancaster
Princeton
Sterling
SOUTH LANCASTER
Rutland
Holden
Miles
0 1 2 3 4
Clinton
Bolton
Berlin

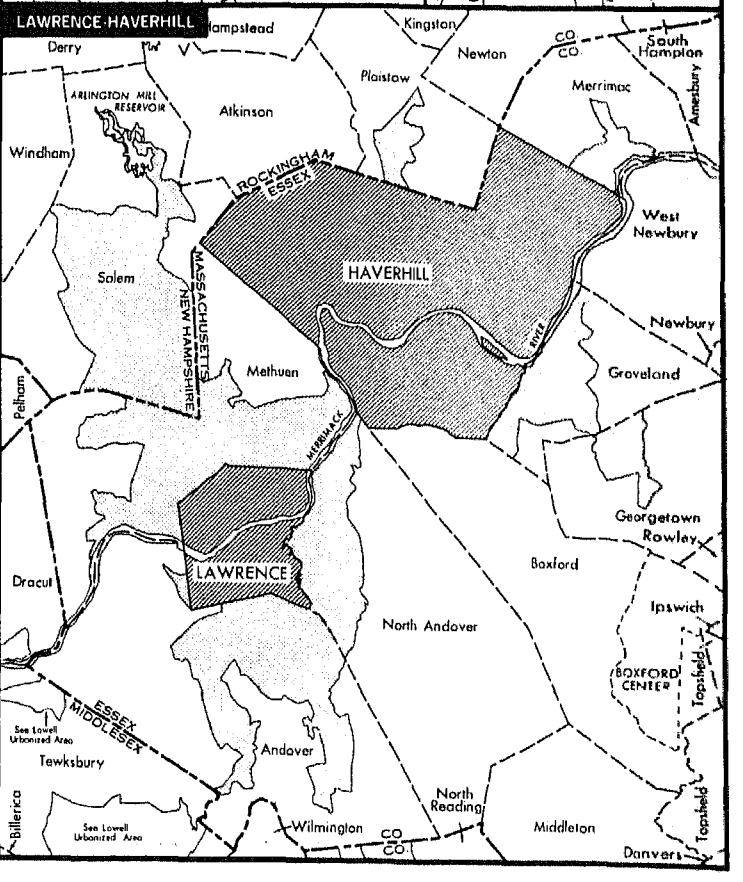
LAWRENCE-HAVERHILL
Derry
Hampstead
Kingston
Newton
South Hampton
Plaistow
Merrimac
Amesbury
ARLINGTON MILL RESERVOIR
Atkinson
Windham
ROCKINGHAM
ESSEX
West Newbury
Salem
HAVERHILL
MASSACHUSETTS
NEW HAMPSHIRE
Newbury
Methuen
Groveland
Pelham
MERRIMACK
Georgetown
Rowley
LAWRENCE
Boxford
Dracut
Ipswich
North Andover
BOXFORD CENTER
Topsfield
ESSEX
MIDDLESEX
See Lowell Urbanized Area
Andover
Tewksbury
North Reading
Billerica
See Lowell Urbanized Area
Wilmington
Middleton
Topsfield
Danvers

MASSACHUSETTS

Urbanized Areas

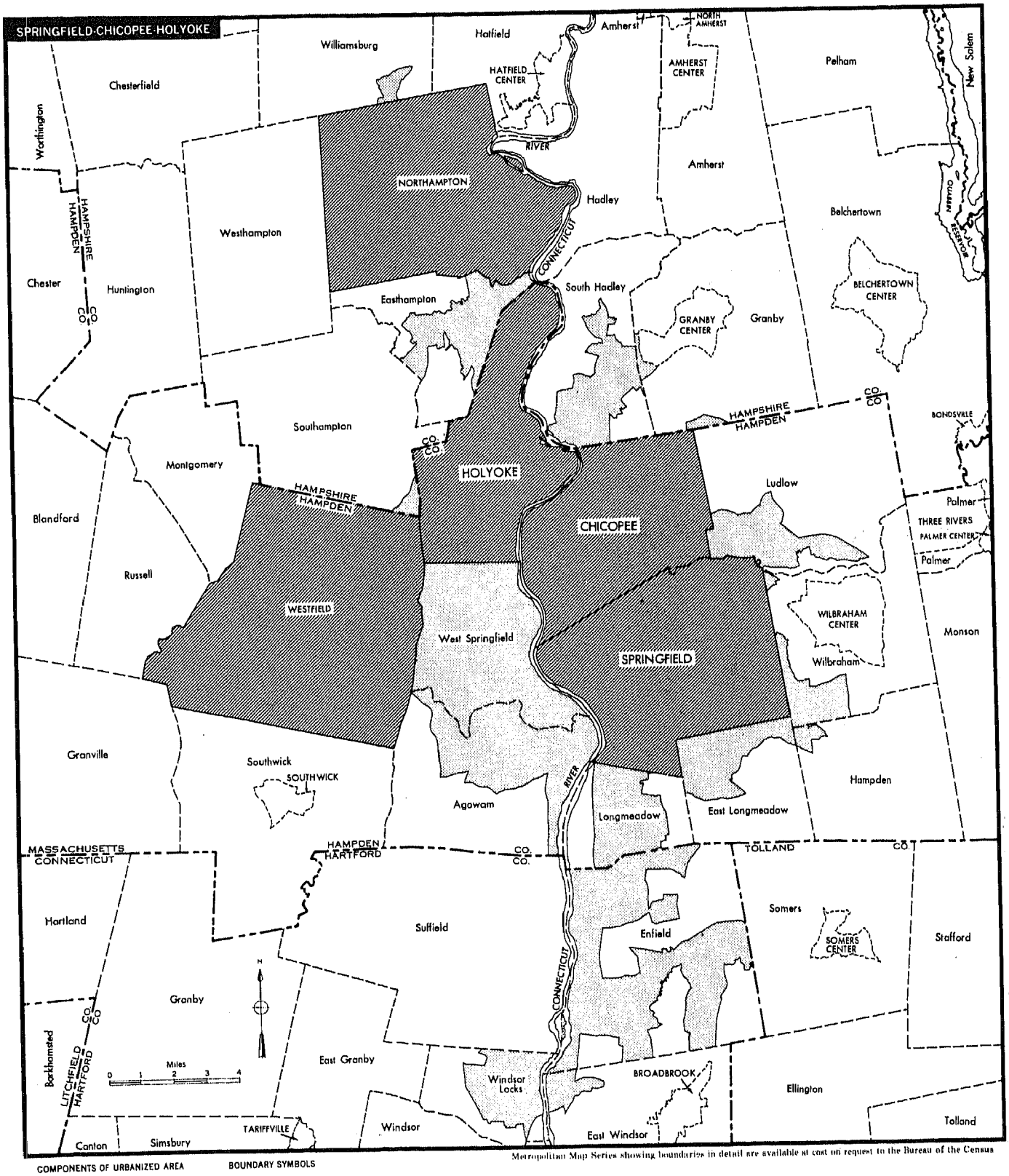

Metropolitan Map Series showing boundaries in detail are available at cost on request to the Bureau of the Census

COMPONENTS OF URBANIZED AREA
- Incorporated Places
- Unincorporated Area

BOUNDARY SYMBOLS
- State
- County
- Minor Civil Division
- Incorporated Place
- Unincorporated Place Outside Urbanized Area

Note: Fall River is an "extended city;" see text.

Michigan

Table 6. POPULATION OF URBANIZED AREAS: 1970 AND 1960

(For meaning of symbols, see text)

Component Parts	1970	1960
ANN ARBOR URBANIZED AREA		
The area	178,605	115,282
Ann Arbor city	99,797	67,340
Outside central city	78,808	47,942
The area is defined as follows:		
Washtenaw County (part)	169,056	115,282
Ann Arbor city	99,797	67,340
Ann Arbor township (part)	1,518	614
Pittsfield township (part)	4,832	2,905
Scio township (part)	712	362
Superior township (part)	2,248	562
Ypsilanti city	29,538	20,957
Ypsilanti township (part)	30,411	22,542
Wayne County (part)	9,549	...
Belleville city	2,406	...
Canton township (part)	1,359	...
Van Buren township (part)	5,784	...
BATTLE CREEK URBANIZED AREA[1]		
The area	77,922	([2])
Battle Creek city	38,931	...
Outside central city	38,991	...
The area is defined as follows:		
Calhoun County (part)	77,922	...
Battle Creek city	38,931	...
Battle Creek township (part)	18,946	...
Lakeview (U)	11,391	...
Springfield Place (U)	4,831	...
Bedford township (part)	6,157	...
Level Park-Oak Park (U)	3,080	...
Emmett township (part)	5,439	...
Brownlee Park (U) (part)	2,535	...
Sunrise Heights (U)	1,626	...
Pennfield township (part)	4,455	...
Brownlee Park (U) (part)	450	...
Verona Park (U)	2,107	...
Springfield city	3,994	...
BAY CITY URBANIZED AREA		
The area	78,097	72,763
Bay City city	49,449	53,604
Outside central city	28,648	19,159
The area is defined as follows:		
Bay County (part)	78,097	72,763
Bangor township (part)	14,624	10,706
Bay City city	49,449	53,604
Essexville city	4,990	4,590
Hampton township (part)	3,218	2,540
Monitor township (part)	4,110	412
Portsmouth township (part)	1,706	911
DETROIT URBANIZED AREA		
The area	3,970,584	3,538,495
Detroit city	1,511,482	1,670,144
Outside central city	2,459,102	1,868,351
The area is defined as follows:		
Macomb County (part)	566,189	346,456
Center Line city	10,379	10,164
Clinton township (part)	46,415	21,984
East Detroit city	45,920	45,756
Fraser city	11,868	7,027
Harrison township (part)	11,094	5,816
Lake township	135	109
Grosse Pointe Shores village (part)	135	109
Macomb township (part)	2,038	...
Mount Clemens city	20,476	21,016
Roseville city	60,529	50,195
St. Clair Shores city	88,093	76,657
Shelby township (part)	25,113	11,558
Sterling Heights city	61,365	5,474
Utica city	3,504	1,454
Warren city	179,260	89,246
DETROIT URBANIZED AREA--Con.		
Monroe County (part)	1,899	1,337
Berlin township (part)	1,899	1,337
South Rockwood village	1,477	1,337
Oakland County (part)	792,632	590,965
Avon township (part)	18,445	8,382
Berkley city	22,618	23,275
Birmingham city	26,170	25,525
Bloomfield Hills city	3,672	...
Bloomfield township (part)	40,340	16,935
Clawson city	17,617	14,795
Commerce township (part)	13,873	8,434
Wolverine Lake village	4,301	2,404
Farmington city	13,337	6,881
Farmington township (part)	46,234	23,408
Quakertown North (U)	7,101	...
Quakertown village	837	482
Wood Creek Farms village	1,090	684
Ferndale city	30,850	31,347
Hazel Park city	23,784	25,631
Huntington Woods city	8,536	8,746
Independence township (part)	9,624	5,851
Clarkston village	1,034	769
Drayton Plains (U) (part)	2,014	...
Keego Harbor city	3,092	2,761
Lathrup Village city	1,429	3,556
Madison Heights city	38,599	33,343
Northville city (part)	2,367	985
Novi city	9,668	6,390
Novi township	182	[3]6,454
Oak Park city	36,762	36,632
Orchard Lake Village city	1,487	...
Pleasant Ridge city	3,989	3,807
Pontiac city	85,279	82,233
Pontiac township (part)	11,748	7,104
Lake Angelus village (part)	573	132
Rochester city	7,054	...
Royal Oak city	85,499	80,612
Royal Oak township	6,326	8,147
Southfield city	69,285	31,501
Southfield township	17,521	11,319
Beverly Hills village	13,598	8,633
Bingham Farms village	566	394
Franklin village	3,344	2,262
Sylvan Lake city	2,219	2,004
Troy city	39,419	19,402
Walled Lake city	3,759	3,550
Waterford township (part)	54,959	42,605
Drayton Plains (U) (part)	14,448	...
Lake Angelus village (part)	-	99
West Bloomfield township (part)	25,245	10,323
White Lake township (part)	9,634	3,886
Wixom city	2,010	1,531
Wayne County (part)	2,609,864	[4]2,599,737
Allen Park city	40,747	37,494
Brownstown township (part)	1,470	9,368
Canton township (part)	4,143	...
Dearborn city	104,199	112,007
Dearborn Heights city	80,069	...
Detroit city	1,511,482	1,670,144
Ecorse city	17,515	17,328
Flat Rock city	5,643	4,696
Garden City city	41,864	38,017
Gibraltar city	3,325	2,196
Grosse Ile township	7,799	6,318
Grosse Ile (U)	7,799	...
Grosse Pointe city	6,637	6,631
Grosse Pointe Farms city	11,701	12,172
Grosse Pointe Park city	15,585	15,457
Grosse Pointe township	2,907	2,192
Grosse Pointe Shores village (part)	2,907	2,192
Grosse Pointe Woods city	21,878	18,580
Hamtramck city	27,245	34,137
Harper Woods city	20,186	19,995
Highland Park city	35,444	38,063
Inkster city	38,595	39,097
Lincoln Park city	52,984	53,933
Livonia city	110,109	66,702
Melvindale city	13,862	13,089
Northville city (part)	3,033	2,982
Northville township (part)	3,412	594
Plymouth city	11,758	8,766
Plymouth township (part)	14,665	4,244
Redford township	71,901	71,276
River Rouge city	15,947	18,147

See footnotes at end of table.

Table 6. POPULATION OF URBANIZED AREAS: 1970 AND 1960—Continued

(For meaning of symbols, see text)

Component Parts	1970	1960
DETROIT URBANIZED AREA--Con.		
Wayne County (part)--Con.		
Riverview city	11,342	7,237
Rockwood city	3,119	2,026
Romulus township (part)	19,048	6,346
Southgate city	33,909	29,404
Taylor city	70,020	45,118
Trenton city	24,127	18,439
Wayne city	21,054	16,034
Westland city	86,749	...
Woodhaven city	3,330	...
Wyandotte city	41,061	43,519
FLINT URBANIZED AREA		
The area	[5]330,102	277,786
Flint city	193,317	196,940
Outside central city	[5]136,785	80,846
The area is defined as follows:		
Genesee County (part)	[5]330,102	277,786
Burton township (part)	29,100	24,622
Lapeer Heights (U) (part)	6,308	...
Davison township (part)	2,480	...
Lapeer Heights (U) (part)	822	...
Flint city	193,317	196,940
Flint township (part)	25,094	14,087
Flushing city	7,190	...
Flushing township (part)	1,959	...
Genesee township (part)	21,202	14,551
Grand Blanc city	5,132	1,565
Grand Blanc township (part)	11,576	4,453
Mount Morris city	3,778	3,484
Mount Morris township (part)	22,101	15,078
Mundy township (part)	1,398	...
Swartz Creek city	4,928	3,006
Thetford township (part)	847	...
GRAND RAPIDS URBANIZED AREA		
The area	352,703	294,230
Grand Rapids city	197,649	177,313
Outside central city	155,054	116,917
The area is defined as follows:		
Kent County (part)	336,099	[5]290,692
Ada township (part)	215	...
Alpine township (part)	4,653	981
Comstock Park (U) (part)	4,653	...
Byron township (part)	1,334	967
Cutlerville (U) (part)	1,334	...
East Grand Rapids city	12,565	10,924
Gaines township (part)	4,933	3,383
Cutlerville (U) (part)	4,933	...
Grand Rapids city	197,649	177,313
Grand Rapids township (part)	4,141	12,398
Grandville city	10,764	7,975
Kentwood city	20,310	...
Plainfield township (part)	11,483	5,886
Comstock Park (U) (part)	1,113	...
Walker city	11,492	9,989
Wyoming city	56,560	45,829
Ottawa County (part)	16,604	3,538
Georgetown township (part)	13,081	3,538
Jenison (U)	11,266	...
Hudsonville city	3,523	...
JACKSON URBANIZED AREA		
The area	78,572	71,412
Jackson city	45,484	50,720
Outside central city	33,088	20,692
The area is defined as follows:		
Jackson County (part)	78,572	71,412
Blackman township (part)	7,635	6,548
Jackson city	45,484	50,720
Leoni township (part)	8,355	1,490
Summit township (part)	17,098	12,654

Component Parts	1970	1960
KALAMAZOO URBANIZED AREA		
The area	152,083	117,224
Kalamazoo city	85,555	82,089
Outside central city	66,528	35,135
The area is defined as follows:		
Kalamazoo County (part)	152,083	[7]117,224
Comstock township (part)	6,251	3,805
Comstock (U) (part)	3,557	...
Eastwood (U) (part)	1,422	...
Cooper township (part)	2,882	1,667
Kalamazoo city	85,555	82,089
Kalamazoo township (part)	20,994	18,173
Comstock (U) (part)	1,446	...
Eastwood (U) (part)	8,260	...
Westwood (U)	9,143	...
Oshtemo township (part)	488	...
Parchment city	2,027	1,565
Pavilion township (part)	296	...
Portage city	33,590	...
LANSING URBANIZED AREA		
The area	[8]229,518	169,325
Lansing city	131,546	107,807
Outside central city	[8]97,972	61,518
The area is defined as follows:		
Clinton County (part)	3,666	2,659
De Witt township (part)	3,666	2,659
Lansing city (part)	-	...
Eaton County (part)	[8]10,218	2,428
Delta township (part)	9,026	2,428
Lansing city (part)	1,192	...
Ingham County (part)	215,634	164,238
Delhi township (part)	7,777	5,170
Holt (U)	6,980	...
East Lansing city	47,540	30,198
Lansing city (part)	130,354	107,807
Lansing township (part)	11,117	14,387
Meridian township (part)	18,846	6,676
Okemos (U)	7,770	...
MUSKEGON-MUSKEGON HEIGHTS URBANIZED AREA		
The area	105,716	95,350
Inside central cities	61,935	66,037
Muskegon	44,631	46,485
Muskegon Heights	17,304	19,552
Outside central cities	43,781	29,313
The area is defined as follows:		
Muskegon County (part)	105,716	[9]95,350
Fruitport township (part)	2,504	...
Laketon township (part)	1,405	...
Muskegon city	44,631	46,485
Muskegon Heights city	17,304	19,552
Muskegon township (part)	9,182	10,504
North Muskegon city	4,243	3,855
North Shores city	22,271	...
Roosevelt Park city	4,176	2,578
SAGINAW URBANIZED AREA		
The area	147,552	129,215
Saginaw city	91,849	98,265
Outside central city	55,703	30,950
The area is defined as follows:		
Saginaw County (part)	147,552	[10]129,215
Bridgeport township (part)	5,671	1,799
Buena Vista township (part)	11,180	9,369
Carrollton township	8,526	5,933
Carrollton (U)	7,300	...
James township (part)	221	...
Saginaw city	91,849	98,265
Saginaw township (part)	22,580	11,792
Spaulding township (part)	1,310	582
Thomas township (part)	4,143	...
Zilwaukee city	2,072	...

See footnotes at end of table.

Table 6. POPULATION OF URBANIZED AREAS: 1970 AND 1960—Continued

(For meaning of symbols, see text)

Component Parts	1970	1960
SOUTH BEND (IND.-MICH.) URBANIZED AREA		
That part of the area in Michigan[11]	23,424	20,419
Berrien County (part)	21,091	20,419
Niles city	12,988	13,842
Niles township (part)	8,103	6,577
Cass County (part)	2,333	...
Howard township (part)	2,333	...

Component Parts	1970	1960
TOLEDO (OHIO-MICH.) URBANIZED AREA		
That part of the area in Michigan[12]	11,861	([13])
Monroe County (part)	11,861	...
Bedford township (part)	11,861	...
Lambertville (U)	5,721	...

[1]New urbanized area in 1974. [2]There was no urbanized area delineated for Battle Creek in the 1960 census. [3]Includes population (6,390) of Novi village changed to city and made independent of Novi township since 1960. [4]County subdivisions do not add to county total because of changes in county subdivisions since 1960. [5]Revised since publication of the 1970 census reports to reflect the subtraction of part of Vienna township, Genesee County (population 26), which was erroneously included in the 1970 census tabulations. [6]Includes population (15,047) of Paris township incorporated as Kentwood city since 1960. [7]Includes population (9,926) of Portage township incorporated as Portage city since 1960. [8]Revised since publication of the 1970 census reports to reflect the subtraction of part of Windsor township, Eaton County (population 0), which was erroneously included in the 1970 census tabulations. [9]Includes population (12,376) of Norton township incorporated as Norton Shores city since 1960. [10]Includes population (1,475) of Zilwaukee township incorporated as Zilwaukee city since 1960. [11]For the map and population of the entire South Bend (Ind.-Mich.) Urbanized Area, see the corresponding section for Indiana. [12]For the map and population of the entire Toledo (Ohio-Mich.) Urbanized Area, see the corresponding section for Ohio. [13]The Toledo (Ohio-Mich.) Urbanized Area did not extend into Michigan in 1960.

MICHIGAN

Urbanized Areas

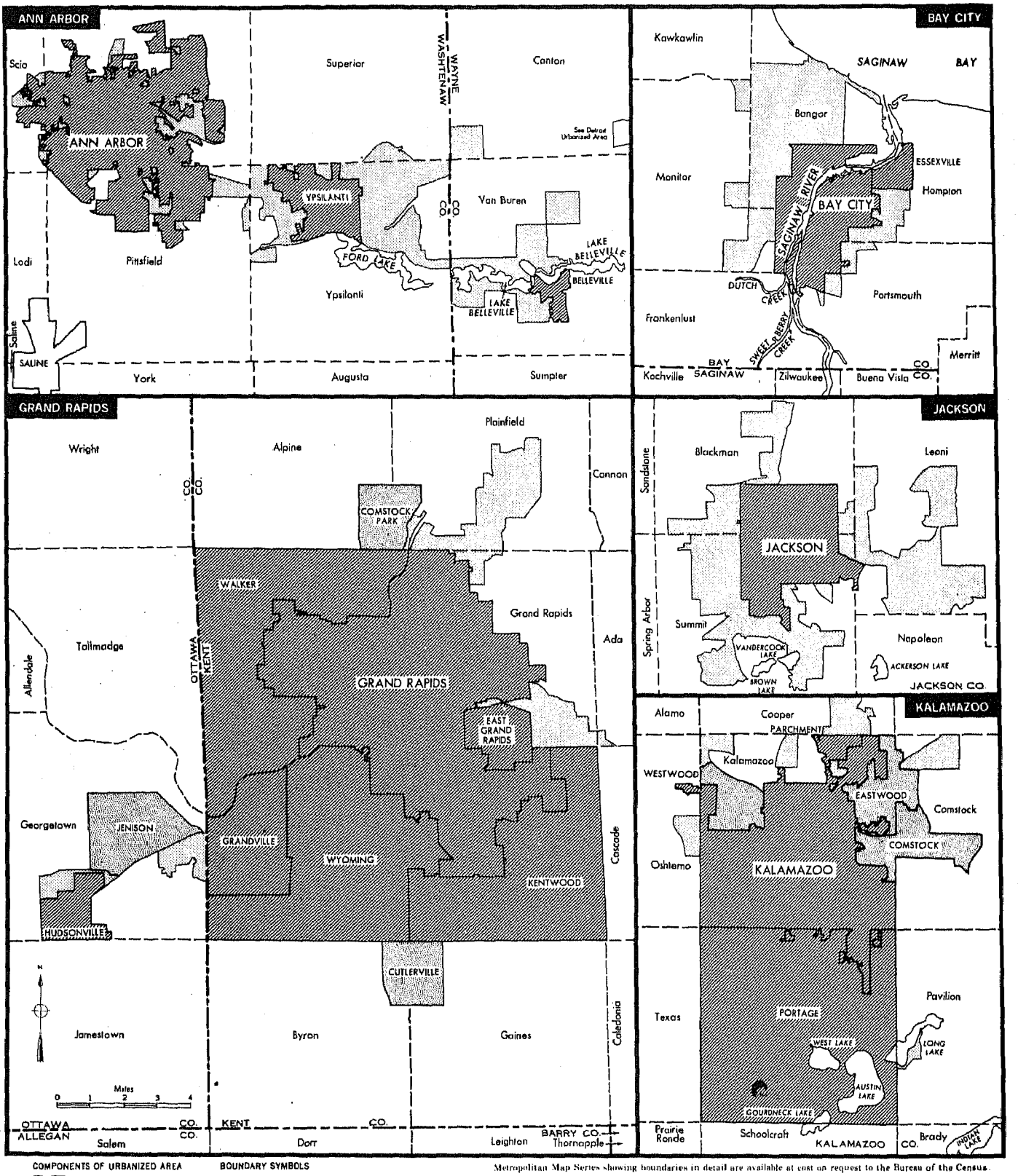

COMPONENTS OF URBANIZED AREA
- Incorporated Places
- Unincorporated Places
- Unincorporated Area

BOUNDARY SYMBOLS
- International
- County
- Minor Civil Division
- Incorporated Place
- Unincorporated Place Outside Urbanized Area

Metropolitan Map Series showing boundaries in detail are available at cost on request to the Bureau of the Census.

MICHIGAN

Urbanized Areas

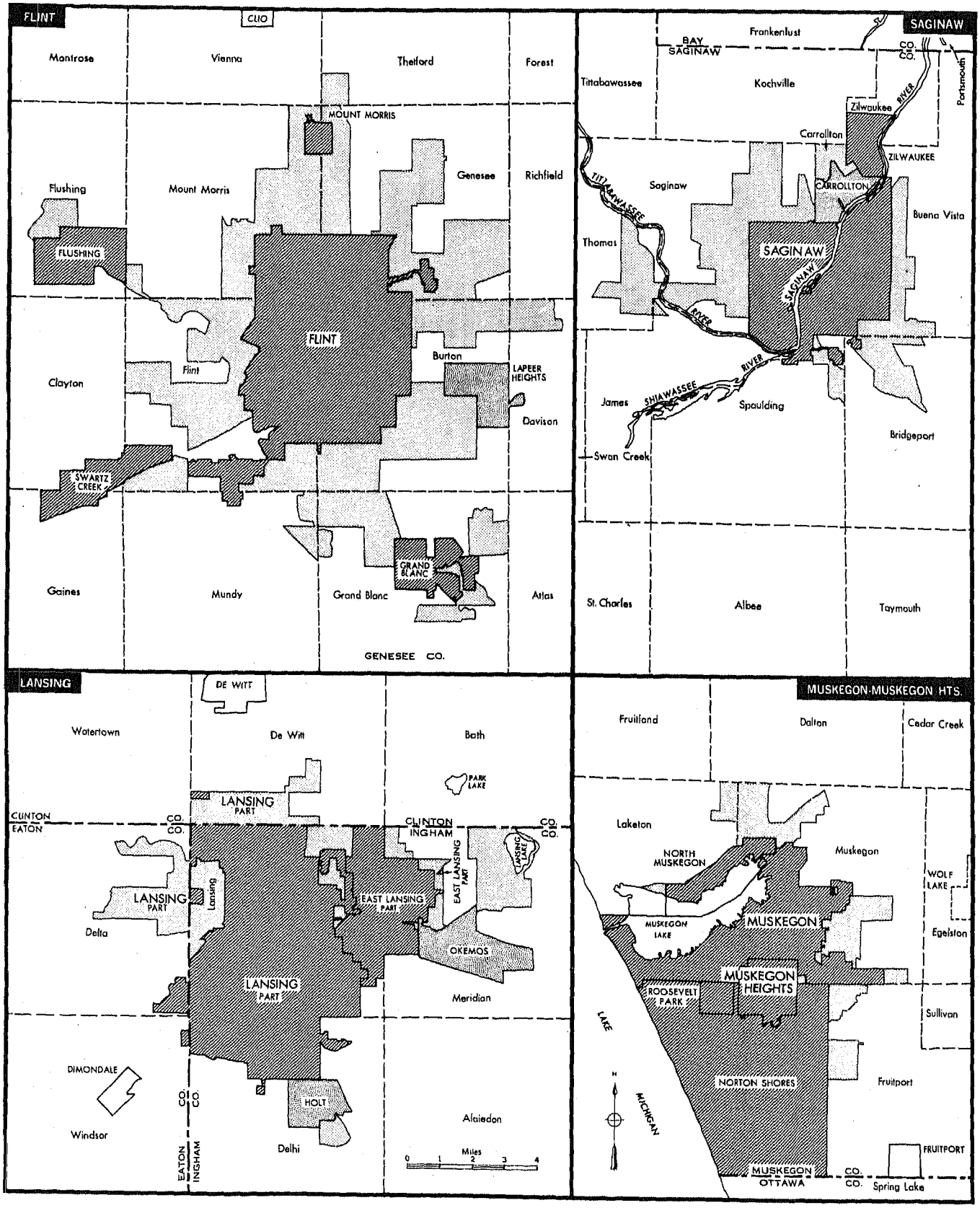

MICHIGAN

Urbanized Areas

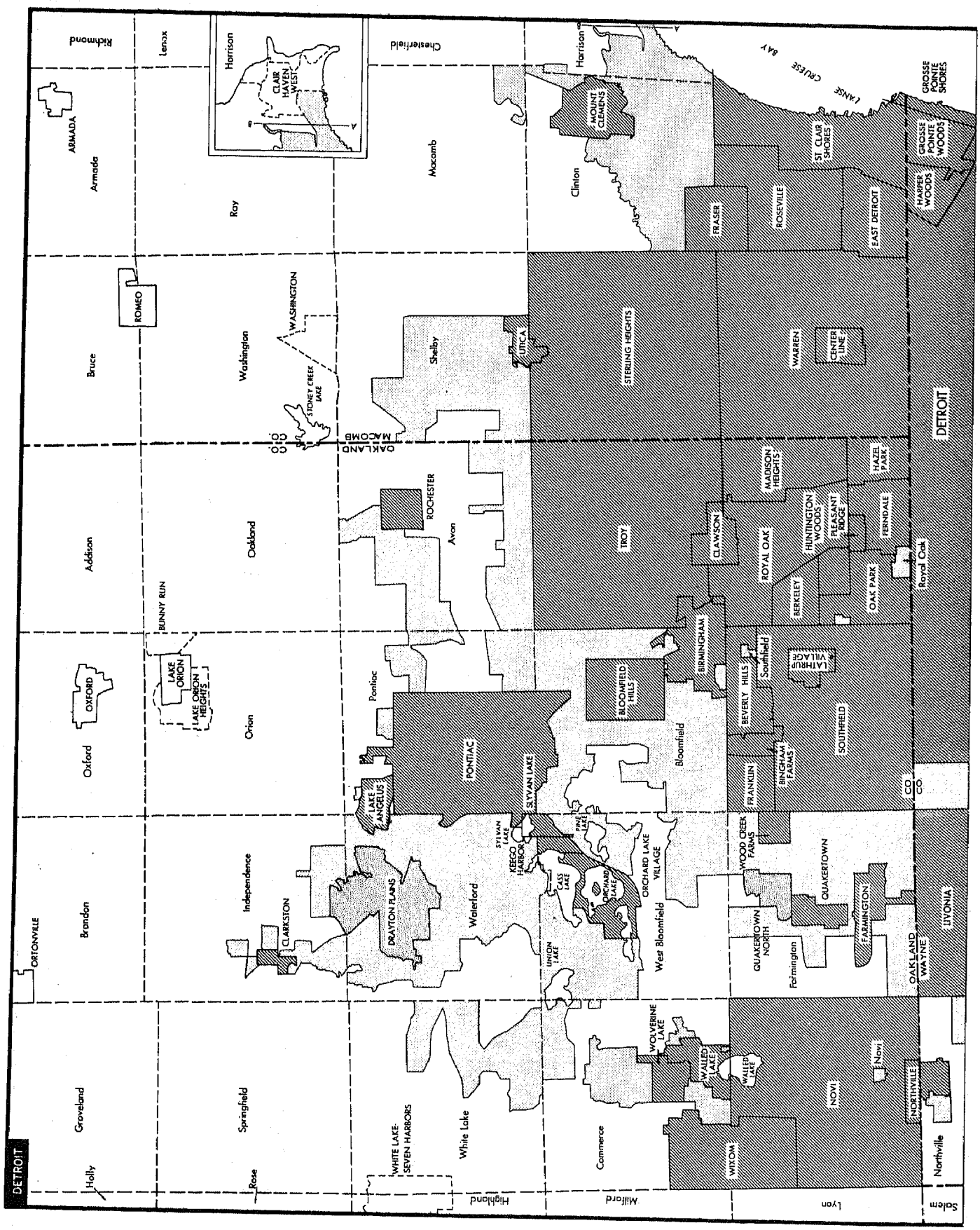

MICHIGAN

Urbanized Areas

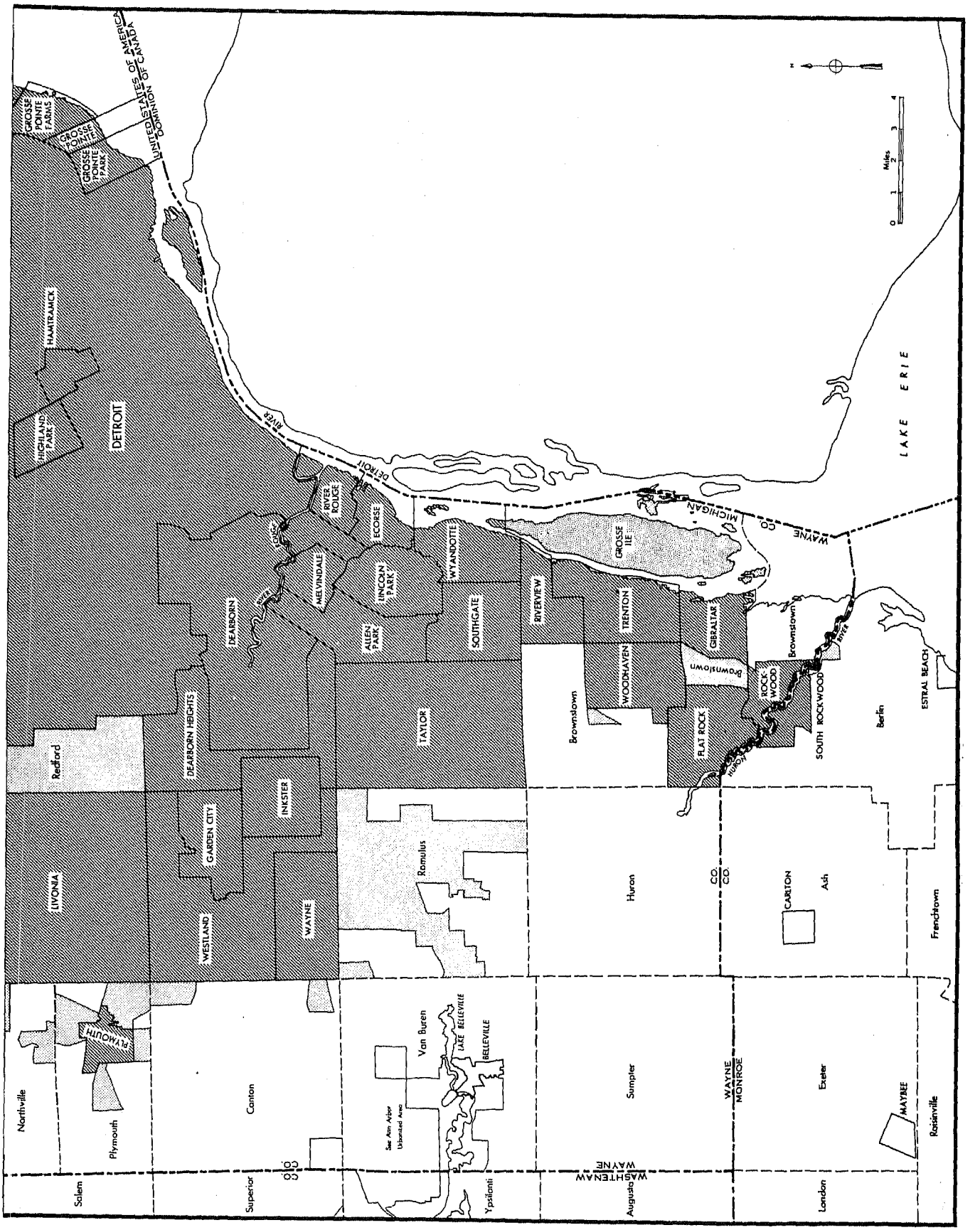

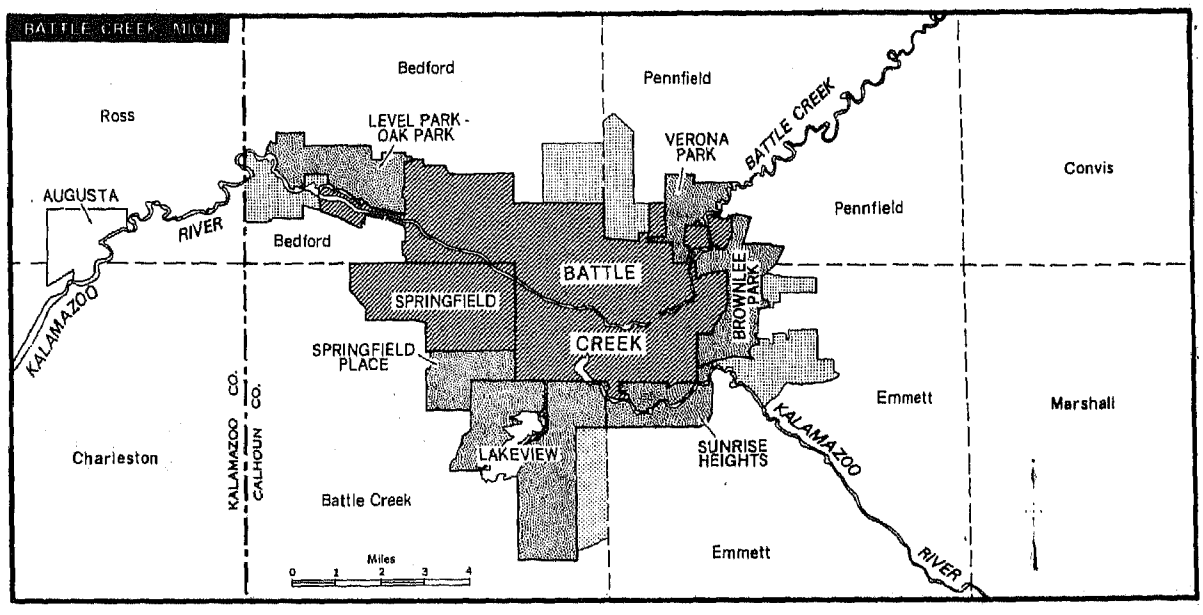
BATTLE CREEK, MICH.
Ross
Bedford
Pennfield
Convis
AUGUSTA
RIVER
KALAMAZOO
LEVEL PARK - OAK PARK
VERONA PARK
BATTLE CREEK
Pennfield
Bedford
BATTLE
CREEK
SPRINGFIELD
SPRINGFIELD PLACE
BROWNLEE PARK
Emmett
Marshall
Charleston
KALAMAZOO CO.
CALHOUN CO.
LAKEVIEW
SUNRISE HEIGHTS
KALAMAZOO
RIVER
Battle Creek
Emmett
Miles
0 1 2 3 4

Minnesota

Table 6. POPULATION OF URBANIZED AREAS: 1970 AND 1960

(For meaning of symbols, see text)

Component Parts	1970	1960
DULUTH-SUPERIOR (MINN.-WIS.) URBANIZED AREA		
The area	138,352	144,763
Inside central cities	132,815	140,447
Superior	32,237	33,563
Duluth	100,578	106,884
Outside central cities	5,537	4,316
The area is defined as follows:		
In Minnesota	105,639	110,826
St. Louis County (part)	105,639	110,826
Duluth city	100,578	106,884
Herman township (part)	1,328	271
Proctor village	3,123	2,963
Rice Lake township (part)	610	708
In Wisconsin	32,713	33,937
Douglas County (part)	32,713	33,937
Superior city	32,237	33,563
Superior village	476	374
FARGO-MOORHEAD (N.DAK.-MINN.) URBANIZED AREA		
The area	85,446	72,730
Inside central cities	83,052	69,596
Fargo	53,365	46,662
Moorhead	29,687	22,934
Outside central cities	2,394	3,134
The area is defined as follows:		
In Minnesota	32,026	25,054
Clay County (part)	32,026	25,054
Dilworth village	2,321	2,102
Moorhead city	29,687	22,934
Moorhead township (part)	18	18
In North Dakota	53,420	47,676
Cass County (part)	53,420	[1]47,676
Fargo division (part)	53,370	...
Fargo city	53,365	46,662
Fargo North division (part)	50	...
LA CROSSE (WIS.-MINN.) URBANIZED AREA		
That part of the area in Minnesota[2]	3,142	([3])
Houston County (part)	3,142	...
La Crescent township (part)	-	...
La Crescent village	3,142	...
MINNEAPOLIS-ST. PAUL URBANIZED AREA		
The area	[4]1,700,725	1,377,143
Inside central cities	744,380	796,283
Minneapolis	434,400	482,872
St. Paul	309,980	313,411
Outside central cities	[4]956,345	580,860
The area is defined as follows:		
Anoka County (part)	[4]133,160	[5]76,468
Anoka city	13,489	10,562
Blaine city (part)	[4]19,885	7,565
Circle Pines village	3,918	2,789
Columbia Heights city	23,997	17,533
Coon Rapids city	30,505	14,931
Fridley city	29,233	15,173
Grow township (part)	509	...
Hilltop village	1,015	607
Lexington village	1,926	1,457
Lino Lakes village (part)	2,003	2,329
Ramsey township (part)	361	...
Spring Lake Park village (part)	6,319	3,184
Carver County (part)	4,839	...
Chanhassen village (part)	4,839	...
MINNEAPOLIS-ST. PAUL URBANIZED AREA--Con.		
Dakota County (part)	103,102	[6]43,950
Apple Valley village (part)	7,967	...
Burnsville village	19,940	...
Eagan township (part)	6,413	...
Inver Grove Heights village (part)	10,828	...
Lakeville village (part)	6,714	...
Lilydale village	664	116
Mendota Heights village	6,165	5,028
Mendota village	327	259
South St. Paul city	25,016	22,032
Sunfish Lake village	269	...
West St. Paul city	18,799	13,101
Hennepin County (part)	[4]942,860	[7]827,219
Bloomington city	81,970	50,498
Brooklyn Center city	35,173	24,356
Brooklyn Park village	26,230	10,197
Champlin township (part)	722	...
Champlin village	2,275	1,271
Chanhassen village (part)	40	...
Crystal city	30,925	24,283
Deephaven village	3,853	3,286
Eden Prairie village (part)	5,814	...
Edina village	44,046	28,501
Excelsior village	2,563	2,020
Golden Valley village	24,246	14,55
Greenwood village	587	52[illegible]
Hopkins city	13,428	11,370
Long Lake village	1,506	996
Loretto village	340	..
Maple Grove village (part)	4,107	...
Maple Plain village	1,169	...
Medicine Lake village	930	323
Medina village (part)	805	...
Minneapolis city	434,400	482,872
Minnetonka Beach city	586	544
Minnetonka village	35,776	25,037
Minnetrista village (part)	[4]1,909	...
Mound village	7,572	5,440
New Hope village	23,180	3,552
Orono village	6,787	5,643
Osseo village	2,908	2,104
Plymouth village	17,593	9,576
Richfield city	47,231	42,523
Robbinsdale city	16,845	16,381
St. Anthony village (part)	6,886	4,744
St. Louis Park city	48,883	43,310
Shorewood village	4,223	3,197
Spring Park village	1,087	668
Tonka Bay village	1,397	1,204
Wayzata city	3,700	3,219
Woodland village	544	449
Fort Snelling area	624	898
Ramsey County (part)	474,816	417,322
Arden Hills village	5,628	3,930
Blaine city (part)	5	5
Falcon Heights village	5,507	5,927
Gem Lake village	216	...
Lauderdale village	2,419	1,676
Little Canada village	3,481	3,512
Maplewood village	25,222	18,519
Mounds View village	9,988	6,416
New Brighton village	19,507	6,448
North Oaks village	2,002	. .
North St. Paul village	11,950	8,5[illegible]
Roseville village	34,518	23,95
St. Anthony village (part)	2,353	3[illegible]0
St. Paul city	309,980	313,4[illegible]1
Shoreview village	11,034	7,1[illegible]7
Spring Lake Park village (part)	98	76
Vadnais Heights village	3,391	...
White Bear Lake city (part)	23,290	12,849
White Bear township (part)	4,227	4,539
Scott County (part)	[4]1,582	...
Savage village (part)	[4]1,582	...

See footnotes at end of table.

Table 6. POPULATION OF URBANIZED AREAS: 1970 AND 1960—Continued

(For meaning of symbols, see text)

Component Parts	1970	1960
MINNEAPOLIS-ST. PAUL URBANIZED AREA--Con.		
Washington County (part)	40,366	[7]12,184
Birchwood village	926	598
Cottage Grove village (part)	11,891	...
Lake Elmo village (part)	3,222	...
Landfall village	671	437
Lincoln township (part)	422	288
Mahtomedi village	2,640	2,127
Newport village	2,922	2,349
Oakdale village	7,304	1,931
St. Paul Park village	5,587	3,267
White Bear Lake city (part)	23	...
Willernie village	697	664
Woodbury village (part)	4,061	...
ROCHESTER URBANIZED AREA		
The area	56,604	([3])
Rochester	53,766	...
Outside central city	2,838	...
The area is defined as follows:		
Olmsted County (part)	56,604	...
Cascade township (part)	612	...
Marion township (part)	506	...
Rochester city	53,766	...
Rochester township (part)	1,720	...
ST. CLOUD URBANIZED AREA[9]		
The area	52,059	([3])
St. Cloud city	[10]42,223	...
Outside central city	9,836	...
The area is defined as follows:		
Benton County (part)	9,495	...
St. Cloud city (part)	4,180	...
Sauk Rapids township (part)	5,315	...
Sartell village (part)	264	...
Sauk Rapids village	5,051	...
Stearns County (part)	[10]38,646	...
St. Cloud city (part)	[10]34,125	...
St. Cloud township (part)	205	...
Le Sauk township (part)	1,492	...
Sartell village (part)	1,059	...
Other urban territory	433	...
Waite Park village	2,824	...
Sherburne County (part)	3,918	...
St. Cloud city (part)	3,918	...

[1]County returned by minor civil divisions in 1960; data by census county divisions not available. [2]For the map and population of the entire La Crosse (Wis.-Minn.) Urbanized Area, see the corresponding section for Wisconsin. [3]There were no urbanized areas delineated for La Crosse (Wis.-Minn.), Rochester, and St. Cloud for the 1960 census. [4]Revised since publication of the 1970 census reports to reflect the subtraction of: the rural part of Blaine city, Anoka County (population 15); the rural part of Minnetrista village, Hennepin County (population 969); St. Bonifacius village, Hennepin County (population 685); and the rural part of Savage village, Scott County (population 2,029) which were erroneously included in the 1970 census tabulations. [5]Includes population (338) of Centerville village not in area in 1970. [6]Includes population (3,414) of Inver Grove township and Inver Grove village consolidated and designated as Inver Grove Heights village since 1960. [7]Includes population (1,697) of Minnetrista township incorporated as Minnetrista village and population (1,981) of Morningside village disincorporated and area annexed by Edina village since 1960. [8]Includes population (523) of Northdale township incorporated as part of Oakdale village since 1960. [9]New urbanized area in 1974. [10]Includes 1970 population of annexations made through March 3, 1970, which resulted in the designation of the St. Cloud, Minn. SMSA and thus the St. Cloud, Minn. Urbanized Area.

MINNESOTA

Urbanized Areas

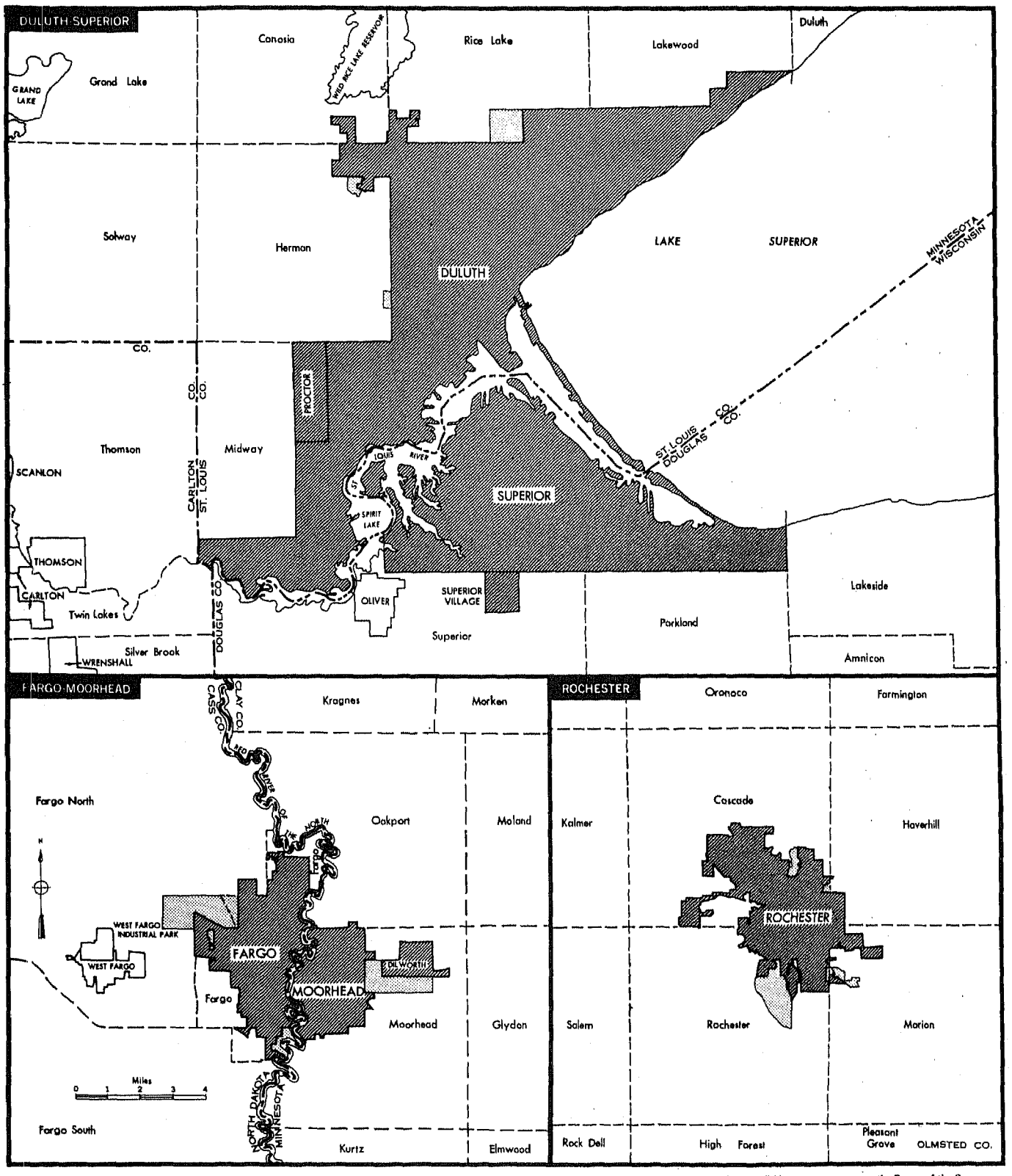

COMPONENTS OF URBANIZED AREA
- Incorporated Places
- Unincorporated Area

BOUNDARY SYMBOLS
- State
- County
- Minor Civil Division or Census County Division
- Incorporated Place

Metropolitan Map Series showing boundaries in detail are available at cost on request to the Bureau of the Census.

Note: A number of cities are "extended cities;" see text.

MINNESOTA

Urbanized Areas

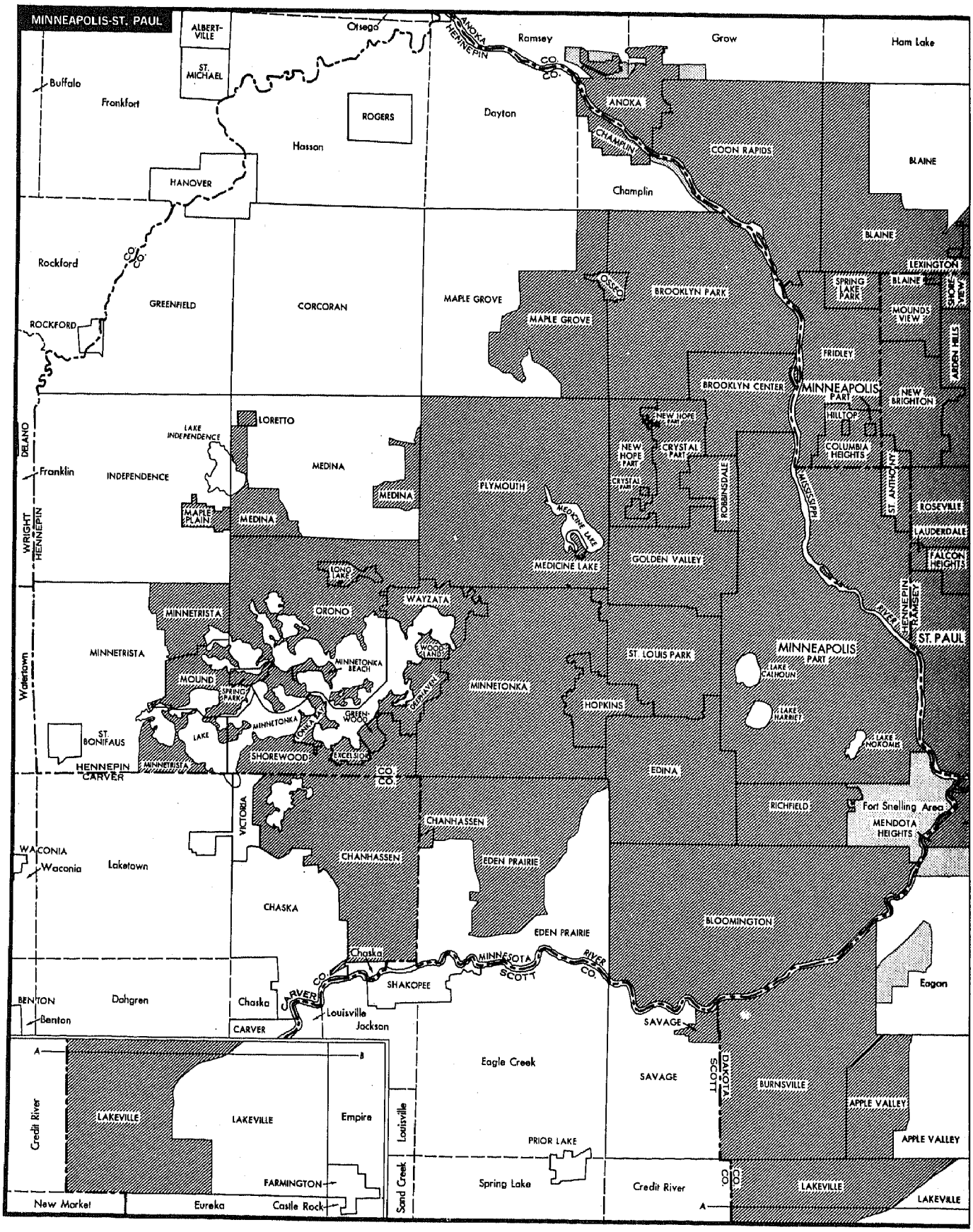

MINNESOTA

Urbanized Areas

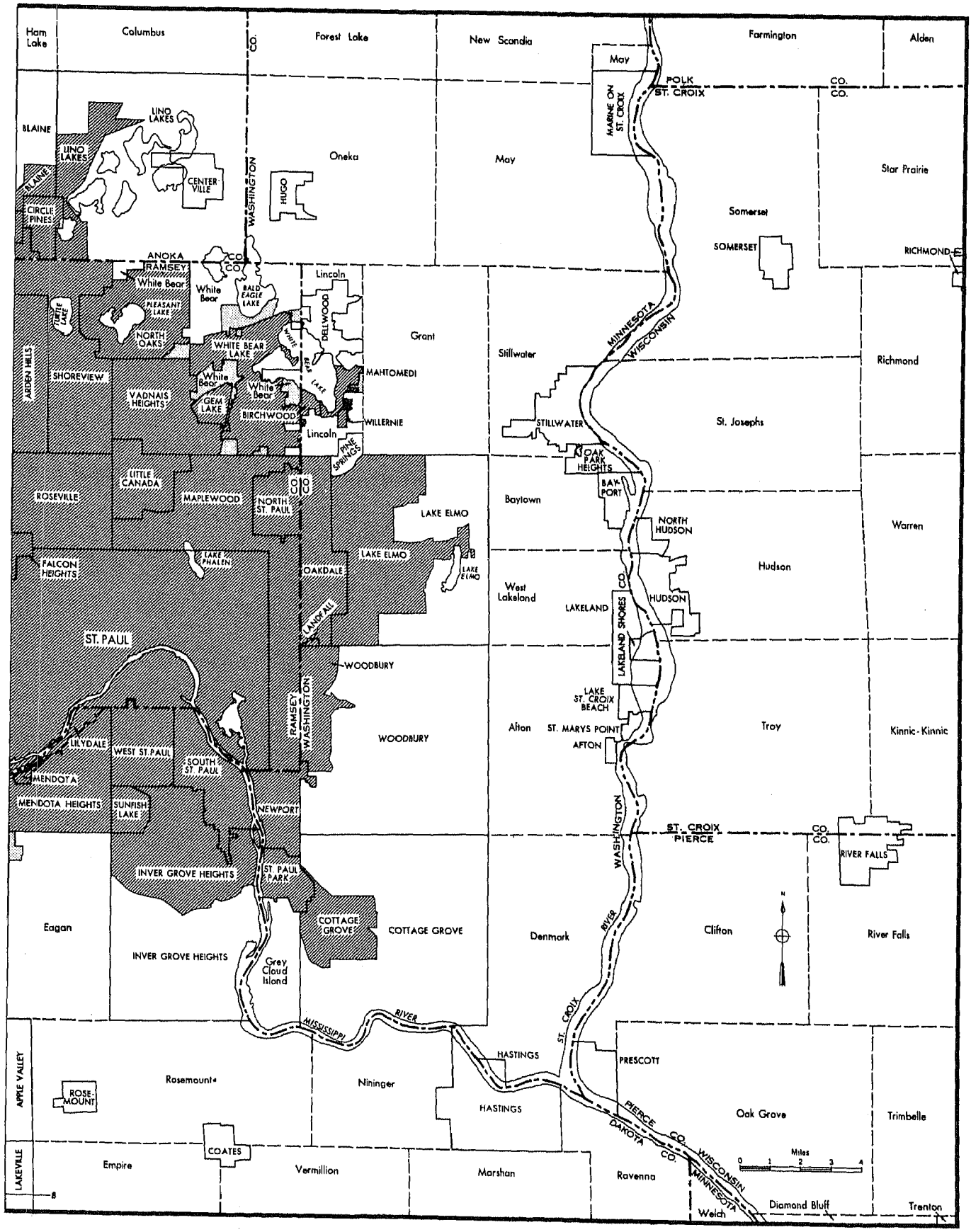

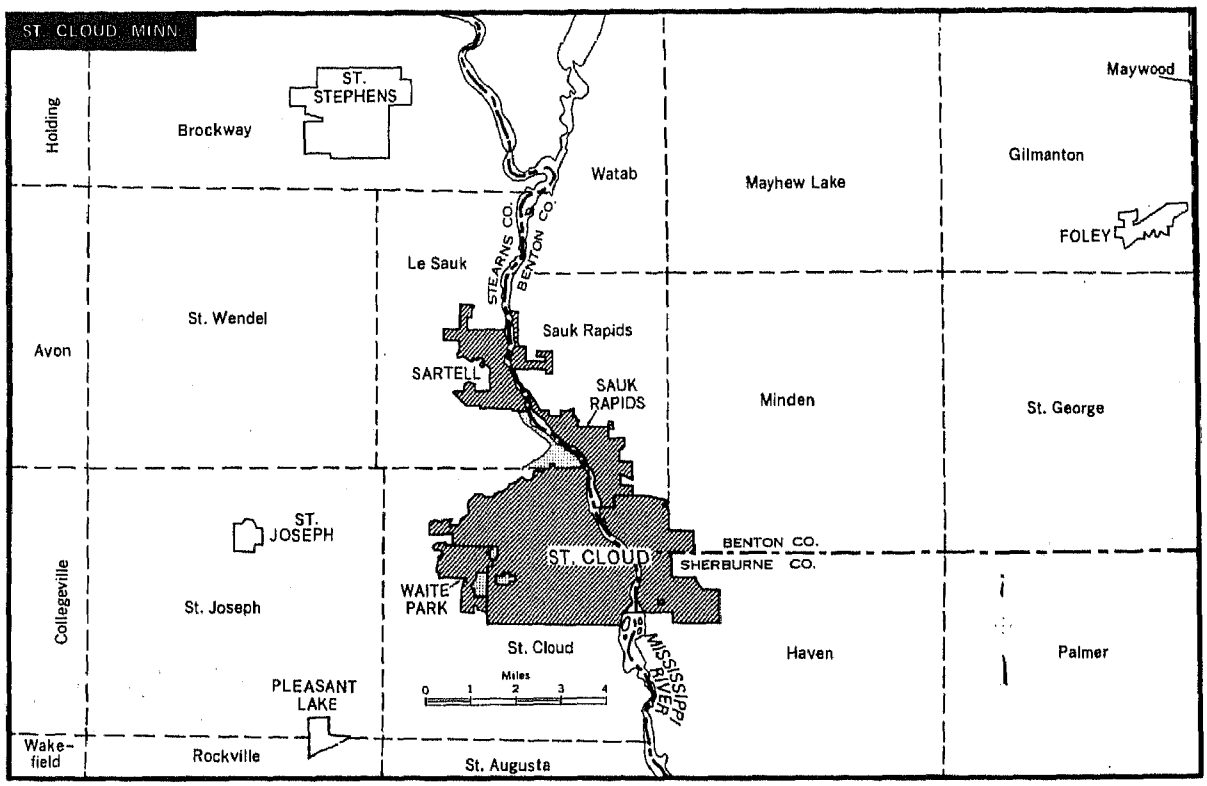
ST. CLOUD, MINN.
Holding
Brockway
ST. STEPHENS
Watab
Mayhew Lake
Maywood
Gilmanton
FOLEY
Avon
St. Wendel
Le Sauk
STEARNS CO.
BENTON CO.
Sauk Rapids
SARTELL
SAUK RAPIDS
Minden
St. George
Collegeville
ST. JOSEPH
St. Joseph
ST. CLOUD
BENTON CO.
SHERBURNE CO.
WAITE PARK
St. Cloud
MISSISSIPPI RIVER
Haven
Palmer
Miles
0 1 2 3 4
PLEASANT LAKE
Wake-field
Rockville
St. Augusta