CONTENTS

Chapter A

NUMBER OF INHABITANTS Wyoming

[Page numbers listed here omit the State prefix number which appears as part of the page number for each page. The prefix for this State is 52]

page

MAPS

The State — Counties, Standard Metropolitan Statistical Areas, and Selected Places 3

County Map Finding Guide 17

The State — County Subdivisions 18

CHARTS

Number of Inhabitants, 1970 and 1960 4

Percent Distribution by Place of Residence 5

The State: 1900 to 1970, Total Population and Percent Change between Census Years 5

TABLES

DATA FOR THE STATE

1 **Population of the State: Earliest Census to 1970** 7
URBAN AND RURAL

2 **Population by Size of Place: 1970 and 1960** 8
URBAN AND RURAL

3 **Population by Urban and Rural Residence: 1920 to 1970** 9
SIZE OF PLACE

4 **Population Inside and Outside SMSA's: 1970** —
SIZE OF PLACE

5 **Population of Incorporated and Unincorporated Places: 1970 and 1960** 10
SIZE OF PLACE

DATA FOR PLACES

6 **Population of Places: 1970 and 1960** 11
ALL INCORPORATED PLACES
UNINCORPORATED PLACES OF 1,000 OR MORE

A

TABLES

		page
7	Population of Incorporated Places of 10,000 or More: 1900 to 1970	12
8	Population in 1970 of Areas Annexed Between 1960 and 1970 INCORPORATED PLACES OF 2,000 OR MORE, 1960	12
	DATA FOR COUNTIES	
9	Population and Land Area of Counties: 1970 and 1960 URBAN AND RURAL	13
10	Population of County Subdivisions: 1970 and 1960 COUNTY SUBDIVISIONS	14
	DATA FOR URBANIZED AREAS	
11	Population of Urbanized Areas: 1970 and 1960 COMPONENT PARTS	—
12	Population of Urbanized Areas, by Type of Residence: 1970 URBANIZED AREAS	—
	DATA FOR METROPOLITAN AREAS	
13	Population of SMSA's: 1970 and 1960 COMPONENT PARTS	—
14	Population of SMSA's, by Type of Residence: 1970 URBAN AND RURAL	—
	DATA FOR CONGRESSIONAL DISTRICTS	
15	Population of Congressional Districts: 1970 URBAN AND RURAL	—

Counties and Selected Places

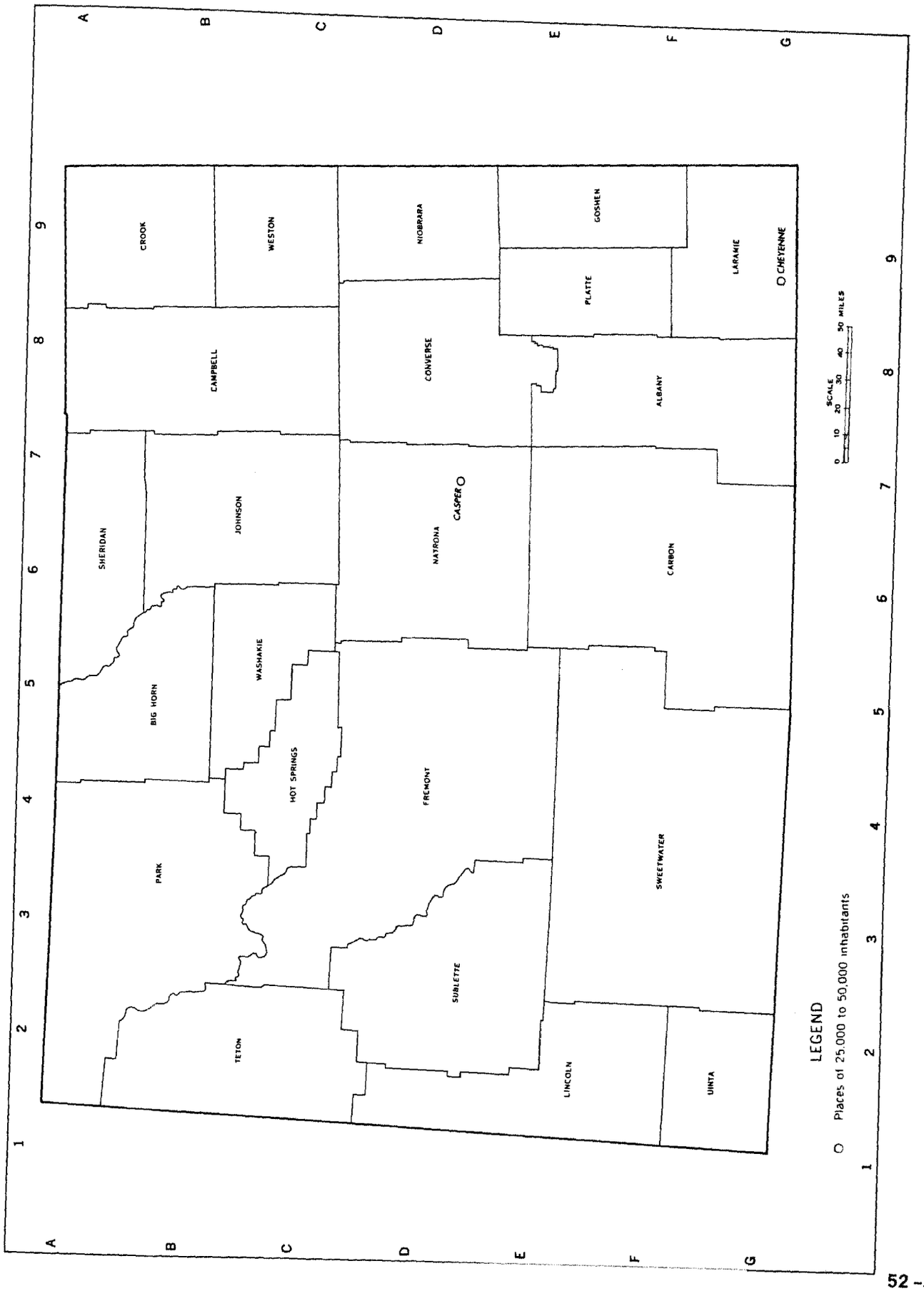

Number of Inhabitants 1970 and 1960

FIGURES IN THOUSANDS EACH = 5% CHANGE



1970 U.S. CENSUS OF POPULATION, U.S. Department of Commerce, Bureau of the Census

Percent Distribution by Place of Residence

1970 and 1960

THE STATE—URBAN and RURAL

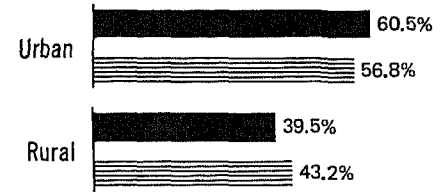

URBAN



The State: 1900 to 1970

Total Population IN THOUSANDS

Percent Change between Census Years

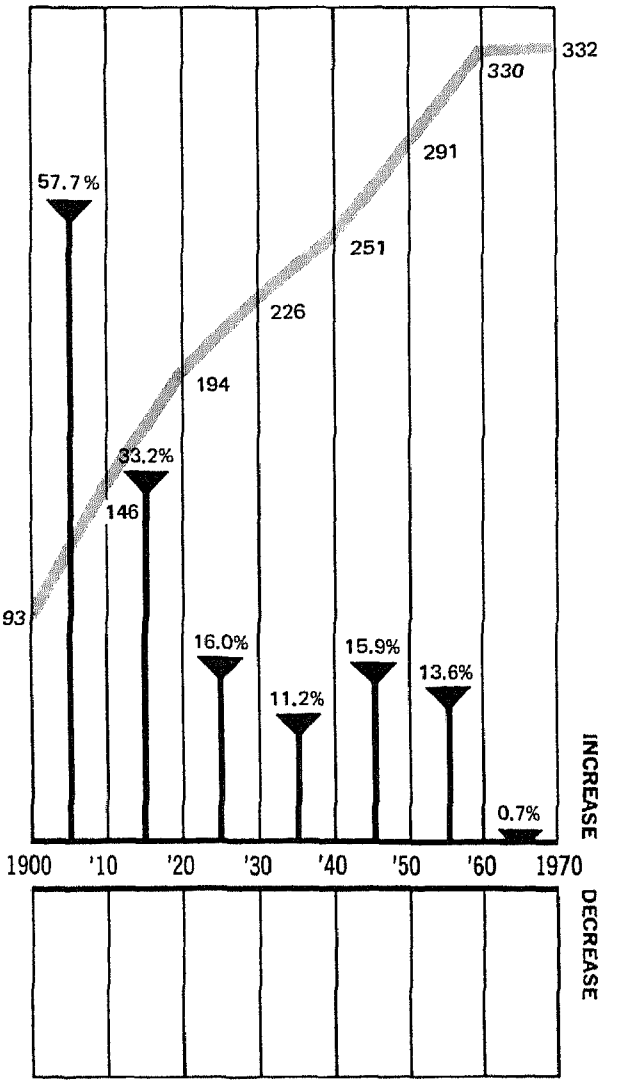

CORRECTION NOTE

The official 1970 population count for Wyoming is 332,416, as shown in the tables of this report. Listed below are corrections for counties, county subdivisions, and places resulting from errors found after the tabulations were completed. The tables have not been revised to reflect these corrections.

	1970 population	
	As shown in the tables	Corrected
Fremont County:		
Shoshoni division:		
Lost Cabin town	25	(1)
Lincoln County:		
Kemmerer East division:		
Opal town	34	(1)
Teton County:		
Jackson Hole division:		
Jackson town	2,101	2,688

[1] Erroneously shown as incorporated.

Table 1. Population of the State: Earliest Census to 1970

[For description of current and previous urban definitions and meaning of symbols, see text]

Urban and Rural	The State			Urban				Rural			Percent of total	
	Population	Change from preceding census		Places of 2,500 or more	Population	Change from preceding census		Population	Change from preceding census		Urban	Rural
		Number	Percent			Number	Percent		Number	Percent		
Current urban definition:												
1970 (Apr. 1)	332,416	2,350	0.7	20	201,111	13,650	7.2	131,305	-11,210	-7.9	60.5	39.5
1960 (Apr. 1)	330,066	39,537	13.6	19	187,551	42,933	29.7	142,515	-3,396	-2.3	56.8	43.2
1950 (Apr. 1)	290,529	39,787	15.9	19	144,618	...	...	145,911	...	...	49.8	50.2
Previous urban definition:												
1960 (Apr. 1)	330,066	39,537	13.6	19	187,551	42,933	29.7	142,515	-3,396	-2.3	56.8	43.2
1950 (Apr. 1)	290,529	39,787	15.9	19	144,618	51,041	54.5	145,911	-11,254	-7.2	49.8	50.2
1940 (Apr. 1)	250,742	25,177	11.2	12	93,577	23,480	33.5	157,165	1,697	1.1	37.3	62.7
1930 (Apr. 1)	225,565	31,163	16.0	8	70,097	13,002	22.8	155,468	18,161	13.2	31.1	68.9
1920 (Jan. 1)	194,402	48,437	33.2	8	57,095	13,874	32.1	137,307	34,563	33.6	29.4	70.6
1910 (Apr. 15)	145,965	53,434	57.7	7	43,221	16,564	62.1	102,744	36,870	56.0	29.6	70.4
1900 (June 1)	92,531	29,976	47.9	3	26,657	5,173	24.1	65,874	24,803	60.4	28.8	71.2
1890 (June 1)	62,555	41,766	200.9	3	21,484	15,332	249.2	41,071	26,434	180.6	34.3	65.7
1880 (June 1)	20,789	11,671	128.0	2	6,152	6,152	...	14,637	5,519	60.5	29.6	70.4
1870 (June 1)	9,118	...	...	-	-	...	...	9,118	...	...	...	100.0

Table 2. Population by Size of Place: 1970 and 1960

[For meaning of symbols, see text]

Urban and Rural	1970				1960			
	Places	Population	Percent of total population	Percent distribution	Places	Population	Percent of total population	Percent distribution
The State	94	332,416	100.0	...	94	330,066	100.0	...
URBAN								
Total	20	201,111	60.5	100.0	19	187,551	56.8	100.0
Inside urbanized areas	-	-	-	-	-	-	-	-
Central cities	-	-	-	-	-	-	-	-
Cities of—								
1,000,000 or more	-	-	-	-	-	-	-	-
500,000 to 1,000,000	-	-	-	-	-	-	-	-
250,000 to 500,000	-	-	-	-	-	-	-	-
100,000 to 250,000	-	-	-	-	-	-	-	-
50,000 to 100,000	-	-	-	-	-	-	-	-
Less than 50,000	-	-	-	-	-	-	-	-
Urban fringe	-	-	-	-	-	-	-	-
Places of 2,500 or more	-	-	-	-	-	-	-	-
100,000 or more	-	-	-	-	-	-	-	-
50,000 to 100,000	-	-	-	-	-	-	-	-
25,000 to 50,000	-	-	-	-	-	-	-	-
10,000 to 25,000	-	-	-	-	-	-	-	-
5,000 to 10,000	-	-	-	-	-	-	-	-
2,500 to 5,000	-	-	-	-	-	-	-	-
Places less than 2,500	-	-	-	-	-	-	-	-
2,000 to 2,500	-	-	-	-	-	-	-	-
1,500 to 2,000	-	-	-	-	-	-	-	-
1,000 to 1,500	-	-	-	-	-	-	-	-
Less than 1,000	-	-	-	-	-	-	-	-
Other urban	...	-	-	-	...	-	-	-
Outside urbanized areas	20	201,111	60.5	100.0	19	187,551	56.8	100.0
Places of—								
25,000 or more	2	80,275	24.1	39.9	2	82,435	25.0	44.0
10,000 to 25,000	3	45,656	13.7	22.7	3	39,542	12.0	21.1
5,000 to 10,000	6	40,385	12.1	20.1	3	21,619	6.5	11.5
2,500 to 5,000	9	34,795	10.5	17.3	11	43,955	13.3	23.4
RURAL								
Total	74	131,305	39.5	100.0	75	142,515	43.2	100.0
Places of 1,000 to 2,500	16	26,370	7.9	20.1	16	26,178	7.9	18.4
2,000 to 2,500	4	9,262	2.8	7.1	4	9,115	2.8	6.4
1,500 to 2,000	5	8,597	2.6	6.5	3	5,195	1.6	3.6
1,000 to 1,500	7	8,511	2.6	6.5	9	11,868	3.6	8.3
Places less than 1,000	58	19,042	5.7	14.5	59	19,313	5.9	13.6
Other rural	...	85,893	25.8	65.4	...	97,024	29.4	68.1
URBANIZED AREAS								
Total	-	-	-	-	-	-	-	-
Areas of—								
1,000,000 or more	-	-	-	-	-	-	-	-
500,000 to 1,000,000	-	-	-	-	-	-	-	-
250,000 to 500,000	-	-	-	-	-	-	-	-
100,000 to 250,000	-	-	-	-	-	-	-	-
Less than 100,000	-	-	-	-	-	-	-	-

Table 3. Population by Urban and Rural Residence: 1920 to 1970

[For meaning of symbols, see text]

Size of Place	1970	1960	1950 Current urban definition	1950 Previous urban definition	1940	1930	1920
NUMBER OF PLACES							
Urban	20	19	19	19	12	8	8
Places of 2,500 or more	20	19	19	19	12	8	8
1,000,000 or more	-	-	-	-	-	-	-
500,000 to 1,000,000	-	-	-	-	-	-	-
250,000 to 500,000	-	-	-	-	-	-	-
100,000 to 250,000	-	-	-	-	-	-	-
50,000 to 100,000	-	-	-	-	-	-	-
25,000 to 50,000	2	2	1	1	-	-	-
10,000 to 25,000	3	3	4	4	4	2	2
5,000 to 10,000	6	3	1	1	2	3	3
2,500 to 5,000	9	11	13	13	6	3	3
Places less than 2,500	-	-	-	...	...	...	...
Rural	74	75	71	70	76	76	65
Places of 1,000 to 2,500	16	16	12	11	18	17	19
Places less than 1,000	58	59	59	59	58	59	46
Cumulative summary:							
Places of—							
1,000,000 or more	-	-	-	-	-	-	-
500,000 or more	-	-	-	-	-	-	-
250,000 or more	-	-	-	-	-	-	-
100,000 or more	-	-	-	-	-	-	-
50,000 or more	-	-	-	-	-	-	-
25,000 or more	2	2	1	1	-	-	-
10,000 or more	5	5	5	5	4	2	2
5,000 or more	11	8	6	6	6	5	5
2,500 or more	20	19	19	19	12	8	8
POPULATION							
Urban	201,111	187,551	144,618	144,618	93,577	70,097	57,095
Places of 2,500 or more	201,111	187,551	144,618	144,618	93,577	70,097	57,095
1,000,000 or more	-	-	-	-	-	-	-
500,000 to 1,000,000	-	-	-	-	-	-	-
250,000 to 500,000	-	-	-	-	-	-	-
100,000 to 250,000	-	-	-	-	-	-	-
50,000 to 100,000	-	-	-	...	-	-	-
25,000 to 50,000	80,275	82,435	31,935	31,935	...	-	-
10,000 to 25,000	45,656	39,542	61,611	61,611	61,594	33,980	25,276
5,000 to 10,000	40,385	21,619	7,415	7,415	15,358	25,585	21,932
2,500 to 5,000	34,795	43,955	43,657	43,657	16,625	10,532	9,887
Places less than 2,500	-	-	-	...	...	...	...
Other urban	-	-	-	...	...	...	...
Rural	131,305	142,515	145,911	145,911	157,165	155,468	137,307
Places of 1,000 to 2,500	26,370	26,178	20,115	18,294	32,050	27,916	30,604
Places less than 1,000	19,042	19,313	19,958	19,958	17,179	18,751	15,663
Other rural	85,893	97,024	105,838	107,659	107,936	108,801	91,040
Cumulative summary:							
Places of—							
1,000,000 or more	-	-	-	-	-	-	-
500,000 or more	-	-	-	-	-	-	-
250,000 or more	-	-	-	-	-	-	-
100,000 or more	-	-	-	-	-	-	-
50,000 or more	-	-	-	-	-	-	-
25,000 or more	80,275	82,435	31,935	31,935	-	-	-
10,000 or more	125,931	121,977	93,546	93,546	61,594	33,980	25,276
5,000 or more	166,316	143,596	100,961	100,961	76,952	59,565	47,208
2,500 or more	201,111	187,551	144,618	144,618	93,577	70,097	57,095
PERCENT OF TOTAL POPULATION							
Urban	60.5	56.8	49.8	49.8	37.3	31.1	29.4
Places of 2,500 or more	60.5	56.8	49.8	49.8	37.3	31.1	29.4
1,000,000 or more	-	-	-	-	-	-	-
500,000 to 1,000,000	-	-	-	-	-	-	-
250,000 to 500,000	-	-	-	-	-	-	-
100,000 to 250,000	-	-	-	-	-	-	-
50,000 to 100,000	-	-	-	-	-	-	-
25,000 to 50,000	24.1	25.0	11.0	11.0	-	-	-
10,000 to 25,000	13.7	12.0	21.2	21.2	24.6	15.1	13.0
5,000 to 10,000	12.1	6.5	2.6	2.6	6.1	11.3	11.3
2,500 to 5,000	10.5	13.3	15.0	15.0	6.6	4.7	5.1
Places less than 2,500	-	-	-	...	...	...	...
Other urban	-	-	-	...	...	...	...
Rural	39.5	43.2	50.2	50.2	62.7	68.9	70.6
Places of 1,000 to 2,500	7.9	7.9	6.9	6.3	12.8	12.4	15.7
Places less than 1,000	5.7	5.9	6.9	6.9	6.9	8.3	8.1
Other rural	25.8	29.4	36.4	37.1	43.0	48.2	46.8
Cumulative summary:							
Places of—							
1,000,000 or more	-	-	-	-	-	-	-
500,000 or more	-	-	-	-	-	-	-
250,000 or more	-	-	-	-	-	-	-
100,000 or more	-	-	-	-	-	-	-
50,000 or more	-	-	-	-	-	-	-
25,000 or more	24.1	25.0	11.0	11.0	-	-	-
10,000 or more	37.9	37.0	32.2	32.2	24.6	15.1	13.0
5,000 or more	50.0	43.5	34.8	34.8	30.7	26.4	24.3
2,500 or more	60.5	56.8	49.8	49.8	37.3	31.1	29.4

Table 4. Population Inside and Outside Standard Metropolitan Statistical Areas: 1970

(Table omitted because the State has no SMSA's)

Table 5. Population of Incorporated and Unincorporated Places: 1970 and 1960

[For meaning of symbols, see text]

Size of Place	1970						1960					
	All places		Incorporated places		Unincorporated places		All places		Incorporated places		Unincorporated places	
	Number	Population	Number	Population	Number	Population	Number	Population	Number	Population	Number	Population
Total.....	94	246,523	89	236,247	5	10,276	94	233,042	91	228,501	3	4,541
Places of—												
1,000,000 or more....	-	-	-	-	-	-	-	-	-	-	-	-
500,000 to 1,000,000.	-	-	-	-	-	-	-	-	-	-	-	-
250,000 to 500,000...	-	-	-	-	-	-	-	-	-	-	-	-
100,000 to 250,000...	-	-	-	-	-	-	-	-	-	-	-	-
50,000 to 100,000....	-	-	-	-	-	-	-	-	-	-	-	-
25,000 to 50,000.....	2	80,275	2	80,275	-	-	2	82,435	2	82,435	-	-
10,000 to 25,000.....	3	45,656	3	45,656	-	-	3	39,542	3	39,542	-	-
5,000 to 10,000.....	6	40,385	6	40,385	-	-	3	21,619	3	21,619	-	-
2,500 to 5,000.....	9	34,795	8	30,268	1	4,527	11	43,955	11	43,955	-	-
2,000 to 2,500.....	4	9,262	4	9,262	-	-	4	9,115	4	9,115	-	-
1,500 to 2,000.....	5	8,597	3	5,192	2	3,405	3	5,195	2	3,474	1	1,721
1,000 to 1,500.....	7	8,511	5	6,167	2	2,344	9	11,868	7	9,048	2	2,820
500 to 1,000.....	10	8,151	10	8,151	-	-	13	8,997	13	8,997	-	-
200 to 500.....	22	7,858	22	7,858	-	-	22	7,402	22	7,402	-	-
Less than 200.....	26	3,033	26	3,033	-	-	24	2,914	24	2,914	-	-
Cumulative summary												
Places of—												
1,000,000 or more..	-	-	-	-	-	-	-	-	-	-	-	-
500,000 or more....	-	-	-	-	-	-	-	-	-	-	-	-
250,000 or more....	-	-	-	-	-	-	-	-	-	-	-	-
100,000 or more....	-	-	-	-	-	-	-	-	-	-	-	-
50,000 or more.....	-	-	-	-	-	-	-	-	-	-	-	-
25,000 or more.....	2	80,275	2	80,275	-	-	2	82,435	2	82,435	-	-
10,000 or more.....	5	125,931	5	125,931	-	-	5	121,977	5	121,977	-	-
5,000 or more.....	11	166,316	11	166,316	-	-	8	143,596	8	143,596	-	-
2,500 or more.....	20	201,111	19	196,584	1	4,527	19	187,551	19	187,551	-	-
2,000 or more.....	24	210,373	23	205,846	1	4,527	23	196,666	23	196,666	-	-
1,500 or more.....	29	218,970	26	211,038	3	7,932	26	201,861	25	200,140	1	1,721
1,000 or more.....	36	227,481	31	217,205	5	10,276	35	213,729	32	209,188	3	4,541
500 or more.....	46	235,632	41	225,356	5	10,276	48	222,726	45	218,185	3	4,541
200 or more.....	68	243,490	63	233,214	5	10,276	70	230,128	67	225,587	3	4,541

Table 6. Population of Places: 1970 and 1960

[For changes in boundaries of incorporated places, see table 10. For meaning of symbols, see text]

All Incorporated Places Unincorporated Places of 1,000 or More	Counties	1970	1960	Percent change
Afton town	Lincoln	1,290	1,337	-3.5
Albin town	Laramie	118	172	-31.4
Baggs town	Carbon	146	199	-26.6
Basin town	Big Horn	1,145	1,319	-13.2
Big Piney town	Sublette	570	663	-14.0
Buffalo town	Johnson	3,394	2,907	16.8
Burns town	Laramie	185	225	-17.8
Byron town	Big Horn	397	417	-4.8
Casper city	Natrona	39,361	38,930	1.1
Cheyenne city	Laramie	40,914	43,505	-6.0
Chugwater town	Platte	187	287	-34.8
Clearmont town	Sheridan	141	154	-8.4
Cody city	Park	5,161	4,838	6.7
Cokeville town	Lincoln	440	545	-19.3
Cowley town	Big Horn	366	459	-20.3
Dayton town	Sheridan	396	333	18.9
Deaver town	Big Horn	112	121	-7.4
Diamondville town	Lincoln	485	398	21.9
Dixon town	Carbon	72	108	-33.3
Douglas town	Converse	2,677	2,822	-5.1
Dubois town	Fremont	898	574	56.4
East Thermopolis town	Hot Springs	316	281	12.5
Edgerton town	Natrona	350	512	-31.6
Elk Mountain town	Carbon	127	190	-33.2
Elmo town	Carbon	53	91	-41.8
Encampment town	Carbon	321	333	-3.6
Evanston town	Uinta	4,462	4,901	-9.0
Evansville town	Natrona	832	678	22.7
Fort Laramie town	Goshen	197	233	-15.5
Fox Farm (U)	Laramie	1,329	1,371	-3.1
Frannie town	Big Horn, Park	139	171	-18.7
Gillette town	Campbell	7,194	3,580	100.9
Glendo town	Platte	210	292	-28.1
Glenrock town	Converse	1,515	1,584	-4.4
Granger town	Sweetwater	137	159	-13.8
Green River town	Sweetwater	4,196	3,497	20.0
Greybull town	Big Horn	1,953	2,286	-14.6
Guernsey town	Platte	793	800	-0.9
Hanna town	Carbon	460	625	-26.4
Hartville town	Platte	246	177	39.0
Hudson town	Fremont	381	369	3.3
Hulett town	Crook	318	335	-5.1
Jackson town	Teton	2,101	1,437	46.2
Kaycee town	Johnson	272	284	-4.2
Kemmerer town	Lincoln	2,292	2,028	13.0
Kirby town	Hot Springs	75	82	-8.5
La Grange town	Goshen	189	176	7.4
Lander city	Fremont	7,125	4,182	70.4
Laramie city	Albany	23,143	17,520	32.1
Lingle town	Goshen	446	437	2.1
Lost Cabin town	Fremont	25	47	-46.8
Lost Springs town	Converse	7	5	40.0
Lovell town	Big Horn	2,371	2,451	-3.3
Lusk town	Niobrara	1,495	1,890	-20.9
Lyman town	Uinta	643	425	51.3
Manderson town	Big Horn	117	167	-29.9
Manville town	Niobrara	92	124	-25.8
Marbleton town	Sublette	223	189	18.0
Medicine Bow town	Carbon	455	392	16.1
Meeteetse town	Park	459	514	-10.7
Mills town	Natrona	1,724	1,477	16.7
Moorcroft town	Crook	981	826	18.8
Mountain View (U)	Natrona	1,641	1,721	-4.6
Newcastle city	Weston	3,432	4,345	-21.0
Opal town	Lincoln	34	55	-38.2
Orchard Valley (U)	Laramie	1,015	1,449	-30.0
Paradise Valley (U)	Natrona	1,764	...	...
Pavillion town	Fremont	181	190	-4.7
Pine Bluffs town	Laramie	937	1,121	-16.4
Pinedale town	Sublette	948	965	-1.8
Powell city	Park	4,807	4,740	1.4
Ranchester town	Sheridan	208	235	-11.5
Rawlins city	Carbon	7,855	8,968	-12.4
Riverside town	Carbon	46	87	-47.1
Riverton city	Fremont	7,995	6,845	16.8
Rock River town	Albany	344	497	-30.8
Rock Springs city	Sweetwater	11,657	10,371	12.4
Saratoga town	Carbon	1,181	1,133	4.2
Sheridan city	Sheridan	10,856	11,651	-6.8
Shoshoni town	Fremont	562	766	-26.6
Sinclair town	Carbon	445	621	-28.3
South Superior town	Sweetwater	197	401	-50.9
Sundance town	Crook	1,056	908	16.3
Ten Sleep town	Washakie	320	314	1.9
Thayne town	Lincoln	195	214	-8.9
Thermopolis town	Hot Springs	3,063	3,955	-22.6
Torrington town	Goshen	4,237	4,188	1.2
Upton town	Weston	987	1,224	-19.4
Van Tassell town	Niobrara	21	15	40.0
Wamsutter town	Sweetwater	139	110	26.4
Warren (U)	Laramie	4,527	...	...
Wheatland town	Platte	2,498	2,350	6.3
Worland city	Washakie	5,055	5,806	-12.9
Yoder town	Goshen	101	83	21.7

433-271 O - 73 - 2

Table 7. Population of Incorporated Places of 10,000 or More: 1900 to 1970

[Data are shown for earliest census for which available. For meaning of symbols, see text]

Places	Population	Change from preceding census: Number	Change from preceding census: Percent
CASPER			
1970	39,361	431	1.1
1960	38,930	15,237	64.5
1950	23,673	5,709	31.8
1940	17,964	1,345	8.1
1930	16,619	5,172	45.2
1920	11,447	8,808	333.8
1910	2,639	1,756	198.9
1900	883	...	...
CHEYENNE			
1970	40,914	-2,591	-6.0
1960	43,505	11,570	36.2
1950	31,935	9,461	42.1
1940	22,474	5,113	29.5
1930	17,361	3,532	25.5
1920	13,829	2,509	22.2
CHEYENNE—Con.			
1910	11,320	-2,767	-19.6
1900	14,087	...	...
LARAMIE			
1970	23,143	5,623	32.1
1960	17,520	1,939	12.4
1950	15,581	4,954	46.6
1940	10,627	2,018	23.4
1930	8,609	2,308	36.6
1920	6,301	-1,936	-23.5
1910	8,237	30	0.4
1900	8,207	...	...
ROCK SPRINGS			
1970	11,657	1,286	12.4
1960	10,371	-486	-4.5
ROCK SPRINGS—Con.			
1950	10,857	1,030	10.5
1940	9,827	1,387	16.4
1930	8,440	1,984	30.7
1920	6,456	678	11.7
1910	5,778	1,415	32.4
1900	4,363	...	...
SHERIDAN			
1970	10,856	-795	-6.8
1960	11,651	151	1.3
1950	11,500	971	9.2
1940	10,529	1,993	23.3
1930	8,536	-639	-7.0
1920	9,175	767	9.1
1910	8,408	6,849	439.3
1900	1,559	...	...

Table 8. Population in 1970 of Areas Annexed Between 1960 and 1970

[For meaning of symbols, see text]

Incorporated Places of 2,000 or More, 1960	1970 population: Total	1970 population: In 1960 area	1970 population: In annexed area	1960 population	Change, 1960 to 1970, in 1960 area
All places	187,314	164,331	22,983	176,663	-12,332
Buffalo town	3,394	3,164	230	2,907	257
Casper city	39,361	37,383	1,978	38,930	-1,547
Cheyenne city	40,914	31,808	9,106	43,505	-11,697
Cody city	5,161	4,623	538	4,838	-215
Gillette town	7,194	5,829	1,365	3,580	2,249
Green River town	4,196	3,786	410	3,497	289
Kemmerer town	2,292	2,073	219	2,028	45
Lander city	7,125	6,157	968	4,182	1,975
Laramie city	23,143	21,006	2,137	17,520	3,486
Lovell Town	2,371	1,666	705	2,451	-785
Newcastle city	3,432	2,408	1,024	4,345	-1,937
Powell city	4,807	4,451	356	4,740	-289
Rawlins city	7,855	7,687	168	8,968	-1,281
Riverton city	7,995	6,495	1,500	6,845	-350
Rock Springs city	11,657	9,968	1,689	10,371	-403
Sheridan city	10,856	10,433	423	11,651	-1,218
Thermopolis town	3,063	2,932	131	3,955	-1,023
Wheatland town	2,498	2,462	36	2,350	112

Table 9. Population and Land Area of Counties: 1970 and 1960

[For meaning of symbols, see text]

Urban and Rural	Land area in square miles, 1970	1970 population									1960 population			Percent change, 1960 to 1970		
		Total		Urban				Rural								
		Number	Per square mile	Total	Percent of total	Urbanized areas	Other urban	Total	Places of 1,000 to 2,500	Other rural	Total	Urban	Rural	Total	Urban	Rural
The State	97,203	332,416	3.4	201,111	60.5	-	201,111	131,305	26,370	104,935	[1]330,066	187,551	142,515	0.7	7.2	-7.9
Albany	4,248	26,431	6.2	23,143	87.6	-	23,143	3,288	-	3,288	21,290	17,520	3,770	24.1	32.1	-12.8
Big Horn	3,157	10,202	3.2	-	-	-	-	10,202	5,469	4,733	11,898	-	11,898	-14.3	...	-14.3
Campbell	4,756	12,957	2.7	7,194	55.5	-	7,194	5,763	-	5,763	5,861	3,580	2,281	121.1	100.9	152.7
Carbon	7,905	13,354	1.7	7,855	58.8	-	7,855	5,499	1,181	4,318	14,937	8,968	5,969	-10.6	-12.4	-7.9
Converse	4,281	5,938	1.4	2,677	45.1	-	2,677	3,261	1,515	1,746	6,366	2,822	3,544	-6.7	-5.1	-8.0
Crook	2,882	4,535	1.6	-	-	-	-	4,535	1,056	3,479	4,691	-	4,691	-3.3	...	-3.3
Fremont	9,196	28,352	3.1	15,120	53.3	-	15,120	13,232	-	13,232	26,168	11,027	15,141	8.3	37.1	-12.6
Goshen	2,228	10,885	4.9	4,237	38.9	-	4,237	6,648	-	6,648	11,941	4,188	7,753	-8.8	1.2	-14.3
Hot Springs	2,022	4,952	2.4	3,063	61.9	-	3,063	1,889	-	1,889	6,365	3,955	2,410	-22.2	-22.6	-21.6
Johnson	4,175	5,587	1.3	3,394	60.7	-	3,394	2,193	-	2,193	5,475	2,907	2,568	2.0	16.8	-14.6
Laramie	2,703	56,360	20.9	45,441	80.6	-	45,441	10,919	2,344	8,575	60,149	43,505	16,644	-6.3	4.5	-34.4
Lincoln	4,085	8,640	2.1	-	-	-	-	8,640	3,582	5,058	9,018	-	9,018	-4.2	...	-4.2
Natrona	5,342	51,264	9.6	39,361	76.8	-	39,361	11,903	5,129	6,774	49,623	38,930	10,693	3.3	1.1	11.3
Niobrara	2,614	2,924	1.1	-	-	-	-	2,924	1,495	1,429	3,750	-	3,750	-22.0	...	-22.0
Park	6,959	17,752	2.6	9,968	56.2	-	9,968	7,784	-	7,784	16,874	9,578	7,296	5.2	4.1	6.7
Platte	2,086	6,486	3.1	-	-	-	-	6,486	2,498	3,988	7,195	-	7,195	-9.9	...	-9.9
Sheridan	2,532	17,852	7.1	10,856	60.8	-	10,856	6,996	-	6,996	18,989	11,651	7,338	-6.0	-6.8	-4.7
Sublette	4,851	3,755	0.8	-	-	-	-	3,755	-	3,755	3,778	-	3,778	-0.6	...	-0.6
Sweetwater	10,429	18,391	1.8	15,853	86.2	-	15,853	2,538	-	2,538	17,920	13,868	4,052	2.6	14.3	-37.4
Teton	4,000	4,823	1.2	-	-	-	-	4,823	2,101	2,722	3,062	-	3,062	57.5	...	57.5
Uinta	2,086	7,100	3.4	4,462	62.8	-	4,462	2,638	-	2,638	7,484	4,901	2,583	-5.1	-9.0	2.1
Washakie	2,262	7,569	3.3	5,055	66.8	-	5,055	2,514	-	2,514	8,883	5,806	3,077	-14.8	-12.9	-18.3
Weston	2,407	6,307	2.6	3,432	54.4	-	3,432	2,875	-	2,875	7,929	4,345	3,584	-20.5	-21.0	-19.8

[1]Includes population (420) of that part of Yellowstone National Park in State shown separately in 1960 but included in Park and Teton Counties in 1970.

Table 10. Population of County Subdivisions: 1970 and 1960

[Total population of a place in two or more county subdivisions appears in table 6. County subdivision figures for 1960 do not necessarily add to county totals. For meaning of symbols, see text]

County Subdivisions	1970	1960	Percent change
Albany County	26,431	21,290	24.1
Laramie division[1]	23,143	17,520	32.1
Laramie city[1]	23,143	17,520	32.1
Laramie East division[1]	977	969	0.8
Laramie West division[1]	1,665	1,873	-11.1
Rock River division	646	928	-30.4
Rock River town	344	497	-30.8
Big Horn County	10,202	11,898	-14.3
Big Horn Central division	3,179	3,794	-16.2
Greybull town	1,953	2,286	-14.6
Big Horn North division	4,627	5,194	-10.9
Byron town	397	417	-4.8
Cowley town	366	459	-20.3
Deaver town	112	121	-7.4
Frannie town part	103	134	-23.1
Lovell town[2]	3,371	2,451	-3.3
Big Horn South division	2,396	2,910	-17.7
Basin town	1,149	1,319	-13.2
Manderson town	117	167	-29.9
Campbell County[3]	12,957	5,861	121.1
Gillette North division	9,886	4,645	112.8
Gillette town[3]	7,194	3,580	100.9
Gillette South division	3,071	1,216	152.5
Carbon County	13,354	14,937	-10.6
Hanna division	1,915	2,046	-6.4
Elk Mountain town	127	190	-33.2
Elmo town	53	91	-41.8
Hanna town	460	625	-26.4
Medicine Bow town	455	392	16.1
Rawlins division	9,216	10,594	-13.0
Baggs town[4]	146	199	-26.6
Dixon town	72	108	-33.3
Rawlins city[4]	7,855	8,968	-12.4
Sinclair town	445	621	-28.3
Saratoga division	2,223	2,297	-3.2
Encampment town	321	333	-3.6
Riverside town	46	87	-47.1
Saratoga town	1,181	1,133	4.2
Converse County[5]	5,938	6,366	-6.7
Douglas division	3,995	4,242	-5.8
Douglas town[5]	2,877	2,822	-5.1
Lost Springs town	7	5	40.0
Glenrock division	1,943	2,124	-8.5
Glenrock town	1,515	1,584	-4.4
Crook County[6]	4,535	4,691	-3.3
Hulett division	1,143	1,423	-19.7
Hulett town	318	335	-5.1
Moorcroft division	1,566	1,491	5.0
Moorcroft town	981	826	18.8
Sundance division	1,826	1,777	2.8
Sundance town[6]	1,056	908	16.3
Fremont County	28,352	26,168	8.3
Dubois division	1,181	968	22.0
Dubois town[7]	898	574	56.4
Five Mile Creek division	182	276	-34.1
Lander division	8,683	6,276	38.4
Hudson town	381	369	3.3
Lander city[7]	7,125	4,182	70.4
Riverton division	12,244	11,289	8.5
Pavillion town[7]	181	190	-4.7
Riverton city[7]	7,995	6,845	16.8
Shoshoni division	773	1,083	-28.6
Lost Cabin town	25	47	-46.8
Shoshoni town[7]	562	766	-26.6
Sweetwater division	1,163	2,398	-51.5
Wind River division	4,126	3,878	6.4
Goshen County	10,885	11,941	-8.8
Goshen Hole division	1,304	1,507	-13.5
La Grange town	189	176	7.4
Yoder town	101	83	21.7
Rawhide Creek division	430	563	-23.6
Goshen County--Continued			
Torrington division	9,151	9,871	-7.3
Fort Laramie town[8]	197	233	-15.5
Lingle town	446	437	2.1
Torrington town	4,237	4,188	1.2
Hot Springs County	4,952	6,365	-22.2
Thermopolis East division	478	788	-39.3
East Thermopolis town	316	281	12.5
Thermopolis West division	4,474	5,577	-19.8
Kirby town	75	82	-8.5
Thermopolis town[9]	3,063	3,955	-22.6
Johnson County[10]	5,587	5,475	2.0
Buffalo division	4,570	3,980	14.8
Buffalo town[10]	3,394	2,907	16.8
Kaycee division	1,017	1,495	-32.0
Kaycee town[10]	272	284	-4.2
Laramie County[11]	56,360	60,149	-6.3
Cheyenne division[11]	41,633	43,524	-4.3
Cheyenne city[11]	40,914	43,505	-6.0
Cheyenne East division[11]	5,286	6,209	-14.9
Fox Farm (U)	1,329	1,371	-3.1
Cheyenne West division[11]	6,767	7,080	-4.4
Orchard Valley (U)	1,015	1,449	-30.0
Warren (U)	4,527	...	...
Pine Bluffs division	2,674	3,336	-19.8
Albin town[11]	118	172	-31.4
Burns town	185	225	-17.8
Pine Bluffs town	937	1,121	-16.4
Lincoln County	8,640	9,018	-4.2
Kemmerer East division[12]	3,379	3,223	4.8
Diamondville town	485	398	21.9
Kemmerer town[12]	2,292	2,028	13.0
Opal town	34	55	-38.2
Kemmerer West division[12]	986	1,390	-29.1
Cokeville town	440	545	-19.3
Star Valley division	4,275	4,405	-3.0
Afton town	1,290	1,337	-3.5
Thayne town	195	214	-8.9
Natrona County[13]	51,264	49,623	3.3
Casper division[13]	39,361	38,930	1.1
Casper city[13]	39,361	38,930	1.1
Casper North division[13]	1,998	1,910	4.6
Edgerton town	350	512	-31.6
Casper South division[13]	2,185	2,602	-16.0
Evansville town	832	678	22.7
Hells Half Acre division	370	593	-37.6
Mills division[13]	7,350	5,588	31.5
Mills town[13]	1,724	1,477	16.7
Mountain View (U)	1,641	1,721	-4.6
Paradise Valley (U)	1,764	...	...
Niobrara County[14]	2,924	3,750	-22.0
Niobrara East division	1,938	...	...
Lusk town	1,495	1,890	-20.9
Van Tassell town	21	15	40.0
Niobrara West division	986	...	...
Manville town	92	124	-25.8
Park County[15]	17,752	16,874	5.2
Cody division	8,526	7,827	8.9
Cody city[15]	5,161	4,838	6.7
Meeteetse division	869	1,189	-26.9
Meeteetse town[15]	459	514	-10.7
Powell division	7,957	7,858	1.3
Frannie town (part)	36	37	-2.7
Powell city[15]	4,807	4,740	1.4
Yellowstone National Park division[15]	400	420	-4.8
Platte County	6,486	7,195	-9.9
Chugwater division	531	689	-22.9
Chugwater town	187	287	-34.8

See footnotes at end of table.

Table 10. Population of County Subdivisions: 1970 and 1960–Continued

[Total population of a place in two or more county subdivisions appears in table 6. County subdivision figures for 1960 do not necessarily add to county totals. For meaning of symbols, see text]

County Subdivisions	1970	1960	Percent change
Platte County--Continued			
Glendo division	497	633	-21.5
Glendo town	210	292	-28.1
Guernsey division	1,495	1,965	-23.9
Guernsey town	793	800	-0.9
Hartville town	246	177	39.0
Wheatland division	3,963	3,908	1.4
Wheatland town [16]	2,498	2,350	6.3
Sheridan County[17]	17,852	18,989	-6.0
Sheridan division[17]	10,856	11,651	-6.8
Sheridan city[17]	10,856	11,651	-6.8
Sheridan East division	1,024	1,291	-20.7
Clearmont town	141	154	-8.4
Sheridan South division[17]	3,402	3,077	10.6
Sheridan West division[17]	2,570	2,970	-13.5
Dayton town[17]	396	333	18.9
Ranchester town	208	235	-11.5
Sublette County	3,755	3,778	-0.6
Big Piney division	1,518	1,688	-10.1
Big Piney town[18]	570	663	-14.0
Marbleton town	223	189	18.0
Boulder division	163	218	-25.2
Pinedale division	2,074	1,872	10.8
Pinedale town	948	965	-1.8
Sweetwater County[19]	18,391	17,920	2.6
Green River North division	4,468	3,837	16.4
Granger town	137	159	-13.8
Green River town[19]	4,196	3,497	20.0
Green River South division	419	333	25.8
Rock Springs division[19]	11,657	10,371	12.4
Rock Springs city[19]	11,657	10,371	12.4
Sweetwater County--Continued			
Rock Springs North division[19]	1,218	2,139	-43.1
South Superior town	197	401	-50.9
Rock Springs South division[19]	135	464	-70.9
Wamsutter division	494	776	-36.3
Wamsutter town[19]	139	110	26.4
Teton County[20]	4,823	3,062	57.5
Alta division	158	180	-12.2
Jackson Hole division	4,634	2,882	60.8
Jackson town[20]	2,101	1,437	46.2
Yellowstone National Park division[20]	31	-	...
Uinta County	7,100	7,484	-5.1
Bridger Valley division	2,136	1,958	9.1
Lyman town[21]	643	425	51.3
Evanston division	4,964	5,526	-10.2
Evanston town	4,462	4,901	-9.0
Washakie County	7,569	8,883	-14.8
Ten Sleep division	729	731	0.3
Ten Sleep town	320	314	1.9
Worland division	6,840	8,152	-16.1
Worland city[22]	5,055	5,806	-12.9
Weston County	6,307	7,929	-20.5
Newcastle division	4,872	6,249	-22.0
Newcastle city[23]	3,432	4,345	-21.0
Upton division	1,435	1,680	-14.6
Upton town	987	1,224	-19.4

NOTE: The county subdivisions in this State are census county divisions; see text.

[1]ALBANY.--Parts of Laramie East and Laramie West divisions annexed by Laramie city, coextensive with Laramie division.

[2]BIG HORN.--Part of Big Horn North division annexed by Lovell town.

[3]CAMPBELL.--Minor adjustments were made in the CCD's within this county for 1970. Part of Gillette North division annexed by Gillette town.

[4]CARBON.--Parts of Rawlins division annexed by Baggs town and Rawlins city.

[5]CONVERSE.--Minor adjustments were made in the CCD's within this county for 1970. Part of Douglas division annexed by Douglas town.

[6]CROOK.--Minor adjustments were made in the CCD's within this county for 1970. Part of Sundance division annexed by Sundance town.

[7]FREMONT.--Part of Dubois division annexed by Dubois town. Part of Lander division annexed by Lander city. Parts of Riverton division annexed by Pavillion town and Riverton city. Part of Shoshoni division annexed by Shoshoni town.

[8]GOSHEN.--Part of Torrington division annexed by Fort Laramie town.

[9]HOT SPRINGS.--Part of Thermopolis West division annexed by Thermopolis town.

[10]JOHNSON.--Minor adjustments were made in the CCD's within this county for 1970. Part of Buffalo division annexed by Buffalo town. Part of Kaycee division annexed by Kaycee town.

[11]LARAMIE.--Major revisions have been made in all CCD's in this county for 1970 except Pine Bluffs division. Parts of Cheyenne East and Cheyenne West divisions transferred to Cheyenne division and annexed by Cheyenne city. Part of Pine Bluffs division annexed by Albin town.

[12]LINCOLN.--Part of Kemmerer West division annexed by Kemmerer town and transferred to Kemmerer East division.

[13]NATRONA.--Minor adjustments were made in the CCD's within this county for 1970. Parts of Casper North, Casper South, and Mills divisions annexed by Casper city, coextensive with Casper division. Parts of Mills division annexed by Mills town.

[14]NIOBRARA.--There was a single CCD in this county in 1960.

[15]PARK.--Minor adjustments were made in the CCD's within this county for 1970. Part of Cody division annexed by Cody city. Part of Meeteetse division annexed by Meeteetse town. Part of Powell division annexed by Powell city. Yellowstone National Park shown in 1960 as a county equivalent now shown as Yellowstone National Park division.

[16]PLATTE.--Part of Wheatland division annexed by Wheatland town.

[17]SHERIDAN.--Minor adjustments were made in the CCD's within this county for 1970. Parts of Sheridan West and Sheridan South divisions annexed by Sheridan city, coextensive with Sheridan division. Part of Sheridan West division annexed by Dayton town.

[18]SUBLETTE.--Part of Big Piney division annexed by Big Piney town.

[19]SWEETWATER.--Minor adjustments were made in the CCD's within this county for 1970. Superior town disincorporated. Quealy town disincorporated. Part of Green River North division annexed by Green River town. Parts of Rock Springs North and Rock Springs South divisions annexed by Rock Springs city, coextensive with Rock Springs division. Part of Wamsutter division annexed by Wamsutter town.

[20]TETON.--Minor adjustments were made in the CCD's within this county for 1970. Part of Jackson Hole division annexed by Jackson town. Yellowstone National Park shown in 1960 as a county equivalent now shown as Yellowstone National Park division.

[21]UINTA.--Part of Bridger Valley division annexed by Lyman town.

[22]WASHAKIE.--Part of Worland division annexed by Worland city.

[23]WESTON.--Part of Newcastle division annexed by Newcastle city.

Table 11. **Population of Urbanized Areas: 1970 and 1960**

Table 12. **Population of Urbanized Areas, by Type of Residence: 1970**

Table 13. **Population of Standard Metropolitan Statistical Areas: 1970 and 1960**

Table 14. **Population of Standard Metropolitan Statistical Areas, by Type of Residence: 1970**

(Tables 11–14 omitted because the State has no urbanized areas or SMSA's)

Table 15. **Population of Congressional Districts: 1970**

(Table omitted because the State consists of only one Congressional District)

County Map Finding Guide

This list presents the reference coordinates for each county on the map on page 3 and on the county subdivision maps, as well as the map section numbers for the latter.

COUNTY	MAP SEC	MAP REF
Albany	2	E–7
Big Horn	2	A–4
Campbell	2	A–7
Carbon	2	E–6
Converse	2	C–7
Crook	2	A–8
Fremont	1	C–2
Goshen	2	E–9
Hot Springs	1	C–4
Johnson	2	B–6
Laramie	2	F–8
Lincoln	1	D–1
Natrona	2	C–6
Niobrara	2	C–9
Park	1	A–3
Platte	2	E–8
Sheridan	2	A–5
Sublette	1	C–2
Sweetwater	1	E–2
Teton	1	B–1
Uinta	1	F–1
Washakie	2	B–4
Weston	2	B–8

County Subdivisions/Census County Divisions and Places

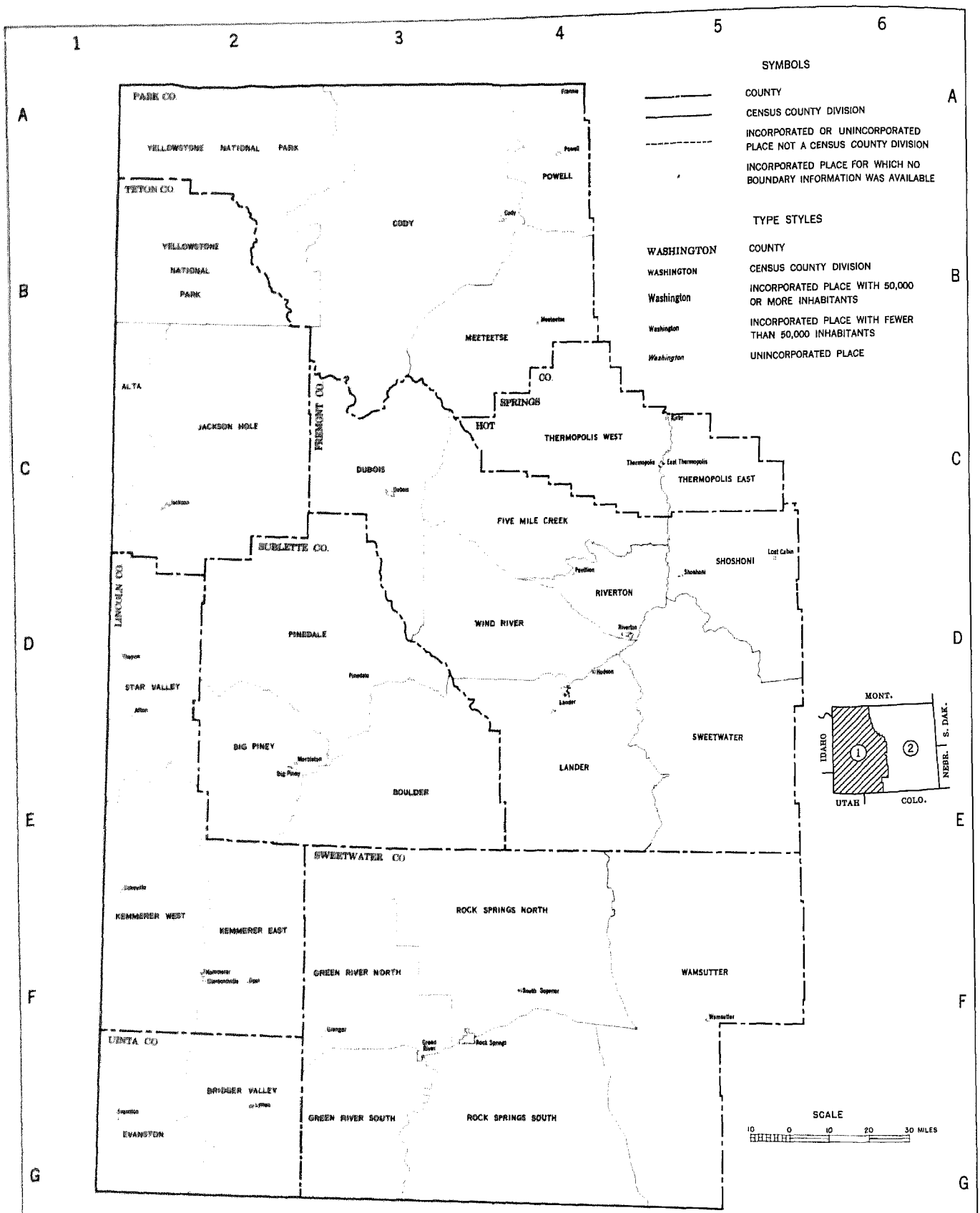

Enclaves within incorporated places are ordinarily included in the same census county division as the incorporated place. Very small enclaves are not shown on these maps.
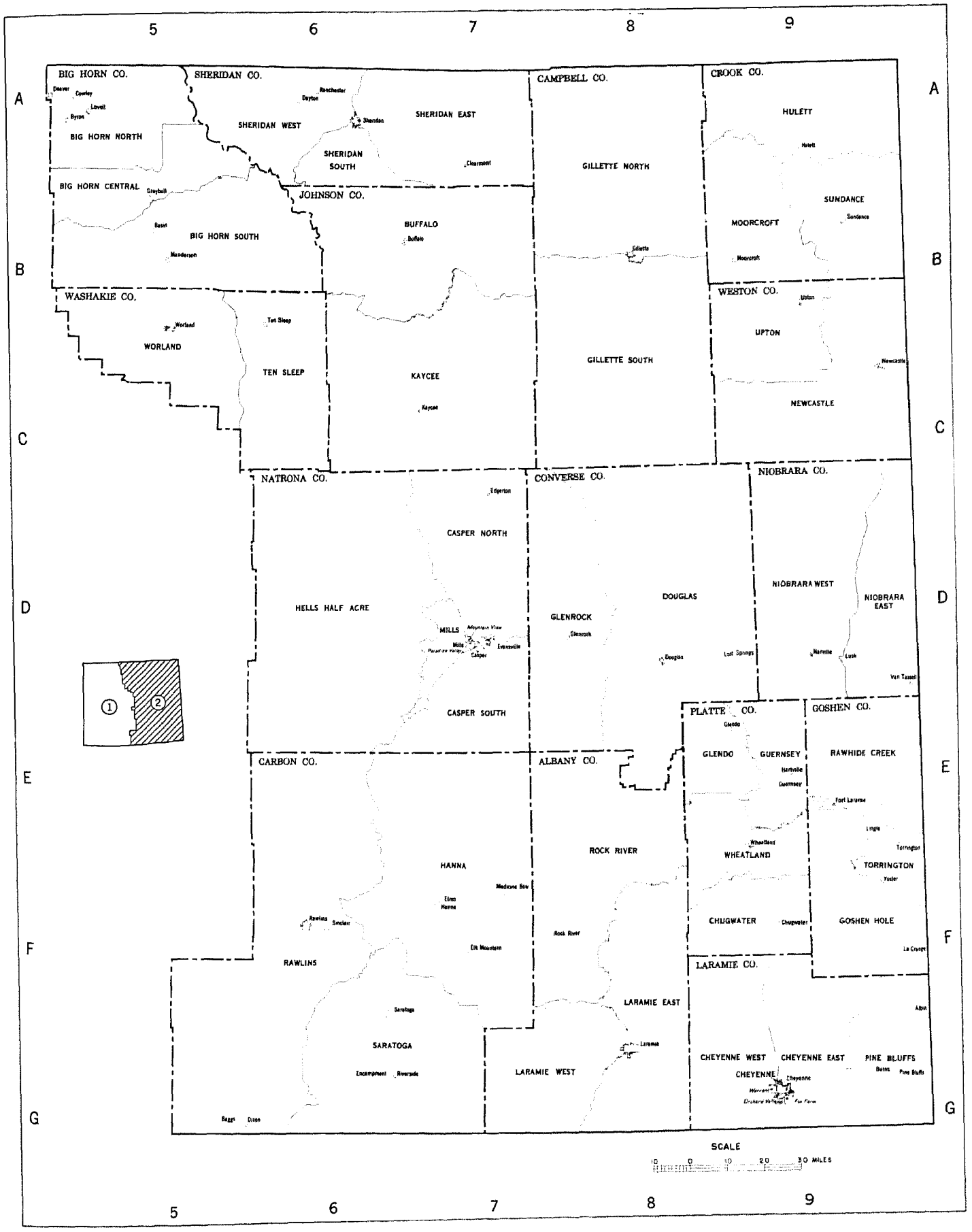
County Subdivisions/Census County Divisions and Places