JOBNAME: No Job Name PAGE: 1 SESS: 4 OUTPUT: Mon Oct 19 11:23:37 1992 / node2/ F main F / 90dec/ ch1/ 1a/ cvrtpsp

U.S. Department of Commerce
Economics and Statistics Administration
BUREAU OF THE CENSUS

1990 CH-1-1A

1990 Census of Housing

CENSUS '90

General Housing Characteristics

American Indian and Alaska Native Areas

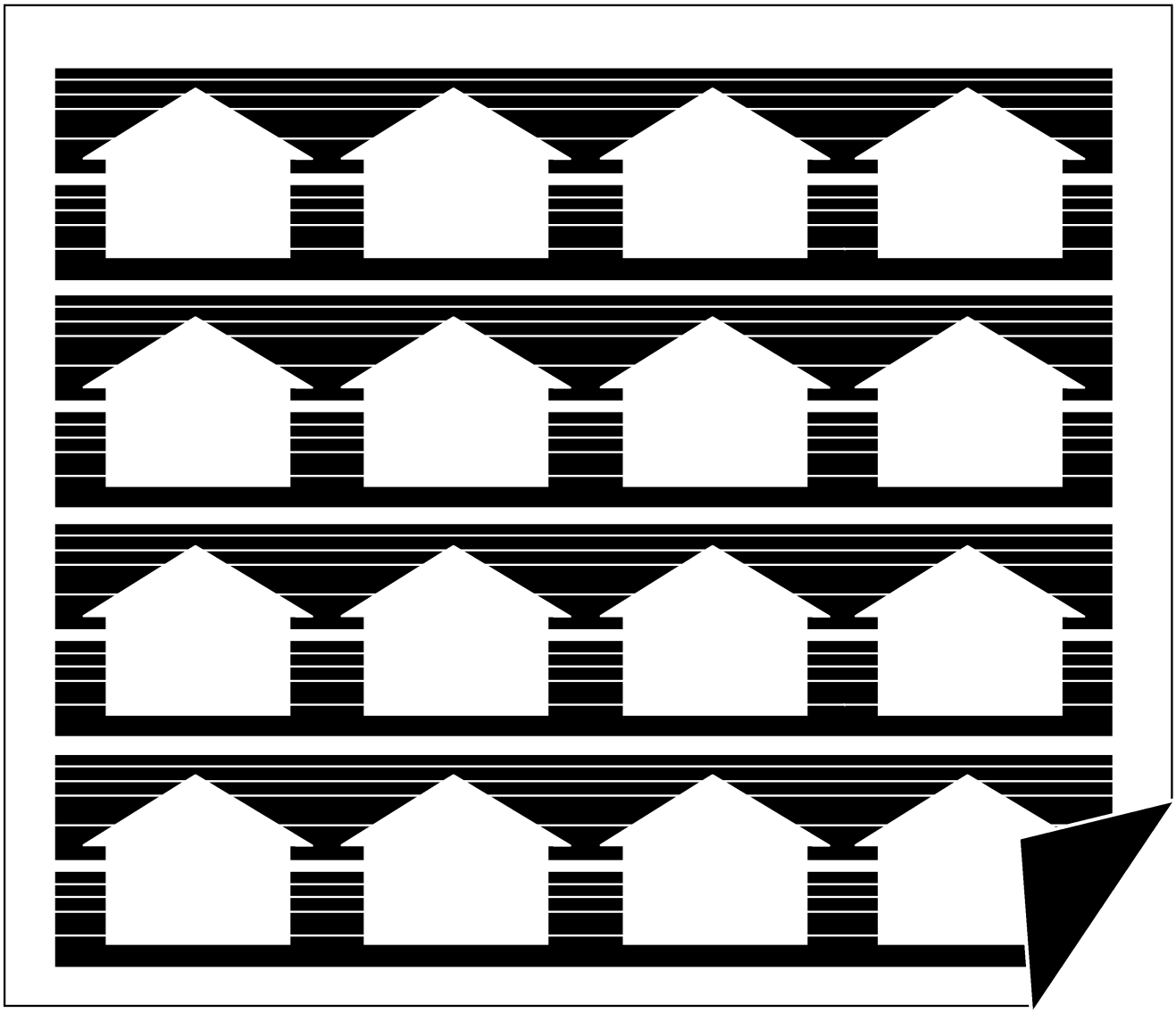

ACKNOWLEDGMENTS

The Decennial Planning Division, **Susan M. Miskura,** Chief, coordinated and directed all census operations. **Patricia A. Berman,** Assistant Division Chief for Content and Data Products, directed the development and implementation of the 1990 Census Tabulation and Publication Program. Other assistant division chiefs were **Robert R. Bair, Rachel F. Brown, James L. Dinwiddie, Allan A. Stephenson,** and **Edwin B. Wagner, Jr.** The following branch chiefs made significant contributions: **Cheryl R. Landman, Adolfo L. Paez, A. Edward Pike,** and **William A. Starr.** Other important contributors were **Linda S. Brudvig, Cindy S. Easton, Avis L. Foote, Carolyn R. Hay, Douglas M. Lee, Gloria J. Porter,** and **A. Nishea Quash.**

The Decennial Operations Division, **Arnold A. Jackson,** Chief, was responsible for processing and tabulating census data. Assistant division chiefs were: **Donald R. Dalzell, Kenneth A. Riccini, Billy E. Stark,** and **James E. Steed.** Processing offices were managed by **Alfred Cruz, Jr., Earle B. Knapp, Jr., Judith N. Petty, Mark M. Taylor, Russell L. Valentine, Jr., Carol A. Van Horn,** and **C. Kemble Worley.** The following branch chiefs made significant contributions: **Jonathan G. Ankers, Sharron S. Baucom, Catharine W. Burt, Vickie L. Cotton, Robert J. Hemmig, George H. McLaughlin, Carol M. Miller, Lorraine D. Neece, Peggy S. Payne, William L. Peil, Cotty A. Smith, Dennis W. Stoudt,** and **Richard R. Warren.** Other important contributors were **Eleanor I. Banks, Miriam R. Barton, Danny L. Burkhead, J. Kenneth Butler, Jr., Albert A. Csellar, Donald H. Danbury, Judith A. Dawson, Donald R. Dwyer, Beverly B. Fransen, Katherine H. Gilbert, Lynn A. Hollabaugh, Ellen B. Katzoff, Randy M. Klear, Norman W. Larsen, Peter J. Long, Sue Love, Patricia O. Madson, Mark J. Matsko, John R. Murphy, Dan E. Philipp, Eugene M. Rashlich, Willie T. Robertson, Barbara A. Rosen, Sharon A. Schoch, Imelda B. Severdia, Diane J. Simmons, Emmett F. Spiers, Johanne M. Stovall, M. Lisa Sylla,** and **Jess D. Thompson.**

The Housing and Household Economic Statistics Division, **Daniel H. Weinberg,** Chief, developed the questionnaire content, designed the data tabulations, and reviewed the data for the economic and housing characteristics. **Gordon W. Green, Jr.,** Assistant Division Chief for Economic Characteristics, and **Leonard J. Norry,** Assistant Division Chief for Housing Characteristics, directed the development of this work. The following branch chiefs made significant contributions: **William A. Downs, Peter J. Fronczek, Patricia A. Johnson, Enrique J. Lamas, Charles T. Nelson,** and **Thomas S. Scopp.** Other important contributors were **Eleanor F. Baugher, Jeanne C. Benetti, Robert L. Bennefield, Robert W. Bonnette, William S. Chapin, Higinio Feliciano, Timothy S. Grall, Cynthia J. Harpine, Selwyn Jones, Mary C. Kirk, Richard G. Kreinsen, Gordon H. Lester, Mark S. Littman, Wilfred T. Masumura, John M. McNeil, Diane C. Murphy, George F. Patterson, Thomas J. Palumbo, Kirby G. Posey, John Priebe, Anne D. Smoler,** and **Carmina F. Young.**

The Population Division, **Paula J. Schneider,** Chief, developed the questionnaire content, designed the data tabulations, and reviewed the data for the demographic and social characteristics of the population. **Philip N. Fulton,** Assistant Division Chief for Census Programs, directed the development of this work. Other assistant division chiefs were **Nampeo R. McKenney** and **Arthur J. Norton.** The following branch and staff chiefs made significant contributions: **Jorge H. del Pinal, Campbell J. Gibson, Roderick J. Harrison, Donald J. Hernandez, Jane H. Ingold, Martin T. O'Connell, Marie Pees, J. Gregory Robinson, Phillip A. Salopek, Paul M. Siegel, Robert C. Speaker, Gregory K. Spencer,** and **Cynthia M. Taeuber.** Other important contributors were **Celia G. Boertlein, Rosalind R. Bruno, Janice A. Costanzo, Rosemarie C. Cowan, Arthur R. Cresce, Larry G. Curran, Carmen DeNavas, Robert O. Grymes, Kristin A. Hansen, Mary C. Hawkins, Rodger V. Johnson, Michael J. Levin, Edna L. Paisano, Sherry B. Pollock, Stanley J. Rolark, A. Dianne Schmidley, Denise I. Smith,** and **Nancy L. Sweet.**

The Data User Services Division, **Gerard C. Iannelli,** then Chief, directed the development of data product dissemination and information to increase awareness, understanding, and use of census data. **Marie G. Argana,** Assistant Chief for Data User Services, directed preparation of electronic data products and their dissemination. **Alfonso E. Mirabal,** Assistant Chief for Group Information and Advisory Services, directed activities related to the National Services Program, State Data Centers, and preparation of training materials. The following branch chiefs made significant contributions: **Deborah D. Barrett, Frederick G. Bohme, Larry W. Carbaugh, James P. Curry, Samuel H. Johnson, John C. Kavaliunas,** and **Forrest B. Williams.** Other important contributors were **Molly Abramowitz, Celestin J. Aguigui, Barbara J. Aldrich, Delores A. Baldwin, Albert R. Barros, Geneva A. Burns, Carmen D. Campbell, James R. Clark, Virginia L. Collins, George H. Dailey, Jr., Barbara L. Hatchl, Theresa C. Johnson, Paul T. Manka, John D. McCall, Jo Ann Norris, David M. Pemberton, Sarabeth Rodriguez, Charles J. Wade, Joyce J. Ware,** and **Gary M. Young.**

The Geography Division, **Robert W. Marx,** Chief, directed and coordinated the census mapping and geographic activities. **Jack R. George,** Assistant Division Chief for Geoprocessing, directed the planning and development of the TIGER System and related software. **Robert A. LaMacchia,** Assistant Division Chief for Planning, directed the planning and implementation of processes for defining 1990 census geographic areas. **Silla G. Tomasi,** Assistant Division Chief for Operations, managed the planning and implementation of 1990 census mapping applications using the TIGER System. The following branch chiefs made significant contributions: **Frederick R. Broome, Charles E. Dingman, Linda M. Franz, David E. Galdi, Dan N. Harding, Donald I. Hirschfeld, David B. Meixler, Peter Rosenson, Joel Sobel, Brian Swanhart,** and **Richard Trois.** Other important contributors were **Gerard Boudriault, Desmond J. Carron, Anthony W. Costanzo, Paul W. Daisey, Beverly A. Davis, Carl S. Hantman, Christine J. Kinnear, Terence D. McDowell, Linda M. Pike, Rose J. A. Quarato, Lourdes Ramirez, Gavin H. Shaw, Daniel L. Sweeney, Timothy F. Trainor, Phyllis S. Willette,** and **Walter E. Yergen.**

The Statistical Support Division, **John H. Thompson,** Chief, directed the application of mathematical statistical techniques in the design and conduct of the census. **John S. Linebarger,** Assistant Division Chief for Quality Assurance, directed the development and implementation of operational and software quality assurance. **Henry F. Woltman,** Assistant Division Chief for Census Design, directed the development and implementation of sample design, disclosure avoidance, weighting, and variance estimation. **Howard Hogan** and **David V. Bateman** were contributing assistant division chiefs. The following branch chiefs made significant contributions: **Florence H. Abramson, Deborah H. Griffin, Richard A. Griffin, Lawrence I. Iskow,** and **Michael L. Mersch.** Other important contributors were **Linda A. Flores-Baez, Larry M. Bates, Somonica L. Green, James E. Hartman, Steven D. Jarvis, Alfredo Navarro, Eric L. Schindler, Carolyn T. Swan,** and **Glenn D. White.**

The 1990 Census Redistricting Data Office, **Marshall L. Turner, Jr.,** Chief, assisted by **Cathy L. Talbert,** directed the development and implementation of the 1990 Census Redistricting Data Program.

The Administrative and Publications Services Division, **Walter C. Odom,** Chief, provided direction for the census administrative services, publications, printing, and graphics functions. **Michael G. Garland** was a contributing assistant division chief. The following branch and staff chiefs made significant contributions: **Bernard E. Baymler, Albert W. Cosner, Gary J. Lauffer, Gerald A. Mann, Clement B. Nettles, Russell Price,** and **Barbara J. Stanard.** Other important contributors were **Barbara M. Abbott, Robert J. Brown, David M. Coontz,** and **John T. Overby.**

The Data Preparation Division, **Joseph S. Harris,** Chief, provided management of a multi-operational facility including kit preparation, procurement, warehousing and supply, and census processing activities. **Plummer Alston, Jr.,** and **Patricia M. Clark** were assistant division chiefs.

The Field Division, **Stanley D. Matchett,** Chief, directed the census data collection and associated field operations. **Richard L. Bitzer, Richard F. Blass, Karl K. Kindel,** and **John W. Marshall** were assistant division chiefs. Regional office directors were **William F. Adams, John E. Bell, LaVerne Collins, Dwight P. Dean, Arthur G. Dukakis, Sheila H. Grimm, William F. Hill, James F. Holmes, Stanley D. Moore, Marvin L. Postma, John E. Reeder,** and **Leo C. Schilling.**

The Personnel Division, **David P. Warner,** Chief, provided management direction and guidance to the staffing, planning pay systems, and employee relations programs for the census. **Colleen A. Woodard** was the assistant chief.

The Technical Services Division, **C. Thomas DiNenna,** Chief, designed, developed, deployed, and produced automated technology for census data processing.

JOBNAME: No Job Name PAGE: 2 SESS: 4 OUTPUT: Mon Oct 19 11:23:37 1992 / node2/ F main F / 90dec/ ch1/ 1a/ cvrtpsp

1990 CH-1-1A

1990 Census of Housing

General Housing Characteristics

American Indian and Alaska Native Areas

U.S. Department of Commerce
Barbara Hackman Franklin, Secretary
Rockwell A. Schnabel, Deputy Secretary

Economics and Statistics Administration
J. Antonio Villamil, Acting Under Secretary
for Economic Affairs and Administrator

BUREAU OF THE CENSUS
Barbara Everitt Bryant, Director

JOBNAME: No Job Name PAGE: 1 SESS: 64 OUTPUT: Tue Sep 29 09:22:31 1992 / node2/ F main F / 90dec/ all/ all/ rstr

Economics and Statistics Administration
J. Antonio Villamil, Under Secretary for Economic Affairs

BUREAU OF THE CENSUS
Barbara Everitt Bryant, Director
Harry A. Scarr, Acting Deputy Director

Charles D. Jones, Associate Director for Decennial Census
William P. Butz, Associate Director for Demographic Programs
Bryant Benton, Associate Director for Field Operations
Bryant Benton, Acting Associate Director for Management Services
Peter A. Bounpane, Assistant Director for Decennial Census

For sale by the Superintendent of Documents, U.S. Government Printing Office,
Washington, DC 20402.

CONTENTS

	Page
List of Statistical Tables	iv
How to Use This Census Report	I–1
Table Finding Guide	II–1
User Notes	III–1
Maps of the United States	IV–1
Statistical Tables (For detailed list of statistical tables, see page iv.)	1

APPENDIXES

A. Area Classifications	A–1
B. Definitions of Subject Characteristics	B–1
C. Accuracy of the Data	C–1
D. Collection and Processing Procedures	D–1
E. Facsimiles of Respondent Instructions and Questionnaire Pages	E–1
F. Data Products and User Assistance	F–1
G. Maps	G–1

LIST OF STATISTICAL TABLES

[An asterisk (*) indicates that the table was omitted because there were no qualifying geographic area(s) or population group(s)]

Table		Page
1.	**Occupied Housing Units and American Indian, Eskimo, or Aleut Households: 1990** United States Region and Division State American Indian/ Alaska Native Area	1
2.	**Occupied Housing Units With a Householder of Specified Race and Hispanic Origin: 1990** American Indian/ Alaska Native Area State County	3
3.	**Summary of General Housing Characteristics of American Indian, Eskimo, or Aleut Households: 1990** American Indian/ Alaska Native Area State County	30
4.	**Occupancy, Structural, and Utilization Characteristics of American Indian, Eskimo, or Aleut Households: 1990** American Indian/ Alaska Native Area State County	56
5.	**Age of Householder and Financial Characteristics of American Indian, Eskimo, or Aleut Households: 1990** American Indian/ Alaska Native Area State County	277
6.	**Percent of American Indian, Eskimo, or Aleut Households Allocated or Substituted: 1990** American Indian/ Alaska Native Area State County	498

TIPSII [UPF] GH11A CENSUS90 71580800 10/ 20/ 92 9:08 AM MACHINE: C DATA:NONE TAPE: NONE FRAME: 1
TSF:CENSUS90*92. 09/ 18/ 92 16:00:07 UTF:CENSUS90*93. 09/ 18/ 92 16:00:07 META:CENSUS90*H11ATOCB00. 09/ 18/ 92 16:00:15

HOW TO USE THIS CENSUS REPORT

CONTENTS

Contents of the Appendixes I–3
Graphics I–3
How to Find Geographic Areas and Subject-Matter Data I–1
How to Use the Statistical Tables I–2
User Notes I–3

INTRODUCTION

Data from the 1990 census are presented in several different report series. These series are published under the following three subject titles:

1. 1990 Census of Population (1990 CP)
2. 1990 Census of Housing (1990 CH)
3. 1990 Census of Population and Housing (1990 CPH)

The types of data and the geographic areas shown in reports differ from one series to another. In most series, there is one report for each State, the District of Columbia, Puerto Rico, and the Virgin Islands of the United States (Virgin Islands), plus a United States summary report. Some series include reports for American Indian and Alaska Native areas, metropolitan areas, and urbanized areas. See appendix F for detailed information about the various report series; additional 1990 census data products such as computer tapes, microfiche, and laser disks; other related materials; and sources of assistance.

The data from the 1990 census were derived from a limited number of basic questions asked of the entire population and about every housing unit (referred to as the 100-percent questions), and from additional questions asked of a sample of the population and housing units (referred to as the sample questions). Two primary versions of questionnaires were used: a short form containing only the 100-percent questions and a long form containing both the 100-percent questions and the additional sample questions. Appendix E presents facsimiles of the questionnaire pages and the respondent instructions used to collect the data included in this report. Appendix F lists the subjects that are covered by the 100-percent and sample components of the 1990 census.

Legal provision for this census, which was conducted as of April 1, 1990, was made in the Act of Congress of August 31, 1954 (amended August 1957, December 1975, and October 1976), which is codified in Title 13, United States Code.

HOW TO FIND GEOGRAPHIC AREAS AND SUBJECT-MATTER DATA

This report includes a table finding guide to assist the user in locating those statistical tables that contain the data that are needed. The table finding guide lists alphabetically, by geographic area, the subjects shown in this report. To determine which tables in this report show data for a particular topic, find the subject in the left-hand column of the table finding guide and then look across the columns using the headings at the top for the desired type of geographic area. Below is an example of a table finding guide.

TABLE FINDING GUIDE

Subjects by Type of Geographic Area and Table Number

Subjects covered in this report are shown on the left side, and types of geographic areas are shown at the top. For a description of area classifications, see appendix A. For definitions and explanations of subject characteristics, see appendix B. Table numbers without reference letters in parentheses indicate data for the total population only. Data by race and Hispanic origin are indicated with reference letters in parentheses after the table numbers. Reference letters for population counts and subjects by race and Hispanic origin follow:

(A) White; Black; American Indian, Eskimo, or Aleut; Asian or Pacific Islander; Hispanic origin; White, not of Hispanic origin.
(B) American Indian, Eskimo, Aleut, All Asian, Chinese, Filipino, Japanese, Asian Indian, Korean, Vietnamese, Cambodian, Hmong, Laotian, Thai, All Pacific Islander, Hawaiian, Samoan, Guamanian.
(C) Mexican, Puerto Rican, Cuban, Other Hispanic origin, Dominican, Central American, Guatemalan, Honduran, Nicaraguan, Panamanian, Salvadoran, South American, Colombian, Ecuadorian, Peruvian.
(D) Race by Hispanic origin.

Subject	The State		County		Place and (in selected States) county subdivision[2]		American Indian and Alaska Native area[3]
	Total	Urban, rural, size of place, and rural farm[1]	Total	Rural or rural farm	10,000 or more	2,500 to 9,999	
Age	20, 34, 65(B),	20, 56(A)	95, 106(A)	169, 171	135(A)	151	173(A)
Ancestry	17, 31	17	92	...	121	150	...
Disability	20, 34, 84(D)	20, 57(A)	95, 107(A)	...	136(A)	152	174(A)
Educational attainment	22, 36	22, 57(A)	97, 107(A)	169, 171	136(A)	160(A)	174(A)
Household type and relationship	21, 35	21, 56(A)	96, 106(A)	169, 171	135(A)	160(A)	173(A)
Industry	26, 40, 67(B)	26, 58(A)	101,108(A), 116(B),	170, 172	137(A) 148(C)	161(A) 167(C)	175(A)
Poverty status	29, 43, 72(B)	29, 63(A)	104, 113(A) 117(B)	170, 172	142(A) 149(C)	162(A) 168(C)	180(A)
Residence in 1985	23, 37, 67(B)	23, 60(A)	98, 110(A)	...	139(A)	155	177(A)
Veteran status	23, 37, 69(B)	23, 60(A)	98, 110(A)	...	139(A)	155	177(A)
Work status in 1989	27, 41, 69(B)	27, 60(A)	102, 110(A)	...	139(A)	155	177(A)

... Not applicable.

[1]Type of residence categories are less detailed in tables 56–64 (which show characteristics by race and Hispanic origin) than in other tables.

[2]The selected States are Connecticut, Maine, Massachusetts, Michigan, Minnesota, New Hampshire, New Jersey, New York, Pennsylvania, Rhode Island, Vermont, and Wisconsin.

[3]Characteristics are shown only for the American Indian, Eskimo, or Aleut population.

Tables identified in the table finding guide with a reference letter in parentheses after the table number present characteristics for racial groups or persons of Hispanic origin. The tables without reference letters contain data for the total population only. The table finding guide does not include cross-classifications of subject-matter items, nor does it distinguish among tables presenting data for all persons or housing units and tables presenting data for subgroups (for example, persons under 18 years or renter-occupied housing units) unless it is necessary to locate the subject.

Additional information to locate data within specific reports often is provided in the headnote at the top of the table finding guide and in the footnotes at the bottom of the guide.

HOW TO USE THE STATISTICAL TABLES

Parts of a Statistical Table

The census data included in printed reports are arranged in tables. Each table includes four major parts: *(1) heading, (2) boxhead, (3) stub, and (4) data field.*

A typical census report table is illustrated below.

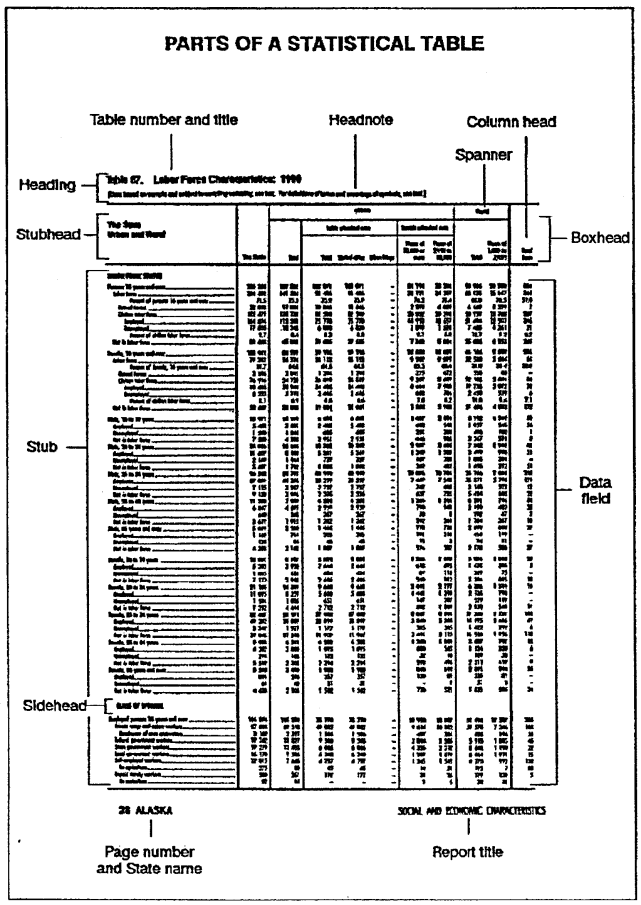

The *heading* consists of the table number, title, and headnote. The table number indicates the position of the table within the report, while the title is a brief statement indicating the classification, nature, and time reference of the data presented in the table. The headnote is enclosed in brackets and is located under the title. It contains statements that qualify, explain, or provide information pertaining to the entire table. In some tables showing racial and Hispanic origin groups, the headnote includes information that data are presented only when certain population-size criteria (thresholds) are met. (For more information on thresholds, see the ''User Notes'' section.)

The *boxhead* is under the heading. This portion of the table, which contains the individual column heads or captions, describes the data in each vertical column. In the boxhead of many tables, a spanner appears across and above two or more column heads or across two or more lower spanners. The purpose of a spanner is to classify or qualify items below it or separate the table into identifiable blocks in terms of major aspects of the data.

The *stub* is located at the left edge of the table. It includes a listing of line or row captions or descriptions. At the top of the stub is the stubhead. The stubhead is considered to be an extension of the table title and usually shows generic geographic area designations and restrictions.

In the stub, several features are used to help the user better understand the contents of the table. Usually, a block of data lines is preceded by a sidehead. The sidehead, similar to a spanner, describes and classifies the stub entries following it. The use of indentation in a stub indicates the relationship of one data line to another. Indented data lines represent subcategories that in most instances, sum to a total. Occasionally in tables, it is desirable to show one or more single-line subcategories that do not sum to the total. The unit of measure, such as dollars, is shown when it is not clear from the general wording of the data line.

The *data field* is that part of the table that contains the data. It extends from the bottom of the boxhead to the bottom of the table and from the right of the stub to the right-hand edge of the page.

Both geographic and subject-matter terms appear in tables. It is important to read the definitions of the terms used in the tables because census terms often are defined in special ways that reflect the manner in which the questions were asked and the data were tabulated. Definitions of geographic terms are provided in appendix A. Subject-matter terms are defined in appendix B.

Symbols and Geographic Abbreviations

The following symbols are used in the tables and explanations of subjects covered in this report:

- A dash ''-'' represents zero or a percent that rounds to less than 0.1.
- Three dots ''...'' mean not applicable.

- (NA) means not available.
- The prefix ''r'' indicates that the count has been revised since publication of 1980 reports or that the area was erroneously omitted or not shown in the correct geographic relationship in the 1980 census reports. This symbol appears only in the 1990 CPH-2, *Population and Housing Unit Counts* reports.
- A dagger ''†'' next to the name of a geographic area indicates that there has been a geographic change(s) (for example, an annexation or detachment, a new incorporation, or a name change) since the information published for the 1980 census for that area. This symbol appears only in the 1990 CPH-2, *Population and Housing Unit Counts* reports. The geographic change information for the entities in a State is shown in the ''User Notes'' section of 1990 CPH-2, *Population and Housing Unit Counts* report, for that State. The information for all States appears in the ''User Notes'' section of the technical documentation for Summary Tape Files 1 and 3.
- A plus sign ''+ '' or a minus sign ''–'' following a figure denotes that the median falls in the initial or terminal category of an open-ended distribution. (For more information on medians, see the discussion under ''Derived Measures'' in appendix B.)
- A minus sign ''–'' preceding a figure denotes decrease.

The following geographic abbreviations are used in the tables and explanations of subjects covered in this report:

- A ''(pt.)'' next to the name of a geographic area in a hierarchical presentation indicates that the geographic entity is only partially located in the superior geographic entity. For example, a ''(pt.)'' next to a place name in a county subdivision-place hierarchy indicates that the place is located in more than one county subdivision. (Places also may be ''split'' by county, congressional district, urban/ rural, metropolitan area, voting district, and other geographic boundaries, depending on the presentation.) Other geographic entities also can be''split'' by a higher-level entity. The exception is a tabulation block, which is unique within all geographic entities in census products.
- BG is block group.
- BNA is block numbering area.
- CDP is census designated place.
- CMSA is consolidated metropolitan statistical area.
- MA is metropolitan area.
- MSA is metropolitan statistical area.
- PMSA is primary metropolitan statistical area.
- TDSA is tribal designated statistical area.
- TJSA is tribal jurisdiction statistical area.
- unorg. is unorganized territory.
- VTD is voting district.

Census tables often include derived measures such as medians, means, percents, and ratios. More detailed information about derived measures is provided in appendix B.

GRAPHICS

Charts, statistical maps, and other graphic summaries are included in some 1990 census reports. If graphics are shown in a report, they are presented immediately after the ''User Notes'' section.

USER NOTES

User notes include corrections, errata, and related explanatory information. This section appears directly before the statistical tables in census reports unless graphics are shown. It presents information about unique characteristics of the report and changes or corrections made too late to be reflected in the text or tables themselves.

CONTENTS OF THE APPENDIXES

Appendix A—Provides definitions of the types of geographic areas and related information used in census reports.

Appendix B—Contains definitions for the subject-matter items used in census reports, including explanations of derived measures, limitations of the data, and comparability with previous censuses. The subjects are listed alphabetically. In reports that contain both population and housing characteristics, the population characteristics are described first, followed by the explanations of the housing subjects.

Appendix C—Provides information on confidentiality of the data, allocations and substitutions, and sources of errors in the data.

Appendix D—Explains the residence rules used in counting the population and housing units, presents a brief overview of data collection operations, and describes processing procedures used to convert data from unedited questionnaires to final 1990 publications and tapes. This appendix also clarifies the procedures used to collect data for persons abroad at the time of the census, where persons on military bases or away at school were counted, how data were collected for persons in institutions, and which citizens of foreign countries were included in the U.S. data.

Appendix E—Presents a facsimile of the 1990 census questionnaire pages and the respondent instructions used to collect the data in this report.

Appendix F—Summarizes the 1990 census data products program by describing the information available in printed reports and in other sources, such as microfiche or computer tape; and provides information on where to obtain assistance.

Appendix G—Contains maps depicting the geographic areas shown in this report.

TABLE FINDING GUIDE

Subjects by Type of Geographic Area and Table Number

Subjects covered in this report are shown on the left side, and types of geographic areas are shown at the top. For definitions of area classifications, see appendix A. For definitions and explanations of subject characteristics, see appendix B. Race and Hispanic origin are indicated with reference letters in parentheses after the table numbers. Reference letters for housing characteristics by race and Hispanic origin of householder are:

(A) All occupied housing units
(B) White
(C) Black
(D) American Indian, Eskimo, or Aleut
(E) Asian or Pacific Islander
(F) Hispanic origin
(G) White, not of Hispanic origin

Subject	United States	Region	Division	State	American Indian and Alaska Native area[1]
SUMMARY CHARACTERISTICS	...	...	...	...	3(D)
HOUSEHOLDER COUNTS BY RACE AND HISPANIC ORIGIN	1(A,D)	1(A,D)	1(A,D)	1(A,D)	1(A,D), 2(A-G)
Age of householder	...	...	...	...	5(D)
Contract rent	...	...	...	...	3(D), 5(D)
Householder 65 years and over	...	...	...	...	3(D), 5(D)
Meals included in rent	...	...	...	...	3(D), 5(D)
Persons in unit	...	...	...	...	3(D), 4(D)
Persons per room	...	...	...	...	3(D), 4(D)
Rooms	...	...	...	...	3(D), 4(D)
Tenure	...	...	...	...	4(D)
Units in structure	...	...	...	...	3(D), 4(D)
Value	...	...	...	...	3(D), 4(D)

... Not applicable for this report.

[1]Includes American Indian reservation and trust land, tribal jurisdiction statistical area, tribal designated statistical area, Alaska Native village statistical area, and Alaska Native regional corporation (except in table 1). State and county parts of American Indian and Alaska Native areas are shown in tables 2-6.

USER NOTES

Additional information concerning this 1990 census product may be available at a later date. If you wish to receive these *User Notes,* contact:

Data User Services Division
Customer Services
Bureau of the Census
Washington, DC 20233
301-763-4100

Questions concerning the content of this report may be directed to:

William S. Chapin
Housing and Household Economic Statistics Division
Physical Characteristics Branch
Bureau of the Census
Washington, DC 20233

ADDITIONAL DEFINITIONS AND EXPLANATIONS OF DATA

GENERAL

User Note 1

Age Reporting—Review of detailed 1990 information indicated that respondents tended to provide their age as of the date of completion of the questionnaire, not their age on April 1, 1990. In addition, there may have been a tendency for respondents to round up their age if they were close to having a birthday. It is likely that approximately 10 percent of persons in most age groups are actually 1 year younger. For most single years of age, the misstatements are largely offsetting. The problem is most pronounced at age 0 because persons lost to age 1 may not have been fully offset by the inclusion of babies born after April 1, 1990, and because there may have been more rounding up to age 1 to avoid reporting age as 0 years. (Age in completed months was not collected for infants under age 1.)

The reporting of age 1 year older than age on April 1, 1990, is likely to have been greater in areas where the census data were collected later in 1990. The magnitude of this problem was much less in the three previous censuses where age was typically derived from respondent data on year of birth and quarter of birth. (For more information on the design of the age question, see the discussion on comparability under ''Age'' in appendix B.)

User Note 2

The user should note that there are limitations to many of these data. Please refer to the text provided with this report for further explanations on the limitations of the data.

UNITED STATES

User Note 1

The data for the Onondaga Reservation should be used with caution. The Onondaga Nation did not allow the Bureau of the Census to complete the census enumeration on the reservation. We believe the 1990 census figure for the total population shown for the Onondaga Reservation in this data product is reasonable. However, a problem with the processing of the incomplete records for the Onondaga Reservation, obtained using our 1990 census ''last resort'' procedures, resulted in the misclassification of race. Most of the population on the reservation should be classified as American Indian.

User Note 2

The data for the Tuscarora Reservation should be used with caution. After partial enumeration, the Tuscarora Nation did not allow the Bureau of the Census to complete the census enumeration. We believe the 1990 census figure for the total population shown for the Tuscarora Reservation, obtained using our 1990 census ''last resort'' procedures, resulted in the misclassification of race. Most of the population on the reservation should be classified as American Indian.

GEOGRAPHIC NAMES AND PRESENTATION

UNITED STATES

User Note 1

The Osage Reservation is coextensive with Osage County, OK. Data shown in this report are not for the entire reservation since several blocks were not included in the reservation.

For data for the total population or all housing units on the Osage Reservation, refer to data for Osage County (see CH-1-38).

LIST OF MAPS

Page

American Indian and Alaska Native Areas: 1990 ---------- IV–2

Table 1. **Occupied Housing Units and American Indian, Eskimo, or Aleut Households: 1990**

[For definitions of terms and meanings of symbols, see text]

United States Region and Division State American Indian/Alaska Native Area	Occupied housing units	American Indian, Eskimo, or Aleut
OCCUPIED HOUSING UNITS		
United States	**91 947 410**	**591 372**
Region And Division		
Northeast	**18 872 713**	**41 978**
New England	4 942 714	11 145
Middle Atlantic	13 929 999	30 833
Midwest	**22 316 975**	**101 859**
East North Central	15 596 590	48 869
West North Central	6 720 385	52 990
South	**31 822 254**	**183 485**
South Atlantic	16 503 063	58 436
East South Central	5 651 671	13 496
West South Central	9 667 520	111 553
West	**18 935 468**	**264 050**
Mountain	5 033 336	124 689
Pacific	13 902 132	139 361
State		
New England	**4 942 714**	**11 145**
Maine	465 312	1 860
New Hampshire	411 186	764
Vermont	210 650	591
Massachusetts	2 247 110	4 208
Rhode Island	377 977	1 339
Connecticut	1 230 479	2 383
Middle Atlantic	**13 929 999**	**30 833**
New York	6 639 322	20 375
New Jersey	2 794 711	5 105
Pennsylvania	4 495 966	5 353
East North Central	**15 596 590**	**48 869**
Ohio	4 087 546	7 688
Indiana	2 065 355	4 519
Illinois	4 202 240	7 438
Michigan	3 419 331	17 709
Wisconsin	1 822 118	11 515
West North Central	**6 720 385**	**52 990**
Minnesota	1 647 853	14 168
Iowa	1 064 325	2 157
Missouri	1 961 206	7 298
North Dakota	240 878	6 998
South Dakota	259 034	12 053
Nebraska	602 363	3 342
Kansas	944 726	6 974
South Atlantic	**16 503 063**	**58 436**
Delaware	247 497	773
Maryland	1 748 991	4 406
District of Columbia	249 634	612
Virginia	2 291 830	5 505
West Virginia	688 557	965
North Carolina	2 517 026	25 528
South Carolina	1 258 044	2 747
Georgia	2 366 615	4 812
Florida	5 134 869	13 088
East South Central	**5 651 671**	**13 496**
Kentucky	1 379 782	2 108
Tennessee	1 853 725	3 771
Alabama	1 506 790	5 288
Mississippi	911 374	2 329
West South Central	**9 667 520**	**111 553**
Arkansas	891 179	4 539
Louisiana	1 499 269	5 686
Oklahoma	1 206 135	77 846
Texas	6 070 937	23 482
Mountain	**5 033 336**	**124 689**
Montana	306 163	13 230
Idaho	360 723	4 082
Wyoming	168 839	2 630
Colorado	1 282 489	8 959
New Mexico	542 709	33 489
Arizona	1 368 843	49 894
Utah	537 273	5 841
Nevada	466 297	6 564
Pacific	**13 902 132**	**139 361**
Washington	1 872 431	24 699
Oregon	1 103 313	11 923
California	10 381 206	78 848
Alaska	188 915	22 305
Hawaii	356 267	1 586

United States Region and Division State American Indian/Alaska Native Area	Occupied housing units	American Indian, Eskimo, or Aleut
AMERICAN INDIAN RESERVATION AND TRUST LAND		
All areas	**250 065**	**112 209**
Region And Division		
Northeast	**5 687**	**2 681**
New England	601	537
Middle Atlantic	5 086	2 144
Midwest	**53 626**	**21 460**
East North Central	19 692	4 474
West North Central	33 934	16 986
South	**19 720**	**5 550**
South Atlantic	3 104	2 351
East South Central	1 016	958
West South Central	15 600	2 241
West	**171 032**	**82 518**
Mountain	117 672	70 989
Pacific	53 360	11 529
State		
New England	**601**	**537**
Maine	547	499
New Hampshire	–	–
Vermont	–	–
Massachusetts	1	1
Rhode Island	9	4
Connecticut	44	33
Middle Atlantic	**5 086**	**2 144**
New York	5 086	2 144
New Jersey	–	–
Pennsylvania	–	–
East North Central	**19 692**	**4 474**
Ohio	–	–
Indiana	–	–
Illinois	–	–
Michigan	10 026	878
Wisconsin	9 666	3 596
West North Central	**33 934**	**16 986**
Minnesota	8 823	3 618
Iowa	139	135
Missouri	–	–
North Dakota	5 927	4 122
South Dakota	15 648	7 931
Nebraska	2 823	885
Kansas	574	295
South Atlantic	**3 104**	**2 351**
Delaware	–	–
Maryland	–	–
District of Columbia	–	–
Virginia	52	48
West Virginia	–	–
North Carolina	2 104	1 786
South Carolina	54	51
Georgia	6	5
Florida	888	461
East South Central	**1 016**	**958**
Kentucky	–	–
Tennessee	–	–
Alabama	77	66
Mississippi	939	892
West South Central	**15 600**	**2 241**
Arkansas	–	–
Louisiana	117	103
Oklahoma	15 266	1 931
Texas	217	207
Mountain	**117 672**	**70 989**
Montana	17 525	8 215
Idaho	9 902	1 718
Wyoming	7 492	1 474
Colorado	2 972	585
New Mexico	32 457	21 193
Arizona	38 467	33 839
Utah	6 548	2 064
Nevada	2 309	1 901
Pacific	**53 360**	**11 529**
Washington	32 441	6 020
Oregon	1 667	1 023
California	18 803	4 138
Alaska	449	348
Hawaii	–	–

TIPSII [UPF] GH11A CENSUS90 71580800 10/20/92 9:02 AM MACHINE: C DATA:CENSUS90*H11ATIPSDA00. 09/18/92 15:05:46 TAPE: NONE FRAME: 1
TSF:CENSUS90*92. 09/18/92 15:11:45 UTF:CENSUS90*93. 09/18/92 15:11:45 META:CENSUS90*H11ATABLES00. 09/18/92 15:32:16

Table 1. **Occupied Housing Units and American Indian, Eskimo, or Aleut Households: 1990**—Con.

[For definitions of terms and meanings of symbols, see text]

United States Region and Division State American Indian/Alaska Native Area	Occupied housing units	American Indian, Eskimo, or Aleut
TRIBAL JURISDICTION STATISTICAL AREA		
All areas	**790 869**	**61 372**
Region And Division		
Northeast	–	–
New England	–	–
Middle Atlantic	–	–
Midwest	–	–
East North Central	–	–
West North Central	–	–
South	**790 869**	**61 372**
South Atlantic	–	–
East South Central	–	–
West South Central	790 869	61 372
West	–	–
Mountain	–	–
Pacific	–	–
State		
New England	–	–
Maine	–	–
New Hampshire	–	–
Vermont	–	–
Massachusetts	–	–
Rhode Island	–	–
Connecticut	–	–
Middle Atlantic	–	–
New York	–	–
New Jersey	–	–
Pennsylvania	–	–
East North Central	–	–
Ohio	–	–
Indiana	–	–
Illinois	–	–
Michigan	–	–
Wisconsin	–	–
West North Central	–	–
Minnesota	–	–
Iowa	–	–
Missouri	–	–
North Dakota	–	–
South Dakota	–	–
Nebraska	–	–
Kansas	–	–
South Atlantic	–	–
Delaware	–	–
Maryland	–	–
District of Columbia	–	–
Virginia	–	–
West Virginia	–	–
North Carolina	–	–
South Carolina	–	–
Georgia	–	–
Florida	–	–
East South Central	–	–
Kentucky	–	–
Tennessee	–	–
Alabama	–	–
Mississippi	–	–
West South Central	**790 869**	**61 372**
Arkansas	–	–
Louisiana	–	–
Oklahoma	790 869	61 372
Texas	–	–
Mountain	–	–
Montana	–	–
Idaho	–	–
Wyoming	–	–
Colorado	–	–
New Mexico	–	–
Arizona	–	–
Utah	–	–
Nevada	–	–
Pacific	–	–
Washington	–	–
Oregon	–	–
California	–	–
Alaska	–	–
Hawaii	–	–

United States Region and Division State American Indian/Alaska Native Area	Occupied housing units	American Indian, Eskimo, or Aleut
TRIBAL DESIGNATED STATISTICAL AREA		
All areas	**596 523**	**16 299**
Region And Division		
Northeast	**15 026**	**226**
New England	14 799	166
Middle Atlantic	227	60
Midwest	**95**	**4**
East North Central	–	–
West North Central	95	4
South	**404 292**	**13 736**
South Atlantic	84 487	10 691
East South Central	–	–
West South Central	319 805	3 045
West	**177 110**	**2 333**
Mountain	–	–
Pacific	177 110	2 333
State		
New England	**14 799**	**166**
Maine	–	–
New Hampshire	–	–
Vermont	–	–
Massachusetts	5 003	91
Rhode Island	–	–
Connecticut	9 796	75
Middle Atlantic	**227**	**60**
New York	–	–
New Jersey	227	60
Pennsylvania	–	–
East North Central	–	–
Ohio	–	–
Indiana	–	–
Illinois	–	–
Michigan	–	–
Wisconsin	–	–
West North Central	**95**	**4**
Minnesota	–	–
Iowa	–	–
Missouri	–	–
North Dakota	–	–
South Dakota	–	–
Nebraska	3	–
Kansas	92	4
South Atlantic	**84 487**	**10 691**
Delaware	–	–
Maryland	–	–
District of Columbia	–	–
Virginia	991	177
West Virginia	–	–
North Carolina	83 416	10 514
South Carolina	–	–
Georgia	–	–
Florida	80	–
East South Central	–	–
Kentucky	–	–
Tennessee	–	–
Alabama	–	–
Mississippi	–	–
West South Central	**319 805**	**3 045**
Arkansas	–	–
Louisiana	319 805	3 045
Oklahoma	–	–
Texas	–	–
Mountain	–	–
Montana	–	–
Idaho	–	–
Wyoming	–	–
Colorado	–	–
New Mexico	–	–
Arizona	–	–
Utah	–	–
Nevada	–	–
Pacific	**177 110**	**2 333**
Washington	–	–
Oregon	177 110	2 333
California	–	–
Alaska	–	–
Hawaii	–	–
ALASKA NATIVE VILLAGE STATISTICAL AREA		
Alaska	22 334	11 819

TIPSII [UPF] GH11A CENSUS90 71580800 10/20/92 9:02 AM MACHINE: C DATA:CENSUS90*H11ATIPSDA00. 09/18/92 15:05:46 TAPE: NONE FRAME: 2
TSF:CENSUS90*92. 09/18/92 15:11:45 UTF:CENSUS90*93. 09/18/92 15:11:45 META:CENSUS90*H11ATABLES00. 09/18/92 15:32:16

Table 2. **Occupied Housing Units With a Householder of Specified Race and Hispanic Origin: 1990**

[For definitions of terms and meanings of symbols, see text]

American Indian/ Alaska Native Area State County	Occupied housing units	Race of householder: White	Black	American Indian, Eskimo, or Aleut: Total	Percent of all households	American Indian	Eskimo	Aleut	Asian or Pacific Islander	Other race	Hispanic origin (of any race)	White, not of Hispanic origin
AMERICAN INDIAN RESERVATION AND TRUST LAND												
All areas	250 065	128 323	2 668	112 209	44.9	112 131	50	28	1 447	5 418	16 294	119 540
Acoma Pueblo and Trust Lands, NM	607	16	1	586	96.5	585	–	1	3	1	6	15
Acoma Pueblo	607	16	1	586	96.5	585	–	1	3	1	6	15
New Mexico	607	16	1	586	96.5	585	–	1	3	1	6	15
Cibola County	607	16	1	586	96.5	585	–	1	3	1	6	15
Acoma Trust Lands	–	–	–	–	–	–	–	–	–	–	–	–
New Mexico	–	–	–	–	–	–	–	–	–	–	–	–
Cibola County	–	–	–	–	–	–	–	–	–	–	–	–
Agua Caliente Reservation	10 546	10 016	155	52	.5	52	–	–	105	218	604	9 646
California	10 546	10 016	155	52	.5	52	–	–	105	218	604	9 646
Riverside County	10 546	10 016	155	52	.5	52	–	–	105	218	604	9 646
Alabama and Coushatta Reservation	143	–	–	143	100.0	143	–	–	–	–	2	–
Texas	143	–	–	143	100.0	143	–	–	–	–	2	–
Polk County	143	–	–	143	100.0	143	–	–	–	–	2	–
Alamo Navajo Reservation	276	18	–	256	92.8	256	–	–	1	1	5	17
New Mexico	276	18	–	256	92.8	256	–	–	1	1	5	17
Socorro County	276	18	–	256	92.8	256	–	–	1	1	5	17
Allegany Reservation	2 902	2 491	3	395	13.6	394	1	–	6	7	11	2 487
New York	2 902	2 491	3	395	13.6	394	1	–	6	7	11	2 487
Cattaraugus County	2 902	2 491	3	395	13.6	394	1	–	6	7	11	2 487
Alturas Rancheria	3	–	–	3	100.0	3	–	–	–	–	–	–
California	3	–	–	3	100.0	3	–	–	–	–	–	–
Modoc County	3	–	–	3	100.0	3	–	–	–	–	–	–
Annette Islands Reserve	449	95	1	348	77.5	339	6	3	1	4	13	91
Alaska	449	95	1	348	77.5	339	6	3	1	4	13	91
Prince of Wales-Outer Ketchikan Census Area	449	95	1	348	77.5	339	6	3	1	4	13	91
Augustine Reservation	–	–	–	–	–	–	–	–	–	–	–	–
California	–	–	–	–	–	–	–	–	–	–	–	–
Riverside County	–	–	–	–	–	–	–	–	–	–	–	–
Bad River Reservation	349	63	1	285	81.7	285	–	–	–	–	1	63
Wisconsin	349	63	1	285	81.7	285	–	–	–	–	1	63
Ashland County	349	63	1	285	81.7	285	–	–	–	–	1	63
Iron County	–	–	–	–	–	–	–	–	–	–	–	–
Barona Rancheria	146	50	–	90	61.6	90	–	–	2	4	24	42
California	146	50	–	90	61.6	90	–	–	2	4	24	42
San Diego County	146	50	–	90	61.6	90	–	–	2	4	24	42
Bay Mills Reservation	126	21	1	104	82.5	104	–	–	–	–	–	21
Michigan	126	21	1	104	82.5	104	–	–	–	–	–	21
Chippewa County	126	21	1	104	82.5	104	–	–	–	–	–	21
Benton Paiute Reservation	24	–	–	24	100.0	24	–	–	–	–	1	–
California	24	–	–	24	100.0	24	–	–	–	–	1	–
Mono County	24	–	–	24	100.0	24	–	–	–	–	1	–
Berry Creek Rancheria	1	–	–	1	100.0	1	–	–	–	–	–	–
California	1	–	–	1	100.0	1	–	–	–	–	–	–
Butte County	1	–	–	1	100.0	1	–	–	–	–	–	–
Big Bend Rancheria	2	–	–	2	100.0	2	–	–	–	–	–	–
California	2	–	–	2	100.0	2	–	–	–	–	–	–
Shasta County	2	–	–	2	100.0	2	–	–	–	–	–	–
Big Cypress Reservation	149	4	1	142	95.3	142	–	–	–	2	4	4
Florida	149	4	1	142	95.3	142	–	–	–	2	4	4
Broward County	–	–	–	–	–	–	–	–	–	–	–	–
Hendry County	149	4	1	142	95.3	142	–	–	–	2	4	4
Big Lagoon Rancheria	7	–	–	7	100.0	7	–	–	–	–	–	–
California	7	–	–	7	100.0	7	–	–	–	–	–	–
Humboldt County	7	–	–	7	100.0	7	–	–	–	–	–	–
Big Pine Rancheria	141	42	–	96	68.1	96	–	–	1	2	8	40
California	141	42	–	96	68.1	96	–	–	1	2	8	40
Inyo County	141	42	–	96	68.1	96	–	–	1	2	8	40
Big Sandy Rancheria	17	4	–	12	70.6	12	–	–	–	1	4	3
California	17	4	–	12	70.6	12	–	–	–	1	4	3
Fresno County	17	4	–	12	70.6	12	–	–	–	1	4	3
Big Valley Rancheria	35	6	–	28	80.0	28	–	–	1	–	–	6
California	35	6	–	28	80.0	28	–	–	1	–	–	6
Lake County	35	6	–	28	80.0	28	–	–	1	–	–	6
Bishop Rancheria	472	143	–	320	67.8	320	–	–	–	9	46	133
California	472	143	–	320	67.8	320	–	–	–	9	46	133
Inyo County	472	143	–	320	67.8	320	–	–	–	9	46	133
Blackfeet Reservation	2 333	453	5	1 872	80.2	1 872	–	–	1	2	17	452
Montana	2 333	453	5	1 872	80.2	1 872	–	–	1	2	17	452
Glacier County	2 161	423	5	1 730	80.1	1 730	–	–	1	2	17	422
Pondera County	172	30	–	142	82.6	142	–	–	–	–	–	30
Blue Lake Rancheria	27	15	–	12	44.4	12	–	–	–	–	1	14
California	27	15	–	12	44.4	12	–	–	–	–	1	14
Humboldt County	27	15	–	12	44.4	12	–	–	–	–	1	14
Bois Forte (Nett Lake) Reservation	112	5	–	106	94.6	106	–	–	–	1	1	5
Minnesota	112	5	–	106	94.6	106	–	–	–	1	1	5
Koochiching County	23	2	–	21	91.3	21	–	–	–	–	–	2
St. Louis County	89	3	–	85	95.5	85	–	–	–	1	1	3

TIPSII [UPF] GH11A CENSUS90 71580800 10/20/92 9:02 AM MACHINE: C DATA:CENSUS90*H11ATIPSDA00. 09/18/92 15:05:46 TAPE: NONE FRAME: 3
TSF:CENSUS90*92. 09/18/92 15:11:45 UTF:CENSUS90*93. 09/18/92 15:11:45 META:CENSUS90*H11ATABLES00. 09/18/92 15:32:16

Table 2. **Occupied Housing Units With a Householder of Specified Race and Hispanic Origin: 1990**—Con.

[For definitions of terms and meanings of symbols, see text]

American Indian/Alaska Native Area State County	Occupied housing units	Race of householder: White	Black	American Indian, Eskimo, or Aleut: Total	Percent of all households	American Indian	Eskimo	Aleut	Asian or Pacific Islander	Other race	Hispanic origin (of any race)	White, not of Hispanic origin
AMERICAN INDIAN RESERVATION AND TRUST LAND—Con.												
Bridgeport Colony	18	3	–	15	83.3	15	–	–	–	–	1	2
California	18	3	–	15	83.3	15	–	–	–	–	1	2
Mono County	18	3	–	15	83.3	15	–	–	–	–	1	2
Brighton Reservation	176	44	1	129	73.3	129	–	–	–	2	6	44
Florida	176	44	1	129	73.3	129	–	–	–	2	6	44
Glades County	176	44	1	129	73.3	129	–	–	–	2	6	44
Burns Paiute Reservation and Trust Lands, OR	44	2	–	42	95.5	42	–	–	–	–	–	2
Burns Paiute Reservation	44	2	–	42	95.5	42	–	–	–	–	–	2
Oregon	44	2	–	42	95.5	42	–	–	–	–	–	2
Harney County	44	2	–	42	95.5	42	–	–	–	–	–	2
Burns Paiute Trust Lands	–	–	–	–	–	–	–	–	–	–	–	–
Oregon	–	–	–	–	–	–	–	–	–	–	–	–
Harney County	–	–	–	–	–	–	–	–	–	–	–	–
Cabazon Reservation	190	87	3	6	3.2	6	–	–	–	94	173	10
California	190	87	3	6	3.2	6	–	–	–	94	173	10
Riverside County	190	87	3	6	3.2	6	–	–	–	94	173	10
Cahuilla Reservation	34	3	–	29	85.3	29	–	–	–	2	7	2
California	34	3	–	29	85.3	29	–	–	–	2	7	2
Riverside County	34	3	–	29	85.3	29	–	–	–	2	7	2
Campo Reservation	97	40	4	50	51.5	50	–	–	–	3	9	36
California	97	40	4	50	51.5	50	–	–	–	3	9	36
San Diego County	97	40	4	50	51.5	50	–	–	–	3	9	36
Camp Verde Reservation	150	4	–	142	94.7	142	–	–	1	3	10	3
Arizona	150	4	–	142	94.7	142	–	–	1	3	10	3
Yavapai County	150	4	–	142	94.7	142	–	–	1	3	10	3
Canoncito Reservation	275	5	–	270	98.2	270	–	–	–	–	4	4
New Mexico	275	5	–	270	98.2	270	–	–	–	–	4	4
Bernalillo County	246	5	–	241	98.0	241	–	–	–	–	4	4
Cibola County	29	–	–	29	100.0	29	–	–	–	–	–	–
Sandoval County	–	–	–	–	–	–	–	–	–	–	–	–
Capitan Grande Reservation	–	–	–	–	–	–	–	–	–	–	–	–
California	–	–	–	–	–	–	–	–	–	–	–	–
San Diego County	–	–	–	–	–	–	–	–	–	–	–	–
Carson Colony	78	3	–	74	94.9	74	–	–	–	1	2	2
Nevada	78	3	–	74	94.9	74	–	–	–	1	2	2
Carson City	78	3	–	74	94.9	74	–	–	–	1	2	2
Catawba Reservation (state)	54	3	–	51	94.4	51	–	–	–	–	2	3
South Carolina	54	3	–	51	94.4	51	–	–	–	–	2	3
York County	54	3	–	51	94.4	51	–	–	–	–	2	3
Cattaraugus Reservation	708	27	1	677	95.6	677	–	–	–	3	7	27
New York	708	27	1	677	95.6	677	–	–	–	3	7	27
Cattaraugus County	105	3	–	102	97.1	102	–	–	–	–	–	3
Chautauqua County	9	–	–	9	100.0	9	–	–	–	–	–	–
Erie County	594	24	1	566	95.3	566	–	–	–	3	7	24
Cedarville Rancheria	4	–	–	4	100.0	4	–	–	–	–	–	–
California	4	–	–	4	100.0	4	–	–	–	–	–	–
Modoc County	4	–	–	4	100.0	4	–	–	–	–	–	–
Chehalis Reservation	162	64	–	96	59.3	95	–	1	–	2	7	61
Washington	162	64	–	96	59.3	95	–	1	–	2	7	61
Grays Harbor County	141	52	–	88	62.4	87	–	1	–	1	3	52
Thurston County	21	12	–	8	38.1	8	–	–	–	1	4	9
Chemehuevi Reservation	160	123	–	34	21.3	34	–	–	–	3	15	122
California	160	123	–	34	21.3	34	–	–	–	3	15	122
San Bernardino County	160	123	–	34	21.3	34	–	–	–	3	15	122
Cheyenne River Reservation	2 351	1 051	5	1 293	55.0	1 293	–	–	2	–	9	1 049
South Dakota	2 351	1 051	5	1 293	55.0	1 293	–	–	2	–	9	1 049
Dewey County	1 721	743	5	972	56.5	972	–	–	1	–	6	742
Ziebach County	630	308	–	321	51.0	321	–	–	1	–	3	307
Chicken Ranch Rancheria	33	29	–	3	9.1	3	–	–	1	–	1	29
California	33	29	–	3	9.1	3	–	–	1	–	1	29
Tuolumne County	33	29	–	3	9.1	3	–	–	1	–	1	29
Chitimacha Reservation	93	10	1	82	88.2	82	–	–	–	–	–	10
Louisiana	93	10	1	82	88.2	82	–	–	–	–	–	10
St. Mary Parish	93	10	1	82	88.2	82	–	–	–	–	–	10
Cochiti Pueblo	430	226	2	173	40.2	173	–	–	2	27	132	133
New Mexico	430	226	2	173	40.2	173	–	–	2	27	132	133
Sandoval County	424	220	2	173	40.8	173	–	–	2	27	129	130
Santa Fe County	6	6	–	–	–	–	–	–	–	–	3	3
Cocopah Reservation	126	25	–	98	77.8	98	–	–	2	1	9	23
Arizona	126	25	–	98	77.8	98	–	–	2	1	9	23
Yuma County	126	25	–	98	77.8	98	–	–	2	1	9	23
Coeur d'Alene Reservation and Trust Lands, ID	2 215	1 968	2	240	10.8	239	1	–	2	3	20	1 955
Coeur d'Alene Reservation	2 214	1 967	2	240	10.8	239	1	–	2	3	20	1 954
Idaho	2 214	1 967	2	240	10.8	239	1	–	2	3	20	1 954
Benewah County	1 444	1 266	1	174	12.0	173	1	–	–	3	15	1 256
Kootenai County	770	701	1	66	8.6	66	–	–	2	–	5	698
Coeur d'Alene Trust Lands	1	1	–	–	–	–	–	–	–	–	–	1
Idaho	1	1	–	–	–	–	–	–	–	–	–	1
Kootenai County	1	1	–	–	–	–	–	–	–	–	–	1

TIPSII [UPF] GH11A CENSUS90 71580800 10/20/92 9:02 AM MACHINE: C DATA:CENSUS90*H11ATIPSDA00. 09/18/92 15:05:46 TAPE: NONE FRAME: 4
TSF:CENSUS90*92. 09/18/92 15:11:45 UTF:CENSUS90*93. 09/18/92 15:11:45 META:CENSUS90*H11ATABLES00. 09/18/92 15:32:16

Table 2. **Occupied Housing Units With a Householder of Specified Race and Hispanic Origin: 1990**—Con.

[For definitions of terms and meanings of symbols, see text]

American Indian/Alaska Native Area State County	Occupied housing units	Race of householder: White	Black	American Indian, Eskimo, or Aleut: Total	Percent of all households	American Indian	Eskimo	Aleut	Asian or Pacific Islander	Other race	Hispanic origin (of any race)	White, not of Hispanic origin
AMERICAN INDIAN RESERVATION AND TRUST LAND—Con.												
Cold Springs Rancheria	55	11	–	42	76.4	42	–	–	1	1	3	9
California	55	11	–	42	76.4	42	–	–	1	1	3	9
Fresno County	55	11	–	42	76.4	42	–	–	1	1	3	9
Colorado River Reservation	2 659	1 800	28	652	24.5	652	–	–	20	159	572	1 474
Arizona	2 136	1 288	24	647	30.3	647	–	–	19	158	552	981
La Paz County	2 136	1 288	24	647	30.3	647	–	–	19	158	552	981
California	523	512	4	5	1.0	5	–	–	1	1	20	493
Riverside County	51	51	–	–	–	–	–	–	–	–	–	51
San Bernardino County	472	461	4	5	1.1	5	–	–	1	1	20	442
Colusa (Cachil Dehe) Rancheria	9	–	–	9	100.0	9	–	–	–	–	–	–
California	9	–	–	9	100.0	9	–	–	–	–	–	–
Colusa County	9	–	–	9	100.0	9	–	–	–	–	–	–
Colville Reservation	2 398	1 151	3	1 196	49.9	1 193	–	3	8	40	75	1 134
Washington	2 398	1 151	3	1 196	49.9	1 193	–	3	8	40	75	1 134
Ferry County	538	200	–	336	62.5	336	–	–	1	1	3	198
Okanogan County	1 860	951	3	860	46.2	857	–	3	7	39	72	936
Coos, Lower Umpqua, and Siuslaw Reservation	2	1	–	1	50.0	1	–	–	–	–	–	1
Oregon	2	1	–	1	50.0	1	–	–	–	–	–	1
Coos County	2	1	–	1	50.0	1	–	–	–	–	–	1
Cortina Rancheria	10	2	–	8	80.0	8	–	–	–	–	–	2
California	10	2	–	8	80.0	8	–	–	–	–	–	2
Colusa County	10	2	–	8	80.0	8	–	–	–	–	–	2
Coushatta Reservation	12	–	–	12	100.0	12	–	–	–	–	–	–
Louisiana	12	–	–	12	100.0	12	–	–	–	–	–	–
Allen Parish	12	–	–	12	100.0	12	–	–	–	–	–	–
Cow Creek Reservation	21	16	–	5	23.8	5	–	–	–	–	1	15
Oregon	21	16	–	5	23.8	5	–	–	–	–	1	15
Douglas County	21	16	–	5	23.8	5	–	–	–	–	1	15
Coyote Valley Reservation	35	2	1	32	91.4	32	–	–	–	–	2	–
California	35	2	1	32	91.4	32	–	–	–	–	2	–
Mendocino County	35	2	1	32	91.4	32	–	–	–	–	2	–
Crow Reservation and Trust Lands, MT	1 675	584	4	1 077	64.3	1 077	–	–	3	7	20	577
Crow Reservation	1 673	582	4	1 077	64.4	1 077	–	–	3	7	20	575
Montana	1 673	582	4	1 077	64.4	1 077	–	–	3	7	20	575
Big Horn County	1 579	520	3	1 048	66.4	1 048	–	–	3	5	18	513
Yellowstone County	94	62	1	29	30.9	29	–	–	–	2	2	62
Crow Trust Lands	2	2	–	–	–	–	–	–	–	–	–	2
Montana	2	2	–	–	–	–	–	–	–	–	–	2
Big Horn County	–	–	–	–	–	–	–	–	–	–	–	–
Treasure County	–	–	–	–	–	–	–	–	–	–	–	–
Yellowstone County	2	2	–	–	–	–	–	–	–	–	–	2
Crow Creek Reservation	434	80	1	352	81.1	352	–	–	–	1	2	80
South Dakota	434	80	1	352	81.1	352	–	–	–	1	2	80
Buffalo County	352	40	–	311	88.4	311	–	–	–	1	2	40
Hughes County	45	19	–	26	57.8	26	–	–	–	–	–	19
Hyde County	37	21	1	15	40.5	15	–	–	–	–	–	21
Cuyapaipe Reservation	–	–	–	–	–	–	–	–	–	–	–	–
California	–	–	–	–	–	–	–	–	–	–	–	–
San Diego County	–	–	–	–	–	–	–	–	–	–	–	–
Deer Creek Reservation	66	65	–	1	1.5	1	–	–	–	–	–	65
Minnesota	66	65	–	1	1.5	1	–	–	–	–	–	65
Itasca County	66	65	–	1	1.5	1	–	–	–	–	–	65
Devils Lake Sioux Reservation	972	343	–	627	64.5	627	–	–	1	1	2	343
North Dakota	972	343	–	627	64.5	627	–	–	1	1	2	343
Benson County	915	287	–	626	68.4	626	–	–	1	1	2	287
Eddy County	54	53	–	1	1.9	1	–	–	–	–	–	53
Nelson County	1	1	–	–	–	–	–	–	–	–	–	1
Ramsey County	2	2	–	–	–	–	–	–	–	–	–	2
Dresslerville Colony	53	1	–	52	98.1	52	–	–	–	–	–	1
Nevada	53	1	–	52	98.1	52	–	–	–	–	–	1
Douglas County	53	1	–	52	98.1	52	–	–	–	–	–	1
Dry Creek Rancheria	12	2	–	7	58.3	7	–	–	–	3	4	1
California	12	2	–	7	58.3	7	–	–	–	3	4	1
Sonoma County	12	2	–	7	58.3	7	–	–	–	3	4	1
Duck Valley Reservation	344	25	–	317	92.2	317	–	–	–	2	14	23
Idaho	49	1	–	48	98.0	48	–	–	–	–	2	1
Owyhee County	49	1	–	48	98.0	48	–	–	–	–	2	1
Nevada	295	24	–	269	91.2	269	–	–	–	2	12	22
Elko County	295	24	–	269	91.2	269	–	–	–	2	12	22
Duckwater Reservation	51	8	–	43	84.3	43	–	–	–	–	2	8
Nevada	51	8	–	43	84.3	43	–	–	–	–	2	8
Nye County	51	8	–	43	84.3	43	–	–	–	–	2	8
Eastern Cherokee Reservation	2 104	312	3	1 786	84.9	1 786	–	–	2	1	7	310
North Carolina	2 104	312	3	1 786	84.9	1 786	–	–	2	1	7	310
Cherokee County	66	42	–	24	36.4	24	–	–	–	–	–	42
Graham County	120	25	–	95	79.2	95	–	–	–	–	–	25
Haywood County	–	–	–	–	–	–	–	–	–	–	–	–
Jackson County	849	80	2	766	90.2	766	–	–	1	–	1	79
Swain County	1 069	165	1	901	84.3	901	–	–	1	1	6	164
Elk Valley Rancheria	27	15	–	12	44.4	12	–	–	–	–	–	15
California	27	15	–	12	44.4	12	–	–	–	–	–	15
Del Norte County	27	15	–	12	44.4	12	–	–	–	–	–	15

TIPSII [UPF] GH11A CENSUS90 71580800 10/20/92 9:02 AM MACHINE: C DATA:CENSUS90*H11ATIPSDA00. 09/18/92 15:05:46 TAPE: NONE FRAME: 5
TSF:CENSUS90*92. 09/18/92 15:11:45 UTF:CENSUS90*93. 09/18/92 15:11:45 META:CENSUS90*H11ATABLES00. 09/18/92 15:32:16

Table 2. **Occupied Housing Units With a Householder of Specified Race and Hispanic Origin: 1990**—Con.

[For definitions of terms and meanings of symbols, see text]

American Indian/Alaska Native Area State County	Occupied housing units	Race of householder: White	Black	American Indian, Eskimo, or Aleut: Total	Percent of all households	American Indian	Eskimo	Aleut	Asian or Pacific Islander	Other race	Hispanic origin (of any race)	White, not of Hispanic origin
AMERICAN INDIAN RESERVATION AND TRUST LAND—Con.												
Ely Colony	16	–	–	16	100.0	16	–	–	–	–	1	–
Nevada	16	–	–	16	100.0	16	–	–	–	–	1	–
White Pine County	16	–	–	16	100.0	16	–	–	–	–	1	–
Enterprise Rancheria	2	–	–	2	100.0	2	–	–	–	–	–	–
California	2	–	–	2	100.0	2	–	–	–	–	–	–
Butte County	2	–	–	2	100.0	2	–	–	–	–	–	–
Fallon Colony	51	–	–	50	98.0	50	–	–	1	–	–	–
Nevada	51	–	–	50	98.0	50	–	–	1	–	–	–
Churchill County	51	–	–	50	98.0	50	–	–	1	–	–	–
Fallon Reservation	129	7	–	120	93.0	120	–	–	–	2	5	7
Nevada	129	7	–	120	93.0	120	–	–	–	2	5	7
Churchill County	129	7	–	120	93.0	120	–	–	–	2	5	7
Flandreau Reservation	84	5	–	78	92.9	78	–	–	–	1	1	5
South Dakota	84	5	–	78	92.9	78	–	–	–	1	1	5
Moody County	84	5	–	78	92.9	78	–	–	–	1	1	5
Flathead Reservation	7 874	6 116	4	1 732	22.0	1 728	4	–	6	16	92	6 096
Montana	7 874	6 116	4	1 732	22.0	1 728	4	–	6	16	92	6 096
Flathead County	8	5	–	3	37.5	3	–	–	–	–	–	5
Lake County	6 941	5 429	3	1 489	21.5	1 485	4	–	4	16	83	5 410
Missoula County	237	151	–	86	36.3	86	–	–	–	–	4	151
Sanders County	688	531	1	154	22.4	154	–	–	2	–	5	530
Fond du Lac Reservation	1 101	758	–	342	31.1	342	–	–	–	1	2	757
Minnesota	1 101	758	–	342	31.1	342	–	–	–	1	2	757
Carlton County	823	561	–	261	31.7	261	–	–	–	1	2	560
St. Louis County	278	197	–	81	29.1	81	–	–	–	–	–	197
Fort Apache Reservation	2 480	218	12	2 232	90.0	2 230	1	1	3	15	51	209
Arizona	2 480	218	12	2 232	90.0	2 230	1	1	3	15	51	209
Apache County	69	20	11	30	43.5	30	–	–	–	8	12	17
Gila County	298	10	–	288	96.6	287	1	–	–	–	–	10
Navajo County	2 113	188	1	1 914	90.6	1 913	–	1	3	7	39	182
Fort Belknap Reservation and Trust Lands, MT	716	55	3	656	91.6	655	–	1	–	2	4	55
Fort Belknap Reservation	716	55	3	656	91.6	655	–	1	–	2	4	55
Montana	716	55	3	656	91.6	655	–	1	–	2	4	55
Blaine County	657	43	3	609	92.7	608	–	1	–	2	4	43
Phillips County	59	12	–	47	79.7	47	–	–	–	–	–	12
Fort Belknap Trust Lands	–	–	–	–	–	–	–	–	–	–	–	–
Montana	–	–	–	–	–	–	–	–	–	–	–	–
Blaine County	–	–	–	–	–	–	–	–	–	–	–	–
Phillips County	–	–	–	–	–	–	–	–	–	–	–	–
Fort Berthold Reservation	1 760	907	2	848	48.2	848	–	–	2	1	8	906
North Dakota	1 760	907	2	848	48.2	848	–	–	2	1	8	906
Dunn County	109	14	–	95	87.2	95	–	–	–	–	1	14
McKenzie County	226	14	1	211	93.4	211	–	–	–	–	4	14
McLean County	246	120	–	125	50.8	125	–	–	–	1	2	120
Mercer County	15	3	–	12	80.0	12	–	–	–	–	–	3
Mountrail County	1 149	741	1	405	35.2	405	–	–	2	–	1	740
Ward County	15	15	–	–	–	–	–	–	–	–	–	15
Fort Bidwell Reservation	36	1	–	35	97.2	35	–	–	–	–	–	1
California	36	1	–	35	97.2	35	–	–	–	–	–	1
Modoc County	36	1	–	35	97.2	35	–	–	–	–	–	1
Fort Hall Reservation and Trust Lands, ID	1 498	613	1	832	55.5	832	–	–	5	47	139	596
Fort Hall Reservation	1 483	598	1	832	56.1	832	–	–	5	47	139	581
Idaho	1 483	598	1	832	56.1	832	–	–	5	47	139	581
Bannock County	489	267	–	212	43.4	212	–	–	1	9	17	264
Bingham County	710	109	–	581	81.8	581	–	–	2	18	99	98
Caribou County	–	–	–	–	–	–	–	–	–	–	–	–
Power County	284	222	1	39	13.7	39	–	–	2	20	23	219
Fort Hall Trust Lands	15	15	–	–	–	–	–	–	–	–	–	15
Idaho	15	15	–	–	–	–	–	–	–	–	–	15
Bannock County	–	–	–	–	–	–	–	–	–	–	–	–
Caribou County	15	15	–	–	–	–	–	–	–	–	–	15
Fort Independence Reservation	33	15	–	18	54.5	18	–	–	–	–	–	15
California	33	15	–	18	54.5	18	–	–	–	–	–	15
Inyo County	33	15	–	18	54.5	18	–	–	–	–	–	15
Fort McDermitt Reservation	107	1	–	105	98.1	105	–	–	–	1	1	1
Nevada	107	1	–	105	98.1	105	–	–	–	1	1	1
Humboldt County	107	1	–	105	98.1	105	–	–	–	1	1	1
Oregon	–	–	–	–	–	–	–	–	–	–	–	–
Malheur County	–	–	–	–	–	–	–	–	–	–	–	–
Fort McDowell Reservation	164	24	–	140	85.4	140	–	–	–	–	9	21
Arizona	164	24	–	140	85.4	140	–	–	–	–	9	21
Maricopa County	164	24	–	140	85.4	140	–	–	–	–	9	21
Fort Mojave Reservation and Trust Lands, AZ--CA--NV	223	42	1	168	75.3	168	–	–	–	12	48	31
Fort Mojave Reservation	149	41	–	98	65.8	98	–	–	–	10	38	30
Arizona	133	28	–	98	73.7	98	–	–	–	7	30	22
Mohave County	133	28	–	98	73.7	98	–	–	–	7	30	22
California	16	13	–	–	–	–	–	–	–	3	8	8
San Bernardino County	16	13	–	–	–	–	–	–	–	3	8	8
Nevada	–	–	–	–	–	–	–	–	–	–	–	–
Clark County	–	–	–	–	–	–	–	–	–	–	–	–

TIPSII [UPF] GH11A CENSUS90 71580800 10/20/92 9:02 AM MACHINE: C DATA:CENSUS90*H11ATIPSDA00. 09/18/92 15:05:46 TAPE: NONE FRAME: 6
TSF:CENSUS90*92. 09/18/92 15:11:45 UTF:CENSUS90*93. 09/18/92 15:11:45 META:CENSUS90*H11ATABLES00. 09/18/92 15:32:16

Table 2. **Occupied Housing Units With a Householder of Specified Race and Hispanic Origin: 1990**—Con.

[For definitions of terms and meanings of symbols, see text]

American Indian/ Alaska Native Area State County	Occupied housing units	Race of householder: White	Black	American Indian, Eskimo, or Aleut: Total	Percent of all households	American Indian	Eskimo	Aleut	Asian or Pacific Islander	Other race	Hispanic origin (of any race)	White, not of Hispanic origin
AMERICAN INDIAN RESERVATION AND TRUST LAND—Con.												
Fort Mojave Trust Lands	74	1	1	70	94.6	70	–	–	–	2	10	1
California	74	1	1	70	94.6	70	–	–	–	2	10	1
San Bernardino County	74	1	1	70	94.6	70	–	–	–	2	10	1
Fort Peck Reservation	3 443	1 834	2	1 591	46.2	1 591	–	–	14	2	17	1 830
Montana	3 443	1 834	2	1 591	46.2	1 591	–	–	14	2	17	1 830
Daniels County	37	37	–	–	–	–	–	–	–	–	–	37
Roosevelt County	2 990	1 511	2	1 461	48.9	1 461	–	–	14	2	12	1 508
Sheridan County	54	54	–	–	–	–	–	–	–	–	–	54
Valley County	362	232	–	130	35.9	130	–	–	–	–	5	231
Fort Yuma (Quechan) Reservation	780	376	27	331	42.4	331	–	–	1	45	52	371
Arizona	8	8	–	–	–	–	–	–	–	–	1	7
Yuma County	8	8	–	–	–	–	–	–	–	–	1	7
California	772	368	27	331	42.9	331	–	–	1	45	51	364
Imperial County	772	368	27	331	42.9	331	–	–	1	45	51	364
Gila Bend Reservation and Trust Lands, AZ	–	–	–	–	–	–	–	–	–	–	–	–
Gila Bend Reservation	–	–	–	–	–	–	–	–	–	–	–	–
Arizona	–	–	–	–	–	–	–	–	–	–	–	–
Maricopa County	–	–	–	–	–	–	–	–	–	–	–	–
Gila Bend Trust Lands	–	–	–	–	–	–	–	–	–	–	–	–
Arizona	–	–	–	–	–	–	–	–	–	–	–	–
Maricopa County	–	–	–	–	–	–	–	–	–	–	–	–
Gila River Reservation	2 428	71	5	2 295	94.5	2 295	–	–	1	56	186	56
Arizona	2 428	71	5	2 295	94.5	2 295	–	–	1	56	186	56
Maricopa County	694	27	2	645	92.9	645	–	–	1	19	62	15
Pinal County	1 734	44	3	1 650	95.2	1 650	–	–	–	37	124	41
Golden Hill Reservation (state)	5	4	–	1	20.0	1	–	–	–	–	–	4
Connecticut	5	4	–	1	20.0	1	–	–	–	–	–	4
Fairfield County	–	–	–	–	–	–	–	–	–	–	–	–
New London County	5	4	–	1	20.0	1	–	–	–	–	–	4
Goshute Reservation	29	–	–	29	100.0	29	–	–	–	–	–	–
Nevada	6	–	–	6	100.0	6	–	–	–	–	–	–
White Pine County	6	–	–	6	100.0	6	–	–	–	–	–	–
Utah	23	–	–	23	100.0	23	–	–	–	–	–	–
Juab County	12	–	–	12	100.0	12	–	–	–	–	–	–
Tooele County	11	–	–	11	100.0	11	–	–	–	–	–	–
Grand Portage Reservation	125	38	–	87	69.6	87	–	–	–	–	–	38
Minnesota	125	38	–	87	69.6	87	–	–	–	–	–	38
Cook County	125	38	–	87	69.6	87	–	–	–	–	–	38
Grand Ronde Reservation	20	19	–	1	5.0	1	–	–	–	–	–	19
Oregon	20	19	–	1	5.0	1	–	–	–	–	–	19
Yamhill County	20	19	–	1	5.0	1	–	–	–	–	–	19
Grand Traverse Reservation and Trust Lands, MI	69	7	–	61	88.4	61	–	–	–	1	1	7
Grand Traverse Reservation	4	1	–	3	75.0	3	–	–	–	–	–	1
Michigan	4	1	–	3	75.0	3	–	–	–	–	–	1
Leelanau County	4	1	–	3	75.0	3	–	–	–	–	–	1
Grand Traverse Trust Lands	65	6	–	58	89.2	58	–	–	–	1	1	6
Michigan	65	6	–	58	89.2	58	–	–	–	1	1	6
Leelanau County	65	6	–	58	89.2	58	–	–	–	1	1	6
Greenville Rancheria	12	8	–	4	33.3	4	–	–	–	–	–	8
California	12	8	–	4	33.3	4	–	–	–	–	–	8
Plumas County	12	8	–	4	33.3	4	–	–	–	–	–	8
Grindstone Creek Rancheria	24	1	–	23	95.8	23	–	–	–	–	–	1
California	24	1	–	23	95.8	23	–	–	–	–	–	1
Glenn County	24	1	–	23	95.8	23	–	–	–	–	–	1
Hannahville Community and Trust Lands, MI	43	1	–	42	97.7	42	–	–	–	–	–	1
Hannahville Community	38	1	–	37	97.4	37	–	–	–	–	–	1
Michigan	38	1	–	37	97.4	37	–	–	–	–	–	1
Menominee County	38	1	–	37	97.4	37	–	–	–	–	–	1
Hannahville Trust Lands	5	–	–	5	100.0	5	–	–	–	–	–	–
Michigan	5	–	–	5	100.0	5	–	–	–	–	–	–
Delta County	–	–	–	–	–	–	–	–	–	–	–	–
Menominee County	5	–	–	5	100.0	5	–	–	–	–	–	–
Hassanamisco Reservation (state)	1	–	–	1	100.0	1	–	–	–	–	–	–
Massachusetts	1	–	–	1	100.0	1	–	–	–	–	–	–
Worcester County	1	–	–	1	100.0	1	–	–	–	–	–	–
Havasupai Reservation	104	11	–	93	89.4	93	–	–	–	–	–	11
Arizona	104	11	–	93	89.4	93	–	–	–	–	–	11
Coconino County	104	11	–	93	89.4	93	–	–	–	–	–	11
Hoh Reservation	29	5	–	24	82.8	24	–	–	–	–	1	4
Washington	29	5	–	24	82.8	24	–	–	–	–	1	4
Jefferson County	29	5	–	24	82.8	24	–	–	–	–	1	4
Hollywood Reservation	516	366	–	148	28.7	148	–	–	–	2	13	354
Florida	516	366	–	148	28.7	148	–	–	–	2	13	354
Broward County	516	366	–	148	28.7	148	–	–	–	2	13	354
Hoopa Valley Reservation	690	149	–	535	77.5	535	–	–	–	6	14	148
California	690	149	–	535	77.5	535	–	–	–	6	14	148
Humboldt County	690	149	–	535	77.5	535	–	–	–	6	14	148
Hopi Reservation and Trust Lands, AZ	1 866	133	1	1 724	92.4	1 724	–	–	4	4	28	126

TIPSII [UPF] GH11A CENSUS90 71580800 10/20/92 9:02 AM MACHINE: C DATA:CENSUS90*H11ATIPSDA00. 09/18/92 15:05:46 TAPE: NONE FRAME: 7
TSF:CENSUS90*92. 09/18/92 15:11:45 UTF:CENSUS90*93. 09/18/92 15:11:45 META:CENSUS90*H11ATABLES00. 09/18/92 15:32:16

Table 2. **Occupied Housing Units With a Householder of Specified Race and Hispanic Origin: 1990**—Con.

[For definitions of terms and meanings of symbols, see text]

American Indian/Alaska Native Area State County	Occupied housing units	Race of householder: White	Black	American Indian, Eskimo, or Aleut: Total	Percent of all households	American Indian	Eskimo	Aleut	Asian or Pacific Islander	Other race	Hispanic origin (of any race)	White, not of Hispanic origin
AMERICAN INDIAN RESERVATION AND TRUST LAND—Con.												
Hopi Reservation	1 866	133	1	1 724	92.4	1 724	–	–	4	4	28	126
Arizona	1 866	133	1	1 724	92.4	1 724	–	–	4	4	28	126
Coconino County	267	5	1	261	97.8	261	–	–	–	–	–	5
Navajo County	1 599	128	–	1 463	91.5	1 463	–	–	4	4	28	121
Hopi Trust Lands	–	–	–	–	–	–	–	–	–	–	–	–
Arizona	–	–	–	–	–	–	–	–	–	–	–	–
Coconino County	–	–	–	–	–	–	–	–	–	–	–	–
Navajo County	–	–	–	–	–	–	–	–	–	–	–	–
Hopland Rancheria	59	12	–	44	74.6	44	–	–	1	2	17	11
California	59	12	–	44	74.6	44	–	–	1	2	17	11
Mendocino County	59	12	–	44	74.6	44	–	–	1	2	17	11
Hualapai Reservation and Trust Lands, AZ	206	2	–	200	97.1	200	–	–	–	4	9	2
Hualapai Reservation	206	2	–	200	97.1	200	–	–	–	4	9	2
Arizona	206	2	–	200	97.1	200	–	–	–	4	9	2
Coconino County	1	–	–	–	–	–	–	–	–	1	1	–
Mohave County	205	2	–	200	97.6	200	–	–	–	3	8	2
Yavapai County	–	–	–	–	–	–	–	–	–	–	–	–
Hualapai Trust Lands	–	–	–	–	–	–	–	–	–	–	–	–
Arizona	–	–	–	–	–	–	–	–	–	–	–	–
Mohave County	–	–	–	–	–	–	–	–	–	–	–	–
Inaja-Cosmit Reservation	–	–	–	–	–	–	–	–	–	–	–	–
California	–	–	–	–	–	–	–	–	–	–	–	–
San Diego County	–	–	–	–	–	–	–	–	–	–	–	–
Indian Township Reservation	184	15	–	169	91.8	169	–	–	–	–	–	15
Maine	184	15	–	169	91.8	169	–	–	–	–	–	15
Washington County	184	15	–	169	91.8	169	–	–	–	–	–	15
Iowa Reservation	59	26	–	33	55.9	33	–	–	–	–	–	26
Kansas	55	24	–	31	56.4	31	–	–	–	–	–	24
Brown County	50	20	–	30	60.0	30	–	–	–	–	–	20
Doniphan County	5	4	–	1	20.0	1	–	–	–	–	–	4
Nebraska	4	2	–	2	50.0	2	–	–	–	–	–	2
Richardson County	4	2	–	2	50.0	2	–	–	–	–	–	2
Isabella Reservation and Trust Lands, MI	8 275	7 900	65	228	2.8	227	1	–	34	48	97	7 853
Isabella Reservation	8 252	7 896	65	209	2.5	208	1	–	34	48	97	7 849
Michigan	8 252	7 896	65	209	2.5	208	1	–	34	48	97	7 849
Isabella County	8 252	7 896	65	209	2.5	208	1	–	34	48	97	7 849
Isabella Trust Lands	23	4	–	19	82.6	19	–	–	–	–	–	4
Michigan	23	4	–	19	82.6	19	–	–	–	–	–	4
Arenac County	5	1	–	4	80.0	4	–	–	–	–	–	1
Isabella County	18	3	–	15	83.3	15	–	–	–	–	–	3
Isleta Pueblo	888	40	–	831	93.6	831	–	–	–	17	50	14
New Mexico	888	40	–	831	93.6	831	–	–	–	17	50	14
Bernalillo County	665	13	–	645	97.0	645	–	–	–	7	17	9
Torrance County	–	–	–	–	–	–	–	–	–	–	–	–
Valencia County	223	27	–	186	83.4	186	–	–	–	10	33	5
Jackson Rancheria	8	2	–	6	75.0	6	–	–	–	–	–	2
California	8	2	–	6	75.0	6	–	–	–	–	–	2
Amador County	8	2	–	6	75.0	6	–	–	–	–	–	2
Jamestown Klallam Reservation and Trust Lands, WA	8	6	–	2	25.0	2	–	–	–	–	–	6
Jamestown Klallam Reservation	2	–	–	2	100.0	2	–	–	–	–	–	–
Washington	2	–	–	2	100.0	2	–	–	–	–	–	–
Clallam County	2	–	–	2	100.0	2	–	–	–	–	–	–
Jamestown Klallam Trust Lands	6	6	–	–	–	–	–	–	–	–	–	6
Washington	6	6	–	–	–	–	–	–	–	–	–	6
Clallam County	6	6	–	–	–	–	–	–	–	–	–	6
Jamul Village	–	–	–	–	–	–	–	–	–	–	–	–
California	–	–	–	–	–	–	–	–	–	–	–	–
San Diego County	–	–	–	–	–	–	–	–	–	–	–	–
Jemez Pueblo	404	2	–	402	99.5	402	–	–	–	–	3	2
New Mexico	404	2	–	402	99.5	402	–	–	–	–	3	2
Sandoval County	404	2	–	402	99.5	402	–	–	–	–	3	2
Jicarilla Apache Reservation	702	66	3	607	86.5	606	1	–	1	25	89	38
New Mexico	702	66	3	607	86.5	606	1	–	1	25	89	38
Rio Arriba County	699	64	3	606	86.7	605	1	–	1	25	88	37
Sandoval County	3	2	–	1	33.3	1	–	–	–	–	1	1
Kaibab Reservation	57	22	–	35	61.4	35	–	–	–	–	3	19
Arizona	57	22	–	35	61.4	35	–	–	–	–	3	19
Coconino County	–	–	–	–	–	–	–	–	–	–	–	–
Mohave County	57	22	–	35	61.4	35	–	–	–	–	3	19
Kalispel Reservation	30	3	–	27	90.0	27	–	–	–	–	–	3
Washington	30	3	–	27	90.0	27	–	–	–	–	–	3
Pend Oreille County	30	3	–	27	90.0	27	–	–	–	–	–	3
Karok Reservation and Trust Lands, CA	159	150	–	7	4.4	7	–	–	–	2	4	148
Karok Reservation	–	–	–	–	–	–	–	–	–	–	–	–
California	–	–	–	–	–	–	–	–	–	–	–	–
Siskiyou County	–	–	–	–	–	–	–	–	–	–	–	–
Karok Trust Lands	159	150	–	7	4.4	7	–	–	–	2	4	148
California	159	150	–	7	4.4	7	–	–	–	2	4	148
Humboldt County	–	–	–	–	–	–	–	–	–	–	–	–
Siskiyou County	159	150	–	7	4.4	7	–	–	–	2	4	148

TIPSII [UPF] GH11A CENSUS90 71580800 10/20/92 9:02 AM MACHINE: C DATA:CENSUS90*H11ATIPSDA00. 09/18/92 15:05:46 TAPE: NONE FRAME: 8
TSF:CENSUS90*92. 09/18/92 15:11:45 UTF:CENSUS90*93. 09/18/92 15:11:45 META:CENSUS90*H11ATABLES00. 09/18/92 15:32:16

Table 2. **Occupied Housing Units With a Householder of Specified Race and Hispanic Origin: 1990**—Con.

[For definitions of terms and meanings of symbols, see text]

American Indian/Alaska Native Area State County	Occupied housing units	Race of householder: White	Black	American Indian, Eskimo, or Aleut: Total	Percent of all households	American Indian	Eskimo	Aleut	Asian or Pacific Islander	Other race	Hispanic origin (of any race)	White, not of Hispanic origin
AMERICAN INDIAN RESERVATION AND TRUST LAND—Con.												
Kickapoo Reservation	139	36	–	100	71.9	100	–	–	–	3	6	36
Kansas	139	36	–	100	71.9	100	–	–	–	3	6	36
Brown County	139	36	–	100	71.9	100	–	–	–	3	6	36
Kootenai Reservation	18	1	–	17	94.4	17	–	–	–	–	–	1
Idaho	18	1	–	17	94.4	17	–	–	–	–	–	1
Boundary County	18	1	–	17	94.4	17	–	–	–	–	–	1
Lac Courte Oreilles Reservation and Trust Lands, WI	796	268	–	523	65.7	522	1	–	1	4	8	267
Lac Courte Oreilles Reservation	796	268	–	523	65.7	522	1	–	1	4	8	267
Wisconsin	796	268	–	523	65.7	522	1	–	1	4	8	267
Sawyer County	796	268	–	523	65.7	522	1	–	1	4	8	267
Lac Courte Oreilles Trust Lands	–	–	–	–	–	–	–	–	–	–	–	–
Wisconsin	–	–	–	–	–	–	–	–	–	–	–	–
Burnett County	–	–	–	–	–	–	–	–	–	–	–	–
Washburn County	–	–	–	–	–	–	–	–	–	–	–	–
Lac du Flambeau Reservation	869	440	–	428	49.3	428	–	–	–	1	1	440
Wisconsin	869	440	–	428	49.3	428	–	–	–	1	1	440
Iron County	–	–	–	–	–	–	–	–	–	–	–	–
Oneida County	9	9	–	–	–	–	–	–	–	–	–	9
Vilas County	860	431	–	428	49.8	428	–	–	–	1	1	431
Lac Vieux Desert Reservation	39	2	–	37	94.9	37	–	–	–	–	–	2
Michigan	39	2	–	37	94.9	37	–	–	–	–	–	2
Gogebic County	39	2	–	37	94.9	37	–	–	–	–	–	2
Laguna Pueblo and Trust Lands, NM	1 052	33	2	1 007	95.7	1 007	–	–	1	9	23	31
Laguna Pueblo	1 052	33	2	1 007	95.7	1 007	–	–	1	9	23	31
New Mexico	1 052	33	2	1 007	95.7	1 007	–	–	1	9	23	31
Bernalillo County	3	–	–	3	100.0	3	–	–	–	–	–	–
Cibola County	1 048	33	2	1 003	95.7	1 003	–	–	1	9	23	31
Sandoval County	1	–	–	1	100.0	1	–	–	–	–	–	–
Valencia County	–	–	–	–	–	–	–	–	–	–	–	–
Laguna Trust Lands	–	–	–	–	–	–	–	–	–	–	–	–
New Mexico	–	–	–	–	–	–	–	–	–	–	–	–
Cibola County	–	–	–	–	–	–	–	–	–	–	–	–
La Jolla Reservation	32	7	–	24	75.0	24	–	–	1	–	7	5
California	32	7	–	24	75.0	24	–	–	1	–	7	5
San Diego County	32	7	–	24	75.0	24	–	–	1	–	7	5
Lake Traverse (Sisseton) Reservation	3 855	3 112	–	739	19.2	738	1	–	1	3	9	3 109
North Dakota	87	86	–	1	1.1	1	–	–	–	–	–	86
Richland County	32	32	–	–	–	–	–	–	–	–	–	32
Sargent County	55	54	–	1	1.8	1	–	–	–	–	–	54
South Dakota	3 768	3 026	–	738	19.6	737	1	–	1	3	9	3 023
Codington County	72	71	–	1	1.4	1	–	–	–	–	–	71
Day County	210	141	–	69	32.9	69	–	–	–	–	–	141
Grant County	87	87	–	–	–	–	–	–	–	–	–	87
Marshall County	477	409	–	68	14.3	67	1	–	–	–	1	408
Roberts County	2 922	2 318	–	600	20.5	600	–	–	1	3	8	2 316
L'Anse Reservation and Trust Lands, MI	1 248	988	2	258	20.7	258	–	–	–	–	3	986
L'Anse Reservation	1 241	982	2	257	20.7	257	–	–	–	–	3	980
Michigan	1 241	982	2	257	20.7	257	–	–	–	–	3	980
Baraga County	1 241	982	2	257	20.7	257	–	–	–	–	3	980
L'Anse Trust Lands	7	6	–	1	14.3	1	–	–	–	–	–	6
Michigan	7	6	–	1	14.3	1	–	–	–	–	–	6
Baraga County	7	6	–	1	14.3	1	–	–	–	–	–	6
La Posta Reservation	7	4	–	3	42.9	3	–	–	–	–	–	4
California	7	4	–	3	42.9	3	–	–	–	–	–	4
San Diego County	7	4	–	3	42.9	3	–	–	–	–	–	4
Las Vegas Colony	23	1	–	21	91.3	21	–	–	–	1	1	1
Nevada	23	1	–	21	91.3	21	–	–	–	1	1	1
Clark County	23	1	–	21	91.3	21	–	–	–	1	1	1
Laytonville Rancheria	52	4	–	48	92.3	48	–	–	–	–	2	4
California	52	4	–	48	92.3	48	–	–	–	–	2	4
Mendocino County	52	4	–	48	92.3	48	–	–	–	–	2	4
Leech Lake Reservation	3 084	2 080	2	999	32.4	999	–	–	2	1	10	2 078
Minnesota	3 084	2 080	2	999	32.4	999	–	–	2	1	10	2 078
Beltrami County	423	301	–	122	28.8	122	–	–	–	–	1	301
Cass County	1 828	1 161	2	663	36.3	663	–	–	1	1	8	1 160
Hubbard County	67	62	–	5	7.5	5	–	–	–	–	–	62
Itasca County	766	556	–	209	27.3	209	–	–	1	–	1	555
Likely Rancheria	–	–	–	–	–	–	–	–	–	–	–	–
California	–	–	–	–	–	–	–	–	–	–	–	–
Modoc County	–	–	–	–	–	–	–	–	–	–	–	–
Lone Pine Rancheria	86	26	–	59	68.6	59	–	–	–	1	10	21
California	86	26	–	59	68.6	59	–	–	–	1	10	21
Inyo County	86	26	–	59	68.6	59	–	–	–	1	10	21
Lookout Rancheria	5	1	–	4	80.0	4	–	–	–	–	–	1
California	5	1	–	4	80.0	4	–	–	–	–	–	1
Modoc County	5	1	–	4	80.0	4	–	–	–	–	–	1
Los Coyotes Reservation	21	5	–	14	66.7	14	–	–	1	1	–	5
California	21	5	–	14	66.7	14	–	–	1	1	–	5
San Diego County	21	5	–	14	66.7	14	–	–	1	1	–	5

TIPSII [UPF] GH11A CENSUS90 71580800 10/20/92 9:02 AM MACHINE: C DATA:CENSUS90*H11ATIPSDA00. 09/18/92 15:05:46 TAPE: NONE FRAME: 9
TSF:CENSUS90*92. 09/18/92 15:11:45 UTF:CENSUS90*93. 09/18/92 15:11:45 META:CENSUS90*H11ATABLES00. 09/18/92 15:32:16

Table 2. **Occupied Housing Units With a Householder of Specified Race and Hispanic Origin: 1990**—Con.

[For definitions of terms and meanings of symbols, see text]

American Indian/Alaska Native Area State County	Occupied housing units	Race of householder: White	Black	American Indian, Eskimo, or Aleut: Total	Percent of all households	American Indian	Eskimo	Aleut	Asian or Pacific Islander	Other race	Hispanic origin (of any race)	White, not of Hispanic origin
AMERICAN INDIAN RESERVATION AND TRUST LAND—Con.												
Lovelock Colony	33	4	–	29	87.9	29	–	–	–	–	2	2
Nevada	33	4	–	29	87.9	29	–	–	–	–	2	2
Pershing County	33	4	–	29	87.9	29	–	–	–	–	2	2
Lower Brule Reservation	282	45	–	237	84.0	237	–	–	–	–	2	45
South Dakota	282	45	–	237	84.0	237	–	–	–	–	2	45
Lyman County	273	40	–	233	85.3	233	–	–	–	–	2	40
Stanley County	9	5	–	4	44.4	4	–	–	–	–	–	5
Lower Elwha Reservation and Trust Lands, WA	44	1	–	42	95.5	42	–	–	–	1	1	1
Lower Elwha Reservation	44	1	–	42	95.5	42	–	–	–	1	1	1
Washington	44	1	–	42	95.5	42	–	–	–	1	1	1
Clallam County	44	1	–	42	95.5	42	–	–	–	1	1	1
Lower Elwha Trust Lands	–	–	–	–	–	–	–	–	–	–	–	–
Washington	–	–	–	–	–	–	–	–	–	–	–	–
Clallam County	–	–	–	–	–	–	–	–	–	–	–	–
Lower Sioux Community	78	3	–	75	96.2	75	–	–	–	–	3	3
Minnesota	78	3	–	75	96.2	75	–	–	–	–	3	3
Redwood County	78	3	–	75	96.2	75	–	–	–	–	3	3
Lummi Reservation	1 050	665	3	374	35.6	370	2	2	4	4	15	660
Washington	1 050	665	3	374	35.6	370	2	2	4	4	15	660
Whatcom County	1 050	665	3	374	35.6	370	2	2	4	4	15	660
Makah Reservation	414	93	1	317	76.6	317	–	–	1	2	7	93
Washington	414	93	1	317	76.6	317	–	–	1	2	7	93
Clallam County	414	93	1	317	76.6	317	–	–	1	2	7	93
Manchester (Point Arena) Rancheria	58	4	–	52	89.7	52	–	–	1	1	7	3
California	58	4	–	52	89.7	52	–	–	1	1	7	3
Mendocino County	58	4	–	52	89.7	52	–	–	1	1	7	3
Manzanita Reservation	18	2	–	16	88.9	16	–	–	–	–	–	2
California	18	2	–	16	88.9	16	–	–	–	–	–	2
San Diego County	18	2	–	16	88.9	16	–	–	–	–	–	2
Maricopa (Ak-Chin) Reservation	107	6	–	96	89.7	96	–	–	–	5	6	6
Arizona	107	6	–	96	89.7	96	–	–	–	5	6	6
Pinal County	107	6	–	96	89.7	96	–	–	–	5	6	6
Mashantucket Pequot Reservation	26	6	–	20	76.9	20	–	–	–	–	–	6
Connecticut	26	6	–	20	76.9	20	–	–	–	–	–	6
New London County	26	6	–	20	76.9	20	–	–	–	–	–	6
Mattaponi Reservation (state)	25	2	–	23	92.0	23	–	–	–	–	–	2
Virginia	25	2	–	23	92.0	23	–	–	–	–	–	2
King William County	25	2	–	23	92.0	23	–	–	–	–	–	2
Menominee Reservation	901	76	–	824	91.5	823	1	–	–	1	9	76
Wisconsin	901	76	–	824	91.5	823	1	–	–	1	9	76
Menominee County	900	75	–	824	91.6	823	1	–	–	1	9	75
Shawano County	1	1	–	–	–	–	–	–	–	–	–	1
Mesa Grande Reservation	34	5	–	27	79.4	27	–	–	–	2	2	5
California	34	5	–	27	79.4	27	–	–	–	2	2	5
San Diego County	34	5	–	27	79.4	27	–	–	–	2	2	5
Mescalero Apache Reservation	653	39	1	595	91.1	595	–	–	–	18	73	30
New Mexico	653	39	1	595	91.1	595	–	–	–	18	73	30
Lincoln County	–	–	–	–	–	–	–	–	–	–	–	–
Otero County	653	39	1	595	91.1	595	–	–	–	18	73	30
Miccosukee Reservation	15	–	–	15	100.0	15	–	–	–	–	–	–
Florida	15	–	–	15	100.0	15	–	–	–	–	–	–
Broward County	–	–	–	–	–	–	–	–	–	–	–	–
Dade County	15	–	–	15	100.0	15	–	–	–	–	–	–
Middletown Rancheria	31	21	–	8	25.8	8	–	–	1	1	2	20
California	31	21	–	8	25.8	8	–	–	1	1	2	20
Lake County	31	21	–	8	25.8	8	–	–	1	1	2	20
Mille Lacs Reservation	131	11	–	119	90.8	119	–	–	1	–	–	11
Minnesota	131	11	–	119	90.8	119	–	–	1	–	–	11
Aitkin County	11	2	–	9	81.8	9	–	–	–	–	–	2
Crow Wing County	–	–	–	–	–	–	–	–	–	–	–	–
Kanabec County	–	–	–	–	–	–	–	–	–	–	–	–
Mille Lacs County	112	7	–	104	92.9	104	–	–	1	–	–	7
Pine County	8	2	–	6	75.0	6	–	–	–	–	–	2
Minnesota Chippewa Trust Lands	14	3	–	11	78.6	11	–	–	–	–	–	3
Minnesota	14	3	–	11	78.6	11	–	–	–	–	–	3
Becker County	2	–	–	2	100.0	2	–	–	–	–	–	–
Carlton County	1	1	–	–	–	–	–	–	–	–	–	1
Cass County	–	–	–	–	–	–	–	–	–	–	–	–
Otter Tail County	–	–	–	–	–	–	–	–	–	–	–	–
St. Louis County	11	2	–	9	81.8	9	–	–	–	–	–	2
Mississippi Choctaw Reservation and Trust Lands, MS	939	43	3	892	95.0	892	–	–	–	1	2	43
Mississippi Choctaw Reservation	869	36	2	830	95.5	830	–	–	–	1	1	36
Mississippi	869	36	2	830	95.5	830	–	–	–	1	1	36
Attala County	–	–	–	–	–	–	–	–	–	–	–	–
Jones County	32	1	–	31	96.9	31	–	–	–	–	–	1
Kemper County	11	2	–	9	81.8	9	–	–	–	–	–	2
Leake County	136	4	1	131	96.3	131	–	–	–	–	–	4
Neshoba County	562	27	–	534	95.0	534	–	–	–	1	1	27
Newton County	128	2	1	125	97.7	125	–	–	–	–	–	2

TIPSII [UPF] GH11A CENSUS90 71580800 10/20/92 9:02 AM MACHINE: C DATA:CENSUS90*H11ATIPSDA00. 09/18/92 15:05:46 TAPE: NONE FRAME: 10
TSF:CENSUS90*92. 09/18/92 15:11:45 UTF:CENSUS90*93. 09/18/92 15:11:45 META:CENSUS90*H11ATABLES00. 09/18/92 15:32:16

Table 2. **Occupied Housing Units With a Householder of Specified Race and Hispanic Origin: 1990**—Con.

[For definitions of terms and meanings of symbols, see text]

American Indian/ Alaska Native Area State County	Occupied housing units	Race of householder: White	Black	American Indian, Eskimo, or Aleut: Total	Percent of all households	American Indian	Eskimo	Aleut	Asian or Pacific Islander	Other race	Hispanic origin (of any race)	White, not of Hispanic origin
AMERICAN INDIAN RESERVATION AND TRUST LAND—Con.												
Mississippi Choctaw Trust Lands	70	7	1	62	88.6	62	–	–	–	–	1	7
Mississippi	70	7	1	62	88.6	62	–	–	–	–	1	7
Jones County	2	1	–	1	50.0	1	–	–	–	–	–	1
Kemper County	–	–	–	–	–	–	–	–	–	–	–	–
Leake County	5	–	–	5	100.0	5	–	–	–	–	–	–
Neshoba County	21	–	–	21	100.0	21	–	–	–	–	–	–
Newton County	32	6	1	25	78.1	25	–	–	–	–	1	6
Winston County	10	–	–	10	100.0	10	–	–	–	–	–	–
Moapa River Reservation	107	34	–	64	59.8	64	–	–	–	9	35	8
Nevada	107	34	–	64	59.8	64	–	–	–	9	35	8
Clark County	107	34	–	64	59.8	64	–	–	–	9	35	8
Montgomery Creek Rancheria	5	1	–	4	80.0	4	–	–	–	–	–	1
California	5	1	–	4	80.0	4	–	–	–	–	–	1
Shasta County	5	1	–	4	80.0	4	–	–	–	–	–	1
Morongo Reservation	365	178	6	170	46.6	170	–	–	9	2	37	155
California	365	178	6	170	46.6	170	–	–	9	2	37	155
Riverside County	365	178	6	170	46.6	170	–	–	9	2	37	155
Muckleshoot Reservation and Trust Lands, WA	1 319	1 106	10	174	13.2	172	–	2	18	11	22	1 101
Muckleshoot Reservation	1 319	1 106	10	174	13.2	172	–	2	18	11	22	1 101
Washington	1 319	1 106	10	174	13.2	172	–	2	18	11	22	1 101
King County	1 318	1 105	10	174	13.2	172	–	2	18	11	22	1 100
Pierce County	1	1	–	–	–	–	–	–	–	–	–	1
Muckleshoot Trust Lands	–	–	–	–	–	–	–	–	–	–	–	–
Washington	–	–	–	–	–	–	–	–	–	–	–	–
King County	–	–	–	–	–	–	–	–	–	–	–	–
Nambe Pueblo and Trust Lands, NM	523	349	2	118	22.6	118	–	–	1	53	309	122
Nambe Pueblo	523	349	2	118	22.6	118	–	–	1	53	309	122
New Mexico	523	349	2	118	22.6	118	–	–	1	53	309	122
Santa Fe County	523	349	2	118	22.6	118	–	–	1	53	309	122
Nambe Trust Lands	–	–	–	–	–	–	–	–	–	–	–	–
New Mexico	–	–	–	–	–	–	–	–	–	–	–	–
Santa Fe County	–	–	–	–	–	–	–	–	–	–	–	–
Narragansett Reservation	9	4	1	4	44.4	4	–	–	–	–	–	4
Rhode Island	9	4	1	4	44.4	4	–	–	–	–	–	4
Washington County	9	4	1	4	44.4	4	–	–	–	–	–	4
Navajo Reservation and Trust Lands, AZ--NM--UT	36 250	1 963	64	34 086	94.0	34 080	5	1	37	100	335	1 911
Navajo Reservation	31 295	1 750	53	29 375	93.9	29 371	3	1	37	80	273	1 712
Arizona	22 093	1 368	43	20 590	93.2	20 586	3	1	31	61	212	1 343
Apache County	11 859	694	25	11 090	93.5	11 087	3	–	15	35	112	684
Coconino County	4 762	337	12	4 390	92.2	4 390	–	–	8	15	46	328
Navajo County	5 472	337	6	5 110	93.4	5 109	–	1	8	11	54	331
New Mexico	7 872	302	8	7 543	95.8	7 543	–	–	3	16	46	291
McKinley County	2 662	145	4	2 507	94.2	2 507	–	–	–	6	13	142
San Juan County	5 210	157	4	5 036	96.7	5 036	–	–	3	10	33	149
Utah	1 330	80	2	1 242	93.4	1 242	–	–	3	3	15	78
San Juan County	1 330	80	2	1 242	93.4	1 242	–	–	3	3	15	78
Navajo Trust Lands	4 955	213	11	4 711	95.1	4 709	2	–	–	20	62	199
Arizona	5	2	–	2	40.0	2	–	–	–	1	1	2
Apache County	2	–	–	2	100.0	2	–	–	–	–	–	–
Coconino County	–	–	–	–	–	–	–	–	–	–	–	–
Navajo County	3	2	–	–	–	–	–	–	–	1	1	2
New Mexico	4 950	211	11	4 709	95.1	4 707	2	–	–	19	61	197
Cibola County	379	27	1	350	92.3	350	–	–	–	1	7	26
McKinley County	3 370	132	7	3 213	95.3	3 212	1	–	–	18	44	121
Rio Arriba County	16	2	–	14	87.5	14	–	–	–	–	–	2
Sandoval County	455	27	–	428	94.1	428	–	–	–	–	5	27
San Juan County	730	23	3	704	96.4	703	1	–	–	–	5	21
Nez Perce Reservation	6 122	5 516	4	581	9.5	580	–	1	12	9	48	5 491
Idaho	6 122	5 516	4	581	9.5	580	–	1	12	9	48	5 491
Clearwater County	1 996	1 937	–	50	2.5	49	–	1	5	4	11	1 930
Idaho County	1 372	1 293	–	77	5.6	77	–	–	2	–	8	1 287
Lewis County	1 383	1 317	2	59	4.3	59	–	–	3	2	13	1 307
Nez Perce County	1 371	969	2	395	28.8	395	–	–	2	3	16	967
Nisqually Reservation	166	60	3	101	60.8	100	–	1	1	1	4	60
Washington	166	60	3	101	60.8	100	–	1	1	1	4	60
Pierce County	–	–	–	–	–	–	–	–	–	–	–	–
Thurston County	166	60	3	101	60.8	100	–	1	1	1	4	60
Nooksack Reservation and Trust Lands, WA	143	30	1	110	76.9	110	–	–	2	–	5	27
Nooksack Reservation	7	3	–	4	57.1	4	–	–	–	–	–	3
Washington	7	3	–	4	57.1	4	–	–	–	–	–	3
Whatcom County	7	3	–	4	57.1	4	–	–	–	–	–	3
Nooksack Trust Lands	136	27	1	106	77.9	106	–	–	2	–	5	24
Washington	136	27	1	106	77.9	106	–	–	2	–	5	24
Whatcom County	136	27	1	106	77.9	106	–	–	2	–	5	24
Northern Cheyenne Reservation and Trust Lands, MT--SD	1 045	160	1	880	84.2	880	–	–	–	4	22	158
Northern Cheyenne Reservation	1 045	160	1	880	84.2	880	–	–	–	4	22	158
Montana	1 045	160	1	880	84.2	880	–	–	–	4	22	158
Big Horn County	293	38	–	254	86.7	254	–	–	–	1	8	36
Rosebud County	752	122	1	626	83.2	626	–	–	–	3	14	122

TIPSII [UPF] GH11A CENSUS90 71580800 10/20/92 9:02 AM MACHINE: C DATA:CENSUS90*H11ATIPSDA00. 09/18/92 15:05:46 TAPE: NONE FRAME: 11
TSF:CENSUS90*92. 09/18/92 15:11:45 UTF:CENSUS90*93. 09/18/92 15:11:45 META:CENSUS90*H11ATABLES00. 09/18/92 15:32:16

Table 2. **Occupied Housing Units With a Householder of Specified Race and Hispanic Origin: 1990**—Con.

[For definitions of terms and meanings of symbols, see text]

American Indian/Alaska Native Area State County	Occupied housing units	Race of householder: White	Black	American Indian, Eskimo, or Aleut: Total: Total	Percent of all households	American Indian	Eskimo	Aleut	Asian or Pacific Islander	Other race	Hispanic origin (of any race)	White, not of Hispanic origin
AMERICAN INDIAN RESERVATION AND TRUST LAND—Con.												
Northern Cheyenne Trust Lands	–	–	–	–	–	–	–	–	–	–	–	–
Montana	–	–	–	–	–	–	–	–	–	–	–	–
Rosebud County	–	–	–	–	–	–	–	–	–	–	–	–
South Dakota	–	–	–	–	–	–	–	–	–	–	–	–
Meade County	–	–	–	–	–	–	–	–	–	–	–	–
North Fork Rancheria	2	2	–	–	–	–	–	–	–	–	–	2
California	2	2	–	–	–	–	–	–	–	–	–	2
Madera County	2	2	–	–	–	–	–	–	–	–	–	2
Northwestern Shoshoni Reservation	–	–	–	–	–	–	–	–	–	–	–	–
Utah	–	–	–	–	–	–	–	–	–	–	–	–
Box Elder County	–	–	–	–	–	–	–	–	–	–	–	–
Oil Springs Reservation	2	2	–	–	–	–	–	–	–	–	–	2
New York	2	2	–	–	–	–	–	–	–	–	–	2
Allegany County	1	1	–	–	–	–	–	–	–	–	–	1
Cattaraugus County	1	1	–	–	–	–	–	–	–	–	–	1
Omaha Reservation	1 741	1 310	1	429	24.6	429	–	–	1	–	1	1 310
Iowa	–	–	–	–	–	–	–	–	–	–	–	–
Monona County	–	–	–	–	–	–	–	–	–	–	–	–
Nebraska	1 741	1 310	1	429	24.6	429	–	–	1	–	1	1 310
Burt County	10	5	–	5	50.0	5	–	–	–	–	–	5
Cuming County	135	135	–	–	–	–	–	–	–	–	–	135
Thurston County	1 596	1 170	1	424	26.6	424	–	–	1	–	1	1 170
Oneida (East) Reservation	12	–	–	12	100.0	12	–	–	–	–	–	–
New York	12	–	–	12	100.0	12	–	–	–	–	–	–
Madison County	12	–	–	12	100.0	12	–	–	–	–	–	–
Oneida (West) Reservation	5 761	5 007	20	707	12.3	707	–	–	16	11	31	4 998
Wisconsin	5 761	5 007	20	707	12.3	707	–	–	16	11	31	4 998
Brown County	4 663	4 302	19	319	6.8	319	–	–	14	9	27	4 294
Outagamie County	1 098	705	1	388	35.3	388	–	–	2	2	4	704
Onondaga Reservation	221	219	–	1	.5	1	–	–	1	–	–	219
New York	221	219	–	1	.5	1	–	–	1	–	–	219
Onondaga County	221	219	–	1	.5	1	–	–	1	–	–	219
Ontonagon Reservation	–	–	–	–	–	–	–	–	–	–	–	–
Michigan	–	–	–	–	–	–	–	–	–	–	–	–
Ontonagon County	–	–	–	–	–	–	–	–	–	–	–	–
Osage Reservation	15 266	11 923	1 350	1 931	12.6	1 929	1	1	14	48	166	11 833
Oklahoma	15 266	11 923	1 350	1 931	12.6	1 929	1	1	14	48	166	11 833
Osage County	15 266	11 923	1 350	1 931	12.6	1 929	1	1	14	48	166	11 833
Ozette Reservation	–	–	–	–	–	–	–	–	–	–	–	–
Washington	–	–	–	–	–	–	–	–	–	–	–	–
Clallam County	–	–	–	–	–	–	–	–	–	–	–	–
Paiute of Utah Reservation	187	106	–	80	42.8	80	–	–	–	1	5	104
Utah	187	106	–	80	42.8	80	–	–	–	1	5	104
Iron County	91	54	–	37	40.7	37	–	–	–	–	3	53
Millard County	12	–	–	12	100.0	12	–	–	–	–	–	–
Sevier County	11	–	–	10	90.9	10	–	–	–	1	1	–
Washington County	73	52	–	21	28.8	21	–	–	–	–	1	51
Pala Reservation	296	111	–	169	57.1	169	–	–	–	16	109	45
California	296	111	–	169	57.1	169	–	–	–	16	109	45
San Diego County	296	111	–	169	57.1	169	–	–	–	16	109	45
Pamunkey Reservation (state)	27	2	–	25	92.6	25	–	–	–	–	–	2
Virginia	27	2	–	25	92.6	25	–	–	–	–	–	2
King William County	27	2	–	25	92.6	25	–	–	–	–	–	2
Papago Reservation	2 186	90	1	2 086	95.4	2 085	1	–	1	8	98	86
Arizona	2 186	90	1	2 086	95.4	2 085	1	–	1	8	98	86
Maricopa County	28	–	–	27	96.4	27	–	–	–	1	3	–
Pima County	1 958	79	1	1 870	95.5	1 869	1	–	1	7	94	76
Pinal County	200	11	–	189	94.5	189	–	–	–	–	1	10
Pascua Yaqui Reservation	546	3	1	525	96.2	525	–	–	1	16	106	3
Arizona	546	3	1	525	96.2	525	–	–	1	16	106	3
Pima County	546	3	1	525	96.2	525	–	–	1	16	106	3
Passamaquoddy Trust Lands	2	1	–	1	50.0	1	–	–	–	–	–	1
Maine	2	1	–	1	50.0	1	–	–	–	–	–	1
Franklin County	1	1	–	–	–	–	–	–	–	–	–	1
Hancock County	–	–	–	–	–	–	–	–	–	–	–	–
Penobscot County	–	–	–	–	–	–	–	–	–	–	–	–
Somerset County	–	–	–	–	–	–	–	–	–	–	–	–
Washington County	1	–	–	1	100.0	1	–	–	–	–	–	–
Paucatuck Eastern Pequot Reservation (state)	8	–	–	8	100.0	8	–	–	–	–	–	–
Connecticut	8	–	–	8	100.0	8	–	–	–	–	–	–
New London County	8	–	–	8	100.0	8	–	–	–	–	–	–
Pauma Reservation	35	–	–	33	94.3	33	–	–	–	2	8	–
California	35	–	–	33	94.3	33	–	–	–	2	8	–
San Diego County	35	–	–	33	94.3	33	–	–	–	2	8	–
Payson (Yavapai-Apache) Community	27	–	–	27	100.0	27	–	–	–	–	–	–
Arizona	27	–	–	27	100.0	27	–	–	–	–	–	–
Gila County	27	–	–	27	100.0	27	–	–	–	–	–	–
Pechanga Reservation	132	33	–	97	73.5	97	–	–	1	1	23	28
California	132	33	–	97	73.5	97	–	–	1	1	23	28
Riverside County	132	33	–	97	73.5	97	–	–	1	1	23	28
Penobscot Reservation and Trust Lands, ME	181	19	–	161	89.0	161	–	–	1	–	–	19

TIPSII [UPF] GH11A CENSUS90 71580800 10/20/92 9:02 AM MACHINE: C DATA:CENSUS90*H11ATIPSDA00. 09/18/92 15:05:46 TAPE: NONE FRAME: 12
TSF:CENSUS90*92. 09/18/92 15:11:45 UTF:CENSUS90*93. 09/18/92 15:11:45 META:CENSUS90*H11ATABLES00. 09/18/92 15:32:16

Table 2. **Occupied Housing Units With a Householder of Specified Race and Hispanic Origin: 1990**—Con.

[For definitions of terms and meanings of symbols, see text]

American Indian/Alaska Native Area State County	Occupied housing units	Race of householder: White	Black	American Indian, Eskimo, or Aleut: Total	Percent of all households	American Indian	Eskimo	Aleut	Asian or Pacific Islander	Other race	Hispanic origin (of any race)	White, not of Hispanic origin
AMERICAN INDIAN RESERVATION AND TRUST LAND—Con.												
Penobscot Reservation	176	14	–	161	91.5	161	–	–	1	–	–	14
Maine	176	14	–	161	91.5	161	–	–	1	–	–	14
Penobscot County	176	14	–	161	91.5	161	–	–	1	–	–	14
Penobscot Trust Lands	5	5	–	–	–	–	–	–	–	–	–	5
Maine	5	5	–	–	–	–	–	–	–	–	–	5
Franklin County	2	2	–	–	–	–	–	–	–	–	–	2
Penobscot County	3	3	–	–	–	–	–	–	–	–	–	3
Piscataquis County	–	–	–	–	–	–	–	–	–	–	–	–
Picayune Rancheria	10	6	–	4	40.0	4	–	–	–	–	3	6
California	10	6	–	4	40.0	4	–	–	–	–	3	6
Madera County	10	6	–	4	40.0	4	–	–	–	–	3	6
Picuris Pueblo	640	371	1	48	7.5	48	–	–	–	220	568	26
New Mexico	640	371	1	48	7.5	48	–	–	–	220	568	26
Taos County	640	371	1	48	7.5	48	–	–	–	220	568	26
Pine Creek Reservation (state)	11	1	–	10	90.9	10	–	–	–	–	–	1
Michigan	11	1	–	10	90.9	10	–	–	–	–	–	1
Calhoun County	11	1	–	10	90.9	10	–	–	–	–	–	1
Pine Ridge Reservation and Trust Lands, NE--SD	2 752	385	4	2 352	85.5	2 351	1	–	3	8	37	381
Pine Ridge Reservation	2 571	342	4	2 215	86.2	2 214	1	–	3	7	35	338
South Dakota	2 571	342	4	2 215	86.2	2 214	1	–	3	7	35	338
Jackson County	366	141	2	223	60.9	223	–	–	–	–	–	141
Shannon County	2 205	201	2	1 992	90.3	1 991	1	–	3	7	35	197
Pine Ridge Trust Lands	181	43	–	137	75.7	137	–	–	–	1	2	43
Nebraska	9	7	–	2	22.2	2	–	–	–	–	–	7
Sheridan County	9	7	–	2	22.2	2	–	–	–	–	–	7
South Dakota	172	36	–	135	78.5	135	–	–	–	1	2	36
Bennett County	172	36	–	135	78.5	135	–	–	–	1	2	36
Pinoleville Rancheria	35	11	–	22	62.9	22	–	–	–	2	2	11
California	35	11	–	22	62.9	22	–	–	–	2	2	11
Mendocino County	35	11	–	22	62.9	22	–	–	–	2	2	11
Pit River Trust Lands	3	2	–	1	33.3	1	–	–	–	–	–	2
California	3	2	–	1	33.3	1	–	–	–	–	–	2
Shasta County	3	2	–	1	33.3	1	–	–	–	–	–	2
Pleasant Point Reservation	180	12	–	168	93.3	168	–	–	–	–	–	12
Maine	180	12	–	168	93.3	168	–	–	–	–	–	12
Washington County	180	12	–	168	93.3	168	–	–	–	–	–	12
Poarch Creek Reservation and Trust Lands, AL	77	11	–	66	85.7	66	–	–	–	–	1	11
Poarch Creek Reservation	77	11	–	66	85.7	66	–	–	–	–	1	11
Alabama	77	11	–	66	85.7	66	–	–	–	–	1	11
Elmore County	–	–	–	–	–	–	–	–	–	–	–	–
Escambia County	77	11	–	66	85.7	66	–	–	–	–	1	11
Poarch Creek Trust Lands	–	–	–	–	–	–	–	–	–	–	–	–
Alabama	–	–	–	–	–	–	–	–	–	–	–	–
Escambia County	–	–	–	–	–	–	–	–	–	–	–	–
Pojoaque Pueblo	938	786	1	69	7.4	69	–	–	2	80	588	288
New Mexico	938	786	1	69	7.4	69	–	–	2	80	588	288
Santa Fe County	938	786	1	69	7.4	69	–	–	2	80	588	288
Poospatuck Reservation (state)	45	5	8	31	68.9	31	–	–	–	1	2	4
New York	45	5	8	31	68.9	31	–	–	–	1	2	4
Suffolk County	45	5	8	31	68.9	31	–	–	–	1	2	4
Port Gamble Reservation	151	50	–	98	64.9	98	–	–	–	3	4	50
Washington	151	50	–	98	64.9	98	–	–	–	3	4	50
Kitsap County	151	50	–	98	64.9	98	–	–	–	3	4	50
Port Madison Reservation	1 874	1 713	3	123	6.6	120	2	1	30	5	20	1 701
Washington	1 874	1 713	3	123	6.6	120	2	1	30	5	20	1 701
Kitsap County	1 874	1 713	3	123	6.6	120	2	1	30	5	20	1 701
Potawatomi (Kansas) Reservation	355	204	2	148	41.7	148	–	–	–	1	5	204
Kansas	355	204	2	148	41.7	148	–	–	–	1	5	204
Jackson County	355	204	2	148	41.7	148	–	–	–	1	5	204
Potawatomi (Wisconsin) Reservation and Trust Lands, WI	75	4	–	71	94.7	71	–	–	–	–	–	4
Potawatomi (Wisconsin) Reservation	75	4	–	71	94.7	71	–	–	–	–	–	4
Wisconsin	75	4	–	71	94.7	71	–	–	–	–	–	4
Forest County	75	4	–	71	94.7	71	–	–	–	–	–	4
Oconto County	–	–	–	–	–	–	–	–	–	–	–	–
Potawatomi (Wisconsin) Trust Lands	–	–	–	–	–	–	–	–	–	–	–	–
Wisconsin	–	–	–	–	–	–	–	–	–	–	–	–
Forest County	–	–	–	–	–	–	–	–	–	–	–	–
Prairie Island Community	22	2	–	20	90.9	20	–	–	–	–	–	2
Minnesota	22	2	–	20	90.9	20	–	–	–	–	–	2
Goodhue County	22	2	–	20	90.9	20	–	–	–	–	–	2
Puyallup Reservation and Trust Lands, WA	11 950	10 102	677	280	2.3	270	5	5	750	141	347	9 943
Puyallup Reservation	11 944	10 097	677	279	2.3	269	5	5	750	141	347	9 938
Washington	11 944	10 097	677	279	2.3	269	5	5	750	141	347	9 938
King County	9	8	–	–	–	–	–	–	1	–	–	8
Pierce County	11 935	10 089	677	279	2.3	269	5	5	749	141	347	9 930
Puyallup Trust Lands	6	5	–	1	16.7	1	–	–	–	–	–	5
Washington	6	5	–	1	16.7	1	–	–	–	–	–	5
Pierce County	6	5	–	1	16.7	1	–	–	–	–	–	5

TIPSII [UPF] GH11A CENSUS90 71580800 10/20/92 9:02 AM MACHINE: C DATA:CENSUS90*H11ATIPSDA00. 09/18/92 15:05:46 TAPE: NONE FRAME: 13
TSF:CENSUS90*92. 09/18/92 15:11:45 UTF:CENSUS90*93. 09/18/92 15:11:45 META:CENSUS90*H11ATABLES00. 09/18/92 15:32:16

Table 2. **Occupied Housing Units With a Householder of Specified Race and Hispanic Origin: 1990**—Con.

[For definitions of terms and meanings of symbols, see text]

American Indian/Alaska Native Area State County	Occupied housing units	Race of householder: White	Black	American Indian, Eskimo, or Aleut: Total	Percent of all households	American Indian	Eskimo	Aleut	Asian or Pacific Islander	Other race	Hispanic origin (of any race)	White, not of Hispanic origin
AMERICAN INDIAN RESERVATION AND TRUST LAND—Con.												
Pyramid Lake Reservation	504	196	–	306	60.7	306	–	–	–	2	8	194
Nevada	504	196	–	306	60.7	306	–	–	–	2	8	194
Lyon County	–	–	–	–	–	–	–	–	–	–	–	–
Storey County	2	2	–	–	–	–	–	–	–	–	–	2
Washoe County	502	194	–	306	61.0	306	–	–	–	2	8	192
Quartz Valley Rancheria	46	36	–	10	21.7	10	–	–	–	–	2	34
California	46	36	–	10	21.7	10	–	–	–	–	2	34
Siskiyou County	46	36	–	10	21.7	10	–	–	–	–	2	34
Quileute Reservation	115	16	–	98	85.2	98	–	–	1	–	1	16
Washington	115	16	–	98	85.2	98	–	–	1	–	1	16
Clallam County	115	16	–	98	85.2	98	–	–	1	–	1	16
Quinault Reservation	358	81	–	275	76.8	275	–	–	2	–	4	81
Washington	358	81	–	275	76.8	275	–	–	2	–	4	81
Grays Harbor County	308	75	–	231	75.0	231	–	–	2	–	4	75
Jefferson County	50	6	–	44	88.0	44	–	–	–	–	–	6
Ramah Navajo Community	48	1	–	47	97.9	47	–	–	–	–	–	1
New Mexico	48	1	–	47	97.9	47	–	–	–	–	–	1
Cibola County	48	1	–	47	97.9	47	–	–	–	–	–	1
Ramona Reservation	–	–	–	–	–	–	–	–	–	–	–	–
California	–	–	–	–	–	–	–	–	–	–	–	–
Riverside County	–	–	–	–	–	–	–	–	–	–	–	–
Rankokus Reservation (state)	–	–	–	–	–	–	–	–	–	–	–	–
New Jersey	–	–	–	–	–	–	–	–	–	–	–	–
Burlington County	–	–	–	–	–	–	–	–	–	–	–	–
Red Cliff Reservation and Trust Lands, WI	259	42	–	216	83.4	216	–	–	–	1	4	42
Red Cliff Reservation	259	42	–	216	83.4	216	–	–	–	1	4	42
Wisconsin	259	42	–	216	83.4	216	–	–	–	1	4	42
Bayfield County	259	42	–	216	83.4	216	–	–	–	1	4	42
Red Cliff Trust Lands	–	–	–	–	–	–	–	–	–	–	–	–
Wisconsin	–	–	–	–	–	–	–	–	–	–	–	–
Bayfield County	–	–	–	–	–	–	–	–	–	–	–	–
Redding Rancheria	31	6	–	25	80.6	25	–	–	–	–	–	6
California	31	6	–	25	80.6	25	–	–	–	–	–	6
Shasta County	31	6	–	25	80.6	25	–	–	–	–	–	6
Red Lake Reservation	960	32	–	928	96.7	928	–	–	–	–	1	32
Minnesota	960	32	–	928	96.7	928	–	–	–	–	1	32
Beltrami County	944	30	–	914	96.8	914	–	–	–	–	1	30
Clearwater County	15	1	–	14	93.3	14	–	–	–	–	–	1
Koochiching County	1	1	–	–	–	–	–	–	–	–	–	1
Lake of the Woods County	–	–	–	–	–	–	–	–	–	–	–	–
Marshall County	–	–	–	–	–	–	–	–	–	–	–	–
Pennington County	–	–	–	–	–	–	–	–	–	–	–	–
Polk County	–	–	–	–	–	–	–	–	–	–	–	–
Red Lake County	–	–	–	–	–	–	–	–	–	–	–	–
Roseau County	–	–	–	–	–	–	–	–	–	–	–	–
Redwood Valley Rancheria	46	40	–	4	8.7	4	–	–	–	2	3	40
California	46	40	–	4	8.7	4	–	–	–	2	3	40
Mendocino County	46	40	–	4	8.7	4	–	–	–	2	3	40
Reno-Sparks Colony	67	1	–	66	98.5	66	–	–	–	–	1	1
Nevada	67	1	–	66	98.5	66	–	–	–	–	1	1
Washoe County	67	1	–	66	98.5	66	–	–	–	–	1	1
Resighini Rancheria	9	1	–	8	88.9	8	–	–	–	–	–	1
California	9	1	–	8	88.9	8	–	–	–	–	–	1
Del Norte County	9	1	–	8	88.9	8	–	–	–	–	–	1
Rincon Reservation	380	240	3	124	32.6	124	–	–	3	10	177	99
California	380	240	3	124	32.6	124	–	–	3	10	177	99
San Diego County	380	240	3	124	32.6	124	–	–	3	10	177	99
Roaring Creek Rancheria	4	–	–	4	100.0	4	–	–	–	–	–	–
California	4	–	–	4	100.0	4	–	–	–	–	–	–
Shasta County	4	–	–	4	100.0	4	–	–	–	–	–	–
Robinson Rancheria	31	5	–	25	80.6	25	–	–	1	–	2	3
California	31	5	–	25	80.6	25	–	–	1	–	2	3
Lake County	31	5	–	25	80.6	25	–	–	1	–	2	3
Rocky Boy's Reservation and Trust Lands, MT	437	29	–	407	93.1	407	–	–	–	1	3	28
Rocky Boy's Reservation	333	21	–	312	93.7	312	–	–	–	–	2	20
Montana	333	21	–	312	93.7	312	–	–	–	–	2	20
Chouteau County	8	–	–	8	100.0	8	–	–	–	–	–	–
Hill County	325	21	–	304	93.5	304	–	–	–	–	2	20
Rocky Boy's Trust Lands	104	8	–	95	91.3	95	–	–	–	1	1	8
Montana	104	8	–	95	91.3	95	–	–	–	1	1	8
Chouteau County	38	2	–	36	94.7	36	–	–	–	–	–	2
Hill County	66	6	–	59	89.4	59	–	–	–	1	1	6
Rohnerville Rancheria	6	5	–	1	16.7	1	–	–	–	–	–	5
California	6	5	–	1	16.7	1	–	–	–	–	–	5
Humboldt County	6	5	–	1	16.7	1	–	–	–	–	–	5
Rosebud Reservation and Trust Lands, SD	2 540	607	3	1 924	75.7	1 923	1	–	1	5	25	604
Rosebud Reservation	2 210	545	3	1 656	74.9	1 655	1	–	1	5	24	542
South Dakota	2 210	545	3	1 656	74.9	1 655	1	–	1	5	24	542
Todd County	2 210	545	3	1 656	74.9	1 655	1	–	1	5	24	542

TIPSII [UPF] GH11A CENSUS90 71580800 10/20/92 9:02 AM MACHINE: C DATA:CENSUS90*H11ATIPSDA00. 09/18/92 15:05:46 TAPE: NONE FRAME: 14
TSF:CENSUS90*92. 09/18/92 15:11:45 UTF:CENSUS90*93. 09/18/92 15:11:45 META:CENSUS90*H11ATABLES00. 09/18/92 15:32:16

Table 2. **Occupied Housing Units With a Householder of Specified Race and Hispanic Origin: 1990**—Con.

[For definitions of terms and meanings of symbols, see text]

American Indian/ Alaska Native Area State County	Occupied housing units	Race of householder: White	Black	American Indian, Eskimo, or Aleut: Total	Percent of all households	American Indian	Eskimo	Aleut	Asian or Pacific Islander	Other race	Hispanic origin (of any race)	White, not of Hispanic origin
AMERICAN INDIAN RESERVATION AND TRUST LAND—Con.												
Rosebud Trust Lands	330	62	–	268	81.2	268	–	–	–	–	1	62
South Dakota	330	62	–	268	81.2	268	–	–	–	–	1	62
Gregory County	32	7	–	25	78.1	25	–	–	–	–	1	7
Lyman County	–	–	–	–	–	–	–	–	–	–	–	–
Mellette County	208	39	–	169	81.3	169	–	–	–	–	–	39
Tripp County	90	16	–	74	82.2	74	–	–	–	–	–	16
Round Valley Reservation and Trust Lands, CA	399	223	1	169	42.4	169	–	–	1	5	11	220
Round Valley Reservation	399	223	1	169	42.4	169	–	–	1	5	11	220
California	399	223	1	169	42.4	169	–	–	1	5	11	220
Mendocino County	399	223	1	169	42.4	169	–	–	1	5	11	220
Trinity County	–	–	–	–	–	–	–	–	–	–	–	–
Round Valley Trust Lands	–	–	–	–	–	–	–	–	–	–	–	–
California	–	–	–	–	–	–	–	–	–	–	–	–
Mendocino County	–	–	–	–	–	–	–	–	–	–	–	–
Rumsey Rancheria	3	2	–	1	33.3	1	–	–	–	–	–	2
California	3	2	–	1	33.3	1	–	–	–	–	–	2
Yolo County	3	2	–	1	33.3	1	–	–	–	–	–	2
Sac and Fox (Iowa) Reservation	139	3	–	135	97.1	135	–	–	–	1	2	3
Iowa	139	3	–	135	97.1	135	–	–	–	1	2	3
Tama County	139	3	–	135	97.1	135	–	–	–	1	2	3
Sac and Fox (KS-NE) Reservation and Trust Lands, KS--NE	71	54	–	17	23.9	17	–	–	–	–	1	54
Sac and Fox (KS-NE) Reservation	70	54	–	16	22.9	16	–	–	–	–	1	54
Kansas	24	9	–	15	62.5	15	–	–	–	–	1	9
Brown County	24	9	–	15	62.5	15	–	–	–	–	1	9
Nebraska	46	45	–	1	2.2	1	–	–	–	–	–	45
Richardson County	46	45	–	1	2.2	1	–	–	–	–	–	45
Sac and Fox (KS-NE) Trust Lands	1	–	–	1	100.0	1	–	–	–	–	–	–
Kansas	1	–	–	1	100.0	1	–	–	–	–	–	–
Brown County	1	–	–	1	100.0	1	–	–	–	–	–	–
Nebraska	–	–	–	–	–	–	–	–	–	–	–	–
Richardson County	–	–	–	–	–	–	–	–	–	–	–	–
St. Croix Reservation	147	9	–	138	93.9	138	–	–	–	–	–	9
Wisconsin	147	9	–	138	93.9	138	–	–	–	–	–	9
Barron County	14	–	–	14	100.0	14	–	–	–	–	–	–
Burnett County	97	6	–	91	93.8	91	–	–	–	–	–	6
Polk County	36	3	–	33	91.7	33	–	–	–	–	–	3
St. Regis Mohawk Reservation	634	8	–	625	98.6	625	–	–	1	–	–	8
New York	634	8	–	625	98.6	625	–	–	1	–	–	8
Franklin County	634	8	–	625	98.6	625	–	–	1	–	–	8
Salt River Reservation	1 583	712	2	855	54.0	855	–	–	3	11	102	679
Arizona	1 583	712	2	855	54.0	855	–	–	3	11	102	679
Maricopa County	1 583	712	2	855	54.0	855	–	–	3	11	102	679
San Carlos Reservation	1 706	61	5	1 634	95.8	1 633	1	–	2	4	8	60
Arizona	1 706	61	5	1 634	95.8	1 633	1	–	2	4	8	60
Gila County	923	54	4	861	93.3	861	–	–	1	3	5	53
Graham County	783	7	1	773	98.7	772	1	–	1	1	3	7
Pinal County	–	–	–	–	–	–	–	–	–	–	–	–
Sandia Pueblo	1 294	955	7	108	8.3	108	–	–	1	223	883	303
New Mexico	1 294	955	7	108	8.3	108	–	–	1	223	883	303
Bernalillo County	111	94	–	2	1.8	2	–	–	1	14	42	67
Sandoval County	1 183	861	7	106	9.0	106	–	–	–	209	841	236
Sandy Lake Reservation	9	–	–	9	100.0	9	–	–	–	–	–	–
Minnesota	9	–	–	9	100.0	9	–	–	–	–	–	–
Aitkin County	9	–	–	9	100.0	9	–	–	–	–	–	–
San Felipe Pueblo	512	99	1	330	64.5	330	–	–	1	81	118	64
New Mexico	512	99	1	330	64.5	330	–	–	1	81	118	64
Sandoval County	512	99	1	330	64.5	330	–	–	1	81	118	64
San Ildefonso Pueblo	535	342	–	103	19.3	103	–	–	1	89	267	162
New Mexico	535	342	–	103	19.3	103	–	–	1	89	267	162
Sandoval County	–	–	–	–	–	–	–	–	–	–	–	–
Santa Fe County	535	342	–	103	19.3	103	–	–	1	89	267	162
San Juan Pueblo	1 667	1 137	2	356	21.4	356	–	–	1	171	1 204	121
New Mexico	1 667	1 137	2	356	21.4	356	–	–	1	171	1 204	121
Rio Arriba County	1 667	1 137	2	356	21.4	356	–	–	1	171	1 204	121
San Manuel Reservation	26	3	1	22	84.6	22	–	–	–	–	9	2
California	26	3	1	22	84.6	22	–	–	–	–	9	2
San Bernardino County	26	3	1	22	84.6	22	–	–	–	–	9	2
San Pasqual Reservation	147	93	–	53	36.1	53	–	–	–	1	62	49
California	147	93	–	53	36.1	53	–	–	–	1	62	49
San Diego County	147	93	–	53	36.1	53	–	–	–	1	62	49
Santa Ana Pueblo	153	18	1	119	77.8	119	–	–	1	14	16	16
New Mexico	153	18	1	119	77.8	119	–	–	1	14	16	16
Sandoval County	153	18	1	119	77.8	119	–	–	1	14	16	16
Santa Clara Pueblo	3 617	2 893	15	399	11.0	398	1	–	6	304	2 602	608
New Mexico	3 617	2 893	15	399	11.0	398	1	–	6	304	2 602	608
Rio Arriba County	2 725	2 099	11	387	14.2	386	1	–	5	223	1 890	442
Sandoval County	–	–	–	–	–	–	–	–	–	–	–	–
Santa Fe County	892	794	4	12	1.3	12	–	–	1	81	712	166
Santa Rosa Rancheria	76	7	–	68	89.5	68	–	–	–	1	10	2
California	76	7	–	68	89.5	68	–	–	–	1	10	2
Kings County	76	7	–	68	89.5	68	–	–	–	1	10	2

TIPSII [UPF] GH11A CENSUS90 71580800 10/20/92 9:02 AM MACHINE: C DATA:CENSUS90*H11ATIPSDA00. 09/18/92 15:05:46 TAPE: NONE FRAME: 15
TSF:CENSUS90*92. 09/18/92 15:11:45 UTF:CENSUS90*93. 09/18/92 15:11:45 META:CENSUS90*H11ATABLES00. 09/18/92 15:32:16

Table 2. **Occupied Housing Units With a Householder of Specified Race and Hispanic Origin: 1990**—Con.

[For definitions of terms and meanings of symbols, see text]

American Indian/Alaska Native Area State County	Occupied housing units	Race of householder: White	Black	American Indian, Eskimo, or Aleut: Total	Percent of all households	American Indian	Eskimo	Aleut	Asian or Pacific Islander	Other race	Hispanic origin (of any race)	White, not of Hispanic origin
AMERICAN INDIAN RESERVATION AND TRUST LAND—Con.												
Santa Rosa Reservation	14	2	–	12	85.7	12	–	–	–	–	2	2
California	14	2	–	12	85.7	12	–	–	–	–	2	2
Riverside County	14	2	–	12	85.7	12	–	–	–	–	2	2
Santa Ynez Reservation	74	9	–	60	81.1	60	–	–	2	3	27	4
California	74	9	–	60	81.1	60	–	–	2	3	27	4
Santa Barbara County	74	9	–	60	81.1	60	–	–	2	3	27	4
Santa Ysabel Reservation	53	3	–	50	94.3	50	–	–	–	–	6	3
California	53	3	–	50	94.3	50	–	–	–	–	6	3
San Diego County	53	3	–	50	94.3	50	–	–	–	–	6	3
Santee Reservation	268	126	–	140	52.2	140	–	–	2	–	–	126
Nebraska	268	126	–	140	52.2	140	–	–	2	–	–	126
Knox County	268	126	–	140	52.2	140	–	–	2	–	–	126
Santo Domingo Pueblo	441	14	–	427	96.8	427	–	–	–	–	6	10
New Mexico	441	14	–	427	96.8	427	–	–	–	–	6	10
Sandoval County	441	14	–	427	96.8	427	–	–	–	–	6	10
Santa Fe County	–	–	–	–	–	–	–	–	–	–	–	–
San Xavier Reservation	305	17	–	275	90.2	275	–	–	2	11	31	11
Arizona	305	17	–	275	90.2	275	–	–	2	11	31	11
Pima County	305	17	–	275	90.2	275	–	–	2	11	31	11
Sauk-Suiattle Reservation	33	16	1	16	48.5	16	–	–	–	–	–	16
Washington	33	16	1	16	48.5	16	–	–	–	–	–	16
Skagit County	20	3	1	16	80.0	16	–	–	–	–	–	3
Snohomish County	13	13	–	–	–	–	–	–	–	–	–	13
Sault Ste. Marie Reservation and Trust Lands, MI	215	76	–	138	64.2	138	–	–	–	1	1	76
Sault Ste. Marie Reservation	105	27	–	77	73.3	77	–	–	–	1	1	27
Michigan	105	27	–	77	73.3	77	–	–	–	1	1	27
Chippewa County	105	27	–	77	73.3	77	–	–	–	1	1	27
Sault Ste. Marie Trust Lands	110	49	–	61	55.5	61	–	–	–	–	–	49
Michigan	110	49	–	61	55.5	61	–	–	–	–	–	49
Alger County	–	–	–	–	–	–	–	–	–	–	–	–
Chippewa County	21	6	–	15	71.4	15	–	–	–	–	–	6
Mackinac County	62	21	–	41	66.1	41	–	–	–	–	–	21
Schoolcraft County	27	22	–	5	18.5	5	–	–	–	–	–	22
Schaghticoke Reservation (state)	5	1	–	4	80.0	4	–	–	–	–	–	1
Connecticut	5	1	–	4	80.0	4	–	–	–	–	–	1
Litchfield County	5	1	–	4	80.0	4	–	–	–	–	–	1
Seminole Trust Lands	32	4	–	27	84.4	27	–	–	–	1	8	–
Florida	32	4	–	27	84.4	27	–	–	–	1	8	–
Broward County	–	–	–	–	–	–	–	–	–	–	–	–
Collier County	32	4	–	27	84.4	27	–	–	–	1	8	–
Shakopee Community	68	10	–	58	85.3	58	–	–	–	–	2	10
Minnesota	68	10	–	58	85.3	58	–	–	–	–	2	10
Scott County	68	10	–	58	85.3	58	–	–	–	–	2	10
Sheep Ranch Rancheria	–	–	–	–	–	–	–	–	–	–	–	–
California	–	–	–	–	–	–	–	–	–	–	–	–
Calaveras County	–	–	–	–	–	–	–	–	–	–	–	–
Sherwood Valley Rancheria	5	2	–	3	60.0	3	–	–	–	–	–	2
California	5	2	–	3	60.0	3	–	–	–	–	–	2
Mendocino County	5	2	–	3	60.0	3	–	–	–	–	–	2
Shingle Springs Rancheria	7	3	–	4	57.1	4	–	–	–	–	–	3
California	7	3	–	4	57.1	4	–	–	–	–	–	3
El Dorado County	7	3	–	4	57.1	4	–	–	–	–	–	3
Shinnecock Reservation (state)	135	1	13	121	89.6	121	–	–	–	–	2	–
New York	135	1	13	121	89.6	121	–	–	–	–	2	–
Suffolk County	135	1	13	121	89.6	121	–	–	–	–	2	–
Shoalwater Reservation	44	22	–	22	50.0	22	–	–	–	–	–	22
Washington	44	22	–	22	50.0	22	–	–	–	–	–	22
Pacific County	44	22	–	22	50.0	22	–	–	–	–	–	22
Siletz Reservation	1	1	–	–	–	–	–	–	–	–	–	1
Oregon	1	1	–	–	–	–	–	–	–	–	–	1
Lincoln County	1	1	–	–	–	–	–	–	–	–	–	1
Skokomish Reservation	200	75	–	124	62.0	124	–	–	1	–	4	73
Washington	200	75	–	124	62.0	124	–	–	1	–	4	73
Mason County	200	75	–	124	62.0	124	–	–	1	–	4	73
Skull Valley Reservation	9	–	–	9	100.0	9	–	–	–	–	–	–
Utah	9	–	–	9	100.0	9	–	–	–	–	–	–
Tooele County	9	–	–	9	100.0	9	–	–	–	–	–	–
Smith River Rancheria	31	11	–	20	64.5	20	–	–	–	–	–	11
California	31	11	–	20	64.5	20	–	–	–	–	–	11
Del Norte County	31	11	–	20	64.5	20	–	–	–	–	–	11
Soboba Reservation	113	12	–	94	83.2	94	–	–	1	6	29	12
California	113	12	–	94	83.2	94	–	–	1	6	29	12
Riverside County	113	12	–	94	83.2	94	–	–	1	6	29	12
Sokaogon Chippewa Community and Trust Lands, WI	108	14	1	93	86.1	93	–	–	–	–	–	14
Sokaogon Chippewa Community	74	11	1	62	83.8	62	–	–	–	–	–	11
Wisconsin	74	11	1	62	83.8	62	–	–	–	–	–	11
Forest County	74	11	1	62	83.8	62	–	–	–	–	–	11

TIPSII [UPF] GH11A CENSUS90 71580800 10/20/92 9:02 AM MACHINE: C DATA:CENSUS90*H11ATIPSDA00. 09/18/92 15:05:46 TAPE: NONE FRAME: 16
TSF:CENSUS90*92. 09/18/92 15:11:45 UTF:CENSUS90*93. 09/18/92 15:11:45 META:CENSUS90*H11ATABLES00. 09/18/92 15:32:16

Table 2. **Occupied Housing Units With a Householder of Specified Race and Hispanic Origin: 1990**—Con.

[For definitions of terms and meanings of symbols, see text]

American Indian/Alaska Native Area State County	Occupied housing units	Race of householder: White	Black	American Indian, Eskimo, or Aleut: Total: Total	Percent of all households	American Indian	Eskimo	Aleut	Asian or Pacific Islander	Other race	Hispanic origin (of any race)	White, not of Hispanic origin
AMERICAN INDIAN RESERVATION AND TRUST LAND—Con.												
Sokaogon Chippewa Trust Lands	34	3	–	31	91.2	31	–	–	–	–	–	3
Wisconsin	34	3	–	31	91.2	31	–	–	–	–	–	3
Forest County	34	3	–	31	91.2	31	–	–	–	–	–	3
Southern Ute Reservation	2 684	2 239	2	310	11.5	310	–	–	1	132	423	1 999
Colorado	2 684	2 239	2	310	11.5	310	–	–	1	132	423	1 999
Archuleta County	247	212	–	7	2.8	7	–	–	–	28	60	182
La Plata County	2 437	2 027	2	303	12.4	303	–	–	1	104	363	1 817
Montezuma County	–	–	–	–	–	–	–	–	–	–	–	–
Spokane Reservation	464	83	2	377	81.3	377	–	–	–	2	12	81
Washington	464	83	2	377	81.3	377	–	–	–	2	12	81
Lincoln County	–	–	–	–	–	–	–	–	–	–	–	–
Stevens County	464	83	2	377	81.3	377	–	–	–	2	12	81
Squaxin Island Reservation and Trust Lands, WA	46	9	–	37	80.4	37	–	–	–	–	–	9
Squaxin Island Reservation	–	–	–	–	–	–	–	–	–	–	–	–
Washington	–	–	–	–	–	–	–	–	–	–	–	–
Mason County	–	–	–	–	–	–	–	–	–	–	–	–
Squaxin Island Trust Lands	46	9	–	37	80.4	37	–	–	–	–	–	9
Washington	46	9	–	37	80.4	37	–	–	–	–	–	9
Mason County	46	9	–	37	80.4	37	–	–	–	–	–	9
Standing Rock Reservation	2 325	1 185	1	1 133	48.7	1 133	–	–	2	4	12	1 182
North Dakota	1 022	353	–	664	65.0	664	–	–	2	3	6	352
Sioux County	1 022	353	–	664	65.0	664	–	–	2	3	6	352
South Dakota	1 303	832	1	469	36.0	469	–	–	–	1	6	830
Corson County	1 303	832	1	469	36.0	469	–	–	–	1	6	830
Stewarts Point Rancheria	19	1	–	18	94.7	18	–	–	–	–	–	1
California	19	1	–	18	94.7	18	–	–	–	–	–	1
Sonoma County	19	1	–	18	94.7	18	–	–	–	–	–	1
Stillaguamish Reservation	30	7	–	23	76.7	23	–	–	–	–	–	7
Washington	30	7	–	23	76.7	23	–	–	–	–	–	7
Snohomish County	30	7	–	23	76.7	23	–	–	–	–	–	7
Stockbridge Reservation	197	41	–	156	79.2	156	–	–	–	–	–	41
Wisconsin	197	41	–	156	79.2	156	–	–	–	–	–	41
Shawano County	197	41	–	156	79.2	156	–	–	–	–	–	41
Sulphur Bank (El-Em) Rancheria	23	–	–	23	100.0	23	–	–	–	–	–	–
California	23	–	–	23	100.0	23	–	–	–	–	–	–
Lake County	23	–	–	23	100.0	23	–	–	–	–	–	–
Summit Lake Reservation	4	–	–	4	100.0	4	–	–	–	–	–	–
Nevada	4	–	–	4	100.0	4	–	–	–	–	–	–
Humboldt County	4	–	–	4	100.0	4	–	–	–	–	–	–
Susanville Reservation	154	96	–	52	33.8	52	–	–	2	4	15	88
California	154	96	–	52	33.8	52	–	–	2	4	15	88
Lassen County	154	96	–	52	33.8	52	–	–	2	4	15	88
Swinomish Reservation	924	764	1	155	16.8	152	2	1	2	2	5	761
Washington	924	764	1	155	16.8	152	2	1	2	2	5	761
Skagit County	924	764	1	155	16.8	152	2	1	2	2	5	761
Sycuan Reservation	1	–	–	–	–	–	–	–	–	1	1	–
California	1	–	–	–	–	–	–	–	–	1	1	–
San Diego County	1	–	–	–	–	–	–	–	–	1	1	–
Table Bluff Rancheria	18	1	–	16	88.9	16	–	–	–	1	1	1
California	18	1	–	16	88.9	16	–	–	–	1	1	1
Humboldt County	18	1	–	16	88.9	16	–	–	–	1	1	1
Table Mountain Rancheria	16	1	–	15	93.8	15	–	–	–	–	2	1
California	16	1	–	15	93.8	15	–	–	–	–	2	1
Fresno County	16	1	–	15	93.8	15	–	–	–	–	2	1
Tama Reservation (state)	6	1	–	5	83.3	5	–	–	–	–	–	1
Georgia	6	1	–	5	83.3	5	–	–	–	–	–	1
Grady County	6	1	–	5	83.3	5	–	–	–	–	–	1
Taos Pueblo and Trust Lands, NM	1 944	1 221	4	422	21.7	422	–	–	6	291	859	654
Taos Pueblo	1 919	1 215	4	422	22.0	422	–	–	6	272	835	653
New Mexico	1 919	1 215	4	422	22.0	422	–	–	6	272	835	653
Taos County	1 919	1 215	4	422	22.0	422	–	–	6	272	835	653
Taos Trust Lands	25	6	–	–	–	–	–	–	–	19	24	1
New Mexico	25	6	–	–	–	–	–	–	–	19	24	1
Taos County	25	6	–	–	–	–	–	–	–	19	24	1
Te-Moak Reservation and Trust Lands, NV	316	20	–	290	91.8	290	–	–	–	6	29	20
Te-Moak Reservation	303	20	–	277	91.4	277	–	–	–	6	29	20
Nevada	303	20	–	277	91.4	277	–	–	–	6	29	20
Elko County	255	18	–	232	91.0	232	–	–	–	5	21	18
Lander County	48	2	–	45	93.8	45	–	–	–	1	8	2
Te-Moak Trust Lands	13	–	–	13	100.0	13	–	–	–	–	–	–
Nevada	13	–	–	13	100.0	13	–	–	–	–	–	–
Elko County	13	–	–	13	100.0	13	–	–	–	–	–	–
Tesuque Pueblo and Trust Lands, NM	247	186	1	60	24.3	60	–	–	–	–	88	102
Tesuque Pueblo	247	186	1	60	24.3	60	–	–	–	–	88	102
New Mexico	247	186	1	60	24.3	60	–	–	–	–	88	102
Santa Fe County	247	186	1	60	24.3	60	–	–	–	–	88	102
Tesuque Trust Lands	–	–	–	–	–	–	–	–	–	–	–	–
New Mexico	–	–	–	–	–	–	–	–	–	–	–	–
Santa Fe County	–	–	–	–	–	–	–	–	–	–	–	–

TIPSII [UPF] GH11A CENSUS90 71580800 10/20/92 9:02 AM MACHINE: C DATA:CENSUS90*H11ATIPSDA00. 09/18/92 15:05:46 TAPE: NONE FRAME: 17
TSF:CENSUS90*92. 09/18/92 15:11:45 UTF:CENSUS90*93. 09/18/92 15:11:45 META:CENSUS90*H11ATABLES00. 09/18/92 15:32:16

Table 2. **Occupied Housing Units With a Householder of Specified Race and Hispanic Origin: 1990**—Con.

[For definitions of terms and meanings of symbols, see text]

American Indian/Alaska Native Area State County	Occupied housing units	Race of householder: White	Black	American Indian, Eskimo, or Aleut: Total	Percent of all households	American Indian	Eskimo	Aleut	Asian or Pacific Islander	Other race	Hispanic origin (of any race)	White, not of Hispanic origin
AMERICAN INDIAN RESERVATION AND TRUST LAND—Con.												
Tonawanda Reservation	162	7	–	155	95.7	155	–	–	–	–	1	7
New York	162	7	–	155	95.7	155	–	–	–	–	1	7
Erie County	3	–	–	3	100.0	3	–	–	–	–	–	–
Genesee County	159	7	–	152	95.6	152	–	–	–	–	1	7
Niagara County	–	–	–	–	–	–	–	–	–	–	–	–
Torres-Martinez Reservation	375	303	4	41	10.9	41	–	–	16	11	264	55
California	375	303	4	41	10.9	41	–	–	16	11	264	55
Imperial County	41	37	2	–	–	–	–	–	1	1	2	36
Riverside County	334	266	2	41	12.3	41	–	–	15	10	262	19
Trinidad Rancheria	24	5	–	18	75.0	18	–	–	1	–	2	4
California	24	5	–	18	75.0	18	–	–	1	–	2	4
Humboldt County	24	5	–	18	75.0	18	–	–	1	–	2	4
Tulalip Reservation	2 524	2 181	9	311	12.3	309	1	1	11	12	41	2 161
Washington	2 524	2 181	9	311	12.3	309	1	1	11	12	41	2 161
Snohomish County	2 524	2 181	9	311	12.3	309	1	1	11	12	41	2 161
Tule River Reservation	205	9	–	195	95.1	195	–	–	–	1	11	6
California	205	9	–	195	95.1	195	–	–	–	1	11	6
Tulare County	205	9	–	195	95.1	195	–	–	–	1	11	6
Tunica-Biloxi Reservation	12	3	–	9	75.0	9	–	–	–	–	1	3
Louisiana	12	3	–	9	75.0	9	–	–	–	–	1	3
Avoyelles Parish	12	3	–	9	75.0	9	–	–	–	–	1	3
Tuolumne Rancheria	51	5	–	45	88.2	45	–	–	–	1	5	5
California	51	5	–	45	88.2	45	–	–	–	1	5	5
Tuolumne County	51	5	–	45	88.2	45	–	–	–	1	5	5
Turtle Mountain Reservation and Trust Lands, ND--SD	2 086	95	4	1 982	95.0	1 980	2	–	1	4	6	95
Turtle Mountain Reservation	1 528	68	4	1 452	95.0	1 450	2	–	1	3	4	68
North Dakota	1 528	68	4	1 452	95.0	1 450	2	–	1	3	4	68
Rolette County	1 528	68	4	1 452	95.0	1 450	2	–	1	3	4	68
Turtle Mountain Trust Lands	558	27	–	530	95.0	530	–	–	–	1	2	27
North Dakota	558	27	–	530	95.0	530	–	–	–	1	2	27
Burke County	–	–	–	–	–	–	–	–	–	–	–	–
Cavalier County	–	–	–	–	–	–	–	–	–	–	–	–
Divide County	–	–	–	–	–	–	–	–	–	–	–	–
McLean County	–	–	–	–	–	–	–	–	–	–	–	–
Mountrail County	1	1	–	–	–	–	–	–	–	–	–	1
Rolette County	555	24	–	530	95.5	530	–	–	–	1	2	24
Williams County	2	2	–	–	–	–	–	–	–	–	–	2
South Dakota	–	–	–	–	–	–	–	–	–	–	–	–
Perkins County	–	–	–	–	–	–	–	–	–	–	–	–
Tuscarora Reservation	265	138	–	127	47.9	127	–	–	–	–	–	138
New York	265	138	–	127	47.9	127	–	–	–	–	–	138
Niagara County	265	138	–	127	47.9	127	–	–	–	–	–	138
Twenty-Nine Palms Reservation	–	–	–	–	–	–	–	–	–	–	–	–
California	–	–	–	–	–	–	–	–	–	–	–	–
San Bernardino County	–	–	–	–	–	–	–	–	–	–	–	–
Uintah and Ouray Reservation	4 938	4 234	4	651	13.2	650	1	–	9	40	94	4 201
Utah	4 938	4 234	4	651	13.2	650	1	–	9	40	94	4 201
Carbon County	–	–	–	–	–	–	–	–	–	–	–	–
Duchesne County	3 702	3 504	4	159	4.3	158	1	–	5	30	68	3 473
Grand County	–	–	–	–	–	–	–	–	–	–	–	–
Uintah County	1 234	728	–	492	39.9	492	–	–	4	10	26	726
Utah County	–	–	–	–	–	–	–	–	–	–	–	–
Wasatch County	2	2	–	–	–	–	–	–	–	–	–	2
Umatilla Reservation	828	520	3	299	36.1	299	–	–	1	5	11	519
Oregon	828	520	3	299	36.1	299	–	–	1	5	11	519
Umatilla County	828	520	3	299	36.1	299	–	–	1	5	11	519
Union County	–	–	–	–	–	–	–	–	–	–	–	–
Upper Lake Rancheria	21	14	–	7	33.3	7	–	–	–	–	1	14
California	21	14	–	7	33.3	7	–	–	–	–	1	14
Lake County	21	14	–	7	33.3	7	–	–	–	–	1	14
Upper Sioux Community	21	1	–	20	95.2	20	–	–	–	–	–	1
Minnesota	21	1	–	20	95.2	20	–	–	–	–	–	1
Yellow Medicine County	21	1	–	20	95.2	20	–	–	–	–	–	1
Upper Skagit Reservation	50	3	–	47	94.0	47	–	–	–	–	–	3
Washington	50	3	–	47	94.0	47	–	–	–	–	–	3
Skagit County	50	3	–	47	94.0	47	–	–	–	–	–	3
Ute Mountain Reservation and Trust Lands, CO--NM--UT	349	13	–	334	95.7	333	–	1	–	2	12	13
Ute Mountain Reservation	347	11	–	334	96.3	333	–	1	–	2	12	11
Colorado	288	11	–	275	95.5	274	–	1	–	2	12	11
La Plata County	–	–	–	–	–	–	–	–	–	–	–	–
Montezuma County	288	11	–	275	95.5	274	–	1	–	2	12	11
New Mexico	–	–	–	–	–	–	–	–	–	–	–	–
San Juan County	–	–	–	–	–	–	–	–	–	–	–	–
Utah	59	–	–	59	100.0	59	–	–	–	–	–	–
San Juan County	59	–	–	59	100.0	59	–	–	–	–	–	–
Ute Mountain Trust Lands	2	2	–	–	–	–	–	–	–	–	–	2
Utah	2	2	–	–	–	–	–	–	–	–	–	2
San Juan County	2	2	–	–	–	–	–	–	–	–	–	2
Vermillion Lake Reservation	30	3	–	27	90.0	27	–	–	–	–	–	3
Minnesota	30	3	–	27	90.0	27	–	–	–	–	–	3
St. Louis County	30	3	–	27	90.0	27	–	–	–	–	–	3

TIPSII [UPF] GH11A CENSUS90 71580800 10/20/92 9:02 AM MACHINE: C DATA:CENSUS90*H11ATIPSDA00. 09/18/92 15:05:46 TAPE: NONE FRAME: 18
TSF:CENSUS90*92. 09/18/92 15:11:45 UTF:CENSUS90*93. 09/18/92 15:11:45 META:CENSUS90*H11ATABLES00. 09/18/92 15:32:16

Table 2. **Occupied Housing Units With a Householder of Specified Race and Hispanic Origin: 1990**—Con.

[For definitions of terms and meanings of symbols, see text]

American Indian/Alaska Native Area State County	Occupied housing units	Race of householder: White	Black	American Indian, Eskimo, or Aleut: Total	Percent of all households	American Indian	Eskimo	Aleut	Asian or Pacific Islander	Other race	Hispanic origin (of any race)	White, not of Hispanic origin
AMERICAN INDIAN RESERVATION AND TRUST LAND—Con.												
Viejas Rancheria	136	70	1	63	46.3	63	–	–	–	2	16	64
California	136	70	1	63	46.3	63	–	–	–	2	16	64
San Diego County	136	70	1	63	46.3	63	–	–	–	2	16	64
Walker River Reservation	238	31	–	204	85.7	204	–	–	1	2	22	30
Nevada	238	31	–	204	85.7	204	–	–	1	2	22	30
Churchill County	–	–	–	–	–	–	–	–	–	–	–	–
Lyon County	–	–	–	–	–	–	–	–	–	–	–	–
Mineral County	238	31	–	204	85.7	204	–	–	1	2	22	30
Warm Springs Reservation and Trust Lands, OR	751	61	1	675	89.9	674	1	–	6	8	22	61
Warm Springs Reservation	751	61	1	675	89.9	674	1	–	6	8	22	61
Oregon	751	61	1	675	89.9	674	1	–	6	8	22	61
Clackamas County	–	–	–	–	–	–	–	–	–	–	–	–
Jefferson County	586	33	–	541	92.3	540	1	–	5	7	17	33
Marion County	–	–	–	–	–	–	–	–	–	–	–	–
Wasco County	165	28	1	134	81.2	134	–	–	1	1	5	28
Warm Springs Trust Lands	–	–	–	–	–	–	–	–	–	–	–	–
Oregon	–	–	–	–	–	–	–	–	–	–	–	–
Gilliam County	–	–	–	–	–	–	–	–	–	–	–	–
Hood River County	–	–	–	–	–	–	–	–	–	–	–	–
Sherman County	–	–	–	–	–	–	–	–	–	–	–	–
Wasco County	–	–	–	–	–	–	–	–	–	–	–	–
Washoe Reservation	60	37	–	23	38.3	23	–	–	–	–	1	37
Nevada	60	37	–	23	38.3	23	–	–	–	–	1	37
Douglas County	60	37	–	23	38.3	23	–	–	–	–	1	37
White Earth Reservation	3 002	2 184	–	816	27.2	816	–	–	1	1	3	2 183
Minnesota	3 002	2 184	–	816	27.2	816	–	–	1	1	3	2 183
Becker County	1 015	624	–	391	38.5	391	–	–	–	–	–	624
Clearwater County	193	111	–	82	42.5	82	–	–	–	–	–	111
Mahnomen County	1 794	1 449	–	343	19.1	343	–	–	1	1	3	1 448
Wind River Reservation	7 492	5 877	2	1 474	19.7	1 472	1	1	14	125	296	5 773
Wyoming	7 492	5 877	2	1 474	19.7	1 472	1	1	14	125	296	5 773
Fremont County	7 449	5 842	2	1 467	19.7	1 465	1	1	14	124	294	5 739
Hot Springs County	43	35	–	7	16.3	7	–	–	–	1	2	34
Winnebago Reservation	755	439	1	311	41.2	310	1	–	1	3	5	439
Nebraska	755	439	1	311	41.2	310	1	–	1	3	5	439
Dixon County	63	63	–	–	–	–	–	–	–	–	–	63
Thurston County	692	376	1	311	44.9	310	1	–	1	3	5	376
Winnemucca Colony	22	2	–	19	86.4	19	–	–	–	1	1	2
Nevada	22	2	–	19	86.4	19	–	–	–	1	1	2
Humboldt County	22	2	–	19	86.4	19	–	–	–	1	1	2
Wisconsin Winnebago Reservation and Trust Lands, WI	204	48	–	155	76.0	155	–	–	–	1	2	48
Wisconsin Winnebago Reservation	131	12	–	118	90.1	118	–	–	–	1	2	12
Wisconsin	131	12	–	118	90.1	118	–	–	–	1	2	12
Dane County	–	–	–	–	–	–	–	–	–	–	–	–
Jackson County	68	1	–	67	98.5	67	–	–	–	–	1	1
Juneau County	15	6	–	9	60.0	9	–	–	–	–	–	6
Monroe County	8	1	–	6	75.0	6	–	–	–	1	1	1
Sauk County	32	4	–	28	87.5	28	–	–	–	–	–	4
Shawano County	–	–	–	–	–	–	–	–	–	–	–	–
Wood County	8	–	–	8	100.0	8	–	–	–	–	–	–
Wisconsin Winnebago Trust Lands	73	36	–	37	50.7	37	–	–	–	–	–	36
Wisconsin	73	36	–	37	50.7	37	–	–	–	–	–	36
Adams County	–	–	–	–	–	–	–	–	–	–	–	–
Clark County	6	1	–	5	83.3	5	–	–	–	–	–	1
Crawford County	3	3	–	–	–	–	–	–	–	–	–	3
Jackson County	16	3	–	13	81.3	13	–	–	–	–	–	3
Juneau County	12	9	–	3	25.0	3	–	–	–	–	–	9
La Crosse County	6	6	–	–	–	–	–	–	–	–	–	6
Marathon County	4	1	–	3	75.0	3	–	–	–	–	–	1
Monroe County	18	13	–	5	27.8	5	–	–	–	–	–	13
Shawano County	8	–	–	8	100.0	8	–	–	–	–	–	–
Wood County	–	–	–	–	–	–	–	–	–	–	–	–
Woodfords Community	6	6	–	–	–	–	–	–	–	–	–	6
California	6	6	–	–	–	–	–	–	–	–	–	6
Alpine County	6	6	–	–	–	–	–	–	–	–	–	6
XL Ranch Reservation	14	3	–	11	78.6	11	–	–	–	–	–	3
California	14	3	–	11	78.6	11	–	–	–	–	–	3
Modoc County	14	3	–	11	78.6	11	–	–	–	–	–	3
Yakima Reservation and Trust Lands, WA	7 915	4 071	39	1 571	19.8	1 570	1	–	175	2 059	2 333	3 845
Yakima Reservation	7 889	4 066	39	1 550	19.6	1 549	1	–	175	2 059	2 332	3 841
Washington	7 889	4 066	39	1 550	19.6	1 549	1	–	175	2 059	2 332	3 841
Klickitat County	196	178	–	18	9.2	18	–	–	–	–	1	178
Lewis County	–	–	–	–	–	–	–	–	–	–	–	–
Yakima County	7 693	3 888	39	1 532	19.9	1 531	1	–	175	2 059	2 331	3 663
Yakima Trust Lands	26	5	–	21	80.8	21	–	–	–	–	1	4
Washington	26	5	–	21	80.8	21	–	–	–	–	1	4
Klickitat County	26	5	–	21	80.8	21	–	–	–	–	1	4
Yakima County	–	–	–	–	–	–	–	–	–	–	–	–
Yankton Reservation	2 143	1 652	–	490	22.9	489	1	–	1	–	2	1 651
South Dakota	2 143	1 652	–	490	22.9	489	1	–	1	–	2	1 651
Charles Mix County	2 143	1 652	–	490	22.9	489	1	–	1	–	2	1 651

TIPSII [UPF] GH11A CENSUS90 71580800 10/20/92 9:02 AM MACHINE: C DATA:CENSUS90*H11ATIPSDA00. 09/18/92 15:05:46 TAPE: NONE FRAME: 19
TSF:CENSUS90*92. 09/18/92 15:11:45 UTF:CENSUS90*93. 09/18/92 15:11:45 META:CENSUS90*H11ATABLES00. 09/18/92 15:32:16

Table 2. **Occupied Housing Units With a Householder of Specified Race and Hispanic Origin: 1990**—Con.

[For definitions of terms and meanings of symbols, see text]

American Indian/Alaska Native Area State County	Occupied housing units	Race of householder: White	Black	American Indian, Eskimo, or Aleut: Total	Percent of all households	American Indian	Eskimo	Aleut	Asian or Pacific Islander	Other race	Hispanic origin (of any race)	White, not of Hispanic origin
AMERICAN INDIAN RESERVATION AND TRUST LAND—Con.												
Yavapai Reservation	49	1	–	45	91.8	45	–	–	–	3	8	1
Arizona	49	1	–	45	91.8	45	–	–	–	3	8	1
Yavapai County	49	1	–	45	91.8	45	–	–	–	3	8	1
Yerington Reservation and Trust Lands, NV	123	5	–	117	95.1	117	–	–	–	1	8	4
Yerington Reservation	71	3	–	68	95.8	68	–	–	–	–	6	2
Nevada	71	3	–	68	95.8	68	–	–	–	–	6	2
Lyon County	71	3	–	68	95.8	68	–	–	–	–	6	2
Yerington Trust Lands	52	2	–	49	94.2	49	–	–	–	1	2	2
Nevada	52	2	–	49	94.2	49	–	–	–	1	2	2
Lyon County	52	2	–	49	94.2	49	–	–	–	1	2	2
Yomba Reservation	26	3	–	23	88.5	23	–	–	–	–	1	3
Nevada	26	3	–	23	88.5	23	–	–	–	–	1	3
Nye County	26	3	–	23	88.5	23	–	–	–	–	1	3
Ysleta Del Sur Pueblo	74	10	–	64	86.5	64	–	–	–	–	29	–
Texas	74	10	–	64	86.5	64	–	–	–	–	29	–
El Paso County	74	10	–	64	86.5	64	–	–	–	–	29	–
Yurok Reservation	499	351	–	144	28.9	143	1	–	2	2	11	347
California	499	351	–	144	28.9	143	1	–	2	2	11	347
Del Norte County	342	279	–	60	17.5	59	1	–	1	2	8	275
Humboldt County	157	72	–	84	53.5	84	–	–	1	–	3	72
Zia Pueblo and Trust Lands, NM	143	–	–	143	100.0	143	–	–	–	–	1	–
Zia Pueblo	143	–	–	143	100.0	143	–	–	–	–	1	–
New Mexico	143	–	–	143	100.0	143	–	–	–	–	1	–
Sandoval County	143	–	–	143	100.0	143	–	–	–	–	1	–
Zia Trust Lands	–	–	–	–	–	–	–	–	–	–	–	–
New Mexico	–	–	–	–	–	–	–	–	–	–	–	–
Sandoval County	–	–	–	–	–	–	–	–	–	–	–	–
Zuni Pueblo	1 648	166	5	1 465	88.9	1 465	–	–	5	7	30	150
Arizona	2	2	–	–	–	–	–	–	–	–	–	2
Apache County	2	2	–	–	–	–	–	–	–	–	–	2
New Mexico	1 646	164	5	1 465	89.0	1 465	–	–	5	7	30	148
Catron County	6	6	–	–	–	–	–	–	–	–	3	3
Cibola County	9	–	–	9	100.0	9	–	–	–	–	–	–
McKinley County	1 631	158	5	1 456	89.3	1 456	–	–	5	7	27	145
San Felipe/Santa Ana joint area	–	–	–	–	–	–	–	–	–	–	–	–
New Mexico	–	–	–	–	–	–	–	–	–	–	–	–
Sandoval County	–	–	–	–	–	–	–	–	–	–	–	–
San Felipe/Santo Domingo joint area	–	–	–	–	–	–	–	–	–	–	–	–
New Mexico	–	–	–	–	–	–	–	–	–	–	–	–
Sandoval County	–	–	–	–	–	–	–	–	–	–	–	–
Crow/Northern Cheyenne Area	2	2	–	–	–	–	–	–	–	–	–	2
Montana	2	2	–	–	–	–	–	–	–	–	–	2
Big Horn County	2	2	–	–	–	–	–	–	–	–	–	2
TRIBAL JURISDICTION STATISTICAL AREA												
All areas	790 869	674 306	44 964	61 372	7.8	61 320	33	19	3 697	6 530	13 219	668 681
Absentee Shawnee-Citizens Band of Potawatomi TJSA	30 902	27 144	1 761	1 786	5.8	1 786	–	–	67	144	384	26 932
Oklahoma	30 902	27 144	1 761	1 786	5.8	1 786	–	–	67	144	384	26 932
Cleveland County	7 890	7 263	61	517	6.6	517	–	–	14	35	90	7 212
Oklahoma County	13 317	11 175	1 567	459	3.4	459	–	–	37	79	205	11 064
Pottawatomie County	9 695	8 706	133	810	8.4	810	–	–	16	30	89	8 656
Caddo-Wichita-Delaware TJSA	3 152	2 890	28	139	4.4	139	–	–	1	94	110	2 873
Oklahoma	3 152	2 890	28	139	4.4	139	–	–	1	94	110	2 873
Caddo County	2 886	2 639	28	124	4.3	124	–	–	1	94	110	2 622
Canadian County	43	33	–	10	23.3	10	–	–	–	–	–	33
Grady County	223	218	–	5	2.2	5	–	–	–	–	–	218
Cherokee TJSA	149 922	116 665	12 066	20 308	13.5	20 297	9	2	314	569	1 488	115 942
Oklahoma	149 922	116 665	12 066	20 308	13.5	20 297	9	2	314	569	1 488	115 942
Adair County	6 386	4 061	–	2 293	35.9	2 293	–	–	2	30	53	4 048
Cherokee County	12 657	8 918	124	3 559	28.1	3 558	1	–	18	38	109	8 872
Craig County	5 272	4 205	131	920	17.5	920	–	–	10	6	28	4 192
Delaware County	10 171	8 071	10	2 064	20.3	2 064	–	–	8	18	61	8 043
McIntosh County	797	689	8	99	12.4	99	–	–	1	–	1	689
Mayes County	12 529	10 658	23	1 802	14.4	1 801	–	1	23	23	95	10 598
Muskogee County	7 442	6 231	134	1 036	13.9	1 036	–	–	12	29	53	6 215
Nowata County	3 994	3 291	154	546	13.7	546	–	–	–	3	18	3 282
Ottawa County	2 214	1 909	1	301	13.6	301	–	–	3	–	7	1 903
Rogers County	18 753	16 455	159	2 055	11.0	2 053	2	–	40	44	149	16 365
Sequoyah County	12 335	9 914	266	2 117	17.2	2 115	1	1	14	24	87	9 861
Tulsa County	36 276	23 356	10 568	2 004	5.5	1 999	5	–	69	279	592	23 114
Wagoner County	1 854	1 640	19	192	10.4	192	–	–	1	2	11	1 632
Washington County	19 242	17 267	469	1 320	6.9	1 320	–	–	113	73	224	17 128
Cheyenne-Arapaho TJSA	55 376	51 442	1 132	1 716	3.1	1 713	2	1	273	813	1 266	51 033
Oklahoma	55 376	51 442	1 132	1 716	3.1	1 713	2	1	273	813	1 266	51 033
Beckham County	7 351	7 005	118	86	1.2	86	–	–	10	132	204	6 935
Blaine County	4 266	3 800	183	234	5.5	233	1	–	5	44	71	3 777
Caddo County	–	–	–	–	–	–	–	–	–	–	–	–
Canadian County	20 194	18 725	404	704	3.5	702	1	1	203	158	344	18 565
Custer County	9 918	8 849	292	407	4.1	407	–	–	44	326	400	8 781
Dewey County	2 221	2 126	1	80	3.6	80	–	–	1	13	21	2 117
Ellis County	487	473	–	7	1.4	7	–	–	1	6	9	469
Kingfisher County	4 932	4 634	124	88	1.8	88	–	–	3	83	98	4 619
Roger Mills County	1 586	1 536	1	42	2.6	42	–	–	1	6	16	1 527
Washita County	4 421	4 294	9	68	1.5	68	–	–	5	45	103	4 243

TIPSII [UPF] GH11A CENSUS90 71580800 10/20/92 9:02 AM MACHINE: C DATA:CENSUS90*H11ATIPSDA00. 09/18/92 15:05:46 TAPE: NONE FRAME: 20
TSF:CENSUS90*92. 09/18/92 15:11:45 UTF:CENSUS90*93. 09/18/92 15:11:45 META:CENSUS90*H11ATABLES00. 09/18/92 15:32:16

Table 2. **Occupied Housing Units With a Householder of Specified Race and Hispanic Origin: 1990**—Con.

[For definitions of terms and meanings of symbols, see text]

American Indian/ Alaska Native Area State County	Occupied housing units	Race of householder: White	Black	American Indian, Eskimo, or Aleut: Total	Percent of all households	American Indian	Eskimo	Aleut	Asian or Pacific Islander	Other race	Hispanic origin (of any race)	White, not of Hispanic origin
TRIBAL JURISDICTION STATISTICAL AREA—Con.												
Chickasaw TJSA	99 380	88 684	3 191	6 658	6.7	6 653	3	2	158	689	1 261	88 194
Oklahoma	99 380	88 684	3 191	6 658	6.7	6 653	3	2	158	689	1 261	88 194
Bryan County	3 214	2 782	88	330	10.3	330	–	–	2	12	27	2 769
Carter County	16 601	14 061	1 260	1 144	6.9	1 141	2	1	36	100	206	13 972
Cleveland County	–	–	–	–	–	–	–	–	–	–	–	–
Garvin County	10 417	9 511	263	593	5.7	593	–	–	9	41	79	9 479
Grady County	14 336	13 045	536	627	4.4	626	–	1	26	102	196	12 969
Jefferson County	1 729	1 587	4	89	5.1	89	–	–	3	46	51	1 582
Johnston County	3 783	3 197	82	487	12.9	487	–	–	4	13	31	3 187
Love County	2 992	2 692	89	151	5.0	151	–	–	3	57	81	2 671
McClain County	8 332	7 690	92	468	5.6	468	–	–	9	73	141	7 629
Marshall County	4 350	3 897	66	353	8.1	353	–	–	1	33	66	3 867
Murray County	4 651	4 124	72	431	9.3	431	–	–	6	18	50	4 095
Pontotoc County	13 310	11 458	310	1 470	11.0	1 469	1	–	29	43	111	11 404
Stephens County	15 665	14 640	329	515	3.3	515	–	–	30	151	222	14 570
Choctaw TJSA	79 416	66 909	3 064	9 080	11.4	9 070	5	5	124	239	572	66 630
Oklahoma	79 416	66 909	3 064	9 080	11.4	9 070	5	5	124	239	572	66 630
Atoka County	4 495	3 832	166	487	10.8	486	1	–	4	6	26	3 818
Bryan County	9 310	7 974	48	1 200	12.9	1 197	3	–	51	37	88	7 925
Choctaw County	5 952	4 391	723	819	13.8	818	–	1	7	12	48	4 365
Coal County	2 279	1 961	15	295	12.9	295	–	–	–	8	14	1 958
Haskell County	4 319	3 736	46	532	12.3	531	1	–	1	4	18	3 726
Hughes County	915	842	–	73	8.0	73	–	–	–	–	3	839
Latimer County	3 693	3 175	21	477	12.9	477	–	–	2	18	29	3 167
Le Flore County	15 938	14 000	296	1 593	10.0	1 593	–	–	17	32	88	13 947
McCurtain County	12 234	9 516	1 214	1 424	11.6	1 422	–	2	20	60	115	9 474
Pittsburg County	15 911	13 730	485	1 623	10.2	1 621	–	2	22	51	115	13 673
Pushmataha County	4 370	3 752	50	557	12.7	557	–	–	–	11	28	3 738
Creek TJSA	251 317	219 110	14 498	14 389	5.7	14 372	10	7	1 871	1 449	3 862	217 032
Oklahoma	251 317	219 110	14 498	14 389	5.7	14 372	10	7	1 871	1 449	3 862	217 032
Creek County	22 470	20 124	725	1 520	6.8	1 520	–	–	34	67	187	20 022
Hughes County	4 309	3 521	149	618	14.3	618	–	–	4	17	35	3 510
McIntosh County	5 989	4 786	349	841	14.0	841	–	–	5	8	33	4 768
Mayes County	143	136	–	7	4.9	7	–	–	–	–	–	136
Muskogee County	17 732	12 865	3 135	1 606	9.1	1 606	–	–	53	73	169	12 788
Okfuskee County	4 164	3 067	457	630	15.1	630	–	–	2	8	30	3 049
Okmulgee County	14 044	10 942	1 662	1 368	9.7	1 368	–	–	17	55	135	10 885
Rogers County	1 113	1 022	4	82	7.4	82	–	–	2	3	6	1 019
Tulsa County	166 261	149 465	7 307	6 605	4.0	6 588	10	7	1 725	1 159	3 113	147 756
Wagoner County	15 092	13 182	710	1 112	7.4	1 112	–	–	29	59	154	13 099
Iowa TJSA	1 493	1 358	68	64	4.3	64	–	–	–	3	8	1 353
Oklahoma	1 493	1 358	68	64	4.3	64	–	–	–	3	8	1 353
Lincoln County	1 070	992	24	53	5.0	53	–	–	–	1	3	990
Logan County	280	233	42	4	1.4	4	–	–	–	1	3	231
Oklahoma County	85	82	2	–	–	–	–	–	–	1	2	81
Payne County	58	51	–	7	12.1	7	–	–	–	–	–	51
Kaw TJSA	5 090	4 802	38	208	4.1	206	2	–	34	8	30	4 781
Oklahoma	5 090	4 802	38	208	4.1	206	2	–	34	8	30	4 781
Kay County	5 090	4 802	38	208	4.1	206	2	–	34	8	30	4 781
Kiowa-Comanche-Apache-Fort Sill Apache TJSA	72 825	58 449	7 734	3 511	4.8	3 510	1	–	771	2 360	3 861	57 221
Oklahoma	72 825	58 449	7 734	3 511	4.8	3 510	1	–	771	2 360	3 861	57 221
Caddo County	6 473	4 735	224	1 372	21.2	1 372	–	–	11	131	231	4 700
Comanche County	37 569	28 724	5 821	1 399	3.7	1 398	1	–	657	968	1 847	28 014
Cotton County	2 609	2 350	53	157	6.0	157	–	–	2	47	68	2 334
Grady County	985	944	–	36	3.7	36	–	–	1	4	7	941
Greer County	2 551	2 365	94	27	1.1	27	–	–	2	63	88	2 339
Harmon County	1 486	1 220	88	10	.7	10	–	–	–	168	173	1 215
Jackson County	10 455	8 811	884	149	1.4	149	–	–	79	532	859	8 506
Jefferson County	1 114	1 048	13	31	2.8	31	–	–	1	21	25	1 044
Kiowa County	4 551	3 999	210	211	4.6	211	–	–	10	121	173	3 955
Stephens County	1 099	1 076	–	20	1.8	20	–	–	1	2	6	1 072
Tillman County	3 933	3 177	347	99	2.5	99	–	–	7	303	384	3 101
Otoe-Missouria TJSA	1 005	841	27	130	12.9	130	–	–	–	7	14	838
Oklahoma	1 005	841	27	130	12.9	130	–	–	–	7	14	838
Noble County	955	795	27	127	13.3	127	–	–	–	6	13	792
Pawnee County	50	46	–	3	6.0	3	–	–	–	1	1	46
Pawnee TJSA	5 956	5 376	57	512	8.6	512	–	–	4	7	22	5 361
Oklahoma	5 956	5 376	57	512	8.6	512	–	–	4	7	22	5 361
Pawnee County	5 956	5 376	57	512	8.6	512	–	–	4	7	22	5 361
Sac and Fox TJSA	20 208	18 084	593	1 382	6.8	1 379	1	2	60	89	197	17 999
Oklahoma	20 208	18 084	593	1 382	6.8	1 379	1	2	60	89	197	17 999
Lincoln County	7 408	6 787	238	351	4.7	351	–	–	7	25	44	6 772
Payne County	4 284	3 912	121	228	5.3	227	–	1	6	17	47	3 888
Pottawatomie County	8 516	7 385	234	803	9.4	801	1	1	47	47	106	7 339
Seminole TJSA	8 784	7 032	649	1 066	12.1	1 066	–	–	11	26	79	7 001
Oklahoma	8 784	7 032	649	1 066	12.1	1 066	–	–	11	26	79	7 001
Seminole County	8 784	7 032	649	1 066	12.1	1 066	–	–	11	26	79	7 001
Tonkawa TJSA	4 836	4 543	1	256	5.3	256	–	–	6	30	60	4 516
Oklahoma	4 836	4 543	1	256	5.3	256	–	–	6	30	60	4 516
Kay County	4 836	4 543	1	256	5.3	256	–	–	6	30	60	4 516
Creek-Seminole Joint Area TJSA	881	664	54	159	18.0	159	–	–	2	2	3	663
Oklahoma	881	664	54	159	18.0	159	–	–	2	2	3	663
Seminole County	881	664	54	159	18.0	159	–	–	2	2	3	663
Iowa-Sac and Fox Joint Area TJSA	326	313	3	8	2.5	8	–	–	1	1	2	312
Oklahoma	326	313	3	8	2.5	8	–	–	1	1	2	312
Lincoln County	248	237	3	6	2.4	6	–	–	1	1	2	236
Payne County	78	76	–	2	2.6	2	–	–	–	–	–	76

TIPSII [UPF] GH11A CENSUS90 71580800 10/20/92 9:02 AM MACHINE: C DATA:CENSUS90*H11ATIPSDA00. 09/18/92 15:05:46 TAPE: NONE FRAME: 21
TSF:CENSUS90*92. 09/18/92 15:11:45 UTF:CENSUS90*93. 09/18/92 15:11:45 META:CENSUS90*H11ATABLES00. 09/18/92 15:32:16

Table 2. **Occupied Housing Units With a Householder of Specified Race and Hispanic Origin: 1990**—Con.

[For definitions of terms and meanings of symbols, see text]

American Indian/ Alaska Native Area State County	Occupied housing units	Race of householder: White	Black	American Indian, Eskimo, or Aleut: Total	Percent of all households	American Indian	Eskimo	Aleut	Asian or Pacific Islander	Other race	Hispanic origin (of any race)	White, not of Hispanic origin
TRIBAL DESIGNATED STATISTICAL AREA												
All areas	596 523	492 468	77 573	16 299	2.7	16 243	24	32	6 015	4 168	17 111	480 291
Apache Choctaw TDSA (state)	8 361	6 866	1 265	199	2.4	199	–	–	10	21	362	6 577
Louisiana	8 361	6 866	1 265	199	2.4	199	–	–	10	21	362	6 577
Sabine Parish	8 361	6 866	1 265	199	2.4	199	–	–	10	21	362	6 577
Chickahominy TDSA (state)	953	247	540	165	17.3	165	–	–	–	1	2	247
Virginia	953	247	540	165	17.3	165	–	–	–	1	2	247
Charles City County	953	247	540	165	17.3	165	–	–	–	1	2	247
Clifton Choctaw TDSA (state)	138	80	–	56	40.6	56	–	–	1	1	14	70
Louisiana	138	80	–	56	40.6	56	–	–	1	1	14	70
Rapides Parish	121	64	–	55	45.5	55	–	–	1	1	14	54
Vernon Parish	17	16	–	1	5.9	1	–	–	–	–	–	16
Coharie TDSA (state)	44 170	28 144	15 272	440	1.0	438	2	–	126	188	469	27 927
North Carolina	44 170	28 144	15 272	440	1.0	438	2	–	126	188	469	27 927
Duplin County	4 691	2 836	1 808	13	.3	13	–	–	8	26	52	2 814
Harnett County	12 980	9 954	2 767	130	1.0	128	2	–	41	88	213	9 850
Sampson County	9 905	6 357	3 237	263	2.7	263	–	–	12	36	90	6 319
Wayne County	16 594	8 997	7 460	34	.2	34	–	–	65	38	114	8 944
Coquille Indian TDSA	160 912	155 177	635	1 808	1.1	1 771	19	18	2 099	1 193	3 321	153 135
Oregon	160 912	155 177	635	1 808	1.1	1 771	19	18	2 099	1 193	3 321	153 135
Coos County	18 289	17 731	24	316	1.7	308	2	6	135	83	266	17 563
Curry County	4 074	3 979	5	59	1.4	58	–	1	18	13	51	3 943
Douglas County	22 769	22 249	24	289	1.3	285	2	2	121	86	368	21 980
Jackson County	41 065	39 685	68	469	1.1	465	3	1	325	518	1 175	39 057
Lane County	74 715	71 533	514	675	.9	655	12	8	1 500	493	1 461	70 592
Delaware-Muncie TDSA (state)	92	88	–	4	4.3	4	–	–	–	–	–	88
Kansas	92	88	–	4	4.3	4	–	–	–	–	–	88
Franklin County	92	88	–	4	4.3	4	–	–	–	–	–	88
Eastern Chickahominy TDSA (state)	38	18	8	12	31.6	12	–	–	–	–	1	17
Virginia	38	18	8	12	31.6	12	–	–	–	–	1	17
New Kent County	38	18	8	12	31.6	12	–	–	–	–	1	17
Florida Tribe of Eastern Creek TDSA (state)	80	80	–	–	–	–	–	–	–	–	–	80
Florida	80	80	–	–	–	–	–	–	–	–	–	80
Calhoun County	36	36	–	–	–	–	–	–	–	–	–	36
Walton County	44	44	–	–	–	–	–	–	–	–	–	44
Haliwa-Saponi TDSA (state)	2 079	221	1 139	708	34.1	708	–	–	2	9	13	218
North Carolina	2 079	221	1 139	708	34.1	708	–	–	2	9	13	218
Halifax County	1 585	156	925	493	31.1	493	–	–	2	9	13	153
Warren County	494	65	214	215	43.5	215	–	–	–	–	–	65
Jena Band of Choctaw TDSA (state)	21 004	19 056	1 770	84	.4	82	1	1	60	34	173	18 929
Louisiana	21 004	19 056	1 770	84	.4	82	1	1	60	34	173	18 929
Grant Parish	3 207	3 183	2	19	.6	18	1	–	1	2	19	3 165
La Salle Parish	3 640	3 235	381	15	.4	15	–	–	6	3	10	3 229
Rapides Parish	14 157	12 638	1 387	50	.4	49	–	1	53	29	144	12 535
Klamath TDSA	16 198	15 252	115	525	3.2	520	1	4	106	200	522	14 968
Oregon	16 198	15 252	115	525	3.2	520	1	4	106	200	522	14 968
Klamath County	16 198	15 252	115	525	3.2	520	1	4	106	200	522	14 968
Lumbee TDSA (state)	16 138	3 380	3 829	8 874	55.0	8 873	1	–	26	29	97	3 356
North Carolina	16 138	3 380	3 829	8 874	55.0	8 873	1	–	26	29	97	3 356
Hoke County	4 108	1 623	1 905	564	13.7	564	–	–	8	8	24	1 616
Robeson County	11 375	1 350	1 718	8 268	72.7	8 267	1	–	18	21	64	1 339
Scotland County	655	407	206	42	6.4	42	–	–	–	–	9	401
Meherrin TDSA (state)	20 120	9 786	10 194	104	.5	104	–	–	28	8	54	9 765
North Carolina	20 120	9 786	10 194	104	.5	104	–	–	28	8	54	9 765
Bertie County	7 412	3 265	4 131	12	.2	12	–	–	4	–	16	3 260
Chowan County	375	371	1	2	.5	2	–	–	1	–	4	367
Gates County	3 352	2 006	1 341	3	.1	3	–	–	2	–	5	2 002
Hertford County	8 150	3 691	4 347	86	1.1	86	–	–	20	6	24	3 683
Northampton County	831	453	374	1	.1	1	–	–	1	2	5	453
Mohegan TDSA (state)	9 796	8 998	496	75	.8	75	–	–	99	128	264	8 863
Connecticut	9 796	8 998	496	75	.8	75	–	–	99	128	264	8 863
New London County	9 796	8 998	496	75	.8	75	–	–	99	128	264	8 863
Ponca TDSA (state)	3	3	–	–	–	–	–	–	–	–	–	3
Nebraska	3	3	–	–	–	–	–	–	–	–	–	3
Knox County	3	3	–	–	–	–	–	–	–	–	–	3
Ramapough TDSA (state)	227	129	36	60	26.4	60	–	–	1	1	7	125
New Jersey	227	129	36	60	26.4	60	–	–	1	1	7	125
Bergen County	187	122	20	43	23.0	43	–	–	1	1	7	118
Passaic County	40	7	16	17	42.5	17	–	–	–	–	–	7
United Houma Nation TDSA (state)	290 302	239 901	41 909	2 706	.9	2 697	–	9	3 446	2 340	11 761	230 910
Louisiana	290 302	239 901	41 909	2 706	.9	2 697	–	9	3 446	2 340	11 761	230 910
Jefferson Parish	166 398	137 106	24 150	580	.3	576	–	4	2 649	1 913	8 689	130 631
Lafourche Parish	28 835	25 088	3 073	475	1.6	475	–	–	135	64	399	24 763
Plaquemines Parish	8 213	6 309	1 604	143	1.7	143	–	–	123	34	176	6 168
St. Bernard Parish	23 156	21 931	855	100	.4	97	–	3	169	101	1 407	20 649
St. Charles Parish	14 333	10 997	3 176	32	.2	32	–	–	47	81	316	10 787
St. Mary Parish	17 530	12 770	4 343	179	1.0	178	–	1	170	68	352	12 510
Terrebonne Parish	31 837	25 700	4 708	1 197	3.8	1 196	–	1	153	79	422	25 402
Waccamaw Siouan TDSA (state)	909	302	217	388	42.7	388	–	–	–	2	12	300
North Carolina	909	302	217	388	42.7	388	–	–	–	2	12	300
Bladen County	188	27	66	95	50.5	95	–	–	–	–	1	26
Columbus County	721	275	151	293	40.6	293	–	–	–	2	11	274
Wampanoag-Gay Head TDSA	5 003	4 740	148	91	1.8	91	–	–	11	13	39	4 713
Massachusetts	5 003	4 740	148	91	1.8	91	–	–	11	13	39	4 713
Dukes County	5 003	4 740	148	91	1.8	91	–	–	11	13	39	4 713

TIPSII [UPF] GH11A CENSUS90 71580800 10/20/92 9:02 AM MACHINE: C DATA:CENSUS90*H11ATIPSDA00. 09/18/92 15:05:46 TAPE: NONE FRAME: 22
TSF:CENSUS90*92. 09/18/92 15:11:45 UTF:CENSUS90*93. 09/18/92 15:11:45 META:CENSUS90*H11ATABLES00. 09/18/92 15:32:16

Table 2. **Occupied Housing Units With a Householder of Specified Race and Hispanic Origin: 1990**—Con.

[For definitions of terms and meanings of symbols, see text]

American Indian/ Alaska Native Area State County	Occupied housing units	Race of householder: White	Black	American Indian, Eskimo, or Aleut: Total	Percent of all households	American Indian	Eskimo	Aleut	Asian or Pacific Islander	Other race	Hispanic origin (of any race)	White, not of Hispanic origin
ALASKA NATIVE VILLAGE STATISTICAL AREA												
All areas	22 334	10 151	74	11 819	52.9	2 923	7 417	1 479	205	85	231	10 039
Akhiok	19	1	–	17	89.5	1	–	16	1	–	–	1
Kodiak Island Borough	19	1	–	17	89.5	1	–	16	1	–	–	1
Akiachak	113	9	–	102	90.3	–	102	–	2	–	1	8
Bethel Census Area	113	9	–	102	90.3	–	102	–	2	–	1	8
Akiak	67	4	–	63	94.0	–	61	2	–	–	–	4
Bethel Census Area	67	4	–	63	94.0	–	61	2	–	–	–	4
Akutan	31	8	–	23	74.2	–	–	23	–	–	–	8
Aleutians East Borough	31	8	–	23	74.2	–	–	23	–	–	–	8
Alakanuk	121	9	–	112	92.6	1	111	–	–	–	1	8
Wade Hampton Census Area	121	9	–	112	92.6	1	111	–	–	–	1	8
Alatna	13	1	–	12	92.3	–	12	–	–	–	–	1
Yukon-Koyukuk Census Area	13	1	–	12	92.3	–	12	–	–	–	–	1
Aleknagik	57	11	–	46	80.7	1	43	2	–	–	–	11
Dillingham Census Area	57	11	–	46	80.7	1	43	2	–	–	–	11
Alexander	16	14	–	2	12.5	2	–	–	–	–	–	14
Matanuska-Susitna Borough	16	14	–	2	12.5	2	–	–	–	–	–	14
Allakaket	46	2	–	44	95.7	44	–	–	–	–	–	2
Yukon-Koyukuk Census Area	46	2	–	44	95.7	44	–	–	–	–	–	2
Ambler	71	17	–	54	76.1	–	54	–	–	–	–	17
Northwest Arctic Borough	71	17	–	54	76.1	–	54	–	–	–	–	17
Anaktuvuk Pass	75	21	–	54	72.0	1	53	–	–	–	2	21
North Slope Borough	75	21	–	54	72.0	1	53	–	–	–	2	21
Andreafsky	110	27	–	81	73.6	1	80	–	2	–	–	27
Wade Hampton Census Area	110	27	–	81	73.6	1	80	–	2	–	–	27
Angoon	156	41	–	112	71.8	110	1	1	1	2	6	41
Skagway-Yakutat-Angoon Census Area	156	41	–	112	71.8	110	1	1	1	2	6	41
Aniak	159	65	2	90	56.6	4	86	–	–	2	2	64
Bethel Census Area	159	65	2	90	56.6	4	86	–	–	2	2	64
Anvik	32	5	–	27	84.4	27	–	–	–	–	–	5
Yukon-Koyukuk Census Area	32	5	–	27	84.4	27	–	–	–	–	–	5
Arctic Village	36	3	–	33	91.7	32	1	–	–	–	–	3
Yukon-Koyukuk Census Area	36	3	–	33	91.7	32	1	–	–	–	–	3
Atka	30	5	–	25	83.3	–	1	24	–	–	–	5
Aleutians West Census Area	30	5	–	25	83.3	–	1	24	–	–	–	5
Atkasook	52	7	1	44	84.6	1	43	–	–	–	–	7
North Slope Borough	52	7	1	44	84.6	1	43	–	–	–	–	7
Atmautluak	53	4	–	49	92.5	–	49	–	–	–	–	4
Bethel Census Area	53	4	–	49	92.5	–	49	–	–	–	–	4
Barrow	835	345	8	411	49.2	26	385	–	56	15	28	337
North Slope Borough	835	345	8	411	49.2	26	385	–	56	15	28	337
Beaver	43	3	–	40	93.0	34	6	–	–	–	–	3
Yukon-Koyukuk Census Area	43	3	–	40	93.0	34	6	–	–	–	–	3
Belkofski	–	–	–	–	–	–	–	–	–	–	–	–
Aleutians East Borough	–	–	–	–	–	–	–	–	–	–	–	–
Bethel	1 432	687	15	705	49.2	55	641	9	17	8	22	674
Bethel Census Area	1 432	687	15	705	49.2	55	641	9	17	8	22	674
Bill Moore's	–	–	–	–	–	–	–	–	–	–	–	–
Wade Hampton Census Area	–	–	–	–	–	–	–	–	–	–	–	–
Birch Creek	15	1	–	14	93.3	14	–	–	–	–	–	1
Yukon-Koyukuk Census Area	15	1	–	14	93.3	14	–	–	–	–	–	1
Brevig Mission	53	3	–	50	94.3	–	49	1	–	–	–	3
Nome Census Area	53	3	–	50	94.3	–	49	1	–	–	–	3
Buckland	69	6	–	63	91.3	–	63	–	–	–	–	6
Northwest Arctic Borough	69	6	–	63	91.3	–	63	–	–	–	–	6
Cantwell	62	49	1	12	19.4	12	–	–	–	–	–	49
Yukon-Koyukuk Census Area	62	49	1	12	19.4	12	–	–	–	–	–	49
Canyon Village	–	–	–	–	–	–	–	–	–	–	–	–
Yukon-Koyukuk Census Area	–	–	–	–	–	–	–	–	–	–	–	–
Chalkyitsik	33	2	–	31	93.9	31	–	–	–	–	–	2
Yukon-Koyukuk Census Area	33	2	–	31	93.9	31	–	–	–	–	–	2
Chefornak	64	6	–	58	90.6	1	56	1	–	–	1	6
Bethel Census Area	64	6	–	58	90.6	1	56	1	–	–	1	6
Chenega	29	12	–	17	58.6	2	–	15	–	–	–	12
Valdez-Cordova Census Area	29	12	–	17	58.6	2	–	15	–	–	–	12
Chevak	147	19	1	127	86.4	–	126	1	–	–	1	19
Wade Hampton Census Area	147	19	1	127	86.4	–	126	1	–	–	1	19
Chignik	46	18	–	28	60.9	1	1	26	–	–	–	18
Lake and Peninsula Borough	46	18	–	28	60.9	1	1	26	–	–	–	18
Chignik Lagoon	17	8	–	9	52.9	–	–	9	–	–	–	8
Lake and Peninsula Borough	17	8	–	9	52.9	–	–	9	–	–	–	8
Chignik Lake	34	5	–	29	85.3	–	1	28	–	–	–	5
Lake and Peninsula Borough	34	5	–	29	85.3	–	1	28	–	–	–	5

TIPSII [UPF] GH11A CENSUS90 71580800 10/20/92 9:02 AM MACHINE: C DATA:CENSUS90*H11ATIPSDA00. 09/18/92 15:05:46 TAPE: NONE FRAME: 23
TSF:CENSUS90*92. 09/18/92 15:11:45 UTF:CENSUS90*93. 09/18/92 15:11:45 META:CENSUS90*H11ATABLES00. 09/18/92 15:32:16

Table 2. **Occupied Housing Units With a Householder of Specified Race and Hispanic Origin: 1990**—Con.

[For definitions of terms and meanings of symbols, see text]

American Indian/Alaska Native Area State County	Occupied housing units	Race of householder: White	Black	American Indian, Eskimo, or Aleut: Total	Percent of all households	American Indian	Eskimo	Aleut	Asian or Pacific Islander	Other race	Hispanic origin (of any race)	White, not of Hispanic origin
ALASKA NATIVE VILLAGE STATISTICAL AREA—Con.												
Chilkat	36	4	–	31	86.1	29	2	–	–	1	1	4
Skagway-Yakutat-Angoon Census Area	36	4	–	31	86.1	29	2	–	–	1	1	4
Chilkoot	90	80	–	10	11.1	10	–	–	–	–	–	80
Haines Borough	90	80	–	10	11.1	10	–	–	–	–	–	80
Chistochina	20	10	–	10	50.0	10	–	–	–	–	–	10
Valdez-Cordova Census Area	20	10	–	10	50.0	10	–	–	–	–	–	10
Chitina	22	13	–	9	40.9	9	–	–	–	–	–	13
Valdez-Cordova Census Area	22	13	–	9	40.9	9	–	–	–	–	–	13
Chuathbaluk	28	5	–	23	82.1	2	21	–	–	–	–	5
Bethel Census Area	28	5	–	23	82.1	2	21	–	–	–	–	5
Chulloonawick	–	–	–	–	–	–	–	–	–	–	–	–
Wade Hampton Census Area	–	–	–	–	–	–	–	–	–	–	–	–
Circle	23	4	–	19	82.6	19	–	–	–	–	–	4
Yukon-Koyukuk Census Area	23	4	–	19	82.6	19	–	–	–	–	–	4
Clark's Point	18	2	–	16	88.9	–	11	5	–	–	–	2
Dillingham Census Area	18	2	–	16	88.9	–	11	5	–	–	–	2
Copper Center	166	114	–	52	31.3	49	3	–	–	–	1	113
Valdez-Cordova Census Area	166	114	–	52	31.3	49	3	–	–	–	1	113
Council	3	2	–	1	33.3	–	1	–	–	–	–	2
Nome Census Area	3	2	–	1	33.3	–	1	–	–	–	–	2
Craig	444	349	–	90	20.3	85	1	4	1	4	9	344
Prince of Wales-Outer Ketchikan Census Area	444	349	–	90	20.3	85	1	4	1	4	9	344
Crooked Creek	33	6	–	27	81.8	4	23	–	–	–	–	6
Bethel Census Area	33	6	–	27	81.8	4	23	–	–	–	–	6
Deering	44	6	–	38	86.4	–	38	–	–	–	–	6
Northwest Arctic Borough	44	6	–	38	86.4	–	38	–	–	–	–	6
Dillingham	691	343	2	332	48.0	17	165	150	7	7	14	338
Dillingham Census Area	691	343	2	332	48.0	17	165	150	7	7	14	338
Dot Lake	18	8	–	10	55.6	10	–	–	–	–	–	8
Southeast Fairbanks Census Area	18	8	–	10	55.6	10	–	–	–	–	–	8
Eagle	20	5	–	15	75.0	15	–	–	–	–	–	5
Southeast Fairbanks Census Area	20	5	–	15	75.0	15	–	–	–	–	–	5
Eek	72	5	–	66	91.7	1	65	–	–	1	1	5
Bethel Census Area	72	5	–	66	91.7	1	65	–	–	1	1	5
Egegik	48	19	–	28	58.3	3	1	24	–	1	1	19
Lake and Peninsula Borough	48	19	–	28	58.3	3	1	24	–	1	1	19
Eklutna	123	100	4	17	13.8	17	–	–	1	1	1	100
Anchorage Borough	123	100	4	17	13.8	17	–	–	1	1	1	100
Ekuk	1	–	–	1	100.0	–	–	1	–	–	–	–
Dillingham Census Area	1	–	–	1	100.0	–	–	1	–	–	–	–
Ekwok	30	4	–	26	86.7	–	25	1	–	–	–	4
Dillingham Census Area	30	4	–	26	86.7	–	25	1	–	–	–	4
Elim	73	9	–	64	87.7	–	63	1	–	–	–	9
Nome Census Area	73	9	–	64	87.7	–	63	1	–	–	–	9
Emmonak	161	19	2	137	85.1	3	134	–	1	2	1	19
Wade Hampton Census Area	161	19	2	137	85.1	3	134	–	1	2	1	19
English Bay	42	4	–	38	90.5	1	2	35	–	–	1	4
Kenai Peninsula Borough	42	4	–	38	90.5	1	2	35	–	–	1	4
Evansville	32	24	–	8	25.0	5	3	–	–	–	–	24
Yukon-Koyukuk Census Area	32	24	–	8	25.0	5	3	–	–	–	–	24
Eyak	55	50	–	4	7.3	1	–	3	–	1	1	50
Valdez-Cordova Census Area	55	50	–	4	7.3	1	–	3	–	1	1	50
False Pass	23	6	–	17	73.9	2	1	14	–	–	–	6
Aleutians East Borough	23	6	–	17	73.9	2	1	14	–	–	–	6
Fort Yukon	205	44	–	161	78.5	160	1	–	–	–	–	44
Yukon-Koyukuk Census Area	205	44	–	161	78.5	160	1	–	–	–	–	44
Gakona	7	7	–	–	–	–	–	–	–	–	–	7
Valdez-Cordova Census Area	7	7	–	–	–	–	–	–	–	–	–	7
Galena	190	76	1	112	58.9	111	–	1	1	–	–	76
Yukon-Koyukuk Census Area	190	76	1	112	58.9	111	–	1	1	–	–	76
Gambell	120	11	–	109	90.8	1	108	–	–	–	–	11
Nome Census Area	120	11	–	109	90.8	1	108	–	–	–	–	11
Georgetown	–	–	–	–	–	–	–	–	–	–	–	–
Bethel Census Area	–	–	–	–	–	–	–	–	–	–	–	–
Golovin	42	4	–	38	90.5	1	37	–	–	–	1	3
Nome Census Area	42	4	–	38	90.5	1	37	–	–	–	1	3
Goodnews Bay	66	5	–	61	92.4	–	60	1	–	–	–	5
Bethel Census Area	66	5	–	61	92.4	–	60	1	–	–	–	5
Grayling	51	5	–	45	88.2	45	–	–	1	–	–	5
Yukon-Koyukuk Census Area	51	5	–	45	88.2	45	–	–	1	–	–	5
Grouse Creek Group	198	174	1	21	10.6	6	10	5	2	–	3	171
Kenai Peninsula Borough	198	174	1	21	10.6	6	10	5	2	–	3	171

TIPSII [UPF] GH11A CENSUS90 71580800 10/20/92 9:02 AM MACHINE: C DATA:CENSUS90*H11ATIPSDA00. 09/18/92 15:05:46 TAPE: NONE FRAME: 24
TSF:CENSUS90*92. 09/18/92 15:11:45 UTF:CENSUS90*93. 09/18/92 15:11:45 META:CENSUS90*H11ATABLES00. 09/18/92 15:32:16

Table 2. **Occupied Housing Units With a Householder of Specified Race and Hispanic Origin: 1990**—Con.

[For definitions of terms and meanings of symbols, see text]

American Indian/Alaska Native Area State County	Occupied housing units	Race of householder: White	Black	American Indian, Eskimo, or Aleut: Total: Total	Percent of all households	American Indian	Eskimo	Aleut	Asian or Pacific Islander	Other race	Hispanic origin (of any race)	White, not of Hispanic origin
ALASKA NATIVE VILLAGE STATISTICAL AREA—Con.												
Gulkana	42	17	–	25	59.5	24	–	1	–	–	1	17
Valdez-Cordova Census Area	42	17	–	25	59.5	24	–	1	–	–	1	17
Hamilton	–	–	–	–	–	–	–	–	–	–	–	–
Wade Hampton Census Area	–	–	–	–	–	–	–	–	–	–	–	–
Healy Lake	14	2	–	12	85.7	12	–	–	–	–	–	2
Southeast Fairbanks Census Area	14	2	–	12	85.7	12	–	–	–	–	–	2
Holy Cross	–	–	–	–	–	–	–	–	–	–	–	–
Yukon-Koyukuk Census Area	–	–	–	–	–	–	–	–	–	–	–	–
Hoonah	242	84	–	155	64.0	151	2	2	–	3	3	84
Skagway-Yakutat-Angoon Census Area	242	84	–	155	64.0	151	2	2	–	3	3	84
Hooper Bay	190	15	–	175	92.1	1	172	2	–	–	–	15
Wade Hampton Census Area	190	15	–	175	92.1	1	172	2	–	–	–	15
Hughes	22	1	–	21	95.5	21	–	–	–	–	–	1
Yukon-Koyukuk Census Area	22	1	–	21	95.5	21	–	–	–	–	–	1
Huslia	62	5	–	57	91.9	57	–	–	–	–	–	5
Yukon-Koyukuk Census Area	62	5	–	57	91.9	57	–	–	–	–	–	5
Hydaburg	118	19	–	99	83.9	95	1	3	–	–	–	19
Prince of Wales-Outer Ketchikan Census Area	118	19	–	99	83.9	95	1	3	–	–	–	19
Igiugig	13	3	–	10	76.9	–	–	10	–	–	1	3
Lake and Peninsula Borough	13	3	–	10	76.9	–	–	10	–	–	1	3
Iliamna	30	10	–	20	66.7	13	2	5	–	–	–	10
Lake and Peninsula Borough	30	10	–	20	66.7	13	2	5	–	–	–	10
Inalik	41	4	–	37	90.2	–	36	1	–	–	–	4
Nome Census Area	41	4	–	37	90.2	–	36	1	–	–	–	4
Ivanof Bay	9	1	–	8	88.9	–	–	8	–	–	–	1
Lake and Peninsula Borough	9	1	–	8	88.9	–	–	8	–	–	–	1
Kake	220	63	–	157	71.4	155	2	–	–	–	–	63
Wrangell-Petersburg Census Area	220	63	–	157	71.4	155	2	–	–	–	–	63
Kaktovik	67	17	–	50	74.6	1	47	2	–	–	–	17
North Slope Borough	67	17	–	50	74.6	1	47	2	–	–	–	17
Kalskag	48	11	2	35	72.9	3	32	–	–	–	–	11
Bethel Census Area	48	11	2	35	72.9	3	32	–	–	–	–	11
Kaltag	63	9	–	54	85.7	53	1	–	–	–	–	9
Yukon-Koyukuk Census Area	63	9	–	54	85.7	53	1	–	–	–	–	9
Karluk	18	2	–	16	88.9	–	–	16	–	–	–	2
Kodiak Island Borough	18	2	–	16	88.9	–	–	16	–	–	–	2
Kasaan	19	8	–	11	57.9	9	1	1	–	–	1	7
Prince of Wales-Outer Ketchikan Census Area	19	8	–	11	57.9	9	1	1	–	–	1	7
Kasigluk	89	10	–	79	88.8	–	79	–	–	–	–	10
Bethel Census Area	89	10	–	79	88.8	–	79	–	–	–	–	10
Kiana	91	11	–	80	87.9	1	79	–	–	–	–	11
Northwest Arctic Borough	91	11	–	80	87.9	1	79	–	–	–	–	11
King Cove	88	34	–	49	55.7	–	1	48	5	–	–	34
Aleutians East Borough	88	34	–	49	55.7	–	1	48	5	–	–	34
King Salmon	158	130	1	25	15.8	5	3	17	2	–	6	124
Bristol Bay Borough	158	130	1	25	15.8	5	3	17	2	–	6	124
Kipnuk	99	3	–	95	96.0	–	95	–	1	–	–	3
Bethel Census Area	99	3	–	95	96.0	–	95	–	1	–	–	3
Kivalina	67	6	–	61	91.0	–	61	–	–	–	–	6
Northwest Arctic Borough	67	6	–	61	91.0	–	61	–	–	–	–	6
Klawock	241	130	–	111	46.1	110	1	–	–	–	1	129
Prince of Wales-Outer Ketchikan Census Area	241	130	–	111	46.1	110	1	–	–	–	1	129
Knik	105	95	–	9	8.6	8	–	1	1	–	1	94
Matanuska-Susitna Borough	105	95	–	9	8.6	8	–	1	1	–	1	94
Kobuk	18	4	–	14	77.8	–	14	–	–	–	–	4
Northwest Arctic Borough	18	4	–	14	77.8	–	14	–	–	–	–	4
Kokhanok	38	6	–	32	84.2	4	3	25	–	–	–	6
Lake and Peninsula Borough	38	6	–	32	84.2	4	3	25	–	–	–	6
Koliganek	47	6	–	41	87.2	1	40	–	–	–	–	6
Dillingham Census Area	47	6	–	41	87.2	1	40	–	–	–	–	6
Kongiganak	60	5	–	55	91.7	–	55	–	–	–	1	4
Bethel Census Area	60	5	–	55	91.7	–	55	–	–	–	1	4
Kotlik	101	9	–	92	91.1	1	91	–	–	–	–	9
Wade Hampton Census Area	101	9	–	92	91.1	1	91	–	–	–	–	9
Kotzebue	764	274	4	481	63.0	16	465	–	5	–	6	271
Northwest Arctic Borough	764	274	4	481	63.0	16	465	–	5	–	6	271
Koyuk	61	7	–	54	88.5	1	53	–	–	–	–	7
Nome Census Area	61	7	–	54	88.5	1	53	–	–	–	–	7
Koyukuk	40	3	–	37	92.5	37	–	–	–	–	–	3
Yukon-Koyukuk Census Area	40	3	–	37	92.5	37	–	–	–	–	–	3

TIPSII [UPF] GH11A CENSUS90 71580800 10/20/92 9:02 AM MACHINE: C DATA:CENSUS90*H11ATIPSDA00. 09/18/92 15:05:46 TAPE: NONE FRAME: 25
TSF:CENSUS90*92. 09/18/92 15:11:45 UTF:CENSUS90*93. 09/18/92 15:11:45 META:CENSUS90*H11ATABLES00. 09/18/92 15:32:16

Table 2. **Occupied Housing Units With a Householder of Specified Race and Hispanic Origin: 1990**—Con.

[For definitions of terms and meanings of symbols, see text]

American Indian/Alaska Native Area State County	Occupied housing units	Race of householder: White	Black	American Indian, Eskimo, or Aleut: Total	Percent of all households	American Indian	Eskimo	Aleut	Asian or Pacific Islander	Other race	Hispanic origin (of any race)	White, not of Hispanic origin
ALASKA NATIVE VILLAGE STATISTICAL AREA—Con.												
Kwethluk	127	10	2	114	89.8	–	114	–	–	1	1	10
Bethel Census Area	127	10	2	114	89.8	–	114	–	–	1	1	10
Kwigillingok	62	5	–	57	91.9	–	57	–	–	–	–	5
Bethel Census Area	62	5	–	57	91.9	–	57	–	–	–	–	5
Lake Minchumina	12	11	–	1	8.3	–	1	–	–	–	–	11
Yukon-Koyukuk Census Area	12	11	–	1	8.3	–	1	–	–	–	–	11
Larsen Bay	44	8	–	36	81.8	–	1	35	–	–	–	8
Kodiak Island Borough	44	8	–	36	81.8	–	1	35	–	–	–	8
Levelock	39	8	–	31	79.5	3	9	19	–	–	–	8
Lake and Peninsula Borough	39	8	–	31	79.5	3	9	19	–	–	–	8
Lime Village	14	1	–	13	92.9	13	–	–	–	–	–	1
Bethel Census Area	14	1	–	13	92.9	13	–	–	–	–	–	1
Lower Kalskag	67	3	–	64	95.5	–	64	–	–	–	–	3
Bethel Census Area	67	3	–	64	95.5	–	64	–	–	–	–	3
McGrath	175	105	–	67	38.3	42	23	2	2	1	2	105
Yukon-Koyukuk Census Area	175	105	–	67	38.3	42	23	2	2	1	2	105
Manley Hot Springs	46	41	–	5	10.9	4	1	–	–	–	–	41
Yukon-Koyukuk Census Area	46	41	–	5	10.9	4	1	–	–	–	–	41
Manokotak	90	6	–	84	93.3	1	83	–	–	–	–	6
Dillingham Census Area	90	6	–	84	93.3	1	83	–	–	–	–	6
Marshall	70	9	1	60	85.7	1	57	2	–	–	–	9
Wade Hampton Census Area	70	9	1	60	85.7	1	57	2	–	–	–	9
Mary's Igloo	–	–	–	–	–	–	–	–	–	–	–	–
Nome Census Area	–	–	–	–	–	–	–	–	–	–	–	–
Medfra	–	–	–	–	–	–	–	–	–	–	–	–
Yukon-Koyukuk Census Area	–	–	–	–	–	–	–	–	–	–	–	–
Mekoryuk	63	1	–	62	98.4	–	62	–	–	–	–	1
Bethel Census Area	63	1	–	62	98.4	–	62	–	–	–	–	1
Mentasta Lake	33	13	–	20	60.6	19	1	–	–	–	–	13
Valdez-Cordova Census Area	33	13	–	20	60.6	19	1	–	–	–	–	13
Minto	66	2	–	64	97.0	64	–	–	–	–	–	2
Yukon-Koyukuk Census Area	66	2	–	64	97.0	64	–	–	–	–	–	2
Mountain Village	148	25	2	119	80.4	1	118	–	1	1	2	25
Wade Hampton Census Area	148	25	2	119	80.4	1	118	–	1	1	2	25
Naknek	208	138	–	70	33.7	9	14	47	–	–	2	138
Bristol Bay Borough	208	138	–	70	33.7	9	14	47	–	–	2	138
Napaimute	1	–	–	1	100.0	–	1	–	–	–	–	–
Bethel Census Area	1	–	–	1	100.0	–	1	–	–	–	–	–
Napakiak	81	6	2	73	90.1	–	73	–	–	–	1	6
Bethel Census Area	81	6	2	73	90.1	–	73	–	–	–	1	6
Napaskiak	74	9	–	65	87.8	–	65	–	–	–	–	9
Bethel Census Area	74	9	–	65	87.8	–	65	–	–	–	–	9
Nelson Lagoon	31	7	–	24	77.4	–	1	23	–	–	–	7
Aleutians East Borough	31	7	–	24	77.4	–	1	23	–	–	–	7
Nenana	140	78	1	61	43.6	52	8	1	–	–	2	76
Yukon-Koyukuk Census Area	140	78	1	61	43.6	52	8	1	–	–	2	76
Newhalen	36	3	–	33	91.7	5	18	10	–	–	–	3
Lake and Peninsula Borough	36	3	–	33	91.7	5	18	10	–	–	–	3
New Stuyahok	88	8	–	80	90.9	1	75	4	–	–	–	8
Dillingham Census Area	88	8	–	80	90.9	1	75	4	–	–	–	8
Newtok	42	5	–	37	88.1	–	37	–	–	–	–	5
Bethel Census Area	42	5	–	37	88.1	–	37	–	–	–	–	5
Wade Hampton Census Area	–	–	–	–	–	–	–	–	–	–	–	–
Nightmute	29	4	–	24	82.8	–	24	–	–	1	–	4
Bethel Census Area	29	4	–	24	82.8	–	24	–	–	1	–	4
Nikolai	40	4	–	35	87.5	31	4	–	1	–	1	3
Yukon-Koyukuk Census Area	40	4	–	35	87.5	31	4	–	1	–	1	3
Nikolski	19	2	–	17	89.5	–	–	17	–	–	–	2
Aleutians West Census Area	19	2	–	17	89.5	–	–	17	–	–	–	2
Ninilchik	3 761	3 603	8	127	3.4	56	24	47	21	2	39	3 566
Kenai Peninsula Borough	3 761	3 603	8	127	3.4	56	24	47	21	2	39	3 566
Noatak	74	8	–	66	89.2	–	66	–	–	–	–	8
Northwest Arctic Borough	74	8	–	66	89.2	–	66	–	–	–	–	8
Nondalton	54	11	–	43	79.6	43	–	–	–	–	1	11
Lake and Peninsula Borough	54	11	–	43	79.6	43	–	–	–	–	1	11
Noorvik	107	12	–	95	88.8	2	93	–	–	–	–	12
Northwest Arctic Borough	107	12	–	95	88.8	2	93	–	–	–	–	12
Northway	30	4	–	25	83.3	25	–	–	–	1	1	4
Southeast Fairbanks Census Area	30	4	–	25	83.3	25	–	–	–	1	1	4
Nuiqsut	91	11	–	80	87.9	–	80	–	–	–	–	11
North Slope Borough	91	11	–	80	87.9	–	80	–	–	–	–	11
Nulato	90	7	–	83	92.2	82	1	–	–	–	–	7
Yukon-Koyukuk Census Area	90	7	–	83	92.2	82	1	–	–	–	–	7

TIPSII [UPF] GH11A CENSUS90 71580800 10/20/92 9:02 AM MACHINE: C DATA:CENSUS90*H11ATIPSDA00. 09/18/92 15:05:46 TAPE: NONE FRAME: 26
TSF:CENSUS90*92. 09/18/92 15:11:45 UTF:CENSUS90*93. 09/18/92 15:11:45 META:CENSUS90*H11ATABLES00. 09/18/92 15:32:16

Table 2. **Occupied Housing Units With a Householder of Specified Race and Hispanic Origin: 1990**—Con.

[For definitions of terms and meanings of symbols, see text]

American Indian/Alaska Native Area State County	Occupied housing units	Race of householder: White	Black	American Indian, Eskimo, or Aleut: Total: Total	Percent of all households	American Indian	Eskimo	Aleut	Asian or Pacific Islander	Other race	Hispanic origin (of any race)	White, not of Hispanic origin
ALASKA NATIVE VILLAGE STATISTICAL AREA—Con.												
Nunapitchuk	87	4	–	83	95.4	1	82	–	–	–	–	4
Bethel Census Area	87	4	–	83	95.4	1	82	–	–	–	–	4
Ohogamiut	–	–	–	–	–	–	–	–	–	–	–	–
Wade Hampton Census Area	–	–	–	–	–	–	–	–	–	–	–	–
Old Harbor	87	11	–	76	87.4	2	2	72	–	–	–	11
Kodiak Island Borough	87	11	–	76	87.4	2	2	72	–	–	–	11
Oscarville	15	2	–	13	86.7	–	13	–	–	–	–	2
Bethel Census Area	15	2	–	13	86.7	–	13	–	–	–	–	2
Ouzinkie	68	9	–	59	86.8	3	–	56	–	–	2	9
Kodiak Island Borough	68	9	–	59	86.8	3	–	56	–	–	2	9
Paimiut	–	–	–	–	–	–	–	–	–	–	–	–
Wade Hampton Census Area	–	–	–	–	–	–	–	–	–	–	–	–
Pedro Bay	17	1	–	16	94.1	14	–	2	–	–	–	1
Lake and Peninsula Borough	17	1	–	16	94.1	14	–	2	–	–	–	1
Pelican	81	60	–	19	23.5	14	3	2	1	1	1	60
Skagway-Yakutat-Angoon Census Area	81	60	–	19	23.5	14	3	2	1	1	1	60
Perryville	31	3	–	28	90.3	–	2	26	–	–	–	3
Lake and Peninsula Borough	31	3	–	28	90.3	–	2	26	–	–	–	3
Pilot Point	17	4	–	13	76.5	–	1	12	–	–	–	4
Lake and Peninsula Borough	17	4	–	13	76.5	–	1	12	–	–	–	4
Pilot Station	100	8	–	92	92.0	–	90	2	–	–	1	7
Wade Hampton Census Area	100	8	–	92	92.0	–	90	2	–	–	1	7
Pitkas Point	37	3	–	34	91.9	–	34	–	–	–	–	3
Wade Hampton Census Area	37	3	–	34	91.9	–	34	–	–	–	–	3
Platinum	22	2	–	19	86.4	1	18	–	–	1	1	2
Bethel Census Area	22	2	–	19	86.4	1	18	–	–	1	1	2
Point Hope	143	19	1	121	84.6	–	120	1	1	1	1	19
North Slope Borough	143	19	1	121	84.6	–	120	1	1	1	1	19
Point Lay	44	7	–	37	84.1	1	36	–	–	–	1	7
North Slope Borough	44	7	–	37	84.1	1	36	–	–	–	1	7
Portage Creek	3	2	–	1	33.3	–	1	–	–	–	–	2
Dillingham Census Area	3	2	–	1	33.3	–	1	–	–	–	–	2
Port Graham	60	6	–	54	90.0	1	1	52	–	–	–	6
Kenai Peninsula Borough	60	6	–	54	90.0	1	1	52	–	–	–	6
Port Heiden	42	14	–	28	66.7	–	1	27	–	–	–	14
Lake and Peninsula Borough	42	14	–	28	66.7	–	1	27	–	–	–	14
Port Lions	73	23	–	49	67.1	–	1	48	–	1	1	23
Kodiak Island Borough	73	23	–	49	67.1	–	1	48	–	1	1	23
Quinhagak	127	11	–	115	90.6	–	115	–	–	1	2	10
Bethel Census Area	127	11	–	115	90.6	–	115	–	–	1	2	10
Rampart	24	2	–	21	87.5	19	2	–	–	1	1	2
Yukon-Koyukuk Census Area	24	2	–	21	87.5	19	2	–	–	1	1	2
Red Devil	18	10	–	8	44.4	2	6	–	–	–	–	10
Bethel Census Area	18	10	–	8	44.4	2	6	–	–	–	–	10
Ruby	61	21	–	40	65.6	39	1	–	–	–	–	21
Yukon-Koyukuk Census Area	61	21	–	40	65.6	39	1	–	–	–	–	21
Russian Mission	56	7	–	49	87.5	–	49	–	–	–	–	7
Wade Hampton Census Area	56	7	–	49	87.5	–	49	–	–	–	–	7
St. George	45	5	–	40	88.9	–	2	38	–	–	–	5
Aleutians West Census Area	45	5	–	40	88.9	–	2	38	–	–	–	5
St. Mary's	8	3	–	5	62.5	–	5	–	–	–	–	3
Wade Hampton Census Area	8	3	–	5	62.5	–	5	–	–	–	–	3
St. Michael	69	14	–	55	79.7	–	55	–	–	–	–	14
Nome Census Area	69	14	–	55	79.7	–	55	–	–	–	–	14
St. Paul	154	30	–	123	79.9	2	–	121	1	–	1	29
Aleutians West Census Area	154	30	–	123	79.9	2	–	121	1	–	1	29
Salamatof	264	238	4	21	8.0	16	1	4	1	–	1	237
Kenai Peninsula Borough	264	238	4	21	8.0	16	1	4	1	–	1	237
Sand Point	242	94	–	140	57.9	3	2	135	2	6	6	94
Aleutians East Borough	242	94	–	140	57.9	3	2	135	2	6	6	94
Savoonga	116	9	–	107	92.2	–	107	–	–	–	–	9
Nome Census Area	116	9	–	107	92.2	–	107	–	–	–	–	9
Saxman	99	28	–	70	70.7	70	–	–	1	–	1	28
Ketchikan Gateway Borough	99	28	–	70	70.7	70	–	–	1	–	1	28
Scammon Bay	85	5	–	79	92.9	–	78	1	–	1	1	5
Wade Hampton Census Area	85	5	–	79	92.9	–	78	1	–	1	1	5
Selawik	129	14	1	114	88.4	–	114	–	–	–	–	14
Northwest Arctic Borough	129	14	1	114	88.4	–	114	–	–	–	–	14
Seldovia	129	112	–	14	10.9	5	1	8	2	1	2	111
Kenai Peninsula Borough	129	112	–	14	10.9	5	1	8	2	1	2	111
Shageluk	42	4	–	38	90.5	38	–	–	–	–	1	3
Yukon-Koyukuk Census Area	42	4	–	38	90.5	38	–	–	–	–	1	3
Shaktoolik	46	6	–	40	87.0	–	39	1	–	–	–	6
Nome Census Area	46	6	–	40	87.0	–	39	1	–	–	–	6

TIPSII [UPF] GH11A CENSUS90 71580800 10/20/92 9:02 AM MACHINE: C DATA:CENSUS90*H11ATIPSDA00. 09/18/92 15:05:46 TAPE: NONE FRAME: 27
TSF:CENSUS90*92. 09/18/92 15:11:45 UTF:CENSUS90*93. 09/18/92 15:11:45 META:CENSUS90*H11ATABLES00. 09/18/92 15:32:16

Table 2. **Occupied Housing Units With a Householder of Specified Race and Hispanic Origin: 1990**—Con.

[For definitions of terms and meanings of symbols, see text]

American Indian/Alaska Native Area State County	Occupied housing units	Race of householder: White	Black	American Indian, Eskimo, or Aleut: Total	Percent of all households	American Indian	Eskimo	Aleut	Asian or Pacific Islander	Other race	Hispanic origin (of any race)	White, not of Hispanic origin
ALASKA NATIVE VILLAGE STATISTICAL AREA—Con.												
Sheldon Point	27	5	–	22	81.5	–	22	–	–	–	1	4
Wade Hampton Census Area	27	5	–	22	81.5	–	22	–	–	–	1	4
Shishmaref	119	11	–	108	90.8	1	107	–	–	–	–	11
Nome Census Area	119	11	–	108	90.8	1	107	–	–	–	–	11
Shungnak	54	7	–	47	87.0	–	47	–	–	–	1	6
Northwest Arctic Borough	54	7	–	47	87.0	–	47	–	–	–	1	6
Slana	25	24	–	1	4.0	1	–	–	–	–	–	24
Valdez-Cordova Census Area	25	24	–	1	4.0	1	–	–	–	–	–	24
Sleetmute	33	5	–	28	84.8	1	27	–	–	–	–	5
Bethel Census Area	33	5	–	28	84.8	1	27	–	–	–	–	5
Solomon	4	–	–	4	100.0	–	4	–	–	–	–	–
Nome Census Area	4	–	–	4	100.0	–	4	–	–	–	–	–
South Naknek	39	9	–	30	76.9	–	4	26	–	–	–	9
Bristol Bay Borough	39	9	–	30	76.9	–	4	26	–	–	–	9
Stebbins	86	9	–	77	89.5	–	76	1	–	–	–	9
Nome Census Area	86	9	–	77	89.5	–	76	1	–	–	–	9
Stevens Village	37	1	–	35	94.6	35	–	–	–	1	1	1
Yukon-Koyukuk Census Area	37	1	–	35	94.6	35	–	–	–	1	1	1
Stony River	19	3	–	16	84.2	14	2	–	–	–	–	3
Bethel Census Area	19	3	–	16	84.2	14	2	–	–	–	–	3
Takotna	15	10	–	4	26.7	4	–	–	1	–	–	10
Yukon-Koyukuk Census Area	15	10	–	4	26.7	4	–	–	1	–	–	10
Tanacross	35	2	–	33	94.3	33	–	–	–	–	–	2
Southeast Fairbanks Census Area	35	2	–	33	94.3	33	–	–	–	–	–	2
Tanana	123	37	–	86	69.9	80	6	–	–	–	–	37
Yukon-Koyukuk Census Area	123	37	–	86	69.9	80	6	–	–	–	–	37
Tatitlek	33	5	–	28	84.8	–	3	25	–	–	–	5
Valdez-Cordova Census Area	33	5	–	28	84.8	–	3	25	–	–	–	5
Tazlina	80	61	1	17	21.3	16	1	–	1	–	1	61
Valdez-Cordova Census Area	80	61	1	17	21.3	16	1	–	1	–	1	61
Telida	3	1	–	2	66.7	2	–	–	–	–	–	1
Yukon-Koyukuk Census Area	3	1	–	2	66.7	2	–	–	–	–	–	1
Teller	44	11	–	33	75.0	1	32	–	–	–	–	11
Nome Census Area	44	11	–	33	75.0	1	32	–	–	–	–	11
Tenakee Springs	51	44	–	6	11.8	6	–	–	1	–	1	43
Skagway-Yakutat-Angoon Census Area	51	44	–	6	11.8	6	–	–	1	–	1	43
Tetlin	28	4	–	24	85.7	23	1	–	–	–	–	4
Southeast Fairbanks Census Area	28	4	–	24	85.7	23	1	–	–	–	–	4
Togiak	151	25	–	125	82.8	1	123	1	–	1	1	25
Dillingham Census Area	151	25	–	125	82.8	1	123	1	–	1	1	25
Tok	367	332	1	31	8.4	29	2	–	1	2	6	329
Southeast Fairbanks Census Area	367	332	1	31	8.4	29	2	–	1	2	6	329
Toksook Bay	88	7	–	81	92.0	1	80	–	–	–	–	7
Bethel Census Area	88	7	–	81	92.0	1	80	–	–	–	–	7
Tuluksak	74	8	–	65	87.8	–	65	–	1	–	–	8
Bethel Census Area	74	8	–	65	87.8	–	65	–	1	–	–	8
Tuntutuliak	70	4	–	65	92.9	1	64	–	–	1	–	4
Bethel Census Area	70	4	–	65	92.9	1	64	–	–	1	–	4
Tununak	78	6	–	72	92.3	–	72	–	–	–	–	6
Bethel Census Area	78	6	–	72	92.3	–	72	–	–	–	–	6
Twin Hills	25	2	–	23	92.0	–	22	1	–	–	–	2
Dillingham Census Area	25	2	–	23	92.0	–	22	1	–	–	–	2
Tyonek	55	5	–	50	90.9	49	–	1	–	–	–	5
Kenai Peninsula Borough	55	5	–	50	90.9	49	–	1	–	–	–	5
Ugashik	4	1	–	3	75.0	–	1	2	–	–	–	1
Lake and Peninsula Borough	4	1	–	3	75.0	–	1	2	–	–	–	1
Ukivok	–	–	–	–	–	–	–	–	–	–	–	–
Nome Census Area	–	–	–	–	–	–	–	–	–	–	–	–
Unalakleet	207	48	–	158	76.3	2	154	2	–	1	2	48
Nome Census Area	207	48	–	158	76.3	2	154	2	–	1	2	48
Unalaska	575	435	4	69	12.0	8	2	59	57	10	19	428
Aleutians West Census Area	575	435	4	69	12.0	8	2	59	57	10	19	428
Venetie	50	7	–	43	86.0	43	–	–	–	–	–	7
Yukon-Koyukuk Census Area	50	7	–	43	86.0	43	–	–	–	–	–	7
Wainwright	133	16	–	117	88.0	2	115	–	–	–	–	16
North Slope Borough	133	16	–	117	88.0	2	115	–	–	–	–	16
Wales	49	9	–	40	81.6	–	40	–	–	–	–	9
Nome Census Area	49	9	–	40	81.6	–	40	–	–	–	–	9
White Mountain	58	6	1	51	87.9	2	48	1	–	–	–	6
Nome Census Area	58	6	1	51	87.9	2	48	1	–	–	–	6
Wiseman	11	11	–	–	–	–	–	–	–	–	–	11
Yukon-Koyukuk Census Area	11	11	–	–	–	–	–	–	–	–	–	11
Yakutat	175	82	–	91	52.0	87	4	–	2	–	2	81
Skagway-Yakutat-Angoon Census Area	175	82	–	91	52.0	87	4	–	2	–	2	81

TIPSII [UPF] GH11A CENSUS90 71580800 10/20/92 9:02 AM MACHINE: C DATA:CENSUS90*H11ATIPSDA00. 09/18/92 15:05:46 TAPE: NONE FRAME: 28
TSF:CENSUS90*92. 09/18/92 15:11:45 UTF:CENSUS90*93. 09/18/92 15:11:45 META:CENSUS90*H11ATABLES00. 09/18/92 15:32:16

Table 2. **Occupied Housing Units With a Householder of Specified Race and Hispanic Origin: 1990**—Con.

[For definitions of terms and meanings of symbols, see text]

American Indian/Alaska Native Area State County	Occupied housing units	Race of householder									Hispanic origin (of any race)	White, not of Hispanic origin
		White	Black	American Indian, Eskimo, or Aleut					Asian or Pacific Islander	Other race		
				Total								
				Total	Percent of all households	American Indian	Eskimo	Aleut				
ALASKA NATIVE REGIONAL CORPORATION												
Ahtna	1 161	968	3	188	16.2	177	9	2	2	–	8	962
Aleut	2 378	1 534	91	602	25.3	29	12	561	116	35	74	1 503
Arctic Slope	1 673	529	14	1 024	61.2	34	987	3	83	23	42	518
Bering Straits	2 371	849	4	1 481	62.5	31	1 437	13	19	18	30	838
Bristol Bay	2 110	822	3	1 267	60.0	125	650	492	9	9	26	811
Calista	4 973	1 111	29	3 788	76.2	118	3 647	23	25	20	41	1 091
Chugach	3 861	3 346	19	398	10.3	101	67	230	78	20	70	3 304
Cook Inlet	108 849	94 632	4 884	5 165	4.7	2 445	1 775	945	3 017	1 151	2 982	93 085
Doyon	31 271	25 759	1 688	3 037	9.7	2 568	428	41	467	320	821	25 326
Koniag	4 083	3 069	40	647	15.8	68	32	547	269	58	154	2 998
NANA	1 526	380	5	1 136	74.4	19	1 117	–	5	–	7	376
Sealaska	24 210	20 121	146	3 224	13.3	3 029	84	111	583	136	403	19 930

TIPSII [UPF] GH11A CENSUS90 71580800 10/20/92 9:02 AM MACHINE: C DATA:CENSUS90*H11ATIPSDA00. 09/18/92 15:05:46 TAPE: NONE FRAME: 29
TSF:CENSUS90*92. 09/18/92 15:11:45 UTF:CENSUS90*93. 09/18/92 15:11:45 META:CENSUS90*H11ATABLES00. 09/18/92 15:32:16

Table 3. **Summary of General Housing Characteristics of American Indian, Eskimo, or Aleut Households: 1990**

[For definitions of terms and meanings of symbols, see text]

American Indian/Alaska Native Area State County	Total	Median persons in unit	Median rooms	Percent: Owner	Percent: With 1.01 or more persons per room	Percent: With householder 65 years and over	Percent: 1-person households	Percent: 1 unit, detached or attached	Percent: In buildings with 10 or more units	Specified owner, median value (dollars)	Specified renter: Median contract rent (dollars)	Specified renter: Percent with meals included in rent
AMERICAN INDIAN RESERVATION AND TRUST LAND												
All areas	112 209	3.65	4.4	67.3	32.5	15.6	14.4	76.8	.8	30 300	102	.7
Acoma Pueblo and Trust Lands, NM	586	4.19	4.6	91.6	31.1	20.1	8.4	83.4	.2	40 700	167	–
Acoma Pueblo	586	4.19	4.6	91.6	31.1	20.1	8.4	83.4	.2	40 700	167	–
New Mexico	586	4.19	4.6	91.6	31.1	20.1	8.4	83.4	.2	40 700	167	–
Cibola County	586	4.19	4.6	91.6	31.1	20.1	8.4	83.4	.2	40 700	167	–
Acoma Trust Lands	–	–	–	–	–	–	–	–	–	–	–	–
New Mexico	–	–	–	–	–	–	–	–	–	–	–	–
Cibola County	–	–	–	–	–	–	–	–	–	–	–	–
Agua Caliente Reservation	52	2.14	4.6	51.9	3.8	25.0	23.1	50.0	23.1	131 300	525	–
California	52	2.14	4.6	51.9	3.8	25.0	23.1	50.0	23.1	131 300	525	–
Riverside County	52	2.14	4.6	51.9	3.8	25.0	23.1	50.0	23.1	131 300	525	–
Alabama and Coushatta Reservation	143	3.05	4.9	92.3	16.8	21.7	19.6	95.1	–	33 600	113	–
Texas	143	3.05	4.9	92.3	16.8	21.7	19.6	95.1	–	33 600	113	–
Polk County	143	3.05	4.9	92.3	16.8	21.7	19.6	95.1	–	33 600	113	–
Alamo Navajo Reservation	256	4.44	3.7	74.6	53.9	17.2	7.8	93.0	–	11 400	80–	–
New Mexico	256	4.44	3.7	74.6	53.9	17.2	7.8	93.0	–	11 400	80–	–
Socorro County	256	4.44	3.7	74.6	53.9	17.2	7.8	93.0	–	11 400	80–	–
Allegany Reservation	395	2.52	5.6	58.2	2.3	20.8	25.8	65.1	5.6	38 300	164	–
New York	395	2.52	5.6	58.2	2.3	20.8	25.8	65.1	5.6	38 300	164	–
Cattaraugus County	395	2.52	5.6	58.2	2.3	20.8	25.8	65.1	5.6	38 300	164	–
Alturas Rancheria	3	1.75	3.0	100.0	–	66.7	33.3	66.7	–	65 000	–	–
California	3	1.75	3.0	100.0	–	66.7	33.3	66.7	–	65 000	–	–
Modoc County	3	1.75	3.0	100.0	–	66.7	33.3	66.7	–	65 000	–	–
Annette Islands Reserve	348	3.26	5.1	77.6	9.5	14.4	17.8	71.0	9.2	65 900	165	–
Alaska	348	3.26	5.1	77.6	9.5	14.4	17.8	71.0	9.2	65 900	165	–
Prince of Wales-Outer Ketchikan Census Area	348	3.26	5.1	77.6	9.5	14.4	17.8	71.0	9.2	65 900	165	–
Augustine Reservation	–	–	–	–	–	–	–	–	–	–	–	–
California	–	–	–	–	–	–	–	–	–	–	–	–
Riverside County	–	–	–	–	–	–	–	–	–	–	–	–
Bad River Reservation	285	2.78	5.1	55.8	6.3	13.3	21.8	79.3	2.8	32 600	80–	–
Wisconsin	285	2.78	5.1	55.8	6.3	13.3	21.8	79.3	2.8	32 600	80–	–
Ashland County	285	2.78	5.1	55.8	6.3	13.3	21.8	79.3	2.8	32 600	80–	–
Iron County	–	–	–	–	–	–	–	–	–	–	–	–
Barona Rancheria	90	3.50	5.2	78.9	15.6	6.7	6.7	90.0	–	67 500	80–	–
California	90	3.50	5.2	78.9	15.6	6.7	6.7	90.0	–	67 500	80–	–
San Diego County	90	3.50	5.2	78.9	15.6	6.7	6.7	90.0	–	67 500	80–	–
Bay Mills Reservation	104	3.64	5.1	63.5	12.5	12.5	14.4	73.1	–	21 400	108	–
Michigan	104	3.64	5.1	63.5	12.5	12.5	14.4	73.1	–	21 400	108	–
Chippewa County	104	3.64	5.1	63.5	12.5	12.5	14.4	73.1	–	21 400	108	–
Benton Paiute Reservation	24	2.10	4.9	20.8	4.2	25.0	37.5	83.3	–	95 000	–	–
California	24	2.10	4.9	20.8	4.2	25.0	37.5	83.3	–	95 000	–	–
Mono County	24	2.10	4.9	20.8	4.2	25.0	37.5	83.3	–	95 000	–	–
Berry Creek Rancheria	1	2.00	4.0	–	–	100.0	–	–	–	–	–	–
California	1	2.00	4.0	–	–	100.0	–	–	–	–	–	–
Butte County	1	2.00	4.0	–	–	100.0	–	–	–	–	–	–
Big Bend Rancheria	2	1.50	4.5	50.0	–	100.0	50.0	100.0	–	95 000	–	–
California	2	1.50	4.5	50.0	–	100.0	50.0	100.0	–	95 000	–	–
Shasta County	2	1.50	4.5	50.0	–	100.0	50.0	100.0	–	95 000	–	–
Big Cypress Reservation	142	3.02	4.4	88.0	19.7	21.1	19.7	86.6	–	40 000	125	–
Florida	142	3.02	4.4	88.0	19.7	21.1	19.7	86.6	–	40 000	125	–
Broward County	–	–	–	–	–	–	–	–	–	–	–	–
Hendry County	142	3.02	4.4	88.0	19.7	21.1	19.7	86.6	–	40 000	125	–
Big Lagoon Rancheria	7	2.75	4.7	100.0	–	14.3	14.3	42.9	–	–	–	–
California	7	2.75	4.7	100.0	–	14.3	14.3	42.9	–	–	–	–
Humboldt County	7	2.75	4.7	100.0	–	14.3	14.3	42.9	–	–	–	–
Big Pine Rancheria	96	3.41	6.1	87.5	3.1	15.6	13.5	93.8	–	71 900	80–	–
California	96	3.41	6.1	87.5	3.1	15.6	13.5	93.8	–	71 900	80–	–
Inyo County	96	3.41	6.1	87.5	3.1	15.6	13.5	93.8	–	71 900	80–	–
Big Sandy Rancheria	12	2.83	4.3	91.7	25.0	33.3	16.7	66.7	–	90 000	–	–
California	12	2.83	4.3	91.7	25.0	33.3	16.7	66.7	–	90 000	–	–
Fresno County	12	2.83	4.3	91.7	25.0	33.3	16.7	66.7	–	90 000	–	–
Big Valley Rancheria	28	3.00	3.4	85.7	32.1	25.0	14.3	82.1	–	34 200	138	–
California	28	3.00	3.4	85.7	32.1	25.0	14.3	82.1	–	34 200	138	–
Lake County	28	3.00	3.4	85.7	32.1	25.0	14.3	82.1	–	34 200	138	–
Bishop Rancheria	320	2.88	4.6	64.1	16.3	11.9	23.1	78.8	.3	53 100	123	–
California	320	2.88	4.6	64.1	16.3	11.9	23.1	78.8	.3	53 100	123	–
Inyo County	320	2.88	4.6	64.1	16.3	11.9	23.1	78.8	.3	53 100	123	–
Blackfeet Reservation	1 872	3.52	4.7	51.8	19.8	13.6	13.9	73.3	1.9	37 800	80–	1.3
Montana	1 872	3.52	4.7	51.8	19.8	13.6	13.9	73.3	1.9	37 800	80–	1.3
Glacier County	1 730	3.47	4.7	51.8	19.1	13.6	14.3	72.6	2.0	38 800	80–	1.4
Pondera County	142	4.05	4.7	51.4	28.9	12.7	8.5	82.4	–	25 400	80–	–
Blue Lake Rancheria	12	2.17	5.5	91.7	–	25.0	16.7	58.3	–	65 000	313	–
California	12	2.17	5.5	91.7	–	25.0	16.7	58.3	–	65 000	313	–
Humboldt County	12	2.17	5.5	91.7	–	25.0	16.7	58.3	–	65 000	313	–
Bois Forte (Nett Lake) Reservation	106	2.88	4.9	47.2	12.3	17.0	25.5	84.0	–	12 500	80–	–
Minnesota	106	2.88	4.9	47.2	12.3	17.0	25.5	84.0	–	12 500	80–	–
Koochiching County	21	3.00	4.8	76.2	9.5	4.8	33.3	85.7	–	10 000	127	–
St. Louis County	85	2.86	4.9	40.0	12.9	20.0	23.5	83.5	–	13 100	80–	–
Bridgeport Colony	15	2.25	5.7	–	–	13.3	40.0	100.0	–	–	80–	–
California	15	2.25	5.7	–	–	13.3	40.0	100.0	–	–	80–	–
Mono County	15	2.25	5.7	–	–	13.3	40.0	100.0	–	–	80–	–

TIPSII [UPF] GH11A CENSUS90 71580800 10/20/92 9:02 AM MACHINE: C DATA:CENSUS90*H11ATIPSDA00. 09/18/92 15:05:46 TAPE: NONE FRAME: 30
TSF:CENSUS90*92. 09/18/92 15:11:45 UTF:CENSUS90*93. 09/18/92 15:11:45 META:CENSUS90*H11ATABLES00. 09/18/92 15:32:16

Table 3. **Summary of General Housing Characteristics of American Indian, Eskimo, or Aleut Households: 1990**—Con.

[For definitions of terms and meanings of symbols, see text]

American Indian/Alaska Native Area State County	Total	Median persons in unit	Median rooms	Percent: Owner	Percent: With 1.01 or more persons per room	Percent: With householder 65 years and over	Percent: 1-person households	Percent: 1 unit, detached or attached	Percent: In buildings with 10 or more units	Specified owner, median value (dollars)	Specified renter: Median contract rent (dollars)	Specified renter: Percent with meals included in rent
AMERICAN INDIAN RESERVATION AND TRUST LAND—Con.												
Brighton Reservation	129	2.98	4.4	81.4	21.7	19.4	20.2	92.2	–	47 700	162	–
Florida	129	2.98	4.4	81.4	21.7	19.4	20.2	92.2	–	47 700	162	–
Glades County	129	2.98	4.4	81.4	21.7	19.4	20.2	92.2	–	47 700	162	–
Burns Paiute Reservation and Trust Lands, OR	42	3.17	4.6	38.1	31.0	23.8	14.3	83.3	–	45 000	263	–
Burns Paiute Reservation	42	3.17	4.6	38.1	31.0	23.8	14.3	83.3	–	45 000	263	–
Oregon	42	3.17	4.6	38.1	31.0	23.8	14.3	83.3	–	45 000	263	–
Harney County	42	3.17	4.6	38.1	31.0	23.8	14.3	83.3	–	45 000	263	–
Burns Paiute Trust Lands	–	–	–	–	–	–	–	–	–	–	–	–
Oregon	–	–	–	–	–	–	–	–	–	–	–	–
Harney County	–	–	–	–	–	–	–	–	–	–	–	–
Cabazon Reservation	6	4.00	5.2	100.0	33.3	–	–	33.3	–	–	–	–
California	6	4.00	5.2	100.0	33.3	–	–	33.3	–	–	–	–
Riverside County	6	4.00	5.2	100.0	33.3	–	–	33.3	–	–	–	–
Cahuilla Reservation	29	3.13	4.1	93.1	20.7	13.8	31.0	48.3	–	32 500	–	–
California	29	3.13	4.1	93.1	20.7	13.8	31.0	48.3	–	32 500	–	–
Riverside County	29	3.13	4.1	93.1	20.7	13.8	31.0	48.3	–	32 500	–	–
Campo Reservation	50	2.40	4.0	78.0	16.0	24.0	32.0	82.0	–	20 000	–	–
California	50	2.40	4.0	78.0	16.0	24.0	32.0	82.0	–	20 000	–	–
San Diego County	50	2.40	4.0	78.0	16.0	24.0	32.0	82.0	–	20 000	–	–
Camp Verde Reservation	142	3.93	5.0	60.6	22.5	15.5	9.9	97.9	–	49 100	80–	–
Arizona	142	3.93	5.0	60.6	22.5	15.5	9.9	97.9	–	49 100	80–	–
Yavapai County	142	3.93	5.0	60.6	22.5	15.5	9.9	97.9	–	49 100	80–	–
Canoncito Reservation	270	4.16	3.3	85.2	54.4	9.6	11.1	93.7	–	12 300	80–	–
New Mexico	270	4.16	3.3	85.2	54.4	9.6	11.1	93.7	–	12 300	80–	–
Bernalillo County	241	4.17	3.3	84.2	53.9	10.4	11.6	96.3	–	13 800	80–	–
Cibola County	29	4.00	3.6	93.1	58.6	3.4	6.9	72.4	–	10 000–	–	–
Sandoval County	–	–	–	–	–	–	–	–	–	–	–	–
Capitan Grande Reservation	–	–	–	–	–	–	–	–	–	–	–	–
California	–	–	–	–	–	–	–	–	–	–	–	–
San Diego County	–	–	–	–	–	–	–	–	–	–	–	–
Carson Colony	74	3.18	5.1	86.5	6.8	9.5	14.9	71.6	–	63 100	113	–
Nevada	74	3.18	5.1	86.5	6.8	9.5	14.9	71.6	–	63 100	113	–
Carson City	74	3.18	5.1	86.5	6.8	9.5	14.9	71.6	–	63 100	113	–
Catawba Reservation (state)	51	3.21	4.5	96.1	11.8	21.6	19.6	60.8	–	26 000	–	–
South Carolina	51	3.21	4.5	96.1	11.8	21.6	19.6	60.8	–	26 000	–	–
York County	51	3.21	4.5	96.1	11.8	21.6	19.6	60.8	–	26 000	–	–
Cattaraugus Reservation	677	2.77	4.9	70.5	10.8	20.4	24.1	52.9	6.2	36 400	167	.7
New York	677	2.77	4.9	70.5	10.8	20.4	24.1	52.9	6.2	36 400	167	.7
Cattaraugus County	102	3.43	5.0	67.6	12.7	12.7	19.6	55.9	–	44 200	163	–
Chautauqua County	9	4.00	4.7	100.0	22.2	44.4	22.2	66.7	–	10 000	–	–
Erie County	566	2.68	4.9	70.5	10.2	21.4	24.9	52.1	7.4	34 300	168	.8
Cedarville Rancheria	4	1.50	4.5	50.0	–	25.0	50.0	100.0	–	12 500	–	–
California	4	1.50	4.5	50.0	–	25.0	50.0	100.0	–	12 500	–	–
Modoc County	4	1.50	4.5	50.0	–	25.0	50.0	100.0	–	12 500	–	–
Chehalis Reservation	96	3.29	5.0	30.2	10.4	10.4	21.9	66.7	–	40 000	80	–
Washington	96	3.29	5.0	30.2	10.4	10.4	21.9	66.7	–	40 000	80	–
Grays Harbor County	88	3.39	5.1	26.1	10.2	9.1	18.2	69.3	–	40 000	80	–
Thurston County	8	1.50–	3.2	75.0	12.5	25.0	62.5	37.5	–	50 000	–	–
Chemehuevi Reservation	34	2.75	5.9	44.1	2.9	17.6	20.6	100.0	–	73 800	80–	–
California	34	2.75	5.9	44.1	2.9	17.6	20.6	100.0	–	73 800	80–	–
San Bernardino County	34	2.75	5.9	44.1	2.9	17.6	20.6	100.0	–	73 800	80–	–
Cheyenne River Reservation	1 293	3.63	4.4	33.6	30.5	13.3	16.9	73.5	3.0	20 200	88	.1
South Dakota	1 293	3.63	4.4	33.6	30.5	13.3	16.9	73.5	3.0	20 200	88	.1
Dewey County	972	3.43	4.4	31.7	27.9	14.0	17.8	70.4	3.8	28 100	89	.2
Ziebach County	321	4.12	4.5	39.3	38.3	11.2	14.3	82.9	.6	10 000–	86	–
Chicken Ranch Rancheria	3	2.00	3.3	66.7	33.3	–	33.3	33.3	–	85 000	–	–
California	3	2.00	3.3	66.7	33.3	–	33.3	33.3	–	85 000	–	–
Tuolumne County	3	2.00	3.3	66.7	33.3	–	33.3	33.3	–	85 000	–	–
Chitimacha Reservation	82	2.97	4.9	91.5	11.0	20.7	12.2	70.7	–	41 400	237	–
Louisiana	82	2.97	4.9	91.5	11.0	20.7	12.2	70.7	–	41 400	237	–
St. Mary Parish	82	2.97	4.9	91.5	11.0	20.7	12.2	70.7	–	41 400	237	–
Cochiti Pueblo	173	3.65	5.1	89.6	18.5	20.8	16.8	86.1	–	45 800	388	–
New Mexico	173	3.65	5.1	89.6	18.5	20.8	16.8	86.1	–	45 800	388	–
Sandoval County	173	3.65	5.1	89.6	18.5	20.8	16.8	86.1	–	45 800	388	–
Santa Fe County	–	–	–	–	–	–	–	–	–	–	–	–
Cocopah Reservation	98	3.97	3.7	67.3	39.8	16.3	10.2	82.7	–	37 100	80–	3.7
Arizona	98	3.97	3.7	67.3	39.8	16.3	10.2	82.7	–	37 100	80–	3.7
Yuma County	98	3.97	3.7	67.3	39.8	16.3	10.2	82.7	–	37 100	80–	3.7
Coeur d'Alene Reservation and Trust Lands, ID	240	2.97	5.5	60.4	4.2	12.9	15.8	84.2	–	50 900	80–	1.3
Coeur d'Alene Reservation	240	2.97	5.5	60.4	4.2	12.9	15.8	84.2	–	50 900	80–	1.3
Idaho	240	2.97	5.5	60.4	4.2	12.9	15.8	84.2	–	50 900	80–	1.3
Benewah County	174	3.03	5.6	56.3	4.6	10.9	14.9	83.9	–	53 400	80–	–
Kootenai County	66	2.64	5.2	71.2	3.0	18.2	18.2	84.8	–	42 500	80–	6.7
Coeur d'Alene Trust Lands	–	–	–	–	–	–	–	–	–	–	–	–
Idaho	–	–	–	–	–	–	–	–	–	–	–	–
Kootenai County	–	–	–	–	–	–	–	–	–	–	–	–
Cold Springs Rancheria	42	3.20	4.8	16.7	23.8	14.3	9.5	95.2	–	68 300	80–	–
California	42	3.20	4.8	16.7	23.8	14.3	9.5	95.2	–	68 300	80–	–
Fresno County	42	3.20	4.8	16.7	23.8	14.3	9.5	95.2	–	68 300	80–	–

TIPSII [UPF] GH11A CENSUS90 71580800 10/20/92 9:02 AM MACHINE: C DATA:CENSUS90*H11ATIPSDA00. 09/18/92 15:05:46 TAPE: NONE FRAME: 31
TSF:CENSUS90*92. 09/18/92 15:11:45 UTF:CENSUS90*93. 09/18/92 15:11:45 META:CENSUS90*H11ATABLES00. 09/18/92 15:32:16

Table 3. **Summary of General Housing Characteristics of American Indian, Eskimo, or Aleut Households: 1990**—Con.

[For definitions of terms and meanings of symbols, see text]

American Indian/Alaska Native Area State County	Total	Median persons in unit	Median rooms	Percent: Owner	Percent: With 1.01 or more persons per room	Percent: With householder 65 years and over	Percent: 1-person households	Percent: 1 unit, detached or attached	Percent: In buildings with 10 or more units	Specified owner, median value (dollars)	Specified renter: Median contract rent (dollars)	Specified renter: Percent with meals included in rent
AMERICAN INDIAN RESERVATION AND TRUST LAND—Con.												
Colorado River Reservation	652	3.55	4.3	64.3	26.4	14.7	16.7	78.2	1.2	52 800	188	.5
Arizona	647	3.54	4.3	64.5	26.4	14.5	16.7	78.7	1.2	52 800	183	.5
La Paz County	647	3.54	4.3	64.5	26.4	14.5	16.7	78.7	1.2	52 800	183	.5
California	5	3.75	5.3	40.0	20.0	40.0	20.0	20.0	–	–	438	–
Riverside County	–	–	–	–	–	–	–	–	–	–	–	–
San Bernardino County	5	3.75	5.3	40.0	20.0	40.0	20.0	20.0	–	–	438	–
Colusa (Cachil Dehe) Rancheria	9	2.25	4.3	–	11.1	22.2	33.3	88.9	–	–	–	–
California	9	2.25	4.3	–	11.1	22.2	33.3	88.9	–	–	–	–
Colusa County	9	2.25	4.3	–	11.1	22.2	33.3	88.9	–	–	–	–
Colville Reservation	1 196	2.89	5.1	58.1	8.2	16.6	17.6	72.4	.6	46 900	110	–
Washington	1 196	2.89	5.1	58.1	8.2	16.6	17.6	72.4	.6	46 900	110	–
Ferry County	336	2.50	5.1	59.5	4.8	21.4	19.3	75.6	–	53 100	80–	–
Okanogan County	860	3.00	5.0	57.6	9.5	14.7	17.0	71.2	.8	44 000	133	–
Coos, Lower Umpqua, and Siuslaw Reservation	1	2.00	3.0	–	–	–	–	–	–	–	–	–
Oregon	1	2.00	3.0	–	–	–	–	–	–	–	–	–
Coos County	1	2.00	3.0	–	–	–	–	–	–	–	–	–
Cortina Rancheria	8	1.50–	4.3	87.5	12.5	37.5	62.5	75.0	–	32 500	–	–
California	8	1.50–	4.3	87.5	12.5	37.5	62.5	75.0	–	32 500	–	–
Colusa County	8	1.50–	4.3	87.5	12.5	37.5	62.5	75.0	–	32 500	–	–
Coushatta Reservation	12	2.17	4.5	75.0	25.0	8.3	33.3	100.0	–	20 000	–	–
Louisiana	12	2.17	4.5	75.0	25.0	8.3	33.3	100.0	–	20 000	–	–
Allen Parish	12	2.17	4.5	75.0	25.0	8.3	33.3	100.0	–	20 000	–	–
Cow Creek Reservation	5	1.50–	3.8	20.0	20.0	–	60.0	40.0	–	–	213	–
Oregon	5	1.50–	3.8	20.0	20.0	–	60.0	40.0	–	–	213	–
Douglas County	5	1.50–	3.8	20.0	20.0	–	60.0	40.0	–	–	213	–
Coyote Valley Reservation	32	3.95	5.0	12.5	28.1	6.3	9.4	96.9	–	85 000	80–	–
California	32	3.95	5.0	12.5	28.1	6.3	9.4	96.9	–	85 000	80–	–
Mendocino County	32	3.95	5.0	12.5	28.1	6.3	9.4	96.9	–	85 000	80–	–
Crow Reservation and Trust Lands, MT	1 077	4.25	4.9	60.6	30.9	10.6	8.5	78.8	.6	33 500	82	1.6
Crow Reservation	1 077	4.25	4.9	60.6	30.9	10.6	8.5	78.8	.6	33 500	82	1.6
Montana	1 077	4.25	4.9	60.6	30.9	10.6	8.5	78.8	.6	33 500	82	1.6
Big Horn County	1 048	4.26	4.9	59.7	30.9	10.7	8.4	79.0	.7	33 300	82	1.6
Yellowstone County	29	3.67	4.8	93.1	31.0	6.9	13.8	72.4	–	63 800	313	–
Crow Trust Lands	–	–	–	–	–	–	–	–	–	–	–	–
Montana	–	–	–	–	–	–	–	–	–	–	–	–
Big Horn County	–	–	–	–	–	–	–	–	–	–	–	–
Treasure County	–	–	–	–	–	–	–	–	–	–	–	–
Yellowstone County	–	–	–	–	–	–	–	–	–	–	–	–
Crow Creek Reservation	352	3.90	4.9	31.8	27.8	16.8	9.4	85.5	2.8	19 200	86	–
South Dakota	352	3.90	4.9	31.8	27.8	16.8	9.4	85.5	2.8	19 200	86	–
Buffalo County	311	3.95	4.9	30.9	26.4	18.0	8.0	88.7	2.9	15 800	81	–
Hughes County	26	4.17	5.1	46.2	38.5	11.5	7.7	76.9	–	30 000	80–	–
Hyde County	15	1.88	3.2	26.7	40.0	–	40.0	33.3	6.7	–	138	–
Cuyapaipe Reservation	–	–	–	–	–	–	–	–	–	–	–	–
California	–	–	–	–	–	–	–	–	–	–	–	–
San Diego County	–	–	–	–	–	–	–	–	–	–	–	–
Deer Creek Reservation	1	2.00	6.0	100.0	–	–	–	–	–	–	–	–
Minnesota	1	2.00	6.0	100.0	–	–	–	–	–	–	–	–
Itasca County	1	2.00	6.0	100.0	–	–	–	–	–	–	–	–
Devils Lake Sioux Reservation	627	4.09	4.7	40.0	31.7	10.7	10.7	80.5	.6	30 400	107	.4
North Dakota	627	4.09	4.7	40.0	31.7	10.7	10.7	80.5	.6	30 400	107	.4
Benson County	626	4.09	4.7	39.9	31.8	10.7	10.7	80.5	.6	30 500	107	.4
Eddy County	1	2.00	4.0	100.0	–	–	–	100.0	–	22 500	–	–
Nelson County	–	–	–	–	–	–	–	–	–	–	–	–
Ramsey County	–	–	–	–	–	–	–	–	–	–	–	–
Dresslerville Colony	52	2.70	5.2	69.2	5.8	3.8	19.2	96.2	–	56 300	113	–
Nevada	52	2.70	5.2	69.2	5.8	3.8	19.2	96.2	–	56 300	113	–
Douglas County	52	2.70	5.2	69.2	5.8	3.8	19.2	96.2	–	56 300	113	–
Dry Creek Rancheria	7	5.33	4.0	85.7	85.7	14.3	–	42.9	–	10 000–	–	–
California	7	5.33	4.0	85.7	85.7	14.3	–	42.9	–	10 000–	–	–
Sonoma County	7	5.33	4.0	85.7	85.7	14.3	–	42.9	–	10 000–	–	–
Duck Valley Reservation	317	3.00	4.8	73.8	13.2	17.7	20.8	88.3	–	48 000	80–	2.0
Idaho	48	3.79	4.9	87.5	18.8	16.7	14.6	81.3	–	56 100	90	–
Owyhee County	48	3.79	4.9	87.5	18.8	16.7	14.6	81.3	–	56 100	90	–
Nevada	269	2.86	4.8	71.4	12.3	17.8	21.9	89.6	–	46 500	80–	2.2
Elko County	269	2.86	4.8	71.4	12.3	17.8	21.9	89.6	–	46 500	80–	2.2
Duckwater Reservation	43	2.54	4.8	69.8	7.0	16.3	20.9	90.7	–	61 300	80–	–
Nevada	43	2.54	4.8	69.8	7.0	16.3	20.9	90.7	–	61 300	80–	–
Nye County	43	2.54	4.8	69.8	7.0	16.3	20.9	90.7	–	61 300	80–	–
Eastern Cherokee Reservation	1 786	2.89	5.1	80.9	8.8	16.3	16.5	81.5	.2	48 900	89	.8
North Carolina	1 786	2.89	5.1	80.9	8.8	16.3	16.5	81.5	.2	48 900	89	.8
Cherokee County	24	1.90	4.9	79.2	–	41.7	33.3	79.2	–	51 700	131	–
Graham County	95	3.57	5.0	85.3	17.9	15.8	14.7	90.5	–	41 800	80–	12.5
Haywood County	–	–	–	–	–	–	–	–	–	–	–	–
Jackson County	766	2.81	5.1	84.9	6.9	16.1	16.6	81.7	.1	50 000	105	–
Swain County	901	2.93	5.0	77.1	9.7	15.9	16.1	80.4	.3	48 200	85	.6
Elk Valley Rancheria	12	2.83	4.3	83.3	8.3	8.3	8.3	66.7	–	85 000	213	–
California	12	2.83	4.3	83.3	8.3	8.3	8.3	66.7	–	85 000	213	–
Del Norte County	12	2.83	4.3	83.3	8.3	8.3	8.3	66.7	–	85 000	213	–
Ely Colony	16	3.83	5.6	87.5	12.5	18.8	18.8	100.0	–	27 500	80–	–
Nevada	16	3.83	5.6	87.5	12.5	18.8	18.8	100.0	–	27 500	80–	–
White Pine County	16	3.83	5.6	87.5	12.5	18.8	18.8	100.0	–	27 500	80–	–
Enterprise Rancheria	2	2.50	5.0	100.0	–	50.0	–	50.0	–	–	–	–
California	2	2.50	5.0	100.0	–	50.0	–	50.0	–	–	–	–
Butte County	2	2.50	5.0	100.0	–	50.0	–	50.0	–	–	–	–

TIPSII [UPF] GH11A CENSUS90 71580800 10/20/92 9:02 AM MACHINE: C DATA:CENSUS90*H11ATIPSDA00. 09/18/92 15:05:46 TAPE: NONE FRAME: 32
TSF:CENSUS90*92. 09/18/92 15:11:45 UTF:CENSUS90*93. 09/18/92 15:11:45 META:CENSUS90*H11ATABLES00. 09/18/92 15:32:16

Table 3. **Summary of General Housing Characteristics of American Indian, Eskimo, or Aleut Households: 1990**—Con.

[For definitions of terms and meanings of symbols, see text]

American Indian/Alaska Native Area State County	Total	Median persons in unit	Median rooms	Percent: Owner	Percent: With 1.01 or more persons per room	Percent: With householder 65 years and over	Percent: 1-person households	Percent: 1 unit, detached or attached	Percent: In buildings with 10 or more units	Specified owner, median value (dollars)	Specified renter: Median contract rent (dollars)	Specified renter: Percent with meals included in rent
AMERICAN INDIAN RESERVATION AND TRUST LAND—Con.												
Fallon Colony	50	3.21	5.3	38.0	14.0	18.0	22.0	82.0	–	60 800	80–	–
Nevada	50	3.21	5.3	38.0	14.0	18.0	22.0	82.0	–	60 800	80–	–
Churchill County	50	3.21	5.3	38.0	14.0	18.0	22.0	82.0	–	60 800	80–	–
Fallon Reservation	120	2.67	5.4	82.5	5.8	15.8	14.2	84.2	–	58 000	80–	–
Nevada	120	2.67	5.4	82.5	5.8	15.8	14.2	84.2	–	58 000	80–	–
Churchill County	120	2.67	5.4	82.5	5.8	15.8	14.2	84.2	–	58 000	80–	–
Flandreau Reservation	78	3.42	5.1	64.1	14.1	16.7	16.7	82.1	–	56 900	103	–
South Dakota	78	3.42	5.1	64.1	14.1	16.7	16.7	82.1	–	56 900	103	–
Moody County	78	3.42	5.1	64.1	14.1	16.7	16.7	82.1	–	56 900	103	–
Flathead Reservation	1 732	2.81	5.0	60.3	9.2	13.0	21.7	69.0	1.1	50 400	136	.2
Montana	1 732	2.81	5.0	60.3	9.2	13.0	21.7	69.0	1.1	50 400	136	.2
Flathead County	3	4.00	6.8	100.0	–	–	–	100.0	–	47 500	–	–
Lake County	1 489	2.82	5.0	57.6	9.3	12.7	21.2	67.8	1.3	52 900	140	.2
Missoula County	86	3.19	5.2	91.9	10.5	12.8	19.8	74.4	–	46 700	90	–
Sanders County	154	2.42	4.8	68.2	7.8	16.2	27.9	77.3	–	28 000	121	–
Fond du Lac Reservation	342	3.16	5.2	45.9	5.8	9.1	19.0	82.2	3.8	51 800	80–	–
Minnesota	342	3.16	5.2	45.9	5.8	9.1	19.0	82.2	3.8	51 800	80–	–
Carlton County	261	2.99	5.1	50.2	5.0	11.5	20.3	79.7	5.0	52 700	80–	–
St. Louis County	81	3.67	5.4	32.1	8.6	1.2	14.8	90.1	–	44 500	80–	–
Fort Apache Reservation	2 232	4.17	4.3	70.7	43.2	9.4	9.0	87.5	–	27 800	92	.2
Arizona	2 232	4.17	4.3	70.7	43.2	9.4	9.0	87.5	–	27 800	92	.2
Apache County	30	3.63	4.1	63.3	33.3	3.3	16.7	86.7	–	10 000–	113	–
Gila County	288	4.09	4.7	90.6	34.4	14.9	12.8	95.8	–	24 500	80–	–
Navajo County	1 914	4.20	4.2	67.8	44.7	8.7	8.3	86.2	–	29 000	93	.2
Fort Belknap Reservation and Trust Lands, MT	656	3.48	5.0	54.4	13.6	16.8	16.3	82.8	1.2	43 100	80–	3.6
Fort Belknap Reservation	656	3.48	5.0	54.4	13.6	16.8	16.3	82.8	1.2	43 100	80–	3.6
Montana	656	3.48	5.0	54.4	13.6	16.8	16.3	82.8	1.2	43 100	80–	3.6
Blaine County	609	3.53	5.0	51.6	14.0	16.4	16.1	83.1	1.3	43 500	80–	3.6
Phillips County	47	2.71	5.0	91.5	8.5	21.3	19.1	78.7	–	36 900	80–	–
Fort Belknap Trust Lands	–	–	–	–	–	–	–	–	–	–	–	–
Montana	–	–	–	–	–	–	–	–	–	–	–	–
Blaine County	–	–	–	–	–	–	–	–	–	–	–	–
Phillips County	–	–	–	–	–	–	–	–	–	–	–	–
Fort Berthold Reservation	848	3.28	4.8	44.8	18.8	12.0	17.8	71.1	.6	34 200	98	–
North Dakota	848	3.28	4.8	44.8	18.8	12.0	17.8	71.1	.6	34 200	98	–
Dunn County	95	3.28	5.0	60.0	8.4	13.7	18.9	72.6	–	38 800	113	–
McKenzie County	211	3.67	4.7	36.0	27.5	11.4	12.3	82.5	–	31 000	80–	–
McLean County	125	3.40	5.0	45.6	22.4	11.2	12.0	80.8	–	38 800	91	–
Mercer County	12	3.50	5.8	91.7	16.7	16.7	33.3	91.7	–	37 500	–	–
Mountrail County	405	3.07	4.6	44.2	15.6	12.1	21.7	61.2	1.2	33 800	114	–
Ward County	–	–	–	–	–	–	–	–	–	–	–	–
Fort Bidwell Reservation	35	3.08	4.8	51.4	11.4	20.0	22.9	88.6	–	42 500	80–	–
California	35	3.08	4.8	51.4	11.4	20.0	22.9	88.6	–	42 500	80–	–
Modoc County	35	3.08	4.8	51.4	11.4	20.0	22.9	88.6	–	42 500	80–	–
Fort Hall Reservation and Trust Lands, ID	832	3.42	4.8	76.0	19.7	14.2	11.3	70.9	1.0	47 200	132	–
Fort Hall Reservation	832	3.42	4.8	76.0	19.7	14.2	11.3	70.9	1.0	47 200	132	–
Idaho	832	3.42	4.8	76.0	19.7	14.2	11.3	70.9	1.0	47 200	132	–
Bannock County	212	3.55	4.8	92.0	20.3	17.5	10.8	69.3	–	39 100	162	–
Bingham County	581	3.39	4.8	70.1	19.1	12.7	11.5	71.1	1.4	53 200	131	–
Caribou County	–	–	–	–	–	–	–	–	–	–	–	–
Power County	39	3.31	4.9	76.9	25.6	17.9	10.3	76.9	–	17 500	127	–
Fort Hall Trust Lands	–	–	–	–	–	–	–	–	–	–	–	–
Idaho	–	–	–	–	–	–	–	–	–	–	–	–
Bannock County	–	–	–	–	–	–	–	–	–	–	–	–
Caribou County	–	–	–	–	–	–	–	–	–	–	–	–
Fort Independence Reservation	18	1.83	5.3	94.4	5.6	38.9	33.3	66.7	–	65 000	80–	–
California	18	1.83	5.3	94.4	5.6	38.9	33.3	66.7	–	65 000	80–	–
Inyo County	18	1.83	5.3	94.4	5.6	38.9	33.3	66.7	–	65 000	80–	–
Fort McDermitt Reservation	105	3.70	4.3	88.6	31.4	24.8	17.1	71.4	–	16 900	80–	–
Nevada	105	3.70	4.3	88.6	31.4	24.8	17.1	71.4	–	16 900	80–	–
Humboldt County	105	3.70	4.3	88.6	31.4	24.8	17.1	71.4	–	16 900	80–	–
Oregon	–	–	–	–	–	–	–	–	–	–	–	–
Malheur County	–	–	–	–	–	–	–	–	–	–	–	–
Fort McDowell Reservation	140	3.87	4.4	78.6	29.3	8.6	13.6	87.1	–	43 600	95	–
Arizona	140	3.87	4.4	78.6	29.3	8.6	13.6	87.1	–	43 600	95	–
Maricopa County	140	3.87	4.4	78.6	29.3	8.6	13.6	87.1	–	43 600	95	–
Fort Mojave Reservation and Trust Lands, AZ--CA--NV	168	3.23	4.9	13.7	13.1	13.7	15.5	93.5	–	54 400	80–	1.1
Fort Mojave Reservation	98	3.32	4.8	–	12.2	10.2	16.3	91.8	–	–	93	2.0
Arizona	98	3.32	4.8	–	12.2	10.2	16.3	91.8	–	–	93	2.0
Mohave County	98	3.32	4.8	–	12.2	10.2	16.3	91.8	–	–	93	2.0
California	–	–	–	–	–	–	–	–	–	–	–	–
San Bernardino County	–	–	–	–	–	–	–	–	–	–	–	–
Nevada	–	–	–	–	–	–	–	–	–	–	–	–
Clark County	–	–	–	–	–	–	–	–	–	–	–	–
Fort Mojave Trust Lands	70	3.13	5.1	32.9	14.3	18.6	14.3	95.7	–	54 400	80–	–
California	70	3.13	5.1	32.9	14.3	18.6	14.3	95.7	–	54 400	80–	–
San Bernardino County	70	3.13	5.1	32.9	14.3	18.6	14.3	95.7	–	54 400	80–	–
Fort Peck Reservation	1 591	3.43	5.2	48.8	13.8	10.1	14.0	81.3	2.0	35 700	104	.7
Montana	1 591	3.43	5.2	48.8	13.8	10.1	14.0	81.3	2.0	35 700	104	.7
Daniels County	–	–	–	–	–	–	–	–	–	–	–	–
Roosevelt County	1 461	3.41	5.2	48.0	13.3	9.9	14.3	80.2	2.2	39 000	111	.8
Sheridan County	–	–	–	–	–	–	–	–	–	–	–	–
Valley County	130	3.58	5.1	57.7	20.0	12.3	10.8	93.8	–	12 300	80–	–

TIPSII [UPF] GH11A CENSUS90 71580800 10/20/92 9:02 AM MACHINE: C DATA:CENSUS90*H11ATIPSDA00. 09/18/92 15:05:46 TAPE: NONE FRAME: 33
TSF:CENSUS90*92. 09/18/92 15:11:45 UTF:CENSUS90*93. 09/18/92 15:11:45 META:CENSUS90*H11ATABLES00. 09/18/92 15:32:16

Table 3. **Summary of General Housing Characteristics of American Indian, Eskimo, or Aleut Households: 1990**—Con.

[For definitions of terms and meanings of symbols, see text]

American Indian/Alaska Native Area State County	Total	Median persons in unit	Median rooms	Percent: Owner	Percent: With 1.01 or more persons per room	Percent: With householder 65 years and over	Percent: 1-person households	Percent: 1 unit, detached or attached	Percent: In buildings with 10 or more units	Specified owner, median value (dollars)	Specified renter: Median contract rent (dollars)	Specified renter: Percent with meals included in rent
AMERICAN INDIAN RESERVATION AND TRUST LAND—Con.												
Fort Yuma (Quechan) Reservation	331	3.44	4.7	72.5	24.8	19.3	19.3	83.4	–	46 400	114	3.0
Arizona	–	–	–	–	–	–	–	–	–	–	–	–
Yuma County	–	–	–	–	–	–	–	–	–	–	–	–
California	331	3.44	4.7	72.5	24.8	19.3	19.3	83.4	–	46 400	114	3.0
Imperial County	331	3.44	4.7	72.5	24.8	19.3	19.3	83.4	–	46 400	114	3.0
Gila Bend Reservation and Trust Lands, AZ	–	–	–	–	–	–	–	–	–	–	–	–
Gila Bend Reservation	–	–	–	–	–	–	–	–	–	–	–	–
Arizona	–	–	–	–	–	–	–	–	–	–	–	–
Maricopa County	–	–	–	–	–	–	–	–	–	–	–	–
Gila Bend Trust Lands	–	–	–	–	–	–	–	–	–	–	–	–
Arizona	–	–	–	–	–	–	–	–	–	–	–	–
Maricopa County	–	–	–	–	–	–	–	–	–	–	–	–
Gila River Reservation	2 295	3.70	4.0	67.1	36.5	12.8	10.9	80.7	–	10 800	80–	2.3
Arizona	2 295	3.70	4.0	67.1	36.5	12.8	10.9	80.7	–	10 800	80–	2.3
Maricopa County	645	3.69	4.1	57.8	36.0	10.9	12.2	82.2	–	10 000–	80–	2.7
Pinal County	1 650	3.70	4.0	70.7	36.7	13.5	10.4	80.2	.1	11 500	80–	2.1
Golden Hill Reservation (state)	1	2.00	5.0	–	–	–	–	–	–	–	–	–
Connecticut	1	2.00	5.0	–	–	–	–	–	–	–	–	–
Fairfield County	–	–	–	–	–	–	–	–	–	–	–	–
New London County	1	2.00	5.0	–	–	–	–	–	–	–	–	–
Goshute Reservation	29	3.38	4.3	17.2	17.2	10.3	20.7	100.0	–	52 500	80–	–
Nevada	6	3.50	4.5	–	16.7	–	16.7	100.0	–	–	80–	–
White Pine County	6	3.50	4.5	–	16.7	–	16.7	100.0	–	–	80–	–
Utah	23	3.25	4.2	21.7	17.4	13.0	21.7	100.0	–	52 500	80–	–
Juab County	12	3.00	4.1	25.0	25.0	8.3	25.0	100.0	–	52 500	–	–
Tooele County	11	3.67	4.6	18.2	9.1	18.2	18.2	100.0	–	–	80–	–
Grand Portage Reservation	87	2.17	5.0	50.6	2.3	11.5	29.9	88.5	–	43 900	96	–
Minnesota	87	2.17	5.0	50.6	2.3	11.5	29.9	88.5	–	43 900	96	–
Cook County	87	2.17	5.0	50.6	2.3	11.5	29.9	88.5	–	43 900	96	–
Grand Ronde Reservation	1	2.00	6.0	100.0	–	–	–	100.0	–	37 500	–	–
Oregon	1	2.00	6.0	100.0	–	–	–	100.0	–	37 500	–	–
Yamhill County	1	2.00	6.0	100.0	–	–	–	100.0	–	37 500	–	–
Grand Traverse Reservation and Trust Lands, MI	61	3.18	4.8	39.3	9.8	21.3	24.6	68.9	19.7	60 000	82	–
Grand Traverse Reservation	3	3.00	5.0	100.0	–	–	33.3	100.0	–	112 500	–	–
Michigan	3	3.00	5.0	100.0	–	–	33.3	100.0	–	112 500	–	–
Leelanau County	3	3.00	5.0	100.0	–	–	33.3	100.0	–	112 500	–	–
Grand Traverse Trust Lands	58	3.20	4.8	36.2	10.3	22.4	24.1	67.2	20.7	42 500	82	–
Michigan	58	3.20	4.8	36.2	10.3	22.4	24.1	67.2	20.7	42 500	82	–
Leelanau County	58	3.20	4.8	36.2	10.3	22.4	24.1	67.2	20.7	42 500	82	–
Greenville Rancheria	4	1.83	4.5	75.0	–	75.0	25.0	75.0	–	40 000	–	–
California	4	1.83	4.5	75.0	–	75.0	25.0	75.0	–	40 000	–	–
Plumas County	4	1.83	4.5	75.0	–	75.0	25.0	75.0	–	40 000	–	–
Grindstone Creek Rancheria	23	4.20	4.9	65.2	26.1	–	8.7	73.9	4.3	35 800	80–	–
California	23	4.20	4.9	65.2	26.1	–	8.7	73.9	4.3	35 800	80–	–
Glenn County	23	4.20	4.9	65.2	26.1	–	8.7	73.9	4.3	35 800	80–	–
Hannahville Community and Trust Lands, MI	42	4.17	4.4	19.0	23.8	14.3	9.5	78.6	–	37 500	80–	–
Hannahville Community	37	3.94	4.5	18.9	18.9	13.5	10.8	75.7	–	30 000	80–	–
Michigan	37	3.94	4.5	18.9	18.9	13.5	10.8	75.7	–	30 000	80–	–
Menominee County	37	3.94	4.5	18.9	18.9	13.5	10.8	75.7	–	30 000	80–	–
Hannahville Trust Lands	5	5.25	4.3	20.0	60.0	20.0	–	100.0	–	52 500	80–	–
Michigan	5	5.25	4.3	20.0	60.0	20.0	–	100.0	–	52 500	80–	–
Delta County	–	–	–	–	–	–	–	–	–	–	–	–
Menominee County	5	5.25	4.3	20.0	60.0	20.0	–	100.0	–	52 500	80–	–
Hassanamisco Reservation (state)	1	1.50–	5.0	–	–	100.0	100.0	100.0	–	–	–	–
Massachusetts	1	1.50–	5.0	–	–	100.0	100.0	100.0	–	–	–	–
Worcester County	1	1.50–	5.0	–	–	100.0	100.0	100.0	–	–	–	–
Havasupai Reservation	93	4.16	3.0	79.6	60.2	16.1	9.7	97.8	–	40 000	163	–
Arizona	93	4.16	3.0	79.6	60.2	16.1	9.7	97.8	–	40 000	163	–
Coconino County	93	4.16	3.0	79.6	60.2	16.1	9.7	97.8	–	40 000	163	–
Hoh Reservation	24	2.90	5.3	87.5	8.3	8.3	20.8	91.7	–	62 600	90	–
Washington	24	2.90	5.3	87.5	8.3	8.3	20.8	91.7	–	62 600	90	–
Jefferson County	24	2.90	5.3	87.5	8.3	8.3	20.8	91.7	–	62 600	90	–
Hollywood Reservation	148	3.02	4.4	64.2	19.6	11.5	13.5	95.3	–	51 900	83	–
Florida	148	3.02	4.4	64.2	19.6	11.5	13.5	95.3	–	51 900	83	–
Broward County	148	3.02	4.4	64.2	19.6	11.5	13.5	95.3	–	51 900	83	–
Hoopa Valley Reservation	535	3.01	4.7	63.4	13.8	17.0	18.7	57.9	–	53 300	169	–
California	535	3.01	4.7	63.4	13.8	17.0	18.7	57.9	–	53 300	169	–
Humboldt County	535	3.01	4.7	63.4	13.8	17.0	18.7	57.9	–	53 300	169	–
Hopi Reservation and Trust Lands, AZ	1 724	3.89	3.8	80.0	44.4	21.6	13.4	83.7	.1	35 400	90	–
Hopi Reservation	1 724	3.89	3.8	80.0	44.4	21.6	13.4	83.7	.1	35 400	90	–
Arizona	1 724	3.89	3.8	80.0	44.4	21.6	13.4	83.7	.1	35 400	90	–
Coconino County	261	3.87	4.1	80.5	42.1	24.1	14.2	82.0	–	58 100	80–	–
Navajo County	1 463	3.89	3.7	80.0	44.8	21.2	13.3	84.0	.1	28 000	97	–
Hopi Trust Lands	–	–	–	–	–	–	–	–	–	–	–	–
Arizona	–	–	–	–	–	–	–	–	–	–	–	–
Coconino County	–	–	–	–	–	–	–	–	–	–	–	–
Navajo County	–	–	–	–	–	–	–	–	–	–	–	–
Hopland Rancheria	44	2.88	4.6	34.1	11.4	18.2	22.7	72.7	–	52 500	105	–
California	44	2.88	4.6	34.1	11.4	18.2	22.7	72.7	–	52 500	105	–
Mendocino County	44	2.88	4.6	34.1	11.4	18.2	22.7	72.7	–	52 500	105	–
Hualapai Reservation and Trust Lands, AZ	200	3.89	4.6	57.0	31.5	15.0	6.5	82.5	–	35 400	80–	–

TIPSII [UPF] GH11A CENSUS90 71580800 10/20/92 9:02 AM MACHINE: C DATA:CENSUS90*H11ATIPSDA00. 09/18/92 15:05:46 TAPE: NONE FRAME: 34
TSF:CENSUS90*92. 09/18/92 15:11:45 UTF:CENSUS90*93. 09/18/92 15:11:45 META:CENSUS90*H11ATABLES00. 09/18/92 15:32:16

Table 3. **Summary of General Housing Characteristics of American Indian, Eskimo, or Aleut Households: 1990**—Con.

[For definitions of terms and meanings of symbols, see text]

American Indian/Alaska Native Area State County	Total	Median persons in unit	Median rooms	Percent: Owner	Percent: With 1.01 or more persons per room	Percent: With householder 65 years and over	Percent: 1-person households	Percent: 1 unit, detached or attached	Percent: In buildings with 10 or more units	Specified owner, median value (dollars)	Specified renter: Median contract rent (dollars)	Specified renter: Percent with meals included in rent
AMERICAN INDIAN RESERVATION AND TRUST LAND—Con.												
Hualapai Reservation	200	3.89	4.6	57.0	31.5	15.0	6.5	82.5	–	35 400	80–	–
Arizona	200	3.89	4.6	57.0	31.5	15.0	6.5	82.5	–	35 400	80–	–
Coconino County	–	–	–	–	–	–	–	–	–	–	–	–
Mohave County	200	3.89	4.6	57.0	31.5	15.0	6.5	82.5	–	35 400	80–	–
Yavapai County	–	–	–	–	–	–	–	–	–	–	–	–
Hualapai Trust Lands	–	–	–	–	–	–	–	–	–	–	–	–
Arizona	–	–	–	–	–	–	–	–	–	–	–	–
Mohave County	–	–	–	–	–	–	–	–	–	–	–	–
Inaja-Cosmit Reservation	–	–	–	–	–	–	–	–	–	–	–	–
California	–	–	–	–	–	–	–	–	–	–	–	–
San Diego County	–	–	–	–	–	–	–	–	–	–	–	–
Indian Township Reservation	169	3.38	5.1	47.9	5.3	14.8	19.5	83.4	–	51 900	80–	4.5
Maine	169	3.38	5.1	47.9	5.3	14.8	19.5	83.4	–	51 900	80–	4.5
Washington County	169	3.38	5.1	47.9	5.3	14.8	19.5	83.4	–	51 900	80–	4.5
Iowa Reservation	33	2.94	6.1	78.8	–	12.1	24.2	100.0	–	56 500	80–	–
Kansas	31	2.86	6.0	77.4	–	12.9	25.8	100.0	–	56 500	80–	–
Brown County	30	2.93	6.1	76.7	–	13.3	26.7	100.0	–	57 000	80–	–
Doniphan County	1	2.00	5.0	100.0	–	–	–	100.0	–	12 500	–	–
Nebraska	2	4.50	7.5	100.0	–	–	–	100.0	–	–	–	–
Richardson County	2	4.50	7.5	100.0	–	–	–	100.0	–	–	–	–
Isabella Reservation and Trust Lands, MI	228	3.27	4.9	53.1	10.1	12.3	16.2	65.4	1.3	38 300	221	–
Isabella Reservation	209	3.26	4.8	49.8	10.5	12.9	16.3	64.6	1.4	38 800	221	–
Michigan	209	3.26	4.8	49.8	10.5	12.9	16.3	64.6	1.4	38 800	221	–
Isabella County	209	3.26	4.8	49.8	10.5	12.9	16.3	64.6	1.4	38 800	221	–
Isabella Trust Lands	19	3.38	5.4	89.5	5.3	5.3	15.8	73.7	–	35 000	–	–
Michigan	19	3.38	5.4	89.5	5.3	5.3	15.8	73.7	–	35 000	–	–
Arenac County	4	3.50	5.0	75.0	–	–	25.0	50.0	–	47 500	–	–
Isabella County	15	3.33	5.6	93.3	6.7	6.7	13.3	80.0	–	33 800	–	–
Isleta Pueblo	831	3.07	4.8	91.7	17.4	20.8	17.6	90.7	–	47 300	102	–
New Mexico	831	3.07	4.8	91.7	17.4	20.8	17.6	90.7	–	47 300	102	–
Bernalillo County	645	3.03	4.7	91.2	18.9	22.9	16.1	92.9	–	45 200	83	–
Torrance County	–	–	–	–	–	–	–	–	–	–	–	–
Valencia County	186	3.25	5.0	93.5	12.4	13.4	22.6	83.3	–	61 900	163	–
Jackson Rancheria	6	2.00	3.5	–	16.7	–	50.0	33.3	–	–	163	–
California	6	2.00	3.5	–	16.7	–	50.0	33.3	–	–	163	–
Amador County	6	2.00	3.5	–	16.7	–	50.0	33.3	–	–	163	–
Jamestown Klallam Reservation and Trust Lands, WA	2	4.00	6.0	–	–	–	–	100.0	–	–	413	–
Jamestown Klallam Reservation	2	4.00	6.0	–	–	–	–	100.0	–	–	413	–
Washington	2	4.00	6.0	–	–	–	–	100.0	–	–	413	–
Clallam County	2	4.00	6.0	–	–	–	–	100.0	–	–	413	–
Jamestown Klallam Trust Lands	–	–	–	–	–	–	–	–	–	–	–	–
Washington	–	–	–	–	–	–	–	–	–	–	–	–
Clallam County	–	–	–	–	–	–	–	–	–	–	–	–
Jamul Village	–	–	–	–	–	–	–	–	–	–	–	–
California	–	–	–	–	–	–	–	–	–	–	–	–
San Diego County	–	–	–	–	–	–	–	–	–	–	–	–
Jemez Pueblo	402	4.19	4.5	89.1	35.3	21.1	8.5	88.8	–	32 500	116	9.5
New Mexico	402	4.19	4.5	89.1	35.3	21.1	8.5	88.8	–	32 500	116	9.5
Sandoval County	402	4.19	4.5	89.1	35.3	21.1	8.5	88.8	–	32 500	116	9.5
Jicarilla Apache Reservation	607	3.68	4.5	59.8	26.4	9.2	14.0	75.1	–	37 300	80	–
New Mexico	607	3.68	4.5	59.8	26.4	9.2	14.0	75.1	–	37 300	80	–
Rio Arriba County	606	3.68	4.5	59.7	26.2	9.2	14.0	75.2	–	37 300	80	–
Sandoval County	1	6.00	5.0	100.0	100.0	–	–	–	–	–	–	–
Kaibab Reservation	35	2.85	4.7	71.4	5.7	17.1	22.9	100.0	–	43 300	80–	–
Arizona	35	2.85	4.7	71.4	5.7	17.1	22.9	100.0	–	43 300	80–	–
Coconino County	–	–	–	–	–	–	–	–	–	–	–	–
Mohave County	35	2.85	4.7	71.4	5.7	17.1	22.9	100.0	–	43 300	80–	–
Kalispel Reservation	27	3.11	4.9	77.8	11.1	14.8	18.5	85.2	–	41 000	80–	–
Washington	27	3.11	4.9	77.8	11.1	14.8	18.5	85.2	–	41 000	80–	–
Pend Oreille County	27	3.11	4.9	77.8	11.1	14.8	18.5	85.2	–	41 000	80–	–
Karok Reservation and Trust Lands, CA	7	3.88	5.1	100.0	–	–	–	100.0	–	51 300	–	–
Karok Reservation	–	–	–	–	–	–	–	–	–	–	–	–
California	–	–	–	–	–	–	–	–	–	–	–	–
Siskiyou County	–	–	–	–	–	–	–	–	–	–	–	–
Karok Trust Lands	7	3.88	5.1	100.0	–	–	–	100.0	–	51 300	–	–
California	7	3.88	5.1	100.0	–	–	–	100.0	–	51 300	–	–
Humboldt County	–	–	–	–	–	–	–	–	–	–	–	–
Siskiyou County	7	3.88	5.1	100.0	–	–	–	100.0	–	51 300	–	–
Kickapoo Reservation	100	3.19	4.8	46.0	19.0	21.0	16.0	96.0	–	23 000	80–	6.7
Kansas	100	3.19	4.8	46.0	19.0	21.0	16.0	96.0	–	23 000	80–	6.7
Brown County	100	3.19	4.8	46.0	19.0	21.0	16.0	96.0	–	23 000	80–	6.7
Kootenai Reservation	17	3.33	5.4	94.1	5.9	11.8	11.8	100.0	–	42 500	80–	–
Idaho	17	3.33	5.4	94.1	5.9	11.8	11.8	100.0	–	42 500	80–	–
Boundary County	17	3.33	5.4	94.1	5.9	11.8	11.8	100.0	–	42 500	80–	–
Lac Courte Oreilles Reservation and Trust Lands, WI	523	3.30	5.0	38.0	9.9	14.9	18.2	77.6	2.7	44 300	80–	–
Lac Courte Oreilles Reservation	523	3.30	5.0	38.0	9.9	14.9	18.2	77.6	2.7	44 300	80–	–
Wisconsin	523	3.30	5.0	38.0	9.9	14.9	18.2	77.6	2.7	44 300	80–	–
Sawyer County	523	3.30	5.0	38.0	9.9	14.9	18.2	77.6	2.7	44 300	80–	–
Lac Courte Oreilles Trust Lands	–	–	–	–	–	–	–	–	–	–	–	–
Wisconsin	–	–	–	–	–	–	–	–	–	–	–	–
Burnett County	–	–	–	–	–	–	–	–	–	–	–	–
Washburn County	–	–	–	–	–	–	–	–	–	–	–	–

TIPSII [UPF] GH11A CENSUS90 71580800 10/20/92 9:02 AM MACHINE: C DATA:CENSUS90*H11ATIPSDA00. 09/18/92 15:05:46 TAPE: NONE FRAME: 35
TSF:CENSUS90*92. 09/18/92 15:11:45 UTF:CENSUS90*93. 09/18/92 15:11:45 META:CENSUS90*H11ATABLES00. 09/18/92 15:32:16

Table 3. **Summary of General Housing Characteristics of American Indian, Eskimo, or Aleut Households: 1990**—Con.

[For definitions of terms and meanings of symbols, see text]

American Indian/Alaska Native Area State County	Total	Median persons in unit	Median rooms	Percent: Owner	Percent: With 1.01 or more persons per room	Percent: With householder 65 years and over	Percent: 1-person households	Percent: 1 unit, detached or attached	Percent: In buildings with 10 or more units	Specified owner, median value (dollars)	Specified renter: Median contract rent (dollars)	Specified renter: Percent with meals included in rent
AMERICAN INDIAN RESERVATION AND TRUST LAND—Con.												
Lac du Flambeau Reservation	428	3.20	5.0	34.1	10.7	11.9	15.0	92.5	2.8	40 300	80–	–
Wisconsin	428	3.20	5.0	34.1	10.7	11.9	15.0	92.5	2.8	40 300	80–	–
Iron County	–	–	–	–	–	–	–	–	–	–	–	–
Oneida County	–	–	–	–	–	–	–	–	–	–	–	–
Vilas County	428	3.20	5.0	34.1	10.7	11.9	15.0	92.5	2.8	40 300	80–	–
Lac Vieux Desert Reservation	37	3.56	4.3	–	16.2	5.4	29.7	81.1	–	–	80–	–
Michigan	37	3.56	4.3	–	16.2	5.4	29.7	81.1	–	–	80–	–
Gogebic County	37	3.56	4.3	–	16.2	5.4	29.7	81.1	–	–	80–	–
Laguna Pueblo and Trust Lands, NM	1 007	3.36	4.7	76.2	20.7	24.9	16.1	84.6	–	45 900	80–	–
Laguna Pueblo	1 007	3.36	4.7	76.2	20.7	24.9	16.1	84.6	–	45 900	80–	–
New Mexico	1 007	3.36	4.7	76.2	20.7	24.9	16.1	84.6	–	45 900	80–	–
Bernalillo County	3	3.00	7.0	100.0	–	–	–	33.3	–	52 500	–	–
Cibola County	1 003	3.36	4.7	76.2	20.7	25.0	16.2	84.7	–	45 800	80–	–
Sandoval County	1	4.00	6.0	–	–	–	–	100.0	–	–	–	–
Valencia County	–	–	–	–	–	–	–	–	–	–	–	–
Laguna Trust Lands	–	–	–	–	–	–	–	–	–	–	–	–
New Mexico	–	–	–	–	–	–	–	–	–	–	–	–
Cibola County	–	–	–	–	–	–	–	–	–	–	–	–
La Jolla Reservation	24	4.17	6.2	100.0	20.8	16.7	20.8	91.7	–	78 100	–	–
California	24	4.17	6.2	100.0	20.8	16.7	20.8	91.7	–	78 100	–	–
San Diego County	24	4.17	6.2	100.0	20.8	16.7	20.8	91.7	–	78 100	–	–
Lake Traverse (Sisseton) Reservation	739	3.42	5.0	28.8	16.2	15.8	19.4	83.6	6.1	30 000	97	.2
North Dakota	1	2.00	7.0	–	–	–	–	100.0	–	–	–	–
Richland County	–	–	–	–	–	–	–	–	–	–	–	–
Sargent County	1	2.00	7.0	–	–	–	–	100.0	–	–	–	–
South Dakota	738	3.42	5.0	28.9	16.3	15.9	19.4	83.6	6.1	30 000	97	.2
Codington County	1	5.00	7.0	100.0	–	–	–	100.0	–	–	–	–
Day County	69	4.00	4.9	31.9	24.6	14.5	17.4	84.1	11.6	25 000	80	–
Grant County	–	–	–	–	–	–	–	–	–	–	–	–
Marshall County	68	3.50	5.4	30.9	14.7	14.7	25.0	86.8	–	32 500	80–	–
Roberts County	600	3.34	5.0	28.2	15.5	16.2	19.0	83.2	6.2	32 500	103	.3
L'Anse Reservation and Trust Lands, MI	258	2.61	5.0	46.5	3.9	12.4	27.9	69.8	1.9	40 500	152	–
L'Anse Reservation	257	2.60	5.0	46.3	3.9	12.5	28.0	69.6	1.9	40 200	152	–
Michigan	257	2.60	5.0	46.3	3.9	12.5	28.0	69.6	1.9	40 200	152	–
Baraga County	257	2.60	5.0	46.3	3.9	12.5	28.0	69.6	1.9	40 200	152	–
L'Anse Trust Lands	1	3.00	6.0	100.0	–	–	–	100.0	–	67 500	–	–
Michigan	1	3.00	6.0	100.0	–	–	–	100.0	–	67 500	–	–
Baraga County	1	3.00	6.0	100.0	–	–	–	100.0	–	67 500	–	–
La Posta Reservation	3	1.50–	3.3	100.0	–	–	100.0	100.0	–	102 500	–	–
California	3	1.50–	3.3	100.0	–	–	100.0	100.0	–	102 500	–	–
San Diego County	3	1.50–	3.3	100.0	–	–	100.0	100.0	–	102 500	–	–
Las Vegas Colony	21	2.88	4.3	100.0	19.0	–	28.6	–	–	–	–	–
Nevada	21	2.88	4.3	100.0	19.0	–	28.6	–	–	–	–	–
Clark County	21	2.88	4.3	100.0	19.0	–	28.6	–	–	–	–	–
Laytonville Rancheria	48	2.36	4.9	14.6	8.3	12.5	25.0	83.3	–	87 500	100	–
California	48	2.36	4.9	14.6	8.3	12.5	25.0	83.3	–	87 500	100	–
Mendocino County	48	2.36	4.9	14.6	8.3	12.5	25.0	83.3	–	87 500	100	–
Leech Lake Reservation	999	3.16	4.8	61.4	12.3	16.8	17.1	74.6	1.8	38 700	100	1.5
Minnesota	999	3.16	4.8	61.4	12.3	16.8	17.1	74.6	1.8	38 700	100	1.5
Beltrami County	122	3.42	5.3	77.9	13.1	13.9	15.6	80.3	–	45 000	150	5.0
Cass County	663	2.97	4.7	57.8	11.8	17.0	19.0	72.1	2.7	37 800	106	1.6
Hubbard County	5	2.25	5.0	40.0	–	–	20.0	40.0	–	57 500	238	–
Itasca County	209	3.47	4.9	63.6	13.9	18.2	12.0	79.9	–	35 500	80–	–
Likely Rancheria	–	–	–	–	–	–	–	–	–	–	–	–
California	–	–	–	–	–	–	–	–	–	–	–	–
Modoc County	–	–	–	–	–	–	–	–	–	–	–	–
Lone Pine Rancheria	59	2.73	5.4	74.6	6.8	11.9	25.4	88.1	–	71 900	90	–
California	59	2.73	5.4	74.6	6.8	11.9	25.4	88.1	–	71 900	90	–
Inyo County	59	2.73	5.4	74.6	6.8	11.9	25.4	88.1	–	71 900	90	–
Lookout Rancheria	4	2.50	5.0	–	25.0	25.0	25.0	75.0	–	–	–	–
California	4	2.50	5.0	–	25.0	25.0	25.0	75.0	–	–	–	–
Modoc County	4	2.50	5.0	–	25.0	25.0	25.0	75.0	–	–	–	–
Los Coyotes Reservation	14	2.00	3.5	28.6	14.3	14.3	35.7	57.1	–	95 000	–	–
California	14	2.00	3.5	28.6	14.3	14.3	35.7	57.1	–	95 000	–	–
San Diego County	14	2.00	3.5	28.6	14.3	14.3	35.7	57.1	–	95 000	–	–
Lovelock Colony	29	2.13	4.7	44.8	10.3	34.5	41.4	93.1	–	27 500	80–	–
Nevada	29	2.13	4.7	44.8	10.3	34.5	41.4	93.1	–	27 500	80–	–
Pershing County	29	2.13	4.7	44.8	10.3	34.5	41.4	93.1	–	27 500	80–	–
Lower Brule Reservation	237	4.01	5.0	41.8	26.6	12.7	15.6	89.9	1.7	31 300	80–	–
South Dakota	237	4.01	5.0	41.8	26.6	12.7	15.6	89.9	1.7	31 300	80–	–
Lyman County	233	4.04	5.0	41.6	27.0	12.9	14.6	89.7	1.7	31 300	80–	–
Stanley County	4	1.50–	4.8	50.0	–	–	75.0	100.0	–	–	90	–
Lower Elwha Reservation and Trust Lands, WA	42	2.94	5.5	95.2	14.3	11.9	19.0	59.5	–	65 800	463	–
Lower Elwha Reservation	42	2.94	5.5	95.2	14.3	11.9	19.0	59.5	–	65 800	463	–
Washington	42	2.94	5.5	95.2	14.3	11.9	19.0	59.5	–	65 800	463	–
Clallam County	42	2.94	5.5	95.2	14.3	11.9	19.0	59.5	–	65 800	463	–
Lower Elwha Trust Lands	–	–	–	–	–	–	–	–	–	–	–	–
Washington	–	–	–	–	–	–	–	–	–	–	–	–
Clallam County	–	–	–	–	–	–	–	–	–	–	–	–
Lower Sioux Community	75	2.98	5.3	56.0	10.7	8.0	18.7	88.0	–	19 200	80–	3.3
Minnesota	75	2.98	5.3	56.0	10.7	8.0	18.7	88.0	–	19 200	80–	3.3
Redwood County	75	2.98	5.3	56.0	10.7	8.0	18.7	88.0	–	19 200	80–	3.3

TIPSII [UPF] GH11A CENSUS90 71580800 10/20/92 9:02 AM MACHINE: C DATA:CENSUS90*H11ATIPSDA00. 09/18/92 15:05:46 TAPE: NONE FRAME: 36
TSF:CENSUS90*92. 09/18/92 15:11:45 UTF:CENSUS90*93. 09/18/92 15:11:45 META:CENSUS90*H11ATABLES00. 09/18/92 15:32:16

Table 3. **Summary of General Housing Characteristics of American Indian, Eskimo, or Aleut Households: 1990**—Con.

[For definitions of terms and meanings of symbols, see text]

American Indian/Alaska Native Area State County	Total	Median persons in unit	Median rooms	Percent: Owner	Percent: With 1.01 or more persons per room	Percent: With householder 65 years and over	Percent: 1-person households	Percent: 1 unit, detached or attached	Percent: In buildings with 10 or more units	Specified owner, median value (dollars)	Specified renter: Median contract rent (dollars)	Specified renter: Percent with meals included in rent
AMERICAN INDIAN RESERVATION AND TRUST LAND—Con.												
Lummi Reservation	374	4.00	4.8	66.3	29.4	15.0	10.2	66.8	2.7	43 800	102	–
Washington	374	4.00	4.8	66.3	29.4	15.0	10.2	66.8	2.7	43 800	102	–
Whatcom County	374	4.00	4.8	66.3	29.4	15.0	10.2	66.8	2.7	43 800	102	–
Makah Reservation	317	2.63	5.2	78.9	7.3	13.9	24.6	70.0	–	61 000	83	–
Washington	317	2.63	5.2	78.9	7.3	13.9	24.6	70.0	–	61 000	83	–
Clallam County	317	2.63	5.2	78.9	7.3	13.9	24.6	70.0	–	61 000	83	–
Manchester (Point Arena) Rancheria	52	3.32	4.5	23.1	15.4	19.2	15.4	90.4	–	65 000	85	–
California	52	3.32	4.5	23.1	15.4	19.2	15.4	90.4	–	65 000	85	–
Mendocino County	52	3.32	4.5	23.1	15.4	19.2	15.4	90.4	–	65 000	85	–
Manzanita Reservation	16	2.83	4.5	81.3	18.8	–	18.8	87.5	–	112 500	–	–
California	16	2.83	4.5	81.3	18.8	–	18.8	87.5	–	112 500	–	–
San Diego County	16	2.83	4.5	81.3	18.8	–	18.8	87.5	–	112 500	–	–
Maricopa (Ak-Chin) Reservation	96	4.36	4.7	91.7	35.4	14.6	9.4	99.0	–	21 500	–	–
Arizona	96	4.36	4.7	91.7	35.4	14.6	9.4	99.0	–	21 500	–	–
Pinal County	96	4.36	4.7	91.7	35.4	14.6	9.4	99.0	–	21 500	–	–
Mashantucket Pequot Reservation	20	2.38	5.6	75.0	–	10.0	15.0	70.0	–	118 800	294	–
Connecticut	20	2.38	5.6	75.0	–	10.0	15.0	70.0	–	118 800	294	–
New London County	20	2.38	5.6	75.0	–	10.0	15.0	70.0	–	118 800	294	–
Mattaponi Reservation (state)	23	2.71	5.0	91.3	13.0	30.4	13.0	43.5	–	35 800	–	–
Virginia	23	2.71	5.0	91.3	13.0	30.4	13.0	43.5	–	35 800	–	–
King William County	23	2.71	5.0	91.3	13.0	30.4	13.0	43.5	–	35 800	–	–
Menominee Reservation	824	3.68	5.1	57.6	17.2	15.2	11.5	75.8	.8	40 900	101	.6
Wisconsin	824	3.68	5.1	57.6	17.2	15.2	11.5	75.8	.8	40 900	101	.6
Menominee County	824	3.68	5.1	57.6	17.2	15.2	11.5	75.8	.8	40 900	101	.6
Shawano County	–	–	–	–	–	–	–	–	–	–	–	–
Mesa Grande Reservation	27	2.25	4.3	92.6	11.1	29.6	33.3	59.3	–	241 700	–	–
California	27	2.25	4.3	92.6	11.1	29.6	33.3	59.3	–	241 700	–	–
San Diego County	27	2.25	4.3	92.6	11.1	29.6	33.3	59.3	–	241 700	–	–
Mescalero Apache Reservation	595	4.14	5.3	29.4	21.3	8.4	9.6	94.5	–	26 400	133	–
New Mexico	595	4.14	5.3	29.4	21.3	8.4	9.6	94.5	–	26 400	133	–
Lincoln County	–	–	–	–	–	–	–	–	–	–	–	–
Otero County	595	4.14	5.3	29.4	21.3	8.4	9.6	94.5	–	26 400	133	–
Miccosukee Reservation	15	6.25	4.0	93.3	86.7	–	–	86.7	–	15 000	138	–
Florida	15	6.25	4.0	93.3	86.7	–	–	86.7	–	15 000	138	–
Broward County	–	–	–	–	–	–	–	–	–	–	–	–
Dade County	15	6.25	4.0	93.3	86.7	–	–	86.7	–	15 000	138	–
Middletown Rancheria	8	1.50–	4.5	87.5	12.5	–	62.5	62.5	–	–	–	–
California	8	1.50–	4.5	87.5	12.5	–	62.5	62.5	–	–	–	–
Lake County	8	1.50–	4.5	87.5	12.5	–	62.5	62.5	–	–	–	–
Mille Lacs Reservation	119	3.29	5.0	75.6	17.6	24.4	17.6	94.1	–	37 500	80–	5.3
Minnesota	119	3.29	5.0	75.6	17.6	24.4	17.6	94.1	–	37 500	80–	5.3
Aitkin County	9	3.75	5.3	100.0	11.1	33.3	22.2	100.0	–	37 500	–	–
Crow Wing County	–	–	–	–	–	–	–	–	–	–	–	–
Kanabec County	–	–	–	–	–	–	–	–	–	–	–	–
Mille Lacs County	104	3.34	5.0	76.0	19.2	23.1	16.3	93.3	–	40 000	80–	5.9
Pine County	6	2.50	5.1	33.3	–	33.3	33.3	100.0	–	22 500	80–	–
Minnesota Chippewa Trust Lands	11	2.25	4.7	81.8	–	27.3	9.1	54.5	–	42 500	–	–
Minnesota	11	2.25	4.7	81.8	–	27.3	9.1	54.5	–	42 500	–	–
Becker County	2	2.00	4.5	100.0	–	100.0	–	–	–	–	–	–
Carlton County	–	–	–	–	–	–	–	–	–	–	–	–
Cass County	–	–	–	–	–	–	–	–	–	–	–	–
Otter Tail County	–	–	–	–	–	–	–	–	–	–	–	–
St. Louis County	9	2.38	4.8	77.8	–	11.1	11.1	66.7	–	42 500	–	–
Mississippi Choctaw Reservation and Trust Lands, MS	892	4.26	4.8	64.9	30.7	10.0	5.6	89.0	.1	32 700	80	–
Mississippi Choctaw Reservation	830	4.26	4.8	65.2	30.5	9.8	5.8	88.8	.1	31 800	82	–
Mississippi	830	4.26	4.8	65.2	30.5	9.8	5.8	88.8	.1	31 800	82	–
Attala County	–	–	–	–	–	–	–	–	–	–	–	–
Jones County	31	4.94	4.1	51.6	45.2	12.9	6.5	90.3	–	30 000	80–	–
Kemper County	9	4.25	4.4	66.7	22.2	11.1	–	100.0	–	37 500	80–	–
Leake County	131	4.20	4.8	87.0	32.1	8.4	6.1	85.5	–	24 600	80–	–
Neshoba County	534	4.23	4.8	64.2	30.3	10.1	5.4	87.5	.2	35 000	93	–
Newton County	125	4.29	4.9	49.6	26.4	8.8	7.2	96.8	–	23 000	80–	–
Mississippi Choctaw Trust Lands	62	4.23	4.9	61.3	33.9	12.9	3.2	91.9	–	40 500	80–	–
Mississippi	62	4.23	4.9	61.3	33.9	12.9	3.2	91.9	–	40 500	80–	–
Jones County	1	4.00	6.0	–	–	–	–	100.0	–	–	138	–
Kemper County	–	–	–	–	–	–	–	–	–	–	–	–
Leake County	5	4.75	4.3	100.0	60.0	–	–	80.0	–	37 500	–	–
Neshoba County	21	4.14	4.9	90.5	23.8	14.3	–	90.5	–	31 300	125	–
Newton County	25	4.20	5.0	16.0	36.0	16.0	8.0	96.0	–	45 000	80–	–
Winston County	10	4.50	4.7	100.0	40.0	10.0	–	90.0	–	41 800	–	–
Moapa River Reservation	64	3.03	4.9	71.9	4.7	10.9	21.9	90.6	–	51 300	80–	–
Nevada	64	3.03	4.9	71.9	4.7	10.9	21.9	90.6	–	51 300	80–	–
Clark County	64	3.03	4.9	71.9	4.7	10.9	21.9	90.6	–	51 300	80–	–
Montgomery Creek Rancheria	4	2.50	1.5	50.0	25.0	–	50.0	25.0	–	–	163	–
California	4	2.50	1.5	50.0	25.0	–	50.0	25.0	–	–	163	–
Shasta County	4	2.50	1.5	50.0	25.0	–	50.0	25.0	–	–	163	–
Morongo Reservation	170	3.11	4.9	80.6	10.0	16.5	15.3	74.7	–	63 200	219	–
California	170	3.11	4.9	80.6	10.0	16.5	15.3	74.7	–	63 200	219	–
Riverside County	170	3.11	4.9	80.6	10.0	16.5	15.3	74.7	–	63 200	219	–
Muckleshoot Reservation and Trust Lands, WA	174	4.32	4.8	52.9	37.9	9.2	7.5	74.1	5.2	66 500	80–	–
Muckleshoot Reservation	174	4.32	4.8	52.9	37.9	9.2	7.5	74.1	5.2	66 500	80–	–
Washington	174	4.32	4.8	52.9	37.9	9.2	7.5	74.1	5.2	66 500	80–	–
King County	174	4.32	4.8	52.9	37.9	9.2	7.5	74.1	5.2	66 500	80–	–
Pierce County	–	–	–	–	–	–	–	–	–	–	–	–

TIPSII [UPF] GH11A CENSUS90 71580800 10/20/92 9:02 AM MACHINE: C DATA:CENSUS90*H11ATIPSDA00. 09/18/92 15:05:46 TAPE: NONE FRAME: 37
TSF:CENSUS90*92. 09/18/92 15:11:45 UTF:CENSUS90*93. 09/18/92 15:11:45 META:CENSUS90*H11ATABLES00. 09/18/92 15:32:16

Table 3. **Summary of General Housing Characteristics of American Indian, Eskimo, or Aleut Households: 1990**—Con.

[For definitions of terms and meanings of symbols, see text]

American Indian/Alaska Native Area State County	Total	Median persons in unit	Median rooms	Percent: Owner	Percent: With 1.01 or more persons per room	Percent: With householder 65 years and over	Percent: 1-person households	Percent: 1 unit, detached or attached	Percent: In buildings with 10 or more units	Specified owner, median value (dollars)	Specified renter: Median contract rent (dollars)	Specified renter: Percent with meals included in rent
AMERICAN INDIAN RESERVATION AND TRUST LAND—Con.												
Muckleshoot Trust Lands	–	–	–	–	–	–	–	–	–	–	–	–
Washington	–	–	–	–	–	–	–	–	–	–	–	–
King County	–	–	–	–	–	–	–	–	–	–	–	–
Nambe Pueblo and Trust Lands, NM	118	2.58	5.3	93.2	3.4	5.9	22.0	96.6	–	59 300	80–	–
Nambe Pueblo	118	2.58	5.3	93.2	3.4	5.9	22.0	96.6	–	59 300	80–	–
New Mexico	118	2.58	5.3	93.2	3.4	5.9	22.0	96.6	–	59 300	80–	–
Santa Fe County	118	2.58	5.3	93.2	3.4	5.9	22.0	96.6	–	59 300	80–	–
Nambe Trust Lands	–	–	–	–	–	–	–	–	–	–	–	–
New Mexico	–	–	–	–	–	–	–	–	–	–	–	–
Santa Fe County	–	–	–	–	–	–	–	–	–	–	–	–
Narragansett Reservation	4	3.00	4.5	75.0	25.0	25.0	–	75.0	–	137 500	875	–
Rhode Island	4	3.00	4.5	75.0	25.0	25.0	–	75.0	–	137 500	875	–
Washington County	4	3.00	4.5	75.0	25.0	25.0	–	75.0	–	137 500	875	–
Navajo Reservation and Trust Lands, AZ--NM--UT	34 086	4.01	3.1	78.3	54.3	17.6	13.6	70.3	.1	11 700	118	.7
Navajo Reservation	29 375	4.01	3.1	77.6	54.2	17.7	13.5	70.4	.1	11 900	120	.7
Arizona	20 590	4.01	3.0	77.2	55.4	17.4	13.8	69.8	.1	11 600	139	.9
Apache County	11 090	3.93	3.0	75.5	53.1	17.7	14.7	71.1	.1	11 200	137	1.1
Coconino County	4 390	4.19	3.0	76.3	59.5	16.1	11.9	64.3	.2	10 000–	170	.3
Navajo County	5 110	4.05	2.9	81.8	57.1	17.8	13.7	71.6	.1	14 000	111	1.2
New Mexico	7 543	3.99	3.4	76.8	50.6	18.7	13.0	73.9	–	12 800	85	.1
McKinley County	2 507	4.12	3.1	78.9	56.3	18.2	12.5	71.6	–	12 800	96	.2
San Juan County	5 036	3.93	3.5	75.8	47.7	18.9	13.3	75.0	–	12 800	80–	.1
Utah	1 242	4.10	3.1	87.9	56.4	16.3	11.1	59.7	.1	11 200	132	1.7
San Juan County	1 242	4.10	3.1	87.9	56.4	16.3	11.1	59.7	.1	11 200	132	1.7
Navajo Trust Lands	4 711	3.98	3.0	82.6	54.5	17.0	13.9	69.5	–	10 800	95	.8
Arizona	2	4.00	4.5	100.0	50.0	–	50.0	50.0	–	–	–	–
Apache County	2	4.00	4.5	100.0	50.0	–	50.0	50.0	–	–	–	–
Coconino County	–	–	–	–	–	–	–	–	–	–	–	–
Navajo County	–	–	–	–	–	–	–	–	–	–	–	–
New Mexico	4 709	3.98	3.0	82.6	54.5	17.1	13.9	69.5	–	10 800	95	.8
Cibola County	350	4.04	3.8	59.7	40.9	14.3	13.7	77.1	–	10 000–	99	–
McKinley County	3 213	3.89	2.8	87.2	55.8	17.9	14.9	65.9	–	11 300	91	.9
Rio Arriba County	14	3.00	3.5	71.4	35.7	28.6	28.6	85.7	–	12 500	–	–
Sandoval County	428	4.30	2.3	90.2	65.7	16.4	10.7	77.8	.2	10 000–	144	6.3
San Juan County	704	4.23	3.7	68.5	49.0	14.9	11.2	76.7	–	21 900	91	–
Nez Perce Reservation	581	3.09	5.3	68.3	7.7	12.7	14.8	76.9	2.4	48 600	164	5.8
Idaho	581	3.09	5.3	68.3	7.7	12.7	14.8	76.9	2.4	48 600	164	5.8
Clearwater County	50	2.44	4.8	58.0	4.0	12.0	20.0	66.0	–	42 000	175	–
Idaho County	77	3.00	5.0	79.2	11.7	19.5	18.2	85.7	–	52 100	138	–
Lewis County	59	2.47	4.8	52.5	8.5	8.5	18.6	67.8	–	39 200	167	–
Nez Perce County	395	3.28	5.5	69.9	7.3	12.2	12.9	78.0	3.5	51 400	160	8.3
Nisqually Reservation	101	3.47	4.9	89.1	21.8	7.9	9.9	94.1	–	67 500	97	–
Washington	101	3.47	4.9	89.1	21.8	7.9	9.9	94.1	–	67 500	97	–
Pierce County	–	–	–	–	–	–	–	–	–	–	–	–
Thurston County	101	3.47	4.9	89.1	21.8	7.9	9.9	94.1	–	67 500	97	–
Nooksack Reservation and Trust Lands, WA	110	3.62	5.9	75.5	15.5	18.2	9.1	82.7	–	57 500	96	4.2
Nooksack Reservation	4	3.00	6.0	100.0	–	25.0	–	–	–	–	–	–
Washington	4	3.00	6.0	100.0	–	25.0	–	–	–	–	–	–
Whatcom County	4	3.00	6.0	100.0	–	25.0	–	–	–	–	–	–
Nooksack Trust Lands	106	3.68	5.9	74.5	16.0	17.9	9.4	85.8	–	57 500	96	4.2
Washington	106	3.68	5.9	74.5	16.0	17.9	9.4	85.8	–	57 500	96	4.2
Whatcom County	106	3.68	5.9	74.5	16.0	17.9	9.4	85.8	–	57 500	96	4.2
Northern Cheyenne Reservation and Trust Lands, MT--SD	880	3.75	4.6	63.0	30.1	10.1	12.5	79.8	1.3	35 600	90	3.3
Northern Cheyenne Reservation	880	3.75	4.6	63.0	30.1	10.1	12.5	79.8	1.3	35 600	90	3.3
Montana	880	3.75	4.6	63.0	30.1	10.1	12.5	79.8	1.3	35 600	90	3.3
Big Horn County	254	3.56	4.8	63.8	23.2	10.2	8.3	76.4	–	36 900	82	2.9
Rosebud County	626	3.84	4.5	62.6	32.9	10.1	14.2	81.2	1.8	35 200	96	3.4
Northern Cheyenne Trust Lands	–	–	–	–	–	–	–	–	–	–	–	–
Montana	–	–	–	–	–	–	–	–	–	–	–	–
Rosebud County	–	–	–	–	–	–	–	–	–	–	–	–
South Dakota	–	–	–	–	–	–	–	–	–	–	–	–
Meade County	–	–	–	–	–	–	–	–	–	–	–	–
North Fork Rancheria	–	–	–	–	–	–	–	–	–	–	–	–
California	–	–	–	–	–	–	–	–	–	–	–	–
Madera County	–	–	–	–	–	–	–	–	–	–	–	–
Northwestern Shoshoni Reservation	–	–	–	–	–	–	–	–	–	–	–	–
Utah	–	–	–	–	–	–	–	–	–	–	–	–
Box Elder County	–	–	–	–	–	–	–	–	–	–	–	–
Oil Springs Reservation	–	–	–	–	–	–	–	–	–	–	–	–
New York	–	–	–	–	–	–	–	–	–	–	–	–
Allegany County	–	–	–	–	–	–	–	–	–	–	–	–
Cattaraugus County	–	–	–	–	–	–	–	–	–	–	–	–
Omaha Reservation	429	4.22	5.0	34.0	30.3	16.8	10.0	85.3	–	41 700	101	–
Iowa	–	–	–	–	–	–	–	–	–	–	–	–
Monona County	–	–	–	–	–	–	–	–	–	–	–	–
Nebraska	429	4.22	5.0	34.0	30.3	16.8	10.0	85.3	–	41 700	101	–
Burt County	5	3.75	5.3	40.0	–	–	20.0	100.0	–	–	156	–
Cuming County	–	–	–	–	–	–	–	–	–	–	–	–
Thurston County	424	4.23	5.0	34.0	30.7	17.0	9.9	85.1	–	41 700	100	–
Oneida (East) Reservation	12	2.50	4.1	91.7	16.7	–	8.3	–	–	–	363	–
New York	12	2.50	4.1	91.7	16.7	–	8.3	–	–	–	363	–
Madison County	12	2.50	4.1	91.7	16.7	–	8.3	–	–	–	363	–

TIPSII [UPF] GH11A CENSUS90 71580800 10/20/92 9:02 AM MACHINE: C DATA:CENSUS90*H11ATIPSDA00. 09/18/92 15:05:46 TAPE: NONE FRAME: 38
TSF:CENSUS90*92. 09/18/92 15:11:45 UTF:CENSUS90*93. 09/18/92 15:11:45 META:CENSUS90*H11ATABLES00. 09/18/92 15:32:16

Table 3. **Summary of General Housing Characteristics of American Indian, Eskimo, or Aleut Households: 1990**—Con.

[For definitions of terms and meanings of symbols, see text]

American Indian/Alaska Native Area State County	Total	Median persons in unit	Median rooms	Percent: Owner	Percent: With 1.01 or more persons per room	Percent: With householder 65 years and over	Percent: 1-person households	Percent: 1 unit, detached or attached	Percent: In buildings with 10 or more units	Specified owner, median value (dollars)	Specified renter: Median contract rent (dollars)	Specified renter: Percent with meals included in rent
AMERICAN INDIAN RESERVATION AND TRUST LAND—Con.												
Oneida (West) Reservation	707	3.18	5.1	63.5	9.2	18.1	15.6	75.7	3.4	50 000	157	.4
Wisconsin	707	3.18	5.1	63.5	9.2	18.1	15.6	75.7	3.4	50 000	157	.4
Brown County	319	3.24	5.1	57.7	9.4	17.2	15.0	78.1	2.8	51 400	150	.8
Outagamie County	388	3.12	5.1	68.3	9.0	18.8	16.0	73.7	3.9	48 700	159	–
Onondaga Reservation	1	6.00	6.0	100.0	–	–	–	100.0	–	112 500	–	–
New York	1	6.00	6.0	100.0	–	–	–	100.0	–	112 500	–	–
Onondaga County	1	6.00	6.0	100.0	–	–	–	100.0	–	112 500	–	–
Ontonagon Reservation	–	–	–	–	–	–	–	–	–	–	–	–
Michigan	–	–	–	–	–	–	–	–	–	–	–	–
Ontonagon County	–	–	–	–	–	–	–	–	–	–	–	–
Osage Reservation	1 931	2.49	5.2	76.3	4.8	22.5	22.9	79.6	.8	35 700	150	–
Oklahoma	1 931	2.49	5.2	76.3	4.8	22.5	22.9	79.6	.8	35 700	150	–
Osage County	1 931	2.49	5.2	76.3	4.8	22.5	22.9	79.6	.8	35 700	150	–
Ozette Reservation	–	–	–	–	–	–	–	–	–	–	–	–
Washington	–	–	–	–	–	–	–	–	–	–	–	–
Clallam County	–	–	–	–	–	–	–	–	–	–	–	–
Paiute of Utah Reservation	80	4.20	4.8	47.5	31.3	7.5	6.3	76.3	–	52 000	80–	–
Utah	80	4.20	4.8	47.5	31.3	7.5	6.3	76.3	–	52 000	80–	–
Iron County	37	4.00	4.6	59.5	37.8	5.4	10.8	70.3	–	55 400	80–	–
Millard County	12	4.50	5.3	75.0	16.7	–	8.3	75.0	–	52 500	80–	–
Sevier County	10	4.75	3.3	40.0	50.0	20.0	–	80.0	–	47 500	80–	–
Washington County	21	4.25	5.5	14.3	19.0	9.5	–	85.7	–	47 500	80–	–
Pala Reservation	169	3.42	5.1	89.9	13.6	16.0	17.8	68.6	–	43 100	203	–
California	169	3.42	5.1	89.9	13.6	16.0	17.8	68.6	–	43 100	203	–
San Diego County	169	3.42	5.1	89.9	13.6	16.0	17.8	68.6	–	43 100	203	–
Pamunkey Reservation (state)	25	1.65	5.6	100.0	–	44.0	44.0	52.0	–	25 000	–	–
Virginia	25	1.65	5.6	100.0	–	44.0	44.0	52.0	–	25 000	–	–
King William County	25	1.65	5.6	100.0	–	44.0	44.0	52.0	–	25 000	–	–
Papago Reservation	2 086	3.83	3.7	74.4	43.0	16.5	12.5	89.3	.2	10 000–	90	1.6
Arizona	2 086	3.83	3.7	74.4	43.0	16.5	12.5	89.3	.2	10 000–	90	1.6
Maricopa County	27	4.33	2.6	92.6	59.3	18.5	3.7	96.3	–	10 000–	140	–
Pima County	1 870	3.84	3.7	73.5	42.8	16.0	12.7	88.7	.2	10 200	95	1.7
Pinal County	189	3.67	3.8	81.0	43.4	21.7	11.6	94.2	–	10 000–	80–	–
Pascua Yaqui Reservation	525	4.29	5.2	51.2	23.8	4.6	4.2	97.7	.4	54 600	80–	–
Arizona	525	4.29	5.2	51.2	23.8	4.6	4.2	97.7	.4	54 600	80–	–
Pima County	525	4.29	5.2	51.2	23.8	4.6	4.2	97.7	.4	54 600	80–	–
Passamaquoddy Trust Lands	1	1.50–	1.5–	–	–	–	100.0	–	–	–	–	–
Maine	1	1.50–	1.5–	–	–	–	100.0	–	–	–	–	–
Franklin County	–	–	–	–	–	–	–	–	–	–	–	–
Hancock County	–	–	–	–	–	–	–	–	–	–	–	–
Penobscot County	–	–	–	–	–	–	–	–	–	–	–	–
Somerset County	–	–	–	–	–	–	–	–	–	–	–	–
Washington County	1	1.50–	1.5–	–	–	–	100.0	–	–	–	–	–
Paucatuck Eastern Pequot Reservation (state)	8	2.10	4.5	100.0	–	12.5	12.5	37.5	–	145 000	–	–
Connecticut	8	2.10	4.5	100.0	–	12.5	12.5	37.5	–	145 000	–	–
New London County	8	2.10	4.5	100.0	–	12.5	12.5	37.5	–	145 000	–	–
Pauma Reservation	33	4.14	4.5	81.8	36.4	9.1	12.1	57.6	–	48 800	113	–
California	33	4.14	4.5	81.8	36.4	9.1	12.1	57.6	–	48 800	113	–
San Diego County	33	4.14	4.5	81.8	36.4	9.1	12.1	57.6	–	48 800	113	–
Payson (Yavapai-Apache) Community	27	3.86	3.8	85.2	40.7	3.7	7.4	100.0	–	68 300	213	–
Arizona	27	3.86	3.8	85.2	40.7	3.7	7.4	100.0	–	68 300	213	–
Gila County	27	3.86	3.8	85.2	40.7	3.7	7.4	100.0	–	68 300	213	–
Pechanga Reservation	97	2.33	4.1	92.8	21.6	17.5	32.0	42.3	–	40 500	258	–
California	97	2.33	4.1	92.8	21.6	17.5	32.0	42.3	–	40 500	258	–
Riverside County	97	2.33	4.1	92.8	21.6	17.5	32.0	42.3	–	40 500	258	–
Penobscot Reservation and Trust Lands, ME	161	2.54	5.2	55.9	1.2	14.3	27.3	82.6	–	37 500	143	–
Penobscot Reservation	161	2.54	5.2	55.9	1.2	14.3	27.3	82.6	–	37 500	143	–
Maine	161	2.54	5.2	55.9	1.2	14.3	27.3	82.6	–	37 500	143	–
Penobscot County	161	2.54	5.2	55.9	1.2	14.3	27.3	82.6	–	37 500	143	–
Penobscot Trust Lands	–	–	–	–	–	–	–	–	–	–	–	–
Maine	–	–	–	–	–	–	–	–	–	–	–	–
Franklin County	–	–	–	–	–	–	–	–	–	–	–	–
Penobscot County	–	–	–	–	–	–	–	–	–	–	–	–
Piscataquis County	–	–	–	–	–	–	–	–	–	–	–	–
Picayune Rancheria	4	3.00	4.5	100.0	–	–	–	50.0	–	10 000–	–	–
California	4	3.00	4.5	100.0	–	–	–	50.0	–	10 000–	–	–
Madera County	4	3.00	4.5	100.0	–	–	–	50.0	–	10 000–	–	–
Picuris Pueblo	48	3.21	5.0	95.8	6.3	22.9	20.8	97.9	–	36 100	238	–
New Mexico	48	3.21	5.0	95.8	6.3	22.9	20.8	97.9	–	36 100	238	–
Taos County	48	3.21	5.0	95.8	6.3	22.9	20.8	97.9	–	36 100	238	–
Pine Creek Reservation (state)	10	1.75	4.5	80.0	–	30.0	40.0	70.0	–	10 000–	–	–
Michigan	10	1.75	4.5	80.0	–	30.0	40.0	70.0	–	10 000–	–	–
Calhoun County	10	1.75	4.5	80.0	–	30.0	40.0	70.0	–	10 000–	–	–
Pine Ridge Reservation and Trust Lands, NE--SD	2 352	4.36	4.0	44.6	47.5	15.2	9.6	75.3	–	10 700	100	.7
Pine Ridge Reservation	2 215	4.34	4.0	43.5	47.3	15.1	9.8	74.6	–	10 000–	100	.7
South Dakota	2 215	4.34	4.0	43.5	47.3	15.1	9.8	74.6	–	10 000–	100	.7
Jackson County	223	4.21	5.0	36.3	36.8	13.0	9.0	84.8	–	10 000	101	–
Shannon County	1 992	4.36	3.9	44.3	48.4	15.4	9.9	73.5	–	10 000–	100	.8
Pine Ridge Trust Lands	137	4.79	4.4	61.3	51.1	16.1	5.8	86.1	–	14 700	90	–
Nebraska	2	6.00	5.0	100.0	100.0	–	–	–	–	–	–	–
Sheridan County	2	6.00	5.0	100.0	100.0	–	–	–	–	–	–	–
South Dakota	135	4.71	4.4	60.7	50.4	16.3	5.9	87.4	–	14 700	90	–
Bennett County	135	4.71	4.4	60.7	50.4	16.3	5.9	87.4	–	14 700	90	–

TIPSII [UPF] GH11A CENSUS90 71580800 10/20/92 9:02 AM MACHINE: C DATA:CENSUS90*H11ATIPSDA00. 09/18/92 15:05:46 TAPE: NONE FRAME: 39
TSF:CENSUS90*92. 09/18/92 15:11:45 UTF:CENSUS90*93. 09/18/92 15:11:45 META:CENSUS90*H11ATABLES00. 09/18/92 15:32:16

Table 3. **Summary of General Housing Characteristics of American Indian, Eskimo, or Aleut Households: 1990**—Con.

[For definitions of terms and meanings of symbols, see text]

American Indian/Alaska Native Area State County	Total	Median persons in unit	Median rooms	Percent: Owner	Percent: With 1.01 or more persons per room	Percent: With householder 65 years and over	Percent: 1-person households	Percent: 1 unit, detached or attached	Percent: In buildings with 10 or more units	Specified owner, median value (dollars)	Specified renter: Median contract rent (dollars)	Specified renter: Percent with meals included in rent
AMERICAN INDIAN RESERVATION AND TRUST LAND—Con.												
Pinoleville Rancheria	22	3.83	4.7	54.5	13.6	27.3	13.6	68.2	–	90 000	256	16.7
California	22	3.83	4.7	54.5	13.6	27.3	13.6	68.2	–	90 000	256	16.7
Mendocino County	22	3.83	4.7	54.5	13.6	27.3	13.6	68.2	–	90 000	256	16.7
Pit River Trust Lands	1	1.50–	5.0	–	–	100.0	100.0	100.0	–	–	–	–
California	1	1.50–	5.0	–	–	100.0	100.0	100.0	–	–	–	–
Shasta County	1	1.50–	5.0	–	–	100.0	100.0	100.0	–	–	–	–
Pleasant Point Reservation	168	3.04	5.2	70.2	7.7	17.9	17.9	78.0	8.3	60 500	92	–
Maine	168	3.04	5.2	70.2	7.7	17.9	17.9	78.0	8.3	60 500	92	–
Washington County	168	3.04	5.2	70.2	7.7	17.9	17.9	78.0	8.3	60 500	92	–
Poarch Creek Reservation and Trust Lands, AL	66	2.43	4.9	7.6	4.5	24.2	30.3	59.1	–	62 500	80–	3.0
Poarch Creek Reservation	66	2.43	4.9	7.6	4.5	24.2	30.3	59.1	–	62 500	80–	3.0
Alabama	66	2.43	4.9	7.6	4.5	24.2	30.3	59.1	–	62 500	80–	3.0
Elmore County	–	–	–	–	–	–	–	–	–	–	–	–
Escambia County	66	2.43	4.9	7.6	4.5	24.2	30.3	59.1	–	62 500	80–	3.0
Poarch Creek Trust Lands	–	–	–	–	–	–	–	–	–	–	–	–
Alabama	–	–	–	–	–	–	–	–	–	–	–	–
Escambia County	–	–	–	–	–	–	–	–	–	–	–	–
Pojoaque Pueblo	69	2.14	5.1	44.9	10.1	5.8	33.3	82.6	–	81 700	80–	–
New Mexico	69	2.14	5.1	44.9	10.1	5.8	33.3	82.6	–	81 700	80–	–
Santa Fe County	69	2.14	5.1	44.9	10.1	5.8	33.3	82.6	–	81 700	80–	–
Poospatuck Reservation (state)	31	2.92	4.9	93.5	9.7	16.1	25.8	41.9	–	82 500	313	–
New York	31	2.92	4.9	93.5	9.7	16.1	25.8	41.9	–	82 500	313	–
Suffolk County	31	2.92	4.9	93.5	9.7	16.1	25.8	41.9	–	82 500	313	–
Port Gamble Reservation	98	3.74	5.3	60.2	8.2	13.3	6.1	67.3	–	24 300	95	–
Washington	98	3.74	5.3	60.2	8.2	13.3	6.1	67.3	–	24 300	95	–
Kitsap County	98	3.74	5.3	60.2	8.2	13.3	6.1	67.3	–	24 300	95	–
Port Madison Reservation	123	3.12	5.2	68.3	9.8	7.3	16.3	69.1	–	66 100	246	–
Washington	123	3.12	5.2	68.3	9.8	7.3	16.3	69.1	–	66 100	246	–
Kitsap County	123	3.12	5.2	68.3	9.8	7.3	16.3	69.1	–	66 100	246	–
Potawatomi (Kansas) Reservation	148	3.05	5.0	59.5	16.2	27.0	22.3	89.9	–	37 500	80–	–
Kansas	148	3.05	5.0	59.5	16.2	27.0	22.3	89.9	–	37 500	80–	–
Jackson County	148	3.05	5.0	59.5	16.2	27.0	22.3	89.9	–	37 500	80–	–
Potawatomi (Wisconsin) Reservation and Trust Lands, WI	71	3.55	4.4	77.5	23.9	8.5	14.1	46.5	–	11 300	80–	–
Potawatomi (Wisconsin) Reservation	71	3.55	4.4	77.5	23.9	8.5	14.1	46.5	–	11 300	80–	–
Wisconsin	71	3.55	4.4	77.5	23.9	8.5	14.1	46.5	–	11 300	80–	–
Forest County	71	3.55	4.4	77.5	23.9	8.5	14.1	46.5	–	11 300	80–	–
Oconto County	–	–	–	–	–	–	–	–	–	–	–	–
Potawatomi (Wisconsin) Trust Lands	–	–	–	–	–	–	–	–	–	–	–	–
Wisconsin	–	–	–	–	–	–	–	–	–	–	–	–
Forest County	–	–	–	–	–	–	–	–	–	–	–	–
Prairie Island Community	20	2.50	5.5	35.0	5.0	15.0	10.0	90.0	–	23 300	100	–
Minnesota	20	2.50	5.5	35.0	5.0	15.0	10.0	90.0	–	23 300	100	–
Goodhue County	20	2.50	5.5	35.0	5.0	15.0	10.0	90.0	–	23 300	100	–
Puyallup Reservation and Trust Lands, WA	280	2.92	4.7	49.6	12.5	13.6	17.9	69.6	7.5	60 000	332	.8
Puyallup Reservation	279	2.93	4.7	49.8	12.5	13.6	17.6	69.5	7.5	60 000	332	.8
Washington	279	2.93	4.7	49.8	12.5	13.6	17.6	69.5	7.5	60 000	332	.8
King County	–	–	–	–	–	–	–	–	–	–	–	–
Pierce County	279	2.93	4.7	49.8	12.5	13.6	17.6	69.5	7.5	60 000	332	.8
Puyallup Trust Lands	1	1.50–	2.0	–	–	–	100.0	100.0	–	–	–	–
Washington	1	1.50–	2.0	–	–	–	100.0	100.0	–	–	–	–
Pierce County	1	1.50–	2.0	–	–	–	100.0	100.0	–	–	–	–
Pyramid Lake Reservation	306	2.91	5.1	63.1	13.1	15.0	18.3	85.9	1.6	65 900	95	–
Nevada	306	2.91	5.1	63.1	13.1	15.0	18.3	85.9	1.6	65 900	95	–
Lyon County	–	–	–	–	–	–	–	–	–	–	–	–
Storey County	–	–	–	–	–	–	–	–	–	–	–	–
Washoe County	306	2.91	5.1	63.1	13.1	15.0	18.3	85.9	1.6	65 900	95	–
Quartz Valley Rancheria	10	2.00	4.2	80.0	10.0	60.0	40.0	60.0	–	37 500	263	–
California	10	2.00	4.2	80.0	10.0	60.0	40.0	60.0	–	37 500	263	–
Siskiyou County	10	2.00	4.2	80.0	10.0	60.0	40.0	60.0	–	37 500	263	–
Quileute Reservation	98	3.10	5.0	77.6	12.2	5.1	23.5	71.4	–	41 900	202	–
Washington	98	3.10	5.0	77.6	12.2	5.1	23.5	71.4	–	41 900	202	–
Clallam County	98	3.10	5.0	77.6	12.2	5.1	23.5	71.4	–	41 900	202	–
Quinault Reservation	275	3.43	5.0	66.9	17.5	12.7	11.3	78.2	–	33 800	135	–
Washington	275	3.43	5.0	66.9	17.5	12.7	11.3	78.2	–	33 800	135	–
Grays Harbor County	231	3.42	5.0	71.4	16.0	11.7	10.4	75.8	–	35 800	141	–
Jefferson County	44	3.50	5.1	43.2	25.0	18.2	15.9	90.9	–	26 300	113	–
Ramah Navajo Community	47	3.80	3.1	100.0	46.8	27.7	19.1	93.6	–	10 000–	–	–
New Mexico	47	3.80	3.1	100.0	46.8	27.7	19.1	93.6	–	10 000–	–	–
Cibola County	47	3.80	3.1	100.0	46.8	27.7	19.1	93.6	–	10 000–	–	–
Ramona Reservation	–	–	–	–	–	–	–	–	–	–	–	–
California	–	–	–	–	–	–	–	–	–	–	–	–
Riverside County	–	–	–	–	–	–	–	–	–	–	–	–
Rankokus Reservation (state)	–	–	–	–	–	–	–	–	–	–	–	–
New Jersey	–	–	–	–	–	–	–	–	–	–	–	–
Burlington County	–	–	–	–	–	–	–	–	–	–	–	–
Red Cliff Reservation and Trust Lands, WI	216	3.06	4.9	54.6	10.6	15.3	14.8	56.9	2.3	40 300	96	6.8
Red Cliff Reservation	216	3.06	4.9	54.6	10.6	15.3	14.8	56.9	2.3	40 300	96	6.8
Wisconsin	216	3.06	4.9	54.6	10.6	15.3	14.8	56.9	2.3	40 300	96	6.8
Bayfield County	216	3.06	4.9	54.6	10.6	15.3	14.8	56.9	2.3	40 300	96	6.8

TIPSII [UPF] GH11A CENSUS90 71580800 10/20/92 9:02 AM MACHINE: C DATA:CENSUS90*H11ATIPSDA00. 09/18/92 15:05:46 TAPE: NONE FRAME: 40
TSF:CENSUS90*92. 09/18/92 15:11:45 UTF:CENSUS90*93. 09/18/92 15:11:45 META:CENSUS90*H11ATABLES00. 09/18/92 15:32:16

Table 3. **Summary of General Housing Characteristics of American Indian, Eskimo, or Aleut Households: 1990**—Con.

[For definitions of terms and meanings of symbols, see text]

American Indian/Alaska Native Area State County	Total	Median persons in unit	Median rooms	Percent: Owner	Percent: With 1.01 or more persons per room	Percent: With householder 65 years and over	Percent: 1-person households	Percent: 1 unit, detached or attached	Percent: In buildings with 10 or more units	Specified owner, median value (dollars)	Specified renter: Median contract rent (dollars)	Specified renter: Percent with meals included in rent
AMERICAN INDIAN RESERVATION AND TRUST LAND—Con.												
Red Cliff Trust Lands	–	–	–	–	–	–	–	–	–	–	–	–
Wisconsin	–	–	–	–	–	–	–	–	–	–	–	–
Bayfield County	–	–	–	–	–	–	–	–	–	–	–	–
Redding Rancheria	25	3.00	4.8	68.0	28.0	16.0	28.0	32.0	–	112 500	300	–
California	25	3.00	4.8	68.0	28.0	16.0	28.0	32.0	–	112 500	300	–
Shasta County	25	3.00	4.8	68.0	28.0	16.0	28.0	32.0	–	112 500	300	–
Red Lake Reservation	928	3.72	4.8	63.0	24.5	12.8	13.5	89.9	.6	37 800	80–	–
Minnesota	928	3.72	4.8	63.0	24.5	12.8	13.5	89.9	.6	37 800	80–	–
Beltrami County	914	3.75	4.8	62.5	24.6	12.3	13.0	90.0	.7	38 000	80–	–
Clearwater County	14	1.83	4.1	100.0	14.3	50.0	42.9	78.6	–	25 600	–	–
Koochiching County	–	–	–	–	–	–	–	–	–	–	–	–
Lake of the Woods County	–	–	–	–	–	–	–	–	–	–	–	–
Marshall County	–	–	–	–	–	–	–	–	–	–	–	–
Pennington County	–	–	–	–	–	–	–	–	–	–	–	–
Polk County	–	–	–	–	–	–	–	–	–	–	–	–
Red Lake County	–	–	–	–	–	–	–	–	–	–	–	–
Roseau County	–	–	–	–	–	–	–	–	–	–	–	–
Redwood Valley Rancheria	4	2.50	5.0	100.0	–	25.0	25.0	75.0	–	137 500	–	–
California	4	2.50	5.0	100.0	–	25.0	25.0	75.0	–	137 500	–	–
Mendocino County	4	2.50	5.0	100.0	–	25.0	25.0	75.0	–	137 500	–	–
Reno-Sparks Colony	66	3.59	5.0	81.8	21.2	9.1	10.6	84.8	–	51 600	150	–
Nevada	66	3.59	5.0	81.8	21.2	9.1	10.6	84.8	–	51 600	150	–
Washoe County	66	3.59	5.0	81.8	21.2	9.1	10.6	84.8	–	51 600	150	–
Resighini Rancheria	8	3.75	4.5	100.0	25.0	–	12.5	62.5	–	47 500	–	–
California	8	3.75	4.5	100.0	25.0	–	12.5	62.5	–	47 500	–	–
Del Norte County	8	3.75	4.5	100.0	25.0	–	12.5	62.5	–	47 500	–	–
Rincon Reservation	124	2.82	4.9	73.4	12.9	14.5	21.0	79.0	3.2	96 000	358	9.1
California	124	2.82	4.9	73.4	12.9	14.5	21.0	79.0	3.2	96 000	358	9.1
San Diego County	124	2.82	4.9	73.4	12.9	14.5	21.0	79.0	3.2	96 000	358	9.1
Roaring Creek Rancheria	4	4.50	3.5	–	75.0	–	–	50.0	–	–	–	–
California	4	4.50	3.5	–	75.0	–	–	50.0	–	–	–	–
Shasta County	4	4.50	3.5	–	75.0	–	–	50.0	–	–	–	–
Robinson Rancheria	25	4.38	5.1	56.0	24.0	4.0	4.0	84.0	16.0	34 300	80–	–
California	25	4.38	5.1	56.0	24.0	4.0	4.0	84.0	16.0	34 300	80–	–
Lake County	25	4.38	5.1	56.0	24.0	4.0	4.0	84.0	16.0	34 300	80–	–
Rocky Boy's Reservation and Trust Lands, MT	407	4.34	5.1	51.4	29.0	13.8	7.1	90.4	–	29 100	80–	–
Rocky Boy's Reservation	312	4.58	5.0	52.9	33.7	13.5	6.7	90.4	–	29 300	80–	–
Montana	312	4.58	5.0	52.9	33.7	13.5	6.7	90.4	–	29 300	80–	–
Chouteau County	8	4.17	4.2	–	25.0	12.5	12.5	87.5	–	–	113	–
Hill County	304	4.60	5.0	54.3	33.9	13.5	6.6	90.5	–	29 300	80–	–
Rocky Boy's Trust Lands	95	3.88	5.5	46.3	13.7	14.7	8.4	90.5	–	28 500	80–	–
Montana	95	3.88	5.5	46.3	13.7	14.7	8.4	90.5	–	28 500	80–	–
Chouteau County	36	3.65	5.1	50.0	13.9	5.6	8.3	91.7	–	18 300	80–	–
Hill County	59	4.07	5.7	44.1	13.6	20.3	8.5	89.8	–	33 800	80–	–
Rohnerville Rancheria	1	1.50–	1.5–	100.0	–	–	100.0	–	–	–	–	–
California	1	1.50–	1.5–	100.0	–	–	100.0	–	–	–	–	–
Humboldt County	1	1.50–	1.5–	100.0	–	–	100.0	–	–	–	–	–
Rosebud Reservation and Trust Lands, SD	1 924	3.86	4.5	42.7	30.0	13.1	14.9	78.6	2.9	10 000–	96	.4
Rosebud Reservation	1 656	3.83	4.5	42.6	29.0	13.3	14.6	78.6	3.4	10 000–	99	.3
South Dakota	1 656	3.83	4.5	42.6	29.0	13.3	14.6	78.6	3.4	10 000–	99	.3
Todd County	1 656	3.83	4.5	42.6	29.0	13.3	14.6	78.6	3.4	10 000–	99	.3
Rosebud Trust Lands	268	4.08	4.4	43.7	35.8	11.9	16.8	79.1	–	10 000–	84	.7
South Dakota	268	4.08	4.4	43.7	35.8	11.9	16.8	79.1	–	10 000–	84	.7
Gregory County	25	4.13	4.6	36.0	24.0	20.0	16.0	76.0	–	10 000–	80	–
Lyman County	–	–	–	–	–	–	–	–	–	–	–	–
Mellette County	169	3.57	4.2	46.2	33.1	13.6	20.7	78.1	–	10 000–	88	1.2
Tripp County	74	5.50	4.9	40.5	45.9	5.4	8.1	82.4	–	33 300	80–	–
Round Valley Reservation and Trust Lands, CA	169	3.13	4.9	52.1	12.4	21.3	16.6	78.1	–	45 700	80–	–
Round Valley Reservation	169	3.13	4.9	52.1	12.4	21.3	16.6	78.1	–	45 700	80–	–
California	169	3.13	4.9	52.1	12.4	21.3	16.6	78.1	–	45 700	80–	–
Mendocino County	169	3.13	4.9	52.1	12.4	21.3	16.6	78.1	–	45 700	80–	–
Trinity County	–	–	–	–	–	–	–	–	–	–	–	–
Round Valley Trust Lands	–	–	–	–	–	–	–	–	–	–	–	–
California	–	–	–	–	–	–	–	–	–	–	–	–
Mendocino County	–	–	–	–	–	–	–	–	–	–	–	–
Rumsey Rancheria	1	5.00	5.0	–	–	–	–	–	–	–	488	–
California	1	5.00	5.0	–	–	–	–	–	–	–	488	–
Yolo County	1	5.00	5.0	–	–	–	–	–	–	–	488	–
Sac and Fox (Iowa) Reservation	135	4.05	4.4	75.6	35.6	22.2	13.3	65.2	14.1	16 300	113	–
Iowa	135	4.05	4.4	75.6	35.6	22.2	13.3	65.2	14.1	16 300	113	–
Tama County	135	4.05	4.4	75.6	35.6	22.2	13.3	65.2	14.1	16 300	113	–
Sac and Fox (KS-NE) Reservation and Trust Lands, KS--NE	17	3.25	5.7	94.1	5.9	11.8	29.4	100.0	–	61 800	80–	–
Sac and Fox (KS-NE) Reservation	16	3.50	5.6	93.8	6.3	6.3	25.0	100.0	–	61 800	80–	–
Kansas	15	3.60	5.6	93.3	6.7	6.7	20.0	100.0	–	62 000	80–	–
Brown County	15	3.60	5.6	93.3	6.7	6.7	20.0	100.0	–	62 000	80–	–
Nebraska	1	1.50–	6.0	100.0	–	–	100.0	100.0	–	22 500	–	–
Richardson County	1	1.50–	6.0	100.0	–	–	100.0	100.0	–	22 500	–	–
Sac and Fox (KS-NE) Trust Lands	1	1.50–	6.0	100.0	–	100.0	100.0	100.0	–	–	–	–
Kansas	1	1.50–	6.0	100.0	–	100.0	100.0	100.0	–	–	–	–
Brown County	1	1.50–	6.0	100.0	–	100.0	100.0	100.0	–	–	–	–
Nebraska	–	–	–	–	–	–	–	–	–	–	–	–
Richardson County	–	–	–	–	–	–	–	–	–	–	–	–

TIPSII [UPF] GH11A CENSUS90 71580800 10/20/92 9:02 AM MACHINE: C DATA:CENSUS90*H11ATIPSDA00. 09/18/92 15:05:46 TAPE: NONE FRAME: 41
TSF:CENSUS90*92. 09/18/92 15:11:45 UTF:CENSUS90*93. 09/18/92 15:11:45 META:CENSUS90*H11ATABLES00. 09/18/92 15:32:16

Table 3. **Summary of General Housing Characteristics of American Indian, Eskimo, or Aleut Households: 1990**—Con.

[For definitions of terms and meanings of symbols, see text]

American Indian/Alaska Native Area State County	Total	Median persons in unit	Median rooms	Percent: Owner	Percent: With 1.01 or more persons per room	Percent: With householder 65 years and over	Percent: 1-person households	Percent: 1 unit, detached or attached	Percent: In buildings with 10 or more units	Specified owner, median value (dollars)	Specified renter: Median contract rent (dollars)	Specified renter: Percent with meals included in rent
AMERICAN INDIAN RESERVATION AND TRUST LAND—Con.												
St. Croix Reservation	138	3.24	5.3	31.2	9.4	13.8	18.1	86.2	–	36 700	80–	–
Wisconsin	138	3.24	5.3	31.2	9.4	13.8	18.1	86.2	–	36 700	80–	–
Barron County	14	4.90	5.7	50.0	28.6	7.1	14.3	100.0	–	32 500	80–	–
Burnett County	91	2.89	5.4	25.3	5.5	14.3	17.6	86.8	–	33 800	80–	–
Polk County	33	3.71	5.0	39.4	12.1	15.2	21.2	78.8	–	45 000	263	–
St. Regis Mohawk Reservation	625	2.97	5.1	89.8	7.4	21.0	19.8	79.5	–	45 800	169	–
New York	625	2.97	5.1	89.8	7.4	21.0	19.8	79.5	–	45 800	169	–
Franklin County	625	2.97	5.1	89.8	7.4	21.0	19.8	79.5	–	45 800	169	–
Salt River Reservation	855	3.81	4.0	69.9	39.2	11.2	10.4	78.9	–	40 700	101	3.8
Arizona	855	3.81	4.0	69.9	39.2	11.2	10.4	78.9	–	40 700	101	3.8
Maricopa County	855	3.81	4.0	69.9	39.2	11.2	10.4	78.9	–	40 700	101	3.8
San Carlos Reservation	1 634	4.17	4.2	67.3	42.5	10.2	11.5	89.5	.8	17 900	80–	.9
Arizona	1 634	4.17	4.2	67.3	42.5	10.2	11.5	89.5	.8	17 900	80–	.9
Gila County	861	3.86	3.8	67.5	40.7	13.2	15.6	87.3	.1	15 500	80–	1.5
Graham County	773	4.48	4.7	67.0	44.5	6.7	7.0	92.0	1.6	22 900	80–	–
Pinal County	–	–	–	–	–	–	–	–	–	–	–	–
Sandia Pueblo	108	3.02	5.1	85.2	9.3	16.7	16.7	85.2	–	41 600	219	–
New Mexico	108	3.02	5.1	85.2	9.3	16.7	16.7	85.2	–	41 600	219	–
Bernalillo County	2	2.50	6.5	50.0	–	50.0	–	50.0	–	–	313	–
Sandoval County	106	3.05	5.1	85.8	9.4	16.0	17.0	85.8	–	41 600	213	–
Sandy Lake Reservation	9	2.00	3.3	55.6	22.2	11.1	44.4	77.8	–	48 800	163	–
Minnesota	9	2.00	3.3	55.6	22.2	11.1	44.4	77.8	–	48 800	163	–
Aitkin County	9	2.00	3.3	55.6	22.2	11.1	44.4	77.8	–	48 800	163	–
San Felipe Pueblo	330	5.07	4.7	95.5	50.6	17.3	4.8	89.7	–	30 300	165	–
New Mexico	330	5.07	4.7	95.5	50.6	17.3	4.8	89.7	–	30 300	165	–
Sandoval County	330	5.07	4.7	95.5	50.6	17.3	4.8	89.7	–	30 300	165	–
San Ildefonso Pueblo	103	3.13	5.8	95.1	6.8	16.5	14.6	93.2	–	64 000	338	–
New Mexico	103	3.13	5.8	95.1	6.8	16.5	14.6	93.2	–	64 000	338	–
Sandoval County	–	–	–	–	–	–	–	–	–	–	–	–
Santa Fe County	103	3.13	5.8	95.1	6.8	16.5	14.6	93.2	–	64 000	338	–
San Juan Pueblo	356	3.20	4.9	89.9	14.6	18.5	14.3	87.1	.3	52 600	113	–
New Mexico	356	3.20	4.9	89.9	14.6	18.5	14.3	87.1	.3	52 600	113	–
Rio Arriba County	356	3.20	4.9	89.9	14.6	18.5	14.3	87.1	.3	52 600	113	–
San Manuel Reservation	22	3.17	5.2	81.8	4.5	9.1	18.2	77.3	–	92 500	617	–
California	22	3.17	5.2	81.8	4.5	9.1	18.2	77.3	–	92 500	617	–
San Bernardino County	22	3.17	5.2	81.8	4.5	9.1	18.2	77.3	–	92 500	617	–
San Pasqual Reservation	53	3.00	4.7	84.9	20.8	13.2	24.5	66.0	–	78 800	263	–
California	53	3.00	4.7	84.9	20.8	13.2	24.5	66.0	–	78 800	263	–
San Diego County	53	3.00	4.7	84.9	20.8	13.2	24.5	66.0	–	78 800	263	–
Santa Ana Pueblo	119	4.04	4.9	95.0	22.7	18.5	11.8	91.6	–	35 000	–	–
New Mexico	119	4.04	4.9	95.0	22.7	18.5	11.8	91.6	–	35 000	–	–
Sandoval County	119	4.04	4.9	95.0	22.7	18.5	11.8	91.6	–	35 000	–	–
Santa Clara Pueblo	399	2.96	5.0	80.5	10.8	17.8	19.8	82.0	.5	51 100	206	–
New Mexico	399	2.96	5.0	80.5	10.8	17.8	19.8	82.0	.5	51 100	206	–
Rio Arriba County	387	2.94	5.0	82.2	10.3	18.3	20.4	83.2	.3	51 100	188	–
Sandoval County	–	–	–	–	–	–	–	–	–	–	–	–
Santa Fe County	12	3.50	4.5	25.0	25.0	–	–	41.7	8.3	–	294	–
Santa Rosa Rancheria	68	4.58	5.1	39.7	26.5	10.3	16.2	83.8	–	40 000	114	–
California	68	4.58	5.1	39.7	26.5	10.3	16.2	83.8	–	40 000	114	–
Kings County	68	4.58	5.1	39.7	26.5	10.3	16.2	83.8	–	40 000	114	–
Santa Rosa Reservation	12	2.50	4.1	58.3	25.0	16.7	8.3	58.3	–	10 000–	162	–
California	12	2.50	4.1	58.3	25.0	16.7	8.3	58.3	–	10 000–	162	–
Riverside County	12	2.50	4.1	58.3	25.0	16.7	8.3	58.3	–	10 000–	162	–
Santa Ynez Reservation	60	3.07	4.5	68.3	28.3	26.7	20.0	73.3	1.7	83 300	131	–
California	60	3.07	4.5	68.3	28.3	26.7	20.0	73.3	1.7	83 300	131	–
Santa Barbara County	60	3.07	4.5	68.3	28.3	26.7	20.0	73.3	1.7	83 300	131	–
Santa Ysabel Reservation	50	2.88	4.3	88.0	20.0	24.0	28.0	72.0	–	30 000	188	–
California	50	2.88	4.3	88.0	20.0	24.0	28.0	72.0	–	30 000	188	–
San Diego County	50	2.88	4.3	88.0	20.0	24.0	28.0	72.0	–	30 000	188	–
Santee Reservation	140	2.80	4.7	25.7	10.7	16.4	23.6	85.7	6.4	51 500	91	1.1
Nebraska	140	2.80	4.7	25.7	10.7	16.4	23.6	85.7	6.4	51 500	91	1.1
Knox County	140	2.80	4.7	25.7	10.7	16.4	23.6	85.7	6.4	51 500	91	1.1
Santo Domingo Pueblo	427	6.24	4.4	97.2	62.5	26.2	7.3	89.5	2.1	24 200	256	–
New Mexico	427	6.24	4.4	97.2	62.5	26.2	7.3	89.5	2.1	24 200	256	–
Sandoval County	427	6.24	4.4	97.2	62.5	26.2	7.3	89.5	2.1	24 200	256	–
Santa Fe County	–	–	–	–	–	–	–	–	–	–	–	–
San Xavier Reservation	275	3.66	4.3	75.3	32.0	11.3	19.3	91.3	–	33 600	80	–
Arizona	275	3.66	4.3	75.3	32.0	11.3	19.3	91.3	–	33 600	80	–
Pima County	275	3.66	4.3	75.3	32.0	11.3	19.3	91.3	–	33 600	80	–
Sauk-Suiattle Reservation	16	3.83	5.9	75.0	12.5	6.3	–	93.8	–	76 100	80–	–
Washington	16	3.83	5.9	75.0	12.5	6.3	–	93.8	–	76 100	80–	–
Skagit County	16	3.83	5.9	75.0	12.5	6.3	–	93.8	–	76 100	80–	–
Snohomish County	–	–	–	–	–	–	–	–	–	–	–	–
Sault Ste. Marie Reservation and Trust Lands, MI	138	3.53	5.7	11.6	3.6	9.4	15.2	93.5	–	53 100	80–	–
Sault Ste. Marie Reservation	77	3.67	5.7	2.6	5.2	13.0	18.2	89.6	–	40 000	80–	–
Michigan	77	3.67	5.7	2.6	5.2	13.0	18.2	89.6	–	40 000	80–	–
Chippewa County	77	3.67	5.7	2.6	5.2	13.0	18.2	89.6	–	40 000	80–	–
Sault Ste. Marie Trust Lands	61	3.33	5.6	23.0	1.6	4.9	11.5	98.4	–	54 200	80–	–
Michigan	61	3.33	5.6	23.0	1.6	4.9	11.5	98.4	–	54 200	80–	–
Alger County	–	–	–	–	–	–	–	–	–	–	–	–
Chippewa County	15	3.38	5.9	93.3	–	–	13.3	100.0	–	54 200	213	–
Mackinac County	41	3.33	5.6	–	2.4	7.3	12.2	100.0	–	–	80–	–
Schoolcraft County	5	3.25	5.3	–	–	–	–	80.0	–	–	80–	–

TIPSII [UPF] GH11A CENSUS90 71580800 10/20/92 9:02 AM MACHINE: C DATA:CENSUS90*H11ATIPSDA00. 09/18/92 15:05:46 TAPE: NONE FRAME: 42
TSF:CENSUS90*92. 09/18/92 15:11:45 UTF:CENSUS90*93. 09/18/92 15:11:45 META:CENSUS90*H11ATABLES00. 09/18/92 15:32:16

Table 3. **Summary of General Housing Characteristics of American Indian, Eskimo, or Aleut Households: 1990**—Con.

[For definitions of terms and meanings of symbols, see text]

American Indian/Alaska Native Area State County	Total	Median persons in unit	Median rooms	Percent: Owner	Percent: With 1.01 or more persons per room	Percent: With householder 65 years and over	Percent: 1-person households	Percent: 1 unit, detached or attached	Percent: In buildings with 10 or more units	Specified owner, median value (dollars)	Specified renter: Median contract rent (dollars)	Specified renter: Percent with meals included in rent
AMERICAN INDIAN RESERVATION AND TRUST LAND—Con.												
Schaghticoke Reservation (state)	4	1.83	4.0	100.0	–	–	25.0	100.0	–	–	–	–
Connecticut	4	1.83	4.0	100.0	–	–	25.0	100.0	–	–	–	–
Litchfield County	4	1.83	4.0	100.0	–	–	25.0	100.0	–	–	–	–
Seminole Trust Lands	27	3.38	4.9	92.6	18.5	3.7	14.8	85.2	–	50 000	80–	–
Florida	27	3.38	4.9	92.6	18.5	3.7	14.8	85.2	–	50 000	80–	–
Broward County	–	–	–	–	–	–	–	–	–	–	–	–
Collier County	27	3.38	4.9	92.6	18.5	3.7	14.8	85.2	–	50 000	80–	–
Shakopee Community	58	2.50	5.1	100.0	5.2	15.5	19.0	48.3	–	66 300	–	–
Minnesota	58	2.50	5.1	100.0	5.2	15.5	19.0	48.3	–	66 300	–	–
Scott County	58	2.50	5.1	100.0	5.2	15.5	19.0	48.3	–	66 300	–	–
Sheep Ranch Rancheria	–	–	–	–	–	–	–	–	–	–	–	–
California	–	–	–	–	–	–	–	–	–	–	–	–
Calaveras County	–	–	–	–	–	–	–	–	–	–	–	–
Sherwood Valley Rancheria	3	2.25	3.3	66.7	33.3	–	–	33.3	–	–	313	–
California	3	2.25	3.3	66.7	33.3	–	–	33.3	–	–	313	–
Mendocino County	3	2.25	3.3	66.7	33.3	–	–	33.3	–	–	313	–
Shingle Springs Rancheria	4	1.50	5.5	100.0	–	25.0	50.0	75.0	–	45 000	–	–
California	4	1.50	5.5	100.0	–	25.0	50.0	75.0	–	45 000	–	–
El Dorado County	4	1.50	5.5	100.0	–	25.0	50.0	75.0	–	45 000	–	–
Shinnecock Reservation (state)	121	2.44	4.9	90.9	5.8	28.1	29.8	97.5	–	55 800	413	–
New York	121	2.44	4.9	90.9	5.8	28.1	29.8	97.5	–	55 800	413	–
Suffolk County	121	2.44	4.9	90.9	5.8	28.1	29.8	97.5	–	55 800	413	–
Shoalwater Reservation	22	3.10	4.6	86.4	13.6	4.5	9.1	72.7	–	68 300	80–	–
Washington	22	3.10	4.6	86.4	13.6	4.5	9.1	72.7	–	68 300	80–	–
Pacific County	22	3.10	4.6	86.4	13.6	4.5	9.1	72.7	–	68 300	80–	–
Siletz Reservation	–	–	–	–	–	–	–	–	–	–	–	–
Oregon	–	–	–	–	–	–	–	–	–	–	–	–
Lincoln County	–	–	–	–	–	–	–	–	–	–	–	–
Skokomish Reservation	124	3.43	5.0	83.9	19.4	8.1	11.3	84.7	–	46 000	217	–
Washington	124	3.43	5.0	83.9	19.4	8.1	11.3	84.7	–	46 000	217	–
Mason County	124	3.43	5.0	83.9	19.4	8.1	11.3	84.7	–	46 000	217	–
Skull Valley Reservation	9	3.75	3.8	100.0	44.4	11.1	22.2	66.7	–	12 500	–	–
Utah	9	3.75	3.8	100.0	44.4	11.1	22.2	66.7	–	12 500	–	–
Tooele County	9	3.75	3.8	100.0	44.4	11.1	22.2	66.7	–	12 500	–	–
Smith River Rancheria	20	3.33	5.3	80.0	25.0	15.0	10.0	30.0	–	52 500	313	–
California	20	3.33	5.3	80.0	25.0	15.0	10.0	30.0	–	52 500	313	–
Del Norte County	20	3.33	5.3	80.0	25.0	15.0	10.0	30.0	–	52 500	313	–
Soboba Reservation	94	3.20	5.0	74.5	19.1	6.4	21.3	91.5	–	53 900	135	–
California	94	3.20	5.0	74.5	19.1	6.4	21.3	91.5	–	53 900	135	–
Riverside County	94	3.20	5.0	74.5	19.1	6.4	21.3	91.5	–	53 900	135	–
Sokaogon Chippewa Community and Trust Lands, WI	93	3.12	4.7	16.1	7.5	8.6	20.4	77.4	–	32 500	80–	–
Sokaogon Chippewa Community	62	3.44	4.9	21.0	6.5	9.7	8.1	87.1	–	37 500	80–	–
Wisconsin	62	3.44	4.9	21.0	6.5	9.7	8.1	87.1	–	37 500	80–	–
Forest County	62	3.44	4.9	21.0	6.5	9.7	8.1	87.1	–	37 500	80–	–
Sokaogon Chippewa Trust Lands	31	2.00	4.0	6.5	9.7	6.5	45.2	58.1	–	27 500	80–	–
Wisconsin	31	2.00	4.0	6.5	9.7	6.5	45.2	58.1	–	27 500	80–	–
Forest County	31	2.00	4.0	6.5	9.7	6.5	45.2	58.1	–	27 500	80–	–
Southern Ute Reservation	310	3.23	4.8	58.7	12.3	11.9	14.5	71.9	–	48 200	113	.9
Colorado	310	3.23	4.8	58.7	12.3	11.9	14.5	71.9	–	48 200	113	.9
Archuleta County	7	4.25	4.8	71.4	28.6	42.9	–	85.7	–	85 000	–	–
La Plata County	303	3.21	4.8	58.4	11.9	11.2	14.9	71.6	–	47 900	113	.9
Montezuma County	–	–	–	–	–	–	–	–	–	–	–	–
Spokane Reservation	377	3.29	5.3	63.7	8.5	14.6	16.2	76.4	–	51 000	80–	–
Washington	377	3.29	5.3	63.7	8.5	14.6	16.2	76.4	–	51 000	80–	–
Lincoln County	–	–	–	–	–	–	–	–	–	–	–	–
Stevens County	377	3.29	5.3	63.7	8.5	14.6	16.2	76.4	–	51 000	80–	–
Squaxin Island Reservation and Trust Lands, WA	37	4.20	5.5	97.3	10.8	13.5	10.8	100.0	–	60 000	90	–
Squaxin Island Reservation	–	–	–	–	–	–	–	–	–	–	–	–
Washington	–	–	–	–	–	–	–	–	–	–	–	–
Mason County	–	–	–	–	–	–	–	–	–	–	–	–
Squaxin Island Trust Lands	37	4.20	5.5	97.3	10.8	13.5	10.8	100.0	–	60 000	90	–
Washington	37	4.20	5.5	97.3	10.8	13.5	10.8	100.0	–	60 000	90	–
Mason County	37	4.20	5.5	97.3	10.8	13.5	10.8	100.0	–	60 000	90	–
Standing Rock Reservation	1 133	3.89	4.6	28.2	31.0	13.0	14.2	76.1	3.0	10 000–	101	.3
North Dakota	664	3.86	4.6	28.3	29.7	10.7	14.2	75.2	5.1	13 200	111	.5
Sioux County	664	3.86	4.6	28.3	29.7	10.7	14.2	75.2	5.1	13 200	111	.5
South Dakota	469	3.93	4.5	28.1	32.8	16.2	14.3	77.4	–	10 000–	80	–
Corson County	469	3.93	4.5	28.1	32.8	16.2	14.3	77.4	–	10 000–	80	–
Stewarts Point Rancheria	18	5.00	4.3	22.2	44.4	38.9	27.8	77.8	–	32 500	80–	–
California	18	5.00	4.3	22.2	44.4	38.9	27.8	77.8	–	32 500	80–	–
Sonoma County	18	5.00	4.3	22.2	44.4	38.9	27.8	77.8	–	32 500	80–	–
Stillaguamish Reservation	23	3.75	5.1	78.3	30.4	4.3	8.7	95.7	–	66 100	83	–
Washington	23	3.75	5.1	78.3	30.4	4.3	8.7	95.7	–	66 100	83	–
Snohomish County	23	3.75	5.1	78.3	30.4	4.3	8.7	95.7	–	66 100	83	–
Stockbridge Reservation	156	2.73	5.1	71.8	7.1	28.8	20.5	64.1	–	30 300	144	–
Wisconsin	156	2.73	5.1	71.8	7.1	28.8	20.5	64.1	–	30 300	144	–
Shawano County	156	2.73	5.1	71.8	7.1	28.8	20.5	64.1	–	30 300	144	–
Sulphur Bank (El-Em) Rancheria	23	3.80	5.4	39.1	13.0	8.7	8.7	73.9	–	65 000	213	–
California	23	3.80	5.4	39.1	13.0	8.7	8.7	73.9	–	65 000	213	–
Lake County	23	3.80	5.4	39.1	13.0	8.7	8.7	73.9	–	65 000	213	–

TIPSII [UPF] GH11A CENSUS90 71580800 10/20/92 9:02 AM MACHINE: C DATA:CENSUS90*H11ATIPSDA00. 09/18/92 15:05:46 TAPE: NONE FRAME: 43
TSF:CENSUS90*92. 09/18/92 15:11:45 UTF:CENSUS90*93. 09/18/92 15:11:45 META:CENSUS90*H11ATABLES00. 09/18/92 15:32:16

Table 3. **Summary of General Housing Characteristics of American Indian, Eskimo, or Aleut Households: 1990**—Con.

[For definitions of terms and meanings of symbols, see text]

American Indian/Alaska Native Area State County	Total	Median persons in unit	Median rooms	Percent: Owner	Percent: With 1.01 or more persons per room	Percent: With householder 65 years and over	Percent: 1-person households	Percent: 1 unit, detached or attached	Percent: In buildings with 10 or more units	Specified owner, median value (dollars)	Specified renter: Median contract rent (dollars)	Specified renter: Percent with meals included in rent
AMERICAN INDIAN RESERVATION AND TRUST LAND—Con.												
Summit Lake Reservation	4	1.50	2.5	100.0	25.0	–	50.0	75.0	–	10 000–	–	–
Nevada	4	1.50	2.5	100.0	25.0	–	50.0	75.0	–	10 000–	–	–
Humboldt County	4	1.50	2.5	100.0	25.0	–	50.0	75.0	–	10 000–	–	–
Susanville Reservation	52	2.90	5.4	86.5	5.8	11.5	15.4	94.2	–	68 900	80–	–
California	52	2.90	5.4	86.5	5.8	11.5	15.4	94.2	–	68 900	80–	–
Lassen County	52	2.90	5.4	86.5	5.8	11.5	15.4	94.2	–	68 900	80–	–
Swinomish Reservation	155	3.49	4.9	45.2	20.0	10.3	12.3	79.4	–	44 800	80–	1.3
Washington	155	3.49	4.9	45.2	20.0	10.3	12.3	79.4	–	44 800	80–	1.3
Skagit County	155	3.49	4.9	45.2	20.0	10.3	12.3	79.4	–	44 800	80–	1.3
Sycuan Reservation	–	–	–	–	–	–	–	–	–	–	–	–
California	–	–	–	–	–	–	–	–	–	–	–	–
San Diego County	–	–	–	–	–	–	–	–	–	–	–	–
Table Bluff Rancheria	16	2.33	4.1	81.3	18.8	12.5	18.8	56.3	–	25 000	80–	–
California	16	2.33	4.1	81.3	18.8	12.5	18.8	56.3	–	25 000	80–	–
Humboldt County	16	2.33	4.1	81.3	18.8	12.5	18.8	56.3	–	25 000	80–	–
Table Mountain Rancheria	15	3.33	4.3	86.7	6.7	33.3	6.7	66.7	–	52 500	187	–
California	15	3.33	4.3	86.7	6.7	33.3	6.7	66.7	–	52 500	187	–
Fresno County	15	3.33	4.3	86.7	6.7	33.3	6.7	66.7	–	52 500	187	–
Tama Reservation (state)	5	3.75	3.0	40.0	40.0	–	20.0	–	–	–	90	–
Georgia	5	3.75	3.0	40.0	40.0	–	20.0	–	–	–	90	–
Grady County	5	3.75	3.0	40.0	40.0	–	20.0	–	–	–	90	–
Taos Pueblo and Trust Lands, NM	422	2.67	4.2	84.4	13.7	25.8	23.2	92.7	.9	51 700	88	–
Taos Pueblo	422	2.67	4.2	84.4	13.7	25.8	23.2	92.7	.9	51 700	88	–
New Mexico	422	2.67	4.2	84.4	13.7	25.8	23.2	92.7	.9	51 700	88	–
Taos County	422	2.67	4.2	84.4	13.7	25.8	23.2	92.7	.9	51 700	88	–
Taos Trust Lands	–	–	–	–	–	–	–	–	–	–	–	–
New Mexico	–	–	–	–	–	–	–	–	–	–	–	–
Taos County	–	–	–	–	–	–	–	–	–	–	–	–
Te-Moak Reservation and Trust Lands, NV	290	2.86	5.5	70.0	3.4	12.1	16.9	89.7	–	61 800	80–	–
Te-Moak Reservation	277	2.90	5.5	69.3	3.2	11.9	16.6	90.6	–	61 900	80–	–
Nevada	277	2.90	5.5	69.3	3.2	11.9	16.6	90.6	–	61 900	80–	–
Elko County	232	2.98	5.6	69.4	3.9	8.6	13.4	91.8	–	62 700	80–	–
Lander County	45	2.33	5.0	68.9	–	28.9	33.3	84.4	–	20 000	80–	–
Te-Moak Trust Lands	13	2.20	4.7	84.6	7.7	15.4	23.1	69.2	–	45 000	80–	–
Nevada	13	2.20	4.7	84.6	7.7	15.4	23.1	69.2	–	45 000	80–	–
Elko County	13	2.20	4.7	84.6	7.7	15.4	23.1	69.2	–	45 000	80–	–
Tesuque Pueblo and Trust Lands, NM	60	3.65	4.2	95.0	30.0	20.0	6.7	70.0	1.7	50 800	238	–
Tesuque Pueblo	60	3.65	4.2	95.0	30.0	20.0	6.7	70.0	1.7	50 800	238	–
New Mexico	60	3.65	4.2	95.0	30.0	20.0	6.7	70.0	1.7	50 800	238	–
Santa Fe County	60	3.65	4.2	95.0	30.0	20.0	6.7	70.0	1.7	50 800	238	–
Tesuque Trust Lands	–	–	–	–	–	–	–	–	–	–	–	–
New Mexico	–	–	–	–	–	–	–	–	–	–	–	–
Santa Fe County	–	–	–	–	–	–	–	–	–	–	–	–
Tonawanda Reservation	155	2.79	5.3	82.6	12.9	23.9	22.6	71.0	–	34 700	117	–
New York	155	2.79	5.3	82.6	12.9	23.9	22.6	71.0	–	34 700	117	–
Erie County	3	2.25	4.8	100.0	33.3	33.3	–	66.7	–	15 000	–	–
Genesee County	152	2.81	5.3	82.2	12.5	23.7	23.0	71.1	–	35 400	117	–
Niagara County	–	–	–	–	–	–	–	–	–	–	–	–
Torres-Martinez Reservation	41	3.22	4.3	73.2	14.6	9.8	12.2	61.0	–	55 600	80	–
California	41	3.22	4.3	73.2	14.6	9.8	12.2	61.0	–	55 600	80	–
Imperial County	–	–	–	–	–	–	–	–	–	–	–	–
Riverside County	41	3.22	4.3	73.2	14.6	9.8	12.2	61.0	–	55 600	80	–
Trinidad Rancheria	18	2.50	5.0	88.9	5.6	5.6	11.1	83.3	–	68 300	–	–
California	18	2.50	5.0	88.9	5.6	5.6	11.1	83.3	–	68 300	–	–
Humboldt County	18	2.50	5.0	88.9	5.6	5.6	11.1	83.3	–	68 300	–	–
Tulalip Reservation	311	3.69	5.0	63.3	16.7	8.4	14.1	69.8	–	72 500	130	–
Washington	311	3.69	5.0	63.3	16.7	8.4	14.1	69.8	–	72 500	130	–
Snohomish County	311	3.69	5.0	63.3	16.7	8.4	14.1	69.8	–	72 500	130	–
Tule River Reservation	195	3.81	4.5	79.5	27.7	8.7	13.3	72.8	–	38 100	80–	–
California	195	3.81	4.5	79.5	27.7	8.7	13.3	72.8	–	38 100	80–	–
Tulare County	195	3.81	4.5	79.5	27.7	8.7	13.3	72.8	–	38 100	80–	–
Tunica-Biloxi Reservation	9	2.33	4.7	88.9	–	33.3	22.2	100.0	–	30 000	–	–
Louisiana	9	2.33	4.7	88.9	–	33.3	22.2	100.0	–	30 000	–	–
Avoyelles Parish	9	2.33	4.7	88.9	–	33.3	22.2	100.0	–	30 000	–	–
Tuolumne Rancheria	45	2.29	4.8	73.3	6.7	26.7	28.9	80.0	–	70 000	80–	–
California	45	2.29	4.8	73.3	6.7	26.7	28.9	80.0	–	70 000	80–	–
Tuolumne County	45	2.29	4.8	73.3	6.7	26.7	28.9	80.0	–	70 000	80–	–
Turtle Mountain Reservation and Trust Lands, ND--SD	1 982	3.21	4.8	58.6	13.5	13.8	16.3	75.3	4.0	44 500	85	.1
Turtle Mountain Reservation	1 452	3.07	4.8	57.9	12.1	15.8	18.8	72.2	5.5	44 900	90	.2
North Dakota	1 452	3.07	4.8	57.9	12.1	15.8	18.8	72.2	5.5	44 900	90	.2
Rolette County	1 452	3.07	4.8	57.9	12.1	15.8	18.8	72.2	5.5	44 900	90	.2
Turtle Mountain Trust Lands	530	3.59	5.0	60.8	17.4	8.3	9.4	84.0	–	43 300	80–	–
North Dakota	530	3.59	5.0	60.8	17.4	8.3	9.4	84.0	–	43 300	80–	–
Burke County	–	–	–	–	–	–	–	–	–	–	–	–
Cavalier County	–	–	–	–	–	–	–	–	–	–	–	–
Divide County	–	–	–	–	–	–	–	–	–	–	–	–
McLean County	–	–	–	–	–	–	–	–	–	–	–	–
Mountrail County	–	–	–	–	–	–	–	–	–	–	–	–
Rolette County	530	3.59	5.0	60.8	17.4	8.3	9.4	84.0	–	43 300	80–	–
Williams County	–	–	–	–	–	–	–	–	–	–	–	–
South Dakota	–	–	–	–	–	–	–	–	–	–	–	–
Perkins County	–	–	–	–	–	–	–	–	–	–	–	–

TIPSII [UPF] GH11A CENSUS90 71580800 10/20/92 9:02 AM MACHINE: C DATA:CENSUS90*H11ATIPSDA00. 09/18/92 15:05:46 TAPE: NONE FRAME: 44
TSF:CENSUS90*92. 09/18/92 15:11:45 UTF:CENSUS90*93. 09/18/92 15:11:45 META:CENSUS90*H11ATABLES00. 09/18/92 15:32:16

Table 3. **Summary of General Housing Characteristics of American Indian, Eskimo, or Aleut Households: 1990**—Con.

[For definitions of terms and meanings of symbols, see text]

American Indian/Alaska Native Area State County	Total	Median persons in unit	Median rooms	Percent: Owner	Percent: With 1.01 or more persons per room	Percent: With householder 65 years and over	Percent: 1-person households	Percent: 1 unit, detached or attached	Percent: In buildings with 10 or more units	Specified owner, median value (dollars)	Specified renter: Median contract rent (dollars)	Specified renter: Percent with meals included in rent
AMERICAN INDIAN RESERVATION AND TRUST LAND—Con.												
Tuscarora Reservation	127	2.87	5.5	83.5	9.4	18.1	19.7	62.2	4.7	41 400	256	–
New York	127	2.87	5.5	83.5	9.4	18.1	19.7	62.2	4.7	41 400	256	–
Niagara County	127	2.87	5.5	83.5	9.4	18.1	19.7	62.2	4.7	41 400	256	–
Twenty-Nine Palms Reservation	–	–	–	–	–	–	–	–	–	–	–	–
California	–	–	–	–	–	–	–	–	–	–	–	–
San Bernardino County	–	–	–	–	–	–	–	–	–	–	–	–
Uintah and Ouray Reservation	651	3.71	4.8	63.9	23.5	12.7	10.9	71.6	.3	24 800	123	–
Utah	651	3.71	4.8	63.9	23.5	12.7	10.9	71.6	.3	24 800	123	–
Carbon County	–	–	–	–	–	–	–	–	–	–	–	–
Duchesne County	159	3.42	4.8	56.0	19.5	15.1	12.6	59.7	–	42 300	215	–
Grand County	–	–	–	–	–	–	–	–	–	–	–	–
Uintah County	492	3.81	4.8	66.5	24.8	12.0	10.4	75.4	.4	21 500	87	–
Utah County	–	–	–	–	–	–	–	–	–	–	–	–
Wasatch County	–	–	–	–	–	–	–	–	–	–	–	–
Umatilla Reservation	299	3.17	4.6	49.5	19.7	16.7	16.1	76.9	–	48 900	89	–
Oregon	299	3.17	4.6	49.5	19.7	16.7	16.1	76.9	–	48 900	89	–
Umatilla County	299	3.17	4.6	49.5	19.7	16.7	16.1	76.9	–	48 900	89	–
Union County	–	–	–	–	–	–	–	–	–	–	–	–
Upper Lake Rancheria	7	2.75	4.3	–	14.3	28.6	28.6	85.7	–	–	313	–
California	7	2.75	4.3	–	14.3	28.6	28.6	85.7	–	–	313	–
Lake County	7	2.75	4.3	–	14.3	28.6	28.6	85.7	–	–	313	–
Upper Sioux Community	20	1.90	4.5	100.0	10.0	30.0	40.0	60.0	–	10 000	–	–
Minnesota	20	1.90	4.5	100.0	10.0	30.0	40.0	60.0	–	10 000	–	–
Yellow Medicine County	20	1.90	4.5	100.0	10.0	30.0	40.0	60.0	–	10 000	–	–
Upper Skagit Reservation	47	3.33	5.9	93.6	10.6	8.5	12.8	97.9	–	59 800	80–	–
Washington	47	3.33	5.9	93.6	10.6	8.5	12.8	97.9	–	59 800	80–	–
Skagit County	47	3.33	5.9	93.6	10.6	8.5	12.8	97.9	–	59 800	80–	–
Ute Mountain Reservation and Trust Lands, CO--NM--UT	334	3.57	3.6	77.8	40.1	11.7	9.6	85.0	–	17 000	80	–
Ute Mountain Reservation	334	3.57	3.6	77.8	40.1	11.7	9.6	85.0	–	17 000	80	–
Colorado	275	3.51	3.5	77.5	37.8	10.5	9.5	85.1	–	17 300	93	–
La Plata County	–	–	–	–	–	–	–	–	–	–	–	–
Montezuma County	275	3.51	3.5	77.5	37.8	10.5	9.5	85.1	–	17 300	93	–
New Mexico	–	–	–	–	–	–	–	–	–	–	–	–
San Juan County	–	–	–	–	–	–	–	–	–	–	–	–
Utah	59	3.91	3.6	79.7	50.8	16.9	10.2	84.7	–	15 000	80–	–
San Juan County	59	3.91	3.6	79.7	50.8	16.9	10.2	84.7	–	15 000	80–	–
Ute Mountain Trust Lands	–	–	–	–	–	–	–	–	–	–	–	–
Utah	–	–	–	–	–	–	–	–	–	–	–	–
San Juan County	–	–	–	–	–	–	–	–	–	–	–	–
Vermillion Lake Reservation	27	1.94	4.1	40.7	18.5	3.7	37.0	81.5	–	42 500	80–	–
Minnesota	27	1.94	4.1	40.7	18.5	3.7	37.0	81.5	–	42 500	80–	–
St. Louis County	27	1.94	4.1	40.7	18.5	3.7	37.0	81.5	–	42 500	80–	–
Viejas Rancheria	63	3.60	4.7	77.8	25.4	1.6	11.1	87.3	–	53 400	238	–
California	63	3.60	4.7	77.8	25.4	1.6	11.1	87.3	–	53 400	238	–
San Diego County	63	3.60	4.7	77.8	25.4	1.6	11.1	87.3	–	53 400	238	–
Walker River Reservation	204	2.73	5.0	78.4	8.3	18.6	19.6	87.7	1.0	45 000	80–	–
Nevada	204	2.73	5.0	78.4	8.3	18.6	19.6	87.7	1.0	45 000	80–	–
Churchill County	–	–	–	–	–	–	–	–	–	–	–	–
Lyon County	–	–	–	–	–	–	–	–	–	–	–	–
Mineral County	204	2.73	5.0	78.4	8.3	18.6	19.6	87.7	1.0	45 000	80–	–
Warm Springs Reservation and Trust Lands, OR	675	3.95	5.0	60.9	22.7	8.9	10.7	64.0	1.3	52 300	165	–
Warm Springs Reservation	675	3.95	5.0	60.9	22.7	8.9	10.7	64.0	1.3	52 300	165	–
Oregon	675	3.95	5.0	60.9	22.7	8.9	10.7	64.0	1.3	52 300	165	–
Clackamas County	–	–	–	–	–	–	–	–	–	–	–	–
Jefferson County	541	3.94	5.0	56.7	21.6	7.4	10.7	60.8	–	51 700	160	–
Marion County	–	–	–	–	–	–	–	–	–	–	–	–
Wasco County	134	4.00	5.0	77.6	26.9	14.9	10.4	76.9	6.7	53 900	201	–
Warm Springs Trust Lands	–	–	–	–	–	–	–	–	–	–	–	–
Oregon	–	–	–	–	–	–	–	–	–	–	–	–
Gilliam County	–	–	–	–	–	–	–	–	–	–	–	–
Hood River County	–	–	–	–	–	–	–	–	–	–	–	–
Sherman County	–	–	–	–	–	–	–	–	–	–	–	–
Wasco County	–	–	–	–	–	–	–	–	–	–	–	–
Washoe Reservation	23	2.44	5.3	34.8	8.7	8.7	17.4	95.7	–	50 000	93	–
Nevada	23	2.44	5.3	34.8	8.7	8.7	17.4	95.7	–	50 000	93	–
Douglas County	23	2.44	5.3	34.8	8.7	8.7	17.4	95.7	–	50 000	93	–
White Earth Reservation	816	3.06	4.8	61.0	14.6	18.6	19.6	74.8	3.1	35 000	80–	.4
Minnesota	816	3.06	4.8	61.0	14.6	18.6	19.6	74.8	3.1	35 000	80–	.4
Becker County	391	3.08	4.8	60.1	14.8	20.5	20.2	71.9	5.4	38 600	80–	–
Clearwater County	82	3.30	4.6	56.1	25.6	22.0	19.5	76.8	–	21 300	80–	–
Mahnomen County	343	2.98	4.8	63.3	11.7	15.7	19.0	77.6	1.2	34 300	80–	1.0
Wind River Reservation	1 474	3.72	4.7	57.9	22.7	11.6	13.3	72.4	1.2	43 400	169	.2
Wyoming	1 474	3.72	4.7	57.9	22.7	11.6	13.3	72.4	1.2	43 400	169	.2
Fremont County	1 467	3.71	4.7	58.1	22.5	11.7	13.4	72.3	1.2	43 400	169	.2
Hot Springs County	7	5.67	4.1	–	57.1	–	–	100.0	–	–	–	–
Winnebago Reservation	311	3.26	4.9	40.2	18.3	19.0	18.0	76.2	3.2	24 800	102	–
Nebraska	311	3.26	4.9	40.2	18.3	19.0	18.0	76.2	3.2	24 800	102	–
Dixon County	–	–	–	–	–	–	–	–	–	–	–	–
Thurston County	311	3.26	4.9	40.2	18.3	19.0	18.0	76.2	3.2	24 800	102	–
Winnemucca Colony	19	2.43	4.0	94.7	10.5	5.3	15.8	26.3	–	26 300	–	–
Nevada	19	2.43	4.0	94.7	10.5	5.3	15.8	26.3	–	26 300	–	–
Humboldt County	19	2.43	4.0	94.7	10.5	5.3	15.8	26.3	–	26 300	–	–
Wisconsin Winnebago Reservation and Trust Lands, WI	155	3.65	4.7	33.5	23.2	18.1	21.9	74.8	5.2	11 300	82	3.6

TIPSII [UPF] GH11A CENSUS90 71580800 10/20/92 9:02 AM MACHINE: C DATA:CENSUS90*H11ATIPSDA00. 09/18/92 15:05:46 TAPE: NONE FRAME: 45
TSF:CENSUS90*92. 09/18/92 15:11:45 UTF:CENSUS90*93. 09/18/92 15:11:45 META:CENSUS90*H11ATABLES00. 09/18/92 15:32:16

Table 3. **Summary of General Housing Characteristics of American Indian, Eskimo, or Aleut Households: 1990**—Con.

[For definitions of terms and meanings of symbols, see text]

American Indian/Alaska Native Area State County	Total	Median persons in unit	Median rooms	Percent: Owner	Percent: With 1.01 or more persons per room	Percent: With householder 65 years and over	Percent: 1-person households	Percent: 1 unit, detached or attached	Percent: In buildings with 10 or more units	Specified owner, median value (dollars)	Specified renter: Median contract rent (dollars)	Specified renter: Percent with meals included in rent
AMERICAN INDIAN RESERVATION AND TRUST LAND—Con.												
Wisconsin Winnebago Reservation	118	4.03	4.9	19.5	26.3	16.1	16.9	87.3	6.8	12 500	80	3.7
Wisconsin	118	4.03	4.9	19.5	26.3	16.1	16.9	87.3	6.8	12 500	80	3.7
Dane County	–	–	–	–	–	–	–	–	–	–	–	–
Jackson County	67	3.81	4.8	23.9	26.9	11.9	13.4	89.6	–	10 000–	80–	–
Juneau County	9	4.33	5.8	66.7	33.3	11.1	–	100.0	–	22 500	365	–
Monroe County	6	5.00	5.3	–	33.3	16.7	16.7	100.0	–	–	80–	–
Sauk County	28	3.50	4.9	–	14.3	32.1	35.7	71.4	28.6	–	98	12.0
Shawano County	–	–	–	–	–	–	–	–	–	–	–	–
Wood County	8	4.50	5.0	12.5	50.0	–	–	100.0	–	22 500	90	–
Wisconsin Winnebago Trust Lands	37	2.25	3.9	78.4	13.5	24.3	37.8	35.1	–	10 000	237	–
Wisconsin	37	2.25	3.9	78.4	13.5	24.3	37.8	35.1	–	10 000	237	–
Adams County	–	–	–	–	–	–	–	–	–	–	–	–
Clark County	5	1.50–	4.0	100.0	–	40.0	60.0	60.0	–	–	–	–
Crawford County	–	–	–	–	–	–	–	–	–	–	–	–
Jackson County	13	2.25	4.4	76.9	7.7	23.1	38.5	30.8	–	10 000–	–	–
Juneau County	3	4.25	3.3	100.0	66.7	–	–	–	–	–	–	–
La Crosse County	–	–	–	–	–	–	–	–	–	–	–	–
Marathon County	3	2.00	3.3	66.7	–	–	33.3	33.3	–	–	–	–
Monroe County	5	1.50–	4.0	60.0	–	20.0	60.0	40.0	–	–	263	–
Shawano County	8	2.50	3.8	75.0	25.0	37.5	25.0	37.5	–	27 500	213	–
Wood County	–	–	–	–	–	–	–	–	–	–	–	–
Woodfords Community	–	–	–	–	–	–	–	–	–	–	–	–
California	–	–	–	–	–	–	–	–	–	–	–	–
Alpine County	–	–	–	–	–	–	–	–	–	–	–	–
XL Ranch Reservation	11	1.75	3.7	18.2	9.1	54.5	45.5	81.8	–	52 500	177	–
California	11	1.75	3.7	18.2	9.1	54.5	45.5	81.8	–	52 500	177	–
Modoc County	11	1.75	3.7	18.2	9.1	54.5	45.5	81.8	–	52 500	177	–
Yakima Reservation and Trust Lands, WA	1 571	3.72	5.0	53.2	23.1	14.1	10.8	76.7	1.4	45 600	168	2.1
Yakima Reservation	1 550	3.70	5.0	53.4	22.5	14.2	11.0	76.4	1.4	45 900	170	2.1
Washington	1 550	3.70	5.0	53.4	22.5	14.2	11.0	76.4	1.4	45 900	170	2.1
Klickitat County	18	4.17	5.5	33.3	5.6	5.6	22.2	44.4	–	55 000	213	–
Lewis County	–	–	–	–	–	–	–	–	–	–	–	–
Yakima County	1 532	3.70	5.0	53.6	22.7	14.3	10.8	76.8	1.4	45 900	169	2.2
Yakima Trust Lands	21	6.00	5.0	42.9	66.7	9.5	–	100.0	–	34 400	90	–
Washington	21	6.00	5.0	42.9	66.7	9.5	–	100.0	–	34 400	90	–
Klickitat County	21	6.00	5.0	42.9	66.7	9.5	–	100.0	–	34 400	90	–
Yakima County	–	–	–	–	–	–	–	–	–	–	–	–
Yankton Reservation	490	3.59	5.0	34.5	22.7	16.9	19.0	80.4	.4	35 300	80–	2.8
South Dakota	490	3.59	5.0	34.5	22.7	16.9	19.0	80.4	.4	35 300	80–	2.8
Charles Mix County	490	3.59	5.0	34.5	22.7	16.9	19.0	80.4	.4	35 300	80–	2.8
Yavapai Reservation	45	3.27	5.8	80.0	11.1	2.2	4.4	88.9	–	48 100	313	–
Arizona	45	3.27	5.8	80.0	11.1	2.2	4.4	88.9	–	48 100	313	–
Yavapai County	45	3.27	5.8	80.0	11.1	2.2	4.4	88.9	–	48 100	313	–
Yerington Reservation and Trust Lands, NV	117	2.87	4.8	66.7	12.8	15.4	19.7	85.5	–	50 400	80–	–
Yerington Reservation	68	2.86	5.0	76.5	10.3	14.7	13.2	92.6	–	52 500	80–	–
Nevada	68	2.86	5.0	76.5	10.3	14.7	13.2	92.6	–	52 500	80–	–
Lyon County	68	2.86	5.0	76.5	10.3	14.7	13.2	92.6	–	52 500	80–	–
Yerington Trust Lands	49	2.89	4.5	53.1	16.3	16.3	28.6	75.5	–	48 800	80–	–
Nevada	49	2.89	4.5	53.1	16.3	16.3	28.6	75.5	–	48 800	80–	–
Lyon County	49	2.89	4.5	53.1	16.3	16.3	28.6	75.5	–	48 800	80–	–
Yomba Reservation	23	4.00	5.4	13.0	17.4	13.0	13.0	82.6	–	–	80–	–
Nevada	23	4.00	5.4	13.0	17.4	13.0	13.0	82.6	–	–	80–	–
Nye County	23	4.00	5.4	13.0	17.4	13.0	13.0	82.6	–	–	80–	–
Ysleta Del Sur Pueblo	64	3.88	5.7	85.9	18.8	9.4	7.8	98.4	–	45 000	80–	–
Texas	64	3.88	5.7	85.9	18.8	9.4	7.8	98.4	–	45 000	80–	–
El Paso County	64	3.88	5.7	85.9	18.8	9.4	7.8	98.4	–	45 000	80–	–
Yurok Reservation	144	2.45	4.3	64.6	13.2	16.0	22.9	65.3	–	48 100	266	–
California	144	2.45	4.3	64.6	13.2	16.0	22.9	65.3	–	48 100	266	–
Del Norte County	60	2.83	4.4	60.0	15.0	15.0	18.3	60.0	–	60 000	306	–
Humboldt County	84	2.24	4.3	67.9	11.9	16.7	26.2	69.0	–	38 800	163	–
Zia Pueblo and Trust Lands, NM	143	4.36	4.6	93.0	38.5	18.2	6.3	95.8	–	51 800	250	–
Zia Pueblo	143	4.36	4.6	93.0	38.5	18.2	6.3	95.8	–	51 800	250	–
New Mexico	143	4.36	4.6	93.0	38.5	18.2	6.3	95.8	–	51 800	250	–
Sandoval County	143	4.36	4.6	93.0	38.5	18.2	6.3	95.8	–	51 800	250	–
Zia Trust Lands	–	–	–	–	–	–	–	–	–	–	–	–
New Mexico	–	–	–	–	–	–	–	–	–	–	–	–
Sandoval County	–	–	–	–	–	–	–	–	–	–	–	–
Zuni Pueblo	1 465	4.47	5.2	79.1	28.9	15.3	6.5	83.8	.1	37 600	80–	.4
Arizona	–	–	–	–	–	–	–	–	–	–	–	–
Apache County	–	–	–	–	–	–	–	–	–	–	–	–
New Mexico	1 465	4.47	5.2	79.1	28.9	15.3	6.5	83.8	.1	37 600	80–	.4
Catron County	–	–	–	–	–	–	–	–	–	–	–	–
Cibola County	9	1.50–	1.6	100.0	–	22.2	88.9	77.8	–	–	–	–
McKinley County	1 456	4.49	5.2	79.0	29.1	15.2	6.0	83.9	.1	37 600	80–	.4
San Felipe/Santa Ana joint area	–	–	–	–	–	–	–	–	–	–	–	–
New Mexico	–	–	–	–	–	–	–	–	–	–	–	–
Sandoval County	–	–	–	–	–	–	–	–	–	–	–	–
San Felipe/Santo Domingo joint area	–	–	–	–	–	–	–	–	–	–	–	–
New Mexico	–	–	–	–	–	–	–	–	–	–	–	–
Sandoval County	–	–	–	–	–	–	–	–	–	–	–	–
Crow/Northern Cheyenne Area	–	–	–	–	–	–	–	–	–	–	–	–
Montana	–	–	–	–	–	–	–	–	–	–	–	–
Big Horn County	–	–	–	–	–	–	–	–	–	–	–	–

TIPSII [UPF] GH11A CENSUS90 71580800 10/20/92 9:02 AM MACHINE: C DATA:CENSUS90*H11ATIPSDA00. 09/18/92 15:05:46 TAPE: NONE FRAME: 46
TSF:CENSUS90*92. 09/18/92 15:11:45 UTF:CENSUS90*93. 09/18/92 15:11:45 META:CENSUS90*H11ATABLES00. 09/18/92 15:32:16

Table 3. **Summary of General Housing Characteristics of American Indian, Eskimo, or Aleut Households: 1990**—Con.

[For definitions of terms and meanings of symbols, see text]

American Indian/Alaska Native Area State County	Total	Median persons in unit	Median rooms	Percent: Owner	Percent: With 1.01 or more persons per room	Percent: With householder 65 years and over	Percent: 1-person households	Percent: 1 unit, detached or attached	Percent: In buildings with 10 or more units	Specified owner, median value (dollars)	Specified renter: Median contract rent (dollars)	Specified renter: Percent with meals included in rent
TRIBAL JURISDICTION STATISTICAL AREA												
All areas	61 372	2.60	5.0	66.7	7.4	20.1	20.2	76.8	3.4	37 600	199	.3
Absentee Shawnee-Citizens Band of Potawatomi TJSA	1 786	2.87	5.1	79.1	8.2	14.8	15.4	75.8	.2	45 900	182	–
Oklahoma	1 786	2.87	5.1	79.1	8.2	14.8	15.4	75.8	.2	45 900	182	–
Cleveland County	517	3.01	5.1	86.3	8.9	10.4	13.9	62.7	–	50 000	219	–
Oklahoma County	459	2.61	5.2	79.3	6.1	16.8	16.8	78.9	.4	52 400	223	–
Pottawatomie County	810	2.91	5.1	74.3	9.0	16.5	15.6	82.5	.1	39 700	122	–
Caddo-Wichita-Delaware TJSA	139	3.02	5.1	74.8	10.1	20.1	14.4	83.5	–	26 700	146	–
Oklahoma	139	3.02	5.1	74.8	10.1	20.1	14.4	83.5	–	26 700	146	–
Caddo County	124	3.08	5.1	75.0	9.7	19.4	13.7	85.5	–	27 500	138	–
Canadian County	10	2.50	5.5	80.0	–	20.0	20.0	70.0	–	23 800	–	–
Grady County	5	3.00	5.3	60.0	40.0	40.0	20.0	60.0	–	22 500	175	–
Cherokee TJSA	20 308	2.59	5.0	69.7	7.5	20.4	19.6	75.3	1.5	36 800	197	.4
Oklahoma	20 308	2.59	5.0	69.7	7.5	20.4	19.6	75.3	1.5	36 800	197	.4
Adair County	2 293	2.97	4.9	71.0	13.0	22.4	18.1	80.2	.1	29 700	135	.4
Cherokee County	3 559	2.60	4.9	64.9	8.1	18.6	20.5	70.9	1.3	39 300	196	.6
Craig County	920	2.36	5.1	73.5	3.7	23.6	23.7	78.5	1.2	28 100	170	–
Delaware County	2 064	2.70	4.9	73.3	10.4	23.6	18.4	74.5	.6	31 800	163	.8
McIntosh County	99	2.43	5.1	84.8	6.1	24.2	16.2	64.6	–	36 300	175	–
Mayes County	1 802	2.64	4.8	69.4	7.8	22.1	18.6	74.4	.4	35 200	193	.7
Muskogee County	1 036	2.82	5.1	72.9	6.0	19.4	15.3	69.0	4.2	44 100	203	–
Nowata County	546	2.36	5.1	73.4	4.4	22.9	22.3	75.3	.2	26 000	146	–
Ottawa County	301	2.33	5.3	77.4	2.3	22.9	19.6	85.4	–	37 000	163	–
Rogers County	2 055	2.52	5.2	72.1	4.9	16.8	18.1	75.3	1.6	52 200	260	.6
Sequoyah County	2 117	2.68	4.9	70.5	7.3	19.6	19.1	74.5	1.8	35 600	182	.6
Tulsa County	2 004	2.47	5.0	64.5	7.2	19.0	22.2	79.3	2.6	36 300	246	.2
Wagoner County	192	2.34	5.0	77.6	2.6	22.9	19.8	66.7	–	38 300	179	–
Washington County	1 320	2.33	5.3	67.7	2.7	20.0	21.8	78.8	3.7	36 900	233	–
Cheyenne-Arapaho TJSA	1 716	3.20	4.9	53.1	14.9	12.4	15.3	74.2	5.6	36 900	184	.3
Oklahoma	1 716	3.20	4.9	53.1	14.9	12.4	15.3	74.2	5.6	36 900	184	.3
Beckham County	86	3.59	4.8	50.0	20.9	14.0	15.1	77.9	1.2	29 400	147	–
Blaine County	234	3.63	4.8	52.1	21.4	13.7	11.1	77.8	–	24 500	121	–
Caddo County	–	–	–	–	–	–	–	–	–	–	–	–
Canadian County	704	3.06	5.1	57.7	10.1	10.9	16.5	72.4	10.2	47 900	234	–
Custer County	407	3.10	4.7	44.7	18.2	10.3	15.5	73.0	4.7	31 800	182	.9
Dewey County	80	2.96	4.8	56.3	15.0	21.3	18.8	77.5	5.0	17 500	80–	–
Ellis County	7	2.75	5.0	71.4	–	28.6	28.6	85.7	–	10 000–	187	–
Kingfisher County	88	3.67	5.0	62.5	18.2	14.8	11.4	69.3	–	28 000	158	–
Roger Mills County	42	3.38	4.8	50.0	23.8	19.0	11.9	83.3	–	16 700	80–	–
Washita County	68	2.75	5.0	48.5	7.4	13.2	19.1	79.4	–	25 400	175	–
Chickasaw TJSA	6 658	2.53	5.1	68.0	5.8	22.0	20.7	80.2	1.3	36 000	178	.3
Oklahoma	6 658	2.53	5.1	68.0	5.8	22.0	20.7	80.2	1.3	36 000	178	.3
Bryan County	330	2.55	5.1	82.1	4.5	21.5	17.9	73.6	–	31 900	184	–
Carter County	1 144	2.47	5.0	62.3	6.1	21.9	21.5	80.2	2.4	36 700	192	.6
Cleveland County	–	–	–	–	–	–	–	–	–	–	–	–
Garvin County	593	2.41	5.1	71.0	5.6	26.0	23.9	82.6	.7	32 600	166	.7
Grady County	627	2.57	5.1	69.1	5.3	18.7	20.3	76.2	2.1	37 900	220	–
Jefferson County	89	2.28	4.9	60.7	2.2	27.0	23.6	82.0	2.2	21 700	108	–
Johnston County	487	2.54	5.1	69.2	8.4	26.7	20.1	86.0	.8	30 600	127	–
Love County	151	2.86	5.1	70.2	7.3	19.9	17.9	80.1	1.3	33 200	206	–
McClain County	468	2.52	5.2	76.3	3.0	19.2	18.4	79.9	.2	44 400	222	1.1
Marshall County	353	2.46	4.9	74.8	5.7	28.0	22.7	72.8	.3	35 500	164	2.7
Murray County	431	2.41	5.0	64.7	7.9	25.1	23.0	82.1	.7	34 700	164	–
Pontotoc County	1 470	2.64	5.0	64.4	5.9	19.6	20.7	80.1	1.8	38 300	177	–
Stephens County	515	2.65	5.1	67.8	5.6	19.8	17.9	83.9	.6	32 900	174	–
Choctaw TJSA	9 080	2.49	5.0	70.4	6.7	24.4	21.5	81.6	1.5	31 500	159	.1
Oklahoma	9 080	2.49	5.0	70.4	6.7	24.4	21.5	81.6	1.5	31 500	159	.1
Atoka County	487	2.40	4.9	71.3	7.0	27.7	22.4	81.1	.2	33 000	141	1.8
Bryan County	1 200	2.33	5.0	62.8	5.4	23.5	24.3	78.8	4.1	34 400	181	–
Choctaw County	819	2.44	5.1	73.7	4.6	28.0	22.2	86.6	.5	32 900	119	–
Coal County	295	2.63	5.0	70.5	7.1	29.2	22.4	83.7	.7	27 700	131	–
Haskell County	532	2.38	4.9	70.9	4.7	27.4	23.3	80.6	.6	31 100	147	–
Hughes County	73	2.37	5.1	71.2	5.5	28.8	27.4	86.3	–	22 500	163	–
Latimer County	477	2.53	5.0	72.7	3.8	22.9	21.4	81.1	1.5	34 800	134	–
Le Flore County	1 593	2.54	5.0	73.3	7.2	23.2	19.9	79.8	1.6	31 400	172	–
McCurtain County	1 424	3.01	4.9	66.5	13.6	21.0	17.0	84.2	1.3	28 800	143	.3
Pittsburg County	1 623	2.37	5.1	72.4	3.9	24.2	22.7	80.3	1.4	32 000	178	–
Pushmataha County	557	2.42	4.9	74.1	6.3	26.8	23.3	81.7	.2	31 300	111	–
Creek TJSA	14 389	2.44	5.1	61.4	5.7	18.2	22.7	72.3	9.0	45 200	248	.2
Oklahoma	14 389	2.44	5.1	61.4	5.7	18.2	22.7	72.3	9.0	45 200	248	.2
Creek County	1 520	2.73	5.1	73.6	7.1	18.9	18.2	74.2	2.2	41 900	219	.3
Hughes County	618	2.71	5.0	69.1	11.3	29.3	21.8	86.2	.5	22 800	97	–
McIntosh County	841	2.43	5.0	72.8	9.4	30.3	22.9	76.8	.1	34 400	122	.6
Mayes County	7	3.25	4.7	85.7	–	28.6	–	57.1	–	12 500	–	–
Muskogee County	1 606	2.47	5.1	64.4	5.5	21.5	23.7	77.6	5.1	38 100	221	–
Okfuskee County	630	2.80	5.0	67.3	10.6	24.6	19.5	80.8	.8	26 500	117	–
Okmulgee County	1 368	2.66	5.1	65.8	6.5	21.0	19.7	80.2	1.4	32 300	156	.3
Rogers County	82	3.03	5.1	79.3	1.2	6.1	14.6	69.5	3.7	55 000	221	–
Tulsa County	6 605	2.29	5.1	51.9	4.0	14.2	25.5	65.8	17.3	55 400	284	.2
Wagoner County	1 112	2.69	5.2	73.0	5.6	14.7	17.6	75.5	.8	49 400	225	–
Iowa TJSA	64	2.70	5.2	81.3	6.3	15.6	7.8	85.9	–	27 500	159	–
Oklahoma	64	2.70	5.2	81.3	6.3	15.6	7.8	85.9	–	27 500	159	–
Lincoln County	53	2.95	5.3	83.0	7.5	13.2	7.5	86.8	–	28 300	158	–
Logan County	4	3.00	4.5	50.0	–	–	25.0	75.0	–	10 000–	163	–
Oklahoma County	–	–	–	–	–	–	–	–	–	–	–	–
Payne County	7	2.08	5.3	85.7	–	42.9	–	85.7	–	35 000	–	–
Kaw TJSA	208	2.44	5.3	77.4	3.4	22.6	17.3	81.3	5.3	46 100	238	–
Oklahoma	208	2.44	5.3	77.4	3.4	22.6	17.3	81.3	5.3	46 100	238	–
Kay County	208	2.44	5.3	77.4	3.4	22.6	17.3	81.3	5.3	46 100	238	–

TIPSII [UPF] GH11A CENSUS90 71580800 10/20/92 9:02 AM MACHINE: C DATA:CENSUS90*H11ATIPSDA00. 09/18/92 15:05:46 TAPE: NONE FRAME: 47
TSF:CENSUS90*92. 09/18/92 15:11:45 UTF:CENSUS90*93. 09/18/92 15:11:45 META:CENSUS90*H11ATABLES00. 09/18/92 15:32:16

Table 3. **Summary of General Housing Characteristics of American Indian, Eskimo, or Aleut Households: 1990**—Con.

[For definitions of terms and meanings of symbols, see text]

American Indian/Alaska Native Area State County	Total	Median persons in unit	Median rooms	Percent: Owner	Percent: With 1.01 or more persons per room	Percent: With householder 65 years and over	Percent: 1-person households	Percent: 1 unit, detached or attached	Percent: In buildings with 10 or more units	Specified owner, median value (dollars)	Specified renter: Median contract rent (dollars)	Specified renter: Percent with meals included in rent
TRIBAL JURISDICTION STATISTICAL AREA—Con.												
Kiowa-Comanche-Apache-Fort Sill Apache TJSA	3 511	3.08	5.0	60.5	11.7	17.5	15.7	81.9	2.6	35 000	175	.3
Oklahoma	3 511	3.08	5.0	60.5	11.7	17.5	15.7	81.9	2.6	35 000	175	.3
Caddo County	1 372	3.28	5.0	57.7	15.4	17.7	14.9	83.1	2.8	31 100	157	.6
Comanche County	1 399	2.95	4.9	62.0	9.9	16.0	15.2	79.1	2.9	43 900	234	–
Cotton County	157	2.86	5.1	70.7	6.4	20.4	20.4	86.0	–	31 700	163	–
Grady County	36	3.28	4.9	77.8	8.3	8.3	13.9	69.4	–	37 500	163	–
Greer County	27	2.65	4.6	44.4	–	29.6	25.9	88.9	–	25 000	172	–
Harmon County	10	3.00	5.2	60.0	10.0	20.0	10.0	90.0	–	23 800	80–	–
Jackson County	149	2.87	5.0	64.4	7.4	15.4	16.1	81.2	5.4	38 800	200	–
Jefferson County	31	2.57	5.5	71.0	–	22.6	12.9	96.8	–	26 900	163	–
Kiowa County	211	3.09	4.9	50.7	14.2	23.7	16.6	85.3	2.4	24 200	110	–
Stephens County	20	3.17	5.8	65.0	–	10.0	25.0	90.0	–	43 800	354	20.0
Tillman County	99	3.00	5.2	69.7	5.1	19.2	22.2	86.9	–	25 300	158	–
Otoe-Missouria TJSA	130	3.17	5.0	50.0	16.2	29.2	20.8	90.0	–	21 400	80–	–
Oklahoma	130	3.17	5.0	50.0	16.2	29.2	20.8	90.0	–	21 400	80–	–
Noble County	127	3.14	5.0	48.8	16.5	28.3	20.5	90.6	–	21 400	80–	–
Pawnee County	3	3.75	5.3	100.0	–	66.7	33.3	66.7	–	–	–	–
Pawnee TJSA	512	2.66	5.0	69.1	9.2	18.6	18.2	70.1	.8	32 300	164	–
Oklahoma	512	2.66	5.0	69.1	9.2	18.6	18.2	70.1	.8	32 300	164	–
Pawnee County	512	2.66	5.0	69.1	9.2	18.6	18.2	70.1	.8	32 300	164	–
Sac and Fox TJSA	1 382	2.86	5.1	67.1	9.0	18.8	18.7	82.6	2.0	37 500	167	.5
Oklahoma	1 382	2.86	5.1	67.1	9.0	18.8	18.7	82.6	2.0	37 500	167	.5
Lincoln County	351	2.90	5.2	76.9	7.4	17.4	17.9	79.5	2.0	37 500	184	–
Payne County	228	2.82	5.1	70.2	7.5	19.3	14.9	82.9	1.8	35 800	122	–
Pottawatomie County	803	2.86	5.0	62.0	10.2	19.3	20.0	83.8	2.0	37 800	168	.7
Seminole TJSA	1 066	3.02	5.0	61.6	10.3	23.2	18.0	80.0	2.3	24 200	156	.9
Oklahoma	1 066	3.02	5.0	61.6	10.3	23.2	18.0	80.0	2.3	24 200	156	.9
Seminole County	1 066	3.02	5.0	61.6	10.3	23.2	18.0	80.0	2.3	24 200	156	.9
Tonkawa TJSA	256	2.52	5.2	58.2	6.6	11.7	19.5	87.5	2.7	31 200	147	–
Oklahoma	256	2.52	5.2	58.2	6.6	11.7	19.5	87.5	2.7	31 200	147	–
Kay County	256	2.52	5.2	58.2	6.6	11.7	19.5	87.5	2.7	31 200	147	–
Creek-Seminole Joint Area TJSA	159	2.93	5.1	65.4	11.3	30.8	16.4	86.8	–	18 800	105	2.1
Oklahoma	159	2.93	5.1	65.4	11.3	30.8	16.4	86.8	–	18 800	105	2.1
Seminole County	159	2.93	5.1	65.4	11.3	30.8	16.4	86.8	–	18 800	105	2.1
Iowa-Sac and Fox Joint Area TJSA	8	2.50	5.0	87.5	12.5	25.0	12.5	75.0	–	36 300	413	–
Oklahoma	8	2.50	5.0	87.5	12.5	25.0	12.5	75.0	–	36 300	413	–
Lincoln County	6	2.50	5.0	83.3	–	16.7	16.7	66.7	–	37 500	413	–
Payne County	2	4.00	5.0	100.0	50.0	50.0	–	100.0	–	27 500	–	–
TRIBAL DESIGNATED STATISTICAL AREA												
All areas	16 299	3.02	4.9	69.9	10.6	14.8	16.3	57.4	2.3	43 900	205	.4
Apache Choctaw TDSA (state)	199	2.92	5.0	83.4	8.0	22.6	19.1	59.3	–	26 700	138	–
Louisiana	199	2.92	5.0	83.4	8.0	22.6	19.1	59.3	–	26 700	138	–
Sabine Parish	199	2.92	5.0	83.4	8.0	22.6	19.1	59.3	–	26 700	138	–
Chickahominy TDSA (state)	165	2.77	5.7	95.2	3.0	21.8	17.6	71.5	–	50 000	256	20.0
Virginia	165	2.77	5.7	95.2	3.0	21.8	17.6	71.5	–	50 000	256	20.0
Charles City County	165	2.77	5.7	95.2	3.0	21.8	17.6	71.5	–	50 000	256	20.0
Clifton Choctaw TDSA (state)	56	2.65	5.2	85.7	3.6	25.0	21.4	62.5	–	23 100	127	–
Louisiana	56	2.65	5.2	85.7	3.6	25.0	21.4	62.5	–	23 100	127	–
Rapides Parish	55	2.69	5.2	85.5	3.6	25.5	21.8	61.8	–	23 100	127	–
Vernon Parish	1	2.00	6.0	100.0	–	–	–	100.0	–	–	–	–
Coharie TDSA (state)	440	2.62	5.0	66.4	5.0	20.9	21.4	62.0	–	44 400	204	–
North Carolina	440	2.62	5.0	66.4	5.0	20.9	21.4	62.0	–	44 400	204	–
Duplin County	13	3.00	6.0	46.2	15.4	23.1	23.1	69.2	–	27 500	115	–
Harnett County	130	2.53	5.0	60.0	2.3	20.8	16.9	62.3	–	45 400	213	–
Sampson County	263	2.71	5.0	71.9	6.1	20.5	20.2	62.0	–	44 400	202	–
Wayne County	34	1.83	5.4	55.9	2.9	23.5	47.1	58.8	–	47 500	209	–
Coquille Indian TDSA	1 808	2.45	4.7	47.3	7.8	12.1	20.5	58.0	8.5	55 200	303	.2
Oregon	1 808	2.45	4.7	47.3	7.8	12.1	20.5	58.0	8.5	55 200	303	.2
Coos County	316	2.31	4.8	56.0	6.6	12.7	19.9	57.9	3.2	46 500	227	–
Curry County	59	2.41	4.2	44.1	15.3	15.3	25.4	59.3	1.7	77 500	267	–
Douglas County	289	2.65	4.8	51.9	7.3	11.8	22.8	57.8	4.8	42 900	253	.8
Jackson County	469	2.46	4.7	49.3	6.6	15.1	18.3	55.2	7.2	62 300	351	–
Lane County	675	2.46	4.6	40.1	8.7	9.5	20.7	59.9	14.1	55 800	334	.3
Delaware-Muncie TDSA (state)	4	3.50	6.0	100.0	–	–	25.0	75.0	–	–	–	–
Kansas	4	3.50	6.0	100.0	–	–	25.0	75.0	–	–	–	–
Franklin County	4	3.50	6.0	100.0	–	–	25.0	75.0	–	–	–	–
Eastern Chickahominy TDSA (state)	12	2.50	5.3	100.0	–	33.3	25.0	83.3	–	52 500	–	–
Virginia	12	2.50	5.3	100.0	–	33.3	25.0	83.3	–	52 500	–	–
New Kent County	12	2.50	5.3	100.0	–	33.3	25.0	83.3	–	52 500	–	–
Florida Tribe of Eastern Creek TDSA (state)	–	–	–	–	–	–	–	–	–	–	–	–
Florida	–	–	–	–	–	–	–	–	–	–	–	–
Calhoun County	–	–	–	–	–	–	–	–	–	–	–	–
Walton County	–	–	–	–	–	–	–	–	–	–	–	–
Haliwa-Saponi TDSA (state)	708	3.02	5.0	68.9	10.3	16.9	17.2	55.6	–	35 200	80–	–
North Carolina	708	3.02	5.0	68.9	10.3	16.9	17.2	55.6	–	35 200	80–	–
Halifax County	493	2.99	4.9	63.3	10.8	15.6	18.3	54.6	–	33 600	90	–
Warren County	215	3.11	5.2	81.9	9.3	20.0	14.9	58.1	–	40 000	80–	–
Jena Band of Choctaw TDSA (state)	84	3.12	5.1	64.3	13.1	14.3	13.1	67.9	3.6	43 300	225	–
Louisiana	84	3.12	5.1	64.3	13.1	14.3	13.1	67.9	3.6	43 300	225	–
Grant Parish	19	3.75	5.6	78.9	10.5	5.3	5.3	84.2	–	61 300	225	–
La Salle Parish	15	3.25	4.4	66.7	20.0	26.7	13.3	80.0	–	13 300	125	–
Rapides Parish	50	2.97	5.1	58.0	12.0	14.0	16.0	58.0	6.0	47 500	238	–
Klamath TDSA	525	2.84	4.8	43.8	10.1	11.4	18.7	67.2	5.1	42 200	251	–
Oregon	525	2.84	4.8	43.8	10.1	11.4	18.7	67.2	5.1	42 200	251	–
Klamath County	525	2.84	4.8	43.8	10.1	11.4	18.7	67.2	5.1	42 200	251	–

TIPSII [UPF] GH11A CENSUS90 71580800 10/20/92 9:02 AM MACHINE: C DATA:CENSUS90*H11ATIPSDA00. 09/18/92 15:05:46 TAPE: NONE FRAME: 48
TSF:CENSUS90*92. 09/18/92 15:11:45 UTF:CENSUS90*93. 09/18/92 15:11:45 META:CENSUS90*H11ATABLES00. 09/18/92 15:32:16

Table 3. **Summary of General Housing Characteristics of American Indian, Eskimo, or Aleut Households: 1990**—Con.

[For definitions of terms and meanings of symbols, see text]

American Indian/Alaska Native Area State County	Total	Median persons in unit	Median rooms	Percent: Owner	Percent: With 1.01 or more persons per room	Percent: With householder 65 years and over	Percent: 1-person households	Percent: 1 unit, detached or attached	Percent: In buildings with 10 or more units	Specified owner, median value (dollars)	Specified renter: Median contract rent (dollars)	Specified renter: Percent with meals included in rent
TRIBAL DESIGNATED STATISTICAL AREA—Con.												
Lumbee TDSA (state)	8 874	3.09	4.9	75.3	9.3	15.6	15.6	55.8	.6	42 600	162	.5
North Carolina	8 874	3.09	4.9	75.3	9.3	15.6	15.6	55.8	.6	42 600	162	.5
Hoke County	564	3.20	5.0	71.8	10.3	11.2	10.5	51.4	.2	36 500	166	–
Robeson County	8 268	3.08	4.9	75.6	9.3	15.9	16.0	56.0	.6	43 200	162	.5
Scotland County	42	3.50	5.1	66.7	4.8	14.3	11.9	69.0	–	38 300	137	–
Meherrin TDSA (state)	104	2.31	5.6	76.9	4.8	28.8	28.8	74.0	–	43 600	200	–
North Carolina	104	2.31	5.6	76.9	4.8	28.8	28.8	74.0	–	43 600	200	–
Bertie County	12	2.17	5.2	75.0	–	16.7	33.3	66.7	–	40 000	187	–
Chowan County	2	3.00	5.5	50.0	–	–	50.0	50.0	–	137 500	113	–
Gates County	3	4.00	6.3	100.0	–	–	–	100.0	–	45 000	–	–
Hertford County	86	2.28	5.6	76.7	5.8	32.6	29.1	74.4	–	45 000	206	–
Northampton County	1	4.00	6.0	100.0	–	–	–	100.0	–	32 500	–	–
Mohegan TDSA (state)	75	2.48	5.2	42.7	6.7	12.0	18.7	36.0	9.3	145 800	463	–
Connecticut	75	2.48	5.2	42.7	6.7	12.0	18.7	36.0	9.3	145 800	463	–
New London County	75	2.48	5.2	42.7	6.7	12.0	18.7	36.0	9.3	145 800	463	–
Ponca TDSA (state)	–	–	–	–	–	–	–	–	–	–	–	–
Nebraska	–	–	–	–	–	–	–	–	–	–	–	–
Knox County	–	–	–	–	–	–	–	–	–	–	–	–
Ramapough TDSA (state)	60	4.28	5.2	68.3	28.3	21.7	13.3	83.3	–	78 100	506	–
New Jersey	60	4.28	5.2	68.3	28.3	21.7	13.3	83.3	–	78 100	506	–
Bergen County	43	3.57	4.8	58.1	25.6	20.9	18.6	79.1	–	69 400	506	–
Passaic County	17	6.50+	6.6	94.1	35.3	23.5	–	94.1	–	92 500	–	–
United Houma Nation TDSA (state)	2 706	3.32	4.6	68.4	19.0	10.4	13.7	57.6	4.7	42 300	244	.4
Louisiana	2 706	3.32	4.6	68.4	19.0	10.4	13.7	57.6	4.7	42 300	244	.4
Jefferson Parish	580	2.64	4.9	56.9	7.2	7.4	21.7	63.1	14.5	61 100	320	.8
Lafourche Parish	475	3.57	4.5	74.7	24.2	9.3	10.7	56.6	.2	30 800	182	1.0
Plaquemines Parish	143	3.26	4.6	83.2	16.8	22.4	16.1	47.6	–	43 800	250	–
St. Bernard Parish	100	2.95	5.0	70.0	7.0	10.0	16.0	61.0	3.0	54 400	256	–
St. Charles Parish	32	2.64	6.1	75.0	3.1	3.1	15.6	68.8	–	82 000	213	–
St. Mary Parish	179	2.91	4.8	57.0	7.3	11.7	13.4	58.1	6.7	43 000	189	–
Terrebonne Parish	1 197	3.70	4.6	71.2	26.1	10.9	10.4	56.0	2.2	31 100	219	–
Waccamaw Siouan TDSA (state)	388	3.12	5.2	90.2	7.7	17.5	11.9	52.1	.3	46 800	165	4.2
North Carolina	388	3.12	5.2	90.2	7.7	17.5	11.9	52.1	.3	46 800	165	4.2
Bladen County	95	3.22	5.0	90.5	10.5	11.6	10.5	37.9	–	47 500	171	–
Columbus County	293	3.09	5.3	90.1	6.8	19.5	12.3	56.7	.3	46 800	156	5.3
Wampanoag-Gay Head TDSA	91	2.26	5.1	58.2	5.5	20.9	30.8	89.0	–	184 400	516	–
Massachusetts	91	2.26	5.1	58.2	5.5	20.9	30.8	89.0	–	184 400	516	–
Dukes County	91	2.26	5.1	58.2	5.5	20.9	30.8	89.0	–	184 400	516	–
ALASKA NATIVE VILLAGE STATISTICAL AREA												
All areas	11 819	3.55	3.6	72.0	40.4	15.0	18.2	90.7	2.7	52 500	258	.9
Akhiok	17	3.75	4.2	64.7	29.4	–	23.5	100.0	–	71 300	90	–
Kodiak Island Borough	17	3.75	4.2	64.7	29.4	–	23.5	100.0	–	71 300	90	–
Akiachak	102	4.25	3.1	70.6	58.8	19.6	12.7	99.0	–	27 500	80–	–
Bethel Census Area	102	4.25	3.1	70.6	58.8	19.6	12.7	99.0	–	27 500	80–	–
Akiak	63	4.00	3.1	71.4	58.7	19.0	17.5	98.4	–	67 800	150	–
Bethel Census Area	63	4.00	3.1	71.4	58.7	19.0	17.5	98.4	–	67 800	150	–
Akutan	23	2.60	6.2	95.7	4.3	8.7	26.1	100.0	–	90 900	80–	–
Aleutians East Borough	23	2.60	6.2	95.7	4.3	8.7	26.1	100.0	–	90 900	80–	–
Alakanuk	112	4.65	3.0	89.3	65.2	8.0	12.5	98.2	–	34 200	875	–
Wade Hampton Census Area	112	4.65	3.0	89.3	65.2	8.0	12.5	98.2	–	34 200	875	–
Alatna	12	1.50	2.7	100.0	33.3	16.7	50.0	100.0	–	22 000	–	–
Yukon-Koyukuk Census Area	12	1.50	2.7	100.0	33.3	16.7	50.0	100.0	–	22 000	–	–
Aleknagik	46	3.36	3.9	93.5	30.4	21.7	21.7	100.0	–	129 200	263	–
Dillingham Census Area	46	3.36	3.9	93.5	30.4	21.7	21.7	100.0	–	129 200	263	–
Alexander	2	4.50	2.5	–	50.0	–	–	100.0	–	–	–	–
Matanuska-Susitna Borough	2	4.50	2.5	–	50.0	–	–	100.0	–	–	–	–
Allakaket	44	2.61	1.8	95.5	56.8	11.4	22.7	100.0	–	20 000	263	–
Yukon-Koyukuk Census Area	44	2.61	1.8	95.5	56.8	11.4	22.7	100.0	–	20 000	263	–
Ambler	54	4.30	2.3	85.2	68.5	16.7	13.0	100.0	–	32 500	137	–
Northwest Arctic Borough	54	4.30	2.3	85.2	68.5	16.7	13.0	100.0	–	32 500	137	–
Anaktuvuk Pass	54	3.83	4.3	68.5	37.0	7.4	24.1	98.1	–	89 400	237	–
North Slope Borough	54	3.83	4.3	68.5	37.0	7.4	24.1	98.1	–	89 400	237	–
Andreafsky	81	3.79	3.5	76.5	53.1	19.8	14.8	96.3	–	37 500	206	–
Wade Hampton Census Area	81	3.79	3.5	76.5	53.1	19.8	14.8	96.3	–	37 500	206	–
Angoon	112	4.23	4.3	35.7	40.2	17.9	11.6	98.2	–	51 500	123	–
Skagway-Yakutat-Angoon Census Area	112	4.23	4.3	35.7	40.2	17.9	11.6	98.2	–	51 500	123	–
Aniak	90	2.93	2.9	41.1	41.1	13.3	18.9	88.9	–	42 500	80–	–
Bethel Census Area	90	2.93	2.9	41.1	41.1	13.3	18.9	88.9	–	42 500	80–	–
Anvik	27	2.08	3.3	88.9	18.5	22.2	37.0	100.0	–	15 000	80–	–
Yukon-Koyukuk Census Area	27	2.08	3.3	88.9	18.5	22.2	37.0	100.0	–	15 000	80–	–
Arctic Village	33	2.42	2.1	78.8	39.4	15.2	33.3	100.0	–	16 300	165	–
Yukon-Koyukuk Census Area	33	2.42	2.1	78.8	39.4	15.2	33.3	100.0	–	16 300	165	–
Atka	25	3.38	5.7	92.0	4.0	12.0	16.0	100.0	–	91 500	–	–
Aleutians West Census Area	25	3.38	5.7	92.0	4.0	12.0	16.0	100.0	–	91 500	–	–
Atkasook	44	4.50	5.1	68.2	36.4	6.8	9.1	97.7	–	93 500	257	–
North Slope Borough	44	4.50	5.1	68.2	36.4	6.8	9.1	97.7	–	93 500	257	–
Atmautluak	49	5.23	3.4	57.1	73.5	18.4	6.1	95.9	–	14 600	80–	–
Bethel Census Area	49	5.23	3.4	57.1	73.5	18.4	6.1	95.9	–	14 600	80–	–
Barrow	411	3.49	3.9	46.2	35.3	11.9	16.8	73.5	15.1	83 300	504	4.6
North Slope Borough	411	3.49	3.9	46.2	35.3	11.9	16.8	73.5	15.1	83 300	504	4.6

TIPSII [UPF] GH11A CENSUS90 71580800 10/20/92 9:02 AM MACHINE: C DATA:CENSUS90*H11ATIPSDA00. 09/18/92 15:05:46 TAPE: NONE FRAME: 49
TSF:CENSUS90*92. 09/18/92 15:11:45 UTF:CENSUS90*93. 09/18/92 15:11:45 META:CENSUS90*H11ATABLES00. 09/18/92 15:32:16

Table 3. **Summary of General Housing Characteristics of American Indian, Eskimo, or Aleut Households: 1990**—Con.

[For definitions of terms and meanings of symbols, see text]

American Indian/Alaska Native Area State County	Total	Median persons in unit	Median rooms	Percent: Owner	Percent: With 1.01 or more persons per room	Percent: With householder 65 years and over	Percent: 1-person households	Percent: 1 unit, detached or attached	Percent: In buildings with 10 or more units	Specified owner, median value (dollars)	Specified renter: Median contract rent (dollars)	Specified renter: Percent with meals included in rent
ALASKA NATIVE VILLAGE STATISTICAL AREA—Con.												
Beaver	40	1.50	1.5–	75.0	40.0	15.0	50.0	100.0	–	14 700	104	–
Yukon-Koyukuk Census Area	40	1.50	1.5–	75.0	40.0	15.0	50.0	100.0	–	14 700	104	–
Belkofski	–	–	–	–	–	–	–	–	–	–	–	–
Aleutians East Borough	–	–	–	–	–	–	–	–	–	–	–	–
Bethel	705	3.21	3.5	44.1	34.8	12.2	17.3	71.6	13.9	63 100	435	.3
Bethel Census Area	705	3.21	3.5	44.1	34.8	12.2	17.3	71.6	13.9	63 100	435	.3
Bill Moore's	–	–	–	–	–	–	–	–	–	–	–	–
Wade Hampton Census Area	–	–	–	–	–	–	–	–	–	–	–	–
Birch Creek	14	2.50	2.1	100.0	42.9	14.3	28.6	100.0	–	35 000	–	–
Yukon-Koyukuk Census Area	14	2.50	2.1	100.0	42.9	14.3	28.6	100.0	–	35 000	–	–
Brevig Mission	50	3.50	3.6	76.0	42.0	14.0	16.0	96.0	–	101 700	290	–
Nome Census Area	50	3.50	3.6	76.0	42.0	14.0	16.0	96.0	–	101 700	290	–
Buckland	63	4.55	3.3	73.0	65.1	15.9	9.5	100.0	–	66 800	119	–
Northwest Arctic Borough	63	4.55	3.3	73.0	65.1	15.9	9.5	100.0	–	66 800	119	–
Cantwell	12	2.25	4.6	41.7	16.7	25.0	25.0	100.0	–	108 300	113	–
Yukon-Koyukuk Census Area	12	2.25	4.6	41.7	16.7	25.0	25.0	100.0	–	108 300	113	–
Canyon Village	–	–	–	–	–	–	–	–	–	–	–	–
Yukon-Koyukuk Census Area	–	–	–	–	–	–	–	–	–	–	–	–
Chalkyitsik	31	2.08	1.9	93.5	38.7	12.9	38.7	100.0	–	14 000	300	–
Yukon-Koyukuk Census Area	31	2.08	1.9	93.5	38.7	12.9	38.7	100.0	–	14 000	300	–
Chefornak	58	5.14	3.9	87.9	70.7	22.4	8.6	100.0	–	84 400	–	–
Bethel Census Area	58	5.14	3.9	87.9	70.7	22.4	8.6	100.0	–	84 400	–	–
Chenega	17	3.20	4.9	88.2	17.6	11.8	17.6	94.1	–	94 500	–	–
Valdez-Cordova Census Area	17	3.20	4.9	88.2	17.6	11.8	17.6	94.1	–	94 500	–	–
Chevak	127	4.20	3.1	70.9	52.8	14.2	27.6	98.4	–	77 900	80–	–
Wade Hampton Census Area	127	4.20	3.1	70.9	52.8	14.2	27.6	98.4	–	77 900	80–	–
Chignik	28	3.07	4.4	89.3	17.9	7.1	25.0	96.4	–	86 300	463	–
Lake and Peninsula Borough	28	3.07	4.4	89.3	17.9	7.1	25.0	96.4	–	86 300	463	–
Chignik Lagoon	9	2.38	5.8	100.0	–	22.2	11.1	100.0	–	102 500	–	–
Lake and Peninsula Borough	9	2.38	5.8	100.0	–	22.2	11.1	100.0	–	102 500	–	–
Chignik Lake	29	4.00	4.2	86.2	37.9	13.8	6.9	96.6	–	81 400	362	–
Lake and Peninsula Borough	29	4.00	4.2	86.2	37.9	13.8	6.9	96.6	–	81 400	362	–
Chilkat	31	3.42	5.1	77.4	6.5	9.7	12.9	93.5	–	39 500	93	–
Skagway-Yakutat-Angoon Census Area	31	3.42	5.1	77.4	6.5	9.7	12.9	93.5	–	39 500	93	–
Chilkoot	10	2.30	5.0	80.0	10.0	–	10.0	70.0	–	85 000	637	–
Haines Borough	10	2.30	5.0	80.0	10.0	–	10.0	70.0	–	85 000	637	–
Chistochina	10	3.17	4.1	100.0	10.0	20.0	10.0	90.0	–	30 000	–	–
Valdez-Cordova Census Area	10	3.17	4.1	100.0	10.0	20.0	10.0	90.0	–	30 000	–	–
Chitina	9	2.20	3.6	55.6	11.1	22.2	11.1	88.9	–	25 000	–	–
Valdez-Cordova Census Area	9	2.20	3.6	55.6	11.1	22.2	11.1	88.9	–	25 000	–	–
Chuathbaluk	23	3.88	2.8	78.3	60.9	8.7	21.7	100.0	–	52 500	80–	–
Bethel Census Area	23	3.88	2.8	78.3	60.9	8.7	21.7	100.0	–	52 500	80–	–
Chulloonawick	–	–	–	–	–	–	–	–	–	–	–	–
Wade Hampton Census Area	–	–	–	–	–	–	–	–	–	–	–	–
Circle	19	3.00	2.9	42.1	42.1	10.5	21.1	89.5	–	30 000	113	–
Yukon-Koyukuk Census Area	19	3.00	2.9	42.1	42.1	10.5	21.1	89.5	–	30 000	113	–
Clark's Point	16	3.25	3.3	62.5	31.3	12.5	18.8	100.0	–	90 000	–	–
Dillingham Census Area	16	3.25	3.3	62.5	31.3	12.5	18.8	100.0	–	90 000	–	–
Copper Center	52	2.35	4.1	73.1	15.4	36.5	28.8	67.3	19.2	72 500	250	–
Valdez-Cordova Census Area	52	2.35	4.1	73.1	15.4	36.5	28.8	67.3	19.2	72 500	250	–
Council	1	3.00	3.0	100.0	–	–	–	100.0	–	27 500	–	–
Nome Census Area	1	3.00	3.0	100.0	–	–	–	100.0	–	27 500	–	–
Craig	90	2.70	4.3	65.6	16.7	6.7	18.9	44.4	–	70 000	356	–
Prince of Wales-Outer Ketchikan Census Area	90	2.70	4.3	65.6	16.7	6.7	18.9	44.4	–	70 000	356	–
Crooked Creek	27	3.13	2.5	70.4	59.3	29.6	25.9	100.0	–	90 800	90	–
Bethel Census Area	27	3.13	2.5	70.4	59.3	29.6	25.9	100.0	–	90 800	90	–
Deering	38	3.50	3.1	68.4	50.0	13.2	26.3	100.0	–	62 500	113	–
Northwest Arctic Borough	38	3.50	3.1	68.4	50.0	13.2	26.3	100.0	–	62 500	113	–
Dillingham	332	2.94	3.8	59.0	24.7	13.9	19.9	72.6	7.5	88 900	406	.8
Dillingham Census Area	332	2.94	3.8	59.0	24.7	13.9	19.9	72.6	7.5	88 900	406	.8
Dot Lake	10	2.50	4.7	80.0	10.0	40.0	30.0	100.0	–	35 000	–	–
Southeast Fairbanks Census Area	10	2.50	4.7	80.0	10.0	40.0	30.0	100.0	–	35 000	–	–
Eagle	15	1.50–	1.6	100.0	33.3	20.0	53.3	100.0	–	11 000	–	–
Southeast Fairbanks Census Area	15	1.50–	1.6	100.0	33.3	20.0	53.3	100.0	–	11 000	–	–
Eek	66	3.58	2.9	60.6	47.0	19.7	22.7	98.5	–	10 000–	80–	–
Bethel Census Area	66	3.58	2.9	60.6	47.0	19.7	22.7	98.5	–	10 000–	80–	–
Egegik	28	1.79	3.8	82.1	7.1	17.9	42.9	100.0	–	32 500	–	–
Lake and Peninsula Borough	28	1.79	3.8	82.1	7.1	17.9	42.9	100.0	–	32 500	–	–
Eklutna	17	2.25	3.9	76.5	23.5	11.8	41.2	94.1	–	81 300	363	–
Anchorage Borough	17	2.25	3.9	76.5	23.5	11.8	41.2	94.1	–	81 300	363	–
Ekuk	1	3.00	4.0	–	–	–	–	100.0	–	–	–	–
Dillingham Census Area	1	3.00	4.0	–	–	–	–	100.0	–	–	–	–
Ekwok	26	2.75	2.8	96.2	30.8	11.5	26.9	96.2	–	41 000	725	–
Dillingham Census Area	26	2.75	2.8	96.2	30.8	11.5	26.9	96.2	–	41 000	725	–

TIPSII [UPF] GH11A CENSUS90 71580800 10/20/92 9:02 AM MACHINE: C DATA:CENSUS90*H11ATIPSDA00. 09/18/92 15:05:46 TAPE: NONE FRAME: 50
TSF:CENSUS90*92. 09/18/92 15:11:45 UTF:CENSUS90*93. 09/18/92 15:11:45 META:CENSUS90*H11ATABLES00. 09/18/92 15:32:16

Table 3. **Summary of General Housing Characteristics of American Indian, Eskimo, or Aleut Households: 1990**—Con.

[For definitions of terms and meanings of symbols, see text]

American Indian/Alaska Native Area State County	Total	Median persons in unit	Median rooms	Percent: Owner	Percent: With 1.01 or more persons per room	Percent: With householder 65 years and over	Percent: 1-person households	Percent: 1 unit, detached or attached	Percent: In buildings with 10 or more units	Specified owner, median value (dollars)	Specified renter: Median contract rent (dollars)	Specified renter: Percent with meals included in rent
ALASKA NATIVE VILLAGE STATISTICAL AREA—Con.												
Elim	64	3.35	3.6	82.8	43.8	15.6	12.5	100.0	–	59 400	150	–
Nome Census Area	64	3.35	3.6	82.8	43.8	15.6	12.5	100.0	–	59 400	150	–
Emmonak	137	4.16	3.6	75.9	54.0	13.9	16.1	98.5	–	44 700	188	–
Wade Hampton Census Area	137	4.16	3.6	75.9	54.0	13.9	16.1	98.5	–	44 700	188	–
English Bay	38	4.06	4.1	89.5	28.9	5.3	21.1	100.0	–	67 500	113	–
Kenai Peninsula Borough	38	4.06	4.1	89.5	28.9	5.3	21.1	100.0	–	67 500	113	–
Evansville	8	2.17	3.3	87.5	25.0	25.0	25.0	100.0	–	22 500	–	–
Yukon-Koyukuk Census Area	8	2.17	3.3	87.5	25.0	25.0	25.0	100.0	–	22 500	–	–
Eyak	4	3.83	5.0	100.0	–	–	25.0	75.0	–	162 500	–	–
Valdez-Cordova Census Area	4	3.83	5.0	100.0	–	–	25.0	75.0	–	162 500	–	–
False Pass	17	2.75	4.6	82.4	11.8	23.5	29.4	100.0	–	86 300	513	–
Aleutians East Borough	17	2.75	4.6	82.4	11.8	23.5	29.4	100.0	–	86 300	513	–
Fort Yukon	161	2.83	2.4	85.1	41.0	12.4	26.1	99.4	–	25 700	152	–
Yukon-Koyukuk Census Area	161	2.83	2.4	85.1	41.0	12.4	26.1	99.4	–	25 700	152	–
Gakona	–	–	–	–	–	–	–	–	–	–	–	–
Valdez-Cordova Census Area	–	–	–	–	–	–	–	–	–	–	–	–
Galena	112	2.55	3.3	70.5	26.8	6.3	21.4	96.4	–	47 500	213	–
Yukon-Koyukuk Census Area	112	2.55	3.3	70.5	26.8	6.3	21.4	96.4	–	47 500	213	–
Gambell	109	4.63	4.0	92.7	48.6	7.3	12.8	96.3	–	40 000	463	–
Nome Census Area	109	4.63	4.0	92.7	48.6	7.3	12.8	96.3	–	40 000	463	–
Georgetown	–	–	–	–	–	–	–	–	–	–	–	–
Bethel Census Area	–	–	–	–	–	–	–	–	–	–	–	–
Golovin	38	2.30	3.3	71.1	26.3	15.8	39.5	94.7	–	67 500	80–	–
Nome Census Area	38	2.30	3.3	71.1	26.3	15.8	39.5	94.7	–	67 500	80–	–
Goodnews Bay	61	3.45	2.8	88.5	57.4	23.0	13.1	95.1	–	12 500	225	–
Bethel Census Area	61	3.45	2.8	88.5	57.4	23.0	13.1	95.1	–	12 500	225	–
Grayling	45	4.38	4.0	84.4	42.2	13.3	17.8	100.0	–	31 300	225	–
Yukon-Koyukuk Census Area	45	4.38	4.0	84.4	42.2	13.3	17.8	100.0	–	31 300	225	–
Grouse Creek Group	21	2.42	4.3	95.2	4.8	9.5	23.8	90.5	–	90 000	113	–
Kenai Peninsula Borough	21	2.42	4.3	95.2	4.8	9.5	23.8	90.5	–	90 000	113	–
Gulkana	25	2.08	2.6	68.0	28.0	28.0	36.0	64.0	–	37 500	138	–
Valdez-Cordova Census Area	25	2.08	2.6	68.0	28.0	28.0	36.0	64.0	–	37 500	138	–
Hamilton	–	–	–	–	–	–	–	–	–	–	–	–
Wade Hampton Census Area	–	–	–	–	–	–	–	–	–	–	–	–
Healy Lake	12	3.10	2.3	100.0	58.3	–	16.7	91.7	–	16 300	–	–
Southeast Fairbanks Census Area	12	3.10	2.3	100.0	58.3	–	16.7	91.7	–	16 300	–	–
Holy Cross	–	–	–	–	–	–	–	–	–	–	–	–
Yukon-Koyukuk Census Area	–	–	–	–	–	–	–	–	–	–	–	–
Hoonah	155	3.16	5.6	78.7	11.6	13.5	18.7	81.9	4.5	53 600	256	–
Skagway-Yakutat-Angoon Census Area	155	3.16	5.6	78.7	11.6	13.5	18.7	81.9	4.5	53 600	256	–
Hooper Bay	175	4.68	2.9	78.9	62.3	20.6	17.7	97.1	–	24 600	93	–
Wade Hampton Census Area	175	4.68	2.9	78.9	62.3	20.6	17.7	97.1	–	24 600	93	–
Hughes	21	2.00	1.6	71.4	47.6	19.0	42.9	100.0	–	13 400	–	–
Yukon-Koyukuk Census Area	21	2.00	1.6	71.4	47.6	19.0	42.9	100.0	–	13 400	–	–
Huslia	57	3.13	2.4	91.2	50.9	10.5	29.8	100.0	–	20 400	80–	–
Yukon-Koyukuk Census Area	57	3.13	2.4	91.2	50.9	10.5	29.8	100.0	–	20 400	80–	–
Hydaburg	99	2.95	5.0	65.7	12.1	16.2	23.2	78.8	11.1	59 100	217	–
Prince of Wales-Outer Ketchikan Census Area	99	2.95	5.0	65.7	12.1	16.2	23.2	78.8	11.1	59 100	217	–
Igiugig	10	1.50	4.9	90.0	–	10.0	50.0	100.0	–	68 800	113	–
Lake and Peninsula Borough	10	1.50	4.9	90.0	–	10.0	50.0	100.0	–	68 800	113	–
Iliamna	20	3.50	4.5	65.0	25.0	10.0	10.0	95.0	–	125 000	442	–
Lake and Peninsula Borough	20	3.50	4.5	65.0	25.0	10.0	10.0	95.0	–	125 000	442	–
Inalik	37	4.75	1.5	21.6	73.0	8.1	16.2	100.0	–	10 000	–	–
Nome Census Area	37	4.75	1.5	21.6	73.0	8.1	16.2	100.0	–	10 000	–	–
Ivanof Bay	8	4.50	3.8	62.5	50.0	12.5	–	100.0	–	22 500	187	–
Lake and Peninsula Borough	8	4.50	3.8	62.5	50.0	12.5	–	100.0	–	22 500	187	–
Kake	157	3.04	4.9	85.4	14.0	14.6	17.2	76.4	4.5	57 300	302	14.3
Wrangell-Petersburg Census Area	157	3.04	4.9	85.4	14.0	14.6	17.2	76.4	4.5	57 300	302	14.3
Kaktovik	50	3.20	3.6	64.0	34.0	14.0	24.0	96.0	–	90 000	268	–
North Slope Borough	50	3.20	3.6	64.0	34.0	14.0	24.0	96.0	–	90 000	268	–
Kalskag	35	3.05	2.1	62.9	54.3	11.4	22.9	94.3	–	23 800	138	–
Bethel Census Area	35	3.05	2.1	62.9	54.3	11.4	22.9	94.3	–	23 800	138	–
Kaltag	54	3.42	3.5	92.6	44.4	18.5	20.4	100.0	–	23 500	80–	–
Yukon-Koyukuk Census Area	54	3.42	3.5	92.6	44.4	18.5	20.4	100.0	–	23 500	80–	–
Karluk	16	3.50	4.1	93.8	43.8	12.5	12.5	100.0	–	85 800	80–	–
Kodiak Island Borough	16	3.50	4.1	93.8	43.8	12.5	12.5	100.0	–	85 800	80–	–
Kasaan	11	2.40	3.6	54.5	27.3	–	9.1	81.8	–	52 500	354	–
Prince of Wales-Outer Ketchikan Census Area	11	2.40	3.6	54.5	27.3	–	9.1	81.8	–	52 500	354	–
Kasigluk	79	4.93	3.1	60.8	69.6	8.9	8.9	100.0	–	51 300	80–	–
Bethel Census Area	79	4.93	3.1	60.8	69.6	8.9	8.9	100.0	–	51 300	80–	–
Kiana	80	4.07	3.7	83.8	43.8	20.0	23.8	98.8	–	65 600	219	–
Northwest Arctic Borough	80	4.07	3.7	83.8	43.8	20.0	23.8	98.8	–	65 600	219	–
King Cove	49	3.00	5.5	81.6	4.1	8.2	14.3	81.6	8.2	81 300	575	–
Aleutians East Borough	49	3.00	5.5	81.6	4.1	8.2	14.3	81.6	8.2	81 300	575	–

TIPSII [UPF] GH11A CENSUS90 71580800 10/20/92 9:02 AM MACHINE: C DATA:CENSUS90*H11ATIPSDA00. 09/18/92 15:05:46 TAPE: NONE FRAME: 51
TSF:CENSUS90*92. 09/18/92 15:11:45 UTF:CENSUS90*93. 09/18/92 15:11:45 META:CENSUS90*H11ATABLES00. 09/18/92 15:32:16

Table 3. **Summary of General Housing Characteristics of American Indian, Eskimo, or Aleut Households: 1990**—Con.

[For definitions of terms and meanings of symbols, see text]

American Indian/Alaska Native Area State County	Total	Median persons in unit	Median rooms	Percent: Owner	Percent: With 1.01 or more persons per room	Percent: With householder 65 years and over	Percent: 1-person households	Percent: 1 unit, detached or attached	Percent: In buildings with 10 or more units	Specified owner, median value (dollars)	Specified renter: Median contract rent (dollars)	Specified renter: Percent with meals included in rent
ALASKA NATIVE VILLAGE STATISTICAL AREA—Con.												
King Salmon	25	3.38	4.6	64.0	12.0	8.0	24.0	80.0	–	162 500	613	–
Bristol Bay Borough	25	3.38	4.6	64.0	12.0	8.0	24.0	80.0	–	162 500	613	–
Kipnuk	95	4.76	3.8	98.9	58.9	16.8	9.5	100.0	–	31 400	–	–
Bethel Census Area	95	4.76	3.8	98.9	58.9	16.8	9.5	100.0	–	31 400	–	–
Kivalina	61	5.33	2.4	75.4	78.7	14.8	11.5	100.0	–	43 800	425	–
Northwest Arctic Borough	61	5.33	2.4	75.4	78.7	14.8	11.5	100.0	–	43 800	425	–
Klawock	111	3.23	4.0	64.0	20.7	9.9	14.4	64.9	9.9	70 000	317	–
Prince of Wales-Outer Ketchikan Census Area	111	3.23	4.0	64.0	20.7	9.9	14.4	64.9	9.9	70 000	317	–
Knik	9	3.00	3.0	88.9	33.3	11.1	22.2	77.8	–	22 500	113	–
Matanuska-Susitna Borough	9	3.00	3.0	88.9	33.3	11.1	22.2	77.8	–	22 500	113	–
Kobuk	14	4.00	2.7	78.6	64.3	35.7	28.6	100.0	–	66 600	–	–
Northwest Arctic Borough	14	4.00	2.7	78.6	64.3	35.7	28.6	100.0	–	66 600	–	–
Kokhanok	32	4.30	3.1	87.5	53.1	18.8	15.6	100.0	–	42 500	162	–
Lake and Peninsula Borough	32	4.30	3.1	87.5	53.1	18.8	15.6	100.0	–	42 500	162	–
Koliganek	41	3.75	2.9	90.2	53.7	22.0	9.8	100.0	–	15 400	163	–
Dillingham Census Area	41	3.75	2.9	90.2	53.7	22.0	9.8	100.0	–	15 400	163	–
Kongiganak	55	5.00	3.3	96.4	69.1	20.0	5.5	100.0	–	11 400	–	–
Bethel Census Area	55	5.00	3.3	96.4	69.1	20.0	5.5	100.0	–	11 400	–	–
Kotlik	92	4.68	3.3	83.7	60.9	16.3	7.6	94.6	–	41 900	127	–
Wade Hampton Census Area	92	4.68	3.3	83.7	60.9	16.3	7.6	94.6	–	41 900	127	–
Kotzebue	481	3.67	3.3	48.0	47.4	9.6	14.1	67.8	12.9	104 900	654	–
Northwest Arctic Borough	481	3.67	3.3	48.0	47.4	9.6	14.1	67.8	12.9	104 900	654	–
Koyuk	54	3.50	3.4	83.3	46.3	20.4	16.7	100.0	–	63 300	138	–
Nome Census Area	54	3.50	3.4	83.3	46.3	20.4	16.7	100.0	–	63 300	138	–
Koyukuk	37	2.88	1.5	91.9	67.6	13.5	21.6	97.3	–	13 800	127	–
Yukon-Koyukuk Census Area	37	2.88	1.5	91.9	67.6	13.5	21.6	97.3	–	13 800	127	–
Kwethluk	114	4.44	2.7	83.3	67.5	26.3	13.2	100.0	–	35 500	413	33.3
Bethel Census Area	114	4.44	2.7	83.3	67.5	26.3	13.2	100.0	–	35 500	413	33.3
Kwigillingok	57	4.92	4.3	91.2	45.6	22.8	7.0	100.0	–	17 000	875	–
Bethel Census Area	57	4.92	4.3	91.2	45.6	22.8	7.0	100.0	–	17 000	875	–
Lake Minchumina	1	6.00	2.0	100.0	100.0	–	–	100.0	–	27 500	–	–
Yukon-Koyukuk Census Area	1	6.00	2.0	100.0	100.0	–	–	100.0	–	27 500	–	–
Larsen Bay	36	2.83	4.1	86.1	16.7	8.3	16.7	97.2	–	80 700	90	–
Kodiak Island Borough	36	2.83	4.1	86.1	16.7	8.3	16.7	97.2	–	80 700	90	–
Levelock	31	2.29	3.4	48.4	19.4	19.4	32.3	93.5	–	32 500	138	–
Lake and Peninsula Borough	31	2.29	3.4	48.4	19.4	19.4	32.3	93.5	–	32 500	138	–
Lime Village	13	2.33	1.8	76.9	46.2	30.8	30.8	100.0	–	10 000–	513	–
Bethel Census Area	13	2.33	1.8	76.9	46.2	30.8	30.8	100.0	–	10 000–	513	–
Lower Kalskag	64	4.36	2.6	70.3	70.3	20.3	10.9	100.0	–	76 300	90	–
Bethel Census Area	64	4.36	2.6	70.3	70.3	20.3	10.9	100.0	–	76 300	90	–
McGrath	67	2.76	4.1	31.3	23.9	10.4	25.4	94.0	–	39 200	119	–
Yukon-Koyukuk Census Area	67	2.76	4.1	31.3	23.9	10.4	25.4	94.0	–	39 200	119	–
Manley Hot Springs	5	2.33	2.3	100.0	20.0	–	–	100.0	–	51 300	–	–
Yukon-Koyukuk Census Area	5	2.33	2.3	100.0	20.0	–	–	100.0	–	51 300	–	–
Manokotak	84	4.50	4.4	79.8	40.5	11.9	8.3	100.0	–	41 300	237	–
Dillingham Census Area	84	4.50	4.4	79.8	40.5	11.9	8.3	100.0	–	41 300	237	–
Marshall	60	4.75	3.1	85.0	65.0	18.3	15.0	98.3	–	38 800	80–	–
Wade Hampton Census Area	60	4.75	3.1	85.0	65.0	18.3	15.0	98.3	–	38 800	80–	–
Mary's Igloo	–	–	–	–	–	–	–	–	–	–	–	–
Nome Census Area	–	–	–	–	–	–	–	–	–	–	–	–
Medfra	–	–	–	–	–	–	–	–	–	–	–	–
Yukon-Koyukuk Census Area	–	–	–	–	–	–	–	–	–	–	–	–
Mekoryuk	62	2.50	2.8	90.3	35.5	19.4	33.9	96.8	–	77 500	100	–
Bethel Census Area	62	2.50	2.8	90.3	35.5	19.4	33.9	96.8	–	77 500	100	–
Mentasta Lake	20	3.00	4.0	60.0	30.0	30.0	30.0	100.0	–	62 500	117	–
Valdez-Cordova Census Area	20	3.00	4.0	60.0	30.0	30.0	30.0	100.0	–	62 500	117	–
Minto	64	3.00	3.2	92.2	39.1	28.1	21.9	100.0	–	84 300	80–	–
Yukon-Koyukuk Census Area	64	3.00	3.2	92.2	39.1	28.1	21.9	100.0	–	84 300	80–	–
Mountain Village	119	5.00	4.4	61.3	56.3	14.3	7.6	99.2	–	78 300	80–	–
Wade Hampton Census Area	119	5.00	4.4	61.3	56.3	14.3	7.6	99.2	–	78 300	80–	–
Naknek	70	2.80	5.0	78.6	7.1	15.7	28.6	91.4	–	111 100	312	–
Bristol Bay Borough	70	2.80	5.0	78.6	7.1	15.7	28.6	91.4	–	111 100	312	–
Napaimute	1	3.00	4.0	100.0	–	–	–	100.0	–	67 500	–	–
Bethel Census Area	1	3.00	4.0	100.0	–	–	–	100.0	–	67 500	–	–
Napakiak	73	4.08	2.8	53.4	69.9	24.7	15.1	98.6	–	40 000	80–	–
Bethel Census Area	73	4.08	2.8	53.4	69.9	24.7	15.1	98.6	–	40 000	80–	–
Napaskiak	65	4.71	3.6	93.8	56.9	18.5	7.7	100.0	–	93 000	356	–
Bethel Census Area	65	4.71	3.6	93.8	56.9	18.5	7.7	100.0	–	93 000	356	–
Nelson Lagoon	24	2.50	6.2	91.7	–	16.7	16.7	95.8	–	168 800	–	–
Aleutians East Borough	24	2.50	6.2	91.7	–	16.7	16.7	95.8	–	168 800	–	–
Nenana	61	2.38	4.5	82.0	9.8	14.8	31.1	93.4	–	61 100	363	–
Yukon-Koyukuk Census Area	61	2.38	4.5	82.0	9.8	14.8	31.1	93.4	–	61 100	363	–
Newhalen	33	4.69	4.1	81.8	45.5	6.1	9.1	100.0	–	92 500	363	–
Lake and Peninsula Borough	33	4.69	4.1	81.8	45.5	6.1	9.1	100.0	–	92 500	363	–

TIPSII [UPF] GH11A CENSUS90 71580800 10/20/92 9:02 AM MACHINE: C DATA:CENSUS90*H11ATIPSDA00. 09/18/92 15:05:46 TAPE: NONE FRAME: 52
TSF:CENSUS90*92. 09/18/92 15:11:45 UTF:CENSUS90*93. 09/18/92 15:11:45 META:CENSUS90*H11ATABLES00. 09/18/92 15:32:16

Table 3. **Summary of General Housing Characteristics of American Indian, Eskimo, or Aleut Households: 1990**—Con.

[For definitions of terms and meanings of symbols, see text]

American Indian/Alaska Native Area State County	Total	Median persons in unit	Median rooms	Percent: Owner	Percent: With 1.01 or more persons per room	Percent: With householder 65 years and over	Percent: 1-person households	Percent: 1 unit, detached or attached	Percent: In buildings with 10 or more units	Specified owner, median value (dollars)	Specified renter: Median contract rent (dollars)	Specified renter: Percent with meals included in rent
ALASKA NATIVE VILLAGE STATISTICAL AREA—Con.												
New Stuyahok	80	4.50	3.5	75.0	58.8	20.0	11.3	100.0	–	54 500	111	–
Dillingham Census Area	80	4.50	3.5	75.0	58.8	20.0	11.3	100.0	–	54 500	111	–
Newtok	37	5.00	3.1	62.2	67.6	13.5	16.2	100.0	–	23 800	80–	–
Bethel Census Area	37	5.00	3.1	62.2	67.6	13.5	16.2	100.0	–	23 800	80–	–
Wade Hampton Census Area	–	–	–	–	–	–	–	–	–	–	–	–
Nightmute	24	5.50	3.3	95.8	83.3	16.7	8.3	100.0	–	40 000	–	–
Bethel Census Area	24	5.50	3.3	95.8	83.3	16.7	8.3	100.0	–	40 000	–	–
Nikolai	35	2.29	2.3	74.3	34.3	17.1	34.3	94.3	–	13 400	163	–
Yukon-Koyukuk Census Area	35	2.29	2.3	74.3	34.3	17.1	34.3	94.3	–	13 400	163	–
Nikolski	17	1.50–	4.6	94.1	5.9	41.2	58.8	100.0	–	62 500	–	–
Aleutians West Census Area	17	1.50–	4.6	94.1	5.9	41.2	58.8	100.0	–	62 500	–	–
Ninilchik	127	2.33	4.1	68.5	12.6	14.2	25.2	64.6	5.5	77 000	279	–
Kenai Peninsula Borough	127	2.33	4.1	68.5	12.6	14.2	25.2	64.6	5.5	77 000	279	–
Noatak	66	4.29	3.8	80.3	54.5	18.2	19.7	100.0	–	50 500	313	–
Northwest Arctic Borough	66	4.29	3.8	80.3	54.5	18.2	19.7	100.0	–	50 500	313	–
Nondalton	43	3.25	3.6	72.1	32.6	18.6	11.6	100.0	–	53 300	117	–
Lake and Peninsula Borough	43	3.25	3.6	72.1	32.6	18.6	11.6	100.0	–	53 300	117	–
Noorvik	95	4.43	3.6	81.1	64.2	18.9	10.5	98.9	–	31 100	187	–
Northwest Arctic Borough	95	4.43	3.6	81.1	64.2	18.9	10.5	98.9	–	31 100	187	–
Northway	25	3.00	3.4	92.0	44.0	28.0	16.0	100.0	–	54 400	–	–
Southeast Fairbanks Census Area	25	3.00	3.4	92.0	44.0	28.0	16.0	100.0	–	54 400	–	–
Nuiqsut	80	4.03	3.9	68.8	46.3	15.0	18.8	95.0	–	91 500	225	–
North Slope Borough	80	4.03	3.9	68.8	46.3	15.0	18.8	95.0	–	91 500	225	–
Nulato	83	4.04	3.0	86.7	61.4	10.8	19.3	100.0	–	51 800	80–	–
Yukon-Koyukuk Census Area	83	4.04	3.0	86.7	61.4	10.8	19.3	100.0	–	51 800	80–	–
Nunapitchuk	83	4.54	2.8	65.1	66.3	19.3	15.7	97.6	–	22 100	80–	–
Bethel Census Area	83	4.54	2.8	65.1	66.3	19.3	15.7	97.6	–	22 100	80–	–
Ohogamiut	–	–	–	–	–	–	–	–	–	–	–	–
Wade Hampton Census Area	–	–	–	–	–	–	–	–	–	–	–	–
Old Harbor	76	3.04	4.2	92.1	21.1	6.6	19.7	97.4	–	48 800	163	–
Kodiak Island Borough	76	3.04	4.2	92.1	21.1	6.6	19.7	97.4	–	48 800	163	–
Oscarville	13	4.20	3.1	84.6	61.5	15.4	15.4	100.0	–	87 000	80–	–
Bethel Census Area	13	4.20	3.1	84.6	61.5	15.4	15.4	100.0	–	87 000	80–	–
Ouzinkie	59	3.22	4.1	89.8	15.3	16.9	16.9	96.6	–	83 900	356	–
Kodiak Island Borough	59	3.22	4.1	89.8	15.3	16.9	16.9	96.6	–	83 900	356	–
Paimiut	–	–	–	–	–	–	–	–	–	–	–	–
Wade Hampton Census Area	–	–	–	–	–	–	–	–	–	–	–	–
Pedro Bay	16	2.10	3.5	93.8	18.8	18.8	31.3	93.8	–	57 500	875	–
Lake and Peninsula Borough	16	2.10	3.5	93.8	18.8	18.8	31.3	93.8	–	57 500	875	–
Pelican	19	3.13	3.9	36.8	15.8	5.3	21.1	68.4	5.3	70 000	287	–
Skagway-Yakutat-Angoon Census Area	19	3.13	3.9	36.8	15.8	5.3	21.1	68.4	5.3	70 000	287	–
Perryville	28	3.30	3.3	92.9	39.3	14.3	17.9	100.0	–	18 800	138	100.0
Lake and Peninsula Borough	28	3.30	3.3	92.9	39.3	14.3	17.9	100.0	–	18 800	138	100.0
Pilot Point	13	3.25	3.4	92.3	15.4	15.4	7.7	100.0	–	98 300	–	–
Lake and Peninsula Borough	13	3.25	3.4	92.3	15.4	15.4	7.7	100.0	–	98 300	–	–
Pilot Station	92	4.88	3.3	73.9	63.0	10.9	14.1	98.9	–	32 500	115	–
Wade Hampton Census Area	92	4.88	3.3	73.9	63.0	10.9	14.1	98.9	–	32 500	115	–
Pitkas Point	34	3.93	3.5	64.7	50.0	11.8	17.6	100.0	–	96 700	113	–
Wade Hampton Census Area	34	3.93	3.5	64.7	50.0	11.8	17.6	100.0	–	96 700	113	–
Platinum	19	2.86	2.7	94.7	42.1	10.5	21.1	100.0	–	14 200	–	–
Bethel Census Area	19	2.86	2.7	94.7	42.1	10.5	21.1	100.0	–	14 200	–	–
Point Hope	121	4.78	4.6	46.3	42.1	7.4	8.3	100.0	–	89 000	125	–
North Slope Borough	121	4.78	4.6	46.3	42.1	7.4	8.3	100.0	–	89 000	125	–
Point Lay	37	2.25	2.6	51.4	45.9	8.1	21.6	86.5	–	92 500	119	–
North Slope Borough	37	2.25	2.6	51.4	45.9	8.1	21.6	86.5	–	92 500	119	–
Portage Creek	1	1.50–	3.0	–	–	100.0	100.0	100.0	–	–	–	–
Dillingham Census Area	1	1.50–	3.0	–	–	100.0	100.0	100.0	–	–	–	–
Port Graham	54	2.64	4.0	83.3	13.0	13.0	25.9	100.0	–	71 300	117	–
Kenai Peninsula Borough	54	2.64	4.0	83.3	13.0	13.0	25.9	100.0	–	71 300	117	–
Port Heiden	28	2.50	4.5	78.6	3.6	3.6	17.9	100.0	–	103 800	113	–
Lake and Peninsula Borough	28	2.50	4.5	78.6	3.6	3.6	17.9	100.0	–	103 800	113	–
Port Lions	49	3.42	4.9	95.9	6.1	18.4	22.4	98.0	–	81 500	212	50.0
Kodiak Island Borough	49	3.42	4.9	95.9	6.1	18.4	22.4	98.0	–	81 500	212	50.0
Quinhagak	115	4.29	4.1	72.2	44.3	16.5	11.3	93.9	–	59 200	80–	–
Bethel Census Area	115	4.29	4.1	72.2	44.3	16.5	11.3	93.9	–	59 200	80–	–
Rampart	21	2.67	2.6	95.2	47.6	9.5	28.6	100.0	–	13 100	80–	–
Yukon-Koyukuk Census Area	21	2.67	2.6	95.2	47.6	9.5	28.6	100.0	–	13 100	80–	–
Red Devil	8	2.00	3.0	87.5	25.0	25.0	37.5	100.0	–	12 500	–	–
Bethel Census Area	8	2.00	3.0	87.5	25.0	25.0	37.5	100.0	–	12 500	–	–
Ruby	40	2.17	3.1	75.0	27.5	15.0	35.0	100.0	–	37 500	169	–
Yukon-Koyukuk Census Area	40	2.17	3.1	75.0	27.5	15.0	35.0	100.0	–	37 500	169	–
Russian Mission	49	4.57	3.9	83.7	55.1	24.5	16.3	100.0	–	77 100	875	–
Wade Hampton Census Area	49	4.57	3.9	83.7	55.1	24.5	16.3	100.0	–	77 100	875	–
St. George	40	3.06	4.7	75.0	17.5	12.5	17.5	100.0	–	53 100	114	–
Aleutians West Census Area	40	3.06	4.7	75.0	17.5	12.5	17.5	100.0	–	53 100	114	–

TIPSII [UPF] GH11A CENSUS90 71580800 10/20/92 9:02 AM MACHINE: C DATA:CENSUS90*H11ATIPSDA00. 09/18/92 15:05:46 TAPE: NONE FRAME: 53
TSF:CENSUS90*92. 09/18/92 15:11:45 UTF:CENSUS90*93. 09/18/92 15:11:45 META:CENSUS90*H11ATABLES00. 09/18/92 15:32:16

Table 3. **Summary of General Housing Characteristics of American Indian, Eskimo, or Aleut Households: 1990**—Con.

[For definitions of terms and meanings of symbols, see text]

American Indian/Alaska Native Area State County	Total	Median persons in unit	Median rooms	Percent: Owner	Percent: With 1.01 or more persons per room	Percent: With householder 65 years and over	Percent: 1-person households	Percent: 1 unit, detached or attached	Percent: In buildings with 10 or more units	Specified owner, median value (dollars)	Specified renter: Median contract rent (dollars)	Specified renter: Percent with meals included in rent
ALASKA NATIVE VILLAGE STATISTICAL AREA—Con.												
St. Mary's	5	4.75	2.0	80.0	80.0	–	20.0	100.0	–	23 800	–	–
Wade Hampton Census Area	5	4.75	2.0	80.0	80.0	–	20.0	100.0	–	23 800	–	–
St. Michael	55	4.85	3.6	78.2	60.0	14.5	14.5	100.0	–	27 500	90	–
Nome Census Area	55	4.85	3.6	78.2	60.0	14.5	14.5	100.0	–	27 500	90	–
St. Paul	123	3.48	5.4	82.9	13.8	13.0	12.2	91.9	6.5	82 700	388	–
Aleutians West Census Area	123	3.48	5.4	82.9	13.8	13.0	12.2	91.9	6.5	82 700	388	–
Salamatof	21	1.80	4.3	33.3	–	28.6	42.9	28.6	19.0	62 500	337	–
Kenai Peninsula Borough	21	1.80	4.3	33.3	–	28.6	42.9	28.6	19.0	62 500	337	–
Sand Point	140	2.65	5.2	78.6	5.0	7.9	20.7	73.6	1.4	83 400	450	–
Aleutians East Borough	140	2.65	5.2	78.6	5.0	7.9	20.7	73.6	1.4	83 400	450	–
Savoonga	107	4.73	3.7	79.4	59.8	13.1	15.9	100.0	–	49 600	90	–
Nome Census Area	107	4.73	3.7	79.4	59.8	13.1	15.9	100.0	–	49 600	90	–
Saxman	70	3.62	5.7	81.4	11.4	17.1	12.9	91.4	2.9	92 500	219	11.1
Ketchikan Gateway Borough	70	3.62	5.7	81.4	11.4	17.1	12.9	91.4	2.9	92 500	219	11.1
Scammon Bay	79	4.00	3.3	84.8	53.2	17.7	20.3	97.5	–	78 300	80–	–
Wade Hampton Census Area	79	4.00	3.3	84.8	53.2	17.7	20.3	97.5	–	78 300	80–	–
Selawik	114	4.79	3.3	77.2	67.5	21.9	8.8	99.1	–	66 500	137	–
Northwest Arctic Borough	114	4.79	3.3	77.2	67.5	21.9	8.8	99.1	–	66 500	137	–
Seldovia	14	2.75	6.3	92.9	–	14.3	35.7	92.9	7.1	73 300	163	–
Kenai Peninsula Borough	14	2.75	6.3	92.9	–	14.3	35.7	92.9	7.1	73 300	163	–
Shageluk	38	3.20	2.8	84.2	39.5	21.1	26.3	100.0	–	17 500	256	–
Yukon-Koyukuk Census Area	38	3.20	2.8	84.2	39.5	21.1	26.3	100.0	–	17 500	256	–
Shaktoolik	40	4.00	4.7	85.0	30.0	22.5	10.0	95.0	–	28 000	115	–
Nome Census Area	40	4.00	4.7	85.0	30.0	22.5	10.0	95.0	–	28 000	115	–
Sheldon Point	22	4.17	3.3	4.5	54.5	9.1	9.1	100.0	–	12 500	80–	–
Wade Hampton Census Area	22	4.17	3.3	4.5	54.5	9.1	9.1	100.0	–	12 500	80–	–
Shishmaref	108	3.70	3.7	74.1	46.3	10.2	20.4	98.1	–	69 600	167	–
Nome Census Area	108	3.70	3.7	74.1	46.3	10.2	20.4	98.1	–	69 600	167	–
Shungnak	47	4.14	3.5	85.1	55.3	21.3	14.9	100.0	–	65 000	163	–
Northwest Arctic Borough	47	4.14	3.5	85.1	55.3	21.3	14.9	100.0	–	65 000	163	–
Slana	1	1.50–	1.5–	100.0	–	–	100.0	100.0	–	–	–	–
Valdez-Cordova Census Area	1	1.50–	1.5–	100.0	–	–	100.0	100.0	–	–	–	–
Sleetmute	28	3.00	1.5–	89.3	60.7	7.1	25.0	96.4	–	20 000	363	–
Bethel Census Area	28	3.00	1.5–	89.3	60.7	7.1	25.0	96.4	–	20 000	363	–
Solomon	4	1.50–	2.5	100.0	–	50.0	75.0	100.0	–	27 500	–	–
Nome Census Area	4	1.50–	2.5	100.0	–	50.0	75.0	100.0	–	27 500	–	–
South Naknek	30	3.17	5.1	83.3	20.0	23.3	6.7	100.0	–	52 800	113	–
Bristol Bay Borough	30	3.17	5.1	83.3	20.0	23.3	6.7	100.0	–	52 800	113	–
Stebbins	77	4.73	2.7	88.3	70.1	15.6	9.1	100.0	–	21 700	169	–
Nome Census Area	77	4.73	2.7	88.3	70.1	15.6	9.1	100.0	–	21 700	169	–
Stevens Village	35	1.67	1.7	77.1	31.4	20.0	45.7	100.0	–	12 500	113	–
Yukon-Koyukuk Census Area	35	1.67	1.7	77.1	31.4	20.0	45.7	100.0	–	12 500	113	–
Stony River	16	2.70	1.5–	75.0	56.3	12.5	25.0	100.0	–	10 000–	363	–
Bethel Census Area	16	2.70	1.5–	75.0	56.3	12.5	25.0	100.0	–	10 000–	363	–
Takotna	4	1.50	3.0	75.0	–	–	50.0	100.0	–	35 000	113	–
Yukon-Koyukuk Census Area	4	1.50	3.0	75.0	–	–	50.0	100.0	–	35 000	113	–
Tanacross	33	2.80	3.8	100.0	30.3	27.3	30.3	100.0	–	18 500	–	–
Southeast Fairbanks Census Area	33	2.80	3.8	100.0	30.3	27.3	30.3	100.0	–	18 500	–	–
Tanana	86	2.50	3.1	54.7	33.7	12.8	30.2	97.7	–	50 900	90	–
Yukon-Koyukuk Census Area	86	2.50	3.1	54.7	33.7	12.8	30.2	97.7	–	50 900	90	–
Tatitlek	28	3.28	4.2	89.3	21.4	10.7	–	100.0	–	57 500	–	–
Valdez-Cordova Census Area	28	3.28	4.2	89.3	21.4	10.7	–	100.0	–	57 500	–	–
Tazlina	17	2.25	4.0	88.2	23.5	11.8	23.5	88.2	–	50 000	462	–
Valdez-Cordova Census Area	17	2.25	4.0	88.2	23.5	11.8	23.5	88.2	–	50 000	462	–
Telida	2	5.00	3.5	100.0	50.0	–	–	100.0	–	10 000–	–	–
Yukon-Koyukuk Census Area	2	5.00	3.5	100.0	50.0	–	–	100.0	–	10 000–	–	–
Teller	33	3.38	2.1	39.4	66.7	9.1	21.2	97.0	–	17 500	80–	–
Nome Census Area	33	3.38	2.1	39.4	66.7	9.1	21.2	97.0	–	17 500	80–	–
Tenakee Springs	6	1.75	3.5	50.0	–	50.0	33.3	100.0	–	112 500	80–	–
Skagway-Yakutat-Angoon Census Area	6	1.75	3.5	50.0	–	50.0	33.3	100.0	–	112 500	80–	–
Tetlin	24	2.83	2.5	95.8	37.5	37.5	25.0	100.0	–	10 000–	–	–
Southeast Fairbanks Census Area	24	2.83	2.5	95.8	37.5	37.5	25.0	100.0	–	10 000–	–	–
Togiak	125	4.04	3.5	93.6	50.4	16.0	11.2	99.2	–	33 000	425	–
Dillingham Census Area	125	4.04	3.5	93.6	50.4	16.0	11.2	99.2	–	33 000	425	–
Tok	31	2.14	2.9	51.6	16.1	19.4	35.5	77.4	–	41 300	406	–
Southeast Fairbanks Census Area	31	2.14	2.9	51.6	16.1	19.4	35.5	77.4	–	41 300	406	–
Toksook Bay	81	4.91	3.6	82.7	63.0	13.6	11.1	100.0	–	105 800	875	–
Bethel Census Area	81	4.91	3.6	82.7	63.0	13.6	11.1	100.0	–	105 800	875	–
Tuluksak	65	5.04	3.2	89.2	73.8	24.6	10.8	100.0	–	13 300	–	–
Bethel Census Area	65	5.04	3.2	89.2	73.8	24.6	10.8	100.0	–	13 300	–	–
Tuntutuliak	65	4.69	4.0	89.2	47.7	15.4	9.2	98.5	–	28 300	80–	–
Bethel Census Area	65	4.69	4.0	89.2	47.7	15.4	9.2	98.5	–	28 300	80–	–
Tununak	72	4.28	3.2	81.9	59.7	18.1	20.8	97.2	–	42 500	163	–
Bethel Census Area	72	4.28	3.2	81.9	59.7	18.1	20.8	97.2	–	42 500	163	–
Twin Hills	23	2.38	2.8	87.0	26.1	26.1	34.8	100.0	–	20 000	113	–
Dillingham Census Area	23	2.38	2.8	87.0	26.1	26.1	34.8	100.0	–	20 000	113	–

TIPSII [UPF] GH11A CENSUS90 71580800 10/20/92 9:02 AM MACHINE: C DATA:CENSUS90*H11ATIPSDA00. 09/18/92 15:05:46 TAPE: NONE FRAME: 54
TSF:CENSUS90*92. 09/18/92 15:11:45 UTF:CENSUS90*93. 09/18/92 15:11:45 META:CENSUS90*H11ATABLES00. 09/18/92 15:32:16

Table 3. **Summary of General Housing Characteristics of American Indian, Eskimo, or Aleut Households: 1990**—Con.

[For definitions of terms and meanings of symbols, see text]

American Indian/Alaska Native Area State County	Total	Median persons in unit	Median rooms	Percent: Owner	Percent: With 1.01 or more persons per room	Percent: With householder 65 years and over	Percent: 1-person households	Percent: 1 unit, detached or attached	Percent: In buildings with 10 or more units	Specified owner, median value (dollars)	Specified renter: Median contract rent (dollars)	Specified renter: Percent with meals included in rent
ALASKA NATIVE VILLAGE STATISTICAL AREA—Con.												
Tyonek	50	2.30	4.8	70.0	10.0	14.0	18.0	100.0	–	23 800	93	–
Kenai Peninsula Borough	50	2.30	4.8	70.0	10.0	14.0	18.0	100.0	–	23 800	93	–
Ugashik	3	2.00	4.0	100.0	–	33.3	–	100.0	–	77 500	–	–
Lake and Peninsula Borough	3	2.00	4.0	100.0	–	33.3	–	100.0	–	77 500	–	–
Ukivok	–	–	–	–	–	–	–	–	–	–	–	–
Nome Census Area	–	–	–	–	–	–	–	–	–	–	–	–
Unalakleet	158	3.50	3.8	75.9	32.3	20.9	17.1	94.9	–	64 300	363	–
Nome Census Area	158	3.50	3.8	75.9	32.3	20.9	17.1	94.9	–	64 300	363	–
Unalaska	69	3.04	4.9	76.8	11.6	13.0	20.3	82.6	1.4	94 600	521	11.1
Aleutians West Census Area	69	3.04	4.9	76.8	11.6	13.0	20.3	82.6	1.4	94 600	521	11.1
Venetie	43	3.71	3.4	90.7	51.2	20.9	16.3	100.0	–	15 000	80–	–
Yukon-Koyukuk Census Area	43	3.71	3.4	90.7	51.2	20.9	16.3	100.0	–	15 000	80–	–
Wainwright	117	3.87	4.0	76.9	38.5	11.1	16.2	98.3	–	91 900	269	–
North Slope Borough	117	3.87	4.0	76.9	38.5	11.1	16.2	98.3	–	91 900	269	–
Wales	40	2.90	2.9	65.0	42.5	25.0	17.5	90.0	–	30 800	188	–
Nome Census Area	40	2.90	2.9	65.0	42.5	25.0	17.5	90.0	–	30 800	188	–
White Mountain	51	2.45	2.5	64.7	41.2	17.6	31.4	96.1	–	23 800	86	–
Nome Census Area	51	2.45	2.5	64.7	41.2	17.6	31.4	96.1	–	23 800	86	–
Wiseman	–	–	–	–	–	–	–	–	–	–	–	–
Yukon-Koyukuk Census Area	–	–	–	–	–	–	–	–	–	–	–	–
Yakutat	91	2.84	4.8	63.7	12.1	19.8	27.5	79.1	–	64 300	402	–
Skagway-Yakutat-Angoon Census Area	91	2.84	4.8	63.7	12.1	19.8	27.5	79.1	–	64 300	402	–
ALASKA NATIVE REGIONAL CORPORATION												
Ahtna	188	2.32	3.9	71.3	18.6	28.2	27.7	77.1	6.4	52 800	163	2.6
Aleut	602	3.05	5.2	81.2	9.0	11.0	17.8	87.0	2.5	83 600	416	1.5
Arctic Slope	1 024	3.73	4.0	56.7	37.9	12.3	17.1	87.5	6.1	85 100	324	2.6
Bering Straits	1 481	3.55	3.6	66.6	42.6	15.5	18.9	87.8	2.1	50 300	502	–
Bristol Bay	1 267	3.36	3.8	76.1	31.1	15.2	18.0	91.2	2.0	54 600	314	1.0
Calista	3 788	4.09	3.3	70.4	54.1	16.3	15.5	93.1	2.6	41 600	196	.4
Chugach	398	2.79	4.2	67.1	12.8	9.3	22.4	64.1	8.8	85 000	361	–
Cook Inlet	5 165	2.49	4.2	40.0	13.4	6.5	23.5	37.8	17.8	83 100	434	.6
Doyon	3 037	2.62	3.2	56.8	28.4	12.4	27.1	67.8	10.7	32 700	363	.5
Koniag	647	2.61	4.2	66.2	11.7	12.8	23.5	67.9	9.4	83 800	425	.5
NANA	1 136	4.07	3.2	66.2	55.5	15.0	14.9	86.0	5.5	62 400	514	–
Sealaska	3 224	2.75	4.4	51.8	14.7	12.2	21.1	50.7	10.8	79 100	421	.7

TIPSII [UPF] GH11A CENSUS90 71580800 10/20/92 9:02 AM MACHINE: C DATA:CENSUS90*H11ATIPSDA00. 09/18/92 15:05:46 TAPE: NONE FRAME: 55
TSF:CENSUS90*92. 09/18/92 15:11:45 UTF:CENSUS90*93. 09/18/92 15:11:45 META:CENSUS90*H11ATABLES00. 09/18/92 15:32:16

Table 4. **Occupancy, Structural, and Utilization Characteristics of American Indian, Eskimo, or Aleut Households: 1990**

[For definitions of terms and meanings of symbols, see text]

American Indian/Alaska Native Area State County	American Indian Reservation and Trust Land							
			Acoma Pueblo			Acoma Trust Lands		
				New Mexico			New Mexico	
	All areas	Acoma Pueblo and Trust Lands, NM	Total	Total	Cibola County	Total	Total	Cibola County
Occupied housing units	**112 209**	**586**	**586**	**586**	**586**	**–**	**–**	**–**
TENURE								
Owner-occupied housing units	75 552	537	537	537	537	–	–	–
Percent of occupied housing units	67.3	91.6	91.6	91.6	91.6	–	–	–
Renter-occupied housing units	36 657	49	49	49	49	–	–	–
UNITS IN STRUCTURE								
1, detached	81 504	471	471	471	471	–	–	–
1, attached	4 627	18	18	18	18	–	–	–
2	2 252	3	3	3	3	–	–	–
3 or 4	1 716	10	10	10	10	–	–	–
5 to 9	1 172	–	–	–	–	–	–	–
10 to 19	650	1	1	1	1	–	–	–
20 to 49	213	–	–	–	–	–	–	–
50 or more	88	–	–	–	–	–	–	–
Mobile home or trailer	16 021	77	77	77	77	–	–	–
Other	3 966	6	6	6	6	–	–	–
ROOMS								
Owner-occupied housing units	**75 552**	**537**	**537**	**537**	**537**	**–**	**–**	**–**
1 room	8 274	6	6	6	6	–	–	–
2 rooms	7 269	38	38	38	38	–	–	–
3 rooms	10 226	75	75	75	75	–	–	–
4 rooms	13 717	124	124	124	124	–	–	–
5 rooms	18 746	165	165	165	165	–	–	–
6 rooms	10 225	88	88	88	88	–	–	–
7 rooms	4 311	30	30	30	30	–	–	–
8 rooms	1 667	7	7	7	7	–	–	–
9 or more rooms	1 117	4	4	4	4	–	–	–
Median	4.4	4.7	4.7	4.7	4.7	–	–	–
Renter-occupied housing units	**36 657**	**49**	**49**	**49**	**49**	**–**	**–**	**–**
1 room	1 477	1	1	1	1	–	–	–
2 rooms	2 942	6	6	6	6	–	–	–
3 rooms	6 164	13	13	13	13	–	–	–
4 rooms	8 429	8	8	8	8	–	–	–
5 rooms	10 197	9	9	9	9	–	–	–
6 rooms	5 041	9	9	9	9	–	–	–
7 rooms	1 667	3	3	3	3	–	–	–
8 rooms	524	–	–	–	–	–	–	–
9 or more rooms	216	–	–	–	–	–	–	–
Median	4.4	4.1	4.1	4.1	4.1	–	–	–
PERSONS IN UNIT								
Owner-occupied housing units	**75 552**	**537**	**537**	**537**	**537**	**–**	**–**	**–**
1 person	10 817	43	43	43	43	–	–	–
2 persons	13 252	67	67	67	67	–	–	–
3 persons	12 097	95	95	95	95	–	–	–
4 persons	12 805	91	91	91	91	–	–	–
5 persons	10 661	100	100	100	100	–	–	–
6 persons	7 314	66	66	66	66	–	–	–
7 or more persons	8 606	75	75	75	75	–	–	–
Median	3.63	4.20	4.20	4.20	4.20	–	–	–
Renter-occupied housing units	**36 657**	**49**	**49**	**49**	**49**	**–**	**–**	**–**
1 person	5 348	6	6	6	6	–	–	–
2 persons	5 341	12	12	12	12	–	–	–
3 persons	6 226	4	4	4	4	–	–	–
4 persons	6 776	5	5	5	5	–	–	–
5 persons	5 400	13	13	13	13	–	–	–
6 persons	3 631	3	3	3	3	–	–	–
7 or more persons	3 935	6	6	6	6	–	–	–
Median	3.71	4.00	4.00	4.00	4.00	–	–	–
PERSONS PER ROOM								
Owner-occupied housing units	**75 552**	**537**	**537**	**537**	**537**	**–**	**–**	**–**
0.50 or less	20 482	113	113	113	113	–	–	–
0.51 to 0.75	11 561	84	84	84	84	–	–	–
0.76 to 1.00	17 955	175	175	175	175	–	–	–
1.01 to 1.50	10 109	90	90	90	90	–	–	–
1.51 or more	15 445	75	75	75	75	–	–	–
Renter-occupied housing units	**36 657**	**49**	**49**	**49**	**49**	**–**	**–**	**–**
0.50 or less	9 508	11	11	11	11	–	–	–
0.51 to 0.75	6 465	13	13	13	13	–	–	–
0.76 to 1.00	9 806	8	8	8	8	–	–	–
1.01 to 1.50	5 936	7	7	7	7	–	–	–
1.51 or more	4 942	10	10	10	10	–	–	–

TIPSII [UPF] GH11A CENSUS90 71580800 10/20/92 9:02 AM MACHINE: C DATA:CENSUS90*H11ATIPSDA00. 09/18/92 15:05:46 TAPE: NONE FRAME: 56
TSF:CENSUS90*92. 09/18/92 15:11:45 UTF:CENSUS90*93. 09/18/92 15:11:45 META:CENSUS90*H11ATABLES00. 09/18/92 15:32:16

Table 4. **Occupancy, Structural, and Utilization Characteristics of American Indian, Eskimo, or Aleut Households: 1990**—Con.

[For definitions of terms and meanings of symbols, see text]

American Indian/Alaska Native Area State County	American Indian Reservation and Trust Land—Con.								
	Agua Caliente Reservation			Alabama and Coushatta Reservation			Alamo Navajo Reservation		
		California			Texas			New Mexico	
	Total	Total	Riverside County	Total	Total	Polk County	Total	Total	Socorro County
Occupied housing units	**52**	**52**	**52**	**143**	**143**	**143**	**256**	**256**	**256**
TENURE									
Owner-occupied housing units	27	27	27	132	132	132	191	191	191
Percent of occupied housing units	51.9	51.9	51.9	92.3	92.3	92.3	74.6	74.6	74.6
Renter-occupied housing units	25	25	25	11	11	11	65	65	65
UNITS IN STRUCTURE									
1, detached	20	20	20	135	135	135	230	230	230
1, attached	6	6	6	1	1	1	8	8	8
2	–	–	–	–	–	–	4	4	4
3 or 4	2	2	2	–	–	–	–	–	–
5 to 9	3	3	3	–	–	–	–	–	–
10 to 19	4	4	4	–	–	–	–	–	–
20 to 49	5	5	5	–	–	–	–	–	–
50 or more	3	3	3	–	–	–	–	–	–
Mobile home or trailer	9	9	9	1	1	1	13	13	13
Other	–	–	–	6	6	6	1	1	1
ROOMS									
Owner-occupied housing units	**27**	**27**	**27**	**132**	**132**	**132**	**191**	**191**	**191**
1 room	–	–	–	–	–	–	23	23	23
2 rooms	2	2	2	–	–	–	28	28	28
3 rooms	1	1	1	3	3	3	40	40	40
4 rooms	5	5	5	15	15	15	26	26	26
5 rooms	7	7	7	108	108	108	43	43	43
6 rooms	7	7	7	6	6	6	20	20	20
7 rooms	2	2	2	–	–	–	5	5	5
8 rooms	2	2	2	–	–	–	5	5	5
9 or more rooms	1	1	1	–	–	–	1	1	1
Median	5.3	5.3	5.3	4.9	4.9	4.9	3.7	3.7	3.7
Renter-occupied housing units	**25**	**25**	**25**	**11**	**11**	**11**	**65**	**65**	**65**
1 room	–	–	–	–	–	–	10	10	10
2 rooms	4	4	4	–	–	–	8	8	8
3 rooms	4	4	4	1	1	1	14	14	14
4 rooms	9	9	9	3	3	3	6	6	6
5 rooms	6	6	6	6	6	6	10	10	10
6 rooms	1	1	1	1	1	1	13	13	13
7 rooms	1	1	1	–	–	–	2	2	2
8 rooms	–	–	–	–	–	–	2	2	2
9 or more rooms	–	–	–	–	–	–	–	–	–
Median	4.0	4.0	4.0	4.8	4.8	4.8	3.6	3.6	3.6
PERSONS IN UNIT									
Owner-occupied housing units	**27**	**27**	**27**	**132**	**132**	**132**	**191**	**191**	**191**
1 person	5	5	5	24	24	24	14	14	14
2 persons	12	12	12	26	26	26	23	23	23
3 persons	7	7	7	25	25	25	20	20	20
4 persons	1	1	1	23	23	23	38	38	38
5 persons	1	1	1	11	11	11	35	35	35
6 persons	–	–	–	16	16	16	19	19	19
7 or more persons	1	1	1	7	7	7	42	42	42
Median	2.21	2.21	2.21	3.14	3.14	3.14	4.51	4.51	4.51
Renter-occupied housing units	**25**	**25**	**25**	**11**	**11**	**11**	**65**	**65**	**65**
1 person	7	7	7	4	4	4	6	6	6
2 persons	10	10	10	2	2	2	8	8	8
3 persons	3	3	3	3	3	3	9	9	9
4 persons	4	4	4	–	–	–	13	13	13
5 persons	1	1	1	1	1	1	7	7	7
6 persons	–	–	–	1	1	1	4	4	4
7 or more persons	–	–	–	–	–	–	18	18	18
Median	2.05	2.05	2.05	2.25	2.25	2.25	4.23	4.23	4.23
PERSONS PER ROOM									
Owner-occupied housing units	**27**	**27**	**27**	**132**	**132**	**132**	**191**	**191**	**191**
0.50 or less	20	20	20	49	49	49	20	20	20
0.51 to 0.75	3	3	3	26	26	26	18	18	18
0.76 to 1.00	3	3	3	34	34	34	52	52	52
1.01 to 1.50	1	1	1	21	21	21	23	23	23
1.51 or more	–	–	–	2	2	2	78	78	78
Renter-occupied housing units	**25**	**25**	**25**	**11**	**11**	**11**	**65**	**65**	**65**
0.50 or less	15	15	15	7	7	7	7	7	7
0.51 to 0.75	5	5	5	2	2	2	10	10	10
0.76 to 1.00	4	4	4	1	1	1	11	11	11
1.01 to 1.50	1	1	1	1	1	1	13	13	13
1.51 or more	–	–	–	–	–	–	24	24	24

TIPSII [UPF] GH11A CENSUS90 71580800 10/20/92 9:02 AM MACHINE: C DATA:CENSUS90*H11ATIPSDA00. 09/18/92 15:05:46 TAPE: NONE FRAME: 57
TSF:CENSUS90*92. 09/18/92 15:11:45 UTF:CENSUS90*93. 09/18/92 15:11:45 META:CENSUS90*H11ATABLES00. 09/18/92 15:32:16

Table 4. **Occupancy, Structural, and Utilization Characteristics of American Indian, Eskimo, or Aleut Households: 1990**—Con.

[For definitions of terms and meanings of symbols, see text]

American Indian/Alaska Native Area State County	American Indian Reservation and Trust Land—Con.								
	Allegany Reservation			Alturas Rancheria			Annette Islands Reserve		
		New York			California			Alaska	
	Total	Total	Cattaraugus County	Total	Total	Modoc County	Total	Total	Prince of Wales-Outer Ketchikan Census Area
Occupied housing units	**395**	**395**	**395**	**3**	**3**	**3**	**348**	**348**	**348**
TENURE									
Owner-occupied housing units	230	230	230	3	3	3	270	270	270
Percent of occupied housing units	58.2	58.2	58.2	100.0	100.0	100.0	77.6	77.6	77.6
Renter-occupied housing units	165	165	165	–	–	–	78	78	78
UNITS IN STRUCTURE									
1, detached	253	253	253	2	2	2	245	245	245
1, attached	4	4	4	–	–	–	2	2	2
2	46	46	46	–	–	–	1	1	1
3 or 4	12	12	12	–	–	–	4	4	4
5 to 9	12	12	12	–	–	–	5	5	5
10 to 19	9	9	9	–	–	–	10	10	10
20 to 49	13	13	13	–	–	–	22	22	22
50 or more	–	–	–	–	–	–	–	–	–
Mobile home or trailer	43	43	43	1	1	1	58	58	58
Other	3	3	3	–	–	–	1	1	1
ROOMS									
Owner-occupied housing units	**230**	**230**	**230**	**3**	**3**	**3**	**270**	**270**	**270**
1 room	–	–	–	–	–	–	3	3	3
2 rooms	1	1	1	1	1	1	7	7	7
3 rooms	3	3	3	1	1	1	8	8	8
4 rooms	31	31	31	1	1	1	45	45	45
5 rooms	51	51	51	–	–	–	97	97	97
6 rooms	71	71	71	–	–	–	50	50	50
7 rooms	44	44	44	–	–	–	35	35	35
8 rooms	18	18	18	–	–	–	14	14	14
9 or more rooms	11	11	11	–	–	–	11	11	11
Median	5.9	5.9	5.9	3.0	3.0	3.0	5.2	5.2	5.2
Renter-occupied housing units	**165**	**165**	**165**	**–**	**–**	**–**	**78**	**78**	**78**
1 room	2	2	2	–	–	–	14	14	14
2 rooms	12	12	12	–	–	–	11	11	11
3 rooms	20	20	20	–	–	–	13	13	13
4 rooms	34	34	34	–	–	–	7	7	7
5 rooms	33	33	33	–	–	–	20	20	20
6 rooms	41	41	41	–	–	–	10	10	10
7 rooms	15	15	15	–	–	–	2	2	2
8 rooms	4	4	4	–	–	–	1	1	1
9 or more rooms	4	4	4	–	–	–	–	–	–
Median	4.9	4.9	4.9	–	–	–	3.6	3.6	3.6
PERSONS IN UNIT									
Owner-occupied housing units	**230**	**230**	**230**	**3**	**3**	**3**	**270**	**270**	**270**
1 person	52	52	52	1	1	1	34	34	34
2 persons	61	61	61	2	2	2	53	53	53
3 persons	46	46	46	–	–	–	44	44	44
4 persons	33	33	33	–	–	–	63	63	63
5 persons	26	26	26	–	–	–	44	44	44
6 persons	8	8	8	–	–	–	21	21	21
7 or more persons	4	4	4	–	–	–	11	11	11
Median	2.54	2.54	2.54	1.75	1.75	1.75	3.56	3.56	3.56
Renter-occupied housing units	**165**	**165**	**165**	**–**	**–**	**–**	**78**	**78**	**78**
1 person	50	50	50	–	–	–	28	28	28
2 persons	33	33	33	–	–	–	17	17	17
3 persons	31	31	31	–	–	–	11	11	11
4 persons	21	21	21	–	–	–	8	8	8
5 persons	19	19	19	–	–	–	6	6	6
6 persons	5	5	5	–	–	–	7	7	7
7 or more persons	6	6	6	–	–	–	1	1	1
Median	2.48	2.48	2.48	–	–	–	2.15	2.15	2.15
PERSONS PER ROOM									
Owner-occupied housing units	**230**	**230**	**230**	**3**	**3**	**3**	**270**	**270**	**270**
0.50 or less	151	151	151	2	2	2	103	103	103
0.51 to 0.75	40	40	40	1	1	1	54	54	54
0.76 to 1.00	35	35	35	–	–	–	87	87	87
1.01 to 1.50	3	3	3	–	–	–	20	20	20
1.51 or more	1	1	1	–	–	–	6	6	6
Renter-occupied housing units	**165**	**165**	**165**	**–**	**–**	**–**	**78**	**78**	**78**
0.50 or less	92	92	92	–	–	–	25	25	25
0.51 to 0.75	32	32	32	–	–	–	16	16	16
0.76 to 1.00	36	36	36	–	–	–	30	30	30
1.01 to 1.50	4	4	4	–	–	–	4	4	4
1.51 or more	1	1	1	–	–	–	3	3	3

TIPSII [UPF] GH11A CENSUS90 71580800 10/20/92 9:02 AM MACHINE: C DATA:CENSUS90*H11ATIPSDA00. 09/18/92 15:05:46 TAPE: NONE FRAME: 58
TSF:CENSUS90*92. 09/18/92 15:11:45 UTF:CENSUS90*93. 09/18/92 15:11:45 META:CENSUS90*H11ATABLES00. 09/18/92 15:32:16

Table 4. **Occupancy, Structural, and Utilization Characteristics of American Indian, Eskimo, or Aleut Households: 1990**—Con.

[For definitions of terms and meanings of symbols, see text]

American Indian/Alaska Native Area State County	American Indian Reservation and Trust Land—Con.									
	Augustine Reservation			Bad River Reservation				Barona Rancheria		
		California			Wisconsin				California	
	Total	Total	Riverside County	Total	Total	Ashland County	Iron County	Total	Total	San Diego County
Occupied housing units	**–**	**–**	**–**	**285**	**285**	**285**	**–**	**90**	**90**	**90**
TENURE										
Owner-occupied housing units	–	–	–	159	159	159	–	71	71	71
Percent of occupied housing units	–	–	–	55.8	55.8	55.8	–	78.9	78.9	78.9
Renter-occupied housing units	–	–	–	126	126	126	–	19	19	19
UNITS IN STRUCTURE										
1, detached	–	–	–	224	224	224	–	81	81	81
1, attached	–	–	–	2	2	2	–	–	–	–
2	–	–	–	8	8	8	–	–	–	–
3 or 4	–	–	–	–	–	–	–	–	–	–
5 to 9	–	–	–	–	–	–	–	–	–	–
10 to 19	–	–	–	8	8	8	–	–	–	–
20 to 49	–	–	–	–	–	–	–	–	–	–
50 or more	–	–	–	–	–	–	–	–	–	–
Mobile home or trailer	–	–	–	42	42	42	–	7	7	7
Other	–	–	–	1	1	1	–	2	2	2
ROOMS										
Owner-occupied housing units	**–**	**–**	**–**	**159**	**159**	**159**	**–**	**71**	**71**	**71**
1 room	–	–	–	–	–	–	–	2	2	2
2 rooms	–	–	–	3	3	3	–	2	2	2
3 rooms	–	–	–	5	5	5	–	10	10	10
4 rooms	–	–	–	28	28	28	–	5	5	5
5 rooms	–	–	–	79	79	79	–	18	18	18
6 rooms	–	–	–	23	23	23	–	27	27	27
7 rooms	–	–	–	13	13	13	–	6	6	6
8 rooms	–	–	–	4	4	4	–	1	1	1
9 or more rooms	–	–	–	4	4	4	–	–	–	–
Median	–	–	–	5.1	5.1	5.1	–	5.4	5.4	5.4
Renter-occupied housing units	**–**	**–**	**–**	**126**	**126**	**126**	**–**	**19**	**19**	**19**
1 room	–	–	–	–	–	–	–	–	–	–
2 rooms	–	–	–	6	6	6	–	1	1	1
3 rooms	–	–	–	17	17	17	–	4	4	4
4 rooms	–	–	–	8	8	8	–	7	7	7
5 rooms	–	–	–	53	53	53	–	2	2	2
6 rooms	–	–	–	24	24	24	–	3	3	3
7 rooms	–	–	–	16	16	16	–	2	2	2
8 rooms	–	–	–	2	2	2	–	–	–	–
9 or more rooms	–	–	–	–	–	–	–	–	–	–
Median	–	–	–	5.1	5.1	5.1	–	4.1	4.1	4.1
PERSONS IN UNIT										
Owner-occupied housing units	**–**	**–**	**–**	**159**	**159**	**159**	**–**	**71**	**71**	**71**
1 person	–	–	–	39	39	39	–	4	4	4
2 persons	–	–	–	45	45	45	–	17	17	17
3 persons	–	–	–	31	31	31	–	13	13	13
4 persons	–	–	–	18	18	18	–	13	13	13
5 persons	–	–	–	14	14	14	–	15	15	15
6 persons	–	–	–	8	8	8	–	5	5	5
7 or more persons	–	–	–	4	4	4	–	4	4	4
Median	–	–	–	2.40	2.40	2.40	–	3.62	3.62	3.62
Renter-occupied housing units	**–**	**–**	**–**	**126**	**126**	**126**	**–**	**19**	**19**	**19**
1 person	–	–	–	23	23	23	–	2	2	2
2 persons	–	–	–	19	19	19	–	2	2	2
3 persons	–	–	–	28	28	28	–	7	7	7
4 persons	–	–	–	22	22	22	–	5	5	5
5 persons	–	–	–	18	18	18	–	1	1	1
6 persons	–	–	–	10	10	10	–	–	–	–
7 or more persons	–	–	–	6	6	6	–	2	2	2
Median	–	–	–	3.25	3.25	3.25	–	3.29	3.29	3.29
PERSONS PER ROOM										
Owner-occupied housing units	**–**	**–**	**–**	**159**	**159**	**159**	**–**	**71**	**71**	**71**
0.50 or less	–	–	–	93	93	93	–	22	22	22
0.51 to 0.75	–	–	–	31	31	31	–	13	13	13
0.76 to 1.00	–	–	–	29	29	29	–	24	24	24
1.01 to 1.50	–	–	–	6	6	6	–	9	9	9
1.51 or more	–	–	–	–	–	–	–	3	3	3
Renter-occupied housing units	**–**	**–**	**–**	**126**	**126**	**126**	**–**	**19**	**19**	**19**
0.50 or less	–	–	–	49	49	49	–	3	3	3
0.51 to 0.75	–	–	–	35	35	35	–	12	12	12
0.76 to 1.00	–	–	–	30	30	30	–	2	2	2
1.01 to 1.50	–	–	–	12	12	12	–	–	–	–
1.51 or more	–	–	–	–	–	–	–	2	2	2

TIPSII [UPF] GH11A CENSUS90 71580800 10/20/92 9:02 AM MACHINE: C DATA:CENSUS90*H11ATIPSDA00. 09/18/92 15:05:46 TAPE: NONE FRAME: 59
TSF:CENSUS90*92. 09/18/92 15:11:45 UTF:CENSUS90*93. 09/18/92 15:11:45 META:CENSUS90*H11ATABLES00. 09/18/92 15:32:16

Table 4. **Occupancy, Structural, and Utilization Characteristics of American Indian, Eskimo, or Aleut Households: 1990**—Con.

[For definitions of terms and meanings of symbols, see text]

American Indian/Alaska Native Area State County	American Indian Reservation and Trust Land—Con.								
	Bay Mills Reservation			Benton Paiute Reservation			Berry Creek Rancheria		
		Michigan			California			California	
	Total	Total	Chippewa County	Total	Total	Mono County	Total	Total	Butte County
Occupied housing units	**104**	**104**	**104**	**24**	**24**	**24**	**1**	**1**	**1**
TENURE									
Owner-occupied housing units	66	66	66	5	5	5	–	–	–
Percent of occupied housing units	63.5	63.5	63.5	20.8	20.8	20.8	–	–	–
Renter-occupied housing units	38	38	38	19	19	19	1	1	1
UNITS IN STRUCTURE									
1, detached	76	76	76	20	20	20	–	–	–
1, attached	–	–	–	–	–	–	–	–	–
2	–	–	–	–	–	–	–	–	–
3 or 4	–	–	–	–	–	–	–	–	–
5 to 9	4	4	4	–	–	–	–	–	–
10 to 19	–	–	–	–	–	–	–	–	–
20 to 49	–	–	–	–	–	–	–	–	–
50 or more	–	–	–	–	–	–	–	–	–
Mobile home or trailer	23	23	23	4	4	4	1	1	1
Other	1	1	1	–	–	–	–	–	–
ROOMS									
Owner-occupied housing units	**66**	**66**	**66**	**5**	**5**	**5**	**–**	**–**	**–**
1 room	1	1	1	1	1	1	–	–	–
2 rooms	2	2	2	–	–	–	–	–	–
3 rooms	4	4	4	1	1	1	–	–	–
4 rooms	12	12	12	–	–	–	–	–	–
5 rooms	20	20	20	2	2	2	–	–	–
6 rooms	11	11	11	–	–	–	–	–	–
7 rooms	10	10	10	–	–	–	–	–	–
8 rooms	1	1	1	1	1	1	–	–	–
9 or more rooms	5	5	5	–	–	–	–	–	–
Median	5.2	5.2	5.2	4.8	4.8	4.8	–	–	–
Renter-occupied housing units	**38**	**38**	**38**	**19**	**19**	**19**	**1**	**1**	**1**
1 room	–	–	–	–	–	–	–	–	–
2 rooms	2	2	2	–	–	–	–	–	–
3 rooms	7	7	7	–	–	–	–	–	–
4 rooms	2	2	2	2	2	2	1	1	1
5 rooms	19	19	19	16	16	16	–	–	–
6 rooms	2	2	2	1	1	1	–	–	–
7 rooms	3	3	3	–	–	–	–	–	–
8 rooms	3	3	3	–	–	–	–	–	–
9 or more rooms	–	–	–	–	–	–	–	–	–
Median	4.9	4.9	4.9	5.0	5.0	5.0	4.0	4.0	4.0
PERSONS IN UNIT									
Owner-occupied housing units	**66**	**66**	**66**	**5**	**5**	**5**	**–**	**–**	**–**
1 person	11	11	11	2	2	2	–	–	–
2 persons	7	7	7	2	2	2	–	–	–
3 persons	15	15	15	–	–	–	–	–	–
4 persons	13	13	13	–	–	–	–	–	–
5 persons	13	13	13	1	1	1	–	–	–
6 persons	5	5	5	–	–	–	–	–	–
7 or more persons	2	2	2	–	–	–	–	–	–
Median	3.50	3.50	3.50	1.75	1.75	1.75	–	–	–
Renter-occupied housing units	**38**	**38**	**38**	**19**	**19**	**19**	**1**	**1**	**1**
1 person	4	4	4	7	7	7	–	–	–
2 persons	5	5	5	3	3	3	1	1	1
3 persons	7	7	7	1	1	1	–	–	–
4 persons	8	8	8	5	5	5	–	–	–
5 persons	10	10	10	2	2	2	–	–	–
6 persons	2	2	2	1	1	1	–	–	–
7 or more persons	2	2	2	–	–	–	–	–	–
Median	3.88	3.88	3.88	2.33	2.33	2.33	2.00	2.00	2.00
PERSONS PER ROOM									
Owner-occupied housing units	**66**	**66**	**66**	**5**	**5**	**5**	**–**	**–**	**–**
0.50 or less	26	26	26	2	2	2	–	–	–
0.51 to 0.75	18	18	18	1	1	1	–	–	–
0.76 to 1.00	13	13	13	2	2	2	–	–	–
1.01 to 1.50	7	7	7	–	–	–	–	–	–
1.51 or more	2	2	2	–	–	–	–	–	–
Renter-occupied housing units	**38**	**38**	**38**	**19**	**19**	**19**	**1**	**1**	**1**
0.50 or less	7	7	7	10	10	10	1	1	1
0.51 to 0.75	13	13	13	1	1	1	–	–	–
0.76 to 1.00	14	14	14	7	7	7	–	–	–
1.01 to 1.50	3	3	3	1	1	1	–	–	–
1.51 or more	1	1	1	–	–	–	–	–	–

TIPSII [UPF] GH11A CENSUS90 71580800 10/20/92 9:02 AM MACHINE: C DATA:CENSUS90*H11ATIPSDA00. 09/18/92 15:05:46 TAPE: NONE FRAME: 60
TSF:CENSUS90*92. 09/18/92 15:11:45 UTF:CENSUS90*93. 09/18/92 15:11:45 META:CENSUS90*H11ATABLES00. 09/18/92 15:32:16

Table 4. **Occupancy, Structural, and Utilization Characteristics of American Indian, Eskimo, or Aleut Households: 1990**—Con.

[For definitions of terms and meanings of symbols, see text]

American Indian/Alaska Native Area State County	American Indian Reservation and Trust Land—Con.									
	Big Bend Rancheria			Big Cypress Reservation				Big Lagoon Rancheria		
		California			Florida				California	
	Total	Total	Shasta County	Total	Total	Broward County	Hendry County	Total	Total	Humboldt County
Occupied housing units	**2**	**2**	**2**	**142**	**142**	**–**	**142**	**7**	**7**	**7**
TENURE										
Owner-occupied housing units	1	1	1	125	125	–	125	7	7	7
Percent of occupied housing units	50.0	50.0	50.0	88.0	88.0	–	88.0	100.0	100.0	100.0
Renter-occupied housing units	1	1	1	17	17	–	17	–	–	–
UNITS IN STRUCTURE										
1, detached	2	2	2	121	121	–	121	3	3	3
1, attached	–	–	–	2	2	–	2	–	–	–
2	–	–	–	3	3	–	3	–	–	–
3 or 4	–	–	–	–	–	–	–	–	–	–
5 to 9	–	–	–	–	–	–	–	–	–	–
10 to 19	–	–	–	–	–	–	–	–	–	–
20 to 49	–	–	–	–	–	–	–	–	–	–
50 or more	–	–	–	–	–	–	–	–	–	–
Mobile home or trailer	–	–	–	15	15	–	15	4	4	4
Other	–	–	–	1	1	–	1	–	–	–
ROOMS										
Owner-occupied housing units	**1**	**1**	**1**	**125**	**125**	**–**	**125**	**7**	**7**	**7**
1 room	–	–	–	1	1	–	1	–	–	–
2 rooms	–	–	–	6	6	–	6	–	–	–
3 rooms	–	–	–	27	27	–	27	2	2	2
4 rooms	–	–	–	26	26	–	26	1	1	1
5 rooms	–	–	–	53	53	–	53	3	3	3
6 rooms	1	1	1	11	11	–	11	–	–	–
7 rooms	–	–	–	1	1	–	1	1	1	1
8 rooms	–	–	–	–	–	–	–	–	–	–
9 or more rooms	–	–	–	–	–	–	–	–	–	–
Median	6.0	6.0	6.0	4.5	4.5	–	4.5	4.7	4.7	4.7
Renter-occupied housing units	**1**	**1**	**1**	**17**	**17**	**–**	**17**	**–**	**–**	**–**
1 room	–	–	–	2	2	–	2	–	–	–
2 rooms	–	–	–	1	1	–	1	–	–	–
3 rooms	1	1	1	8	8	–	8	–	–	–
4 rooms	–	–	–	3	3	–	3	–	–	–
5 rooms	–	–	–	2	2	–	2	–	–	–
6 rooms	–	–	–	1	1	–	1	–	–	–
7 rooms	–	–	–	–	–	–	–	–	–	–
8 rooms	–	–	–	–	–	–	–	–	–	–
9 or more rooms	–	–	–	–	–	–	–	–	–	–
Median	3.0	3.0	3.0	3.2	3.2	–	3.2	–	–	–
PERSONS IN UNIT										
Owner-occupied housing units	**1**	**1**	**1**	**125**	**125**	**–**	**125**	**7**	**7**	**7**
1 person	1	1	1	21	21	–	21	1	1	1
2 persons	–	–	–	26	26	–	26	2	2	2
3 persons	–	–	–	26	26	–	26	2	2	2
4 persons	–	–	–	20	20	–	20	1	1	1
5 persons	–	–	–	18	18	–	18	–	–	–
6 persons	–	–	–	9	9	–	9	–	–	–
7 or more persons	–	–	–	5	5	–	5	1	1	1
Median	1.50–	1.50–	1.50–	3.10	3.10	–	3.10	2.75	2.75	2.75
Renter-occupied housing units	**1**	**1**	**1**	**17**	**17**	**–**	**17**	**–**	**–**	**–**
1 person	–	–	–	7	7	–	7	–	–	–
2 persons	1	1	1	2	2	–	2	–	–	–
3 persons	–	–	–	3	3	–	3	–	–	–
4 persons	–	–	–	3	3	–	3	–	–	–
5 persons	–	–	–	1	1	–	1	–	–	–
6 persons	–	–	–	1	1	–	1	–	–	–
7 or more persons	–	–	–	–	–	–	–	–	–	–
Median	2.00	2.00	2.00	2.25	2.25	–	2.25	–	–	–
PERSONS PER ROOM										
Owner-occupied housing units	**1**	**1**	**1**	**125**	**125**	**–**	**125**	**7**	**7**	**7**
0.50 or less	1	1	1	40	40	–	40	2	2	2
0.51 to 0.75	–	–	–	30	30	–	30	2	2	2
0.76 to 1.00	–	–	–	30	30	–	30	3	3	3
1.01 to 1.50	–	–	–	13	13	–	13	–	–	–
1.51 or more	–	–	–	12	12	–	12	–	–	–
Renter-occupied housing units	**1**	**1**	**1**	**17**	**17**	**–**	**17**	**–**	**–**	**–**
0.50 or less	–	–	–	6	6	–	6	–	–	–
0.51 to 0.75	1	1	1	2	2	–	2	–	–	–
0.76 to 1.00	–	–	–	6	6	–	6	–	–	–
1.01 to 1.50	–	–	–	3	3	–	3	–	–	–
1.51 or more	–	–	–	–	–	–	–	–	–	–

TIPSII [UPF] GH11A CENSUS90 71580800 10/20/92 9:02 AM MACHINE: C DATA:CENSUS90*H11ATIPSDA00. 09/18/92 15:05:46 TAPE: NONE FRAME: 61
TSF:CENSUS90*92. 09/18/92 15:11:45 UTF:CENSUS90*93. 09/18/92 15:11:45 META:CENSUS90*H11ATABLES00. 09/18/92 15:32:16

Table 4. **Occupancy, Structural, and Utilization Characteristics of American Indian, Eskimo, or Aleut Households: 1990**—Con.

[For definitions of terms and meanings of symbols, see text]

American Indian/Alaska Native Area State County	American Indian Reservation and Trust Land—Con.								
	Big Pine Rancheria			Big Sandy Rancheria			Big Valley Rancheria		
		California			California			California	
	Total	Total	Inyo County	Total	Total	Fresno County	Total	Total	Lake County
Occupied housing units	**96**	**96**	**96**	**12**	**12**	**12**	**28**	**28**	**28**
TENURE									
Owner-occupied housing units	84	84	84	11	11	11	24	24	24
Percent of occupied housing units	87.5	87.5	87.5	91.7	91.7	91.7	85.7	85.7	85.7
Renter-occupied housing units	12	12	12	1	1	1	4	4	4
UNITS IN STRUCTURE									
1, detached	88	88	88	8	8	8	21	21	21
1, attached	2	2	2	–	–	–	2	2	2
2	–	–	–	–	–	–	–	–	–
3 or 4	–	–	–	–	–	–	–	–	–
5 to 9	–	–	–	–	–	–	–	–	–
10 to 19	–	–	–	–	–	–	–	–	–
20 to 49	–	–	–	–	–	–	–	–	–
50 or more	–	–	–	–	–	–	–	–	–
Mobile home or trailer	6	6	6	3	3	3	5	5	5
Other	–	–	–	1	1	1	–	–	–
ROOMS									
Owner-occupied housing units	**84**	**84**	**84**	**11**	**11**	**11**	**24**	**24**	**24**
1 room	–	–	–	1	1	1	–	–	–
2 rooms	1	1	1	–	–	–	4	4	4
3 rooms	3	3	3	1	1	1	9	9	9
4 rooms	6	6	6	4	4	4	1	1	1
5 rooms	15	15	15	3	3	3	7	7	7
6 rooms	24	24	24	2	2	2	2	2	2
7 rooms	24	24	24	–	–	–	–	–	–
8 rooms	9	9	9	–	–	–	1	1	1
9 or more rooms	2	2	2	–	–	–	–	–	–
Median	6.2	6.2	6.2	4.4	4.4	4.4	3.4	3.4	3.4
Renter-occupied housing units	**12**	**12**	**12**	**1**	**1**	**1**	**4**	**4**	**4**
1 room	–	–	–	–	–	–	1	1	1
2 rooms	–	–	–	–	–	–	–	–	–
3 rooms	2	2	2	–	–	–	1	1	1
4 rooms	3	3	3	1	1	1	2	2	2
5 rooms	4	4	4	–	–	–	–	–	–
6 rooms	1	1	1	–	–	–	–	–	–
7 rooms	2	2	2	–	–	–	–	–	–
8 rooms	–	–	–	–	–	–	–	–	–
9 or more rooms	–	–	–	–	–	–	–	–	–
Median	4.8	4.8	4.8	4.0	4.0	4.0	3.5	3.5	3.5
PERSONS IN UNIT									
Owner-occupied housing units	**84**	**84**	**84**	**11**	**11**	**11**	**24**	**24**	**24**
1 person	11	11	11	2	2	2	2	2	2
2 persons	13	13	13	3	3	3	7	7	7
3 persons	19	19	19	3	3	3	5	5	5
4 persons	20	20	20	1	1	1	6	6	6
5 persons	13	13	13	–	–	–	1	1	1
6 persons	7	7	7	–	–	–	1	1	1
7 or more persons	1	1	1	2	2	2	2	2	2
Median	3.45	3.45	3.45	2.67	2.67	2.67	3.10	3.10	3.10
Renter-occupied housing units	**12**	**12**	**12**	**1**	**1**	**1**	**4**	**4**	**4**
1 person	2	2	2	–	–	–	2	2	2
2 persons	2	2	2	–	–	–	–	–	–
3 persons	3	3	3	–	–	–	1	1	1
4 persons	2	2	2	1	1	1	1	1	1
5 persons	2	2	2	–	–	–	–	–	–
6 persons	–	–	–	–	–	–	–	–	–
7 or more persons	1	1	1	–	–	–	–	–	–
Median	3.17	3.17	3.17	4.00	4.00	4.00	2.00	2.00	2.00
PERSONS PER ROOM									
Owner-occupied housing units	**84**	**84**	**84**	**11**	**11**	**11**	**24**	**24**	**24**
0.50 or less	39	39	39	4	4	4	6	6	6
0.51 to 0.75	28	28	28	3	3	3	3	3	3
0.76 to 1.00	15	15	15	1	1	1	7	7	7
1.01 to 1.50	1	1	1	2	2	2	4	4	4
1.51 or more	1	1	1	1	1	1	4	4	4
Renter-occupied housing units	**12**	**12**	**12**	**1**	**1**	**1**	**4**	**4**	**4**
0.50 or less	5	5	5	–	–	–	2	2	2
0.51 to 0.75	–	–	–	–	–	–	–	–	–
0.76 to 1.00	6	6	6	1	1	1	1	1	1
1.01 to 1.50	1	1	1	–	–	–	–	–	–
1.51 or more	–	–	–	–	–	–	1	1	1

TIPSII [UPF] GH11A CENSUS90 71580800 10/20/92 9:02 AM MACHINE: C DATA:CENSUS90*H11ATIPSDA00. 09/18/92 15:05:46 TAPE: NONE FRAME: 62
TSF:CENSUS90*92. 09/18/92 15:11:45 UTF:CENSUS90*93. 09/18/92 15:11:45 META:CENSUS90*H11ATABLES00. 09/18/92 15:32:16

Table 4. **Occupancy, Structural, and Utilization Characteristics of American Indian, Eskimo, or Aleut Households: 1990**—Con.

[For definitions of terms and meanings of symbols, see text]

American Indian/Alaska Native Area State County	American Indian Reservation and Trust Land—Con.									
	Bishop Rancheria			Blackfeet Reservation				Blue Lake Rancheria		
		California			Montana				California	
	Total	Total	Inyo County	Total	Total	Glacier County	Pondera County	Total	Total	Humboldt County
Occupied housing units	**320**	**320**	**320**	**1 872**	**1 872**	**1 730**	**142**	**12**	**12**	**12**
TENURE										
Owner-occupied housing units	205	205	205	969	969	896	73	11	11	11
Percent of occupied housing units	64.1	64.1	64.1	51.8	51.8	51.8	51.4	91.7	91.7	91.7
Renter-occupied housing units	115	115	115	903	903	834	69	1	1	1
UNITS IN STRUCTURE										
1, detached	251	251	251	1 247	1 247	1 138	109	7	7	7
1, attached	1	1	1	126	126	118	8	–	–	–
2	–	–	–	143	143	138	5	–	–	–
3 or 4	1	1	1	20	20	17	3	–	–	–
5 to 9	–	–	–	15	15	10	5	–	–	–
10 to 19	1	1	1	35	35	35	–	–	–	–
20 to 49	–	–	–	–	–	–	–	–	–	–
50 or more	–	–	–	–	–	–	–	–	–	–
Mobile home or trailer	64	64	64	277	277	267	10	5	5	5
Other	2	2	2	9	9	7	2	–	–	–
ROOMS										
Owner-occupied housing units	**205**	**205**	**205**	**969**	**969**	**896**	**73**	**11**	**11**	**11**
1 room	4	4	4	3	3	3	–	1	1	1
2 rooms	6	6	6	32	32	30	2	2	2	2
3 rooms	26	26	26	99	99	89	10	–	–	–
4 rooms	43	43	43	212	212	196	16	2	2	2
5 rooms	56	56	56	293	293	268	25	1	1	1
6 rooms	46	46	46	171	171	162	9	2	2	2
7 rooms	19	19	19	103	103	96	7	2	2	2
8 rooms	1	1	1	31	31	30	1	–	–	–
9 or more rooms	4	4	4	25	25	22	3	1	1	1
Median	4.9	4.9	4.9	5.0	5.0	5.0	4.8	5.0	5.0	5.0
Renter-occupied housing units	**115**	**115**	**115**	**903**	**903**	**834**	**69**	**1**	**1**	**1**
1 room	7	7	7	9	9	9	–	–	–	–
2 rooms	16	16	16	73	73	64	9	–	–	–
3 rooms	25	25	25	151	151	144	7	–	–	–
4 rooms	23	23	23	262	262	242	20	–	–	–
5 rooms	28	28	28	217	217	201	16	–	–	–
6 rooms	10	10	10	143	143	131	12	1	1	1
7 rooms	5	5	5	33	33	30	3	–	–	–
8 rooms	1	1	1	12	12	10	2	–	–	–
9 or more rooms	–	–	–	3	3	3	–	–	–	–
Median	3.9	3.9	3.9	4.3	4.3	4.3	4.4	6.0	6.0	6.0
PERSONS IN UNIT										
Owner-occupied housing units	**205**	**205**	**205**	**969**	**969**	**896**	**73**	**11**	**11**	**11**
1 person	45	45	45	136	136	128	8	2	2	2
2 persons	45	45	45	168	168	162	6	6	6	6
3 persons	36	36	36	185	185	168	17	1	1	1
4 persons	31	31	31	153	153	140	13	1	1	1
5 persons	29	29	29	162	162	149	13	–	–	–
6 persons	12	12	12	83	83	76	7	1	1	1
7 or more persons	7	7	7	82	82	73	9	–	–	–
Median	2.85	2.85	2.85	3.48	3.48	3.44	3.92	2.08	2.08	2.08
Renter-occupied housing units	**115**	**115**	**115**	**903**	**903**	**834**	**69**	**1**	**1**	**1**
1 person	29	29	29	124	124	120	4	–	–	–
2 persons	21	21	21	146	146	136	10	–	–	–
3 persons	17	17	17	171	171	161	10	1	1	1
4 persons	22	22	22	179	179	163	16	–	–	–
5 persons	13	13	13	141	141	130	11	–	–	–
6 persons	8	8	8	82	82	74	8	–	–	–
7 or more persons	5	5	5	60	60	50	10	–	–	–
Median	2.94	2.94	2.94	3.56	3.56	3.50	4.16	3.00	3.00	3.00
PERSONS PER ROOM										
Owner-occupied housing units	**205**	**205**	**205**	**969**	**969**	**896**	**73**	**11**	**11**	**11**
0.50 or less	102	102	102	352	352	332	20	6	6	6
0.51 to 0.75	29	29	29	198	198	185	13	2	2	2
0.76 to 1.00	48	48	48	257	257	235	22	3	3	3
1.01 to 1.50	17	17	17	105	105	92	13	–	–	–
1.51 or more	9	9	9	57	57	52	5	–	–	–
Renter-occupied housing units	**115**	**115**	**115**	**903**	**903**	**834**	**69**	**1**	**1**	**1**
0.50 or less	38	38	38	238	238	227	11	1	1	1
0.51 to 0.75	13	13	13	183	183	174	9	–	–	–
0.76 to 1.00	38	38	38	273	273	247	26	–	–	–
1.01 to 1.50	13	13	13	138	138	125	13	–	–	–
1.51 or more	13	13	13	71	71	61	10	–	–	–

TIPSII [UPF] GH11A CENSUS90 71580800 10/20/92 9:02 AM MACHINE: C DATA:CENSUS90*H11ATIPSDA00. 09/18/92 15:05:46 TAPE: NONE FRAME: 63
TSF:CENSUS90*92. 09/18/92 15:11:45 UTF:CENSUS90*93. 09/18/92 15:11:45 META:CENSUS90*H11ATABLES00. 09/18/92 15:32:16

Table 4. **Occupancy, Structural, and Utilization Characteristics of American Indian, Eskimo, or Aleut Households: 1990**—Con.

[For definitions of terms and meanings of symbols, see text]

American Indian/Alaska Native Area State County	American Indian Reservation and Trust Land—Con.									
	Bois Forte (Nett Lake) Reservation				Bridgeport Colony			Brighton Reservation		
		Minnesota				California			Florida	
	Total	Total	Koochiching County	St. Louis County	Total	Total	Mono County	Total	Total	Glades County
Occupied housing units	**106**	**106**	**21**	**85**	**15**	**15**	**15**	**129**	**129**	**129**
TENURE										
Owner-occupied housing units	50	50	16	34	–	–	–	105	105	105
Percent of occupied housing units	47.2	47.2	76.2	40.0	–	–	–	81.4	81.4	81.4
Renter-occupied housing units	56	56	5	51	15	15	15	24	24	24
UNITS IN STRUCTURE										
1, detached	89	89	18	71	15	15	15	116	116	116
1, attached	–	–	–	–	–	–	–	3	3	3
2	–	–	–	–	–	–	–	–	–	–
3 or 4	7	7	–	7	–	–	–	1	1	1
5 to 9	–	–	–	–	–	–	–	–	–	–
10 to 19	–	–	–	–	–	–	–	–	–	–
20 to 49	–	–	–	–	–	–	–	–	–	–
50 or more	–	–	–	–	–	–	–	–	–	–
Mobile home or trailer	10	10	3	7	–	–	–	7	7	7
Other	–	–	–	–	–	–	–	2	2	2
ROOMS										
Owner-occupied housing units	**50**	**50**	**16**	**34**	**–**	**–**	**–**	**105**	**105**	**105**
1 room	–	–	–	–	–	–	–	–	–	–
2 rooms	4	4	–	4	–	–	–	2	2	2
3 rooms	5	5	3	2	–	–	–	29	29	29
4 rooms	12	12	3	9	–	–	–	22	22	22
5 rooms	14	14	5	9	–	–	–	31	31	31
6 rooms	12	12	5	7	–	–	–	15	15	15
7 rooms	3	3	–	3	–	–	–	5	5	5
8 rooms	–	–	–	–	–	–	–	1	1	1
9 or more rooms	–	–	–	–	–	–	–	–	–	–
Median	4.8	4.8	4.9	4.7	–	–	–	4.5	4.5	4.5
Renter-occupied housing units	**56**	**56**	**5**	**51**	**15**	**15**	**15**	**24**	**24**	**24**
1 room	1	1	–	1	–	–	–	–	–	–
2 rooms	8	8	1	7	–	–	–	1	1	1
3 rooms	4	4	2	2	–	–	–	9	9	9
4 rooms	4	4	–	4	4	4	4	4	4	4
5 rooms	23	23	–	23	2	2	2	7	7	7
6 rooms	7	7	2	5	8	8	8	2	2	2
7 rooms	6	6	–	6	1	1	1	1	1	1
8 rooms	2	2	–	2	–	–	–	–	–	–
9 or more rooms	1	1	–	1	–	–	–	–	–	–
Median	5.0	5.0	3.3	5.0	5.7	5.7	5.7	4.0	4.0	4.0
PERSONS IN UNIT										
Owner-occupied housing units	**50**	**50**	**16**	**34**	**–**	**–**	**–**	**105**	**105**	**105**
1 person	14	14	4	10	–	–	–	22	22	22
2 persons	10	10	2	8	–	–	–	21	21	21
3 persons	9	9	3	6	–	–	–	18	18	18
4 persons	5	5	3	2	–	–	–	18	18	18
5 persons	8	8	4	4	–	–	–	14	14	14
6 persons	2	2	–	2	–	–	–	8	8	8
7 or more persons	2	2	–	2	–	–	–	4	4	4
Median	2.61	2.61	3.17	2.38	–	–	–	3.03	3.03	3.03
Renter-occupied housing units	**56**	**56**	**5**	**51**	**15**	**15**	**15**	**24**	**24**	**24**
1 person	13	13	3	10	6	6	6	4	4	4
2 persons	8	8	–	8	2	2	2	6	6	6
3 persons	12	12	–	12	5	5	5	6	6	6
4 persons	3	3	–	3	1	1	1	2	2	2
5 persons	9	9	1	8	1	1	1	1	1	1
6 persons	6	6	–	6	–	–	–	3	3	3
7 or more persons	5	5	1	4	–	–	–	2	2	2
Median	3.08	3.08	1.50–	3.13	2.25	2.25	2.25	2.83	2.83	2.83
PERSONS PER ROOM										
Owner-occupied housing units	**50**	**50**	**16**	**34**	**–**	**–**	**–**	**105**	**105**	**105**
0.50 or less	24	24	7	17	–	–	–	36	36	36
0.51 to 0.75	10	10	3	7	–	–	–	25	25	25
0.76 to 1.00	11	11	5	6	–	–	–	23	23	23
1.01 to 1.50	5	5	1	4	–	–	–	14	14	14
1.51 or more	–	–	–	–	–	–	–	7	7	7
Renter-occupied housing units	**56**	**56**	**5**	**51**	**15**	**15**	**15**	**24**	**24**	**24**
0.50 or less	22	22	3	19	11	11	11	6	6	6
0.51 to 0.75	13	13	–	13	2	2	2	9	9	9
0.76 to 1.00	13	13	1	12	2	2	2	2	2	2
1.01 to 1.50	7	7	1	6	–	–	–	4	4	4
1.51 or more	1	1	–	1	–	–	–	3	3	3

TIPSII [UPF] GH11A CENSUS90 71580800 10/20/92 9:02 AM MACHINE: C DATA:CENSUS90*H11ATIPSDA00. 09/18/92 15:05:46 TAPE: NONE FRAME: 64
TSF:CENSUS90*92. 09/18/92 15:11:45 UTF:CENSUS90*93. 09/18/92 15:11:45 META:CENSUS90*H11ATABLES00. 09/18/92 15:32:16

Table 4. **Occupancy, Structural, and Utilization Characteristics of American Indian, Eskimo, or Aleut Households: 1990**—Con.

[For definitions of terms and meanings of symbols, see text]

American Indian/Alaska Native Area State County	American Indian Reservation and Trust Land—Con.									
		Burns Paiute Reservation			Burns Paiute Trust Lands			Cabazon Reservation		
			Oregon			Oregon			California	
	Burns Paiute Reservation and Trust Lands, OR	Total	Total	Harney County	Total	Total	Harney County	Total	Total	Riverside County
Occupied housing units	**42**	**42**	**42**	**42**	**–**	**–**	**–**	**6**	**6**	**6**
TENURE										
Owner-occupied housing units	16	16	16	16	–	–	–	6	6	6
Percent of occupied housing units	38.1	38.1	38.1	38.1	–	–	–	100.0	100.0	100.0
Renter-occupied housing units	26	26	26	26	–	–	–	–	–	–
UNITS IN STRUCTURE										
1, detached	35	35	35	35	–	–	–	2	2	2
1, attached	–	–	–	–	–	–	–	–	–	–
2	–	–	–	–	–	–	–	–	–	–
3 or 4	–	–	–	–	–	–	–	–	–	–
5 to 9	–	–	–	–	–	–	–	–	–	–
10 to 19	–	–	–	–	–	–	–	–	–	–
20 to 49	–	–	–	–	–	–	–	–	–	–
50 or more	–	–	–	–	–	–	–	–	–	–
Mobile home or trailer	3	3	3	3	–	–	–	4	4	4
Other	4	4	4	4	–	–	–	–	–	–
ROOMS										
Owner-occupied housing units	**16**	**16**	**16**	**16**	**–**	**–**	**–**	**6**	**6**	**6**
1 room	–	–	–	–	–	–	–	–	–	–
2 rooms	–	–	–	–	–	–	–	–	–	–
3 rooms	–	–	–	–	–	–	–	–	–	–
4 rooms	2	2	2	2	–	–	–	1	1	1
5 rooms	9	9	9	9	–	–	–	3	3	3
6 rooms	3	3	3	3	–	–	–	–	–	–
7 rooms	1	1	1	1	–	–	–	1	1	1
8 rooms	1	1	1	1	–	–	–	–	–	–
9 or more rooms	–	–	–	–	–	–	–	1	1	1
Median	5.2	5.2	5.2	5.2	–	–	–	5.2	5.2	5.2
Renter-occupied housing units	**26**	**26**	**26**	**26**	**–**	**–**	**–**	**–**	**–**	**–**
1 room	3	3	3	3	–	–	–	–	–	–
2 rooms	3	3	3	3	–	–	–	–	–	–
3 rooms	6	6	6	6	–	–	–	–	–	–
4 rooms	6	6	6	6	–	–	–	–	–	–
5 rooms	7	7	7	7	–	–	–	–	–	–
6 rooms	–	–	–	–	–	–	–	–	–	–
7 rooms	1	1	1	1	–	–	–	–	–	–
8 rooms	–	–	–	–	–	–	–	–	–	–
9 or more rooms	–	–	–	–	–	–	–	–	–	–
Median	3.7	3.7	3.7	3.7	–	–	–	–	–	–
PERSONS IN UNIT										
Owner-occupied housing units	**16**	**16**	**16**	**16**	**–**	**–**	**–**	**6**	**6**	**6**
1 person	3	3	3	3	–	–	–	–	–	–
2 persons	1	1	1	1	–	–	–	3	3	3
3 persons	4	4	4	4	–	–	–	–	–	–
4 persons	1	1	1	1	–	–	–	–	–	–
5 persons	1	1	1	1	–	–	–	–	–	–
6 persons	3	3	3	3	–	–	–	3	3	3
7 or more persons	3	3	3	3	–	–	–	–	–	–
Median	3.50	3.50	3.50	3.50	–	–	–	4.00	4.00	4.00
Renter-occupied housing units	**26**	**26**	**26**	**26**	**–**	**–**	**–**	**–**	**–**	**–**
1 person	3	3	3	3	–	–	–	–	–	–
2 persons	6	6	6	6	–	–	–	–	–	–
3 persons	8	8	8	8	–	–	–	–	–	–
4 persons	4	4	4	4	–	–	–	–	–	–
5 persons	2	2	2	2	–	–	–	–	–	–
6 persons	2	2	2	2	–	–	–	–	–	–
7 or more persons	1	1	1	1	–	–	–	–	–	–
Median	3.00	3.00	3.00	3.00	–	–	–	–	–	–
PERSONS PER ROOM										
Owner-occupied housing units	**16**	**16**	**16**	**16**	**–**	**–**	**–**	**6**	**6**	**6**
0.50 or less	4	4	4	4	–	–	–	3	3	3
0.51 to 0.75	5	5	5	5	–	–	–	–	–	–
0.76 to 1.00	3	3	3	3	–	–	–	1	1	1
1.01 to 1.50	2	2	2	2	–	–	–	2	2	2
1.51 or more	2	2	2	2	–	–	–	–	–	–
Renter-occupied housing units	**26**	**26**	**26**	**26**	**–**	**–**	**–**	**–**	**–**	**–**
0.50 or less	3	3	3	3	–	–	–	–	–	–
0.51 to 0.75	9	9	9	9	–	–	–	–	–	–
0.76 to 1.00	5	5	5	5	–	–	–	–	–	–
1.01 to 1.50	5	5	5	5	–	–	–	–	–	–
1.51 or more	4	4	4	4	–	–	–	–	–	–

TIPSII [UPF] GH11A CENSUS90 71580800 10/20/92 9:02 AM MACHINE: C DATA:CENSUS90*H11ATIPSDA00. 09/18/92 15:05:46 TAPE: NONE FRAME: 65
TSF:CENSUS90*92. 09/18/92 15:11:45 UTF:CENSUS90*93. 09/18/92 15:11:45 META:CENSUS90*H11ATABLES00. 09/18/92 15:32:16

Table 4. **Occupancy, Structural, and Utilization Characteristics of American Indian, Eskimo, or Aleut Households: 1990**—Con.

[For definitions of terms and meanings of symbols, see text]

American Indian/Alaska Native Area State County	American Indian Reservation and Trust Land—Con.								
	Cahuilla Reservation			Campo Reservation			Camp Verde Reservation		
		California			California			Arizona	
	Total	Total	Riverside County	Total	Total	San Diego County	Total	Total	Yavapai County
Occupied housing units	**29**	**29**	**29**	**50**	**50**	**50**	**142**	**142**	**142**
TENURE									
Owner-occupied housing units	27	27	27	39	39	39	86	86	86
Percent of occupied housing units	93.1	93.1	93.1	78.0	78.0	78.0	60.6	60.6	60.6
Renter-occupied housing units	2	2	2	11	11	11	56	56	56
UNITS IN STRUCTURE									
1, detached	14	14	14	41	41	41	139	139	139
1, attached	–	–	–	–	–	–	–	–	–
2	–	–	–	–	–	–	–	–	–
3 or 4	–	–	–	–	–	–	–	–	–
5 to 9	–	–	–	–	–	–	–	–	–
10 to 19	–	–	–	–	–	–	–	–	–
20 to 49	–	–	–	–	–	–	–	–	–
50 or more	–	–	–	–	–	–	–	–	–
Mobile home or trailer	15	15	15	8	8	8	2	2	2
Other	–	–	–	1	1	1	1	1	1
ROOMS									
Owner-occupied housing units	**27**	**27**	**27**	**39**	**39**	**39**	**86**	**86**	**86**
1 room	1	1	1	2	2	2	–	–	–
2 rooms	1	1	1	5	5	5	2	2	2
3 rooms	5	5	5	7	7	7	2	2	2
4 rooms	9	9	9	11	11	11	2	2	2
5 rooms	6	6	6	9	9	9	56	56	56
6 rooms	2	2	2	3	3	3	21	21	21
7 rooms	2	2	2	–	–	–	3	3	3
8 rooms	1	1	1	2	2	2	–	–	–
9 or more rooms	–	–	–	–	–	–	–	–	–
Median	4.2	4.2	4.2	4.0	4.0	4.0	5.2	5.2	5.2
Renter-occupied housing units	**2**	**2**	**2**	**11**	**11**	**11**	**56**	**56**	**56**
1 room	–	–	–	–	–	–	–	–	–
2 rooms	1	1	1	3	3	3	2	2	2
3 rooms	1	1	1	2	2	2	3	3	3
4 rooms	–	–	–	2	2	2	14	14	14
5 rooms	–	–	–	2	2	2	32	32	32
6 rooms	–	–	–	–	–	–	5	5	5
7 rooms	–	–	–	1	1	1	–	–	–
8 rooms	–	–	–	1	1	1	–	–	–
9 or more rooms	–	–	–	–	–	–	–	–	–
Median	2.5	2.5	2.5	3.8	3.8	3.8	4.8	4.8	4.8
PERSONS IN UNIT									
Owner-occupied housing units	**27**	**27**	**27**	**39**	**39**	**39**	**86**	**86**	**86**
1 person	7	7	7	12	12	12	8	8	8
2 persons	3	3	3	6	6	6	11	11	11
3 persons	4	4	4	6	6	6	19	19	19
4 persons	6	6	6	6	6	6	17	17	17
5 persons	5	5	5	3	3	3	14	14	14
6 persons	1	1	1	4	4	4	7	7	7
7 or more persons	1	1	1	2	2	2	10	10	10
Median	3.38	3.38	3.38	2.75	2.75	2.75	3.79	3.79	3.79
Renter-occupied housing units	**2**	**2**	**2**	**11**	**11**	**11**	**56**	**56**	**56**
1 person	2	2	2	4	4	4	6	6	6
2 persons	–	–	–	4	4	4	6	6	6
3 persons	–	–	–	1	1	1	8	8	8
4 persons	–	–	–	1	1	1	13	13	13
5 persons	–	–	–	1	1	1	11	11	11
6 persons	–	–	–	–	–	–	5	5	5
7 or more persons	–	–	–	–	–	–	7	7	7
Median	1.50–	1.50–	1.50–	1.88	1.88	1.88	4.12	4.12	4.12
PERSONS PER ROOM									
Owner-occupied housing units	**27**	**27**	**27**	**39**	**39**	**39**	**86**	**86**	**86**
0.50 or less	9	9	9	15	15	15	20	20	20
0.51 to 0.75	7	7	7	7	7	7	23	23	23
0.76 to 1.00	5	5	5	9	9	9	26	26	26
1.01 to 1.50	5	5	5	5	5	5	13	13	13
1.51 or more	1	1	1	3	3	3	4	4	4
Renter-occupied housing units	**2**	**2**	**2**	**11**	**11**	**11**	**56**	**56**	**56**
0.50 or less	2	2	2	6	6	6	12	12	12
0.51 to 0.75	–	–	–	3	3	3	8	8	8
0.76 to 1.00	–	–	–	2	2	2	21	21	21
1.01 to 1.50	–	–	–	–	–	–	9	9	9
1.51 or more	–	–	–	–	–	–	6	6	6

TIPSII [UPF] GH11A CENSUS90 71580800 10/20/92 9:02 AM MACHINE: C DATA:CENSUS90*H11ATIPSDA00. 09/18/92 15:05:46 TAPE: NONE FRAME: 66
TSF:CENSUS90*92. 09/18/92 15:11:45 UTF:CENSUS90*93. 09/18/92 15:11:45 META:CENSUS90*H11ATABLES00. 09/18/92 15:32:16

Table 4. **Occupancy, Structural, and Utilization Characteristics of American Indian, Eskimo, or Aleut Households: 1990**—Con.

[For definitions of terms and meanings of symbols, see text]

American Indian/Alaska Native Area State County	American Indian Reservation and Trust Land—Con.							
	Canoncito Reservation					Capitan Grande Reservation		
		New Mexico					California	
	Total	Total	Bernalillo County	Cibola County	Sandoval County	Total	Total	San Diego County
Occupied housing units	**270**	**270**	**241**	**29**	**–**	**–**	**–**	**–**
TENURE								
Owner-occupied housing units	230	230	203	27	–	–	–	–
Percent of occupied housing units	85.2	85.2	84.2	93.1	–	–	–	–
Renter-occupied housing units	40	40	38	2	–	–	–	–
UNITS IN STRUCTURE								
1, detached	253	253	232	21	–	–	–	–
1, attached	–	–	–	–	–	–	–	–
2	–	–	–	–	–	–	–	–
3 or 4	–	–	–	–	–	–	–	–
5 to 9	–	–	–	–	–	–	–	–
10 to 19	–	–	–	–	–	–	–	–
20 to 49	–	–	–	–	–	–	–	–
50 or more	–	–	–	–	–	–	–	–
Mobile home or trailer	17	17	9	8	–	–	–	–
Other	–	–	–	–	–	–	–	–
ROOMS								
Owner-occupied housing units	**230**	**230**	**203**	**27**	**–**	**–**	**–**	**–**
1 room	50	50	41	9	–	–	–	–
2 rooms	51	51	50	1	–	–	–	–
3 rooms	33	33	30	3	–	–	–	–
4 rooms	40	40	36	4	–	–	–	–
5 rooms	38	38	32	6	–	–	–	–
6 rooms	12	12	9	3	–	–	–	–
7 rooms	2	2	2	–	–	–	–	–
8 rooms	–	–	–	–	–	–	–	–
9 or more rooms	4	4	3	1	–	–	–	–
Median	2.9	2.9	2.8	3.6	–	–	–	–
Renter-occupied housing units	**40**	**40**	**38**	**2**	**–**	**–**	**–**	**–**
1 room	1	1	1	–	–	–	–	–
2 rooms	–	–	–	–	–	–	–	–
3 rooms	6	6	5	1	–	–	–	–
4 rooms	15	15	15	–	–	–	–	–
5 rooms	7	7	6	1	–	–	–	–
6 rooms	6	6	6	–	–	–	–	–
7 rooms	5	5	5	–	–	–	–	–
8 rooms	–	–	–	–	–	–	–	–
9 or more rooms	–	–	–	–	–	–	–	–
Median	4.4	4.4	4.4	4.0	–	–	–	–
PERSONS IN UNIT								
Owner-occupied housing units	**230**	**230**	**203**	**27**	**–**	**–**	**–**	**–**
1 person	27	27	25	2	–	–	–	–
2 persons	27	27	19	8	–	–	–	–
3 persons	37	37	35	2	–	–	–	–
4 persons	47	47	44	3	–	–	–	–
5 persons	32	32	28	4	–	–	–	–
6 persons	23	23	21	2	–	–	–	–
7 or more persons	37	37	31	6	–	–	–	–
Median	4.01	4.01	4.01	4.00	–	–	–	–
Renter-occupied housing units	**40**	**40**	**38**	**2**	**–**	**–**	**–**	**–**
1 person	3	3	3	–	–	–	–	–
2 persons	2	2	1	1	–	–	–	–
3 persons	2	2	2	–	–	–	–	–
4 persons	9	9	9	–	–	–	–	–
5 persons	11	11	10	1	–	–	–	–
6 persons	5	5	5	–	–	–	–	–
7 or more persons	8	8	8	–	–	–	–	–
Median	4.86	4.86	4.90	3.50	–	–	–	–
PERSONS PER ROOM								
Owner-occupied housing units	**230**	**230**	**203**	**27**	**–**	**–**	**–**	**–**
0.50 or less	25	25	21	4	–	–	–	–
0.51 to 0.75	15	15	13	2	–	–	–	–
0.76 to 1.00	64	64	59	5	–	–	–	–
1.01 to 1.50	40	40	35	5	–	–	–	–
1.51 or more	86	86	75	11	–	–	–	–
Renter-occupied housing units	**40**	**40**	**38**	**2**	**–**	**–**	**–**	**–**
0.50 or less	6	6	5	1	–	–	–	–
0.51 to 0.75	4	4	4	–	–	–	–	–
0.76 to 1.00	9	9	9	–	–	–	–	–
1.01 to 1.50	12	12	12	–	–	–	–	–
1.51 or more	9	9	8	1	–	–	–	–

TIPSII [UPF] GH11A CENSUS90 71580800 10/20/92 9:02 AM MACHINE: C DATA:CENSUS90*H11ATIPSDA00. 09/18/92 15:05:46 TAPE: NONE FRAME: 67
TSF:CENSUS90*92. 09/18/92 15:11:45 UTF:CENSUS90*93. 09/18/92 15:11:45 META:CENSUS90*H11ATABLES00. 09/18/92 15:32:16

Table 4. **Occupancy, Structural, and Utilization Characteristics of American Indian, Eskimo, or Aleut Households: 1990**—Con.

[For definitions of terms and meanings of symbols, see text]

American Indian/Alaska Native Area State County	American Indian Reservation and Trust Land—Con.								
	Carson Colony			Catawba Reservation (state)			Cattaraugus Reservation		
		Nevada			South Carolina			New York	
	Total	Total	Carson City	Total	Total	York County	Total	Total	Cattaraugus County
Occupied housing units	**74**	**74**	**74**	**51**	**51**	**51**	**677**	**677**	**102**
TENURE									
Owner-occupied housing units	64	64	64	49	49	49	477	477	69
Percent of occupied housing units	86.5	86.5	86.5	96.1	96.1	96.1	70.5	70.5	67.6
Renter-occupied housing units	10	10	10	2	2	2	200	200	33
UNITS IN STRUCTURE									
1, detached	53	53	53	31	31	31	356	356	57
1, attached	–	–	–	–	–	–	2	2	–
2	–	–	–	–	–	–	3	3	–
3 or 4	–	–	–	–	–	–	–	–	–
5 to 9	–	–	–	–	–	–	–	–	–
10 to 19	–	–	–	–	–	–	15	15	–
20 to 49	–	–	–	–	–	–	27	27	–
50 or more	–	–	–	–	–	–	–	–	–
Mobile home or trailer	19	19	19	19	19	19	267	267	42
Other	2	2	2	1	1	1	7	7	3
ROOMS									
Owner-occupied housing units	**64**	**64**	**64**	**49**	**49**	**49**	**477**	**477**	**69**
1 room	1	1	1	1	1	1	3	3	1
2 rooms	1	1	1	2	2	2	13	13	2
3 rooms	7	7	7	5	5	5	29	29	3
4 rooms	10	10	10	15	15	15	120	120	19
5 rooms	23	23	23	17	17	17	127	127	14
6 rooms	13	13	13	6	6	6	83	83	12
7 rooms	7	7	7	3	3	3	59	59	8
8 rooms	1	1	1	–	–	–	24	24	7
9 or more rooms	1	1	1	–	–	–	19	19	3
Median	5.1	5.1	5.1	4.6	4.6	4.6	5.1	5.1	5.2
Renter-occupied housing units	**10**	**10**	**10**	**2**	**2**	**2**	**200**	**200**	**33**
1 room	–	–	–	–	–	–	2	2	–
2 rooms	–	–	–	–	–	–	8	8	1
3 rooms	1	1	1	–	–	–	46	46	2
4 rooms	2	2	2	2	2	2	42	42	11
5 rooms	2	2	2	–	–	–	53	53	12
6 rooms	4	4	4	–	–	–	31	31	5
7 rooms	1	1	1	–	–	–	14	14	2
8 rooms	–	–	–	–	–	–	3	3	–
9 or more rooms	–	–	–	–	–	–	1	1	–
Median	5.5	5.5	5.5	4.0	4.0	4.0	4.5	4.5	4.7
PERSONS IN UNIT									
Owner-occupied housing units	**64**	**64**	**64**	**49**	**49**	**49**	**477**	**477**	**69**
1 person	11	11	11	10	10	10	97	97	14
2 persons	10	10	10	7	7	7	119	119	15
3 persons	19	19	19	11	11	11	84	84	9
4 persons	14	14	14	11	11	11	85	85	15
5 persons	8	8	8	5	5	5	44	44	7
6 persons	1	1	1	4	4	4	28	28	4
7 or more persons	1	1	1	1	1	1	20	20	5
Median	3.08	3.08	3.08	3.18	3.18	3.18	2.77	2.77	3.11
Renter-occupied housing units	**10**	**10**	**10**	**2**	**2**	**2**	**200**	**200**	**33**
1 person	–	–	–	–	–	–	66	66	6
2 persons	1	1	1	–	–	–	24	24	3
3 persons	3	3	3	1	1	1	35	35	5
4 persons	3	3	3	1	1	1	29	29	10
5 persons	1	1	1	–	–	–	23	23	3
6 persons	1	1	1	–	–	–	12	12	2
7 or more persons	1	1	1	–	–	–	11	11	4
Median	3.83	3.83	3.83	3.50	3.50	3.50	2.79	2.79	3.75
PERSONS PER ROOM									
Owner-occupied housing units	**64**	**64**	**64**	**49**	**49**	**49**	**477**	**477**	**69**
0.50 or less	28	28	28	19	19	19	241	241	32
0.51 to 0.75	17	17	17	9	9	9	109	109	18
0.76 to 1.00	16	16	16	15	15	15	80	80	13
1.01 to 1.50	2	2	2	3	3	3	42	42	6
1.51 or more	1	1	1	3	3	3	5	5	–
Renter-occupied housing units	**10**	**10**	**10**	**2**	**2**	**2**	**200**	**200**	**33**
0.50 or less	2	2	2	–	–	–	97	97	10
0.51 to 0.75	4	4	4	1	1	1	33	33	8
0.76 to 1.00	2	2	2	1	1	1	44	44	8
1.01 to 1.50	1	1	1	–	–	–	20	20	5
1.51 or more	1	1	1	–	–	–	6	6	2

TIPSII [UPF] GH11A CENSUS90 71580800 10/20/92 9:02 AM MACHINE: C DATA:CENSUS90*H11ATIPSDA00. 09/18/92 15:05:46 TAPE: NONE FRAME: 68
TSF:CENSUS90*92. 09/18/92 15:11:45 UTF:CENSUS90*93. 09/18/92 15:11:45 META:CENSUS90*H11ATABLES00. 09/18/92 15:32:16

Table 4. **Occupancy, Structural, and Utilization Characteristics of American Indian, Eskimo, or Aleut Households: 1990**—Con.

[For definitions of terms and meanings of symbols, see text]

American Indian/Alaska Native Area State County	American Indian Reservation and Trust Land—Con.								
	Cattaraugus Reservation—Con.		Cedarville Rancheria			Chehalis Reservation			
	New York—Con.			California			Washington		
	Chautauqua County	Erie County	Total	Total	Modoc County	Total	Total	Grays Harbor County	Thurston County
Occupied housing units	**9**	**566**	**4**	**4**	**4**	**96**	**96**	**88**	**8**
TENURE									
Owner-occupied housing units	9	399	2	2	2	29	29	23	6
Percent of occupied housing units	100.0	70.5	50.0	50.0	50.0	30.2	30.2	26.1	75.0
Renter-occupied housing units	–	167	2	2	2	67	67	65	2
UNITS IN STRUCTURE									
1, detached	6	293	4	4	4	64	64	61	3
1, attached	–	2	–	–	–	–	–	–	–
2	–	3	–	–	–	16	16	16	–
3 or 4	–	–	–	–	–	5	5	5	–
5 to 9	–	–	–	–	–	–	–	–	–
10 to 19	–	15	–	–	–	–	–	–	–
20 to 49	–	27	–	–	–	–	–	–	–
50 or more	–	–	–	–	–	–	–	–	–
Mobile home or trailer	3	222	–	–	–	11	11	6	5
Other	–	4	–	–	–	–	–	–	–
ROOMS									
Owner-occupied housing units	**9**	**399**	**2**	**2**	**2**	**29**	**29**	**23**	**6**
1 room	–	2	–	–	–	–	–	–	–
2 rooms	–	11	–	–	–	2	2	1	1
3 rooms	1	25	–	–	–	7	7	4	3
4 rooms	3	98	1	1	1	3	3	3	–
5 rooms	3	110	1	1	1	6	6	5	1
6 rooms	–	71	–	–	–	7	7	7	–
7 rooms	1	50	–	–	–	2	2	2	–
8 rooms	1	16	–	–	–	–	–	–	–
9 or more rooms	–	16	–	–	–	2	2	1	1
Median	4.7	5.1	4.5	4.5	4.5	4.9	4.9	5.2	3.2
Renter-occupied housing units	**–**	**167**	**2**	**2**	**2**	**67**	**67**	**65**	**2**
1 room	–	2	–	–	–	1	1	–	1
2 rooms	–	7	–	–	–	1	1	1	–
3 rooms	–	44	–	–	–	4	4	4	–
4 rooms	–	31	1	1	1	12	12	12	–
5 rooms	–	41	1	1	1	27	27	26	1
6 rooms	–	26	–	–	–	17	17	17	–
7 rooms	–	12	–	–	–	4	4	4	–
8 rooms	–	3	–	–	–	1	1	1	–
9 or more rooms	–	1	–	–	–	–	–	–	–
Median	–	4.5	4.5	4.5	4.5	5.1	5.1	5.1	3.0
PERSONS IN UNIT									
Owner-occupied housing units	**9**	**399**	**2**	**2**	**2**	**29**	**29**	**23**	**6**
1 person	2	81	–	–	–	8	8	5	3
2 persons	2	102	1	1	1	7	7	6	1
3 persons	–	75	–	–	–	4	4	4	–
4 persons	1	69	1	1	1	6	6	4	2
5 persons	4	33	–	–	–	2	2	2	–
6 persons	–	24	–	–	–	1	1	1	–
7 or more persons	–	15	–	–	–	1	1	1	–
Median	4.00	2.72	3.00	3.00	3.00	2.43	2.43	2.63	1.50
Renter-occupied housing units	**–**	**167**	**2**	**2**	**2**	**67**	**67**	**65**	**2**
1 person	–	60	2	2	2	13	13	11	2
2 persons	–	21	–	–	–	5	5	5	–
3 persons	–	30	–	–	–	15	15	15	–
4 persons	–	19	–	–	–	16	16	16	–
5 persons	–	20	–	–	–	13	13	13	–
6 persons	–	10	–	–	–	3	3	3	–
7 or more persons	–	7	–	–	–	2	2	2	–
Median	–	2.58	1.50–	1.50–	1.50–	3.53	3.53	3.59	1.50–
PERSONS PER ROOM									
Owner-occupied housing units	**9**	**399**	**2**	**2**	**2**	**29**	**29**	**23**	**6**
0.50 or less	5	204	1	1	1	17	17	12	5
0.51 to 0.75	–	91	–	–	–	6	6	6	–
0.76 to 1.00	2	65	1	1	1	1	1	1	–
1.01 to 1.50	2	34	–	–	–	4	4	3	1
1.51 or more	–	5	–	–	–	1	1	1	–
Renter-occupied housing units	**–**	**167**	**2**	**2**	**2**	**67**	**67**	**65**	**2**
0.50 or less	–	87	2	2	2	20	20	19	1
0.51 to 0.75	–	25	–	–	–	15	15	15	–
0.76 to 1.00	–	36	–	–	–	27	27	26	1
1.01 to 1.50	–	15	–	–	–	2	2	2	–
1.51 or more	–	4	–	–	–	3	3	3	–

TIPSII [UPF] GH11A CENSUS90 71580800 10/20/92 9:02 AM MACHINE: C DATA:CENSUS90*H11ATIPSDA00. 09/18/92 15:05:46 TAPE: NONE FRAME: 69
TSF:CENSUS90*92. 09/18/92 15:11:45 UTF:CENSUS90*93. 09/18/92 15:11:45 META:CENSUS90*H11ATABLES00. 09/18/92 15:32:16

Table 4. **Occupancy, Structural, and Utilization Characteristics of American Indian, Eskimo, or Aleut Households: 1990**—Con.

[For definitions of terms and meanings of symbols, see text]

American Indian/Alaska Native Area State County	American Indian Reservation and Trust Land—Con.									
	Chemehuevi Reservation			Cheyenne River Reservation				Chicken Ranch Rancheria		
		California			South Dakota				California	
	Total	Total	San Bernardino County	Total	Total	Dewey County	Ziebach County	Total	Total	Tuolumne County
Occupied housing units	**34**	**34**	**34**	**1 293**	**1 293**	**972**	**321**	**3**	**3**	**3**
TENURE										
Owner-occupied housing units	15	15	15	434	434	308	126	2	2	2
Percent of occupied housing units	44.1	44.1	44.1	33.6	33.6	31.7	39.3	66.7	66.7	66.7
Renter-occupied housing units	19	19	19	859	859	664	195	1	1	1
UNITS IN STRUCTURE										
1, detached	34	34	34	888	888	643	245	1	1	1
1, attached	–	–	–	62	62	41	21	–	–	–
2	–	–	–	32	32	28	4	–	–	–
3 or 4	–	–	–	27	27	27	–	–	–	–
5 to 9	–	–	–	18	18	18	–	–	–	–
10 to 19	–	–	–	18	18	16	2	–	–	–
20 to 49	–	–	–	21	21	21	–	–	–	–
50 or more	–	–	–	–	–	–	–	–	–	–
Mobile home or trailer	–	–	–	218	218	173	45	2	2	2
Other	–	–	–	9	9	5	4	–	–	–
ROOMS										
Owner-occupied housing units	**15**	**15**	**15**	**434**	**434**	**308**	**126**	**2**	**2**	**2**
1 room	–	–	–	7	7	4	3	–	–	–
2 rooms	–	–	–	44	44	24	20	–	–	–
3 rooms	–	–	–	56	56	37	19	1	1	1
4 rooms	1	1	1	86	86	63	23	–	–	–
5 rooms	3	3	3	141	141	106	35	–	–	–
6 rooms	10	10	10	65	65	50	15	1	1	1
7 rooms	1	1	1	18	18	14	4	–	–	–
8 rooms	–	–	–	11	11	7	4	–	–	–
9 or more rooms	–	–	–	6	6	3	3	–	–	–
Median	5.8	5.8	5.8	4.7	4.7	4.7	4.4	4.5	4.5	4.5
Renter-occupied housing units	**19**	**19**	**19**	**859**	**859**	**664**	**195**	**1**	**1**	**1**
1 room	–	–	–	21	21	18	3	–	–	–
2 rooms	–	–	–	103	103	83	20	–	–	–
3 rooms	1	1	1	164	164	139	25	1	1	1
4 rooms	–	–	–	182	182	137	45	–	–	–
5 rooms	4	4	4	276	276	195	81	–	–	–
6 rooms	10	10	10	85	85	68	17	–	–	–
7 rooms	4	4	4	14	14	13	1	–	–	–
8 rooms	–	–	–	9	9	8	1	–	–	–
9 or more rooms	–	–	–	5	5	3	2	–	–	–
Median	5.9	5.9	5.9	4.3	4.3	4.2	4.6	3.0	3.0	3.0
PERSONS IN UNIT										
Owner-occupied housing units	**15**	**15**	**15**	**434**	**434**	**308**	**126**	**2**	**2**	**2**
1 person	2	2	2	69	69	50	19	1	1	1
2 persons	5	5	5	78	78	59	19	1	1	1
3 persons	3	3	3	69	69	50	19	–	–	–
4 persons	1	1	1	75	75	55	20	–	–	–
5 persons	3	3	3	54	54	40	14	–	–	–
6 persons	–	–	–	46	46	28	18	–	–	–
7 or more persons	1	1	1	43	43	26	17	–	–	–
Median	2.67	2.67	2.67	3.51	3.51	3.40	3.80	1.50	1.50	1.50
Renter-occupied housing units	**19**	**19**	**19**	**859**	**859**	**664**	**195**	**1**	**1**	**1**
1 person	5	5	5	150	150	123	27	–	–	–
2 persons	3	3	3	119	119	105	14	–	–	–
3 persons	5	5	5	132	132	111	21	–	–	–
4 persons	3	3	3	148	148	101	47	–	–	–
5 persons	2	2	2	112	112	83	29	–	–	–
6 persons	–	–	–	82	82	65	17	–	–	–
7 or more persons	1	1	1	116	116	76	40	1	1	1
Median	2.80	2.80	2.80	3.69	3.69	3.44	4.26	6.50+	6.50+	6.50+
PERSONS PER ROOM										
Owner-occupied housing units	**15**	**15**	**15**	**434**	**434**	**308**	**126**	**2**	**2**	**2**
0.50 or less	9	9	9	135	135	102	33	2	2	2
0.51 to 0.75	2	2	2	79	79	59	20	–	–	–
0.76 to 1.00	3	3	3	104	104	76	28	–	–	–
1.01 to 1.50	1	1	1	67	67	43	24	–	–	–
1.51 or more	–	–	–	49	49	28	21	–	–	–
Renter-occupied housing units	**19**	**19**	**19**	**859**	**859**	**664**	**195**	**1**	**1**	**1**
0.50 or less	12	12	12	219	219	185	34	–	–	–
0.51 to 0.75	5	5	5	125	125	96	29	–	–	–
0.76 to 1.00	2	2	2	237	237	183	54	–	–	–
1.01 to 1.50	–	–	–	166	166	123	43	–	–	–
1.51 or more	–	–	–	112	112	77	35	1	1	1

TIPSII [UPF] GH11A CENSUS90 71580800 10/20/92 9:02 AM MACHINE: C DATA:CENSUS90*H11ATIPSDA00. 09/18/92 15:05:46 TAPE: NONE FRAME: 70
TSF:CENSUS90*92. 09/18/92 15:11:45 UTF:CENSUS90*93. 09/18/92 15:11:45 META:CENSUS90*H11ATABLES00. 09/18/92 15:32:16

Table 4. **Occupancy, Structural, and Utilization Characteristics of American Indian, Eskimo, or Aleut Households: 1990**—Con.

[For definitions of terms and meanings of symbols, see text]

American Indian/Alaska Native Area State County	American Indian Reservation and Trust Land—Con.									
	Chitimacha Reservation			Cochiti Pueblo				Cocopah Reservation		
		Louisiana			New Mexico				Arizona	
	Total	Total	St. Mary Parish	Total	Total	Sandoval County	Santa Fe County	Total	Total	Yuma County
Occupied housing units	**82**	**82**	**82**	**173**	**173**	**173**	**–**	**98**	**98**	**98**
TENURE										
Owner-occupied housing units	75	75	75	155	155	155	–	66	66	66
Percent of occupied housing units	91.5	91.5	91.5	89.6	89.6	89.6	–	67.3	67.3	67.3
Renter-occupied housing units	7	7	7	18	18	18	–	32	32	32
UNITS IN STRUCTURE										
1, detached	58	58	58	136	136	136	–	80	80	80
1, attached	–	–	–	13	13	13	–	1	1	1
2	–	–	–	–	–	–	–	–	–	–
3 or 4	–	–	–	3	3	3	–	–	–	–
5 to 9	–	–	–	1	1	1	–	–	–	–
10 to 19	–	–	–	–	–	–	–	–	–	–
20 to 49	–	–	–	–	–	–	–	–	–	–
50 or more	–	–	–	–	–	–	–	–	–	–
Mobile home or trailer	24	24	24	14	14	14	–	16	16	16
Other	–	–	–	6	6	6	–	1	1	1
ROOMS										
Owner-occupied housing units	**75**	**75**	**75**	**155**	**155**	**155**	**–**	**66**	**66**	**66**
1 room	1	1	1	1	1	1	–	3	3	3
2 rooms	4	4	4	4	4	4	–	6	6	6
3 rooms	5	5	5	17	17	17	–	26	26	26
4 rooms	12	12	12	24	24	24	–	21	21	21
5 rooms	37	37	37	42	42	42	–	6	6	6
6 rooms	12	12	12	43	43	43	–	4	4	4
7 rooms	3	3	3	12	12	12	–	–	–	–
8 rooms	–	–	–	7	7	7	–	–	–	–
9 or more rooms	1	1	1	5	5	5	–	–	–	–
Median	4.9	4.9	4.9	5.3	5.3	5.3	–	3.4	3.4	3.4
Renter-occupied housing units	**7**	**7**	**7**	**18**	**18**	**18**	**–**	**32**	**32**	**32**
1 room	–	–	–	–	–	–	–	–	–	–
2 rooms	2	2	2	–	–	–	–	3	3	3
3 rooms	1	1	1	3	3	3	–	7	7	7
4 rooms	1	1	1	7	7	7	–	4	4	4
5 rooms	2	2	2	7	7	7	–	6	6	6
6 rooms	1	1	1	–	–	–	–	10	10	10
7 rooms	–	–	–	1	1	1	–	2	2	2
8 rooms	–	–	–	–	–	–	–	–	–	–
9 or more rooms	–	–	–	–	–	–	–	–	–	–
Median	4.0	4.0	4.0	4.4	4.4	4.4	–	4.8	4.8	4.8
PERSONS IN UNIT										
Owner-occupied housing units	**75**	**75**	**75**	**155**	**155**	**155**	**–**	**66**	**66**	**66**
1 person	8	8	8	28	28	28	–	8	8	8
2 persons	20	20	20	22	22	22	–	12	12	12
3 persons	18	18	18	25	25	25	–	9	9	9
4 persons	16	16	16	27	27	27	–	10	10	10
5 persons	8	8	8	23	23	23	–	7	7	7
6 persons	3	3	3	14	14	14	–	5	5	5
7 or more persons	2	2	2	16	16	16	–	15	15	15
Median	3.03	3.03	3.03	3.59	3.59	3.59	–	3.90	3.90	3.90
Renter-occupied housing units	**7**	**7**	**7**	**18**	**18**	**18**	**–**	**32**	**32**	**32**
1 person	2	2	2	1	1	1	–	2	2	2
2 persons	2	2	2	2	2	2	–	6	6	6
3 persons	1	1	1	3	3	3	–	4	4	4
4 persons	1	1	1	9	9	9	–	7	7	7
5 persons	1	1	1	–	–	–	–	4	4	4
6 persons	–	–	–	1	1	1	–	4	4	4
7 or more persons	–	–	–	2	2	2	–	5	5	5
Median	2.25	2.25	2.25	3.83	3.83	3.83	–	4.07	4.07	4.07
PERSONS PER ROOM										
Owner-occupied housing units	**75**	**75**	**75**	**155**	**155**	**155**	**–**	**66**	**66**	**66**
0.50 or less	29	29	29	59	59	59	–	11	11	11
0.51 to 0.75	19	19	19	31	31	31	–	9	9	9
0.76 to 1.00	19	19	19	36	36	36	–	18	18	18
1.01 to 1.50	6	6	6	19	19	19	–	6	6	6
1.51 or more	2	2	2	10	10	10	–	22	22	22
Renter-occupied housing units	**7**	**7**	**7**	**18**	**18**	**18**	**–**	**32**	**32**	**32**
0.50 or less	3	3	3	3	3	3	–	6	6	6
0.51 to 0.75	–	–	–	1	1	1	–	7	7	7
0.76 to 1.00	3	3	3	11	11	11	–	8	8	8
1.01 to 1.50	1	1	1	2	2	2	–	7	7	7
1.51 or more	–	–	–	1	1	1	–	4	4	4

TIPSII [UPF] GH11A CENSUS90 71580800 10/20/92 9:02 AM MACHINE: C DATA:CENSUS90*H11ATIPSDA00. 09/18/92 15:05:46 TAPE: NONE FRAME: 71
TSF:CENSUS90*92. 09/18/92 15:11:45 UTF:CENSUS90*93. 09/18/92 15:11:45 META:CENSUS90*H11ATABLES00. 09/18/92 15:32:16

Table 4. **Occupancy, Structural, and Utilization Characteristics of American Indian, Eskimo, or Aleut Households: 1990**—Con.

[For definitions of terms and meanings of symbols, see text]

American Indian/Alaska Native Area State County	American Indian Reservation and Trust Land—Con.							
		Coeur d'Alene Reservation				Coeur d'Alene Trust Lands		
			Idaho				Idaho	
	Coeur d'Alene Reservation and Trust Lands, ID	Total	Total	Benewah County	Kootenai County	Total	Total	Kootenai County
Occupied housing units	**240**	**240**	**240**	**174**	**66**	**–**	**–**	**–**
TENURE								
Owner-occupied housing units	145	145	145	98	47	–	–	–
Percent of occupied housing units	60.4	60.4	60.4	56.3	71.2	–	–	–
Renter-occupied housing units	95	95	95	76	19	–	–	–
UNITS IN STRUCTURE								
1, detached	193	193	193	143	50	–	–	–
1, attached	9	9	9	3	6	–	–	–
2	–	–	–	–	–	–	–	–
3 or 4	6	6	6	6	–	–	–	–
5 to 9	1	1	1	1	–	–	–	–
10 to 19	–	–	–	–	–	–	–	–
20 to 49	–	–	–	–	–	–	–	–
50 or more	–	–	–	–	–	–	–	–
Mobile home or trailer	29	29	29	19	10	–	–	–
Other	2	2	2	2	–	–	–	–
ROOMS								
Owner-occupied housing units	**145**	**145**	**145**	**98**	**47**	**–**	**–**	**–**
1 room	–	–	–	–	–	–	–	–
2 rooms	1	1	1	1	–	–	–	–
3 rooms	6	6	6	3	3	–	–	–
4 rooms	21	21	21	14	7	–	–	–
5 rooms	29	29	29	18	11	–	–	–
6 rooms	39	39	39	25	14	–	–	–
7 rooms	34	34	34	27	7	–	–	–
8 rooms	6	6	6	4	2	–	–	–
9 or more rooms	9	9	9	6	3	–	–	–
Median	5.9	5.9	5.9	6.0	5.7	–	–	–
Renter-occupied housing units	**95**	**95**	**95**	**76**	**19**	**–**	**–**	**–**
1 room	–	–	–	–	–	–	–	–
2 rooms	–	–	–	–	–	–	–	–
3 rooms	8	8	8	7	1	–	–	–
4 rooms	30	30	30	19	11	–	–	–
5 rooms	23	23	23	19	4	–	–	–
6 rooms	22	22	22	21	1	–	–	–
7 rooms	10	10	10	9	1	–	–	–
8 rooms	2	2	2	1	1	–	–	–
9 or more rooms	–	–	–	–	–	–	–	–
Median	4.9	4.9	4.9	5.1	4.3	–	–	–
PERSONS IN UNIT								
Owner-occupied housing units	**145**	**145**	**145**	**98**	**47**	**–**	**–**	**–**
1 person	12	12	12	9	3	–	–	–
2 persons	37	37	37	22	15	–	–	–
3 persons	32	32	32	26	6	–	–	–
4 persons	37	37	37	23	14	–	–	–
5 persons	16	16	16	10	6	–	–	–
6 persons	5	5	5	5	–	–	–	–
7 or more persons	6	6	6	3	3	–	–	–
Median	3.23	3.23	3.23	3.19	3.42	–	–	–
Renter-occupied housing units	**95**	**95**	**95**	**76**	**19**	**–**	**–**	**–**
1 person	26	26	26	17	9	–	–	–
2 persons	24	24	24	19	5	–	–	–
3 persons	13	13	13	12	1	–	–	–
4 persons	13	13	13	13	–	–	–	–
5 persons	11	11	11	8	3	–	–	–
6 persons	4	4	4	4	–	–	–	–
7 or more persons	4	4	4	3	1	–	–	–
Median	2.40	2.40	2.40	2.67	1.60	–	–	–
PERSONS PER ROOM								
Owner-occupied housing units	**145**	**145**	**145**	**98**	**47**	**–**	**–**	**–**
0.50 or less	63	63	63	45	18	–	–	–
0.51 to 0.75	49	49	49	33	16	–	–	–
0.76 to 1.00	28	28	28	17	11	–	–	–
1.01 to 1.50	3	3	3	2	1	–	–	–
1.51 or more	2	2	2	1	1	–	–	–
Renter-occupied housing units	**95**	**95**	**95**	**76**	**19**	**–**	**–**	**–**
0.50 or less	55	55	55	41	14	–	–	–
0.51 to 0.75	17	17	17	15	2	–	–	–
0.76 to 1.00	18	18	18	15	3	–	–	–
1.01 to 1.50	4	4	4	4	–	–	–	–
1.51 or more	1	1	1	1	–	–	–	–

TIPSII [UPF] GH11A CENSUS90 71580800 10/20/92 9:02 AM MACHINE: C DATA:CENSUS90*H11ATIPSDA00. 09/18/92 15:05:46 TAPE: NONE FRAME: 72
TSF:CENSUS90*92. 09/18/92 15:11:45 UTF:CENSUS90*93. 09/18/92 15:11:45 META:CENSUS90*H11ATABLES00. 09/18/92 15:32:16

Table 4. **Occupancy, Structural, and Utilization Characteristics of American Indian, Eskimo, or Aleut Households: 1990**—Con.

[For definitions of terms and meanings of symbols, see text]

American Indian/Alaska Native Area State County	American Indian Reservation and Trust Land—Con.								
	Cold Springs Rancheria			Colorado River Reservation					
		California			Arizona		California		
	Total	Total	Fresno County	Total	Total	La Paz County	Total	Riverside County	San Bernardino County
Occupied housing units	**42**	**42**	**42**	**652**	**647**	**647**	**5**	**–**	**5**
TENURE									
Owner-occupied housing units	7	7	7	419	417	417	2	–	2
Percent of occupied housing units	16.7	16.7	16.7	64.3	64.5	64.5	40.0	–	40.0
Renter-occupied housing units	35	35	35	233	230	230	3	–	3
UNITS IN STRUCTURE									
1, detached	40	40	40	493	492	492	1	–	1
1, attached	–	–	–	17	17	17	–	–	–
2	–	–	–	12	12	12	–	–	–
3 or 4	–	–	–	18	18	18	–	–	–
5 to 9	–	–	–	3	3	3	–	–	–
10 to 19	–	–	–	6	6	6	–	–	–
20 to 49	–	–	–	2	2	2	–	–	–
50 or more	–	–	–	–	–	–	–	–	–
Mobile home or trailer	1	1	1	89	85	85	4	–	4
Other	1	1	1	12	12	12	–	–	–
ROOMS									
Owner-occupied housing units	**7**	**7**	**7**	**419**	**417**	**417**	**2**	**–**	**2**
1 room	–	–	–	13	13	13	–	–	–
2 rooms	–	–	–	22	22	22	–	–	–
3 rooms	–	–	–	104	103	103	1	–	1
4 rooms	2	2	2	66	66	66	–	–	–
5 rooms	2	2	2	142	141	141	1	–	1
6 rooms	1	1	1	55	55	55	–	–	–
7 rooms	2	2	2	14	14	14	–	–	–
8 rooms	–	–	–	3	3	3	–	–	–
9 or more rooms	–	–	–	–	–	–	–	–	–
Median	5.3	5.3	5.3	4.5	4.5	4.5	4.0	–	4.0
Renter-occupied housing units	**35**	**35**	**35**	**233**	**230**	**230**	**3**	**–**	**3**
1 room	–	–	–	8	8	8	–	–	–
2 rooms	–	–	–	22	22	22	–	–	–
3 rooms	6	6	6	53	53	53	–	–	–
4 rooms	8	8	8	69	69	69	–	–	–
5 rooms	15	15	15	49	48	48	1	–	1
6 rooms	5	5	5	26	24	24	2	–	2
7 rooms	1	1	1	6	6	6	–	–	–
8 rooms	–	–	–	–	–	–	–	–	–
9 or more rooms	–	–	–	–	–	–	–	–	–
Median	4.7	4.7	4.7	4.0	4.0	4.0	5.8	–	5.8
PERSONS IN UNIT									
Owner-occupied housing units	**7**	**7**	**7**	**419**	**417**	**417**	**2**	**–**	**2**
1 person	2	2	2	63	62	62	1	–	1
2 persons	1	1	1	88	87	87	1	–	1
3 persons	2	2	2	55	55	55	–	–	–
4 persons	1	1	1	105	105	105	–	–	–
5 persons	–	–	–	51	51	51	–	–	–
6 persons	1	1	1	28	28	28	–	–	–
7 or more persons	–	–	–	29	29	29	–	–	–
Median	2.75	2.75	2.75	3.53	3.54	3.54	1.50	–	1.50
Renter-occupied housing units	**35**	**35**	**35**	**233**	**230**	**230**	**3**	**–**	**3**
1 person	2	2	2	46	46	46	–	–	–
2 persons	9	9	9	33	33	33	–	–	–
3 persons	8	8	8	34	34	34	–	–	–
4 persons	6	6	6	50	48	48	2	–	2
5 persons	3	3	3	33	33	33	–	–	–
6 persons	3	3	3	15	14	14	1	–	1
7 or more persons	4	4	4	22	22	22	–	–	–
Median	3.31	3.31	3.31	3.57	3.54	3.54	4.25	–	4.25
PERSONS PER ROOM									
Owner-occupied housing units	**7**	**7**	**7**	**419**	**417**	**417**	**2**	**–**	**2**
0.50 or less	3	3	3	116	114	114	2	–	2
0.51 to 0.75	3	3	3	70	70	70	–	–	–
0.76 to 1.00	1	1	1	130	130	130	–	–	–
1.01 to 1.50	–	–	–	58	58	58	–	–	–
1.51 or more	–	–	–	45	45	45	–	–	–
Renter-occupied housing units	**35**	**35**	**35**	**233**	**230**	**230**	**3**	**–**	**3**
0.50 or less	10	10	10	67	67	67	–	–	–
0.51 to 0.75	9	9	9	36	34	34	2	–	2
0.76 to 1.00	6	6	6	61	61	61	–	–	–
1.01 to 1.50	7	7	7	37	36	36	1	–	1
1.51 or more	3	3	3	32	32	32	–	–	–

TIPSII [UPF] GH11A CENSUS90 71580800 10/20/92 9:02 AM MACHINE: C DATA:CENSUS90*H11ATIPSDA00. 09/18/92 15:05:46 TAPE: NONE FRAME: 73
TSF:CENSUS90*92. 09/18/92 15:11:45 UTF:CENSUS90*93. 09/18/92 15:11:45 META:CENSUS90*H11ATABLES00. 09/18/92 15:32:16

Table 4. **Occupancy, Structural, and Utilization Characteristics of American Indian, Eskimo, or Aleut Households: 1990**—Con.

[For definitions of terms and meanings of symbols, see text]

American Indian/Alaska Native Area State County	American Indian Reservation and Trust Land—Con.									
	Colusa (Cachil Dehe) Rancheria			Colville Reservation				Coos, Lower Umpqua, and Siuslaw Reservation		
		California			Washington				Oregon	
	Total	Total	Colusa County	Total	Total	Ferry County	Okanogan County	Total	Total	Coos County
Occupied housing units	**9**	**9**	**9**	**1 196**	**1 196**	**336**	**860**	**1**	**1**	**1**
TENURE										
Owner-occupied housing units	–	–	–	695	695	200	495	–	–	–
Percent of occupied housing units	–	–	–	58.1	58.1	59.5	57.6	–	–	–
Renter-occupied housing units	9	9	9	501	501	136	365	1	1	1
UNITS IN STRUCTURE										
1, detached	8	8	8	858	858	253	605	–	–	–
1, attached	–	–	–	8	8	1	7	–	–	–
2	–	–	–	21	21	7	14	–	–	–
3 or 4	–	–	–	23	23	2	21	–	–	–
5 to 9	–	–	–	12	12	–	12	–	–	–
10 to 19	–	–	–	7	7	–	7	–	–	–
20 to 49	–	–	–	–	–	–	–	–	–	–
50 or more	–	–	–	–	–	–	–	–	–	–
Mobile home or trailer	1	1	1	260	260	70	190	1	1	1
Other	–	–	–	7	7	3	4	–	–	–
ROOMS										
Owner-occupied housing units	**–**	**–**	**–**	**695**	**695**	**200**	**495**	**–**	**–**	**–**
1 room	–	–	–	2	2	2	–	–	–	–
2 rooms	–	–	–	9	9	2	7	–	–	–
3 rooms	–	–	–	48	48	7	41	–	–	–
4 rooms	–	–	–	128	128	31	97	–	–	–
5 rooms	–	–	–	215	215	74	141	–	–	–
6 rooms	–	–	–	129	129	37	92	–	–	–
7 rooms	–	–	–	72	72	19	53	–	–	–
8 rooms	–	–	–	55	55	17	38	–	–	–
9 or more rooms	–	–	–	37	37	11	26	–	–	–
Median	–	–	–	5.2	5.2	5.3	5.2	–	–	–
Renter-occupied housing units	**9**	**9**	**9**	**501**	**501**	**136**	**365**	**1**	**1**	**1**
1 room	–	–	–	2	2	–	2	–	–	–
2 rooms	–	–	–	19	19	3	16	–	–	–
3 rooms	3	3	3	78	78	14	64	1	1	1
4 rooms	2	2	2	107	107	26	81	–	–	–
5 rooms	4	4	4	146	146	57	89	–	–	–
6 rooms	–	–	–	96	96	21	75	–	–	–
7 rooms	–	–	–	35	35	5	30	–	–	–
8 rooms	–	–	–	10	10	6	4	–	–	–
9 or more rooms	–	–	–	8	8	4	4	–	–	–
Median	4.3	4.3	4.3	4.8	4.8	4.9	4.7	3.0	3.0	3.0
PERSONS IN UNIT										
Owner-occupied housing units	**–**	**–**	**–**	**695**	**695**	**200**	**495**	**–**	**–**	**–**
1 person	–	–	–	118	118	39	79	–	–	–
2 persons	–	–	–	198	198	64	134	–	–	–
3 persons	–	–	–	102	102	27	75	–	–	–
4 persons	–	–	–	126	126	32	94	–	–	–
5 persons	–	–	–	76	76	23	53	–	–	–
6 persons	–	–	–	50	50	10	40	–	–	–
7 or more persons	–	–	–	25	25	5	20	–	–	–
Median	–	–	–	2.81	2.81	2.45	2.96	–	–	–
Renter-occupied housing units	**9**	**9**	**9**	**501**	**501**	**136**	**365**	**1**	**1**	**1**
1 person	3	3	3	93	93	26	67	–	–	–
2 persons	2	2	2	112	112	39	73	1	1	1
3 persons	3	3	3	96	96	16	80	–	–	–
4 persons	–	–	–	96	96	27	69	–	–	–
5 persons	–	–	–	62	62	20	42	–	–	–
6 persons	1	1	1	28	28	5	23	–	–	–
7 or more persons	–	–	–	14	14	3	11	–	–	–
Median	2.25	2.25	2.25	2.97	2.97	2.69	3.03	2.00	2.00	2.00
PERSONS PER ROOM										
Owner-occupied housing units	**–**	**–**	**–**	**695**	**695**	**200**	**495**	**–**	**–**	**–**
0.50 or less	–	–	–	376	376	115	261	–	–	–
0.51 to 0.75	–	–	–	138	138	42	96	–	–	–
0.76 to 1.00	–	–	–	127	127	33	94	–	–	–
1.01 to 1.50	–	–	–	41	41	8	33	–	–	–
1.51 or more	–	–	–	13	13	2	11	–	–	–
Renter-occupied housing units	**9**	**9**	**9**	**501**	**501**	**136**	**365**	**1**	**1**	**1**
0.50 or less	5	5	5	202	202	65	137	–	–	–
0.51 to 0.75	2	2	2	130	130	31	99	1	1	1
0.76 to 1.00	1	1	1	125	125	34	91	–	–	–
1.01 to 1.50	–	–	–	31	31	4	27	–	–	–
1.51 or more	1	1	1	13	13	2	11	–	–	–

TIPSII [UPF] GH11A CENSUS90 71580800 10/20/92 9:02 AM MACHINE: C DATA:CENSUS90*H11ATIPSDA00. 09/18/92 15:05:46 TAPE: NONE FRAME: 74
TSF:CENSUS90*92. 09/18/92 15:11:45 UTF:CENSUS90*93. 09/18/92 15:11:45 META:CENSUS90*H11ATABLES00. 09/18/92 15:32:16

Table 4. **Occupancy, Structural, and Utilization Characteristics of American Indian, Eskimo, or Aleut Households: 1990**—Con.

[For definitions of terms and meanings of symbols, see text]

American Indian/Alaska Native Area State County	American Indian Reservation and Trust Land—Con.								
	Cortina Rancheria			Coushatta Reservation			Cow Creek Reservation		
		California			Louisiana			Oregon	
	Total	Total	Colusa County	Total	Total	Allen Parish	Total	Total	Douglas County
Occupied housing units	**8**	**8**	**8**	**12**	**12**	**12**	**5**	**5**	**5**
TENURE									
Owner-occupied housing units	7	7	7	9	9	9	1	1	1
Percent of occupied housing units	87.5	87.5	87.5	75.0	75.0	75.0	20.0	20.0	20.0
Renter-occupied housing units	1	1	1	3	3	3	4	4	4
UNITS IN STRUCTURE									
1, detached	6	6	6	12	12	12	2	2	2
1, attached	–	–	–	–	–	–	–	–	–
2	–	–	–	–	–	–	–	–	–
3 or 4	–	–	–	–	–	–	1	1	1
5 to 9	–	–	–	–	–	–	1	1	1
10 to 19	–	–	–	–	–	–	–	–	–
20 to 49	–	–	–	–	–	–	–	–	–
50 or more	–	–	–	–	–	–	–	–	–
Mobile home or trailer	2	2	2	–	–	–	1	1	1
Other	–	–	–	–	–	–	–	–	–
ROOMS									
Owner-occupied housing units	**7**	**7**	**7**	**9**	**9**	**9**	**1**	**1**	**1**
1 room	1	1	1	–	–	–	–	–	–
2 rooms	–	–	–	–	–	–	–	–	–
3 rooms	–	–	–	3	3	3	–	–	–
4 rooms	3	3	3	3	3	3	1	1	1
5 rooms	1	1	1	3	3	3	–	–	–
6 rooms	–	–	–	–	–	–	–	–	–
7 rooms	2	2	2	–	–	–	–	–	–
8 rooms	–	–	–	–	–	–	–	–	–
9 or more rooms	–	–	–	–	–	–	–	–	–
Median	4.3	4.3	4.3	4.0	4.0	4.0	4.0	4.0	4.0
Renter-occupied housing units	**1**	**1**	**1**	**3**	**3**	**3**	**4**	**4**	**4**
1 room	–	–	–	–	–	–	2	2	2
2 rooms	–	–	–	–	–	–	–	–	–
3 rooms	–	–	–	–	–	–	–	–	–
4 rooms	1	1	1	–	–	–	1	1	1
5 rooms	–	–	–	3	3	3	1	1	1
6 rooms	–	–	–	–	–	–	–	–	–
7 rooms	–	–	–	–	–	–	–	–	–
8 rooms	–	–	–	–	–	–	–	–	–
9 or more rooms	–	–	–	–	–	–	–	–	–
Median	4.0	4.0	4.0	5.0	5.0	5.0	2.5	2.5	2.5
PERSONS IN UNIT									
Owner-occupied housing units	**7**	**7**	**7**	**9**	**9**	**9**	**1**	**1**	**1**
1 person	5	5	5	4	4	4	1	1	1
2 persons	–	–	–	2	2	2	–	–	–
3 persons	–	–	–	–	–	–	–	–	–
4 persons	–	–	–	–	–	–	–	–	–
5 persons	–	–	–	1	1	1	–	–	–
6 persons	1	1	1	2	2	2	–	–	–
7 or more persons	1	1	1	–	–	–	–	–	–
Median	1.50–	1.50–	1.50–	1.75	1.75	1.75	1.50–	1.50–	1.50–
Renter-occupied housing units	**1**	**1**	**1**	**3**	**3**	**3**	**4**	**4**	**4**
1 person	–	–	–	–	–	–	2	2	2
2 persons	1	1	1	1	1	1	–	–	–
3 persons	–	–	–	–	–	–	–	–	–
4 persons	–	–	–	1	1	1	1	1	1
5 persons	–	–	–	1	1	1	1	1	1
6 persons	–	–	–	–	–	–	–	–	–
7 or more persons	–	–	–	–	–	–	–	–	–
Median	2.00	2.00	2.00	4.00	4.00	4.00	2.50	2.50	2.50
PERSONS PER ROOM									
Owner-occupied housing units	**7**	**7**	**7**	**9**	**9**	**9**	**1**	**1**	**1**
0.50 or less	4	4	4	5	5	5	1	1	1
0.51 to 0.75	–	–	–	1	1	1	–	–	–
0.76 to 1.00	2	2	2	–	–	–	–	–	–
1.01 to 1.50	1	1	1	2	2	2	–	–	–
1.51 or more	–	–	–	1	1	1	–	–	–
Renter-occupied housing units	**1**	**1**	**1**	**3**	**3**	**3**	**4**	**4**	**4**
0.50 or less	1	1	1	1	1	1	1	1	1
0.51 to 0.75	–	–	–	–	–	–	–	–	–
0.76 to 1.00	–	–	–	2	2	2	2	2	2
1.01 to 1.50	–	–	–	–	–	–	–	–	–
1.51 or more	–	–	–	–	–	–	1	1	1

TIPSII [UPF] GH11A CENSUS90 71580800 10/20/92 9:02 AM MACHINE: C DATA:CENSUS90*H11ATIPSDA00. 09/18/92 15:05:46 TAPE: NONE FRAME: 75
TSF:CENSUS90*92. 09/18/92 15:11:45 UTF:CENSUS90*93. 09/18/92 15:11:45 META:CENSUS90*H11ATABLES00. 09/18/92 15:32:16

Table 4. **Occupancy, Structural, and Utilization Characteristics of American Indian, Eskimo, or Aleut Households: 1990**—Con.

[For definitions of terms and meanings of symbols, see text]

American Indian/Alaska Native Area State County	American Indian Reservation and Trust Land—Con.							
	Coyote Valley Reservation			Crow Reservation and Trust Lands, MT	Crow Reservation			
		California				Montana		
	Total	Total	Mendocino County		Total	Total	Big Horn County	Yellowstone County
Occupied housing units	**32**	**32**	**32**	**1 077**	**1 077**	**1 077**	**1 048**	**29**
TENURE								
Owner-occupied housing units	4	4	4	653	653	653	626	27
Percent of occupied housing units	12.5	12.5	12.5	60.6	60.6	60.6	59.7	93.1
Renter-occupied housing units	28	28	28	424	424	424	422	2
UNITS IN STRUCTURE								
1, detached	31	31	31	829	829	829	809	20
1, attached	–	–	–	20	20	20	19	1
2	–	–	–	13	13	13	13	–
3 or 4	–	–	–	11	11	11	11	–
5 to 9	–	–	–	5	5	5	5	–
10 to 19	–	–	–	7	7	7	7	–
20 to 49	–	–	–	–	–	–	–	–
50 or more	–	–	–	–	–	–	–	–
Mobile home or trailer	–	–	–	169	169	169	161	8
Other	1	1	1	23	23	23	23	–
ROOMS								
Owner-occupied housing units	**4**	**4**	**4**	**653**	**653**	**653**	**626**	**27**
1 room	–	–	–	3	3	3	3	–
2 rooms	–	–	–	15	15	15	14	1
3 rooms	–	–	–	66	66	66	62	4
4 rooms	2	2	2	133	133	133	128	5
5 rooms	1	1	1	252	252	252	243	9
6 rooms	–	–	–	120	120	120	113	7
7 rooms	1	1	1	42	42	42	42	–
8 rooms	–	–	–	14	14	14	14	–
9 or more rooms	–	–	–	8	8	8	7	1
Median	4.5	4.5	4.5	4.9	4.9	4.9	4.9	4.9
Renter-occupied housing units	**28**	**28**	**28**	**424**	**424**	**424**	**422**	**2**
1 room	–	–	–	4	4	4	4	–
2 rooms	–	–	–	19	19	19	19	–
3 rooms	7	7	7	56	56	56	56	–
4 rooms	3	3	3	81	81	81	80	1
5 rooms	7	7	7	164	164	164	163	1
6 rooms	11	11	11	75	75	75	75	–
7 rooms	–	–	–	18	18	18	18	–
8 rooms	–	–	–	5	5	5	5	–
9 or more rooms	–	–	–	2	2	2	2	–
Median	5.1	5.1	5.1	4.8	4.8	4.8	4.8	4.5
PERSONS IN UNIT								
Owner-occupied housing units	**4**	**4**	**4**	**653**	**653**	**653**	**626**	**27**
1 person	–	–	–	58	58	58	54	4
2 persons	1	1	1	71	71	71	66	5
3 persons	–	–	–	97	97	97	93	4
4 persons	3	3	3	143	143	143	140	3
5 persons	–	–	–	119	119	119	117	2
6 persons	–	–	–	79	79	79	72	7
7 or more persons	–	–	–	86	86	86	84	2
Median	3.83	3.83	3.83	4.20	4.20	4.20	4.21	3.67
Renter-occupied housing units	**28**	**28**	**28**	**424**	**424**	**424**	**422**	**2**
1 person	3	3	3	34	34	34	34	–
2 persons	4	4	4	46	46	46	46	–
3 persons	3	3	3	56	56	56	55	1
4 persons	8	8	8	91	91	91	91	–
5 persons	5	5	5	74	74	74	74	–
6 persons	2	2	2	65	65	65	64	1
7 or more persons	3	3	3	58	58	58	58	–
Median	4.00	4.00	4.00	4.34	4.34	4.34	4.34	4.50
PERSONS PER ROOM								
Owner-occupied housing units	**4**	**4**	**4**	**653**	**653**	**653**	**626**	**27**
0.50 or less	1	1	1	141	141	141	132	9
0.51 to 0.75	1	1	1	121	121	121	116	5
0.76 to 1.00	2	2	2	206	206	206	201	5
1.01 to 1.50	–	–	–	114	114	114	108	6
1.51 or more	–	–	–	71	71	71	69	2
Renter-occupied housing units	**28**	**28**	**28**	**424**	**424**	**424**	**422**	**2**
0.50 or less	6	6	6	81	81	81	81	–
0.51 to 0.75	8	8	8	58	58	58	57	1
0.76 to 1.00	5	5	5	137	137	137	137	–
1.01 to 1.50	7	7	7	92	92	92	91	1
1.51 or more	2	2	2	56	56	56	56	–

TIPSII [UPF] GH11A CENSUS90 71580800 10/20/92 9:02 AM MACHINE: C DATA:CENSUS90*H11ATIPSDA00. 09/18/92 15:05:46 TAPE: NONE FRAME: 76
TSF:CENSUS90*92. 09/18/92 15:11:45 UTF:CENSUS90*93. 09/18/92 15:11:45 META:CENSUS90*H11ATABLES00. 09/18/92 15:32:16

Table 4. **Occupancy, Structural, and Utilization Characteristics of American Indian, Eskimo, or Aleut Households: 1990**—Con.

[For definitions of terms and meanings of symbols, see text]

American Indian/Alaska Native Area State County	American Indian Reservation and Trust Land—Con.									
	Crow Trust Lands					Crow Creek Reservation				
		Montana					South Dakota			
	Total	Total	Big Horn County	Treasure County	Yellowstone County	Total	Total	Buffalo County	Hughes County	Hyde County
Occupied housing units	**–**	**–**	**–**	**–**	**–**	**352**	**352**	**311**	**26**	**15**
TENURE										
Owner-occupied housing units	–	–	–	–	–	112	112	96	12	4
Percent of occupied housing units	–	–	–	–	–	31.8	31.8	30.9	46.2	26.7
Renter-occupied housing units	–	–	–	–	–	240	240	215	14	11
UNITS IN STRUCTURE										
1, detached	–	–	–	–	–	281	281	256	20	5
1, attached	–	–	–	–	–	20	20	20	–	–
2	–	–	–	–	–	4	4	4	–	–
3 or 4	–	–	–	–	–	1	1	–	1	–
5 to 9	–	–	–	–	–	–	–	–	–	–
10 to 19	–	–	–	–	–	10	10	9	–	1
20 to 49	–	–	–	–	–	–	–	–	–	–
50 or more	–	–	–	–	–	–	–	–	–	–
Mobile home or trailer	–	–	–	–	–	32	32	21	5	6
Other	–	–	–	–	–	4	4	1	–	3
ROOMS										
Owner-occupied housing units	**–**	**–**	**–**	**–**	**–**	**112**	**112**	**96**	**12**	**4**
1 room	–	–	–	–	–	3	3	1	–	2
2 rooms	–	–	–	–	–	6	6	4	2	–
3 rooms	–	–	–	–	–	8	8	6	–	2
4 rooms	–	–	–	–	–	22	22	21	1	–
5 rooms	–	–	–	–	–	45	45	41	4	–
6 rooms	–	–	–	–	–	22	22	18	4	–
7 rooms	–	–	–	–	–	2	2	2	–	–
8 rooms	–	–	–	–	–	2	2	2	–	–
9 or more rooms	–	–	–	–	–	2	2	1	1	–
Median	–	–	–	–	–	4.9	4.9	4.9	5.3	2.0
Renter-occupied housing units	**–**	**–**	**–**	**–**	**–**	**240**	**240**	**215**	**14**	**11**
1 room	–	–	–	–	–	2	2	–	–	2
2 rooms	–	–	–	–	–	–	–	–	–	–
3 rooms	–	–	–	–	–	24	24	20	1	3
4 rooms	–	–	–	–	–	53	53	47	4	2
5 rooms	–	–	–	–	–	98	98	93	4	1
6 rooms	–	–	–	–	–	48	48	44	3	1
7 rooms	–	–	–	–	–	10	10	10	–	–
8 rooms	–	–	–	–	–	2	2	1	1	–
9 or more rooms	–	–	–	–	–	3	3	–	1	2
Median	–	–	–	–	–	4.9	4.9	4.9	5.0	3.8
PERSONS IN UNIT										
Owner-occupied housing units	**–**	**–**	**–**	**–**	**–**	**112**	**112**	**96**	**12**	**4**
1 person	–	–	–	–	–	15	15	12	2	1
2 persons	–	–	–	–	–	17	17	14	–	3
3 persons	–	–	–	–	–	23	23	20	3	–
4 persons	–	–	–	–	–	18	18	16	2	–
5 persons	–	–	–	–	–	12	12	10	2	–
6 persons	–	–	–	–	–	6	6	6	–	–
7 or more persons	–	–	–	–	–	21	21	18	3	–
Median	–	–	–	–	–	3.56	3.56	3.63	4.00	1.83
Renter-occupied housing units	**–**	**–**	**–**	**–**	**–**	**240**	**240**	**215**	**14**	**11**
1 person	–	–	–	–	–	18	18	13	–	5
2 persons	–	–	–	–	–	45	45	41	3	1
3 persons	–	–	–	–	–	35	35	33	1	1
4 persons	–	–	–	–	–	39	39	34	4	1
5 persons	–	–	–	–	–	34	34	32	–	2
6 persons	–	–	–	–	–	31	31	30	1	–
7 or more persons	–	–	–	–	–	38	38	32	5	1
Median	–	–	–	–	–	4.06	4.06	4.10	4.25	2.00
PERSONS PER ROOM										
Owner-occupied housing units	**–**	**–**	**–**	**–**	**–**	**112**	**112**	**96**	**12**	**4**
0.50 or less	–	–	–	–	–	32	32	28	3	1
0.51 to 0.75	–	–	–	–	–	21	21	19	1	1
0.76 to 1.00	–	–	–	–	–	28	28	25	3	–
1.01 to 1.50	–	–	–	–	–	19	19	15	4	–
1.51 or more	–	–	–	–	–	12	12	9	1	2
Renter-occupied housing units	**–**	**–**	**–**	**–**	**–**	**240**	**240**	**215**	**14**	**11**
0.50 or less	–	–	–	–	–	58	58	50	3	5
0.51 to 0.75	–	–	–	–	–	47	47	45	2	–
0.76 to 1.00	–	–	–	–	–	68	68	62	4	2
1.01 to 1.50	–	–	–	–	–	48	48	45	2	1
1.51 or more	–	–	–	–	–	19	19	13	3	3

TIPSII [UPF] GH11A CENSUS90 71580800 10/20/92 9:02 AM MACHINE: C DATA:CENSUS90*H11ATIPSDA00. 09/18/92 15:05:46 TAPE: NONE FRAME: 77
TSF:CENSUS90*92. 09/18/92 15:11:45 UTF:CENSUS90*93. 09/18/92 15:11:45 META:CENSUS90*H11ATABLES00. 09/18/92 15:32:16

Table 4. **Occupancy, Structural, and Utilization Characteristics of American Indian, Eskimo, or Aleut Households: 1990**—Con.

[For definitions of terms and meanings of symbols, see text]

American Indian/Alaska Native Area State County	American Indian Reservation and Trust Land—Con.									
	Cuyapaipe Reservation			Deer Creek Reservation			Devils Lake Sioux Reservation			
		California			Minnesota			North Dakota		
	Total	Total	San Diego County	Total	Total	Itasca County	Total	Total	Benson County	Eddy County
Occupied housing units	**–**	**–**	**–**	**1**	**1**	**1**	**627**	**627**	**626**	**1**
TENURE										
Owner-occupied housing units	–	–	–	1	1	1	251	251	250	1
Percent of occupied housing units	–	–	–	100.0	100.0	100.0	40.0	40.0	39.9	100.0
Renter-occupied housing units	–	–	–	–	–	–	376	376	376	–
UNITS IN STRUCTURE										
1, detached	–	–	–	–	–	–	470	470	469	1
1, attached	–	–	–	–	–	–	35	35	35	–
2	–	–	–	–	–	–	21	21	21	–
3 or 4	–	–	–	–	–	–	11	11	11	–
5 to 9	–	–	–	–	–	–	22	22	22	–
10 to 19	–	–	–	–	–	–	4	4	4	–
20 to 49	–	–	–	–	–	–	–	–	–	–
50 or more	–	–	–	–	–	–	–	–	–	–
Mobile home or trailer	–	–	–	1	1	1	60	60	60	–
Other	–	–	–	–	–	–	4	4	4	–
ROOMS										
Owner-occupied housing units	**–**	**–**	**–**	**1**	**1**	**1**	**251**	**251**	**250**	**1**
1 room	–	–	–	–	–	–	1	1	1	–
2 rooms	–	–	–	–	–	–	13	13	13	–
3 rooms	–	–	–	–	–	–	24	24	24	–
4 rooms	–	–	–	–	–	–	50	50	49	1
5 rooms	–	–	–	–	–	–	91	91	91	–
6 rooms	–	–	–	1	1	1	39	39	39	–
7 rooms	–	–	–	–	–	–	23	23	23	–
8 rooms	–	–	–	–	–	–	9	9	9	–
9 or more rooms	–	–	–	–	–	–	1	1	1	–
Median	–	–	–	6.0	6.0	6.0	4.9	4.9	4.9	4.0
Renter-occupied housing units	**–**	**–**	**–**	**–**	**–**	**–**	**376**	**376**	**376**	**–**
1 room	–	–	–	–	–	–	7	7	7	–
2 rooms	–	–	–	–	–	–	31	31	31	–
3 rooms	–	–	–	–	–	–	67	67	67	–
4 rooms	–	–	–	–	–	–	72	72	72	–
5 rooms	–	–	–	–	–	–	113	113	113	–
6 rooms	–	–	–	–	–	–	52	52	52	–
7 rooms	–	–	–	–	–	–	24	24	24	–
8 rooms	–	–	–	–	–	–	7	7	7	–
9 or more rooms	–	–	–	–	–	–	3	3	3	–
Median	–	–	–	–	–	–	4.6	4.6	4.6	–
PERSONS IN UNIT										
Owner-occupied housing units	**–**	**–**	**–**	**1**	**1**	**1**	**251**	**251**	**250**	**1**
1 person	–	–	–	–	–	–	30	30	30	–
2 persons	–	–	–	1	1	1	28	28	27	1
3 persons	–	–	–	–	–	–	45	45	45	–
4 persons	–	–	–	–	–	–	43	43	43	–
5 persons	–	–	–	–	–	–	41	41	41	–
6 persons	–	–	–	–	–	–	30	30	30	–
7 or more persons	–	–	–	–	–	–	34	34	34	–
Median	–	–	–	2.00	2.00	2.00	4.02	4.02	4.03	2.00
Renter-occupied housing units	**–**	**–**	**–**	**–**	**–**	**–**	**376**	**376**	**376**	**–**
1 person	–	–	–	–	–	–	37	37	37	–
2 persons	–	–	–	–	–	–	47	47	47	–
3 persons	–	–	–	–	–	–	59	59	59	–
4 persons	–	–	–	–	–	–	72	72	72	–
5 persons	–	–	–	–	–	–	55	55	55	–
6 persons	–	–	–	–	–	–	38	38	38	–
7 or more persons	–	–	–	–	–	–	68	68	68	–
Median	–	–	–	–	–	–	4.13	4.13	4.13	–
PERSONS PER ROOM										
Owner-occupied housing units	**–**	**–**	**–**	**1**	**1**	**1**	**251**	**251**	**250**	**1**
0.50 or less	–	–	–	1	1	1	64	64	63	1
0.51 to 0.75	–	–	–	–	–	–	47	47	47	–
0.76 to 1.00	–	–	–	–	–	–	76	76	76	–
1.01 to 1.50	–	–	–	–	–	–	45	45	45	–
1.51 or more	–	–	–	–	–	–	19	19	19	–
Renter-occupied housing units	**–**	**–**	**–**	**–**	**–**	**–**	**376**	**376**	**376**	**–**
0.50 or less	–	–	–	–	–	–	74	74	74	–
0.51 to 0.75	–	–	–	–	–	–	63	63	63	–
0.76 to 1.00	–	–	–	–	–	–	104	104	104	–
1.01 to 1.50	–	–	–	–	–	–	86	86	86	–
1.51 or more	–	–	–	–	–	–	49	49	49	–

TIPSII [UPF] GH11A CENSUS90 71580800 10/20/92 9:02 AM MACHINE: C DATA:CENSUS90*H11ATIPSDA00. 09/18/92 15:05:46 TAPE: NONE FRAME: 78
TSF:CENSUS90*92. 09/18/92 15:11:45 UTF:CENSUS90*93. 09/18/92 15:11:45 META:CENSUS90*H11ATABLES00. 09/18/92 15:32:16

Table 4. **Occupancy, Structural, and Utilization Characteristics of American Indian, Eskimo, or Aleut Households: 1990**—Con.

[For definitions of terms and meanings of symbols, see text]

American Indian/Alaska Native Area / State / County	American Indian Reservation and Trust Land—Con.							
	Devils Lake Sioux Reservation—Con.		Dresslerville Colony			Dry Creek Rancheria		
	North Dakota—Con.			Nevada			California	
	Nelson County	Ramsey County	Total	Total	Douglas County	Total	Total	Sonoma County
Occupied housing units	**–**	**–**	**52**	**52**	**52**	**7**	**7**	**7**
TENURE								
Owner-occupied housing units	–	–	36	36	36	6	6	6
Percent of occupied housing units	–	–	69.2	69.2	69.2	85.7	85.7	85.7
Renter-occupied housing units	–	–	16	16	16	1	1	1
UNITS IN STRUCTURE								
1, detached	–	–	46	46	46	3	3	3
1, attached	–	–	4	4	4	–	–	–
2	–	–	1	1	1	–	–	–
3 or 4	–	–	–	–	–	–	–	–
5 to 9	–	–	–	–	–	–	–	–
10 to 19	–	–	–	–	–	–	–	–
20 to 49	–	–	–	–	–	–	–	–
50 or more	–	–	–	–	–	–	–	–
Mobile home or trailer	–	–	1	1	1	4	4	4
Other	–	–	–	–	–	–	–	–
ROOMS								
Owner-occupied housing units	**–**	**–**	**36**	**36**	**36**	**6**	**6**	**6**
1 room	–	–	–	–	–	–	–	–
2 rooms	–	–	–	–	–	–	–	–
3 rooms	–	–	3	3	3	2	2	2
4 rooms	–	–	4	4	4	2	2	2
5 rooms	–	–	15	15	15	1	1	1
6 rooms	–	–	13	13	13	1	1	1
7 rooms	–	–	1	1	1	–	–	–
8 rooms	–	–	–	–	–	–	–	–
9 or more rooms	–	–	–	–	–	–	–	–
Median	–	–	5.2	5.2	5.2	4.0	4.0	4.0
Renter-occupied housing units	**–**	**–**	**16**	**16**	**16**	**1**	**1**	**1**
1 room	–	–	–	–	–	–	–	–
2 rooms	–	–	–	–	–	–	–	–
3 rooms	–	–	2	2	2	–	–	–
4 rooms	–	–	3	3	3	1	1	1
5 rooms	–	–	4	4	4	–	–	–
6 rooms	–	–	7	7	7	–	–	–
7 rooms	–	–	–	–	–	–	–	–
8 rooms	–	–	–	–	–	–	–	–
9 or more rooms	–	–	–	–	–	–	–	–
Median	–	–	5.3	5.3	5.3	4.0	4.0	4.0
PERSONS IN UNIT								
Owner-occupied housing units	**–**	**–**	**36**	**36**	**36**	**6**	**6**	**6**
1 person	–	–	6	6	6	–	–	–
2 persons	–	–	11	11	11	–	–	–
3 persons	–	–	9	9	9	1	1	1
4 persons	–	–	5	5	5	–	–	–
5 persons	–	–	3	3	3	2	2	2
6 persons	–	–	2	2	2	–	–	–
7 or more persons	–	–	–	–	–	3	3	3
Median	–	–	2.61	2.61	2.61	6.00	6.00	6.00
Renter-occupied housing units	**–**	**–**	**16**	**16**	**16**	**1**	**1**	**1**
1 person	–	–	4	4	4	–	–	–
2 persons	–	–	3	3	3	–	–	–
3 persons	–	–	1	1	1	–	–	–
4 persons	–	–	7	7	7	–	–	–
5 persons	–	–	–	–	–	1	1	1
6 persons	–	–	1	1	1	–	–	–
7 or more persons	–	–	–	–	–	–	–	–
Median	–	–	3.50	3.50	3.50	5.00	5.00	5.00
PERSONS PER ROOM								
Owner-occupied housing units	**–**	**–**	**36**	**36**	**36**	**6**	**6**	**6**
0.50 or less	–	–	18	18	18	–	–	–
0.51 to 0.75	–	–	11	11	11	–	–	–
0.76 to 1.00	–	–	6	6	6	1	1	1
1.01 to 1.50	–	–	1	1	1	2	2	2
1.51 or more	–	–	–	–	–	3	3	3
Renter-occupied housing units	**–**	**–**	**16**	**16**	**16**	**1**	**1**	**1**
0.50 or less	–	–	8	8	8	–	–	–
0.51 to 0.75	–	–	5	5	5	–	–	–
0.76 to 1.00	–	–	1	1	1	–	–	–
1.01 to 1.50	–	–	2	2	2	1	1	1
1.51 or more	–	–	–	–	–	–	–	–

TIPSII [UPF] GH11A CENSUS90 71580800 10/20/92 9:02 AM MACHINE: C DATA:CENSUS90*H11ATIPSDA00. 09/18/92 15:05:46 TAPE: NONE FRAME: 79
TSF:CENSUS90*92. 09/18/92 15:11:45 UTF:CENSUS90*93. 09/18/92 15:11:45 META:CENSUS90*H11ATABLES00. 09/18/92 15:32:16

Table 4. **Occupancy, Structural, and Utilization Characteristics of American Indian, Eskimo, or Aleut Households: 1990**—Con.

[For definitions of terms and meanings of symbols, see text]

American Indian/Alaska Native Area State County	American Indian Reservation and Trust Land—Con.							
	Duck Valley Reservation					Duckwater Reservation		
		Idaho		Nevada			Nevada	
	Total	Total	Owyhee County	Total	Elko County	Total	Total	Nye County
Occupied housing units	**317**	**48**	**48**	**269**	**269**	**43**	**43**	**43**
TENURE								
Owner-occupied housing units	234	42	42	192	192	30	30	30
Percent of occupied housing units	73.8	87.5	87.5	71.4	71.4	69.8	69.8	69.8
Renter-occupied housing units	83	6	6	77	77	13	13	13
UNITS IN STRUCTURE								
1, detached	277	39	39	238	238	39	39	39
1, attached	3	–	–	3	3	–	–	–
2	–	–	–	–	–	–	–	–
3 or 4	–	–	–	–	–	–	–	–
5 to 9	–	–	–	–	–	–	–	–
10 to 19	–	–	–	–	–	–	–	–
20 to 49	–	–	–	–	–	–	–	–
50 or more	–	–	–	–	–	–	–	–
Mobile home or trailer	35	9	9	26	26	4	4	4
Other	2	–	–	2	2	–	–	–
ROOMS								
Owner-occupied housing units	**234**	**42**	**42**	**192**	**192**	**30**	**30**	**30**
1 room	3	–	–	3	3	–	–	–
2 rooms	9	2	2	7	7	–	–	–
3 rooms	26	2	2	24	24	4	4	4
4 rooms	38	9	9	29	29	4	4	4
5 rooms	94	15	15	79	79	12	12	12
6 rooms	41	9	9	32	32	6	6	6
7 rooms	17	5	5	12	12	3	3	3
8 rooms	4	–	–	4	4	1	1	1
9 or more rooms	2	–	–	2	2	–	–	–
Median	4.9	5.0	5.0	4.9	4.9	5.1	5.1	5.1
Renter-occupied housing units	**83**	**6**	**6**	**77**	**77**	**13**	**13**	**13**
1 room	2	1	1	1	1	–	–	–
2 rooms	3	–	–	3	3	–	–	–
3 rooms	14	–	–	14	14	2	2	2
4 rooms	23	3	3	20	20	6	6	6
5 rooms	25	2	2	23	23	4	4	4
6 rooms	14	–	–	14	14	1	1	1
7 rooms	2	–	–	2	2	–	–	–
8 rooms	–	–	–	–	–	–	–	–
9 or more rooms	–	–	–	–	–	–	–	–
Median	4.5	4.2	4.2	4.5	4.5	4.3	4.3	4.3
PERSONS IN UNIT								
Owner-occupied housing units	**234**	**42**	**42**	**192**	**192**	**30**	**30**	**30**
1 person	45	5	5	40	40	8	8	8
2 persons	47	4	4	43	43	6	6	6
3 persons	45	8	8	37	37	10	10	10
4 persons	39	7	7	32	32	2	2	2
5 persons	21	6	6	15	15	3	3	3
6 persons	22	6	6	16	16	–	–	–
7 or more persons	15	6	6	9	9	1	1	1
Median	3.06	4.07	4.07	2.85	2.85	2.60	2.60	2.60
Renter-occupied housing units	**83**	**6**	**6**	**77**	**77**	**13**	**13**	**13**
1 person	21	2	2	19	19	1	1	1
2 persons	16	1	1	15	15	6	6	6
3 persons	14	2	2	12	12	3	3	3
4 persons	18	–	–	18	18	2	2	2
5 persons	9	1	1	8	8	–	–	–
6 persons	3	–	–	3	3	1	1	1
7 or more persons	2	–	–	2	2	–	–	–
Median	2.82	2.50	2.50	2.88	2.88	2.42	2.42	2.42
PERSONS PER ROOM								
Owner-occupied housing units	**234**	**42**	**42**	**192**	**192**	**30**	**30**	**30**
0.50 or less	102	11	11	91	91	19	19	19
0.51 to 0.75	41	9	9	32	32	5	5	5
0.76 to 1.00	60	14	14	46	46	4	4	4
1.01 to 1.50	21	6	6	15	15	1	1	1
1.51 or more	10	2	2	8	8	1	1	1
Renter-occupied housing units	**83**	**6**	**6**	**77**	**77**	**13**	**13**	**13**
0.50 or less	36	2	2	34	34	7	7	7
0.51 to 0.75	15	2	2	13	13	3	3	3
0.76 to 1.00	21	1	1	20	20	2	2	2
1.01 to 1.50	9	1	1	8	8	–	–	–
1.51 or more	2	–	–	2	2	1	1	1

TIPSII [UPF] GH11A CENSUS90 71580800 10/20/92 9:02 AM MACHINE: C DATA:CENSUS90*H11ATIPSDA00. 09/18/92 15:05:46 TAPE: NONE FRAME: 80
TSF:CENSUS90*92. 09/18/92 15:11:45 UTF:CENSUS90*93. 09/18/92 15:11:45 META:CENSUS90*H11ATABLES00. 09/18/92 15:32:16

Table 4. **Occupancy, Structural, and Utilization Characteristics of American Indian, Eskimo, or Aleut Households: 1990**—Con.

[For definitions of terms and meanings of symbols, see text]

American Indian/Alaska Native Area State County	American Indian Reservation and Trust Land—Con.									
	Eastern Cherokee Reservation							Elk Valley Rancheria		
		North Carolina							California	
	Total	Total	Cherokee County	Graham County	Haywood County	Jackson County	Swain County	Total	Total	Del Norte County
Occupied housing units	**1 786**	**1 786**	**24**	**95**	**–**	**766**	**901**	**12**	**12**	**12**
TENURE										
Owner-occupied housing units	1 445	1 445	19	81	–	650	695	10	10	10
Percent of occupied housing units	80.9	80.9	79.2	85.3	–	84.9	77.1	83.3	83.3	83.3
Renter-occupied housing units	341	341	5	14	–	116	206	2	2	2
UNITS IN STRUCTURE										
1, detached	1 444	1 444	19	86	–	622	717	8	8	8
1, attached	11	11	–	–	–	4	7	–	–	–
2	9	9	–	–	–	2	7	–	–	–
3 or 4	35	35	–	1	–	6	28	–	–	–
5 to 9	32	32	–	1	–	3	28	–	–	–
10 to 19	4	4	–	–	–	1	3	–	–	–
20 to 49	–	–	–	–	–	–	–	–	–	–
50 or more	–	–	–	–	–	–	–	–	–	–
Mobile home or trailer	198	198	5	5	–	102	86	4	4	4
Other	53	53	–	2	–	26	25	–	–	–
ROOMS										
Owner-occupied housing units	**1 445**	**1 445**	**19**	**81**	**–**	**650**	**695**	**10**	**10**	**10**
1 room	3	3	–	–	–	3	–	–	–	–
2 rooms	19	19	1	–	–	10	8	–	–	–
3 rooms	92	92	1	3	–	40	48	2	2	2
4 rooms	218	218	2	15	–	100	101	4	4	4
5 rooms	600	600	11	39	–	262	288	3	3	3
6 rooms	336	336	4	18	–	153	161	1	1	1
7 rooms	130	130	–	5	–	59	66	–	–	–
8 rooms	29	29	–	–	–	14	15	–	–	–
9 or more rooms	18	18	–	1	–	9	8	–	–	–
Median	5.2	5.2	5.0	5.1	–	5.2	5.2	4.3	4.3	4.3
Renter-occupied housing units	**341**	**341**	**5**	**14**	**–**	**116**	**206**	**2**	**2**	**2**
1 room	1	1	–	–	–	–	1	–	–	–
2 rooms	18	18	–	1	–	2	15	–	–	–
3 rooms	60	60	1	4	–	20	35	1	1	1
4 rooms	99	99	1	2	–	32	64	–	–	–
5 rooms	95	95	3	3	–	36	53	–	–	–
6 rooms	47	47	–	–	–	16	31	–	–	–
7 rooms	16	16	–	3	–	9	4	1	1	1
8 rooms	4	4	–	1	–	1	2	–	–	–
9 or more rooms	1	1	–	–	–	–	1	–	–	–
Median	4.4	4.4	4.7	4.5	–	4.6	4.3	5.0	5.0	5.0
PERSONS IN UNIT										
Owner-occupied housing units	**1 445**	**1 445**	**19**	**81**	**–**	**650**	**695**	**10**	**10**	**10**
1 person	229	229	5	11	–	113	100	1	1	1
2 persons	361	361	8	15	–	175	163	4	4	4
3 persons	327	327	3	12	–	150	162	2	2	2
4 persons	253	253	–	19	–	105	129	3	3	3
5 persons	160	160	3	10	–	65	82	–	–	–
6 persons	68	68	–	3	–	30	35	–	–	–
7 or more persons	47	47	–	11	–	12	24	–	–	–
Median	2.91	2.91	2.06	3.63	–	2.75	3.02	2.50	2.50	2.50
Renter-occupied housing units	**341**	**341**	**5**	**14**	**–**	**116**	**206**	**2**	**2**	**2**
1 person	65	65	3	3	–	14	45	–	–	–
2 persons	80	80	2	1	–	27	50	–	–	–
3 persons	83	83	–	4	–	25	54	1	1	1
4 persons	66	66	–	3	–	29	34	–	–	–
5 persons	27	27	–	2	–	12	13	1	1	1
6 persons	10	10	–	–	–	4	6	–	–	–
7 or more persons	10	10	–	1	–	5	4	–	–	–
Median	2.81	2.81	1.50–	3.25	–	3.18	2.65	4.00	4.00	4.00
PERSONS PER ROOM										
Owner-occupied housing units	**1 445**	**1 445**	**19**	**81**	**–**	**650**	**695**	**10**	**10**	**10**
0.50 or less	686	686	11	29	–	327	319	4	4	4
0.51 to 0.75	331	331	4	15	–	151	161	3	3	3
0.76 to 1.00	311	311	4	23	–	136	148	3	3	3
1.01 to 1.50	86	86	–	11	–	29	46	–	–	–
1.51 or more	31	31	–	3	–	7	21	–	–	–
Renter-occupied housing units	**341**	**341**	**5**	**14**	**–**	**116**	**206**	**2**	**2**	**2**
0.50 or less	151	151	5	5	–	44	97	1	1	1
0.51 to 0.75	78	78	–	2	–	25	51	–	–	–
0.76 to 1.00	72	72	–	4	–	30	38	–	–	–
1.01 to 1.50	27	27	–	3	–	11	13	–	–	–
1.51 or more	13	13	–	–	–	6	7	1	1	1

TIPSII [UPF] GH11A CENSUS90 71580800 10/20/92 9:02 AM MACHINE: C DATA:CENSUS90*H11ATIPSDA00. 09/18/92 15:05:46 TAPE: NONE FRAME: 81
TSF:CENSUS90*92. 09/18/92 15:11:45 UTF:CENSUS90*93. 09/18/92 15:11:45 META:CENSUS90*H11ATABLES00. 09/18/92 15:32:16

Table 4. **Occupancy, Structural, and Utilization Characteristics of American Indian, Eskimo, or Aleut Households: 1990**—Con.

[For definitions of terms and meanings of symbols, see text]

American Indian/Alaska Native Area State County	American Indian Reservation and Trust Land—Con.								
	Ely Colony			Enterprise Rancheria			Fallon Colony		
		Nevada			California			Nevada	
	Total	Total	White Pine County	Total	Total	Butte County	Total	Total	Churchill County
Occupied housing units	**16**	**16**	**16**	**2**	**2**	**2**	**50**	**50**	**50**
TENURE									
Owner-occupied housing units	14	14	14	2	2	2	19	19	19
Percent of occupied housing units	87.5	87.5	87.5	100.0	100.0	100.0	38.0	38.0	38.0
Renter-occupied housing units	2	2	2	–	–	–	31	31	31
UNITS IN STRUCTURE									
1, detached	16	16	16	1	1	1	41	41	41
1, attached	–	–	–	–	–	–	–	–	–
2	–	–	–	–	–	–	–	–	–
3 or 4	–	–	–	–	–	–	1	1	1
5 to 9	–	–	–	–	–	–	–	–	–
10 to 19	–	–	–	–	–	–	–	–	–
20 to 49	–	–	–	–	–	–	–	–	–
50 or more	–	–	–	–	–	–	–	–	–
Mobile home or trailer	–	–	–	1	1	1	4	4	4
Other	–	–	–	–	–	–	4	4	4
ROOMS									
Owner-occupied housing units	**14**	**14**	**14**	**2**	**2**	**2**	**19**	**19**	**19**
1 room	–	–	–	–	–	–	1	1	1
2 rooms	–	–	–	–	–	–	–	–	–
3 rooms	1	1	1	–	–	–	2	2	2
4 rooms	–	–	–	1	1	1	1	1	1
5 rooms	4	4	4	–	–	–	2	2	2
6 rooms	8	8	8	1	1	1	8	8	8
7 rooms	1	1	1	–	–	–	2	2	2
8 rooms	–	–	–	–	–	–	2	2	2
9 or more rooms	–	–	–	–	–	–	1	1	1
Median	5.8	5.8	5.8	5.0	5.0	5.0	5.9	5.9	5.9
Renter-occupied housing units	**2**	**2**	**2**	**–**	**–**	**–**	**31**	**31**	**31**
1 room	–	–	–	–	–	–	–	–	–
2 rooms	–	–	–	–	–	–	2	2	2
3 rooms	1	1	1	–	–	–	3	3	3
4 rooms	–	–	–	–	–	–	8	8	8
5 rooms	1	1	1	–	–	–	8	8	8
6 rooms	–	–	–	–	–	–	7	7	7
7 rooms	–	–	–	–	–	–	2	2	2
8 rooms	–	–	–	–	–	–	–	–	–
9 or more rooms	–	–	–	–	–	–	1	1	1
Median	4.0	4.0	4.0	–	–	–	4.8	4.8	4.8
PERSONS IN UNIT									
Owner-occupied housing units	**14**	**14**	**14**	**2**	**2**	**2**	**19**	**19**	**19**
1 person	3	3	3	–	–	–	5	5	5
2 persons	–	–	–	1	1	1	1	1	1
3 persons	3	3	3	1	1	1	3	3	3
4 persons	2	2	2	–	–	–	6	6	6
5 persons	3	3	3	–	–	–	1	1	1
6 persons	3	3	3	–	–	–	2	2	2
7 or more persons	–	–	–	–	–	–	1	1	1
Median	4.00	4.00	4.00	2.50	2.50	2.50	3.58	3.58	3.58
Renter-occupied housing units	**2**	**2**	**2**	**–**	**–**	**–**	**31**	**31**	**31**
1 person	–	–	–	–	–	–	6	6	6
2 persons	1	1	1	–	–	–	8	8	8
3 persons	–	–	–	–	–	–	4	4	4
4 persons	1	1	1	–	–	–	7	7	7
5 persons	–	–	–	–	–	–	2	2	2
6 persons	–	–	–	–	–	–	2	2	2
7 or more persons	–	–	–	–	–	–	2	2	2
Median	3.00	3.00	3.00	–	–	–	2.88	2.88	2.88
PERSONS PER ROOM									
Owner-occupied housing units	**14**	**14**	**14**	**2**	**2**	**2**	**19**	**19**	**19**
0.50 or less	4	4	4	2	2	2	9	9	9
0.51 to 0.75	4	4	4	–	–	–	6	6	6
0.76 to 1.00	5	5	5	–	–	–	3	3	3
1.01 to 1.50	1	1	1	–	–	–	1	1	1
1.51 or more	–	–	–	–	–	–	–	–	–
Renter-occupied housing units	**2**	**2**	**2**	**–**	**–**	**–**	**31**	**31**	**31**
0.50 or less	1	1	1	–	–	–	16	16	16
0.51 to 0.75	–	–	–	–	–	–	1	1	1
0.76 to 1.00	–	–	–	–	–	–	8	8	8
1.01 to 1.50	1	1	1	–	–	–	5	5	5
1.51 or more	–	–	–	–	–	–	1	1	1

TIPSII [UPF] GH11A CENSUS90 71580800 10/20/92 9:02 AM MACHINE: C DATA:CENSUS90*H11ATIPSDA00. 09/18/92 15:05:46 TAPE: NONE FRAME: 82
TSF:CENSUS90*92. 09/18/92 15:11:45 UTF:CENSUS90*93. 09/18/92 15:11:45 META:CENSUS90*H11ATABLES00. 09/18/92 15:32:16

Table 4. **Occupancy, Structural, and Utilization Characteristics of American Indian, Eskimo, or Aleut Households: 1990**—Con.

[For definitions of terms and meanings of symbols, see text]

American Indian/Alaska Native Area State County	American Indian Reservation and Trust Land—Con.									
	Fallon Reservation			Flandreau Reservation			Flathead Reservation			
		Nevada			South Dakota			Montana		
	Total	Total	Churchill County	Total	Total	Moody County	Total	Total	Flathead County	Lake County
Occupied housing units	**120**	**120**	**120**	**78**	**78**	**78**	**1 732**	**1 732**	**3**	**1 489**
TENURE										
Owner-occupied housing units	99	99	99	50	50	50	1 045	1 045	3	858
Percent of occupied housing units	82.5	82.5	82.5	64.1	64.1	64.1	60.3	60.3	100.0	57.6
Renter-occupied housing units	21	21	21	28	28	28	687	687	–	631
UNITS IN STRUCTURE										
1, detached	99	99	99	61	61	61	1 138	1 138	2	958
1, attached	2	2	2	3	3	3	57	57	1	51
2	–	–	–	3	3	3	88	88	–	83
3 or 4	–	–	–	3	3	3	43	43	–	42
5 to 9	–	–	–	3	3	3	40	40	–	40
10 to 19	–	–	–	–	–	–	18	18	–	18
20 to 49	–	–	–	–	–	–	1	1	–	1
50 or more	–	–	–	–	–	–	–	–	–	–
Mobile home or trailer	16	16	16	5	5	5	328	328	–	281
Other	3	3	3	–	–	–	19	19	–	15
ROOMS										
Owner-occupied housing units	**99**	**99**	**99**	**50**	**50**	**50**	**1 045**	**1 045**	**3**	**858**
1 room	–	–	–	–	–	–	12	12	–	10
2 rooms	2	2	2	1	1	1	24	24	–	18
3 rooms	4	4	4	4	4	4	67	67	–	49
4 rooms	15	15	15	8	8	8	176	176	–	139
5 rooms	28	28	28	7	7	7	271	271	1	222
6 rooms	37	37	37	11	11	11	208	208	–	176
7 rooms	12	12	12	11	11	11	122	122	2	91
8 rooms	1	1	1	5	5	5	80	80	–	71
9 or more rooms	–	–	–	3	3	3	85	85	–	82
Median	5.5	5.5	5.5	6.0	6.0	6.0	5.4	5.4	6.8	5.5
Renter-occupied housing units	**21**	**21**	**21**	**28**	**28**	**28**	**687**	**687**	**–**	**631**
1 room	–	–	–	–	–	–	17	17	–	13
2 rooms	–	–	–	7	7	7	49	49	–	46
3 rooms	4	4	4	5	5	5	98	98	–	88
4 rooms	5	5	5	8	8	8	223	223	–	210
5 rooms	7	7	7	3	3	3	153	153	–	142
6 rooms	2	2	2	4	4	4	67	67	–	60
7 rooms	3	3	3	1	1	1	34	34	–	29
8 rooms	–	–	–	–	–	–	28	28	–	26
9 or more rooms	–	–	–	–	–	–	18	18	–	17
Median	4.7	4.7	4.7	3.8	3.8	3.8	4.3	4.3	–	4.3
PERSONS IN UNIT										
Owner-occupied housing units	**99**	**99**	**99**	**50**	**50**	**50**	**1 045**	**1 045**	**3**	**858**
1 person	14	14	14	7	7	7	194	194	–	154
2 persons	33	33	33	8	8	8	258	258	–	215
3 persons	20	20	20	9	9	9	169	169	1	141
4 persons	16	16	16	11	11	11	196	196	1	165
5 persons	7	7	7	6	6	6	118	118	1	93
6 persons	7	7	7	6	6	6	50	50	–	39
7 or more persons	2	2	2	3	3	3	60	60	–	51
Median	2.63	2.63	2.63	3.59	3.59	3.59	2.92	2.92	4.00	2.93
Renter-occupied housing units	**21**	**21**	**21**	**28**	**28**	**28**	**687**	**687**	**–**	**631**
1 person	3	3	3	6	6	6	182	182	–	162
2 persons	6	6	6	6	6	6	138	138	–	129
3 persons	4	4	4	4	4	4	134	134	–	122
4 persons	7	7	7	7	7	7	105	105	–	97
5 persons	1	1	1	5	5	5	71	71	–	66
6 persons	–	–	–	–	–	–	33	33	–	32
7 or more persons	–	–	–	–	–	–	24	24	–	23
Median	2.88	2.88	2.88	3.00	3.00	3.00	2.68	2.68	–	2.70
PERSONS PER ROOM										
Owner-occupied housing units	**99**	**99**	**99**	**50**	**50**	**50**	**1 045**	**1 045**	**3**	**858**
0.50 or less	55	55	55	20	20	20	549	549	–	461
0.51 to 0.75	24	24	24	16	16	16	214	214	3	165
0.76 to 1.00	15	15	15	8	8	8	196	196	–	162
1.01 to 1.50	4	4	4	6	6	6	56	56	–	44
1.51 or more	1	1	1	–	–	–	30	30	–	26
Renter-occupied housing units	**21**	**21**	**21**	**28**	**28**	**28**	**687**	**687**	**–**	**631**
0.50 or less	8	8	8	9	9	9	313	313	–	286
0.51 to 0.75	6	6	6	8	8	8	154	154	–	140
0.76 to 1.00	5	5	5	6	6	6	146	146	–	136
1.01 to 1.50	2	2	2	3	3	3	55	55	–	51
1.51 or more	–	–	–	2	2	2	19	19	–	18

TIPSII [UPF] GH11A CENSUS90 71580800 10/20/92 9:02 AM MACHINE: C DATA:CENSUS90*H11ATIPSDA00. 09/18/92 15:05:46 TAPE: NONE FRAME: 83
TSF:CENSUS90*92. 09/18/92 15:11:45 UTF:CENSUS90*93. 09/18/92 15:11:45 META:CENSUS90*H11ATABLES00. 09/18/92 15:32:16

Table 4. **Occupancy, Structural, and Utilization Characteristics of American Indian, Eskimo, or Aleut Households: 1990**—Con.

[For definitions of terms and meanings of symbols, see text]

American Indian/Alaska Native Area / State / County	American Indian Reservation and Trust Land—Con.								
	Flathead Reservation—Con.		Fond du Lac Reservation				Fort Apache Reservation		
	Montana—Con.			Minnesota				Arizona	
	Missoula County	Sanders County	Total	Total	Carlton County	St. Louis County	Total	Total	Apache County
Occupied housing units	**86**	**154**	**342**	**342**	**261**	**81**	**2 232**	**2 232**	**30**
TENURE									
Owner-occupied housing units	79	105	157	157	131	26	1 577	1 577	19
Percent of occupied housing units	91.9	68.2	45.9	45.9	50.2	32.1	70.7	70.7	63.3
Renter-occupied housing units	7	49	185	185	130	55	655	655	11
UNITS IN STRUCTURE									
1, detached	63	115	272	272	200	72	1 925	1 925	26
1, attached	1	4	9	9	8	1	27	27	–
2	–	5	12	12	9	3	47	47	–
3 or 4	–	1	4	4	4	–	12	12	–
5 to 9	–	–	1	1	1	–	10	10	–
10 to 19	–	–	13	13	13	–	–	–	–
20 to 49	–	–	–	–	–	–	–	–	–
50 or more	–	–	–	–	–	–	–	–	–
Mobile home or trailer	21	26	30	30	25	5	122	122	3
Other	1	3	1	1	1	–	89	89	1
ROOMS									
Owner-occupied housing units	**79**	**105**	**157**	**157**	**131**	**26**	**1 577**	**1 577**	**19**
1 room	–	2	–	–	–	–	60	60	–
2 rooms	2	4	8	8	7	1	142	142	2
3 rooms	8	10	8	8	4	4	292	292	2
4 rooms	13	24	20	20	18	2	261	261	7
5 rooms	23	25	45	45	42	3	527	527	7
6 rooms	16	16	49	49	41	8	209	209	1
7 rooms	13	16	15	15	9	6	68	68	–
8 rooms	3	6	10	10	9	1	16	16	–
9 or more rooms	1	2	2	2	1	1	2	2	–
Median	5.2	5.0	5.4	5.4	5.4	5.9	4.6	4.6	4.3
Renter-occupied housing units	**7**	**49**	**185**	**185**	**130**	**55**	**655**	**655**	**11**
1 room	–	4	–	–	–	–	61	61	2
2 rooms	–	3	4	4	4	–	109	109	1
3 rooms	–	10	33	33	29	4	123	123	1
4 rooms	3	10	15	15	9	6	150	150	4
5 rooms	2	9	76	76	54	22	134	134	2
6 rooms	–	7	42	42	24	18	63	63	1
7 rooms	1	4	12	12	8	4	13	13	–
8 rooms	1	1	3	3	2	1	1	1	–
9 or more rooms	–	1	–	–	–	–	1	1	–
Median	4.8	4.3	5.0	5.0	4.9	5.3	3.7	3.7	3.9
PERSONS IN UNIT									
Owner-occupied housing units	**79**	**105**	**157**	**157**	**131**	**26**	**1 577**	**1 577**	**19**
1 person	16	24	26	26	22	4	132	132	5
2 persons	15	28	36	36	33	3	172	172	3
3 persons	14	13	27	27	23	4	230	230	2
4 persons	15	15	40	40	32	8	291	291	5
5 persons	8	16	17	17	13	4	272	272	2
6 persons	6	5	8	8	7	1	199	199	–
7 or more persons	5	4	3	3	1	2	281	281	2
Median	3.11	2.54	3.11	3.11	2.96	3.75	4.37	4.37	3.25
Renter-occupied housing units	**7**	**49**	**185**	**185**	**130**	**55**	**655**	**655**	**11**
1 person	1	19	39	39	31	8	69	69	–
2 persons	–	9	31	31	22	9	91	91	1
3 persons	2	10	32	32	23	9	144	144	3
4 persons	3	5	40	40	27	13	121	121	3
5 persons	1	4	24	24	16	8	118	118	1
6 persons	–	1	11	11	6	5	56	56	1
7 or more persons	–	1	8	8	5	3	56	56	2
Median	3.67	2.11	3.20	3.20	3.02	3.62	3.69	3.69	4.00
PERSONS PER ROOM									
Owner-occupied housing units	**79**	**105**	**157**	**157**	**131**	**26**	**1 577**	**1 577**	**19**
0.50 or less	33	55	72	72	64	8	219	219	8
0.51 to 0.75	24	22	49	49	37	12	226	226	3
0.76 to 1.00	13	21	30	30	26	4	469	469	4
1.01 to 1.50	6	6	6	6	4	2	336	336	1
1.51 or more	3	1	–	–	–	–	327	327	3
Renter-occupied housing units	**7**	**49**	**185**	**185**	**130**	**55**	**655**	**655**	**11**
0.50 or less	2	25	76	76	55	21	92	92	1
0.51 to 0.75	3	11	46	46	32	14	101	101	3
0.76 to 1.00	2	8	49	49	34	15	161	161	1
1.01 to 1.50	–	4	11	11	6	5	152	152	2
1.51 or more	–	1	3	3	3	–	149	149	4

TIPSII [UPF] GH11A CENSUS90 71580800 10/20/92 9:02 AM MACHINE: C DATA:CENSUS90*H11ATIPSDA00. 09/18/92 15:05:46 TAPE: NONE FRAME: 84
TSF:CENSUS90*92. 09/18/92 15:11:45 UTF:CENSUS90*93. 09/18/92 15:11:45 META:CENSUS90*H11ATABLES00. 09/18/92 15:32:16

Table 4. **Occupancy, Structural, and Utilization Characteristics of American Indian, Eskimo, or Aleut Households: 1990**—Con.

[For definitions of terms and meanings of symbols, see text]

American Indian/Alaska Native Area State County	American Indian Reservation and Trust Land—Con.						
	Fort Apache Reservation—Con.			Fort Belknap Reservation			
	Arizona—Con.				Montana		
	Gila County	Navajo County	Fort Belknap Reservation and Trust Lands, MT	Total	Total	Blaine County	Phillips County
Occupied housing units	**288**	**1 914**	**656**	**656**	**656**	**609**	**47**
TENURE							
Owner-occupied housing units	261	1 297	357	357	357	314	43
Percent of occupied housing units	90.6	67.8	54.4	54.4	54.4	51.6	91.5
Renter-occupied housing units	27	617	299	299	299	295	4
UNITS IN STRUCTURE							
1, detached	271	1 628	531	531	531	494	37
1, attached	5	22	12	12	12	12	–
2	–	47	29	29	29	29	–
3 or 4	1	11	8	8	8	8	–
5 to 9	–	10	14	14	14	14	–
10 to 19	–	–	8	8	8	8	–
20 to 49	–	–	–	–	–	–	–
50 or more	–	–	–	–	–	–	–
Mobile home or trailer	9	110	53	53	53	43	10
Other	2	86	1	1	1	1	–
ROOMS							
Owner-occupied housing units	**261**	**1 297**	**357**	**357**	**357**	**314**	**43**
1 room	8	52	1	1	1	1	–
2 rooms	18	122	6	6	6	3	3
3 rooms	27	263	27	27	27	22	5
4 rooms	50	204	48	48	48	41	7
5 rooms	112	408	130	130	130	121	9
6 rooms	34	174	89	89	89	81	8
7 rooms	9	59	38	38	38	30	8
8 rooms	3	13	13	13	13	11	2
9 or more rooms	–	2	5	5	5	4	1
Median	4.7	4.5	5.2	5.2	5.2	5.2	5.2
Renter-occupied housing units	**27**	**617**	**299**	**299**	**299**	**295**	**4**
1 room	3	56	5	5	5	5	–
2 rooms	9	99	1	1	1	1	–
3 rooms	3	119	40	40	40	40	–
4 rooms	5	141	66	66	66	62	4
5 rooms	6	126	116	116	116	116	–
6 rooms	1	61	51	51	51	51	–
7 rooms	–	13	14	14	14	14	–
8 rooms	–	1	6	6	6	6	–
9 or more rooms	–	1	–	–	–	–	–
Median	3.0	3.7	4.8	4.8	4.8	4.8	4.0
PERSONS IN UNIT							
Owner-occupied housing units	**261**	**1 297**	**357**	**357**	**357**	**314**	**43**
1 person	31	96	57	57	57	48	9
2 persons	33	136	69	69	69	56	13
3 persons	39	189	54	54	54	50	4
4 persons	39	247	54	54	54	50	4
5 persons	45	225	62	62	62	58	4
6 persons	27	172	34	34	34	29	5
7 or more persons	47	232	27	27	27	23	4
Median	4.21	4.42	3.47	3.47	3.47	3.56	2.46
Renter-occupied housing units	**27**	**617**	**299**	**299**	**299**	**295**	**4**
1 person	6	63	50	50	50	50	–
2 persons	5	85	47	47	47	47	–
3 persons	6	135	53	53	53	50	3
4 persons	2	116	55	55	55	55	–
5 persons	5	112	44	44	44	44	–
6 persons	3	52	30	30	30	29	1
7 or more persons	–	54	20	20	20	20	–
Median	2.92	3.72	3.49	3.49	3.49	3.51	3.17
PERSONS PER ROOM							
Owner-occupied housing units	**261**	**1 297**	**357**	**357**	**357**	**314**	**43**
0.50 or less	52	159	143	143	143	123	20
0.51 to 0.75	39	184	76	76	76	66	10
0.76 to 1.00	81	384	96	96	96	86	10
1.01 to 1.50	51	284	32	32	32	29	3
1.51 or more	38	286	10	10	10	10	–
Renter-occupied housing units	**27**	**617**	**299**	**299**	**299**	**295**	**4**
0.50 or less	6	85	93	93	93	93	–
0.51 to 0.75	4	94	68	68	68	65	3
0.76 to 1.00	7	153	91	91	91	91	–
1.01 to 1.50	4	146	40	40	40	39	1
1.51 or more	6	139	7	7	7	7	–

TIPSII [UPF] GH11A CENSUS90 71580800 10/20/92 9:02 AM MACHINE: C DATA:CENSUS90*H11ATIPSDA00. 09/18/92 15:05:46 TAPE: NONE FRAME: 85
TSF:CENSUS90*92. 09/18/92 15:11:45 UTF:CENSUS90*93. 09/18/92 15:11:45 META:CENSUS90*H11ATABLES00. 09/18/92 15:32:16

Table 4. **Occupancy, Structural, and Utilization Characteristics of American Indian, Eskimo, or Aleut Households: 1990**—Con.

[For definitions of terms and meanings of symbols, see text]

American Indian/Alaska Native Area State County	American Indian Reservation and Trust Land—Con.									
	Fort Belknap Trust Lands				Fort Berthold Reservation					
		Montana				North Dakota				
	Total	Total	Blaine County	Phillips County	Total	Total	Dunn County	McKenzie County	McLean County	Mercer County
Occupied housing units	**–**	**–**	**–**	**–**	**848**	**848**	**95**	**211**	**125**	**12**
TENURE										
Owner-occupied housing units	–	–	–	–	380	380	57	76	57	11
Percent of occupied housing units	–	–	–	–	44.8	44.8	60.0	36.0	45.6	91.7
Renter-occupied housing units	–	–	–	–	468	468	38	135	68	1
UNITS IN STRUCTURE										
1, detached	–	–	–	–	594	594	69	174	99	11
1, attached	–	–	–	–	9	9	–	–	2	–
2	–	–	–	–	27	27	3	12	10	–
3 or 4	–	–	–	–	75	75	3	14	7	–
5 to 9	–	–	–	–	40	40	6	4	4	–
10 to 19	–	–	–	–	5	5	–	–	–	–
20 to 49	–	–	–	–	–	–	–	–	–	–
50 or more	–	–	–	–	–	–	–	–	–	–
Mobile home or trailer	–	–	–	–	98	98	14	7	3	1
Other	–	–	–	–	–	–	–	–	–	–
ROOMS										
Owner-occupied housing units	**–**	**–**	**–**	**–**	**380**	**380**	**57**	**76**	**57**	**11**
1 room	–	–	–	–	–	–	–	–	–	–
2 rooms	–	–	–	–	7	7	2	–	1	–
3 rooms	–	–	–	–	27	27	2	5	3	1
4 rooms	–	–	–	–	67	67	12	14	3	–
5 rooms	–	–	–	–	141	141	22	35	25	2
6 rooms	–	–	–	–	74	74	9	14	18	7
7 rooms	–	–	–	–	29	29	4	5	1	–
8 rooms	–	–	–	–	23	23	2	–	4	–
9 or more rooms	–	–	–	–	12	12	4	3	2	1
Median	–	–	–	–	5.1	5.1	5.1	5.0	5.4	5.9
Renter-occupied housing units	**–**	**–**	**–**	**–**	**468**	**468**	**38**	**135**	**68**	**1**
1 room	–	–	–	–	10	10	–	1	1	–
2 rooms	–	–	–	–	61	61	6	7	7	–
3 rooms	–	–	–	–	64	64	3	19	13	–
4 rooms	–	–	–	–	107	107	6	41	8	–
5 rooms	–	–	–	–	148	148	14	46	29	1
6 rooms	–	–	–	–	54	54	4	18	9	–
7 rooms	–	–	–	–	12	12	3	2	1	–
8 rooms	–	–	–	–	8	8	1	1	–	–
9 or more rooms	–	–	–	–	4	4	1	–	–	–
Median	–	–	–	–	4.4	4.4	4.8	4.5	4.7	5.0
PERSONS IN UNIT										
Owner-occupied housing units	**–**	**–**	**–**	**–**	**380**	**380**	**57**	**76**	**57**	**11**
1 person	–	–	–	–	59	59	6	11	8	4
2 persons	–	–	–	–	82	82	12	17	13	1
3 persons	–	–	–	–	64	64	10	13	9	–
4 persons	–	–	–	–	72	72	10	12	10	3
5 persons	–	–	–	–	51	51	10	14	5	–
6 persons	–	–	–	–	31	31	6	5	6	2
7 or more persons	–	–	–	–	21	21	3	4	6	1
Median	–	–	–	–	3.27	3.27	3.55	3.27	3.33	3.67
Renter-occupied housing units	**–**	**–**	**–**	**–**	**468**	**468**	**38**	**135**	**68**	**1**
1 person	–	–	–	–	92	92	12	15	7	–
2 persons	–	–	–	–	68	68	5	22	11	–
3 persons	–	–	–	–	93	93	6	21	17	1
4 persons	–	–	–	–	81	81	9	26	12	–
5 persons	–	–	–	–	59	59	4	15	11	–
6 persons	–	–	–	–	36	36	–	13	7	–
7 or more persons	–	–	–	–	39	39	2	23	3	–
Median	–	–	–	–	3.30	3.30	2.83	3.87	3.44	3.00
PERSONS PER ROOM										
Owner-occupied housing units	**–**	**–**	**–**	**–**	**380**	**380**	**57**	**76**	**57**	**11**
0.50 or less	–	–	–	–	165	165	22	32	27	5
0.51 to 0.75	–	–	–	–	77	77	13	15	9	3
0.76 to 1.00	–	–	–	–	92	92	16	20	11	1
1.01 to 1.50	–	–	–	–	33	33	6	5	6	2
1.51 or more	–	–	–	–	13	13	–	4	4	–
Renter-occupied housing units	**–**	**–**	**–**	**–**	**468**	**468**	**38**	**135**	**68**	**1**
0.50 or less	–	–	–	–	142	142	15	34	16	–
0.51 to 0.75	–	–	–	–	87	87	6	21	13	1
0.76 to 1.00	–	–	–	–	126	126	15	31	21	–
1.01 to 1.50	–	–	–	–	75	75	2	30	12	–
1.51 or more	–	–	–	–	38	38	–	19	6	–

TIPSII [UPF] GH11A CENSUS90 71580800 10/20/92 9:02 AM MACHINE: C DATA:CENSUS90*H11ATIPSDA00. 09/18/92 15:05:46 TAPE: NONE FRAME: 86
TSF:CENSUS90*92. 09/18/92 15:11:45 UTF:CENSUS90*93. 09/18/92 15:11:45 META:CENSUS90*H11ATABLES00. 09/18/92 15:32:16

Table 4. **Occupancy, Structural, and Utilization Characteristics of American Indian, Eskimo, or Aleut Households: 1990**—Con.

[For definitions of terms and meanings of symbols, see text]

American Indian/Alaska Native Area State County	American Indian Reservation and Trust Land—Con.									
	Fort Berthold Reservation—Con.		Fort Bidwell Reservation			Fort Hall Reservation and Trust Lands, ID	Fort Hall Reservation			
	North Dakota—Con.			California				Idaho		
	Mountrail County	Ward County	Total	Total	Modoc County		Total	Total	Bannock County	Bingham County
Occupied housing units	**405**	**–**	**35**	**35**	**35**	**832**	**832**	**832**	**212**	**581**
TENURE										
Owner-occupied housing units	179	–	18	18	18	632	632	632	195	407
Percent of occupied housing units	44.2	–	51.4	51.4	51.4	76.0	76.0	76.0	92.0	70.1
Renter-occupied housing units	226	–	17	17	17	200	200	200	17	174
UNITS IN STRUCTURE										
1, detached	241	–	31	31	31	581	581	581	147	404
1, attached	7	–	–	–	–	9	9	9	–	9
2	2	–	–	–	–	2	2	2	1	–
3 or 4	51	–	–	–	–	2	2	2	–	2
5 to 9	26	–	4	4	4	–	–	–	–	–
10 to 19	5	–	–	–	–	8	8	8	–	8
20 to 49	–	–	–	–	–	–	–	–	–	–
50 or more	–	–	–	–	–	–	–	–	–	–
Mobile home or trailer	73	–	–	–	–	227	227	227	64	155
Other	–	–	–	–	–	3	3	3	–	3
ROOMS										
Owner-occupied housing units	**179**	**–**	**18**	**18**	**18**	**632**	**632**	**632**	**195**	**407**
1 room	–	–	–	–	–	10	10	10	2	6
2 rooms	4	–	–	–	–	23	23	23	5	17
3 rooms	16	–	1	1	1	66	66	66	24	39
4 rooms	38	–	3	3	3	129	129	129	44	83
5 rooms	57	–	8	8	8	186	186	186	59	114
6 rooms	26	–	3	3	3	123	123	123	32	84
7 rooms	19	–	3	3	3	53	53	53	16	37
8 rooms	17	–	–	–	–	31	31	31	9	21
9 or more rooms	2	–	–	–	–	11	11	11	4	6
Median	5.1	–	5.1	5.1	5.1	5.0	5.0	5.0	4.9	5.0
Renter-occupied housing units	**226**	**–**	**17**	**17**	**17**	**200**	**200**	**200**	**17**	**174**
1 room	8	–	1	1	1	1	1	1	–	1
2 rooms	41	–	–	–	–	26	26	26	–	26
3 rooms	29	–	4	4	4	31	31	31	3	26
4 rooms	52	–	5	5	5	61	61	61	8	50
5 rooms	58	–	5	5	5	39	39	39	4	32
6 rooms	23	–	–	–	–	23	23	23	–	22
7 rooms	6	–	1	1	1	13	13	13	1	12
8 rooms	6	–	1	1	1	5	5	5	–	5
9 or more rooms	3	–	–	–	–	1	1	1	1	–
Median	4.2	–	4.2	4.2	4.2	4.2	4.2	4.2	4.2	4.2
PERSONS IN UNIT										
Owner-occupied housing units	**179**	**–**	**18**	**18**	**18**	**632**	**632**	**632**	**195**	**407**
1 person	30	–	3	3	3	59	59	59	20	36
2 persons	39	–	4	4	4	146	146	146	44	94
3 persons	32	–	4	4	4	118	118	118	30	84
4 persons	37	–	4	4	4	109	109	109	37	70
5 persons	22	–	–	–	–	78	78	78	21	52
6 persons	12	–	3	3	3	56	56	56	19	35
7 or more persons	7	–	–	–	–	66	66	66	24	36
Median	3.14	–	3.00	3.00	3.00	3.44	3.44	3.44	3.59	3.38
Renter-occupied housing units	**226**	**–**	**17**	**17**	**17**	**200**	**200**	**200**	**17**	**174**
1 person	58	–	5	5	5	35	35	35	3	31
2 persons	30	–	2	2	2	34	34	34	4	29
3 persons	48	–	2	2	2	36	36	36	3	29
4 persons	34	–	2	2	2	39	39	39	1	37
5 persons	29	–	3	3	3	30	30	30	5	24
6 persons	16	–	2	2	2	17	17	17	–	16
7 or more persons	11	–	1	1	1	9	9	9	1	8
Median	3.02	–	3.25	3.25	3.25	3.36	3.36	3.36	3.00	3.43
PERSONS PER ROOM										
Owner-occupied housing units	**179**	**–**	**18**	**18**	**18**	**632**	**632**	**632**	**195**	**407**
0.50 or less	79	–	8	8	8	220	220	220	63	150
0.51 to 0.75	37	–	4	4	4	134	134	134	42	86
0.76 to 1.00	44	–	6	6	6	154	154	154	51	95
1.01 to 1.50	14	–	–	–	–	86	86	86	26	53
1.51 or more	5	–	–	–	–	38	38	38	13	23
Renter-occupied housing units	**226**	**–**	**17**	**17**	**17**	**200**	**200**	**200**	**17**	**174**
0.50 or less	77	–	7	7	7	66	66	66	8	56
0.51 to 0.75	46	–	3	3	3	40	40	40	2	35
0.76 to 1.00	59	–	3	3	3	54	54	54	3	48
1.01 to 1.50	31	–	1	1	1	22	22	22	2	19
1.51 or more	13	–	3	3	3	18	18	18	2	16

TIPSII [UPF] GH11A CENSUS90 71580800 10/20/92 9:02 AM MACHINE: C DATA:CENSUS90*H11ATIPSDA00. 09/18/92 15:05:46 TAPE: NONE FRAME: 87
TSF:CENSUS90*92. 09/18/92 15:11:45 UTF:CENSUS90*93. 09/18/92 15:11:45 META:CENSUS90*H11ATABLES00. 09/18/92 15:32:16

Table 4. **Occupancy, Structural, and Utilization Characteristics of American Indian, Eskimo, or Aleut Households: 1990**—Con.

[For definitions of terms and meanings of symbols, see text]

American Indian/Alaska Native Area / State / County	American Indian Reservation and Trust Land—Con.								
	Fort Hall Reservation—Con.		Fort Hall Trust Lands				Fort Independence Reservation		
	Idaho—Con.			Idaho				California	
	Caribou County	Power County	Total	Total	Bannock County	Caribou County	Total	Total	Inyo County
Occupied housing units	**–**	**39**	**–**	**–**	**–**	**–**	**18**	**18**	**18**
TENURE									
Owner-occupied housing units	–	30	–	–	–	–	17	17	17
Percent of occupied housing units	–	76.9	–	–	–	–	94.4	94.4	94.4
Renter-occupied housing units	–	9	–	–	–	–	1	1	1
UNITS IN STRUCTURE									
1, detached	–	30	–	–	–	–	12	12	12
1, attached	–	–	–	–	–	–	–	–	–
2	–	1	–	–	–	–	–	–	–
3 or 4	–	–	–	–	–	–	–	–	–
5 to 9	–	–	–	–	–	–	–	–	–
10 to 19	–	–	–	–	–	–	–	–	–
20 to 49	–	–	–	–	–	–	–	–	–
50 or more	–	–	–	–	–	–	–	–	–
Mobile home or trailer	–	8	–	–	–	–	6	6	6
Other	–	–	–	–	–	–	–	–	–
ROOMS									
Owner-occupied housing units	**–**	**30**	**–**	**–**	**–**	**–**	**17**	**17**	**17**
1 room	–	2	–	–	–	–	1	1	1
2 rooms	–	1	–	–	–	–	–	–	–
3 rooms	–	3	–	–	–	–	1	1	1
4 rooms	–	2	–	–	–	–	3	3	3
5 rooms	–	13	–	–	–	–	5	5	5
6 rooms	–	7	–	–	–	–	6	6	6
7 rooms	–	–	–	–	–	–	1	1	1
8 rooms	–	1	–	–	–	–	–	–	–
9 or more rooms	–	1	–	–	–	–	–	–	–
Median	–	5.0	–	–	–	–	5.2	5.2	5.2
Renter-occupied housing units	**–**	**9**	**–**	**–**	**–**	**–**	**1**	**1**	**1**
1 room	–	–	–	–	–	–	–	–	–
2 rooms	–	–	–	–	–	–	–	–	–
3 rooms	–	2	–	–	–	–	–	–	–
4 rooms	–	3	–	–	–	–	–	–	–
5 rooms	–	3	–	–	–	–	–	–	–
6 rooms	–	1	–	–	–	–	–	–	–
7 rooms	–	–	–	–	–	–	1	1	1
8 rooms	–	–	–	–	–	–	–	–	–
9 or more rooms	–	–	–	–	–	–	–	–	–
Median	–	4.3	–	–	–	–	7.0	7.0	7.0
PERSONS IN UNIT									
Owner-occupied housing units	**–**	**30**	**–**	**–**	**–**	**–**	**17**	**17**	**17**
1 person	–	3	–	–	–	–	6	6	6
2 persons	–	8	–	–	–	–	9	9	9
3 persons	–	4	–	–	–	–	–	–	–
4 persons	–	2	–	–	–	–	1	1	1
5 persons	–	5	–	–	–	–	1	1	1
6 persons	–	2	–	–	–	–	–	–	–
7 or more persons	–	6	–	–	–	–	–	–	–
Median	–	3.50	–	–	–	–	1.78	1.78	1.78
Renter-occupied housing units	**–**	**9**	**–**	**–**	**–**	**–**	**1**	**1**	**1**
1 person	–	1	–	–	–	–	–	–	–
2 persons	–	1	–	–	–	–	–	–	–
3 persons	–	4	–	–	–	–	–	–	–
4 persons	–	1	–	–	–	–	–	–	–
5 persons	–	1	–	–	–	–	1	1	1
6 persons	–	1	–	–	–	–	–	–	–
7 or more persons	–	–	–	–	–	–	–	–	–
Median	–	3.13	–	–	–	–	5.00	5.00	5.00
PERSONS PER ROOM									
Owner-occupied housing units	**–**	**30**	**–**	**–**	**–**	**–**	**17**	**17**	**17**
0.50 or less	–	7	–	–	–	–	13	13	13
0.51 to 0.75	–	6	–	–	–	–	1	1	1
0.76 to 1.00	–	8	–	–	–	–	2	2	2
1.01 to 1.50	–	7	–	–	–	–	–	–	–
1.51 or more	–	2	–	–	–	–	1	1	1
Renter-occupied housing units	**–**	**9**	**–**	**–**	**–**	**–**	**1**	**1**	**1**
0.50 or less	–	2	–	–	–	–	–	–	–
0.51 to 0.75	–	3	–	–	–	–	1	1	1
0.76 to 1.00	–	3	–	–	–	–	–	–	–
1.01 to 1.50	–	1	–	–	–	–	–	–	–
1.51 or more	–	–	–	–	–	–	–	–	–

TIPSII [UPF] GH11A CENSUS90 71580800 10/20/92 9:02 AM MACHINE: C DATA:CENSUS90*H11ATIPSDA00. 09/18/92 15:05:46 TAPE: NONE FRAME: 88
TSF:CENSUS90*92. 09/18/92 15:11:45 UTF:CENSUS90*93. 09/18/92 15:11:45 META:CENSUS90*H11ATABLES00. 09/18/92 15:32:16

Table 4. **Occupancy, Structural, and Utilization Characteristics of American Indian, Eskimo, or Aleut Households: 1990**—Con.

[For definitions of terms and meanings of symbols, see text]

American Indian/Alaska Native Area State County	American Indian Reservation and Trust Land—Con.								
	Fort McDermitt Reservation					Fort McDowell Reservation			Fort Mojave Reservation and Trust Lands, AZ--CA--NV
		Nevada		Oregon			Arizona		
	Total	Total	Humboldt County	Total	Malheur County	Total	Total	Maricopa County	
Occupied housing units	**105**	**105**	**105**	**–**	**–**	**140**	**140**	**140**	**168**
TENURE									
Owner-occupied housing units	93	93	93	–	–	110	110	110	23
Percent of occupied housing units	88.6	88.6	88.6	–	–	78.6	78.6	78.6	13.7
Renter-occupied housing units	12	12	12	–	–	30	30	30	145
UNITS IN STRUCTURE									
1, detached	74	74	74	–	–	120	120	120	157
1, attached	1	1	1	–	–	2	2	2	–
2	–	–	–	–	–	–	–	–	1
3 or 4	–	–	–	–	–	–	–	–	1
5 to 9	–	–	–	–	–	–	–	–	–
10 to 19	–	–	–	–	–	–	–	–	–
20 to 49	–	–	–	–	–	–	–	–	–
50 or more	–	–	–	–	–	–	–	–	–
Mobile home or trailer	30	30	30	–	–	17	17	17	6
Other	–	–	–	–	–	1	1	1	3
ROOMS									
Owner-occupied housing units	**93**	**93**	**93**	**–**	**–**	**110**	**110**	**110**	**23**
1 room	1	1	1	–	–	4	4	4	–
2 rooms	7	7	7	–	–	7	7	7	–
3 rooms	16	16	16	–	–	13	13	13	1
4 rooms	27	27	27	–	–	26	26	26	3
5 rooms	35	35	35	–	–	27	27	27	9
6 rooms	7	7	7	–	–	25	25	25	7
7 rooms	–	–	–	–	–	4	4	4	3
8 rooms	–	–	–	–	–	3	3	3	–
9 or more rooms	–	–	–	–	–	1	1	1	–
Median	4.3	4.3	4.3	–	–	4.7	4.7	4.7	5.3
Renter-occupied housing units	**12**	**12**	**12**	**–**	**–**	**30**	**30**	**30**	**145**
1 room	–	–	–	–	–	–	–	–	1
2 rooms	–	–	–	–	–	5	5	5	–
3 rooms	3	3	3	–	–	9	9	9	13
4 rooms	4	4	4	–	–	8	8	8	38
5 rooms	5	5	5	–	–	5	5	5	59
6 rooms	–	–	–	–	–	2	2	2	24
7 rooms	–	–	–	–	–	1	1	1	8
8 rooms	–	–	–	–	–	–	–	–	2
9 or more rooms	–	–	–	–	–	–	–	–	–
Median	4.3	4.3	4.3	–	–	3.6	3.6	3.6	4.8
PERSONS IN UNIT									
Owner-occupied housing units	**93**	**93**	**93**	**–**	**–**	**110**	**110**	**110**	**23**
1 person	15	15	15	–	–	14	14	14	4
2 persons	16	16	16	–	–	13	13	13	6
3 persons	8	8	8	–	–	18	18	18	3
4 persons	21	21	21	–	–	23	23	23	2
5 persons	14	14	14	–	–	18	18	18	5
6 persons	9	9	9	–	–	15	15	15	1
7 or more persons	10	10	10	–	–	9	9	9	2
Median	3.86	3.86	3.86	–	–	3.93	3.93	3.93	3.00
Renter-occupied housing units	**12**	**12**	**12**	**–**	**–**	**30**	**30**	**30**	**145**
1 person	3	3	3	–	–	5	5	5	22
2 persons	2	2	2	–	–	3	3	3	28
3 persons	4	4	4	–	–	6	6	6	30
4 persons	1	1	1	–	–	7	7	7	32
5 persons	–	–	–	–	–	3	3	3	15
6 persons	1	1	1	–	–	3	3	3	12
7 or more persons	1	1	1	–	–	3	3	3	6
Median	2.75	2.75	2.75	–	–	3.64	3.64	3.64	3.25
PERSONS PER ROOM									
Owner-occupied housing units	**93**	**93**	**93**	**–**	**–**	**110**	**110**	**110**	**23**
0.50 or less	25	25	25	–	–	29	29	29	12
0.51 to 0.75	13	13	13	–	–	13	13	13	3
0.76 to 1.00	24	24	24	–	–	38	38	38	6
1.01 to 1.50	14	14	14	–	–	18	18	18	1
1.51 or more	17	17	17	–	–	12	12	12	1
Renter-occupied housing units	**12**	**12**	**12**	**–**	**–**	**30**	**30**	**30**	**145**
0.50 or less	5	5	5	–	–	7	7	7	54
0.51 to 0.75	2	2	2	–	–	3	3	3	34
0.76 to 1.00	3	3	3	–	–	9	9	9	37
1.01 to 1.50	1	1	1	–	–	7	7	7	14
1.51 or more	1	1	1	–	–	4	4	4	6

TIPSII [UPF] GH11A CENSUS90 71580800 10/20/92 9:02 AM MACHINE: C DATA:CENSUS90*H11ATIPSDA00. 09/18/92 15:05:46 TAPE: NONE FRAME: 89
TSF:CENSUS90*92. 09/18/92 15:11:45 UTF:CENSUS90*93. 09/18/92 15:11:45 META:CENSUS90*H11ATABLES00. 09/18/92 15:32:16

Table 4. **Occupancy, Structural, and Utilization Characteristics of American Indian, Eskimo, or Aleut Households: 1990**—Con.

[For definitions of terms and meanings of symbols, see text]

American Indian/Alaska Native Area State County	American Indian Reservation and Trust Land—Con.									
	Fort Mojave Reservation							Fort Mojave Trust Lands		
		Arizona		California		Nevada			California	
	Total	Total	Mohave County	Total	San Bernardino County	Total	Clark County	Total	Total	San Bernardino County
Occupied housing units	**98**	**98**	**98**	**–**	**–**	**–**	**–**	**70**	**70**	**70**
TENURE										
Owner-occupied housing units	–	–	–	–	–	–	–	23	23	23
Percent of occupied housing units	–	–	–	–	–	–	–	32.9	32.9	32.9
Renter-occupied housing units	98	98	98	–	–	–	–	47	47	47
UNITS IN STRUCTURE										
1, detached	90	90	90	–	–	–	–	67	67	67
1, attached	–	–	–	–	–	–	–	–	–	–
2	–	–	–	–	–	–	–	1	1	1
3 or 4	–	–	–	–	–	–	–	1	1	1
5 to 9	–	–	–	–	–	–	–	–	–	–
10 to 19	–	–	–	–	–	–	–	–	–	–
20 to 49	–	–	–	–	–	–	–	–	–	–
50 or more	–	–	–	–	–	–	–	–	–	–
Mobile home or trailer	6	6	6	–	–	–	–	–	–	–
Other	2	2	2	–	–	–	–	1	1	1
ROOMS										
Owner-occupied housing units	**–**	**–**	**–**	**–**	**–**	**–**	**–**	**23**	**23**	**23**
1 room	–	–	–	–	–	–	–	–	–	–
2 rooms	–	–	–	–	–	–	–	–	–	–
3 rooms	–	–	–	–	–	–	–	1	1	1
4 rooms	–	–	–	–	–	–	–	3	3	3
5 rooms	–	–	–	–	–	–	–	9	9	9
6 rooms	–	–	–	–	–	–	–	7	7	7
7 rooms	–	–	–	–	–	–	–	3	3	3
8 rooms	–	–	–	–	–	–	–	–	–	–
9 or more rooms	–	–	–	–	–	–	–	–	–	–
Median	–	–	–	–	–	–	–	5.3	5.3	5.3
Renter-occupied housing units	**98**	**98**	**98**	**–**	**–**	**–**	**–**	**47**	**47**	**47**
1 room	–	–	–	–	–	–	–	1	1	1
2 rooms	–	–	–	–	–	–	–	–	–	–
3 rooms	8	8	8	–	–	–	–	5	5	5
4 rooms	30	30	30	–	–	–	–	8	8	8
5 rooms	41	41	41	–	–	–	–	18	18	18
6 rooms	13	13	13	–	–	–	–	11	11	11
7 rooms	4	4	4	–	–	–	–	4	4	4
8 rooms	2	2	2	–	–	–	–	–	–	–
9 or more rooms	–	–	–	–	–	–	–	–	–	–
Median	4.8	4.8	4.8	–	–	–	–	5.0	5.0	5.0
PERSONS IN UNIT										
Owner-occupied housing units	**–**	**–**	**–**	**–**	**–**	**–**	**–**	**23**	**23**	**23**
1 person	–	–	–	–	–	–	–	4	4	4
2 persons	–	–	–	–	–	–	–	6	6	6
3 persons	–	–	–	–	–	–	–	3	3	3
4 persons	–	–	–	–	–	–	–	2	2	2
5 persons	–	–	–	–	–	–	–	5	5	5
6 persons	–	–	–	–	–	–	–	1	1	1
7 or more persons	–	–	–	–	–	–	–	2	2	2
Median	–	–	–	–	–	–	–	3.00	3.00	3.00
Renter-occupied housing units	**98**	**98**	**98**	**–**	**–**	**–**	**–**	**47**	**47**	**47**
1 person	16	16	16	–	–	–	–	6	6	6
2 persons	19	19	19	–	–	–	–	9	9	9
3 persons	17	17	17	–	–	–	–	13	13	13
4 persons	25	25	25	–	–	–	–	7	7	7
5 persons	10	10	10	–	–	–	–	5	5	5
6 persons	9	9	9	–	–	–	–	3	3	3
7 or more persons	2	2	2	–	–	–	–	4	4	4
Median	3.32	3.32	3.32	–	–	–	–	3.15	3.15	3.15
PERSONS PER ROOM										
Owner-occupied housing units	**–**	**–**	**–**	**–**	**–**	**–**	**–**	**23**	**23**	**23**
0.50 or less	–	–	–	–	–	–	–	12	12	12
0.51 to 0.75	–	–	–	–	–	–	–	3	3	3
0.76 to 1.00	–	–	–	–	–	–	–	6	6	6
1.01 to 1.50	–	–	–	–	–	–	–	1	1	1
1.51 or more	–	–	–	–	–	–	–	1	1	1
Renter-occupied housing units	**98**	**98**	**98**	**–**	**–**	**–**	**–**	**47**	**47**	**47**
0.50 or less	36	36	36	–	–	–	–	18	18	18
0.51 to 0.75	25	25	25	–	–	–	–	9	9	9
0.76 to 1.00	25	25	25	–	–	–	–	12	12	12
1.01 to 1.50	10	10	10	–	–	–	–	4	4	4
1.51 or more	2	2	2	–	–	–	–	4	4	4

TIPSII [UPF] GH11A CENSUS90 71580800 10/20/92 9:02 AM MACHINE: C DATA:CENSUS90*H11ATIPSDA00. 09/18/92 15:05:46 TAPE: NONE FRAME: 90
TSF:CENSUS90*92. 09/18/92 15:11:45 UTF:CENSUS90*93. 09/18/92 15:11:45 META:CENSUS90*H11ATABLES00. 09/18/92 15:32:16

Table 4. **Occupancy, Structural, and Utilization Characteristics of American Indian, Eskimo, or Aleut Households: 1990**—Con.

[For definitions of terms and meanings of symbols, see text]

American Indian/Alaska Native Area State County	American Indian Reservation and Trust Land—Con.								
	Fort Peck Reservation						Fort Yuma (Quechan) Reservation		
		Montana						Arizona	
	Total	Total	Daniels County	Roosevelt County	Sheridan County	Valley County	Total	Total	Yuma County
Occupied housing units	**1 591**	**1 591**	**–**	**1 461**	**–**	**130**	**331**	**–**	**–**
TENURE									
Owner-occupied housing units	777	777	–	702	–	75	240	–	–
Percent of occupied housing units	48.8	48.8	–	48.0	–	57.7	72.5	–	–
Renter-occupied housing units	814	814	–	759	–	55	91	–	–
UNITS IN STRUCTURE									
1, detached	1 236	1 236	–	1 114	–	122	268	–	–
1, attached	58	58	–	58	–	–	8	–	–
2	44	44	–	42	–	2	–	–	–
3 or 4	37	37	–	37	–	–	1	–	–
5 to 9	18	18	–	16	–	2	–	–	–
10 to 19	31	31	–	31	–	–	–	–	–
20 to 49	1	1	–	1	–	–	–	–	–
50 or more	–	–	–	–	–	–	–	–	–
Mobile home or trailer	160	160	–	158	–	2	53	–	–
Other	6	6	–	4	–	2	1	–	–
ROOMS									
Owner-occupied housing units	**777**	**777**	**–**	**702**	**–**	**75**	**240**	**–**	**–**
1 room	3	3	–	3	–	–	3	–	–
2 rooms	9	9	–	6	–	3	7	–	–
3 rooms	43	43	–	40	–	3	23	–	–
4 rooms	118	118	–	101	–	17	50	–	–
5 rooms	245	245	–	224	–	21	102	–	–
6 rooms	197	197	–	178	–	19	48	–	–
7 rooms	83	83	–	72	–	11	3	–	–
8 rooms	37	37	–	37	–	–	4	–	–
9 or more rooms	42	42	–	41	–	1	–	–	–
Median	5.4	5.4	–	5.4	–	5.2	4.9	–	–
Renter-occupied housing units	**814**	**814**	**–**	**759**	**–**	**55**	**91**	**–**	**–**
1 room	7	7	–	7	–	–	8	–	–
2 rooms	37	37	–	36	–	1	10	–	–
3 rooms	97	97	–	92	–	5	11	–	–
4 rooms	152	152	–	137	–	15	31	–	–
5 rooms	259	259	–	244	–	15	19	–	–
6 rooms	165	165	–	153	–	12	10	–	–
7 rooms	76	76	–	71	–	5	1	–	–
8 rooms	12	12	–	10	–	2	1	–	–
9 or more rooms	9	9	–	9	–	–	–	–	–
Median	4.9	4.9	–	4.9	–	4.9	4.0	–	–
PERSONS IN UNIT									
Owner-occupied housing units	**777**	**777**	**–**	**702**	**–**	**75**	**240**	**–**	**–**
1 person	112	112	–	104	–	8	41	–	–
2 persons	170	170	–	150	–	20	50	–	–
3 persons	143	143	–	132	–	11	33	–	–
4 persons	118	118	–	106	–	12	34	–	–
5 persons	124	124	–	117	–	7	32	–	–
6 persons	59	59	–	50	–	9	20	–	–
7 or more persons	51	51	–	43	–	8	30	–	–
Median	3.24	3.24	–	3.23	–	3.36	3.38	–	–
Renter-occupied housing units	**814**	**814**	**–**	**759**	**–**	**55**	**91**	**–**	**–**
1 person	111	111	–	105	–	6	23	–	–
2 persons	108	108	–	101	–	7	9	–	–
3 persons	175	175	–	164	–	11	12	–	–
4 persons	160	160	–	147	–	13	19	–	–
5 persons	113	113	–	108	–	5	16	–	–
6 persons	75	75	–	68	–	7	9	–	–
7 or more persons	72	72	–	66	–	6	3	–	–
Median	3.58	3.58	–	3.56	–	3.77	3.58	–	–
PERSONS PER ROOM									
Owner-occupied housing units	**777**	**777**	**–**	**702**	**–**	**75**	**240**	**–**	**–**
0.50 or less	355	355	–	323	–	32	85	–	–
0.51 to 0.75	168	168	–	156	–	12	37	–	–
0.76 to 1.00	176	176	–	158	–	18	62	–	–
1.01 to 1.50	58	58	–	48	–	10	44	–	–
1.51 or more	20	20	–	17	–	3	12	–	–
Renter-occupied housing units	**814**	**814**	**–**	**759**	**–**	**55**	**91**	**–**	**–**
0.50 or less	240	240	–	225	–	15	30	–	–
0.51 to 0.75	184	184	–	172	–	12	13	–	–
0.76 to 1.00	248	248	–	233	–	15	22	–	–
1.01 to 1.50	110	110	–	99	–	11	14	–	–
1.51 or more	32	32	–	30	–	2	12	–	–

TIPSII [UPF] GH11A CENSUS90 71580800 10/20/92 9:02 AM MACHINE: C DATA:CENSUS90*H11ATIPSDA00. 09/18/92 15:05:46 TAPE: NONE FRAME: 91
TSF:CENSUS90*92. 09/18/92 15:11:45 UTF:CENSUS90*93. 09/18/92 15:11:45 META:CENSUS90*H11ATABLES00. 09/18/92 15:32:16

Table 4. **Occupancy, Structural, and Utilization Characteristics of American Indian, Eskimo, or Aleut Households: 1990**—Con.

[For definitions of terms and meanings of symbols, see text]

American Indian/Alaska Native Area State County	American Indian Reservation and Trust Land—Con.								
	Fort Yuma (Quechan) Reservation—Con.		Gila Bend Reservation and Trust Lands, AZ	Gila Bend Reservation			Gila Bend Trust Lands		
	California				Arizona			Arizona	
	Total	Imperial County		Total	Total	Maricopa County	Total	Total	Maricopa County
Occupied housing units	**331**	**331**	–	–	–	–	–	–	–
TENURE									
Owner-occupied housing units	240	240	–	–	–	–	–	–	–
Percent of occupied housing units	72.5	72.5	–	–	–	–	–	–	–
Renter-occupied housing units	91	91	–	–	–	–	–	–	–
UNITS IN STRUCTURE									
1, detached	268	268	–	–	–	–	–	–	–
1, attached	8	8	–	–	–	–	–	–	–
2	–	–	–	–	–	–	–	–	–
3 or 4	1	1	–	–	–	–	–	–	–
5 to 9	–	–	–	–	–	–	–	–	–
10 to 19	–	–	–	–	–	–	–	–	–
20 to 49	–	–	–	–	–	–	–	–	–
50 or more	–	–	–	–	–	–	–	–	–
Mobile home or trailer	53	53	–	–	–	–	–	–	–
Other	1	1	–	–	–	–	–	–	–
ROOMS									
Owner-occupied housing units	**240**	**240**	–	–	–	–	–	–	–
1 room	3	3	–	–	–	–	–	–	–
2 rooms	7	7	–	–	–	–	–	–	–
3 rooms	23	23	–	–	–	–	–	–	–
4 rooms	50	50	–	–	–	–	–	–	–
5 rooms	102	102	–	–	–	–	–	–	–
6 rooms	48	48	–	–	–	–	–	–	–
7 rooms	3	3	–	–	–	–	–	–	–
8 rooms	4	4	–	–	–	–	–	–	–
9 or more rooms	–	–	–	–	–	–	–	–	–
Median	4.9	4.9	–	–	–	–	–	–	–
Renter-occupied housing units	**91**	**91**	–	–	–	–	–	–	–
1 room	8	8	–	–	–	–	–	–	–
2 rooms	10	10	–	–	–	–	–	–	–
3 rooms	11	11	–	–	–	–	–	–	–
4 rooms	31	31	–	–	–	–	–	–	–
5 rooms	19	19	–	–	–	–	–	–	–
6 rooms	10	10	–	–	–	–	–	–	–
7 rooms	1	1	–	–	–	–	–	–	–
8 rooms	1	1	–	–	–	–	–	–	–
9 or more rooms	–	–	–	–	–	–	–	–	–
Median	4.0	4.0	–	–	–	–	–	–	–
PERSONS IN UNIT									
Owner-occupied housing units	**240**	**240**	–	–	–	–	–	–	–
1 person	41	41	–	–	–	–	–	–	–
2 persons	50	50	–	–	–	–	–	–	–
3 persons	33	33	–	–	–	–	–	–	–
4 persons	34	34	–	–	–	–	–	–	–
5 persons	32	32	–	–	–	–	–	–	–
6 persons	20	20	–	–	–	–	–	–	–
7 or more persons	30	30	–	–	–	–	–	–	–
Median	3.38	3.38	–	–	–	–	–	–	–
Renter-occupied housing units	**91**	**91**	–	–	–	–	–	–	–
1 person	23	23	–	–	–	–	–	–	–
2 persons	9	9	–	–	–	–	–	–	–
3 persons	12	12	–	–	–	–	–	–	–
4 persons	19	19	–	–	–	–	–	–	–
5 persons	16	16	–	–	–	–	–	–	–
6 persons	9	9	–	–	–	–	–	–	–
7 or more persons	3	3	–	–	–	–	–	–	–
Median	3.58	3.58	–	–	–	–	–	–	–
PERSONS PER ROOM									
Owner-occupied housing units	**240**	**240**	–	–	–	–	–	–	–
0.50 or less	85	85	–	–	–	–	–	–	–
0.51 to 0.75	37	37	–	–	–	–	–	–	–
0.76 to 1.00	62	62	–	–	–	–	–	–	–
1.01 to 1.50	44	44	–	–	–	–	–	–	–
1.51 or more	12	12	–	–	–	–	–	–	–
Renter-occupied housing units	**91**	**91**	–	–	–	–	–	–	–
0.50 or less	30	30	–	–	–	–	–	–	–
0.51 to 0.75	13	13	–	–	–	–	–	–	–
0.76 to 1.00	22	22	–	–	–	–	–	–	–
1.01 to 1.50	14	14	–	–	–	–	–	–	–
1.51 or more	12	12	–	–	–	–	–	–	–

TIPSII [UPF] GH11A CENSUS90 71580800 10/20/92 9:02 AM MACHINE: C DATA:CENSUS90*H11ATIPSDA00. 09/18/92 15:05:46 TAPE: NONE FRAME: 92
TSF:CENSUS90*92. 09/18/92 15:11:45 UTF:CENSUS90*93. 09/18/92 15:11:45 META:CENSUS90*H11ATABLES00. 09/18/92 15:32:16

Table 4. **Occupancy, Structural, and Utilization Characteristics of American Indian, Eskimo, or Aleut Households: 1990**—Con.

[For definitions of terms and meanings of symbols, see text]

American Indian/Alaska Native Area State County	American Indian Reservation and Trust Land—Con.							
	Gila River Reservation				Golden Hill Reservation (state)			
		Arizona				Connecticut		
	Total	Total	Maricopa County	Pinal County	Total	Total	Fairfield County	New London County
Occupied housing units	**2 295**	**2 295**	**645**	**1 650**	**1**	**1**	**–**	**1**
TENURE								
Owner-occupied housing units	1 540	1 540	373	1 167	–	–	–	–
Percent of occupied housing units	67.1	67.1	57.8	70.7	–	–	–	–
Renter-occupied housing units	755	755	272	483	1	1	–	1
UNITS IN STRUCTURE								
1, detached	1 816	1 816	515	1 301	–	–	–	–
1, attached	37	37	15	22	–	–	–	–
2	92	92	21	71	–	–	–	–
3 or 4	25	25	10	15	–	–	–	–
5 to 9	18	18	1	17	–	–	–	–
10 to 19	1	1	–	1	–	–	–	–
20 to 49	–	–	–	–	–	–	–	–
50 or more	–	–	–	–	–	–	–	–
Mobile home or trailer	279	279	77	202	1	1	–	1
Other	27	27	6	21	–	–	–	–
ROOMS								
Owner-occupied housing units	**1 540**	**1 540**	**373**	**1 167**	**–**	**–**	**–**	**–**
1 room	88	88	34	54	–	–	–	–
2 rooms	228	228	49	179	–	–	–	–
3 rooms	311	311	67	244	–	–	–	–
4 rooms	313	313	89	224	–	–	–	–
5 rooms	383	383	86	297	–	–	–	–
6 rooms	172	172	25	147	–	–	–	–
7 rooms	37	37	19	18	–	–	–	–
8 rooms	7	7	4	3	–	–	–	–
9 or more rooms	1	1	–	1	–	–	–	–
Median	4.0	4.0	3.9	4.0	–	–	–	–
Renter-occupied housing units	**755**	**755**	**272**	**483**	**1**	**1**	**–**	**1**
1 room	28	28	14	14	–	–	–	–
2 rooms	94	94	27	67	–	–	–	–
3 rooms	119	119	35	84	–	–	–	–
4 rooms	207	207	66	141	–	–	–	–
5 rooms	203	203	83	120	1	1	–	1
6 rooms	78	78	31	47	–	–	–	–
7 rooms	24	24	16	8	–	–	–	–
8 rooms	1	1	–	1	–	–	–	–
9 or more rooms	1	1	–	1	–	–	–	–
Median	4.2	4.2	4.4	4.0	5.0	5.0	–	5.0
PERSONS IN UNIT								
Owner-occupied housing units	**1 540**	**1 540**	**373**	**1 167**	**–**	**–**	**–**	**–**
1 person	177	177	52	125	–	–	–	–
2 persons	273	273	68	205	–	–	–	–
3 persons	286	286	63	223	–	–	–	–
4 persons	269	269	74	195	–	–	–	–
5 persons	241	241	55	186	–	–	–	–
6 persons	145	145	27	118	–	–	–	–
7 or more persons	149	149	34	115	–	–	–	–
Median	3.63	3.63	3.55	3.66	–	–	–	–
Renter-occupied housing units	**755**	**755**	**272**	**483**	**1**	**1**	**–**	**1**
1 person	74	74	27	47	–	–	–	–
2 persons	111	111	41	70	1	1	–	1
3 persons	150	150	48	102	–	–	–	–
4 persons	123	123	50	73	–	–	–	–
5 persons	125	125	33	92	–	–	–	–
6 persons	83	83	30	53	–	–	–	–
7 or more persons	89	89	43	46	–	–	–	–
Median	3.85	3.85	3.90	3.81	2.00	2.00	–	2.00
PERSONS PER ROOM								
Owner-occupied housing units	**1 540**	**1 540**	**373**	**1 167**	**–**	**–**	**–**	**–**
0.50 or less	310	310	87	223	–	–	–	–
0.51 to 0.75	258	258	58	200	–	–	–	–
0.76 to 1.00	421	421	100	321	–	–	–	–
1.01 to 1.50	260	260	51	209	–	–	–	–
1.51 or more	291	291	77	214	–	–	–	–
Renter-occupied housing units	**755**	**755**	**272**	**483**	**1**	**1**	**–**	**1**
0.50 or less	141	141	56	85	1	1	–	1
0.51 to 0.75	129	129	42	87	–	–	–	–
0.76 to 1.00	199	199	70	129	–	–	–	–
1.01 to 1.50	167	167	62	105	–	–	–	–
1.51 or more	119	119	42	77	–	–	–	–

TIPSII [UPF] GH11A CENSUS90 71580800 10/20/92 9:02 AM MACHINE: C DATA:CENSUS90*H11ATIPSDA00. 09/18/92 15:05:46 TAPE: NONE FRAME: 93
TSF:CENSUS90*92. 09/18/92 15:11:45 UTF:CENSUS90*93. 09/18/92 15:11:45 META:CENSUS90*H11ATABLES00. 09/18/92 15:32:16

Table 4. **Occupancy, Structural, and Utilization Characteristics of American Indian, Eskimo, or Aleut Households: 1990**—Con.

[For definitions of terms and meanings of symbols, see text]

American Indian/Alaska Native Area State County	American Indian Reservation and Trust Land—Con.								
	Goshute Reservation						Grand Portage Reservation		
		Nevada		Utah				Minnesota	
	Total	Total	White Pine County	Total	Juab County	Tooele County	Total	Total	Cook County
Occupied housing units	**29**	**6**	**6**	**23**	**12**	**11**	**87**	**87**	**87**
TENURE									
Owner-occupied housing units	5	–	–	5	3	2	44	44	44
Percent of occupied housing units	17.2	–	–	21.7	25.0	18.2	50.6	50.6	50.6
Renter-occupied housing units	24	6	6	18	9	9	43	43	43
UNITS IN STRUCTURE									
1, detached	28	6	6	22	11	11	75	75	75
1, attached	1	–	–	1	1	–	2	2	2
2	–	–	–	–	–	–	4	4	4
3 or 4	–	–	–	–	–	–	–	–	–
5 to 9	–	–	–	–	–	–	–	–	–
10 to 19	–	–	–	–	–	–	–	–	–
20 to 49	–	–	–	–	–	–	–	–	–
50 or more	–	–	–	–	–	–	–	–	–
Mobile home or trailer	–	–	–	–	–	–	6	6	6
Other	–	–	–	–	–	–	–	–	–
ROOMS									
Owner-occupied housing units	**5**	**–**	**–**	**5**	**3**	**2**	**44**	**44**	**44**
1 room	1	–	–	1	1	–	–	–	–
2 rooms	–	–	–	–	–	–	2	2	2
3 rooms	–	–	–	–	–	–	3	3	3
4 rooms	1	–	–	1	1	–	6	6	6
5 rooms	2	–	–	2	1	1	17	17	17
6 rooms	1	–	–	1	–	1	11	11	11
7 rooms	–	–	–	–	–	–	4	4	4
8 rooms	–	–	–	–	–	–	1	1	1
9 or more rooms	–	–	–	–	–	–	–	–	–
Median	4.8	–	–	4.8	4.0	5.5	5.1	5.1	5.1
Renter-occupied housing units	**24**	**6**	**6**	**18**	**9**	**9**	**43**	**43**	**43**
1 room	–	–	–	–	–	–	–	–	–
2 rooms	2	–	–	2	–	2	–	–	–
3 rooms	4	1	1	3	1	2	2	2	2
4 rooms	9	2	2	7	6	1	13	13	13
5 rooms	6	2	2	4	1	3	16	16	16
6 rooms	2	1	1	1	1	–	10	10	10
7 rooms	1	–	–	1	–	1	2	2	2
8 rooms	–	–	–	–	–	–	–	–	–
9 or more rooms	–	–	–	–	–	–	–	–	–
Median	4.2	4.5	4.5	4.1	4.1	4.0	4.9	4.9	4.9
PERSONS IN UNIT									
Owner-occupied housing units	**5**	**–**	**–**	**5**	**3**	**2**	**44**	**44**	**44**
1 person	–	–	–	–	–	–	15	15	15
2 persons	2	–	–	2	1	1	17	17	17
3 persons	–	–	–	–	–	–	6	6	6
4 persons	2	–	–	2	1	1	2	2	2
5 persons	–	–	–	–	–	–	4	4	4
6 persons	1	–	–	1	1	–	–	–	–
7 or more persons	–	–	–	–	–	–	–	–	–
Median	3.75	–	–	3.75	4.00	3.00	1.91	1.91	1.91
Renter-occupied housing units	**24**	**6**	**6**	**18**	**9**	**9**	**43**	**43**	**43**
1 person	6	1	1	5	3	2	11	11	11
2 persons	3	–	–	3	1	2	9	9	9
3 persons	4	2	2	2	2	–	8	8	8
4 persons	5	1	1	4	2	2	5	5	5
5 persons	2	–	–	2	–	2	8	8	8
6 persons	3	2	2	1	1	–	2	2	2
7 or more persons	1	–	–	1	–	1	–	–	–
Median	3.25	3.50	3.50	3.00	2.75	3.75	2.69	2.69	2.69
PERSONS PER ROOM									
Owner-occupied housing units	**5**	**–**	**–**	**5**	**3**	**2**	**44**	**44**	**44**
0.50 or less	1	–	–	1	–	1	34	34	34
0.51 to 0.75	–	–	–	–	–	–	5	5	5
0.76 to 1.00	2	–	–	2	1	1	5	5	5
1.01 to 1.50	1	–	–	1	1	–	–	–	–
1.51 or more	1	–	–	1	1	–	–	–	–
Renter-occupied housing units	**24**	**6**	**6**	**18**	**9**	**9**	**43**	**43**	**43**
0.50 or less	8	1	1	7	4	3	21	21	21
0.51 to 0.75	5	1	1	4	3	1	8	8	8
0.76 to 1.00	8	3	3	5	1	4	12	12	12
1.01 to 1.50	2	1	1	1	1	–	2	2	2
1.51 or more	1	–	–	1	–	1	–	–	–

TIPSII [UPF] GH11A CENSUS90 71580800 10/20/92 9:02 AM MACHINE: C DATA:CENSUS90*H11ATIPSDA00. 09/18/92 15:05:46 TAPE: NONE FRAME: 94
TSF:CENSUS90*92. 09/18/92 15:11:45 UTF:CENSUS90*93. 09/18/92 15:11:45 META:CENSUS90*H11ATABLES00. 09/18/92 15:32:16

Table 4. **Occupancy, Structural, and Utilization Characteristics of American Indian, Eskimo, or Aleut Households: 1990**—Con.

[For definitions of terms and meanings of symbols, see text]

American Indian/Alaska Native Area State County	American Indian Reservation and Trust Land—Con.									
	Grand Ronde Reservation			Grand Traverse Reservation and Trust Lands, MI	Grand Traverse Reservation			Grand Traverse Trust Lands		
		Oregon				Michigan			Michigan	
	Total	Total	Yamhill County		Total	Total	Leelanau County	Total	Total	Leelanau County
Occupied housing units	**1**	**1**	**1**	**61**	**3**	**3**	**3**	**58**	**58**	**58**
TENURE										
Owner-occupied housing units	1	1	1	24	3	3	3	21	21	21
Percent of occupied housing units	100.0	100.0	100.0	39.3	100.0	100.0	100.0	36.2	36.2	36.2
Renter-occupied housing units	–	–	–	37	–	–	–	37	37	37
UNITS IN STRUCTURE										
1, detached	1	1	1	42	3	3	3	39	39	39
1, attached	–	–	–	–	–	–	–	–	–	–
2	–	–	–	–	–	–	–	–	–	–
3 or 4	–	–	–	–	–	–	–	–	–	–
5 to 9	–	–	–	–	–	–	–	–	–	–
10 to 19	–	–	–	12	–	–	–	12	12	12
20 to 49	–	–	–	–	–	–	–	–	–	–
50 or more	–	–	–	–	–	–	–	–	–	–
Mobile home or trailer	–	–	–	7	–	–	–	7	7	7
Other	–	–	–	–	–	–	–	–	–	–
ROOMS										
Owner-occupied housing units	**1**	**1**	**1**	**24**	**3**	**3**	**3**	**21**	**21**	**21**
1 room	–	–	–	–	–	–	–	–	–	–
2 rooms	–	–	–	–	–	–	–	–	–	–
3 rooms	–	–	–	2	–	–	–	2	2	2
4 rooms	–	–	–	8	1	1	1	7	7	7
5 rooms	–	–	–	10	1	1	1	9	9	9
6 rooms	1	1	1	3	1	1	1	2	2	2
7 rooms	–	–	–	–	–	–	–	–	–	–
8 rooms	–	–	–	1	–	–	–	1	1	1
9 or more rooms	–	–	–	–	–	–	–	–	–	–
Median	6.0	6.0	6.0	4.7	5.0	5.0	5.0	4.7	4.7	4.7
Renter-occupied housing units	**–**	**–**	**–**	**37**	**–**	**–**	**–**	**37**	**37**	**37**
1 room	–	–	–	–	–	–	–	–	–	–
2 rooms	–	–	–	1	–	–	–	1	1	1
3 rooms	–	–	–	11	–	–	–	11	11	11
4 rooms	–	–	–	–	–	–	–	–	–	–
5 rooms	–	–	–	23	–	–	–	23	23	23
6 rooms	–	–	–	2	–	–	–	2	2	2
7 rooms	–	–	–	–	–	–	–	–	–	–
8 rooms	–	–	–	–	–	–	–	–	–	–
9 or more rooms	–	–	–	–	–	–	–	–	–	–
Median	–	–	–	4.8	–	–	–	4.8	4.8	4.8
PERSONS IN UNIT										
Owner-occupied housing units	**1**	**1**	**1**	**24**	**3**	**3**	**3**	**21**	**21**	**21**
1 person	–	–	–	4	1	1	1	3	3	3
2 persons	1	1	1	6	–	–	–	6	6	6
3 persons	–	–	–	8	1	1	1	7	7	7
4 persons	–	–	–	2	1	1	1	1	1	1
5 persons	–	–	–	3	–	–	–	3	3	3
6 persons	–	–	–	–	–	–	–	–	–	–
7 or more persons	–	–	–	1	–	–	–	1	1	1
Median	2.00	2.00	2.00	2.75	3.00	3.00	3.00	2.71	2.71	2.71
Renter-occupied housing units	**–**	**–**	**–**	**37**	**–**	**–**	**–**	**37**	**37**	**37**
1 person	–	–	–	11	–	–	–	11	11	11
2 persons	–	–	–	2	–	–	–	2	2	2
3 persons	–	–	–	3	–	–	–	3	3	3
4 persons	–	–	–	9	–	–	–	9	9	9
5 persons	–	–	–	7	–	–	–	7	7	7
6 persons	–	–	–	5	–	–	–	5	5	5
7 or more persons	–	–	–	–	–	–	–	–	–	–
Median	–	–	–	3.78	–	–	–	3.78	3.78	3.78
PERSONS PER ROOM										
Owner-occupied housing units	**1**	**1**	**1**	**24**	**3**	**3**	**3**	**21**	**21**	**21**
0.50 or less	1	1	1	11	1	1	1	10	10	10
0.51 to 0.75	–	–	–	8	2	2	2	6	6	6
0.76 to 1.00	–	–	–	3	–	–	–	3	3	3
1.01 to 1.50	–	–	–	2	–	–	–	2	2	2
1.51 or more	–	–	–	–	–	–	–	–	–	–
Renter-occupied housing units	**–**	**–**	**–**	**37**	**–**	**–**	**–**	**37**	**37**	**37**
0.50 or less	–	–	–	12	–	–	–	12	12	12
0.51 to 0.75	–	–	–	4	–	–	–	4	4	4
0.76 to 1.00	–	–	–	17	–	–	–	17	17	17
1.01 to 1.50	–	–	–	4	–	–	–	4	4	4
1.51 or more	–	–	–	–	–	–	–	–	–	–

TIPSII [UPF] GH11A CENSUS90 71580800 10/20/92 9:02 AM MACHINE: C DATA:CENSUS90*H11ATIPSDA00. 09/18/92 15:05:46 TAPE: NONE FRAME: 95
TSF:CENSUS90*92. 09/18/92 15:11:45 UTF:CENSUS90*93. 09/18/92 15:11:45 META:CENSUS90*H11ATABLES00. 09/18/92 15:32:16

Table 4. **Occupancy, Structural, and Utilization Characteristics of American Indian, Eskimo, or Aleut Households: 1990**—Con.

[For definitions of terms and meanings of symbols, see text]

American Indian/Alaska Native Area State County	American Indian Reservation and Trust Land—Con.									
	Greenville Rancheria			Grindstone Creek Rancheria			Hannahville Community and Trust Lands, MI	Hannahville Community		
		California			California				Michigan	
	Total	Total	Plumas County	Total	Total	Glenn County		Total	Total	Menominee County
Occupied housing units	**4**	**4**	**4**	**23**	**23**	**23**	**42**	**37**	**37**	**37**
TENURE										
Owner-occupied housing units	3	3	3	15	15	15	8	7	7	7
Percent of occupied housing units	75.0	75.0	75.0	65.2	65.2	65.2	19.0	18.9	18.9	18.9
Renter-occupied housing units	1	1	1	8	8	8	34	30	30	30
UNITS IN STRUCTURE										
1, detached	3	3	3	17	17	17	33	28	28	28
1, attached	–	–	–	–	–	–	–	–	–	–
2	–	–	–	–	–	–	–	–	–	–
3 or 4	–	–	–	–	–	–	3	3	3	3
5 to 9	–	–	–	–	–	–	–	–	–	–
10 to 19	–	–	–	1	1	1	–	–	–	–
20 to 49	–	–	–	–	–	–	–	–	–	–
50 or more	–	–	–	–	–	–	–	–	–	–
Mobile home or trailer	1	1	1	5	5	5	6	6	6	6
Other	–	–	–	–	–	–	–	–	–	–
ROOMS										
Owner-occupied housing units	**3**	**3**	**3**	**15**	**15**	**15**	**8**	**7**	**7**	**7**
1 room	–	–	–	1	1	1	–	–	–	–
2 rooms	–	–	–	–	–	–	–	–	–	–
3 rooms	–	–	–	1	1	1	3	2	2	2
4 rooms	1	1	1	3	3	3	2	2	2	2
5 rooms	1	1	1	5	5	5	3	3	3	3
6 rooms	1	1	1	2	2	2	–	–	–	–
7 rooms	–	–	–	3	3	3	–	–	–	–
8 rooms	–	–	–	–	–	–	–	–	–	–
9 or more rooms	–	–	–	–	–	–	–	–	–	–
Median	5.0	5.0	5.0	5.0	5.0	5.0	4.0	4.3	4.3	4.3
Renter-occupied housing units	**1**	**1**	**1**	**8**	**8**	**8**	**34**	**30**	**30**	**30**
1 room	–	–	–	–	–	–	–	–	–	–
2 rooms	1	1	1	–	–	–	2	2	2	2
3 rooms	–	–	–	–	–	–	4	4	4	4
4 rooms	–	–	–	4	4	4	11	9	9	9
5 rooms	–	–	–	2	2	2	6	6	6	6
6 rooms	–	–	–	1	1	1	8	7	7	7
7 rooms	–	–	–	1	1	1	1	1	1	1
8 rooms	–	–	–	–	–	–	2	1	1	1
9 or more rooms	–	–	–	–	–	–	–	–	–	–
Median	2.0	2.0	2.0	4.5	4.5	4.5	4.5	4.5	4.5	4.5
PERSONS IN UNIT										
Owner-occupied housing units	**3**	**3**	**3**	**15**	**15**	**15**	**8**	**7**	**7**	**7**
1 person	–	–	–	–	–	–	2	2	2	2
2 persons	3	3	3	3	3	3	–	–	–	–
3 persons	–	–	–	2	2	2	2	2	2	2
4 persons	–	–	–	2	2	2	1	1	1	1
5 persons	–	–	–	3	3	3	3	2	2	2
6 persons	–	–	–	3	3	3	–	–	–	–
7 or more persons	–	–	–	2	2	2	–	–	–	–
Median	2.00	2.00	2.00	4.67	4.67	4.67	3.50	3.25	3.25	3.25
Renter-occupied housing units	**1**	**1**	**1**	**8**	**8**	**8**	**34**	**30**	**30**	**30**
1 person	1	1	1	2	2	2	2	2	2	2
2 persons	–	–	–	–	–	–	4	4	4	4
3 persons	–	–	–	1	1	1	5	5	5	5
4 persons	–	–	–	3	3	3	8	7	7	7
5 persons	–	–	–	–	–	–	7	6	6	6
6 persons	–	–	–	1	1	1	5	4	4	4
7 or more persons	–	–	–	1	1	1	3	2	2	2
Median	1.50–	1.50–	1.50–	3.83	3.83	3.83	4.25	4.07	4.07	4.07
PERSONS PER ROOM										
Owner-occupied housing units	**3**	**3**	**3**	**15**	**15**	**15**	**8**	**7**	**7**	**7**
0.50 or less	3	3	3	2	2	2	2	2	2	2
0.51 to 0.75	–	–	–	6	6	6	2	2	2	2
0.76 to 1.00	–	–	–	3	3	3	2	2	2	2
1.01 to 1.50	–	–	–	3	3	3	1	1	1	1
1.51 or more	–	–	–	1	1	1	1	–	–	–
Renter-occupied housing units	**1**	**1**	**1**	**8**	**8**	**8**	**34**	**30**	**30**	**30**
0.50 or less	1	1	1	2	2	2	4	4	4	4
0.51 to 0.75	–	–	–	2	2	2	9	7	7	7
0.76 to 1.00	–	–	–	2	2	2	13	13	13	13
1.01 to 1.50	–	–	–	2	2	2	5	4	4	4
1.51 or more	–	–	–	–	–	–	3	2	2	2

TIPSII [UPF] GH11A CENSUS90 71580800 10/20/92 9:02 AM MACHINE: C DATA:CENSUS90*H11ATIPSDA00. 09/18/92 15:05:46 TAPE: NONE FRAME: 96
TSF:CENSUS90*92. 09/18/92 15:11:45 UTF:CENSUS90*93. 09/18/92 15:11:45 META:CENSUS90*H11ATABLES00. 09/18/92 15:32:16

Table 4. **Occupancy, Structural, and Utilization Characteristics of American Indian, Eskimo, or Aleut Households: 1990**—Con.

[For definitions of terms and meanings of symbols, see text]

American Indian/Alaska Native Area State County	American Indian Reservation and Trust Land—Con.									
	Hannahville Trust Lands				Hassanamisco Reservation (state)			Havasupai Reservation		
		Michigan				Massachusetts			Arizona	
	Total	Total	Delta County	Menominee County	Total	Total	Worcester County	Total	Total	Coconino County
Occupied housing units	**5**	**5**	**–**	**5**	**1**	**1**	**1**	**93**	**93**	**93**
TENURE										
Owner-occupied housing units	1	1	–	1	–	–	–	74	74	74
Percent of occupied housing units	20.0	20.0	–	20.0	–	–	–	79.6	79.6	79.6
Renter-occupied housing units	4	4	–	4	1	1	1	19	19	19
UNITS IN STRUCTURE										
1, detached	5	5	–	5	1	1	1	88	88	88
1, attached	–	–	–	–	–	–	–	3	3	3
2	–	–	–	–	–	–	–	–	–	–
3 or 4	–	–	–	–	–	–	–	1	1	1
5 to 9	–	–	–	–	–	–	–	–	–	–
10 to 19	–	–	–	–	–	–	–	–	–	–
20 to 49	–	–	–	–	–	–	–	–	–	–
50 or more	–	–	–	–	–	–	–	–	–	–
Mobile home or trailer	–	–	–	–	–	–	–	1	1	1
Other	–	–	–	–	–	–	–	–	–	–
ROOMS										
Owner-occupied housing units	**1**	**1**	**–**	**1**	**–**	**–**	**–**	**74**	**74**	**74**
1 room	–	–	–	–	–	–	–	6	6	6
2 rooms	–	–	–	–	–	–	–	5	5	5
3 rooms	1	1	–	1	–	–	–	38	38	38
4 rooms	–	–	–	–	–	–	–	11	11	11
5 rooms	–	–	–	–	–	–	–	14	14	14
6 rooms	–	–	–	–	–	–	–	–	–	–
7 rooms	–	–	–	–	–	–	–	–	–	–
8 rooms	–	–	–	–	–	–	–	–	–	–
9 or more rooms	–	–	–	–	–	–	–	–	–	–
Median	3.0	3.0	–	3.0	–	–	–	3.2	3.2	3.2
Renter-occupied housing units	**4**	**4**	**–**	**4**	**1**	**1**	**1**	**19**	**19**	**19**
1 room	–	–	–	–	–	–	–	10	10	10
2 rooms	–	–	–	–	–	–	–	5	5	5
3 rooms	–	–	–	–	–	–	–	3	3	3
4 rooms	2	2	–	2	–	–	–	1	1	1
5 rooms	–	–	–	–	1	1	1	–	–	–
6 rooms	1	1	–	1	–	–	–	–	–	–
7 rooms	–	–	–	–	–	–	–	–	–	–
8 rooms	1	1	–	1	–	–	–	–	–	–
9 or more rooms	–	–	–	–	–	–	–	–	–	–
Median	5.0	5.0	–	5.0	5.0	5.0	5.0	1.5–	1.5–	1.5–
PERSONS IN UNIT										
Owner-occupied housing units	**1**	**1**	**–**	**1**	**–**	**–**	**–**	**74**	**74**	**74**
1 person	–	–	–	–	–	–	–	5	5	5
2 persons	–	–	–	–	–	–	–	10	10	10
3 persons	–	–	–	–	–	–	–	9	9	9
4 persons	–	–	–	–	–	–	–	17	17	17
5 persons	1	1	–	1	–	–	–	9	9	9
6 persons	–	–	–	–	–	–	–	14	14	14
7 or more persons	–	–	–	–	–	–	–	10	10	10
Median	5.00	5.00	–	5.00	–	–	–	4.26	4.26	4.26
Renter-occupied housing units	**4**	**4**	**–**	**4**	**1**	**1**	**1**	**19**	**19**	**19**
1 person	–	–	–	–	1	1	1	4	4	4
2 persons	–	–	–	–	–	–	–	4	4	4
3 persons	–	–	–	–	–	–	–	2	2	2
4 persons	1	1	–	1	–	–	–	2	2	2
5 persons	1	1	–	1	–	–	–	4	4	4
6 persons	1	1	–	1	–	–	–	–	–	–
7 or more persons	1	1	–	1	–	–	–	3	3	3
Median	5.50	5.50	–	5.50	1.50–	1.50–	1.50–	3.25	3.25	3.25
PERSONS PER ROOM										
Owner-occupied housing units	**1**	**1**	**–**	**1**	**–**	**–**	**–**	**74**	**74**	**74**
0.50 or less	–	–	–	–	–	–	–	5	5	5
0.51 to 0.75	–	–	–	–	–	–	–	9	9	9
0.76 to 1.00	–	–	–	–	–	–	–	17	17	17
1.01 to 1.50	–	–	–	–	–	–	–	11	11	11
1.51 or more	1	1	–	1	–	–	–	32	32	32
Renter-occupied housing units	**4**	**4**	**–**	**4**	**1**	**1**	**1**	**19**	**19**	**19**
0.50 or less	–	–	–	–	1	1	1	3	3	3
0.51 to 0.75	2	2	–	2	–	–	–	–	–	–
0.76 to 1.00	–	–	–	–	–	–	–	3	3	3
1.01 to 1.50	1	1	–	1	–	–	–	–	–	–
1.51 or more	1	1	–	1	–	–	–	13	13	13

TIPSII [UPF] GH11A CENSUS90 71580800 10/20/92 9:02 AM MACHINE: C DATA:CENSUS90*H11ATIPSDA00. 09/18/92 15:05:46 TAPE: NONE FRAME: 97
TSF:CENSUS90*92. 09/18/92 15:11:45 UTF:CENSUS90*93. 09/18/92 15:11:45 META:CENSUS90*H11ATABLES00. 09/18/92 15:32:16

Table 4. **Occupancy, Structural, and Utilization Characteristics of American Indian, Eskimo, or Aleut Households: 1990**—Con.

[For definitions of terms and meanings of symbols, see text]

American Indian/Alaska Native Area State County	American Indian Reservation and Trust Land—Con.									
	Hoh Reservation			Hollywood Reservation			Hoopa Valley Reservation			
		Washington			Florida			California		
	Total	Total	Jefferson County	Total	Total	Broward County	Total	Total	Humboldt County	Hopi Reservation and Trust Lands, AZ
Occupied housing units	**24**	**24**	**24**	**148**	**148**	**148**	**535**	**535**	**535**	**1 724**
TENURE										
Owner-occupied housing units	21	21	21	95	95	95	339	339	339	1 380
Percent of occupied housing units	87.5	87.5	87.5	64.2	64.2	64.2	63.4	63.4	63.4	80.0
Renter-occupied housing units	3	3	3	53	53	53	196	196	196	344
UNITS IN STRUCTURE										
1, detached	21	21	21	141	141	141	307	307	307	1 130
1, attached	1	1	1	–	–	–	3	3	3	313
2	–	–	–	–	–	–	3	3	3	6
3 or 4	–	–	–	–	–	–	5	5	5	12
5 to 9	–	–	–	1	1	1	–	–	–	7
10 to 19	–	–	–	–	–	–	–	–	–	1
20 to 49	–	–	–	–	–	–	–	–	–	–
50 or more	–	–	–	–	–	–	–	–	–	–
Mobile home or trailer	2	2	2	6	6	6	217	217	217	197
Other	–	–	–	–	–	–	–	–	–	58
ROOMS										
Owner-occupied housing units	**21**	**21**	**21**	**95**	**95**	**95**	**339**	**339**	**339**	**1 380**
1 room	–	–	–	–	–	–	5	5	5	143
2 rooms	–	–	–	5	5	5	17	17	17	181
3 rooms	2	2	2	16	16	16	28	28	28	237
4 rooms	–	–	–	33	33	33	88	88	88	280
5 rooms	11	11	11	30	30	30	98	98	98	292
6 rooms	4	4	4	8	8	8	59	59	59	164
7 rooms	3	3	3	2	2	2	23	23	23	57
8 rooms	1	1	1	–	–	–	16	16	16	19
9 or more rooms	–	–	–	1	1	1	5	5	5	7
Median	5.3	5.3	5.3	4.3	4.3	4.3	4.8	4.8	4.8	4.0
Renter-occupied housing units	**3**	**3**	**3**	**53**	**53**	**53**	**196**	**196**	**196**	**344**
1 room	–	–	–	–	–	–	4	4	4	84
2 rooms	–	–	–	3	3	3	17	17	17	56
3 rooms	–	–	–	8	8	8	25	25	25	64
4 rooms	–	–	–	16	16	16	50	50	50	53
5 rooms	1	1	1	22	22	22	48	48	48	51
6 rooms	2	2	2	3	3	3	31	31	31	29
7 rooms	–	–	–	1	1	1	13	13	13	4
8 rooms	–	–	–	–	–	–	6	6	6	1
9 or more rooms	–	–	–	–	–	–	2	2	2	2
Median	5.8	5.8	5.8	4.5	4.5	4.5	4.5	4.5	4.5	3.0
PERSONS IN UNIT										
Owner-occupied housing units	**21**	**21**	**21**	**95**	**95**	**95**	**339**	**339**	**339**	**1 380**
1 person	5	5	5	13	13	13	68	68	68	171
2 persons	5	5	5	28	28	28	84	84	84	202
3 persons	3	3	3	14	14	14	62	62	62	214
4 persons	2	2	2	20	20	20	64	64	64	209
5 persons	2	2	2	10	10	10	28	28	28	219
6 persons	2	2	2	7	7	7	18	18	18	169
7 or more persons	2	2	2	3	3	3	15	15	15	196
Median	2.67	2.67	2.67	2.96	2.96	2.96	2.78	2.78	2.78	3.99
Renter-occupied housing units	**3**	**3**	**3**	**53**	**53**	**53**	**196**	**196**	**196**	**344**
1 person	–	–	–	7	7	7	32	32	32	60
2 persons	–	–	–	13	13	13	36	36	36	52
3 persons	2	2	2	11	11	11	32	32	32	56
4 persons	1	1	1	10	10	10	39	39	39	65
5 persons	–	–	–	7	7	7	27	27	27	47
6 persons	–	–	–	2	2	2	14	14	14	36
7 or more persons	–	–	–	3	3	3	16	16	16	28
Median	3.25	3.25	3.25	3.09	3.09	3.09	3.44	3.44	3.44	3.56
PERSONS PER ROOM										
Owner-occupied housing units	**21**	**21**	**21**	**95**	**95**	**95**	**339**	**339**	**339**	**1 380**
0.50 or less	12	12	12	36	36	36	163	163	163	291
0.51 to 0.75	2	2	2	17	17	17	65	65	65	188
0.76 to 1.00	5	5	5	21	21	21	74	74	74	297
1.01 to 1.50	–	–	–	14	14	14	29	29	29	242
1.51 or more	2	2	2	7	7	7	8	8	8	362
Renter-occupied housing units	**3**	**3**	**3**	**53**	**53**	**53**	**196**	**196**	**196**	**344**
0.50 or less	2	2	2	16	16	16	59	59	59	53
0.51 to 0.75	–	–	–	12	12	12	44	44	44	46
0.76 to 1.00	1	1	1	17	17	17	56	56	56	83
1.01 to 1.50	–	–	–	5	5	5	23	23	23	48
1.51 or more	–	–	–	3	3	3	14	14	14	114

TIPSII [UPF] GH11A CENSUS90 71580800 10/20/92 9:02 AM MACHINE: C DATA:CENSUS90*H11ATIPSDA00. 09/18/92 15:05:46 TAPE: NONE FRAME: 98
TSF:CENSUS90*92. 09/18/92 15:11:45 UTF:CENSUS90*93. 09/18/92 15:11:45 META:CENSUS90*H11ATABLES00. 09/18/92 15:32:16

Table 4. **Occupancy, Structural, and Utilization Characteristics of American Indian, Eskimo, or Aleut Households: 1990**—Con.

[For definitions of terms and meanings of symbols, see text]

American Indian/Alaska Native Area State County	American Indian Reservation and Trust Land—Con.							
	Hopi Reservation				Hopi Trust Lands			
		Arizona				Arizona		
	Total	Total	Coconino County	Navajo County	Total	Total	Coconino County	Navajo County
Occupied housing units	**1 724**	**1 724**	**261**	**1 463**	**–**	**–**	**–**	**–**
TENURE								
Owner-occupied housing units	1 380	1 380	210	1 170	–	–	–	–
Percent of occupied housing units	80.0	80.0	80.5	80.0	–	–	–	–
Renter-occupied housing units	344	344	51	293	–	–	–	–
UNITS IN STRUCTURE								
1, detached	1 130	1 130	188	942	–	–	–	–
1, attached	313	313	26	287	–	–	–	–
2	6	6	–	6	–	–	–	–
3 or 4	12	12	–	12	–	–	–	–
5 to 9	7	7	2	5	–	–	–	–
10 to 19	1	1	–	1	–	–	–	–
20 to 49	–	–	–	–	–	–	–	–
50 or more	–	–	–	–	–	–	–	–
Mobile home or trailer	197	197	14	183	–	–	–	–
Other	58	58	31	27	–	–	–	–
ROOMS								
Owner-occupied housing units	**1 380**	**1 380**	**210**	**1 170**	**–**	**–**	**–**	**–**
1 room	143	143	18	125	–	–	–	–
2 rooms	181	181	13	168	–	–	–	–
3 rooms	237	237	38	199	–	–	–	–
4 rooms	280	280	43	237	–	–	–	–
5 rooms	292	292	58	234	–	–	–	–
6 rooms	164	164	33	131	–	–	–	–
7 rooms	57	57	5	52	–	–	–	–
8 rooms	19	19	2	17	–	–	–	–
9 or more rooms	7	7	–	7	–	–	–	–
Median	4.0	4.0	4.3	3.9	–	–	–	–
Renter-occupied housing units	**344**	**344**	**51**	**293**	**–**	**–**	**–**	**–**
1 room	84	84	17	67	–	–	–	–
2 rooms	56	56	6	50	–	–	–	–
3 rooms	64	64	9	55	–	–	–	–
4 rooms	53	53	9	44	–	–	–	–
5 rooms	51	51	4	47	–	–	–	–
6 rooms	29	29	4	25	–	–	–	–
7 rooms	4	4	1	3	–	–	–	–
8 rooms	1	1	1	–	–	–	–	–
9 or more rooms	2	2	–	2	–	–	–	–
Median	3.0	3.0	2.8	3.0	–	–	–	–
PERSONS IN UNIT								
Owner-occupied housing units	**1 380**	**1 380**	**210**	**1 170**	**–**	**–**	**–**	**–**
1 person	171	171	28	143	–	–	–	–
2 persons	202	202	29	173	–	–	–	–
3 persons	214	214	32	182	–	–	–	–
4 persons	209	209	30	179	–	–	–	–
5 persons	219	219	32	187	–	–	–	–
6 persons	169	169	27	142	–	–	–	–
7 or more persons	196	196	32	164	–	–	–	–
Median	3.99	3.99	4.03	3.99	–	–	–	–
Renter-occupied housing units	**344**	**344**	**51**	**293**	**–**	**–**	**–**	**–**
1 person	60	60	9	51	–	–	–	–
2 persons	52	52	8	44	–	–	–	–
3 persons	56	56	10	46	–	–	–	–
4 persons	65	65	9	56	–	–	–	–
5 persons	47	47	4	43	–	–	–	–
6 persons	36	36	6	30	–	–	–	–
7 or more persons	28	28	5	23	–	–	–	–
Median	3.56	3.56	3.35	3.60	–	–	–	–
PERSONS PER ROOM								
Owner-occupied housing units	**1 380**	**1 380**	**210**	**1 170**	**–**	**–**	**–**	**–**
0.50 or less	291	291	47	244	–	–	–	–
0.51 to 0.75	188	188	31	157	–	–	–	–
0.76 to 1.00	297	297	46	251	–	–	–	–
1.01 to 1.50	242	242	39	203	–	–	–	–
1.51 or more	362	362	47	315	–	–	–	–
Renter-occupied housing units	**344**	**344**	**51**	**293**	**–**	**–**	**–**	**–**
0.50 or less	53	53	5	48	–	–	–	–
0.51 to 0.75	46	46	8	38	–	–	–	–
0.76 to 1.00	83	83	14	69	–	–	–	–
1.01 to 1.50	48	48	7	41	–	–	–	–
1.51 or more	114	114	17	97	–	–	–	–

TIPSII [UPF] GH11A CENSUS90 71580800 10/20/92 9:02 AM MACHINE: C DATA:CENSUS90*H11ATIPSDA00. 09/18/92 15:05:46 TAPE: NONE FRAME: 99
TSF:CENSUS90*92. 09/18/92 15:11:45 UTF:CENSUS90*93. 09/18/92 15:11:45 META:CENSUS90*H11ATABLES00. 09/18/92 15:32:16

Table 4. **Occupancy, Structural, and Utilization Characteristics of American Indian, Eskimo, or Aleut Households: 1990**—Con.

[For definitions of terms and meanings of symbols, see text]

American Indian/Alaska Native Area State County	American Indian Reservation and Trust Land—Con.								
	Hopland Rancheria			Hualapai Reservation and Trust Lands, AZ	Hualapai Reservation				
		California				Arizona			
	Total	Total	Mendocino County		Total	Total	Coconino County	Mohave County	Yavapai County
Occupied housing units	**44**	**44**	**44**	**200**	**200**	**200**	**–**	**200**	**–**
TENURE									
Owner-occupied housing units	15	15	15	114	114	114	–	114	–
Percent of occupied housing units	34.1	34.1	34.1	57.0	57.0	57.0	–	57.0	–
Renter-occupied housing units	29	29	29	86	86	86	–	86	–
UNITS IN STRUCTURE									
1, detached	26	26	26	165	165	165	–	165	–
1, attached	6	6	6	–	–	–	–	–	–
2	–	–	–	10	10	10	–	10	–
3 or 4	1	1	1	1	1	1	–	1	–
5 to 9	2	2	2	–	–	–	–	–	–
10 to 19	–	–	–	–	–	–	–	–	–
20 to 49	–	–	–	–	–	–	–	–	–
50 or more	–	–	–	–	–	–	–	–	–
Mobile home or trailer	9	9	9	18	18	18	–	18	–
Other	–	–	–	6	6	6	–	6	–
ROOMS									
Owner-occupied housing units	**15**	**15**	**15**	**114**	**114**	**114**	**–**	**114**	**–**
1 room	2	2	2	1	1	1	–	1	–
2 rooms	2	2	2	4	4	4	–	4	–
3 rooms	2	2	2	9	9	9	–	9	–
4 rooms	3	3	3	25	25	25	–	25	–
5 rooms	3	3	3	39	39	39	–	39	–
6 rooms	2	2	2	21	21	21	–	21	–
7 rooms	1	1	1	14	14	14	–	14	–
8 rooms	–	–	–	1	1	1	–	1	–
9 or more rooms	–	–	–	–	–	–	–	–	–
Median	4.0	4.0	4.0	5.0	5.0	5.0	–	5.0	–
Renter-occupied housing units	**29**	**29**	**29**	**86**	**86**	**86**	**–**	**86**	**–**
1 room	1	1	1	2	2	2	–	2	–
2 rooms	2	2	2	6	6	6	–	6	–
3 rooms	4	4	4	29	29	29	–	29	–
4 rooms	4	4	4	20	20	20	–	20	–
5 rooms	12	12	12	12	12	12	–	12	–
6 rooms	6	6	6	11	11	11	–	11	–
7 rooms	–	–	–	5	5	5	–	5	–
8 rooms	–	–	–	1	1	1	–	1	–
9 or more rooms	–	–	–	–	–	–	–	–	–
Median	4.8	4.8	4.8	3.8	3.8	3.8	–	3.8	–
PERSONS IN UNIT									
Owner-occupied housing units	**15**	**15**	**15**	**114**	**114**	**114**	**–**	**114**	**–**
1 person	5	5	5	6	6	6	–	6	–
2 persons	5	5	5	14	14	14	–	14	–
3 persons	2	2	2	23	23	23	–	23	–
4 persons	1	1	1	24	24	24	–	24	–
5 persons	–	–	–	21	21	21	–	21	–
6 persons	–	–	–	13	13	13	–	13	–
7 or more persons	2	2	2	13	13	13	–	13	–
Median	2.00	2.00	2.00	4.08	4.08	4.08	–	4.08	–
Renter-occupied housing units	**29**	**29**	**29**	**86**	**86**	**86**	**–**	**86**	**–**
1 person	5	5	5	7	7	7	–	7	–
2 persons	4	4	4	15	15	15	–	15	–
3 persons	6	6	6	17	17	17	–	17	–
4 persons	7	7	7	22	22	22	–	22	–
5 persons	4	4	4	15	15	15	–	15	–
6 persons	2	2	2	5	5	5	–	5	–
7 or more persons	1	1	1	5	5	5	–	5	–
Median	3.42	3.42	3.42	3.68	3.68	3.68	–	3.68	–
PERSONS PER ROOM									
Owner-occupied housing units	**15**	**15**	**15**	**114**	**114**	**114**	**–**	**114**	**–**
0.50 or less	6	6	6	20	20	20	–	20	–
0.51 to 0.75	2	2	2	27	27	27	–	27	–
0.76 to 1.00	6	6	6	35	35	35	–	35	–
1.01 to 1.50	–	–	–	27	27	27	–	27	–
1.51 or more	1	1	1	5	5	5	–	5	–
Renter-occupied housing units	**29**	**29**	**29**	**86**	**86**	**86**	**–**	**86**	**–**
0.50 or less	8	8	8	17	17	17	–	17	–
0.51 to 0.75	6	6	6	17	17	17	–	17	–
0.76 to 1.00	11	11	11	21	21	21	–	21	–
1.01 to 1.50	2	2	2	20	20	20	–	20	–
1.51 or more	2	2	2	11	11	11	–	11	–

TIPSII [UPF] GH11A CENSUS90 71580800 10/20/92 9:02 AM MACHINE: C DATA:CENSUS90*H11ATIPSDA00. 09/18/92 15:05:46 TAPE: NONE FRAME: 100
TSF:CENSUS90*92. 09/18/92 15:11:45 UTF:CENSUS90*93. 09/18/92 15:11:45 META:CENSUS90*H11ATABLES00. 09/18/92 15:32:16

Table 4. **Occupancy, Structural, and Utilization Characteristics of American Indian, Eskimo, or Aleut Households: 1990**—Con.

[For definitions of terms and meanings of symbols, see text]

American Indian/Alaska Native Area State County	American Indian Reservation and Trust Land—Con.								
	Hualapai Trust Lands			Inaja-Cosmit Reservation			Indian Township Reservation		
		Arizona			California			Maine	
	Total	Total	Mohave County	Total	Total	San Diego County	Total	Total	Washington County
Occupied housing units	**–**	**–**	**–**	**–**	**–**	**–**	**169**	**169**	**169**
TENURE									
Owner-occupied housing units	–	–	–	–	–	–	81	81	81
Percent of occupied housing units	–	–	–	–	–	–	47.9	47.9	47.9
Renter-occupied housing units	–	–	–	–	–	–	88	88	88
UNITS IN STRUCTURE									
1, detached	–	–	–	–	–	–	135	135	135
1, attached	–	–	–	–	–	–	6	6	6
2	–	–	–	–	–	–	3	3	3
3 or 4	–	–	–	–	–	–	8	8	8
5 to 9	–	–	–	–	–	–	–	–	–
10 to 19	–	–	–	–	–	–	–	–	–
20 to 49	–	–	–	–	–	–	–	–	–
50 or more	–	–	–	–	–	–	–	–	–
Mobile home or trailer	–	–	–	–	–	–	12	12	12
Other	–	–	–	–	–	–	5	5	5
ROOMS									
Owner-occupied housing units	**–**	**–**	**–**	**–**	**–**	**–**	**81**	**81**	**81**
1 room	–	–	–	–	–	–	–	–	–
2 rooms	–	–	–	–	–	–	2	2	2
3 rooms	–	–	–	–	–	–	3	3	3
4 rooms	–	–	–	–	–	–	17	17	17
5 rooms	–	–	–	–	–	–	24	24	24
6 rooms	–	–	–	–	–	–	14	14	14
7 rooms	–	–	–	–	–	–	11	11	11
8 rooms	–	–	–	–	–	–	5	5	5
9 or more rooms	–	–	–	–	–	–	5	5	5
Median	–	–	–	–	–	–	5.3	5.3	5.3
Renter-occupied housing units	**–**	**–**	**–**	**–**	**–**	**–**	**88**	**88**	**88**
1 room	–	–	–	–	–	–	–	–	–
2 rooms	–	–	–	–	–	–	–	–	–
3 rooms	–	–	–	–	–	–	7	7	7
4 rooms	–	–	–	–	–	–	15	15	15
5 rooms	–	–	–	–	–	–	42	42	42
6 rooms	–	–	–	–	–	–	12	12	12
7 rooms	–	–	–	–	–	–	8	8	8
8 rooms	–	–	–	–	–	–	4	4	4
9 or more rooms	–	–	–	–	–	–	–	–	–
Median	–	–	–	–	–	–	5.0	5.0	5.0
PERSONS IN UNIT									
Owner-occupied housing units	**–**	**–**	**–**	**–**	**–**	**–**	**81**	**81**	**81**
1 person	–	–	–	–	–	–	18	18	18
2 persons	–	–	–	–	–	–	13	13	13
3 persons	–	–	–	–	–	–	13	13	13
4 persons	–	–	–	–	–	–	15	15	15
5 persons	–	–	–	–	–	–	11	11	11
6 persons	–	–	–	–	–	–	4	4	4
7 or more persons	–	–	–	–	–	–	7	7	7
Median	–	–	–	–	–	–	3.23	3.23	3.23
Renter-occupied housing units	**–**	**–**	**–**	**–**	**–**	**–**	**88**	**88**	**88**
1 person	–	–	–	–	–	–	15	15	15
2 persons	–	–	–	–	–	–	14	14	14
3 persons	–	–	–	–	–	–	15	15	15
4 persons	–	–	–	–	–	–	18	18	18
5 persons	–	–	–	–	–	–	18	18	18
6 persons	–	–	–	–	–	–	6	6	6
7 or more persons	–	–	–	–	–	–	2	2	2
Median	–	–	–	–	–	–	3.50	3.50	3.50
PERSONS PER ROOM									
Owner-occupied housing units	**–**	**–**	**–**	**–**	**–**	**–**	**81**	**81**	**81**
0.50 or less	–	–	–	–	–	–	40	40	40
0.51 to 0.75	–	–	–	–	–	–	20	20	20
0.76 to 1.00	–	–	–	–	–	–	16	16	16
1.01 to 1.50	–	–	–	–	–	–	4	4	4
1.51 or more	–	–	–	–	–	–	1	1	1
Renter-occupied housing units	**–**	**–**	**–**	**–**	**–**	**–**	**88**	**88**	**88**
0.50 or less	–	–	–	–	–	–	31	31	31
0.51 to 0.75	–	–	–	–	–	–	21	21	21
0.76 to 1.00	–	–	–	–	–	–	32	32	32
1.01 to 1.50	–	–	–	–	–	–	4	4	4
1.51 or more	–	–	–	–	–	–	–	–	–

TIPSII [UPF] GH11A CENSUS90 71580800 10/20/92 9:02 AM MACHINE: C DATA:CENSUS90*H11ATIPSDA00. 09/18/92 15:05:46 TAPE: NONE FRAME: 101
TSF:CENSUS90*92. 09/18/92 15:11:45 UTF:CENSUS90*93. 09/18/92 15:11:45 META:CENSUS90*H11ATABLES00. 09/18/92 15:32:16

Table 4. **Occupancy, Structural, and Utilization Characteristics of American Indian, Eskimo, or Aleut Households: 1990**—Con.

[For definitions of terms and meanings of symbols, see text]

American Indian/Alaska Native Area State County	American Indian Reservation and Trust Land—Con.									
	Iowa Reservation						Isabella Reservation and Trust Lands, MI	Isabella Reservation		
		Kansas			Nebraska				Michigan	
	Total	Total	Brown County	Doniphan County	Total	Richardson County		Total	Total	Isabella County
Occupied housing units	**33**	**31**	**30**	**1**	**2**	**2**	**228**	**209**	**209**	**209**
TENURE										
Owner-occupied housing units	26	24	23	1	2	2	121	104	104	104
Percent of occupied housing units	78.8	77.4	76.7	100.0	100.0	100.0	53.1	49.8	49.8	49.8
Renter-occupied housing units	7	7	7	–	–	–	107	105	105	105
UNITS IN STRUCTURE										
1, detached	33	31	30	1	2	2	145	132	132	132
1, attached	–	–	–	–	–	–	4	3	3	3
2	–	–	–	–	–	–	7	7	7	7
3 or 4	–	–	–	–	–	–	15	15	15	15
5 to 9	–	–	–	–	–	–	3	3	3	3
10 to 19	–	–	–	–	–	–	1	1	1	1
20 to 49	–	–	–	–	–	–	1	1	1	1
50 or more	–	–	–	–	–	–	1	1	1	1
Mobile home or trailer	–	–	–	–	–	–	50	45	45	45
Other	–	–	–	–	–	–	1	1	1	1
ROOMS										
Owner-occupied housing units	**26**	**24**	**23**	**1**	**2**	**2**	**121**	**104**	**104**	**104**
1 room	–	–	–	–	–	–	–	–	–	–
2 rooms	–	–	–	–	–	–	2	2	2	2
3 rooms	1	1	1	–	–	–	9	8	8	8
4 rooms	2	2	2	–	–	–	20	16	16	16
5 rooms	4	4	3	1	–	–	41	37	37	37
6 rooms	10	9	9	–	1	1	30	24	24	24
7 rooms	6	6	6	–	–	–	10	10	10	10
8 rooms	1	1	1	–	–	–	5	4	4	4
9 or more rooms	2	1	1	–	1	1	4	3	3	3
Median	6.1	6.1	6.1	5.0	7.5	7.5	5.2	5.2	5.2	5.2
Renter-occupied housing units	**7**	**7**	**7**	**–**	**–**	**–**	**107**	**105**	**105**	**105**
1 room	–	–	–	–	–	–	1	1	1	1
2 rooms	–	–	–	–	–	–	13	13	13	13
3 rooms	1	1	1	–	–	–	20	20	20	20
4 rooms	–	–	–	–	–	–	26	26	26	26
5 rooms	2	2	2	–	–	–	20	19	19	19
6 rooms	1	1	1	–	–	–	14	14	14	14
7 rooms	3	3	3	–	–	–	9	9	9	9
8 rooms	–	–	–	–	–	–	3	3	3	3
9 or more rooms	–	–	–	–	–	–	1	–	–	–
Median	6.0	6.0	6.0	–	–	–	4.3	4.2	4.2	4.2
PERSONS IN UNIT										
Owner-occupied housing units	**26**	**24**	**23**	**1**	**2**	**2**	**121**	**104**	**104**	**104**
1 person	7	7	7	–	–	–	16	15	15	15
2 persons	4	4	3	1	–	–	24	21	21	21
3 persons	7	6	6	–	1	1	22	18	18	18
4 persons	4	4	4	–	–	–	29	21	21	21
5 persons	3	3	3	–	–	–	17	16	16	16
6 persons	1	–	–	–	1	1	9	9	9	9
7 or more persons	–	–	–	–	–	–	4	4	4	4
Median	2.79	2.67	2.75	2.00	4.50	4.50	3.43	3.39	3.39	3.39
Renter-occupied housing units	**7**	**7**	**7**	**–**	**–**	**–**	**107**	**105**	**105**	**105**
1 person	1	1	1	–	–	–	21	19	19	19
2 persons	1	1	1	–	–	–	23	23	23	23
3 persons	1	1	1	–	–	–	17	17	17	17
4 persons	2	2	2	–	–	–	21	21	21	21
5 persons	1	1	1	–	–	–	11	11	11	11
6 persons	1	1	1	–	–	–	10	10	10	10
7 or more persons	–	–	–	–	–	–	4	4	4	4
Median	3.75	3.75	3.75	–	–	–	3.06	3.12	3.12	3.12
PERSONS PER ROOM										
Owner-occupied housing units	**26**	**24**	**23**	**1**	**2**	**2**	**121**	**104**	**104**	**104**
0.50 or less	16	15	14	1	1	1	47	39	39	39
0.51 to 0.75	7	7	7	–	–	–	29	26	26	26
0.76 to 1.00	3	2	2	–	1	1	35	30	30	30
1.01 to 1.50	–	–	–	–	–	–	9	8	8	8
1.51 or more	–	–	–	–	–	–	1	1	1	1
Renter-occupied housing units	**7**	**7**	**7**	**–**	**–**	**–**	**107**	**105**	**105**	**105**
0.50 or less	1	1	1	–	–	–	40	38	38	38
0.51 to 0.75	4	4	4	–	–	–	24	24	24	24
0.76 to 1.00	2	2	2	–	–	–	30	30	30	30
1.01 to 1.50	–	–	–	–	–	–	6	6	6	6
1.51 or more	–	–	–	–	–	–	7	7	7	7

TIPSII [UPF] GH11A CENSUS90 71580800 10/20/92 9:02 AM MACHINE: C DATA:CENSUS90*H11ATIPSDA00. 09/18/92 15:05:46 TAPE: NONE FRAME: 102
TSF:CENSUS90*92. 09/18/92 15:11:45 UTF:CENSUS90*93. 09/18/92 15:11:45 META:CENSUS90*H11ATABLES00. 09/18/92 15:32:16

Table 4. **Occupancy, Structural, and Utilization Characteristics of American Indian, Eskimo, or Aleut Households: 1990**—Con.

[For definitions of terms and meanings of symbols, see text]

American Indian/Alaska Native Area State County	American Indian Reservation and Trust Land—Con.								
	Isabella Trust Lands				Isleta Pueblo				
		Michigan				New Mexico			
	Total	Total	Arenac County	Isabella County	Total	Total	Bernalillo County	Torrance County	Valencia County
Occupied housing units	**19**	**19**	**4**	**15**	**831**	**831**	**645**	**–**	**186**
TENURE									
Owner-occupied housing units	17	17	3	14	762	762	588	–	174
Percent of occupied housing units	89.5	89.5	75.0	93.3	91.7	91.7	91.2	–	93.5
Renter-occupied housing units	2	2	1	1	69	69	57	–	12
UNITS IN STRUCTURE									
1, detached	13	13	1	12	672	672	526	–	146
1, attached	1	1	1	–	82	82	73	–	9
2	–	–	–	–	1	1	1	–	–
3 or 4	–	–	–	–	2	2	2	–	–
5 to 9	–	–	–	–	–	–	–	–	–
10 to 19	–	–	–	–	–	–	–	–	–
20 to 49	–	–	–	–	–	–	–	–	–
50 or more	–	–	–	–	–	–	–	–	–
Mobile home or trailer	5	5	2	3	73	73	42	–	31
Other	–	–	–	–	1	1	1	–	–
ROOMS									
Owner-occupied housing units	**17**	**17**	**3**	**14**	**762**	**762**	**588**	**–**	**174**
1 room	–	–	–	–	12	12	11	–	1
2 rooms	–	–	–	–	33	33	28	–	5
3 rooms	1	1	–	1	117	117	102	–	15
4 rooms	4	4	1	3	146	146	105	–	41
5 rooms	4	4	1	3	211	211	164	–	47
6 rooms	6	6	1	5	152	152	110	–	42
7 rooms	–	–	–	–	60	60	46	–	14
8 rooms	1	1	–	1	20	20	15	–	5
9 or more rooms	1	1	–	1	11	11	7	–	4
Median	5.4	5.4	5.0	5.5	4.8	4.8	4.8	–	5.0
Renter-occupied housing units	**2**	**2**	**1**	**1**	**69**	**69**	**57**	**–**	**12**
1 room	–	–	–	–	1	1	1	–	–
2 rooms	–	–	–	–	7	7	7	–	–
3 rooms	–	–	–	–	18	18	17	–	1
4 rooms	–	–	–	–	14	14	10	–	4
5 rooms	1	1	1	–	15	15	10	–	5
6 rooms	–	–	–	–	10	10	8	–	2
7 rooms	–	–	–	–	3	3	3	–	–
8 rooms	–	–	–	–	–	–	–	–	–
9 or more rooms	1	1	–	1	1	1	1	–	–
Median	7.0	7.0	5.0	8.5+	4.1	4.1	3.8	–	4.7
PERSONS IN UNIT									
Owner-occupied housing units	**17**	**17**	**3**	**14**	**762**	**762**	**588**	**–**	**174**
1 person	1	1	–	1	136	136	97	–	39
2 persons	3	3	–	3	168	168	140	–	28
3 persons	4	4	1	3	142	142	117	–	25
4 persons	8	8	2	6	148	148	112	–	36
5 persons	1	1	–	1	84	84	56	–	28
6 persons	–	–	–	–	46	46	36	–	10
7 or more persons	–	–	–	–	38	38	30	–	8
Median	3.56	3.56	3.75	3.50	3.04	3.04	2.99	–	3.30
Renter-occupied housing units	**2**	**2**	**1**	**1**	**69**	**69**	**57**	**–**	**12**
1 person	2	2	1	1	10	10	7	–	3
2 persons	–	–	–	–	12	12	10	–	2
3 persons	–	–	–	–	15	15	12	–	3
4 persons	–	–	–	–	17	17	14	–	3
5 persons	–	–	–	–	9	9	8	–	1
6 persons	–	–	–	–	5	5	5	–	–
7 or more persons	–	–	–	–	1	1	1	–	–
Median	1.50–	1.50–	1.50–	1.50–	3.33	3.33	3.46	–	2.83
PERSONS PER ROOM									
Owner-occupied housing units	**17**	**17**	**3**	**14**	**762**	**762**	**588**	**–**	**174**
0.50 or less	8	8	–	8	311	311	233	–	78
0.51 to 0.75	3	3	2	1	159	159	125	–	34
0.76 to 1.00	5	5	1	4	168	168	128	–	40
1.01 to 1.50	1	1	–	1	81	81	64	–	17
1.51 or more	–	–	–	–	43	43	38	–	5
Renter-occupied housing units	**2**	**2**	**1**	**1**	**69**	**69**	**57**	**–**	**12**
0.50 or less	2	2	1	1	20	20	14	–	6
0.51 to 0.75	–	–	–	–	13	13	11	–	2
0.76 to 1.00	–	–	–	–	15	15	12	–	3
1.01 to 1.50	–	–	–	–	13	13	13	–	–
1.51 or more	–	–	–	–	8	8	7	–	1

TIPSII [UPF] GH11A CENSUS90 71580800 10/20/92 9:02 AM MACHINE: C DATA:CENSUS90*H11ATIPSDA00. 09/18/92 15:05:46 TAPE: NONE FRAME: 103
TSF:CENSUS90*92. 09/18/92 15:11:45 UTF:CENSUS90*93. 09/18/92 15:11:45 META:CENSUS90*H11ATABLES00. 09/18/92 15:32:16

Table 4. **Occupancy, Structural, and Utilization Characteristics of American Indian, Eskimo, or Aleut Households: 1990**—Con.

[For definitions of terms and meanings of symbols, see text]

American Indian/Alaska Native Area State County	American Indian Reservation and Trust Land—Con.									
	Jackson Rancheria			Jamestown Klallam Reservation and Trust Lands, WA	Jamestown Klallam Reservation			Jamestown Klallam Trust Lands		
		California				Washington			Washington	
	Total	Total	Amador County		Total	Total	Clallam County	Total	Total	Clallam County
Occupied housing units	**6**	**6**	**6**	**2**	**2**	**2**	**2**	**–**	**–**	**–**
TENURE										
Owner-occupied housing units	–	–	–	–	–	–	–	–	–	–
Percent of occupied housing units	–	–	–	–	–	–	–	–	–	–
Renter-occupied housing units	6	6	6	2	2	2	2	–	–	–
UNITS IN STRUCTURE										
1, detached	2	2	2	2	2	2	2	–	–	–
1, attached	–	–	–	–	–	–	–	–	–	–
2	1	1	1	–	–	–	–	–	–	–
3 or 4	–	–	–	–	–	–	–	–	–	–
5 to 9	–	–	–	–	–	–	–	–	–	–
10 to 19	–	–	–	–	–	–	–	–	–	–
20 to 49	–	–	–	–	–	–	–	–	–	–
50 or more	–	–	–	–	–	–	–	–	–	–
Mobile home or trailer	3	3	3	–	–	–	–	–	–	–
Other	–	–	–	–	–	–	–	–	–	–
ROOMS										
Owner-occupied housing units	**–**	**–**	**–**	**–**	**–**	**–**	**–**	**–**	**–**	**–**
1 room	–	–	–	–	–	–	–	–	–	–
2 rooms	–	–	–	–	–	–	–	–	–	–
3 rooms	–	–	–	–	–	–	–	–	–	–
4 rooms	–	–	–	–	–	–	–	–	–	–
5 rooms	–	–	–	–	–	–	–	–	–	–
6 rooms	–	–	–	–	–	–	–	–	–	–
7 rooms	–	–	–	–	–	–	–	–	–	–
8 rooms	–	–	–	–	–	–	–	–	–	–
9 or more rooms	–	–	–	–	–	–	–	–	–	–
Median	–	–	–	–	–	–	–	–	–	–
Renter-occupied housing units	**6**	**6**	**6**	**2**	**2**	**2**	**2**	**–**	**–**	**–**
1 room	–	–	–	–	–	–	–	–	–	–
2 rooms	1	1	1	–	–	–	–	–	–	–
3 rooms	2	2	2	–	–	–	–	–	–	–
4 rooms	1	1	1	–	–	–	–	–	–	–
5 rooms	–	–	–	–	–	–	–	–	–	–
6 rooms	1	1	1	2	2	2	2	–	–	–
7 rooms	–	–	–	–	–	–	–	–	–	–
8 rooms	1	1	1	–	–	–	–	–	–	–
9 or more rooms	–	–	–	–	–	–	–	–	–	–
Median	3.5	3.5	3.5	6.0	6.0	6.0	6.0	–	–	–
PERSONS IN UNIT										
Owner-occupied housing units	**–**	**–**	**–**	**–**	**–**	**–**	**–**	**–**	**–**	**–**
1 person	–	–	–	–	–	–	–	–	–	–
2 persons	–	–	–	–	–	–	–	–	–	–
3 persons	–	–	–	–	–	–	–	–	–	–
4 persons	–	–	–	–	–	–	–	–	–	–
5 persons	–	–	–	–	–	–	–	–	–	–
6 persons	–	–	–	–	–	–	–	–	–	–
7 or more persons	–	–	–	–	–	–	–	–	–	–
Median	–	–	–	–	–	–	–	–	–	–
Renter-occupied housing units	**6**	**6**	**6**	**2**	**2**	**2**	**2**	**–**	**–**	**–**
1 person	3	3	3	–	–	–	–	–	–	–
2 persons	–	–	–	–	–	–	–	–	–	–
3 persons	1	1	1	–	–	–	–	–	–	–
4 persons	1	1	1	2	2	2	2	–	–	–
5 persons	1	1	1	–	–	–	–	–	–	–
6 persons	–	–	–	–	–	–	–	–	–	–
7 or more persons	–	–	–	–	–	–	–	–	–	–
Median	2.00	2.00	2.00	4.00	4.00	4.00	4.00	–	–	–
PERSONS PER ROOM										
Owner-occupied housing units	**–**	**–**	**–**	**–**	**–**	**–**	**–**	**–**	**–**	**–**
0.50 or less	–	–	–	–	–	–	–	–	–	–
0.51 to 0.75	–	–	–	–	–	–	–	–	–	–
0.76 to 1.00	–	–	–	–	–	–	–	–	–	–
1.01 to 1.50	–	–	–	–	–	–	–	–	–	–
1.51 or more	–	–	–	–	–	–	–	–	–	–
Renter-occupied housing units	**6**	**6**	**6**	**2**	**2**	**2**	**2**	**–**	**–**	**–**
0.50 or less	3	3	3	–	–	–	–	–	–	–
0.51 to 0.75	2	2	2	2	2	2	2	–	–	–
0.76 to 1.00	–	–	–	–	–	–	–	–	–	–
1.01 to 1.50	–	–	–	–	–	–	–	–	–	–
1.51 or more	1	1	1	–	–	–	–	–	–	–

TIPSII [UPF] GH11A CENSUS90 71580800 10/20/92 9:02 AM MACHINE: C DATA:CENSUS90*H11ATIPSDA00. 09/18/92 15:05:46 TAPE: NONE FRAME: 104
TSF:CENSUS90*92. 09/18/92 15:11:45 UTF:CENSUS90*93. 09/18/92 15:11:45 META:CENSUS90*H11ATABLES00. 09/18/92 15:32:16

Table 4. **Occupancy, Structural, and Utilization Characteristics of American Indian, Eskimo, or Aleut Households: 1990**—Con.

[For definitions of terms and meanings of symbols, see text]

American Indian/Alaska Native Area State County	American Indian Reservation and Trust Land—Con.									
	Jamul Village			Jemez Pueblo			Jicarilla Apache Reservation			
		California			New Mexico			New Mexico		
	Total	Total	San Diego County	Total	Total	Sandoval County	Total	Total	Rio Arriba County	Sandoval County
Occupied housing units	**–**	**–**	**–**	**402**	**402**	**402**	**607**	**607**	**606**	**1**
TENURE										
Owner-occupied housing units	–	–	–	358	358	358	363	363	362	1
Percent of occupied housing units	–	–	–	89.1	89.1	89.1	59.8	59.8	59.7	100.0
Renter-occupied housing units	–	–	–	44	44	44	244	244	244	–
UNITS IN STRUCTURE										
1, detached	–	–	–	249	249	249	443	443	443	–
1, attached	–	–	–	108	108	108	13	13	13	–
2	–	–	–	–	–	–	45	45	45	–
3 or 4	–	–	–	–	–	–	8	8	8	–
5 to 9	–	–	–	–	–	–	1	1	1	–
10 to 19	–	–	–	–	–	–	–	–	–	–
20 to 49	–	–	–	–	–	–	–	–	–	–
50 or more	–	–	–	–	–	–	–	–	–	–
Mobile home or trailer	–	–	–	41	41	41	86	86	85	1
Other	–	–	–	4	4	4	11	11	11	–
ROOMS										
Owner-occupied housing units	**–**	**–**	**–**	**358**	**358**	**358**	**363**	**363**	**362**	**1**
1 room	–	–	–	8	8	8	7	7	7	–
2 rooms	–	–	–	23	23	23	30	30	30	–
3 rooms	–	–	–	68	68	68	60	60	60	–
4 rooms	–	–	–	79	79	79	58	58	58	–
5 rooms	–	–	–	92	92	92	119	119	118	1
6 rooms	–	–	–	51	51	51	65	65	65	–
7 rooms	–	–	–	25	25	25	14	14	14	–
8 rooms	–	–	–	8	8	8	7	7	7	–
9 or more rooms	–	–	–	4	4	4	3	3	3	–
Median	–	–	–	4.5	4.5	4.5	4.7	4.7	4.7	5.0
Renter-occupied housing units	**–**	**–**	**–**	**44**	**44**	**44**	**244**	**244**	**244**	**–**
1 room	–	–	–	3	3	3	6	6	6	–
2 rooms	–	–	–	10	10	10	23	23	23	–
3 rooms	–	–	–	7	7	7	52	52	52	–
4 rooms	–	–	–	7	7	7	58	58	58	–
5 rooms	–	–	–	9	9	9	76	76	76	–
6 rooms	–	–	–	6	6	6	24	24	24	–
7 rooms	–	–	–	1	1	1	3	3	3	–
8 rooms	–	–	–	1	1	1	1	1	1	–
9 or more rooms	–	–	–	–	–	–	1	1	1	–
Median	–	–	–	3.8	3.8	3.8	4.2	4.2	4.2	–
PERSONS IN UNIT										
Owner-occupied housing units	**–**	**–**	**–**	**358**	**358**	**358**	**363**	**363**	**362**	**1**
1 person	–	–	–	29	29	29	44	44	44	–
2 persons	–	–	–	47	47	47	61	61	61	–
3 persons	–	–	–	55	55	55	58	58	58	–
4 persons	–	–	–	70	70	70	59	59	59	–
5 persons	–	–	–	65	65	65	68	68	68	–
6 persons	–	–	–	40	40	40	39	39	38	1
7 or more persons	–	–	–	52	52	52	34	34	34	–
Median	–	–	–	4.19	4.19	4.19	3.81	3.81	3.81	6.00
Renter-occupied housing units	**–**	**–**	**–**	**44**	**44**	**44**	**244**	**244**	**244**	**–**
1 person	–	–	–	5	5	5	41	41	41	–
2 persons	–	–	–	2	2	2	38	38	38	–
3 persons	–	–	–	7	7	7	43	43	43	–
4 persons	–	–	–	11	11	11	42	42	42	–
5 persons	–	–	–	9	9	9	43	43	43	–
6 persons	–	–	–	6	6	6	22	22	22	–
7 or more persons	–	–	–	4	4	4	15	15	15	–
Median	–	–	–	4.23	4.23	4.23	3.50	3.50	3.50	–
PERSONS PER ROOM										
Owner-occupied housing units	**–**	**–**	**–**	**358**	**358**	**358**	**363**	**363**	**362**	**1**
0.50 or less	–	–	–	74	74	74	93	93	93	–
0.51 to 0.75	–	–	–	55	55	55	62	62	62	–
0.76 to 1.00	–	–	–	107	107	107	119	119	119	–
1.01 to 1.50	–	–	–	65	65	65	50	50	49	1
1.51 or more	–	–	–	57	57	57	39	39	39	–
Renter-occupied housing units	**–**	**–**	**–**	**44**	**44**	**44**	**244**	**244**	**244**	**–**
0.50 or less	–	–	–	6	6	6	75	75	75	–
0.51 to 0.75	–	–	–	3	3	3	29	29	29	–
0.76 to 1.00	–	–	–	15	15	15	69	69	69	–
1.01 to 1.50	–	–	–	10	10	10	40	40	40	–
1.51 or more	–	–	–	10	10	10	31	31	31	–

TIPSII [UPF] GH11A CENSUS90 71580800 10/20/92 9:02 AM MACHINE: C DATA:CENSUS90*H11ATIPSDA00. 09/18/92 15:05:46 TAPE: NONE FRAME: 105
TSF:CENSUS90*92. 09/18/92 15:11:45 UTF:CENSUS90*93. 09/18/92 15:11:45 META:CENSUS90*H11ATABLES00. 09/18/92 15:32:16

Table 4. **Occupancy, Structural, and Utilization Characteristics of American Indian, Eskimo, or Aleut Households: 1990**—Con.

[For definitions of terms and meanings of symbols, see text]

American Indian/Alaska Native Area State County	American Indian Reservation and Trust Land—Con.							
	Kaibab Reservation				Kalispel Reservation			
		Arizona				Washington		
	Total	Total	Coconino County	Mohave County	Total	Total	Pend Oreille County	Karok Reservation and Trust Lands, CA
Occupied housing units	**35**	**35**	**–**	**35**	**27**	**27**	**27**	**7**
TENURE								
Owner-occupied housing units	25	25	–	25	21	21	21	7
Percent of occupied housing units	71.4	71.4	–	71.4	77.8	77.8	77.8	100.0
Renter-occupied housing units	10	10	–	10	6	6	6	–
UNITS IN STRUCTURE								
1, detached	35	35	–	35	23	23	23	7
1, attached	–	–	–	–	–	–	–	–
2	–	–	–	–	–	–	–	–
3 or 4	–	–	–	–	–	–	–	–
5 to 9	–	–	–	–	–	–	–	–
10 to 19	–	–	–	–	–	–	–	–
20 to 49	–	–	–	–	–	–	–	–
50 or more	–	–	–	–	–	–	–	–
Mobile home or trailer	–	–	–	–	4	4	4	–
Other	–	–	–	–	–	–	–	–
ROOMS								
Owner-occupied housing units	**25**	**25**	**–**	**25**	**21**	**21**	**21**	**7**
1 room	–	–	–	–	–	–	–	–
2 rooms	–	–	–	–	3	3	3	–
3 rooms	1	1	–	1	–	–	–	–
4 rooms	8	8	–	8	5	5	5	1
5 rooms	13	13	–	13	5	5	5	4
6 rooms	3	3	–	3	1	1	1	2
7 rooms	–	–	–	–	5	5	5	–
8 rooms	–	–	–	–	2	2	2	–
9 or more rooms	–	–	–	–	–	–	–	–
Median	4.8	4.8	–	4.8	5.0	5.0	5.0	5.1
Renter-occupied housing units	**10**	**10**	**–**	**10**	**6**	**6**	**6**	**–**
1 room	–	–	–	–	–	–	–	–
2 rooms	–	–	–	–	–	–	–	–
3 rooms	–	–	–	–	2	2	2	–
4 rooms	5	5	–	5	1	1	1	–
5 rooms	5	5	–	5	1	1	1	–
6 rooms	–	–	–	–	2	2	2	–
7 rooms	–	–	–	–	–	–	–	–
8 rooms	–	–	–	–	–	–	–	–
9 or more rooms	–	–	–	–	–	–	–	–
Median	4.5	4.5	–	4.5	4.5	4.5	4.5	–
PERSONS IN UNIT								
Owner-occupied housing units	**25**	**25**	**–**	**25**	**21**	**21**	**21**	**7**
1 person	7	7	–	7	3	3	3	–
2 persons	3	3	–	3	3	3	3	–
3 persons	6	6	–	6	6	6	6	2
4 persons	2	2	–	2	3	3	3	4
5 persons	6	6	–	6	1	1	1	1
6 persons	1	1	–	1	1	1	1	–
7 or more persons	–	–	–	–	4	4	4	–
Median	2.92	2.92	–	2.92	3.25	3.25	3.25	3.88
Renter-occupied housing units	**10**	**10**	**–**	**10**	**6**	**6**	**6**	**–**
1 person	1	1	–	1	2	2	2	–
2 persons	3	3	–	3	–	–	–	–
3 persons	4	4	–	4	3	3	3	–
4 persons	1	1	–	1	1	1	1	–
5 persons	1	1	–	1	–	–	–	–
6 persons	–	–	–	–	–	–	–	–
7 or more persons	–	–	–	–	–	–	–	–
Median	2.75	2.75	–	2.75	2.83	2.83	2.83	–
PERSONS PER ROOM								
Owner-occupied housing units	**25**	**25**	**–**	**25**	**21**	**21**	**21**	**7**
0.50 or less	10	10	–	10	7	7	7	–
0.51 to 0.75	6	6	–	6	5	5	5	3
0.76 to 1.00	7	7	–	7	6	6	6	4
1.01 to 1.50	2	2	–	2	2	2	2	–
1.51 or more	–	–	–	–	1	1	1	–
Renter-occupied housing units	**10**	**10**	**–**	**10**	**6**	**6**	**6**	**–**
0.50 or less	4	4	–	4	4	4	4	–
0.51 to 0.75	4	4	–	4	1	1	1	–
0.76 to 1.00	2	2	–	2	1	1	1	–
1.01 to 1.50	–	–	–	–	–	–	–	–
1.51 or more	–	–	–	–	–	–	–	–

TIPSII [UPF] GH11A CENSUS90 71580800 10/20/92 9:02 AM MACHINE: C DATA:CENSUS90*H11ATIPSDA00. 09/18/92 15:05:46 TAPE: NONE FRAME: 106
TSF:CENSUS90*92. 09/18/92 15:11:45 UTF:CENSUS90*93. 09/18/92 15:11:45 META:CENSUS90*H11ATABLES00. 09/18/92 15:32:16

Table 4. **Occupancy, Structural, and Utilization Characteristics of American Indian, Eskimo, or Aleut Households: 1990**—Con.

[For definitions of terms and meanings of symbols, see text]

American Indian/Alaska Native Area State County	American Indian Reservation and Trust Land—Con.									
	Karok Reservation			Karok Trust Lands				Kickapoo Reservation		
		California			California				Kansas	
	Total	Total	Siskiyou County	Total	Total	Humboldt County	Siskiyou County	Total	Total	Brown County
Occupied housing units	**–**	**–**	**–**	**7**	**7**	**–**	**7**	**100**	**100**	**100**
TENURE										
Owner-occupied housing units	–	–	–	7	7	–	7	46	46	46
Percent of occupied housing units	–	–	–	100.0	100.0	–	100.0	46.0	46.0	46.0
Renter-occupied housing units	–	–	–	–	–	–	–	54	54	54
UNITS IN STRUCTURE										
1, detached	–	–	–	7	7	–	7	82	82	82
1, attached	–	–	–	–	–	–	–	14	14	14
2	–	–	–	–	–	–	–	–	–	–
3 or 4	–	–	–	–	–	–	–	1	1	1
5 to 9	–	–	–	–	–	–	–	–	–	–
10 to 19	–	–	–	–	–	–	–	–	–	–
20 to 49	–	–	–	–	–	–	–	–	–	–
50 or more	–	–	–	–	–	–	–	–	–	–
Mobile home or trailer	–	–	–	–	–	–	–	1	1	1
Other	–	–	–	–	–	–	–	2	2	2
ROOMS										
Owner-occupied housing units	**–**	**–**	**–**	**7**	**7**	**–**	**7**	**46**	**46**	**46**
1 room	–	–	–	–	–	–	–	–	–	–
2 rooms	–	–	–	–	–	–	–	–	–	–
3 rooms	–	–	–	–	–	–	–	4	4	4
4 rooms	–	–	–	1	1	–	1	12	12	12
5 rooms	–	–	–	4	4	–	4	14	14	14
6 rooms	–	–	–	2	2	–	2	15	15	15
7 rooms	–	–	–	–	–	–	–	1	1	1
8 rooms	–	–	–	–	–	–	–	–	–	–
9 or more rooms	–	–	–	–	–	–	–	–	–	–
Median	–	–	–	5.1	5.1	–	5.1	5.0	5.0	5.0
Renter-occupied housing units	**–**	**–**	**–**	**–**	**–**	**–**	**–**	**54**	**54**	**54**
1 room	–	–	–	–	–	–	–	–	–	–
2 rooms	–	–	–	–	–	–	–	2	2	2
3 rooms	–	–	–	–	–	–	–	6	6	6
4 rooms	–	–	–	–	–	–	–	18	18	18
5 rooms	–	–	–	–	–	–	–	17	17	17
6 rooms	–	–	–	–	–	–	–	8	8	8
7 rooms	–	–	–	–	–	–	–	3	3	3
8 rooms	–	–	–	–	–	–	–	–	–	–
9 or more rooms	–	–	–	–	–	–	–	–	–	–
Median	–	–	–	–	–	–	–	4.6	4.6	4.6
PERSONS IN UNIT										
Owner-occupied housing units	**–**	**–**	**–**	**7**	**7**	**–**	**7**	**46**	**46**	**46**
1 person	–	–	–	–	–	–	–	8	8	8
2 persons	–	–	–	–	–	–	–	13	13	13
3 persons	–	–	–	2	2	–	2	7	7	7
4 persons	–	–	–	4	4	–	4	6	6	6
5 persons	–	–	–	1	1	–	1	4	4	4
6 persons	–	–	–	–	–	–	–	4	4	4
7 or more persons	–	–	–	–	–	–	–	4	4	4
Median	–	–	–	3.88	3.88	–	3.88	2.79	2.79	2.79
Renter-occupied housing units	**–**	**–**	**–**	**–**	**–**	**–**	**–**	**54**	**54**	**54**
1 person	–	–	–	–	–	–	–	8	8	8
2 persons	–	–	–	–	–	–	–	12	12	12
3 persons	–	–	–	–	–	–	–	6	6	6
4 persons	–	–	–	–	–	–	–	10	10	10
5 persons	–	–	–	–	–	–	–	9	9	9
6 persons	–	–	–	–	–	–	–	4	4	4
7 or more persons	–	–	–	–	–	–	–	5	5	5
Median	–	–	–	–	–	–	–	3.60	3.60	3.60
PERSONS PER ROOM										
Owner-occupied housing units	**–**	**–**	**–**	**7**	**7**	**–**	**7**	**46**	**46**	**46**
0.50 or less	–	–	–	–	–	–	–	22	22	22
0.51 to 0.75	–	–	–	3	3	–	3	11	11	11
0.76 to 1.00	–	–	–	4	4	–	4	5	5	5
1.01 to 1.50	–	–	–	–	–	–	–	5	5	5
1.51 or more	–	–	–	–	–	–	–	3	3	3
Renter-occupied housing units	**–**	**–**	**–**	**–**	**–**	**–**	**–**	**54**	**54**	**54**
0.50 or less	–	–	–	–	–	–	–	20	20	20
0.51 to 0.75	–	–	–	–	–	–	–	8	8	8
0.76 to 1.00	–	–	–	–	–	–	–	15	15	15
1.01 to 1.50	–	–	–	–	–	–	–	7	7	7
1.51 or more	–	–	–	–	–	–	–	4	4	4

TIPSII [UPF] GH11A CENSUS90 71580800 10/20/92 9:02 AM MACHINE: C DATA:CENSUS90*H11ATIPSDA00. 09/18/92 15:05:46 TAPE: NONE FRAME: 107
TSF:CENSUS90*92. 09/18/92 15:11:45 UTF:CENSUS90*93. 09/18/92 15:11:45 META:CENSUS90*H11ATABLES00. 09/18/92 15:32:16

Table 4. **Occupancy, Structural, and Utilization Characteristics of American Indian, Eskimo, or Aleut Households: 1990**—Con.

[For definitions of terms and meanings of symbols, see text]

American Indian/Alaska Native Area State County	American Indian Reservation and Trust Land—Con.						
	Kootenai Reservation				Lac Courte Oreilles Reservation		
		Idaho				Wisconsin	
	Total	Total	Boundary County	Lac Courte Oreilles Reservation and Trust Lands, WI	Total	Total	Sawyer County
Occupied housing units	**17**	**17**	**17**	**523**	**523**	**523**	**523**
TENURE							
Owner-occupied housing units	16	16	16	199	199	199	199
Percent of occupied housing units	94.1	94.1	94.1	38.0	38.0	38.0	38.0
Renter-occupied housing units	1	1	1	324	324	324	324
UNITS IN STRUCTURE							
1, detached	17	17	17	399	399	399	399
1, attached	–	–	–	7	7	7	7
2	–	–	–	31	31	31	31
3 or 4	–	–	–	25	25	25	25
5 to 9	–	–	–	–	–	–	–
10 to 19	–	–	–	14	14	14	14
20 to 49	–	–	–	–	–	–	–
50 or more	–	–	–	–	–	–	–
Mobile home or trailer	–	–	–	44	44	44	44
Other	–	–	–	3	3	3	3
ROOMS							
Owner-occupied housing units	**16**	**16**	**16**	**199**	**199**	**199**	**199**
1 room	–	–	–	1	1	1	1
2 rooms	–	–	–	5	5	5	5
3 rooms	1	1	1	16	16	16	16
4 rooms	2	2	2	46	46	46	46
5 rooms	6	6	6	64	64	64	64
6 rooms	4	4	4	49	49	49	49
7 rooms	–	–	–	9	9	9	9
8 rooms	1	1	1	7	7	7	7
9 or more rooms	2	2	2	2	2	2	2
Median	5.3	5.3	5.3	5.0	5.0	5.0	5.0
Renter-occupied housing units	**1**	**1**	**1**	**324**	**324**	**324**	**324**
1 room	–	–	–	–	–	–	–
2 rooms	–	–	–	15	15	15	15
3 rooms	–	–	–	42	42	42	42
4 rooms	–	–	–	48	48	48	48
5 rooms	–	–	–	122	122	122	122
6 rooms	–	–	–	80	80	80	80
7 rooms	1	1	1	15	15	15	15
8 rooms	–	–	–	2	2	2	2
9 or more rooms	–	–	–	–	–	–	–
Median	7.0	7.0	7.0	5.0	5.0	5.0	5.0
PERSONS IN UNIT							
Owner-occupied housing units	**16**	**16**	**16**	**199**	**199**	**199**	**199**
1 person	2	2	2	37	37	37	37
2 persons	4	4	4	50	50	50	50
3 persons	3	3	3	28	28	28	28
4 persons	2	2	2	32	32	32	32
5 persons	2	2	2	23	23	23	23
6 persons	2	2	2	17	17	17	17
7 or more persons	1	1	1	12	12	12	12
Median	3.17	3.17	3.17	2.95	2.95	2.95	2.95
Renter-occupied housing units	**1**	**1**	**1**	**324**	**324**	**324**	**324**
1 person	–	–	–	58	58	58	58
2 persons	–	–	–	46	46	46	46
3 persons	–	–	–	60	60	60	60
4 persons	–	–	–	73	73	73	73
5 persons	1	1	1	44	44	44	44
6 persons	–	–	–	23	23	23	23
7 or more persons	–	–	–	20	20	20	20
Median	5.00	5.00	5.00	3.47	3.47	3.47	3.47
PERSONS PER ROOM							
Owner-occupied housing units	**16**	**16**	**16**	**199**	**199**	**199**	**199**
0.50 or less	8	8	8	93	93	93	93
0.51 to 0.75	5	5	5	33	33	33	33
0.76 to 1.00	2	2	2	51	51	51	51
1.01 to 1.50	1	1	1	16	16	16	16
1.51 or more	–	–	–	6	6	6	6
Renter-occupied housing units	**1**	**1**	**1**	**324**	**324**	**324**	**324**
0.50 or less	–	–	–	105	105	105	105
0.51 to 0.75	1	1	1	82	82	82	82
0.76 to 1.00	–	–	–	107	107	107	107
1.01 to 1.50	–	–	–	29	29	29	29
1.51 or more	–	–	–	1	1	1	1

TIPSII [UPF] GH11A CENSUS90 71580800 10/20/92 9:02 AM MACHINE: C DATA:CENSUS90*H11ATIPSDA00. 09/18/92 15:05:46 TAPE: NONE FRAME: 108
TSF:CENSUS90*92. 09/18/92 15:11:45 UTF:CENSUS90*93. 09/18/92 15:11:45 META:CENSUS90*H11ATABLES00. 09/18/92 15:32:16

Table 4. **Occupancy, Structural, and Utilization Characteristics of American Indian, Eskimo, or Aleut Households: 1990**—Con.

[For definitions of terms and meanings of symbols, see text]

American Indian/Alaska Native Area State County	American Indian Reservation and Trust Land—Con.								
	Lac Courte Oreilles Trust Lands				Lac du Flambeau Reservation				
		Wisconsin				Wisconsin			
	Total	Total	Burnett County	Washburn County	Total	Total	Iron County	Oneida County	Vilas County
Occupied housing units	**–**	**–**	**–**	**–**	**428**	**428**	**–**	**–**	**428**
TENURE									
Owner-occupied housing units	–	–	–	–	146	146	–	–	146
Percent of occupied housing units	–	–	–	–	34.1	34.1	–	–	34.1
Renter-occupied housing units	–	–	–	–	282	282	–	–	282
UNITS IN STRUCTURE									
1, detached	–	–	–	–	385	385	–	–	385
1, attached	–	–	–	–	11	11	–	–	11
2	–	–	–	–	8	8	–	–	8
3 or 4	–	–	–	–	2	2	–	–	2
5 to 9	–	–	–	–	2	2	–	–	2
10 to 19	–	–	–	–	12	12	–	–	12
20 to 49	–	–	–	–	–	–	–	–	–
50 or more	–	–	–	–	–	–	–	–	–
Mobile home or trailer	–	–	–	–	4	4	–	–	4
Other	–	–	–	–	4	4	–	–	4
ROOMS									
Owner-occupied housing units	**–**	**–**	**–**	**–**	**146**	**146**	**–**	**–**	**146**
1 room	–	–	–	–	1	1	–	–	1
2 rooms	–	–	–	–	2	2	–	–	2
3 rooms	–	–	–	–	16	16	–	–	16
4 rooms	–	–	–	–	30	30	–	–	30
5 rooms	–	–	–	–	52	52	–	–	52
6 rooms	–	–	–	–	25	25	–	–	25
7 rooms	–	–	–	–	14	14	–	–	14
8 rooms	–	–	–	–	3	3	–	–	3
9 or more rooms	–	–	–	–	3	3	–	–	3
Median	–	–	–	–	5.0	5.0	–	–	5.0
Renter-occupied housing units	**–**	**–**	**–**	**–**	**282**	**282**	**–**	**–**	**282**
1 room	–	–	–	–	1	1	–	–	1
2 rooms	–	–	–	–	8	8	–	–	8
3 rooms	–	–	–	–	36	36	–	–	36
4 rooms	–	–	–	–	28	28	–	–	28
5 rooms	–	–	–	–	121	121	–	–	121
6 rooms	–	–	–	–	53	53	–	–	53
7 rooms	–	–	–	–	21	21	–	–	21
8 rooms	–	–	–	–	11	11	–	–	11
9 or more rooms	–	–	–	–	3	3	–	–	3
Median	–	–	–	–	5.1	5.1	–	–	5.1
PERSONS IN UNIT									
Owner-occupied housing units	**–**	**–**	**–**	**–**	**146**	**146**	**–**	**–**	**146**
1 person	–	–	–	–	29	29	–	–	29
2 persons	–	–	–	–	41	41	–	–	41
3 persons	–	–	–	–	22	22	–	–	22
4 persons	–	–	–	–	25	25	–	–	25
5 persons	–	–	–	–	12	12	–	–	12
6 persons	–	–	–	–	9	9	–	–	9
7 or more persons	–	–	–	–	8	8	–	–	8
Median	–	–	–	–	2.64	2.64	–	–	2.64
Renter-occupied housing units	**–**	**–**	**–**	**–**	**282**	**282**	**–**	**–**	**282**
1 person	–	–	–	–	35	35	–	–	35
2 persons	–	–	–	–	52	52	–	–	52
3 persons	–	–	–	–	59	59	–	–	59
4 persons	–	–	–	–	58	58	–	–	58
5 persons	–	–	–	–	37	37	–	–	37
6 persons	–	–	–	–	28	28	–	–	28
7 or more persons	–	–	–	–	13	13	–	–	13
Median	–	–	–	–	3.42	3.42	–	–	3.42
PERSONS PER ROOM									
Owner-occupied housing units	**–**	**–**	**–**	**–**	**146**	**146**	**–**	**–**	**146**
0.50 or less	–	–	–	–	72	72	–	–	72
0.51 to 0.75	–	–	–	–	29	29	–	–	29
0.76 to 1.00	–	–	–	–	29	29	–	–	29
1.01 to 1.50	–	–	–	–	12	12	–	–	12
1.51 or more	–	–	–	–	4	4	–	–	4
Renter-occupied housing units	**–**	**–**	**–**	**–**	**282**	**282**	**–**	**–**	**282**
0.50 or less	–	–	–	–	90	90	–	–	90
0.51 to 0.75	–	–	–	–	75	75	–	–	75
0.76 to 1.00	–	–	–	–	87	87	–	–	87
1.01 to 1.50	–	–	–	–	27	27	–	–	27
1.51 or more	–	–	–	–	3	3	–	–	3

TIPSII [UPF] GH11A CENSUS90 71580800 10/20/92 9:02 AM MACHINE: C DATA:CENSUS90*H11ATIPSDA00. 09/18/92 15:05:46 TAPE: NONE FRAME: 109
TSF:CENSUS90*92. 09/18/92 15:11:45 UTF:CENSUS90*93. 09/18/92 15:11:45 META:CENSUS90*H11ATABLES00. 09/18/92 15:32:16

Table 4. **Occupancy, Structural, and Utilization Characteristics of American Indian, Eskimo, or Aleut Households: 1990**—Con.

[For definitions of terms and meanings of symbols, see text]

American Indian/Alaska Native Area State County	American Indian Reservation and Trust Land—Con.									
	Lac Vieux Desert Reservation				Laguna Pueblo					
		Michigan				New Mexico				
	Total	Total	Gogebic County	Laguna Pueblo and Trust Lands, NM	Total	Total	Bernalillo County	Cibola County	Sandoval County	Valencia County
Occupied housing units	**37**	**37**	**37**	**1 007**	**1 007**	**1 007**	**3**	**1 003**	**1**	**–**
TENURE										
Owner-occupied housing units	–	–	–	767	767	767	3	764	–	–
Percent of occupied housing units	–	–	–	76.2	76.2	76.2	100.0	76.2	–	–
Renter-occupied housing units	37	37	37	240	240	240	–	239	1	–
UNITS IN STRUCTURE										
1, detached	30	30	30	744	744	744	1	742	1	–
1, attached	–	–	–	108	108	108	–	108	–	–
2	–	–	–	6	6	6	–	6	–	–
3 or 4	7	7	7	2	2	2	–	2	–	–
5 to 9	–	–	–	–	–	–	–	–	–	–
10 to 19	–	–	–	–	–	–	–	–	–	–
20 to 49	–	–	–	–	–	–	–	–	–	–
50 or more	–	–	–	–	–	–	–	–	–	–
Mobile home or trailer	–	–	–	132	132	132	2	130	–	–
Other	–	–	–	15	15	15	–	15	–	–
ROOMS										
Owner-occupied housing units	**–**	**–**	**–**	**767**	**767**	**767**	**3**	**764**	**–**	**–**
1 room	–	–	–	16	16	16	–	16	–	–
2 rooms	–	–	–	35	35	35	–	35	–	–
3 rooms	–	–	–	97	97	97	–	97	–	–
4 rooms	–	–	–	176	176	176	–	176	–	–
5 rooms	–	–	–	243	243	243	1	242	–	–
6 rooms	–	–	–	133	133	133	–	133	–	–
7 rooms	–	–	–	50	50	50	1	49	–	–
8 rooms	–	–	–	12	12	12	–	12	–	–
9 or more rooms	–	–	–	5	5	5	1	4	–	–
Median	–	–	–	4.7	4.7	4.7	7.0	4.7	–	–
Renter-occupied housing units	**37**	**37**	**37**	**240**	**240**	**240**	**–**	**239**	**1**	**–**
1 room	–	–	–	17	17	17	–	17	–	–
2 rooms	4	4	4	22	22	22	–	22	–	–
3 rooms	4	4	4	48	48	48	–	48	–	–
4 rooms	13	13	13	42	42	42	–	42	–	–
5 rooms	9	9	9	69	69	69	–	69	–	–
6 rooms	6	6	6	30	30	30	–	29	1	–
7 rooms	1	1	1	7	7	7	–	7	–	–
8 rooms	–	–	–	4	4	4	–	4	–	–
9 or more rooms	–	–	–	1	1	1	–	1	–	–
Median	4.3	4.3	4.3	4.3	4.3	4.3	–	4.3	6.0	–
PERSONS IN UNIT										
Owner-occupied housing units	**–**	**–**	**–**	**767**	**767**	**767**	**3**	**764**	**–**	**–**
1 person	–	–	–	118	118	118	–	118	–	–
2 persons	–	–	–	148	148	148	1	147	–	–
3 persons	–	–	–	142	142	142	1	141	–	–
4 persons	–	–	–	134	134	134	1	133	–	–
5 persons	–	–	–	105	105	105	–	105	–	–
6 persons	–	–	–	67	67	67	–	67	–	–
7 or more persons	–	–	–	53	53	53	–	53	–	–
Median	–	–	–	3.33	3.33	3.33	3.00	3.33	–	–
Renter-occupied housing units	**37**	**37**	**37**	**240**	**240**	**240**	**–**	**239**	**1**	**–**
1 person	11	11	11	44	44	44	–	44	–	–
2 persons	1	1	1	36	36	36	–	36	–	–
3 persons	6	6	6	42	42	42	–	42	–	–
4 persons	9	9	9	40	40	40	–	39	1	–
5 persons	6	6	6	38	38	38	–	38	–	–
6 persons	3	3	3	25	25	25	–	25	–	–
7 or more persons	1	1	1	15	15	15	–	15	–	–
Median	3.56	3.56	3.56	3.45	3.45	3.45	–	3.44	4.00	–
PERSONS PER ROOM										
Owner-occupied housing units	**–**	**–**	**–**	**767**	**767**	**767**	**3**	**764**	**–**	**–**
0.50 or less	–	–	–	268	268	268	2	266	–	–
0.51 to 0.75	–	–	–	137	137	137	1	136	–	–
0.76 to 1.00	–	–	–	216	216	216	–	216	–	–
1.01 to 1.50	–	–	–	99	99	99	–	99	–	–
1.51 or more	–	–	–	47	47	47	–	47	–	–
Renter-occupied housing units	**37**	**37**	**37**	**240**	**240**	**240**	**–**	**239**	**1**	**–**
0.50 or less	12	12	12	54	54	54	–	54	–	–
0.51 to 0.75	8	8	8	48	48	48	–	47	1	–
0.76 to 1.00	11	11	11	76	76	76	–	76	–	–
1.01 to 1.50	6	6	6	35	35	35	–	35	–	–
1.51 or more	–	–	–	27	27	27	–	27	–	–

TIPSII [UPF] GH11A CENSUS90 71580800 10/20/92 9:02 AM MACHINE: C DATA:CENSUS90*H11ATIPSDA00. 09/18/92 15:05:46 TAPE: NONE FRAME: 110
TSF:CENSUS90*92. 09/18/92 15:11:45 UTF:CENSUS90*93. 09/18/92 15:11:45 META:CENSUS90*H11ATABLES00. 09/18/92 15:32:16

Table 4. **Occupancy, Structural, and Utilization Characteristics of American Indian, Eskimo, or Aleut Households: 1990**—Con.

[For definitions of terms and meanings of symbols, see text]

American Indian/Alaska Native Area State County	American Indian Reservation and Trust Land—Con.									
	Laguna Trust Lands			La Jolla Reservation			Lake Traverse (Sisseton) Reservation			
		New Mexico			California			North Dakota		
	Total	Total	Cibola County	Total	Total	San Diego County	Total	Total	Richland County	Sargent County
Occupied housing units	**–**	**–**	**–**	**24**	**24**	**24**	**739**	**1**	**–**	**1**
TENURE										
Owner-occupied housing units	–	–	–	24	24	24	213	–	–	–
Percent of occupied housing units	–	–	–	100.0	100.0	100.0	28.8	–	–	–
Renter-occupied housing units	–	–	–	–	–	–	526	1	–	1
UNITS IN STRUCTURE										
1, detached	–	–	–	22	22	22	610	1	–	1
1, attached	–	–	–	–	–	–	8	–	–	–
2	–	–	–	–	–	–	26	–	–	–
3 or 4	–	–	–	–	–	–	5	–	–	–
5 to 9	–	–	–	–	–	–	18	–	–	–
10 to 19	–	–	–	–	–	–	42	–	–	–
20 to 49	–	–	–	–	–	–	3	–	–	–
50 or more	–	–	–	–	–	–	–	–	–	–
Mobile home or trailer	–	–	–	2	2	2	21	–	–	–
Other	–	–	–	–	–	–	6	–	–	–
ROOMS										
Owner-occupied housing units	**–**	**–**	**–**	**24**	**24**	**24**	**213**	**–**	**–**	**–**
1 room	–	–	–	–	–	–	–	–	–	–
2 rooms	–	–	–	–	–	–	5	–	–	–
3 rooms	–	–	–	2	2	2	8	–	–	–
4 rooms	–	–	–	1	1	1	37	–	–	–
5 rooms	–	–	–	4	4	4	50	–	–	–
6 rooms	–	–	–	7	7	7	58	–	–	–
7 rooms	–	–	–	7	7	7	30	–	–	–
8 rooms	–	–	–	3	3	3	20	–	–	–
9 or more rooms	–	–	–	–	–	–	5	–	–	–
Median	–	–	–	6.2	6.2	6.2	5.6	–	–	–
Renter-occupied housing units	**–**	**–**	**–**	**–**	**–**	**–**	**526**	**1**	**–**	**1**
1 room	–	–	–	–	–	–	9	–	–	–
2 rooms	–	–	–	–	–	–	17	–	–	–
3 rooms	–	–	–	–	–	–	109	–	–	–
4 rooms	–	–	–	–	–	–	90	–	–	–
5 rooms	–	–	–	–	–	–	139	–	–	–
6 rooms	–	–	–	–	–	–	86	–	–	–
7 rooms	–	–	–	–	–	–	33	1	–	1
8 rooms	–	–	–	–	–	–	33	–	–	–
9 or more rooms	–	–	–	–	–	–	10	–	–	–
Median	–	–	–	–	–	–	4.8	7.0	–	7.0
PERSONS IN UNIT										
Owner-occupied housing units	**–**	**–**	**–**	**24**	**24**	**24**	**213**	**–**	**–**	**–**
1 person	–	–	–	5	5	5	35	–	–	–
2 persons	–	–	–	4	4	4	41	–	–	–
3 persons	–	–	–	1	1	1	35	–	–	–
4 persons	–	–	–	3	3	3	29	–	–	–
5 persons	–	–	–	2	2	2	24	–	–	–
6 persons	–	–	–	5	5	5	27	–	–	–
7 or more persons	–	–	–	4	4	4	22	–	–	–
Median	–	–	–	4.17	4.17	4.17	3.37	–	–	–
Renter-occupied housing units	**–**	**–**	**–**	**–**	**–**	**–**	**526**	**1**	**–**	**1**
1 person	–	–	–	–	–	–	108	–	–	–
2 persons	–	–	–	–	–	–	90	1	–	1
3 persons	–	–	–	–	–	–	69	–	–	–
4 persons	–	–	–	–	–	–	88	–	–	–
5 persons	–	–	–	–	–	–	78	–	–	–
6 persons	–	–	–	–	–	–	48	–	–	–
7 or more persons	–	–	–	–	–	–	45	–	–	–
Median	–	–	–	–	–	–	3.44	2.00	–	2.00
PERSONS PER ROOM										
Owner-occupied housing units	**–**	**–**	**–**	**24**	**24**	**24**	**213**	**–**	**–**	**–**
0.50 or less	–	–	–	9	9	9	99	–	–	–
0.51 to 0.75	–	–	–	6	6	6	41	–	–	–
0.76 to 1.00	–	–	–	4	4	4	42	–	–	–
1.01 to 1.50	–	–	–	5	5	5	21	–	–	–
1.51 or more	–	–	–	–	–	–	10	–	–	–
Renter-occupied housing units	**–**	**–**	**–**	**–**	**–**	**–**	**526**	**1**	**–**	**1**
0.50 or less	–	–	–	–	–	–	196	1	–	1
0.51 to 0.75	–	–	–	–	–	–	110	–	–	–
0.76 to 1.00	–	–	–	–	–	–	131	–	–	–
1.01 to 1.50	–	–	–	–	–	–	60	–	–	–
1.51 or more	–	–	–	–	–	–	29	–	–	–

TIPSII [UPF] GH11A CENSUS90 71580800 10/20/92 9:02 AM MACHINE: C DATA:CENSUS90*H11ATIPSDA00. 09/18/92 15:05:46 TAPE: NONE FRAME: 111
TSF:CENSUS90*92. 09/18/92 15:11:45 UTF:CENSUS90*93. 09/18/92 15:11:45 META:CENSUS90*H11ATABLES00. 09/18/92 15:32:16

Table 4. **Occupancy, Structural, and Utilization Characteristics of American Indian, Eskimo, or Aleut Households: 1990**—Con.

[For definitions of terms and meanings of symbols, see text]

American Indian/Alaska Native Area State County	American Indian Reservation and Trust Land—Con.									
	Lake Traverse (Sisseton) Reservation—Con.						L'Anse Reservation and Trust Lands, MI	L'Anse Reservation		
	South Dakota								Michigan	
	Total	Codington County	Day County	Grant County	Marshall County	Roberts County		Total	Total	Baraga County
Occupied housing units	**738**	**1**	**69**	**–**	**68**	**600**	**258**	**257**	**257**	**257**
TENURE										
Owner-occupied housing units	213	1	22	–	21	169	120	119	119	119
Percent of occupied housing units	28.9	100.0	31.9	–	30.9	28.2	46.5	46.3	46.3	46.3
Renter-occupied housing units	525	–	47	–	47	431	138	138	138	138
UNITS IN STRUCTURE										
1, detached	609	1	56	–	59	493	173	172	172	172
1, attached	8	–	2	–	–	6	7	7	7	7
2	26	–	–	–	2	24	26	26	26	26
3 or 4	5	–	–	–	–	5	11	11	11	11
5 to 9	18	–	–	–	5	13	3	3	3	3
10 to 19	42	–	8	–	–	34	–	–	–	–
20 to 49	3	–	–	–	–	3	5	5	5	5
50 or more	–	–	–	–	–	–	–	–	–	–
Mobile home or trailer	21	–	2	–	2	17	33	33	33	33
Other	6	–	1	–	–	5	–	–	–	–
ROOMS										
Owner-occupied housing units	**213**	**1**	**22**	**–**	**21**	**169**	**120**	**119**	**119**	**119**
1 room	–	–	–	–	–	–	–	–	–	–
2 rooms	5	–	–	–	–	5	5	5	5	5
3 rooms	8	–	2	–	–	6	5	5	5	5
4 rooms	37	–	3	–	2	32	20	20	20	20
5 rooms	50	–	6	–	6	38	35	35	35	35
6 rooms	58	–	7	–	10	41	35	34	34	34
7 rooms	30	1	2	–	2	25	8	8	8	8
8 rooms	20	–	1	–	1	18	9	9	9	9
9 or more rooms	5	–	1	–	–	4	3	3	3	3
Median	5.6	7.0	5.5	–	5.8	5.6	5.4	5.3	5.3	5.3
Renter-occupied housing units	**525**	**–**	**47**	**–**	**47**	**431**	**138**	**138**	**138**	**138**
1 room	9	–	–	–	1	8	2	2	2	2
2 rooms	17	–	1	–	4	12	4	4	4	4
3 rooms	109	–	12	–	5	92	24	24	24	24
4 rooms	90	–	9	–	4	77	31	31	31	31
5 rooms	139	–	12	–	15	112	45	45	45	45
6 rooms	86	–	9	–	10	67	16	16	16	16
7 rooms	32	–	3	–	6	23	9	9	9	9
8 rooms	33	–	1	–	2	30	6	6	6	6
9 or more rooms	10	–	–	–	–	10	1	1	1	1
Median	4.8	–	4.6	–	5.1	4.7	4.7	4.7	4.7	4.7
PERSONS IN UNIT										
Owner-occupied housing units	**213**	**1**	**22**	**–**	**21**	**169**	**120**	**119**	**119**	**119**
1 person	35	–	2	–	3	30	24	24	24	24
2 persons	41	–	4	–	4	33	23	23	23	23
3 persons	35	–	5	–	4	26	27	26	26	26
4 persons	29	–	1	–	2	26	23	23	23	23
5 persons	24	1	2	–	2	19	13	13	13	13
6 persons	27	–	4	–	4	19	9	9	9	9
7 or more persons	22	–	4	–	2	16	1	1	1	1
Median	3.37	5.00	3.50	–	3.38	3.33	2.98	2.98	2.98	2.98
Renter-occupied housing units	**525**	**–**	**47**	**–**	**47**	**431**	**138**	**138**	**138**	**138**
1 person	108	–	10	–	14	84	48	48	48	48
2 persons	89	–	5	–	4	80	28	28	28	28
3 persons	69	–	3	–	5	61	30	30	30	30
4 persons	88	–	10	–	6	72	18	18	18	18
5 persons	78	–	6	–	8	64	5	5	5	5
6 persons	48	–	7	–	5	36	7	7	7	7
7 or more persons	45	–	6	–	5	34	2	2	2	2
Median	3.45	–	4.05	–	3.58	3.34	2.25	2.25	2.25	2.25
PERSONS PER ROOM										
Owner-occupied housing units	**213**	**1**	**22**	**–**	**21**	**169**	**120**	**119**	**119**	**119**
0.50 or less	99	–	9	–	10	80	62	61	61	61
0.51 to 0.75	41	1	4	–	3	33	29	29	29	29
0.76 to 1.00	42	–	3	–	4	35	25	25	25	25
1.01 to 1.50	21	–	3	–	4	14	3	3	3	3
1.51 or more	10	–	3	–	–	7	1	1	1	1
Renter-occupied housing units	**525**	**–**	**47**	**–**	**47**	**431**	**138**	**138**	**138**	**138**
0.50 or less	195	–	13	–	18	164	79	79	79	79
0.51 to 0.75	110	–	8	–	8	94	31	31	31	31
0.76 to 1.00	131	–	15	–	15	101	22	22	22	22
1.01 to 1.50	60	–	7	–	6	47	6	6	6	6
1.51 or more	29	–	4	–	–	25	–	–	–	–

TIPSII [UPF] GH11A CENSUS90 71580800 10/20/92 9:02 AM MACHINE: C DATA:CENSUS90*H11ATIPSDA00. 09/18/92 15:05:46 TAPE: NONE FRAME: 112
TSF:CENSUS90*92. 09/18/92 15:11:45 UTF:CENSUS90*93. 09/18/92 15:11:45 META:CENSUS90*H11ATABLES00. 09/18/92 15:32:16

Table 4. **Occupancy, Structural, and Utilization Characteristics of American Indian, Eskimo, or Aleut Households: 1990**—Con.

[For definitions of terms and meanings of symbols, see text]

American Indian/Alaska Native Area / State / County	American Indian Reservation and Trust Land—Con.								
	L'Anse Trust Lands			La Posta Reservation			Las Vegas Colony		
		Michigan			California			Nevada	
	Total	Total	Baraga County	Total	Total	San Diego County	Total	Total	Clark County
Occupied housing units	**1**	**1**	**1**	**3**	**3**	**3**	**21**	**21**	**21**
TENURE									
Owner-occupied housing units	1	1	1	3	3	3	21	21	21
Percent of occupied housing units	100.0	100.0	100.0	100.0	100.0	100.0	100.0	100.0	100.0
Renter-occupied housing units	–	–	–	–	–	–	–	–	–
UNITS IN STRUCTURE									
1, detached	1	1	1	3	3	3	–	–	–
1, attached	–	–	–	–	–	–	–	–	–
2	–	–	–	–	–	–	–	–	–
3 or 4	–	–	–	–	–	–	–	–	–
5 to 9	–	–	–	–	–	–	–	–	–
10 to 19	–	–	–	–	–	–	–	–	–
20 to 49	–	–	–	–	–	–	–	–	–
50 or more	–	–	–	–	–	–	–	–	–
Mobile home or trailer	–	–	–	–	–	–	21	21	21
Other	–	–	–	–	–	–	–	–	–
ROOMS									
Owner-occupied housing units	**1**	**1**	**1**	**3**	**3**	**3**	**21**	**21**	**21**
1 room	–	–	–	–	–	–	–	–	–
2 rooms	–	–	–	–	–	–	–	–	–
3 rooms	–	–	–	2	2	2	2	2	2
4 rooms	–	–	–	1	1	1	10	10	10
5 rooms	–	–	–	–	–	–	6	6	6
6 rooms	1	1	1	–	–	–	1	1	1
7 rooms	–	–	–	–	–	–	2	2	2
8 rooms	–	–	–	–	–	–	–	–	–
9 or more rooms	–	–	–	–	–	–	–	–	–
Median	6.0	6.0	6.0	3.3	3.3	3.3	4.3	4.3	4.3
Renter-occupied housing units	**–**	**–**	**–**	**–**	**–**	**–**	**–**	**–**	**–**
1 room	–	–	–	–	–	–	–	–	–
2 rooms	–	–	–	–	–	–	–	–	–
3 rooms	–	–	–	–	–	–	–	–	–
4 rooms	–	–	–	–	–	–	–	–	–
5 rooms	–	–	–	–	–	–	–	–	–
6 rooms	–	–	–	–	–	–	–	–	–
7 rooms	–	–	–	–	–	–	–	–	–
8 rooms	–	–	–	–	–	–	–	–	–
9 or more rooms	–	–	–	–	–	–	–	–	–
Median	–	–	–	–	–	–	–	–	–
PERSONS IN UNIT									
Owner-occupied housing units	**1**	**1**	**1**	**3**	**3**	**3**	**21**	**21**	**21**
1 person	–	–	–	3	3	3	6	6	6
2 persons	–	–	–	–	–	–	3	3	3
3 persons	1	1	1	–	–	–	4	4	4
4 persons	–	–	–	–	–	–	1	1	1
5 persons	–	–	–	–	–	–	2	2	2
6 persons	–	–	–	–	–	–	2	2	2
7 or more persons	–	–	–	–	–	–	3	3	3
Median	3.00	3.00	3.00	1.50–	1.50–	1.50–	2.88	2.88	2.88
Renter-occupied housing units	**–**	**–**	**–**	**–**	**–**	**–**	**–**	**–**	**–**
1 person	–	–	–	–	–	–	–	–	–
2 persons	–	–	–	–	–	–	–	–	–
3 persons	–	–	–	–	–	–	–	–	–
4 persons	–	–	–	–	–	–	–	–	–
5 persons	–	–	–	–	–	–	–	–	–
6 persons	–	–	–	–	–	–	–	–	–
7 or more persons	–	–	–	–	–	–	–	–	–
Median	–	–	–	–	–	–	–	–	–
PERSONS PER ROOM									
Owner-occupied housing units	**1**	**1**	**1**	**3**	**3**	**3**	**21**	**21**	**21**
0.50 or less	1	1	1	3	3	3	8	8	8
0.51 to 0.75	–	–	–	–	–	–	6	6	6
0.76 to 1.00	–	–	–	–	–	–	3	3	3
1.01 to 1.50	–	–	–	–	–	–	3	3	3
1.51 or more	–	–	–	–	–	–	1	1	1
Renter-occupied housing units	**–**	**–**	**–**	**–**	**–**	**–**	**–**	**–**	**–**
0.50 or less	–	–	–	–	–	–	–	–	–
0.51 to 0.75	–	–	–	–	–	–	–	–	–
0.76 to 1.00	–	–	–	–	–	–	–	–	–
1.01 to 1.50	–	–	–	–	–	–	–	–	–
1.51 or more	–	–	–	–	–	–	–	–	–

TIPSII [UPF] GH11A CENSUS90 71580800 10/20/92 9:02 AM MACHINE: C DATA:CENSUS90*H11ATIPSDA00. 09/18/92 15:05:46 TAPE: NONE FRAME: 113
TSF:CENSUS90*92. 09/18/92 15:11:45 UTF:CENSUS90*93. 09/18/92 15:11:45 META:CENSUS90*H11ATABLES00. 09/18/92 15:32:16

Table 4. **Occupancy, Structural, and Utilization Characteristics of American Indian, Eskimo, or Aleut Households: 1990**—Con.

[For definitions of terms and meanings of symbols, see text]

American Indian/Alaska Native Area State County	American Indian Reservation and Trust Land—Con.								
	Laytonville Rancheria			Leech Lake Reservation					
		California			Minnesota				
	Total	Total	Mendocino County	Total	Total	Beltrami County	Cass County	Hubbard County	Itasca County
Occupied housing units	**48**	**48**	**48**	**999**	**999**	**122**	**663**	**5**	**209**
TENURE									
Owner-occupied housing units	7	7	7	613	613	95	383	2	133
Percent of occupied housing units	14.6	14.6	14.6	61.4	61.4	77.9	57.8	40.0	63.6
Renter-occupied housing units	41	41	41	386	386	27	280	3	76
UNITS IN STRUCTURE									
1, detached	38	38	38	717	717	95	465	2	155
1, attached	2	2	2	28	28	3	13	–	12
2	–	–	–	49	49	3	36	–	10
3 or 4	–	–	–	24	24	3	15	–	6
5 to 9	–	–	–	7	7	–	7	–	–
10 to 19	–	–	–	10	10	–	10	–	–
20 to 49	–	–	–	8	8	–	8	–	–
50 or more	–	–	–	–	–	–	–	–	–
Mobile home or trailer	6	6	6	145	145	17	100	3	25
Other	2	2	2	11	11	1	9	–	1
ROOMS									
Owner-occupied housing units	**7**	**7**	**7**	**613**	**613**	**95**	**383**	**2**	**133**
1 room	–	–	–	4	4	–	1	–	3
2 rooms	–	–	–	17	17	1	13	–	3
3 rooms	–	–	–	58	58	7	37	–	14
4 rooms	1	1	1	147	147	20	103	1	23
5 rooms	6	6	6	144	144	21	86	–	37
6 rooms	–	–	–	106	106	19	61	1	25
7 rooms	–	–	–	71	71	15	44	–	12
8 rooms	–	–	–	38	38	6	24	–	8
9 or more rooms	–	–	–	28	28	6	14	–	8
Median	4.9	4.9	4.9	5.1	5.1	5.4	4.9	5.0	5.1
Renter-occupied housing units	**41**	**41**	**41**	**386**	**386**	**27**	**280**	**3**	**76**
1 room	1	1	1	7	7	–	6	–	1
2 rooms	2	2	2	38	38	1	29	–	8
3 rooms	4	4	4	64	64	6	52	–	6
4 rooms	8	8	8	93	93	8	59	1	25
5 rooms	13	13	13	66	66	3	50	1	12
6 rooms	11	11	11	58	58	3	40	1	14
7 rooms	1	1	1	42	42	3	34	–	5
8 rooms	1	1	1	11	11	1	7	–	3
9 or more rooms	–	–	–	7	7	2	3	–	2
Median	4.9	4.9	4.9	4.4	4.4	4.3	4.4	5.0	4.4
PERSONS IN UNIT									
Owner-occupied housing units	**7**	**7**	**7**	**613**	**613**	**95**	**383**	**2**	**133**
1 person	4	4	4	96	96	16	65	–	15
2 persons	2	2	2	142	142	11	110	1	20
3 persons	–	–	–	113	113	22	59	1	31
4 persons	1	1	1	89	89	17	51	–	21
5 persons	–	–	–	73	73	11	44	–	18
6 persons	–	–	–	61	61	12	32	–	17
7 or more persons	–	–	–	39	39	6	22	–	11
Median	1.50–	1.50–	1.50–	3.11	3.11	3.43	2.78	2.50	3.52
Renter-occupied housing units	**41**	**41**	**41**	**386**	**386**	**27**	**280**	**3**	**76**
1 person	8	8	8	75	75	3	61	1	10
2 persons	12	12	12	65	65	8	44	1	12
3 persons	8	8	8	72	72	3	51	–	18
4 persons	7	7	7	71	71	3	55	–	13
5 persons	3	3	3	55	55	4	32	–	19
6 persons	2	2	2	28	28	5	20	1	2
7 or more persons	1	1	1	20	20	1	17	–	2
Median	2.56	2.56	2.56	3.24	3.24	3.33	3.19	2.00	3.39
PERSONS PER ROOM									
Owner-occupied housing units	**7**	**7**	**7**	**613**	**613**	**95**	**383**	**2**	**133**
0.50 or less	6	6	6	280	280	43	193	2	42
0.51 to 0.75	–	–	–	123	123	18	69	–	36
0.76 to 1.00	1	1	1	142	142	21	80	–	41
1.01 to 1.50	–	–	–	51	51	11	30	–	10
1.51 or more	–	–	–	17	17	2	11	–	4
Renter-occupied housing units	**41**	**41**	**41**	**386**	**386**	**27**	**280**	**3**	**76**
0.50 or less	20	20	20	139	139	8	103	2	26
0.51 to 0.75	10	10	10	85	85	8	60	–	17
0.76 to 1.00	7	7	7	107	107	8	80	1	18
1.01 to 1.50	2	2	2	38	38	3	24	–	11
1.51 or more	2	2	2	17	17	–	13	–	4

TIPSII [UPF] GH11A CENSUS90 71580800 10/20/92 9:02 AM MACHINE: C DATA:CENSUS90*H11ATIPSDA00. 09/18/92 15:05:46 TAPE: NONE FRAME: 114
TSF:CENSUS90*92. 09/18/92 15:11:45 UTF:CENSUS90*93. 09/18/92 15:11:45 META:CENSUS90*H11ATABLES00. 09/18/92 15:32:16

Table 4. **Occupancy, Structural, and Utilization Characteristics of American Indian, Eskimo, or Aleut Households: 1990**—Con.

[For definitions of terms and meanings of symbols, see text]

American Indian/Alaska Native Area State County	American Indian Reservation and Trust Land—Con.								
	Likely Rancheria			Lone Pine Rancheria			Lookout Rancheria		
		California			California			California	
	Total	Total	Modoc County	Total	Total	Inyo County	Total	Total	Modoc County
Occupied housing units	**–**	**–**	**–**	**59**	**59**	**59**	**4**	**4**	**4**
TENURE									
Owner-occupied housing units	–	–	–	44	44	44	–	–	–
Percent of occupied housing units	–	–	–	74.6	74.6	74.6	–	–	–
Renter-occupied housing units	–	–	–	15	15	15	4	4	4
UNITS IN STRUCTURE									
1, detached	–	–	–	52	52	52	3	3	3
1, attached	–	–	–	–	–	–	–	–	–
2	–	–	–	–	–	–	–	–	–
3 or 4	–	–	–	–	–	–	–	–	–
5 to 9	–	–	–	–	–	–	–	–	–
10 to 19	–	–	–	–	–	–	–	–	–
20 to 49	–	–	–	–	–	–	–	–	–
50 or more	–	–	–	–	–	–	–	–	–
Mobile home or trailer	–	–	–	7	7	7	1	1	1
Other	–	–	–	–	–	–	–	–	–
ROOMS									
Owner-occupied housing units	**–**	**–**	**–**	**44**	**44**	**44**	**–**	**–**	**–**
1 room	–	–	–	1	1	1	–	–	–
2 rooms	–	–	–	–	–	–	–	–	–
3 rooms	–	–	–	5	5	5	–	–	–
4 rooms	–	–	–	5	5	5	–	–	–
5 rooms	–	–	–	11	11	11	–	–	–
6 rooms	–	–	–	11	11	11	–	–	–
7 rooms	–	–	–	6	6	6	–	–	–
8 rooms	–	–	–	5	5	5	–	–	–
9 or more rooms	–	–	–	–	–	–	–	–	–
Median	–	–	–	5.5	5.5	5.5	–	–	–
Renter-occupied housing units	**–**	**–**	**–**	**15**	**15**	**15**	**4**	**4**	**4**
1 room	–	–	–	–	–	–	–	–	–
2 rooms	–	–	–	1	1	1	–	–	–
3 rooms	–	–	–	1	1	1	–	–	–
4 rooms	–	–	–	3	3	3	1	1	1
5 rooms	–	–	–	4	4	4	2	2	2
6 rooms	–	–	–	4	4	4	1	1	1
7 rooms	–	–	–	2	2	2	–	–	–
8 rooms	–	–	–	–	–	–	–	–	–
9 or more rooms	–	–	–	–	–	–	–	–	–
Median	–	–	–	5.1	5.1	5.1	5.0	5.0	5.0
PERSONS IN UNIT									
Owner-occupied housing units	**–**	**–**	**–**	**44**	**44**	**44**	**–**	**–**	**–**
1 person	–	–	–	9	9	9	–	–	–
2 persons	–	–	–	7	7	7	–	–	–
3 persons	–	–	–	10	10	10	–	–	–
4 persons	–	–	–	6	6	6	–	–	–
5 persons	–	–	–	8	8	8	–	–	–
6 persons	–	–	–	4	4	4	–	–	–
7 or more persons	–	–	–	–	–	–	–	–	–
Median	–	–	–	3.10	3.10	3.10	–	–	–
Renter-occupied housing units	**–**	**–**	**–**	**15**	**15**	**15**	**4**	**4**	**4**
1 person	–	–	–	6	6	6	1	1	1
2 persons	–	–	–	5	5	5	1	1	1
3 persons	–	–	–	1	1	1	1	1	1
4 persons	–	–	–	3	3	3	–	–	–
5 persons	–	–	–	–	–	–	–	–	–
6 persons	–	–	–	–	–	–	1	1	1
7 or more persons	–	–	–	–	–	–	–	–	–
Median	–	–	–	1.80	1.80	1.80	2.50	2.50	2.50
PERSONS PER ROOM									
Owner-occupied housing units	**–**	**–**	**–**	**44**	**44**	**44**	**–**	**–**	**–**
0.50 or less	–	–	–	20	20	20	–	–	–
0.51 to 0.75	–	–	–	13	13	13	–	–	–
0.76 to 1.00	–	–	–	7	7	7	–	–	–
1.01 to 1.50	–	–	–	3	3	3	–	–	–
1.51 or more	–	–	–	1	1	1	–	–	–
Renter-occupied housing units	**–**	**–**	**–**	**15**	**15**	**15**	**4**	**4**	**4**
0.50 or less	–	–	–	11	11	11	3	3	3
0.51 to 0.75	–	–	–	3	3	3	–	–	–
0.76 to 1.00	–	–	–	1	1	1	–	–	–
1.01 to 1.50	–	–	–	–	–	–	1	1	1
1.51 or more	–	–	–	–	–	–	–	–	–

TIPSII [UPF] GH11A CENSUS90 71580800 10/20/92 9:02 AM MACHINE: C DATA:CENSUS90*H11ATIPSDA00. 09/18/92 15:05:46 TAPE: NONE FRAME: 115
TSF:CENSUS90*92. 09/18/92 15:11:45 UTF:CENSUS90*93. 09/18/92 15:11:45 META:CENSUS90*H11ATABLES00. 09/18/92 15:32:16

Table 4. **Occupancy, Structural, and Utilization Characteristics of American Indian, Eskimo, or Aleut Households: 1990**—Con.

[For definitions of terms and meanings of symbols, see text]

American Indian/Alaska Native Area State County	American Indian Reservation and Trust Land—Con.									
	Los Coyotes Reservation			Lovelock Colony			Lower Brule Reservation			
		California			Nevada			South Dakota		
	Total	Total	San Diego County	Total	Total	Pershing County	Total	Total	Lyman County	Stanley County
Occupied housing units	**14**	**14**	**14**	**29**	**29**	**29**	**237**	**237**	**233**	**4**
TENURE										
Owner-occupied housing units	4	4	4	13	13	13	99	99	97	2
Percent of occupied housing units	28.6	28.6	28.6	44.8	44.8	44.8	41.8	41.8	41.6	50.0
Renter-occupied housing units	10	10	10	16	16	16	138	138	136	2
UNITS IN STRUCTURE										
1, detached	8	8	8	27	27	27	201	201	197	4
1, attached	–	–	–	–	–	–	12	12	12	–
2	–	–	–	–	–	–	6	6	6	–
3 or 4	–	–	–	–	–	–	–	–	–	–
5 to 9	–	–	–	–	–	–	1	1	1	–
10 to 19	–	–	–	–	–	–	4	4	4	–
20 to 49	–	–	–	–	–	–	–	–	–	–
50 or more	–	–	–	–	–	–	–	–	–	–
Mobile home or trailer	6	6	6	2	2	2	12	12	12	–
Other	–	–	–	–	–	–	1	1	1	–
ROOMS										
Owner-occupied housing units	**4**	**4**	**4**	**13**	**13**	**13**	**99**	**99**	**97**	**2**
1 room	1	1	1	1	1	1	2	2	2	–
2 rooms	1	1	1	2	2	2	3	3	3	–
3 rooms	–	–	–	1	1	1	6	6	6	–
4 rooms	–	–	–	3	3	3	8	8	7	1
5 rooms	2	2	2	4	4	4	44	44	43	1
6 rooms	–	–	–	1	1	1	26	26	26	–
7 rooms	–	–	–	1	1	1	4	4	4	–
8 rooms	–	–	–	–	–	–	5	5	5	–
9 or more rooms	–	–	–	–	–	–	1	1	1	–
Median	3.5	3.5	3.5	4.3	4.3	4.3	5.2	5.2	5.2	4.5
Renter-occupied housing units	**10**	**10**	**10**	**16**	**16**	**16**	**138**	**138**	**136**	**2**
1 room	1	1	1	–	–	–	–	–	–	–
2 rooms	2	2	2	–	–	–	4	4	4	–
3 rooms	2	2	2	1	1	1	18	18	18	–
4 rooms	3	3	3	4	4	4	26	26	26	–
5 rooms	1	1	1	8	8	8	53	53	51	2
6 rooms	1	1	1	3	3	3	34	34	34	–
7 rooms	–	–	–	–	–	–	3	3	3	–
8 rooms	–	–	–	–	–	–	–	–	–	–
9 or more rooms	–	–	–	–	–	–	–	–	–	–
Median	3.5	3.5	3.5	4.9	4.9	4.9	4.9	4.9	4.9	5.0
PERSONS IN UNIT										
Owner-occupied housing units	**4**	**4**	**4**	**13**	**13**	**13**	**99**	**99**	**97**	**2**
1 person	1	1	1	4	4	4	13	13	11	2
2 persons	2	2	2	1	1	1	17	17	17	–
3 persons	–	–	–	–	–	–	14	14	14	–
4 persons	1	1	1	5	5	5	16	16	16	–
5 persons	–	–	–	2	2	2	12	12	12	–
6 persons	–	–	–	1	1	1	10	10	10	–
7 or more persons	–	–	–	–	–	–	17	17	17	–
Median	2.00	2.00	2.00	3.80	3.80	3.80	3.84	3.84	3.91	1.50–
Renter-occupied housing units	**10**	**10**	**10**	**16**	**16**	**16**	**138**	**138**	**136**	**2**
1 person	4	4	4	8	8	8	24	24	23	1
2 persons	2	2	2	3	3	3	12	12	12	–
3 persons	1	1	1	1	1	1	20	20	20	–
4 persons	2	2	2	3	3	3	20	20	20	–
5 persons	1	1	1	1	1	1	19	19	18	1
6 persons	–	–	–	–	–	–	16	16	16	–
7 or more persons	–	–	–	–	–	–	27	27	27	–
Median	2.00	2.00	2.00	1.50	1.50	1.50	4.15	4.15	4.15	3.00
PERSONS PER ROOM										
Owner-occupied housing units	**4**	**4**	**4**	**13**	**13**	**13**	**99**	**99**	**97**	**2**
0.50 or less	2	2	2	5	5	5	30	30	28	2
0.51 to 0.75	–	–	–	1	1	1	21	21	21	–
0.76 to 1.00	1	1	1	4	4	4	27	27	27	–
1.01 to 1.50	–	–	–	1	1	1	12	12	12	–
1.51 or more	1	1	1	2	2	2	9	9	9	–
Renter-occupied housing units	**10**	**10**	**10**	**16**	**16**	**16**	**138**	**138**	**136**	**2**
0.50 or less	4	4	4	11	11	11	37	37	36	1
0.51 to 0.75	2	2	2	2	2	2	24	24	24	–
0.76 to 1.00	3	3	3	3	3	3	35	35	34	1
1.01 to 1.50	1	1	1	–	–	–	28	28	28	–
1.51 or more	–	–	–	–	–	–	14	14	14	–

TIPSII [UPF] GH11A CENSUS90 71580800 10/20/92 9:02 AM MACHINE: C DATA:CENSUS90*H11ATIPSDA00. 09/18/92 15:05:46 TAPE: NONE FRAME: 116
TSF:CENSUS90*92. 09/18/92 15:11:45 UTF:CENSUS90*93. 09/18/92 15:11:45 META:CENSUS90*H11ATABLES00. 09/18/92 15:32:16

Table 4. **Occupancy, Structural, and Utilization Characteristics of American Indian, Eskimo, or Aleut Households: 1990**—Con.

[For definitions of terms and meanings of symbols, see text]

American Indian/Alaska Native Area State County	American Indian Reservation and Trust Land—Con.									
		Lower Elwha Reservation			Lower Elwha Trust Lands			Lower Sioux Community		
			Washington			Washington			Minnesota	
	Lower Elwha Reservation and Trust Lands, WA	Total	Total	Clallam County	Total	Total	Clallam County	Total	Total	Redwood County
Occupied housing units	**42**	**42**	**42**	**42**	**–**	**–**	**–**	**75**	**75**	**75**
TENURE										
Owner-occupied housing units	40	40	40	40	–	–	–	42	42	42
Percent of occupied housing units	95.2	95.2	95.2	95.2	–	–	–	56.0	56.0	56.0
Renter-occupied housing units	2	2	2	2	–	–	–	33	33	33
UNITS IN STRUCTURE										
1, detached	25	25	25	25	–	–	–	66	66	66
1, attached	–	–	–	–	–	–	–	–	–	–
2	–	–	–	–	–	–	–	1	1	1
3 or 4	–	–	–	–	–	–	–	3	3	3
5 to 9	–	–	–	–	–	–	–	–	–	–
10 to 19	–	–	–	–	–	–	–	–	–	–
20 to 49	–	–	–	–	–	–	–	–	–	–
50 or more	–	–	–	–	–	–	–	–	–	–
Mobile home or trailer	16	16	16	16	–	–	–	5	5	5
Other	1	1	1	1	–	–	–	–	–	–
ROOMS										
Owner-occupied housing units	**40**	**40**	**40**	**40**	**–**	**–**	**–**	**42**	**42**	**42**
1 room	1	1	1	1	–	–	–	–	–	–
2 rooms	2	2	2	2	–	–	–	–	–	–
3 rooms	2	2	2	2	–	–	–	4	4	4
4 rooms	5	5	5	5	–	–	–	6	6	6
5 rooms	9	9	9	9	–	–	–	13	13	13
6 rooms	12	12	12	12	–	–	–	10	10	10
7 rooms	5	5	5	5	–	–	–	4	4	4
8 rooms	3	3	3	3	–	–	–	2	2	2
9 or more rooms	1	1	1	1	–	–	–	3	3	3
Median	5.6	5.6	5.6	5.6	–	–	–	5.3	5.3	5.3
Renter-occupied housing units	**2**	**2**	**2**	**2**	**–**	**–**	**–**	**33**	**33**	**33**
1 room	–	–	–	–	–	–	–	–	–	–
2 rooms	1	1	1	1	–	–	–	–	–	–
3 rooms	–	–	–	–	–	–	–	3	3	3
4 rooms	1	1	1	1	–	–	–	4	4	4
5 rooms	–	–	–	–	–	–	–	12	12	12
6 rooms	–	–	–	–	–	–	–	11	11	11
7 rooms	–	–	–	–	–	–	–	2	2	2
8 rooms	–	–	–	–	–	–	–	1	1	1
9 or more rooms	–	–	–	–	–	–	–	–	–	–
Median	3.0	3.0	3.0	3.0	–	–	–	5.3	5.3	5.3
PERSONS IN UNIT										
Owner-occupied housing units	**40**	**40**	**40**	**40**	**–**	**–**	**–**	**42**	**42**	**42**
1 person	7	7	7	7	–	–	–	7	7	7
2 persons	9	9	9	9	–	–	–	10	10	10
3 persons	9	9	9	9	–	–	–	10	10	10
4 persons	7	7	7	7	–	–	–	2	2	2
5 persons	3	3	3	3	–	–	–	6	6	6
6 persons	4	4	4	4	–	–	–	5	5	5
7 or more persons	1	1	1	1	–	–	–	2	2	2
Median	2.94	2.94	2.94	2.94	–	–	–	2.90	2.90	2.90
Renter-occupied housing units	**2**	**2**	**2**	**2**	**–**	**–**	**–**	**33**	**33**	**33**
1 person	1	1	1	1	–	–	–	7	7	7
2 persons	–	–	–	–	–	–	–	3	3	3
3 persons	–	–	–	–	–	–	–	12	12	12
4 persons	1	1	1	1	–	–	–	3	3	3
5 persons	–	–	–	–	–	–	–	2	2	2
6 persons	–	–	–	–	–	–	–	3	3	3
7 or more persons	–	–	–	–	–	–	–	3	3	3
Median	2.50	2.50	2.50	2.50	–	–	–	3.04	3.04	3.04
PERSONS PER ROOM										
Owner-occupied housing units	**40**	**40**	**40**	**40**	**–**	**–**	**–**	**42**	**42**	**42**
0.50 or less	21	21	21	21	–	–	–	22	22	22
0.51 to 0.75	8	8	8	8	–	–	–	9	9	9
0.76 to 1.00	5	5	5	5	–	–	–	7	7	7
1.01 to 1.50	3	3	3	3	–	–	–	4	4	4
1.51 or more	3	3	3	3	–	–	–	–	–	–
Renter-occupied housing units	**2**	**2**	**2**	**2**	**–**	**–**	**–**	**33**	**33**	**33**
0.50 or less	1	1	1	1	–	–	–	18	18	18
0.51 to 0.75	–	–	–	–	–	–	–	6	6	6
0.76 to 1.00	1	1	1	1	–	–	–	5	5	5
1.01 to 1.50	–	–	–	–	–	–	–	3	3	3
1.51 or more	–	–	–	–	–	–	–	1	1	1

TIPSII [UPF] GH11A CENSUS90 71580800 10/20/92 9:02 AM MACHINE: C DATA:CENSUS90*H11ATIPSDA00. 09/18/92 15:05:46 TAPE: NONE FRAME: 117
TSF:CENSUS90*92. 09/18/92 15:11:45 UTF:CENSUS90*93. 09/18/92 15:11:45 META:CENSUS90*H11ATABLES00. 09/18/92 15:32:16

Table 4. **Occupancy, Structural, and Utilization Characteristics of American Indian, Eskimo, or Aleut Households: 1990**—Con.

[For definitions of terms and meanings of symbols, see text]

American Indian/Alaska Native Area State County	American Indian Reservation and Trust Land—Con.								
	Lummi Reservation			Makah Reservation			Manchester (Point Arena) Rancheria		
		Washington			Washington			California	
	Total	Total	Whatcom County	Total	Total	Clallam County	Total	Total	Mendocino County
Occupied housing units	**374**	**374**	**374**	**317**	**317**	**317**	**52**	**52**	**52**
TENURE									
Owner-occupied housing units	248	248	248	250	250	250	12	12	12
Percent of occupied housing units	66.3	66.3	66.3	78.9	78.9	78.9	23.1	23.1	23.1
Renter-occupied housing units	126	126	126	67	67	67	40	40	40
UNITS IN STRUCTURE									
1, detached	237	237	237	220	220	220	47	47	47
1, attached	13	13	13	2	2	2	–	–	–
2	8	8	8	8	8	8	–	–	–
3 or 4	1	1	1	4	4	4	–	–	–
5 to 9	–	–	–	–	–	–	–	–	–
10 to 19	10	10	10	–	–	–	–	–	–
20 to 49	–	–	–	–	–	–	–	–	–
50 or more	–	–	–	–	–	–	–	–	–
Mobile home or trailer	99	99	99	79	79	79	4	4	4
Other	6	6	6	4	4	4	1	1	1
ROOMS									
Owner-occupied housing units	**248**	**248**	**248**	**250**	**250**	**250**	**12**	**12**	**12**
1 room	3	3	3	3	3	3	–	–	–
2 rooms	11	11	11	3	3	3	2	2	2
3 rooms	32	32	32	15	15	15	–	–	–
4 rooms	35	35	35	43	43	43	3	3	3
5 rooms	67	67	67	77	77	77	2	2	2
6 rooms	55	55	55	62	62	62	5	5	5
7 rooms	25	25	25	32	32	32	–	–	–
8 rooms	11	11	11	10	10	10	–	–	–
9 or more rooms	9	9	9	5	5	5	–	–	–
Median	5.1	5.1	5.1	5.3	5.3	5.3	5.0	5.0	5.0
Renter-occupied housing units	**126**	**126**	**126**	**67**	**67**	**67**	**40**	**40**	**40**
1 room	3	3	3	4	4	4	–	–	–
2 rooms	16	16	16	2	2	2	1	1	1
3 rooms	34	34	34	12	12	12	7	7	7
4 rooms	29	29	29	18	18	18	13	13	13
5 rooms	28	28	28	12	12	12	9	9	9
6 rooms	12	12	12	15	15	15	6	6	6
7 rooms	4	4	4	3	3	3	3	3	3
8 rooms	–	–	–	1	1	1	1	1	1
9 or more rooms	–	–	–	–	–	–	–	–	–
Median	3.8	3.8	3.8	4.4	4.4	4.4	4.4	4.4	4.4
PERSONS IN UNIT									
Owner-occupied housing units	**248**	**248**	**248**	**250**	**250**	**250**	**12**	**12**	**12**
1 person	23	23	23	50	50	50	2	2	2
2 persons	34	34	34	58	58	58	2	2	2
3 persons	38	38	38	63	63	63	3	3	3
4 persons	50	50	50	29	29	29	5	5	5
5 persons	32	32	32	33	33	33	–	–	–
6 persons	33	33	33	7	7	7	–	–	–
7 or more persons	38	38	38	10	10	10	–	–	–
Median	4.08	4.08	4.08	2.77	2.77	2.77	3.17	3.17	3.17
Renter-occupied housing units	**126**	**126**	**126**	**67**	**67**	**67**	**40**	**40**	**40**
1 person	15	15	15	28	28	28	6	6	6
2 persons	19	19	19	13	13	13	7	7	7
3 persons	17	17	17	9	9	9	8	8	8
4 persons	32	32	32	6	6	6	8	8	8
5 persons	18	18	18	6	6	6	5	5	5
6 persons	13	13	13	2	2	2	3	3	3
7 or more persons	12	12	12	3	3	3	3	3	3
Median	3.88	3.88	3.88	1.92	1.92	1.92	3.38	3.38	3.38
PERSONS PER ROOM									
Owner-occupied housing units	**248**	**248**	**248**	**250**	**250**	**250**	**12**	**12**	**12**
0.50 or less	62	62	62	137	137	137	5	5	5
0.51 to 0.75	60	60	60	55	55	55	3	3	3
0.76 to 1.00	62	62	62	40	40	40	3	3	3
1.01 to 1.50	41	41	41	13	13	13	–	–	–
1.51 or more	23	23	23	5	5	5	1	1	1
Renter-occupied housing units	**126**	**126**	**126**	**67**	**67**	**67**	**40**	**40**	**40**
0.50 or less	26	26	26	36	36	36	14	14	14
0.51 to 0.75	13	13	13	14	14	14	7	7	7
0.76 to 1.00	41	41	41	12	12	12	12	12	12
1.01 to 1.50	29	29	29	3	3	3	5	5	5
1.51 or more	17	17	17	2	2	2	2	2	2

TIPSII [UPF] GH11A CENSUS90 71580800 10/20/92 9:02 AM MACHINE: C DATA:CENSUS90*H11ATIPSDA00. 09/18/92 15:05:46 TAPE: NONE FRAME: 118
TSF:CENSUS90*92. 09/18/92 15:11:45 UTF:CENSUS90*93. 09/18/92 15:11:45 META:CENSUS90*H11ATABLES00. 09/18/92 15:32:16

Table 4. **Occupancy, Structural, and Utilization Characteristics of American Indian, Eskimo, or Aleut Households: 1990**—Con.

[For definitions of terms and meanings of symbols, see text]

American Indian/Alaska Native Area State County	American Indian Reservation and Trust Land—Con.								
	Manzanita Reservation			Maricopa (Ak-Chin) Reservation			Mashantucket Pequot Reservation		
		California			Arizona			Connecticut	
	Total	Total	San Diego County	Total	Total	Pinal County	Total	Total	New London County
Occupied housing units	**16**	**16**	**16**	**96**	**96**	**96**	**20**	**20**	**20**
TENURE									
Owner-occupied housing units	13	13	13	88	88	88	15	15	15
Percent of occupied housing units	81.3	81.3	81.3	91.7	91.7	91.7	75.0	75.0	75.0
Renter-occupied housing units	3	3	3	8	8	8	5	5	5
UNITS IN STRUCTURE									
1, detached	14	14	14	95	95	95	14	14	14
1, attached	–	–	–	–	–	–	–	–	–
2	–	–	–	–	–	–	–	–	–
3 or 4	–	–	–	1	1	1	2	2	2
5 to 9	–	–	–	–	–	–	1	1	1
10 to 19	–	–	–	–	–	–	–	–	–
20 to 49	–	–	–	–	–	–	–	–	–
50 or more	–	–	–	–	–	–	–	–	–
Mobile home or trailer	2	2	2	–	–	–	2	2	2
Other	–	–	–	–	–	–	1	1	1
ROOMS									
Owner-occupied housing units	**13**	**13**	**13**	**88**	**88**	**88**	**15**	**15**	**15**
1 room	3	3	3	–	–	–	–	–	–
2 rooms	1	1	1	5	5	5	–	–	–
3 rooms	1	1	1	7	7	7	–	–	–
4 rooms	2	2	2	20	20	20	1	1	1
5 rooms	4	4	4	47	47	47	3	3	3
6 rooms	2	2	2	7	7	7	7	7	7
7 rooms	–	–	–	2	2	2	2	2	2
8 rooms	–	–	–	–	–	–	1	1	1
9 or more rooms	–	–	–	–	–	–	1	1	1
Median	4.3	4.3	4.3	4.8	4.8	4.8	6.0	6.0	6.0
Renter-occupied housing units	**3**	**3**	**3**	**8**	**8**	**8**	**5**	**5**	**5**
1 room	–	–	–	–	–	–	–	–	–
2 rooms	–	–	–	–	–	–	–	–	–
3 rooms	1	1	1	3	3	3	–	–	–
4 rooms	–	–	–	2	2	2	3	3	3
5 rooms	–	–	–	3	3	3	2	2	2
6 rooms	2	2	2	–	–	–	–	–	–
7 rooms	–	–	–	–	–	–	–	–	–
8 rooms	–	–	–	–	–	–	–	–	–
9 or more rooms	–	–	–	–	–	–	–	–	–
Median	5.8	5.8	5.8	4.0	4.0	4.0	4.3	4.3	4.3
PERSONS IN UNIT									
Owner-occupied housing units	**13**	**13**	**13**	**88**	**88**	**88**	**15**	**15**	**15**
1 person	2	2	2	9	9	9	1	1	1
2 persons	4	4	4	10	10	10	6	6	6
3 persons	2	2	2	8	8	8	1	1	1
4 persons	3	3	3	20	20	20	4	4	4
5 persons	2	2	2	14	14	14	1	1	1
6 persons	–	–	–	15	15	15	2	2	2
7 or more persons	–	–	–	12	12	12	–	–	–
Median	2.75	2.75	2.75	4.35	4.35	4.35	3.00	3.00	3.00
Renter-occupied housing units	**3**	**3**	**3**	**8**	**8**	**8**	**5**	**5**	**5**
1 person	1	1	1	–	–	–	2	2	2
2 persons	–	–	–	2	2	2	2	2	2
3 persons	1	1	1	1	1	1	–	–	–
4 persons	–	–	–	1	1	1	1	1	1
5 persons	–	–	–	2	2	2	–	–	–
6 persons	1	1	1	1	1	1	–	–	–
7 or more persons	–	–	–	1	1	1	–	–	–
Median	3.00	3.00	3.00	4.50	4.50	4.50	1.75	1.75	1.75
PERSONS PER ROOM									
Owner-occupied housing units	**13**	**13**	**13**	**88**	**88**	**88**	**15**	**15**	**15**
0.50 or less	3	3	3	19	19	19	10	10	10
0.51 to 0.75	1	1	1	9	9	9	3	3	3
0.76 to 1.00	6	6	6	29	29	29	2	2	2
1.01 to 1.50	1	1	1	25	25	25	–	–	–
1.51 or more	2	2	2	6	6	6	–	–	–
Renter-occupied housing units	**3**	**3**	**3**	**8**	**8**	**8**	**5**	**5**	**5**
0.50 or less	1	1	1	–	–	–	4	4	4
0.51 to 0.75	–	–	–	2	2	2	–	–	–
0.76 to 1.00	2	2	2	3	3	3	1	1	1
1.01 to 1.50	–	–	–	2	2	2	–	–	–
1.51 or more	–	–	–	1	1	1	–	–	–

TIPSII [UPF] GH11A CENSUS90 71580800 10/20/92 9:02 AM MACHINE: C DATA:CENSUS90*H11ATIPSDA00. 09/18/92 15:05:46 TAPE: NONE FRAME: 119
TSF:CENSUS90*92. 09/18/92 15:11:45 UTF:CENSUS90*93. 09/18/92 15:11:45 META:CENSUS90*H11ATABLES00. 09/18/92 15:32:16

Table 4. **Occupancy, Structural, and Utilization Characteristics of American Indian, Eskimo, or Aleut Households: 1990**—Con.

[For definitions of terms and meanings of symbols, see text]

American Indian/Alaska Native Area State County	American Indian Reservation and Trust Land—Con.									
	Mattaponi Reservation (state)			Menominee Reservation				Mesa Grande Reservation		
		Virginia			Wisconsin				California	
	Total	Total	King William County	Total	Total	Menominee County	Shawano County	Total	Total	San Diego County
Occupied housing units	**23**	**23**	**23**	**824**	**824**	**824**	**–**	**27**	**27**	**27**
TENURE										
Owner-occupied housing units	21	21	21	475	475	475	–	25	25	25
Percent of occupied housing units	91.3	91.3	91.3	57.6	57.6	57.6	–	92.6	92.6	92.6
Renter-occupied housing units	2	2	2	349	349	349	–	2	2	2
UNITS IN STRUCTURE										
1, detached	10	10	10	621	621	621	–	16	16	16
1, attached	–	–	–	4	4	4	–	–	–	–
2	–	–	–	2	2	2	–	–	–	–
3 or 4	–	–	–	10	10	10	–	–	–	–
5 to 9	–	–	–	22	22	22	–	–	–	–
10 to 19	–	–	–	7	7	7	–	–	–	–
20 to 49	–	–	–	–	–	–	–	–	–	–
50 or more	–	–	–	–	–	–	–	–	–	–
Mobile home or trailer	13	13	13	153	153	153	–	10	10	10
Other	–	–	–	5	5	5	–	1	1	1
ROOMS										
Owner-occupied housing units	**21**	**21**	**21**	**475**	**475**	**475**	**–**	**25**	**25**	**25**
1 room	–	–	–	4	4	4	–	3	3	3
2 rooms	1	1	1	10	10	10	–	1	1	1
3 rooms	–	–	–	33	33	33	–	5	5	5
4 rooms	8	8	8	94	94	94	–	5	5	5
5 rooms	3	3	3	175	175	175	–	5	5	5
6 rooms	6	6	6	98	98	98	–	3	3	3
7 rooms	3	3	3	41	41	41	–	2	2	2
8 rooms	–	–	–	11	11	11	–	1	1	1
9 or more rooms	–	–	–	9	9	9	–	–	–	–
Median	5.0	5.0	5.0	5.1	5.1	5.1	–	4.2	4.2	4.2
Renter-occupied housing units	**2**	**2**	**2**	**349**	**349**	**349**	**–**	**2**	**2**	**2**
1 room	–	–	–	4	4	4	–	–	–	–
2 rooms	–	–	–	12	12	12	–	–	–	–
3 rooms	–	–	–	35	35	35	–	–	–	–
4 rooms	1	1	1	56	56	56	–	1	1	1
5 rooms	–	–	–	103	103	103	–	1	1	1
6 rooms	–	–	–	87	87	87	–	–	–	–
7 rooms	1	1	1	43	43	43	–	–	–	–
8 rooms	–	–	–	5	5	5	–	–	–	–
9 or more rooms	–	–	–	4	4	4	–	–	–	–
Median	5.5	5.5	5.5	5.2	5.2	5.2	–	4.5	4.5	4.5
PERSONS IN UNIT										
Owner-occupied housing units	**21**	**21**	**21**	**475**	**475**	**475**	**–**	**25**	**25**	**25**
1 person	2	2	2	47	47	47	–	8	8	8
2 persons	7	7	7	106	106	106	–	5	5	5
3 persons	7	7	7	73	73	73	–	2	2	2
4 persons	2	2	2	90	90	90	–	6	6	6
5 persons	2	2	2	81	81	81	–	2	2	2
6 persons	1	1	1	36	36	36	–	1	1	1
7 or more persons	–	–	–	42	42	42	–	1	1	1
Median	2.71	2.71	2.71	3.63	3.63	3.63	–	2.40	2.40	2.40
Renter-occupied housing units	**2**	**2**	**2**	**349**	**349**	**349**	**–**	**2**	**2**	**2**
1 person	1	1	1	48	48	48	–	1	1	1
2 persons	–	–	–	44	44	44	–	1	1	1
3 persons	–	–	–	70	70	70	–	–	–	–
4 persons	–	–	–	47	47	47	–	–	–	–
5 persons	1	1	1	49	49	49	–	–	–	–
6 persons	–	–	–	56	56	56	–	–	–	–
7 or more persons	–	–	–	35	35	35	–	–	–	–
Median	3.00	3.00	3.00	3.77	3.77	3.77	–	1.50	1.50	1.50
PERSONS PER ROOM										
Owner-occupied housing units	**21**	**21**	**21**	**475**	**475**	**475**	**–**	**25**	**25**	**25**
0.50 or less	11	11	11	167	167	167	–	10	10	10
0.51 to 0.75	7	7	7	87	87	87	–	4	4	4
0.76 to 1.00	–	–	–	140	140	140	–	8	8	8
1.01 to 1.50	2	2	2	53	53	53	–	1	1	1
1.51 or more	1	1	1	28	28	28	–	2	2	2
Renter-occupied housing units	**2**	**2**	**2**	**349**	**349**	**349**	**–**	**2**	**2**	**2**
0.50 or less	1	1	1	106	106	106	–	2	2	2
0.51 to 0.75	1	1	1	75	75	75	–	–	–	–
0.76 to 1.00	–	–	–	107	107	107	–	–	–	–
1.01 to 1.50	–	–	–	50	50	50	–	–	–	–
1.51 or more	–	–	–	11	11	11	–	–	–	–

TIPSII [UPF] GH11A CENSUS90 71580800 10/20/92 9:02 AM MACHINE: C DATA:CENSUS90*H11ATIPSDA00. 09/18/92 15:05:46 TAPE: NONE FRAME: 120
TSF:CENSUS90*92. 09/18/92 15:11:45 UTF:CENSUS90*93. 09/18/92 15:11:45 META:CENSUS90*H11ATABLES00. 09/18/92 15:32:16

Table 4. **Occupancy, Structural, and Utilization Characteristics of American Indian, Eskimo, or Aleut Households: 1990**—Con.

[For definitions of terms and meanings of symbols, see text]

American Indian/Alaska Native Area State County	American Indian Reservation and Trust Land—Con.							
	Mescalero Apache Reservation				Miccosukee Reservation			
		New Mexico				Florida		
	Total	Total	Lincoln County	Otero County	Total	Total	Broward County	Dade County
Occupied housing units	**595**	**595**	**–**	**595**	**15**	**15**	**–**	**15**
TENURE								
Owner-occupied housing units	175	175	–	175	14	14	–	14
Percent of occupied housing units	29.4	29.4	–	29.4	93.3	93.3	–	93.3
Renter-occupied housing units	420	420	–	420	1	1	–	1
UNITS IN STRUCTURE								
1, detached	562	562	–	562	13	13	–	13
1, attached	–	–	–	–	–	–	–	–
2	6	6	–	6	–	–	–	–
3 or 4	–	–	–	–	–	–	–	–
5 to 9	–	–	–	–	–	–	–	–
10 to 19	–	–	–	–	–	–	–	–
20 to 49	–	–	–	–	–	–	–	–
50 or more	–	–	–	–	–	–	–	–
Mobile home or trailer	24	24	–	24	1	1	–	1
Other	3	3	–	3	1	1	–	1
ROOMS								
Owner-occupied housing units	**175**	**175**	**–**	**175**	**14**	**14**	**–**	**14**
1 room	1	1	–	1	1	1	–	1
2 rooms	–	–	–	–	–	–	–	–
3 rooms	8	8	–	8	1	1	–	1
4 rooms	41	41	–	41	9	9	–	9
5 rooms	51	51	–	51	2	2	–	2
6 rooms	48	48	–	48	1	1	–	1
7 rooms	14	14	–	14	–	–	–	–
8 rooms	7	7	–	7	–	–	–	–
9 or more rooms	5	5	–	5	–	–	–	–
Median	5.2	5.2	–	5.2	4.1	4.1	–	4.1
Renter-occupied housing units	**420**	**420**	**–**	**420**	**1**	**1**	**–**	**1**
1 room	2	2	–	2	–	–	–	–
2 rooms	4	4	–	4	–	–	–	–
3 rooms	48	48	–	48	–	–	–	–
4 rooms	76	76	–	76	1	1	–	1
5 rooms	98	98	–	98	–	–	–	–
6 rooms	109	109	–	109	–	–	–	–
7 rooms	67	67	–	67	–	–	–	–
8 rooms	11	11	–	11	–	–	–	–
9 or more rooms	5	5	–	5	–	–	–	–
Median	5.3	5.3	–	5.3	4.0	4.0	–	4.0
PERSONS IN UNIT								
Owner-occupied housing units	**175**	**175**	**–**	**175**	**14**	**14**	**–**	**14**
1 person	18	18	–	18	–	–	–	–
2 persons	17	17	–	17	–	–	–	–
3 persons	31	31	–	31	1	1	–	1
4 persons	38	38	–	38	–	–	–	–
5 persons	40	40	–	40	4	4	–	4
6 persons	14	14	–	14	2	2	–	2
7 or more persons	17	17	–	17	7	7	–	7
Median	4.07	4.07	–	4.07	6.50	6.50	–	6.50
Renter-occupied housing units	**420**	**420**	**–**	**420**	**1**	**1**	**–**	**1**
1 person	39	39	–	39	–	–	–	–
2 persons	53	53	–	53	–	–	–	–
3 persons	72	72	–	72	1	1	–	1
4 persons	68	68	–	68	–	–	–	–
5 persons	71	71	–	71	–	–	–	–
6 persons	63	63	–	63	–	–	–	–
7 or more persons	54	54	–	54	–	–	–	–
Median	4.18	4.18	–	4.18	3.00	3.00	–	3.00
PERSONS PER ROOM								
Owner-occupied housing units	**175**	**175**	**–**	**175**	**14**	**14**	**–**	**14**
0.50 or less	46	46	–	46	–	–	–	–
0.51 to 0.75	40	40	–	40	–	–	–	–
0.76 to 1.00	61	61	–	61	1	1	–	1
1.01 to 1.50	23	23	–	23	8	8	–	8
1.51 or more	5	5	–	5	5	5	–	5
Renter-occupied housing units	**420**	**420**	**–**	**420**	**1**	**1**	**–**	**1**
0.50 or less	109	109	–	109	–	–	–	–
0.51 to 0.75	90	90	–	90	1	1	–	1
0.76 to 1.00	122	122	–	122	–	–	–	–
1.01 to 1.50	79	79	–	79	–	–	–	–
1.51 or more	20	20	–	20	–	–	–	–

TIPSII [UPF] GH11A CENSUS90 71580800 10/20/92 9:02 AM MACHINE: C DATA:CENSUS90*H11ATIPSDA00. 09/18/92 15:05:46 TAPE: NONE FRAME: 121
TSF:CENSUS90*92. 09/18/92 15:11:45 UTF:CENSUS90*93. 09/18/92 15:11:45 META:CENSUS90*H11ATABLES00. 09/18/92 15:32:16

Table 4. **Occupancy, Structural, and Utilization Characteristics of American Indian, Eskimo, or Aleut Households: 1990**—Con.

[For definitions of terms and meanings of symbols, see text]

American Indian/Alaska Native Area State County	American Indian Reservation and Trust Land—Con.									
	Middletown Rancheria			Mille Lacs Reservation						
		California			Minnesota					
	Total	Total	Lake County	Total	Total	Aitkin County	Crow Wing County	Kanabec County	Mille Lacs County	Pine County
Occupied housing units	**8**	**8**	**8**	**119**	**119**	**9**	**–**	**–**	**104**	**6**
TENURE										
Owner-occupied housing units	7	7	7	90	90	9	–	–	79	2
Percent of occupied housing units	87.5	87.5	87.5	75.6	75.6	100.0	–	–	76.0	33.3
Renter-occupied housing units	1	1	1	29	29	–	–	–	25	4
UNITS IN STRUCTURE										
1, detached	5	5	5	112	112	9	–	–	97	6
1, attached	–	–	–	–	–	–	–	–	–	–
2	–	–	–	1	1	–	–	–	1	–
3 or 4	–	–	–	–	–	–	–	–	–	–
5 to 9	–	–	–	–	–	–	–	–	–	–
10 to 19	–	–	–	–	–	–	–	–	–	–
20 to 49	–	–	–	–	–	–	–	–	–	–
50 or more	–	–	–	–	–	–	–	–	–	–
Mobile home or trailer	3	3	3	4	4	–	–	–	4	–
Other	–	–	–	2	2	–	–	–	2	–
ROOMS										
Owner-occupied housing units	**7**	**7**	**7**	**90**	**90**	**9**	**–**	**–**	**79**	**2**
1 room	–	–	–	–	–	–	–	–	–	–
2 rooms	1	1	1	5	5	–	–	–	5	–
3 rooms	2	2	2	6	6	1	–	–	5	–
4 rooms	1	1	1	20	20	1	–	–	19	–
5 rooms	2	2	2	28	28	3	–	–	23	2
6 rooms	1	1	1	18	18	–	–	–	18	–
7 rooms	–	–	–	7	7	2	–	–	5	–
8 rooms	–	–	–	5	5	1	–	–	4	–
9 or more rooms	–	–	–	1	1	1	–	–	–	–
Median	4.0	4.0	4.0	5.0	5.0	5.3	–	–	5.0	5.0
Renter-occupied housing units	**1**	**1**	**1**	**29**	**29**	**–**	**–**	**–**	**25**	**4**
1 room	–	–	–	–	–	–	–	–	–	–
2 rooms	–	–	–	–	–	–	–	–	–	–
3 rooms	–	–	–	5	5	–	–	–	5	–
4 rooms	–	–	–	3	3	–	–	–	3	–
5 rooms	1	1	1	12	12	–	–	–	9	3
6 rooms	–	–	–	5	5	–	–	–	4	1
7 rooms	–	–	–	2	2	–	–	–	2	–
8 rooms	–	–	–	1	1	–	–	–	1	–
9 or more rooms	–	–	–	1	1	–	–	–	1	–
Median	5.0	5.0	5.0	5.0	5.0	–	–	–	5.0	5.2
PERSONS IN UNIT										
Owner-occupied housing units	**7**	**7**	**7**	**90**	**90**	**9**	**–**	**–**	**79**	**2**
1 person	4	4	4	17	17	2	–	–	14	1
2 persons	–	–	–	17	17	2	–	–	15	–
3 persons	–	–	–	17	17	–	–	–	16	1
4 persons	2	2	2	12	12	2	–	–	10	–
5 persons	1	1	1	10	10	2	–	–	8	–
6 persons	–	–	–	10	10	1	–	–	9	–
7 or more persons	–	–	–	7	7	–	–	–	7	–
Median	1.50–	1.50–	1.50–	3.15	3.15	3.75	–	–	3.16	2.00
Renter-occupied housing units	**1**	**1**	**1**	**29**	**29**	**–**	**–**	**–**	**25**	**4**
1 person	1	1	1	4	4	–	–	–	3	1
2 persons	–	–	–	5	5	–	–	–	4	1
3 persons	–	–	–	4	4	–	–	–	3	1
4 persons	–	–	–	5	5	–	–	–	4	1
5 persons	–	–	–	7	7	–	–	–	7	–
6 persons	–	–	–	2	2	–	–	–	2	–
7 or more persons	–	–	–	2	2	–	–	–	2	–
Median	1.50–	1.50–	1.50–	3.80	3.80	–	–	–	4.13	2.50
PERSONS PER ROOM										
Owner-occupied housing units	**7**	**7**	**7**	**90**	**90**	**9**	**–**	**–**	**79**	**2**
0.50 or less	4	4	4	37	37	5	–	–	31	1
0.51 to 0.75	1	1	1	19	19	2	–	–	16	1
0.76 to 1.00	1	1	1	18	18	1	–	–	17	–
1.01 to 1.50	1	1	1	11	11	1	–	–	10	–
1.51 or more	–	–	–	5	5	–	–	–	5	–
Renter-occupied housing units	**1**	**1**	**1**	**29**	**29**	**–**	**–**	**–**	**25**	**4**
0.50 or less	1	1	1	9	9	–	–	–	7	2
0.51 to 0.75	–	–	–	4	4	–	–	–	3	1
0.76 to 1.00	–	–	–	11	11	–	–	–	10	1
1.01 to 1.50	–	–	–	2	2	–	–	–	2	–
1.51 or more	–	–	–	3	3	–	–	–	3	–

TIPSII [UPF] GH11A CENSUS90 71580800 10/20/92 9:02 AM MACHINE: C DATA:CENSUS90*H11ATIPSDA00. 09/18/92 15:05:46 TAPE: NONE FRAME: 122
TSF:CENSUS90*92. 09/18/92 15:11:45 UTF:CENSUS90*93. 09/18/92 15:11:45 META:CENSUS90*H11ATABLES00. 09/18/92 15:32:16

Table 4. **Occupancy, Structural, and Utilization Characteristics of American Indian, Eskimo, or Aleut Households: 1990**—Con.

[For definitions of terms and meanings of symbols, see text]

American Indian/Alaska Native Area State County	American Indian Reservation and Trust Land—Con.							
	Minnesota Chippewa Trust Lands							
		Minnesota						
	Total	Total	Becker County	Carlton County	Cass County	Otter Tail County	St. Louis County	Mississippi Choctaw Reservation and Trust Lands, MS
Occupied housing units	**11**	**11**	**2**	**–**	**–**	**–**	**9**	**892**
TENURE								
Owner-occupied housing units	9	9	2	–	–	–	7	579
Percent of occupied housing units	81.8	81.8	100.0	–	–	–	77.8	64.9
Renter-occupied housing units	2	2	–	–	–	–	2	313
UNITS IN STRUCTURE								
1, detached	6	6	–	–	–	–	6	768
1, attached	–	–	–	–	–	–	–	26
2	–	–	–	–	–	–	–	2
3 or 4	–	–	–	–	–	–	–	6
5 to 9	–	–	–	–	–	–	–	–
10 to 19	–	–	–	–	–	–	–	1
20 to 49	–	–	–	–	–	–	–	–
50 or more	–	–	–	–	–	–	–	–
Mobile home or trailer	5	5	2	–	–	–	3	45
Other	–	–	–	–	–	–	–	44
ROOMS								
Owner-occupied housing units	**9**	**9**	**2**	**–**	**–**	**–**	**7**	**579**
1 room	–	–	–	–	–	–	–	3
2 rooms	1	1	–	–	–	–	1	14
3 rooms	1	1	–	–	–	–	1	77
4 rooms	2	2	1	–	–	–	1	119
5 rooms	3	3	1	–	–	–	2	225
6 rooms	–	–	–	–	–	–	–	120
7 rooms	2	2	–	–	–	–	2	18
8 rooms	–	–	–	–	–	–	–	3
9 or more rooms	–	–	–	–	–	–	–	–
Median	4.7	4.7	4.5	–	–	–	4.8	4.8
Renter-occupied housing units	**2**	**2**	**–**	**–**	**–**	**–**	**2**	**313**
1 room	–	–	–	–	–	–	–	–
2 rooms	–	–	–	–	–	–	–	3
3 rooms	–	–	–	–	–	–	–	51
4 rooms	1	1	–	–	–	–	1	72
5 rooms	–	–	–	–	–	–	–	105
6 rooms	1	1	–	–	–	–	1	71
7 rooms	–	–	–	–	–	–	–	11
8 rooms	–	–	–	–	–	–	–	–
9 or more rooms	–	–	–	–	–	–	–	–
Median	5.0	5.0	–	–	–	–	5.0	4.8
PERSONS IN UNIT								
Owner-occupied housing units	**9**	**9**	**2**	**–**	**–**	**–**	**7**	**579**
1 person	1	1	–	–	–	–	1	34
2 persons	4	4	2	–	–	–	2	74
3 persons	1	1	–	–	–	–	1	99
4 persons	2	2	–	–	–	–	2	118
5 persons	1	1	–	–	–	–	1	112
6 persons	–	–	–	–	–	–	–	72
7 or more persons	–	–	–	–	–	–	–	70
Median	2.38	2.38	2.00	–	–	–	3.00	4.20
Renter-occupied housing units	**2**	**2**	**–**	**–**	**–**	**–**	**2**	**313**
1 person	–	–	–	–	–	–	–	16
2 persons	2	2	–	–	–	–	2	38
3 persons	–	–	–	–	–	–	–	51
4 persons	–	–	–	–	–	–	–	58
5 persons	–	–	–	–	–	–	–	62
6 persons	–	–	–	–	–	–	–	34
7 or more persons	–	–	–	–	–	–	–	54
Median	2.00	2.00	–	–	–	–	2.00	4.39
PERSONS PER ROOM								
Owner-occupied housing units	**9**	**9**	**2**	**–**	**–**	**–**	**7**	**579**
0.50 or less	4	4	2	–	–	–	2	107
0.51 to 0.75	4	4	–	–	–	–	4	105
0.76 to 1.00	1	1	–	–	–	–	1	195
1.01 to 1.50	–	–	–	–	–	–	–	104
1.51 or more	–	–	–	–	–	–	–	68
Renter-occupied housing units	**2**	**2**	**–**	**–**	**–**	**–**	**2**	**313**
0.50 or less	2	2	–	–	–	–	2	55
0.51 to 0.75	–	–	–	–	–	–	–	54
0.76 to 1.00	–	–	–	–	–	–	–	102
1.01 to 1.50	–	–	–	–	–	–	–	61
1.51 or more	–	–	–	–	–	–	–	41

TIPSII [UPF] GH11A CENSUS90 71580800 10/20/92 9:02 AM MACHINE: C DATA:CENSUS90*H11ATIPSDA00. 09/18/92 15:05:46 TAPE: NONE FRAME: 123
TSF:CENSUS90*92. 09/18/92 15:11:45 UTF:CENSUS90*93. 09/18/92 15:11:45 META:CENSUS90*H11ATABLES00. 09/18/92 15:32:16

Table 4. **Occupancy, Structural, and Utilization Characteristics of American Indian, Eskimo, or Aleut Households: 1990**—Con.

[For definitions of terms and meanings of symbols, see text]

American Indian/Alaska Native Area State County	American Indian Reservation and Trust Land—Con.							
	Mississippi Choctaw Reservation							
		Mississippi						
	Total	Total	Attala County	Jones County	Kemper County	Leake County	Neshoba County	Newton County
Occupied housing units	**830**	**830**	**–**	**31**	**9**	**131**	**534**	**125**
TENURE								
Owner-occupied housing units	541	541	–	16	6	114	343	62
Percent of occupied housing units	65.2	65.2	–	51.6	66.7	87.0	64.2	49.6
Renter-occupied housing units	289	289	–	15	3	17	191	63
UNITS IN STRUCTURE								
1, detached	711	711	–	28	8	110	444	121
1, attached	26	26	–	–	1	2	23	–
2	2	2	–	–	–	–	2	–
3 or 4	6	6	–	–	–	2	4	–
5 to 9	–	–	–	–	–	–	–	–
10 to 19	1	1	–	–	–	–	1	–
20 to 49	–	–	–	–	–	–	–	–
50 or more	–	–	–	–	–	–	–	–
Mobile home or trailer	42	42	–	2	–	7	29	4
Other	42	42	–	1	–	10	31	–
ROOMS								
Owner-occupied housing units	**541**	**541**	**–**	**16**	**6**	**114**	**343**	**62**
1 room	3	3	–	–	–	1	2	–
2 rooms	14	14	–	2	–	–	6	6
3 rooms	73	73	–	6	–	20	40	7
4 rooms	110	110	–	5	3	24	68	10
5 rooms	205	205	–	1	2	36	138	28
6 rooms	116	116	–	1	1	29	76	9
7 rooms	17	17	–	1	–	4	11	1
8 rooms	3	3	–	–	–	–	2	1
9 or more rooms	–	–	–	–	–	–	–	–
Median	4.8	4.8	–	3.5	4.5	4.8	4.9	4.8
Renter-occupied housing units	**289**	**289**	**–**	**15**	**3**	**17**	**191**	**63**
1 room	–	–	–	–	–	–	–	–
2 rooms	3	3	–	–	–	–	3	–
3 rooms	49	49	–	1	1	3	38	6
4 rooms	68	68	–	5	1	4	48	10
5 rooms	94	94	–	3	1	8	57	25
6 rooms	64	64	–	6	–	2	39	17
7 rooms	11	11	–	–	–	–	6	5
8 rooms	–	–	–	–	–	–	–	–
9 or more rooms	–	–	–	–	–	–	–	–
Median	4.8	4.8	–	5.0	4.0	4.7	4.6	5.1
PERSONS IN UNIT								
Owner-occupied housing units	**541**	**541**	**–**	**16**	**6**	**114**	**343**	**62**
1 person	34	34	–	2	–	8	19	5
2 persons	71	71	–	1	–	16	48	6
3 persons	89	89	–	4	1	15	61	8
4 persons	109	109	–	–	2	26	66	15
5 persons	105	105	–	4	2	15	69	15
6 persons	66	66	–	1	1	20	38	6
7 or more persons	67	67	–	4	–	14	42	7
Median	4.20	4.20	–	4.75	4.50	4.19	4.16	4.30
Renter-occupied housing units	**289**	**289**	**–**	**15**	**3**	**17**	**191**	**63**
1 person	14	14	–	–	–	–	10	4
2 persons	35	35	–	3	2	1	26	3
3 persons	49	49	–	–	–	3	34	12
4 persons	52	52	–	2	–	6	28	16
5 persons	59	59	–	4	–	2	37	16
6 persons	31	31	–	4	–	1	22	4
7 or more persons	49	49	–	2	1	4	34	8
Median	4.39	4.39	–	5.13	2.25	4.25	4.41	4.28
PERSONS PER ROOM								
Owner-occupied housing units	**541**	**541**	**–**	**16**	**6**	**114**	**343**	**62**
0.50 or less	104	104	–	3	–	21	72	8
0.51 to 0.75	93	93	–	2	1	19	62	9
0.76 to 1.00	184	184	–	3	4	39	112	26
1.01 to 1.50	95	95	–	2	1	22	57	13
1.51 or more	65	65	–	6	–	13	40	6
Renter-occupied housing units	**289**	**289**	**–**	**15**	**3**	**17**	**191**	**63**
0.50 or less	49	49	–	3	1	1	36	8
0.51 to 0.75	50	50	–	1	1	4	27	17
0.76 to 1.00	97	97	–	5	–	5	63	24
1.01 to 1.50	54	54	–	3	1	5	36	9
1.51 or more	39	39	–	3	–	2	29	5

TIPSII [UPF] GH11A CENSUS90 71580800 10/20/92 9:02 AM MACHINE: C DATA:CENSUS90*H11ATIPSDA00. 09/18/92 15:05:46 TAPE: NONE FRAME: 124
TSF:CENSUS90*92. 09/18/92 15:11:45 UTF:CENSUS90*93. 09/18/92 15:11:45 META:CENSUS90*H11ATABLES00. 09/18/92 15:32:16

Table 4. **Occupancy, Structural, and Utilization Characteristics of American Indian, Eskimo, or Aleut Households: 1990**—Con.

[For definitions of terms and meanings of symbols, see text]

American Indian/Alaska Native Area State County	American Indian Reservation and Trust Land—Con.							
	Mississippi Choctaw Trust Lands							
		Mississippi						
	Total	Total	Jones County	Kemper County	Leake County	Neshoba County	Newton County	Winston County
Occupied housing units	**62**	**62**	**1**	**–**	**5**	**21**	**25**	**10**
TENURE								
Owner-occupied housing units	38	38	–	–	5	19	4	10
Percent of occupied housing units	61.3	61.3	–	–	100.0	90.5	16.0	100.0
Renter-occupied housing units	24	24	1	–	–	2	21	–
UNITS IN STRUCTURE								
1, detached	57	57	1	–	4	19	24	9
1, attached	–	–	–	–	–	–	–	–
2	–	–	–	–	–	–	–	–
3 or 4	–	–	–	–	–	–	–	–
5 to 9	–	–	–	–	–	–	–	–
10 to 19	–	–	–	–	–	–	–	–
20 to 49	–	–	–	–	–	–	–	–
50 or more	–	–	–	–	–	–	–	–
Mobile home or trailer	3	3	–	–	–	2	–	1
Other	2	2	–	–	1	–	1	–
ROOMS								
Owner-occupied housing units	**38**	**38**	**–**	**–**	**5**	**19**	**4**	**10**
1 room	–	–	–	–	–	–	–	–
2 rooms	–	–	–	–	–	–	–	–
3 rooms	4	4	–	–	1	2	–	1
4 rooms	9	9	–	–	2	2	2	3
5 rooms	20	20	–	–	2	12	1	5
6 rooms	4	4	–	–	–	2	1	1
7 rooms	1	1	–	–	–	1	–	–
8 rooms	–	–	–	–	–	–	–	–
9 or more rooms	–	–	–	–	–	–	–	–
Median	4.8	4.8	–	–	4.3	5.0	4.5	4.7
Renter-occupied housing units	**24**	**24**	**1**	**–**	**–**	**2**	**21**	**–**
1 room	–	–	–	–	–	–	–	–
2 rooms	–	–	–	–	–	–	–	–
3 rooms	2	2	–	–	–	–	2	–
4 rooms	4	4	–	–	–	2	2	–
5 rooms	11	11	–	–	–	–	11	–
6 rooms	7	7	1	–	–	–	6	–
7 rooms	–	–	–	–	–	–	–	–
8 rooms	–	–	–	–	–	–	–	–
9 or more rooms	–	–	–	–	–	–	–	–
Median	5.0	5.0	6.0	–	–	4.0	5.1	–
PERSONS IN UNIT								
Owner-occupied housing units	**38**	**38**	**–**	**–**	**5**	**19**	**4**	**10**
1 person	–	–	–	–	–	–	–	–
2 persons	3	3	–	–	–	2	–	1
3 persons	10	10	–	–	1	3	3	3
4 persons	9	9	–	–	1	6	1	1
5 persons	7	7	–	–	2	4	–	1
6 persons	6	6	–	–	–	3	–	3
7 or more persons	3	3	–	–	1	1	–	1
Median	4.17	4.17	–	–	4.75	4.25	3.17	4.50
Renter-occupied housing units	**24**	**24**	**1**	**–**	**–**	**2**	**21**	**–**
1 person	2	2	–	–	–	–	2	–
2 persons	3	3	–	–	–	1	2	–
3 persons	2	2	–	–	–	–	2	–
4 persons	6	6	1	–	–	1	4	–
5 persons	3	3	–	–	–	–	3	–
6 persons	3	3	–	–	–	–	3	–
7 or more persons	5	5	–	–	–	–	5	–
Median	4.33	4.33	4.00	–	–	3.00	4.67	–
PERSONS PER ROOM								
Owner-occupied housing units	**38**	**38**	**–**	**–**	**5**	**19**	**4**	**10**
0.50 or less	3	3	–	–	–	2	1	–
0.51 to 0.75	12	12	–	–	1	4	2	5
0.76 to 1.00	11	11	–	–	1	8	1	1
1.01 to 1.50	9	9	–	–	2	3	–	4
1.51 or more	3	3	–	–	1	2	–	–
Renter-occupied housing units	**24**	**24**	**1**	**–**	**–**	**2**	**21**	**–**
0.50 or less	6	6	–	–	–	1	5	–
0.51 to 0.75	4	4	1	–	–	–	3	–
0.76 to 1.00	5	5	–	–	–	1	4	–
1.01 to 1.50	7	7	–	–	–	–	7	–
1.51 or more	2	2	–	–	–	–	2	–

TIPSII [UPF] GH11A CENSUS90 71580800 10/20/92 9:02 AM MACHINE: C DATA:CENSUS90*H11ATIPSDA00. 09/18/92 15:05:46 TAPE: NONE FRAME: 125
TSF:CENSUS90*92. 09/18/92 15:11:45 UTF:CENSUS90*93. 09/18/92 15:11:45 META:CENSUS90*H11ATABLES00. 09/18/92 15:32:16

Table 4. **Occupancy, Structural, and Utilization Characteristics of American Indian, Eskimo, or Aleut Households: 1990**—Con.

[For definitions of terms and meanings of symbols, see text]

American Indian/Alaska Native Area State County	American Indian Reservation and Trust Land—Con.									
	Moapa River Reservation			Montgomery Creek Rancheria			Morongo Reservation			Muckleshoot Reservation and Trust Lands, WA
		Nevada			California			California		
	Total	Total	Clark County	Total	Total	Shasta County	Total	Total	Riverside County	
Occupied housing units	**64**	**64**	**64**	**4**	**4**	**4**	**170**	**170**	**170**	**174**
TENURE										
Owner-occupied housing units	46	46	46	2	2	2	137	137	137	92
Percent of occupied housing units	71.9	71.9	71.9	50.0	50.0	50.0	80.6	80.6	80.6	52.9
Renter-occupied housing units	18	18	18	2	2	2	33	33	33	82
UNITS IN STRUCTURE										
1, detached	58	58	58	1	1	1	126	126	126	120
1, attached	–	–	–	–	–	–	1	1	1	9
2	–	–	–	–	–	–	–	–	–	–
3 or 4	–	–	–	–	–	–	–	–	–	4
5 to 9	–	–	–	–	–	–	–	–	–	–
10 to 19	–	–	–	–	–	–	–	–	–	4
20 to 49	–	–	–	–	–	–	–	–	–	5
50 or more	–	–	–	–	–	–	–	–	–	–
Mobile home or trailer	6	6	6	3	3	3	43	43	43	24
Other	–	–	–	–	–	–	–	–	–	8
ROOMS										
Owner-occupied housing units	**46**	**46**	**46**	**2**	**2**	**2**	**137**	**137**	**137**	**92**
1 room	–	–	–	1	1	1	2	2	2	–
2 rooms	–	–	–	–	–	–	5	5	5	4
3 rooms	5	5	5	–	–	–	10	10	10	6
4 rooms	6	6	6	1	1	1	33	33	33	23
5 rooms	28	28	28	–	–	–	34	34	34	30
6 rooms	4	4	4	–	–	–	25	25	25	14
7 rooms	2	2	2	–	–	–	16	16	16	8
8 rooms	1	1	1	–	–	–	8	8	8	5
9 or more rooms	–	–	–	–	–	–	4	4	4	2
Median	4.9	4.9	4.9	2.5	2.5	2.5	5.0	5.0	5.0	4.9
Renter-occupied housing units	**18**	**18**	**18**	**2**	**2**	**2**	**33**	**33**	**33**	**82**
1 room	–	–	–	1	1	1	–	–	–	3
2 rooms	–	–	–	1	1	1	3	3	3	3
3 rooms	2	2	2	–	–	–	3	3	3	18
4 rooms	3	3	3	–	–	–	10	10	10	13
5 rooms	9	9	9	–	–	–	14	14	14	22
6 rooms	4	4	4	–	–	–	2	2	2	18
7 rooms	–	–	–	–	–	–	1	1	1	4
8 rooms	–	–	–	–	–	–	–	–	–	1
9 or more rooms	–	–	–	–	–	–	–	–	–	–
Median	4.9	4.9	4.9	1.5	1.5	1.5	4.5	4.5	4.5	4.7
PERSONS IN UNIT										
Owner-occupied housing units	**46**	**46**	**46**	**2**	**2**	**2**	**137**	**137**	**137**	**92**
1 person	12	12	12	1	1	1	23	23	23	9
2 persons	5	5	5	–	–	–	35	35	35	14
3 persons	10	10	10	–	–	–	27	27	27	15
4 persons	9	9	9	1	1	1	23	23	23	15
5 persons	7	7	7	–	–	–	14	14	14	5
6 persons	1	1	1	–	–	–	7	7	7	8
7 or more persons	2	2	2	–	–	–	8	8	8	26
Median	3.10	3.10	3.10	2.50	2.50	2.50	2.89	2.89	2.89	4.03
Renter-occupied housing units	**18**	**18**	**18**	**2**	**2**	**2**	**33**	**33**	**33**	**82**
1 person	2	2	2	1	1	1	3	3	3	4
2 persons	4	4	4	–	–	–	4	4	4	3
3 persons	7	7	7	–	–	–	6	6	6	14
4 persons	2	2	2	1	1	1	11	11	11	19
5 persons	3	3	3	–	–	–	5	5	5	18
6 persons	–	–	–	–	–	–	2	2	2	7
7 or more persons	–	–	–	–	–	–	2	2	2	17
Median	2.93	2.93	2.93	2.50	2.50	2.50	3.82	3.82	3.82	4.56
PERSONS PER ROOM										
Owner-occupied housing units	**46**	**46**	**46**	**2**	**2**	**2**	**137**	**137**	**137**	**92**
0.50 or less	19	19	19	–	–	–	67	67	67	25
0.51 to 0.75	11	11	11	–	–	–	27	27	27	16
0.76 to 1.00	13	13	13	2	2	2	34	34	34	17
1.01 to 1.50	2	2	2	–	–	–	6	6	6	16
1.51 or more	1	1	1	–	–	–	3	3	3	18
Renter-occupied housing units	**18**	**18**	**18**	**2**	**2**	**2**	**33**	**33**	**33**	**82**
0.50 or less	6	6	6	–	–	–	8	8	8	5
0.51 to 0.75	8	8	8	–	–	–	3	3	3	9
0.76 to 1.00	4	4	4	1	1	1	14	14	14	36
1.01 to 1.50	–	–	–	–	–	–	6	6	6	19
1.51 or more	–	–	–	1	1	1	2	2	2	13

TIPSII [UPF] GH11A CENSUS90 71580800 10/20/92 9:02 AM MACHINE: C DATA:CENSUS90*H11ATIPSDA00. 09/18/92 15:05:46 TAPE: NONE FRAME: 126
TSF:CENSUS90*92. 09/18/92 15:11:45 UTF:CENSUS90*93. 09/18/92 15:11:45 META:CENSUS90*H11ATABLES00. 09/18/92 15:32:16

Table 4. **Occupancy, Structural, and Utilization Characteristics of American Indian, Eskimo, or Aleut Households: 1990**—Con.

[For definitions of terms and meanings of symbols, see text]

American Indian/Alaska Native Area State County	American Indian Reservation and Trust Land—Con.							
	Muckleshoot Reservation				Muckleshoot Trust Lands			
		Washington				Washington		
	Total	Total	King County	Pierce County	Total	Total	King County	Nambe Pueblo and Trust Lands, NM
Occupied housing units	**174**	**174**	**174**	**–**	**–**	**–**	**–**	**118**
TENURE								
Owner-occupied housing units	92	92	92	–	–	–	–	110
Percent of occupied housing units	52.9	52.9	52.9	–	–	–	–	93.2
Renter-occupied housing units	82	82	82	–	–	–	–	8
UNITS IN STRUCTURE								
1, detached	120	120	120	–	–	–	–	113
1, attached	9	9	9	–	–	–	–	1
2	–	–	–	–	–	–	–	–
3 or 4	4	4	4	–	–	–	–	–
5 to 9	–	–	–	–	–	–	–	–
10 to 19	4	4	4	–	–	–	–	–
20 to 49	5	5	5	–	–	–	–	–
50 or more	–	–	–	–	–	–	–	–
Mobile home or trailer	24	24	24	–	–	–	–	4
Other	8	8	8	–	–	–	–	–
ROOMS								
Owner-occupied housing units	**92**	**92**	**92**	**–**	**–**	**–**	**–**	**110**
1 room	–	–	–	–	–	–	–	–
2 rooms	4	4	4	–	–	–	–	2
3 rooms	6	6	6	–	–	–	–	7
4 rooms	23	23	23	–	–	–	–	14
5 rooms	30	30	30	–	–	–	–	39
6 rooms	14	14	14	–	–	–	–	34
7 rooms	8	8	8	–	–	–	–	6
8 rooms	5	5	5	–	–	–	–	5
9 or more rooms	2	2	2	–	–	–	–	3
Median	4.9	4.9	4.9	–	–	–	–	5.3
Renter-occupied housing units	**82**	**82**	**82**	**–**	**–**	**–**	**–**	**8**
1 room	3	3	3	–	–	–	–	–
2 rooms	3	3	3	–	–	–	–	–
3 rooms	18	18	18	–	–	–	–	3
4 rooms	13	13	13	–	–	–	–	1
5 rooms	22	22	22	–	–	–	–	3
6 rooms	18	18	18	–	–	–	–	–
7 rooms	4	4	4	–	–	–	–	1
8 rooms	1	1	1	–	–	–	–	–
9 or more rooms	–	–	–	–	–	–	–	–
Median	4.7	4.7	4.7	–	–	–	–	4.5
PERSONS IN UNIT								
Owner-occupied housing units	**92**	**92**	**92**	**–**	**–**	**–**	**–**	**110**
1 person	9	9	9	–	–	–	–	23
2 persons	14	14	14	–	–	–	–	30
3 persons	15	15	15	–	–	–	–	25
4 persons	15	15	15	–	–	–	–	15
5 persons	5	5	5	–	–	–	–	11
6 persons	8	8	8	–	–	–	–	5
7 or more persons	26	26	26	–	–	–	–	1
Median	4.03	4.03	4.03	–	–	–	–	2.58
Renter-occupied housing units	**82**	**82**	**82**	**–**	**–**	**–**	**–**	**8**
1 person	4	4	4	–	–	–	–	3
2 persons	3	3	3	–	–	–	–	1
3 persons	14	14	14	–	–	–	–	1
4 persons	19	19	19	–	–	–	–	2
5 persons	18	18	18	–	–	–	–	–
6 persons	7	7	7	–	–	–	–	1
7 or more persons	17	17	17	–	–	–	–	–
Median	4.56	4.56	4.56	–	–	–	–	2.50
PERSONS PER ROOM								
Owner-occupied housing units	**92**	**92**	**92**	**–**	**–**	**–**	**–**	**110**
0.50 or less	25	25	25	–	–	–	–	66
0.51 to 0.75	16	16	16	–	–	–	–	19
0.76 to 1.00	17	17	17	–	–	–	–	21
1.01 to 1.50	16	16	16	–	–	–	–	2
1.51 or more	18	18	18	–	–	–	–	2
Renter-occupied housing units	**82**	**82**	**82**	**–**	**–**	**–**	**–**	**8**
0.50 or less	5	5	5	–	–	–	–	4
0.51 to 0.75	9	9	9	–	–	–	–	–
0.76 to 1.00	36	36	36	–	–	–	–	4
1.01 to 1.50	19	19	19	–	–	–	–	–
1.51 or more	13	13	13	–	–	–	–	–

TIPSII [UPF] GH11A CENSUS90 71580800 10/20/92 9:02 AM MACHINE: C DATA:CENSUS90*H11ATIPSDA00. 09/18/92 15:05:46 TAPE: NONE FRAME: 127
TSF:CENSUS90*92. 09/18/92 15:11:45 UTF:CENSUS90*93. 09/18/92 15:11:45 META:CENSUS90*H11ATABLES00. 09/18/92 15:32:16

Table 4. **Occupancy, Structural, and Utilization Characteristics of American Indian, Eskimo, or Aleut Households: 1990**—Con.

[For definitions of terms and meanings of symbols, see text]

American Indian/Alaska Native Area State County	American Indian Reservation and Trust Land—Con.									
	Nambe Pueblo			Nambe Trust Lands			Narragansett Reservation			Navajo Reservation and Trust Lands, AZ--NM--UT
		New Mexico			New Mexico			Rhode Island		
	Total	Total	Santa Fe County	Total	Total	Santa Fe County	Total	Total	Washington County	
Occupied housing units	**118**	**118**	**118**	**–**	**–**	**–**	**4**	**4**	**4**	**34 086**
TENURE										
Owner-occupied housing units	110	110	110	–	–	–	3	3	3	26 679
Percent of occupied housing units	93.2	93.2	93.2	–	–	–	75.0	75.0	75.0	78.3
Renter-occupied housing units	8	8	8	–	–	–	1	1	1	7 407
UNITS IN STRUCTURE										
1, detached	113	113	113	–	–	–	3	3	3	22 259
1, attached	1	1	1	–	–	–	–	–	–	1 699
2	–	–	–	–	–	–	–	–	–	512
3 or 4	–	–	–	–	–	–	–	–	–	588
5 to 9	–	–	–	–	–	–	–	–	–	438
10 to 19	–	–	–	–	–	–	–	–	–	27
20 to 49	–	–	–	–	–	–	–	–	–	–
50 or more	–	–	–	–	–	–	–	–	–	–
Mobile home or trailer	4	4	4	–	–	–	1	1	1	5 590
Other	–	–	–	–	–	–	–	–	–	2 973
ROOMS										
Owner-occupied housing units	**110**	**110**	**110**	**–**	**–**	**–**	**3**	**3**	**3**	**26 679**
1 room	–	–	–	–	–	–	–	–	–	7 121
2 rooms	2	2	2	–	–	–	–	–	–	4 696
3 rooms	7	7	7	–	–	–	–	–	–	4 670
4 rooms	14	14	14	–	–	–	1	1	1	4 401
5 rooms	39	39	39	–	–	–	1	1	1	3 840
6 rooms	34	34	34	–	–	–	1	1	1	1 320
7 rooms	6	6	6	–	–	–	–	–	–	427
8 rooms	5	5	5	–	–	–	–	–	–	135
9 or more rooms	3	3	3	–	–	–	–	–	–	69
Median	5.3	5.3	5.3	–	–	–	5.0	5.0	5.0	2.8
Renter-occupied housing units	**8**	**8**	**8**	**–**	**–**	**–**	**1**	**1**	**1**	**7 407**
1 room	–	–	–	–	–	–	–	–	–	756
2 rooms	–	–	–	–	–	–	1	1	1	800
3 rooms	3	3	3	–	–	–	–	–	–	1 530
4 rooms	1	1	1	–	–	–	–	–	–	1 740
5 rooms	3	3	3	–	–	–	–	–	–	1 843
6 rooms	–	–	–	–	–	–	–	–	–	546
7 rooms	1	1	1	–	–	–	–	–	–	138
8 rooms	–	–	–	–	–	–	–	–	–	40
9 or more rooms	–	–	–	–	–	–	–	–	–	14
Median	4.5	4.5	4.5	–	–	–	2.0	2.0	2.0	3.9
PERSONS IN UNIT										
Owner-occupied housing units	**110**	**110**	**110**	**–**	**–**	**–**	**3**	**3**	**3**	**26 679**
1 person	23	23	23	–	–	–	–	–	–	3 895
2 persons	30	30	30	–	–	–	2	2	2	3 949
3 persons	25	25	25	–	–	–	–	–	–	3 756
4 persons	15	15	15	–	–	–	1	1	1	4 201
5 persons	11	11	11	–	–	–	–	–	–	3 953
6 persons	5	5	5	–	–	–	–	–	–	3 009
7 or more persons	1	1	1	–	–	–	–	–	–	3 916
Median	2.58	2.58	2.58	–	–	–	2.25	2.25	2.25	3.91
Renter-occupied housing units	**8**	**8**	**8**	**–**	**–**	**–**	**1**	**1**	**1**	**7 407**
1 person	3	3	3	–	–	–	–	–	–	731
2 persons	1	1	1	–	–	–	–	–	–	824
3 persons	1	1	1	–	–	–	–	–	–	1 047
4 persons	2	2	2	–	–	–	–	–	–	1 410
5 persons	–	–	–	–	–	–	–	–	–	1 300
6 persons	1	1	1	–	–	–	–	–	–	984
7 or more persons	–	–	–	–	–	–	1	1	1	1 111
Median	2.50	2.50	2.50	–	–	–	6.50+	6.50+	6.50+	4.28
PERSONS PER ROOM										
Owner-occupied housing units	**110**	**110**	**110**	**–**	**–**	**–**	**3**	**3**	**3**	**26 679**
0.50 or less	66	66	66	–	–	–	2	2	2	3 400
0.51 to 0.75	19	19	19	–	–	–	–	–	–	2 298
0.76 to 1.00	21	21	21	–	–	–	1	1	1	6 099
1.01 to 1.50	2	2	2	–	–	–	–	–	–	4 093
1.51 or more	2	2	2	–	–	–	–	–	–	10 789
Renter-occupied housing units	**8**	**8**	**8**	**–**	**–**	**–**	**1**	**1**	**1**	**7 407**
0.50 or less	4	4	4	–	–	–	–	–	–	996
0.51 to 0.75	–	–	–	–	–	–	–	–	–	896
0.76 to 1.00	4	4	4	–	–	–	–	–	–	1 900
1.01 to 1.50	–	–	–	–	–	–	–	–	–	1 549
1.51 or more	–	–	–	–	–	–	1	1	1	2 066

TIPSII [UPF] GH11A CENSUS90 71580800 10/20/92 9:02 AM MACHINE: C DATA:CENSUS90*H11ATIPSDA00. 09/18/92 15:05:46 TAPE: NONE FRAME: 128
TSF:CENSUS90*92. 09/18/92 15:11:45 UTF:CENSUS90*93. 09/18/92 15:11:45 META:CENSUS90*H11ATABLES00. 09/18/92 15:32:16

Table 4. **Occupancy, Structural, and Utilization Characteristics of American Indian, Eskimo, or Aleut Households: 1990**—Con.

[For definitions of terms and meanings of symbols, see text]

American Indian/Alaska Native Area State County	American Indian Reservation and Trust Land—Con.									
	Navajo Reservation									
		Arizona				New Mexico			Utah	
	Total	Total	Apache County	Coconino County	Navajo County	Total	McKinley County	San Juan County	Total	San Juan County
Occupied housing units	**29 375**	**20 590**	**11 090**	**4 390**	**5 110**	**7 543**	**2 507**	**5 036**	**1 242**	**1 242**
TENURE										
Owner-occupied housing units	22 788	15 901	8 370	3 350	4 181	5 795	1 977	3 818	1 092	1 092
Percent of occupied housing units	77.6	77.2	75.5	76.3	81.8	76.8	78.9	75.8	87.9	87.9
Renter-occupied housing units	6 587	4 689	2 720	1 040	929	1 748	530	1 218	150	150
UNITS IN STRUCTURE										
1, detached	19 259	13 422	7 324	2 691	3 407	5 132	1 640	3 492	705	705
1, attached	1 425	947	566	131	250	442	156	286	36	36
2	438	313	228	28	57	121	30	91	4	4
3 or 4	577	446	312	69	65	123	33	90	8	8
5 to 9	411	376	251	106	19	31	19	12	4	4
10 to 19	26	23	12	7	4	2	–	2	1	1
20 to 49	–	–	–	–	–	–	–	–	–	–
50 or more	–	–	–	–	–	–	–	–	–	–
Mobile home or trailer	4 911	3 436	1 717	876	843	1 309	406	903	166	166
Other	2 328	1 627	680	482	465	383	223	160	318	318
ROOMS										
Owner-occupied housing units	**22 788**	**15 901**	**8 370**	**3 350**	**4 181**	**5 795**	**1 977**	**3 818**	**1 092**	**1 092**
1 room	6 043	4 649	2 230	1 141	1 278	1 143	525	618	251	251
2 rooms	4 010	2 760	1 613	478	669	1 064	390	674	186	186
3 rooms	4 013	2 689	1 526	493	670	1 072	354	718	252	252
4 rooms	3 730	2 440	1 280	532	628	1 107	307	800	183	183
5 rooms	3 328	2 175	1 069	476	630	979	275	704	174	174
6 rooms	1 136	814	449	152	213	290	84	206	32	32
7 rooms	357	248	126	50	72	98	25	73	11	11
8 rooms	112	82	49	17	16	28	12	16	2	2
9 or more rooms	59	44	28	11	5	14	5	9	1	1
Median	2.8	2.7	2.7	2.6	2.7	3.1	2.7	3.4	2.9	2.9
Renter-occupied housing units	**6 587**	**4 689**	**2 720**	**1 040**	**929**	**1 748**	**530**	**1 218**	**150**	**150**
1 room	653	518	247	136	135	123	35	88	12	12
2 rooms	720	548	333	100	115	156	48	108	16	16
3 rooms	1 355	918	533	212	173	415	105	310	22	22
4 rooms	1 539	1 085	665	239	181	417	123	294	37	37
5 rooms	1 670	1 136	690	235	211	497	167	330	37	37
6 rooms	479	349	184	86	79	109	44	65	21	21
7 rooms	123	101	52	20	29	19	3	16	3	3
8 rooms	38	26	12	8	6	11	5	6	1	1
9 or more rooms	10	8	4	4	–	1	–	1	1	1
Median	3.9	3.8	3.9	3.8	3.7	3.9	4.1	3.9	4.2	4.2
PERSONS IN UNIT										
Owner-occupied housing units	**22 788**	**15 901**	**8 370**	**3 350**	**4 181**	**5 795**	**1 977**	**3 818**	**1 092**	**1 092**
1 person	3 320	2 347	1 343	412	592	845	275	570	128	128
2 persons	3 397	2 316	1 214	495	607	916	295	621	165	165
3 persons	3 201	2 222	1 194	442	586	826	291	535	153	153
4 persons	3 539	2 447	1 315	497	635	916	294	622	176	176
5 persons	3 357	2 290	1 155	507	628	896	311	585	171	171
6 persons	2 565	1 785	877	423	485	649	222	427	131	131
7 or more persons	3 409	2 494	1 272	574	648	747	289	458	168	168
Median	3.92	3.94	3.83	4.16	3.98	3.84	3.93	3.79	4.07	4.07
Renter-occupied housing units	**6 587**	**4 689**	**2 720**	**1 040**	**929**	**1 748**	**530**	**1 218**	**150**	**150**
1 person	649	502	282	110	110	137	39	98	10	10
2 persons	753	567	350	119	98	172	40	132	14	14
3 persons	924	646	384	140	122	250	68	182	28	28
4 persons	1 250	865	504	199	162	355	99	256	30	30
5 persons	1 160	797	460	178	159	323	101	222	40	40
6 persons	854	576	316	132	128	263	76	187	15	15
7 or more persons	997	736	424	162	150	248	107	141	13	13
Median	4.27	4.23	4.18	4.26	4.33	4.39	4.69	4.27	4.27	4.27
PERSONS PER ROOM										
Owner-occupied housing units	**22 788**	**15 901**	**8 370**	**3 350**	**4 181**	**5 795**	**1 977**	**3 818**	**1 092**	**1 092**
0.50 or less	2 902	1 923	1 108	323	492	870	214	656	109	109
0.51 to 0.75	1 968	1 260	702	242	316	607	172	435	101	101
0.76 to 1.00	5 185	3 576	1 955	697	924	1 368	464	904	241	241
1.01 to 1.50	3 515	2 353	1 204	535	614	977	276	701	185	185
1.51 or more	9 218	6 789	3 401	1 553	1 835	1 973	851	1 122	456	456
Renter-occupied housing units	**6 587**	**4 689**	**2 720**	**1 040**	**929**	**1 748**	**530**	**1 218**	**150**	**150**
0.50 or less	909	683	417	146	120	203	64	139	23	23
0.51 to 0.75	798	560	334	126	100	215	59	156	23	23
0.76 to 1.00	1 684	1 173	690	244	239	466	122	344	45	45
1.01 to 1.50	1 367	938	533	223	182	403	120	283	26	26
1.51 or more	1 829	1 335	746	301	288	461	165	296	33	33

TIPSII [UPF] GH11A CENSUS90 71580800 10/20/92 9:02 AM MACHINE: C DATA:CENSUS90*H11ATIPSDA00. 09/18/92 15:05:46 TAPE: NONE FRAME: 129
TSF:CENSUS90*92. 09/18/92 15:11:45 UTF:CENSUS90*93. 09/18/92 15:11:45 META:CENSUS90*H11ATABLES00. 09/18/92 15:32:16

Table 4. **Occupancy, Structural, and Utilization Characteristics of American Indian, Eskimo, or Aleut Households: 1990**—Con.

[For definitions of terms and meanings of symbols, see text]

American Indian/Alaska Native Area State County	American Indian Reservation and Trust Land—Con.								
	Navajo Trust Lands								
		Arizona				New Mexico			
	Total	Total	Apache County	Coconino County	Navajo County	Total	Cibola County	McKinley County	Rio Arriba County
Occupied housing units	**4 711**	**2**	**2**	**–**	**–**	**4 709**	**350**	**3 213**	**14**
TENURE									
Owner-occupied housing units	3 891	2	2	–	–	3 889	209	2 802	10
Percent of occupied housing units	82.6	100.0	100.0	–	–	82.6	59.7	87.2	71.4
Renter-occupied housing units	820	–	–	–	–	820	141	411	4
UNITS IN STRUCTURE									
1, detached	3 000	1	1	–	–	2 999	257	1 917	11
1, attached	274	–	–	–	–	274	13	201	1
2	74	–	–	–	–	74	–	51	–
3 or 4	11	–	–	–	–	11	–	6	–
5 to 9	27	–	–	–	–	27	24	1	–
10 to 19	1	–	–	–	–	1	–	–	–
20 to 49	–	–	–	–	–	–	–	–	–
50 or more	–	–	–	–	–	–	–	–	–
Mobile home or trailer	679	1	1	–	–	678	51	497	2
Other	645	–	–	–	–	645	5	540	–
ROOMS									
Owner-occupied housing units	**3 891**	**2**	**2**	**–**	**–**	**3 889**	**209**	**2 802**	**10**
1 room	1 078	–	–	–	–	1 078	37	817	–
2 rooms	686	–	–	–	–	686	28	507	2
3 rooms	657	–	–	–	–	657	49	482	1
4 rooms	671	1	1	–	–	670	47	455	2
5 rooms	512	1	1	–	–	511	23	348	5
6 rooms	184	–	–	–	–	184	16	122	–
7 rooms	70	–	–	–	–	70	6	48	–
8 rooms	23	–	–	–	–	23	3	16	–
9 or more rooms	10	–	–	–	–	10	–	7	–
Median	2.8	4.5	4.5	–	–	2.8	3.3	2.7	4.5
Renter-occupied housing units	**820**	**–**	**–**	**–**	**–**	**820**	**141**	**411**	**4**
1 room	103	–	–	–	–	103	7	71	2
2 rooms	80	–	–	–	–	80	13	38	2
3 rooms	175	–	–	–	–	175	20	91	–
4 rooms	201	–	–	–	–	201	28	95	–
5 rooms	173	–	–	–	–	173	48	94	–
6 rooms	67	–	–	–	–	67	24	16	–
7 rooms	15	–	–	–	–	15	1	5	–
8 rooms	2	–	–	–	–	2	–	1	–
9 or more rooms	4	–	–	–	–	4	–	–	–
Median	3.8	–	–	–	–	3.8	4.6	3.6	1.5
PERSONS IN UNIT									
Owner-occupied housing units	**3 891**	**2**	**2**	**–**	**–**	**3 889**	**209**	**2 802**	**10**
1 person	575	1	1	–	–	574	38	422	4
2 persons	552	–	–	–	–	552	35	389	2
3 persons	555	–	–	–	–	555	18	413	1
4 persons	662	–	–	–	–	662	37	499	–
5 persons	596	–	–	–	–	596	27	421	2
6 persons	444	–	–	–	–	444	28	303	–
7 or more persons	507	1	1	–	–	506	26	355	1
Median	3.90	4.00	4.00	–	–	3.90	3.86	3.85	2.00
Renter-occupied housing units	**820**	**–**	**–**	**–**	**–**	**820**	**141**	**411**	**4**
1 person	82	–	–	–	–	82	10	57	–
2 persons	71	–	–	–	–	71	13	42	–
3 persons	123	–	–	–	–	123	24	62	1
4 persons	160	–	–	–	–	160	32	69	–
5 persons	140	–	–	–	–	140	30	66	–
6 persons	130	–	–	–	–	130	16	63	3
7 or more persons	114	–	–	–	–	114	16	52	–
Median	4.34	–	–	–	–	4.34	4.23	4.14	5.83
PERSONS PER ROOM									
Owner-occupied housing units	**3 891**	**2**	**2**	**–**	**–**	**3 889**	**209**	**2 802**	**10**
0.50 or less	498	1	1	–	–	497	34	353	6
0.51 to 0.75	330	–	–	–	–	330	27	225	–
0.76 to 1.00	914	–	–	–	–	914	54	640	3
1.01 to 1.50	578	–	–	–	–	578	36	419	–
1.51 or more	1 571	1	1	–	–	1 570	58	1 165	1
Renter-occupied housing units	**820**	**–**	**–**	**–**	**–**	**820**	**141**	**411**	**4**
0.50 or less	87	–	–	–	–	87	18	52	–
0.51 to 0.75	98	–	–	–	–	98	19	48	–
0.76 to 1.00	216	–	–	–	–	216	55	102	–
1.01 to 1.50	182	–	–	–	–	182	26	79	1
1.51 or more	237	–	–	–	–	237	23	130	3

TIPSII [UPF] GH11A CENSUS90 71580800 10/20/92 9:02 AM MACHINE: C DATA:CENSUS90*H11ATIPSDA00. 09/18/92 15:05:46 TAPE: NONE FRAME: 130
TSF:CENSUS90*92. 09/18/92 15:11:45 UTF:CENSUS90*93. 09/18/92 15:11:45 META:CENSUS90*H11ATABLES00. 09/18/92 15:32:16

Table 4. **Occupancy, Structural, and Utilization Characteristics of American Indian, Eskimo, or Aleut Households: 1990**—Con.

[For definitions of terms and meanings of symbols, see text]

American Indian/Alaska Native Area State County	American Indian Reservation and Trust Land—Con.							
	Navajo Trust Lands—Con.		Nez Perce Reservation					
	New Mexico—Con.			Idaho				
	Sandoval County	San Juan County	Total	Total	Clearwater County	Idaho County	Lewis County	Nez Perce County
Occupied housing units	**428**	**704**	**581**	**581**	**50**	**77**	**59**	**395**
TENURE								
Owner-occupied housing units	386	482	397	397	29	61	31	276
Percent of occupied housing units	90.2	68.5	68.3	68.3	58.0	79.2	52.5	69.9
Renter-occupied housing units	42	222	184	184	21	16	28	119
UNITS IN STRUCTURE								
1, detached	323	491	447	447	33	66	40	308
1, attached	10	49	–	–	–	–	–	–
2	3	20	7	7	3	–	3	1
3 or 4	–	5	2	2	1	–	1	–
5 to 9	–	2	5	5	1	–	4	–
10 to 19	1	–	14	14	–	–	–	14
20 to 49	–	–	–	–	–	–	–	–
50 or more	–	–	–	–	–	–	–	–
Mobile home or trailer	36	92	105	105	12	11	10	72
Other	55	45	1	1	–	–	1	–
ROOMS								
Owner-occupied housing units	**386**	**482**	**397**	**397**	**29**	**61**	**31**	**276**
1 room	141	83	1	1	–	–	–	1
2 rooms	73	76	7	7	1	1	–	5
3 rooms	59	66	21	21	2	7	–	12
4 rooms	55	111	54	54	6	8	8	32
5 rooms	38	97	100	100	7	22	10	61
6 rooms	13	33	88	88	4	12	5	67
7 rooms	5	11	74	74	4	10	6	54
8 rooms	–	4	32	32	2	1	2	27
9 or more rooms	2	1	20	20	3	–	–	17
Median	2.2	3.6	5.7	5.7	5.3	5.2	5.3	5.9
Renter-occupied housing units	**42**	**222**	**184**	**184**	**21**	**16**	**28**	**119**
1 room	6	17	1	1	–	–	–	1
2 rooms	9	18	7	7	–	–	3	4
3 rooms	9	55	40	40	5	7	6	22
4 rooms	9	69	59	59	8	4	9	38
5 rooms	6	25	29	29	4	–	3	22
6 rooms	2	25	23	23	3	–	3	17
7 rooms	–	9	16	16	1	3	2	10
8 rooms	–	1	8	8	–	2	2	4
9 or more rooms	1	3	1	1	–	–	–	1
Median	3.2	3.8	4.2	4.2	4.2	3.8	4.1	4.4
PERSONS IN UNIT								
Owner-occupied housing units	**386**	**482**	**397**	**397**	**29**	**61**	**31**	**276**
1 person	44	66	45	45	4	9	4	28
2 persons	54	72	93	93	11	14	10	58
3 persons	54	69	77	77	5	11	7	54
4 persons	53	73	79	79	6	11	5	57
5 persons	64	82	50	50	1	10	4	35
6 persons	54	59	33	33	1	2	–	30
7 or more persons	63	61	20	20	1	4	1	14
Median	4.27	3.97	3.29	3.29	2.45	3.18	2.71	3.46
Renter-occupied housing units	**42**	**222**	**184**	**184**	**21**	**16**	**28**	**119**
1 person	2	13	41	41	6	5	7	23
2 persons	3	13	42	42	5	3	9	25
3 persons	8	28	40	40	5	4	4	27
4 persons	8	51	28	28	4	1	1	22
5 persons	7	37	17	17	–	1	2	14
6 persons	7	41	11	11	1	1	3	6
7 or more persons	7	39	5	5	–	1	2	2
Median	4.50	4.66	2.72	2.72	2.40	2.50	2.28	2.93
PERSONS PER ROOM								
Owner-occupied housing units	**386**	**482**	**397**	**397**	**29**	**61**	**31**	**276**
0.50 or less	23	81	181	181	18	24	18	121
0.51 to 0.75	26	52	113	113	7	19	8	79
0.76 to 1.00	83	134	76	76	3	10	4	59
1.01 to 1.50	53	70	22	22	1	5	1	15
1.51 or more	201	145	5	5	–	3	–	2
Renter-occupied housing units	**42**	**222**	**184**	**184**	**21**	**16**	**28**	**119**
0.50 or less	4	13	78	78	10	10	15	43
0.51 to 0.75	5	26	52	52	6	1	4	41
0.76 to 1.00	6	53	36	36	4	4	5	23
1.01 to 1.50	6	70	14	14	1	–	3	10
1.51 or more	21	60	4	4	–	1	1	2

TIPSII [UPF] GH11A CENSUS90 71580800 10/20/92 9:02 AM MACHINE: C DATA:CENSUS90*H11ATIPSDA00. 09/18/92 15:05:46 TAPE: NONE FRAME: 131
TSF:CENSUS90*92. 09/18/92 15:11:45 UTF:CENSUS90*93. 09/18/92 15:11:45 META:CENSUS90*H11ATABLES00. 09/18/92 15:32:16

Table 4. **Occupancy, Structural, and Utilization Characteristics of American Indian, Eskimo, or Aleut Households: 1990**—Con.

[For definitions of terms and meanings of symbols, see text]

American Indian/Alaska Native Area State County	American Indian Reservation and Trust Land—Con.							
	Nisqually Reservation				Nooksack Reservation and Trust Lands, WA	Nooksack Reservation		
		Washington					Washington	
	Total	Total	Pierce County	Thurston County		Total	Total	Whatcom County
Occupied housing units	**101**	**101**	**–**	**101**	**110**	**4**	**4**	**4**
TENURE								
Owner-occupied housing units	90	90	–	90	83	4	4	4
Percent of occupied housing units	89.1	89.1	–	89.1	75.5	100.0	100.0	100.0
Renter-occupied housing units	11	11	–	11	27	–	–	–
UNITS IN STRUCTURE								
1, detached	95	95	–	95	87	–	–	–
1, attached	–	–	–	–	4	–	–	–
2	–	–	–	–	–	–	–	–
3 or 4	–	–	–	–	1	–	–	–
5 to 9	–	–	–	–	–	–	–	–
10 to 19	–	–	–	–	–	–	–	–
20 to 49	–	–	–	–	–	–	–	–
50 or more	–	–	–	–	–	–	–	–
Mobile home or trailer	5	5	–	5	16	4	4	4
Other	1	1	–	1	2	–	–	–
ROOMS								
Owner-occupied housing units	**90**	**90**	**–**	**90**	**83**	**4**	**4**	**4**
1 room	–	–	–	–	–	–	–	–
2 rooms	–	–	–	–	1	–	–	–
3 rooms	7	7	–	7	3	–	–	–
4 rooms	28	28	–	28	8	–	–	–
5 rooms	26	26	–	26	18	1	1	1
6 rooms	20	20	–	20	29	2	2	2
7 rooms	4	4	–	4	17	–	–	–
8 rooms	2	2	–	2	5	1	1	1
9 or more rooms	3	3	–	3	2	–	–	–
Median	4.9	4.9	–	4.9	5.9	6.0	6.0	6.0
Renter-occupied housing units	**11**	**11**	**–**	**11**	**27**	**–**	**–**	**–**
1 room	–	–	–	–	–	–	–	–
2 rooms	–	–	–	–	1	–	–	–
3 rooms	3	3	–	3	2	–	–	–
4 rooms	2	2	–	2	4	–	–	–
5 rooms	3	3	–	3	2	–	–	–
6 rooms	1	1	–	1	12	–	–	–
7 rooms	2	2	–	2	4	–	–	–
8 rooms	–	–	–	–	2	–	–	–
9 or more rooms	–	–	–	–	–	–	–	–
Median	4.7	4.7	–	4.7	5.9	–	–	–
PERSONS IN UNIT								
Owner-occupied housing units	**90**	**90**	**–**	**90**	**83**	**4**	**4**	**4**
1 person	9	9	–	9	9	–	–	–
2 persons	18	18	–	18	15	1	1	1
3 persons	18	18	–	18	12	2	2	2
4 persons	10	10	–	10	13	–	–	–
5 persons	18	18	–	18	13	–	–	–
6 persons	11	11	–	11	8	1	1	1
7 or more persons	6	6	–	6	13	–	–	–
Median	3.50	3.50	–	3.50	3.92	3.00	3.00	3.00
Renter-occupied housing units	**11**	**11**	**–**	**11**	**27**	**–**	**–**	**–**
1 person	1	1	–	1	1	–	–	–
2 persons	3	3	–	3	6	–	–	–
3 persons	2	2	–	2	10	–	–	–
4 persons	3	3	–	3	4	–	–	–
5 persons	1	1	–	1	2	–	–	–
6 persons	1	1	–	1	3	–	–	–
7 or more persons	–	–	–	–	1	–	–	–
Median	3.25	3.25	–	3.25	3.15	–	–	–
PERSONS PER ROOM								
Owner-occupied housing units	**90**	**90**	**–**	**90**	**83**	**4**	**4**	**4**
0.50 or less	33	33	–	33	32	2	2	2
0.51 to 0.75	19	19	–	19	18	1	1	1
0.76 to 1.00	19	19	–	19	19	1	1	1
1.01 to 1.50	15	15	–	15	10	–	–	–
1.51 or more	4	4	–	4	4	–	–	–
Renter-occupied housing units	**11**	**11**	**–**	**11**	**27**	**–**	**–**	**–**
0.50 or less	5	5	–	5	14	–	–	–
0.51 to 0.75	2	2	–	2	5	–	–	–
0.76 to 1.00	1	1	–	1	5	–	–	–
1.01 to 1.50	3	3	–	3	1	–	–	–
1.51 or more	–	–	–	–	2	–	–	–

TIPSII [UPF] GH11A CENSUS90 71580800 10/20/92 9:02 AM MACHINE: C DATA:CENSUS90*H11ATIPSDA00. 09/18/92 15:05:46 TAPE: NONE FRAME: 132
TSF:CENSUS90*92. 09/18/92 15:11:45 UTF:CENSUS90*93. 09/18/92 15:11:45 META:CENSUS90*H11ATABLES00. 09/18/92 15:32:16

Table 4. **Occupancy, Structural, and Utilization Characteristics of American Indian, Eskimo, or Aleut Households: 1990**—Con.

[For definitions of terms and meanings of symbols, see text]

American Indian/Alaska Native Area State County	American Indian Reservation and Trust Land—Con.							
	Nooksack Trust Lands			Northern Cheyenne Reservation and Trust Lands, MT--SD	Northern Cheyenne Reservation			
		Washington				Montana		
	Total	Total	Whatcom County		Total	Total	Big Horn County	Rosebud County
Occupied housing units	**106**	**106**	**106**	**880**	**880**	**880**	**254**	**626**
TENURE								
Owner-occupied housing units	79	79	79	554	554	554	162	392
Percent of occupied housing units	74.5	74.5	74.5	63.0	63.0	63.0	63.8	62.6
Renter-occupied housing units	27	27	27	326	326	326	92	234
UNITS IN STRUCTURE								
1, detached	87	87	87	685	685	685	192	493
1, attached	4	4	4	17	17	17	2	15
2	–	–	–	88	88	88	43	45
3 or 4	1	1	1	10	10	10	2	8
5 to 9	–	–	–	–	–	–	–	–
10 to 19	–	–	–	11	11	11	–	11
20 to 49	–	–	–	–	–	–	–	–
50 or more	–	–	–	–	–	–	–	–
Mobile home or trailer	12	12	12	63	63	63	15	48
Other	2	2	2	6	6	6	–	6
ROOMS								
Owner-occupied housing units	**79**	**79**	**79**	**554**	**554**	**554**	**162**	**392**
1 room	–	–	–	7	7	7	–	7
2 rooms	1	1	1	23	23	23	3	20
3 rooms	3	3	3	72	72	72	12	60
4 rooms	8	8	8	76	76	76	17	59
5 rooms	17	17	17	227	227	227	83	144
6 rooms	27	27	27	102	102	102	28	74
7 rooms	17	17	17	33	33	33	12	21
8 rooms	4	4	4	11	11	11	5	6
9 or more rooms	2	2	2	3	3	3	2	1
Median	5.9	5.9	5.9	4.9	4.9	4.9	5.1	4.8
Renter-occupied housing units	**27**	**27**	**27**	**326**	**326**	**326**	**92**	**234**
1 room	–	–	–	18	18	18	2	16
2 rooms	1	1	1	34	34	34	8	26
3 rooms	2	2	2	74	74	74	18	56
4 rooms	4	4	4	98	98	98	29	69
5 rooms	2	2	2	71	71	71	26	45
6 rooms	12	12	12	21	21	21	6	15
7 rooms	4	4	4	7	7	7	2	5
8 rooms	2	2	2	2	2	2	1	1
9 or more rooms	–	–	–	1	1	1	–	1
Median	5.9	5.9	5.9	3.9	3.9	3.9	4.1	3.8
PERSONS IN UNIT								
Owner-occupied housing units	**79**	**79**	**79**	**554**	**554**	**554**	**162**	**392**
1 person	9	9	9	64	64	64	12	52
2 persons	14	14	14	104	104	104	35	69
3 persons	10	10	10	81	81	81	28	53
4 persons	13	13	13	81	81	81	27	54
5 persons	13	13	13	91	91	91	25	66
6 persons	7	7	7	56	56	56	12	44
7 or more persons	13	13	13	77	77	77	23	54
Median	4.00	4.00	4.00	3.85	3.85	3.85	3.72	3.91
Renter-occupied housing units	**27**	**27**	**27**	**326**	**326**	**326**	**92**	**234**
1 person	1	1	1	46	46	46	9	37
2 persons	6	6	6	49	49	49	24	25
3 persons	10	10	10	57	57	57	16	41
4 persons	4	4	4	73	73	73	21	52
5 persons	2	2	2	49	49	49	14	35
6 persons	3	3	3	28	28	28	5	23
7 or more persons	1	1	1	24	24	24	3	21
Median	3.15	3.15	3.15	3.65	3.65	3.65	3.31	3.77
PERSONS PER ROOM								
Owner-occupied housing units	**79**	**79**	**79**	**554**	**554**	**554**	**162**	**392**
0.50 or less	30	30	30	158	158	158	48	110
0.51 to 0.75	17	17	17	105	105	105	39	66
0.76 to 1.00	18	18	18	142	142	142	36	106
1.01 to 1.50	10	10	10	93	93	93	31	62
1.51 or more	4	4	4	56	56	56	8	48
Renter-occupied housing units	**27**	**27**	**27**	**326**	**326**	**326**	**92**	**234**
0.50 or less	14	14	14	72	72	72	26	46
0.51 to 0.75	5	5	5	45	45	45	20	25
0.76 to 1.00	5	5	5	93	93	93	26	67
1.01 to 1.50	1	1	1	72	72	72	9	63
1.51 or more	2	2	2	44	44	44	11	33

TIPSII [UPF] GH11A CENSUS90 71580800 10/20/92 9:02 AM MACHINE: C DATA:CENSUS90*H11ATIPSDA00. 09/18/92 15:05:46 TAPE: NONE FRAME: 133
TSF:CENSUS90*92. 09/18/92 15:11:45 UTF:CENSUS90*93. 09/18/92 15:11:45 META:CENSUS90*H11ATABLES00. 09/18/92 15:32:16

Table 4. **Occupancy, Structural, and Utilization Characteristics of American Indian, Eskimo, or Aleut Households: 1990**—Con.

[For definitions of terms and meanings of symbols, see text]

American Indian/Alaska Native Area State County	American Indian Reservation and Trust Land—Con.							
	Northern Cheyenne Trust Lands					North Fork Rancheria		
		Montana		South Dakota			California	
	Total	Total	Rosebud County	Total	Meade County	Total	Total	Madera County
Occupied housing units	–	–	–	–	–	–	–	–
TENURE								
Owner-occupied housing units	–	–	–	–	–	–	–	–
Percent of occupied housing units	–	–	–	–	–	–	–	–
Renter-occupied housing units	–	–	–	–	–	–	–	–
UNITS IN STRUCTURE								
1, detached	–	–	–	–	–	–	–	–
1, attached	–	–	–	–	–	–	–	–
2	–	–	–	–	–	–	–	–
3 or 4	–	–	–	–	–	–	–	–
5 to 9	–	–	–	–	–	–	–	–
10 to 19	–	–	–	–	–	–	–	–
20 to 49	–	–	–	–	–	–	–	–
50 or more	–	–	–	–	–	–	–	–
Mobile home or trailer	–	–	–	–	–	–	–	–
Other	–	–	–	–	–	–	–	–
ROOMS								
Owner-occupied housing units	–	–	–	–	–	–	–	–
1 room	–	–	–	–	–	–	–	–
2 rooms	–	–	–	–	–	–	–	–
3 rooms	–	–	–	–	–	–	–	–
4 rooms	–	–	–	–	–	–	–	–
5 rooms	–	–	–	–	–	–	–	–
6 rooms	–	–	–	–	–	–	–	–
7 rooms	–	–	–	–	–	–	–	–
8 rooms	–	–	–	–	–	–	–	–
9 or more rooms	–	–	–	–	–	–	–	–
Median	–	–	–	–	–	–	–	–
Renter-occupied housing units	–	–	–	–	–	–	–	–
1 room	–	–	–	–	–	–	–	–
2 rooms	–	–	–	–	–	–	–	–
3 rooms	–	–	–	–	–	–	–	–
4 rooms	–	–	–	–	–	–	–	–
5 rooms	–	–	–	–	–	–	–	–
6 rooms	–	–	–	–	–	–	–	–
7 rooms	–	–	–	–	–	–	–	–
8 rooms	–	–	–	–	–	–	–	–
9 or more rooms	–	–	–	–	–	–	–	–
Median	–	–	–	–	–	–	–	–
PERSONS IN UNIT								
Owner-occupied housing units	–	–	–	–	–	–	–	–
1 person	–	–	–	–	–	–	–	–
2 persons	–	–	–	–	–	–	–	–
3 persons	–	–	–	–	–	–	–	–
4 persons	–	–	–	–	–	–	–	–
5 persons	–	–	–	–	–	–	–	–
6 persons	–	–	–	–	–	–	–	–
7 or more persons	–	–	–	–	–	–	–	–
Median	–	–	–	–	–	–	–	–
Renter-occupied housing units	–	–	–	–	–	–	–	–
1 person	–	–	–	–	–	–	–	–
2 persons	–	–	–	–	–	–	–	–
3 persons	–	–	–	–	–	–	–	–
4 persons	–	–	–	–	–	–	–	–
5 persons	–	–	–	–	–	–	–	–
6 persons	–	–	–	–	–	–	–	–
7 or more persons	–	–	–	–	–	–	–	–
Median	–	–	–	–	–	–	–	–
PERSONS PER ROOM								
Owner-occupied housing units	–	–	–	–	–	–	–	–
0.50 or less	–	–	–	–	–	–	–	–
0.51 to 0.75	–	–	–	–	–	–	–	–
0.76 to 1.00	–	–	–	–	–	–	–	–
1.01 to 1.50	–	–	–	–	–	–	–	–
1.51 or more	–	–	–	–	–	–	–	–
Renter-occupied housing units	–	–	–	–	–	–	–	–
0.50 or less	–	–	–	–	–	–	–	–
0.51 to 0.75	–	–	–	–	–	–	–	–
0.76 to 1.00	–	–	–	–	–	–	–	–
1.01 to 1.50	–	–	–	–	–	–	–	–
1.51 or more	–	–	–	–	–	–	–	–

TIPSII [UPF] GH11A CENSUS90 71580800 10/20/92 9:02 AM MACHINE: C DATA:CENSUS90*H11ATIPSDA00. 09/18/92 15:05:46 TAPE: NONE FRAME: 134
TSF:CENSUS90*92. 09/18/92 15:11:45 UTF:CENSUS90*93. 09/18/92 15:11:45 META:CENSUS90*H11ATABLES00. 09/18/92 15:32:16

Table 4. **Occupancy, Structural, and Utilization Characteristics of American Indian, Eskimo, or Aleut Households: 1990**—Con.

[For definitions of terms and meanings of symbols, see text]

American Indian/Alaska Native Area State County	American Indian Reservation and Trust Land—Con.									
	Northwestern Shoshoni Reservation			Oil Springs Reservation				Omaha Reservation		
		Utah			New York				Iowa	
	Total	Total	Box Elder County	Total	Total	Allegany County	Cattaraugus County	Total	Total	Monona County
Occupied housing units	**–**	**–**	**–**	**–**	**–**	**–**	**–**	**429**	**–**	**–**
TENURE										
Owner-occupied housing units	–	–	–	–	–	–	–	146	–	–
Percent of occupied housing units	–	–	–	–	–	–	–	34.0	–	–
Renter-occupied housing units	–	–	–	–	–	–	–	283	–	–
UNITS IN STRUCTURE										
1, detached	–	–	–	–	–	–	–	336	–	–
1, attached	–	–	–	–	–	–	–	30	–	–
2	–	–	–	–	–	–	–	24	–	–
3 or 4	–	–	–	–	–	–	–	2	–	–
5 to 9	–	–	–	–	–	–	–	7	–	–
10 to 19	–	–	–	–	–	–	–	–	–	–
20 to 49	–	–	–	–	–	–	–	–	–	–
50 or more	–	–	–	–	–	–	–	–	–	–
Mobile home or trailer	–	–	–	–	–	–	–	27	–	–
Other	–	–	–	–	–	–	–	3	–	–
ROOMS										
Owner-occupied housing units	**–**	**–**	**–**	**–**	**–**	**–**	**–**	**146**	**–**	**–**
1 room	–	–	–	–	–	–	–	1	–	–
2 rooms	–	–	–	–	–	–	–	3	–	–
3 rooms	–	–	–	–	–	–	–	11	–	–
4 rooms	–	–	–	–	–	–	–	16	–	–
5 rooms	–	–	–	–	–	–	–	49	–	–
6 rooms	–	–	–	–	–	–	–	27	–	–
7 rooms	–	–	–	–	–	–	–	24	–	–
8 rooms	–	–	–	–	–	–	–	12	–	–
9 or more rooms	–	–	–	–	–	–	–	3	–	–
Median	–	–	–	–	–	–	–	5.4	–	–
Renter-occupied housing units	**–**	**–**	**–**	**–**	**–**	**–**	**–**	**283**	**–**	**–**
1 room	–	–	–	–	–	–	–	7	–	–
2 rooms	–	–	–	–	–	–	–	19	–	–
3 rooms	–	–	–	–	–	–	–	35	–	–
4 rooms	–	–	–	–	–	–	–	63	–	–
5 rooms	–	–	–	–	–	–	–	77	–	–
6 rooms	–	–	–	–	–	–	–	53	–	–
7 rooms	–	–	–	–	–	–	–	20	–	–
8 rooms	–	–	–	–	–	–	–	7	–	–
9 or more rooms	–	–	–	–	–	–	–	2	–	–
Median	–	–	–	–	–	–	–	4.7	–	–
PERSONS IN UNIT										
Owner-occupied housing units	**–**	**–**	**–**	**–**	**–**	**–**	**–**	**146**	**–**	**–**
1 person	–	–	–	–	–	–	–	13	–	–
2 persons	–	–	–	–	–	–	–	26	–	–
3 persons	–	–	–	–	–	–	–	20	–	–
4 persons	–	–	–	–	–	–	–	27	–	–
5 persons	–	–	–	–	–	–	–	21	–	–
6 persons	–	–	–	–	–	–	–	20	–	–
7 or more persons	–	–	–	–	–	–	–	19	–	–
Median	–	–	–	–	–	–	–	4.02	–	–
Renter-occupied housing units	**–**	**–**	**–**	**–**	**–**	**–**	**–**	**283**	**–**	**–**
1 person	–	–	–	–	–	–	–	30	–	–
2 persons	–	–	–	–	–	–	–	32	–	–
3 persons	–	–	–	–	–	–	–	36	–	–
4 persons	–	–	–	–	–	–	–	53	–	–
5 persons	–	–	–	–	–	–	–	43	–	–
6 persons	–	–	–	–	–	–	–	40	–	–
7 or more persons	–	–	–	–	–	–	–	49	–	–
Median	–	–	–	–	–	–	–	4.32	–	–
PERSONS PER ROOM										
Owner-occupied housing units	**–**	**–**	**–**	**–**	**–**	**–**	**–**	**146**	**–**	**–**
0.50 or less	–	–	–	–	–	–	–	46	–	–
0.51 to 0.75	–	–	–	–	–	–	–	26	–	–
0.76 to 1.00	–	–	–	–	–	–	–	46	–	–
1.01 to 1.50	–	–	–	–	–	–	–	23	–	–
1.51 or more	–	–	–	–	–	–	–	5	–	–
Renter-occupied housing units	**–**	**–**	**–**	**–**	**–**	**–**	**–**	**283**	**–**	**–**
0.50 or less	–	–	–	–	–	–	–	55	–	–
0.51 to 0.75	–	–	–	–	–	–	–	53	–	–
0.76 to 1.00	–	–	–	–	–	–	–	73	–	–
1.01 to 1.50	–	–	–	–	–	–	–	70	–	–
1.51 or more	–	–	–	–	–	–	–	32	–	–

TIPSII [UPF] GH11A CENSUS90 71580800 10/20/92 9:02 AM MACHINE: C DATA:CENSUS90*H11ATIPSDA00. 09/18/92 15:05:46 TAPE: NONE FRAME: 135
TSF:CENSUS90*92. 09/18/92 15:11:45 UTF:CENSUS90*93. 09/18/92 15:11:45 META:CENSUS90*H11ATABLES00. 09/18/92 15:32:16

Table 4. **Occupancy, Structural, and Utilization Characteristics of American Indian, Eskimo, or Aleut Households: 1990**—Con.

[For definitions of terms and meanings of symbols, see text]

American Indian/Alaska Native Area State County	American Indian Reservation and Trust Land—Con.						
	Omaha Reservation—Con.				Oneida (East) Reservation		
	Nebraska					New York	
	Total	Burt County	Cuming County	Thurston County	Total	Total	Madison County
Occupied housing units	**429**	**5**	**–**	**424**	**12**	**12**	**12**
TENURE							
Owner-occupied housing units	146	2	–	144	11	11	11
Percent of occupied housing units	34.0	40.0	–	34.0	91.7	91.7	91.7
Renter-occupied housing units	283	3	–	280	1	1	1
UNITS IN STRUCTURE							
1, detached	336	5	–	331	–	–	–
1, attached	30	–	–	30	–	–	–
2	24	–	–	24	–	–	–
3 or 4	2	–	–	2	–	–	–
5 to 9	7	–	–	7	–	–	–
10 to 19	–	–	–	–	–	–	–
20 to 49	–	–	–	–	–	–	–
50 or more	–	–	–	–	–	–	–
Mobile home or trailer	27	–	–	27	12	12	12
Other	3	–	–	3	–	–	–
ROOMS							
Owner-occupied housing units	**146**	**2**	**–**	**144**	**11**	**11**	**11**
1 room	1	–	–	1	–	–	–
2 rooms	3	–	–	3	–	–	–
3 rooms	11	–	–	11	1	1	1
4 rooms	16	–	–	16	7	7	7
5 rooms	49	1	–	48	2	2	2
6 rooms	27	–	–	27	1	1	1
7 rooms	24	–	–	24	–	–	–
8 rooms	12	1	–	11	–	–	–
9 or more rooms	3	–	–	3	–	–	–
Median	5.4	6.5	–	5.4	4.1	4.1	4.1
Renter-occupied housing units	**283**	**3**	**–**	**280**	**1**	**1**	**1**
1 room	7	–	–	7	–	–	–
2 rooms	19	–	–	19	–	–	–
3 rooms	35	–	–	35	–	–	–
4 rooms	63	–	–	63	1	1	1
5 rooms	77	2	–	75	–	–	–
6 rooms	53	–	–	53	–	–	–
7 rooms	20	1	–	19	–	–	–
8 rooms	7	–	–	7	–	–	–
9 or more rooms	2	–	–	2	–	–	–
Median	4.7	5.3	–	4.7	4.0	4.0	4.0
PERSONS IN UNIT							
Owner-occupied housing units	**146**	**2**	**–**	**144**	**11**	**11**	**11**
1 person	13	1	–	12	–	–	–
2 persons	26	1	–	25	5	5	5
3 persons	20	–	–	20	3	3	3
4 persons	27	–	–	27	1	1	1
5 persons	21	–	–	21	–	–	–
6 persons	20	–	–	20	1	1	1
7 or more persons	19	–	–	19	1	1	1
Median	4.02	1.50	–	4.06	2.67	2.67	2.67
Renter-occupied housing units	**283**	**3**	**–**	**280**	**1**	**1**	**1**
1 person	30	–	–	30	1	1	1
2 persons	32	–	–	32	–	–	–
3 persons	36	–	–	36	–	–	–
4 persons	53	2	–	51	–	–	–
5 persons	43	–	–	43	–	–	–
6 persons	40	–	–	40	–	–	–
7 or more persons	49	1	–	48	–	–	–
Median	4.32	4.25	–	4.32	1.50–	1.50–	1.50–
PERSONS PER ROOM							
Owner-occupied housing units	**146**	**2**	**–**	**144**	**11**	**11**	**11**
0.50 or less	46	2	–	44	6	6	6
0.51 to 0.75	26	–	–	26	2	2	2
0.76 to 1.00	46	–	–	46	1	1	1
1.01 to 1.50	23	–	–	23	1	1	1
1.51 or more	5	–	–	5	1	1	1
Renter-occupied housing units	**283**	**3**	**–**	**280**	**1**	**1**	**1**
0.50 or less	55	–	–	55	1	1	1
0.51 to 0.75	53	–	–	53	–	–	–
0.76 to 1.00	73	3	–	70	–	–	–
1.01 to 1.50	70	–	–	70	–	–	–
1.51 or more	32	–	–	32	–	–	–

TIPSII [UPF] GH11A CENSUS90 71580800 10/20/92 9:02 AM MACHINE: C DATA:CENSUS90*H11ATIPSDA00. 09/18/92 15:05:46 TAPE: NONE FRAME: 136
TSF:CENSUS90*92. 09/18/92 15:11:45 UTF:CENSUS90*93. 09/18/92 15:11:45 META:CENSUS90*H11ATABLES00. 09/18/92 15:32:16

Table 4. **Occupancy, Structural, and Utilization Characteristics of American Indian, Eskimo, or Aleut Households: 1990**—Con.

[For definitions of terms and meanings of symbols, see text]

American Indian/Alaska Native Area State County	American Indian Reservation and Trust Land—Con.									
	Oneida (West) Reservation				Onondaga Reservation			Ontonagon Reservation		
		Wisconsin				New York			Michigan	
	Total	Total	Brown County	Outagamie County	Total	Total	Onondaga County	Total	Total	Ontonagon County
Occupied housing units	**707**	**707**	**319**	**388**	**1**	**1**	**1**	**–**	**–**	**–**
TENURE										
Owner-occupied housing units	449	449	184	265	1	1	1	–	–	–
Percent of occupied housing units	63.5	63.5	57.7	68.3	100.0	100.0	100.0	–	–	–
Renter-occupied housing units	258	258	135	123	–	–	–	–	–	–
UNITS IN STRUCTURE										
1, detached	481	481	196	285	1	1	1	–	–	–
1, attached	54	54	53	1	–	–	–	–	–	–
2	19	19	16	3	–	–	–	–	–	–
3 or 4	8	8	8	–	–	–	–	–	–	–
5 to 9	14	14	10	4	–	–	–	–	–	–
10 to 19	23	23	8	15	–	–	–	–	–	–
20 to 49	1	1	1	–	–	–	–	–	–	–
50 or more	–	–	–	–	–	–	–	–	–	–
Mobile home or trailer	103	103	24	79	–	–	–	–	–	–
Other	4	4	3	1	–	–	–	–	–	–
ROOMS										
Owner-occupied housing units	**449**	**449**	**184**	**265**	**1**	**1**	**1**	**–**	**–**	**–**
1 room	2	2	–	2	–	–	–	–	–	–
2 rooms	1	1	1	–	–	–	–	–	–	–
3 rooms	22	22	9	13	–	–	–	–	–	–
4 rooms	68	68	20	48	–	–	–	–	–	–
5 rooms	166	166	68	98	–	–	–	–	–	–
6 rooms	96	96	43	53	1	1	1	–	–	–
7 rooms	41	41	17	24	–	–	–	–	–	–
8 rooms	37	37	17	20	–	–	–	–	–	–
9 or more rooms	16	16	9	7	–	–	–	–	–	–
Median	5.3	5.3	5.4	5.2	6.0	6.0	6.0	–	–	–
Renter-occupied housing units	**258**	**258**	**135**	**123**	**–**	**–**	**–**	**–**	**–**	**–**
1 room	4	4	3	1	–	–	–	–	–	–
2 rooms	12	12	8	4	–	–	–	–	–	–
3 rooms	41	41	16	25	–	–	–	–	–	–
4 rooms	73	73	48	25	–	–	–	–	–	–
5 rooms	64	64	28	36	–	–	–	–	–	–
6 rooms	36	36	17	19	–	–	–	–	–	–
7 rooms	15	15	8	7	–	–	–	–	–	–
8 rooms	9	9	5	4	–	–	–	–	–	–
9 or more rooms	4	4	2	2	–	–	–	–	–	–
Median	4.5	4.5	4.3	4.7	–	–	–	–	–	–
PERSONS IN UNIT										
Owner-occupied housing units	**449**	**449**	**184**	**265**	**1**	**1**	**1**	**–**	**–**	**–**
1 person	57	57	23	34	–	–	–	–	–	–
2 persons	119	119	48	71	–	–	–	–	–	–
3 persons	80	80	29	51	–	–	–	–	–	–
4 persons	84	84	33	51	–	–	–	–	–	–
5 persons	59	59	30	29	–	–	–	–	–	–
6 persons	34	34	16	18	1	1	1	–	–	–
7 or more persons	16	16	5	11	–	–	–	–	–	–
Median	3.11	3.11	3.22	3.04	6.00	6.00	6.00	–	–	–
Renter-occupied housing units	**258**	**258**	**135**	**123**	**–**	**–**	**–**	**–**	**–**	**–**
1 person	53	53	25	28	–	–	–	–	–	–
2 persons	36	36	17	19	–	–	–	–	–	–
3 persons	51	51	34	17	–	–	–	–	–	–
4 persons	48	48	28	20	–	–	–	–	–	–
5 persons	32	32	15	17	–	–	–	–	–	–
6 persons	20	20	8	12	–	–	–	–	–	–
7 or more persons	18	18	8	10	–	–	–	–	–	–
Median	3.28	3.28	3.25	3.35	–	–	–	–	–	–
PERSONS PER ROOM										
Owner-occupied housing units	**449**	**449**	**184**	**265**	**1**	**1**	**1**	**–**	**–**	**–**
0.50 or less	213	213	87	126	–	–	–	–	–	–
0.51 to 0.75	111	111	44	67	–	–	–	–	–	–
0.76 to 1.00	90	90	38	52	1	1	1	–	–	–
1.01 to 1.50	28	28	13	15	–	–	–	–	–	–
1.51 or more	7	7	2	5	–	–	–	–	–	–
Renter-occupied housing units	**258**	**258**	**135**	**123**	**–**	**–**	**–**	**–**	**–**	**–**
0.50 or less	86	86	44	42	–	–	–	–	–	–
0.51 to 0.75	63	63	37	26	–	–	–	–	–	–
0.76 to 1.00	79	79	39	40	–	–	–	–	–	–
1.01 to 1.50	26	26	11	15	–	–	–	–	–	–
1.51 or more	4	4	4	–	–	–	–	–	–	–

TIPSII [UPF] GH11A CENSUS90 71580800 10/20/92 9:02 AM MACHINE: C DATA:CENSUS90*H11ATIPSDA00. 09/18/92 15:05:46 TAPE: NONE FRAME: 137
TSF:CENSUS90*92. 09/18/92 15:11:45 UTF:CENSUS90*93. 09/18/92 15:11:45 META:CENSUS90*H11ATABLES00. 09/18/92 15:32:16

Table 4. **Occupancy, Structural, and Utilization Characteristics of American Indian, Eskimo, or Aleut Households: 1990**—Con.

[For definitions of terms and meanings of symbols, see text]

American Indian/Alaska Native Area State County	American Indian Reservation and Trust Land—Con.									
	Osage Reservation			Ozette Reservation			Paiute of Utah Reservation			
		Oklahoma			Washington			Utah		
	Total	Total	Osage County	Total	Total	Clallam County	Total	Total	Iron County	Millard County
Occupied housing units	**1 931**	**1 931**	**1 931**	**–**	**–**	**–**	**80**	**80**	**37**	**12**
TENURE										
Owner-occupied housing units	1 473	1 473	1 473	–	–	–	38	38	22	9
Percent of occupied housing units	76.3	76.3	76.3	–	–	–	47.5	47.5	59.5	75.0
Renter-occupied housing units	458	458	458	–	–	–	42	42	15	3
UNITS IN STRUCTURE										
1, detached	1 517	1 517	1 517	–	–	–	60	60	25	9
1, attached	20	20	20	–	–	–	1	1	1	–
2	30	30	30	–	–	–	–	–	–	–
3 or 4	31	31	31	–	–	–	–	–	–	–
5 to 9	23	23	23	–	–	–	–	–	–	–
10 to 19	12	12	12	–	–	–	–	–	–	–
20 to 49	1	1	1	–	–	–	–	–	–	–
50 or more	3	3	3	–	–	–	–	–	–	–
Mobile home or trailer	278	278	278	–	–	–	19	19	11	3
Other	16	16	16	–	–	–	–	–	–	–
ROOMS										
Owner-occupied housing units	**1 473**	**1 473**	**1 473**	**–**	**–**	**–**	**38**	**38**	**22**	**9**
1 room	5	5	5	–	–	–	1	1	1	–
2 rooms	8	8	8	–	–	–	3	3	2	–
3 rooms	49	49	49	–	–	–	9	9	5	1
4 rooms	229	229	229	–	–	–	3	3	3	–
5 rooms	517	517	517	–	–	–	12	12	7	4
6 rooms	364	364	364	–	–	–	8	8	2	4
7 rooms	162	162	162	–	–	–	2	2	2	–
8 rooms	73	73	73	–	–	–	–	–	–	–
9 or more rooms	66	66	66	–	–	–	–	–	–	–
Median	5.4	5.4	5.4	–	–	–	4.8	4.8	4.5	5.4
Renter-occupied housing units	**458**	**458**	**458**	**–**	**–**	**–**	**42**	**42**	**15**	**3**
1 room	8	8	8	–	–	–	–	–	–	–
2 rooms	21	21	21	–	–	–	–	–	–	–
3 rooms	58	58	58	–	–	–	8	8	3	2
4 rooms	133	133	133	–	–	–	8	8	3	–
5 rooms	120	120	120	–	–	–	14	14	8	–
6 rooms	70	70	70	–	–	–	9	9	–	–
7 rooms	30	30	30	–	–	–	2	2	1	–
8 rooms	12	12	12	–	–	–	1	1	–	1
9 or more rooms	6	6	6	–	–	–	–	–	–	–
Median	4.6	4.6	4.6	–	–	–	4.9	4.9	4.7	3.3
PERSONS IN UNIT										
Owner-occupied housing units	**1 473**	**1 473**	**1 473**	**–**	**–**	**–**	**38**	**38**	**22**	**9**
1 person	308	308	308	–	–	–	5	5	4	1
2 persons	449	449	449	–	–	–	4	4	2	1
3 persons	264	264	264	–	–	–	3	3	1	1
4 persons	268	268	268	–	–	–	7	7	5	1
5 persons	115	115	115	–	–	–	12	12	6	3
6 persons	43	43	43	–	–	–	4	4	2	2
7 or more persons	26	26	26	–	–	–	3	3	2	–
Median	2.45	2.45	2.45	–	–	–	4.50	4.50	4.30	4.67
Renter-occupied housing units	**458**	**458**	**458**	**–**	**–**	**–**	**42**	**42**	**15**	**3**
1 person	135	135	135	–	–	–	–	–	–	–
2 persons	80	80	80	–	–	–	8	8	4	–
3 persons	100	100	100	–	–	–	6	6	2	1
4 persons	84	84	84	–	–	–	13	13	6	1
5 persons	38	38	38	–	–	–	5	5	–	–
6 persons	13	13	13	–	–	–	7	7	3	–
7 or more persons	8	8	8	–	–	–	3	3	–	1
Median	2.64	2.64	2.64	–	–	–	4.04	4.04	3.75	4.00
PERSONS PER ROOM										
Owner-occupied housing units	**1 473**	**1 473**	**1 473**	**–**	**–**	**–**	**38**	**38**	**22**	**9**
0.50 or less	905	905	905	–	–	–	6	6	4	2
0.51 to 0.75	271	271	271	–	–	–	6	6	4	2
0.76 to 1.00	239	239	239	–	–	–	12	12	3	4
1.01 to 1.50	52	52	52	–	–	–	6	6	5	–
1.51 or more	6	6	6	–	–	–	8	8	6	1
Renter-occupied housing units	**458**	**458**	**458**	**–**	**–**	**–**	**42**	**42**	**15**	**3**
0.50 or less	238	238	238	–	–	–	9	9	3	–
0.51 to 0.75	96	96	96	–	–	–	6	6	3	–
0.76 to 1.00	89	89	89	–	–	–	16	16	6	2
1.01 to 1.50	27	27	27	–	–	–	7	7	2	1
1.51 or more	8	8	8	–	–	–	4	4	1	–

TIPSII [UPF] GH11A CENSUS90 71580800 10/20/92 9:02 AM MACHINE: C DATA:CENSUS90*H11ATIPSDA00. 09/18/92 15:05:46 TAPE: NONE FRAME: 138
TSF:CENSUS90*92. 09/18/92 15:11:45 UTF:CENSUS90*93. 09/18/92 15:11:45 META:CENSUS90*H11ATABLES00. 09/18/92 15:32:16

Table 4. **Occupancy, Structural, and Utilization Characteristics of American Indian, Eskimo, or Aleut Households: 1990**—Con.

[For definitions of terms and meanings of symbols, see text]

American Indian/Alaska Native Area State County	American Indian Reservation and Trust Land—Con.							
	Paiute of Utah Reservation—Con.		Pala Reservation			Pamunkey Reservation (state)		
	Utah—Con.			California			Virginia	
	Sevier County	Washington County	Total	Total	San Diego County	Total	Total	King William County
Occupied housing units	**10**	**21**	**169**	**169**	**169**	**25**	**25**	**25**
TENURE								
Owner-occupied housing units	4	3	152	152	152	25	25	25
Percent of occupied housing units	40.0	14.3	89.9	89.9	89.9	100.0	100.0	100.0
Renter-occupied housing units	6	18	17	17	17	–	–	–
UNITS IN STRUCTURE								
1, detached	8	18	115	115	115	13	13	13
1, attached	–	–	1	1	1	–	–	–
2	–	–	–	–	–	–	–	–
3 or 4	–	–	–	–	–	–	–	–
5 to 9	–	–	–	–	–	–	–	–
10 to 19	–	–	–	–	–	–	–	–
20 to 49	–	–	–	–	–	–	–	–
50 or more	–	–	–	–	–	–	–	–
Mobile home or trailer	2	3	53	53	53	12	12	12
Other	–	–	–	–	–	–	–	–
ROOMS								
Owner-occupied housing units	**4**	**3**	**152**	**152**	**152**	**25**	**25**	**25**
1 room	–	–	2	2	2	–	–	–
2 rooms	1	–	10	10	10	–	–	–
3 rooms	2	1	11	11	11	1	1	1
4 rooms	–	–	17	17	17	6	6	6
5 rooms	–	1	54	54	54	4	4	4
6 rooms	1	1	33	33	33	10	10	10
7 rooms	–	–	20	20	20	3	3	3
8 rooms	–	–	4	4	4	1	1	1
9 or more rooms	–	–	1	1	1	–	–	–
Median	3.0	5.0	5.2	5.2	5.2	5.6	5.6	5.6
Renter-occupied housing units	**6**	**18**	**17**	**17**	**17**	**–**	**–**	**–**
1 room	–	–	1	1	1	–	–	–
2 rooms	–	–	3	3	3	–	–	–
3 rooms	3	–	4	4	4	–	–	–
4 rooms	3	2	4	4	4	–	–	–
5 rooms	–	6	4	4	4	–	–	–
6 rooms	–	9	1	1	1	–	–	–
7 rooms	–	1	–	–	–	–	–	–
8 rooms	–	–	–	–	–	–	–	–
9 or more rooms	–	–	–	–	–	–	–	–
Median	3.5	5.6	3.6	3.6	3.6	–	–	–
PERSONS IN UNIT								
Owner-occupied housing units	**4**	**3**	**152**	**152**	**152**	**25**	**25**	**25**
1 person	–	–	27	27	27	11	11	11
2 persons	1	–	23	23	23	10	10	10
3 persons	1	–	25	25	25	2	2	2
4 persons	–	1	33	33	33	2	2	2
5 persons	1	2	21	21	21	–	–	–
6 persons	–	–	15	15	15	–	–	–
7 or more persons	1	–	8	8	8	–	–	–
Median	4.00	4.75	3.53	3.53	3.53	1.65	1.65	1.65
Renter-occupied housing units	**6**	**18**	**17**	**17**	**17**	**–**	**–**	**–**
1 person	–	–	3	3	3	–	–	–
2 persons	–	4	4	4	4	–	–	–
3 persons	1	2	5	5	5	–	–	–
4 persons	1	5	3	3	3	–	–	–
5 persons	3	2	1	1	1	–	–	–
6 persons	1	3	1	1	1	–	–	–
7 or more persons	–	2	–	–	–	–	–	–
Median	4.83	4.10	2.80	2.80	2.80	–	–	–
PERSONS PER ROOM								
Owner-occupied housing units	**4**	**3**	**152**	**152**	**152**	**25**	**25**	**25**
0.50 or less	–	–	56	56	56	23	23	23
0.51 to 0.75	–	–	37	37	37	2	2	2
0.76 to 1.00	3	2	39	39	39	–	–	–
1.01 to 1.50	–	1	15	15	15	–	–	–
1.51 or more	1	–	5	5	5	–	–	–
Renter-occupied housing units	**6**	**18**	**17**	**17**	**17**	**–**	**–**	**–**
0.50 or less	–	6	3	3	3	–	–	–
0.51 to 0.75	–	3	5	5	5	–	–	–
0.76 to 1.00	2	6	6	6	6	–	–	–
1.01 to 1.50	2	2	2	2	2	–	–	–
1.51 or more	2	1	1	1	1	–	–	–

TIPSII [UPF] GH11A CENSUS90 71580800 10/20/92 9:02 AM MACHINE: C DATA:CENSUS90*H11ATIPSDA00. 09/18/92 15:05:46 TAPE: NONE FRAME: 139
TSF:CENSUS90*92. 09/18/92 15:11:45 UTF:CENSUS90*93. 09/18/92 15:11:45 META:CENSUS90*H11ATABLES00. 09/18/92 15:32:16

Table 4. **Occupancy, Structural, and Utilization Characteristics of American Indian, Eskimo, or Aleut Households: 1990**—Con.

[For definitions of terms and meanings of symbols, see text]

American Indian/Alaska Native Area State County	American Indian Reservation and Trust Land—Con.							
	Papago Reservation					Pascua Yaqui Reservation		
		Arizona					Arizona	
	Total	Total	Maricopa County	Pima County	Pinal County	Total	Total	Pima County
Occupied housing units	**2 086**	**2 086**	**27**	**1 870**	**189**	**525**	**525**	**525**
TENURE								
Owner-occupied housing units	1 552	1 552	25	1 374	153	269	269	269
Percent of occupied housing units	74.4	74.4	92.6	73.5	81.0	51.2	51.2	51.2
Renter-occupied housing units	534	534	2	496	36	256	256	256
UNITS IN STRUCTURE								
1, detached	1 726	1 726	24	1 527	175	509	509	509
1, attached	137	137	2	132	3	4	4	4
2	8	8	–	8	–	1	1	1
3 or 4	11	11	–	11	–	–	–	–
5 to 9	2	2	–	2	–	1	1	1
10 to 19	4	4	–	4	–	2	2	2
20 to 49	–	–	–	–	–	–	–	–
50 or more	–	–	–	–	–	–	–	–
Mobile home or trailer	96	96	–	88	8	7	7	7
Other	102	102	1	98	3	1	1	1
ROOMS								
Owner-occupied housing units	**1 552**	**1 552**	**25**	**1 374**	**153**	**269**	**269**	**269**
1 room	139	139	2	114	23	–	–	–
2 rooms	238	238	11	210	17	5	5	5
3 rooms	342	342	6	309	27	20	20	20
4 rooms	383	383	4	342	37	24	24	24
5 rooms	269	269	1	241	27	130	130	130
6 rooms	130	130	–	115	15	65	65	65
7 rooms	37	37	1	30	6	24	24	24
8 rooms	11	11	–	10	1	–	–	–
9 or more rooms	3	3	–	3	–	1	1	1
Median	3.6	3.6	2.5	3.7	3.8	5.2	5.2	5.2
Renter-occupied housing units	**534**	**534**	**2**	**496**	**36**	**256**	**256**	**256**
1 room	40	40	–	37	3	1	1	1
2 rooms	74	74	–	69	5	2	2	2
3 rooms	117	117	–	109	8	19	19	19
4 rooms	135	135	2	124	9	12	12	12
5 rooms	114	114	–	108	6	132	132	132
6 rooms	39	39	–	36	3	74	74	74
7 rooms	10	10	–	9	1	16	16	16
8 rooms	5	5	–	4	1	–	–	–
9 or more rooms	–	–	–	–	–	–	–	–
Median	3.8	3.8	4.0	3.8	3.7	5.2	5.2	5.2
PERSONS IN UNIT								
Owner-occupied housing units	**1 552**	**1 552**	**25**	**1 374**	**153**	**269**	**269**	**269**
1 person	201	201	1	180	20	11	11	11
2 persons	302	302	7	263	32	30	30	30
3 persons	206	206	3	179	24	45	45	45
4 persons	231	231	2	206	23	57	57	57
5 persons	206	206	1	193	12	45	45	45
6 persons	188	188	3	169	16	42	42	42
7 or more persons	218	218	8	184	26	39	39	39
Median	3.79	3.79	4.25	3.82	3.52	4.35	4.35	4.35
Renter-occupied housing units	**534**	**534**	**2**	**496**	**36**	**256**	**256**	**256**
1 person	60	60	–	58	2	11	11	11
2 persons	75	75	–	67	8	35	35	35
3 persons	94	94	–	90	4	50	50	50
4 persons	90	90	1	85	4	45	45	45
5 persons	85	85	1	79	5	50	50	50
6 persons	51	51	–	46	5	37	37	37
7 or more persons	79	79	–	71	8	28	28	28
Median	3.92	3.92	4.50	3.89	4.50	4.21	4.21	4.21
PERSONS PER ROOM								
Owner-occupied housing units	**1 552**	**1 552**	**25**	**1 374**	**153**	**269**	**269**	**269**
0.50 or less	324	324	2	287	35	49	49	49
0.51 to 0.75	216	216	2	195	19	52	52	52
0.76 to 1.00	349	349	6	308	35	95	95	95
1.01 to 1.50	239	239	1	219	19	55	55	55
1.51 or more	424	424	14	365	45	18	18	18
Renter-occupied housing units	**534**	**534**	**2**	**496**	**36**	**256**	**256**	**256**
0.50 or less	84	84	–	79	5	44	44	44
0.51 to 0.75	70	70	–	64	6	64	64	64
0.76 to 1.00	145	145	1	137	7	96	96	96
1.01 to 1.50	108	108	1	101	6	41	41	41
1.51 or more	127	127	–	115	12	11	11	11

TIPSII [UPF] GH11A CENSUS90 71580800 10/20/92 9:02 AM MACHINE: C DATA:CENSUS90*H11ATIPSDA00. 09/18/92 15:05:46 TAPE: NONE FRAME: 140
TSF:CENSUS90*92. 09/18/92 15:11:45 UTF:CENSUS90*93. 09/18/92 15:11:45 META:CENSUS90*H11ATABLES00. 09/18/92 15:32:16

Table 4. **Occupancy, Structural, and Utilization Characteristics of American Indian, Eskimo, or Aleut Households: 1990**—Con.

[For definitions of terms and meanings of symbols, see text]

American Indian/Alaska Native Area State County	American Indian Reservation and Trust Land—Con.									
	Passamaquoddy Trust Lands							Paucatuck Eastern Pequot Reservation (state)		
		Maine							Connecticut	
	Total	Total	Franklin County	Hancock County	Penobscot County	Somerset County	Washington County	Total	Total	New London County
Occupied housing units	**1**	**1**	**–**	**–**	**–**	**–**	**1**	**8**	**8**	**8**
TENURE										
Owner-occupied housing units	–	–	–	–	–	–	–	8	8	8
Percent of occupied housing units	–	–	–	–	–	–	–	100.0	100.0	100.0
Renter-occupied housing units	1	1	–	–	–	–	1	–	–	–
UNITS IN STRUCTURE										
1, detached	–	–	–	–	–	–	–	3	3	3
1, attached	–	–	–	–	–	–	–	–	–	–
2	–	–	–	–	–	–	–	–	–	–
3 or 4	–	–	–	–	–	–	–	–	–	–
5 to 9	–	–	–	–	–	–	–	–	–	–
10 to 19	–	–	–	–	–	–	–	–	–	–
20 to 49	–	–	–	–	–	–	–	–	–	–
50 or more	–	–	–	–	–	–	–	–	–	–
Mobile home or trailer	1	1	–	–	–	–	1	4	4	4
Other	–	–	–	–	–	–	–	1	1	1
ROOMS										
Owner-occupied housing units	**–**	**–**	**–**	**–**	**–**	**–**	**–**	**8**	**8**	**8**
1 room	–	–	–	–	–	–	–	–	–	–
2 rooms	–	–	–	–	–	–	–	–	–	–
3 rooms	–	–	–	–	–	–	–	–	–	–
4 rooms	–	–	–	–	–	–	–	4	4	4
5 rooms	–	–	–	–	–	–	–	2	2	2
6 rooms	–	–	–	–	–	–	–	–	–	–
7 rooms	–	–	–	–	–	–	–	1	1	1
8 rooms	–	–	–	–	–	–	–	1	1	1
9 or more rooms	–	–	–	–	–	–	–	–	–	–
Median	–	–	–	–	–	–	–	4.5	4.5	4.5
Renter-occupied housing units	**1**	**1**	**–**	**–**	**–**	**–**	**1**	**–**	**–**	**–**
1 room	1	1	–	–	–	–	1	–	–	–
2 rooms	–	–	–	–	–	–	–	–	–	–
3 rooms	–	–	–	–	–	–	–	–	–	–
4 rooms	–	–	–	–	–	–	–	–	–	–
5 rooms	–	–	–	–	–	–	–	–	–	–
6 rooms	–	–	–	–	–	–	–	–	–	–
7 rooms	–	–	–	–	–	–	–	–	–	–
8 rooms	–	–	–	–	–	–	–	–	–	–
9 or more rooms	–	–	–	–	–	–	–	–	–	–
Median	1.5–	1.5–	–	–	–	–	1.5–	–	–	–
PERSONS IN UNIT										
Owner-occupied housing units	**–**	**–**	**–**	**–**	**–**	**–**	**–**	**8**	**8**	**8**
1 person	–	–	–	–	–	–	–	1	1	1
2 persons	–	–	–	–	–	–	–	5	5	5
3 persons	–	–	–	–	–	–	–	1	1	1
4 persons	–	–	–	–	–	–	–	1	1	1
5 persons	–	–	–	–	–	–	–	–	–	–
6 persons	–	–	–	–	–	–	–	–	–	–
7 or more persons	–	–	–	–	–	–	–	–	–	–
Median	–	–	–	–	–	–	–	2.10	2.10	2.10
Renter-occupied housing units	**1**	**1**	**–**	**–**	**–**	**–**	**1**	**–**	**–**	**–**
1 person	1	1	–	–	–	–	1	–	–	–
2 persons	–	–	–	–	–	–	–	–	–	–
3 persons	–	–	–	–	–	–	–	–	–	–
4 persons	–	–	–	–	–	–	–	–	–	–
5 persons	–	–	–	–	–	–	–	–	–	–
6 persons	–	–	–	–	–	–	–	–	–	–
7 or more persons	–	–	–	–	–	–	–	–	–	–
Median	1.50–	1.50–	–	–	–	–	1.50–	–	–	–
PERSONS PER ROOM										
Owner-occupied housing units	**–**	**–**	**–**	**–**	**–**	**–**	**–**	**8**	**8**	**8**
0.50 or less	–	–	–	–	–	–	–	6	6	6
0.51 to 0.75	–	–	–	–	–	–	–	1	1	1
0.76 to 1.00	–	–	–	–	–	–	–	1	1	1
1.01 to 1.50	–	–	–	–	–	–	–	–	–	–
1.51 or more	–	–	–	–	–	–	–	–	–	–
Renter-occupied housing units	**1**	**1**	**–**	**–**	**–**	**–**	**1**	**–**	**–**	**–**
0.50 or less	–	–	–	–	–	–	–	–	–	–
0.51 to 0.75	–	–	–	–	–	–	–	–	–	–
0.76 to 1.00	1	1	–	–	–	–	1	–	–	–
1.01 to 1.50	–	–	–	–	–	–	–	–	–	–
1.51 or more	–	–	–	–	–	–	–	–	–	–

TIPSII [UPF] GH11A CENSUS90 71580800 10/20/92 9:02 AM MACHINE: C DATA:CENSUS90*H11ATIPSDA00. 09/18/92 15:05:46 TAPE: NONE FRAME: 141
TSF:CENSUS90*92. 09/18/92 15:11:45 UTF:CENSUS90*93. 09/18/92 15:11:45 META:CENSUS90*H11ATABLES00. 09/18/92 15:32:16

Table 4. **Occupancy, Structural, and Utilization Characteristics of American Indian, Eskimo, or Aleut Households: 1990**—Con.

[For definitions of terms and meanings of symbols, see text]

American Indian/Alaska Native Area State County	American Indian Reservation and Trust Land—Con.									
	Pauma Reservation			Payson (Yavapai-Apache) Community			Pechanga Reservation			
		California			Arizona			California		
	Total	Total	San Diego County	Total	Total	Gila County	Total	Total	Riverside County	Penobscot Reservation and Trust Lands, ME
Occupied housing units	**33**	**33**	**33**	**27**	**27**	**27**	**97**	**97**	**97**	**161**
TENURE										
Owner-occupied housing units	27	27	27	23	23	23	90	90	90	90
Percent of occupied housing units	81.8	81.8	81.8	85.2	85.2	85.2	92.8	92.8	92.8	55.9
Renter-occupied housing units	6	6	6	4	4	4	7	7	7	71
UNITS IN STRUCTURE										
1, detached	19	19	19	27	27	27	41	41	41	132
1, attached	–	–	–	–	–	–	–	–	–	1
2	–	–	–	–	–	–	–	–	–	1
3 or 4	–	–	–	–	–	–	–	–	–	–
5 to 9	–	–	–	–	–	–	–	–	–	7
10 to 19	–	–	–	–	–	–	–	–	–	–
20 to 49	–	–	–	–	–	–	–	–	–	–
50 or more	–	–	–	–	–	–	–	–	–	–
Mobile home or trailer	14	14	14	–	–	–	53	53	53	19
Other	–	–	–	–	–	–	3	3	3	1
ROOMS										
Owner-occupied housing units	**27**	**27**	**27**	**23**	**23**	**23**	**90**	**90**	**90**	**90**
1 room	2	2	2	–	–	–	6	6	6	–
2 rooms	2	2	2	5	5	5	8	8	8	3
3 rooms	1	1	1	2	2	2	14	14	14	5
4 rooms	8	8	8	9	9	9	23	23	23	25
5 rooms	2	2	2	4	4	4	18	18	18	22
6 rooms	4	4	4	2	2	2	13	13	13	24
7 rooms	6	6	6	1	1	1	6	6	6	4
8 rooms	1	1	1	–	–	–	1	1	1	4
9 or more rooms	1	1	1	–	–	–	1	1	1	3
Median	4.8	4.8	4.8	4.0	4.0	4.0	4.2	4.2	4.2	5.0
Renter-occupied housing units	**6**	**6**	**6**	**4**	**4**	**4**	**7**	**7**	**7**	**71**
1 room	–	–	–	–	–	–	–	–	–	–
2 rooms	–	–	–	2	2	2	–	–	–	–
3 rooms	1	1	1	2	2	2	3	3	3	8
4 rooms	3	3	3	–	–	–	4	4	4	6
5 rooms	–	–	–	–	–	–	–	–	–	25
6 rooms	1	1	1	–	–	–	–	–	–	23
7 rooms	1	1	1	–	–	–	–	–	–	9
8 rooms	–	–	–	–	–	–	–	–	–	–
9 or more rooms	–	–	–	–	–	–	–	–	–	–
Median	4.2	4.2	4.2	2.5	2.5	2.5	3.6	3.6	3.6	5.4
PERSONS IN UNIT										
Owner-occupied housing units	**27**	**27**	**27**	**23**	**23**	**23**	**90**	**90**	**90**	**90**
1 person	3	3	3	1	1	1	29	29	29	28
2 persons	5	5	5	4	4	4	17	17	17	22
3 persons	1	1	1	2	2	2	7	7	7	19
4 persons	5	5	5	7	7	7	12	12	12	13
5 persons	3	3	3	7	7	7	6	6	6	4
6 persons	6	6	6	–	–	–	13	13	13	3
7 or more persons	4	4	4	2	2	2	6	6	6	1
Median	4.40	4.40	4.40	4.14	4.14	4.14	2.44	2.44	2.44	2.27
Renter-occupied housing units	**6**	**6**	**6**	**4**	**4**	**4**	**7**	**7**	**7**	**71**
1 person	1	1	1	1	1	1	2	2	2	16
2 persons	–	–	–	2	2	2	4	4	4	13
3 persons	2	2	2	1	1	1	–	–	–	21
4 persons	2	2	2	–	–	–	–	–	–	11
5 persons	–	–	–	–	–	–	1	1	1	8
6 persons	–	–	–	–	–	–	–	–	–	–
7 or more persons	1	1	1	–	–	–	–	–	–	2
Median	3.50	3.50	3.50	2.00	2.00	2.00	1.88	1.88	1.88	2.81
PERSONS PER ROOM										
Owner-occupied housing units	**27**	**27**	**27**	**23**	**23**	**23**	**90**	**90**	**90**	**90**
0.50 or less	7	7	7	4	4	4	42	42	42	56
0.51 to 0.75	4	4	4	3	3	3	11	11	11	20
0.76 to 1.00	6	6	6	5	5	5	17	17	17	12
1.01 to 1.50	6	6	6	7	7	7	12	12	12	1
1.51 or more	4	4	4	4	4	4	8	8	8	1
Renter-occupied housing units	**6**	**6**	**6**	**4**	**4**	**4**	**7**	**7**	**7**	**71**
0.50 or less	1	1	1	1	1	1	4	4	4	37
0.51 to 0.75	2	2	2	–	–	–	2	2	2	21
0.76 to 1.00	1	1	1	3	3	3	–	–	–	13
1.01 to 1.50	2	2	2	–	–	–	1	1	1	–
1.51 or more	–	–	–	–	–	–	–	–	–	–

TIPSII [UPF] GH11A CENSUS90 71580800 10/20/92 9:02 AM MACHINE: C DATA:CENSUS90*H11ATIPSDA00. 09/18/92 15:05:46 TAPE: NONE FRAME: 142
TSF:CENSUS90*92. 09/18/92 15:11:45 UTF:CENSUS90*93. 09/18/92 15:11:45 META:CENSUS90*H11ATABLES00. 09/18/92 15:32:16

Table 4. **Occupancy, Structural, and Utilization Characteristics of American Indian, Eskimo, or Aleut Households: 1990**—Con.

[For definitions of terms and meanings of symbols, see text]

American Indian/Alaska Native Area State County	American Indian Reservation and Trust Land—Con.							
	Penobscot Reservation			Penobscot Trust Lands				
		Maine			Maine			
	Total	Total	Penobscot County	Total	Total	Franklin County	Penobscot County	Piscataquis County
Occupied housing units	**161**	**161**	**161**	**–**	**–**	**–**	**–**	**–**
TENURE								
Owner-occupied housing units	90	90	90	–	–	–	–	–
Percent of occupied housing units	55.9	55.9	55.9	–	–	–	–	–
Renter-occupied housing units	71	71	71	–	–	–	–	–
UNITS IN STRUCTURE								
1, detached	132	132	132	–	–	–	–	–
1, attached	1	1	1	–	–	–	–	–
2	1	1	1	–	–	–	–	–
3 or 4	–	–	–	–	–	–	–	–
5 to 9	7	7	7	–	–	–	–	–
10 to 19	–	–	–	–	–	–	–	–
20 to 49	–	–	–	–	–	–	–	–
50 or more	–	–	–	–	–	–	–	–
Mobile home or trailer	19	19	19	–	–	–	–	–
Other	1	1	1	–	–	–	–	–
ROOMS								
Owner-occupied housing units	**90**	**90**	**90**	**–**	**–**	**–**	**–**	**–**
1 room	–	–	–	–	–	–	–	–
2 rooms	3	3	3	–	–	–	–	–
3 rooms	5	5	5	–	–	–	–	–
4 rooms	25	25	25	–	–	–	–	–
5 rooms	22	22	22	–	–	–	–	–
6 rooms	24	24	24	–	–	–	–	–
7 rooms	4	4	4	–	–	–	–	–
8 rooms	4	4	4	–	–	–	–	–
9 or more rooms	3	3	3	–	–	–	–	–
Median	5.0	5.0	5.0	–	–	–	–	–
Renter-occupied housing units	**71**	**71**	**71**	**–**	**–**	**–**	**–**	**–**
1 room	–	–	–	–	–	–	–	–
2 rooms	–	–	–	–	–	–	–	–
3 rooms	8	8	8	–	–	–	–	–
4 rooms	6	6	6	–	–	–	–	–
5 rooms	25	25	25	–	–	–	–	–
6 rooms	23	23	23	–	–	–	–	–
7 rooms	9	9	9	–	–	–	–	–
8 rooms	–	–	–	–	–	–	–	–
9 or more rooms	–	–	–	–	–	–	–	–
Median	5.4	5.4	5.4	–	–	–	–	–
PERSONS IN UNIT								
Owner-occupied housing units	**90**	**90**	**90**	**–**	**–**	**–**	**–**	**–**
1 person	28	28	28	–	–	–	–	–
2 persons	22	22	22	–	–	–	–	–
3 persons	19	19	19	–	–	–	–	–
4 persons	13	13	13	–	–	–	–	–
5 persons	4	4	4	–	–	–	–	–
6 persons	3	3	3	–	–	–	–	–
7 or more persons	1	1	1	–	–	–	–	–
Median	2.27	2.27	2.27	–	–	–	–	–
Renter-occupied housing units	**71**	**71**	**71**	**–**	**–**	**–**	**–**	**–**
1 person	16	16	16	–	–	–	–	–
2 persons	13	13	13	–	–	–	–	–
3 persons	21	21	21	–	–	–	–	–
4 persons	11	11	11	–	–	–	–	–
5 persons	8	8	8	–	–	–	–	–
6 persons	–	–	–	–	–	–	–	–
7 or more persons	2	2	2	–	–	–	–	–
Median	2.81	2.81	2.81	–	–	–	–	–
PERSONS PER ROOM								
Owner-occupied housing units	**90**	**90**	**90**	**–**	**–**	**–**	**–**	**–**
0.50 or less	56	56	56	–	–	–	–	–
0.51 to 0.75	20	20	20	–	–	–	–	–
0.76 to 1.00	12	12	12	–	–	–	–	–
1.01 to 1.50	1	1	1	–	–	–	–	–
1.51 or more	1	1	1	–	–	–	–	–
Renter-occupied housing units	**71**	**71**	**71**	**–**	**–**	**–**	**–**	**–**
0.50 or less	37	37	37	–	–	–	–	–
0.51 to 0.75	21	21	21	–	–	–	–	–
0.76 to 1.00	13	13	13	–	–	–	–	–
1.01 to 1.50	–	–	–	–	–	–	–	–
1.51 or more	–	–	–	–	–	–	–	–

TIPSII [UPF] GH11A CENSUS90 71580800 10/20/92 9:02 AM MACHINE: C DATA:CENSUS90*H11ATIPSDA00. 09/18/92 15:05:46 TAPE: NONE FRAME: 143
TSF:CENSUS90*92. 09/18/92 15:11:45 UTF:CENSUS90*93. 09/18/92 15:11:45 META:CENSUS90*H11ATABLES00. 09/18/92 15:32:16

Table 4. **Occupancy, Structural, and Utilization Characteristics of American Indian, Eskimo, or Aleut Households: 1990**—Con.

[For definitions of terms and meanings of symbols, see text]

American Indian/Alaska Native Area State County	American Indian Reservation and Trust Land—Con.									
	Picayune Rancheria			Picuris Pueblo			Pine Creek Reservation (state)			Pine Ridge Reservation and Trust Lands, NE--SD
		California			New Mexico			Michigan		
	Total	Total	Madera County	Total	Total	Taos County	Total	Total	Calhoun County	
Occupied housing units	**4**	**4**	**4**	**48**	**48**	**48**	**10**	**10**	**10**	**2 352**
TENURE										
Owner-occupied housing units	4	4	4	46	46	46	8	8	8	1 048
Percent of occupied housing units	100.0	100.0	100.0	95.8	95.8	95.8	80.0	80.0	80.0	44.6
Renter-occupied housing units	–	–	–	2	2	2	2	2	2	1 304
UNITS IN STRUCTURE										
1, detached	2	2	2	46	46	46	7	7	7	1 695
1, attached	–	–	–	1	1	1	–	–	–	76
2	–	–	–	–	–	–	–	–	–	37
3 or 4	–	–	–	–	–	–	–	–	–	16
5 to 9	–	–	–	–	–	–	–	–	–	7
10 to 19	–	–	–	–	–	–	–	–	–	–
20 to 49	–	–	–	–	–	–	–	–	–	–
50 or more	–	–	–	–	–	–	–	–	–	–
Mobile home or trailer	2	2	2	1	1	1	3	3	3	491
Other	–	–	–	–	–	–	–	–	–	30
ROOMS										
Owner-occupied housing units	**4**	**4**	**4**	**46**	**46**	**46**	**8**	**8**	**8**	**1 048**
1 room	–	–	–	1	1	1	–	–	–	82
2 rooms	–	–	–	4	4	4	–	–	–	147
3 rooms	1	1	1	2	2	2	1	1	1	213
4 rooms	1	1	1	4	4	4	2	2	2	233
5 rooms	2	2	2	25	25	25	3	3	3	188
6 rooms	–	–	–	7	7	7	1	1	1	110
7 rooms	–	–	–	2	2	2	1	1	1	48
8 rooms	–	–	–	1	1	1	–	–	–	13
9 or more rooms	–	–	–	–	–	–	–	–	–	14
Median	4.5	4.5	4.5	5.0	5.0	5.0	4.8	4.8	4.8	3.9
Renter-occupied housing units	**–**	**–**	**–**	**2**	**2**	**2**	**2**	**2**	**2**	**1 304**
1 room	–	–	–	–	–	–	–	–	–	48
2 rooms	–	–	–	–	–	–	2	2	2	133
3 rooms	–	–	–	–	–	–	–	–	–	272
4 rooms	–	–	–	–	–	–	–	–	–	292
5 rooms	–	–	–	–	–	–	–	–	–	273
6 rooms	–	–	–	1	1	1	–	–	–	218
7 rooms	–	–	–	–	–	–	–	–	–	57
8 rooms	–	–	–	–	–	–	–	–	–	10
9 or more rooms	–	–	–	1	1	1	–	–	–	1
Median	–	–	–	7.5	7.5	7.5	2.0	2.0	2.0	4.2
PERSONS IN UNIT										
Owner-occupied housing units	**4**	**4**	**4**	**46**	**46**	**46**	**8**	**8**	**8**	**1 048**
1 person	–	–	–	10	10	10	3	3	3	141
2 persons	2	2	2	9	9	9	3	3	3	158
3 persons	–	–	–	7	7	7	–	–	–	139
4 persons	1	1	1	10	10	10	2	2	2	171
5 persons	1	1	1	7	7	7	–	–	–	131
6 persons	–	–	–	3	3	3	–	–	–	118
7 or more persons	–	–	–	–	–	–	–	–	–	190
Median	3.00	3.00	3.00	3.07	3.07	3.07	1.83	1.83	1.83	4.00
Renter-occupied housing units	**–**	**–**	**–**	**2**	**2**	**2**	**2**	**2**	**2**	**1 304**
1 person	–	–	–	–	–	–	1	1	1	84
2 persons	–	–	–	–	–	–	1	1	1	136
3 persons	–	–	–	–	–	–	–	–	–	183
4 persons	–	–	–	–	–	–	–	–	–	218
5 persons	–	–	–	2	2	2	–	–	–	194
6 persons	–	–	–	–	–	–	–	–	–	168
7 or more persons	–	–	–	–	–	–	–	–	–	321
Median	–	–	–	5.00	5.00	5.00	1.50	1.50	1.50	4.66
PERSONS PER ROOM										
Owner-occupied housing units	**4**	**4**	**4**	**46**	**46**	**46**	**8**	**8**	**8**	**1 048**
0.50 or less	1	1	1	20	20	20	5	5	5	238
0.51 to 0.75	1	1	1	8	8	8	2	2	2	126
0.76 to 1.00	2	2	2	15	15	15	1	1	1	228
1.01 to 1.50	–	–	–	1	1	1	–	–	–	154
1.51 or more	–	–	–	2	2	2	–	–	–	302
Renter-occupied housing units	**–**	**–**	**–**	**2**	**2**	**2**	**2**	**2**	**2**	**1 304**
0.50 or less	–	–	–	1	1	1	1	1	1	164
0.51 to 0.75	–	–	–	–	–	–	–	–	–	185
0.76 to 1.00	–	–	–	1	1	1	1	1	1	294
1.01 to 1.50	–	–	–	–	–	–	–	–	–	269
1.51 or more	–	–	–	–	–	–	–	–	–	392

TIPSII [UPF] GH11A CENSUS90 71580800 10/20/92 9:02 AM MACHINE: C DATA:CENSUS90*H11ATIPSDA00. 09/18/92 15:05:46 TAPE: NONE FRAME: 144
TSF:CENSUS90*92. 09/18/92 15:11:45 UTF:CENSUS90*93. 09/18/92 15:11:45 META:CENSUS90*H11ATABLES00. 09/18/92 15:32:16

Table 4. **Occupancy, Structural, and Utilization Characteristics of American Indian, Eskimo, or Aleut Households: 1990**—Con.

[For definitions of terms and meanings of symbols, see text]

American Indian/Alaska Native Area State County	American Indian Reservation and Trust Land—Con.								
	Pine Ridge Reservation				Pine Ridge Trust Lands				
		South Dakota				Nebraska		South Dakota	
	Total	Total	Jackson County	Shannon County	Total	Total	Sheridan County	Total	Bennett County
Occupied housing units	**2 215**	**2 215**	**223**	**1 992**	**137**	**2**	**2**	**135**	**135**
TENURE									
Owner-occupied housing units	964	964	81	883	84	2	2	82	82
Percent of occupied housing units	43.5	43.5	36.3	44.3	61.3	100.0	100.0	60.7	60.7
Renter-occupied housing units	1 251	1 251	142	1 109	53	–	–	53	53
UNITS IN STRUCTURE									
1, detached	1 577	1 577	188	1 389	118	–	–	118	118
1, attached	76	76	1	75	–	–	–	–	–
2	37	37	–	37	–	–	–	–	–
3 or 4	16	16	1	15	–	–	–	–	–
5 to 9	6	6	–	6	1	–	–	1	1
10 to 19	–	–	–	–	–	–	–	–	–
20 to 49	–	–	–	–	–	–	–	–	–
50 or more	–	–	–	–	–	–	–	–	–
Mobile home or trailer	474	474	32	442	17	2	2	15	15
Other	29	29	1	28	1	–	–	1	1
ROOMS									
Owner-occupied housing units	**964**	**964**	**81**	**883**	**84**	**2**	**2**	**82**	**82**
1 room	78	78	2	76	4	–	–	4	4
2 rooms	143	143	9	134	4	–	–	4	4
3 rooms	199	199	8	191	14	–	–	14	14
4 rooms	211	211	20	191	22	–	–	22	22
5 rooms	166	166	22	144	22	2	2	20	20
6 rooms	97	97	10	87	13	–	–	13	13
7 rooms	45	45	7	38	3	–	–	3	3
8 rooms	12	12	–	12	1	–	–	1	1
9 or more rooms	13	13	3	10	1	–	–	1	1
Median	3.8	3.8	4.6	3.7	4.4	5.0	5.0	4.4	4.4
Renter-occupied housing units	**1 251**	**1 251**	**142**	**1 109**	**53**	**–**	**–**	**53**	**53**
1 room	48	48	2	46	–	–	–	–	–
2 rooms	130	130	5	125	3	–	–	3	3
3 rooms	263	263	10	253	9	–	–	9	9
4 rooms	276	276	27	249	16	–	–	16	16
5 rooms	262	262	33	229	11	–	–	11	11
6 rooms	204	204	54	150	14	–	–	14	14
7 rooms	57	57	8	49	–	–	–	–	–
8 rooms	10	10	3	7	–	–	–	–	–
9 or more rooms	1	1	–	1	–	–	–	–	–
Median	4.2	4.2	5.3	4.0	4.4	–	–	4.4	4.4
PERSONS IN UNIT									
Owner-occupied housing units	**964**	**964**	**81**	**883**	**84**	**2**	**2**	**82**	**82**
1 person	134	134	12	122	7	–	–	7	7
2 persons	150	150	11	139	8	–	–	8	8
3 persons	126	126	14	112	13	–	–	13	13
4 persons	161	161	16	145	10	–	–	10	10
5 persons	122	122	10	112	9	–	–	9	9
6 persons	107	107	9	98	11	2	2	9	9
7 or more persons	164	164	9	155	26	–	–	26	26
Median	3.95	3.95	3.72	3.97	4.94	6.00	6.00	4.83	4.83
Renter-occupied housing units	**1 251**	**1 251**	**142**	**1 109**	**53**	**–**	**–**	**53**	**53**
1 person	83	83	8	75	1	–	–	1	1
2 persons	129	129	23	106	7	–	–	7	7
3 persons	174	174	18	156	9	–	–	9	9
4 persons	208	208	20	188	10	–	–	10	10
5 persons	191	191	15	176	3	–	–	3	3
6 persons	162	162	15	147	6	–	–	6	6
7 or more persons	304	304	43	261	17	–	–	17	17
Median	4.66	4.66	4.63	4.67	4.45	–	–	4.45	4.45
PERSONS PER ROOM									
Owner-occupied housing units	**964**	**964**	**81**	**883**	**84**	**2**	**2**	**82**	**82**
0.50 or less	223	223	25	198	15	–	–	15	15
0.51 to 0.75	117	117	12	105	9	–	–	9	9
0.76 to 1.00	212	212	19	193	16	–	–	16	16
1.01 to 1.50	135	135	9	126	19	2	2	17	17
1.51 or more	277	277	16	261	25	–	–	25	25
Renter-occupied housing units	**1 251**	**1 251**	**142**	**1 109**	**53**	**–**	**–**	**53**	**53**
0.50 or less	157	157	34	123	7	–	–	7	7
0.51 to 0.75	175	175	20	155	10	–	–	10	10
0.76 to 1.00	284	284	31	253	10	–	–	10	10
1.01 to 1.50	257	257	31	226	12	–	–	12	12
1.51 or more	378	378	26	352	14	–	–	14	14

TIPSII [UPF] GH11A CENSUS90 71580800 10/20/92 9:02 AM MACHINE: C DATA:CENSUS90*H11ATIPSDA00. 09/18/92 15:05:46 TAPE: NONE FRAME: 145
TSF:CENSUS90*92. 09/18/92 15:11:45 UTF:CENSUS90*93. 09/18/92 15:11:45 META:CENSUS90*H11ATABLES00. 09/18/92 15:32:16

Table 4. **Occupancy, Structural, and Utilization Characteristics of American Indian, Eskimo, or Aleut Households: 1990**—Con.

[For definitions of terms and meanings of symbols, see text]

American Indian/Alaska Native Area State County	American Indian Reservation and Trust Land—Con.									
	Pinoleville Rancheria			Pit River Trust Lands			Pleasant Point Reservation			
		California			California			Maine		
	Total	Total	Mendocino County	Total	Total	Shasta County	Total	Total	Washington County	Poarch Creek Reservation and Trust Lands, AL
Occupied housing units	**22**	**22**	**22**	**1**	**1**	**1**	**168**	**168**	**168**	**66**
TENURE										
Owner-occupied housing units	12	12	12	–	–	–	118	118	118	5
Percent of occupied housing units	54.5	54.5	54.5	–	–	–	70.2	70.2	70.2	7.6
Renter-occupied housing units	10	10	10	1	1	1	50	50	50	61
UNITS IN STRUCTURE										
1, detached	15	15	15	1	1	1	131	131	131	35
1, attached	–	–	–	–	–	–	–	–	–	4
2	1	1	1	–	–	–	–	–	–	25
3 or 4	–	–	–	–	–	–	–	–	–	–
5 to 9	–	–	–	–	–	–	–	–	–	–
10 to 19	–	–	–	–	–	–	14	14	14	–
20 to 49	–	–	–	–	–	–	–	–	–	–
50 or more	–	–	–	–	–	–	–	–	–	–
Mobile home or trailer	6	6	6	–	–	–	22	22	22	2
Other	–	–	–	–	–	–	1	1	1	–
ROOMS										
Owner-occupied housing units	**12**	**12**	**12**	**–**	**–**	**–**	**118**	**118**	**118**	**5**
1 room	–	–	–	–	–	–	–	–	–	–
2 rooms	–	–	–	–	–	–	2	2	2	–
3 rooms	–	–	–	–	–	–	2	2	2	–
4 rooms	4	4	4	–	–	–	7	7	7	–
5 rooms	2	2	2	–	–	–	51	51	51	1
6 rooms	2	2	2	–	–	–	15	15	15	2
7 rooms	2	2	2	–	–	–	33	33	33	1
8 rooms	1	1	1	–	–	–	8	8	8	–
9 or more rooms	1	1	1	–	–	–	–	–	–	1
Median	5.5	5.5	5.5	–	–	–	5.4	5.4	5.4	6.3
Renter-occupied housing units	**10**	**10**	**10**	**1**	**1**	**1**	**50**	**50**	**50**	**61**
1 room	1	1	1	–	–	–	–	–	–	–
2 rooms	1	1	1	–	–	–	11	11	11	2
3 rooms	1	1	1	–	–	–	16	16	16	5
4 rooms	3	3	3	–	–	–	4	4	4	17
5 rooms	3	3	3	1	1	1	7	7	7	24
6 rooms	1	1	1	–	–	–	5	5	5	8
7 rooms	–	–	–	–	–	–	6	6	6	2
8 rooms	–	–	–	–	–	–	1	1	1	1
9 or more rooms	–	–	–	–	–	–	–	–	–	2
Median	4.2	4.2	4.2	5.0	5.0	5.0	3.4	3.4	3.4	4.8
PERSONS IN UNIT										
Owner-occupied housing units	**12**	**12**	**12**	**–**	**–**	**–**	**118**	**118**	**118**	**5**
1 person	1	1	1	–	–	–	15	15	15	–
2 persons	–	–	–	–	–	–	24	24	24	1
3 persons	3	3	3	–	–	–	26	26	26	–
4 persons	2	2	2	–	–	–	24	24	24	2
5 persons	2	2	2	–	–	–	18	18	18	2
6 persons	–	–	–	–	–	–	9	9	9	–
7 or more persons	4	4	4	–	–	–	2	2	2	–
Median	4.50	4.50	4.50	–	–	–	3.27	3.27	3.27	4.25
Renter-occupied housing units	**10**	**10**	**10**	**1**	**1**	**1**	**50**	**50**	**50**	**61**
1 person	2	2	2	1	1	1	15	15	15	20
2 persons	3	3	3	–	–	–	11	11	11	13
3 persons	1	1	1	–	–	–	9	9	9	11
4 persons	1	1	1	–	–	–	9	9	9	11
5 persons	2	2	2	–	–	–	4	4	4	5
6 persons	1	1	1	–	–	–	2	2	2	1
7 or more persons	–	–	–	–	–	–	–	–	–	–
Median	2.50	2.50	2.50	1.50–	1.50–	1.50–	2.41	2.41	2.41	2.31
PERSONS PER ROOM										
Owner-occupied housing units	**12**	**12**	**12**	**–**	**–**	**–**	**118**	**118**	**118**	**5**
0.50 or less	3	3	3	–	–	–	53	53	53	2
0.51 to 0.75	2	2	2	–	–	–	36	36	36	1
0.76 to 1.00	5	5	5	–	–	–	22	22	22	2
1.01 to 1.50	1	1	1	–	–	–	7	7	7	–
1.51 or more	1	1	1	–	–	–	–	–	–	–
Renter-occupied housing units	**10**	**10**	**10**	**1**	**1**	**1**	**50**	**50**	**50**	**61**
0.50 or less	2	2	2	1	1	1	20	20	20	35
0.51 to 0.75	2	2	2	–	–	–	13	13	13	13
0.76 to 1.00	5	5	5	–	–	–	11	11	11	10
1.01 to 1.50	1	1	1	–	–	–	1	1	1	3
1.51 or more	–	–	–	–	–	–	5	5	5	–

TIPSII [UPF] GH11A CENSUS90 71580800 10/20/92 9:02 AM MACHINE: C DATA:CENSUS90*H11ATIPSDA00. 09/18/92 15:05:46 TAPE: NONE FRAME: 146
TSF:CENSUS90*92. 09/18/92 15:11:45 UTF:CENSUS90*93. 09/18/92 15:11:45 META:CENSUS90*H11ATABLES00. 09/18/92 15:32:16

Table 4. **Occupancy, Structural, and Utilization Characteristics of American Indian, Eskimo, or Aleut Households: 1990**—Con.

[For definitions of terms and meanings of symbols, see text]

American Indian/Alaska Native Area State County	American Indian Reservation and Trust Land—Con.									
	Poarch Creek Reservation				Poarch Creek Trust Lands			Pojoaque Pueblo		
		Alabama				Alabama			New Mexico	
	Total	Total	Elmore County	Escambia County	Total	Total	Escambia County	Total	Total	Santa Fe County
Occupied housing units	**66**	**66**	**–**	**66**	**–**	**–**	**–**	**69**	**69**	**69**
TENURE										
Owner-occupied housing units	5	5	–	5	–	–	–	31	31	31
Percent of occupied housing units	7.6	7.6	–	7.6	–	–	–	44.9	44.9	44.9
Renter-occupied housing units	61	61	–	61	–	–	–	38	38	38
UNITS IN STRUCTURE										
1, detached	35	35	–	35	–	–	–	56	56	56
1, attached	4	4	–	4	–	–	–	1	1	1
2	25	25	–	25	–	–	–	–	–	–
3 or 4	–	–	–	–	–	–	–	–	–	–
5 to 9	–	–	–	–	–	–	–	–	–	–
10 to 19	–	–	–	–	–	–	–	–	–	–
20 to 49	–	–	–	–	–	–	–	–	–	–
50 or more	–	–	–	–	–	–	–	–	–	–
Mobile home or trailer	2	2	–	2	–	–	–	11	11	11
Other	–	–	–	–	–	–	–	1	1	1
ROOMS										
Owner-occupied housing units	**5**	**5**	**–**	**5**	**–**	**–**	**–**	**31**	**31**	**31**
1 room	–	–	–	–	–	–	–	–	–	–
2 rooms	–	–	–	–	–	–	–	–	–	–
3 rooms	–	–	–	–	–	–	–	–	–	–
4 rooms	–	–	–	–	–	–	–	3	3	3
5 rooms	1	1	–	1	–	–	–	18	18	18
6 rooms	2	2	–	2	–	–	–	3	3	3
7 rooms	1	1	–	1	–	–	–	4	4	4
8 rooms	–	–	–	–	–	–	–	2	2	2
9 or more rooms	1	1	–	1	–	–	–	1	1	1
Median	6.3	6.3	–	6.3	–	–	–	5.2	5.2	5.2
Renter-occupied housing units	**61**	**61**	**–**	**61**	**–**	**–**	**–**	**38**	**38**	**38**
1 room	–	–	–	–	–	–	–	–	–	–
2 rooms	2	2	–	2	–	–	–	1	1	1
3 rooms	5	5	–	5	–	–	–	4	4	4
4 rooms	17	17	–	17	–	–	–	5	5	5
5 rooms	24	24	–	24	–	–	–	19	19	19
6 rooms	8	8	–	8	–	–	–	7	7	7
7 rooms	2	2	–	2	–	–	–	2	2	2
8 rooms	1	1	–	1	–	–	–	–	–	–
9 or more rooms	2	2	–	2	–	–	–	–	–	–
Median	4.8	4.8	–	4.8	–	–	–	5.0	5.0	5.0
PERSONS IN UNIT										
Owner-occupied housing units	**5**	**5**	**–**	**5**	**–**	**–**	**–**	**31**	**31**	**31**
1 person	–	–	–	–	–	–	–	9	9	9
2 persons	1	1	–	1	–	–	–	11	11	11
3 persons	–	–	–	–	–	–	–	4	4	4
4 persons	2	2	–	2	–	–	–	3	3	3
5 persons	2	2	–	2	–	–	–	2	2	2
6 persons	–	–	–	–	–	–	–	–	–	–
7 or more persons	–	–	–	–	–	–	–	2	2	2
Median	4.25	4.25	–	4.25	–	–	–	2.09	2.09	2.09
Renter-occupied housing units	**61**	**61**	**–**	**61**	**–**	**–**	**–**	**38**	**38**	**38**
1 person	20	20	–	20	–	–	–	14	14	14
2 persons	13	13	–	13	–	–	–	7	7	7
3 persons	11	11	–	11	–	–	–	7	7	7
4 persons	11	11	–	11	–	–	–	5	5	5
5 persons	5	5	–	5	–	–	–	1	1	1
6 persons	1	1	–	1	–	–	–	2	2	2
7 or more persons	–	–	–	–	–	–	–	2	2	2
Median	2.31	2.31	–	2.31	–	–	–	2.21	2.21	2.21
PERSONS PER ROOM										
Owner-occupied housing units	**5**	**5**	**–**	**5**	**–**	**–**	**–**	**31**	**31**	**31**
0.50 or less	2	2	–	2	–	–	–	22	22	22
0.51 to 0.75	1	1	–	1	–	–	–	5	5	5
0.76 to 1.00	2	2	–	2	–	–	–	2	2	2
1.01 to 1.50	–	–	–	–	–	–	–	2	2	2
1.51 or more	–	–	–	–	–	–	–	–	–	–
Renter-occupied housing units	**61**	**61**	**–**	**61**	**–**	**–**	**–**	**38**	**38**	**38**
0.50 or less	35	35	–	35	–	–	–	24	24	24
0.51 to 0.75	13	13	–	13	–	–	–	3	3	3
0.76 to 1.00	10	10	–	10	–	–	–	6	6	6
1.01 to 1.50	3	3	–	3	–	–	–	5	5	5
1.51 or more	–	–	–	–	–	–	–	–	–	–

TIPSII [UPF] GH11A CENSUS90 71580800 10/20/92 9:02 AM MACHINE: C DATA:CENSUS90*H11ATIPSDA00. 09/18/92 15:05:46 TAPE: NONE FRAME: 147
TSF:CENSUS90*92. 09/18/92 15:11:45 UTF:CENSUS90*93. 09/18/92 15:11:45 META:CENSUS90*H11ATABLES00. 09/18/92 15:32:16

Table 4. **Occupancy, Structural, and Utilization Characteristics of American Indian, Eskimo, or Aleut Households: 1990**—Con.

[For definitions of terms and meanings of symbols, see text]

American Indian/Alaska Native Area State County	American Indian Reservation and Trust Land—Con.								
	Poospatuck Reservation (state)			Port Gamble Reservation			Port Madison Reservation		
		New York			Washington			Washington	
	Total	Total	Suffolk County	Total	Total	Kitsap County	Total	Total	Kitsap County
Occupied housing units	**31**	**31**	**31**	**98**	**98**	**98**	**123**	**123**	**123**
TENURE									
Owner-occupied housing units	29	29	29	59	59	59	84	84	84
Percent of occupied housing units	93.5	93.5	93.5	60.2	60.2	60.2	68.3	68.3	68.3
Renter-occupied housing units	2	2	2	39	39	39	39	39	39
UNITS IN STRUCTURE									
1, detached	13	13	13	66	66	66	84	84	84
1, attached	–	–	–	–	–	–	1	1	1
2	–	–	–	–	–	–	1	1	1
3 or 4	–	–	–	–	–	–	3	3	3
5 to 9	–	–	–	–	–	–	–	–	–
10 to 19	–	–	–	–	–	–	–	–	–
20 to 49	–	–	–	–	–	–	–	–	–
50 or more	–	–	–	–	–	–	–	–	–
Mobile home or trailer	18	18	18	30	30	30	33	33	33
Other	–	–	–	2	2	2	1	1	1
ROOMS									
Owner-occupied housing units	**29**	**29**	**29**	**59**	**59**	**59**	**84**	**84**	**84**
1 room	–	–	–	–	–	–	1	1	1
2 rooms	1	1	1	1	1	1	1	1	1
3 rooms	1	1	1	3	3	3	7	7	7
4 rooms	6	6	6	7	7	7	10	10	10
5 rooms	13	13	13	16	16	16	26	26	26
6 rooms	8	8	8	21	21	21	19	19	19
7 rooms	–	–	–	4	4	4	10	10	10
8 rooms	–	–	–	1	1	1	8	8	8
9 or more rooms	–	–	–	6	6	6	2	2	2
Median	5.0	5.0	5.0	5.6	5.6	5.6	5.4	5.4	5.4
Renter-occupied housing units	**2**	**2**	**2**	**39**	**39**	**39**	**39**	**39**	**39**
1 room	–	–	–	–	–	–	–	–	–
2 rooms	–	–	–	1	1	1	1	1	1
3 rooms	1	1	1	2	2	2	7	7	7
4 rooms	1	1	1	16	16	16	12	12	12
5 rooms	–	–	–	9	9	9	5	5	5
6 rooms	–	–	–	8	8	8	13	13	13
7 rooms	–	–	–	2	2	2	1	1	1
8 rooms	–	–	–	1	1	1	–	–	–
9 or more rooms	–	–	–	–	–	–	–	–	–
Median	3.5	3.5	3.5	4.6	4.6	4.6	4.5	4.5	4.5
PERSONS IN UNIT									
Owner-occupied housing units	**29**	**29**	**29**	**59**	**59**	**59**	**84**	**84**	**84**
1 person	7	7	7	–	–	–	15	15	15
2 persons	5	5	5	10	10	10	19	19	19
3 persons	5	5	5	16	16	16	10	10	10
4 persons	7	7	7	13	13	13	16	16	16
5 persons	3	3	3	11	11	11	11	11	11
6 persons	2	2	2	4	4	4	7	7	7
7 or more persons	–	–	–	5	5	5	6	6	6
Median	3.00	3.00	3.00	3.77	3.77	3.77	3.30	3.30	3.30
Renter-occupied housing units	**2**	**2**	**2**	**39**	**39**	**39**	**39**	**39**	**39**
1 person	1	1	1	6	6	6	5	5	5
2 persons	–	–	–	7	7	7	12	12	12
3 persons	1	1	1	4	4	4	7	7	7
4 persons	–	–	–	12	12	12	9	9	9
5 persons	–	–	–	5	5	5	1	1	1
6 persons	–	–	–	3	3	3	3	3	3
7 or more persons	–	–	–	2	2	2	2	2	2
Median	2.00	2.00	2.00	3.71	3.71	3.71	2.86	2.86	2.86
PERSONS PER ROOM									
Owner-occupied housing units	**29**	**29**	**29**	**59**	**59**	**59**	**84**	**84**	**84**
0.50 or less	14	14	14	21	21	21	38	38	38
0.51 to 0.75	5	5	5	13	13	13	14	14	14
0.76 to 1.00	7	7	7	20	20	20	24	24	24
1.01 to 1.50	2	2	2	5	5	5	5	5	5
1.51 or more	1	1	1	–	–	–	3	3	3
Renter-occupied housing units	**2**	**2**	**2**	**39**	**39**	**39**	**39**	**39**	**39**
0.50 or less	1	1	1	12	12	12	15	15	15
0.51 to 0.75	1	1	1	9	9	9	11	11	11
0.76 to 1.00	–	–	–	15	15	15	9	9	9
1.01 to 1.50	–	–	–	2	2	2	3	3	3
1.51 or more	–	–	–	1	1	1	1	1	1

TIPSII [UPF] GH11A CENSUS90 71580800 10/20/92 9:02 AM MACHINE: C DATA:CENSUS90*H11ATIPSDA00. 09/18/92 15:05:46 TAPE: NONE FRAME: 148
TSF:CENSUS90*92. 09/18/92 15:11:45 UTF:CENSUS90*93. 09/18/92 15:11:45 META:CENSUS90*H11ATABLES00. 09/18/92 15:32:16

Table 4. **Occupancy, Structural, and Utilization Characteristics of American Indian, Eskimo, or Aleut Households: 1990**—Con.

[For definitions of terms and meanings of symbols, see text]

American Indian/Alaska Native Area State County	American Indian Reservation and Trust Land—Con.							
	Potawatomi (Kansas) Reservation			Potawatomi (Wisconsin) Reservation and Trust Lands, WI	Potawatomi (Wisconsin) Reservation			
		Kansas				Wisconsin		
	Total	Total	Jackson County		Total	Total	Forest County	Oconto County
Occupied housing units	**148**	**148**	**148**	**71**	**71**	**71**	**71**	**–**
TENURE								
Owner-occupied housing units	88	88	88	55	55	55	55	–
Percent of occupied housing units	59.5	59.5	59.5	77.5	77.5	77.5	77.5	–
Renter-occupied housing units	60	60	60	16	16	16	16	–
UNITS IN STRUCTURE								
1, detached	125	125	125	32	32	32	32	–
1, attached	8	8	8	1	1	1	1	–
2	4	4	4	–	–	–	–	–
3 or 4	–	–	–	–	–	–	–	–
5 to 9	–	–	–	–	–	–	–	–
10 to 19	–	–	–	–	–	–	–	–
20 to 49	–	–	–	–	–	–	–	–
50 or more	–	–	–	–	–	–	–	–
Mobile home or trailer	10	10	10	37	37	37	37	–
Other	1	1	1	1	1	1	1	–
ROOMS								
Owner-occupied housing units	**88**	**88**	**88**	**55**	**55**	**55**	**55**	**–**
1 room	–	–	–	3	3	3	3	–
2 rooms	1	1	1	2	2	2	2	–
3 rooms	10	10	10	9	9	9	9	–
4 rooms	13	13	13	15	15	15	15	–
5 rooms	30	30	30	17	17	17	17	–
6 rooms	23	23	23	6	6	6	6	–
7 rooms	5	5	5	3	3	3	3	–
8 rooms	4	4	4	–	–	–	–	–
9 or more rooms	2	2	2	–	–	–	–	–
Median	5.2	5.2	5.2	4.4	4.4	4.4	4.4	–
Renter-occupied housing units	**60**	**60**	**60**	**16**	**16**	**16**	**16**	**–**
1 room	–	–	–	–	–	–	–	–
2 rooms	1	1	1	–	–	–	–	–
3 rooms	11	11	11	1	1	1	1	–
4 rooms	15	15	15	7	7	7	7	–
5 rooms	21	21	21	3	3	3	3	–
6 rooms	10	10	10	5	5	5	5	–
7 rooms	–	–	–	–	–	–	–	–
8 rooms	2	2	2	–	–	–	–	–
9 or more rooms	–	–	–	–	–	–	–	–
Median	4.6	4.6	4.6	4.5	4.5	4.5	4.5	–
PERSONS IN UNIT								
Owner-occupied housing units	**88**	**88**	**88**	**55**	**55**	**55**	**55**	**–**
1 person	16	16	16	8	8	8	8	–
2 persons	21	21	21	13	13	13	13	–
3 persons	15	15	15	7	7	7	7	–
4 persons	13	13	13	9	9	9	9	–
5 persons	8	8	8	7	7	7	7	–
6 persons	8	8	8	5	5	5	5	–
7 or more persons	7	7	7	6	6	6	6	–
Median	2.97	2.97	2.97	3.43	3.43	3.43	3.43	–
Renter-occupied housing units	**60**	**60**	**60**	**16**	**16**	**16**	**16**	**–**
1 person	17	17	17	2	2	2	2	–
2 persons	9	9	9	3	3	3	3	–
3 persons	5	5	5	2	2	2	2	–
4 persons	12	12	12	1	1	1	1	–
5 persons	7	7	7	5	5	5	5	–
6 persons	4	4	4	2	2	2	2	–
7 or more persons	6	6	6	1	1	1	1	–
Median	3.30	3.30	3.30	4.50	4.50	4.50	4.50	–
PERSONS PER ROOM								
Owner-occupied housing units	**88**	**88**	**88**	**55**	**55**	**55**	**55**	**–**
0.50 or less	42	42	42	18	18	18	18	–
0.51 to 0.75	16	16	16	8	8	8	8	–
0.76 to 1.00	17	17	17	16	16	16	16	–
1.01 to 1.50	11	11	11	8	8	8	8	–
1.51 or more	2	2	2	5	5	5	5	–
Renter-occupied housing units	**60**	**60**	**60**	**16**	**16**	**16**	**16**	**–**
0.50 or less	28	28	28	5	5	5	5	–
0.51 to 0.75	6	6	6	2	2	2	2	–
0.76 to 1.00	15	15	15	5	5	5	5	–
1.01 to 1.50	10	10	10	4	4	4	4	–
1.51 or more	1	1	1	–	–	–	–	–

TIPSII [UPF] GH11A CENSUS90 71580800 10/20/92 9:02 AM MACHINE: C DATA:CENSUS90*H11ATIPSDA00. 09/18/92 15:05:46 TAPE: NONE FRAME: 149
TSF:CENSUS90*92. 09/18/92 15:11:45 UTF:CENSUS90*93. 09/18/92 15:11:45 META:CENSUS90*H11ATABLES00. 09/18/92 15:32:16

Table 4. **Occupancy, Structural, and Utilization Characteristics of American Indian, Eskimo, or Aleut Households: 1990**—Con.

[For definitions of terms and meanings of symbols, see text]

American Indian/Alaska Native Area State County	American Indian Reservation and Trust Land—Con.						
	Potawatomi (Wisconsin) Trust Lands			Prairie Island Community			
		Wisconsin			Minnesota		
	Total	Total	Forest County	Total	Total	Goodhue County	Puyallup Reservation and Trust Lands, WA
Occupied housing units	**–**	**–**	**–**	**20**	**20**	**20**	**280**
TENURE							
Owner-occupied housing units	–	–	–	7	7	7	139
Percent of occupied housing units	–	–	–	35.0	35.0	35.0	49.6
Renter-occupied housing units	–	–	–	13	13	13	141
UNITS IN STRUCTURE							
1, detached	–	–	–	18	18	18	174
1, attached	–	–	–	–	–	–	21
2	–	–	–	1	1	1	7
3 or 4	–	–	–	–	–	–	14
5 to 9	–	–	–	–	–	–	6
10 to 19	–	–	–	–	–	–	14
20 to 49	–	–	–	–	–	–	6
50 or more	–	–	–	–	–	–	1
Mobile home or trailer	–	–	–	1	1	1	30
Other	–	–	–	–	–	–	7
ROOMS							
Owner-occupied housing units	**–**	**–**	**–**	**7**	**7**	**7**	**139**
1 room	–	–	–	–	–	–	2
2 rooms	–	–	–	–	–	–	4
3 rooms	–	–	–	–	–	–	11
4 rooms	–	–	–	3	3	3	23
5 rooms	–	–	–	–	–	–	26
6 rooms	–	–	–	3	3	3	28
7 rooms	–	–	–	1	1	1	23
8 rooms	–	–	–	–	–	–	8
9 or more rooms	–	–	–	–	–	–	14
Median	–	–	–	5.7	5.7	5.7	5.6
Renter-occupied housing units	**–**	**–**	**–**	**13**	**13**	**13**	**141**
1 room	–	–	–	–	–	–	1
2 rooms	–	–	–	1	1	1	15
3 rooms	–	–	–	1	1	1	25
4 rooms	–	–	–	1	1	1	44
5 rooms	–	–	–	4	4	4	38
6 rooms	–	–	–	5	5	5	13
7 rooms	–	–	–	1	1	1	3
8 rooms	–	–	–	–	–	–	2
9 or more rooms	–	–	–	–	–	–	–
Median	–	–	–	5.4	5.4	5.4	4.2
PERSONS IN UNIT							
Owner-occupied housing units	**–**	**–**	**–**	**7**	**7**	**7**	**139**
1 person	–	–	–	1	1	1	23
2 persons	–	–	–	1	1	1	40
3 persons	–	–	–	2	2	2	29
4 persons	–	–	–	2	2	2	23
5 persons	–	–	–	1	1	1	10
6 persons	–	–	–	–	–	–	7
7 or more persons	–	–	–	–	–	–	7
Median	–	–	–	3.25	3.25	3.25	2.72
Renter-occupied housing units	**–**	**–**	**–**	**13**	**13**	**13**	**141**
1 person	–	–	–	1	1	1	27
2 persons	–	–	–	7	7	7	26
3 persons	–	–	–	4	4	4	28
4 persons	–	–	–	–	–	–	38
5 persons	–	–	–	–	–	–	15
6 persons	–	–	–	1	1	1	5
7 or more persons	–	–	–	–	–	–	2
Median	–	–	–	2.29	2.29	2.29	3.13
PERSONS PER ROOM							
Owner-occupied housing units	**–**	**–**	**–**	**7**	**7**	**7**	**139**
0.50 or less	–	–	–	3	3	3	84
0.51 to 0.75	–	–	–	3	3	3	28
0.76 to 1.00	–	–	–	–	–	–	11
1.01 to 1.50	–	–	–	1	1	1	8
1.51 or more	–	–	–	–	–	–	8
Renter-occupied housing units	**–**	**–**	**–**	**13**	**13**	**13**	**141**
0.50 or less	–	–	–	10	10	10	45
0.51 to 0.75	–	–	–	1	1	1	30
0.76 to 1.00	–	–	–	2	2	2	47
1.01 to 1.50	–	–	–	–	–	–	12
1.51 or more	–	–	–	–	–	–	7

TIPSII [UPF] GH11A CENSUS90 71580800 10/20/92 9:02 AM MACHINE: C DATA:CENSUS90*H11ATIPSDA00. 09/18/92 15:05:46 TAPE: NONE FRAME: 150
TSF:CENSUS90*92. 09/18/92 15:11:45 UTF:CENSUS90*93. 09/18/92 15:11:45 META:CENSUS90*H11ATABLES00. 09/18/92 15:32:16

Table 4. **Occupancy, Structural, and Utilization Characteristics of American Indian, Eskimo, or Aleut Households: 1990**—Con.

[For definitions of terms and meanings of symbols, see text]

American Indian/Alaska Native Area State County	American Indian Reservation and Trust Land—Con.									
	Puyallup Reservation				Puyallup Trust Lands			Pyramid Lake Reservation		
		Washington				Washington			Nevada	
	Total	Total	King County	Pierce County	Total	Total	Pierce County	Total	Total	Lyon County
Occupied housing units	**279**	**279**	**–**	**279**	**1**	**1**	**1**	**306**	**306**	**–**
TENURE										
Owner-occupied housing units	139	139	–	139	–	–	–	193	193	–
Percent of occupied housing units	49.8	49.8	–	49.8	–	–	–	63.1	63.1	–
Renter-occupied housing units	140	140	–	140	1	1	1	113	113	–
UNITS IN STRUCTURE										
1, detached	173	173	–	173	1	1	1	252	252	–
1, attached	21	21	–	21	–	–	–	11	11	–
2	7	7	–	7	–	–	–	4	4	–
3 or 4	14	14	–	14	–	–	–	19	19	–
5 to 9	6	6	–	6	–	–	–	–	–	–
10 to 19	14	14	–	14	–	–	–	5	5	–
20 to 49	6	6	–	6	–	–	–	–	–	–
50 or more	1	1	–	1	–	–	–	–	–	–
Mobile home or trailer	30	30	–	30	–	–	–	13	13	–
Other	7	7	–	7	–	–	–	2	2	–
ROOMS										
Owner-occupied housing units	**139**	**139**	**–**	**139**	**–**	**–**	**–**	**193**	**193**	**–**
1 room	2	2	–	2	–	–	–	2	2	–
2 rooms	4	4	–	4	–	–	–	2	2	–
3 rooms	11	11	–	11	–	–	–	33	33	–
4 rooms	23	23	–	23	–	–	–	24	24	–
5 rooms	26	26	–	26	–	–	–	64	64	–
6 rooms	28	28	–	28	–	–	–	49	49	–
7 rooms	23	23	–	23	–	–	–	13	13	–
8 rooms	8	8	–	8	–	–	–	6	6	–
9 or more rooms	14	14	–	14	–	–	–	–	–	–
Median	5.6	5.6	–	5.6	–	–	–	5.1	5.1	–
Renter-occupied housing units	**140**	**140**	**–**	**140**	**1**	**1**	**1**	**113**	**113**	**–**
1 room	1	1	–	1	–	–	–	–	–	–
2 rooms	14	14	–	14	1	1	1	1	1	–
3 rooms	25	25	–	25	–	–	–	17	17	–
4 rooms	44	44	–	44	–	–	–	12	12	–
5 rooms	38	38	–	38	–	–	–	32	32	–
6 rooms	13	13	–	13	–	–	–	38	38	–
7 rooms	3	3	–	3	–	–	–	6	6	–
8 rooms	2	2	–	2	–	–	–	5	5	–
9 or more rooms	–	–	–	–	–	–	–	2	2	–
Median	4.2	4.2	–	4.2	2.0	2.0	2.0	5.3	5.3	–
PERSONS IN UNIT										
Owner-occupied housing units	**139**	**139**	**–**	**139**	**–**	**–**	**–**	**193**	**193**	**–**
1 person	23	23	–	23	–	–	–	42	42	–
2 persons	40	40	–	40	–	–	–	49	49	–
3 persons	29	29	–	29	–	–	–	35	35	–
4 persons	23	23	–	23	–	–	–	26	26	–
5 persons	10	10	–	10	–	–	–	21	21	–
6 persons	7	7	–	7	–	–	–	14	14	–
7 or more persons	7	7	–	7	–	–	–	6	6	–
Median	2.72	2.72	–	2.72	–	–	–	2.66	2.66	–
Renter-occupied housing units	**140**	**140**	**–**	**140**	**1**	**1**	**1**	**113**	**113**	**–**
1 person	26	26	–	26	1	1	1	14	14	–
2 persons	26	26	–	26	–	–	–	25	25	–
3 persons	28	28	–	28	–	–	–	21	21	–
4 persons	38	38	–	38	–	–	–	21	21	–
5 persons	15	15	–	15	–	–	–	16	16	–
6 persons	5	5	–	5	–	–	–	10	10	–
7 or more persons	2	2	–	2	–	–	–	6	6	–
Median	3.14	3.14	–	3.14	1.50–	1.50–	1.50–	3.33	3.33	–
PERSONS PER ROOM										
Owner-occupied housing units	**139**	**139**	**–**	**139**	**–**	**–**	**–**	**193**	**193**	**–**
0.50 or less	84	84	–	84	–	–	–	94	94	–
0.51 to 0.75	28	28	–	28	–	–	–	40	40	–
0.76 to 1.00	11	11	–	11	–	–	–	35	35	–
1.01 to 1.50	8	8	–	8	–	–	–	18	18	–
1.51 or more	8	8	–	8	–	–	–	6	6	–
Renter-occupied housing units	**140**	**140**	**–**	**140**	**1**	**1**	**1**	**113**	**113**	**–**
0.50 or less	44	44	–	44	1	1	1	46	46	–
0.51 to 0.75	30	30	–	30	–	–	–	25	25	–
0.76 to 1.00	47	47	–	47	–	–	–	26	26	–
1.01 to 1.50	12	12	–	12	–	–	–	11	11	–
1.51 or more	7	7	–	7	–	–	–	5	5	–

TIPSII [UPF] GH11A CENSUS90 71580800 10/20/92 9:02 AM MACHINE: C DATA:CENSUS90*H11ATIPSDA00. 09/18/92 15:05:46 TAPE: NONE FRAME: 151
TSF:CENSUS90*92. 09/18/92 15:11:45 UTF:CENSUS90*93. 09/18/92 15:11:45 META:CENSUS90*H11ATABLES00. 09/18/92 15:32:16

Table 4. **Occupancy, Structural, and Utilization Characteristics of American Indian, Eskimo, or Aleut Households: 1990**—Con.

[For definitions of terms and meanings of symbols, see text]

American Indian/Alaska Native Area / State / County	American Indian Reservation and Trust Land—Con.							
	Pyramid Lake Reservation—Con.		Quartz Valley Rancheria			Quileute Reservation		
	Nevada—Con.			California			Washington	
	Storey County	Washoe County	Total	Total	Siskiyou County	Total	Total	Clallam County
Occupied housing units	**–**	**306**	**10**	**10**	**10**	**98**	**98**	**98**
TENURE								
Owner-occupied housing units	–	193	8	8	8	76	76	76
Percent of occupied housing units	–	63.1	80.0	80.0	80.0	77.6	77.6	77.6
Renter-occupied housing units	–	113	2	2	2	22	22	22
UNITS IN STRUCTURE								
1, detached	–	252	6	6	6	68	68	68
1, attached	–	11	–	–	–	2	2	2
2	–	4	–	–	–	1	1	1
3 or 4	–	19	–	–	–	–	–	–
5 to 9	–	–	–	–	–	1	1	1
10 to 19	–	5	–	–	–	–	–	–
20 to 49	–	–	–	–	–	–	–	–
50 or more	–	–	–	–	–	–	–	–
Mobile home or trailer	–	13	4	4	4	25	25	25
Other	–	2	–	–	–	1	1	1
ROOMS								
Owner-occupied housing units	**–**	**193**	**8**	**8**	**8**	**76**	**76**	**76**
1 room	–	2	1	1	1	2	2	2
2 rooms	–	2	2	2	2	2	2	2
3 rooms	–	33	–	–	–	4	4	4
4 rooms	–	24	2	2	2	14	14	14
5 rooms	–	64	1	1	1	24	24	24
6 rooms	–	49	1	1	1	21	21	21
7 rooms	–	13	–	–	–	8	8	8
8 rooms	–	6	1	1	1	1	1	1
9 or more rooms	–	–	–	–	–	–	–	–
Median	–	5.1	4.0	4.0	4.0	5.2	5.2	5.2
Renter-occupied housing units	**–**	**113**	**2**	**2**	**2**	**22**	**22**	**22**
1 room	–	–	–	–	–	3	3	3
2 rooms	–	1	–	–	–	1	1	1
3 rooms	–	17	–	–	–	1	1	1
4 rooms	–	12	1	1	1	5	5	5
5 rooms	–	32	1	1	1	7	7	7
6 rooms	–	38	–	–	–	4	4	4
7 rooms	–	6	–	–	–	–	–	–
8 rooms	–	5	–	–	–	1	1	1
9 or more rooms	–	2	–	–	–	–	–	–
Median	–	5.3	4.5	4.5	4.5	4.6	4.6	4.6
PERSONS IN UNIT								
Owner-occupied housing units	**–**	**193**	**8**	**8**	**8**	**76**	**76**	**76**
1 person	–	42	4	4	4	13	13	13
2 persons	–	49	1	1	1	13	13	13
3 persons	–	35	2	2	2	14	14	14
4 persons	–	26	–	–	–	16	16	16
5 persons	–	21	–	–	–	8	8	8
6 persons	–	14	1	1	1	6	6	6
7 or more persons	–	6	–	–	–	6	6	6
Median	–	2.66	1.50	1.50	1.50	3.36	3.36	3.36
Renter-occupied housing units	**–**	**113**	**2**	**2**	**2**	**22**	**22**	**22**
1 person	–	14	–	–	–	10	10	10
2 persons	–	25	1	1	1	4	4	4
3 persons	–	21	1	1	1	1	1	1
4 persons	–	21	–	–	–	4	4	4
5 persons	–	16	–	–	–	1	1	1
6 persons	–	10	–	–	–	1	1	1
7 or more persons	–	6	–	–	–	1	1	1
Median	–	3.33	2.50	2.50	2.50	1.75	1.75	1.75
PERSONS PER ROOM								
Owner-occupied housing units	**–**	**193**	**8**	**8**	**8**	**76**	**76**	**76**
0.50 or less	–	94	6	6	6	25	25	25
0.51 to 0.75	–	40	1	1	1	21	21	21
0.76 to 1.00	–	35	–	–	–	20	20	20
1.01 to 1.50	–	18	–	–	–	8	8	8
1.51 or more	–	6	1	1	1	2	2	2
Renter-occupied housing units	**–**	**113**	**2**	**2**	**2**	**22**	**22**	**22**
0.50 or less	–	46	1	1	1	11	11	11
0.51 to 0.75	–	25	1	1	1	3	3	3
0.76 to 1.00	–	26	–	–	–	6	6	6
1.01 to 1.50	–	11	–	–	–	1	1	1
1.51 or more	–	5	–	–	–	1	1	1

TIPSII [UPF] GH11A CENSUS90 71580800 10/20/92 9:02 AM MACHINE: C DATA:CENSUS90*H11ATIPSDA00. 09/18/92 15:05:46 TAPE: NONE FRAME: 152
TSF:CENSUS90*92. 09/18/92 15:11:45 UTF:CENSUS90*93. 09/18/92 15:11:45 META:CENSUS90*H11ATABLES00. 09/18/92 15:32:16

Table 4. **Occupancy, Structural, and Utilization Characteristics of American Indian, Eskimo, or Aleut Households: 1990**—Con.

[For definitions of terms and meanings of symbols, see text]

American Indian/Alaska Native Area State County	American Indian Reservation and Trust Land—Con.									
	Quinault Reservation				Ramah Navajo Community			Ramona Reservation		
		Washington				New Mexico			California	
	Total	Total	Grays Harbor County	Jefferson County	Total	Total	Cibola County	Total	Total	Riverside County
Occupied housing units	**275**	**275**	**231**	**44**	**47**	**47**	**47**	**–**	**–**	**–**
TENURE										
Owner-occupied housing units	184	184	165	19	47	47	47	–	–	–
Percent of occupied housing units	66.9	66.9	71.4	43.2	100.0	100.0	100.0	–	–	–
Renter-occupied housing units	91	91	66	25	–	–	–	–	–	–
UNITS IN STRUCTURE										
1, detached	210	210	173	37	44	44	44	–	–	–
1, attached	5	5	2	3	–	–	–	–	–	–
2	4	4	1	3	–	–	–	–	–	–
3 or 4	4	4	4	–	–	–	–	–	–	–
5 to 9	–	–	–	–	–	–	–	–	–	–
10 to 19	–	–	–	–	–	–	–	–	–	–
20 to 49	–	–	–	–	–	–	–	–	–	–
50 or more	–	–	–	–	–	–	–	–	–	–
Mobile home or trailer	51	51	50	1	2	2	2	–	–	–
Other	1	1	1	–	1	1	1	–	–	–
ROOMS										
Owner-occupied housing units	**184**	**184**	**165**	**19**	**47**	**47**	**47**	**–**	**–**	**–**
1 room	1	1	1	–	11	11	11	–	–	–
2 rooms	2	2	2	–	5	5	5	–	–	–
3 rooms	12	12	10	2	12	12	12	–	–	–
4 rooms	33	33	30	3	9	9	9	–	–	–
5 rooms	58	58	54	4	5	5	5	–	–	–
6 rooms	46	46	39	7	3	3	3	–	–	–
7 rooms	21	21	19	2	1	1	1	–	–	–
8 rooms	3	3	3	–	1	1	1	–	–	–
9 or more rooms	8	8	7	1	–	–	–	–	–	–
Median	5.3	5.3	5.2	5.6	3.1	3.1	3.1	–	–	–
Renter-occupied housing units	**91**	**91**	**66**	**25**	**–**	**–**	**–**	**–**	**–**	**–**
1 room	–	–	–	–	–	–	–	–	–	–
2 rooms	2	2	2	–	–	–	–	–	–	–
3 rooms	15	15	10	5	–	–	–	–	–	–
4 rooms	26	26	25	1	–	–	–	–	–	–
5 rooms	30	30	17	13	–	–	–	–	–	–
6 rooms	14	14	9	5	–	–	–	–	–	–
7 rooms	3	3	2	1	–	–	–	–	–	–
8 rooms	–	–	–	–	–	–	–	–	–	–
9 or more rooms	1	1	1	–	–	–	–	–	–	–
Median	4.6	4.6	4.3	5.0	–	–	–	–	–	–
PERSONS IN UNIT										
Owner-occupied housing units	**184**	**184**	**165**	**19**	**47**	**47**	**47**	**–**	**–**	**–**
1 person	13	13	11	2	9	9	9	–	–	–
2 persons	43	43	39	4	10	10	10	–	–	–
3 persons	30	30	27	3	3	3	3	–	–	–
4 persons	44	44	38	6	5	5	5	–	–	–
5 persons	26	26	26	–	7	7	7	–	–	–
6 persons	9	9	8	1	5	5	5	–	–	–
7 or more persons	19	19	16	3	8	8	8	–	–	–
Median	3.64	3.64	3.64	3.58	3.80	3.80	3.80	–	–	–
Renter-occupied housing units	**91**	**91**	**66**	**25**	**–**	**–**	**–**	**–**	**–**	**–**
1 person	18	18	13	5	–	–	–	–	–	–
2 persons	15	15	11	4	–	–	–	–	–	–
3 persons	22	22	18	4	–	–	–	–	–	–
4 persons	13	13	10	3	–	–	–	–	–	–
5 persons	7	7	5	2	–	–	–	–	–	–
6 persons	8	8	4	4	–	–	–	–	–	–
7 or more persons	8	8	5	3	–	–	–	–	–	–
Median	3.07	3.07	3.00	3.38	–	–	–	–	–	–
PERSONS PER ROOM										
Owner-occupied housing units	**184**	**184**	**165**	**19**	**47**	**47**	**47**	**–**	**–**	**–**
0.50 or less	67	67	60	7	7	7	7	–	–	–
0.51 to 0.75	41	41	35	6	6	6	6	–	–	–
0.76 to 1.00	48	48	45	3	12	12	12	–	–	–
1.01 to 1.50	23	23	20	3	7	7	7	–	–	–
1.51 or more	5	5	5	–	15	15	15	–	–	–
Renter-occupied housing units	**91**	**91**	**66**	**25**	**–**	**–**	**–**	**–**	**–**	**–**
0.50 or less	36	36	27	9	–	–	–	–	–	–
0.51 to 0.75	21	21	17	4	–	–	–	–	–	–
0.76 to 1.00	14	14	10	4	–	–	–	–	–	–
1.01 to 1.50	15	15	9	6	–	–	–	–	–	–
1.51 or more	5	5	3	2	–	–	–	–	–	–

TIPSII [UPF] GH11A CENSUS90 71580800 10/20/92 9:02 AM MACHINE: C DATA:CENSUS90*H11ATIPSDA00. 09/18/92 15:05:46 TAPE: NONE FRAME: 153
TSF:CENSUS90*92. 09/18/92 15:11:45 UTF:CENSUS90*93. 09/18/92 15:11:45 META:CENSUS90*H11ATABLES00. 09/18/92 15:32:16

Table 4. **Occupancy, Structural, and Utilization Characteristics of American Indian, Eskimo, or Aleut Households: 1990**—Con.

[For definitions of terms and meanings of symbols, see text]

American Indian/Alaska Native Area State County	American Indian Reservation and Trust Land—Con.									
	Rankokus Reservation (state)			Red Cliff Reservation and Trust Lands, WI	Red Cliff Reservation			Red Cliff Trust Lands		
		New Jersey				Wisconsin			Wisconsin	
	Total	Total	Burlington County		Total	Total	Bayfield County	Total	Total	Bayfield County
Occupied housing units	**–**	**–**	**–**	**216**	**216**	**216**	**216**	**–**	**–**	**–**
TENURE										
Owner-occupied housing units	–	–	–	118	118	118	118	–	–	–
Percent of occupied housing units	–	–	–	54.6	54.6	54.6	54.6	–	–	–
Renter-occupied housing units	–	–	–	98	98	98	98	–	–	–
UNITS IN STRUCTURE										
1, detached	–	–	–	122	122	122	122	–	–	–
1, attached	–	–	–	1	1	1	1	–	–	–
2	–	–	–	18	18	18	18	–	–	–
3 or 4	–	–	–	–	–	–	–	–	–	–
5 to 9	–	–	–	6	6	6	6	–	–	–
10 to 19	–	–	–	5	5	5	5	–	–	–
20 to 49	–	–	–	–	–	–	–	–	–	–
50 or more	–	–	–	–	–	–	–	–	–	–
Mobile home or trailer	–	–	–	64	64	64	64	–	–	–
Other	–	–	–	–	–	–	–	–	–	–
ROOMS										
Owner-occupied housing units	**–**	**–**	**–**	**118**	**118**	**118**	**118**	**–**	**–**	**–**
1 room	–	–	–	–	–	–	–	–	–	–
2 rooms	–	–	–	–	–	–	–	–	–	–
3 rooms	–	–	–	12	12	12	12	–	–	–
4 rooms	–	–	–	35	35	35	35	–	–	–
5 rooms	–	–	–	38	38	38	38	–	–	–
6 rooms	–	–	–	13	13	13	13	–	–	–
7 rooms	–	–	–	14	14	14	14	–	–	–
8 rooms	–	–	–	3	3	3	3	–	–	–
9 or more rooms	–	–	–	3	3	3	3	–	–	–
Median	–	–	–	4.8	4.8	4.8	4.8	–	–	–
Renter-occupied housing units	**–**	**–**	**–**	**98**	**98**	**98**	**98**	**–**	**–**	**–**
1 room	–	–	–	–	–	–	–	–	–	–
2 rooms	–	–	–	1	1	1	1	–	–	–
3 rooms	–	–	–	13	13	13	13	–	–	–
4 rooms	–	–	–	17	17	17	17	–	–	–
5 rooms	–	–	–	35	35	35	35	–	–	–
6 rooms	–	–	–	12	12	12	12	–	–	–
7 rooms	–	–	–	8	8	8	8	–	–	–
8 rooms	–	–	–	11	11	11	11	–	–	–
9 or more rooms	–	–	–	1	1	1	1	–	–	–
Median	–	–	–	5.0	5.0	5.0	5.0	–	–	–
PERSONS IN UNIT										
Owner-occupied housing units	**–**	**–**	**–**	**118**	**118**	**118**	**118**	**–**	**–**	**–**
1 person	–	–	–	17	17	17	17	–	–	–
2 persons	–	–	–	26	26	26	26	–	–	–
3 persons	–	–	–	25	25	25	25	–	–	–
4 persons	–	–	–	16	16	16	16	–	–	–
5 persons	–	–	–	20	20	20	20	–	–	–
6 persons	–	–	–	7	7	7	7	–	–	–
7 or more persons	–	–	–	7	7	7	7	–	–	–
Median	–	–	–	3.14	3.14	3.14	3.14	–	–	–
Renter-occupied housing units	**–**	**–**	**–**	**98**	**98**	**98**	**98**	**–**	**–**	**–**
1 person	–	–	–	15	15	15	15	–	–	–
2 persons	–	–	–	26	26	26	26	–	–	–
3 persons	–	–	–	18	18	18	18	–	–	–
4 persons	–	–	–	18	18	18	18	–	–	–
5 persons	–	–	–	11	11	11	11	–	–	–
6 persons	–	–	–	7	7	7	7	–	–	–
7 or more persons	–	–	–	3	3	3	3	–	–	–
Median	–	–	–	2.94	2.94	2.94	2.94	–	–	–
PERSONS PER ROOM										
Owner-occupied housing units	**–**	**–**	**–**	**118**	**118**	**118**	**118**	**–**	**–**	**–**
0.50 or less	–	–	–	50	50	50	50	–	–	–
0.51 to 0.75	–	–	–	30	30	30	30	–	–	–
0.76 to 1.00	–	–	–	21	21	21	21	–	–	–
1.01 to 1.50	–	–	–	14	14	14	14	–	–	–
1.51 or more	–	–	–	3	3	3	3	–	–	–
Renter-occupied housing units	**–**	**–**	**–**	**98**	**98**	**98**	**98**	**–**	**–**	**–**
0.50 or less	–	–	–	48	48	48	48	–	–	–
0.51 to 0.75	–	–	–	25	25	25	25	–	–	–
0.76 to 1.00	–	–	–	19	19	19	19	–	–	–
1.01 to 1.50	–	–	–	6	6	6	6	–	–	–
1.51 or more	–	–	–	–	–	–	–	–	–	–

TIPSII [UPF] GH11A CENSUS90 71580800 10/20/92 9:02 AM MACHINE: C DATA:CENSUS90*H11ATIPSDA00. 09/18/92 15:05:46 TAPE: NONE FRAME: 154
TSF:CENSUS90*92. 09/18/92 15:11:45 UTF:CENSUS90*93. 09/18/92 15:11:45 META:CENSUS90*H11ATABLES00. 09/18/92 15:32:16

Table 4. **Occupancy, Structural, and Utilization Characteristics of American Indian, Eskimo, or Aleut Households: 1990**—Con.

[For definitions of terms and meanings of symbols, see text]

American Indian/Alaska Native Area State County	American Indian Reservation and Trust Land—Con.									
	Redding Rancheria			Red Lake Reservation						
		California			Minnesota					
	Total	Total	Shasta County	Total	Total	Beltrami County	Clearwater County	Koochiching County	Lake of the Woods County	Marshall County
Occupied housing units	**25**	**25**	**25**	**928**	**928**	**914**	**14**	**–**	**–**	**–**
TENURE										
Owner-occupied housing units	17	17	17	585	585	571	14	–	–	–
Percent of occupied housing units	68.0	68.0	68.0	63.0	63.0	62.5	100.0	–	–	–
Renter-occupied housing units	8	8	8	343	343	343	–	–	–	–
UNITS IN STRUCTURE										
1, detached	8	8	8	830	830	819	11	–	–	–
1, attached	–	–	–	4	4	4	–	–	–	–
2	–	–	–	11	11	11	–	–	–	–
3 or 4	–	–	–	–	–	–	–	–	–	–
5 to 9	–	–	–	16	16	16	–	–	–	–
10 to 19	–	–	–	6	6	6	–	–	–	–
20 to 49	–	–	–	–	–	–	–	–	–	–
50 or more	–	–	–	–	–	–	–	–	–	–
Mobile home or trailer	17	17	17	56	56	53	3	–	–	–
Other	–	–	–	5	5	5	–	–	–	–
ROOMS										
Owner-occupied housing units	**17**	**17**	**17**	**585**	**585**	**571**	**14**	**–**	**–**	**–**
1 room	3	3	3	3	3	3	–	–	–	–
2 rooms	–	–	–	30	30	28	2	–	–	–
3 rooms	1	1	1	52	52	50	2	–	–	–
4 rooms	1	1	1	131	131	126	5	–	–	–
5 rooms	4	4	4	219	219	214	5	–	–	–
6 rooms	6	6	6	93	93	93	–	–	–	–
7 rooms	1	1	1	29	29	29	–	–	–	–
8 rooms	1	1	1	17	17	17	–	–	–	–
9 or more rooms	–	–	–	11	11	11	–	–	–	–
Median	5.4	5.4	5.4	4.8	4.8	4.9	4.1	–	–	–
Renter-occupied housing units	**8**	**8**	**8**	**343**	**343**	**343**	**–**	**–**	**–**	**–**
1 room	5	5	5	3	3	3	–	–	–	–
2 rooms	–	–	–	14	14	14	–	–	–	–
3 rooms	–	–	–	42	42	42	–	–	–	–
4 rooms	1	1	1	88	88	88	–	–	–	–
5 rooms	2	2	2	125	125	125	–	–	–	–
6 rooms	–	–	–	49	49	49	–	–	–	–
7 rooms	–	–	–	15	15	15	–	–	–	–
8 rooms	–	–	–	5	5	5	–	–	–	–
9 or more rooms	–	–	–	2	2	2	–	–	–	–
Median	1.5–	1.5–	1.5–	4.7	4.7	4.7	–	–	–	–
PERSONS IN UNIT										
Owner-occupied housing units	**17**	**17**	**17**	**585**	**585**	**571**	**14**	**–**	**–**	**–**
1 person	2	2	2	89	89	83	6	–	–	–
2 persons	4	4	4	99	99	96	3	–	–	–
3 persons	–	–	–	99	99	97	2	–	–	–
4 persons	6	6	6	88	88	88	–	–	–	–
5 persons	2	2	2	91	91	89	2	–	–	–
6 persons	–	–	–	52	52	51	1	–	–	–
7 or more persons	3	3	3	67	67	67	–	–	–	–
Median	3.92	3.92	3.92	3.56	3.56	3.61	1.83	–	–	–
Renter-occupied housing units	**8**	**8**	**8**	**343**	**343**	**343**	**–**	**–**	**–**	**–**
1 person	5	5	5	36	36	36	–	–	–	–
2 persons	1	1	1	49	49	49	–	–	–	–
3 persons	1	1	1	57	57	57	–	–	–	–
4 persons	–	–	–	68	68	68	–	–	–	–
5 persons	1	1	1	62	62	62	–	–	–	–
6 persons	–	–	–	39	39	39	–	–	–	–
7 or more persons	–	–	–	32	32	32	–	–	–	–
Median	1.50–	1.50–	1.50–	3.93	3.93	3.93	–	–	–	–
PERSONS PER ROOM										
Owner-occupied housing units	**17**	**17**	**17**	**585**	**585**	**571**	**14**	**–**	**–**	**–**
0.50 or less	5	5	5	194	194	186	8	–	–	–
0.51 to 0.75	2	2	2	106	106	103	3	–	–	–
0.76 to 1.00	4	4	4	150	150	149	1	–	–	–
1.01 to 1.50	2	2	2	110	110	108	2	–	–	–
1.51 or more	4	4	4	25	25	25	–	–	–	–
Renter-occupied housing units	**8**	**8**	**8**	**343**	**343**	**343**	**–**	**–**	**–**	**–**
0.50 or less	1	1	1	83	83	83	–	–	–	–
0.51 to 0.75	1	1	1	68	68	68	–	–	–	–
0.76 to 1.00	5	5	5	100	100	100	–	–	–	–
1.01 to 1.50	–	–	–	70	70	70	–	–	–	–
1.51 or more	1	1	1	22	22	22	–	–	–	–

TIPSII [UPF] GH11A CENSUS90 71580800 10/20/92 9:02 AM MACHINE: C DATA:CENSUS90*H11ATIPSDA00. 09/18/92 15:05:46 TAPE: NONE FRAME: 155
TSF:CENSUS90*92. 09/18/92 15:11:45 UTF:CENSUS90*93. 09/18/92 15:11:45 META:CENSUS90*H11ATABLES00. 09/18/92 15:32:16

Table 4. **Occupancy, Structural, and Utilization Characteristics of American Indian, Eskimo, or Aleut Households: 1990**—Con.

[For definitions of terms and meanings of symbols, see text]

American Indian/Alaska Native Area State County	American Indian Reservation and Trust Land—Con.									
	Red Lake Reservation—Con.				Redwood Valley Rancheria			Reno-Sparks Colony		
	Minnesota—Con.					California			Nevada	
	Pennington County	Polk County	Red Lake County	Roseau County	Total	Total	Mendocino County	Total	Total	Washoe County
Occupied housing units	**–**	**–**	**–**	**–**	**4**	**4**	**4**	**66**	**66**	**66**
TENURE										
Owner-occupied housing units	–	–	–	–	4	4	4	54	54	54
Percent of occupied housing units	–	–	–	–	100.0	100.0	100.0	81.8	81.8	81.8
Renter-occupied housing units	–	–	–	–	–	–	–	12	12	12
UNITS IN STRUCTURE										
1, detached	–	–	–	–	3	3	3	53	53	53
1, attached	–	–	–	–	–	–	–	3	3	3
2	–	–	–	–	–	–	–	–	–	–
3 or 4	–	–	–	–	–	–	–	5	5	5
5 to 9	–	–	–	–	–	–	–	–	–	–
10 to 19	–	–	–	–	–	–	–	–	–	–
20 to 49	–	–	–	–	–	–	–	–	–	–
50 or more	–	–	–	–	–	–	–	–	–	–
Mobile home or trailer	–	–	–	–	–	–	–	5	5	5
Other	–	–	–	–	1	1	1	–	–	–
ROOMS										
Owner-occupied housing units	**–**	**–**	**–**	**–**	**4**	**4**	**4**	**54**	**54**	**54**
1 room	–	–	–	–	–	–	–	–	–	–
2 rooms	–	–	–	–	–	–	–	–	–	–
3 rooms	–	–	–	–	–	–	–	3	3	3
4 rooms	–	–	–	–	1	1	1	9	9	9
5 rooms	–	–	–	–	2	2	2	29	29	29
6 rooms	–	–	–	–	1	1	1	11	11	11
7 rooms	–	–	–	–	–	–	–	1	1	1
8 rooms	–	–	–	–	–	–	–	–	–	–
9 or more rooms	–	–	–	–	–	–	–	1	1	1
Median	–	–	–	–	5.0	5.0	5.0	5.0	5.0	5.0
Renter-occupied housing units	**–**	**–**	**–**	**–**	**–**	**–**	**–**	**12**	**12**	**12**
1 room	–	–	–	–	–	–	–	–	–	–
2 rooms	–	–	–	–	–	–	–	–	–	–
3 rooms	–	–	–	–	–	–	–	4	4	4
4 rooms	–	–	–	–	–	–	–	1	1	1
5 rooms	–	–	–	–	–	–	–	5	5	5
6 rooms	–	–	–	–	–	–	–	2	2	2
7 rooms	–	–	–	–	–	–	–	–	–	–
8 rooms	–	–	–	–	–	–	–	–	–	–
9 or more rooms	–	–	–	–	–	–	–	–	–	–
Median	–	–	–	–	–	–	–	4.7	4.7	4.7
PERSONS IN UNIT										
Owner-occupied housing units	**–**	**–**	**–**	**–**	**4**	**4**	**4**	**54**	**54**	**54**
1 person	–	–	–	–	1	1	1	6	6	6
2 persons	–	–	–	–	1	1	1	8	8	8
3 persons	–	–	–	–	1	1	1	11	11	11
4 persons	–	–	–	–	1	1	1	10	10	10
5 persons	–	–	–	–	–	–	–	8	8	8
6 persons	–	–	–	–	–	–	–	6	6	6
7 or more persons	–	–	–	–	–	–	–	5	5	5
Median	–	–	–	–	2.50	2.50	2.50	3.70	3.70	3.70
Renter-occupied housing units	**–**	**–**	**–**	**–**	**–**	**–**	**–**	**12**	**12**	**12**
1 person	–	–	–	–	–	–	–	1	1	1
2 persons	–	–	–	–	–	–	–	1	1	1
3 persons	–	–	–	–	–	–	–	5	5	5
4 persons	–	–	–	–	–	–	–	1	1	1
5 persons	–	–	–	–	–	–	–	1	1	1
6 persons	–	–	–	–	–	–	–	1	1	1
7 or more persons	–	–	–	–	–	–	–	2	2	2
Median	–	–	–	–	–	–	–	3.30	3.30	3.30
PERSONS PER ROOM										
Owner-occupied housing units	**–**	**–**	**–**	**–**	**4**	**4**	**4**	**54**	**54**	**54**
0.50 or less	–	–	–	–	2	2	2	18	18	18
0.51 to 0.75	–	–	–	–	2	2	2	9	9	9
0.76 to 1.00	–	–	–	–	–	–	–	17	17	17
1.01 to 1.50	–	–	–	–	–	–	–	7	7	7
1.51 or more	–	–	–	–	–	–	–	3	3	3
Renter-occupied housing units	**–**	**–**	**–**	**–**	**–**	**–**	**–**	**12**	**12**	**12**
0.50 or less	–	–	–	–	–	–	–	3	3	3
0.51 to 0.75	–	–	–	–	–	–	–	2	2	2
0.76 to 1.00	–	–	–	–	–	–	–	3	3	3
1.01 to 1.50	–	–	–	–	–	–	–	2	2	2
1.51 or more	–	–	–	–	–	–	–	2	2	2

TIPSII [UPF] GH11A CENSUS90 71580800 10/20/92 9:02 AM MACHINE: C DATA:CENSUS90*H11ATIPSDA00. 09/18/92 15:05:46 TAPE: NONE FRAME: 156
TSF:CENSUS90*92. 09/18/92 15:11:45 UTF:CENSUS90*93. 09/18/92 15:11:45 META:CENSUS90*H11ATABLES00. 09/18/92 15:32:16

Table 4. **Occupancy, Structural, and Utilization Characteristics of American Indian, Eskimo, or Aleut Households: 1990**—Con.

[For definitions of terms and meanings of symbols, see text]

American Indian/Alaska Native Area State County	American Indian Reservation and Trust Land—Con.								
	Resighini Rancheria			Rincon Reservation			Roaring Creek Rancheria		
		California			California			California	
	Total	Total	Del Norte County	Total	Total	San Diego County	Total	Total	Shasta County
Occupied housing units	**8**	**8**	**8**	**124**	**124**	**124**	**4**	**4**	**4**
TENURE									
Owner-occupied housing units	8	8	8	91	91	91	–	–	–
Percent of occupied housing units	100.0	100.0	100.0	73.4	73.4	73.4	–	–	–
Renter-occupied housing units	–	–	–	33	33	33	4	4	4
UNITS IN STRUCTURE									
1, detached	5	5	5	97	97	97	2	2	2
1, attached	–	–	–	1	1	1	–	–	–
2	–	–	–	–	–	–	–	–	–
3 or 4	–	–	–	–	–	–	–	–	–
5 to 9	–	–	–	–	–	–	–	–	–
10 to 19	–	–	–	4	4	4	–	–	–
20 to 49	–	–	–	–	–	–	–	–	–
50 or more	–	–	–	–	–	–	–	–	–
Mobile home or trailer	3	3	3	19	19	19	2	2	2
Other	–	–	–	3	3	3	–	–	–
ROOMS									
Owner-occupied housing units	**8**	**8**	**8**	**91**	**91**	**91**	**–**	**–**	**–**
1 room	–	–	–	3	3	3	–	–	–
2 rooms	2	2	2	3	3	3	–	–	–
3 rooms	1	1	1	9	9	9	–	–	–
4 rooms	1	1	1	14	14	14	–	–	–
5 rooms	1	1	1	27	27	27	–	–	–
6 rooms	2	2	2	17	17	17	–	–	–
7 rooms	1	1	1	13	13	13	–	–	–
8 rooms	–	–	–	4	4	4	–	–	–
9 or more rooms	–	–	–	1	1	1	–	–	–
Median	4.5	4.5	4.5	5.1	5.1	5.1	–	–	–
Renter-occupied housing units	**–**	**–**	**–**	**33**	**33**	**33**	**4**	**4**	**4**
1 room	–	–	–	1	1	1	–	–	–
2 rooms	–	–	–	3	3	3	1	1	1
3 rooms	–	–	–	3	3	3	1	1	1
4 rooms	–	–	–	8	8	8	1	1	1
5 rooms	–	–	–	13	13	13	1	1	1
6 rooms	–	–	–	1	1	1	–	–	–
7 rooms	–	–	–	2	2	2	–	–	–
8 rooms	–	–	–	2	2	2	–	–	–
9 or more rooms	–	–	–	–	–	–	–	–	–
Median	–	–	–	4.6	4.6	4.6	3.5	3.5	3.5
PERSONS IN UNIT									
Owner-occupied housing units	**8**	**8**	**8**	**91**	**91**	**91**	**–**	**–**	**–**
1 person	1	1	1	18	18	18	–	–	–
2 persons	2	2	2	22	22	22	–	–	–
3 persons	–	–	–	18	18	18	–	–	–
4 persons	4	4	4	14	14	14	–	–	–
5 persons	–	–	–	8	8	8	–	–	–
6 persons	1	1	1	6	6	6	–	–	–
7 or more persons	–	–	–	5	5	5	–	–	–
Median	3.75	3.75	3.75	2.81	2.81	2.81	–	–	–
Renter-occupied housing units	**–**	**–**	**–**	**33**	**33**	**33**	**4**	**4**	**4**
1 person	–	–	–	8	8	8	–	–	–
2 persons	–	–	–	7	7	7	–	–	–
3 persons	–	–	–	4	4	4	1	1	1
4 persons	–	–	–	6	6	6	1	1	1
5 persons	–	–	–	3	3	3	1	1	1
6 persons	–	–	–	2	2	2	1	1	1
7 or more persons	–	–	–	3	3	3	–	–	–
Median	–	–	–	2.88	2.88	2.88	4.50	4.50	4.50
PERSONS PER ROOM									
Owner-occupied housing units	**8**	**8**	**8**	**91**	**91**	**91**	**–**	**–**	**–**
0.50 or less	2	2	2	43	43	43	–	–	–
0.51 to 0.75	3	3	3	21	21	21	–	–	–
0.76 to 1.00	1	1	1	17	17	17	–	–	–
1.01 to 1.50	1	1	1	8	8	8	–	–	–
1.51 or more	1	1	1	2	2	2	–	–	–
Renter-occupied housing units	**–**	**–**	**–**	**33**	**33**	**33**	**4**	**4**	**4**
0.50 or less	–	–	–	13	13	13	–	–	–
0.51 to 0.75	–	–	–	6	6	6	1	1	1
0.76 to 1.00	–	–	–	8	8	8	–	–	–
1.01 to 1.50	–	–	–	4	4	4	1	1	1
1.51 or more	–	–	–	2	2	2	2	2	2

TIPSII [UPF] GH11A CENSUS90 71580800 10/20/92 9:02 AM MACHINE: C DATA:CENSUS90*H11ATIPSDA00. 09/18/92 15:05:46 TAPE: NONE FRAME: 157
TSF:CENSUS90*92. 09/18/92 15:11:45 UTF:CENSUS90*93. 09/18/92 15:11:45 META:CENSUS90*H11ATABLES00. 09/18/92 15:32:16

Table 4. **Occupancy, Structural, and Utilization Characteristics of American Indian, Eskimo, or Aleut Households: 1990**—Con.

[For definitions of terms and meanings of symbols, see text]

American Indian/Alaska Native Area State County	American Indian Reservation and Trust Land—Con.							
	Robinson Rancheria			Rocky Boy's Reservation				
		California				Montana		
	Total	Total	Lake County	Rocky Boy's Reservation and Trust Lands, MT	Total	Total	Chouteau County	Hill County
Occupied housing units	**25**	**25**	**25**	**407**	**312**	**312**	**8**	**304**
TENURE								
Owner-occupied housing units	14	14	14	209	165	165	–	165
Percent of occupied housing units	56.0	56.0	56.0	51.4	52.9	52.9	–	54.3
Renter-occupied housing units	11	11	11	198	147	147	8	139
UNITS IN STRUCTURE								
1, detached	20	20	20	365	280	280	6	274
1, attached	1	1	1	3	2	2	1	1
2	–	–	–	–	–	–	–	–
3 or 4	–	–	–	2	2	2	–	2
5 to 9	–	–	–	–	–	–	–	–
10 to 19	4	4	4	–	–	–	–	–
20 to 49	–	–	–	–	–	–	–	–
50 or more	–	–	–	–	–	–	–	–
Mobile home or trailer	–	–	–	35	26	26	1	25
Other	–	–	–	2	2	2	–	2
ROOMS								
Owner-occupied housing units	**14**	**14**	**14**	**209**	**165**	**165**	**–**	**165**
1 room	–	–	–	2	2	2	–	2
2 rooms	1	1	1	10	8	8	–	8
3 rooms	–	–	–	10	8	8	–	8
4 rooms	2	2	2	31	26	26	–	26
5 rooms	5	5	5	84	73	73	–	73
6 rooms	6	6	6	47	30	30	–	30
7 rooms	–	–	–	16	10	10	–	10
8 rooms	–	–	–	7	6	6	–	6
9 or more rooms	–	–	–	2	2	2	–	2
Median	5.3	5.3	5.3	5.1	5.0	5.0	–	5.0
Renter-occupied housing units	**11**	**11**	**11**	**198**	**147**	**147**	**8**	**139**
1 room	–	–	–	–	–	–	–	–
2 rooms	–	–	–	4	3	3	1	2
3 rooms	–	–	–	13	12	12	1	11
4 rooms	2	2	2	37	33	33	3	30
5 rooms	7	7	7	83	60	60	3	57
6 rooms	2	2	2	41	25	25	–	25
7 rooms	–	–	–	14	10	10	–	10
8 rooms	–	–	–	5	4	4	–	4
9 or more rooms	–	–	–	1	–	–	–	–
Median	5.0	5.0	5.0	5.0	4.9	4.9	4.2	5.0
PERSONS IN UNIT								
Owner-occupied housing units	**14**	**14**	**14**	**209**	**165**	**165**	**–**	**165**
1 person	–	–	–	16	10	10	–	10
2 persons	2	2	2	15	13	13	–	13
3 persons	4	4	4	41	30	30	–	30
4 persons	1	1	1	39	28	28	–	28
5 persons	3	3	3	35	31	31	–	31
6 persons	–	–	–	22	17	17	–	17
7 or more persons	4	4	4	41	36	36	–	36
Median	4.50	4.50	4.50	4.33	4.55	4.55	–	4.55
Renter-occupied housing units	**11**	**11**	**11**	**198**	**147**	**147**	**8**	**139**
1 person	1	1	1	13	11	11	1	10
2 persons	–	–	–	23	15	15	1	14
3 persons	2	2	2	28	20	20	–	20
4 persons	3	3	3	41	24	24	3	21
5 persons	2	2	2	38	30	30	2	28
6 persons	3	3	3	26	21	21	–	21
7 or more persons	–	–	–	29	26	26	1	25
Median	4.33	4.33	4.33	4.35	4.62	4.62	4.17	4.66
PERSONS PER ROOM								
Owner-occupied housing units	**14**	**14**	**14**	**209**	**165**	**165**	**–**	**165**
0.50 or less	4	4	4	35	23	23	–	23
0.51 to 0.75	3	3	3	49	33	33	–	33
0.76 to 1.00	2	2	2	63	53	53	–	53
1.01 to 1.50	4	4	4	44	39	39	–	39
1.51 or more	1	1	1	18	17	17	–	17
Renter-occupied housing units	**11**	**11**	**11**	**198**	**147**	**147**	**8**	**139**
0.50 or less	1	1	1	42	29	29	2	27
0.51 to 0.75	2	2	2	38	27	27	–	27
0.76 to 1.00	7	7	7	62	42	42	4	38
1.01 to 1.50	1	1	1	40	34	34	2	32
1.51 or more	–	–	–	16	15	15	–	15

TIPSII [UPF] GH11A CENSUS90 71580800 10/20/92 9:02 AM MACHINE: C DATA:CENSUS90*H11ATIPSDA00. 09/18/92 15:05:46 TAPE: NONE FRAME: 158
TSF:CENSUS90*92. 09/18/92 15:11:45 UTF:CENSUS90*93. 09/18/92 15:11:45 META:CENSUS90*H11ATABLES00. 09/18/92 15:32:16

Table 4. **Occupancy, Structural, and Utilization Characteristics of American Indian, Eskimo, or Aleut Households: 1990**—Con.

[For definitions of terms and meanings of symbols, see text]

American Indian/Alaska Native Area State County	American Indian Reservation and Trust Land—Con.							
	Rocky Boy's Trust Lands				Rohnerville Rancheria			
		Montana				California		
	Total	Total	Chouteau County	Hill County	Total	Total	Humboldt County	Rosebud Reservation and Trust Lands, SD
Occupied housing units	**95**	**95**	**36**	**59**	**1**	**1**	**1**	**1 924**
TENURE								
Owner-occupied housing units	44	44	18	26	1	1	1	822
Percent of occupied housing units	46.3	46.3	50.0	44.1	100.0	100.0	100.0	42.7
Renter-occupied housing units	51	51	18	33	–	–	–	1 102
UNITS IN STRUCTURE								
1, detached	85	85	32	53	–	–	–	1 476
1, attached	1	1	1	–	–	–	–	37
2	–	–	–	–	–	–	–	89
3 or 4	–	–	–	–	–	–	–	26
5 to 9	–	–	–	–	–	–	–	48
10 to 19	–	–	–	–	–	–	–	41
20 to 49	–	–	–	–	–	–	–	15
50 or more	–	–	–	–	–	–	–	–
Mobile home or trailer	9	9	3	6	1	1	1	178
Other	–	–	–	–	–	–	–	14
ROOMS								
Owner-occupied housing units	**44**	**44**	**18**	**26**	**1**	**1**	**1**	**822**
1 room	–	–	–	–	1	1	1	15
2 rooms	2	2	1	1	–	–	–	50
3 rooms	2	2	2	–	–	–	–	75
4 rooms	5	5	2	3	–	–	–	326
5 rooms	11	11	7	4	–	–	–	137
6 rooms	17	17	2	15	–	–	–	117
7 rooms	6	6	4	2	–	–	–	63
8 rooms	1	1	–	1	–	–	–	24
9 or more rooms	–	–	–	–	–	–	–	15
Median	5.6	5.6	5.1	5.8	1.5–	1.5–	1.5–	4.3
Renter-occupied housing units	**51**	**51**	**18**	**33**	**–**	**–**	**–**	**1 102**
1 room	–	–	–	–	–	–	–	20
2 rooms	1	1	1	–	–	–	–	92
3 rooms	1	1	1	–	–	–	–	155
4 rooms	4	4	2	2	–	–	–	258
5 rooms	23	23	8	15	–	–	–	283
6 rooms	16	16	4	12	–	–	–	134
7 rooms	4	4	2	2	–	–	–	102
8 rooms	1	1	–	1	–	–	–	33
9 or more rooms	1	1	–	1	–	–	–	25
Median	5.3	5.3	5.1	5.5	–	–	–	4.6
PERSONS IN UNIT								
Owner-occupied housing units	**44**	**44**	**18**	**26**	**1**	**1**	**1**	**822**
1 person	6	6	3	3	1	1	1	126
2 persons	2	2	1	1	–	–	–	156
3 persons	11	11	5	6	–	–	–	121
4 persons	11	11	6	5	–	–	–	132
5 persons	4	4	1	3	–	–	–	112
6 persons	5	5	1	4	–	–	–	71
7 or more persons	5	5	1	4	–	–	–	104
Median	3.77	3.77	3.50	4.10	1.50–	1.50–	1.50–	3.56
Renter-occupied housing units	**51**	**51**	**18**	**33**	**–**	**–**	**–**	**1 102**
1 person	2	2	–	2	–	–	–	161
2 persons	8	8	3	5	–	–	–	133
3 persons	8	8	4	4	–	–	–	151
4 persons	17	17	7	10	–	–	–	186
5 persons	8	8	2	6	–	–	–	151
6 persons	5	5	1	4	–	–	–	124
7 or more persons	3	3	1	2	–	–	–	196
Median	3.94	3.94	3.79	4.05	–	–	–	4.07
PERSONS PER ROOM								
Owner-occupied housing units	**44**	**44**	**18**	**26**	**1**	**1**	**1**	**822**
0.50 or less	12	12	5	7	–	–	–	280
0.51 to 0.75	16	16	9	7	–	–	–	138
0.76 to 1.00	10	10	2	8	1	1	1	167
1.01 to 1.50	5	5	1	4	–	–	–	148
1.51 or more	1	1	1	–	–	–	–	89
Renter-occupied housing units	**51**	**51**	**18**	**33**	**–**	**–**	**–**	**1 102**
0.50 or less	13	13	3	10	–	–	–	279
0.51 to 0.75	11	11	6	5	–	–	–	192
0.76 to 1.00	20	20	6	14	–	–	–	291
1.01 to 1.50	6	6	2	4	–	–	–	210
1.51 or more	1	1	1	–	–	–	–	130

TIPSII [UPF] GH11A CENSUS90 71580800 10/20/92 9:02 AM MACHINE: C DATA:CENSUS90*H11ATIPSDA00. 09/18/92 15:05:46 TAPE: NONE FRAME: 159
TSF:CENSUS90*92. 09/18/92 15:11:45 UTF:CENSUS90*93. 09/18/92 15:11:45 META:CENSUS90*H11ATABLES00. 09/18/92 15:32:16

Table 4. **Occupancy, Structural, and Utilization Characteristics of American Indian, Eskimo, or Aleut Households: 1990**—Con.

[For definitions of terms and meanings of symbols, see text]

American Indian/Alaska Native Area State County	American Indian Reservation and Trust Land—Con.									
	Rosebud Reservation			Rosebud Trust Lands						
		South Dakota			South Dakota					
	Total	Total	Todd County	Total	Total	Gregory County	Lyman County	Mellette County	Tripp County	Round Valley Reservation and Trust Lands, CA
Occupied housing units	**1 656**	**1 656**	**1 656**	**268**	**268**	**25**	**–**	**169**	**74**	**169**
TENURE										
Owner-occupied housing units	705	705	705	117	117	9	–	78	30	88
Percent of occupied housing units	42.6	42.6	42.6	43.7	43.7	36.0	–	46.2	40.5	52.1
Renter-occupied housing units	951	951	951	151	151	16	–	91	44	81
UNITS IN STRUCTURE										
1, detached	1 274	1 274	1 274	202	202	19	–	123	60	122
1, attached	27	27	27	10	10	–	–	9	1	10
2	76	76	76	13	13	4	–	9	–	3
3 or 4	21	21	21	5	5	–	–	4	1	–
5 to 9	39	39	39	9	9	–	–	–	9	–
10 to 19	41	41	41	–	–	–	–	–	–	–
20 to 49	15	15	15	–	–	–	–	–	–	–
50 or more	–	–	–	–	–	–	–	–	–	–
Mobile home or trailer	150	150	150	28	28	2	–	24	2	31
Other	13	13	13	1	1	–	–	–	1	3
ROOMS										
Owner-occupied housing units	**705**	**705**	**705**	**117**	**117**	**9**	**–**	**78**	**30**	**88**
1 room	11	11	11	4	4	–	–	4	–	1
2 rooms	31	31	31	19	19	–	–	17	2	2
3 rooms	64	64	64	11	11	–	–	10	1	10
4 rooms	282	282	282	44	44	3	–	32	9	17
5 rooms	120	120	120	17	17	2	–	7	8	40
6 rooms	102	102	102	15	15	3	–	7	5	12
7 rooms	59	59	59	4	4	1	–	1	2	3
8 rooms	22	22	22	2	2	–	–	–	2	2
9 or more rooms	14	14	14	1	1	–	–	–	1	1
Median	4.4	4.4	4.4	4.1	4.1	5.3	–	3.8	4.9	4.8
Renter-occupied housing units	**951**	**951**	**951**	**151**	**151**	**16**	**–**	**91**	**44**	**81**
1 room	12	12	12	8	8	–	–	6	2	1
2 rooms	82	82	82	10	10	–	–	9	1	1
3 rooms	136	136	136	19	19	4	–	7	8	3
4 rooms	232	232	232	26	26	5	–	15	6	21
5 rooms	250	250	250	33	33	2	–	20	11	28
6 rooms	110	110	110	24	24	1	–	17	6	18
7 rooms	89	89	89	13	13	1	–	9	3	8
8 rooms	24	24	24	9	9	1	–	4	4	1
9 or more rooms	16	16	16	9	9	2	–	4	3	–
Median	4.6	4.6	4.6	4.9	4.9	4.3	–	4.9	5.0	5.0
PERSONS IN UNIT										
Owner-occupied housing units	**705**	**705**	**705**	**117**	**117**	**9**	**–**	**78**	**30**	**88**
1 person	98	98	98	28	28	1	–	23	4	14
2 persons	138	138	138	18	18	2	–	11	5	25
3 persons	110	110	110	11	11	1	–	8	2	14
4 persons	113	113	113	19	19	2	–	16	1	14
5 persons	98	98	98	14	14	1	–	9	4	9
6 persons	61	61	61	10	10	2	–	3	5	8
7 or more persons	87	87	87	17	17	–	–	8	9	4
Median	3.56	3.56	3.56	3.58	3.58	3.75	–	3.13	5.25	2.86
Renter-occupied housing units	**951**	**951**	**951**	**151**	**151**	**16**	**–**	**91**	**44**	**81**
1 person	144	144	144	17	17	3	–	12	2	14
2 persons	110	110	110	23	23	1	–	20	2	14
3 persons	136	136	136	15	15	2	–	9	4	14
4 persons	167	167	167	19	19	2	–	7	10	16
5 persons	134	134	134	17	17	3	–	11	3	15
6 persons	104	104	104	20	20	–	–	10	10	5
7 or more persons	156	156	156	40	40	5	–	22	13	3
Median	4.01	4.01	4.01	4.59	4.59	4.50	–	4.14	5.60	3.39
PERSONS PER ROOM										
Owner-occupied housing units	**705**	**705**	**705**	**117**	**117**	**9**	**–**	**78**	**30**	**88**
0.50 or less	244	244	244	36	36	3	–	24	9	39
0.51 to 0.75	121	121	121	17	17	3	–	11	3	18
0.76 to 1.00	143	143	143	24	24	3	–	16	5	19
1.01 to 1.50	131	131	131	17	17	–	–	10	7	10
1.51 or more	66	66	66	23	23	–	–	17	6	2
Renter-occupied housing units	**951**	**951**	**951**	**151**	**151**	**16**	**–**	**91**	**44**	**81**
0.50 or less	241	241	241	38	38	5	–	27	6	33
0.51 to 0.75	166	166	166	26	26	1	–	17	8	15
0.76 to 1.00	260	260	260	31	31	4	–	18	9	24
1.01 to 1.50	182	182	182	28	28	4	–	13	11	6
1.51 or more	102	102	102	28	28	2	–	16	10	3

TIPSII [UPF] GH11A CENSUS90 71580800 10/20/92 9:02 AM MACHINE: C DATA:CENSUS90*H11ATIPSDA00. 09/18/92 15:05:46 TAPE: NONE FRAME: 160
TSF:CENSUS90*92. 09/18/92 15:11:45 UTF:CENSUS90*93. 09/18/92 15:11:45 META:CENSUS90*H11ATABLES00. 09/18/92 15:32:16

Table 4. **Occupancy, Structural, and Utilization Characteristics of American Indian, Eskimo, or Aleut Households: 1990**—Con.

[For definitions of terms and meanings of symbols, see text]

American Indian/Alaska Native Area State County	American Indian Reservation and Trust Land—Con.									
	Round Valley Reservation				Round Valley Trust Lands			Rumsey Rancheria		
		California				California			California	
	Total	Total	Mendocino County	Trinity County	Total	Total	Mendocino County	Total	Total	Yolo County
Occupied housing units	**169**	**169**	**169**	**–**	**–**	**–**	**–**	**1**	**1**	**1**
TENURE										
Owner-occupied housing units	88	88	88	–	–	–	–	–	–	–
Percent of occupied housing units	52.1	52.1	52.1	–	–	–	–	–	–	–
Renter-occupied housing units	81	81	81	–	–	–	–	1	1	1
UNITS IN STRUCTURE										
1, detached	122	122	122	–	–	–	–	–	–	–
1, attached	10	10	10	–	–	–	–	–	–	–
2	3	3	3	–	–	–	–	–	–	–
3 or 4	–	–	–	–	–	–	–	–	–	–
5 to 9	–	–	–	–	–	–	–	–	–	–
10 to 19	–	–	–	–	–	–	–	–	–	–
20 to 49	–	–	–	–	–	–	–	–	–	–
50 or more	–	–	–	–	–	–	–	–	–	–
Mobile home or trailer	31	31	31	–	–	–	–	1	1	1
Other	3	3	3	–	–	–	–	–	–	–
ROOMS										
Owner-occupied housing units	**88**	**88**	**88**	**–**	**–**	**–**	**–**	**–**	**–**	**–**
1 room	1	1	1	–	–	–	–	–	–	–
2 rooms	2	2	2	–	–	–	–	–	–	–
3 rooms	10	10	10	–	–	–	–	–	–	–
4 rooms	17	17	17	–	–	–	–	–	–	–
5 rooms	40	40	40	–	–	–	–	–	–	–
6 rooms	12	12	12	–	–	–	–	–	–	–
7 rooms	3	3	3	–	–	–	–	–	–	–
8 rooms	2	2	2	–	–	–	–	–	–	–
9 or more rooms	1	1	1	–	–	–	–	–	–	–
Median	4.8	4.8	4.8	–	–	–	–	–	–	–
Renter-occupied housing units	**81**	**81**	**81**	**–**	**–**	**–**	**–**	**1**	**1**	**1**
1 room	1	1	1	–	–	–	–	–	–	–
2 rooms	1	1	1	–	–	–	–	–	–	–
3 rooms	3	3	3	–	–	–	–	–	–	–
4 rooms	21	21	21	–	–	–	–	–	–	–
5 rooms	28	28	28	–	–	–	–	1	1	1
6 rooms	18	18	18	–	–	–	–	–	–	–
7 rooms	8	8	8	–	–	–	–	–	–	–
8 rooms	1	1	1	–	–	–	–	–	–	–
9 or more rooms	–	–	–	–	–	–	–	–	–	–
Median	5.0	5.0	5.0	–	–	–	–	5.0	5.0	5.0
PERSONS IN UNIT										
Owner-occupied housing units	**88**	**88**	**88**	**–**	**–**	**–**	**–**	**–**	**–**	**–**
1 person	14	14	14	–	–	–	–	–	–	–
2 persons	25	25	25	–	–	–	–	–	–	–
3 persons	14	14	14	–	–	–	–	–	–	–
4 persons	14	14	14	–	–	–	–	–	–	–
5 persons	9	9	9	–	–	–	–	–	–	–
6 persons	8	8	8	–	–	–	–	–	–	–
7 or more persons	4	4	4	–	–	–	–	–	–	–
Median	2.86	2.86	2.86	–	–	–	–	–	–	–
Renter-occupied housing units	**81**	**81**	**81**	**–**	**–**	**–**	**–**	**1**	**1**	**1**
1 person	14	14	14	–	–	–	–	–	–	–
2 persons	14	14	14	–	–	–	–	–	–	–
3 persons	14	14	14	–	–	–	–	–	–	–
4 persons	16	16	16	–	–	–	–	–	–	–
5 persons	15	15	15	–	–	–	–	1	1	1
6 persons	5	5	5	–	–	–	–	–	–	–
7 or more persons	3	3	3	–	–	–	–	–	–	–
Median	3.39	3.39	3.39	–	–	–	–	5.00	5.00	5.00
PERSONS PER ROOM										
Owner-occupied housing units	**88**	**88**	**88**	**–**	**–**	**–**	**–**	**–**	**–**	**–**
0.50 or less	39	39	39	–	–	–	–	–	–	–
0.51 to 0.75	18	18	18	–	–	–	–	–	–	–
0.76 to 1.00	19	19	19	–	–	–	–	–	–	–
1.01 to 1.50	10	10	10	–	–	–	–	–	–	–
1.51 or more	2	2	2	–	–	–	–	–	–	–
Renter-occupied housing units	**81**	**81**	**81**	**–**	**–**	**–**	**–**	**1**	**1**	**1**
0.50 or less	33	33	33	–	–	–	–	–	–	–
0.51 to 0.75	15	15	15	–	–	–	–	–	–	–
0.76 to 1.00	24	24	24	–	–	–	–	1	1	1
1.01 to 1.50	6	6	6	–	–	–	–	–	–	–
1.51 or more	3	3	3	–	–	–	–	–	–	–

TIPSII [UPF] GH11A CENSUS90 71580800 10/20/92 9:02 AM MACHINE: C DATA:CENSUS90*H11ATIPSDA00. 09/18/92 15:05:46 TAPE: NONE FRAME: 161
TSF:CENSUS90*92. 09/18/92 15:11:45 UTF:CENSUS90*93. 09/18/92 15:11:45 META:CENSUS90*H11ATABLES00. 09/18/92 15:32:16

Table 4. **Occupancy, Structural, and Utilization Characteristics of American Indian, Eskimo, or Aleut Households: 1990**—Con.

[For definitions of terms and meanings of symbols, see text]

American Indian/Alaska Native Area State County	American Indian Reservation and Trust Land—Con.								
	Sac and Fox (Iowa) Reservation			Sac and Fox (KS-NE) Reservation and Trust Lands, KS--NE	Sac and Fox (KS-NE) Reservation				
		Iowa				Kansas		Nebraska	
	Total	Total	Tama County		Total	Total	Brown County	Total	Richardson County
Occupied housing units	**135**	**135**	**135**	**17**	**16**	**15**	**15**	**1**	**1**
TENURE									
Owner-occupied housing units	102	102	102	16	15	14	14	1	1
Percent of occupied housing units	75.6	75.6	75.6	94.1	93.8	93.3	93.3	100.0	100.0
Renter-occupied housing units	33	33	33	1	1	1	1	–	–
UNITS IN STRUCTURE									
1, detached	86	86	86	17	16	15	15	1	1
1, attached	2	2	2	–	–	–	–	–	–
2	1	1	1	–	–	–	–	–	–
3 or 4	–	–	–	–	–	–	–	–	–
5 to 9	–	–	–	–	–	–	–	–	–
10 to 19	19	19	19	–	–	–	–	–	–
20 to 49	–	–	–	–	–	–	–	–	–
50 or more	–	–	–	–	–	–	–	–	–
Mobile home or trailer	23	23	23	–	–	–	–	–	–
Other	4	4	4	–	–	–	–	–	–
ROOMS									
Owner-occupied housing units	**102**	**102**	**102**	**16**	**15**	**14**	**14**	**1**	**1**
1 room	2	2	2	–	–	–	–	–	–
2 rooms	4	4	4	–	–	–	–	–	–
3 rooms	9	9	9	–	–	–	–	–	–
4 rooms	29	29	29	–	–	–	–	–	–
5 rooms	40	40	40	7	7	7	7	–	–
6 rooms	17	17	17	7	6	5	5	1	1
7 rooms	1	1	1	1	1	1	1	–	–
8 rooms	–	–	–	1	1	1	1	–	–
9 or more rooms	–	–	–	–	–	–	–	–	–
Median	4.7	4.7	4.7	5.6	5.6	5.5	5.5	6.0	6.0
Renter-occupied housing units	**33**	**33**	**33**	**1**	**1**	**1**	**1**	**–**	**–**
1 room	–	–	–	–	–	–	–	–	–
2 rooms	7	7	7	–	–	–	–	–	–
3 rooms	10	10	10	–	–	–	–	–	–
4 rooms	10	10	10	–	–	–	–	–	–
5 rooms	6	6	6	–	–	–	–	–	–
6 rooms	–	–	–	1	1	1	1	–	–
7 rooms	–	–	–	–	–	–	–	–	–
8 rooms	–	–	–	–	–	–	–	–	–
9 or more rooms	–	–	–	–	–	–	–	–	–
Median	3.4	3.4	3.4	6.0	6.0	6.0	6.0	–	–
PERSONS IN UNIT									
Owner-occupied housing units	**102**	**102**	**102**	**16**	**15**	**14**	**14**	**1**	**1**
1 person	12	12	12	5	4	3	3	1	1
2 persons	9	9	9	2	2	2	2	–	–
3 persons	16	16	16	2	2	2	2	–	–
4 persons	16	16	16	4	4	4	4	–	–
5 persons	18	18	18	1	1	1	1	–	–
6 persons	15	15	15	1	1	1	1	–	–
7 or more persons	16	16	16	1	1	1	1	–	–
Median	4.38	4.38	4.38	3.00	3.25	3.50	3.50	1.50–	1.50–
Renter-occupied housing units	**33**	**33**	**33**	**1**	**1**	**1**	**1**	**–**	**–**
1 person	6	6	6	–	–	–	–	–	–
2 persons	6	6	6	–	–	–	–	–	–
3 persons	7	7	7	–	–	–	–	–	–
4 persons	5	5	5	1	1	1	1	–	–
5 persons	3	3	3	–	–	–	–	–	–
6 persons	3	3	3	–	–	–	–	–	–
7 or more persons	3	3	3	–	–	–	–	–	–
Median	3.14	3.14	3.14	4.00	4.00	4.00	4.00	–	–
PERSONS PER ROOM									
Owner-occupied housing units	**102**	**102**	**102**	**16**	**15**	**14**	**14**	**1**	**1**
0.50 or less	23	23	23	8	7	6	6	1	1
0.51 to 0.75	13	13	13	4	4	4	4	–	–
0.76 to 1.00	29	29	29	3	3	3	3	–	–
1.01 to 1.50	23	23	23	1	1	1	1	–	–
1.51 or more	14	14	14	–	–	–	–	–	–
Renter-occupied housing units	**33**	**33**	**33**	**1**	**1**	**1**	**1**	**–**	**–**
0.50 or less	8	8	8	–	–	–	–	–	–
0.51 to 0.75	6	6	6	1	1	1	1	–	–
0.76 to 1.00	8	8	8	–	–	–	–	–	–
1.01 to 1.50	8	8	8	–	–	–	–	–	–
1.51 or more	3	3	3	–	–	–	–	–	–

TIPSII [UPF] GH11A CENSUS90 71580800 10/20/92 9:02 AM MACHINE: C DATA:CENSUS90*H11ATIPSDA00. 09/18/92 15:05:46 TAPE: NONE FRAME: 162
TSF:CENSUS90*92. 09/18/92 15:11:45 UTF:CENSUS90*93. 09/18/92 15:11:45 META:CENSUS90*H11ATABLES00. 09/18/92 15:32:16

Table 4. **Occupancy, Structural, and Utilization Characteristics of American Indian, Eskimo, or Aleut Households: 1990**—Con.

[For definitions of terms and meanings of symbols, see text]

American Indian/Alaska Native Area State County	American Indian Reservation and Trust Land—Con.									
	Sac and Fox (KS-NE) Trust Lands					St. Croix Reservation				
		Kansas		Nebraska			Wisconsin			
	Total	Total	Brown County	Total	Richardson County	Total	Total	Barron County	Burnett County	Polk County
Occupied housing units	**1**	**1**	**1**	**–**	**–**	**138**	**138**	**14**	**91**	**33**
TENURE										
Owner-occupied housing units	1	1	1	–	–	43	43	7	23	13
Percent of occupied housing units	100.0	100.0	100.0	–	–	31.2	31.2	50.0	25.3	39.4
Renter-occupied housing units	–	–	–	–	–	95	95	7	68	20
UNITS IN STRUCTURE										
1, detached	1	1	1	–	–	118	118	14	78	26
1, attached	–	–	–	–	–	1	1	–	1	–
2	–	–	–	–	–	1	1	–	1	–
3 or 4	–	–	–	–	–	–	–	–	–	–
5 to 9	–	–	–	–	–	8	8	–	4	4
10 to 19	–	–	–	–	–	–	–	–	–	–
20 to 49	–	–	–	–	–	–	–	–	–	–
50 or more	–	–	–	–	–	–	–	–	–	–
Mobile home or trailer	–	–	–	–	–	10	10	–	7	3
Other	–	–	–	–	–	–	–	–	–	–
ROOMS										
Owner-occupied housing units	**1**	**1**	**1**	**–**	**–**	**43**	**43**	**7**	**23**	**13**
1 room	–	–	–	–	–	–	–	–	–	–
2 rooms	–	–	–	–	–	1	1	1	–	–
3 rooms	–	–	–	–	–	8	8	1	5	2
4 rooms	–	–	–	–	–	8	8	–	5	3
5 rooms	–	–	–	–	–	11	11	–	6	5
6 rooms	1	1	1	–	–	8	8	3	4	1
7 rooms	–	–	–	–	–	5	5	2	1	2
8 rooms	–	–	–	–	–	2	2	–	2	–
9 or more rooms	–	–	–	–	–	–	–	–	–	–
Median	6.0	6.0	6.0	–	–	4.9	4.9	6.0	4.8	4.8
Renter-occupied housing units	**–**	**–**	**–**	**–**	**–**	**95**	**95**	**7**	**68**	**20**
1 room	–	–	–	–	–	1	1	–	–	1
2 rooms	–	–	–	–	–	4	4	–	1	3
3 rooms	–	–	–	–	–	7	7	1	5	1
4 rooms	–	–	–	–	–	12	12	1	9	2
5 rooms	–	–	–	–	–	24	24	2	18	4
6 rooms	–	–	–	–	–	42	42	2	33	7
7 rooms	–	–	–	–	–	5	5	1	2	2
8 rooms	–	–	–	–	–	–	–	–	–	–
9 or more rooms	–	–	–	–	–	–	–	–	–	–
Median	–	–	–	–	–	5.5	5.5	5.3	5.5	5.3
PERSONS IN UNIT										
Owner-occupied housing units	**1**	**1**	**1**	**–**	**–**	**43**	**43**	**7**	**23**	**13**
1 person	1	1	1	–	–	8	8	2	4	2
2 persons	–	–	–	–	–	11	11	–	9	2
3 persons	–	–	–	–	–	6	6	1	4	1
4 persons	–	–	–	–	–	7	7	–	3	4
5 persons	–	–	–	–	–	6	6	2	3	1
6 persons	–	–	–	–	–	2	2	–	–	2
7 or more persons	–	–	–	–	–	3	3	2	–	1
Median	1.50–	1.50–	1.50–	–	–	2.92	2.92	4.75	2.33	3.88
Renter-occupied housing units	**–**	**–**	**–**	**–**	**–**	**95**	**95**	**7**	**68**	**20**
1 person	–	–	–	–	–	17	17	–	12	5
2 persons	–	–	–	–	–	19	19	2	15	2
3 persons	–	–	–	–	–	13	13	–	10	3
4 persons	–	–	–	–	–	20	20	–	17	3
5 persons	–	–	–	–	–	12	12	3	6	3
6 persons	–	–	–	–	–	10	10	–	7	3
7 or more persons	–	–	–	–	–	4	4	2	1	1
Median	–	–	–	–	–	3.38	3.38	5.00	3.20	3.50
PERSONS PER ROOM										
Owner-occupied housing units	**1**	**1**	**1**	**–**	**–**	**43**	**43**	**7**	**23**	**13**
0.50 or less	1	1	1	–	–	19	19	3	13	3
0.51 to 0.75	–	–	–	–	–	9	9	1	5	3
0.76 to 1.00	–	–	–	–	–	10	10	1	5	4
1.01 to 1.50	–	–	–	–	–	5	5	2	–	3
1.51 or more	–	–	–	–	–	–	–	–	–	–
Renter-occupied housing units	**–**	**–**	**–**	**–**	**–**	**95**	**95**	**7**	**68**	**20**
0.50 or less	–	–	–	–	–	40	40	1	32	7
0.51 to 0.75	–	–	–	–	–	18	18	1	13	4
0.76 to 1.00	–	–	–	–	–	29	29	3	18	8
1.01 to 1.50	–	–	–	–	–	7	7	2	5	–
1.51 or more	–	–	–	–	–	1	1	–	–	1

TIPSII [UPF] GH11A CENSUS90 71580800 10/20/92 9:02 AM MACHINE: C DATA:CENSUS90*H11ATIPSDA00. 09/18/92 15:05:46 TAPE: NONE FRAME: 163
TSF:CENSUS90*92. 09/18/92 15:11:45 UTF:CENSUS90*93. 09/18/92 15:11:45 META:CENSUS90*H11ATABLES00. 09/18/92 15:32:16

Table 4. **Occupancy, Structural, and Utilization Characteristics of American Indian, Eskimo, or Aleut Households: 1990**—Con.

[For definitions of terms and meanings of symbols, see text]

American Indian/Alaska Native Area State County	American Indian Reservation and Trust Land—Con.								
	St. Regis Mohawk Reservation			Salt River Reservation			San Carlos Reservation		
		New York			Arizona			Arizona	
	Total	Total	Franklin County	Total	Total	Maricopa County	Total	Total	Gila County
Occupied housing units	**625**	**625**	**625**	**855**	**855**	**855**	**1 634**	**1 634**	**861**
TENURE									
Owner-occupied housing units	561	561	561	598	598	598	1 099	1 099	581
Percent of occupied housing units	89.8	89.8	89.8	69.9	69.9	69.9	67.3	67.3	67.5
Renter-occupied housing units	64	64	64	257	257	257	535	535	280
UNITS IN STRUCTURE									
1, detached	493	493	493	665	665	665	1 437	1 437	731
1, attached	4	4	4	10	10	10	26	26	21
2	1	1	1	–	–	–	2	2	2
3 or 4	–	–	–	4	4	4	5	5	5
5 to 9	–	–	–	22	22	22	8	8	4
10 to 19	–	–	–	–	–	–	13	13	1
20 to 49	–	–	–	–	–	–	–	–	–
50 or more	–	–	–	–	–	–	–	–	–
Mobile home or trailer	119	119	119	138	138	138	119	119	76
Other	8	8	8	16	16	16	24	24	21
ROOMS									
Owner-occupied housing units	**561**	**561**	**561**	**598**	**598**	**598**	**1 099**	**1 099**	**581**
1 room	1	1	1	25	25	25	96	96	67
2 rooms	8	8	8	45	45	45	155	155	99
3 rooms	33	33	33	121	121	121	197	197	96
4 rooms	104	104	104	139	139	139	189	189	111
5 rooms	190	190	190	166	166	166	306	306	139
6 rooms	120	120	120	74	74	74	101	101	47
7 rooms	61	61	61	21	21	21	46	46	16
8 rooms	28	28	28	5	5	5	5	5	3
9 or more rooms	16	16	16	2	2	2	4	4	3
Median	5.2	5.2	5.2	4.3	4.3	4.3	4.0	4.0	3.8
Renter-occupied housing units	**64**	**64**	**64**	**257**	**257**	**257**	**535**	**535**	**280**
1 room	1	1	1	27	27	27	29	29	18
2 rooms	4	4	4	36	36	36	52	52	31
3 rooms	10	10	10	69	69	69	85	85	71
4 rooms	20	20	20	52	52	52	82	82	55
5 rooms	16	16	16	48	48	48	189	189	74
6 rooms	7	7	7	18	18	18	81	81	25
7 rooms	5	5	5	7	7	7	13	13	5
8 rooms	1	1	1	–	–	–	4	4	1
9 or more rooms	–	–	–	–	–	–	–	–	–
Median	4.3	4.3	4.3	3.4	3.4	3.4	4.6	4.6	3.9
PERSONS IN UNIT									
Owner-occupied housing units	**561**	**561**	**561**	**598**	**598**	**598**	**1 099**	**1 099**	**581**
1 person	108	108	108	53	53	53	152	152	109
2 persons	127	127	127	85	85	85	126	126	75
3 persons	86	86	86	119	119	119	138	138	75
4 persons	110	110	110	123	123	123	197	197	106
5 persons	87	87	87	83	83	83	171	171	81
6 persons	30	30	30	63	63	63	133	133	67
7 or more persons	13	13	13	72	72	72	182	182	68
Median	3.03	3.03	3.03	3.84	3.84	3.84	4.18	4.18	3.80
Renter-occupied housing units	**64**	**64**	**64**	**257**	**257**	**257**	**535**	**535**	**280**
1 person	16	16	16	36	36	36	36	36	25
2 persons	17	17	17	35	35	35	58	58	35
3 persons	9	9	9	49	49	49	94	94	54
4 persons	12	12	12	42	42	42	123	123	55
5 persons	6	6	6	40	40	40	92	92	49
6 persons	3	3	3	27	27	27	64	64	33
7 or more persons	1	1	1	28	28	28	68	68	29
Median	2.44	2.44	2.44	3.70	3.70	3.70	4.15	4.15	3.97
PERSONS PER ROOM									
Owner-occupied housing units	**561**	**561**	**561**	**598**	**598**	**598**	**1 099**	**1 099**	**581**
0.50 or less	270	270	270	117	117	117	175	175	115
0.51 to 0.75	121	121	121	108	108	108	134	134	69
0.76 to 1.00	131	131	131	159	159	159	316	316	177
1.01 to 1.50	31	31	31	121	121	121	220	220	96
1.51 or more	8	8	8	93	93	93	254	254	124
Renter-occupied housing units	**64**	**64**	**64**	**257**	**257**	**257**	**535**	**535**	**280**
0.50 or less	32	32	32	45	45	45	73	73	44
0.51 to 0.75	10	10	10	30	30	30	68	68	30
0.76 to 1.00	15	15	15	61	61	61	174	174	76
1.01 to 1.50	4	4	4	54	54	54	131	131	75
1.51 or more	3	3	3	67	67	67	89	89	55

TIPSII [UPF] GH11A CENSUS90 71580800 10/20/92 9:02 AM MACHINE: C DATA:CENSUS90*H11ATIPSDA00. 09/18/92 15:05:46 TAPE: NONE FRAME: 164
TSF:CENSUS90*92. 09/18/92 15:11:45 UTF:CENSUS90*93. 09/18/92 15:11:45 META:CENSUS90*H11ATABLES00. 09/18/92 15:32:16

Table 4. **Occupancy, Structural, and Utilization Characteristics of American Indian, Eskimo, or Aleut Households: 1990**—Con.

[For definitions of terms and meanings of symbols, see text]

American Indian/Alaska Native Area / State / County	American Indian Reservation and Trust Land—Con.								
	San Carlos Reservation—Con.		Sandia Pueblo				Sandy Lake Reservation		
	Arizona—Con.			New Mexico				Minnesota	
	Graham County	Pinal County	Total	Total	Bernalillo County	Sandoval County	Total	Total	Aitkin County
Occupied housing units	**773**	**–**	**108**	**108**	**2**	**106**	**9**	**9**	**9**
TENURE									
Owner-occupied housing units	518	–	92	92	1	91	5	5	5
Percent of occupied housing units	67.0	–	85.2	85.2	50.0	85.8	55.6	55.6	55.6
Renter-occupied housing units	255	–	16	16	1	15	4	4	4
UNITS IN STRUCTURE									
1, detached	706	–	84	84	1	83	7	7	7
1, attached	5	–	8	8	–	8	–	–	–
2	–	–	–	–	–	–	–	–	–
3 or 4	–	–	1	1	–	1	–	–	–
5 to 9	4	–	–	–	–	–	–	–	–
10 to 19	12	–	–	–	–	–	–	–	–
20 to 49	–	–	–	–	–	–	–	–	–
50 or more	–	–	–	–	–	–	–	–	–
Mobile home or trailer	43	–	13	13	1	12	2	2	2
Other	3	–	2	2	–	2	–	–	–
ROOMS									
Owner-occupied housing units	**518**	**–**	**92**	**92**	**1**	**91**	**5**	**5**	**5**
1 room	29	–	–	–	–	–	1	1	1
2 rooms	56	–	–	–	–	–	–	–	–
3 rooms	101	–	8	8	–	8	–	–	–
4 rooms	78	–	14	14	1	13	3	3	3
5 rooms	167	–	36	36	–	36	–	–	–
6 rooms	54	–	21	21	–	21	1	1	1
7 rooms	30	–	10	10	–	10	–	–	–
8 rooms	2	–	2	2	–	2	–	–	–
9 or more rooms	1	–	1	1	–	1	–	–	–
Median	4.4	–	5.2	5.2	4.0	5.2	4.0	4.0	4.0
Renter-occupied housing units	**255**	**–**	**16**	**16**	**1**	**15**	**4**	**4**	**4**
1 room	11	–	–	–	–	–	–	–	–
2 rooms	21	–	–	–	–	–	2	2	2
3 rooms	14	–	1	1	–	1	2	2	2
4 rooms	27	–	6	6	–	6	–	–	–
5 rooms	115	–	3	3	–	3	–	–	–
6 rooms	56	–	4	4	–	4	–	–	–
7 rooms	8	–	1	1	–	1	–	–	–
8 rooms	3	–	–	–	–	–	–	–	–
9 or more rooms	–	–	1	1	1	–	–	–	–
Median	5.0	–	4.8	4.8	8.5+	4.7	2.5	2.5	2.5
PERSONS IN UNIT									
Owner-occupied housing units	**518**	**–**	**92**	**92**	**1**	**91**	**5**	**5**	**5**
1 person	43	–	13	13	–	13	1	1	1
2 persons	51	–	23	23	1	22	–	–	–
3 persons	63	–	19	19	–	19	–	–	–
4 persons	91	–	17	17	–	17	1	1	1
5 persons	90	–	12	12	–	12	1	1	1
6 persons	66	–	4	4	–	4	–	–	–
7 or more persons	114	–	4	4	–	4	2	2	2
Median	4.62	–	3.03	3.03	2.00	3.05	5.00	5.00	5.00
Renter-occupied housing units	**255**	**–**	**16**	**16**	**1**	**15**	**4**	**4**	**4**
1 person	11	–	5	5	–	5	3	3	3
2 persons	23	–	2	2	–	2	1	1	1
3 persons	40	–	2	2	1	1	–	–	–
4 persons	68	–	6	6	–	6	–	–	–
5 persons	43	–	1	1	–	1	–	–	–
6 persons	31	–	–	–	–	–	–	–	–
7 or more persons	39	–	–	–	–	–	–	–	–
Median	4.29	–	3.00	3.00	3.00	3.00	1.50–	1.50–	1.50–
PERSONS PER ROOM									
Owner-occupied housing units	**518**	**–**	**92**	**92**	**1**	**91**	**5**	**5**	**5**
0.50 or less	60	–	44	44	1	43	–	–	–
0.51 to 0.75	65	–	22	22	–	22	–	–	–
0.76 to 1.00	139	–	17	17	–	17	3	3	3
1.01 to 1.50	124	–	8	8	–	8	–	–	–
1.51 or more	130	–	1	1	–	1	2	2	2
Renter-occupied housing units	**255**	**–**	**16**	**16**	**1**	**15**	**4**	**4**	**4**
0.50 or less	29	–	8	8	1	7	3	3	3
0.51 to 0.75	38	–	3	3	–	3	1	1	1
0.76 to 1.00	98	–	4	4	–	4	–	–	–
1.01 to 1.50	56	–	1	1	–	1	–	–	–
1.51 or more	34	–	–	–	–	–	–	–	–

TIPSII [UPF] GH11A CENSUS90 71580800 10/20/92 9:02 AM MACHINE: C DATA:CENSUS90*H11ATIPSDA00. 09/18/92 15:05:46 TAPE: NONE FRAME: 165
TSF:CENSUS90*92. 09/18/92 15:11:45 UTF:CENSUS90*93. 09/18/92 15:11:45 META:CENSUS90*H11ATABLES00. 09/18/92 15:32:16

Table 4. **Occupancy, Structural, and Utilization Characteristics of American Indian, Eskimo, or Aleut Households: 1990**—Con.

[For definitions of terms and meanings of symbols, see text]

American Indian/Alaska Native Area State County	American Indian Reservation and Trust Land—Con.									
	San Felipe Pueblo			San Ildefonso Pueblo				San Juan Pueblo		
		New Mexico			New Mexico				New Mexico	
	Total	Total	Sandoval County	Total	Total	Sandoval County	Santa Fe County	Total	Total	Rio Arriba County
Occupied housing units	**330**	**330**	**330**	**103**	**103**	**–**	**103**	**356**	**356**	**356**
TENURE										
Owner-occupied housing units	315	315	315	98	98	–	98	320	320	320
Percent of occupied housing units	95.5	95.5	95.5	95.1	95.1	–	95.1	89.9	89.9	89.9
Renter-occupied housing units	15	15	15	5	5	–	5	36	36	36
UNITS IN STRUCTURE										
1, detached	215	215	215	92	92	–	92	290	290	290
1, attached	81	81	81	4	4	–	4	20	20	20
2	–	–	–	–	–	–	–	–	–	–
3 or 4	–	–	–	–	–	–	–	–	–	–
5 to 9	–	–	–	–	–	–	–	–	–	–
10 to 19	–	–	–	–	–	–	–	1	1	1
20 to 49	–	–	–	–	–	–	–	–	–	–
50 or more	–	–	–	–	–	–	–	–	–	–
Mobile home or trailer	33	33	33	7	7	–	7	43	43	43
Other	1	1	1	–	–	–	–	2	2	2
ROOMS										
Owner-occupied housing units	**315**	**315**	**315**	**98**	**98**	**–**	**98**	**320**	**320**	**320**
1 room	9	9	9	1	1	–	1	1	1	1
2 rooms	25	25	25	–	–	–	–	5	5	5
3 rooms	37	37	37	2	2	–	2	32	32	32
4 rooms	66	66	66	7	7	–	7	55	55	55
5 rooms	86	86	86	26	26	–	26	145	145	145
6 rooms	53	53	53	32	32	–	32	37	37	37
7 rooms	24	24	24	25	25	–	25	32	32	32
8 rooms	9	9	9	3	3	–	3	7	7	7
9 or more rooms	6	6	6	2	2	–	2	6	6	6
Median	4.7	4.7	4.7	5.9	5.9	–	5.9	5.0	5.0	5.0
Renter-occupied housing units	**15**	**15**	**15**	**5**	**5**	**–**	**5**	**36**	**36**	**36**
1 room	–	–	–	–	–	–	–	–	–	–
2 rooms	6	6	6	–	–	–	–	2	2	2
3 rooms	6	6	6	1	1	–	1	5	5	5
4 rooms	2	2	2	3	3	–	3	14	14	14
5 rooms	1	1	1	1	1	–	1	9	9	9
6 rooms	–	–	–	–	–	–	–	6	6	6
7 rooms	–	–	–	–	–	–	–	–	–	–
8 rooms	–	–	–	–	–	–	–	–	–	–
9 or more rooms	–	–	–	–	–	–	–	–	–	–
Median	2.8	2.8	2.8	4.0	4.0	–	4.0	4.3	4.3	4.3
PERSONS IN UNIT										
Owner-occupied housing units	**315**	**315**	**315**	**98**	**98**	**–**	**98**	**320**	**320**	**320**
1 person	14	14	14	14	14	–	14	45	45	45
2 persons	21	21	21	22	22	–	22	62	62	62
3 persons	36	36	36	19	19	–	19	72	72	72
4 persons	58	58	58	20	20	–	20	57	57	57
5 persons	43	43	43	9	9	–	9	48	48	48
6 persons	55	55	55	13	13	–	13	23	23	23
7 or more persons	88	88	88	1	1	–	1	13	13	13
Median	5.16	5.16	5.16	3.18	3.18	–	3.18	3.24	3.24	3.24
Renter-occupied housing units	**15**	**15**	**15**	**5**	**5**	**–**	**5**	**36**	**36**	**36**
1 person	2	2	2	1	1	–	1	6	6	6
2 persons	2	2	2	2	2	–	2	10	10	10
3 persons	1	1	1	1	1	–	1	7	7	7
4 persons	4	4	4	1	1	–	1	6	6	6
5 persons	4	4	4	–	–	–	–	1	1	1
6 persons	2	2	2	–	–	–	–	5	5	5
7 or more persons	–	–	–	–	–	–	–	1	1	1
Median	4.13	4.13	4.13	2.25	2.25	–	2.25	2.79	2.79	2.79
PERSONS PER ROOM										
Owner-occupied housing units	**315**	**315**	**315**	**98**	**98**	**–**	**98**	**320**	**320**	**320**
0.50 or less	34	34	34	51	51	–	51	120	120	120
0.51 to 0.75	46	46	46	20	20	–	20	78	78	78
0.76 to 1.00	77	77	77	20	20	–	20	80	80	80
1.01 to 1.50	83	83	83	5	5	–	5	34	34	34
1.51 or more	75	75	75	2	2	–	2	8	8	8
Renter-occupied housing units	**15**	**15**	**15**	**5**	**5**	**–**	**5**	**36**	**36**	**36**
0.50 or less	2	2	2	2	2	–	2	18	18	18
0.51 to 0.75	2	2	2	2	2	–	2	5	5	5
0.76 to 1.00	2	2	2	1	1	–	1	3	3	3
1.01 to 1.50	2	2	2	–	–	–	–	8	8	8
1.51 or more	7	7	7	–	–	–	–	2	2	2

TIPSII [UPF] GH11A CENSUS90 71580800 10/20/92 9:02 AM MACHINE: C DATA:CENSUS90*H11ATIPSDA00. 09/18/92 15:05:46 TAPE: NONE FRAME: 166
TSF:CENSUS90*92. 09/18/92 15:11:45 UTF:CENSUS90*93. 09/18/92 15:11:45 META:CENSUS90*H11ATABLES00. 09/18/92 15:32:16

Table 4. **Occupancy, Structural, and Utilization Characteristics of American Indian, Eskimo, or Aleut Households: 1990**—Con.

[For definitions of terms and meanings of symbols, see text]

American Indian/Alaska Native Area State County	American Indian Reservation and Trust Land—Con.								
	San Manuel Reservation			San Pasqual Reservation			Santa Ana Pueblo		
		California			California			New Mexico	
	Total	Total	San Bernardino County	Total	Total	San Diego County	Total	Total	Sandoval County
Occupied housing units	**22**	**22**	**22**	**53**	**53**	**53**	**119**	**119**	**119**
TENURE									
Owner-occupied housing units	18	18	18	45	45	45	113	113	113
Percent of occupied housing units	81.8	81.8	81.8	84.9	84.9	84.9	95.0	95.0	95.0
Renter-occupied housing units	4	4	4	8	8	8	6	6	6
UNITS IN STRUCTURE									
1, detached	17	17	17	35	35	35	103	103	103
1, attached	–	–	–	–	–	–	6	6	6
2	–	–	–	–	–	–	–	–	–
3 or 4	–	–	–	–	–	–	–	–	–
5 to 9	–	–	–	–	–	–	–	–	–
10 to 19	–	–	–	–	–	–	–	–	–
20 to 49	–	–	–	–	–	–	–	–	–
50 or more	–	–	–	–	–	–	–	–	–
Mobile home or trailer	4	4	4	18	18	18	10	10	10
Other	1	1	1	–	–	–	–	–	–
ROOMS									
Owner-occupied housing units	**18**	**18**	**18**	**45**	**45**	**45**	**113**	**113**	**113**
1 room	–	–	–	4	4	4	–	–	–
2 rooms	–	–	–	1	1	1	7	7	7
3 rooms	–	–	–	4	4	4	6	6	6
4 rooms	5	5	5	12	12	12	23	23	23
5 rooms	6	6	6	9	9	9	49	49	49
6 rooms	2	2	2	7	7	7	21	21	21
7 rooms	–	–	–	2	2	2	7	7	7
8 rooms	4	4	4	4	4	4	–	–	–
9 or more rooms	1	1	1	2	2	2	–	–	–
Median	5.2	5.2	5.2	4.7	4.7	4.7	4.9	4.9	4.9
Renter-occupied housing units	**4**	**4**	**4**	**8**	**8**	**8**	**6**	**6**	**6**
1 room	–	–	–	–	–	–	–	–	–
2 rooms	–	–	–	–	–	–	1	1	1
3 rooms	–	–	–	1	1	1	1	1	1
4 rooms	1	1	1	2	2	2	4	4	4
5 rooms	1	1	1	4	4	4	–	–	–
6 rooms	1	1	1	–	–	–	–	–	–
7 rooms	–	–	–	1	1	1	–	–	–
8 rooms	–	–	–	–	–	–	–	–	–
9 or more rooms	1	1	1	–	–	–	–	–	–
Median	5.5	5.5	5.5	4.8	4.8	4.8	3.8	3.8	3.8
PERSONS IN UNIT									
Owner-occupied housing units	**18**	**18**	**18**	**45**	**45**	**45**	**113**	**113**	**113**
1 person	3	3	3	11	11	11	13	13	13
2 persons	2	2	2	10	10	10	12	12	12
3 persons	6	6	6	1	1	1	11	11	11
4 persons	4	4	4	5	5	5	37	37	37
5 persons	3	3	3	4	4	4	18	18	18
6 persons	–	–	–	8	8	8	14	14	14
7 or more persons	–	–	–	6	6	6	8	8	8
Median	3.17	3.17	3.17	3.60	3.60	3.60	4.05	4.05	4.05
Renter-occupied housing units	**4**	**4**	**4**	**8**	**8**	**8**	**6**	**6**	**6**
1 person	1	1	1	2	2	2	1	1	1
2 persons	1	1	1	2	2	2	2	2	2
3 persons	–	–	–	2	2	2	–	–	–
4 persons	1	1	1	2	2	2	1	1	1
5 persons	–	–	–	–	–	–	1	1	1
6 persons	–	–	–	–	–	–	–	–	–
7 or more persons	1	1	1	–	–	–	1	1	1
Median	3.00	3.00	3.00	2.50	2.50	2.50	3.00	3.00	3.00
PERSONS PER ROOM									
Owner-occupied housing units	**18**	**18**	**18**	**45**	**45**	**45**	**113**	**113**	**113**
0.50 or less	10	10	10	17	17	17	25	25	25
0.51 to 0.75	6	6	6	7	7	7	18	18	18
0.76 to 1.00	2	2	2	10	10	10	46	46	46
1.01 to 1.50	–	–	–	7	7	7	21	21	21
1.51 or more	–	–	–	4	4	4	3	3	3
Renter-occupied housing units	**4**	**4**	**4**	**8**	**8**	**8**	**6**	**6**	**6**
0.50 or less	2	2	2	4	4	4	3	3	3
0.51 to 0.75	1	1	1	2	2	2	–	–	–
0.76 to 1.00	–	–	–	2	2	2	–	–	–
1.01 to 1.50	–	–	–	–	–	–	2	2	2
1.51 or more	1	1	1	–	–	–	1	1	1

TIPSII [UPF] GH11A CENSUS90 71580800 10/20/92 9:02 AM MACHINE: C DATA:CENSUS90*H11ATIPSDA00. 09/18/92 15:05:46 TAPE: NONE FRAME: 167
TSF:CENSUS90*92. 09/18/92 15:11:45 UTF:CENSUS90*93. 09/18/92 15:11:45 META:CENSUS90*H11ATABLES00. 09/18/92 15:32:16

Table 4. **Occupancy, Structural, and Utilization Characteristics of American Indian, Eskimo, or Aleut Households: 1990**—Con.

[For definitions of terms and meanings of symbols, see text]

American Indian/Alaska Native Area State County	American Indian Reservation and Trust Land—Con.							
	Santa Clara Pueblo					Santa Rosa Rancheria		
		New Mexico					California	
	Total	Total	Rio Arriba County	Sandoval County	Santa Fe County	Total	Total	Kings County
Occupied housing units	**399**	**399**	**387**	**–**	**12**	**68**	**68**	**68**
TENURE								
Owner-occupied housing units	321	321	318	–	3	27	27	27
Percent of occupied housing units	80.5	80.5	82.2	–	25.0	39.7	39.7	39.7
Renter-occupied housing units	78	78	69	–	9	41	41	41
UNITS IN STRUCTURE								
1, detached	314	314	310	–	4	56	56	56
1, attached	13	13	12	–	1	1	1	1
2	5	5	4	–	1	–	–	–
3 or 4	2	2	2	–	–	–	–	–
5 to 9	1	1	1	–	–	–	–	–
10 to 19	1	1	–	–	1	–	–	–
20 to 49	1	1	1	–	–	–	–	–
50 or more	–	–	–	–	–	–	–	–
Mobile home or trailer	57	57	52	–	5	9	9	9
Other	5	5	5	–	–	2	2	2
ROOMS								
Owner-occupied housing units	**321**	**321**	**318**	**–**	**3**	**27**	**27**	**27**
1 room	–	–	–	–	–	–	–	–
2 rooms	4	4	4	–	–	3	3	3
3 rooms	23	23	23	–	–	2	2	2
4 rooms	47	47	46	–	1	8	8	8
5 rooms	143	143	142	–	1	5	5	5
6 rooms	57	57	56	–	1	7	7	7
7 rooms	32	32	32	–	–	2	2	2
8 rooms	10	10	10	–	–	–	–	–
9 or more rooms	5	5	5	–	–	–	–	–
Median	5.1	5.1	5.1	–	5.0	4.6	4.6	4.6
Renter-occupied housing units	**78**	**78**	**69**	**–**	**9**	**41**	**41**	**41**
1 room	–	–	–	–	–	–	–	–
2 rooms	3	3	3	–	–	–	–	–
3 rooms	17	17	12	–	5	2	2	2
4 rooms	24	24	24	–	–	9	9	9
5 rooms	22	22	20	–	2	13	13	13
6 rooms	9	9	9	–	–	10	10	10
7 rooms	1	1	–	–	1	4	4	4
8 rooms	2	2	1	–	1	3	3	3
9 or more rooms	–	–	–	–	–	–	–	–
Median	4.3	4.3	4.3	–	3.4	5.2	5.2	5.2
PERSONS IN UNIT								
Owner-occupied housing units	**321**	**321**	**318**	**–**	**3**	**27**	**27**	**27**
1 person	67	67	67	–	–	9	9	9
2 persons	63	63	63	–	–	6	6	6
3 persons	65	65	64	–	1	1	1	1
4 persons	59	59	58	–	1	–	–	–
5 persons	36	36	35	–	1	4	4	4
6 persons	21	21	21	–	–	6	6	6
7 or more persons	10	10	10	–	–	1	1	1
Median	2.97	2.97	2.95	–	4.00	2.25	2.25	2.25
Renter-occupied housing units	**78**	**78**	**69**	**–**	**9**	**41**	**41**	**41**
1 person	12	12	12	–	–	2	2	2
2 persons	17	17	14	–	3	1	1	1
3 persons	23	23	21	–	2	8	8	8
4 persons	14	14	13	–	1	6	6	6
5 persons	7	7	6	–	1	8	8	8
6 persons	5	5	3	–	2	9	9	9
7 or more persons	–	–	–	–	–	7	7	7
Median	2.93	2.93	2.90	–	3.25	4.94	4.94	4.94
PERSONS PER ROOM								
Owner-occupied housing units	**321**	**321**	**318**	**–**	**3**	**27**	**27**	**27**
0.50 or less	151	151	151	–	–	15	15	15
0.51 to 0.75	74	74	72	–	2	1	1	1
0.76 to 1.00	62	62	61	–	1	4	4	4
1.01 to 1.50	26	26	26	–	–	7	7	7
1.51 or more	8	8	8	–	–	–	–	–
Renter-occupied housing units	**78**	**78**	**69**	**–**	**9**	**41**	**41**	**41**
0.50 or less	28	28	26	–	2	6	6	6
0.51 to 0.75	21	21	20	–	1	10	10	10
0.76 to 1.00	20	20	17	–	3	14	14	14
1.01 to 1.50	6	6	4	–	2	8	8	8
1.51 or more	3	3	2	–	1	3	3	3

TIPSII [UPF] GH11A CENSUS90 71580800 10/20/92 9:02 AM MACHINE: C DATA:CENSUS90*H11ATIPSDA00. 09/18/92 15:05:46 TAPE: NONE FRAME: 168
TSF:CENSUS90*92. 09/18/92 15:11:45 UTF:CENSUS90*93. 09/18/92 15:11:45 META:CENSUS90*H11ATABLES00. 09/18/92 15:32:16

Table 4. **Occupancy, Structural, and Utilization Characteristics of American Indian, Eskimo, or Aleut Households: 1990**—Con.

[For definitions of terms and meanings of symbols, see text]

American Indian/Alaska Native Area State County	American Indian Reservation and Trust Land—Con.								
	Santa Rosa Reservation			Santa Ynez Reservation			Santa Ysabel Reservation		
		California			California			California	
	Total	Total	Riverside County	Total	Total	Santa Barbara County	Total	Total	San Diego County
Occupied housing units	**12**	**12**	**12**	**60**	**60**	**60**	**50**	**50**	**50**
TENURE									
Owner-occupied housing units	7	7	7	41	41	41	44	44	44
Percent of occupied housing units	58.3	58.3	58.3	68.3	68.3	68.3	88.0	88.0	88.0
Renter-occupied housing units	5	5	5	19	19	19	6	6	6
UNITS IN STRUCTURE									
1, detached	7	7	7	44	44	44	36	36	36
1, attached	–	–	–	–	–	–	–	–	–
2	–	–	–	–	–	–	–	–	–
3 or 4	–	–	–	–	–	–	–	–	–
5 to 9	–	–	–	–	–	–	–	–	–
10 to 19	–	–	–	1	1	1	–	–	–
20 to 49	–	–	–	–	–	–	–	–	–
50 or more	–	–	–	–	–	–	–	–	–
Mobile home or trailer	5	5	5	15	15	15	12	12	12
Other	–	–	–	–	–	–	2	2	2
ROOMS									
Owner-occupied housing units	**7**	**7**	**7**	**41**	**41**	**41**	**44**	**44**	**44**
1 room	–	–	–	2	2	2	1	1	1
2 rooms	–	–	–	6	6	6	7	7	7
3 rooms	–	–	–	6	6	6	2	2	2
4 rooms	4	4	4	7	7	7	13	13	13
5 rooms	1	1	1	9	9	9	16	16	16
6 rooms	2	2	2	6	6	6	4	4	4
7 rooms	–	–	–	5	5	5	–	–	–
8 rooms	–	–	–	–	–	–	1	1	1
9 or more rooms	–	–	–	–	–	–	–	–	–
Median	4.4	4.4	4.4	4.4	4.4	4.4	4.4	4.4	4.4
Renter-occupied housing units	**5**	**5**	**5**	**19**	**19**	**19**	**6**	**6**	**6**
1 room	–	–	–	–	–	–	1	1	1
2 rooms	–	–	–	1	1	1	–	–	–
3 rooms	3	3	3	1	1	1	2	2	2
4 rooms	1	1	1	7	7	7	2	2	2
5 rooms	–	–	–	6	6	6	–	–	–
6 rooms	1	1	1	3	3	3	–	–	–
7 rooms	–	–	–	1	1	1	–	–	–
8 rooms	–	–	–	–	–	–	1	1	1
9 or more rooms	–	–	–	–	–	–	–	–	–
Median	3.3	3.3	3.3	4.6	4.6	4.6	3.5	3.5	3.5
PERSONS IN UNIT									
Owner-occupied housing units	**7**	**7**	**7**	**41**	**41**	**41**	**44**	**44**	**44**
1 person	1	1	1	8	8	8	12	12	12
2 persons	3	3	3	7	7	7	5	5	5
3 persons	1	1	1	6	6	6	12	12	12
4 persons	1	1	1	6	6	6	5	5	5
5 persons	–	–	–	4	4	4	5	5	5
6 persons	1	1	1	3	3	3	2	2	2
7 or more persons	–	–	–	7	7	7	3	3	3
Median	2.33	2.33	2.33	3.42	3.42	3.42	2.92	2.92	2.92
Renter-occupied housing units	**5**	**5**	**5**	**19**	**19**	**19**	**6**	**6**	**6**
1 person	–	–	–	4	4	4	2	2	2
2 persons	2	2	2	7	7	7	1	1	1
3 persons	–	–	–	1	1	1	1	1	1
4 persons	2	2	2	3	3	3	–	–	–
5 persons	–	–	–	2	2	2	1	1	1
6 persons	–	–	–	–	–	–	–	–	–
7 or more persons	1	1	1	2	2	2	1	1	1
Median	3.75	3.75	3.75	2.29	2.29	2.29	2.50	2.50	2.50
PERSONS PER ROOM									
Owner-occupied housing units	**7**	**7**	**7**	**41**	**41**	**41**	**44**	**44**	**44**
0.50 or less	4	4	4	17	17	17	17	17	17
0.51 to 0.75	1	1	1	2	2	2	8	8	8
0.76 to 1.00	1	1	1	7	7	7	10	10	10
1.01 to 1.50	1	1	1	6	6	6	5	5	5
1.51 or more	–	–	–	9	9	9	4	4	4
Renter-occupied housing units	**5**	**5**	**5**	**19**	**19**	**19**	**6**	**6**	**6**
0.50 or less	–	–	–	10	10	10	1	1	1
0.51 to 0.75	2	2	2	1	1	1	2	2	2
0.76 to 1.00	1	1	1	6	6	6	2	2	2
1.01 to 1.50	2	2	2	1	1	1	–	–	–
1.51 or more	–	–	–	1	1	1	1	1	1

TIPSII [UPF] GH11A CENSUS90 71580800 10/20/92 9:02 AM MACHINE: C DATA:CENSUS90*H11ATIPSDA00. 09/18/92 15:05:46 TAPE: NONE FRAME: 169
TSF:CENSUS90*92. 09/18/92 15:11:45 UTF:CENSUS90*93. 09/18/92 15:11:45 META:CENSUS90*H11ATABLES00. 09/18/92 15:32:16

Table 4. **Occupancy, Structural, and Utilization Characteristics of American Indian, Eskimo, or Aleut Households: 1990**—Con.

[For definitions of terms and meanings of symbols, see text]

American Indian/Alaska Native Area State County	American Indian Reservation and Trust Land—Con.									
	Santee Reservation			Santo Domingo Pueblo				San Xavier Reservation		
		Nebraska			New Mexico				Arizona	
	Total	Total	Knox County	Total	Total	Sandoval County	Santa Fe County	Total	Total	Pima County
Occupied housing units	**140**	**140**	**140**	**427**	**427**	**427**	**–**	**275**	**275**	**275**
TENURE										
Owner-occupied housing units	36	36	36	415	415	415	–	207	207	207
Percent of occupied housing units	25.7	25.7	25.7	97.2	97.2	97.2	–	75.3	75.3	75.3
Renter-occupied housing units	104	104	104	12	12	12	–	68	68	68
UNITS IN STRUCTURE										
1, detached	117	117	117	192	192	192	–	247	247	247
1, attached	3	3	3	190	190	190	–	4	4	4
2	3	3	3	–	–	–	–	–	–	–
3 or 4	5	5	5	–	–	–	–	–	–	–
5 to 9	–	–	–	–	–	–	–	–	–	–
10 to 19	9	9	9	9	9	9	–	–	–	–
20 to 49	–	–	–	–	–	–	–	–	–	–
50 or more	–	–	–	–	–	–	–	–	–	–
Mobile home or trailer	3	3	3	34	34	34	–	23	23	23
Other	–	–	–	2	2	2	–	1	1	1
ROOMS										
Owner-occupied housing units	**36**	**36**	**36**	**415**	**415**	**415**	**–**	**207**	**207**	**207**
1 room	–	–	–	5	5	5	–	5	5	5
2 rooms	–	–	–	20	20	20	–	16	16	16
3 rooms	2	2	2	103	103	103	–	35	35	35
4 rooms	4	4	4	87	87	87	–	59	59	59
5 rooms	17	17	17	104	104	104	–	49	49	49
6 rooms	10	10	10	50	50	50	–	28	28	28
7 rooms	1	1	1	25	25	25	–	10	10	10
8 rooms	1	1	1	11	11	11	–	5	5	5
9 or more rooms	1	1	1	10	10	10	–	–	–	–
Median	5.2	5.2	5.2	4.4	4.4	4.4	–	4.3	4.3	4.3
Renter-occupied housing units	**104**	**104**	**104**	**12**	**12**	**12**	**–**	**68**	**68**	**68**
1 room	–	–	–	1	1	1	–	1	1	1
2 rooms	3	3	3	4	4	4	–	8	8	8
3 rooms	15	15	15	2	2	2	–	15	15	15
4 rooms	39	39	39	5	5	5	–	12	12	12
5 rooms	26	26	26	–	–	–	–	24	24	24
6 rooms	12	12	12	–	–	–	–	5	5	5
7 rooms	3	3	3	–	–	–	–	2	2	2
8 rooms	4	4	4	–	–	–	–	–	–	–
9 or more rooms	2	2	2	–	–	–	–	1	1	1
Median	4.4	4.4	4.4	3.0	3.0	3.0	–	4.3	4.3	4.3
PERSONS IN UNIT										
Owner-occupied housing units	**36**	**36**	**36**	**415**	**415**	**415**	**–**	**207**	**207**	**207**
1 person	2	2	2	30	30	30	–	41	41	41
2 persons	9	9	9	21	21	21	–	20	20	20
3 persons	8	8	8	23	23	23	–	36	36	36
4 persons	7	7	7	34	34	34	–	32	32	32
5 persons	5	5	5	62	62	62	–	35	35	35
6 persons	2	2	2	46	46	46	–	21	21	21
7 or more persons	3	3	3	199	199	199	–	22	22	22
Median	3.38	3.38	3.38	6.32	6.32	6.32	–	3.70	3.70	3.70
Renter-occupied housing units	**104**	**104**	**104**	**12**	**12**	**12**	**–**	**68**	**68**	**68**
1 person	31	31	31	1	1	1	–	12	12	12
2 persons	20	20	20	1	1	1	–	5	5	5
3 persons	19	19	19	–	–	–	–	17	17	17
4 persons	15	15	15	3	3	3	–	8	8	8
5 persons	8	8	8	3	3	3	–	6	6	6
6 persons	6	6	6	2	2	2	–	9	9	9
7 or more persons	5	5	5	2	2	2	–	11	11	11
Median	2.55	2.55	2.55	4.83	4.83	4.83	–	3.50	3.50	3.50
PERSONS PER ROOM										
Owner-occupied housing units	**36**	**36**	**36**	**415**	**415**	**415**	**–**	**207**	**207**	**207**
0.50 or less	13	13	13	48	48	48	–	56	56	56
0.51 to 0.75	10	10	10	32	32	32	–	35	35	35
0.76 to 1.00	6	6	6	75	75	75	–	51	51	51
1.01 to 1.50	7	7	7	81	81	81	–	36	36	36
1.51 or more	–	–	–	179	179	179	–	29	29	29
Renter-occupied housing units	**104**	**104**	**104**	**12**	**12**	**12**	**–**	**68**	**68**	**68**
0.50 or less	49	49	49	1	1	1	–	15	15	15
0.51 to 0.75	23	23	23	–	–	–	–	10	10	10
0.76 to 1.00	24	24	24	4	4	4	–	20	20	20
1.01 to 1.50	7	7	7	2	2	2	–	12	12	12
1.51 or more	1	1	1	5	5	5	–	11	11	11

TIPSII [UPF] GH11A CENSUS90 71580800 10/20/92 9:02 AM MACHINE: C DATA:CENSUS90*H11ATIPSDA00. 09/18/92 15:05:46 TAPE: NONE FRAME: 170
TSF:CENSUS90*92. 09/18/92 15:11:45 UTF:CENSUS90*93. 09/18/92 15:11:45 META:CENSUS90*H11ATABLES00. 09/18/92 15:32:16

Table 4. **Occupancy, Structural, and Utilization Characteristics of American Indian, Eskimo, or Aleut Households: 1990**—Con.

[For definitions of terms and meanings of symbols, see text]

American Indian/Alaska Native Area State County	American Indian Reservation and Trust Land—Con.							
	Sauk-Suiattle Reservation				Sault Ste. Marie Reservation and Trust Lands, MI	Sault Ste. Marie Reservation		
		Washington					Michigan	
	Total	Total	Skagit County	Snohomish County		Total	Total	Chippewa County
Occupied housing units	**16**	**16**	**16**	**–**	**138**	**77**	**77**	**77**
TENURE								
Owner-occupied housing units	12	12	12	–	16	2	2	2
Percent of occupied housing units	75.0	75.0	75.0	–	11.6	2.6	2.6	2.6
Renter-occupied housing units	4	4	4	–	122	75	75	75
UNITS IN STRUCTURE								
1, detached	15	15	15	–	122	63	63	63
1, attached	–	–	–	–	7	6	6	6
2	–	–	–	–	8	8	8	8
3 or 4	–	–	–	–	–	–	–	–
5 to 9	–	–	–	–	–	–	–	–
10 to 19	–	–	–	–	–	–	–	–
20 to 49	–	–	–	–	–	–	–	–
50 or more	–	–	–	–	–	–	–	–
Mobile home or trailer	–	–	–	–	–	–	–	–
Other	1	1	1	–	1	–	–	–
ROOMS								
Owner-occupied housing units	**12**	**12**	**12**	**–**	**16**	**2**	**2**	**2**
1 room	–	–	–	–	–	–	–	–
2 rooms	–	–	–	–	–	–	–	–
3 rooms	–	–	–	–	–	–	–	–
4 rooms	3	3	3	–	–	–	–	–
5 rooms	1	1	1	–	6	1	1	1
6 rooms	4	4	4	–	7	1	1	1
7 rooms	4	4	4	–	3	–	–	–
8 rooms	–	–	–	–	–	–	–	–
9 or more rooms	–	–	–	–	–	–	–	–
Median	6.0	6.0	6.0	–	5.8	5.5	5.5	5.5
Renter-occupied housing units	**4**	**4**	**4**	**–**	**122**	**75**	**75**	**75**
1 room	–	–	–	–	–	–	–	–
2 rooms	–	–	–	–	–	–	–	–
3 rooms	–	–	–	–	12	11	11	11
4 rooms	1	1	1	–	8	7	7	7
5 rooms	1	1	1	–	32	12	12	12
6 rooms	1	1	1	–	51	30	30	30
7 rooms	1	1	1	–	10	7	7	7
8 rooms	–	–	–	–	8	7	7	7
9 or more rooms	–	–	–	–	1	1	1	1
Median	5.5	5.5	5.5	–	5.7	5.8	5.8	5.8
PERSONS IN UNIT								
Owner-occupied housing units	**12**	**12**	**12**	**–**	**16**	**2**	**2**	**2**
1 person	–	–	–	–	1	–	–	–
2 persons	3	3	3	–	2	–	–	–
3 persons	2	2	2	–	6	2	2	2
4 persons	2	2	2	–	5	–	–	–
5 persons	–	–	–	–	1	–	–	–
6 persons	3	3	3	–	–	–	–	–
7 or more persons	2	2	2	–	1	–	–	–
Median	4.00	4.00	4.00	–	3.33	3.00	3.00	3.00
Renter-occupied housing units	**4**	**4**	**4**	**–**	**122**	**75**	**75**	**75**
1 person	–	–	–	–	20	14	14	14
2 persons	–	–	–	–	15	6	6	6
3 persons	2	2	2	–	24	13	13	13
4 persons	1	1	1	–	33	21	21	21
5 persons	1	1	1	–	17	10	10	10
6 persons	–	–	–	–	10	9	9	9
7 or more persons	–	–	–	–	3	2	2	2
Median	3.50	3.50	3.50	–	3.56	3.71	3.71	3.71
PERSONS PER ROOM								
Owner-occupied housing units	**12**	**12**	**12**	**–**	**16**	**2**	**2**	**2**
0.50 or less	5	5	5	–	6	1	1	1
0.51 to 0.75	1	1	1	–	7	1	1	1
0.76 to 1.00	4	4	4	–	3	–	–	–
1.01 to 1.50	1	1	1	–	–	–	–	–
1.51 or more	1	1	1	–	–	–	–	–
Renter-occupied housing units	**4**	**4**	**4**	**–**	**122**	**75**	**75**	**75**
0.50 or less	1	1	1	–	48	27	27	27
0.51 to 0.75	2	2	2	–	40	28	28	28
0.76 to 1.00	1	1	1	–	29	16	16	16
1.01 to 1.50	–	–	–	–	5	4	4	4
1.51 or more	–	–	–	–	–	–	–	–

TIPSII [UPF] GH11A CENSUS90 71580800 10/20/92 9:02 AM MACHINE: C DATA:CENSUS90*H11ATIPSDA00. 09/18/92 15:05:46 TAPE: NONE FRAME: 171
TSF:CENSUS90*92. 09/18/92 15:11:45 UTF:CENSUS90*93. 09/18/92 15:11:45 META:CENSUS90*H11ATABLES00. 09/18/92 15:32:16

Table 4. **Occupancy, Structural, and Utilization Characteristics of American Indian, Eskimo, or Aleut Households: 1990**—Con.

[For definitions of terms and meanings of symbols, see text]

American Indian/Alaska Native Area State County	American Indian Reservation and Trust Land—Con.								
	Sault Ste. Marie Trust Lands						Schaghticoke Reservation (state)		
		Michigan						Connecticut	
	Total	Total	Alger County	Chippewa County	Mackinac County	Schoolcraft County	Total	Total	Litchfield County
Occupied housing units	**61**	**61**	**–**	**15**	**41**	**5**	**4**	**4**	**4**
TENURE									
Owner-occupied housing units	14	14	–	14	–	–	4	4	4
Percent of occupied housing units	23.0	23.0	–	93.3	–	–	100.0	100.0	100.0
Renter-occupied housing units	47	47	–	1	41	5	–	–	–
UNITS IN STRUCTURE									
1, detached	59	59	–	14	41	4	4	4	4
1, attached	1	1	–	1	–	–	–	–	–
2	–	–	–	–	–	–	–	–	–
3 or 4	–	–	–	–	–	–	–	–	–
5 to 9	–	–	–	–	–	–	–	–	–
10 to 19	–	–	–	–	–	–	–	–	–
20 to 49	–	–	–	–	–	–	–	–	–
50 or more	–	–	–	–	–	–	–	–	–
Mobile home or trailer	–	–	–	–	–	–	–	–	–
Other	1	1	–	–	–	1	–	–	–
ROOMS									
Owner-occupied housing units	**14**	**14**	**–**	**14**	**–**	**–**	**4**	**4**	**4**
1 room	–	–	–	–	–	–	–	–	–
2 rooms	–	–	–	–	–	–	–	–	–
3 rooms	–	–	–	–	–	–	1	1	1
4 rooms	–	–	–	–	–	–	2	2	2
5 rooms	5	5	–	5	–	–	1	1	1
6 rooms	6	6	–	6	–	–	–	–	–
7 rooms	3	3	–	3	–	–	–	–	–
8 rooms	–	–	–	–	–	–	–	–	–
9 or more rooms	–	–	–	–	–	–	–	–	–
Median	5.8	5.8	–	5.8	–	–	4.0	4.0	4.0
Renter-occupied housing units	**47**	**47**	**–**	**1**	**41**	**5**	**–**	**–**	**–**
1 room	–	–	–	–	–	–	–	–	–
2 rooms	–	–	–	–	–	–	–	–	–
3 rooms	1	1	–	–	1	–	–	–	–
4 rooms	1	1	–	–	1	–	–	–	–
5 rooms	20	20	–	–	17	3	–	–	–
6 rooms	21	21	–	1	19	1	–	–	–
7 rooms	3	3	–	–	3	–	–	–	–
8 rooms	1	1	–	–	–	1	–	–	–
9 or more rooms	–	–	–	–	–	–	–	–	–
Median	5.6	5.6	–	6.0	5.6	5.3	–	–	–
PERSONS IN UNIT									
Owner-occupied housing units	**14**	**14**	**–**	**14**	**–**	**–**	**4**	**4**	**4**
1 person	1	1	–	1	–	–	1	1	1
2 persons	2	2	–	2	–	–	3	3	3
3 persons	4	4	–	4	–	–	–	–	–
4 persons	5	5	–	5	–	–	–	–	–
5 persons	1	1	–	1	–	–	–	–	–
6 persons	–	–	–	–	–	–	–	–	–
7 or more persons	1	1	–	1	–	–	–	–	–
Median	3.50	3.50	–	3.50	–	–	1.83	1.83	1.83
Renter-occupied housing units	**47**	**47**	**–**	**1**	**41**	**5**	**–**	**–**	**–**
1 person	6	6	–	1	5	–	–	–	–
2 persons	9	9	–	–	8	1	–	–	–
3 persons	11	11	–	–	9	2	–	–	–
4 persons	12	12	–	–	10	2	–	–	–
5 persons	7	7	–	–	7	–	–	–	–
6 persons	1	1	–	–	1	–	–	–	–
7 or more persons	1	1	–	–	1	–	–	–	–
Median	3.27	3.27	–	1.50–	3.33	3.25	–	–	–
PERSONS PER ROOM									
Owner-occupied housing units	**14**	**14**	**–**	**14**	**–**	**–**	**4**	**4**	**4**
0.50 or less	5	5	–	5	–	–	3	3	3
0.51 to 0.75	6	6	–	6	–	–	1	1	1
0.76 to 1.00	3	3	–	3	–	–	–	–	–
1.01 to 1.50	–	–	–	–	–	–	–	–	–
1.51 or more	–	–	–	–	–	–	–	–	–
Renter-occupied housing units	**47**	**47**	**–**	**1**	**41**	**5**	**–**	**–**	**–**
0.50 or less	21	21	–	1	17	3	–	–	–
0.51 to 0.75	12	12	–	–	11	1	–	–	–
0.76 to 1.00	13	13	–	–	12	1	–	–	–
1.01 to 1.50	1	1	–	–	1	–	–	–	–
1.51 or more	–	–	–	–	–	–	–	–	–

TIPSII [UPF] GH11A CENSUS90 71580800 10/20/92 9:02 AM MACHINE: C DATA:CENSUS90*H11ATIPSDA00. 09/18/92 15:05:46 TAPE: NONE FRAME: 172
TSF:CENSUS90*92. 09/18/92 15:11:45 UTF:CENSUS90*93. 09/18/92 15:11:45 META:CENSUS90*H11ATABLES00. 09/18/92 15:32:16

Table 4. **Occupancy, Structural, and Utilization Characteristics of American Indian, Eskimo, or Aleut Households: 1990**—Con.

[For definitions of terms and meanings of symbols, see text]

American Indian/Alaska Native Area State County	American Indian Reservation and Trust Land—Con.									
	Seminole Trust Lands				Shakopee Community			Sheep Ranch Rancheria		
		Florida				Minnesota			California	
	Total	Total	Broward County	Collier County	Total	Total	Scott County	Total	Total	Calaveras County
Occupied housing units	**27**	**27**	**–**	**27**	**58**	**58**	**58**	**–**	**–**	**–**
TENURE										
Owner-occupied housing units	25	25	–	25	58	58	58	–	–	–
Percent of occupied housing units	92.6	92.6	–	92.6	100.0	100.0	100.0	–	–	–
Renter-occupied housing units	2	2	–	2	–	–	–	–	–	–
UNITS IN STRUCTURE										
1, detached	22	22	–	22	26	26	26	–	–	–
1, attached	1	1	–	1	2	2	2	–	–	–
2	–	–	–	–	–	–	–	–	–	–
3 or 4	–	–	–	–	–	–	–	–	–	–
5 to 9	–	–	–	–	–	–	–	–	–	–
10 to 19	–	–	–	–	–	–	–	–	–	–
20 to 49	–	–	–	–	–	–	–	–	–	–
50 or more	–	–	–	–	–	–	–	–	–	–
Mobile home or trailer	3	3	–	3	30	30	30	–	–	–
Other	1	1	–	1	–	–	–	–	–	–
ROOMS										
Owner-occupied housing units	**25**	**25**	**–**	**25**	**58**	**58**	**58**	**–**	**–**	**–**
1 room	–	–	–	–	–	–	–	–	–	–
2 rooms	–	–	–	–	4	4	4	–	–	–
3 rooms	6	6	–	6	5	5	5	–	–	–
4 rooms	–	–	–	–	6	6	6	–	–	–
5 rooms	15	15	–	15	24	24	24	–	–	–
6 rooms	3	3	–	3	11	11	11	–	–	–
7 rooms	1	1	–	1	5	5	5	–	–	–
8 rooms	–	–	–	–	1	1	1	–	–	–
9 or more rooms	–	–	–	–	2	2	2	–	–	–
Median	4.9	4.9	–	4.9	5.1	5.1	5.1	–	–	–
Renter-occupied housing units	**2**	**2**	**–**	**2**	**–**	**–**	**–**	**–**	**–**	**–**
1 room	–	–	–	–	–	–	–	–	–	–
2 rooms	–	–	–	–	–	–	–	–	–	–
3 rooms	2	2	–	2	–	–	–	–	–	–
4 rooms	–	–	–	–	–	–	–	–	–	–
5 rooms	–	–	–	–	–	–	–	–	–	–
6 rooms	–	–	–	–	–	–	–	–	–	–
7 rooms	–	–	–	–	–	–	–	–	–	–
8 rooms	–	–	–	–	–	–	–	–	–	–
9 or more rooms	–	–	–	–	–	–	–	–	–	–
Median	3.0	3.0	–	3.0	–	–	–	–	–	–
PERSONS IN UNIT										
Owner-occupied housing units	**25**	**25**	**–**	**25**	**58**	**58**	**58**	**–**	**–**	**–**
1 person	3	3	–	3	11	11	11	–	–	–
2 persons	6	6	–	6	18	18	18	–	–	–
3 persons	3	3	–	3	15	15	15	–	–	–
4 persons	6	6	–	6	7	7	7	–	–	–
5 persons	2	2	–	2	5	5	5	–	–	–
6 persons	4	4	–	4	1	1	1	–	–	–
7 or more persons	1	1	–	1	1	1	1	–	–	–
Median	3.58	3.58	–	3.58	2.50	2.50	2.50	–	–	–
Renter-occupied housing units	**2**	**2**	**–**	**2**	**–**	**–**	**–**	**–**	**–**	**–**
1 person	1	1	–	1	–	–	–	–	–	–
2 persons	–	–	–	–	–	–	–	–	–	–
3 persons	1	1	–	1	–	–	–	–	–	–
4 persons	–	–	–	–	–	–	–	–	–	–
5 persons	–	–	–	–	–	–	–	–	–	–
6 persons	–	–	–	–	–	–	–	–	–	–
7 or more persons	–	–	–	–	–	–	–	–	–	–
Median	2.00	2.00	–	2.00	–	–	–	–	–	–
PERSONS PER ROOM										
Owner-occupied housing units	**25**	**25**	**–**	**25**	**58**	**58**	**58**	**–**	**–**	**–**
0.50 or less	8	8	–	8	34	34	34	–	–	–
0.51 to 0.75	5	5	–	5	9	9	9	–	–	–
0.76 to 1.00	7	7	–	7	12	12	12	–	–	–
1.01 to 1.50	4	4	–	4	3	3	3	–	–	–
1.51 or more	1	1	–	1	–	–	–	–	–	–
Renter-occupied housing units	**2**	**2**	**–**	**2**	**–**	**–**	**–**	**–**	**–**	**–**
0.50 or less	1	1	–	1	–	–	–	–	–	–
0.51 to 0.75	–	–	–	–	–	–	–	–	–	–
0.76 to 1.00	1	1	–	1	–	–	–	–	–	–
1.01 to 1.50	–	–	–	–	–	–	–	–	–	–
1.51 or more	–	–	–	–	–	–	–	–	–	–

TIPSII [UPF] GH11A CENSUS90 71580800 10/20/92 9:02 AM MACHINE: C DATA:CENSUS90*H11ATIPSDA00. 09/18/92 15:05:46 TAPE: NONE FRAME: 173
TSF:CENSUS90*92. 09/18/92 15:11:45 UTF:CENSUS90*93. 09/18/92 15:11:45 META:CENSUS90*H11ATABLES00. 09/18/92 15:32:16

Table 4. **Occupancy, Structural, and Utilization Characteristics of American Indian, Eskimo, or Aleut Households: 1990**—Con.

[For definitions of terms and meanings of symbols, see text]

American Indian/Alaska Native Area State County	American Indian Reservation and Trust Land—Con.								
	Sherwood Valley Rancheria			Shingle Springs Rancheria			Shinnecock Reservation (state)		
		California			California			New York	
	Total	Total	Mendocino County	Total	Total	El Dorado County	Total	Total	Suffolk County
Occupied housing units	**3**	**3**	**3**	**4**	**4**	**4**	**121**	**121**	**121**
TENURE									
Owner-occupied housing units	2	2	2	4	4	4	110	110	110
Percent of occupied housing units	66.7	66.7	66.7	100.0	100.0	100.0	90.9	90.9	90.9
Renter-occupied housing units	1	1	1	–	–	–	11	11	11
UNITS IN STRUCTURE									
1, detached	1	1	1	3	3	3	117	117	117
1, attached	–	–	–	–	–	–	1	1	1
2	–	–	–	–	–	–	–	–	–
3 or 4	–	–	–	–	–	–	–	–	–
5 to 9	–	–	–	–	–	–	1	1	1
10 to 19	–	–	–	–	–	–	–	–	–
20 to 49	–	–	–	–	–	–	–	–	–
50 or more	–	–	–	–	–	–	–	–	–
Mobile home or trailer	2	2	2	1	1	1	2	2	2
Other	–	–	–	–	–	–	–	–	–
ROOMS									
Owner-occupied housing units	**2**	**2**	**2**	**4**	**4**	**4**	**110**	**110**	**110**
1 room	–	–	–	–	–	–	1	1	1
2 rooms	–	–	–	–	–	–	2	2	2
3 rooms	1	1	1	–	–	–	12	12	12
4 rooms	–	–	–	1	1	1	22	22	22
5 rooms	1	1	1	1	1	1	37	37	37
6 rooms	–	–	–	1	1	1	17	17	17
7 rooms	–	–	–	1	1	1	11	11	11
8 rooms	–	–	–	–	–	–	7	7	7
9 or more rooms	–	–	–	–	–	–	1	1	1
Median	4.0	4.0	4.0	5.5	5.5	5.5	5.0	5.0	5.0
Renter-occupied housing units	**1**	**1**	**1**	**–**	**–**	**–**	**11**	**11**	**11**
1 room	–	–	–	–	–	–	3	3	3
2 rooms	–	–	–	–	–	–	1	1	1
3 rooms	1	1	1	–	–	–	3	3	3
4 rooms	–	–	–	–	–	–	2	2	2
5 rooms	–	–	–	–	–	–	1	1	1
6 rooms	–	–	–	–	–	–	–	–	–
7 rooms	–	–	–	–	–	–	1	1	1
8 rooms	–	–	–	–	–	–	–	–	–
9 or more rooms	–	–	–	–	–	–	–	–	–
Median	3.0	3.0	3.0	–	–	–	3.0	3.0	3.0
PERSONS IN UNIT									
Owner-occupied housing units	**2**	**2**	**2**	**4**	**4**	**4**	**110**	**110**	**110**
1 person	–	–	–	2	2	2	29	29	29
2 persons	2	2	2	1	1	1	25	25	25
3 persons	–	–	–	–	–	–	22	22	22
4 persons	–	–	–	1	1	1	17	17	17
5 persons	–	–	–	–	–	–	8	8	8
6 persons	–	–	–	–	–	–	8	8	8
7 or more persons	–	–	–	–	–	–	1	1	1
Median	2.00	2.00	2.00	1.50	1.50	1.50	2.55	2.55	2.55
Renter-occupied housing units	**1**	**1**	**1**	**–**	**–**	**–**	**11**	**11**	**11**
1 person	–	–	–	–	–	–	7	7	7
2 persons	–	–	–	–	–	–	1	1	1
3 persons	–	–	–	–	–	–	3	3	3
4 persons	–	–	–	–	–	–	–	–	–
5 persons	1	1	1	–	–	–	–	–	–
6 persons	–	–	–	–	–	–	–	–	–
7 or more persons	–	–	–	–	–	–	–	–	–
Median	5.00	5.00	5.00	–	–	–	1.50–	1.50–	1.50–
PERSONS PER ROOM									
Owner-occupied housing units	**2**	**2**	**2**	**4**	**4**	**4**	**110**	**110**	**110**
0.50 or less	1	1	1	3	3	3	55	55	55
0.51 to 0.75	1	1	1	1	1	1	31	31	31
0.76 to 1.00	–	–	–	–	–	–	17	17	17
1.01 to 1.50	–	–	–	–	–	–	5	5	5
1.51 or more	–	–	–	–	–	–	2	2	2
Renter-occupied housing units	**1**	**1**	**1**	**–**	**–**	**–**	**11**	**11**	**11**
0.50 or less	–	–	–	–	–	–	5	5	5
0.51 to 0.75	–	–	–	–	–	–	1	1	1
0.76 to 1.00	–	–	–	–	–	–	5	5	5
1.01 to 1.50	–	–	–	–	–	–	–	–	–
1.51 or more	1	1	1	–	–	–	–	–	–

TIPSII [UPF] GH11A CENSUS90 71580800 10/20/92 9:02 AM MACHINE: C DATA:CENSUS90*H11ATIPSDA00. 09/18/92 15:05:46 TAPE: NONE FRAME: 174
TSF:CENSUS90*92. 09/18/92 15:11:45 UTF:CENSUS90*93. 09/18/92 15:11:45 META:CENSUS90*H11ATABLES00. 09/18/92 15:32:16

Table 4. **Occupancy, Structural, and Utilization Characteristics of American Indian, Eskimo, or Aleut Households: 1990**—Con.

[For definitions of terms and meanings of symbols, see text]

American Indian/Alaska Native Area State County	American Indian Reservation and Trust Land—Con.								
	Shoalwater Reservation			Siletz Reservation			Skokomish Reservation		
		Washington			Oregon			Washington	
	Total	Total	Pacific County	Total	Total	Lincoln County	Total	Total	Mason County
Occupied housing units	**22**	**22**	**22**	**–**	**–**	**–**	**124**	**124**	**124**
TENURE									
Owner-occupied housing units	19	19	19	–	–	–	104	104	104
Percent of occupied housing units	86.4	86.4	86.4	–	–	–	83.9	83.9	83.9
Renter-occupied housing units	3	3	3	–	–	–	20	20	20
UNITS IN STRUCTURE									
1, detached	16	16	16	–	–	–	105	105	105
1, attached	–	–	–	–	–	–	–	–	–
2	–	–	–	–	–	–	–	–	–
3 or 4	–	–	–	–	–	–	–	–	–
5 to 9	–	–	–	–	–	–	–	–	–
10 to 19	–	–	–	–	–	–	–	–	–
20 to 49	–	–	–	–	–	–	–	–	–
50 or more	–	–	–	–	–	–	–	–	–
Mobile home or trailer	5	5	5	–	–	–	19	19	19
Other	1	1	1	–	–	–	–	–	–
ROOMS									
Owner-occupied housing units	**19**	**19**	**19**	**–**	**–**	**–**	**104**	**104**	**104**
1 room	–	–	–	–	–	–	2	2	2
2 rooms	–	–	–	–	–	–	2	2	2
3 rooms	2	2	2	–	–	–	11	11	11
4 rooms	5	5	5	–	–	–	11	11	11
5 rooms	8	8	8	–	–	–	36	36	36
6 rooms	3	3	3	–	–	–	26	26	26
7 rooms	–	–	–	–	–	–	9	9	9
8 rooms	1	1	1	–	–	–	5	5	5
9 or more rooms	–	–	–	–	–	–	2	2	2
Median	4.8	4.8	4.8	–	–	–	5.2	5.2	5.2
Renter-occupied housing units	**3**	**3**	**3**	**–**	**–**	**–**	**20**	**20**	**20**
1 room	–	–	–	–	–	–	1	1	1
2 rooms	1	1	1	–	–	–	4	4	4
3 rooms	1	1	1	–	–	–	4	4	4
4 rooms	1	1	1	–	–	–	4	4	4
5 rooms	–	–	–	–	–	–	6	6	6
6 rooms	–	–	–	–	–	–	–	–	–
7 rooms	–	–	–	–	–	–	1	1	1
8 rooms	–	–	–	–	–	–	–	–	–
9 or more rooms	–	–	–	–	–	–	–	–	–
Median	3.0	3.0	3.0	–	–	–	3.8	3.8	3.8
PERSONS IN UNIT									
Owner-occupied housing units	**19**	**19**	**19**	**–**	**–**	**–**	**104**	**104**	**104**
1 person	–	–	–	–	–	–	11	11	11
2 persons	6	6	6	–	–	–	13	13	13
3 persons	5	5	5	–	–	–	24	24	24
4 persons	3	3	3	–	–	–	19	19	19
5 persons	4	4	4	–	–	–	17	17	17
6 persons	–	–	–	–	–	–	9	9	9
7 or more persons	1	1	1	–	–	–	11	11	11
Median	3.20	3.20	3.20	–	–	–	3.71	3.71	3.71
Renter-occupied housing units	**3**	**3**	**3**	**–**	**–**	**–**	**20**	**20**	**20**
1 person	2	2	2	–	–	–	3	3	3
2 persons	–	–	–	–	–	–	7	7	7
3 persons	–	–	–	–	–	–	6	6	6
4 persons	–	–	–	–	–	–	2	2	2
5 persons	1	1	1	–	–	–	1	1	1
6 persons	–	–	–	–	–	–	1	1	1
7 or more persons	–	–	–	–	–	–	–	–	–
Median	1.50–	1.50–	1.50–	–	–	–	2.50	2.50	2.50
PERSONS PER ROOM									
Owner-occupied housing units	**19**	**19**	**19**	**–**	**–**	**–**	**104**	**104**	**104**
0.50 or less	7	7	7	–	–	–	31	31	31
0.51 to 0.75	3	3	3	–	–	–	22	22	22
0.76 to 1.00	7	7	7	–	–	–	31	31	31
1.01 to 1.50	2	2	2	–	–	–	15	15	15
1.51 or more	–	–	–	–	–	–	5	5	5
Renter-occupied housing units	**3**	**3**	**3**	**–**	**–**	**–**	**20**	**20**	**20**
0.50 or less	2	2	2	–	–	–	7	7	7
0.51 to 0.75	–	–	–	–	–	–	5	5	5
0.76 to 1.00	–	–	–	–	–	–	4	4	4
1.01 to 1.50	1	1	1	–	–	–	3	3	3
1.51 or more	–	–	–	–	–	–	1	1	1

TIPSII [UPF] GH11A CENSUS90 71580800 10/20/92 9:02 AM MACHINE: C DATA:CENSUS90*H11ATIPSDA00. 09/18/92 15:05:46 TAPE: NONE FRAME: 175
TSF:CENSUS90*92. 09/18/92 15:11:45 UTF:CENSUS90*93. 09/18/92 15:11:45 META:CENSUS90*H11ATABLES00. 09/18/92 15:32:16

Table 4. **Occupancy, Structural, and Utilization Characteristics of American Indian, Eskimo, or Aleut Households: 1990**—Con.

[For definitions of terms and meanings of symbols, see text]

American Indian/Alaska Native Area State County	American Indian Reservation and Trust Land—Con.									
	Skull Valley Reservation			Smith River Rancheria			Soboba Reservation			Sokaogon Chippewa Community and Trust Lands, WI
		Utah			California			California		
	Total	Total	Tooele County	Total	Total	Del Norte County	Total	Total	Riverside County	
Occupied housing units	**9**	**9**	**9**	**20**	**20**	**20**	**94**	**94**	**94**	**93**
TENURE										
Owner-occupied housing units	9	9	9	16	16	16	70	70	70	15
Percent of occupied housing units	100.0	100.0	100.0	80.0	80.0	80.0	74.5	74.5	74.5	16.1
Renter-occupied housing units	–	–	–	4	4	4	24	24	24	78
UNITS IN STRUCTURE										
1, detached	6	6	6	6	6	6	86	86	86	72
1, attached	–	–	–	–	–	–	–	–	–	–
2	–	–	–	–	–	–	–	–	–	10
3 or 4	–	–	–	–	–	–	–	–	–	–
5 to 9	–	–	–	–	–	–	–	–	–	6
10 to 19	–	–	–	–	–	–	–	–	–	–
20 to 49	–	–	–	–	–	–	–	–	–	–
50 or more	–	–	–	–	–	–	–	–	–	–
Mobile home or trailer	3	3	3	14	14	14	8	8	8	5
Other	–	–	–	–	–	–	–	–	–	–
ROOMS										
Owner-occupied housing units	**9**	**9**	**9**	**16**	**16**	**16**	**70**	**70**	**70**	**15**
1 room	–	–	–	2	2	2	3	3	3	–
2 rooms	4	4	4	1	1	1	5	5	5	1
3 rooms	–	–	–	1	1	1	3	3	3	1
4 rooms	2	2	2	1	1	1	9	9	9	7
5 rooms	2	2	2	4	4	4	18	18	18	3
6 rooms	1	1	1	5	5	5	16	16	16	3
7 rooms	–	–	–	2	2	2	8	8	8	–
8 rooms	–	–	–	–	–	–	7	7	7	–
9 or more rooms	–	–	–	–	–	–	1	1	1	–
Median	3.8	3.8	3.8	5.3	5.3	5.3	5.3	5.3	5.3	4.3
Renter-occupied housing units	**–**	**–**	**–**	**4**	**4**	**4**	**24**	**24**	**24**	**78**
1 room	–	–	–	–	–	–	–	–	–	–
2 rooms	–	–	–	1	1	1	1	1	1	1
3 rooms	–	–	–	–	–	–	6	6	6	9
4 rooms	–	–	–	1	1	1	7	7	7	18
5 rooms	–	–	–	–	–	–	9	9	9	41
6 rooms	–	–	–	1	1	1	1	1	1	7
7 rooms	–	–	–	1	1	1	–	–	–	2
8 rooms	–	–	–	–	–	–	–	–	–	–
9 or more rooms	–	–	–	–	–	–	–	–	–	–
Median	–	–	–	5.0	5.0	5.0	4.2	4.2	4.2	4.8
PERSONS IN UNIT										
Owner-occupied housing units	**9**	**9**	**9**	**16**	**16**	**16**	**70**	**70**	**70**	**15**
1 person	2	2	2	1	1	1	14	14	14	3
2 persons	1	1	1	3	3	3	9	9	9	4
3 persons	1	1	1	5	5	5	17	17	17	5
4 persons	2	2	2	4	4	4	10	10	10	1
5 persons	1	1	1	3	3	3	8	8	8	2
6 persons	2	2	2	–	–	–	7	7	7	–
7 or more persons	–	–	–	–	–	–	5	5	5	–
Median	3.75	3.75	3.75	3.30	3.30	3.30	3.21	3.21	3.21	2.60
Renter-occupied housing units	**–**	**–**	**–**	**4**	**4**	**4**	**24**	**24**	**24**	**78**
1 person	–	–	–	1	1	1	6	6	6	16
2 persons	–	–	–	–	–	–	2	2	2	8
3 persons	–	–	–	1	1	1	6	6	6	20
4 persons	–	–	–	–	–	–	3	3	3	15
5 persons	–	–	–	–	–	–	5	5	5	9
6 persons	–	–	–	–	–	–	2	2	2	6
7 or more persons	–	–	–	2	2	2	–	–	–	4
Median	–	–	–	5.00	5.00	5.00	3.17	3.17	3.17	3.25
PERSONS PER ROOM										
Owner-occupied housing units	**9**	**9**	**9**	**16**	**16**	**16**	**70**	**70**	**70**	**15**
0.50 or less	3	3	3	4	4	4	34	34	34	9
0.51 to 0.75	–	–	–	4	4	4	11	11	11	3
0.76 to 1.00	2	2	2	5	5	5	13	13	13	3
1.01 to 1.50	2	2	2	2	2	2	7	7	7	–
1.51 or more	2	2	2	1	1	1	5	5	5	–
Renter-occupied housing units	**–**	**–**	**–**	**4**	**4**	**4**	**24**	**24**	**24**	**78**
0.50 or less	–	–	–	1	1	1	9	9	9	24
0.51 to 0.75	–	–	–	1	1	1	3	3	3	21
0.76 to 1.00	–	–	–	–	–	–	6	6	6	26
1.01 to 1.50	–	–	–	2	2	2	4	4	4	7
1.51 or more	–	–	–	–	–	–	2	2	2	–

TIPSII [UPF] GH11A CENSUS90 71580800 10/20/92 9:02 AM MACHINE: C DATA:CENSUS90*H11ATIPSDA00. 09/18/92 15:05:46 TAPE: NONE FRAME: 176
TSF:CENSUS90*92. 09/18/92 15:11:45 UTF:CENSUS90*93. 09/18/92 15:11:45 META:CENSUS90*H11ATABLES00. 09/18/92 15:32:16

Table 4. **Occupancy, Structural, and Utilization Characteristics of American Indian, Eskimo, or Aleut Households: 1990**—Con.

[For definitions of terms and meanings of symbols, see text]

American Indian/Alaska Native Area State County	American Indian Reservation and Trust Land—Con.								
	Sokaogon Chippewa Community			Sokaogon Chippewa Trust Lands			Southern Ute Reservation		
		Wisconsin			Wisconsin			Colorado	
	Total	Total	Forest County	Total	Total	Forest County	Total	Total	Archuleta County
Occupied housing units	**62**	**62**	**62**	**31**	**31**	**31**	**310**	**310**	**7**
TENURE									
Owner-occupied housing units	13	13	13	2	2	2	182	182	5
Percent of occupied housing units	21.0	21.0	21.0	6.5	6.5	6.5	58.7	58.7	71.4
Renter-occupied housing units	49	49	49	29	29	29	128	128	2
UNITS IN STRUCTURE									
1, detached	54	54	54	18	18	18	220	220	6
1, attached	–	–	–	–	–	–	3	3	–
2	4	4	4	6	6	6	3	3	–
3 or 4	–	–	–	–	–	–	14	14	–
5 to 9	–	–	–	6	6	6	21	21	–
10 to 19	–	–	–	–	–	–	–	–	–
20 to 49	–	–	–	–	–	–	–	–	–
50 or more	–	–	–	–	–	–	–	–	–
Mobile home or trailer	4	4	4	1	1	1	49	49	1
Other	–	–	–	–	–	–	–	–	–
ROOMS									
Owner-occupied housing units	**13**	**13**	**13**	**2**	**2**	**2**	**182**	**182**	**5**
1 room	–	–	–	–	–	–	–	–	–
2 rooms	1	1	1	–	–	–	7	7	–
3 rooms	1	1	1	–	–	–	13	13	1
4 rooms	5	5	5	2	2	2	31	31	–
5 rooms	3	3	3	–	–	–	68	68	2
6 rooms	3	3	3	–	–	–	40	40	2
7 rooms	–	–	–	–	–	–	12	12	–
8 rooms	–	–	–	–	–	–	9	9	–
9 or more rooms	–	–	–	–	–	–	2	2	–
Median	4.4	4.4	4.4	4.0	4.0	4.0	5.1	5.1	5.3
Renter-occupied housing units	**49**	**49**	**49**	**29**	**29**	**29**	**128**	**128**	**2**
1 room	–	–	–	–	–	–	1	1	–
2 rooms	–	–	–	1	1	1	4	4	1
3 rooms	1	1	1	8	8	8	21	21	–
4 rooms	8	8	8	10	10	10	42	42	1
5 rooms	33	33	33	8	8	8	41	41	–
6 rooms	6	6	6	1	1	1	12	12	–
7 rooms	1	1	1	1	1	1	4	4	–
8 rooms	–	–	–	–	–	–	1	1	–
9 or more rooms	–	–	–	–	–	–	2	2	–
Median	5.0	5.0	5.0	4.0	4.0	4.0	4.4	4.4	3.0
PERSONS IN UNIT									
Owner-occupied housing units	**13**	**13**	**13**	**2**	**2**	**2**	**182**	**182**	**5**
1 person	2	2	2	1	1	1	21	21	–
2 persons	3	3	3	1	1	1	38	38	2
3 persons	5	5	5	–	–	–	38	38	–
4 persons	1	1	1	–	–	–	40	40	1
5 persons	2	2	2	–	–	–	30	30	2
6 persons	–	–	–	–	–	–	12	12	–
7 or more persons	–	–	–	–	–	–	3	3	–
Median	2.80	2.80	2.80	1.50	1.50	1.50	3.34	3.34	4.00
Renter-occupied housing units	**49**	**49**	**49**	**29**	**29**	**29**	**128**	**128**	**2**
1 person	3	3	3	13	13	13	24	24	–
2 persons	6	6	6	2	2	2	25	25	–
3 persons	13	13	13	7	7	7	26	26	–
4 persons	13	13	13	2	2	2	32	32	1
5 persons	7	7	7	2	2	2	15	15	1
6 persons	5	5	5	1	1	1	4	4	–
7 or more persons	2	2	2	2	2	2	2	2	–
Median	3.69	3.69	3.69	2.25	2.25	2.25	3.08	3.08	4.50
PERSONS PER ROOM									
Owner-occupied housing units	**13**	**13**	**13**	**2**	**2**	**2**	**182**	**182**	**5**
0.50 or less	7	7	7	2	2	2	64	64	2
0.51 to 0.75	3	3	3	–	–	–	47	47	1
0.76 to 1.00	3	3	3	–	–	–	51	51	1
1.01 to 1.50	–	–	–	–	–	–	15	15	–
1.51 or more	–	–	–	–	–	–	5	5	1
Renter-occupied housing units	**49**	**49**	**49**	**29**	**29**	**29**	**128**	**128**	**2**
0.50 or less	9	9	9	15	15	15	49	49	–
0.51 to 0.75	14	14	14	7	7	7	23	23	–
0.76 to 1.00	22	22	22	4	4	4	38	38	1
1.01 to 1.50	4	4	4	3	3	3	13	13	–
1.51 or more	–	–	–	–	–	–	5	5	1

TIPSII [UPF] GH11A CENSUS90 71580800 10/20/92 9:02 AM MACHINE: C DATA:CENSUS90*H11ATIPSDA00. 09/18/92 15:05:46 TAPE: NONE FRAME: 177
TSF:CENSUS90*92. 09/18/92 15:11:45 UTF:CENSUS90*93. 09/18/92 15:11:45 META:CENSUS90*H11ATABLES00. 09/18/92 15:32:16

Table 4. **Occupancy, Structural, and Utilization Characteristics of American Indian, Eskimo, or Aleut Households: 1990**—Con.

[For definitions of terms and meanings of symbols, see text]

American Indian/Alaska Native Area State County	American Indian Reservation and Trust Land—Con.									
	Southern Ute Reservation—Con.		Spokane Reservation				Squaxin Island Reservation and Trust Lands, WA	Squaxin Island Reservation		
	Colorado—Con.			Washington					Washington	
	La Plata County	Montezuma County	Total	Total	Lincoln County	Stevens County		Total	Total	Mason County
Occupied housing units	**303**	**–**	**377**	**377**	**–**	**377**	**37**	**–**	**–**	**–**
TENURE										
Owner-occupied housing units	177	–	240	240	–	240	36	–	–	–
Percent of occupied housing units	58.4	–	63.7	63.7	–	63.7	97.3	–	–	–
Renter-occupied housing units	126	–	137	137	–	137	1	–	–	–
UNITS IN STRUCTURE										
1, detached	214	–	271	271	–	271	37	–	–	–
1, attached	3	–	17	17	–	17	–	–	–	–
2	3	–	7	7	–	7	–	–	–	–
3 or 4	14	–	4	4	–	4	–	–	–	–
5 to 9	21	–	–	–	–	–	–	–	–	–
10 to 19	–	–	–	–	–	–	–	–	–	–
20 to 49	–	–	–	–	–	–	–	–	–	–
50 or more	–	–	–	–	–	–	–	–	–	–
Mobile home or trailer	48	–	77	77	–	77	–	–	–	–
Other	–	–	1	1	–	1	–	–	–	–
ROOMS										
Owner-occupied housing units	**177**	**–**	**240**	**240**	**–**	**240**	**36**	**–**	**–**	**–**
1 room	–	–	2	2	–	2	–	–	–	–
2 rooms	7	–	3	3	–	3	–	–	–	–
3 rooms	12	–	13	13	–	13	1	–	–	–
4 rooms	31	–	41	41	–	41	–	–	–	–
5 rooms	66	–	51	51	–	51	16	–	–	–
6 rooms	38	–	64	64	–	64	12	–	–	–
7 rooms	12	–	35	35	–	35	5	–	–	–
8 rooms	9	–	16	16	–	16	1	–	–	–
9 or more rooms	2	–	15	15	–	15	1	–	–	–
Median	5.1	–	5.7	5.7	–	5.7	5.6	–	–	–
Renter-occupied housing units	**126**	**–**	**137**	**137**	**–**	**137**	**1**	**–**	**–**	**–**
1 room	1	–	1	1	–	1	–	–	–	–
2 rooms	3	–	5	5	–	5	–	–	–	–
3 rooms	21	–	10	10	–	10	–	–	–	–
4 rooms	41	–	33	33	–	33	–	–	–	–
5 rooms	41	–	48	48	–	48	1	–	–	–
6 rooms	12	–	26	26	–	26	–	–	–	–
7 rooms	4	–	10	10	–	10	–	–	–	–
8 rooms	1	–	3	3	–	3	–	–	–	–
9 or more rooms	2	–	1	1	–	1	–	–	–	–
Median	4.4	–	4.9	4.9	–	4.9	5.0	–	–	–
PERSONS IN UNIT										
Owner-occupied housing units	**177**	**–**	**240**	**240**	**–**	**240**	**36**	**–**	**–**	**–**
1 person	21	–	36	36	–	36	4	–	–	–
2 persons	36	–	53	53	–	53	8	–	–	–
3 persons	38	–	45	45	–	45	2	–	–	–
4 persons	39	–	48	48	–	48	5	–	–	–
5 persons	28	–	34	34	–	34	10	–	–	–
6 persons	12	–	13	13	–	13	6	–	–	–
7 or more persons	3	–	11	11	–	11	1	–	–	–
Median	3.33	–	3.19	3.19	–	3.19	4.30	–	–	–
Renter-occupied housing units	**126**	**–**	**137**	**137**	**–**	**137**	**1**	**–**	**–**	**–**
1 person	24	–	25	25	–	25	–	–	–	–
2 persons	25	–	23	23	–	23	1	–	–	–
3 persons	26	–	20	20	–	20	–	–	–	–
4 persons	31	–	34	34	–	34	–	–	–	–
5 persons	14	–	26	26	–	26	–	–	–	–
6 persons	4	–	6	6	–	6	–	–	–	–
7 or more persons	2	–	3	3	–	3	–	–	–	–
Median	3.04	–	3.51	3.51	–	3.51	2.00	–	–	–
PERSONS PER ROOM										
Owner-occupied housing units	**177**	**–**	**240**	**240**	**–**	**240**	**36**	**–**	**–**	**–**
0.50 or less	62	–	120	120	–	120	12	–	–	–
0.51 to 0.75	46	–	47	47	–	47	11	–	–	–
0.76 to 1.00	50	–	58	58	–	58	9	–	–	–
1.01 to 1.50	15	–	9	9	–	9	4	–	–	–
1.51 or more	4	–	6	6	–	6	–	–	–	–
Renter-occupied housing units	**126**	**–**	**137**	**137**	**–**	**137**	**1**	**–**	**–**	**–**
0.50 or less	49	–	51	51	–	51	1	–	–	–
0.51 to 0.75	23	–	28	28	–	28	–	–	–	–
0.76 to 1.00	37	–	41	41	–	41	–	–	–	–
1.01 to 1.50	13	–	15	15	–	15	–	–	–	–
1.51 or more	4	–	2	2	–	2	–	–	–	–

TIPSII [UPF] GH11A CENSUS90 71580800 10/20/92 9:02 AM MACHINE: C DATA:CENSUS90*H11ATIPSDA00. 09/18/92 15:05:46 TAPE: NONE FRAME: 178
TSF:CENSUS90*92. 09/18/92 15:11:45 UTF:CENSUS90*93. 09/18/92 15:11:45 META:CENSUS90*H11ATABLES00. 09/18/92 15:32:16

Table 4. **Occupancy, Structural, and Utilization Characteristics of American Indian, Eskimo, or Aleut Households: 1990**—Con.

[For definitions of terms and meanings of symbols, see text]

American Indian/Alaska Native Area State County	American Indian Reservation and Trust Land—Con.							
	Squaxin Island Trust Lands			Standing Rock Reservation				
		Washington			North Dakota		South Dakota	
	Total	Total	Mason County	Total	Total	Sioux County	Total	Corson County
Occupied housing units	**37**	**37**	**37**	**1 133**	**664**	**664**	**469**	**469**
TENURE								
Owner-occupied housing units	36	36	36	320	188	188	132	132
Percent of occupied housing units	97.3	97.3	97.3	28.2	28.3	28.3	28.1	28.1
Renter-occupied housing units	1	1	1	813	476	476	337	337
UNITS IN STRUCTURE								
1, detached	37	37	37	846	490	490	356	356
1, attached	–	–	–	16	9	9	7	7
2	–	–	–	24	8	8	16	16
3 or 4	–	–	–	72	37	37	35	35
5 to 9	–	–	–	16	9	9	7	7
10 to 19	–	–	–	–	–	–	–	–
20 to 49	–	–	–	34	34	34	–	–
50 or more	–	–	–	–	–	–	–	–
Mobile home or trailer	–	–	–	120	74	74	46	46
Other	–	–	–	5	3	3	2	2
ROOMS								
Owner-occupied housing units	**36**	**36**	**36**	**320**	**188**	**188**	**132**	**132**
1 room	–	–	–	7	3	3	4	4
2 rooms	–	–	–	36	19	19	17	17
3 rooms	1	1	1	53	25	25	28	28
4 rooms	–	–	–	71	48	48	23	23
5 rooms	16	16	16	76	44	44	32	32
6 rooms	12	12	12	35	22	22	13	13
7 rooms	5	5	5	23	15	15	8	8
8 rooms	1	1	1	10	6	6	4	4
9 or more rooms	1	1	1	9	6	6	3	3
Median	5.6	5.6	5.6	4.4	4.5	4.5	4.2	4.2
Renter-occupied housing units	**1**	**1**	**1**	**813**	**476**	**476**	**337**	**337**
1 room	–	–	–	11	6	6	5	5
2 rooms	–	–	–	64	31	31	33	33
3 rooms	–	–	–	100	67	67	33	33
4 rooms	–	–	–	203	117	117	86	86
5 rooms	1	1	1	234	148	148	86	86
6 rooms	–	–	–	141	76	76	65	65
7 rooms	–	–	–	42	23	23	19	19
8 rooms	–	–	–	12	6	6	6	6
9 or more rooms	–	–	–	6	2	2	4	4
Median	5.0	5.0	5.0	4.6	4.6	4.6	4.6	4.6
PERSONS IN UNIT								
Owner-occupied housing units	**36**	**36**	**36**	**320**	**188**	**188**	**132**	**132**
1 person	4	4	4	62	43	43	19	19
2 persons	8	8	8	51	29	29	22	22
3 persons	2	2	2	47	26	26	21	21
4 persons	5	5	5	58	28	28	30	30
5 persons	10	10	10	37	22	22	15	15
6 persons	6	6	6	34	20	20	14	14
7 or more persons	1	1	1	31	20	20	11	11
Median	4.30	4.30	4.30	3.50	3.35	3.35	3.63	3.63
Renter-occupied housing units	**1**	**1**	**1**	**813**	**476**	**476**	**337**	**337**
1 person	–	–	–	99	51	51	48	48
2 persons	1	1	1	109	60	60	49	49
3 persons	–	–	–	128	89	89	39	39
4 persons	–	–	–	121	67	67	54	54
5 persons	–	–	–	119	73	73	46	46
6 persons	–	–	–	93	59	59	34	34
7 or more persons	–	–	–	144	77	77	67	67
Median	2.00	2.00	2.00	4.08	4.07	4.07	4.10	4.10
PERSONS PER ROOM								
Owner-occupied housing units	**36**	**36**	**36**	**320**	**188**	**188**	**132**	**132**
0.50 or less	12	12	12	103	67	67	36	36
0.51 to 0.75	11	11	11	57	31	31	26	26
0.76 to 1.00	9	9	9	77	47	47	30	30
1.01 to 1.50	4	4	4	46	28	28	18	18
1.51 or more	–	–	–	37	15	15	22	22
Renter-occupied housing units	**1**	**1**	**1**	**813**	**476**	**476**	**337**	**337**
0.50 or less	1	1	1	184	103	103	81	81
0.51 to 0.75	–	–	–	146	90	90	56	56
0.76 to 1.00	–	–	–	215	129	129	86	86
1.01 to 1.50	–	–	–	152	88	88	64	64
1.51 or more	–	–	–	116	66	66	50	50

TIPSII [UPF] GH11A CENSUS90 71580800 10/20/92 9:02 AM MACHINE: C DATA:CENSUS90*H11ATIPSDA00. 09/18/92 15:05:46 TAPE: NONE FRAME: 179
TSF:CENSUS90*92. 09/18/92 15:11:45 UTF:CENSUS90*93. 09/18/92 15:11:45 META:CENSUS90*H11ATABLES00. 09/18/92 15:32:16

Table 4. **Occupancy, Structural, and Utilization Characteristics of American Indian, Eskimo, or Aleut Households: 1990**—Con.

[For definitions of terms and meanings of symbols, see text]

American Indian/Alaska Native Area State County	American Indian Reservation and Trust Land—Con.								
	Stewarts Point Rancheria			Stillaguamish Reservation			Stockbridge Reservation		
		California			Washington			Wisconsin	
	Total	Total	Sonoma County	Total	Total	Snohomish County	Total	Total	Shawano County
Occupied housing units	**18**	**18**	**18**	**23**	**23**	**23**	**156**	**156**	**156**
TENURE									
Owner-occupied housing units	4	4	4	18	18	18	112	112	112
Percent of occupied housing units	22.2	22.2	22.2	78.3	78.3	78.3	71.8	71.8	71.8
Renter-occupied housing units	14	14	14	5	5	5	44	44	44
UNITS IN STRUCTURE									
1, detached	13	13	13	22	22	22	99	99	99
1, attached	1	1	1	–	–	–	1	1	1
2	–	–	–	–	–	–	8	8	8
3 or 4	–	–	–	–	–	–	1	1	1
5 to 9	–	–	–	–	–	–	10	10	10
10 to 19	–	–	–	–	–	–	–	–	–
20 to 49	–	–	–	–	–	–	–	–	–
50 or more	–	–	–	–	–	–	–	–	–
Mobile home or trailer	3	3	3	–	–	–	37	37	37
Other	1	1	1	1	1	1	–	–	–
ROOMS									
Owner-occupied housing units	**4**	**4**	**4**	**18**	**18**	**18**	**112**	**112**	**112**
1 room	–	–	–	–	–	–	–	–	–
2 rooms	–	–	–	1	1	1	3	3	3
3 rooms	–	–	–	4	4	4	7	7	7
4 rooms	1	1	1	2	2	2	18	18	18
5 rooms	1	1	1	5	5	5	38	38	38
6 rooms	1	1	1	2	2	2	33	33	33
7 rooms	1	1	1	4	4	4	4	4	4
8 rooms	–	–	–	–	–	–	6	6	6
9 or more rooms	–	–	–	–	–	–	3	3	3
Median	5.5	5.5	5.5	4.9	4.9	4.9	5.2	5.2	5.2
Renter-occupied housing units	**14**	**14**	**14**	**5**	**5**	**5**	**44**	**44**	**44**
1 room	1	1	1	–	–	–	–	–	–
2 rooms	3	3	3	–	–	–	6	6	6
3 rooms	1	1	1	1	1	1	9	9	9
4 rooms	4	4	4	–	–	–	5	5	5
5 rooms	1	1	1	1	1	1	10	10	10
6 rooms	3	3	3	2	2	2	11	11	11
7 rooms	–	–	–	1	1	1	3	3	3
8 rooms	1	1	1	–	–	–	–	–	–
9 or more rooms	–	–	–	–	–	–	–	–	–
Median	4.0	4.0	4.0	5.8	5.8	5.8	4.7	4.7	4.7
PERSONS IN UNIT									
Owner-occupied housing units	**4**	**4**	**4**	**18**	**18**	**18**	**112**	**112**	**112**
1 person	–	–	–	2	2	2	21	21	21
2 persons	2	2	2	2	2	2	31	31	31
3 persons	–	–	–	5	5	5	20	20	20
4 persons	–	–	–	4	4	4	26	26	26
5 persons	1	1	1	3	3	3	6	6	6
6 persons	–	–	–	2	2	2	4	4	4
7 or more persons	1	1	1	–	–	–	4	4	4
Median	3.50	3.50	3.50	3.50	3.50	3.50	2.70	2.70	2.70
Renter-occupied housing units	**14**	**14**	**14**	**5**	**5**	**5**	**44**	**44**	**44**
1 person	5	5	5	–	–	–	11	11	11
2 persons	–	–	–	–	–	–	9	9	9
3 persons	–	–	–	1	1	1	6	6	6
4 persons	1	1	1	2	2	2	6	6	6
5 persons	1	1	1	–	–	–	4	4	4
6 persons	2	2	2	–	–	–	5	5	5
7 or more persons	5	5	5	2	2	2	3	3	3
Median	5.50	5.50	5.50	4.25	4.25	4.25	2.83	2.83	2.83
PERSONS PER ROOM									
Owner-occupied housing units	**4**	**4**	**4**	**18**	**18**	**18**	**112**	**112**	**112**
0.50 or less	2	2	2	6	6	6	66	66	66
0.51 to 0.75	1	1	1	3	3	3	17	17	17
0.76 to 1.00	–	–	–	5	5	5	22	22	22
1.01 to 1.50	–	–	–	3	3	3	5	5	5
1.51 or more	1	1	1	1	1	1	2	2	2
Renter-occupied housing units	**14**	**14**	**14**	**5**	**5**	**5**	**44**	**44**	**44**
0.50 or less	4	4	4	1	1	1	19	19	19
0.51 to 0.75	2	2	2	1	1	1	7	7	7
0.76 to 1.00	1	1	1	–	–	–	14	14	14
1.01 to 1.50	2	2	2	2	2	2	3	3	3
1.51 or more	5	5	5	1	1	1	1	1	1

TIPSII [UPF] GH11A CENSUS90 71580800 10/20/92 9:02 AM MACHINE: C DATA:CENSUS90*H11ATIPSDA00. 09/18/92 15:05:46 TAPE: NONE FRAME: 180
TSF:CENSUS90*92. 09/18/92 15:11:45 UTF:CENSUS90*93. 09/18/92 15:11:45 META:CENSUS90*H11ATABLES00. 09/18/92 15:32:16

Table 4. **Occupancy, Structural, and Utilization Characteristics of American Indian, Eskimo, or Aleut Households: 1990**—Con.

[For definitions of terms and meanings of symbols, see text]

American Indian/Alaska Native Area State County	American Indian Reservation and Trust Land—Con.								
	Sulphur Bank (El-Em) Rancheria			Summit Lake Reservation			Susanville Reservation		
		California			Nevada			California	
	Total	Total	Lake County	Total	Total	Humboldt County	Total	Total	Lassen County
Occupied housing units	**23**	**23**	**23**	**4**	**4**	**4**	**52**	**52**	**52**
TENURE									
Owner-occupied housing units	9	9	9	4	4	4	45	45	45
Percent of occupied housing units	39.1	39.1	39.1	100.0	100.0	100.0	86.5	86.5	86.5
Renter-occupied housing units	14	14	14	–	–	–	7	7	7
UNITS IN STRUCTURE									
1, detached	17	17	17	3	3	3	49	49	49
1, attached	–	–	–	–	–	–	–	–	–
2	–	–	–	–	–	–	–	–	–
3 or 4	–	–	–	–	–	–	–	–	–
5 to 9	–	–	–	–	–	–	–	–	–
10 to 19	–	–	–	–	–	–	–	–	–
20 to 49	–	–	–	–	–	–	–	–	–
50 or more	–	–	–	–	–	–	–	–	–
Mobile home or trailer	5	5	5	1	1	1	3	3	3
Other	1	1	1	–	–	–	–	–	–
ROOMS									
Owner-occupied housing units	**9**	**9**	**9**	**4**	**4**	**4**	**45**	**45**	**45**
1 room	–	–	–	2	2	2	–	–	–
2 rooms	1	1	1	–	–	–	–	–	–
3 rooms	1	1	1	–	–	–	5	5	5
4 rooms	2	2	2	2	2	2	5	5	5
5 rooms	1	1	1	–	–	–	11	11	11
6 rooms	3	3	3	–	–	–	20	20	20
7 rooms	1	1	1	–	–	–	4	4	4
8 rooms	–	–	–	–	–	–	–	–	–
9 or more rooms	–	–	–	–	–	–	–	–	–
Median	5.0	5.0	5.0	2.5	2.5	2.5	5.6	5.6	5.6
Renter-occupied housing units	**14**	**14**	**14**	**–**	**–**	**–**	**7**	**7**	**7**
1 room	–	–	–	–	–	–	–	–	–
2 rooms	2	2	2	–	–	–	–	–	–
3 rooms	1	1	1	–	–	–	–	–	–
4 rooms	1	1	1	–	–	–	3	3	3
5 rooms	3	3	3	–	–	–	3	3	3
6 rooms	4	4	4	–	–	–	1	1	1
7 rooms	2	2	2	–	–	–	–	–	–
8 rooms	1	1	1	–	–	–	–	–	–
9 or more rooms	–	–	–	–	–	–	–	–	–
Median	5.5	5.5	5.5	–	–	–	4.7	4.7	4.7
PERSONS IN UNIT									
Owner-occupied housing units	**9**	**9**	**9**	**4**	**4**	**4**	**45**	**45**	**45**
1 person	1	1	1	2	2	2	7	7	7
2 persons	2	2	2	1	1	1	13	13	13
3 persons	–	–	–	1	1	1	9	9	9
4 persons	2	2	2	–	–	–	5	5	5
5 persons	3	3	3	–	–	–	11	11	11
6 persons	1	1	1	–	–	–	–	–	–
7 or more persons	–	–	–	–	–	–	–	–	–
Median	4.25	4.25	4.25	1.50	1.50	1.50	2.78	2.78	2.78
Renter-occupied housing units	**14**	**14**	**14**	**–**	**–**	**–**	**7**	**7**	**7**
1 person	1	1	1	–	–	–	1	1	1
2 persons	1	1	1	–	–	–	1	1	1
3 persons	5	5	5	–	–	–	1	1	1
4 persons	3	3	3	–	–	–	2	2	2
5 persons	2	2	2	–	–	–	–	–	–
6 persons	1	1	1	–	–	–	2	2	2
7 or more persons	1	1	1	–	–	–	–	–	–
Median	3.50	3.50	3.50	–	–	–	3.75	3.75	3.75
PERSONS PER ROOM									
Owner-occupied housing units	**9**	**9**	**9**	**4**	**4**	**4**	**45**	**45**	**45**
0.50 or less	2	2	2	2	2	2	21	21	21
0.51 to 0.75	2	2	2	–	–	–	15	15	15
0.76 to 1.00	4	4	4	1	1	1	8	8	8
1.01 to 1.50	1	1	1	–	–	–	–	–	–
1.51 or more	–	–	–	1	1	1	1	1	1
Renter-occupied housing units	**14**	**14**	**14**	**–**	**–**	**–**	**7**	**7**	**7**
0.50 or less	4	4	4	–	–	–	2	2	2
0.51 to 0.75	4	4	4	–	–	–	1	1	1
0.76 to 1.00	4	4	4	–	–	–	2	2	2
1.01 to 1.50	1	1	1	–	–	–	2	2	2
1.51 or more	1	1	1	–	–	–	–	–	–

TIPSII [UPF] GH11A CENSUS90 71580800 10/20/92 9:02 AM MACHINE: C DATA:CENSUS90*H11ATIPSDA00. 09/18/92 15:05:46 TAPE: NONE FRAME: 181
TSF:CENSUS90*92. 09/18/92 15:11:45 UTF:CENSUS90*93. 09/18/92 15:11:45 META:CENSUS90*H11ATABLES00. 09/18/92 15:32:16

Table 4. **Occupancy, Structural, and Utilization Characteristics of American Indian, Eskimo, or Aleut Households: 1990**—Con.

[For definitions of terms and meanings of symbols, see text]

American Indian/Alaska Native Area State County	American Indian Reservation and Trust Land—Con.								
	Swinomish Reservation			Sycuan Reservation			Table Bluff Rancheria		
		Washington			California			California	
	Total	Total	Skagit County	Total	Total	San Diego County	Total	Total	Humboldt County
Occupied housing units	**155**	**155**	**155**	**–**	**–**	**–**	**16**	**16**	**16**
TENURE									
Owner-occupied housing units	70	70	70	–	–	–	13	13	13
Percent of occupied housing units	45.2	45.2	45.2	–	–	–	81.3	81.3	81.3
Renter-occupied housing units	85	85	85	–	–	–	3	3	3
UNITS IN STRUCTURE									
1, detached	110	110	110	–	–	–	9	9	9
1, attached	13	13	13	–	–	–	–	–	–
2	3	3	3	–	–	–	–	–	–
3 or 4	13	13	13	–	–	–	–	–	–
5 to 9	–	–	–	–	–	–	–	–	–
10 to 19	–	–	–	–	–	–	–	–	–
20 to 49	–	–	–	–	–	–	–	–	–
50 or more	–	–	–	–	–	–	–	–	–
Mobile home or trailer	12	12	12	–	–	–	7	7	7
Other	4	4	4	–	–	–	–	–	–
ROOMS									
Owner-occupied housing units	**70**	**70**	**70**	**–**	**–**	**–**	**13**	**13**	**13**
1 room	1	1	1	–	–	–	1	1	1
2 rooms	2	2	2	–	–	–	1	1	1
3 rooms	7	7	7	–	–	–	–	–	–
4 rooms	12	12	12	–	–	–	5	5	5
5 rooms	21	21	21	–	–	–	4	4	4
6 rooms	14	14	14	–	–	–	–	–	–
7 rooms	5	5	5	–	–	–	2	2	2
8 rooms	6	6	6	–	–	–	–	–	–
9 or more rooms	2	2	2	–	–	–	–	–	–
Median	5.1	5.1	5.1	–	–	–	4.4	4.4	4.4
Renter-occupied housing units	**85**	**85**	**85**	**–**	**–**	**–**	**3**	**3**	**3**
1 room	1	1	1	–	–	–	1	1	1
2 rooms	5	5	5	–	–	–	1	1	1
3 rooms	9	9	9	–	–	–	1	1	1
4 rooms	22	22	22	–	–	–	–	–	–
5 rooms	22	22	22	–	–	–	–	–	–
6 rooms	13	13	13	–	–	–	–	–	–
7 rooms	10	10	10	–	–	–	–	–	–
8 rooms	3	3	3	–	–	–	–	–	–
9 or more rooms	–	–	–	–	–	–	–	–	–
Median	4.8	4.8	4.8	–	–	–	2.0	2.0	2.0
PERSONS IN UNIT									
Owner-occupied housing units	**70**	**70**	**70**	**–**	**–**	**–**	**13**	**13**	**13**
1 person	11	11	11	–	–	–	2	2	2
2 persons	12	12	12	–	–	–	4	4	4
3 persons	13	13	13	–	–	–	2	2	2
4 persons	14	14	14	–	–	–	3	3	3
5 persons	10	10	10	–	–	–	2	2	2
6 persons	4	4	4	–	–	–	–	–	–
7 or more persons	6	6	6	–	–	–	–	–	–
Median	3.42	3.42	3.42	–	–	–	2.75	2.75	2.75
Renter-occupied housing units	**85**	**85**	**85**	**–**	**–**	**–**	**3**	**3**	**3**
1 person	8	8	8	–	–	–	1	1	1
2 persons	13	13	13	–	–	–	2	2	2
3 persons	21	21	21	–	–	–	–	–	–
4 persons	14	14	14	–	–	–	–	–	–
5 persons	14	14	14	–	–	–	–	–	–
6 persons	8	8	8	–	–	–	–	–	–
7 or more persons	7	7	7	–	–	–	–	–	–
Median	3.54	3.54	3.54	–	–	–	1.75	1.75	1.75
PERSONS PER ROOM									
Owner-occupied housing units	**70**	**70**	**70**	**–**	**–**	**–**	**13**	**13**	**13**
0.50 or less	27	27	27	–	–	–	5	5	5
0.51 to 0.75	12	12	12	–	–	–	2	2	2
0.76 to 1.00	17	17	17	–	–	–	4	4	4
1.01 to 1.50	9	9	9	–	–	–	1	1	1
1.51 or more	5	5	5	–	–	–	1	1	1
Renter-occupied housing units	**85**	**85**	**85**	**–**	**–**	**–**	**3**	**3**	**3**
0.50 or less	18	18	18	–	–	–	1	1	1
0.51 to 0.75	28	28	28	–	–	–	–	–	–
0.76 to 1.00	22	22	22	–	–	–	1	1	1
1.01 to 1.50	13	13	13	–	–	–	–	–	–
1.51 or more	4	4	4	–	–	–	1	1	1

TIPSII [UPF] GH11A CENSUS90 71580800 10/20/92 9:02 AM MACHINE: C DATA:CENSUS90*H11ATIPSDA00. 09/18/92 15:05:46 TAPE: NONE FRAME: 182
TSF:CENSUS90*92. 09/18/92 15:11:45 UTF:CENSUS90*93. 09/18/92 15:11:45 META:CENSUS90*H11ATABLES00. 09/18/92 15:32:16

Table 4. **Occupancy, Structural, and Utilization Characteristics of American Indian, Eskimo, or Aleut Households: 1990**—Con.

[For definitions of terms and meanings of symbols, see text]

American Indian/Alaska Native Area State County	American Indian Reservation and Trust Land—Con.									
	Table Mountain Rancheria			Tama Reservation (state)			Taos Pueblo and Trust Lands, NM	Taos Pueblo		
		California			Georgia				New Mexico	
	Total	Total	Fresno County	Total	Total	Grady County		Total	Total	Taos County
Occupied housing units	**15**	**15**	**15**	**5**	**5**	**5**	**422**	**422**	**422**	**422**
TENURE										
Owner-occupied housing units	13	13	13	2	2	2	356	356	356	356
Percent of occupied housing units	86.7	86.7	86.7	40.0	40.0	40.0	84.4	84.4	84.4	84.4
Renter-occupied housing units	2	2	2	3	3	3	66	66	66	66
UNITS IN STRUCTURE										
1, detached	10	10	10	–	–	–	325	325	325	325
1, attached	–	–	–	–	–	–	66	66	66	66
2	–	–	–	–	–	–	2	2	2	2
3 or 4	–	–	–	–	–	–	3	3	3	3
5 to 9	–	–	–	–	–	–	3	3	3	3
10 to 19	–	–	–	–	–	–	2	2	2	2
20 to 49	–	–	–	–	–	–	2	2	2	2
50 or more	–	–	–	–	–	–	–	–	–	–
Mobile home or trailer	5	5	5	5	5	5	16	16	16	16
Other	–	–	–	–	–	–	3	3	3	3
ROOMS										
Owner-occupied housing units	**13**	**13**	**13**	**2**	**2**	**2**	**356**	**356**	**356**	**356**
1 room	1	1	1	–	–	–	14	14	14	14
2 rooms	1	1	1	1	1	1	35	35	35	35
3 rooms	3	3	3	–	–	–	65	65	65	65
4 rooms	3	3	3	1	1	1	81	81	81	81
5 rooms	1	1	1	–	–	–	99	99	99	99
6 rooms	3	3	3	–	–	–	42	42	42	42
7 rooms	1	1	1	–	–	–	16	16	16	16
8 rooms	–	–	–	–	–	–	4	4	4	4
9 or more rooms	–	–	–	–	–	–	–	–	–	–
Median	4.0	4.0	4.0	3.0	3.0	3.0	4.3	4.3	4.3	4.3
Renter-occupied housing units	**2**	**2**	**2**	**3**	**3**	**3**	**66**	**66**	**66**	**66**
1 room	–	–	–	1	1	1	3	3	3	3
2 rooms	–	–	–	–	–	–	7	7	7	7
3 rooms	–	–	–	1	1	1	13	13	13	13
4 rooms	–	–	–	1	1	1	18	18	18	18
5 rooms	1	1	1	–	–	–	16	16	16	16
6 rooms	1	1	1	–	–	–	8	8	8	8
7 rooms	–	–	–	–	–	–	–	–	–	–
8 rooms	–	–	–	–	–	–	–	–	–	–
9 or more rooms	–	–	–	–	–	–	1	1	1	1
Median	5.5	5.5	5.5	3.0	3.0	3.0	4.1	4.1	4.1	4.1
PERSONS IN UNIT										
Owner-occupied housing units	**13**	**13**	**13**	**2**	**2**	**2**	**356**	**356**	**356**	**356**
1 person	1	1	1	–	–	–	74	74	74	74
2 persons	4	4	4	1	1	1	81	81	81	81
3 persons	3	3	3	–	–	–	69	69	69	69
4 persons	4	4	4	1	1	1	71	71	71	71
5 persons	1	1	1	–	–	–	39	39	39	39
6 persons	–	–	–	–	–	–	11	11	11	11
7 or more persons	–	–	–	–	–	–	11	11	11	11
Median	3.00	3.00	3.00	3.00	3.00	3.00	2.83	2.83	2.83	2.83
Renter-occupied housing units	**2**	**2**	**2**	**3**	**3**	**3**	**66**	**66**	**66**	**66**
1 person	–	–	–	1	1	1	24	24	24	24
2 persons	–	–	–	–	–	–	18	18	18	18
3 persons	–	–	–	–	–	–	12	12	12	12
4 persons	1	1	1	1	1	1	8	8	8	8
5 persons	1	1	1	1	1	1	3	3	3	3
6 persons	–	–	–	–	–	–	1	1	1	1
7 or more persons	–	–	–	–	–	–	–	–	–	–
Median	4.50	4.50	4.50	4.00	4.00	4.00	2.00	2.00	2.00	2.00
PERSONS PER ROOM										
Owner-occupied housing units	**13**	**13**	**13**	**2**	**2**	**2**	**356**	**356**	**356**	**356**
0.50 or less	2	2	2	1	1	1	129	129	129	129
0.51 to 0.75	4	4	4	–	–	–	67	67	67	67
0.76 to 1.00	6	6	6	–	–	–	109	109	109	109
1.01 to 1.50	–	–	–	–	–	–	29	29	29	29
1.51 or more	1	1	1	1	1	1	22	22	22	22
Renter-occupied housing units	**2**	**2**	**2**	**3**	**3**	**3**	**66**	**66**	**66**	**66**
0.50 or less	–	–	–	1	1	1	35	35	35	35
0.51 to 0.75	1	1	1	–	–	–	12	12	12	12
0.76 to 1.00	1	1	1	1	1	1	12	12	12	12
1.01 to 1.50	–	–	–	–	–	–	5	5	5	5
1.51 or more	–	–	–	1	1	1	2	2	2	2

TIPSII [UPF] GH11A CENSUS90 71580800 10/20/92 9:02 AM MACHINE: C DATA:CENSUS90*H11ATIPSDA00. 09/18/92 15:05:46 TAPE: NONE FRAME: 183
TSF:CENSUS90*92. 09/18/92 15:11:45 UTF:CENSUS90*93. 09/18/92 15:11:45 META:CENSUS90*H11ATABLES00. 09/18/92 15:32:16

Table 4. **Occupancy, Structural, and Utilization Characteristics of American Indian, Eskimo, or Aleut Households: 1990**—Con.

[For definitions of terms and meanings of symbols, see text]

American Indian/Alaska Native Area State County	American Indian Reservation and Trust Land—Con.							
	Taos Trust Lands			Te-Moak Reservation and Trust Lands, NV	Te-Moak Reservation			
		New Mexico				Nevada		
	Total	Total	Taos County		Total	Total	Elko County	Lander County
Occupied housing units	**–**	**–**	**–**	**290**	**277**	**277**	**232**	**45**
TENURE								
Owner-occupied housing units	–	–	–	203	192	192	161	31
Percent of occupied housing units	–	–	–	70.0	69.3	69.3	69.4	68.9
Renter-occupied housing units	–	–	–	87	85	85	71	14
UNITS IN STRUCTURE								
1, detached	–	–	–	259	250	250	212	38
1, attached	–	–	–	1	1	1	1	–
2	–	–	–	1	1	1	1	–
3 or 4	–	–	–	6	6	6	6	–
5 to 9	–	–	–	–	–	–	–	–
10 to 19	–	–	–	–	–	–	–	–
20 to 49	–	–	–	–	–	–	–	–
50 or more	–	–	–	–	–	–	–	–
Mobile home or trailer	–	–	–	15	12	12	6	6
Other	–	–	–	8	7	7	6	1
ROOMS								
Owner-occupied housing units	**–**	**–**	**–**	**203**	**192**	**192**	**161**	**31**
1 room	–	–	–	2	2	2	1	1
2 rooms	–	–	–	–	–	–	–	–
3 rooms	–	–	–	11	8	8	2	6
4 rooms	–	–	–	21	20	20	15	5
5 rooms	–	–	–	56	53	53	42	11
6 rooms	–	–	–	101	97	97	89	8
7 rooms	–	–	–	12	12	12	12	–
8 rooms	–	–	–	–	–	–	–	–
9 or more rooms	–	–	–	–	–	–	–	–
Median	–	–	–	5.6	5.6	5.6	5.7	4.8
Renter-occupied housing units	**–**	**–**	**–**	**87**	**85**	**85**	**71**	**14**
1 room	–	–	–	2	2	2	2	–
2 rooms	–	–	–	2	2	2	2	–
3 rooms	–	–	–	15	14	14	13	1
4 rooms	–	–	–	13	12	12	10	2
5 rooms	–	–	–	23	23	23	18	5
6 rooms	–	–	–	26	26	26	21	5
7 rooms	–	–	–	6	6	6	5	1
8 rooms	–	–	–	–	–	–	–	–
9 or more rooms	–	–	–	–	–	–	–	–
Median	–	–	–	5.0	5.0	5.0	5.0	5.3
PERSONS IN UNIT								
Owner-occupied housing units	**–**	**–**	**–**	**203**	**192**	**192**	**161**	**31**
1 person	–	–	–	28	26	26	15	11
2 persons	–	–	–	52	47	47	41	6
3 persons	–	–	–	50	47	47	40	7
4 persons	–	–	–	46	45	45	44	1
5 persons	–	–	–	16	16	16	13	3
6 persons	–	–	–	10	10	10	7	3
7 or more persons	–	–	–	1	1	1	1	–
Median	–	–	–	2.93	2.99	2.99	3.11	2.25
Renter-occupied housing units	**–**	**–**	**–**	**87**	**85**	**85**	**71**	**14**
1 person	–	–	–	21	20	20	16	4
2 persons	–	–	–	19	19	19	16	3
3 persons	–	–	–	20	20	20	18	2
4 persons	–	–	–	14	14	14	13	1
5 persons	–	–	–	10	9	9	6	3
6 persons	–	–	–	3	3	3	2	1
7 or more persons	–	–	–	–	–	–	–	–
Median	–	–	–	2.67	2.67	2.67	2.69	2.50
PERSONS PER ROOM								
Owner-occupied housing units	**–**	**–**	**–**	**203**	**192**	**192**	**161**	**31**
0.50 or less	–	–	–	106	100	100	82	18
0.51 to 0.75	–	–	–	56	51	51	46	5
0.76 to 1.00	–	–	–	35	35	35	27	8
1.01 to 1.50	–	–	–	4	4	4	4	–
1.51 or more	–	–	–	2	2	2	2	–
Renter-occupied housing units	**–**	**–**	**–**	**87**	**85**	**85**	**71**	**14**
0.50 or less	–	–	–	46	45	45	38	7
0.51 to 0.75	–	–	–	16	16	16	14	2
0.76 to 1.00	–	–	–	21	21	21	16	5
1.01 to 1.50	–	–	–	2	2	2	2	–
1.51 or more	–	–	–	2	1	1	1	–

TIPSII [UPF] GH11A CENSUS90 71580800 10/20/92 9:02 AM MACHINE: C DATA:CENSUS90*H11ATIPSDA00. 09/18/92 15:05:46 TAPE: NONE FRAME: 184
TSF:CENSUS90*92. 09/18/92 15:11:45 UTF:CENSUS90*93. 09/18/92 15:11:45 META:CENSUS90*H11ATABLES00. 09/18/92 15:32:16

Table 4. **Occupancy, Structural, and Utilization Characteristics of American Indian, Eskimo, or Aleut Households: 1990**—Con.

[For definitions of terms and meanings of symbols, see text]

American Indian/Alaska Native Area State County	American Indian Reservation and Trust Land—Con.									
	Te-Moak Trust Lands			Tesuque Pueblo and Trust Lands, NM	Tesuque Pueblo			Tesuque Trust Lands		
		Nevada				New Mexico			New Mexico	
	Total	Total	Elko County		Total	Total	Santa Fe County	Total	Total	Santa Fe County
Occupied housing units	**13**	**13**	**13**	**60**	**60**	**60**	**60**	**–**	**–**	**–**
TENURE										
Owner-occupied housing units	11	11	11	57	57	57	57	–	–	–
Percent of occupied housing units	84.6	84.6	84.6	95.0	95.0	95.0	95.0	–	–	–
Renter-occupied housing units	2	2	2	3	3	3	3	–	–	–
UNITS IN STRUCTURE										
1, detached	9	9	9	39	39	39	39	–	–	–
1, attached	–	–	–	3	3	3	3	–	–	–
2	–	–	–	–	–	–	–	–	–	–
3 or 4	–	–	–	–	–	–	–	–	–	–
5 to 9	–	–	–	–	–	–	–	–	–	–
10 to 19	–	–	–	1	1	1	1	–	–	–
20 to 49	–	–	–	–	–	–	–	–	–	–
50 or more	–	–	–	–	–	–	–	–	–	–
Mobile home or trailer	3	3	3	8	8	8	8	–	–	–
Other	1	1	1	9	9	9	9	–	–	–
ROOMS										
Owner-occupied housing units	**11**	**11**	**11**	**57**	**57**	**57**	**57**	**–**	**–**	**–**
1 room	–	–	–	–	–	–	–	–	–	–
2 rooms	–	–	–	–	–	–	–	–	–	–
3 rooms	3	3	3	14	14	14	14	–	–	–
4 rooms	1	1	1	21	21	21	21	–	–	–
5 rooms	3	3	3	15	15	15	15	–	–	–
6 rooms	4	4	4	–	–	–	–	–	–	–
7 rooms	–	–	–	1	1	1	1	–	–	–
8 rooms	–	–	–	4	4	4	4	–	–	–
9 or more rooms	–	–	–	2	2	2	2	–	–	–
Median	5.0	5.0	5.0	4.2	4.2	4.2	4.2	–	–	–
Renter-occupied housing units	**2**	**2**	**2**	**3**	**3**	**3**	**3**	**–**	**–**	**–**
1 room	–	–	–	–	–	–	–	–	–	–
2 rooms	–	–	–	–	–	–	–	–	–	–
3 rooms	1	1	1	1	1	1	1	–	–	–
4 rooms	1	1	1	2	2	2	2	–	–	–
5 rooms	–	–	–	–	–	–	–	–	–	–
6 rooms	–	–	–	–	–	–	–	–	–	–
7 rooms	–	–	–	–	–	–	–	–	–	–
8 rooms	–	–	–	–	–	–	–	–	–	–
9 or more rooms	–	–	–	–	–	–	–	–	–	–
Median	3.5	3.5	3.5	3.8	3.8	3.8	3.8	–	–	–
PERSONS IN UNIT										
Owner-occupied housing units	**11**	**11**	**11**	**57**	**57**	**57**	**57**	**–**	**–**	**–**
1 person	2	2	2	4	4	4	4	–	–	–
2 persons	5	5	5	13	13	13	13	–	–	–
3 persons	3	3	3	10	10	10	10	–	–	–
4 persons	1	1	1	12	12	12	12	–	–	–
5 persons	–	–	–	4	4	4	4	–	–	–
6 persons	–	–	–	6	6	6	6	–	–	–
7 or more persons	–	–	–	8	8	8	8	–	–	–
Median	2.20	2.20	2.20	3.63	3.63	3.63	3.63	–	–	–
Renter-occupied housing units	**2**	**2**	**2**	**3**	**3**	**3**	**3**	**–**	**–**	**–**
1 person	1	1	1	–	–	–	–	–	–	–
2 persons	–	–	–	1	1	1	1	–	–	–
3 persons	–	–	–	–	–	–	–	–	–	–
4 persons	–	–	–	1	1	1	1	–	–	–
5 persons	1	1	1	1	1	1	1	–	–	–
6 persons	–	–	–	–	–	–	–	–	–	–
7 or more persons	–	–	–	–	–	–	–	–	–	–
Median	3.00	3.00	3.00	4.00	4.00	4.00	4.00	–	–	–
PERSONS PER ROOM										
Owner-occupied housing units	**11**	**11**	**11**	**57**	**57**	**57**	**57**	**–**	**–**	**–**
0.50 or less	6	6	6	15	15	15	15	–	–	–
0.51 to 0.75	5	5	5	11	11	11	11	–	–	–
0.76 to 1.00	–	–	–	14	14	14	14	–	–	–
1.01 to 1.50	–	–	–	6	6	6	6	–	–	–
1.51 or more	–	–	–	11	11	11	11	–	–	–
Renter-occupied housing units	**2**	**2**	**2**	**3**	**3**	**3**	**3**	**–**	**–**	**–**
0.50 or less	1	1	1	1	1	1	1	–	–	–
0.51 to 0.75	–	–	–	–	–	–	–	–	–	–
0.76 to 1.00	–	–	–	1	1	1	1	–	–	–
1.01 to 1.50	–	–	–	–	–	–	–	–	–	–
1.51 or more	1	1	1	1	1	1	1	–	–	–

TIPSII [UPF] GH11A CENSUS90 71580800 10/20/92 9:02 AM MACHINE: C DATA:CENSUS90*H11ATIPSDA00. 09/18/92 15:05:46 TAPE: NONE FRAME: 185
TSF:CENSUS90*92. 09/18/92 15:11:45 UTF:CENSUS90*93. 09/18/92 15:11:45 META:CENSUS90*H11ATABLES00. 09/18/92 15:32:16

Table 4. **Occupancy, Structural, and Utilization Characteristics of American Indian, Eskimo, or Aleut Households: 1990**—Con.

[For definitions of terms and meanings of symbols, see text]

American Indian/Alaska Native Area State County	American Indian Reservation and Trust Land—Con.								
	Tonawanda Reservation					Torres-Martinez Reservation			
		New York					California		
	Total	Total	Erie County	Genesee County	Niagara County	Total	Total	Imperial County	Riverside County
Occupied housing units	**155**	**155**	**3**	**152**	**–**	**41**	**41**	**–**	**41**
TENURE									
Owner-occupied housing units	128	128	3	125	–	30	30	–	30
Percent of occupied housing units	82.6	82.6	100.0	82.2	–	73.2	73.2	–	73.2
Renter-occupied housing units	27	27	–	27	–	11	11	–	11
UNITS IN STRUCTURE									
1, detached	107	107	2	105	–	24	24	–	24
1, attached	3	3	–	3	–	1	1	–	1
2	3	3	–	3	–	–	–	–	–
3 or 4	1	1	–	1	–	–	–	–	–
5 to 9	–	–	–	–	–	–	–	–	–
10 to 19	–	–	–	–	–	–	–	–	–
20 to 49	–	–	–	–	–	–	–	–	–
50 or more	–	–	–	–	–	–	–	–	–
Mobile home or trailer	40	40	1	39	–	14	14	–	14
Other	1	1	–	1	–	2	2	–	2
ROOMS									
Owner-occupied housing units	**128**	**128**	**3**	**125**	**–**	**30**	**30**	**–**	**30**
1 room	–	–	–	–	–	–	–	–	–
2 rooms	5	5	–	5	–	2	2	–	2
3 rooms	11	11	–	11	–	7	7	–	7
4 rooms	24	24	1	23	–	7	7	–	7
5 rooms	26	26	2	24	–	9	9	–	9
6 rooms	39	39	–	39	–	4	4	–	4
7 rooms	14	14	–	14	–	1	1	–	1
8 rooms	7	7	–	7	–	–	–	–	–
9 or more rooms	2	2	–	2	–	–	–	–	–
Median	5.4	5.4	4.8	5.5	–	4.4	4.4	–	4.4
Renter-occupied housing units	**27**	**27**	**–**	**27**	**–**	**11**	**11**	**–**	**11**
1 room	1	1	–	1	–	1	1	–	1
2 rooms	–	–	–	–	–	1	1	–	1
3 rooms	3	3	–	3	–	1	1	–	1
4 rooms	7	7	–	7	–	3	3	–	3
5 rooms	9	9	–	9	–	2	2	–	2
6 rooms	2	2	–	2	–	1	1	–	1
7 rooms	2	2	–	2	–	2	2	–	2
8 rooms	3	3	–	3	–	–	–	–	–
9 or more rooms	–	–	–	–	–	–	–	–	–
Median	4.8	4.8	–	4.8	–	4.3	4.3	–	4.3
PERSONS IN UNIT									
Owner-occupied housing units	**128**	**128**	**3**	**125**	**–**	**30**	**30**	**–**	**30**
1 person	32	32	–	32	–	4	4	–	4
2 persons	25	25	2	23	–	7	7	–	7
3 persons	28	28	–	28	–	5	5	–	5
4 persons	13	13	–	13	–	6	6	–	6
5 persons	15	15	–	15	–	3	3	–	3
6 persons	10	10	1	9	–	3	3	–	3
7 or more persons	5	5	–	5	–	2	2	–	2
Median	2.75	2.75	2.25	2.77	–	3.30	3.30	–	3.30
Renter-occupied housing units	**27**	**27**	**–**	**27**	**–**	**11**	**11**	**–**	**11**
1 person	3	3	–	3	–	1	1	–	1
2 persons	7	7	–	7	–	2	2	–	2
3 persons	8	8	–	8	–	4	4	–	4
4 persons	4	4	–	4	–	1	1	–	1
5 persons	1	1	–	1	–	1	1	–	1
6 persons	2	2	–	2	–	–	–	–	–
7 or more persons	2	2	–	2	–	2	2	–	2
Median	2.94	2.94	–	2.94	–	3.13	3.13	–	3.13
PERSONS PER ROOM									
Owner-occupied housing units	**128**	**128**	**3**	**125**	**–**	**30**	**30**	**–**	**30**
0.50 or less	71	71	2	69	–	9	9	–	9
0.51 to 0.75	18	18	–	18	–	5	5	–	5
0.76 to 1.00	24	24	–	24	–	11	11	–	11
1.01 to 1.50	11	11	1	10	–	3	3	–	3
1.51 or more	4	4	–	4	–	2	2	–	2
Renter-occupied housing units	**27**	**27**	**–**	**27**	**–**	**11**	**11**	**–**	**11**
0.50 or less	13	13	–	13	–	1	1	–	1
0.51 to 0.75	4	4	–	4	–	4	4	–	4
0.76 to 1.00	5	5	–	5	–	5	5	–	5
1.01 to 1.50	2	2	–	2	–	1	1	–	1
1.51 or more	3	3	–	3	–	–	–	–	–

TIPSII [UPF] GH11A CENSUS90 71580800 10/20/92 9:02 AM MACHINE: C DATA:CENSUS90*H11ATIPSDA00. 09/18/92 15:05:46 TAPE: NONE FRAME: 186
TSF:CENSUS90*92. 09/18/92 15:11:45 UTF:CENSUS90*93. 09/18/92 15:11:45 META:CENSUS90*H11ATABLES00. 09/18/92 15:32:16

Table 4. **Occupancy, Structural, and Utilization Characteristics of American Indian, Eskimo, or Aleut Households: 1990**—Con.

[For definitions of terms and meanings of symbols, see text]

American Indian/Alaska Native Area State County	American Indian Reservation and Trust Land—Con.								
	Trinidad Rancheria			Tulalip Reservation			Tule River Reservation		
		California			Washington			California	
	Total	Total	Humboldt County	Total	Total	Snohomish County	Total	Total	Tulare County
Occupied housing units	**18**	**18**	**18**	**311**	**311**	**311**	**195**	**195**	**195**
TENURE									
Owner-occupied housing units	16	16	16	197	197	197	155	155	155
Percent of occupied housing units	88.9	88.9	88.9	63.3	63.3	63.3	79.5	79.5	79.5
Renter-occupied housing units	2	2	2	114	114	114	40	40	40
UNITS IN STRUCTURE									
1, detached	15	15	15	214	214	214	140	140	140
1, attached	–	–	–	3	3	3	2	2	2
2	–	–	–	7	7	7	–	–	–
3 or 4	–	–	–	2	2	2	1	1	1
5 to 9	–	–	–	6	6	6	–	–	–
10 to 19	–	–	–	–	–	–	–	–	–
20 to 49	–	–	–	–	–	–	–	–	–
50 or more	–	–	–	–	–	–	–	–	–
Mobile home or trailer	3	3	3	79	79	79	46	46	46
Other	–	–	–	–	–	–	6	6	6
ROOMS									
Owner-occupied housing units	**16**	**16**	**16**	**197**	**197**	**197**	**155**	**155**	**155**
1 room	–	–	–	3	3	3	5	5	5
2 rooms	1	1	1	9	9	9	15	15	15
3 rooms	3	3	3	13	13	13	21	21	21
4 rooms	2	2	2	27	27	27	34	34	34
5 rooms	6	6	6	62	62	62	37	37	37
6 rooms	3	3	3	40	40	40	27	27	27
7 rooms	1	1	1	28	28	28	12	12	12
8 rooms	–	–	–	9	9	9	4	4	4
9 or more rooms	–	–	–	6	6	6	–	–	–
Median	4.8	4.8	4.8	5.3	5.3	5.3	4.6	4.6	4.6
Renter-occupied housing units	**2**	**2**	**2**	**114**	**114**	**114**	**40**	**40**	**40**
1 room	–	–	–	7	7	7	1	1	1
2 rooms	–	–	–	10	10	10	8	8	8
3 rooms	–	–	–	12	12	12	7	7	7
4 rooms	–	–	–	27	27	27	6	6	6
5 rooms	–	–	–	26	26	26	7	7	7
6 rooms	2	2	2	19	19	19	5	5	5
7 rooms	–	–	–	7	7	7	5	5	5
8 rooms	–	–	–	3	3	3	1	1	1
9 or more rooms	–	–	–	3	3	3	–	–	–
Median	6.0	6.0	6.0	4.5	4.5	4.5	4.2	4.2	4.2
PERSONS IN UNIT									
Owner-occupied housing units	**16**	**16**	**16**	**197**	**197**	**197**	**155**	**155**	**155**
1 person	2	2	2	26	26	26	22	22	22
2 persons	6	6	6	38	38	38	27	27	27
3 persons	2	2	2	35	35	35	21	21	21
4 persons	2	2	2	39	39	39	34	34	34
5 persons	3	3	3	25	25	25	31	31	31
6 persons	1	1	1	16	16	16	10	10	10
7 or more persons	–	–	–	18	18	18	10	10	10
Median	2.50	2.50	2.50	3.49	3.49	3.49	3.72	3.72	3.72
Renter-occupied housing units	**2**	**2**	**2**	**114**	**114**	**114**	**40**	**40**	**40**
1 person	–	–	–	18	18	18	4	4	4
2 persons	1	1	1	15	15	15	2	2	2
3 persons	–	–	–	12	12	12	8	8	8
4 persons	1	1	1	20	20	20	10	10	10
5 persons	–	–	–	21	21	21	4	4	4
6 persons	–	–	–	15	15	15	4	4	4
7 or more persons	–	–	–	13	13	13	8	8	8
Median	3.00	3.00	3.00	4.10	4.10	4.10	4.10	4.10	4.10
PERSONS PER ROOM									
Owner-occupied housing units	**16**	**16**	**16**	**197**	**197**	**197**	**155**	**155**	**155**
0.50 or less	6	6	6	71	71	71	45	45	45
0.51 to 0.75	3	3	3	46	46	46	29	29	29
0.76 to 1.00	6	6	6	53	53	53	45	45	45
1.01 to 1.50	–	–	–	18	18	18	22	22	22
1.51 or more	1	1	1	9	9	9	14	14	14
Renter-occupied housing units	**2**	**2**	**2**	**114**	**114**	**114**	**40**	**40**	**40**
0.50 or less	1	1	1	20	20	20	5	5	5
0.51 to 0.75	1	1	1	19	19	19	7	7	7
0.76 to 1.00	–	–	–	50	50	50	10	10	10
1.01 to 1.50	–	–	–	15	15	15	8	8	8
1.51 or more	–	–	–	10	10	10	10	10	10

TIPSII [UPF] GH11A CENSUS90 71580800 10/20/92 9:02 AM MACHINE: C DATA:CENSUS90*H11ATIPSDA00. 09/18/92 15:05:46 TAPE: NONE FRAME: 187
TSF:CENSUS90*92. 09/18/92 15:11:45 UTF:CENSUS90*93. 09/18/92 15:11:45 META:CENSUS90*H11ATABLES00. 09/18/92 15:32:16

Table 4. **Occupancy, Structural, and Utilization Characteristics of American Indian, Eskimo, or Aleut Households: 1990**—Con.

[For definitions of terms and meanings of symbols, see text]

American Indian/Alaska Native Area State County	American Indian Reservation and Trust Land—Con.									
	Tunica-Biloxi Reservation			Tuolumne Rancheria			Turtle Mountain Reservation and Trust Lands, ND--SD	Turtle Mountain Reservation		
		Louisiana			California				North Dakota	
	Total	Total	Avoyelles Parish	Total	Total	Tuolumne County		Total	Total	Rolette County
Occupied housing units	**9**	**9**	**9**	**45**	**45**	**45**	**1 982**	**1 452**	**1 452**	**1 452**
TENURE										
Owner-occupied housing units	8	8	8	33	33	33	1 162	840	840	840
Percent of occupied housing units	88.9	88.9	88.9	73.3	73.3	73.3	58.6	57.9	57.9	57.9
Renter-occupied housing units	1	1	1	12	12	12	820	612	612	612
UNITS IN STRUCTURE										
1, detached	9	9	9	36	36	36	1 472	1 031	1 031	1 031
1, attached	–	–	–	–	–	–	21	17	17	17
2	–	–	–	–	–	–	24	21	21	21
3 or 4	–	–	–	–	–	–	77	74	74	74
5 to 9	–	–	–	–	–	–	13	2	2	2
10 to 19	–	–	–	–	–	–	–	–	–	–
20 to 49	–	–	–	–	–	–	–	–	–	–
50 or more	–	–	–	–	–	–	80	80	80	80
Mobile home or trailer	–	–	–	9	9	9	289	223	223	223
Other	–	–	–	–	–	–	6	4	4	4
ROOMS										
Owner-occupied housing units	**8**	**8**	**8**	**33**	**33**	**33**	**1 162**	**840**	**840**	**840**
1 room	–	–	–	–	–	–	6	5	5	5
2 rooms	–	–	–	5	5	5	40	29	29	29
3 rooms	–	–	–	2	2	2	100	76	76	76
4 rooms	3	3	3	6	6	6	217	163	163	163
5 rooms	3	3	3	10	10	10	434	306	306	306
6 rooms	–	–	–	7	7	7	227	160	160	160
7 rooms	2	2	2	2	2	2	75	50	50	50
8 rooms	–	–	–	1	1	1	38	29	29	29
9 or more rooms	–	–	–	–	–	–	25	22	22	22
Median	4.8	4.8	4.8	4.8	4.8	4.8	5.0	5.0	5.0	5.0
Renter-occupied housing units	**1**	**1**	**1**	**12**	**12**	**12**	**820**	**612**	**612**	**612**
1 room	–	–	–	–	–	–	1	–	–	–
2 rooms	–	–	–	1	1	1	84	83	83	83
3 rooms	–	–	–	1	1	1	67	64	64	64
4 rooms	1	1	1	4	4	4	206	146	146	146
5 rooms	–	–	–	2	2	2	339	223	223	223
6 rooms	–	–	–	2	2	2	95	72	72	72
7 rooms	–	–	–	2	2	2	26	22	22	22
8 rooms	–	–	–	–	–	–	2	2	2	2
9 or more rooms	–	–	–	–	–	–	–	–	–	–
Median	4.0	4.0	4.0	4.5	4.5	4.5	4.7	4.6	4.6	4.6
PERSONS IN UNIT										
Owner-occupied housing units	**8**	**8**	**8**	**33**	**33**	**33**	**1 162**	**840**	**840**	**840**
1 person	2	2	2	9	9	9	170	136	136	136
2 persons	2	2	2	7	7	7	218	165	165	165
3 persons	2	2	2	8	8	8	222	160	160	160
4 persons	1	1	1	7	7	7	218	159	159	159
5 persons	1	1	1	2	2	2	162	107	107	107
6 persons	–	–	–	–	–	–	98	68	68	68
7 or more persons	–	–	–	–	–	–	74	45	45	45
Median	2.50	2.50	2.50	2.56	2.56	2.56	3.37	3.24	3.24	3.24
Renter-occupied housing units	**1**	**1**	**1**	**12**	**12**	**12**	**820**	**612**	**612**	**612**
1 person	–	–	–	4	4	4	153	137	137	137
2 persons	1	1	1	5	5	5	156	118	118	118
3 persons	–	–	–	–	–	–	192	138	138	138
4 persons	–	–	–	1	1	1	136	107	107	107
5 persons	–	–	–	–	–	–	92	57	57	57
6 persons	–	–	–	1	1	1	50	27	27	27
7 or more persons	–	–	–	1	1	1	41	28	28	28
Median	2.00	2.00	2.00	1.90	1.90	1.90	3.03	2.87	2.87	2.87
PERSONS PER ROOM										
Owner-occupied housing units	**8**	**8**	**8**	**33**	**33**	**33**	**1 162**	**840**	**840**	**840**
0.50 or less	5	5	5	16	16	16	443	341	341	341
0.51 to 0.75	1	1	1	10	10	10	241	172	172	172
0.76 to 1.00	2	2	2	5	5	5	318	225	225	225
1.01 to 1.50	–	–	–	1	1	1	106	67	67	67
1.51 or more	–	–	–	1	1	1	54	35	35	35
Renter-occupied housing units	**1**	**1**	**1**	**12**	**12**	**12**	**820**	**612**	**612**	**612**
0.50 or less	1	1	1	7	7	7	315	258	258	258
0.51 to 0.75	–	–	–	2	2	2	193	139	139	139
0.76 to 1.00	–	–	–	2	2	2	205	142	142	142
1.01 to 1.50	–	–	–	–	–	–	91	61	61	61
1.51 or more	–	–	–	1	1	1	16	12	12	12

TIPSII [UPF] GH11A CENSUS90 71580800 10/20/92 9:02 AM MACHINE: C DATA:CENSUS90*H11ATIPSDA00. 09/18/92 15:05:46 TAPE: NONE FRAME: 188
TSF:CENSUS90*92. 09/18/92 15:11:45 UTF:CENSUS90*93. 09/18/92 15:11:45 META:CENSUS90*H11ATABLES00. 09/18/92 15:32:16

Table 4. **Occupancy, Structural, and Utilization Characteristics of American Indian, Eskimo, or Aleut Households: 1990**—Con.

[For definitions of terms and meanings of symbols, see text]

American Indian/Alaska Native Area State County	American Indian Reservation and Trust Land—Con.								
	Turtle Mountain Trust Lands								
		North Dakota							
	Total	Total	Burke County	Cavalier County	Divide County	McLean County	Mountrail County	Rolette County	Williams County
Occupied housing units	**530**	**530**	**–**	**–**	**–**	**–**	**–**	**530**	**–**
TENURE									
Owner-occupied housing units	322	322	–	–	–	–	–	322	–
Percent of occupied housing units	60.8	60.8	–	–	–	–	–	60.8	–
Renter-occupied housing units	208	208	–	–	–	–	–	208	–
UNITS IN STRUCTURE									
1, detached	441	441	–	–	–	–	–	441	–
1, attached	4	4	–	–	–	–	–	4	–
2	3	3	–	–	–	–	–	3	–
3 or 4	3	3	–	–	–	–	–	3	–
5 to 9	11	11	–	–	–	–	–	11	–
10 to 19	–	–	–	–	–	–	–	–	–
20 to 49	–	–	–	–	–	–	–	–	–
50 or more	–	–	–	–	–	–	–	–	–
Mobile home or trailer	66	66	–	–	–	–	–	66	–
Other	2	2	–	–	–	–	–	2	–
ROOMS									
Owner-occupied housing units	**322**	**322**	**–**	**–**	**–**	**–**	**–**	**322**	**–**
1 room	1	1	–	–	–	–	–	1	–
2 rooms	11	11	–	–	–	–	–	11	–
3 rooms	24	24	–	–	–	–	–	24	–
4 rooms	54	54	–	–	–	–	–	54	–
5 rooms	128	128	–	–	–	–	–	128	–
6 rooms	67	67	–	–	–	–	–	67	–
7 rooms	25	25	–	–	–	–	–	25	–
8 rooms	9	9	–	–	–	–	–	9	–
9 or more rooms	3	3	–	–	–	–	–	3	–
Median	5.1	5.1	–	–	–	–	–	5.1	–
Renter-occupied housing units	**208**	**208**	**–**	**–**	**–**	**–**	**–**	**208**	**–**
1 room	1	1	–	–	–	–	–	1	–
2 rooms	1	1	–	–	–	–	–	1	–
3 rooms	3	3	–	–	–	–	–	3	–
4 rooms	60	60	–	–	–	–	–	60	–
5 rooms	116	116	–	–	–	–	–	116	–
6 rooms	23	23	–	–	–	–	–	23	–
7 rooms	4	4	–	–	–	–	–	4	–
8 rooms	–	–	–	–	–	–	–	–	–
9 or more rooms	–	–	–	–	–	–	–	–	–
Median	4.8	4.8	–	–	–	–	–	4.8	–
PERSONS IN UNIT									
Owner-occupied housing units	**322**	**322**	**–**	**–**	**–**	**–**	**–**	**322**	**–**
1 person	34	34	–	–	–	–	–	34	–
2 persons	53	53	–	–	–	–	–	53	–
3 persons	62	62	–	–	–	–	–	62	–
4 persons	59	59	–	–	–	–	–	59	–
5 persons	55	55	–	–	–	–	–	55	–
6 persons	30	30	–	–	–	–	–	30	–
7 or more persons	29	29	–	–	–	–	–	29	–
Median	3.70	3.70	–	–	–	–	–	3.70	–
Renter-occupied housing units	**208**	**208**	**–**	**–**	**–**	**–**	**–**	**208**	**–**
1 person	16	16	–	–	–	–	–	16	–
2 persons	38	38	–	–	–	–	–	38	–
3 persons	54	54	–	–	–	–	–	54	–
4 persons	29	29	–	–	–	–	–	29	–
5 persons	35	35	–	–	–	–	–	35	–
6 persons	23	23	–	–	–	–	–	23	–
7 or more persons	13	13	–	–	–	–	–	13	–
Median	3.43	3.43	–	–	–	–	–	3.43	–
PERSONS PER ROOM									
Owner-occupied housing units	**322**	**322**	**–**	**–**	**–**	**–**	**–**	**322**	**–**
0.50 or less	102	102	–	–	–	–	–	102	–
0.51 to 0.75	69	69	–	–	–	–	–	69	–
0.76 to 1.00	93	93	–	–	–	–	–	93	–
1.01 to 1.50	39	39	–	–	–	–	–	39	–
1.51 or more	19	19	–	–	–	–	–	19	–
Renter-occupied housing units	**208**	**208**	**–**	**–**	**–**	**–**	**–**	**208**	**–**
0.50 or less	57	57	–	–	–	–	–	57	–
0.51 to 0.75	54	54	–	–	–	–	–	54	–
0.76 to 1.00	63	63	–	–	–	–	–	63	–
1.01 to 1.50	30	30	–	–	–	–	–	30	–
1.51 or more	4	4	–	–	–	–	–	4	–

TIPSII [UPF] GH11A CENSUS90 71580800 10/20/92 9:02 AM MACHINE: C DATA:CENSUS90*H11ATIPSDA00. 09/18/92 15:05:46 TAPE: NONE FRAME: 189
TSF:CENSUS90*92. 09/18/92 15:11:45 UTF:CENSUS90*93. 09/18/92 15:11:45 META:CENSUS90*H11ATABLES00. 09/18/92 15:32:16

Table 4. **Occupancy, Structural, and Utilization Characteristics of American Indian, Eskimo, or Aleut Households: 1990**—Con.

[For definitions of terms and meanings of symbols, see text]

American Indian/Alaska Native Area State County	American Indian Reservation and Trust Land—Con.							
	Turtle Mountain Trust Lands—Con.		Tuscarora Reservation			Twenty-Nine Palms Reservation		
	South Dakota			New York			California	
	Total	Perkins County	Total	Total	Niagara County	Total	Total	San Bernardino County
Occupied housing units	**–**	**–**	**127**	**127**	**127**	**–**	**–**	**–**
TENURE								
Owner-occupied housing units	–	–	106	106	106	–	–	–
Percent of occupied housing units	–	–	83.5	83.5	83.5	–	–	–
Renter-occupied housing units	–	–	21	21	21	–	–	–
UNITS IN STRUCTURE								
1, detached	–	–	79	79	79	–	–	–
1, attached	–	–	–	–	–	–	–	–
2	–	–	2	2	2	–	–	–
3 or 4	–	–	–	–	–	–	–	–
5 to 9	–	–	4	4	4	–	–	–
10 to 19	–	–	6	6	6	–	–	–
20 to 49	–	–	–	–	–	–	–	–
50 or more	–	–	–	–	–	–	–	–
Mobile home or trailer	–	–	36	36	36	–	–	–
Other	–	–	–	–	–	–	–	–
ROOMS								
Owner-occupied housing units	**–**	**–**	**106**	**106**	**106**	**–**	**–**	**–**
1 room	–	–	–	–	–	–	–	–
2 rooms	–	–	7	7	7	–	–	–
3 rooms	–	–	6	6	6	–	–	–
4 rooms	–	–	13	13	13	–	–	–
5 rooms	–	–	23	23	23	–	–	–
6 rooms	–	–	37	37	37	–	–	–
7 rooms	–	–	6	6	6	–	–	–
8 rooms	–	–	5	5	5	–	–	–
9 or more rooms	–	–	9	9	9	–	–	–
Median	–	–	5.6	5.6	5.6	–	–	–
Renter-occupied housing units	**–**	**–**	**21**	**21**	**21**	**–**	**–**	**–**
1 room	–	–	–	–	–	–	–	–
2 rooms	–	–	1	1	1	–	–	–
3 rooms	–	–	3	3	3	–	–	–
4 rooms	–	–	3	3	3	–	–	–
5 rooms	–	–	6	6	6	–	–	–
6 rooms	–	–	1	1	1	–	–	–
7 rooms	–	–	–	–	–	–	–	–
8 rooms	–	–	5	5	5	–	–	–
9 or more rooms	–	–	2	2	2	–	–	–
Median	–	–	5.1	5.1	5.1	–	–	–
PERSONS IN UNIT								
Owner-occupied housing units	**–**	**–**	**106**	**106**	**106**	**–**	**–**	**–**
1 person	–	–	19	19	19	–	–	–
2 persons	–	–	22	22	22	–	–	–
3 persons	–	–	28	28	28	–	–	–
4 persons	–	–	26	26	26	–	–	–
5 persons	–	–	8	8	8	–	–	–
6 persons	–	–	2	2	2	–	–	–
7 or more persons	–	–	1	1	1	–	–	–
Median	–	–	2.93	2.93	2.93	–	–	–
Renter-occupied housing units	**–**	**–**	**21**	**21**	**21**	**–**	**–**	**–**
1 person	–	–	6	6	6	–	–	–
2 persons	–	–	5	5	5	–	–	–
3 persons	–	–	3	3	3	–	–	–
4 persons	–	–	5	5	5	–	–	–
5 persons	–	–	1	1	1	–	–	–
6 persons	–	–	–	–	–	–	–	–
7 or more persons	–	–	1	1	1	–	–	–
Median	–	–	2.40	2.40	2.40	–	–	–
PERSONS PER ROOM								
Owner-occupied housing units	**–**	**–**	**106**	**106**	**106**	**–**	**–**	**–**
0.50 or less	–	–	59	59	59	–	–	–
0.51 to 0.75	–	–	18	18	18	–	–	–
0.76 to 1.00	–	–	20	20	20	–	–	–
1.01 to 1.50	–	–	6	6	6	–	–	–
1.51 or more	–	–	3	3	3	–	–	–
Renter-occupied housing units	**–**	**–**	**21**	**21**	**21**	**–**	**–**	**–**
0.50 or less	–	–	12	12	12	–	–	–
0.51 to 0.75	–	–	2	2	2	–	–	–
0.76 to 1.00	–	–	4	4	4	–	–	–
1.01 to 1.50	–	–	3	3	3	–	–	–
1.51 or more	–	–	–	–	–	–	–	–

TIPSII [UPF] GH11A CENSUS90 71580800 10/20/92 9:02 AM MACHINE: C DATA:CENSUS90*H11ATIPSDA00. 09/18/92 15:05:46 TAPE: NONE FRAME: 190
TSF:CENSUS90*92. 09/18/92 15:11:45 UTF:CENSUS90*93. 09/18/92 15:11:45 META:CENSUS90*H11ATABLES00. 09/18/92 15:32:16

Table 4. **Occupancy, Structural, and Utilization Characteristics of American Indian, Eskimo, or Aleut Households: 1990**—Con.

[For definitions of terms and meanings of symbols, see text]

American Indian/Alaska Native Area State County	American Indian Reservation and Trust Land—Con.							
	Uintah and Ouray Reservation							
		Utah						
	Total	Total	Carbon County	Duchesne County	Grand County	Uintah County	Utah County	Wasatch County
Occupied housing units	**651**	**651**	**–**	**159**	**–**	**492**	**–**	**–**
TENURE								
Owner-occupied housing units	416	416	–	89	–	327	–	–
Percent of occupied housing units	63.9	63.9	–	56.0	–	66.5	–	–
Renter-occupied housing units	235	235	–	70	–	165	–	–
UNITS IN STRUCTURE								
1, detached	460	460	–	94	–	366	–	–
1, attached	6	6	–	1	–	5	–	–
2	22	22	–	10	–	12	–	–
3 or 4	24	24	–	10	–	14	–	–
5 to 9	12	12	–	10	–	2	–	–
10 to 19	2	2	–	–	–	2	–	–
20 to 49	–	–	–	–	–	–	–	–
50 or more	–	–	–	–	–	–	–	–
Mobile home or trailer	114	114	–	32	–	82	–	–
Other	11	11	–	2	–	9	–	–
ROOMS								
Owner-occupied housing units	**416**	**416**	**–**	**89**	**–**	**327**	**–**	**–**
1 room	1	1	–	–	–	1	–	–
2 rooms	14	14	–	2	–	12	–	–
3 rooms	41	41	–	6	–	35	–	–
4 rooms	82	82	–	17	–	65	–	–
5 rooms	140	140	–	32	–	108	–	–
6 rooms	64	64	–	10	–	54	–	–
7 rooms	42	42	–	10	–	32	–	–
8 rooms	17	17	–	7	–	10	–	–
9 or more rooms	15	15	–	5	–	10	–	–
Median	5.0	5.0	–	5.1	–	5.0	–	–
Renter-occupied housing units	**235**	**235**	**–**	**70**	**–**	**165**	**–**	**–**
1 room	4	4	–	1	–	3	–	–
2 rooms	22	22	–	8	–	14	–	–
3 rooms	38	38	–	11	–	27	–	–
4 rooms	71	71	–	22	–	49	–	–
5 rooms	57	57	–	17	–	40	–	–
6 rooms	24	24	–	7	–	17	–	–
7 rooms	13	13	–	–	–	13	–	–
8 rooms	4	4	–	2	–	2	–	–
9 or more rooms	2	2	–	2	–	–	–	–
Median	4.3	4.3	–	4.2	–	4.3	–	–
PERSONS IN UNIT								
Owner-occupied housing units	**416**	**416**	**–**	**89**	**–**	**327**	**–**	**–**
1 person	42	42	–	12	–	30	–	–
2 persons	80	80	–	16	–	64	–	–
3 persons	71	71	–	21	–	50	–	–
4 persons	70	70	–	13	–	57	–	–
5 persons	64	64	–	10	–	54	–	–
6 persons	39	39	–	9	–	30	–	–
7 or more persons	50	50	–	8	–	42	–	–
Median	3.71	3.71	–	3.29	–	3.84	–	–
Renter-occupied housing units	**235**	**235**	**–**	**70**	**–**	**165**	**–**	**–**
1 person	29	29	–	8	–	21	–	–
2 persons	39	39	–	16	–	23	–	–
3 persons	38	38	–	9	–	29	–	–
4 persons	54	54	–	18	–	36	–	–
5 persons	37	37	–	10	–	27	–	–
6 persons	15	15	–	6	–	9	–	–
7 or more persons	23	23	–	3	–	20	–	–
Median	3.71	3.71	–	3.61	–	3.76	–	–
PERSONS PER ROOM								
Owner-occupied housing units	**416**	**416**	**–**	**89**	**–**	**327**	**–**	**–**
0.50 or less	142	142	–	35	–	107	–	–
0.51 to 0.75	80	80	–	25	–	55	–	–
0.76 to 1.00	107	107	–	13	–	94	–	–
1.01 to 1.50	48	48	–	10	–	38	–	–
1.51 or more	39	39	–	6	–	33	–	–
Renter-occupied housing units	**235**	**235**	**–**	**70**	**–**	**165**	**–**	**–**
0.50 or less	54	54	–	18	–	36	–	–
0.51 to 0.75	49	49	–	16	–	33	–	–
0.76 to 1.00	66	66	–	21	–	45	–	–
1.01 to 1.50	34	34	–	10	–	24	–	–
1.51 or more	32	32	–	5	–	27	–	–

TIPSII [UPF] GH11A CENSUS90 71580800 10/20/92 9:02 AM MACHINE: C DATA:CENSUS90*H11ATIPSDA00. 09/18/92 15:05:46 TAPE: NONE FRAME: 191
TSF:CENSUS90*92. 09/18/92 15:11:45 UTF:CENSUS90*93. 09/18/92 15:11:45 META:CENSUS90*H11ATABLES00. 09/18/92 15:32:16

Table 4. **Occupancy, Structural, and Utilization Characteristics of American Indian, Eskimo, or Aleut Households: 1990**—Con.

[For definitions of terms and meanings of symbols, see text]

American Indian/Alaska Native Area State County	American Indian Reservation and Trust Land—Con.									
	Umatilla Reservation				Upper Lake Rancheria			Upper Sioux Community		
		Oregon				California			Minnesota	
	Total	Total	Umatilla County	Union County	Total	Total	Lake County	Total	Total	Yellow Medicine County
Occupied housing units	**299**	**299**	**299**	**–**	**7**	**7**	**7**	**20**	**20**	**20**
TENURE										
Owner-occupied housing units	148	148	148	–	–	–	–	20	20	20
Percent of occupied housing units	49.5	49.5	49.5	–	–	–	–	100.0	100.0	100.0
Renter-occupied housing units	151	151	151	–	7	7	7	–	–	–
UNITS IN STRUCTURE										
1, detached	194	194	194	–	6	6	6	12	12	12
1, attached	36	36	36	–	–	–	–	–	–	–
2	27	27	27	–	–	–	–	–	–	–
3 or 4	1	1	1	–	–	–	–	–	–	–
5 to 9	–	–	–	–	–	–	–	–	–	–
10 to 19	–	–	–	–	–	–	–	–	–	–
20 to 49	–	–	–	–	–	–	–	–	–	–
50 or more	–	–	–	–	–	–	–	–	–	–
Mobile home or trailer	41	41	41	–	1	1	1	8	8	8
Other	–	–	–	–	–	–	–	–	–	–
ROOMS										
Owner-occupied housing units	**148**	**148**	**148**	**–**	**–**	**–**	**–**	**20**	**20**	**20**
1 room	–	–	–	–	–	–	–	1	1	1
2 rooms	4	4	4	–	–	–	–	–	–	–
3 rooms	24	24	24	–	–	–	–	2	2	2
4 rooms	22	22	22	–	–	–	–	7	7	7
5 rooms	38	38	38	–	–	–	–	9	9	9
6 rooms	32	32	32	–	–	–	–	–	–	–
7 rooms	18	18	18	–	–	–	–	–	–	–
8 rooms	9	9	9	–	–	–	–	–	–	–
9 or more rooms	1	1	1	–	–	–	–	1	1	1
Median	5.1	5.1	5.1	–	–	–	–	4.5	4.5	4.5
Renter-occupied housing units	**151**	**151**	**151**	**–**	**7**	**7**	**7**	**–**	**–**	**–**
1 room	1	1	1	–	–	–	–	–	–	–
2 rooms	13	13	13	–	1	1	1	–	–	–
3 rooms	43	43	43	–	–	–	–	–	–	–
4 rooms	39	39	39	–	3	3	3	–	–	–
5 rooms	28	28	28	–	2	2	2	–	–	–
6 rooms	22	22	22	–	–	–	–	–	–	–
7 rooms	5	5	5	–	1	1	1	–	–	–
8 rooms	–	–	–	–	–	–	–	–	–	–
9 or more rooms	–	–	–	–	–	–	–	–	–	–
Median	4.0	4.0	4.0	–	4.3	4.3	4.3	–	–	–
PERSONS IN UNIT										
Owner-occupied housing units	**148**	**148**	**148**	**–**	**–**	**–**	**–**	**20**	**20**	**20**
1 person	22	22	22	–	–	–	–	8	8	8
2 persons	38	38	38	–	–	–	–	5	5	5
3 persons	24	24	24	–	–	–	–	3	3	3
4 persons	27	27	27	–	–	–	–	2	2	2
5 persons	18	18	18	–	–	–	–	2	2	2
6 persons	9	9	9	–	–	–	–	–	–	–
7 or more persons	10	10	10	–	–	–	–	–	–	–
Median	3.08	3.08	3.08	–	–	–	–	1.90	1.90	1.90
Renter-occupied housing units	**151**	**151**	**151**	**–**	**7**	**7**	**7**	**–**	**–**	**–**
1 person	26	26	26	–	2	2	2	–	–	–
2 persons	30	30	30	–	1	1	1	–	–	–
3 persons	26	26	26	–	2	2	2	–	–	–
4 persons	29	29	29	–	–	–	–	–	–	–
5 persons	26	26	26	–	–	–	–	–	–	–
6 persons	8	8	8	–	–	–	–	–	–	–
7 or more persons	6	6	6	–	2	2	2	–	–	–
Median	3.25	3.25	3.25	–	2.75	2.75	2.75	–	–	–
PERSONS PER ROOM										
Owner-occupied housing units	**148**	**148**	**148**	**–**	**–**	**–**	**–**	**20**	**20**	**20**
0.50 or less	63	63	63	–	–	–	–	13	13	13
0.51 to 0.75	30	30	30	–	–	–	–	3	3	3
0.76 to 1.00	34	34	34	–	–	–	–	2	2	2
1.01 to 1.50	16	16	16	–	–	–	–	1	1	1
1.51 or more	5	5	5	–	–	–	–	1	1	1
Renter-occupied housing units	**151**	**151**	**151**	**–**	**7**	**7**	**7**	**–**	**–**	**–**
0.50 or less	49	49	49	–	3	3	3	–	–	–
0.51 to 0.75	25	25	25	–	2	2	2	–	–	–
0.76 to 1.00	39	39	39	–	1	1	1	–	–	–
1.01 to 1.50	22	22	22	–	–	–	–	–	–	–
1.51 or more	16	16	16	–	1	1	1	–	–	–

TIPSII [UPF] GH11A CENSUS90 71580800 10/20/92 9:02 AM MACHINE: C DATA:CENSUS90*H11ATIPSDA00. 09/18/92 15:05:46 TAPE: NONE FRAME: 192
TSF:CENSUS90*92. 09/18/92 15:11:45 UTF:CENSUS90*93. 09/18/92 15:11:45 META:CENSUS90*H11ATABLES00. 09/18/92 15:32:16

Table 4. **Occupancy, Structural, and Utilization Characteristics of American Indian, Eskimo, or Aleut Households: 1990**—Con.

[For definitions of terms and meanings of symbols, see text]

American Indian/Alaska Native Area State County	American Indian Reservation and Trust Land—Con.									
	Upper Skagit Reservation			Ute Mountain Reservation and Trust Lands, CO--NM--UT	Ute Mountain Reservation					
		Washington				Colorado			New Mexico	
	Total	Total	Skagit County		Total	Total	La Plata County	Montezuma County	Total	San Juan County
Occupied housing units	**47**	**47**	**47**	**334**	**334**	**275**	**–**	**275**	**–**	**–**
TENURE										
Owner-occupied housing units	44	44	44	260	260	213	–	213	–	–
Percent of occupied housing units	93.6	93.6	93.6	77.8	77.8	77.5	–	77.5	–	–
Renter-occupied housing units	3	3	3	74	74	62	–	62	–	–
UNITS IN STRUCTURE										
1, detached	45	45	45	283	283	233	–	233	–	–
1, attached	1	1	1	1	1	1	–	1	–	–
2	–	–	–	–	–	–	–	–	–	–
3 or 4	–	–	–	5	5	5	–	5	–	–
5 to 9	–	–	–	9	9	9	–	9	–	–
10 to 19	–	–	–	–	–	–	–	–	–	–
20 to 49	–	–	–	–	–	–	–	–	–	–
50 or more	–	–	–	–	–	–	–	–	–	–
Mobile home or trailer	–	–	–	21	21	18	–	18	–	–
Other	1	1	1	15	15	9	–	9	–	–
ROOMS										
Owner-occupied housing units	**44**	**44**	**44**	**260**	**260**	**213**	**–**	**213**	**–**	**–**
1 room	–	–	–	22	22	18	–	18	–	–
2 rooms	–	–	–	34	34	25	–	25	–	–
3 rooms	2	2	2	67	67	58	–	58	–	–
4 rooms	2	2	2	53	53	42	–	42	–	–
5 rooms	10	10	10	33	33	23	–	23	–	–
6 rooms	16	16	16	35	35	33	–	33	–	–
7 rooms	13	13	13	11	11	9	–	9	–	–
8 rooms	1	1	1	2	2	2	–	2	–	–
9 or more rooms	–	–	–	3	3	3	–	3	–	–
Median	6.0	6.0	6.0	3.6	3.6	3.6	–	3.6	–	–
Renter-occupied housing units	**3**	**3**	**3**	**74**	**74**	**62**	**–**	**62**	**–**	**–**
1 room	–	–	–	9	9	8	–	8	–	–
2 rooms	1	1	1	11	11	11	–	11	–	–
3 rooms	–	–	–	20	20	15	–	15	–	–
4 rooms	1	1	1	19	19	16	–	16	–	–
5 rooms	1	1	1	8	8	6	–	6	–	–
6 rooms	–	–	–	5	5	4	–	4	–	–
7 rooms	–	–	–	1	1	1	–	1	–	–
8 rooms	–	–	–	–	–	–	–	–	–	–
9 or more rooms	–	–	–	1	1	1	–	1	–	–
Median	4.0	4.0	4.0	3.3	3.3	3.3	–	3.3	–	–
PERSONS IN UNIT										
Owner-occupied housing units	**44**	**44**	**44**	**260**	**260**	**213**	**–**	**213**	**–**	**–**
1 person	6	6	6	25	25	20	–	20	–	–
2 persons	9	9	9	48	48	43	–	43	–	–
3 persons	9	9	9	58	58	45	–	45	–	–
4 persons	6	6	6	56	56	47	–	47	–	–
5 persons	8	8	8	31	31	26	–	26	–	–
6 persons	3	3	3	22	22	15	–	15	–	–
7 or more persons	3	3	3	20	20	17	–	17	–	–
Median	3.28	3.28	3.28	3.48	3.48	3.47	–	3.47	–	–
Renter-occupied housing units	**3**	**3**	**3**	**74**	**74**	**62**	**–**	**62**	**–**	**–**
1 person	–	–	–	7	7	6	–	6	–	–
2 persons	1	1	1	10	10	10	–	10	–	–
3 persons	–	–	–	14	14	13	–	13	–	–
4 persons	1	1	1	16	16	14	–	14	–	–
5 persons	–	–	–	11	11	8	–	8	–	–
6 persons	1	1	1	7	7	6	–	6	–	–
7 or more persons	–	–	–	9	9	5	–	5	–	–
Median	4.00	4.00	4.00	3.88	3.88	3.64	–	3.64	–	–
PERSONS PER ROOM										
Owner-occupied housing units	**44**	**44**	**44**	**260**	**260**	**213**	**–**	**213**	**–**	**–**
0.50 or less	22	22	22	58	58	49	–	49	–	–
0.51 to 0.75	12	12	12	43	43	32	–	32	–	–
0.76 to 1.00	7	7	7	62	62	56	–	56	–	–
1.01 to 1.50	2	2	2	47	47	38	–	38	–	–
1.51 or more	1	1	1	50	50	38	–	38	–	–
Renter-occupied housing units	**3**	**3**	**3**	**74**	**74**	**62**	**–**	**62**	**–**	**–**
0.50 or less	1	1	1	6	6	6	–	6	–	–
0.51 to 0.75	–	–	–	11	11	10	–	10	–	–
0.76 to 1.00	–	–	–	20	20	18	–	18	–	–
1.01 to 1.50	1	1	1	14	14	9	–	9	–	–
1.51 or more	1	1	1	23	23	19	–	19	–	–

TIPSII [UPF] GH11A CENSUS90 71580800 10/20/92 9:02 AM MACHINE: C DATA:CENSUS90*H11ATIPSDA00. 09/18/92 15:05:46 TAPE: NONE FRAME: 193
TSF:CENSUS90*92. 09/18/92 15:11:45 UTF:CENSUS90*93. 09/18/92 15:11:45 META:CENSUS90*H11ATABLES00. 09/18/92 15:32:16

Table 4. **Occupancy, Structural, and Utilization Characteristics of American Indian, Eskimo, or Aleut Households: 1990**—Con.

[For definitions of terms and meanings of symbols, see text]

American Indian/Alaska Native Area State County	American Indian Reservation and Trust Land—Con.							
	Ute Mountain Reservation—Con.		Ute Mountain Trust Lands			Vermillion Lake Reservation		
	Utah			Utah			Minnesota	
	Total	San Juan County	Total	Total	San Juan County	Total	Total	St. Louis County
Occupied housing units	**59**	**59**	**–**	**–**	**–**	**27**	**27**	**27**
TENURE								
Owner-occupied housing units	47	47	–	–	–	11	11	11
Percent of occupied housing units	79.7	79.7	–	–	–	40.7	40.7	40.7
Renter-occupied housing units	12	12	–	–	–	16	16	16
UNITS IN STRUCTURE								
1, detached	50	50	–	–	–	22	22	22
1, attached	–	–	–	–	–	–	–	–
2	–	–	–	–	–	–	–	–
3 or 4	–	–	–	–	–	4	4	4
5 to 9	–	–	–	–	–	–	–	–
10 to 19	–	–	–	–	–	–	–	–
20 to 49	–	–	–	–	–	–	–	–
50 or more	–	–	–	–	–	–	–	–
Mobile home or trailer	3	3	–	–	–	–	–	–
Other	6	6	–	–	–	1	1	1
ROOMS								
Owner-occupied housing units	**47**	**47**	**–**	**–**	**–**	**11**	**11**	**11**
1 room	4	4	–	–	–	1	1	1
2 rooms	9	9	–	–	–	–	–	–
3 rooms	9	9	–	–	–	3	3	3
4 rooms	11	11	–	–	–	2	2	2
5 rooms	10	10	–	–	–	2	2	2
6 rooms	2	2	–	–	–	2	2	2
7 rooms	2	2	–	–	–	–	–	–
8 rooms	–	–	–	–	–	–	–	–
9 or more rooms	–	–	–	–	–	1	1	1
Median	3.6	3.6	–	–	–	4.3	4.3	4.3
Renter-occupied housing units	**12**	**12**	**–**	**–**	**–**	**16**	**16**	**16**
1 room	1	1	–	–	–	–	–	–
2 rooms	–	–	–	–	–	4	4	4
3 rooms	5	5	–	–	–	2	2	2
4 rooms	3	3	–	–	–	4	4	4
5 rooms	2	2	–	–	–	4	4	4
6 rooms	1	1	–	–	–	2	2	2
7 rooms	–	–	–	–	–	–	–	–
8 rooms	–	–	–	–	–	–	–	–
9 or more rooms	–	–	–	–	–	–	–	–
Median	3.5	3.5	–	–	–	4.0	4.0	4.0
PERSONS IN UNIT								
Owner-occupied housing units	**47**	**47**	**–**	**–**	**–**	**11**	**11**	**11**
1 person	5	5	–	–	–	4	4	4
2 persons	5	5	–	–	–	4	4	4
3 persons	13	13	–	–	–	1	1	1
4 persons	9	9	–	–	–	–	–	–
5 persons	5	5	–	–	–	–	–	–
6 persons	7	7	–	–	–	2	2	2
7 or more persons	3	3	–	–	–	–	–	–
Median	3.56	3.56	–	–	–	1.88	1.88	1.88
Renter-occupied housing units	**12**	**12**	**–**	**–**	**–**	**16**	**16**	**16**
1 person	1	1	–	–	–	6	6	6
2 persons	–	–	–	–	–	4	4	4
3 persons	1	1	–	–	–	–	–	–
4 persons	2	2	–	–	–	2	2	2
5 persons	3	3	–	–	–	–	–	–
6 persons	1	1	–	–	–	1	1	1
7 or more persons	4	4	–	–	–	3	3	3
Median	5.17	5.17	–	–	–	2.00	2.00	2.00
PERSONS PER ROOM								
Owner-occupied housing units	**47**	**47**	**–**	**–**	**–**	**11**	**11**	**11**
0.50 or less	9	9	–	–	–	6	6	6
0.51 to 0.75	11	11	–	–	–	3	3	3
0.76 to 1.00	6	6	–	–	–	1	1	1
1.01 to 1.50	9	9	–	–	–	–	–	–
1.51 or more	12	12	–	–	–	1	1	1
Renter-occupied housing units	**12**	**12**	**–**	**–**	**–**	**16**	**16**	**16**
0.50 or less	–	–	–	–	–	8	8	8
0.51 to 0.75	1	1	–	–	–	1	1	1
0.76 to 1.00	2	2	–	–	–	3	3	3
1.01 to 1.50	5	5	–	–	–	4	4	4
1.51 or more	4	4	–	–	–	–	–	–

TIPSII [UPF] GH11A CENSUS90 71580800 10/20/92 9:02 AM MACHINE: C DATA:CENSUS90*H11ATIPSDA00. 09/18/92 15:05:46 TAPE: NONE FRAME: 194
TSF:CENSUS90*92. 09/18/92 15:11:45 UTF:CENSUS90*93. 09/18/92 15:11:45 META:CENSUS90*H11ATABLES00. 09/18/92 15:32:16

Table 4. **Occupancy, Structural, and Utilization Characteristics of American Indian, Eskimo, or Aleut Households: 1990**—Con.

[For definitions of terms and meanings of symbols, see text]

American Indian/Alaska Native Area State County	American Indian Reservation and Trust Land—Con.								
	Viejas Rancheria			Walker River Reservation					
		California			Nevada				
	Total	Total	San Diego County	Total	Total	Churchill County	Lyon County	Mineral County	Warm Springs Reservation and Trust Lands, OR
Occupied housing units	**63**	**63**	**63**	**204**	**204**	**–**	**–**	**204**	**675**
TENURE									
Owner-occupied housing units	49	49	49	160	160	–	–	160	411
Percent of occupied housing units	77.8	77.8	77.8	78.4	78.4	–	–	78.4	60.9
Renter-occupied housing units	14	14	14	44	44	–	–	44	264
UNITS IN STRUCTURE									
1, detached	54	54	54	177	177	–	–	177	424
1, attached	1	1	1	2	2	–	–	2	8
2	–	–	–	7	7	–	–	7	75
3 or 4	–	–	–	–	–	–	–	–	24
5 to 9	1	1	1	–	–	–	–	–	5
10 to 19	–	–	–	2	2	–	–	2	–
20 to 49	–	–	–	–	–	–	–	–	9
50 or more	–	–	–	–	–	–	–	–	–
Mobile home or trailer	6	6	6	13	13	–	–	13	127
Other	1	1	1	3	3	–	–	3	3
ROOMS									
Owner-occupied housing units	**49**	**49**	**49**	**160**	**160**	**–**	**–**	**160**	**411**
1 room	–	–	–	1	1	–	–	1	–
2 rooms	3	3	3	2	2	–	–	2	5
3 rooms	4	4	4	6	6	–	–	6	17
4 rooms	13	13	13	30	30	–	–	30	44
5 rooms	12	12	12	70	70	–	–	70	158
6 rooms	12	12	12	33	33	–	–	33	89
7 rooms	4	4	4	12	12	–	–	12	62
8 rooms	–	–	–	4	4	–	–	4	19
9 or more rooms	1	1	1	2	2	–	–	2	17
Median	4.9	4.9	4.9	5.1	5.1	–	–	5.1	5.4
Renter-occupied housing units	**14**	**14**	**14**	**44**	**44**	**–**	**–**	**44**	**264**
1 room	–	–	–	–	–	–	–	–	1
2 rooms	1	1	1	1	1	–	–	1	12
3 rooms	3	3	3	12	12	–	–	12	38
4 rooms	5	5	5	9	9	–	–	9	111
5 rooms	4	4	4	16	16	–	–	16	61
6 rooms	–	–	–	5	5	–	–	5	32
7 rooms	–	–	–	1	1	–	–	1	8
8 rooms	–	–	–	–	–	–	–	–	1
9 or more rooms	1	1	1	–	–	–	–	–	–
Median	4.1	4.1	4.1	4.5	4.5	–	–	4.5	4.2
PERSONS IN UNIT									
Owner-occupied housing units	**49**	**49**	**49**	**160**	**160**	**–**	**–**	**160**	**411**
1 person	5	5	5	34	34	–	–	34	35
2 persons	8	8	8	41	41	–	–	41	59
3 persons	11	11	11	29	29	–	–	29	70
4 persons	13	13	13	23	23	–	–	23	62
5 persons	4	4	4	19	19	–	–	19	80
6 persons	2	2	2	11	11	–	–	11	38
7 or more persons	6	6	6	3	3	–	–	3	67
Median	3.54	3.54	3.54	2.67	2.67	–	–	2.67	4.17
Renter-occupied housing units	**14**	**14**	**14**	**44**	**44**	**–**	**–**	**44**	**264**
1 person	2	2	2	6	6	–	–	6	37
2 persons	1	1	1	11	11	–	–	11	39
3 persons	3	3	3	15	15	–	–	15	51
4 persons	2	2	2	3	3	–	–	3	41
5 persons	2	2	2	6	6	–	–	6	45
6 persons	3	3	3	2	2	–	–	2	25
7 or more persons	1	1	1	1	1	–	–	1	26
Median	4.00	4.00	4.00	2.83	2.83	–	–	2.83	3.62
PERSONS PER ROOM									
Owner-occupied housing units	**49**	**49**	**49**	**160**	**160**	**–**	**–**	**160**	**411**
0.50 or less	16	16	16	81	81	–	–	81	125
0.51 to 0.75	9	9	9	38	38	–	–	38	87
0.76 to 1.00	15	15	15	29	29	–	–	29	116
1.01 to 1.50	6	6	6	11	11	–	–	11	58
1.51 or more	3	3	3	1	1	–	–	1	25
Renter-occupied housing units	**14**	**14**	**14**	**44**	**44**	**–**	**–**	**44**	**264**
0.50 or less	3	3	3	17	17	–	–	17	73
0.51 to 0.75	3	3	3	12	12	–	–	12	48
0.76 to 1.00	1	1	1	10	10	–	–	10	73
1.01 to 1.50	6	6	6	3	3	–	–	3	45
1.51 or more	1	1	1	2	2	–	–	2	25

TIPSII [UPF] GH11A CENSUS90 71580800 10/20/92 9:02 AM MACHINE: C DATA:CENSUS90*H11ATIPSDA00. 09/18/92 15:05:46 TAPE: NONE FRAME: 195
TSF:CENSUS90*92. 09/18/92 15:11:45 UTF:CENSUS90*93. 09/18/92 15:11:45 META:CENSUS90*H11ATABLES00. 09/18/92 15:32:16

Table 4. **Occupancy, Structural, and Utilization Characteristics of American Indian, Eskimo, or Aleut Households: 1990**—Con.

[For definitions of terms and meanings of symbols, see text]

American Indian/Alaska Native Area State County	American Indian Reservation and Trust Land—Con.									
	Warm Springs Reservation						Warm Springs Trust Lands			
		Oregon						Oregon		
	Total	Total	Clackamas County	Jefferson County	Marion County	Wasco County	Total	Total	Gilliam County	Hood River County
Occupied housing units	**675**	**675**	**–**	**541**	**–**	**134**	**–**	**–**	**–**	**–**
TENURE										
Owner-occupied housing units	411	411	–	307	–	104	–	–	–	–
Percent of occupied housing units	60.9	60.9	–	56.7	–	77.6	–	–	–	–
Renter-occupied housing units	264	264	–	234	–	30	–	–	–	–
UNITS IN STRUCTURE										
1, detached	424	424	–	324	–	100	–	–	–	–
1, attached	8	8	–	5	–	3	–	–	–	–
2	75	75	–	74	–	1	–	–	–	–
3 or 4	24	24	–	21	–	3	–	–	–	–
5 to 9	5	5	–	5	–	–	–	–	–	–
10 to 19	–	–	–	–	–	–	–	–	–	–
20 to 49	9	9	–	–	–	9	–	–	–	–
50 or more	–	–	–	–	–	–	–	–	–	–
Mobile home or trailer	127	127	–	109	–	18	–	–	–	–
Other	3	3	–	3	–	–	–	–	–	–
ROOMS										
Owner-occupied housing units	**411**	**411**	**–**	**307**	**–**	**104**	**–**	**–**	**–**	**–**
1 room	–	–	–	–	–	–	–	–	–	–
2 rooms	5	5	–	3	–	2	–	–	–	–
3 rooms	17	17	–	8	–	9	–	–	–	–
4 rooms	44	44	–	36	–	8	–	–	–	–
5 rooms	158	158	–	116	–	42	–	–	–	–
6 rooms	89	89	–	65	–	24	–	–	–	–
7 rooms	62	62	–	48	–	14	–	–	–	–
8 rooms	19	19	–	15	–	4	–	–	–	–
9 or more rooms	17	17	–	16	–	1	–	–	–	–
Median	5.4	5.4	–	5.4	–	5.3	–	–	–	–
Renter-occupied housing units	**264**	**264**	**–**	**234**	**–**	**30**	**–**	**–**	**–**	**–**
1 room	1	1	–	1	–	–	–	–	–	–
2 rooms	12	12	–	6	–	6	–	–	–	–
3 rooms	38	38	–	28	–	10	–	–	–	–
4 rooms	111	111	–	99	–	12	–	–	–	–
5 rooms	61	61	–	60	–	1	–	–	–	–
6 rooms	32	32	–	31	–	1	–	–	–	–
7 rooms	8	8	–	8	–	–	–	–	–	–
8 rooms	1	1	–	1	–	–	–	–	–	–
9 or more rooms	–	–	–	–	–	–	–	–	–	–
Median	4.2	4.2	–	4.3	–	3.4	–	–	–	–
PERSONS IN UNIT										
Owner-occupied housing units	**411**	**411**	**–**	**307**	**–**	**104**	**–**	**–**	**–**	**–**
1 person	35	35	–	27	–	8	–	–	–	–
2 persons	59	59	–	46	–	13	–	–	–	–
3 persons	70	70	–	53	–	17	–	–	–	–
4 persons	62	62	–	48	–	14	–	–	–	–
5 persons	80	80	–	58	–	22	–	–	–	–
6 persons	38	38	–	28	–	10	–	–	–	–
7 or more persons	67	67	–	47	–	20	–	–	–	–
Median	4.17	4.17	–	4.07	–	4.50	–	–	–	–
Renter-occupied housing units	**264**	**264**	**–**	**234**	**–**	**30**	**–**	**–**	**–**	**–**
1 person	37	37	–	31	–	6	–	–	–	–
2 persons	39	39	–	32	–	7	–	–	–	–
3 persons	51	51	–	45	–	6	–	–	–	–
4 persons	41	41	–	35	–	6	–	–	–	–
5 persons	45	45	–	42	–	3	–	–	–	–
6 persons	25	25	–	24	–	1	–	–	–	–
7 or more persons	26	26	–	25	–	1	–	–	–	–
Median	3.62	3.62	–	3.76	–	2.83	–	–	–	–
PERSONS PER ROOM										
Owner-occupied housing units	**411**	**411**	**–**	**307**	**–**	**104**	**–**	**–**	**–**	**–**
0.50 or less	125	125	–	99	–	26	–	–	–	–
0.51 to 0.75	87	87	–	66	–	21	–	–	–	–
0.76 to 1.00	116	116	–	87	–	29	–	–	–	–
1.01 to 1.50	58	58	–	38	–	20	–	–	–	–
1.51 or more	25	25	–	17	–	8	–	–	–	–
Renter-occupied housing units	**264**	**264**	**–**	**234**	**–**	**30**	**–**	**–**	**–**	**–**
0.50 or less	73	73	–	63	–	10	–	–	–	–
0.51 to 0.75	48	48	–	44	–	4	–	–	–	–
0.76 to 1.00	73	73	–	65	–	8	–	–	–	–
1.01 to 1.50	45	45	–	42	–	3	–	–	–	–
1.51 or more	25	25	–	20	–	5	–	–	–	–

TIPSII [UPF] GH11A CENSUS90 71580800 10/20/92 9:02 AM MACHINE: C DATA:CENSUS90*H11ATIPSDA00. 09/18/92 15:05:46 TAPE: NONE FRAME: 196
TSF:CENSUS90*92. 09/18/92 15:11:45 UTF:CENSUS90*93. 09/18/92 15:11:45 META:CENSUS90*H11ATABLES00. 09/18/92 15:32:16

Table 4. **Occupancy, Structural, and Utilization Characteristics of American Indian, Eskimo, or Aleut Households: 1990**—Con.

[For definitions of terms and meanings of symbols, see text]

American Indian/Alaska Native Area / State / County	American Indian Reservation and Trust Land—Con.									
	Warm Springs Trust Lands—Con.		Washoe Reservation			White Earth Reservation				
	Oregon—Con.			Nevada			Minnesota			
	Sherman County	Wasco County	Total	Total	Douglas County	Total	Total	Becker County	Clearwater County	Mahnomen County
Occupied housing units	**–**	**–**	**23**	**23**	**23**	**816**	**816**	**391**	**82**	**343**
TENURE										
Owner-occupied housing units	–	–	8	8	8	498	498	235	46	217
Percent of occupied housing units	–	–	34.8	34.8	34.8	61.0	61.0	60.1	56.1	63.3
Renter-occupied housing units	–	–	15	15	15	318	318	156	36	126
UNITS IN STRUCTURE										
1, detached	–	–	18	18	18	603	603	279	62	262
1, attached	–	–	4	4	4	7	7	2	1	4
2	–	–	–	–	–	33	33	18	2	13
3 or 4	–	–	–	–	–	15	15	8	–	7
5 to 9	–	–	–	–	–	10	10	10	–	–
10 to 19	–	–	–	–	–	3	3	–	–	3
20 to 49	–	–	–	–	–	22	22	21	–	1
50 or more	–	–	–	–	–	–	–	–	–	–
Mobile home or trailer	–	–	1	1	1	117	117	48	17	52
Other	–	–	–	–	–	6	6	5	–	1
ROOMS										
Owner-occupied housing units	**–**	**–**	**8**	**8**	**8**	**498**	**498**	**235**	**46**	**217**
1 room	–	–	–	–	–	5	5	3	1	1
2 rooms	–	–	–	–	–	20	20	10	6	4
3 rooms	–	–	2	2	2	39	39	16	6	17
4 rooms	–	–	–	–	–	120	120	54	13	53
5 rooms	–	–	4	4	4	146	146	79	9	58
6 rooms	–	–	2	2	2	84	84	42	8	34
7 rooms	–	–	–	–	–	47	47	20	2	25
8 rooms	–	–	–	–	–	16	16	3	1	12
9 or more rooms	–	–	–	–	–	21	21	8	–	13
Median	–	–	5.0	5.0	5.0	4.9	4.9	4.9	4.3	5.1
Renter-occupied housing units	**–**	**–**	**15**	**15**	**15**	**318**	**318**	**156**	**36**	**126**
1 room	–	–	1	1	1	3	3	1	2	–
2 rooms	–	–	–	–	–	23	23	12	1	10
3 rooms	–	–	–	–	–	70	70	42	4	24
4 rooms	–	–	1	1	1	68	68	27	7	34
5 rooms	–	–	6	6	6	73	73	36	10	27
6 rooms	–	–	7	7	7	45	45	25	6	14
7 rooms	–	–	–	–	–	22	22	11	3	8
8 rooms	–	–	–	–	–	12	12	2	2	8
9 or more rooms	–	–	–	–	–	2	2	–	1	1
Median	–	–	5.4	5.4	5.4	4.4	4.4	4.4	4.9	4.4
PERSONS IN UNIT										
Owner-occupied housing units	**–**	**–**	**8**	**8**	**8**	**498**	**498**	**235**	**46**	**217**
1 person	–	–	–	–	–	89	89	32	12	45
2 persons	–	–	4	4	4	120	120	58	8	54
3 persons	–	–	2	2	2	96	96	48	8	40
4 persons	–	–	2	2	2	77	77	46	2	29
5 persons	–	–	–	–	–	60	60	25	5	30
6 persons	–	–	–	–	–	29	29	10	9	10
7 or more persons	–	–	–	–	–	27	27	16	2	9
Median	–	–	2.50	2.50	2.50	2.92	2.92	3.07	2.88	2.74
Renter-occupied housing units	**–**	**–**	**15**	**15**	**15**	**318**	**318**	**156**	**36**	**126**
1 person	–	–	4	4	4	71	71	47	4	20
2 persons	–	–	4	4	4	46	46	18	5	23
3 persons	–	–	1	1	1	50	50	22	7	21
4 persons	–	–	3	3	3	44	44	19	4	21
5 persons	–	–	1	1	1	50	50	28	7	15
6 persons	–	–	1	1	1	30	30	13	6	11
7 or more persons	–	–	1	1	1	27	27	9	3	15
Median	–	–	2.38	2.38	2.38	3.34	3.34	3.09	4.00	3.45
PERSONS PER ROOM										
Owner-occupied housing units	**–**	**–**	**8**	**8**	**8**	**498**	**498**	**235**	**46**	**217**
0.50 or less	–	–	3	3	3	226	226	94	17	115
0.51 to 0.75	–	–	3	3	3	113	113	56	9	48
0.76 to 1.00	–	–	2	2	2	103	103	56	9	38
1.01 to 1.50	–	–	–	–	–	41	41	19	8	14
1.51 or more	–	–	–	–	–	15	15	10	3	2
Renter-occupied housing units	**–**	**–**	**15**	**15**	**15**	**318**	**318**	**156**	**36**	**126**
0.50 or less	–	–	7	7	7	117	117	65	10	42
0.51 to 0.75	–	–	4	4	4	56	56	21	10	25
0.76 to 1.00	–	–	2	2	2	82	82	41	6	35
1.01 to 1.50	–	–	2	2	2	43	43	22	7	14
1.51 or more	–	–	–	–	–	20	20	7	3	10

TIPSII [UPF] GH11A CENSUS90 71580800 10/20/92 9:02 AM MACHINE: C DATA:CENSUS90*H11ATIPSDA00. 09/18/92 15:05:46 TAPE: NONE FRAME: 197
TSF:CENSUS90*92. 09/18/92 15:11:45 UTF:CENSUS90*93. 09/18/92 15:11:45 META:CENSUS90*H11ATABLES00. 09/18/92 15:32:16

Table 4. **Occupancy, Structural, and Utilization Characteristics of American Indian, Eskimo, or Aleut Households: 1990**—Con.

[For definitions of terms and meanings of symbols, see text]

American Indian/Alaska Native Area State County	American Indian Reservation and Trust Land—Con.							
	Wind River Reservation				Winnebago Reservation			
		Wyoming				Nebraska		
	Total	Total	Fremont County	Hot Springs County	Total	Total	Dixon County	Thurston County
Occupied housing units	**1 474**	**1 474**	**1 467**	**7**	**311**	**311**	**–**	**311**
TENURE								
Owner-occupied housing units	853	853	853	–	125	125	–	125
Percent of occupied housing units	57.9	57.9	58.1	–	40.2	40.2	–	40.2
Renter-occupied housing units	621	621	614	7	186	186	–	186
UNITS IN STRUCTURE								
1, detached	1 036	1 036	1 029	7	231	231	–	231
1, attached	31	31	31	–	6	6	–	6
2	32	32	32	–	18	18	–	18
3 or 4	32	32	32	–	14	14	–	14
5 to 9	8	8	8	–	–	–	–	–
10 to 19	15	15	15	–	10	10	–	10
20 to 49	3	3	3	–	–	–	–	–
50 or more	–	–	–	–	–	–	–	–
Mobile home or trailer	314	314	314	–	31	31	–	31
Other	3	3	3	–	1	1	–	1
ROOMS								
Owner-occupied housing units	**853**	**853**	**853**	**–**	**125**	**125**	**–**	**125**
1 room	11	11	11	–	–	–	–	–
2 rooms	33	33	33	–	2	2	–	2
3 rooms	105	105	105	–	11	11	–	11
4 rooms	159	159	159	–	22	22	–	22
5 rooms	266	266	266	–	56	56	–	56
6 rooms	149	149	149	–	22	22	–	22
7 rooms	67	67	67	–	8	8	–	8
8 rooms	36	36	36	–	3	3	–	3
9 or more rooms	27	27	27	–	1	1	–	1
Median	4.9	4.9	4.9	–	5.0	5.0	–	5.0
Renter-occupied housing units	**621**	**621**	**614**	**7**	**186**	**186**	**–**	**186**
1 room	5	5	5	–	–	–	–	–
2 rooms	34	34	34	–	12	12	–	12
3 rooms	104	104	104	–	24	24	–	24
4 rooms	193	193	187	6	33	33	–	33
5 rooms	172	172	171	1	64	64	–	64
6 rooms	73	73	73	–	40	40	–	40
7 rooms	29	29	29	–	5	5	–	5
8 rooms	7	7	7	–	5	5	–	5
9 or more rooms	4	4	4	–	3	3	–	3
Median	4.4	4.4	4.4	4.1	4.9	4.9	–	4.9
PERSONS IN UNIT								
Owner-occupied housing units	**853**	**853**	**853**	**–**	**125**	**125**	**–**	**125**
1 person	125	125	125	–	21	21	–	21
2 persons	146	146	146	–	25	25	–	25
3 persons	144	144	144	–	22	22	–	22
4 persons	157	157	157	–	19	19	–	19
5 persons	125	125	125	–	18	18	–	18
6 persons	90	90	90	–	11	11	–	11
7 or more persons	66	66	66	–	9	9	–	9
Median	3.57	3.57	3.57	–	3.25	3.25	–	3.25
Renter-occupied housing units	**621**	**621**	**614**	**7**	**186**	**186**	**–**	**186**
1 person	71	71	71	–	35	35	–	35
2 persons	90	90	89	1	31	31	–	31
3 persons	97	97	97	–	35	35	–	35
4 persons	134	134	132	2	30	30	–	30
5 persons	98	98	98	–	12	12	–	12
6 persons	71	71	68	3	19	19	–	19
7 or more persons	60	60	59	1	24	24	–	24
Median	3.89	3.89	3.88	5.67	3.27	3.27	–	3.27
PERSONS PER ROOM								
Owner-occupied housing units	**853**	**853**	**853**	**–**	**125**	**125**	**–**	**125**
0.50 or less	291	291	291	–	50	50	–	50
0.51 to 0.75	186	186	186	–	24	24	–	24
0.76 to 1.00	227	227	227	–	25	25	–	25
1.01 to 1.50	100	100	100	–	22	22	–	22
1.51 or more	49	49	49	–	4	4	–	4
Renter-occupied housing units	**621**	**621**	**614**	**7**	**186**	**186**	**–**	**186**
0.50 or less	144	144	143	1	65	65	–	65
0.51 to 0.75	107	107	107	–	41	41	–	41
0.76 to 1.00	185	185	183	2	49	49	–	49
1.01 to 1.50	128	128	124	4	22	22	–	22
1.51 or more	57	57	57	–	9	9	–	9

TIPSII [UPF] GH11A CENSUS90 71580800 10/20/92 9:02 AM MACHINE: C DATA:CENSUS90*H11ATIPSDA00. 09/18/92 15:05:46 TAPE: NONE FRAME: 198
TSF:CENSUS90*92. 09/18/92 15:11:45 UTF:CENSUS90*93. 09/18/92 15:11:45 META:CENSUS90*H11ATABLES00. 09/18/92 15:32:16

Table 4. **Occupancy, Structural, and Utilization Characteristics of American Indian, Eskimo, or Aleut Households: 1990**—Con.

[For definitions of terms and meanings of symbols, see text]

American Indian/Alaska Native Area State County	American Indian Reservation and Trust Land—Con.									
	Winnemucca Colony			Wisconsin Winnebago Reservation and Trust Lands, WI	Wisconsin Winnebago Reservation					
		Nevada				Wisconsin				
	Total	Total	Humboldt County		Total	Total	Dane County	Jackson County	Juneau County	Monroe County
Occupied housing units	**19**	**19**	**19**	**155**	**118**	**118**	**–**	**67**	**9**	**6**
TENURE										
Owner-occupied housing units	18	18	18	52	23	23	–	16	6	–
Percent of occupied housing units	94.7	94.7	94.7	33.5	19.5	19.5	–	23.9	66.7	–
Renter-occupied housing units	1	1	1	103	95	95	–	51	3	6
UNITS IN STRUCTURE										
1, detached	5	5	5	115	102	102	–	59	9	6
1, attached	–	–	–	1	1	1	–	1	–	–
2	–	–	–	1	1	1	–	1	–	–
3 or 4	–	–	–	–	–	–	–	–	–	–
5 to 9	–	–	–	–	–	–	–	–	–	–
10 to 19	–	–	–	8	8	8	–	–	–	–
20 to 49	–	–	–	–	–	–	–	–	–	–
50 or more	–	–	–	–	–	–	–	–	–	–
Mobile home or trailer	14	14	14	30	6	6	–	6	–	–
Other	–	–	–	–	–	–	–	–	–	–
ROOMS										
Owner-occupied housing units	**18**	**18**	**18**	**52**	**23**	**23**	**–**	**16**	**6**	**–**
1 room	2	2	2	–	–	–	–	–	–	–
2 rooms	1	1	1	3	1	1	–	1	–	–
3 rooms	1	1	1	14	7	7	–	5	1	–
4 rooms	9	9	9	17	5	5	–	4	1	–
5 rooms	5	5	5	9	4	4	–	4	–	–
6 rooms	–	–	–	7	5	5	–	1	4	–
7 rooms	–	–	–	2	1	1	–	1	–	–
8 rooms	–	–	–	–	–	–	–	–	–	–
9 or more rooms	–	–	–	–	–	–	–	–	–	–
Median	4.1	4.1	4.1	4.0	4.2	4.2	–	4.0	5.8	–
Renter-occupied housing units	**1**	**1**	**1**	**103**	**95**	**95**	**–**	**51**	**3**	**6**
1 room	–	–	–	–	–	–	–	–	–	–
2 rooms	1	1	1	4	3	3	–	1	–	–
3 rooms	–	–	–	11	9	9	–	4	–	–
4 rooms	–	–	–	21	18	18	–	13	–	–
5 rooms	–	–	–	38	36	36	–	18	1	4
6 rooms	–	–	–	22	22	22	–	9	2	1
7 rooms	–	–	–	6	6	6	–	5	–	1
8 rooms	–	–	–	1	1	1	–	1	–	–
9 or more rooms	–	–	–	–	–	–	–	–	–	–
Median	2.0	2.0	2.0	4.9	5.0	5.0	–	4.9	5.8	5.3
PERSONS IN UNIT										
Owner-occupied housing units	**18**	**18**	**18**	**52**	**23**	**23**	**–**	**16**	**6**	**–**
1 person	2	2	2	15	4	4	–	4	–	–
2 persons	7	7	7	9	5	5	–	4	1	–
3 persons	4	4	4	6	2	2	–	2	–	–
4 persons	3	3	3	11	6	6	–	2	3	–
5 persons	1	1	1	3	1	1	–	1	–	–
6 persons	–	–	–	5	2	2	–	1	1	–
7 or more persons	1	1	1	3	3	3	–	2	1	–
Median	2.50	2.50	2.50	2.83	3.58	3.58	–	2.50	4.17	–
Renter-occupied housing units	**1**	**1**	**1**	**103**	**95**	**95**	**–**	**51**	**3**	**6**
1 person	1	1	1	19	16	16	–	5	–	1
2 persons	–	–	–	11	9	9	–	5	1	–
3 persons	–	–	–	14	14	14	–	11	–	–
4 persons	–	–	–	13	11	11	–	6	–	1
5 persons	–	–	–	19	19	19	–	9	1	2
6 persons	–	–	–	15	14	14	–	9	–	2
7 or more persons	–	–	–	12	12	12	–	6	1	–
Median	1.50–	1.50–	1.50–	4.08	4.27	4.27	–	4.25	5.00	5.00
PERSONS PER ROOM										
Owner-occupied housing units	**18**	**18**	**18**	**52**	**23**	**23**	**–**	**16**	**6**	**–**
0.50 or less	6	6	6	21	8	8	–	7	1	–
0.51 to 0.75	5	5	5	8	2	2	–	–	2	–
0.76 to 1.00	5	5	5	11	5	5	–	4	1	–
1.01 to 1.50	–	–	–	9	7	7	–	5	1	–
1.51 or more	2	2	2	3	1	1	–	–	1	–
Renter-occupied housing units	**1**	**1**	**1**	**103**	**95**	**95**	**–**	**51**	**3**	**6**
0.50 or less	1	1	1	29	25	25	–	11	1	1
0.51 to 0.75	–	–	–	20	19	19	–	11	–	1
0.76 to 1.00	–	–	–	30	28	28	–	16	1	2
1.01 to 1.50	–	–	–	19	18	18	–	12	1	2
1.51 or more	–	–	–	5	5	5	–	1	–	–

TIPSII [UPF] GH11A CENSUS90 71580800 10/20/92 9:02 AM MACHINE: C DATA:CENSUS90*H11ATIPSDA00. 09/18/92 15:05:46 TAPE: NONE FRAME: 199
TSF:CENSUS90*92. 09/18/92 15:11:45 UTF:CENSUS90*93. 09/18/92 15:11:45 META:CENSUS90*H11ATABLES00. 09/18/92 15:32:16

Table 4. **Occupancy, Structural, and Utilization Characteristics of American Indian, Eskimo, or Aleut Households: 1990**—Con.

[For definitions of terms and meanings of symbols, see text]

American Indian/Alaska Native Area State County	American Indian Reservation and Trust Land—Con.									
	Wisconsin Winnebago Reservation—Con.			Wisconsin Winnebago Trust Lands						
	Wisconsin—Con.				Wisconsin					
	Sauk County	Shawano County	Wood County	Total	Total	Adams County	Clark County	Crawford County	Jackson County	Juneau County
Occupied housing units	**28**	**–**	**8**	**37**	**37**	**–**	**5**	**–**	**13**	**3**
TENURE										
Owner-occupied housing units	–	–	1	29	29	–	5	–	10	3
Percent of occupied housing units	–	–	12.5	78.4	78.4	–	100.0	–	76.9	100.0
Renter-occupied housing units	28	–	7	8	8	–	–	–	3	–
UNITS IN STRUCTURE										
1, detached	20	–	8	13	13	–	3	–	4	–
1, attached	–	–	–	–	–	–	–	–	–	–
2	–	–	–	–	–	–	–	–	–	–
3 or 4	–	–	–	–	–	–	–	–	–	–
5 to 9	–	–	–	–	–	–	–	–	–	–
10 to 19	8	–	–	–	–	–	–	–	–	–
20 to 49	–	–	–	–	–	–	–	–	–	–
50 or more	–	–	–	–	–	–	–	–	–	–
Mobile home or trailer	–	–	–	24	24	–	2	–	9	3
Other	–	–	–	–	–	–	–	–	–	–
ROOMS										
Owner-occupied housing units	**–**	**–**	**1**	**29**	**29**	**–**	**5**	**–**	**10**	**3**
1 room	–	–	–	–	–	–	–	–	–	–
2 rooms	–	–	–	2	2	–	1	–	1	–
3 rooms	–	–	1	7	7	–	1	–	–	2
4 rooms	–	–	–	12	12	–	1	–	4	1
5 rooms	–	–	–	5	5	–	1	–	4	–
6 rooms	–	–	–	2	2	–	–	–	1	–
7 rooms	–	–	–	1	1	–	1	–	–	–
8 rooms	–	–	–	–	–	–	–	–	–	–
9 or more rooms	–	–	–	–	–	–	–	–	–	–
Median	–	–	3.0	4.0	4.0	–	4.0	–	4.5	3.3
Renter-occupied housing units	**28**	**–**	**7**	**8**	**8**	**–**	**–**	**–**	**3**	**–**
1 room	–	–	–	–	–	–	–	–	–	–
2 rooms	2	–	–	1	1	–	–	–	–	–
3 rooms	5	–	–	2	2	–	–	–	1	–
4 rooms	3	–	2	3	3	–	–	–	1	–
5 rooms	11	–	2	2	2	–	–	–	1	–
6 rooms	7	–	3	–	–	–	–	–	–	–
7 rooms	–	–	–	–	–	–	–	–	–	–
8 rooms	–	–	–	–	–	–	–	–	–	–
9 or more rooms	–	–	–	–	–	–	–	–	–	–
Median	4.9	–	5.3	3.8	3.8	–	–	–	4.0	–
PERSONS IN UNIT										
Owner-occupied housing units	**–**	**–**	**1**	**29**	**29**	**–**	**5**	**–**	**10**	**3**
1 person	–	–	–	11	11	–	3	–	3	–
2 persons	–	–	–	4	4	–	1	–	2	–
3 persons	–	–	–	4	4	–	–	–	2	–
4 persons	–	–	1	5	5	–	1	–	1	2
5 persons	–	–	–	2	2	–	–	–	2	–
6 persons	–	–	–	3	3	–	–	–	–	1
7 or more persons	–	–	–	–	–	–	–	–	–	–
Median	–	–	4.00	2.38	2.38	–	1.50–	–	2.50	4.25
Renter-occupied housing units	**28**	**–**	**7**	**8**	**8**	**–**	**–**	**–**	**3**	**–**
1 person	10	–	–	3	3	–	–	–	2	–
2 persons	1	–	2	2	2	–	–	–	–	–
3 persons	3	–	–	–	–	–	–	–	–	–
4 persons	3	–	1	2	2	–	–	–	1	–
5 persons	6	–	1	–	–	–	–	–	–	–
6 persons	3	–	–	1	1	–	–	–	–	–
7 or more persons	2	–	3	–	–	–	–	–	–	–
Median	3.50	–	5.00	2.00	2.00	–	–	–	1.50–	–
PERSONS PER ROOM										
Owner-occupied housing units	**–**	**–**	**1**	**29**	**29**	**–**	**5**	**–**	**10**	**3**
0.50 or less	–	–	–	13	13	–	3	–	5	–
0.51 to 0.75	–	–	–	6	6	–	1	–	2	–
0.76 to 1.00	–	–	–	6	6	–	1	–	2	1
1.01 to 1.50	–	–	1	2	2	–	–	–	1	1
1.51 or more	–	–	–	2	2	–	–	–	–	1
Renter-occupied housing units	**28**	**–**	**7**	**8**	**8**	**–**	**–**	**–**	**3**	**–**
0.50 or less	10	–	2	4	4	–	–	–	2	–
0.51 to 0.75	6	–	1	1	1	–	–	–	–	–
0.76 to 1.00	8	–	1	2	2	–	–	–	1	–
1.01 to 1.50	3	–	–	1	1	–	–	–	–	–
1.51 or more	1	–	3	–	–	–	–	–	–	–

TIPSII [UPF] GH11A CENSUS90 71580800 10/20/92 9:02 AM MACHINE: C DATA:CENSUS90*H11ATIPSDA00. 09/18/92 15:05:46 TAPE: NONE FRAME: 200
TSF:CENSUS90*92. 09/18/92 15:11:45 UTF:CENSUS90*93. 09/18/92 15:11:45 META:CENSUS90*H11ATABLES00. 09/18/92 15:32:16

Table 4. **Occupancy, Structural, and Utilization Characteristics of American Indian, Eskimo, or Aleut Households: 1990**—Con.

[For definitions of terms and meanings of symbols, see text]

American Indian/Alaska Native Area State County	American Indian Reservation and Trust Land—Con.							
	Wisconsin Winnebago Trust Lands—Con.					Woodfords Community		
	Wisconsin—Con.						California	
	La Crosse County	Marathon County	Monroe County	Shawano County	Wood County	Total	Total	Alpine County
Occupied housing units	**–**	**3**	**5**	**8**	**–**	**–**	**–**	**–**
TENURE								
Owner-occupied housing units	–	2	3	6	–	–	–	–
Percent of occupied housing units	–	66.7	60.0	75.0	–	–	–	–
Renter-occupied housing units	–	1	2	2	–	–	–	–
UNITS IN STRUCTURE								
1, detached	–	1	2	3	–	–	–	–
1, attached	–	–	–	–	–	–	–	–
2	–	–	–	–	–	–	–	–
3 or 4	–	–	–	–	–	–	–	–
5 to 9	–	–	–	–	–	–	–	–
10 to 19	–	–	–	–	–	–	–	–
20 to 49	–	–	–	–	–	–	–	–
50 or more	–	–	–	–	–	–	–	–
Mobile home or trailer	–	2	3	5	–	–	–	–
Other	–	–	–	–	–	–	–	–
ROOMS								
Owner-occupied housing units	**–**	**2**	**3**	**6**	**–**	**–**	**–**	**–**
1 room	–	–	–	–	–	–	–	–
2 rooms	–	–	–	–	–	–	–	–
3 rooms	–	1	–	3	–	–	–	–
4 rooms	–	1	3	2	–	–	–	–
5 rooms	–	–	–	–	–	–	–	–
6 rooms	–	–	–	1	–	–	–	–
7 rooms	–	–	–	–	–	–	–	–
8 rooms	–	–	–	–	–	–	–	–
9 or more rooms	–	–	–	–	–	–	–	–
Median	–	3.5	4.0	3.5	–	–	–	–
Renter-occupied housing units	**–**	**1**	**2**	**2**	**–**	**–**	**–**	**–**
1 room	–	–	–	–	–	–	–	–
2 rooms	–	–	1	–	–	–	–	–
3 rooms	–	1	–	–	–	–	–	–
4 rooms	–	–	–	2	–	–	–	–
5 rooms	–	–	1	–	–	–	–	–
6 rooms	–	–	–	–	–	–	–	–
7 rooms	–	–	–	–	–	–	–	–
8 rooms	–	–	–	–	–	–	–	–
9 or more rooms	–	–	–	–	–	–	–	–
Median	–	3.0	3.5	4.0	–	–	–	–
PERSONS IN UNIT								
Owner-occupied housing units	**–**	**2**	**3**	**6**	**–**	**–**	**–**	**–**
1 person	–	1	2	2	–	–	–	–
2 persons	–	–	–	1	–	–	–	–
3 persons	–	–	1	1	–	–	–	–
4 persons	–	1	–	–	–	–	–	–
5 persons	–	–	–	–	–	–	–	–
6 persons	–	–	–	2	–	–	–	–
7 or more persons	–	–	–	–	–	–	–	–
Median	–	2.50	1.50–	2.50	–	–	–	–
Renter-occupied housing units	**–**	**1**	**2**	**2**	**–**	**–**	**–**	**–**
1 person	–	–	1	–	–	–	–	–
2 persons	–	1	–	1	–	–	–	–
3 persons	–	–	–	–	–	–	–	–
4 persons	–	–	1	–	–	–	–	–
5 persons	–	–	–	–	–	–	–	–
6 persons	–	–	–	1	–	–	–	–
7 or more persons	–	–	–	–	–	–	–	–
Median	–	2.00	2.50	4.00	–	–	–	–
PERSONS PER ROOM								
Owner-occupied housing units	**–**	**2**	**3**	**6**	**–**	**–**	**–**	**–**
0.50 or less	–	1	2	2	–	–	–	–
0.51 to 0.75	–	–	1	2	–	–	–	–
0.76 to 1.00	–	1	–	1	–	–	–	–
1.01 to 1.50	–	–	–	–	–	–	–	–
1.51 or more	–	–	–	1	–	–	–	–
Renter-occupied housing units	**–**	**1**	**2**	**2**	**–**	**–**	**–**	**–**
0.50 or less	–	–	1	1	–	–	–	–
0.51 to 0.75	–	1	–	–	–	–	–	–
0.76 to 1.00	–	–	1	–	–	–	–	–
1.01 to 1.50	–	–	–	1	–	–	–	–
1.51 or more	–	–	–	–	–	–	–	–

TIPSII [UPF] GH11A CENSUS90 71580800 10/20/92 9:02 AM MACHINE: C DATA:CENSUS90*H11ATIPSDA00. 09/18/92 15:05:46 TAPE: NONE FRAME: 201
TSF:CENSUS90*92. 09/18/92 15:11:45 UTF:CENSUS90*93. 09/18/92 15:11:45 META:CENSUS90*H11ATABLES00. 09/18/92 15:32:16

Table 4. **Occupancy, Structural, and Utilization Characteristics of American Indian, Eskimo, or Aleut Households: 1990**—Con.

[For definitions of terms and meanings of symbols, see text]

American Indian/Alaska Native Area State County	American Indian Reservation and Trust Land—Con.								
	XL Ranch Reservation				Yakima Reservation				
		California				Washington			
	Total	Total	Modoc County	Yakima Reservation and Trust Lands, WA	Total	Total	Klickitat County	Lewis County	Yakima County
Occupied housing units	**11**	**11**	**11**	**1 571**	**1 550**	**1 550**	**18**	**–**	**1 532**
TENURE									
Owner-occupied housing units	2	2	2	836	827	827	6	–	821
Percent of occupied housing units	18.2	18.2	18.2	53.2	53.4	53.4	33.3	–	53.6
Renter-occupied housing units	9	9	9	735	723	723	12	–	711
UNITS IN STRUCTURE									
1, detached	9	9	9	1 091	1 071	1 071	7	–	1 064
1, attached	–	–	–	114	113	113	1	–	112
2	–	–	–	50	50	50	2	–	48
3 or 4	–	–	–	28	28	28	2	–	26
5 to 9	–	–	–	29	29	29	–	–	29
10 to 19	–	–	–	18	18	18	–	–	18
20 to 49	–	–	–	4	4	4	–	–	4
50 or more	–	–	–	–	–	–	–	–	–
Mobile home or trailer	2	2	2	193	193	193	6	–	187
Other	–	–	–	44	44	44	–	–	44
ROOMS									
Owner-occupied housing units	**2**	**2**	**2**	**836**	**827**	**827**	**6**	**–**	**821**
1 room	–	–	–	1	1	1	–	–	1
2 rooms	–	–	–	18	18	18	–	–	18
3 rooms	–	–	–	64	63	63	–	–	63
4 rooms	1	1	1	131	130	130	–	–	130
5 rooms	–	–	–	211	207	207	1	–	206
6 rooms	1	1	1	210	208	208	3	–	205
7 rooms	–	–	–	121	120	120	2	–	118
8 rooms	–	–	–	34	34	34	–	–	34
9 or more rooms	–	–	–	46	46	46	–	–	46
Median	5.0	5.0	5.0	5.5	5.5	5.5	6.2	–	5.5
Renter-occupied housing units	**9**	**9**	**9**	**735**	**723**	**723**	**12**	**–**	**711**
1 room	–	–	–	22	22	22	–	–	22
2 rooms	–	–	–	56	56	56	–	–	56
3 rooms	5	5	5	125	123	123	2	–	121
4 rooms	2	2	2	169	168	168	2	–	166
5 rooms	1	1	1	197	190	190	4	–	186
6 rooms	1	1	1	107	106	106	2	–	104
7 rooms	–	–	–	41	40	40	2	–	38
8 rooms	–	–	–	10	10	10	–	–	10
9 or more rooms	–	–	–	8	8	8	–	–	8
Median	3.4	3.4	3.4	4.5	4.5	4.5	5.0	–	4.4
PERSONS IN UNIT									
Owner-occupied housing units	**2**	**2**	**2**	**836**	**827**	**827**	**6**	**–**	**821**
1 person	–	–	–	78	78	78	1	–	77
2 persons	–	–	–	164	162	162	–	–	162
3 persons	1	1	1	142	141	141	1	–	140
4 persons	1	1	1	142	142	142	1	–	141
5 persons	–	–	–	113	112	112	2	–	110
6 persons	–	–	–	83	81	81	1	–	80
7 or more persons	–	–	–	114	111	111	–	–	111
Median	3.50	3.50	3.50	3.74	3.73	3.73	4.50	–	3.72
Renter-occupied housing units	**9**	**9**	**9**	**735**	**723**	**723**	**12**	**–**	**711**
1 person	5	5	5	92	92	92	3	–	89
2 persons	2	2	2	116	115	115	1	–	114
3 persons	–	–	–	128	128	128	1	–	127
4 persons	1	1	1	150	148	148	2	–	146
5 persons	–	–	–	113	112	112	3	–	109
6 persons	–	–	–	66	63	63	1	–	62
7 or more persons	1	1	1	70	65	65	1	–	64
Median	1.50–	1.50–	1.50–	3.71	3.68	3.68	4.00	–	3.67
PERSONS PER ROOM									
Owner-occupied housing units	**2**	**2**	**2**	**836**	**827**	**827**	**6**	**–**	**821**
0.50 or less	1	1	1	315	312	312	2	–	310
0.51 to 0.75	–	–	–	164	164	164	1	–	163
0.76 to 1.00	1	1	1	189	189	189	3	–	186
1.01 to 1.50	–	–	–	105	101	101	–	–	101
1.51 or more	–	–	–	63	61	61	–	–	61
Renter-occupied housing units	**9**	**9**	**9**	**735**	**723**	**723**	**12**	**–**	**711**
0.50 or less	6	6	6	192	191	191	4	–	187
0.51 to 0.75	2	2	2	138	138	138	2	–	136
0.76 to 1.00	–	–	–	210	207	207	5	–	202
1.01 to 1.50	–	–	–	93	90	90	–	–	90
1.51 or more	1	1	1	102	97	97	1	–	96

TIPSII [UPF] GH11A CENSUS90 71580800 10/20/92 9:02 AM MACHINE: C DATA:CENSUS90*H11ATIPSDA00. 09/18/92 15:05:46 TAPE: NONE FRAME: 202
TSF:CENSUS90*92. 09/18/92 15:11:45 UTF:CENSUS90*93. 09/18/92 15:11:45 META:CENSUS90*H11ATABLES00. 09/18/92 15:32:16

Table 4. **Occupancy, Structural, and Utilization Characteristics of American Indian, Eskimo, or Aleut Households: 1990**—Con.

[For definitions of terms and meanings of symbols, see text]

American Indian/Alaska Native Area State County	American Indian Reservation and Trust Land—Con.									
	Yakima Trust Lands				Yankton Reservation			Yavapai Reservation		
		Washington				South Dakota			Arizona	
	Total	Total	Klickitat County	Yakima County	Total	Total	Charles Mix County	Total	Total	Yavapai County
Occupied housing units	**21**	**21**	**21**	**–**	**490**	**490**	**490**	**45**	**45**	**45**
TENURE										
Owner-occupied housing units	9	9	9	–	169	169	169	36	36	36
Percent of occupied housing units	42.9	42.9	42.9	–	34.5	34.5	34.5	80.0	80.0	80.0
Renter-occupied housing units	12	12	12	–	321	321	321	9	9	9
UNITS IN STRUCTURE										
1, detached	20	20	20	–	390	390	390	40	40	40
1, attached	1	1	1	–	4	4	4	–	–	–
2	–	–	–	–	16	16	16	–	–	–
3 or 4	–	–	–	–	10	10	10	–	–	–
5 to 9	–	–	–	–	23	23	23	–	–	–
10 to 19	–	–	–	–	1	1	1	–	–	–
20 to 49	–	–	–	–	1	1	1	–	–	–
50 or more	–	–	–	–	–	–	–	–	–	–
Mobile home or trailer	–	–	–	–	40	40	40	3	3	3
Other	–	–	–	–	5	5	5	2	2	2
ROOMS										
Owner-occupied housing units	**9**	**9**	**9**	**–**	**169**	**169**	**169**	**36**	**36**	**36**
1 room	–	–	–	–	1	1	1	–	–	–
2 rooms	–	–	–	–	6	6	6	–	–	–
3 rooms	1	1	1	–	10	10	10	1	1	1
4 rooms	1	1	1	–	27	27	27	5	5	5
5 rooms	4	4	4	–	47	47	47	7	7	7
6 rooms	2	2	2	–	34	34	34	13	13	13
7 rooms	1	1	1	–	18	18	18	7	7	7
8 rooms	–	–	–	–	17	17	17	2	2	2
9 or more rooms	–	–	–	–	9	9	9	1	1	1
Median	5.1	5.1	5.1	–	5.4	5.4	5.4	5.9	5.9	5.9
Renter-occupied housing units	**12**	**12**	**12**	**–**	**321**	**321**	**321**	**9**	**9**	**9**
1 room	–	–	–	–	1	1	1	–	–	–
2 rooms	–	–	–	–	12	12	12	–	–	–
3 rooms	2	2	2	–	62	62	62	1	1	1
4 rooms	1	1	1	–	46	46	46	1	1	1
5 rooms	7	7	7	–	113	113	113	3	3	3
6 rooms	1	1	1	–	65	65	65	3	3	3
7 rooms	1	1	1	–	8	8	8	1	1	1
8 rooms	–	–	–	–	9	9	9	–	–	–
9 or more rooms	–	–	–	–	5	5	5	–	–	–
Median	4.9	4.9	4.9	–	4.8	4.8	4.8	5.3	5.3	5.3
PERSONS IN UNIT										
Owner-occupied housing units	**9**	**9**	**9**	**–**	**169**	**169**	**169**	**36**	**36**	**36**
1 person	–	–	–	–	25	25	25	2	2	2
2 persons	2	2	2	–	27	27	27	10	10	10
3 persons	1	1	1	–	28	28	28	9	9	9
4 persons	–	–	–	–	21	21	21	5	5	5
5 persons	1	1	1	–	25	25	25	3	3	3
6 persons	2	2	2	–	20	20	20	4	4	4
7 or more persons	3	3	3	–	23	23	23	3	3	3
Median	5.75	5.75	5.75	–	3.71	3.71	3.71	3.17	3.17	3.17
Renter-occupied housing units	**12**	**12**	**12**	**–**	**321**	**321**	**321**	**9**	**9**	**9**
1 person	–	–	–	–	68	68	68	–	–	–
2 persons	1	1	1	–	45	45	45	2	2	2
3 persons	–	–	–	–	45	45	45	2	2	2
4 persons	2	2	2	–	59	59	59	4	4	4
5 persons	1	1	1	–	33	33	33	–	–	–
6 persons	3	3	3	–	26	26	26	–	–	–
7 or more persons	5	5	5	–	45	45	45	1	1	1
Median	6.17	6.17	6.17	–	3.54	3.54	3.54	3.63	3.63	3.63
PERSONS PER ROOM										
Owner-occupied housing units	**9**	**9**	**9**	**–**	**169**	**169**	**169**	**36**	**36**	**36**
0.50 or less	3	3	3	–	62	62	62	17	17	17
0.51 to 0.75	–	–	–	–	35	35	35	11	11	11
0.76 to 1.00	–	–	–	–	37	37	37	5	5	5
1.01 to 1.50	4	4	4	–	26	26	26	3	3	3
1.51 or more	2	2	2	–	9	9	9	–	–	–
Renter-occupied housing units	**12**	**12**	**12**	**–**	**321**	**321**	**321**	**9**	**9**	**9**
0.50 or less	1	1	1	–	114	114	114	3	3	3
0.51 to 0.75	–	–	–	–	53	53	53	4	4	4
0.76 to 1.00	3	3	3	–	78	78	78	–	–	–
1.01 to 1.50	3	3	3	–	55	55	55	2	2	2
1.51 or more	5	5	5	–	21	21	21	–	–	–

TIPSII [UPF] GH11A CENSUS90 71580800 10/20/92 9:02 AM MACHINE: C DATA:CENSUS90*H11ATIPSDA00. 09/18/92 15:05:46 TAPE: NONE FRAME: 203
TSF:CENSUS90*92. 09/18/92 15:11:45 UTF:CENSUS90*93. 09/18/92 15:11:45 META:CENSUS90*H11ATABLES00. 09/18/92 15:32:16

Table 4. **Occupancy, Structural, and Utilization Characteristics of American Indian, Eskimo, or Aleut Households: 1990**—Con.

[For definitions of terms and meanings of symbols, see text]

American Indian/Alaska Native Area State County	American Indian Reservation and Trust Land—Con.									
		Yerington Reservation			Yerington Trust Lands			Yomba Reservation		
			Nevada			Nevada			Nevada	
	Yerington Reservation and Trust Lands, NV	Total	Total	Lyon County	Total	Total	Lyon County	Total	Total	Nye County
Occupied housing units	**117**	**68**	**68**	**68**	**49**	**49**	**49**	**23**	**23**	**23**
TENURE										
Owner-occupied housing units	78	52	52	52	26	26	26	3	3	3
Percent of occupied housing units	66.7	76.5	76.5	76.5	53.1	53.1	53.1	13.0	13.0	13.0
Renter-occupied housing units	39	16	16	16	23	23	23	20	20	20
UNITS IN STRUCTURE										
1, detached	100	63	63	63	37	37	37	19	19	19
1, attached	–	–	–	–	–	–	–	–	–	–
2	5	–	–	–	5	5	5	–	–	–
3 or 4	8	1	1	1	7	7	7	1	1	1
5 to 9	–	–	–	–	–	–	–	–	–	–
10 to 19	–	–	–	–	–	–	–	–	–	–
20 to 49	–	–	–	–	–	–	–	–	–	–
50 or more	–	–	–	–	–	–	–	–	–	–
Mobile home or trailer	–	–	–	–	–	–	–	3	3	3
Other	4	4	4	4	–	–	–	–	–	–
ROOMS										
Owner-occupied housing units	**78**	**52**	**52**	**52**	**26**	**26**	**26**	**3**	**3**	**3**
1 room	–	–	–	–	–	–	–	–	–	–
2 rooms	1	1	1	1	–	–	–	–	–	–
3 rooms	12	8	8	8	4	4	4	1	1	1
4 rooms	8	4	4	4	4	4	4	–	–	–
5 rooms	38	22	22	22	16	16	16	1	1	1
6 rooms	15	13	13	13	2	2	2	1	1	1
7 rooms	3	3	3	3	–	–	–	–	–	–
8 rooms	–	–	–	–	–	–	–	–	–	–
9 or more rooms	1	1	1	1	–	–	–	–	–	–
Median	5.0	5.1	5.1	5.1	4.8	4.8	4.8	5.0	5.0	5.0
Renter-occupied housing units	**39**	**16**	**16**	**16**	**23**	**23**	**23**	**20**	**20**	**20**
1 room	–	–	–	–	–	–	–	–	–	–
2 rooms	4	–	–	–	4	4	4	–	–	–
3 rooms	13	3	3	3	10	10	10	1	1	1
4 rooms	3	1	1	1	2	2	2	–	–	–
5 rooms	14	12	12	12	2	2	2	9	9	9
6 rooms	5	–	–	–	5	5	5	5	5	5
7 rooms	–	–	–	–	–	–	–	5	5	5
8 rooms	–	–	–	–	–	–	–	–	–	–
9 or more rooms	–	–	–	–	–	–	–	–	–	–
Median	4.3	4.8	4.8	4.8	3.3	3.3	3.3	5.5	5.5	5.5
PERSONS IN UNIT										
Owner-occupied housing units	**78**	**52**	**52**	**52**	**26**	**26**	**26**	**3**	**3**	**3**
1 person	13	7	7	7	6	6	6	–	–	–
2 persons	19	15	15	15	4	4	4	–	–	–
3 persons	18	12	12	12	6	6	6	1	1	1
4 persons	12	8	8	8	4	4	4	1	1	1
5 persons	10	7	7	7	3	3	3	–	–	–
6 persons	4	1	1	1	3	3	3	–	–	–
7 or more persons	2	2	2	2	–	–	–	1	1	1
Median	2.89	2.83	2.83	2.83	3.00	3.00	3.00	4.00	4.00	4.00
Renter-occupied housing units	**39**	**16**	**16**	**16**	**23**	**23**	**23**	**20**	**20**	**20**
1 person	10	2	2	2	8	8	8	3	3	3
2 persons	5	2	2	2	3	3	3	3	3	3
3 persons	13	10	10	10	3	3	3	1	1	1
4 persons	4	1	1	1	3	3	3	6	6	6
5 persons	5	–	–	–	5	5	5	2	2	2
6 persons	1	1	1	1	–	–	–	5	5	5
7 or more persons	1	–	–	–	1	1	1	–	–	–
Median	2.85	2.90	2.90	2.90	2.67	2.67	2.67	4.00	4.00	4.00
PERSONS PER ROOM										
Owner-occupied housing units	**78**	**52**	**52**	**52**	**26**	**26**	**26**	**3**	**3**	**3**
0.50 or less	35	25	25	25	10	10	10	–	–	–
0.51 to 0.75	12	8	8	8	4	4	4	–	–	–
0.76 to 1.00	23	14	14	14	9	9	9	2	2	2
1.01 to 1.50	6	4	4	4	2	2	2	1	1	1
1.51 or more	2	1	1	1	1	1	1	–	–	–
Renter-occupied housing units	**39**	**16**	**16**	**16**	**23**	**23**	**23**	**20**	**20**	**20**
0.50 or less	13	4	4	4	9	9	9	7	7	7
0.51 to 0.75	11	8	8	8	3	3	3	1	1	1
0.76 to 1.00	8	2	2	2	6	6	6	9	9	9
1.01 to 1.50	5	2	2	2	3	3	3	3	3	3
1.51 or more	2	–	–	–	2	2	2	–	–	–

TIPSII [UPF] GH11A CENSUS90 71580800 10/20/92 9:02 AM MACHINE: C DATA:CENSUS90*H11ATIPSDA00. 09/18/92 15:05:46 TAPE: NONE FRAME: 204
TSF:CENSUS90*92. 09/18/92 15:11:45 UTF:CENSUS90*93. 09/18/92 15:11:45 META:CENSUS90*H11ATABLES00. 09/18/92 15:32:16

Table 4. **Occupancy, Structural, and Utilization Characteristics of American Indian, Eskimo, or Aleut Households: 1990**—Con.

[For definitions of terms and meanings of symbols, see text]

American Indian/Alaska Native Area State County	American Indian Reservation and Trust Land—Con.							
	Ysleta Del Sur Pueblo			Yurok Reservation				
		Texas			California			
	Total	Total	El Paso County	Total	Total	Del Norte County	Humboldt County	Zia Pueblo and Trust Lands, NM
Occupied housing units	**64**	**64**	**64**	**144**	**144**	**60**	**84**	**143**
TENURE								
Owner-occupied housing units	55	55	55	93	93	36	57	133
Percent of occupied housing units	85.9	85.9	85.9	64.6	64.6	60.0	67.9	93.0
Renter-occupied housing units	9	9	9	51	51	24	27	10
UNITS IN STRUCTURE								
1, detached	44	44	44	94	94	36	58	109
1, attached	19	19	19	–	–	–	–	28
2	–	–	–	–	–	–	–	–
3 or 4	1	1	1	–	–	–	–	–
5 to 9	–	–	–	–	–	–	–	–
10 to 19	–	–	–	–	–	–	–	–
20 to 49	–	–	–	–	–	–	–	–
50 or more	–	–	–	–	–	–	–	–
Mobile home or trailer	–	–	–	49	49	24	25	4
Other	–	–	–	1	1	–	1	2
ROOMS								
Owner-occupied housing units	**55**	**55**	**55**	**93**	**93**	**36**	**57**	**133**
1 room	–	–	–	2	2	–	2	1
2 rooms	–	–	–	2	2	1	1	4
3 rooms	17	17	17	10	10	4	6	26
4 rooms	3	3	3	32	32	11	21	31
5 rooms	3	3	3	18	18	8	10	41
6 rooms	20	20	20	16	16	6	10	20
7 rooms	7	7	7	10	10	4	6	6
8 rooms	3	3	3	1	1	–	1	3
9 or more rooms	2	2	2	2	2	2	–	1
Median	5.7	5.7	5.7	4.5	4.5	4.8	4.4	4.6
Renter-occupied housing units	**9**	**9**	**9**	**51**	**51**	**24**	**27**	**10**
1 room	–	–	–	2	2	1	1	–
2 rooms	–	–	–	2	2	1	1	4
3 rooms	3	3	3	13	13	4	9	–
4 rooms	1	1	1	17	17	10	7	1
5 rooms	–	–	–	11	11	6	5	3
6 rooms	2	2	2	6	6	2	4	2
7 rooms	3	3	3	–	–	–	–	–
8 rooms	–	–	–	–	–	–	–	–
9 or more rooms	–	–	–	–	–	–	–	–
Median	5.8	5.8	5.8	4.0	4.0	4.1	3.9	4.5
PERSONS IN UNIT								
Owner-occupied housing units	**55**	**55**	**55**	**93**	**93**	**36**	**57**	**133**
1 person	4	4	4	21	21	7	14	9
2 persons	11	11	11	35	35	11	24	11
3 persons	9	9	9	14	14	9	5	22
4 persons	14	14	14	13	13	5	8	30
5 persons	11	11	11	2	2	1	1	26
6 persons	2	2	2	6	6	3	3	17
7 or more persons	4	4	4	2	2	–	2	18
Median	3.75	3.75	3.75	2.23	2.23	2.50	2.10	4.32
Renter-occupied housing units	**9**	**9**	**9**	**51**	**51**	**24**	**27**	**10**
1 person	1	1	1	12	12	4	8	–
2 persons	–	–	–	6	6	3	3	1
3 persons	1	1	1	10	10	6	4	–
4 persons	2	2	2	7	7	3	4	3
5 persons	3	3	3	7	7	2	5	5
6 persons	2	2	2	6	6	5	1	1
7 or more persons	–	–	–	3	3	1	2	–
Median	4.67	4.67	4.67	3.25	3.25	3.33	3.13	4.70
PERSONS PER ROOM								
Owner-occupied housing units	**55**	**55**	**55**	**93**	**93**	**36**	**57**	**133**
0.50 or less	17	17	17	54	54	17	37	22
0.51 to 0.75	17	17	17	19	19	11	8	22
0.76 to 1.00	12	12	12	14	14	7	7	40
1.01 to 1.50	5	5	5	4	4	1	3	29
1.51 or more	4	4	4	2	2	–	2	20
Renter-occupied housing units	**9**	**9**	**9**	**51**	**51**	**24**	**27**	**10**
0.50 or less	1	1	1	15	15	6	9	1
0.51 to 0.75	2	2	2	11	11	7	4	1
0.76 to 1.00	3	3	3	12	12	3	9	2
1.01 to 1.50	2	2	2	8	8	5	3	2
1.51 or more	1	1	1	5	5	3	2	4

TIPSII [UPF] GH11A CENSUS90 71580800 10/20/92 9:02 AM MACHINE: C DATA:CENSUS90*H11ATIPSDA00. 09/18/92 15:05:46 TAPE: NONE FRAME: 205
TSF:CENSUS90*92. 09/18/92 15:11:45 UTF:CENSUS90*93. 09/18/92 15:11:45 META:CENSUS90*H11ATABLES00. 09/18/92 15:32:16

Table 4. **Occupancy, Structural, and Utilization Characteristics of American Indian, Eskimo, or Aleut Households: 1990**—Con.

[For definitions of terms and meanings of symbols, see text]

American Indian/Alaska Native Area State County	American Indian Reservation and Trust Land—Con.								
	Zia Pueblo			Zia Trust Lands			Zuni Pueblo		
		New Mexico			New Mexico			Arizona	
	Total	Total	Sandoval County	Total	Total	Sandoval County	Total	Total	Apache County
Occupied housing units	**143**	**143**	**143**	**–**	**–**	**–**	**1 465**	**–**	**–**
TENURE									
Owner-occupied housing units	133	133	133	–	–	–	1 159	–	–
Percent of occupied housing units	93.0	93.0	93.0	–	–	–	79.1	–	–
Renter-occupied housing units	10	10	10	–	–	–	306	–	–
UNITS IN STRUCTURE									
1, detached	109	109	109	–	–	–	975	–	–
1, attached	28	28	28	–	–	–	253	–	–
2	–	–	–	–	–	–	10	–	–
3 or 4	–	–	–	–	–	–	22	–	–
5 to 9	–	–	–	–	–	–	25	–	–
10 to 19	–	–	–	–	–	–	1	–	–
20 to 49	–	–	–	–	–	–	–	–	–
50 or more	–	–	–	–	–	–	–	–	–
Mobile home or trailer	4	4	4	–	–	–	171	–	–
Other	2	2	2	–	–	–	8	–	–
ROOMS									
Owner-occupied housing units	**133**	**133**	**133**	**–**	**–**	**–**	**1 159**	**–**	**–**
1 room	1	1	1	–	–	–	32	–	–
2 rooms	4	4	4	–	–	–	36	–	–
3 rooms	26	26	26	–	–	–	67	–	–
4 rooms	31	31	31	–	–	–	188	–	–
5 rooms	41	41	41	–	–	–	331	–	–
6 rooms	20	20	20	–	–	–	233	–	–
7 rooms	6	6	6	–	–	–	150	–	–
8 rooms	3	3	3	–	–	–	54	–	–
9 or more rooms	1	1	1	–	–	–	68	–	–
Median	4.6	4.6	4.6	–	–	–	5.3	–	–
Renter-occupied housing units	**10**	**10**	**10**	**–**	**–**	**–**	**306**	**–**	**–**
1 room	–	–	–	–	–	–	1	–	–
2 rooms	4	4	4	–	–	–	7	–	–
3 rooms	–	–	–	–	–	–	21	–	–
4 rooms	1	1	1	–	–	–	64	–	–
5 rooms	3	3	3	–	–	–	128	–	–
6 rooms	2	2	2	–	–	–	60	–	–
7 rooms	–	–	–	–	–	–	22	–	–
8 rooms	–	–	–	–	–	–	3	–	–
9 or more rooms	–	–	–	–	–	–	–	–	–
Median	4.5	4.5	4.5	–	–	–	5.0	–	–
PERSONS IN UNIT									
Owner-occupied housing units	**133**	**133**	**133**	**–**	**–**	**–**	**1 159**	**–**	**–**
1 person	9	9	9	–	–	–	74	–	–
2 persons	11	11	11	–	–	–	98	–	–
3 persons	22	22	22	–	–	–	188	–	–
4 persons	30	30	30	–	–	–	204	–	–
5 persons	26	26	26	–	–	–	197	–	–
6 persons	17	17	17	–	–	–	154	–	–
7 or more persons	18	18	18	–	–	–	244	–	–
Median	4.32	4.32	4.32	–	–	–	4.58	–	–
Renter-occupied housing units	**10**	**10**	**10**	**–**	**–**	**–**	**306**	**–**	**–**
1 person	–	–	–	–	–	–	21	–	–
2 persons	1	1	1	–	–	–	31	–	–
3 persons	–	–	–	–	–	–	50	–	–
4 persons	3	3	3	–	–	–	75	–	–
5 persons	5	5	5	–	–	–	54	–	–
6 persons	1	1	1	–	–	–	32	–	–
7 or more persons	–	–	–	–	–	–	43	–	–
Median	4.70	4.70	4.70	–	–	–	4.18	–	–
PERSONS PER ROOM									
Owner-occupied housing units	**133**	**133**	**133**	**–**	**–**	**–**	**1 159**	**–**	**–**
0.50 or less	22	22	22	–	–	–	222	–	–
0.51 to 0.75	22	22	22	–	–	–	251	–	–
0.76 to 1.00	40	40	40	–	–	–	340	–	–
1.01 to 1.50	29	29	29	–	–	–	215	–	–
1.51 or more	20	20	20	–	–	–	131	–	–
Renter-occupied housing units	**10**	**10**	**10**	**–**	**–**	**–**	**306**	**–**	**–**
0.50 or less	1	1	1	–	–	–	56	–	–
0.51 to 0.75	1	1	1	–	–	–	52	–	–
0.76 to 1.00	2	2	2	–	–	–	120	–	–
1.01 to 1.50	2	2	2	–	–	–	63	–	–
1.51 or more	4	4	4	–	–	–	15	–	–

TIPSII [UPF] GH11A CENSUS90 71580800 10/20/92 9:02 AM MACHINE: C DATA:CENSUS90*H11ATIPSDA00. 09/18/92 15:05:46 TAPE: NONE FRAME: 206
TSF:CENSUS90*92. 09/18/92 15:11:45 UTF:CENSUS90*93. 09/18/92 15:11:45 META:CENSUS90*H11ATABLES00. 09/18/92 15:32:16

Table 4. **Occupancy, Structural, and Utilization Characteristics of American Indian, Eskimo, or Aleut Households: 1990**—Con.

[For definitions of terms and meanings of symbols, see text]

American Indian/Alaska Native Area State County	American Indian Reservation and Trust Land—Con.									
	Zuni Pueblo—Con.				San Felipe/Santa Ana joint area			San Felipe/Santo Domingo joint area		
	New Mexico					New Mexico			New Mexico	
	Total	Catron County	Cibola County	McKinley County	Total	Total	Sandoval County	Total	Total	Sandoval County
Occupied housing units	**1 465**	**–**	**9**	**1 456**	**–**	**–**	**–**	**–**	**–**	**–**
TENURE										
Owner-occupied housing units	1 159	–	9	1 150	–	–	–	–	–	–
Percent of occupied housing units	79.1	–	100.0	79.0	–	–	–	–	–	–
Renter-occupied housing units	306	–	–	306	–	–	–	–	–	–
UNITS IN STRUCTURE										
1, detached	975	–	7	968	–	–	–	–	–	–
1, attached	253	–	–	253	–	–	–	–	–	–
2	10	–	–	10	–	–	–	–	–	–
3 or 4	22	–	–	22	–	–	–	–	–	–
5 to 9	25	–	–	25	–	–	–	–	–	–
10 to 19	1	–	–	1	–	–	–	–	–	–
20 to 49	–	–	–	–	–	–	–	–	–	–
50 or more	–	–	–	–	–	–	–	–	–	–
Mobile home or trailer	171	–	1	170	–	–	–	–	–	–
Other	8	–	1	7	–	–	–	–	–	–
ROOMS										
Owner-occupied housing units	**1 159**	**–**	**9**	**1 150**	**–**	**–**	**–**	**–**	**–**	**–**
1 room	32	–	4	28	–	–	–	–	–	–
2 rooms	36	–	4	32	–	–	–	–	–	–
3 rooms	67	–	–	67	–	–	–	–	–	–
4 rooms	188	–	–	188	–	–	–	–	–	–
5 rooms	331	–	–	331	–	–	–	–	–	–
6 rooms	233	–	–	233	–	–	–	–	–	–
7 rooms	150	–	1	149	–	–	–	–	–	–
8 rooms	54	–	–	54	–	–	–	–	–	–
9 or more rooms	68	–	–	68	–	–	–	–	–	–
Median	5.3	–	1.6	5.3	–	–	–	–	–	–
Renter-occupied housing units	**306**	**–**	**–**	**306**	**–**	**–**	**–**	**–**	**–**	**–**
1 room	1	–	–	1	–	–	–	–	–	–
2 rooms	7	–	–	7	–	–	–	–	–	–
3 rooms	21	–	–	21	–	–	–	–	–	–
4 rooms	64	–	–	64	–	–	–	–	–	–
5 rooms	128	–	–	128	–	–	–	–	–	–
6 rooms	60	–	–	60	–	–	–	–	–	–
7 rooms	22	–	–	22	–	–	–	–	–	–
8 rooms	3	–	–	3	–	–	–	–	–	–
9 or more rooms	–	–	–	–	–	–	–	–	–	–
Median	5.0	–	–	5.0	–	–	–	–	–	–
PERSONS IN UNIT										
Owner-occupied housing units	**1 159**	**–**	**9**	**1 150**	**–**	**–**	**–**	**–**	**–**	**–**
1 person	74	–	8	66	–	–	–	–	–	–
2 persons	98	–	1	97	–	–	–	–	–	–
3 persons	188	–	–	188	–	–	–	–	–	–
4 persons	204	–	–	204	–	–	–	–	–	–
5 persons	197	–	–	197	–	–	–	–	–	–
6 persons	154	–	–	154	–	–	–	–	–	–
7 or more persons	244	–	–	244	–	–	–	–	–	–
Median	4.58	–	1.50–	4.60	–	–	–	–	–	–
Renter-occupied housing units	**306**	**–**	**–**	**306**	**–**	**–**	**–**	**–**	**–**	**–**
1 person	21	–	–	21	–	–	–	–	–	–
2 persons	31	–	–	31	–	–	–	–	–	–
3 persons	50	–	–	50	–	–	–	–	–	–
4 persons	75	–	–	75	–	–	–	–	–	–
5 persons	54	–	–	54	–	–	–	–	–	–
6 persons	32	–	–	32	–	–	–	–	–	–
7 or more persons	43	–	–	43	–	–	–	–	–	–
Median	4.18	–	–	4.18	–	–	–	–	–	–
PERSONS PER ROOM										
Owner-occupied housing units	**1 159**	**–**	**9**	**1 150**	**–**	**–**	**–**	**–**	**–**	**–**
0.50 or less	222	–	4	218	–	–	–	–	–	–
0.51 to 0.75	251	–	–	251	–	–	–	–	–	–
0.76 to 1.00	340	–	5	335	–	–	–	–	–	–
1.01 to 1.50	215	–	–	215	–	–	–	–	–	–
1.51 or more	131	–	–	131	–	–	–	–	–	–
Renter-occupied housing units	**306**	**–**	**–**	**306**	**–**	**–**	**–**	**–**	**–**	**–**
0.50 or less	56	–	–	56	–	–	–	–	–	–
0.51 to 0.75	52	–	–	52	–	–	–	–	–	–
0.76 to 1.00	120	–	–	120	–	–	–	–	–	–
1.01 to 1.50	63	–	–	63	–	–	–	–	–	–
1.51 or more	15	–	–	15	–	–	–	–	–	–

TIPSII [UPF] GH11A CENSUS90 71580800 10/20/92 9:02 AM MACHINE: C DATA:CENSUS90*H11ATIPSDA00. 09/18/92 15:05:46 TAPE: NONE FRAME: 207
TSF:CENSUS90*92. 09/18/92 15:11:45 UTF:CENSUS90*93. 09/18/92 15:11:45 META:CENSUS90*H11ATABLES00. 09/18/92 15:32:16

Table 4. **Occupancy, Structural, and Utilization Characteristics of American Indian, Eskimo, or Aleut Households: 1990**—Con.

[For definitions of terms and meanings of symbols, see text]

American Indian/Alaska Native Area State County	American Indian Reservation and Trust Land—Con.			Tribal Jurisdiction Statistical Area					
	Crow/Northern Cheyenne Area				Absentee Shawnee-Citizens Band of Potawatomi TJSA				
		Montana				Oklahoma			
	Total	Total	Big Horn County	All areas	Total	Total	Cleveland County	Oklahoma County	Pottawatomie County
Occupied housing units	**–**	**–**	**–**	**61 372**	**1 786**	**1 786**	**517**	**459**	**810**
TENURE									
Owner-occupied housing units	–	–	–	40 936	1 412	1 412	446	364	602
Percent of occupied housing units	–	–	–	66.7	79.1	79.1	86.3	79.3	74.3
Renter-occupied housing units	–	–	–	20 436	374	374	71	95	208
UNITS IN STRUCTURE									
1, detached	–	–	–	46 141	1 327	1 327	321	359	647
1, attached	–	–	–	983	27	27	3	3	21
2	–	–	–	1 344	23	23	–	1	22
3 or 4	–	–	–	1 338	13	13	1	10	2
5 to 9	–	–	–	1 367	13	13	1	5	7
10 to 19	–	–	–	1 157	2	2	–	1	1
20 to 49	–	–	–	583	1	1	–	1	–
50 or more	–	–	–	338	–	–	–	–	–
Mobile home or trailer	–	–	–	7 245	354	354	183	74	97
Other	–	–	–	876	26	26	8	5	13
ROOMS									
Owner-occupied housing units	**–**	**–**	**–**	**40 936**	**1 412**	**1 412**	**446**	**364**	**602**
1 room	–	–	–	106	3	3	2	–	1
2 rooms	–	–	–	380	10	10	6	2	2
3 rooms	–	–	–	1 622	67	67	23	12	32
4 rooms	–	–	–	6 778	230	230	78	62	90
5 rooms	–	–	–	15 073	520	520	169	119	232
6 rooms	–	–	–	10 374	359	359	102	95	162
7 rooms	–	–	–	4 123	134	134	43	42	49
8 rooms	–	–	–	1 461	53	53	15	18	20
9 or more rooms	–	–	–	1 019	36	36	8	14	14
Median	–	–	–	5.3	5.3	5.3	5.2	5.4	5.3
Renter-occupied housing units	**–**	**–**	**–**	**20 436**	**374**	**374**	**71**	**95**	**208**
1 room	–	–	–	323	2	2	–	1	1
2 rooms	–	–	–	1 126	18	18	2	8	8
3 rooms	–	–	–	3 422	54	54	4	18	32
4 rooms	–	–	–	6 299	112	112	21	27	64
5 rooms	–	–	–	5 605	109	109	24	28	57
6 rooms	–	–	–	2 561	56	56	14	9	33
7 rooms	–	–	–	749	16	16	5	3	8
8 rooms	–	–	–	234	5	5	–	1	4
9 or more rooms	–	–	–	117	2	2	1	–	1
Median	–	–	–	4.3	4.5	4.5	4.9	4.3	4.5
PERSONS IN UNIT									
Owner-occupied housing units	**–**	**–**	**–**	**40 936**	**1 412**	**1 412**	**446**	**364**	**602**
1 person	–	–	–	7 487	200	200	61	53	86
2 persons	–	–	–	12 312	413	413	112	125	176
3 persons	–	–	–	7 628	292	292	96	77	119
4 persons	–	–	–	7 403	267	267	100	58	109
5 persons	–	–	–	3 631	138	138	43	30	65
6 persons	–	–	–	1 486	52	52	18	10	24
7 or more persons	–	–	–	989	50	50	16	11	23
Median	–	–	–	2.59	2.82	2.82	3.02	2.55	2.83
Renter-occupied housing units	**–**	**–**	**–**	**20 436**	**374**	**374**	**71**	**95**	**208**
1 person	–	–	–	4 889	75	75	11	24	40
2 persons	–	–	–	4 826	73	73	18	18	37
3 persons	–	–	–	4 012	69	69	14	13	42
4 persons	–	–	–	3 439	80	80	17	25	38
5 persons	–	–	–	1 870	42	42	6	9	27
6 persons	–	–	–	835	23	23	4	3	16
7 or more persons	–	–	–	565	12	12	1	3	8
Median	–	–	–	2.63	3.07	3.07	2.96	2.92	3.14
PERSONS PER ROOM									
Owner-occupied housing units	**–**	**–**	**–**	**40 936**	**1 412**	**1 412**	**446**	**364**	**602**
0.50 or less	–	–	–	23 122	737	737	200	221	316
0.51 to 0.75	–	–	–	8 261	299	299	108	73	118
0.76 to 1.00	–	–	–	7 176	272	272	96	52	124
1.01 to 1.50	–	–	–	1 866	86	86	35	14	37
1.51 or more	–	–	–	511	18	18	7	4	7
Renter-occupied housing units	**–**	**–**	**–**	**20 436**	**374**	**374**	**71**	**95**	**208**
0.50 or less	–	–	–	9 062	143	143	32	37	74
0.51 to 0.75	–	–	–	4 605	81	81	17	19	45
0.76 to 1.00	–	–	–	4 628	107	107	18	29	60
1.01 to 1.50	–	–	–	1 514	31	31	3	6	22
1.51 or more	–	–	–	627	12	12	1	4	7

TIPSII [UPF] GH11A CENSUS90 71580800 10/20/92 9:02 AM MACHINE: C DATA:CENSUS90*H11ATIPSDA00. 09/18/92 15:05:46 TAPE: NONE FRAME: 208
TSF:CENSUS90*92. 09/18/92 15:11:45 UTF:CENSUS90*93. 09/18/92 15:11:45 META:CENSUS90*H11ATABLES00. 09/18/92 15:32:16

Table 4. **Occupancy, Structural, and Utilization Characteristics of American Indian, Eskimo, or Aleut Households: 1990**—Con.

[For definitions of terms and meanings of symbols, see text]

American Indian/Alaska Native Area State County	Tribal Jurisdiction Statistical Area—Con.									
	Caddo-Wichita-Delaware TJSA					Cherokee TJSA				
		Oklahoma					Oklahoma			
	Total	Total	Caddo County	Canadian County	Grady County	Total	Total	Adair County	Cherokee County	Craig County
Occupied housing units	**139**	**139**	**124**	**10**	**5**	**20 308**	**20 308**	**2 293**	**3 559**	**920**
TENURE										
Owner-occupied housing units	104	104	93	8	3	14 159	14 159	1 627	2 310	676
Percent of occupied housing units	74.8	74.8	75.0	80.0	60.0	69.7	69.7	71.0	64.9	73.5
Renter-occupied housing units	35	35	31	2	2	6 149	6 149	666	1 249	244
UNITS IN STRUCTURE										
1, detached	115	115	105	7	3	15 028	15 028	1 799	2 486	717
1, attached	1	1	1	–	–	265	265	41	38	5
2	–	–	–	–	–	492	492	67	126	24
3 or 4	–	–	–	–	–	393	393	36	100	9
5 to 9	–	–	–	–	–	336	336	8	93	4
10 to 19	–	–	–	–	–	211	211	3	30	6
20 to 49	–	–	–	–	–	68	68	–	13	5
50 or more	–	–	–	–	–	18	18	–	2	–
Mobile home or trailer	22	22	18	2	2	3 184	3 184	254	618	138
Other	1	1	–	1	–	313	313	85	53	12
ROOMS										
Owner-occupied housing units	**104**	**104**	**93**	**8**	**3**	**14 159**	**14 159**	**1 627**	**2 310**	**676**
1 room	–	–	–	–	–	45	45	9	11	1
2 rooms	–	–	–	–	–	159	159	19	34	4
3 rooms	4	4	4	–	–	617	617	82	112	23
4 rooms	16	16	16	–	–	2 743	2 743	347	411	128
5 rooms	47	47	42	4	1	5 193	5 193	650	879	224
6 rooms	22	22	18	2	2	3 270	3 270	351	553	168
7 rooms	9	9	8	1	–	1 327	1 327	115	180	73
8 rooms	4	4	3	1	–	485	485	36	77	38
9 or more rooms	2	2	2	–	–	320	320	18	53	17
Median	5.2	5.2	5.1	5.5	5.8	5.2	5.2	5.0	5.2	5.3
Renter-occupied housing units	**35**	**35**	**31**	**2**	**2**	**6 149**	**6 149**	**666**	**1 249**	**244**
1 room	–	–	–	–	–	96	96	2	36	1
2 rooms	1	1	–	–	1	301	301	34	98	4
3 rooms	2	2	1	1	–	898	898	85	225	34
4 rooms	7	7	7	–	–	2 045	2 045	250	415	81
5 rooms	16	16	15	–	1	1 681	1 681	186	298	70
6 rooms	8	8	7	1	–	807	807	77	123	39
7 rooms	–	–	–	–	–	214	214	24	39	6
8 rooms	–	–	–	–	–	73	73	6	10	7
9 or more rooms	1	1	1	–	–	34	34	2	5	2
Median	5.0	5.0	5.0	4.5	3.5	4.4	4.4	4.3	4.1	4.5
PERSONS IN UNIT										
Owner-occupied housing units	**104**	**104**	**93**	**8**	**3**	**14 159**	**14 159**	**1 627**	**2 310**	**676**
1 person	17	17	15	1	1	2 587	2 587	288	415	155
2 persons	28	28	24	3	1	4 333	4 333	398	647	215
3 persons	18	18	15	2	1	2 661	2 661	302	460	134
4 persons	21	21	20	1	–	2 547	2 547	303	428	98
5 persons	9	9	9	–	–	1 220	1 220	175	209	54
6 persons	6	6	5	1	–	496	496	77	107	15
7 or more persons	5	5	5	–	–	315	315	84	44	5
Median	2.89	2.89	3.00	2.50	2.00	2.56	2.56	2.92	2.70	2.35
Renter-occupied housing units	**35**	**35**	**31**	**2**	**2**	**6 149**	**6 149**	**666**	**1 249**	**244**
1 person	3	3	2	1	–	1 389	1 389	126	313	63
2 persons	7	7	7	–	–	1 482	1 482	134	337	66
3 persons	10	10	9	1	–	1 261	1 261	124	247	50
4 persons	5	5	4	–	1	1 066	1 066	139	194	32
5 persons	6	6	6	–	–	559	559	77	89	23
6 persons	1	1	1	–	–	214	214	30	40	4
7 or more persons	3	3	2	–	1	178	178	36	29	6
Median	3.25	3.25	3.22	2.00	5.50	2.66	2.66	3.09	2.42	2.39
PERSONS PER ROOM										
Owner-occupied housing units	**104**	**104**	**93**	**8**	**3**	**14 159**	**14 159**	**1 627**	**2 310**	**676**
0.50 or less	48	48	40	5	3	7 914	7 914	780	1 211	427
0.51 to 0.75	28	28	26	2	–	2 923	2 923	314	509	142
0.76 to 1.00	19	19	18	1	–	2 447	2 447	345	442	88
1.01 to 1.50	6	6	6	–	–	690	690	131	119	15
1.51 or more	3	3	3	–	–	185	185	57	29	4
Renter-occupied housing units	**35**	**35**	**31**	**2**	**2**	**6 149**	**6 149**	**666**	**1 249**	**244**
0.50 or less	16	16	14	2	–	2 758	2 758	265	574	136
0.51 to 0.75	5	5	5	–	–	1 399	1 399	135	260	53
0.76 to 1.00	9	9	9	–	–	1 352	1 352	155	274	40
1.01 to 1.50	4	4	3	–	1	456	456	76	95	11
1.51 or more	1	1	–	–	1	184	184	35	46	4

TIPSII [UPF] GH11A CENSUS90 71580800 10/20/92 9:02 AM MACHINE: C DATA:CENSUS90*H11ATIPSDA00. 09/18/92 15:05:46 TAPE: NONE FRAME: 209
TSF:CENSUS90*92. 09/18/92 15:11:45 UTF:CENSUS90*93. 09/18/92 15:11:45 META:CENSUS90*H11ATABLES00. 09/18/92 15:32:16

Table 4. **Occupancy, Structural, and Utilization Characteristics of American Indian, Eskimo, or Aleut Households: 1990**—Con.

[For definitions of terms and meanings of symbols, see text]

American Indian/Alaska Native Area State County	Tribal Jurisdiction Statistical Area—Con.								
	Cherokee TJSA—Con.								
	Oklahoma—Con.								
	Delaware County	McIntosh County	Mayes County	Muskogee County	Nowata County	Ottawa County	Rogers County	Sequoyah County	Tulsa County
Occupied housing units	**2 064**	**99**	**1 802**	**1 036**	**546**	**301**	**2 055**	**2 117**	**2 004**
TENURE									
Owner-occupied housing units	1 513	84	1 251	755	401	233	1 482	1 492	1 293
Percent of occupied housing units	73.3	84.8	69.4	72.9	73.4	77.4	72.1	70.5	64.5
Renter-occupied housing units	551	15	551	281	145	68	573	625	711
UNITS IN STRUCTURE									
1, detached	1 515	64	1 318	702	409	256	1 515	1 551	1 544
1, attached	22	–	23	13	2	1	33	26	45
2	29	–	34	30	12	5	57	38	45
3 or 4	23	–	38	16	13	4	35	39	47
5 to 9	16	–	33	11	3	8	30	54	54
10 to 19	13	–	5	38	1	–	21	32	31
20 to 49	–	–	2	6	–	–	4	6	15
50 or more	–	–	–	–	–	–	8	–	7
Mobile home or trailer	399	34	328	214	103	25	340	339	189
Other	47	1	21	6	3	2	12	32	27
ROOMS									
Owner-occupied housing units	**1 513**	**84**	**1 251**	**755**	**401**	**233**	**1 482**	**1 492**	**1 293**
1 room	4	–	3	2	3	–	4	5	2
2 rooms	31	1	21	8	3	1	9	13	8
3 rooms	103	4	69	26	13	6	47	68	37
4 rooms	345	16	314	120	63	34	256	308	246
5 rooms	565	34	463	274	166	85	473	541	513
6 rooms	291	18	216	185	76	63	370	356	321
7 rooms	104	9	97	88	46	26	201	126	126
8 rooms	42	2	40	32	21	12	63	40	25
9 or more rooms	28	–	28	20	10	6	59	35	15
Median	5.0	5.1	5.0	5.3	5.2	5.4	5.4	5.2	5.2
Renter-occupied housing units	**551**	**15**	**551**	**281**	**145**	**68**	**573**	**625**	**711**
1 room	10	1	8	5	–	–	8	11	10
2 rooms	19	1	26	11	1	–	24	34	31
3 rooms	76	–	68	39	16	8	93	84	101
4 rooms	180	5	195	102	36	16	179	223	227
5 rooms	160	4	148	82	47	23	151	195	183
6 rooms	82	3	85	32	31	12	84	49	117
7 rooms	22	–	14	8	8	5	20	19	29
8 rooms	1	1	5	2	2	4	12	4	9
9 or more rooms	1	–	2	–	4	–	2	6	4
Median	4.4	4.6	4.4	4.3	4.9	4.9	4.4	4.3	4.4
PERSONS IN UNIT									
Owner-occupied housing units	**1 513**	**84**	**1 251**	**755**	**401**	**233**	**1 482**	**1 492**	**1 293**
1 person	265	14	226	105	89	42	240	263	284
2 persons	454	34	397	210	140	91	511	435	414
3 persons	267	12	234	160	62	36	293	312	208
4 persons	273	11	224	154	69	46	260	287	226
5 persons	143	8	100	84	28	10	124	113	95
6 persons	60	2	43	24	5	4	39	49	48
7 or more persons	51	3	27	18	8	4	15	33	18
Median	2.64	2.32	2.51	2.89	2.30	2.32	2.48	2.65	2.38
Renter-occupied housing units	**551**	**15**	**551**	**281**	**145**	**68**	**573**	**625**	**711**
1 person	114	2	109	54	33	17	131	141	161
2 persons	125	2	116	78	35	19	138	141	162
3 persons	105	2	138	63	31	9	116	135	139
4 persons	96	6	95	52	26	14	109	109	122
5 persons	56	2	59	23	13	6	50	60	76
6 persons	22	–	20	6	1	2	23	23	29
7 or more persons	33	1	14	5	6	1	6	16	22
Median	2.85	3.75	2.87	2.63	2.65	2.39	2.65	2.73	2.73
PERSONS PER ROOM									
Owner-occupied housing units	**1 513**	**84**	**1 251**	**755**	**401**	**233**	**1 482**	**1 492**	**1 293**
0.50 or less	767	53	691	384	257	150	901	815	775
0.51 to 0.75	305	11	251	181	67	41	322	332	264
0.76 to 1.00	308	16	224	145	60	36	207	260	184
1.01 to 1.50	103	2	68	40	15	5	49	64	59
1.51 or more	30	2	17	5	2	1	3	21	11
Renter-occupied housing units	**551**	**15**	**551**	**281**	**145**	**68**	**573**	**625**	**711**
0.50 or less	226	5	219	121	74	40	266	259	316
0.51 to 0.75	123	–	151	78	37	11	139	144	155
0.76 to 1.00	121	8	125	65	27	16	120	152	166
1.01 to 1.50	59	–	40	12	5	–	36	53	54
1.51 or more	22	2	16	5	2	1	12	17	20

TIPSII [UPF] GH11A CENSUS90 71580800 10/20/92 9:02 AM MACHINE: C DATA:CENSUS90*H11ATIPSDA00. 09/18/92 15:05:46 TAPE: NONE FRAME: 210
TSF:CENSUS90*92. 09/18/92 15:11:45 UTF:CENSUS90*93. 09/18/92 15:11:45 META:CENSUS90*H11ATABLES00. 09/18/92 15:32:16

Table 4. **Occupancy, Structural, and Utilization Characteristics of American Indian, Eskimo, or Aleut Households: 1990**—Con.

[For definitions of terms and meanings of symbols, see text]

American Indian/Alaska Native Area State County	Tribal Jurisdiction Statistical Area—Con.									
	Cherokee TJSA—Con.		Cheyenne-Arapaho TJSA							
	Oklahoma—Con.			Oklahoma						
	Wagoner County	Washington County	Total	Total	Beckham County	Blaine County	Caddo County	Canadian County	Custer County	Dewey County
Occupied housing units	**192**	**1 320**	**1 716**	**1 716**	**86**	**234**	**–**	**704**	**407**	**80**
TENURE										
Owner-occupied housing units	149	893	912	912	43	122	–	406	182	45
Percent of occupied housing units	77.6	67.7	53.1	53.1	50.0	52.1	–	57.7	44.7	56.3
Renter-occupied housing units	43	427	804	804	43	112	–	298	225	35
UNITS IN STRUCTURE										
1, detached	127	1 025	1 240	1 240	64	177	–	499	291	61
1, attached	1	15	34	34	3	5	–	11	6	1
2	–	25	50	50	9	11	–	11	12	4
3 or 4	2	31	60	60	3	3	–	39	14	–
5 to 9	–	22	62	62	1	10	–	28	19	–
10 to 19	–	31	36	36	1	–	–	21	10	4
20 to 49	–	17	57	57	–	–	–	48	9	–
50 or more	–	1	3	3	–	–	–	3	–	–
Mobile home or trailer	59	144	154	154	5	25	–	37	38	10
Other	3	9	20	20	–	3	–	7	8	–
ROOMS										
Owner-occupied housing units	**149**	**893**	**912**	**912**	**43**	**122**	**–**	**406**	**182**	**45**
1 room	1	–	3	3	–	1	–	–	–	–
2 rooms	2	5	7	7	–	4	–	1	–	1
3 rooms	9	18	33	33	3	7	–	6	10	1
4 rooms	28	127	118	118	5	26	–	34	18	15
5 rooms	50	276	354	354	15	40	–	150	91	13
6 rooms	35	267	224	224	11	24	–	122	33	11
7 rooms	17	119	101	101	6	10	–	55	17	2
8 rooms	5	52	43	43	2	5	–	23	8	–
9 or more rooms	2	29	29	29	1	5	–	15	5	2
Median	5.2	5.6	5.3	5.3	5.4	5.1	–	5.6	5.2	4.9
Renter-occupied housing units	**43**	**427**	**804**	**804**	**43**	**112**	**–**	**298**	**225**	**35**
1 room	–	4	10	10	–	1	–	6	3	–
2 rooms	5	13	61	61	1	12	–	14	25	5
3 rooms	5	64	131	131	8	14	–	54	41	7
4 rooms	10	126	258	258	17	30	–	109	71	2
5 rooms	17	117	218	218	11	38	–	70	56	13
6 rooms	6	67	79	79	5	10	–	31	16	5
7 rooms	–	20	29	29	–	4	–	8	9	2
8 rooms	–	10	10	10	–	3	–	3	2	1
9 or more rooms	–	6	8	8	1	–	–	3	2	–
Median	4.6	4.6	4.3	4.3	4.2	4.5	–	4.2	4.1	4.8
PERSONS IN UNIT										
Owner-occupied housing units	**149**	**893**	**912**	**912**	**43**	**122**	**–**	**406**	**182**	**45**
1 person	23	178	130	130	6	16	–	64	17	8
2 persons	61	326	220	220	8	24	–	100	45	13
3 persons	28	153	164	164	8	18	–	73	38	7
4 persons	24	144	177	177	10	23	–	92	24	4
5 persons	10	67	124	124	5	19	–	47	30	8
6 persons	2	21	52	52	2	12	–	17	13	4
7 or more persons	1	4	45	45	4	10	–	13	15	1
Median	2.34	2.32	3.15	3.15	3.44	3.63	–	3.03	3.26	2.71
Renter-occupied housing units	**43**	**427**	**804**	**804**	**43**	**112**	**–**	**298**	**225**	**35**
1 person	15	110	133	133	7	10	–	52	46	7
2 persons	8	121	158	158	3	20	–	62	54	6
3 persons	9	93	148	148	9	22	–	60	31	6
4 persons	7	65	167	167	12	30	–	56	42	7
5 persons	3	22	85	85	6	18	–	31	18	4
6 persons	1	13	73	73	5	5	–	27	22	2
7 or more persons	–	3	40	40	1	7	–	10	12	3
Median	2.31	2.36	3.25	3.25	3.71	3.63	–	3.08	2.90	3.25
PERSONS PER ROOM										
Owner-occupied housing units	**149**	**893**	**912**	**912**	**43**	**122**	**–**	**406**	**182**	**45**
0.50 or less	95	608	420	420	18	48	–	204	70	22
0.51 to 0.75	28	156	211	211	11	16	–	111	44	8
0.76 to 1.00	23	109	199	199	8	31	–	74	49	11
1.01 to 1.50	3	17	62	62	5	20	–	14	13	3
1.51 or more	–	3	20	20	1	7	–	3	6	1
Renter-occupied housing units	**43**	**427**	**804**	**804**	**43**	**112**	**–**	**298**	**225**	**35**
0.50 or less	22	235	256	256	10	25	–	100	85	12
0.51 to 0.75	10	103	188	188	14	24	–	69	40	9
0.76 to 1.00	9	74	186	186	7	40	–	75	45	6
1.01 to 1.50	2	13	126	126	9	16	–	44	37	5
1.51 or more	–	2	48	48	3	7	–	10	18	3

TIPSII [UPF] GH11A CENSUS90 71580800 10/20/92 9:02 AM MACHINE: C DATA:CENSUS90*H11ATIPSDA00. 09/18/92 15:05:46 TAPE: NONE FRAME: 211
TSF:CENSUS90*92. 09/18/92 15:11:45 UTF:CENSUS90*93. 09/18/92 15:11:45 META:CENSUS90*H11ATABLES00. 09/18/92 15:32:16

Table 4. **Occupancy, Structural, and Utilization Characteristics of American Indian, Eskimo, or Aleut Households: 1990**—Con.

[For definitions of terms and meanings of symbols, see text]

American Indian/Alaska Native Area State County	Tribal Jurisdiction Statistical Area—Con.									
	Cheyenne-Arapaho TJSA—Con.				Chickasaw TJSA					
	Oklahoma—Con.					Oklahoma				
	Ellis County	Kingfisher County	Roger Mills County	Washita County	Total	Total	Bryan County	Carter County	Cleveland County	Garvin County
Occupied housing units	**7**	**88**	**42**	**68**	**6 658**	**6 658**	**330**	**1 144**	**–**	**593**
TENURE										
Owner-occupied housing units	5	55	21	33	4 530	4 530	271	713	–	421
Percent of occupied housing units	71.4	62.5	50.0	48.5	68.0	68.0	82.1	62.3	–	71.0
Renter-occupied housing units	2	33	21	35	2 128	2 128	59	431	–	172
UNITS IN STRUCTURE										
1, detached	5	61	35	47	5 240	5 240	241	888	–	482
1, attached	1	–	–	7	97	97	2	30	–	8
2	–	2	–	1	118	118	–	22	–	10
3 or 4	–	1	–	–	131	131	2	31	–	8
5 to 9	–	4	–	–	106	106	1	13	–	9
10 to 19	–	–	–	–	39	39	–	5	–	4
20 to 49	–	–	–	–	23	23	–	6	–	–
50 or more	–	–	–	–	25	25	–	17	–	–
Mobile home or trailer	1	20	6	12	787	787	81	113	–	63
Other	–	–	1	1	92	92	3	19	–	9
ROOMS										
Owner-occupied housing units	**5**	**55**	**21**	**33**	**4 530**	**4 530**	**271**	**713**	**–**	**421**
1 room	–	2	–	–	7	7	–	1	–	2
2 rooms	–	–	1	–	32	32	3	5	–	3
3 rooms	1	3	1	1	174	174	11	29	–	18
4 rooms	2	6	4	8	760	760	54	119	–	65
5 rooms	–	21	10	14	1 618	1 618	106	251	–	161
6 rooms	–	15	3	5	1 217	1 217	60	215	–	104
7 rooms	–	5	2	4	455	455	24	59	–	47
8 rooms	2	3	–	–	157	157	7	21	–	10
9 or more rooms	–	–	–	1	110	110	6	13	–	11
Median	4.3	5.3	4.9	5.0	5.3	5.3	5.1	5.3	–	5.3
Renter-occupied housing units	**2**	**33**	**21**	**35**	**2 128**	**2 128**	**59**	**431**	**–**	**172**
1 room	–	–	–	–	38	38	1	10	–	2
2 rooms	–	3	–	1	107	107	2	23	–	5
3 rooms	–	4	2	1	311	311	3	56	–	9
4 rooms	–	12	6	11	647	647	17	127	–	66
5 rooms	1	7	10	12	607	607	25	125	–	50
6 rooms	–	2	2	8	290	290	7	69	–	32
7 rooms	1	2	1	2	96	96	4	18	–	4
8 rooms	–	1	–	–	21	21	–	2	–	3
9 or more rooms	–	2	–	–	11	11	–	1	–	1
Median	6.0	4.3	4.8	4.9	4.4	4.4	4.8	4.5	–	4.6
PERSONS IN UNIT										
Owner-occupied housing units	**5**	**55**	**21**	**33**	**4 530**	**4 530**	**271**	**713**	**–**	**421**
1 person	2	6	4	7	878	878	49	141	–	94
2 persons	1	10	7	12	1 419	1 419	89	232	–	136
3 persons	1	6	5	8	806	806	45	125	–	59
4 persons	–	15	4	5	825	825	45	121	–	82
5 persons	1	12	1	1	378	378	25	61	–	32
6 persons	–	4	–	–	141	141	10	26	–	8
7 or more persons	–	2	–	–	83	83	8	7	–	10
Median	2.00	3.87	2.43	2.29	2.48	2.48	2.47	2.43	–	2.36
Renter-occupied housing units	**2**	**33**	**21**	**35**	**2 128**	**2 128**	**59**	**431**	**–**	**172**
1 person	–	4	1	6	503	503	10	105	–	48
2 persons	–	6	2	5	491	491	14	103	–	33
3 persons	1	8	3	8	430	430	12	96	–	31
4 persons	–	8	3	9	364	364	12	65	–	34
5 persons	1	3	3	1	197	197	10	30	–	15
6 persons	–	3	5	4	94	94	1	23	–	7
7 or more persons	–	1	4	2	49	49	–	9	–	4
Median	4.00	3.31	5.00	3.31	2.66	2.66	2.96	2.58	–	2.66
PERSONS PER ROOM										
Owner-occupied housing units	**5**	**55**	**21**	**33**	**4 530**	**4 530**	**271**	**713**	**–**	**421**
0.50 or less	4	18	12	24	2 650	2 650	151	425	–	255
0.51 to 0.75	1	12	3	5	945	945	46	147	–	79
0.76 to 1.00	–	17	5	4	732	732	61	110	–	68
1.01 to 1.50	–	6	1	–	173	173	11	24	–	14
1.51 or more	–	2	–	–	30	30	2	7	–	5
Renter-occupied housing units	**2**	**33**	**21**	**35**	**2 128**	**2 128**	**59**	**431**	**–**	**172**
0.50 or less	–	9	3	12	948	948	23	202	–	87
0.51 to 0.75	2	14	5	11	490	490	14	97	–	35
0.76 to 1.00	–	2	4	7	505	505	20	93	–	36
1.01 to 1.50	–	4	6	5	132	132	2	29	–	12
1.51 or more	–	4	3	–	53	53	–	10	–	2

TIPSII [UPF] GH11A CENSUS90 71580800 10/20/92 9:02 AM MACHINE: C DATA:CENSUS90*H11ATIPSDA00. 09/18/92 15:05:46 TAPE: NONE FRAME: 212
TSF:CENSUS90*92. 09/18/92 15:11:45 UTF:CENSUS90*93. 09/18/92 15:11:45 META:CENSUS90*H11ATABLES00. 09/18/92 15:32:16

Table 4. **Occupancy, Structural, and Utilization Characteristics of American Indian, Eskimo, or Aleut Households: 1990**—Con.

[For definitions of terms and meanings of symbols, see text]

American Indian/Alaska Native Area State County	Tribal Jurisdiction Statistical Area—Con.								
	Chickasaw TJSA—Con.								
	Oklahoma—Con.								
	Grady County	Jefferson County	Johnston County	Love County	McClain County	Marshall County	Murray County	Pontotoc County	Stephens County
Occupied housing units	**627**	**89**	**487**	**151**	**468**	**353**	**431**	**1 470**	**515**
TENURE									
Owner-occupied housing units	433	54	337	106	357	264	279	946	349
Percent of occupied housing units	69.1	60.7	69.2	70.2	76.3	74.8	64.7	64.4	67.8
Renter-occupied housing units	194	35	150	45	111	89	152	524	166
UNITS IN STRUCTURE									
1, detached	475	70	413	120	370	256	352	1 150	423
1, attached	3	3	6	1	4	1	2	28	9
2	9	2	4	1	4	5	4	50	7
3 or 4	12	–	6	–	–	6	16	43	7
5 to 9	11	2	5	2	11	4	16	23	9
10 to 19	4	2	–	1	1	1	3	17	1
20 to 49	6	–	4	1	–	–	–	6	–
50 or more	3	–	–	–	–	–	–	3	2
Mobile home or trailer	93	9	40	22	71	74	34	134	53
Other	11	1	9	3	7	6	4	16	4
ROOMS									
Owner-occupied housing units	**433**	**54**	**337**	**106**	**357**	**264**	**279**	**946**	**349**
1 room	1	–	1	–	–	1	–	1	–
2 rooms	3	–	4	2	4	2	2	1	3
3 rooms	7	2	11	3	10	19	11	43	10
4 rooms	88	12	54	19	54	48	41	151	55
5 rooms	141	20	132	36	113	99	99	337	123
6 rooms	117	14	85	31	103	62	84	246	96
7 rooms	49	3	32	7	42	20	27	108	37
8 rooms	18	2	15	4	18	7	7	31	17
9 or more rooms	9	1	3	4	13	6	8	28	8
Median	5.3	5.1	5.2	5.3	5.5	5.1	5.4	5.3	5.4
Renter-occupied housing units	**194**	**35**	**150**	**45**	**111**	**89**	**152**	**524**	**166**
1 room	5	–	2	1	3	2	2	8	2
2 rooms	13	1	8	1	3	6	10	28	7
3 rooms	28	4	13	10	11	12	26	116	23
4 rooms	60	13	47	11	39	31	46	140	50
5 rooms	47	11	47	14	37	30	43	128	50
6 rooms	30	5	22	6	9	7	17	67	19
7 rooms	8	1	6	–	6	1	4	31	13
8 rooms	2	–	3	1	2	–	3	4	1
9 or more rooms	1	–	2	1	1	–	1	2	1
Median	4.3	4.5	4.6	4.5	4.5	4.3	4.3	4.3	4.5
PERSONS IN UNIT									
Owner-occupied housing units	**433**	**54**	**337**	**106**	**357**	**264**	**279**	**946**	**349**
1 person	86	13	70	18	64	59	60	164	60
2 persons	131	17	103	27	114	84	101	272	113
3 persons	86	13	59	20	69	50	36	176	68
4 persons	83	7	52	28	70	37	46	182	72
5 persons	27	4	31	8	28	26	24	93	19
6 persons	16	–	12	2	8	7	4	35	13
7 or more persons	4	–	10	3	4	1	8	24	4
Median	2.50	2.32	2.46	2.90	2.51	2.37	2.29	2.71	2.52
Renter-occupied housing units	**194**	**35**	**150**	**45**	**111**	**89**	**152**	**524**	**166**
1 person	41	8	28	9	22	21	39	140	32
2 persons	46	13	39	10	32	16	27	120	38
3 persons	45	5	34	12	17	19	25	104	30
4 persons	33	2	25	9	25	18	30	81	30
5 persons	16	7	15	1	11	7	17	44	24
6 persons	9	–	7	3	1	5	8	22	8
7 or more persons	4	–	2	1	3	3	6	13	4
Median	2.72	2.23	2.74	2.79	2.59	2.89	2.90	2.52	2.93
PERSONS PER ROOM									
Owner-occupied housing units	**433**	**54**	**337**	**106**	**357**	**264**	**279**	**946**	**349**
0.50 or less	261	33	201	57	214	154	174	523	202
0.51 to 0.75	97	16	59	17	80	56	56	210	82
0.76 to 1.00	61	5	50	26	56	47	35	161	52
1.01 to 1.50	9	–	23	6	7	7	14	45	13
1.51 or more	5	–	4	–	–	–	–	7	–
Renter-occupied housing units	**194**	**35**	**150**	**45**	**111**	**89**	**152**	**524**	**166**
0.50 or less	78	23	68	19	46	33	65	235	69
0.51 to 0.75	56	2	38	13	27	20	28	125	35
0.76 to 1.00	41	8	30	8	31	23	39	130	46
1.01 to 1.50	11	2	11	2	3	10	14	23	13
1.51 or more	8	–	3	3	4	3	6	11	3

TIPSII [UPF] GH11A CENSUS90 71580800 10/20/92 9:02 AM MACHINE: C DATA:CENSUS90*H11ATIPSDA00. 09/18/92 15:05:46 TAPE: NONE FRAME: 213
TSF:CENSUS90*92. 09/18/92 15:11:45 UTF:CENSUS90*93. 09/18/92 15:11:45 META:CENSUS90*H11ATABLES00. 09/18/92 15:32:16

Table 4. **Occupancy, Structural, and Utilization Characteristics of American Indian, Eskimo, or Aleut Households: 1990**—Con.

[For definitions of terms and meanings of symbols, see text]

American Indian/Alaska Native Area State County	Tribal Jurisdiction Statistical Area—Con.									
	Choctaw TJSA									
		Oklahoma								
	Total	Total	Atoka County	Bryan County	Choctaw County	Coal County	Haskell County	Hughes County	Latimer County	Le Flore County
Occupied housing units	**9 080**	**9 080**	**487**	**1 200**	**819**	**295**	**532**	**73**	**477**	**1 593**
TENURE										
Owner-occupied housing units	6 391	6 391	347	754	604	208	377	52	347	1 167
Percent of occupied housing units	70.4	70.4	71.3	62.8	73.7	70.5	70.9	71.2	72.7	73.3
Renter-occupied housing units	2 689	2 689	140	446	215	87	155	21	130	426
UNITS IN STRUCTURE										
1, detached	7 295	7 295	389	928	694	244	421	62	381	1 255
1, attached	110	110	6	18	15	3	8	1	6	16
2	174	174	17	34	20	2	6	–	10	14
3 or 4	122	122	3	27	5	4	4	–	5	16
5 to 9	95	95	7	21	6	1	9	–	2	16
10 to 19	93	93	1	34	4	2	3	–	4	21
20 to 49	30	30	–	14	–	–	–	–	3	4
50 or more	10	10	–	1	–	–	–	–	–	–
Mobile home or trailer	1 027	1 027	58	112	66	30	76	9	62	225
Other	124	124	6	11	9	9	5	1	4	26
ROOMS										
Owner-occupied housing units	**6 391**	**6 391**	**347**	**754**	**604**	**208**	**377**	**52**	**347**	**1 167**
1 room	23	23	2	–	1	1	–	–	–	8
2 rooms	77	77	2	7	8	2	3	–	2	17
3 rooms	275	275	14	21	24	8	15	2	22	45
4 rooms	1 096	1 096	70	124	92	33	80	10	54	202
5 rooms	2 581	2 581	157	286	249	89	161	21	137	476
6 rooms	1 487	1 487	72	189	149	49	77	11	90	265
7 rooms	542	542	22	82	53	17	23	4	24	106
8 rooms	177	177	6	24	18	5	9	2	12	25
9 or more rooms	133	133	2	21	10	4	9	2	6	23
Median	5.2	5.2	5.0	5.3	5.2	5.2	5.1	5.2	5.2	5.2
Renter-occupied housing units	**2 689**	**2 689**	**140**	**446**	**215**	**87**	**155**	**21**	**130**	**426**
1 room	33	33	1	8	1	2	–	–	1	8
2 rooms	131	131	5	25	11	5	2	–	9	20
3 rooms	416	416	27	73	21	14	21	1	19	68
4 rooms	931	931	40	157	82	20	69	6	52	150
5 rooms	737	737	43	108	57	31	46	8	33	110
6 rooms	292	292	16	54	23	8	11	4	10	49
7 rooms	107	107	5	15	14	5	5	1	4	14
8 rooms	27	27	3	5	3	2	1	1	1	5
9 or more rooms	15	15	–	1	3	–	–	–	1	2
Median	4.3	4.3	4.4	4.2	4.4	4.6	4.3	4.9	4.2	4.3
PERSONS IN UNIT										
Owner-occupied housing units	**6 391**	**6 391**	**347**	**754**	**604**	**208**	**377**	**52**	**347**	**1 167**
1 person	1 303	1 303	69	170	139	45	79	15	71	224
2 persons	1 979	1 979	120	239	179	52	127	16	100	373
3 persons	1 115	1 115	57	126	108	44	64	9	62	209
4 persons	1 146	1 146	64	135	97	40	55	7	72	202
5 persons	522	522	25	49	56	17	34	4	27	97
6 persons	218	218	7	24	14	7	15	–	13	44
7 or more persons	108	108	5	11	11	3	3	1	2	18
Median	2.46	2.46	2.37	2.37	2.41	2.66	2.36	2.19	2.54	2.46
Renter-occupied housing units	**2 689**	**2 689**	**140**	**446**	**215**	**87**	**155**	**21**	**130**	**426**
1 person	649	649	40	121	43	21	45	5	31	93
2 persons	644	644	30	134	64	22	35	3	34	94
3 persons	521	521	19	87	44	14	27	6	30	83
4 persons	455	455	24	47	41	15	30	3	20	80
5 persons	248	248	16	34	13	9	14	1	11	40
6 persons	104	104	6	18	4	2	1	3	2	24
7 or more persons	68	68	5	5	6	4	3	–	2	12
Median	2.60	2.60	2.50	2.26	2.51	2.54	2.43	2.92	2.50	2.81
PERSONS PER ROOM										
Owner-occupied housing units	**6 391**	**6 391**	**347**	**754**	**604**	**208**	**377**	**52**	**347**	**1 167**
0.50 or less	3 668	3 668	201	469	370	111	220	35	193	671
0.51 to 0.75	1 258	1 258	64	140	113	48	68	9	79	223
0.76 to 1.00	1 144	1 144	65	115	96	40	73	7	69	209
1.01 to 1.50	248	248	10	26	19	9	15	1	3	48
1.51 or more	73	73	7	4	6	–	1	–	3	16
Renter-occupied housing units	**2 689**	**2 689**	**140**	**446**	**215**	**87**	**155**	**21**	**130**	**426**
0.50 or less	1 221	1 221	68	233	102	44	78	11	59	160
0.51 to 0.75	576	576	22	94	58	10	30	4	33	105
0.76 to 1.00	602	602	33	84	42	21	38	3	26	110
1.01 to 1.50	193	193	8	24	7	7	9	3	9	36
1.51 or more	97	97	9	11	6	5	–	–	3	15

TIPSII [UPF] GH11A CENSUS90 71580800 10/20/92 9:02 AM MACHINE: C DATA:CENSUS90*H11ATIPSDA00. 09/18/92 15:05:46 TAPE: NONE FRAME: 214
TSF:CENSUS90*92. 09/18/92 15:11:45 UTF:CENSUS90*93. 09/18/92 15:11:45 META:CENSUS90*H11ATABLES00. 09/18/92 15:32:16

Table 4. **Occupancy, Structural, and Utilization Characteristics of American Indian, Eskimo, or Aleut Households: 1990**—Con.

[For definitions of terms and meanings of symbols, see text]

American Indian/Alaska Native Area State County	Tribal Jurisdiction Statistical Area—Con.									
	Choctaw TJSA—Con.			Creek TJSA						
	Oklahoma—Con.				Oklahoma					
	McCurtain County	Pittsburg County	Pushmataha County	Total	Total	Creek County	Hughes County	McIntosh County	Mayes County	Muskogee County
Occupied housing units	**1 424**	**1 623**	**557**	**14 389**	**14 389**	**1 520**	**618**	**841**	**7**	**1 606**
TENURE										
Owner-occupied housing units	947	1 175	413	8 828	8 828	1 118	427	612	6	1 035
Percent of occupied housing units	66.5	72.4	74.1	61.4	61.4	73.6	69.1	72.8	85.7	64.4
Renter-occupied housing units	477	448	144	5 561	5 561	402	191	229	1	571
UNITS IN STRUCTURE										
1, detached	1 183	1 286	452	10 104	10 104	1 113	527	636	4	1 224
1, attached	16	18	3	304	304	15	6	10	–	22
2	24	31	16	295	295	12	7	31	–	37
3 or 4	22	31	5	477	477	26	14	8	–	57
5 to 9	12	18	3	584	584	21	2	4	–	40
10 to 19	12	11	1	664	664	21	3	1	–	33
20 to 49	7	2	–	375	375	12	–	–	–	25
50 or more	–	9	–	257	257	–	–	–	–	24
Mobile home or trailer	123	201	65	1 152	1 152	279	42	127	3	133
Other	25	16	12	177	177	21	17	24	–	11
ROOMS										
Owner-occupied housing units	**947**	**1 175**	**413**	**8 828**	**8 828**	**1 118**	**427**	**612**	**6**	**1 035**
1 room	3	4	4	19	19	6	–	5	–	–
2 rooms	24	11	1	54	54	5	5	9	–	3
3 rooms	54	49	21	273	273	56	19	23	–	23
4 rooms	150	199	82	1 111	1 111	196	68	107	2	149
5 rooms	423	417	165	2 984	2 984	378	182	227	3	337
6 rooms	197	296	92	2 580	2 580	281	117	157	1	289
7 rooms	63	117	31	1 094	1 094	126	30	60	–	146
8 rooms	21	44	11	413	413	37	2	12	–	52
9 or more rooms	12	38	6	300	300	33	4	12	–	36
Median	5.1	5.3	5.1	5.5	5.5	5.3	5.2	5.2	4.8	5.5
Renter-occupied housing units	**477**	**448**	**144**	**5 561**	**5 561**	**402**	**191**	**229**	**1**	**571**
1 room	6	3	3	112	112	6	–	2	–	4
2 rooms	28	21	5	365	365	21	10	5	–	38
3 rooms	79	66	27	1 170	1 170	53	31	35	–	107
4 rooms	171	136	48	1 538	1 538	118	65	77	1	163
5 rooms	126	136	39	1 430	1 430	117	53	60	–	164
6 rooms	50	53	14	653	653	58	21	41	–	58
7 rooms	12	25	7	191	191	22	11	6	–	22
8 rooms	2	4	–	65	65	3	–	2	–	11
9 or more rooms	3	4	1	37	37	4	–	1	–	4
Median	4.2	4.5	4.3	4.2	4.2	4.5	4.3	4.4	4.0	4.3
PERSONS IN UNIT										
Owner-occupied housing units	**947**	**1 175**	**413**	**8 828**	**8 828**	**1 118**	**427**	**612**	**6**	**1 035**
1 person	159	246	86	1 655	1 655	180	86	134	–	220
2 persons	235	410	128	2 765	2 765	329	109	191	2	305
3 persons	177	190	69	1 689	1 689	221	82	97	2	199
4 persons	188	207	79	1 550	1 550	221	65	101	2	170
5 persons	100	81	32	727	727	92	43	46	–	94
6 persons	52	32	10	269	269	49	20	27	–	29
7 or more persons	36	9	9	173	173	26	22	16	–	18
Median	2.95	2.33	2.44	2.50	2.50	2.73	2.73	2.40	3.00	2.48
Renter-occupied housing units	**477**	**448**	**144**	**5 561**	**5 561**	**402**	**191**	**229**	**1**	**571**
1 person	83	123	44	1 615	1 615	96	49	59	–	161
2 persons	96	98	34	1 401	1 401	90	40	54	–	129
3 persons	96	91	24	997	997	65	38	39	–	108
4 persons	89	83	23	831	831	80	27	36	1	84
5 persons	58	36	16	419	419	47	22	19	–	50
6 persons	34	9	1	177	177	16	8	13	–	19
7 or more persons	21	8	2	121	121	8	7	9	–	20
Median	3.12	2.53	2.32	2.33	2.33	2.73	2.67	2.54	4.00	2.47
PERSONS PER ROOM										
Owner-occupied housing units	**947**	**1 175**	**413**	**8 828**	**8 828**	**1 118**	**427**	**612**	**6**	**1 035**
0.50 or less	428	741	229	5 444	5 444	620	227	367	2	658
0.51 to 0.75	216	222	76	1 656	1 656	230	74	97	3	195
0.76 to 1.00	208	176	86	1 353	1 353	197	86	98	1	154
1.01 to 1.50	64	34	19	295	295	50	34	39	–	23
1.51 or more	31	2	3	80	80	21	6	11	–	5
Renter-occupied housing units	**477**	**448**	**144**	**5 561**	**5 561**	**402**	**191**	**229**	**1**	**571**
0.50 or less	165	227	74	2 700	2 700	183	90	109	–	270
0.51 to 0.75	103	85	32	1 252	1 252	81	34	50	–	140
0.76 to 1.00	111	109	25	1 157	1 157	101	37	41	1	100
1.01 to 1.50	64	17	9	325	325	30	20	24	–	49
1.51 or more	34	10	4	127	127	7	10	5	–	12

TIPSII [UPF] GH11A CENSUS90 71580800 10/20/92 9:02 AM MACHINE: C DATA:CENSUS90*H11ATIPSDA00. 09/18/92 15:05:46 TAPE: NONE FRAME: 215
TSF:CENSUS90*92. 09/18/92 15:11:45 UTF:CENSUS90*93. 09/18/92 15:11:45 META:CENSUS90*H11ATABLES00. 09/18/92 15:32:16

Table 4. **Occupancy, Structural, and Utilization Characteristics of American Indian, Eskimo, or Aleut Households: 1990**—Con.

[For definitions of terms and meanings of symbols, see text]

American Indian/Alaska Native Area State County	Tribal Jurisdiction Statistical Area—Con.								
	Creek TJSA—Con.					Iowa TJSA			
	Oklahoma—Con.						Oklahoma		
	Okfuskee County	Okmulgee County	Rogers County	Tulsa County	Wagoner County	Total	Total	Lincoln County	Logan County
Occupied housing units	**630**	**1 368**	**82**	**6 605**	**1 112**	**64**	**64**	**53**	**4**
TENURE									
Owner-occupied housing units	424	900	65	3 429	812	52	52	44	2
Percent of occupied housing units	67.3	65.8	79.3	51.9	73.0	81.3	81.3	83.0	50.0
Renter-occupied housing units	206	468	17	3 176	300	12	12	9	2
UNITS IN STRUCTURE									
1, detached	494	1 076	57	4 148	825	54	54	45	3
1, attached	15	21	–	200	15	1	1	1	–
2	23	45	–	131	9	–	–	–	–
3 or 4	16	49	2	281	24	–	–	–	–
5 to 9	7	21	3	450	36	1	1	1	–
10 to 19	5	15	3	577	6	–	–	–	–
20 to 49	–	4	–	334	–	–	–	–	–
50 or more	–	–	–	230	3	–	–	–	–
Mobile home or trailer	56	114	16	199	183	7	7	5	1
Other	14	23	1	55	11	1	1	1	–
ROOMS									
Owner-occupied housing units	**424**	**900**	**65**	**3 429**	**812**	**52**	**52**	**44**	**2**
1 room	1	2	–	3	2	–	–	–	–
2 rooms	3	10	–	14	5	1	1	1	–
3 rooms	20	27	–	73	32	–	–	–	–
4 rooms	63	127	12	278	109	7	7	7	–
5 rooms	171	328	23	1 047	288	22	22	17	2
6 rooms	116	269	18	1 130	202	10	10	9	–
7 rooms	40	87	7	508	90	9	9	7	–
8 rooms	7	35	4	214	50	3	3	3	–
9 or more rooms	3	15	1	162	34	–	–	–	–
Median	5.2	5.4	5.4	5.8	5.4	5.3	5.3	5.3	5.0
Renter-occupied housing units	**206**	**468**	**17**	**3 176**	**300**	**12**	**12**	**9**	**2**
1 room	1	3	–	92	4	–	–	–	–
2 rooms	13	23	1	238	16	–	–	–	–
3 rooms	33	78	3	795	35	1	1	1	–
4 rooms	62	128	5	824	95	5	5	2	2
5 rooms	59	145	8	733	91	3	3	3	–
6 rooms	32	63	–	342	38	3	3	3	–
7 rooms	5	17	–	93	15	–	–	–	–
8 rooms	–	6	–	39	4	–	–	–	–
9 or more rooms	1	5	–	20	2	–	–	–	–
Median	4.4	4.5	4.4	4.1	4.5	4.5	4.5	5.0	4.0
PERSONS IN UNIT									
Owner-occupied housing units	**424**	**900**	**65**	**3 429**	**812**	**52**	**52**	**44**	**2**
1 person	85	169	7	634	140	4	4	3	1
2 persons	121	261	19	1 189	239	20	20	14	1
3 persons	71	166	12	684	155	9	9	9	–
4 persons	63	157	19	585	167	10	10	10	–
5 persons	43	79	8	240	82	5	5	4	–
6 persons	17	40	–	68	19	1	1	1	–
7 or more persons	24	28	–	29	10	3	3	3	–
Median	2.58	2.62	3.04	2.41	2.67	2.72	2.72	3.06	1.50
Renter-occupied housing units	**206**	**468**	**17**	**3 176**	**300**	**12**	**12**	**9**	**2**
1 person	38	101	5	1 050	56	1	1	1	–
2 persons	37	112	2	859	78	5	5	4	–
3 persons	42	97	3	539	66	1	1	1	–
4 persons	42	84	4	417	56	2	2	–	2
5 persons	19	45	2	187	28	2	2	2	–
6 persons	16	17	1	78	9	–	–	–	–
7 or more persons	12	12	–	46	7	1	1	1	–
Median	3.17	2.72	3.00	2.13	2.74	2.50	2.50	2.38	4.00
PERSONS PER ROOM									
Owner-occupied housing units	**424**	**900**	**65**	**3 429**	**812**	**52**	**52**	**44**	**2**
0.50 or less	220	511	32	2 330	477	27	27	20	2
0.51 to 0.75	84	166	20	632	155	12	12	12	–
0.76 to 1.00	89	170	13	404	141	10	10	9	–
1.01 to 1.50	27	40	–	50	32	3	3	3	–
1.51 or more	4	13	–	13	7	–	–	–	–
Renter-occupied housing units	**206**	**468**	**17**	**3 176**	**300**	**12**	**12**	**9**	**2**
0.50 or less	70	206	6	1 643	123	6	6	5	–
0.51 to 0.75	42	106	4	719	76	1	1	1	–
0.76 to 1.00	58	120	6	615	78	4	4	2	2
1.01 to 1.50	23	28	1	132	18	1	1	1	–
1.51 or more	13	8	–	67	5	–	–	–	–

TIPSII [UPF] GH11A CENSUS90 71580800 10/20/92 9:02 AM MACHINE: C DATA:CENSUS90*H11ATIPSDA00. 09/18/92 15:05:46 TAPE: NONE FRAME: 216
TSF:CENSUS90*92. 09/18/92 15:11:45 UTF:CENSUS90*93. 09/18/92 15:11:45 META:CENSUS90*H11ATABLES00. 09/18/92 15:32:16

Table 4. **Occupancy, Structural, and Utilization Characteristics of American Indian, Eskimo, or Aleut Households: 1990**—Con.

[For definitions of terms and meanings of symbols, see text]

American Indian/Alaska Native Area State County	Tribal Jurisdiction Statistical Area—Con.									
	Iowa TJSA—Con.		Kaw TJSA			Kiowa-Comanche-Apache-Fort Sill Apache TJSA				
	Oklahoma—Con.			Oklahoma			Oklahoma			
	Oklahoma County	Payne County	Total	Total	Kay County	Total	Total	Caddo County	Comanche County	Cotton County
Occupied housing units	**–**	**7**	**208**	**208**	**208**	**3 511**	**3 511**	**1 372**	**1 399**	**157**
TENURE										
Owner-occupied housing units	–	6	161	161	161	2 123	2 123	791	868	111
Percent of occupied housing units	–	85.7	77.4	77.4	77.4	60.5	60.5	57.7	62.0	70.7
Renter-occupied housing units	–	1	47	47	47	1 388	1 388	581	531	46
UNITS IN STRUCTURE										
1, detached	–	6	164	164	164	2 810	2 810	1 124	1 073	134
1, attached	–	–	5	5	5	65	65	16	34	1
2	–	–	2	2	2	107	107	40	50	2
3 or 4	–	–	6	6	6	72	72	25	38	–
5 to 9	–	–	2	2	2	108	108	54	40	4
10 to 19	–	–	8	8	8	71	71	32	29	–
20 to 49	–	–	2	2	2	12	12	6	3	–
50 or more	–	–	1	1	1	9	9	–	9	–
Mobile home or trailer	–	1	17	17	17	202	202	54	99	11
Other	–	–	1	1	1	55	55	21	24	5
ROOMS										
Owner-occupied housing units	**–**	**6**	**161**	**161**	**161**	**2 123**	**2 123**	**791**	**868**	**111**
1 room	–	–	–	–	–	4	4	1	1	–
2 rooms	–	–	1	1	1	19	19	8	10	–
3 rooms	–	–	4	4	4	88	88	31	45	4
4 rooms	–	–	11	11	11	330	330	106	146	14
5 rooms	–	3	63	63	63	780	780	284	320	46
6 rooms	–	1	42	42	42	587	587	241	231	26
7 rooms	–	2	20	20	20	227	227	84	83	15
8 rooms	–	–	16	16	16	51	51	22	21	2
9 or more rooms	–	–	4	4	4	37	37	14	11	4
Median	–	5.5	5.5	5.5	5.5	5.3	5.3	5.4	5.2	5.3
Renter-occupied housing units	**–**	**1**	**47**	**47**	**47**	**1 388**	**1 388**	**581**	**531**	**46**
1 room	–	–	–	–	–	19	19	11	6	–
2 rooms	–	–	3	3	3	87	87	38	40	2
3 rooms	–	–	4	4	4	247	247	104	107	6
4 rooms	–	1	22	22	22	395	395	170	139	18
5 rooms	–	–	11	11	11	405	405	170	147	14
6 rooms	–	–	2	2	2	165	165	61	66	4
7 rooms	–	–	4	4	4	47	47	20	18	2
8 rooms	–	–	1	1	1	19	19	7	6	–
9 or more rooms	–	–	–	–	–	4	4	–	2	–
Median	–	4.0	4.3	4.3	4.3	4.4	4.4	4.3	4.3	4.3
PERSONS IN UNIT										
Owner-occupied housing units	**–**	**6**	**161**	**161**	**161**	**2 123**	**2 123**	**791**	**868**	**111**
1 person	–	–	22	22	22	315	315	109	124	22
2 persons	–	5	60	60	60	464	464	145	216	22
3 persons	–	–	31	31	31	455	455	170	184	24
4 persons	–	–	32	32	32	404	404	130	170	23
5 persons	–	1	11	11	11	245	245	106	98	10
6 persons	–	–	2	2	2	129	129	66	44	8
7 or more persons	–	–	3	3	3	111	111	65	32	2
Median	–	2.10	2.47	2.47	2.47	3.12	3.12	3.33	3.01	2.98
Renter-occupied housing units	**–**	**1**	**47**	**47**	**47**	**1 388**	**1 388**	**581**	**531**	**46**
1 person	–	–	14	14	14	236	236	95	88	10
2 persons	–	1	12	12	12	293	293	100	133	13
3 persons	–	–	8	8	8	314	314	133	121	8
4 persons	–	–	9	9	9	254	254	102	99	9
5 persons	–	–	2	2	2	167	167	79	60	5
6 persons	–	–	1	1	1	77	77	44	17	–
7 or more persons	–	–	1	1	1	47	47	28	13	1
Median	–	2.00	2.29	2.29	2.29	3.03	3.03	3.22	2.87	2.50
PERSONS PER ROOM										
Owner-occupied housing units	**–**	**6**	**161**	**161**	**161**	**2 123**	**2 123**	**791**	**868**	**111**
0.50 or less	–	5	97	97	97	980	980	339	409	55
0.51 to 0.75	–	–	36	36	36	448	448	156	192	24
0.76 to 1.00	–	1	25	25	25	483	483	191	191	26
1.01 to 1.50	–	–	3	3	3	159	159	81	51	4
1.51 or more	–	–	–	–	–	53	53	24	25	2
Renter-occupied housing units	**–**	**1**	**47**	**47**	**47**	**1 388**	**1 388**	**581**	**531**	**46**
0.50 or less	–	1	27	27	27	471	471	172	185	23
0.51 to 0.75	–	–	7	7	7	340	340	128	146	8
0.76 to 1.00	–	–	9	9	9	379	379	175	137	11
1.01 to 1.50	–	–	3	3	3	134	134	70	41	4
1.51 or more	–	–	1	1	1	64	64	36	22	–

TIPSII [UPF] GH11A CENSUS90 71580800 10/20/92 9:02 AM MACHINE: C DATA:CENSUS90*H11ATIPSDA00. 09/18/92 15:05:46 TAPE: NONE FRAME: 217
TSF:CENSUS90*92. 09/18/92 15:11:45 UTF:CENSUS90*93. 09/18/92 15:11:45 META:CENSUS90*H11ATABLES00. 09/18/92 15:32:16

Table 4. **Occupancy, Structural, and Utilization Characteristics of American Indian, Eskimo, or Aleut Households: 1990**—Con.

[For definitions of terms and meanings of symbols, see text]

American Indian/Alaska Native Area State County	Tribal Jurisdiction Statistical Area—Con.							
	Kiowa-Comanche-Apache-Fort Sill Apache TJSA—Con.							
	Oklahoma—Con.							
	Grady County	Greer County	Harmon County	Jackson County	Jefferson County	Kiowa County	Stephens County	Tillman County
Occupied housing units	**36**	**27**	**10**	**149**	**31**	**211**	**20**	**99**
TENURE								
Owner-occupied housing units	28	12	6	96	22	107	13	69
Percent of occupied housing units	77.8	44.4	60.0	64.4	71.0	50.7	65.0	69.7
Renter-occupied housing units	8	15	4	53	9	104	7	30
UNITS IN STRUCTURE								
1, detached	25	23	9	117	30	173	17	85
1, attached	–	1	–	4	–	7	1	1
2	–	–	–	8	1	5	–	1
3 or 4	–	1	1	–	–	6	–	1
5 to 9	–	1	–	1	–	8	–	–
10 to 19	–	–	–	5	–	5	–	–
20 to 49	–	–	–	3	–	–	–	–
50 or more	–	–	–	–	–	–	–	–
Mobile home or trailer	11	1	–	9	–	5	2	10
Other	–	–	–	2	–	2	–	1
ROOMS								
Owner-occupied housing units	**28**	**12**	**6**	**96**	**22**	**107**	**13**	**69**
1 room	–	–	–	–	–	2	–	–
2 rooms	–	–	–	1	–	–	–	–
3 rooms	–	–	–	2	–	5	–	1
4 rooms	10	4	1	18	2	18	–	11
5 rooms	8	6	2	37	6	41	5	25
6 rooms	4	1	3	21	9	27	4	20
7 rooms	5	1	–	12	4	10	3	10
8 rooms	–	–	–	1	1	3	–	1
9 or more rooms	1	–	–	4	–	1	1	1
Median	5.0	4.8	5.5	5.2	5.8	5.2	5.9	5.4
Renter-occupied housing units	**8**	**15**	**4**	**53**	**9**	**104**	**7**	**30**
1 room	–	–	–	–	–	1	1	–
2 rooms	–	1	–	4	–	1	–	1
3 rooms	–	2	2	6	–	15	–	5
4 rooms	3	5	–	14	2	36	1	7
5 rooms	4	6	1	18	5	30	1	9
6 rooms	–	1	–	8	1	14	4	6
7 rooms	–	–	–	2	–	4	–	1
8 rooms	1	–	–	1	1	3	–	–
9 or more rooms	–	–	1	–	–	–	–	1
Median	4.8	4.4	4.0	4.6	5.0	4.5	5.6	4.7
PERSONS IN UNIT								
Owner-occupied housing units	**28**	**12**	**6**	**96**	**22**	**107**	**13**	**69**
1 person	5	4	–	14	1	20	4	12
2 persons	5	1	2	23	11	24	–	15
3 persons	6	3	4	27	4	17	3	13
4 persons	6	2	–	22	6	25	3	17
5 persons	3	1	–	7	–	11	3	6
6 persons	–	1	–	2	–	6	–	2
7 or more persons	3	–	–	1	–	4	–	4
Median	3.17	2.83	2.75	2.91	2.41	3.06	3.33	3.08
Renter-occupied housing units	**8**	**15**	**4**	**53**	**9**	**104**	**7**	**30**
1 person	–	3	1	10	3	15	1	10
2 persons	1	4	–	15	–	23	1	3
3 persons	3	7	–	7	3	23	3	6
4 persons	4	1	1	12	2	19	1	4
5 persons	–	–	1	6	1	11	–	4
6 persons	–	–	1	2	–	11	1	1
7 or more persons	–	–	–	1	–	2	–	2
Median	3.50	2.57	4.50	2.71	3.00	3.11	3.00	2.83
PERSONS PER ROOM								
Owner-occupied housing units	**28**	**12**	**6**	**96**	**22**	**107**	**13**	**69**
0.50 or less	12	5	4	52	15	47	7	35
0.51 to 0.75	8	4	2	20	6	20	4	12
0.76 to 1.00	5	3	–	18	1	28	2	18
1.01 to 1.50	3	–	–	6	–	10	–	4
1.51 or more	–	–	–	–	–	2	–	–
Renter-occupied housing units	**8**	**15**	**4**	**53**	**9**	**104**	**7**	**30**
0.50 or less	2	5	2	22	5	38	2	15
0.51 to 0.75	3	8	–	12	1	27	3	4
0.76 to 1.00	3	2	1	14	3	21	2	10
1.01 to 1.50	–	–	–	4	–	14	–	1
1.51 or more	–	–	1	1	–	4	–	–

TIPSII [UPF] GH11A CENSUS90 71580800 10/20/92 9:02 AM MACHINE: C DATA:CENSUS90*H11ATIPSDA00. 09/18/92 15:05:46 TAPE: NONE FRAME: 218
TSF:CENSUS90*92. 09/18/92 15:11:45 UTF:CENSUS90*93. 09/18/92 15:11:45 META:CENSUS90*H11ATABLES00. 09/18/92 15:32:16

Table 4. **Occupancy, Structural, and Utilization Characteristics of American Indian, Eskimo, or Aleut Households: 1990**—Con.

[For definitions of terms and meanings of symbols, see text]

American Indian/Alaska Native Area State County	Tribal Jurisdiction Statistical Area—Con.									
	Otoe-Missouria TJSA				Pawnee TJSA			Sac and Fox TJSA		
		Oklahoma				Oklahoma			Oklahoma	
	Total	Total	Noble County	Pawnee County	Total	Total	Pawnee County	Total	Total	Lincoln County
Occupied housing units	**130**	**130**	**127**	**3**	**512**	**512**	**512**	**1 382**	**1 382**	**351**
TENURE										
Owner-occupied housing units	65	65	62	3	354	354	354	928	928	270
Percent of occupied housing units	50.0	50.0	48.8	100.0	69.1	69.1	69.1	67.1	67.1	76.9
Renter-occupied housing units	65	65	65	–	158	158	158	454	454	81
UNITS IN STRUCTURE										
1, detached	116	116	114	2	352	352	352	1 103	1 103	276
1, attached	1	1	1	–	7	7	7	38	38	3
2	–	–	–	–	15	15	15	41	41	3
3 or 4	2	2	2	–	4	4	4	32	32	3
5 to 9	–	–	–	–	4	4	4	36	36	6
10 to 19	–	–	–	–	1	1	1	16	16	7
20 to 49	–	–	–	–	3	3	3	8	8	–
50 or more	–	–	–	–	–	–	–	3	3	–
Mobile home or trailer	10	10	9	1	114	114	114	86	86	45
Other	1	1	1	–	12	12	12	19	19	8
ROOMS										
Owner-occupied housing units	**65**	**65**	**62**	**3**	**354**	**354**	**354**	**928**	**928**	**270**
1 room	–	–	–	–	2	2	2	–	–	–
2 rooms	2	2	2	–	7	7	7	6	6	1
3 rooms	3	3	3	–	20	20	20	30	30	5
4 rooms	9	9	9	–	63	63	63	118	118	46
5 rooms	34	34	32	2	130	130	130	385	385	98
6 rooms	10	10	9	1	78	78	78	252	252	73
7 rooms	4	4	4	–	36	36	36	89	89	32
8 rooms	3	3	3	–	10	10	10	27	27	9
9 or more rooms	–	–	–	–	8	8	8	21	21	6
Median	5.0	5.0	5.0	5.3	5.2	5.2	5.2	5.3	5.3	5.3
Renter-occupied housing units	**65**	**65**	**65**	**–**	**158**	**158**	**158**	**454**	**454**	**81**
1 room	–	–	–	–	2	2	2	5	5	2
2 rooms	–	–	–	–	3	3	3	23	23	2
3 rooms	2	2	2	–	21	21	21	95	95	8
4 rooms	18	18	18	–	47	47	47	124	124	26
5 rooms	27	27	27	–	47	47	47	120	120	19
6 rooms	14	14	14	–	26	26	26	65	65	21
7 rooms	4	4	4	–	7	7	7	16	16	2
8 rooms	–	–	–	–	4	4	4	4	4	1
9 or more rooms	–	–	–	–	1	1	1	2	2	–
Median	5.0	5.0	5.0	–	4.6	4.6	4.6	4.3	4.3	4.6
PERSONS IN UNIT										
Owner-occupied housing units	**65**	**65**	**62**	**3**	**354**	**354**	**354**	**928**	**928**	**270**
1 person	12	12	11	1	67	67	67	144	144	41
2 persons	13	13	13	–	109	109	109	241	241	76
3 persons	8	8	8	–	59	59	59	162	162	45
4 persons	14	14	12	2	60	60	60	193	193	57
5 persons	7	7	7	–	39	39	39	98	98	26
6 persons	3	3	3	–	14	14	14	50	50	14
7 or more persons	8	8	8	–	6	6	6	40	40	11
Median	3.44	3.44	3.38	3.75	2.52	2.52	2.52	2.99	2.99	2.90
Renter-occupied housing units	**65**	**65**	**65**	**–**	**158**	**158**	**158**	**454**	**454**	**81**
1 person	15	15	15	–	26	26	26	114	114	22
2 persons	11	11	11	–	39	39	39	99	99	14
3 persons	13	13	13	–	33	33	33	94	94	11
4 persons	8	8	8	–	29	29	29	75	75	16
5 persons	9	9	9	–	18	18	18	36	36	10
6 persons	7	7	7	–	7	7	7	18	18	4
7 or more persons	2	2	2	–	6	6	6	18	18	4
Median	3.00	3.00	3.00	–	2.92	2.92	2.92	2.65	2.65	2.91
PERSONS PER ROOM										
Owner-occupied housing units	**65**	**65**	**62**	**3**	**354**	**354**	**354**	**928**	**928**	**270**
0.50 or less	26	26	25	1	193	193	193	461	461	137
0.51 to 0.75	9	9	8	1	65	65	65	192	192	58
0.76 to 1.00	16	16	15	1	68	68	68	204	204	59
1.01 to 1.50	10	10	10	–	22	22	22	55	55	13
1.51 or more	4	4	4	–	6	6	6	16	16	3
Renter-occupied housing units	**65**	**65**	**65**	**–**	**158**	**158**	**158**	**454**	**454**	**81**
0.50 or less	32	32	32	–	66	66	66	199	199	36
0.51 to 0.75	10	10	10	–	36	36	36	106	106	12
0.76 to 1.00	16	16	16	–	37	37	37	95	95	23
1.01 to 1.50	7	7	7	–	13	13	13	38	38	8
1.51 or more	–	–	–	–	6	6	6	16	16	2

TIPSII [UPF] GH11A CENSUS90 71580800 10/20/92 9:02 AM MACHINE: C DATA:CENSUS90*H11ATIPSDA00. 09/18/92 15:05:46 TAPE: NONE FRAME: 219
TSF:CENSUS90*92. 09/18/92 15:11:45 UTF:CENSUS90*93. 09/18/92 15:11:45 META:CENSUS90*H11ATABLES00. 09/18/92 15:32:16

Table 4. **Occupancy, Structural, and Utilization Characteristics of American Indian, Eskimo, or Aleut Households: 1990**—Con.

[For definitions of terms and meanings of symbols, see text]

American Indian/Alaska Native Area State County	Tribal Jurisdiction Statistical Area—Con.							
	Sac and Fox TJSA—Con.		Seminole TJSA			Tonkawa TJSA		
	Oklahoma—Con.			Oklahoma			Oklahoma	
	Payne County	Pottawatomie County	Total	Total	Seminole County	Total	Total	Kay County
Occupied housing units	**228**	**803**	**1 066**	**1 066**	**1 066**	**256**	**256**	**256**
TENURE								
Owner-occupied housing units	160	498	657	657	657	149	149	149
Percent of occupied housing units	70.2	62.0	61.6	61.6	61.6	58.2	58.2	58.2
Renter-occupied housing units	68	305	409	409	409	107	107	107
UNITS IN STRUCTURE								
1, detached	183	644	832	832	832	218	218	218
1, attached	6	29	21	21	21	6	6	6
2	3	35	18	18	18	8	8	8
3 or 4	3	26	21	21	21	3	3	3
5 to 9	3	27	15	15	15	4	4	4
10 to 19	3	6	10	10	10	6	6	6
20 to 49	1	7	3	3	3	1	1	1
50 or more	–	3	12	12	12	–	–	–
Mobile home or trailer	23	18	108	108	108	9	9	9
Other	3	8	26	26	26	1	1	1
ROOMS								
Owner-occupied housing units	**160**	**498**	**657**	**657**	**657**	**149**	**149**	**149**
1 room	–	–	–	–	–	–	–	–
2 rooms	1	4	4	4	4	–	–	–
3 rooms	9	16	24	24	24	7	7	7
4 rooms	20	52	130	130	130	20	20	20
5 rooms	67	220	268	268	268	49	49	49
6 rooms	40	139	165	165	165	42	42	42
7 rooms	12	45	44	44	44	20	20	20
8 rooms	6	12	11	11	11	4	4	4
9 or more rooms	5	10	11	11	11	7	7	7
Median	5.2	5.3	5.1	5.1	5.1	5.5	5.5	5.5
Renter-occupied housing units	**68**	**305**	**409**	**409**	**409**	**107**	**107**	**107**
1 room	1	2	3	3	3	3	3	3
2 rooms	1	20	22	22	22	3	3	3
3 rooms	6	81	51	51	51	13	13	13
4 rooms	21	77	112	112	112	25	25	25
5 rooms	26	75	133	133	133	34	34	34
6 rooms	8	36	73	73	73	20	20	20
7 rooms	3	11	11	11	11	7	7	7
8 rooms	2	1	3	3	3	1	1	1
9 or more rooms	–	2	1	1	1	1	1	1
Median	4.7	4.1	4.6	4.6	4.6	4.8	4.8	4.8
PERSONS IN UNIT								
Owner-occupied housing units	**160**	**498**	**657**	**657**	**657**	**149**	**149**	**149**
1 person	24	79	112	112	112	24	24	24
2 persons	50	115	168	168	168	48	48	48
3 persons	21	96	117	117	117	24	24	24
4 persons	31	105	108	108	108	26	26	26
5 persons	20	52	87	87	87	11	11	11
6 persons	12	24	33	33	33	14	14	14
7 or more persons	2	27	32	32	32	2	2	2
Median	2.79	3.07	2.91	2.91	2.91	2.60	2.60	2.60
Renter-occupied housing units	**68**	**305**	**409**	**409**	**409**	**107**	**107**	**107**
1 person	10	82	80	80	80	26	26	26
2 persons	17	68	67	67	67	29	29	29
3 persons	19	64	88	88	88	19	19	19
4 persons	7	52	74	74	74	15	15	15
5 persons	11	15	57	57	57	11	11	11
6 persons	3	11	29	29	29	4	4	4
7 or more persons	1	13	14	14	14	3	3	3
Median	2.87	2.54	3.15	3.15	3.15	2.45	2.45	2.45
PERSONS PER ROOM								
Owner-occupied housing units	**160**	**498**	**657**	**657**	**657**	**149**	**149**	**149**
0.50 or less	85	239	322	322	322	79	79	79
0.51 to 0.75	30	104	125	125	125	33	33	33
0.76 to 1.00	34	111	152	152	152	28	28	28
1.01 to 1.50	9	33	39	39	39	7	7	7
1.51 or more	2	11	19	19	19	2	2	2
Renter-occupied housing units	**68**	**305**	**409**	**409**	**409**	**107**	**107**	**107**
0.50 or less	29	134	142	142	142	52	52	52
0.51 to 0.75	20	74	84	84	84	23	23	23
0.76 to 1.00	13	59	131	131	131	24	24	24
1.01 to 1.50	5	25	42	42	42	2	2	2
1.51 or more	1	13	10	10	10	6	6	6

TIPSII [UPF] GH11A CENSUS90 71580800 10/20/92 9:02 AM MACHINE: C DATA:CENSUS90*H11ATIPSDA00. 09/18/92 15:05:46 TAPE: NONE FRAME: 220
TSF:CENSUS90*92. 09/18/92 15:11:45 UTF:CENSUS90*93. 09/18/92 15:11:45 META:CENSUS90*H11ATABLES00. 09/18/92 15:32:16

Table 4. **Occupancy, Structural, and Utilization Characteristics of American Indian, Eskimo, or Aleut Households: 1990**—Con.

[For definitions of terms and meanings of symbols, see text]

American Indian/Alaska Native Area State County	Tribal Jurisdiction Statistical Area—Con.						
	Creek-Seminole Joint Area TJSA			Iowa-Sac and Fox Joint Area TJSA			
		Oklahoma			Oklahoma		
	Total	Total	Seminole County	Total	Total	Lincoln County	Payne County
Occupied housing units	**159**	**159**	**159**	**8**	**8**	**6**	**2**
TENURE							
Owner-occupied housing units	104	104	104	7	7	5	2
Percent of occupied housing units	65.4	65.4	65.4	87.5	87.5	83.3	100.0
Renter-occupied housing units	55	55	55	1	1	1	–
UNITS IN STRUCTURE							
1, detached	137	137	137	6	6	4	2
1, attached	1	1	1	–	–	–	–
2	1	1	1	–	–	–	–
3 or 4	2	2	2	–	–	–	–
5 to 9	–	–	–	1	1	1	–
10 to 19	–	–	–	–	–	–	–
20 to 49	–	–	–	–	–	–	–
50 or more	–	–	–	–	–	–	–
Mobile home or trailer	11	11	11	1	1	1	–
Other	7	7	7	–	–	–	–
ROOMS							
Owner-occupied housing units	**104**	**104**	**104**	**7**	**7**	**5**	**2**
1 room	–	–	–	–	–	–	–
2 rooms	1	1	1	–	–	–	–
3 rooms	3	3	3	–	–	–	–
4 rooms	14	14	14	2	2	2	–
5 rooms	43	43	43	2	2	–	2
6 rooms	26	26	26	3	3	3	–
7 rooms	12	12	12	–	–	–	–
8 rooms	4	4	4	–	–	–	–
9 or more rooms	1	1	1	–	–	–	–
Median	5.3	5.3	5.3	5.3	5.3	5.7	5.0
Renter-occupied housing units	**55**	**55**	**55**	**1**	**1**	**1**	**–**
1 room	–	–	–	–	–	–	–
2 rooms	1	1	1	–	–	–	–
3 rooms	6	6	6	–	–	–	–
4 rooms	12	12	12	1	1	1	–
5 rooms	27	27	27	–	–	–	–
6 rooms	8	8	8	–	–	–	–
7 rooms	–	–	–	–	–	–	–
8 rooms	1	1	1	–	–	–	–
9 or more rooms	–	–	–	–	–	–	–
Median	4.8	4.8	4.8	4.0	4.0	4.0	–
PERSONS IN UNIT							
Owner-occupied housing units	**104**	**104**	**104**	**7**	**7**	**5**	**2**
1 person	16	16	16	1	1	1	–
2 persons	29	29	29	3	3	2	1
3 persons	16	16	16	2	2	2	–
4 persons	23	23	23	–	–	–	–
5 persons	10	10	10	–	–	–	–
6 persons	5	5	5	1	1	–	1
7 or more persons	5	5	5	–	–	–	–
Median	2.94	2.94	2.94	2.33	2.33	2.25	4.00
Renter-occupied housing units	**55**	**55**	**55**	**1**	**1**	**1**	**–**
1 person	10	10	10	–	–	–	–
2 persons	15	15	15	–	–	–	–
3 persons	6	6	6	–	–	–	–
4 persons	4	4	4	1	1	1	–
5 persons	12	12	12	–	–	–	–
6 persons	6	6	6	–	–	–	–
7 or more persons	2	2	2	–	–	–	–
Median	2.92	2.92	2.92	4.00	4.00	4.00	–
PERSONS PER ROOM							
Owner-occupied housing units	**104**	**104**	**104**	**7**	**7**	**5**	**2**
0.50 or less	51	51	51	5	5	4	1
0.51 to 0.75	20	20	20	1	1	1	–
0.76 to 1.00	24	24	24	–	–	–	–
1.01 to 1.50	7	7	7	1	1	–	1
1.51 or more	2	2	2	–	–	–	–
Renter-occupied housing units	**55**	**55**	**55**	**1**	**1**	**1**	**–**
0.50 or less	25	25	25	–	–	–	–
0.51 to 0.75	7	7	7	–	–	–	–
0.76 to 1.00	14	14	14	1	1	1	–
1.01 to 1.50	7	7	7	–	–	–	–
1.51 or more	2	2	2	–	–	–	–

TIPSII [UPF] GH11A CENSUS90 71580800 10/20/92 9:02 AM MACHINE: C DATA:CENSUS90*H11ATIPSDA00. 09/18/92 15:05:46 TAPE: NONE FRAME: 221
TSF:CENSUS90*92. 09/18/92 15:11:45 UTF:CENSUS90*93. 09/18/92 15:11:45 META:CENSUS90*H11ATABLES00. 09/18/92 15:32:16

Table 4. **Occupancy, Structural, and Utilization Characteristics of American Indian, Eskimo, or Aleut Households: 1990**—Con.

[For definitions of terms and meanings of symbols, see text]

American Indian/Alaska Native Area State County	Tribal Designated Statistical Area						
		Apache Choctaw TDSA (state)			Chickahominy TDSA (state)		
			Louisiana			Virginia	
	All areas	Total	Total	Sabine Parish	Total	Total	Charles City County
Occupied housing units	**16 299**	**199**	**199**	**199**	**165**	**165**	**165**
TENURE							
Owner-occupied housing units	11 398	166	166	166	157	157	157
Percent of occupied housing units	69.9	83.4	83.4	83.4	95.2	95.2	95.2
Renter-occupied housing units	4 901	33	33	33	8	8	8
UNITS IN STRUCTURE							
1, detached	9 031	117	117	117	118	118	118
1, attached	324	1	1	1	–	–	–
2	549	2	2	2	–	–	–
3 or 4	307	–	–	–	1	1	1
5 to 9	233	–	–	–	–	–	–
10 to 19	164	–	–	–	–	–	–
20 to 49	145	–	–	–	–	–	–
50 or more	62	–	–	–	–	–	–
Mobile home or trailer	5 263	75	75	75	44	44	44
Other	221	4	4	4	2	2	2
ROOMS							
Owner-occupied housing units	**11 398**	**166**	**166**	**166**	**157**	**157**	**157**
1 room	40	–	–	–	–	–	–
2 rooms	205	2	2	2	1	1	1
3 rooms	705	9	9	9	5	5	5
4 rooms	2 328	41	41	41	23	23	23
5 rooms	3 825	55	55	55	36	36	36
6 rooms	2 405	38	38	38	49	49	49
7 rooms	1 176	13	13	13	24	24	24
8 rooms	445	4	4	4	12	12	12
9 or more rooms	269	4	4	4	7	7	7
Median	5.1	5.1	5.1	5.1	5.8	5.8	5.8
Renter-occupied housing units	**4 901**	**33**	**33**	**33**	**8**	**8**	**8**
1 room	94	–	–	–	–	–	–
2 rooms	306	2	2	2	–	–	–
3 rooms	746	5	5	5	–	–	–
4 rooms	1 698	9	9	9	4	4	4
5 rooms	1 261	8	8	8	2	2	2
6 rooms	541	5	5	5	–	–	–
7 rooms	171	4	4	4	2	2	2
8 rooms	45	–	–	–	–	–	–
9 or more rooms	39	–	–	–	–	–	–
Median	4.3	4.6	4.6	4.6	4.5	4.5	4.5
PERSONS IN UNIT							
Owner-occupied housing units	**11 398**	**166**	**166**	**166**	**157**	**157**	**157**
1 person	1 532	29	29	29	27	27	27
2 persons	2 516	39	39	39	37	37	37
3 persons	2 404	37	37	37	44	44	44
4 persons	2 470	36	36	36	37	37	37
5 persons	1 434	17	17	17	8	8	8
6 persons	596	5	5	5	2	2	2
7 or more persons	446	3	3	3	2	2	2
Median	3.19	2.91	2.91	2.91	2.83	2.83	2.83
Renter-occupied housing units	**4 901**	**33**	**33**	**33**	**8**	**8**	**8**
1 person	1 127	9	9	9	2	2	2
2 persons	1 202	4	4	4	4	4	4
3 persons	1 002	7	7	7	2	2	2
4 persons	839	9	9	9	–	–	–
5 persons	404	3	3	3	–	–	–
6 persons	205	1	1	1	–	–	–
7 or more persons	122	–	–	–	–	–	–
Median	2.62	3.00	3.00	3.00	2.00	2.00	2.00
PERSONS PER ROOM							
Owner-occupied housing units	**11 398**	**166**	**166**	**166**	**157**	**157**	**157**
0.50 or less	4 897	75	75	75	97	97	97
0.51 to 0.75	2 673	47	47	47	35	35	35
0.76 to 1.00	2 673	32	32	32	20	20	20
1.01 to 1.50	845	11	11	11	4	4	4
1.51 or more	310	1	1	1	1	1	1
Renter-occupied housing units	**4 901**	**33**	**33**	**33**	**8**	**8**	**8**
0.50 or less	2 148	14	14	14	6	6	6
0.51 to 0.75	1 124	9	9	9	2	2	2
0.76 to 1.00	1 056	6	6	6	–	–	–
1.01 to 1.50	409	2	2	2	–	–	–
1.51 or more	164	2	2	2	–	–	–

TIPSII [UPF] GH11A CENSUS90 71580800 10/20/92 9:02 AM MACHINE: C DATA:CENSUS90*H11ATIPSDA00. 09/18/92 15:05:46 TAPE: NONE FRAME: 222
TSF:CENSUS90*92. 09/18/92 15:11:45 UTF:CENSUS90*93. 09/18/92 15:11:45 META:CENSUS90*H11ATABLES00. 09/18/92 15:32:16

Table 4. **Occupancy, Structural, and Utilization Characteristics of American Indian, Eskimo, or Aleut Households: 1990**—Con.

[For definitions of terms and meanings of symbols, see text]

American Indian/Alaska Native Area State County	Tribal Designated Statistical Area—Con.									
	Clifton Choctaw TDSA (state)				Coharie TDSA (state)					
		Louisiana				North Carolina				
	Total	Total	Rapides Parish	Vernon Parish	Total	Total	Duplin County	Harnett County	Sampson County	Wayne County
Occupied housing units	**56**	**56**	**55**	**1**	**440**	**440**	**13**	**130**	**263**	**34**
TENURE										
Owner-occupied housing units	48	48	47	1	292	292	6	78	189	19
Percent of occupied housing units	85.7	85.7	85.5	100.0	66.4	66.4	46.2	60.0	71.9	55.9
Renter-occupied housing units	8	8	8	–	148	148	7	52	74	15
UNITS IN STRUCTURE										
1, detached	35	35	34	1	269	269	9	80	162	18
1, attached	–	–	–	–	4	4	–	1	1	2
2	–	–	–	–	9	9	1	2	1	5
3 or 4	–	–	–	–	12	12	1	8	1	2
5 to 9	–	–	–	–	7	7	1	2	2	2
10 to 19	–	–	–	–	–	–	–	–	–	–
20 to 49	–	–	–	–	–	–	–	–	–	–
50 or more	–	–	–	–	–	–	–	–	–	–
Mobile home or trailer	20	20	20	–	134	134	1	35	94	4
Other	1	1	1	–	5	5	–	2	2	1
ROOMS										
Owner-occupied housing units	**48**	**48**	**47**	**1**	**292**	**292**	**6**	**78**	**189**	**19**
1 room	–	–	–	–	–	–	–	–	–	–
2 rooms	–	–	–	–	3	3	–	2	1	–
3 rooms	–	–	–	–	10	10	–	1	9	–
4 rooms	9	9	9	–	49	49	1	8	38	2
5 rooms	21	21	21	–	116	116	1	34	78	3
6 rooms	10	10	9	1	69	69	–	22	40	7
7 rooms	8	8	8	–	29	29	3	7	15	4
8 rooms	–	–	–	–	12	12	1	3	6	2
9 or more rooms	–	–	–	–	4	4	–	1	2	1
Median	5.2	5.2	5.2	6.0	5.2	5.2	6.8	5.3	5.1	6.1
Renter-occupied housing units	**8**	**8**	**8**	**–**	**148**	**148**	**7**	**52**	**74**	**15**
1 room	–	–	–	–	–	–	–	–	–	–
2 rooms	–	–	–	–	4	4	–	2	–	2
3 rooms	–	–	–	–	13	13	1	6	5	1
4 rooms	2	2	2	–	52	52	2	22	25	3
5 rooms	4	4	4	–	51	51	1	16	27	7
6 rooms	2	2	2	–	17	17	1	1	13	2
7 rooms	–	–	–	–	7	7	1	4	2	–
8 rooms	–	–	–	–	4	4	1	1	2	–
9 or more rooms	–	–	–	–	–	–	–	–	–	–
Median	5.0	5.0	5.0	–	4.6	4.6	5.0	4.3	4.8	4.7
PERSONS IN UNIT										
Owner-occupied housing units	**48**	**48**	**47**	**1**	**292**	**292**	**6**	**78**	**189**	**19**
1 person	10	10	10	–	51	51	1	11	31	8
2 persons	12	12	11	1	75	75	1	26	46	2
3 persons	10	10	10	–	61	61	–	19	39	3
4 persons	9	9	9	–	66	66	2	11	49	4
5 persons	4	4	4	–	25	25	1	9	13	2
6 persons	3	3	3	–	9	9	1	–	8	–
7 or more persons	–	–	–	–	5	5	–	2	3	–
Median	2.70	2.70	2.75	2.00	2.83	2.83	4.00	2.61	2.95	2.25
Renter-occupied housing units	**8**	**8**	**8**	**–**	**148**	**148**	**7**	**52**	**74**	**15**
1 person	2	2	2	–	43	43	2	11	22	8
2 persons	2	2	2	–	41	41	2	16	22	1
3 persons	3	3	3	–	25	25	1	12	11	1
4 persons	1	1	1	–	19	19	–	8	8	3
5 persons	–	–	–	–	10	10	1	4	4	1
6 persons	–	–	–	–	5	5	1	–	4	–
7 or more persons	–	–	–	–	5	5	–	1	3	1
Median	2.50	2.50	2.50	–	2.26	2.26	2.25	2.44	2.18	1.50–
PERSONS PER ROOM										
Owner-occupied housing units	**48**	**48**	**47**	**1**	**292**	**292**	**6**	**78**	**189**	**19**
0.50 or less	26	26	25	1	144	144	2	42	87	13
0.51 to 0.75	12	12	12	–	73	73	1	21	47	4
0.76 to 1.00	8	8	8	–	62	62	2	13	45	2
1.01 to 1.50	2	2	2	–	12	12	1	2	9	–
1.51 or more	–	–	–	–	1	1	–	–	1	–
Renter-occupied housing units	**8**	**8**	**8**	**–**	**148**	**148**	**7**	**52**	**74**	**15**
0.50 or less	4	4	4	–	83	83	4	24	46	9
0.51 to 0.75	4	4	4	–	35	35	2	18	13	2
0.76 to 1.00	–	–	–	–	21	21	–	9	9	3
1.01 to 1.50	–	–	–	–	6	6	–	1	4	1
1.51 or more	–	–	–	–	3	3	1	–	2	–

TIPSII [UPF] GH11A CENSUS90 71580800 10/20/92 9:02 AM MACHINE: C DATA:CENSUS90*H11ATIPSDA00. 09/18/92 15:05:46 TAPE: NONE FRAME: 223
TSF:CENSUS90*92. 09/18/92 15:11:45 UTF:CENSUS90*93. 09/18/92 15:11:45 META:CENSUS90*H11ATABLES00. 09/18/92 15:32:16

Table 4. **Occupancy, Structural, and Utilization Characteristics of American Indian, Eskimo, or Aleut Households: 1990**—Con.

[For definitions of terms and meanings of symbols, see text]

American Indian/Alaska Native Area State County	Tribal Designated Statistical Area—Con.									
	Coquille Indian TDSA							Delaware-Muncie TDSA (state)		
		Oregon							Kansas	
	Total	Total	Coos County	Curry County	Douglas County	Jackson County	Lane County	Total	Total	Franklin County
Occupied housing units	**1 808**	**1 808**	**316**	**59**	**289**	**469**	**675**	**4**	**4**	**4**
TENURE										
Owner-occupied housing units	855	855	177	26	150	231	271	4	4	4
Percent of occupied housing units	47.3	47.3	56.0	44.1	51.9	49.3	40.1	100.0	100.0	100.0
Renter-occupied housing units	953	953	139	33	139	238	404	–	–	–
UNITS IN STRUCTURE										
1, detached	977	977	179	32	158	247	361	3	3	3
1, attached	71	71	4	3	9	12	43	–	–	–
2	98	98	16	5	14	29	34	–	–	–
3 or 4	97	97	20	2	16	31	28	–	–	–
5 to 9	86	86	14	–	12	21	39	–	–	–
10 to 19	76	76	9	1	6	13	47	–	–	–
20 to 49	50	50	1	–	7	9	33	–	–	–
50 or more	28	28	–	–	1	12	15	–	–	–
Mobile home or trailer	301	301	71	13	63	90	64	1	1	1
Other	24	24	2	3	3	5	11	–	–	–
ROOMS										
Owner-occupied housing units	**855**	**855**	**177**	**26**	**150**	**231**	**271**	**4**	**4**	**4**
1 room	8	8	2	1	3	–	2	–	–	–
2 rooms	36	36	6	4	5	11	10	–	–	–
3 rooms	34	34	7	3	3	9	12	–	–	–
4 rooms	140	140	28	7	25	47	33	–	–	–
5 rooms	237	237	56	4	41	63	73	2	2	2
6 rooms	205	205	38	3	39	58	67	–	–	–
7 rooms	109	109	23	3	18	23	42	1	1	1
8 rooms	54	54	11	1	10	14	18	1	1	1
9 or more rooms	32	32	6	–	6	6	14	–	–	–
Median	5.4	5.4	5.3	4.2	5.5	5.3	5.6	6.0	6.0	6.0
Renter-occupied housing units	**953**	**953**	**139**	**33**	**139**	**238**	**404**	**–**	**–**	**–**
1 room	47	47	4	3	9	14	17	–	–	–
2 rooms	85	85	13	4	13	10	45	–	–	–
3 rooms	175	175	29	5	25	34	82	–	–	–
4 rooms	288	288	40	7	43	81	117	–	–	–
5 rooms	211	211	34	6	30	60	81	–	–	–
6 rooms	95	95	13	6	12	22	42	–	–	–
7 rooms	37	37	2	2	7	10	16	–	–	–
8 rooms	9	9	2	–	–	5	2	–	–	–
9 or more rooms	6	6	2	–	–	2	2	–	–	–
Median	4.1	4.1	4.1	4.1	4.0	4.3	4.0	–	–	–
PERSONS IN UNIT										
Owner-occupied housing units	**855**	**855**	**177**	**26**	**150**	**231**	**271**	**4**	**4**	**4**
1 person	131	131	26	9	24	30	42	1	1	1
2 persons	301	301	77	8	45	85	86	–	–	–
3 persons	173	173	33	3	29	43	65	1	1	1
4 persons	144	144	27	2	30	41	44	1	1	1
5 persons	57	57	8	1	13	18	17	1	1	1
6 persons	23	23	4	1	3	9	6	–	–	–
7 or more persons	26	26	2	2	6	5	11	–	–	–
Median	2.49	2.49	2.31	2.00	2.71	2.51	2.62	3.50	3.50	3.50
Renter-occupied housing units	**953**	**953**	**139**	**33**	**139**	**238**	**404**	**–**	**–**	**–**
1 person	239	239	37	6	42	56	98	–	–	–
2 persons	262	262	40	8	25	70	119	–	–	–
3 persons	184	184	24	8	28	49	75	–	–	–
4 persons	160	160	25	8	31	34	62	–	–	–
5 persons	68	68	7	3	8	16	34	–	–	–
6 persons	25	25	3	–	2	10	10	–	–	–
7 or more persons	15	15	3	–	3	3	6	–	–	–
Median	2.41	2.41	2.31	2.81	2.59	2.40	2.37	–	–	–
PERSONS PER ROOM										
Owner-occupied housing units	**855**	**855**	**177**	**26**	**150**	**231**	**271**	**4**	**4**	**4**
0.50 or less	533	533	115	18	86	141	173	2	2	2
0.51 to 0.75	138	138	31	2	31	33	41	1	1	1
0.76 to 1.00	124	124	20	3	22	39	40	1	1	1
1.01 to 1.50	42	42	7	1	8	15	11	–	–	–
1.51 or more	18	18	4	2	3	3	6	–	–	–
Renter-occupied housing units	**953**	**953**	**139**	**33**	**139**	**238**	**404**	**–**	**–**	**–**
0.50 or less	416	416	66	9	56	110	175	–	–	–
0.51 to 0.75	219	219	26	13	32	57	91	–	–	–
0.76 to 1.00	237	237	37	5	41	58	96	–	–	–
1.01 to 1.50	54	54	5	4	7	9	29	–	–	–
1.51 or more	27	27	5	2	3	4	13	–	–	–

TIPSII [UPF] GH11A CENSUS90 71580800 10/20/92 9:02 AM MACHINE: C DATA:CENSUS90*H11ATIPSDA00. 09/18/92 15:05:46 TAPE: NONE FRAME: 224
TSF:CENSUS90*92. 09/18/92 15:11:45 UTF:CENSUS90*93. 09/18/92 15:11:45 META:CENSUS90*H11ATABLES00. 09/18/92 15:32:16

Table 4. **Occupancy, Structural, and Utilization Characteristics of American Indian, Eskimo, or Aleut Households: 1990**—Con.

[For definitions of terms and meanings of symbols, see text]

American Indian/Alaska Native Area State County	Tribal Designated Statistical Area—Con.						
	Eastern Chickahominy TDSA (state)			Florida Tribe of Eastern Creek TDSA (state)			
		Virginia			Florida		
	Total	Total	New Kent County	Total	Total	Calhoun County	Walton County
Occupied housing units	**12**	**12**	**12**	**–**	**–**	**–**	**–**
TENURE							
Owner-occupied housing units	12	12	12	–	–	–	–
Percent of occupied housing units	100.0	100.0	100.0	–	–	–	–
Renter-occupied housing units	–	–	–	–	–	–	–
UNITS IN STRUCTURE							
1, detached	10	10	10	–	–	–	–
1, attached	–	–	–	–	–	–	–
2	–	–	–	–	–	–	–
3 or 4	–	–	–	–	–	–	–
5 to 9	–	–	–	–	–	–	–
10 to 19	–	–	–	–	–	–	–
20 to 49	–	–	–	–	–	–	–
50 or more	–	–	–	–	–	–	–
Mobile home or trailer	2	2	2	–	–	–	–
Other	–	–	–	–	–	–	–
ROOMS							
Owner-occupied housing units	**12**	**12**	**12**	**–**	**–**	**–**	**–**
1 room	–	–	–	–	–	–	–
2 rooms	–	–	–	–	–	–	–
3 rooms	–	–	–	–	–	–	–
4 rooms	3	3	3	–	–	–	–
5 rooms	4	4	4	–	–	–	–
6 rooms	2	2	2	–	–	–	–
7 rooms	1	1	1	–	–	–	–
8 rooms	–	–	–	–	–	–	–
9 or more rooms	2	2	2	–	–	–	–
Median	5.3	5.3	5.3	–	–	–	–
Renter-occupied housing units	**–**	**–**	**–**	**–**	**–**	**–**	**–**
1 room	–	–	–	–	–	–	–
2 rooms	–	–	–	–	–	–	–
3 rooms	–	–	–	–	–	–	–
4 rooms	–	–	–	–	–	–	–
5 rooms	–	–	–	–	–	–	–
6 rooms	–	–	–	–	–	–	–
7 rooms	–	–	–	–	–	–	–
8 rooms	–	–	–	–	–	–	–
9 or more rooms	–	–	–	–	–	–	–
Median	–	–	–	–	–	–	–
PERSONS IN UNIT							
Owner-occupied housing units	**12**	**12**	**12**	**–**	**–**	**–**	**–**
1 person	3	3	3	–	–	–	–
2 persons	3	3	3	–	–	–	–
3 persons	2	2	2	–	–	–	–
4 persons	4	4	4	–	–	–	–
5 persons	–	–	–	–	–	–	–
6 persons	–	–	–	–	–	–	–
7 or more persons	–	–	–	–	–	–	–
Median	2.50	2.50	2.50	–	–	–	–
Renter-occupied housing units	**–**	**–**	**–**	**–**	**–**	**–**	**–**
1 person	–	–	–	–	–	–	–
2 persons	–	–	–	–	–	–	–
3 persons	–	–	–	–	–	–	–
4 persons	–	–	–	–	–	–	–
5 persons	–	–	–	–	–	–	–
6 persons	–	–	–	–	–	–	–
7 or more persons	–	–	–	–	–	–	–
Median	–	–	–	–	–	–	–
PERSONS PER ROOM							
Owner-occupied housing units	**12**	**12**	**12**	**–**	**–**	**–**	**–**
0.50 or less	9	9	9	–	–	–	–
0.51 to 0.75	2	2	2	–	–	–	–
0.76 to 1.00	1	1	1	–	–	–	–
1.01 to 1.50	–	–	–	–	–	–	–
1.51 or more	–	–	–	–	–	–	–
Renter-occupied housing units	**–**	**–**	**–**	**–**	**–**	**–**	**–**
0.50 or less	–	–	–	–	–	–	–
0.51 to 0.75	–	–	–	–	–	–	–
0.76 to 1.00	–	–	–	–	–	–	–
1.01 to 1.50	–	–	–	–	–	–	–
1.51 or more	–	–	–	–	–	–	–

TIPSII [UPF] GH11A CENSUS90 71580800 10/20/92 9:02 AM MACHINE: C DATA:CENSUS90*H11ATIPSDA00. 09/18/92 15:05:46 TAPE: NONE FRAME: 225
TSF:CENSUS90*92. 09/18/92 15:11:45 UTF:CENSUS90*93. 09/18/92 15:11:45 META:CENSUS90*H11ATABLES00. 09/18/92 15:32:16

Table 4. **Occupancy, Structural, and Utilization Characteristics of American Indian, Eskimo, or Aleut Households: 1990**—Con.

[For definitions of terms and meanings of symbols, see text]

American Indian/Alaska Native Area State County	Tribal Designated Statistical Area—Con.								
	Haliwa-Saponi TDSA (state)				Jena Band of Choctaw TDSA (state)				
		North Carolina				Louisiana			
	Total	Total	Halifax County	Warren County	Total	Total	Grant Parish	La Salle Parish	Rapides Parish
Occupied housing units	**708**	**708**	**493**	**215**	**84**	**84**	**19**	**15**	**50**
TENURE									
Owner-occupied housing units	488	488	312	176	54	54	15	10	29
Percent of occupied housing units	68.9	68.9	63.3	81.9	64.3	64.3	78.9	66.7	58.0
Renter-occupied housing units	220	220	181	39	30	30	4	5	21
UNITS IN STRUCTURE									
1, detached	391	391	267	124	57	57	16	12	29
1, attached	3	3	2	1	–	–	–	–	–
2	2	2	2	–	2	2	–	1	1
3 or 4	1	1	–	1	4	4	–	–	4
5 to 9	–	–	–	–	2	2	–	–	2
10 to 19	–	–	–	–	3	3	–	–	3
20 to 49	–	–	–	–	–	–	–	–	–
50 or more	–	–	–	–	–	–	–	–	–
Mobile home or trailer	301	301	215	86	16	16	3	2	11
Other	10	10	7	3	–	–	–	–	–
ROOMS									
Owner-occupied housing units	**488**	**488**	**312**	**176**	**54**	**54**	**15**	**10**	**29**
1 room	–	–	–	–	–	–	–	–	–
2 rooms	1	1	1	–	2	2	1	–	1
3 rooms	19	19	13	6	3	3	–	–	3
4 rooms	106	106	72	34	10	10	3	7	–
5 rooms	166	166	98	68	16	16	3	2	11
6 rooms	98	98	62	36	13	13	4	1	8
7 rooms	63	63	46	17	5	5	1	–	4
8 rooms	28	28	16	12	3	3	2	–	1
9 or more rooms	7	7	4	3	2	2	1	–	1
Median	5.2	5.2	5.2	5.2	5.3	5.3	5.6	4.2	5.5
Renter-occupied housing units	**220**	**220**	**181**	**39**	**30**	**30**	**4**	**5**	**21**
1 room	1	1	1	–	–	–	–	–	–
2 rooms	8	8	7	1	3	3	–	1	2
3 rooms	37	37	36	1	6	6	–	–	6
4 rooms	74	74	61	13	3	3	1	–	2
5 rooms	68	68	57	11	11	11	1	3	7
6 rooms	17	17	10	7	5	5	2	1	2
7 rooms	12	12	8	4	1	1	–	–	1
8 rooms	2	2	1	1	–	–	–	–	–
9 or more rooms	1	1	–	1	1	1	–	–	1
Median	4.4	4.4	4.3	4.9	4.8	4.8	5.5	5.0	4.6
PERSONS IN UNIT									
Owner-occupied housing units	**488**	**488**	**312**	**176**	**54**	**54**	**15**	**10**	**29**
1 person	79	79	54	25	6	6	1	2	3
2 persons	99	99	63	36	12	12	4	2	6
3 persons	104	104	67	37	11	11	1	1	9
4 persons	113	113	71	42	14	14	5	3	6
5 persons	62	62	41	21	6	6	1	2	3
6 persons	12	12	7	5	2	2	1	–	1
7 or more persons	19	19	9	10	3	3	2	–	1
Median	3.13	3.13	3.08	3.23	3.32	3.32	3.80	3.50	3.11
Renter-occupied housing units	**220**	**220**	**181**	**39**	**30**	**30**	**4**	**5**	**21**
1 person	43	43	36	7	5	5	–	–	5
2 persons	53	53	41	12	6	6	1	2	3
3 persons	49	49	41	8	10	10	1	1	8
4 persons	41	41	33	8	6	6	1	1	4
5 persons	16	16	15	1	–	–	–	–	–
6 persons	9	9	6	3	2	2	–	1	1
7 or more persons	9	9	9	–	1	1	1	–	–
Median	2.79	2.79	2.83	2.56	2.90	2.90	3.50	3.00	2.81
PERSONS PER ROOM									
Owner-occupied housing units	**488**	**488**	**312**	**176**	**54**	**54**	**15**	**10**	**29**
0.50 or less	220	220	140	80	21	21	6	4	11
0.51 to 0.75	129	129	91	38	18	18	4	2	12
0.76 to 1.00	105	105	63	42	10	10	4	2	4
1.01 to 1.50	27	27	14	13	3	3	1	2	–
1.51 or more	7	7	4	3	2	2	–	–	2
Renter-occupied housing units	**220**	**220**	**181**	**39**	**30**	**30**	**4**	**5**	**21**
0.50 or less	96	96	72	24	12	12	1	2	9
0.51 to 0.75	48	48	42	6	8	8	2	–	6
0.76 to 1.00	37	37	32	5	4	4	–	2	2
1.01 to 1.50	26	26	23	3	6	6	1	1	4
1.51 or more	13	13	12	1	–	–	–	–	–

TIPSII [UPF] GH11A CENSUS90 71580800 10/20/92 9:02 AM MACHINE: C DATA:CENSUS90*H11ATIPSDA00. 09/18/92 15:05:46 TAPE: NONE FRAME: 226
TSF:CENSUS90*92. 09/18/92 15:11:45 UTF:CENSUS90*93. 09/18/92 15:11:45 META:CENSUS90*H11ATABLES00. 09/18/92 15:32:16

Table 4. **Occupancy, Structural, and Utilization Characteristics of American Indian, Eskimo, or Aleut Households: 1990**—Con.

[For definitions of terms and meanings of symbols, see text]

American Indian/Alaska Native Area State County	Tribal Designated Statistical Area—Con.							
	Klamath TDSA			Lumbee TDSA (state)				
		Oregon			North Carolina			
	Total	Total	Klamath County	Total	Total	Hoke County	Robeson County	Scotland County
Occupied housing units	**525**	**525**	**525**	**8 874**	**8 874**	**564**	**8 268**	**42**
TENURE								
Owner-occupied housing units	230	230	230	6 684	6 684	405	6 251	28
Percent of occupied housing units	43.8	43.8	43.8	75.3	75.3	71.8	75.6	66.7
Renter-occupied housing units	295	295	295	2 190	2 190	159	2 017	14
UNITS IN STRUCTURE								
1, detached	349	349	349	4 783	4 783	283	4 474	26
1, attached	4	4	4	166	166	7	156	3
2	35	35	35	309	309	34	275	–
3 or 4	24	24	24	72	72	7	64	1
5 to 9	21	21	21	69	69	6	63	–
10 to 19	15	15	15	14	14	1	13	–
20 to 49	12	12	12	39	39	–	39	–
50 or more	–	–	–	–	–	–	–	–
Mobile home or trailer	64	64	64	3 303	3 303	219	3 075	9
Other	1	1	1	119	119	7	109	3
ROOMS								
Owner-occupied housing units	**230**	**230**	**230**	**6 684**	**6 684**	**405**	**6 251**	**28**
1 room	1	1	1	12	12	–	12	–
2 rooms	2	2	2	75	75	1	74	–
3 rooms	12	12	12	396	396	24	371	1
4 rooms	37	37	37	1 427	1 427	79	1 342	6
5 rooms	62	62	62	2 415	2 415	146	2 260	9
6 rooms	60	60	60	1 371	1 371	76	1 291	4
7 rooms	37	37	37	647	647	59	584	4
8 rooms	9	9	9	221	221	9	210	2
9 or more rooms	10	10	10	120	120	11	107	2
Median	5.5	5.5	5.5	5.1	5.1	5.2	5.1	5.3
Renter-occupied housing units	**295**	**295**	**295**	**2 190**	**2 190**	**159**	**2 017**	**14**
1 room	12	12	12	17	17	2	15	–
2 rooms	32	32	32	60	60	2	58	–
3 rooms	56	56	56	282	282	20	262	–
4 rooms	74	74	74	842	842	67	769	6
5 rooms	62	62	62	618	618	47	567	4
6 rooms	32	32	32	273	273	18	253	2
7 rooms	15	15	15	65	65	2	62	1
8 rooms	8	8	8	14	14	–	14	–
9 or more rooms	4	4	4	19	19	1	17	1
Median	4.1	4.1	4.1	4.4	4.4	4.3	4.4	4.8
PERSONS IN UNIT								
Owner-occupied housing units	**230**	**230**	**230**	**6 684**	**6 684**	**405**	**6 251**	**28**
1 person	35	35	35	868	868	37	830	1
2 persons	67	67	67	1 391	1 391	86	1 298	7
3 persons	38	38	38	1 439	1 439	80	1 354	5
4 persons	42	42	42	1 515	1 515	100	1 408	7
5 persons	25	25	25	894	894	58	829	7
6 persons	12	12	12	355	355	27	327	1
7 or more persons	11	11	11	222	222	17	205	–
Median	2.84	2.84	2.84	3.25	3.25	3.49	3.24	3.64
Renter-occupied housing units	**295**	**295**	**295**	**2 190**	**2 190**	**159**	**2 017**	**14**
1 person	63	63	63	517	517	22	491	4
2 persons	65	65	65	537	537	46	489	2
3 persons	59	59	59	456	456	50	404	2
4 persons	61	61	61	367	367	24	339	4
5 persons	24	24	24	176	176	8	167	1
6 persons	17	17	17	82	82	4	77	1
7 or more persons	6	6	6	55	55	5	50	–
Median	2.83	2.83	2.83	2.59	2.59	2.73	2.57	3.00
PERSONS PER ROOM								
Owner-occupied housing units	**230**	**230**	**230**	**6 684**	**6 684**	**405**	**6 251**	**28**
0.50 or less	123	123	123	2 707	2 707	159	2 538	10
0.51 to 0.75	47	47	47	1 675	1 675	91	1 573	11
0.76 to 1.00	50	50	50	1 680	1 680	110	1 565	5
1.01 to 1.50	7	7	7	496	496	36	458	2
1.51 or more	3	3	3	126	126	9	117	–
Renter-occupied housing units	**295**	**295**	**295**	**2 190**	**2 190**	**159**	**2 017**	**14**
0.50 or less	108	108	108	1 038	1 038	66	965	7
0.51 to 0.75	72	72	72	506	506	48	456	2
0.76 to 1.00	72	72	72	440	440	32	403	5
1.01 to 1.50	29	29	29	163	163	10	153	–
1.51 or more	14	14	14	43	43	3	40	–

TIPSII [UPF] GH11A CENSUS90 71580800 10/20/92 9:02 AM MACHINE: C DATA:CENSUS90*H11ATIPSDA00. 09/18/92 15:05:46 TAPE: NONE FRAME: 227
TSF:CENSUS90*92. 09/18/92 15:11:45 UTF:CENSUS90*93. 09/18/92 15:11:45 META:CENSUS90*H11ATABLES00. 09/18/92 15:32:16

Table 4. **Occupancy, Structural, and Utilization Characteristics of American Indian, Eskimo, or Aleut Households: 1990**—Con.

[For definitions of terms and meanings of symbols, see text]

American Indian/Alaska Native Area State County	Tribal Designated Statistical Area—Con.									
	Meherrin TDSA (state)							Mohegan TDSA (state)		
		North Carolina							Connecticut	
	Total	Total	Bertie County	Chowan County	Gates County	Hertford County	Northampton County	Total	Total	New London County
Occupied housing units	**104**	**104**	**12**	**2**	**3**	**86**	**1**	**75**	**75**	**75**
TENURE										
Owner-occupied housing units	80	80	9	1	3	66	1	32	32	32
Percent of occupied housing units	76.9	76.9	75.0	50.0	100.0	76.7	100.0	42.7	42.7	42.7
Renter-occupied housing units	24	24	3	1	–	20	–	43	43	43
UNITS IN STRUCTURE										
1, detached	75	75	8	1	3	62	1	27	27	27
1, attached	2	2	–	–	–	2	–	–	–	–
2	4	4	1	–	–	3	–	16	16	16
3 or 4	2	2	–	–	–	2	–	14	14	14
5 to 9	–	–	–	–	–	–	–	6	6	6
10 to 19	–	–	–	–	–	–	–	4	4	4
20 to 49	–	–	–	–	–	–	–	2	2	2
50 or more	–	–	–	–	–	–	–	1	1	1
Mobile home or trailer	19	19	3	1	–	15	–	3	3	3
Other	2	2	–	–	–	2	–	2	2	2
ROOMS										
Owner-occupied housing units	**80**	**80**	**9**	**1**	**3**	**66**	**1**	**32**	**32**	**32**
1 room	–	–	–	–	–	–	–	–	–	–
2 rooms	1	1	–	–	–	1	–	–	–	–
3 rooms	3	3	1	–	–	2	–	1	1	1
4 rooms	7	7	2	–	–	5	–	1	1	1
5 rooms	18	18	2	–	–	16	–	5	5	5
6 rooms	26	26	3	–	2	20	1	18	18	18
7 rooms	16	16	–	1	–	15	–	2	2	2
8 rooms	4	4	–	–	–	4	–	3	3	3
9 or more rooms	5	5	1	–	1	3	–	2	2	2
Median	5.9	5.9	5.3	7.0	6.3	5.9	6.0	6.0	6.0	6.0
Renter-occupied housing units	**24**	**24**	**3**	**1**	**–**	**20**	**–**	**43**	**43**	**43**
1 room	–	–	–	–	–	–	–	–	–	–
2 rooms	–	–	–	–	–	–	–	3	3	3
3 rooms	1	1	–	–	–	1	–	8	8	8
4 rooms	12	12	1	1	–	10	–	11	11	11
5 rooms	6	6	1	–	–	5	–	14	14	14
6 rooms	3	3	–	–	–	3	–	3	3	3
7 rooms	2	2	1	–	–	1	–	3	3	3
8 rooms	–	–	–	–	–	–	–	1	1	1
9 or more rooms	–	–	–	–	–	–	–	–	–	–
Median	4.4	4.4	5.0	4.0	–	4.4	–	4.5	4.5	4.5
PERSONS IN UNIT										
Owner-occupied housing units	**80**	**80**	**9**	**1**	**3**	**66**	**1**	**32**	**32**	**32**
1 person	20	20	2	–	–	18	–	3	3	3
2 persons	21	21	2	–	1	18	–	12	12	12
3 persons	13	13	2	–	–	11	–	7	7	7
4 persons	10	10	2	–	1	6	1	5	5	5
5 persons	7	7	–	1	–	6	–	2	2	2
6 persons	7	7	1	–	1	5	–	3	3	3
7 or more persons	2	2	–	–	–	2	–	–	–	–
Median	2.45	2.45	2.75	5.00	4.00	2.33	4.00	2.64	2.64	2.64
Renter-occupied housing units	**24**	**24**	**3**	**1**	**–**	**20**	**–**	**43**	**43**	**43**
1 person	10	10	2	1	–	7	–	11	11	11
2 persons	6	6	1	–	–	5	–	12	12	12
3 persons	2	2	–	–	–	2	–	5	5	5
4 persons	4	4	–	–	–	4	–	10	10	10
5 persons	–	–	–	–	–	–	–	3	3	3
6 persons	1	1	–	–	–	1	–	1	1	1
7 or more persons	1	1	–	–	–	1	–	1	1	1
Median	1.83	1.83	1.50–	1.50–	–	2.10	–	2.38	2.38	2.38
PERSONS PER ROOM										
Owner-occupied housing units	**80**	**80**	**9**	**1**	**3**	**66**	**1**	**32**	**32**	**32**
0.50 or less	50	50	6	–	2	42	–	23	23	23
0.51 to 0.75	13	13	1	1	–	10	1	5	5	5
0.76 to 1.00	14	14	2	–	1	11	–	3	3	3
1.01 to 1.50	2	2	–	–	–	2	–	1	1	1
1.51 or more	1	1	–	–	–	1	–	–	–	–
Renter-occupied housing units	**24**	**24**	**3**	**1**	**–**	**20**	**–**	**43**	**43**	**43**
0.50 or less	16	16	3	1	–	12	–	20	20	20
0.51 to 0.75	2	2	–	–	–	2	–	9	9	9
0.76 to 1.00	4	4	–	–	–	4	–	10	10	10
1.01 to 1.50	2	2	–	–	–	2	–	3	3	3
1.51 or more	–	–	–	–	–	–	–	1	1	1

TIPSII [UPF] GH11A CENSUS90 71580800 10/20/92 9:02 AM MACHINE: C DATA:CENSUS90*H11ATIPSDA00. 09/18/92 15:05:46 TAPE: NONE FRAME: 228
TSF:CENSUS90*92. 09/18/92 15:11:45 UTF:CENSUS90*93. 09/18/92 15:11:45 META:CENSUS90*H11ATABLES00. 09/18/92 15:32:16

Table 4. **Occupancy, Structural, and Utilization Characteristics of American Indian, Eskimo, or Aleut Households: 1990**—Con.

[For definitions of terms and meanings of symbols, see text]

American Indian/Alaska Native Area State County	Tribal Designated Statistical Area—Con.									
	Ponca TDSA (state)			Ramapough TDSA (state)				United Houma Nation TDSA (state)		
		Nebraska			New Jersey				Louisiana	
	Total	Total	Knox County	Total	Total	Bergen County	Passaic County	Total	Total	Jefferson Parish
Occupied housing units	**–**	**–**	**–**	**60**	**60**	**43**	**17**	**2 706**	**2 706**	**580**
TENURE										
Owner-occupied housing units	–	–	–	41	41	25	16	1 852	1 852	330
Percent of occupied housing units	–	–	–	68.3	68.3	58.1	94.1	68.4	68.4	56.9
Renter-occupied housing units	–	–	–	19	19	18	1	854	854	250
UNITS IN STRUCTURE										
1, detached	–	–	–	50	50	34	16	1 491	1 491	332
1, attached	–	–	–	–	–	–	–	69	69	34
2	–	–	–	2	2	1	1	69	69	24
3 or 4	–	–	–	8	8	8	–	69	69	40
5 to 9	–	–	–	–	–	–	–	37	37	22
10 to 19	–	–	–	–	–	–	–	51	51	23
20 to 49	–	–	–	–	–	–	–	42	42	37
50 or more	–	–	–	–	–	–	–	33	33	24
Mobile home or trailer	–	–	–	–	–	–	–	801	801	34
Other	–	–	–	–	–	–	–	44	44	10
ROOMS										
Owner-occupied housing units	**–**	**–**	**–**	**41**	**41**	**25**	**16**	**1 852**	**1 852**	**330**
1 room	–	–	–	–	–	–	–	18	18	–
2 rooms	–	–	–	1	1	1	–	70	70	–
3 rooms	–	–	–	–	–	–	–	188	188	21
4 rooms	–	–	–	6	6	5	1	406	406	47
5 rooms	–	–	–	11	11	6	5	541	541	78
6 rooms	–	–	–	10	10	8	2	344	344	90
7 rooms	–	–	–	6	6	2	4	159	159	49
8 rooms	–	–	–	5	5	2	3	72	72	23
9 or more rooms	–	–	–	2	2	1	1	54	54	22
Median	–	–	–	5.8	5.8	5.6	6.5	5.0	5.0	5.7
Renter-occupied housing units	**–**	**–**	**–**	**19**	**19**	**18**	**1**	**854**	**854**	**250**
1 room	–	–	–	–	–	–	–	14	14	2
2 rooms	–	–	–	2	2	2	–	100	100	31
3 rooms	–	–	–	2	2	2	–	155	155	45
4 rooms	–	–	–	9	9	9	–	295	295	96
5 rooms	–	–	–	3	3	3	–	178	178	45
6 rooms	–	–	–	1	1	1	–	82	82	20
7 rooms	–	–	–	2	2	1	1	17	17	8
8 rooms	–	–	–	–	–	–	–	5	5	1
9 or more rooms	–	–	–	–	–	–	–	8	8	2
Median	–	–	–	4.1	4.1	4.1	7.0	4.0	4.0	4.0
PERSONS IN UNIT										
Owner-occupied housing units	**–**	**–**	**–**	**41**	**41**	**25**	**16**	**1 852**	**1 852**	**330**
1 person	–	–	–	6	6	6	–	211	211	50
2 persons	–	–	–	2	2	2	–	356	356	90
3 persons	–	–	–	5	5	4	1	359	359	65
4 persons	–	–	–	6	6	4	2	379	379	72
5 persons	–	–	–	4	4	4	–	274	274	29
6 persons	–	–	–	4	4	–	4	137	137	17
7 or more persons	–	–	–	14	14	5	9	136	136	7
Median	–	–	–	4.88	4.88	3.63	6.50+	3.50	3.50	2.88
Renter-occupied housing units	**–**	**–**	**–**	**19**	**19**	**18**	**1**	**854**	**854**	**250**
1 person	–	–	–	2	2	2	–	159	159	76
2 persons	–	–	–	4	4	3	1	186	186	58
3 persons	–	–	–	4	4	4	–	180	180	51
4 persons	–	–	–	3	3	3	–	149	149	29
5 persons	–	–	–	3	3	3	–	94	94	22
6 persons	–	–	–	2	2	2	–	58	58	11
7 or more persons	–	–	–	1	1	1	–	28	28	3
Median	–	–	–	3.38	3.38	3.50	2.00	2.96	2.96	2.34
PERSONS PER ROOM										
Owner-occupied housing units	**–**	**–**	**–**	**41**	**41**	**25**	**16**	**1 852**	**1 852**	**330**
0.50 or less	–	–	–	11	11	11	–	666	666	186
0.51 to 0.75	–	–	–	5	5	4	1	377	377	83
0.76 to 1.00	–	–	–	13	13	4	9	463	463	43
1.01 to 1.50	–	–	–	9	9	5	4	208	208	13
1.51 or more	–	–	–	3	3	1	2	138	138	5
Renter-occupied housing units	**–**	**–**	**–**	**19**	**19**	**18**	**1**	**854**	**854**	**250**
0.50 or less	–	–	–	4	4	3	1	292	292	122
0.51 to 0.75	–	–	–	5	5	5	–	185	185	56
0.76 to 1.00	–	–	–	5	5	5	–	208	208	48
1.01 to 1.50	–	–	–	4	4	4	–	112	112	19
1.51 or more	–	–	–	1	1	1	–	57	57	5

TIPSII [UPF] GH11A CENSUS90 71580800 10/20/92 9:02 AM MACHINE: C DATA:CENSUS90*H11ATIPSDA00. 09/18/92 15:05:46 TAPE: NONE FRAME: 229
TSF:CENSUS90*92. 09/18/92 15:11:45 UTF:CENSUS90*93. 09/18/92 15:11:45 META:CENSUS90*H11ATABLES00. 09/18/92 15:32:16

Table 4. **Occupancy, Structural, and Utilization Characteristics of American Indian, Eskimo, or Aleut Households: 1990**—Con.

[For definitions of terms and meanings of symbols, see text]

American Indian/Alaska Native Area State County	Tribal Designated Statistical Area—Con.									
	United Houma Nation TDSA (state)—Con.						Waccamaw Siouan TDSA (state)			
	Louisiana—Con.							North Carolina		
	Lafourche Parish	Plaquemines Parish	St. Bernard Parish	St. Charles Parish	St. Mary Parish	Terrebonne Parish	Total	Total	Bladen County	Columbus County
Occupied housing units	**475**	**143**	**100**	**32**	**179**	**1 197**	**388**	**388**	**95**	**293**
TENURE										
Owner-occupied housing units	355	119	70	24	102	852	350	350	86	264
Percent of occupied housing units	74.7	83.2	70.0	75.0	57.0	71.2	90.2	90.2	90.5	90.1
Renter-occupied housing units	120	24	30	8	77	345	38	38	9	29
UNITS IN STRUCTURE										
1, detached	263	68	57	21	101	649	199	199	36	163
1, attached	6	–	4	1	3	21	3	3	–	3
2	12	3	6	–	8	16	–	–	–	–
3 or 4	3	–	1	2	5	18	–	–	–	–
5 to 9	1	–	2	1	3	8	1	1	1	–
10 to 19	1	–	3	–	12	12	1	1	–	1
20 to 49	–	–	–	–	–	5	–	–	–	–
50 or more	–	–	–	–	–	9	–	–	–	–
Mobile home or trailer	178	71	27	7	46	438	179	179	58	121
Other	11	1	–	–	1	21	5	5	–	5
ROOMS										
Owner-occupied housing units	**355**	**119**	**70**	**24**	**102**	**852**	**350**	**350**	**86**	**264**
1 room	7	1	–	–	2	8	1	1	1	–
2 rooms	16	7	2	–	1	44	11	11	7	4
3 rooms	43	23	3	–	4	94	22	22	4	18
4 rooms	95	19	11	1	20	213	52	52	11	41
5 rooms	100	35	21	3	32	272	110	110	34	76
6 rooms	53	22	18	7	27	127	75	75	12	63
7 rooms	27	9	9	6	9	50	48	48	11	37
8 rooms	11	2	4	2	4	26	15	15	1	14
9 or more rooms	3	1	2	5	3	18	16	16	5	11
Median	4.7	4.8	5.4	6.7	5.3	4.7	5.3	5.3	5.1	5.4
Renter-occupied housing units	**120**	**24**	**30**	**8**	**77**	**345**	**38**	**38**	**9**	**29**
1 room	2	–	–	–	1	9	–	–	–	–
2 rooms	17	3	3	1	10	35	1	1	–	1
3 rooms	16	5	5	–	11	73	1	1	–	1
4 rooms	47	10	15	1	22	104	17	17	6	11
5 rooms	23	4	3	5	26	72	15	15	2	13
6 rooms	12	2	4	1	5	38	3	3	1	2
7 rooms	2	–	–	–	1	6	1	1	–	1
8 rooms	1	–	–	–	1	2	–	–	–	–
9 or more rooms	–	–	–	–	–	6	–	–	–	–
Median	4.0	3.9	4.0	4.9	4.3	4.0	4.5	4.5	4.3	4.6
PERSONS IN UNIT										
Owner-occupied housing units	**355**	**119**	**70**	**24**	**102**	**852**	**350**	**350**	**86**	**264**
1 person	37	19	11	4	10	80	38	38	7	31
2 persons	56	23	17	9	23	138	74	74	18	56
3 persons	71	23	18	4	26	152	90	90	23	67
4 persons	66	24	14	5	23	175	85	85	23	62
5 persons	56	18	6	2	18	145	43	43	8	35
6 persons	30	5	3	–	1	81	18	18	5	13
7 or more persons	39	7	1	–	1	81	2	2	2	–
Median	3.70	3.26	2.89	2.39	3.19	3.82	3.20	3.20	3.28	3.17
Renter-occupied housing units	**120**	**24**	**30**	**8**	**77**	**345**	**38**	**38**	**9**	**29**
1 person	14	4	5	1	14	45	8	8	3	5
2 persons	31	8	4	1	25	59	12	12	3	9
3 persons	22	–	11	3	17	76	10	10	–	10
4 persons	29	9	6	1	9	66	3	3	2	1
5 persons	9	2	1	1	6	53	3	3	1	2
6 persons	10	1	3	1	4	28	2	2	–	2
7 or more persons	5	–	–	–	2	18	–	–	–	–
Median	3.18	3.00	3.05	3.17	2.48	3.40	2.42	2.42	2.00	2.55
PERSONS PER ROOM										
Owner-occupied housing units	**355**	**119**	**70**	**24**	**102**	**852**	**350**	**350**	**86**	**264**
0.50 or less	98	48	37	19	48	230	155	155	32	123
0.51 to 0.75	63	19	21	3	21	167	85	85	18	67
0.76 to 1.00	105	33	11	2	29	240	82	82	26	56
1.01 to 1.50	58	10	–	–	2	125	19	19	7	12
1.51 or more	31	9	1	–	2	90	9	9	3	6
Renter-occupied housing units	**120**	**24**	**30**	**8**	**77**	**345**	**38**	**38**	**9**	**29**
0.50 or less	32	8	11	3	30	86	20	20	6	14
0.51 to 0.75	23	4	8	2	24	68	11	11	1	10
0.76 to 1.00	39	7	5	2	14	93	5	5	2	3
1.01 to 1.50	19	2	4	1	7	60	2	2	–	2
1.51 or more	7	3	2	–	2	38	–	–	–	–

TIPSII [UPF] GH11A CENSUS90 71580800 10/20/92 9:02 AM MACHINE: C DATA:CENSUS90*H11ATIPSDA00. 09/18/92 15:05:46 TAPE: NONE FRAME: 230
TSF:CENSUS90*92. 09/18/92 15:11:45 UTF:CENSUS90*93. 09/18/92 15:11:45 META:CENSUS90*H11ATABLES00. 09/18/92 15:32:16

Table 4. **Occupancy, Structural, and Utilization Characteristics of American Indian, Eskimo, or Aleut Households: 1990**—Con.

[For definitions of terms and meanings of symbols, see text]

American Indian/Alaska Native Area State County	Tribal Designated Statistical Area—Con.			Alaska Native Village Statistical Area						
	Wampanoag-Gay Head TDSA				Akhiok		Akiachak		Akiak	
		Massachusetts								
	Total	Total	Dukes County	All areas	Total	Kodiak Island Borough	Total	Bethel Census Area	Total	Bethel Census Area
Occupied housing units	**91**	**91**	**91**	**11 819**	**17**	**17**	**102**	**102**	**63**	**63**
TENURE										
Owner-occupied housing units	53	53	53	8 508	11	11	72	72	45	45
Percent of occupied housing units	58.2	58.2	58.2	72.0	64.7	64.7	70.6	70.6	71.4	71.4
Renter-occupied housing units	38	38	38	3 311	6	6	30	30	18	18
UNITS IN STRUCTURE										
1, detached	80	80	80	10 507	16	16	100	100	62	62
1, attached	1	1	1	217	1	1	1	1	–	–
2	1	1	1	123	–	–	1	1	1	1
3 or 4	3	3	3	93	–	–	–	–	–	–
5 to 9	4	4	4	145	–	–	–	–	–	–
10 to 19	–	–	–	152	–	–	–	–	–	–
20 to 49	–	–	–	171	–	–	–	–	–	–
50 or more	–	–	–	–	–	–	–	–	–	–
Mobile home or trailer	–	–	–	319	–	–	–	–	–	–
Other	2	2	2	92	–	–	–	–	–	–
ROOMS										
Owner-occupied housing units	**53**	**53**	**53**	**8 508**	**11**	**11**	**72**	**72**	**45**	**45**
1 room	–	–	–	757	–	–	9	9	3	3
2 rooms	–	–	–	1 121	1	1	20	20	11	11
3 rooms	3	3	3	1 717	2	2	19	19	9	9
4 rooms	11	11	11	2 093	5	5	13	13	14	14
5 rooms	10	10	10	1 584	2	2	8	8	8	8
6 rooms	17	17	17	702	–	–	1	1	–	–
7 rooms	8	8	8	288	1	1	2	2	–	–
8 rooms	2	2	2	142	–	–	–	–	–	–
9 or more rooms	2	2	2	104	–	–	–	–	–	–
Median	5.6	5.6	5.6	3.8	4.0	4.0	2.9	2.9	3.4	3.4
Renter-occupied housing units	**38**	**38**	**38**	**3 311**	**6**	**6**	**30**	**30**	**18**	**18**
1 room	3	3	3	520	–	–	3	3	4	4
2 rooms	6	6	6	684	–	–	3	3	3	3
3 rooms	5	5	5	785	–	–	6	6	8	8
4 rooms	6	6	6	688	3	3	11	11	2	2
5 rooms	10	10	10	406	2	2	7	7	–	–
6 rooms	3	3	3	169	–	–	–	–	1	1
7 rooms	3	3	3	41	1	1	–	–	–	–
8 rooms	2	2	2	10	–	–	–	–	–	–
9 or more rooms	–	–	–	8	–	–	–	–	–	–
Median	4.3	4.3	4.3	3.1	4.5	4.5	3.8	3.8	2.8	2.8
PERSONS IN UNIT										
Owner-occupied housing units	**53**	**53**	**53**	**8 508**	**11**	**11**	**72**	**72**	**45**	**45**
1 person	14	14	14	1 393	4	4	10	10	8	8
2 persons	15	15	15	1 274	2	2	9	9	3	3
3 persons	10	10	10	1 216	2	2	6	6	7	7
4 persons	4	4	4	1 337	1	1	14	14	6	6
5 persons	5	5	5	1 203	1	1	10	10	7	7
6 persons	4	4	4	928	–	–	9	9	3	3
7 or more persons	1	1	1	1 157	1	1	14	14	11	11
Median	2.33	2.33	2.33	3.78	2.25	2.25	4.29	4.29	4.25	4.25
Renter-occupied housing units	**38**	**38**	**38**	**3 311**	**6**	**6**	**30**	**30**	**18**	**18**
1 person	14	14	14	753	–	–	3	3	3	3
2 persons	8	8	8	597	–	–	5	5	4	4
3 persons	6	6	6	588	–	–	3	3	3	3
4 persons	6	6	6	484	1	1	6	6	1	1
5 persons	4	4	4	435	4	4	5	5	4	4
6 persons	–	–	–	220	–	–	2	2	–	–
7 or more persons	–	–	–	234	1	1	6	6	3	3
Median	2.13	2.13	2.13	3.02	5.00	5.00	4.17	4.17	3.17	3.17
PERSONS PER ROOM										
Owner-occupied housing units	**53**	**53**	**53**	**8 508**	**11**	**11**	**72**	**72**	**45**	**45**
0.50 or less	35	35	35	1 958	4	4	10	10	9	9
0.51 to 0.75	11	11	11	1 092	4	4	6	6	5	5
0.76 to 1.00	5	5	5	1 990	1	1	11	11	6	6
1.01 to 1.50	2	2	2	1 521	–	–	11	11	6	6
1.51 or more	–	–	–	1 947	2	2	34	34	19	19
Renter-occupied housing units	**38**	**38**	**38**	**3 311**	**6**	**6**	**30**	**30**	**18**	**18**
0.50 or less	19	19	19	775	–	–	4	4	4	4
0.51 to 0.75	9	9	9	443	1	1	4	4	1	1
0.76 to 1.00	7	7	7	783	2	2	7	7	1	1
1.01 to 1.50	–	–	–	490	3	3	7	7	3	3
1.51 or more	3	3	3	820	–	–	8	8	9	9

TIPSII [UPF] GH11A CENSUS90 71580800 10/20/92 9:02 AM MACHINE: C DATA:CENSUS90*H11ATIPSDA00. 09/18/92 15:05:46 TAPE: NONE FRAME: 231
TSF:CENSUS90*92. 09/18/92 15:11:45 UTF:CENSUS90*93. 09/18/92 15:11:45 META:CENSUS90*H11ATABLES00. 09/18/92 15:32:16

Table 4. **Occupancy, Structural, and Utilization Characteristics of American Indian, Eskimo, or Aleut Households: 1990**—Con.

[For definitions of terms and meanings of symbols, see text]

American Indian/Alaska Native Area State County	Alaska Native Village Statistical Area—Con.									
	Akutan		Alakanuk		Alatna		Aleknagik		Alexander	
	Total	Aleutians East Borough	Total	Wade Hampton Census Area	Total	Yukon-Koyukuk Census Area	Total	Dillingham Census Area	Total	Matanuska-Susitna Borough
Occupied housing units	**23**	**23**	**112**	**112**	**12**	**12**	**46**	**46**	**2**	**2**
TENURE										
Owner-occupied housing units	22	22	100	100	12	12	43	43	–	–
Percent of occupied housing units	95.7	95.7	89.3	89.3	100.0	100.0	93.5	93.5	–	–
Renter-occupied housing units	1	1	12	12	–	–	3	3	2	2
UNITS IN STRUCTURE										
1, detached	23	23	109	109	12	12	44	44	2	2
1, attached	–	–	1	1	–	–	2	2	–	–
2	–	–	–	–	–	–	–	–	–	–
3 or 4	–	–	–	–	–	–	–	–	–	–
5 to 9	–	–	–	–	–	–	–	–	–	–
10 to 19	–	–	–	–	–	–	–	–	–	–
20 to 49	–	–	–	–	–	–	–	–	–	–
50 or more	–	–	–	–	–	–	–	–	–	–
Mobile home or trailer	–	–	2	2	–	–	–	–	–	–
Other	–	–	–	–	–	–	–	–	–	–
ROOMS										
Owner-occupied housing units	**22**	**22**	**100**	**100**	**12**	**12**	**43**	**43**	**–**	**–**
1 room	–	–	14	14	2	2	4	4	–	–
2 rooms	–	–	21	21	3	3	2	2	–	–
3 rooms	2	2	30	30	6	6	10	10	–	–
4 rooms	1	1	23	23	1	1	11	11	–	–
5 rooms	1	1	8	8	–	–	11	11	–	–
6 rooms	9	9	3	3	–	–	3	3	–	–
7 rooms	7	7	1	1	–	–	1	1	–	–
8 rooms	2	2	–	–	–	–	1	1	–	–
9 or more rooms	–	–	–	–	–	–	–	–	–	–
Median	6.3	6.3	3.0	3.0	2.7	2.7	4.0	4.0	–	–
Renter-occupied housing units	**1**	**1**	**12**	**12**	**–**	**–**	**3**	**3**	**2**	**2**
1 room	–	–	4	4	–	–	1	1	1	1
2 rooms	–	–	3	3	–	–	1	1	–	–
3 rooms	–	–	1	1	–	–	–	–	–	–
4 rooms	–	–	2	2	–	–	1	1	1	1
5 rooms	1	1	2	2	–	–	–	–	–	–
6 rooms	–	–	–	–	–	–	–	–	–	–
7 rooms	–	–	–	–	–	–	–	–	–	–
8 rooms	–	–	–	–	–	–	–	–	–	–
9 or more rooms	–	–	–	–	–	–	–	–	–	–
Median	5.0	5.0	2.2	2.2	–	–	2.0	2.0	2.5	2.5
PERSONS IN UNIT										
Owner-occupied housing units	**22**	**22**	**100**	**100**	**12**	**12**	**43**	**43**	**–**	**–**
1 person	6	6	12	12	6	6	9	9	–	–
2 persons	4	4	11	11	2	2	6	6	–	–
3 persons	5	5	12	12	1	1	7	7	–	–
4 persons	2	2	11	11	1	1	9	9	–	–
5 persons	3	3	17	17	2	2	7	7	–	–
6 persons	2	2	7	7	–	–	3	3	–	–
7 or more persons	–	–	30	30	–	–	2	2	–	–
Median	2.70	2.70	4.74	4.74	1.50	1.50	3.43	3.43	–	–
Renter-occupied housing units	**1**	**1**	**12**	**12**	**–**	**–**	**3**	**3**	**2**	**2**
1 person	–	–	2	2	–	–	1	1	–	–
2 persons	1	1	2	2	–	–	1	1	1	1
3 persons	–	–	1	1	–	–	–	–	–	–
4 persons	–	–	2	2	–	–	–	–	–	–
5 persons	–	–	3	3	–	–	1	1	–	–
6 persons	–	–	1	1	–	–	–	–	–	–
7 or more persons	–	–	1	1	–	–	–	–	1	1
Median	2.00	2.00	4.00	4.00	–	–	2.00	2.00	4.50	4.50
PERSONS PER ROOM										
Owner-occupied housing units	**22**	**22**	**100**	**100**	**12**	**12**	**43**	**43**	**–**	**–**
0.50 or less	15	15	9	9	5	5	14	14	–	–
0.51 to 0.75	4	4	8	8	2	2	5	5	–	–
0.76 to 1.00	2	2	17	17	1	1	11	11	–	–
1.01 to 1.50	1	1	17	17	–	–	6	6	–	–
1.51 or more	–	–	49	49	4	4	7	7	–	–
Renter-occupied housing units	**1**	**1**	**12**	**12**	**–**	**–**	**3**	**3**	**2**	**2**
0.50 or less	1	1	2	2	–	–	–	–	1	1
0.51 to 0.75	–	–	1	1	–	–	–	–	–	–
0.76 to 1.00	–	–	2	2	–	–	2	2	–	–
1.01 to 1.50	–	–	1	1	–	–	1	1	–	–
1.51 or more	–	–	6	6	–	–	–	–	1	1

TIPSII [UPF] GH11A CENSUS90 71580800 10/20/92 9:02 AM MACHINE: C DATA:CENSUS90*H11ATIPSDA00. 09/18/92 15:05:46 TAPE: NONE FRAME: 232
TSF:CENSUS90*92. 09/18/92 15:11:45 UTF:CENSUS90*93. 09/18/92 15:11:45 META:CENSUS90*H11ATABLES00. 09/18/92 15:32:16

Table 4. **Occupancy, Structural, and Utilization Characteristics of American Indian, Eskimo, or Aleut Households: 1990**—Con.

[For definitions of terms and meanings of symbols, see text]

American Indian/Alaska Native Area State County	Alaska Native Village Statistical Area—Con.									
	Allakaket		Ambler		Anaktuvuk Pass		Andreafsky		Angoon	
	Total	Yukon-Koyukuk Census Area	Total	Northwest Arctic Borough	Total	North Slope Borough	Total	Wade Hampton Census Area	Total	Skagway-Yakutat-Angoon Census Area
Occupied housing units	**44**	**44**	**54**	**54**	**54**	**54**	**81**	**81**	**112**	**112**
TENURE										
Owner-occupied housing units	42	42	46	46	37	37	62	62	40	40
Percent of occupied housing units	95.5	95.5	85.2	85.2	68.5	68.5	76.5	76.5	35.7	35.7
Renter-occupied housing units	2	2	8	8	17	17	19	19	72	72
UNITS IN STRUCTURE										
1, detached	43	43	53	53	46	46	78	78	109	109
1, attached	1	1	1	1	7	7	–	–	1	1
2	–	–	–	–	–	–	1	1	–	–
3 or 4	–	–	–	–	–	–	–	–	–	–
5 to 9	–	–	–	–	–	–	–	–	–	–
10 to 19	–	–	–	–	–	–	–	–	–	–
20 to 49	–	–	–	–	–	–	–	–	–	–
50 or more	–	–	–	–	–	–	–	–	–	–
Mobile home or trailer	–	–	–	–	1	1	2	2	2	2
Other	–	–	–	–	–	–	–	–	–	–
ROOMS										
Owner-occupied housing units	**42**	**42**	**46**	**46**	**37**	**37**	**62**	**62**	**40**	**40**
1 room	17	17	5	5	–	–	4	4	–	–
2 rooms	11	11	21	21	2	2	7	7	2	2
3 rooms	13	13	11	11	4	4	13	13	7	7
4 rooms	1	1	8	8	8	8	24	24	13	13
5 rooms	–	–	1	1	13	13	7	7	9	9
6 rooms	–	–	–	–	7	7	6	6	4	4
7 rooms	–	–	–	–	1	1	–	–	4	4
8 rooms	–	–	–	–	1	1	–	–	1	1
9 or more rooms	–	–	–	–	1	1	1	1	–	–
Median	1.9	1.9	2.4	2.4	4.8	4.8	3.8	3.8	4.3	4.3
Renter-occupied housing units	**2**	**2**	**8**	**8**	**17**	**17**	**19**	**19**	**72**	**72**
1 room	2	2	2	2	2	2	4	4	3	3
2 rooms	–	–	4	4	5	5	5	5	4	4
3 rooms	–	–	1	1	6	6	7	7	9	9
4 rooms	–	–	1	1	2	2	3	3	26	26
5 rooms	–	–	–	–	2	2	–	–	15	15
6 rooms	–	–	–	–	–	–	–	–	8	8
7 rooms	–	–	–	–	–	–	–	–	5	5
8 rooms	–	–	–	–	–	–	–	–	2	2
9 or more rooms	–	–	–	–	–	–	–	–	–	–
Median	1.5–	1.5–	2.0	2.0	2.8	2.8	2.6	2.6	4.3	4.3
PERSONS IN UNIT										
Owner-occupied housing units	**42**	**42**	**46**	**46**	**37**	**37**	**62**	**62**	**40**	**40**
1 person	10	10	5	5	6	6	8	8	6	6
2 persons	9	9	5	5	6	6	11	11	4	4
3 persons	9	9	5	5	3	3	6	6	4	4
4 persons	5	5	10	10	6	6	9	9	7	7
5 persons	5	5	5	5	5	5	12	12	10	10
6 persons	1	1	4	4	4	4	7	7	2	2
7 or more persons	3	3	12	12	7	7	9	9	7	7
Median	2.72	2.72	4.30	4.30	4.08	4.08	4.17	4.17	4.36	4.36
Renter-occupied housing units	**2**	**2**	**8**	**8**	**17**	**17**	**19**	**19**	**72**	**72**
1 person	–	–	2	2	7	7	4	4	7	7
2 persons	2	2	1	1	2	2	3	3	9	9
3 persons	–	–	1	1	–	–	5	5	10	10
4 persons	–	–	–	–	3	3	3	3	15	15
5 persons	–	–	2	2	1	1	1	1	11	11
6 persons	–	–	1	1	3	3	1	1	9	9
7 or more persons	–	–	1	1	1	1	2	2	11	11
Median	2.00	2.00	4.00	4.00	2.25	2.25	3.00	3.00	4.17	4.17
PERSONS PER ROOM										
Owner-occupied housing units	**42**	**42**	**46**	**46**	**37**	**37**	**62**	**62**	**40**	**40**
0.50 or less	3	3	4	4	11	11	14	14	8	8
0.51 to 0.75	5	5	–	–	6	6	5	5	6	6
0.76 to 1.00	11	11	9	9	7	7	11	11	10	10
1.01 to 1.50	4	4	10	10	12	12	18	18	13	13
1.51 or more	19	19	23	23	1	1	14	14	3	3
Renter-occupied housing units	**2**	**2**	**8**	**8**	**17**	**17**	**19**	**19**	**72**	**72**
0.50 or less	–	–	–	–	5	5	3	3	15	15
0.51 to 0.75	–	–	–	–	2	2	2	2	13	13
0.76 to 1.00	–	–	4	4	3	3	3	3	15	15
1.01 to 1.50	–	–	1	1	2	2	5	5	15	15
1.51 or more	2	2	3	3	5	5	6	6	14	14

TIPSII [UPF] GH11A CENSUS90 71580800 10/20/92 9:02 AM MACHINE: C DATA:CENSUS90*H11ATIPSDA00. 09/18/92 15:05:46 TAPE: NONE FRAME: 233
TSF:CENSUS90*92. 09/18/92 15:11:45 UTF:CENSUS90*93. 09/18/92 15:11:45 META:CENSUS90*H11ATABLES00. 09/18/92 15:32:16

Table 4. **Occupancy, Structural, and Utilization Characteristics of American Indian, Eskimo, or Aleut Households: 1990**—Con.

[For definitions of terms and meanings of symbols, see text]

American Indian/Alaska Native Area State County	Alaska Native Village Statistical Area—Con.									
	Aniak		Anvik		Arctic Village		Atka		Atkasook	
	Total	Bethel Census Area	Total	Yukon-Koyukuk Census Area	Total	Yukon-Koyukuk Census Area	Total	Aleutians West Census Area	Total	North Slope Borough
Occupied housing units	**90**	**90**	**27**	**27**	**33**	**33**	**25**	**25**	**44**	**44**
TENURE										
Owner-occupied housing units	37	37	24	24	26	26	23	23	30	30
Percent of occupied housing units	41.1	41.1	88.9	88.9	78.8	78.8	92.0	92.0	68.2	68.2
Renter-occupied housing units	53	53	3	3	7	7	2	2	14	14
UNITS IN STRUCTURE										
1, detached	80	80	27	27	33	33	25	25	43	43
1, attached	–	–	–	–	–	–	–	–	–	–
2	3	3	–	–	–	–	–	–	–	–
3 or 4	1	1	–	–	–	–	–	–	1	1
5 to 9	3	3	–	–	–	–	–	–	–	–
10 to 19	–	–	–	–	–	–	–	–	–	–
20 to 49	–	–	–	–	–	–	–	–	–	–
50 or more	–	–	–	–	–	–	–	–	–	–
Mobile home or trailer	2	2	–	–	–	–	–	–	–	–
Other	1	1	–	–	–	–	–	–	–	–
ROOMS										
Owner-occupied housing units	**37**	**37**	**24**	**24**	**26**	**26**	**23**	**23**	**30**	**30**
1 room	9	9	3	3	6	6	–	–	–	–
2 rooms	10	10	4	4	12	12	–	–	–	–
3 rooms	8	8	7	7	2	2	2	2	–	–
4 rooms	3	3	2	2	3	3	4	4	–	–
5 rooms	4	4	6	6	3	3	2	2	24	24
6 rooms	1	1	1	1	–	–	11	11	6	6
7 rooms	–	–	–	–	–	–	4	4	–	–
8 rooms	1	1	1	1	–	–	–	–	–	–
9 or more rooms	1	1	–	–	–	–	–	–	–	–
Median	2.4	2.4	3.2	3.2	2.1	2.1	5.8	5.8	5.1	5.1
Renter-occupied housing units	**53**	**53**	**3**	**3**	**7**	**7**	**2**	**2**	**14**	**14**
1 room	9	9	–	–	2	2	–	–	1	1
2 rooms	9	9	–	–	2	2	–	–	1	1
3 rooms	14	14	1	1	3	3	–	–	–	–
4 rooms	11	11	1	1	–	–	1	1	1	1
5 rooms	9	9	–	–	–	–	1	1	8	8
6 rooms	–	–	–	–	–	–	–	–	3	3
7 rooms	–	–	1	1	–	–	–	–	–	–
8 rooms	–	–	–	–	–	–	–	–	–	–
9 or more rooms	1	1	–	–	–	–	–	–	–	–
Median	3.1	3.1	4.0	4.0	2.3	2.3	4.5	4.5	5.0	5.0
PERSONS IN UNIT										
Owner-occupied housing units	**37**	**37**	**24**	**24**	**26**	**26**	**23**	**23**	**30**	**30**
1 person	6	6	8	8	8	8	4	4	2	2
2 persons	10	10	6	6	5	5	4	4	4	4
3 persons	5	5	4	4	4	4	4	4	2	2
4 persons	5	5	2	2	6	6	5	5	4	4
5 persons	3	3	4	4	2	2	3	3	5	5
6 persons	3	3	–	–	–	–	1	1	7	7
7 or more persons	5	5	–	–	1	1	2	2	6	6
Median	3.00	3.00	2.17	2.17	2.50	2.50	3.38	3.38	5.10	5.10
Renter-occupied housing units	**53**	**53**	**3**	**3**	**7**	**7**	**2**	**2**	**14**	**14**
1 person	11	11	2	2	3	3	–	–	2	2
2 persons	12	12	–	–	1	1	1	1	3	3
3 persons	9	9	–	–	–	–	–	–	1	1
4 persons	5	5	–	–	3	3	1	1	4	4
5 persons	6	6	1	1	–	–	–	–	2	2
6 persons	6	6	–	–	–	–	–	–	2	2
7 or more persons	4	4	–	–	–	–	–	–	–	–
Median	2.89	2.89	1.50–	1.50–	2.00	2.00	3.00	3.00	3.75	3.75
PERSONS PER ROOM										
Owner-occupied housing units	**37**	**37**	**24**	**24**	**26**	**26**	**23**	**23**	**30**	**30**
0.50 or less	4	4	10	10	5	5	9	9	6	6
0.51 to 0.75	3	3	2	2	1	1	8	8	3	3
0.76 to 1.00	13	13	8	8	10	10	5	5	9	9
1.01 to 1.50	6	6	2	2	4	4	1	1	10	10
1.51 or more	11	11	2	2	6	6	–	–	2	2
Renter-occupied housing units	**53**	**53**	**3**	**3**	**7**	**7**	**2**	**2**	**14**	**14**
0.50 or less	11	11	2	2	1	1	1	1	4	4
0.51 to 0.75	6	6	–	–	1	1	–	–	2	2
0.76 to 1.00	16	16	–	–	2	2	1	1	4	4
1.01 to 1.50	9	9	–	–	2	2	–	–	3	3
1.51 or more	11	11	1	1	1	1	–	–	1	1

TIPSII [UPF] GH11A CENSUS90 71580800 10/20/92 9:02 AM MACHINE: C DATA:CENSUS90*H11ATIPSDA00. 09/18/92 15:05:46 TAPE: NONE FRAME: 234
TSF:CENSUS90*92. 09/18/92 15:11:45 UTF:CENSUS90*93. 09/18/92 15:11:45 META:CENSUS90*H11ATABLES00. 09/18/92 15:32:16

Table 4. **Occupancy, Structural, and Utilization Characteristics of American Indian, Eskimo, or Aleut Households: 1990**—Con.

[For definitions of terms and meanings of symbols, see text]

American Indian/Alaska Native Area State County	Alaska Native Village Statistical Area—Con.									
	Atmautluak		Barrow		Beaver		Belkofski		Bethel	
	Total	Bethel Census Area	Total	North Slope Borough	Total	Yukon-Koyukuk Census Area	Total	Aleutians East Borough	Total	Bethel Census Area
Occupied housing units	**49**	**49**	**411**	**411**	**40**	**40**	**–**	**–**	**705**	**705**
TENURE										
Owner-occupied housing units	28	28	190	190	30	30	–	–	311	311
Percent of occupied housing units	57.1	57.1	46.2	46.2	75.0	75.0	–	–	44.1	44.1
Renter-occupied housing units	21	21	221	221	10	10	–	–	394	394
UNITS IN STRUCTURE										
1, detached	46	46	298	298	39	39	–	–	497	497
1, attached	1	1	4	4	1	1	–	–	8	8
2	–	–	19	19	–	–	–	–	23	23
3 or 4	–	–	22	22	–	–	–	–	19	19
5 to 9	–	–	3	3	–	–	–	–	16	16
10 to 19	–	–	19	19	–	–	–	–	17	17
20 to 49	–	–	43	43	–	–	–	–	81	81
50 or more	–	–	–	–	–	–	–	–	–	–
Mobile home or trailer	–	–	3	3	–	–	–	–	37	37
Other	2	2	–	–	–	–	–	–	7	7
ROOMS										
Owner-occupied housing units	**28**	**28**	**190**	**190**	**30**	**30**	**–**	**–**	**311**	**311**
1 room	2	2	12	12	18	18	–	–	15	15
2 rooms	5	5	18	18	6	6	–	–	45	45
3 rooms	12	12	18	18	4	4	–	–	58	58
4 rooms	6	6	46	46	–	–	–	–	80	80
5 rooms	1	1	49	49	1	1	–	–	60	60
6 rooms	1	1	33	33	1	1	–	–	28	28
7 rooms	1	1	9	9	–	–	–	–	11	11
8 rooms	–	–	4	4	–	–	–	–	11	11
9 or more rooms	–	–	1	1	–	–	–	–	3	3
Median	3.1	3.1	4.5	4.5	1.5–	1.5–	–	–	4.0	4.0
Renter-occupied housing units	**21**	**21**	**221**	**221**	**10**	**10**	**–**	**–**	**394**	**394**
1 room	1	1	16	16	9	9	–	–	57	57
2 rooms	2	2	50	50	1	1	–	–	73	73
3 rooms	5	5	49	49	–	–	–	–	108	108
4 rooms	8	8	57	57	–	–	–	–	103	103
5 rooms	4	4	32	32	–	–	–	–	41	41
6 rooms	1	1	13	13	–	–	–	–	7	7
7 rooms	–	–	3	3	–	–	–	–	3	3
8 rooms	–	–	1	1	–	–	–	–	1	1
9 or more rooms	–	–	–	–	–	–	–	–	1	1
Median	3.8	3.8	3.4	3.4	1.5–	1.5–	–	–	3.1	3.1
PERSONS IN UNIT										
Owner-occupied housing units	**28**	**28**	**190**	**190**	**30**	**30**	**–**	**–**	**311**	**311**
1 person	2	2	20	20	17	17	–	–	41	41
2 persons	1	1	20	20	3	3	–	–	58	58
3 persons	3	3	32	32	4	4	–	–	51	51
4 persons	1	1	31	31	2	2	–	–	47	47
5 persons	7	7	28	28	2	2	–	–	49	49
6 persons	5	5	30	30	2	2	–	–	30	30
7 or more persons	9	9	29	29	–	–	–	–	35	35
Median	5.50	5.50	4.24	4.24	1.50–	1.50–	–	–	3.62	3.62
Renter-occupied housing units	**21**	**21**	**221**	**221**	**10**	**10**	**–**	**–**	**394**	**394**
1 person	1	1	49	49	3	3	–	–	81	81
2 persons	1	1	42	42	2	2	–	–	77	77
3 persons	2	2	43	43	2	2	–	–	84	84
4 persons	4	4	34	34	1	1	–	–	74	74
5 persons	6	6	26	26	2	2	–	–	40	40
6 persons	4	4	12	12	–	–	–	–	20	20
7 or more persons	3	3	15	15	–	–	–	–	18	18
Median	4.92	4.92	2.95	2.95	2.50	2.50	–	–	2.96	2.96
PERSONS PER ROOM										
Owner-occupied housing units	**28**	**28**	**190**	**190**	**30**	**30**	**–**	**–**	**311**	**311**
0.50 or less	2	2	35	35	5	5	–	–	75	75
0.51 to 0.75	1	1	30	30	–	–	–	–	53	53
0.76 to 1.00	2	2	51	51	15	15	–	–	79	79
1.01 to 1.50	6	6	43	43	1	1	–	–	52	52
1.51 or more	17	17	31	31	9	9	–	–	52	52
Renter-occupied housing units	**21**	**21**	**221**	**221**	**10**	**10**	**–**	**–**	**394**	**394**
0.50 or less	1	1	61	61	–	–	–	–	79	79
0.51 to 0.75	–	–	36	36	–	–	–	–	62	62
0.76 to 1.00	7	7	53	53	4	4	–	–	112	112
1.01 to 1.50	7	7	31	31	–	–	–	–	60	60
1.51 or more	6	6	40	40	6	6	–	–	81	81

TIPSII [UPF] GH11A CENSUS90 71580800 10/20/92 9:02 AM MACHINE: C DATA:CENSUS90*H11ATIPSDA00. 09/18/92 15:05:46 TAPE: NONE FRAME: 235
TSF:CENSUS90*92. 09/18/92 15:11:45 UTF:CENSUS90*93. 09/18/92 15:11:45 META:CENSUS90*H11ATABLES00. 09/18/92 15:32:16

Table 4. **Occupancy, Structural, and Utilization Characteristics of American Indian, Eskimo, or Aleut Households: 1990**—Con.

[For definitions of terms and meanings of symbols, see text]

American Indian/Alaska Native Area State County	Alaska Native Village Statistical Area—Con.									
	Bill Moore's		Birch Creek		Brevig Mission		Buckland		Cantwell	
	Total	Wade Hampton Census Area	Total	Yukon-Koyukuk Census Area	Total	Nome Census Area	Total	Northwest Arctic Borough	Total	Yukon-Koyukuk Census Area
Occupied housing units	**–**	**–**	**14**	**14**	**50**	**50**	**63**	**63**	**12**	**12**
TENURE										
Owner-occupied housing units	–	–	14	14	38	38	46	46	5	5
Percent of occupied housing units	–	–	100.0	100.0	76.0	76.0	73.0	73.0	41.7	41.7
Renter-occupied housing units	–	–	–	–	12	12	17	17	7	7
UNITS IN STRUCTURE										
1, detached	–	–	14	14	47	47	61	61	12	12
1, attached	–	–	–	–	1	1	2	2	–	–
2	–	–	–	–	1	1	–	–	–	–
3 or 4	–	–	–	–	–	–	–	–	–	–
5 to 9	–	–	–	–	–	–	–	–	–	–
10 to 19	–	–	–	–	–	–	–	–	–	–
20 to 49	–	–	–	–	–	–	–	–	–	–
50 or more	–	–	–	–	–	–	–	–	–	–
Mobile home or trailer	–	–	–	–	1	1	–	–	–	–
Other	–	–	–	–	–	–	–	–	–	–
ROOMS										
Owner-occupied housing units	**–**	**–**	**14**	**14**	**38**	**38**	**46**	**46**	**5**	**5**
1 room	–	–	2	2	3	3	4	4	1	1
2 rooms	–	–	8	8	2	2	5	5	1	1
3 rooms	–	–	2	2	8	8	18	18	1	1
4 rooms	–	–	2	2	17	17	16	16	1	1
5 rooms	–	–	–	–	5	5	3	3	1	1
6 rooms	–	–	–	–	2	2	–	–	–	–
7 rooms	–	–	–	–	–	–	–	–	–	–
8 rooms	–	–	–	–	1	1	–	–	–	–
9 or more rooms	–	–	–	–	–	–	–	–	–	–
Median	–	–	2.1	2.1	3.9	3.9	3.3	3.3	3.0	3.0
Renter-occupied housing units	**–**	**–**	**–**	**–**	**12**	**12**	**17**	**17**	**7**	**7**
1 room	–	–	–	–	5	5	6	6	–	–
2 rooms	–	–	–	–	2	2	–	–	–	–
3 rooms	–	–	–	–	3	3	4	4	1	1
4 rooms	–	–	–	–	1	1	5	5	–	–
5 rooms	–	–	–	–	1	1	2	2	6	6
6 rooms	–	–	–	–	–	–	–	–	–	–
7 rooms	–	–	–	–	–	–	–	–	–	–
8 rooms	–	–	–	–	–	–	–	–	–	–
9 or more rooms	–	–	–	–	–	–	–	–	–	–
Median	–	–	–	–	2.0	2.0	3.1	3.1	4.9	4.9
PERSONS IN UNIT										
Owner-occupied housing units	**–**	**–**	**14**	**14**	**38**	**38**	**46**	**46**	**5**	**5**
1 person	–	–	4	4	4	4	3	3	2	2
2 persons	–	–	3	3	5	5	3	3	1	1
3 persons	–	–	1	1	6	6	6	6	1	1
4 persons	–	–	4	4	6	6	6	6	1	1
5 persons	–	–	1	1	6	6	10	10	–	–
6 persons	–	–	1	1	6	6	5	5	–	–
7 or more persons	–	–	–	–	5	5	13	13	–	–
Median	–	–	2.50	2.50	4.17	4.17	5.00	5.00	2.00	2.00
Renter-occupied housing units	**–**	**–**	**–**	**–**	**12**	**12**	**17**	**17**	**7**	**7**
1 person	–	–	–	–	4	4	3	3	1	1
2 persons	–	–	–	–	5	5	4	4	3	3
3 persons	–	–	–	–	1	1	3	3	2	2
4 persons	–	–	–	–	1	1	3	3	–	–
5 persons	–	–	–	–	1	1	1	1	1	1
6 persons	–	–	–	–	–	–	1	1	–	–
7 or more persons	–	–	–	–	–	–	2	2	–	–
Median	–	–	–	–	1.90	1.90	3.00	3.00	2.33	2.33
PERSONS PER ROOM										
Owner-occupied housing units	**–**	**–**	**14**	**14**	**38**	**38**	**46**	**46**	**5**	**5**
0.50 or less	–	–	3	3	7	7	2	2	2	2
0.51 to 0.75	–	–	–	–	5	5	3	3	1	1
0.76 to 1.00	–	–	5	5	9	9	10	10	1	1
1.01 to 1.50	–	–	2	2	9	9	7	7	–	–
1.51 or more	–	–	4	4	8	8	24	24	1	1
Renter-occupied housing units	**–**	**–**	**–**	**–**	**12**	**12**	**17**	**17**	**7**	**7**
0.50 or less	–	–	–	–	2	2	3	3	4	4
0.51 to 0.75	–	–	–	–	2	2	2	2	2	2
0.76 to 1.00	–	–	–	–	4	4	2	2	–	–
1.01 to 1.50	–	–	–	–	1	1	4	4	–	–
1.51 or more	–	–	–	–	3	3	6	6	1	1

TIPSII [UPF] GH11A CENSUS90 71580800 10/20/92 9:02 AM MACHINE: C DATA:CENSUS90*H11ATIPSDA00. 09/18/92 15:05:46 TAPE: NONE FRAME: 236
TSF:CENSUS90*92. 09/18/92 15:11:45 UTF:CENSUS90*93. 09/18/92 15:11:45 META:CENSUS90*H11ATABLES00. 09/18/92 15:32:16

Table 4. **Occupancy, Structural, and Utilization Characteristics of American Indian, Eskimo, or Aleut Households: 1990**—Con.

[For definitions of terms and meanings of symbols, see text]

American Indian/ Alaska Native Area State County	Alaska Native Village Statistical Area—Con.									
	Canyon Village		Chalkyitsik		Chefornak		Chenega		Chevak	
	Total	Yukon-Koyukuk Census Area	Total	Yukon-Koyukuk Census Area	Total	Bethel Census Area	Total	Valdez-Cordova Census Area	Total	Wade Hampton Census Area
Occupied housing units	**–**	**–**	**31**	**31**	**58**	**58**	**17**	**17**	**127**	**127**
TENURE										
Owner-occupied housing units	–	–	29	29	51	51	15	15	90	90
Percent of occupied housing units	–	–	93.5	93.5	87.9	87.9	88.2	88.2	70.9	70.9
Renter-occupied housing units	–	–	2	2	7	7	2	2	37	37
UNITS IN STRUCTURE										
1, detached	–	–	31	31	58	58	16	16	121	121
1, attached	–	–	–	–	–	–	–	–	4	4
2	–	–	–	–	–	–	–	–	–	–
3 or 4	–	–	–	–	–	–	1	1	1	1
5 to 9	–	–	–	–	–	–	–	–	–	–
10 to 19	–	–	–	–	–	–	–	–	–	–
20 to 49	–	–	–	–	–	–	–	–	–	–
50 or more	–	–	–	–	–	–	–	–	–	–
Mobile home or trailer	–	–	–	–	–	–	–	–	1	1
Other	–	–	–	–	–	–	–	–	–	–
ROOMS										
Owner-occupied housing units	**–**	**–**	**29**	**29**	**51**	**51**	**15**	**15**	**90**	**90**
1 room	–	–	12	12	–	–	–	–	8	8
2 rooms	–	–	9	9	4	4	–	–	14	14
3 rooms	–	–	6	6	16	16	–	–	19	19
4 rooms	–	–	2	2	12	12	3	3	28	28
5 rooms	–	–	–	–	15	15	10	10	17	17
6 rooms	–	–	–	–	3	3	2	2	3	3
7 rooms	–	–	–	–	1	1	–	–	–	–
8 rooms	–	–	–	–	–	–	–	–	1	1
9 or more rooms	–	–	–	–	–	–	–	–	–	–
Median	–	–	1.8	1.8	4.0	4.0	4.9	4.9	3.6	3.6
Renter-occupied housing units	**–**	**–**	**2**	**2**	**7**	**7**	**2**	**2**	**37**	**37**
1 room	–	–	–	–	–	–	–	–	9	9
2 rooms	–	–	–	–	4	4	1	1	11	11
3 rooms	–	–	1	1	–	–	–	–	15	15
4 rooms	–	–	–	–	1	1	–	–	2	2
5 rooms	–	–	–	–	1	1	1	1	–	–
6 rooms	–	–	1	1	1	1	–	–	–	–
7 rooms	–	–	–	–	–	–	–	–	–	–
8 rooms	–	–	–	–	–	–	–	–	–	–
9 or more rooms	–	–	–	–	–	–	–	–	–	–
Median	–	–	4.5	4.5	2.4	2.4	3.5	3.5	2.4	2.4
PERSONS IN UNIT										
Owner-occupied housing units	**–**	**–**	**29**	**29**	**51**	**51**	**15**	**15**	**90**	**90**
1 person	–	–	12	12	4	4	1	1	18	18
2 persons	–	–	5	5	3	3	2	2	3	3
3 persons	–	–	2	2	3	3	5	5	11	11
4 persons	–	–	3	3	8	8	2	2	10	10
5 persons	–	–	4	4	9	9	3	3	11	11
6 persons	–	–	1	1	7	7	1	1	11	11
7 or more persons	–	–	2	2	17	17	1	1	26	26
Median	–	–	2.00	2.00	5.33	5.33	3.40	3.40	4.77	4.77
Renter-occupied housing units	**–**	**–**	**2**	**2**	**7**	**7**	**2**	**2**	**37**	**37**
1 person	–	–	–	–	1	1	2	2	17	17
2 persons	–	–	1	1	–	–	–	–	3	3
3 persons	–	–	–	–	3	3	–	–	1	1
4 persons	–	–	–	–	–	–	–	–	5	5
5 persons	–	–	1	1	2	2	–	–	7	7
6 persons	–	–	–	–	1	1	–	–	3	3
7 or more persons	–	–	–	–	–	–	–	–	1	1
Median	–	–	3.50	3.50	3.33	3.33	1.50–	1.50–	2.00	2.00
PERSONS PER ROOM										
Owner-occupied housing units	**–**	**–**	**29**	**29**	**51**	**51**	**15**	**15**	**90**	**90**
0.50 or less	–	–	3	3	4	4	5	5	14	14
0.51 to 0.75	–	–	2	2	3	3	3	3	6	6
0.76 to 1.00	–	–	12	12	8	8	4	4	21	21
1.01 to 1.50	–	–	2	2	18	18	3	3	17	17
1.51 or more	–	–	10	10	18	18	–	–	32	32
Renter-occupied housing units	**–**	**–**	**2**	**2**	**7**	**7**	**2**	**2**	**37**	**37**
0.50 or less	–	–	–	–	2	2	2	2	14	14
0.51 to 0.75	–	–	1	1	–	–	–	–	1	1
0.76 to 1.00	–	–	1	1	–	–	–	–	4	4
1.01 to 1.50	–	–	–	–	3	3	–	–	4	4
1.51 or more	–	–	–	–	2	2	–	–	14	14

TIPSII [UPF] GH11A CENSUS90 71580800 10/20/92 9:02 AM MACHINE: C DATA:CENSUS90*H11ATIPSDA00. 09/18/92 15:05:46 TAPE: NONE FRAME: 237
TSF:CENSUS90*92. 09/18/92 15:11:45 UTF:CENSUS90*93. 09/18/92 15:11:45 META:CENSUS90*H11ATABLES00. 09/18/92 15:32:16

Table 4. **Occupancy, Structural, and Utilization Characteristics of American Indian, Eskimo, or Aleut Households: 1990**—Con.

[For definitions of terms and meanings of symbols, see text]

American Indian/Alaska Native Area State County	Alaska Native Village Statistical Area—Con.									
	Chignik		Chignik Lagoon		Chignik Lake		Chilkat		Chilkoot	
	Total	Lake and Peninsula Borough	Total	Lake and Peninsula Borough	Total	Lake and Peninsula Borough	Total	Skagway-Yakutat-Angoon Census Area	Total	Haines Borough
Occupied housing units	**28**	**28**	**9**	**9**	**29**	**29**	**31**	**31**	**10**	**10**
TENURE										
Owner-occupied housing units	25	25	9	9	25	25	24	24	8	8
Percent of occupied housing units	89.3	89.3	100.0	100.0	86.2	86.2	77.4	77.4	80.0	80.0
Renter-occupied housing units	3	3	–	–	4	4	7	7	2	2
UNITS IN STRUCTURE										
1, detached	22	22	9	9	28	28	29	29	7	7
1, attached	5	5	–	–	–	–	–	–	–	–
2	–	–	–	–	–	–	–	–	1	1
3 or 4	–	–	–	–	–	–	–	–	1	1
5 to 9	–	–	–	–	–	–	–	–	–	–
10 to 19	–	–	–	–	–	–	–	–	–	–
20 to 49	–	–	–	–	–	–	–	–	–	–
50 or more	–	–	–	–	–	–	–	–	–	–
Mobile home or trailer	1	1	–	–	–	–	1	1	1	1
Other	–	–	–	–	1	1	1	1	–	–
ROOMS										
Owner-occupied housing units	**25**	**25**	**9**	**9**	**25**	**25**	**24**	**24**	**8**	**8**
1 room	–	–	–	–	–	–	1	1	–	–
2 rooms	–	–	–	–	1	1	–	–	2	2
3 rooms	5	5	1	1	5	5	1	1	1	1
4 rooms	8	8	3	3	7	7	6	6	–	–
5 rooms	6	6	–	–	9	9	5	5	2	2
6 rooms	2	2	2	2	–	–	3	3	2	2
7 rooms	2	2	1	1	2	2	6	6	–	–
8 rooms	1	1	–	–	–	–	–	–	1	1
9 or more rooms	1	1	2	2	1	1	2	2	–	–
Median	4.4	4.4	5.8	5.8	4.4	4.4	5.3	5.3	5.0	5.0
Renter-occupied housing units	**3**	**3**	**–**	**–**	**4**	**4**	**7**	**7**	**2**	**2**
1 room	–	–	–	–	–	–	–	–	–	–
2 rooms	–	–	–	–	1	1	–	–	–	–
3 rooms	1	1	–	–	2	2	–	–	–	–
4 rooms	1	1	–	–	1	1	2	2	1	1
5 rooms	1	1	–	–	–	–	4	4	–	–
6 rooms	–	–	–	–	–	–	–	–	1	1
7 rooms	–	–	–	–	–	–	1	1	–	–
8 rooms	–	–	–	–	–	–	–	–	–	–
9 or more rooms	–	–	–	–	–	–	–	–	–	–
Median	4.0	4.0	–	–	3.0	3.0	4.9	4.9	5.0	5.0
PERSONS IN UNIT										
Owner-occupied housing units	**25**	**25**	**9**	**9**	**25**	**25**	**24**	**24**	**8**	**8**
1 person	6	6	1	1	2	2	3	3	1	1
2 persons	3	3	4	4	3	3	2	2	3	3
3 persons	5	5	1	1	4	4	6	6	2	2
4 persons	3	3	1	1	6	6	4	4	1	1
5 persons	3	3	–	–	4	4	5	5	–	–
6 persons	–	–	2	2	3	3	3	3	–	–
7 or more persons	5	5	–	–	3	3	1	1	1	1
Median	3.20	3.20	2.38	2.38	4.08	4.08	3.75	3.75	2.50	2.50
Renter-occupied housing units	**3**	**3**	**–**	**–**	**4**	**4**	**7**	**7**	**2**	**2**
1 person	1	1	–	–	–	–	1	1	–	–
2 persons	–	–	–	–	1	1	4	4	2	2
3 persons	2	2	–	–	1	1	–	–	–	–
4 persons	–	–	–	–	1	1	–	–	–	–
5 persons	–	–	–	–	–	–	2	2	–	–
6 persons	–	–	–	–	–	–	–	–	–	–
7 or more persons	–	–	–	–	1	1	–	–	–	–
Median	2.75	2.75	–	–	3.50	3.50	2.13	2.13	2.00	2.00
PERSONS PER ROOM										
Owner-occupied housing units	**25**	**25**	**9**	**9**	**25**	**25**	**24**	**24**	**8**	**8**
0.50 or less	11	11	4	4	4	4	6	6	3	3
0.51 to 0.75	4	4	3	3	6	6	11	11	2	2
0.76 to 1.00	5	5	2	2	7	7	5	5	2	2
1.01 to 1.50	3	3	–	–	7	7	2	2	1	1
1.51 or more	2	2	–	–	1	1	–	–	–	–
Renter-occupied housing units	**3**	**3**	**–**	**–**	**4**	**4**	**7**	**7**	**2**	**2**
0.50 or less	1	1	–	–	–	–	5	5	2	2
0.51 to 0.75	1	1	–	–	1	1	1	1	–	–
0.76 to 1.00	1	1	–	–	–	–	1	1	–	–
1.01 to 1.50	–	–	–	–	2	2	–	–	–	–
1.51 or more	–	–	–	–	1	1	–	–	–	–

TIPSII [UPF] GH11A CENSUS90 71580800 10/20/92 9:02 AM MACHINE: C DATA:CENSUS90*H11ATIPSDA00. 09/18/92 15:05:46 TAPE: NONE FRAME: 238
TSF:CENSUS90*92. 09/18/92 15:11:45 UTF:CENSUS90*93. 09/18/92 15:11:45 META:CENSUS90*H11ATABLES00. 09/18/92 15:32:16

Table 4. **Occupancy, Structural, and Utilization Characteristics of American Indian, Eskimo, or Aleut Households: 1990**—Con.

[For definitions of terms and meanings of symbols, see text]

American Indian/Alaska Native Area State County	Alaska Native Village Statistical Area—Con.									
	Chistochina		Chitina		Chuathbaluk		Chulloonawick		Circle	
	Total	Valdez-Cordova Census Area	Total	Valdez-Cordova Census Area	Total	Bethel Census Area	Total	Wade Hampton Census Area	Total	Yukon-Koyukuk Census Area
Occupied housing units	**10**	**10**	**9**	**9**	**23**	**23**	**–**	**–**	**19**	**19**
TENURE										
Owner-occupied housing units	10	10	5	5	18	18	–	–	8	8
Percent of occupied housing units	100.0	100.0	55.6	55.6	78.3	78.3	–	–	42.1	42.1
Renter-occupied housing units	–	–	4	4	5	5	–	–	11	11
UNITS IN STRUCTURE										
1, detached	9	9	8	8	23	23	–	–	16	16
1, attached	–	–	–	–	–	–	–	–	1	1
2	–	–	–	–	–	–	–	–	2	2
3 or 4	–	–	–	–	–	–	–	–	–	–
5 to 9	–	–	–	–	–	–	–	–	–	–
10 to 19	–	–	–	–	–	–	–	–	–	–
20 to 49	–	–	–	–	–	–	–	–	–	–
50 or more	–	–	–	–	–	–	–	–	–	–
Mobile home or trailer	1	1	1	1	–	–	–	–	–	–
Other	–	–	–	–	–	–	–	–	–	–
ROOMS										
Owner-occupied housing units	**10**	**10**	**5**	**5**	**18**	**18**	**–**	**–**	**8**	**8**
1 room	1	1	–	–	2	2	–	–	–	–
2 rooms	–	–	1	1	3	3	–	–	1	1
3 rooms	1	1	–	–	10	10	–	–	4	4
4 rooms	5	5	3	3	2	2	–	–	1	1
5 rooms	1	1	–	–	1	1	–	–	–	–
6 rooms	–	–	1	1	–	–	–	–	1	1
7 rooms	1	1	–	–	–	–	–	–	1	1
8 rooms	1	1	–	–	–	–	–	–	–	–
9 or more rooms	–	–	–	–	–	–	–	–	–	–
Median	4.1	4.1	4.0	4.0	2.9	2.9	–	–	3.3	3.3
Renter-occupied housing units	**–**	**–**	**4**	**4**	**5**	**5**	**–**	**–**	**11**	**11**
1 room	–	–	–	–	2	2	–	–	3	3
2 rooms	–	–	2	2	1	1	–	–	3	3
3 rooms	–	–	1	1	1	1	–	–	2	2
4 rooms	–	–	1	1	–	–	–	–	3	3
5 rooms	–	–	–	–	1	1	–	–	–	–
6 rooms	–	–	–	–	–	–	–	–	–	–
7 rooms	–	–	–	–	–	–	–	–	–	–
8 rooms	–	–	–	–	–	–	–	–	–	–
9 or more rooms	–	–	–	–	–	–	–	–	–	–
Median	–	–	2.5	2.5	2.0	2.0	–	–	2.3	2.3
PERSONS IN UNIT										
Owner-occupied housing units	**10**	**10**	**5**	**5**	**18**	**18**	**–**	**–**	**8**	**8**
1 person	1	1	–	–	5	5	–	–	–	–
2 persons	2	2	3	3	1	1	–	–	1	1
3 persons	3	3	–	–	1	1	–	–	2	2
4 persons	3	3	1	1	4	4	–	–	1	1
5 persons	–	–	–	–	3	3	–	–	1	1
6 persons	1	1	1	1	4	4	–	–	2	2
7 or more persons	–	–	–	–	–	–	–	–	1	1
Median	3.17	3.17	2.33	2.33	4.00	4.00	–	–	4.50	4.50
Renter-occupied housing units	**–**	**–**	**4**	**4**	**5**	**5**	**–**	**–**	**11**	**11**
1 person	–	–	1	1	–	–	–	–	4	4
2 persons	–	–	2	2	1	1	–	–	2	2
3 persons	–	–	1	1	2	2	–	–	3	3
4 persons	–	–	–	–	–	–	–	–	–	–
5 persons	–	–	–	–	1	1	–	–	2	2
6 persons	–	–	–	–	–	–	–	–	–	–
7 or more persons	–	–	–	–	1	1	–	–	–	–
Median	–	–	2.00	2.00	3.25	3.25	–	–	2.25	2.25
PERSONS PER ROOM										
Owner-occupied housing units	**10**	**10**	**5**	**5**	**18**	**18**	**–**	**–**	**8**	**8**
0.50 or less	2	2	2	2	4	4	–	–	–	–
0.51 to 0.75	4	4	–	–	1	1	–	–	2	2
0.76 to 1.00	3	3	3	3	3	3	–	–	2	2
1.01 to 1.50	–	–	–	–	5	5	–	–	2	2
1.51 or more	1	1	–	–	5	5	–	–	2	2
Renter-occupied housing units	**–**	**–**	**4**	**4**	**5**	**5**	**–**	**–**	**11**	**11**
0.50 or less	–	–	1	1	–	–	–	–	4	4
0.51 to 0.75	–	–	1	1	1	1	–	–	2	2
0.76 to 1.00	–	–	1	1	–	–	–	–	1	1
1.01 to 1.50	–	–	1	1	2	2	–	–	1	1
1.51 or more	–	–	–	–	2	2	–	–	3	3

TIPSII [UPF] GH11A CENSUS90 71580800 10/20/92 9:02 AM MACHINE: C DATA:CENSUS90*H11ATIPSDA00. 09/18/92 15:05:46 TAPE: NONE FRAME: 239
TSF:CENSUS90*92. 09/18/92 15:11:45 UTF:CENSUS90*93. 09/18/92 15:11:45 META:CENSUS90*H11ATABLES00. 09/18/92 15:32:16

Table 4. **Occupancy, Structural, and Utilization Characteristics of American Indian, Eskimo, or Aleut Households: 1990**—Con.

[For definitions of terms and meanings of symbols, see text]

American Indian/Alaska Native Area State County	Alaska Native Village Statistical Area—Con.									
	Clark's Point		Copper Center		Council		Craig		Crooked Creek	
	Total	Dillingham Census Area	Total	Valdez-Cordova Census Area	Total	Nome Census Area	Total	Prince of Wales-Outer Ketchikan Census Area	Total	Bethel Census Area
Occupied housing units	**16**	**16**	**52**	**52**	**1**	**1**	**90**	**90**	**27**	**27**
TENURE										
Owner-occupied housing units	10	10	38	38	1	1	59	59	19	19
Percent of occupied housing units	62.5	62.5	73.1	73.1	100.0	100.0	65.6	65.6	70.4	70.4
Renter-occupied housing units	6	6	14	14	–	–	31	31	8	8
UNITS IN STRUCTURE										
1, detached	16	16	35	35	1	1	39	39	27	27
1, attached	–	–	–	–	–	–	1	1	–	–
2	–	–	–	–	–	–	–	–	–	–
3 or 4	–	–	–	–	–	–	–	–	–	–
5 to 9	–	–	–	–	–	–	7	7	–	–
10 to 19	–	–	10	10	–	–	–	–	–	–
20 to 49	–	–	–	–	–	–	–	–	–	–
50 or more	–	–	–	–	–	–	–	–	–	–
Mobile home or trailer	–	–	7	7	–	–	38	38	–	–
Other	–	–	–	–	–	–	5	5	–	–
ROOMS										
Owner-occupied housing units	**10**	**10**	**38**	**38**	**1**	**1**	**59**	**59**	**19**	**19**
1 room	–	–	1	1	–	–	4	4	4	4
2 rooms	2	2	4	4	–	–	6	6	5	5
3 rooms	3	3	3	3	1	1	7	7	8	8
4 rooms	3	3	16	16	–	–	13	13	2	2
5 rooms	2	2	5	5	–	–	13	13	–	–
6 rooms	–	–	7	7	–	–	12	12	–	–
7 rooms	–	–	1	1	–	–	2	2	–	–
8 rooms	–	–	–	–	–	–	1	1	–	–
9 or more rooms	–	–	1	1	–	–	1	1	–	–
Median	3.5	3.5	4.2	4.2	3.0	3.0	4.5	4.5	2.6	2.6
Renter-occupied housing units	**6**	**6**	**14**	**14**	**–**	**–**	**31**	**31**	**8**	**8**
1 room	1	1	–	–	–	–	1	1	4	4
2 rooms	1	1	4	4	–	–	7	7	–	–
3 rooms	2	2	–	–	–	–	4	4	3	3
4 rooms	–	–	7	7	–	–	7	7	1	1
5 rooms	1	1	3	3	–	–	3	3	–	–
6 rooms	–	–	–	–	–	–	6	6	–	–
7 rooms	–	–	–	–	–	–	1	1	–	–
8 rooms	–	–	–	–	–	–	2	2	–	–
9 or more rooms	1	1	–	–	–	–	–	–	–	–
Median	3.0	3.0	3.9	3.9	–	–	4.0	4.0	2.0	2.0
PERSONS IN UNIT										
Owner-occupied housing units	**10**	**10**	**38**	**38**	**1**	**1**	**59**	**59**	**19**	**19**
1 person	1	1	10	10	–	–	10	10	5	5
2 persons	1	1	12	12	–	–	14	14	3	3
3 persons	3	3	6	6	1	1	13	13	2	2
4 persons	3	3	4	4	–	–	8	8	–	–
5 persons	–	–	3	3	–	–	10	10	3	3
6 persons	2	2	3	3	–	–	2	2	3	3
7 or more persons	–	–	–	–	–	–	2	2	3	3
Median	3.50	3.50	2.25	2.25	3.00	3.00	2.92	2.92	3.25	3.25
Renter-occupied housing units	**6**	**6**	**14**	**14**	**–**	**–**	**31**	**31**	**8**	**8**
1 person	2	2	5	5	–	–	7	7	2	2
2 persons	1	1	1	1	–	–	10	10	1	1
3 persons	1	1	3	3	–	–	7	7	2	2
4 persons	1	1	1	1	–	–	2	2	2	2
5 persons	–	–	2	2	–	–	3	3	1	1
6 persons	1	1	–	–	–	–	1	1	–	–
7 or more persons	–	–	2	2	–	–	1	1	–	–
Median	2.50	2.50	2.83	2.83	–	–	2.35	2.35	3.00	3.00
PERSONS PER ROOM										
Owner-occupied housing units	**10**	**10**	**38**	**38**	**1**	**1**	**59**	**59**	**19**	**19**
0.50 or less	1	1	19	19	–	–	20	20	3	3
0.51 to 0.75	2	2	5	5	–	–	12	12	–	–
0.76 to 1.00	2	2	9	9	1	1	14	14	4	4
1.01 to 1.50	5	5	3	3	–	–	7	7	1	1
1.51 or more	–	–	2	2	–	–	6	6	11	11
Renter-occupied housing units	**6**	**6**	**14**	**14**	**–**	**–**	**31**	**31**	**8**	**8**
0.50 or less	1	1	6	6	–	–	14	14	–	–
0.51 to 0.75	1	1	3	3	–	–	6	6	–	–
0.76 to 1.00	4	4	2	2	–	–	9	9	4	4
1.01 to 1.50	–	–	2	2	–	–	2	2	1	1
1.51 or more	–	–	1	1	–	–	–	–	3	3

TIPSII [UPF] GH11A CENSUS90 71580800 10/20/92 9:02 AM MACHINE: C DATA:CENSUS90*H11ATIPSDA00. 09/18/92 15:05:46 TAPE: NONE FRAME: 240
TSF:CENSUS90*92. 09/18/92 15:11:45 UTF:CENSUS90*93. 09/18/92 15:11:45 META:CENSUS90*H11ATABLES00. 09/18/92 15:32:16

Table 4. **Occupancy, Structural, and Utilization Characteristics of American Indian, Eskimo, or Aleut Households: 1990**—Con.

[For definitions of terms and meanings of symbols, see text]

American Indian/Alaska Native Area State County	Alaska Native Village Statistical Area—Con.									
	Deering		Dillingham		Dot Lake		Eagle		Eek	
	Total	Northwest Arctic Borough	Total	Dillingham Census Area	Total	Southeast Fairbanks Census Area	Total	Southeast Fairbanks Census Area	Total	Bethel Census Area
Occupied housing units	**38**	**38**	**332**	**332**	**10**	**10**	**15**	**15**	**66**	**66**
TENURE										
Owner-occupied housing units	26	26	196	196	8	8	15	15	40	40
Percent of occupied housing units	68.4	68.4	59.0	59.0	80.0	80.0	100.0	100.0	60.6	60.6
Renter-occupied housing units	12	12	136	136	2	2	–	–	26	26
UNITS IN STRUCTURE										
1, detached	38	38	234	234	10	10	15	15	64	64
1, attached	–	–	7	7	–	–	–	–	1	1
2	–	–	10	10	–	–	–	–	–	–
3 or 4	–	–	11	11	–	–	–	–	–	–
5 to 9	–	–	32	32	–	–	–	–	–	–
10 to 19	–	–	25	25	–	–	–	–	–	–
20 to 49	–	–	–	–	–	–	–	–	–	–
50 or more	–	–	–	–	–	–	–	–	–	–
Mobile home or trailer	–	–	9	9	–	–	–	–	1	1
Other	–	–	4	4	–	–	–	–	–	–
ROOMS										
Owner-occupied housing units	**26**	**26**	**196**	**196**	**8**	**8**	**15**	**15**	**40**	**40**
1 room	1	1	4	4	–	–	7	7	9	9
2 rooms	1	1	16	16	1	1	6	6	12	12
3 rooms	16	16	36	36	1	1	1	1	11	11
4 rooms	6	6	37	37	–	–	1	1	6	6
5 rooms	1	1	37	37	5	5	–	–	1	1
6 rooms	1	1	25	25	1	1	–	–	–	–
7 rooms	–	–	19	19	–	–	–	–	1	1
8 rooms	–	–	10	10	–	–	–	–	–	–
9 or more rooms	–	–	12	12	–	–	–	–	–	–
Median	3.2	3.2	4.6	4.6	4.9	4.9	1.6	1.6	2.4	2.4
Renter-occupied housing units	**12**	**12**	**136**	**136**	**2**	**2**	**–**	**–**	**26**	**26**
1 room	3	3	15	15	–	–	–	–	4	4
2 rooms	3	3	38	38	–	–	–	–	3	3
3 rooms	3	3	40	40	1	1	–	–	3	3
4 rooms	2	2	16	16	1	1	–	–	8	8
5 rooms	1	1	16	16	–	–	–	–	5	5
6 rooms	–	–	9	9	–	–	–	–	3	3
7 rooms	–	–	1	1	–	–	–	–	–	–
8 rooms	–	–	1	1	–	–	–	–	–	–
9 or more rooms	–	–	–	–	–	–	–	–	–	–
Median	2.5	2.5	2.9	2.9	3.5	3.5	–	–	3.9	3.9
PERSONS IN UNIT										
Owner-occupied housing units	**26**	**26**	**196**	**196**	**8**	**8**	**15**	**15**	**40**	**40**
1 person	6	6	29	29	1	1	8	8	9	9
2 persons	2	2	36	36	2	2	6	6	5	5
3 persons	3	3	38	38	3	3	1	1	5	5
4 persons	3	3	38	38	1	1	–	–	8	8
5 persons	4	4	30	30	–	–	–	–	4	4
6 persons	2	2	17	17	–	–	–	–	4	4
7 or more persons	6	6	8	8	1	1	–	–	5	5
Median	4.17	4.17	3.37	3.37	2.83	2.83	1.50–	1.50–	3.63	3.63
Renter-occupied housing units	**12**	**12**	**136**	**136**	**2**	**2**	**–**	**–**	**26**	**26**
1 person	4	4	37	37	2	2	–	–	6	6
2 persons	2	2	35	35	–	–	–	–	2	2
3 persons	2	2	28	28	–	–	–	–	5	5
4 persons	1	1	19	19	–	–	–	–	4	4
5 persons	3	3	12	12	–	–	–	–	5	5
6 persons	–	–	3	3	–	–	–	–	2	2
7 or more persons	–	–	2	2	–	–	–	–	2	2
Median	2.50	2.50	2.39	2.39	1.50–	1.50–	–	–	3.50	3.50
PERSONS PER ROOM										
Owner-occupied housing units	**26**	**26**	**196**	**196**	**8**	**8**	**15**	**15**	**40**	**40**
0.50 or less	6	6	73	73	3	3	5	5	5	5
0.51 to 0.75	1	1	39	39	3	3	1	1	2	2
0.76 to 1.00	4	4	38	38	1	1	4	4	11	11
1.01 to 1.50	6	6	22	22	1	1	1	1	6	6
1.51 or more	9	9	24	24	–	–	4	4	16	16
Renter-occupied housing units	**12**	**12**	**136**	**136**	**2**	**2**	**–**	**–**	**26**	**26**
0.50 or less	2	2	39	39	2	2	–	–	6	6
0.51 to 0.75	1	1	21	21	–	–	–	–	3	3
0.76 to 1.00	5	5	40	40	–	–	–	–	8	8
1.01 to 1.50	2	2	19	19	–	–	–	–	4	4
1.51 or more	2	2	17	17	–	–	–	–	5	5

TIPSII [UPF] GH11A CENSUS90 71580800 10/20/92 9:02 AM MACHINE: C DATA:CENSUS90*H11ATIPSDA00. 09/18/92 15:05:46 TAPE: NONE FRAME: 241
TSF:CENSUS90*92. 09/18/92 15:11:45 UTF:CENSUS90*93. 09/18/92 15:11:45 META:CENSUS90*H11ATABLES00. 09/18/92 15:32:16

Table 4. **Occupancy, Structural, and Utilization Characteristics of American Indian, Eskimo, or Aleut Households: 1990**—Con.

[For definitions of terms and meanings of symbols, see text]

American Indian/Alaska Native Area State County	Alaska Native Village Statistical Area—Con.									
	Egegik		Eklutna		Ekuk		Ekwok		Elim	
	Total	Lake and Peninsula Borough	Total	Anchorage Borough	Total	Dillingham Census Area	Total	Dillingham Census Area	Total	Nome Census Area
Occupied housing units	**28**	**28**	**17**	**17**	**1**	**1**	**26**	**26**	**64**	**64**
TENURE										
Owner-occupied housing units	23	23	13	13	–	–	25	25	53	53
Percent of occupied housing units	82.1	82.1	76.5	76.5	–	–	96.2	96.2	82.8	82.8
Renter-occupied housing units	5	5	4	4	1	1	1	1	11	11
UNITS IN STRUCTURE										
1, detached	28	28	15	15	1	1	25	25	63	63
1, attached	–	–	1	1	–	–	–	–	1	1
2	–	–	–	–	–	–	–	–	–	–
3 or 4	–	–	–	–	–	–	1	1	–	–
5 to 9	–	–	1	1	–	–	–	–	–	–
10 to 19	–	–	–	–	–	–	–	–	–	–
20 to 49	–	–	–	–	–	–	–	–	–	–
50 or more	–	–	–	–	–	–	–	–	–	–
Mobile home or trailer	–	–	–	–	–	–	–	–	–	–
Other	–	–	–	–	–	–	–	–	–	–
ROOMS										
Owner-occupied housing units	**23**	**23**	**13**	**13**	**–**	**–**	**25**	**25**	**53**	**53**
1 room	4	4	1	1	–	–	3	3	3	3
2 rooms	2	2	–	–	–	–	7	7	9	9
3 rooms	4	4	2	2	–	–	9	9	10	10
4 rooms	6	6	4	4	–	–	3	3	20	20
5 rooms	3	3	3	3	–	–	3	3	10	10
6 rooms	3	3	3	3	–	–	–	–	1	1
7 rooms	–	–	–	–	–	–	–	–	–	–
8 rooms	1	1	–	–	–	–	–	–	–	–
9 or more rooms	–	–	–	–	–	–	–	–	–	–
Median	3.8	3.8	4.4	4.4	–	–	2.8	2.8	3.7	3.7
Renter-occupied housing units	**5**	**5**	**4**	**4**	**1**	**1**	**1**	**1**	**11**	**11**
1 room	1	1	–	–	–	–	–	–	1	1
2 rooms	–	–	1	1	–	–	–	–	5	5
3 rooms	–	–	3	3	–	–	1	1	1	1
4 rooms	3	3	–	–	1	1	–	–	3	3
5 rooms	1	1	–	–	–	–	–	–	1	1
6 rooms	–	–	–	–	–	–	–	–	–	–
7 rooms	–	–	–	–	–	–	–	–	–	–
8 rooms	–	–	–	–	–	–	–	–	–	–
9 or more rooms	–	–	–	–	–	–	–	–	–	–
Median	4.0	4.0	2.8	2.8	4.0	4.0	3.0	3.0	2.4	2.4
PERSONS IN UNIT										
Owner-occupied housing units	**23**	**23**	**13**	**13**	**–**	**–**	**25**	**25**	**53**	**53**
1 person	9	9	4	4	–	–	7	7	6	6
2 persons	5	5	2	2	–	–	3	3	12	12
3 persons	4	4	2	2	–	–	8	8	9	9
4 persons	3	3	3	3	–	–	5	5	8	8
5 persons	2	2	–	–	–	–	1	1	5	5
6 persons	–	–	2	2	–	–	1	1	6	6
7 or more persons	–	–	–	–	–	–	–	–	7	7
Median	2.00	2.00	2.75	2.75	–	–	2.81	2.81	3.44	3.44
Renter-occupied housing units	**5**	**5**	**4**	**4**	**1**	**1**	**1**	**1**	**11**	**11**
1 person	3	3	3	3	–	–	–	–	2	2
2 persons	2	2	–	–	–	–	1	1	1	1
3 persons	–	–	–	–	1	1	–	–	4	4
4 persons	–	–	1	1	–	–	–	–	–	–
5 persons	–	–	–	–	–	–	–	–	2	2
6 persons	–	–	–	–	–	–	–	–	2	2
7 or more persons	–	–	–	–	–	–	–	–	–	–
Median	1.50–	1.50–	1.50–	1.50–	3.00	3.00	2.00	2.00	3.13	3.13
PERSONS PER ROOM										
Owner-occupied housing units	**23**	**23**	**13**	**13**	**–**	**–**	**25**	**25**	**53**	**53**
0.50 or less	7	7	7	7	–	–	5	5	12	12
0.51 to 0.75	8	8	1	1	–	–	3	3	6	6
0.76 to 1.00	7	7	2	2	–	–	9	9	13	13
1.01 to 1.50	1	1	3	3	–	–	5	5	12	12
1.51 or more	–	–	–	–	–	–	3	3	10	10
Renter-occupied housing units	**5**	**5**	**4**	**4**	**1**	**1**	**1**	**1**	**11**	**11**
0.50 or less	4	4	3	3	–	–	–	–	2	2
0.51 to 0.75	–	–	–	–	1	1	1	1	3	3
0.76 to 1.00	–	–	–	–	–	–	–	–	–	–
1.01 to 1.50	–	–	–	–	–	–	–	–	3	3
1.51 or more	1	1	1	1	–	–	–	–	3	3

TIPSII [UPF] GH11A CENSUS90 71580800 10/20/92 9:02 AM MACHINE: C DATA:CENSUS90*H11ATIPSDA00. 09/18/92 15:05:46 TAPE: NONE FRAME: 242
TSF:CENSUS90*92. 09/18/92 15:11:45 UTF:CENSUS90*93. 09/18/92 15:11:45 META:CENSUS90*H11ATABLES00. 09/18/92 15:32:16

Table 4. **Occupancy, Structural, and Utilization Characteristics of American Indian, Eskimo, or Aleut Households: 1990**—Con.

[For definitions of terms and meanings of symbols, see text]

American Indian/Alaska Native Area State County	Alaska Native Village Statistical Area—Con.									
	Emmonak		English Bay		Evansville		Eyak		False Pass	
	Total	Wade Hampton Census Area	Total	Kenai Peninsula Borough	Total	Yukon-Koyukuk Census Area	Total	Valdez-Cordova Census Area	Total	Aleutians East Borough
Occupied housing units	**137**	**137**	**38**	**38**	**8**	**8**	**4**	**4**	**17**	**17**
TENURE										
Owner-occupied housing units	104	104	34	34	7	7	4	4	14	14
Percent of occupied housing units	75.9	75.9	89.5	89.5	87.5	87.5	100.0	100.0	82.4	82.4
Renter-occupied housing units	33	33	4	4	1	1	–	–	3	3
UNITS IN STRUCTURE										
1, detached	132	132	38	38	8	8	3	3	17	17
1, attached	3	3	–	–	–	–	–	–	–	–
2	2	2	–	–	–	–	–	–	–	–
3 or 4	–	–	–	–	–	–	–	–	–	–
5 to 9	–	–	–	–	–	–	–	–	–	–
10 to 19	–	–	–	–	–	–	–	–	–	–
20 to 49	–	–	–	–	–	–	–	–	–	–
50 or more	–	–	–	–	–	–	–	–	–	–
Mobile home or trailer	–	–	–	–	–	–	1	1	–	–
Other	–	–	–	–	–	–	–	–	–	–
ROOMS										
Owner-occupied housing units	**104**	**104**	**34**	**34**	**7**	**7**	**4**	**4**	**14**	**14**
1 room	9	9	3	3	–	–	–	–	–	–
2 rooms	11	11	2	2	–	–	–	–	1	1
3 rooms	20	20	7	7	5	5	–	–	3	3
4 rooms	33	33	8	8	2	2	2	2	2	2
5 rooms	23	23	9	9	–	–	–	–	5	5
6 rooms	4	4	2	2	–	–	1	1	3	3
7 rooms	1	1	1	1	–	–	1	1	–	–
8 rooms	3	3	1	1	–	–	–	–	–	–
9 or more rooms	–	–	1	1	–	–	–	–	–	–
Median	3.9	3.9	4.1	4.1	3.2	3.2	5.0	5.0	4.7	4.7
Renter-occupied housing units	**33**	**33**	**4**	**4**	**1**	**1**	**–**	**–**	**3**	**3**
1 room	13	13	–	–	–	–	–	–	–	–
2 rooms	6	6	1	1	–	–	–	–	–	–
3 rooms	7	7	1	1	–	–	–	–	–	–
4 rooms	6	6	1	1	–	–	–	–	2	2
5 rooms	1	1	–	–	1	1	–	–	1	1
6 rooms	–	–	1	1	–	–	–	–	–	–
7 rooms	–	–	–	–	–	–	–	–	–	–
8 rooms	–	–	–	–	–	–	–	–	–	–
9 or more rooms	–	–	–	–	–	–	–	–	–	–
Median	2.1	2.1	3.5	3.5	5.0	5.0	–	–	4.3	4.3
PERSONS IN UNIT										
Owner-occupied housing units	**104**	**104**	**34**	**34**	**7**	**7**	**4**	**4**	**14**	**14**
1 person	15	15	7	7	2	2	1	1	3	3
2 persons	11	11	4	4	3	3	–	–	3	3
3 persons	14	14	1	1	1	1	–	–	2	2
4 persons	14	14	9	9	–	–	3	3	2	2
5 persons	16	16	8	8	–	–	–	–	3	3
6 persons	16	16	3	3	1	1	–	–	–	–
7 or more persons	18	18	2	2	–	–	–	–	1	1
Median	4.36	4.36	4.06	4.06	2.00	2.00	3.83	3.83	3.00	3.00
Renter-occupied housing units	**33**	**33**	**4**	**4**	**1**	**1**	**–**	**–**	**3**	**3**
1 person	7	7	1	1	–	–	–	–	2	2
2 persons	3	3	–	–	–	–	–	–	–	–
3 persons	6	6	1	1	–	–	–	–	–	–
4 persons	5	5	–	–	–	–	–	–	1	1
5 persons	8	8	1	1	–	–	–	–	–	–
6 persons	3	3	–	–	–	–	–	–	–	–
7 or more persons	1	1	1	1	1	1	–	–	–	–
Median	3.60	3.60	4.00	4.00	6.50+	6.50+	–	–	1.50–	1.50–
PERSONS PER ROOM										
Owner-occupied housing units	**104**	**104**	**34**	**34**	**7**	**7**	**4**	**4**	**14**	**14**
0.50 or less	18	18	7	7	3	3	1	1	6	6
0.51 to 0.75	9	9	4	4	3	3	2	2	3	3
0.76 to 1.00	24	24	15	15	–	–	1	1	3	3
1.01 to 1.50	26	26	5	5	–	–	–	–	1	1
1.51 or more	27	27	3	3	1	1	–	–	1	1
Renter-occupied housing units	**33**	**33**	**4**	**4**	**1**	**1**	**–**	**–**	**3**	**3**
0.50 or less	4	4	1	1	–	–	–	–	2	2
0.51 to 0.75	3	3	–	–	–	–	–	–	–	–
0.76 to 1.00	5	5	–	–	–	–	–	–	1	1
1.01 to 1.50	5	5	2	2	1	1	–	–	–	–
1.51 or more	16	16	1	1	–	–	–	–	–	–

TIPSII [UPF] GH11A CENSUS90 71580800 10/20/92 9:02 AM MACHINE: C DATA:CENSUS90*H11ATIPSDA00. 09/18/92 15:05:46 TAPE: NONE FRAME: 243
TSF:CENSUS90*92. 09/18/92 15:11:45 UTF:CENSUS90*93. 09/18/92 15:11:45 META:CENSUS90*H11ATABLES00. 09/18/92 15:32:16

Table 4. **Occupancy, Structural, and Utilization Characteristics of American Indian, Eskimo, or Aleut Households: 1990**—Con.

[For definitions of terms and meanings of symbols, see text]

American Indian/Alaska Native Area State County	Alaska Native Village Statistical Area—Con.									
	Fort Yukon		Gakona		Galena		Gambell		Georgetown	
	Total	Yukon-Koyukuk Census Area	Total	Valdez-Cordova Census Area	Total	Yukon-Koyukuk Census Area	Total	Nome Census Area	Total	Bethel Census Area
Occupied housing units	**161**	**161**	**–**	**–**	**112**	**112**	**109**	**109**	**–**	**–**
TENURE										
Owner-occupied housing units	137	137	–	–	79	79	101	101	–	–
Percent of occupied housing units	85.1	85.1	–	–	70.5	70.5	92.7	92.7	–	–
Renter-occupied housing units	24	24	–	–	33	33	8	8	–	–
UNITS IN STRUCTURE										
1, detached	155	155	–	–	108	108	97	97	–	–
1, attached	5	5	–	–	–	–	8	8	–	–
2	–	–	–	–	–	–	2	2	–	–
3 or 4	–	–	–	–	1	1	1	1	–	–
5 to 9	–	–	–	–	–	–	–	–	–	–
10 to 19	–	–	–	–	–	–	–	–	–	–
20 to 49	–	–	–	–	–	–	–	–	–	–
50 or more	–	–	–	–	–	–	–	–	–	–
Mobile home or trailer	1	1	–	–	3	3	–	–	–	–
Other	–	–	–	–	–	–	1	1	–	–
ROOMS										
Owner-occupied housing units	**137**	**137**	**–**	**–**	**79**	**79**	**101**	**101**	**–**	**–**
1 room	28	28	–	–	1	1	5	5	–	–
2 rooms	43	43	–	–	11	11	11	11	–	–
3 rooms	31	31	–	–	30	30	17	17	–	–
4 rooms	27	27	–	–	19	19	30	30	–	–
5 rooms	7	7	–	–	10	10	31	31	–	–
6 rooms	–	–	–	–	6	6	5	5	–	–
7 rooms	1	1	–	–	1	1	1	1	–	–
8 rooms	–	–	–	–	–	–	1	1	–	–
9 or more rooms	–	–	–	–	1	1	–	–	–	–
Median	2.4	2.4	–	–	3.4	3.4	4.1	4.1	–	–
Renter-occupied housing units	**24**	**24**	**–**	**–**	**33**	**33**	**8**	**8**	**–**	**–**
1 room	3	3	–	–	4	4	–	–	–	–
2 rooms	13	13	–	–	7	7	5	5	–	–
3 rooms	3	3	–	–	14	14	–	–	–	–
4 rooms	2	2	–	–	4	4	3	3	–	–
5 rooms	3	3	–	–	4	4	–	–	–	–
6 rooms	–	–	–	–	–	–	–	–	–	–
7 rooms	–	–	–	–	–	–	–	–	–	–
8 rooms	–	–	–	–	–	–	–	–	–	–
9 or more rooms	–	–	–	–	–	–	–	–	–	–
Median	2.2	2.2	–	–	2.9	2.9	2.3	2.3	–	–
PERSONS IN UNIT										
Owner-occupied housing units	**137**	**137**	**–**	**–**	**79**	**79**	**101**	**101**	**–**	**–**
1 person	33	33	–	–	15	15	11	11	–	–
2 persons	22	22	–	–	21	21	15	15	–	–
3 persons	24	24	–	–	15	15	6	6	–	–
4 persons	39	39	–	–	9	9	14	14	–	–
5 persons	9	9	–	–	10	10	19	19	–	–
6 persons	9	9	–	–	6	6	13	13	–	–
7 or more persons	1	1	–	–	3	3	23	23	–	–
Median	3.06	3.06	–	–	2.73	2.73	4.74	4.74	–	–
Renter-occupied housing units	**24**	**24**	**–**	**–**	**33**	**33**	**8**	**8**	**–**	**–**
1 person	9	9	–	–	9	9	3	3	–	–
2 persons	7	7	–	–	10	10	–	–	–	–
3 persons	5	5	–	–	5	5	–	–	–	–
4 persons	–	–	–	–	3	3	3	3	–	–
5 persons	1	1	–	–	4	4	–	–	–	–
6 persons	2	2	–	–	1	1	1	1	–	–
7 or more persons	–	–	–	–	1	1	1	1	–	–
Median	1.93	1.93	–	–	2.25	2.25	3.83	3.83	–	–
PERSONS PER ROOM										
Owner-occupied housing units	**137**	**137**	**–**	**–**	**79**	**79**	**101**	**101**	**–**	**–**
0.50 or less	21	21	–	–	25	25	14	14	–	–
0.51 to 0.75	12	12	–	–	16	16	11	11	–	–
0.76 to 1.00	45	45	–	–	18	18	27	27	–	–
1.01 to 1.50	25	25	–	–	13	13	22	22	–	–
1.51 or more	34	34	–	–	7	7	27	27	–	–
Renter-occupied housing units	**24**	**24**	**–**	**–**	**33**	**33**	**8**	**8**	**–**	**–**
0.50 or less	9	9	–	–	11	11	3	3	–	–
0.51 to 0.75	1	1	–	–	4	4	–	–	–	–
0.76 to 1.00	7	7	–	–	8	8	1	1	–	–
1.01 to 1.50	6	6	–	–	3	3	–	–	–	–
1.51 or more	1	1	–	–	7	7	4	4	–	–

TIPSII [UPF] GH11A CENSUS90 71580800 10/20/92 9:02 AM MACHINE: C DATA:CENSUS90*H11ATIPSDA00. 09/18/92 15:05:46 TAPE: NONE FRAME: 244
TSF:CENSUS90*92. 09/18/92 15:11:45 UTF:CENSUS90*93. 09/18/92 15:11:45 META:CENSUS90*H11ATABLES00. 09/18/92 15:32:16

Table 4. **Occupancy, Structural, and Utilization Characteristics of American Indian, Eskimo, or Aleut Households: 1990**—Con.

[For definitions of terms and meanings of symbols, see text]

American Indian/Alaska Native Area State County	Alaska Native Village Statistical Area—Con.									
	Golovin		Goodnews Bay		Grayling		Grouse Creek Group		Gulkana	
	Total	Nome Census Area	Total	Bethel Census Area	Total	Yukon-Koyukuk Census Area	Total	Kenai Peninsula Borough	Total	Valdez-Cordova Census Area
Occupied housing units	**38**	**38**	**61**	**61**	**45**	**45**	**21**	**21**	**25**	**25**
TENURE										
Owner-occupied housing units	27	27	54	54	38	38	20	20	17	17
Percent of occupied housing units	71.1	71.1	88.5	88.5	84.4	84.4	95.2	95.2	68.0	68.0
Renter-occupied housing units	11	11	7	7	7	7	1	1	8	8
UNITS IN STRUCTURE										
1, detached	35	35	55	55	45	45	19	19	16	16
1, attached	1	1	3	3	–	–	–	–	–	–
2	–	–	2	2	–	–	–	–	–	–
3 or 4	–	–	–	–	–	–	–	–	–	–
5 to 9	–	–	–	–	–	–	–	–	5	5
10 to 19	–	–	–	–	–	–	–	–	–	–
20 to 49	–	–	–	–	–	–	–	–	–	–
50 or more	–	–	–	–	–	–	–	–	–	–
Mobile home or trailer	–	–	1	1	–	–	2	2	4	4
Other	2	2	–	–	–	–	–	–	–	–
ROOMS										
Owner-occupied housing units	**27**	**27**	**54**	**54**	**38**	**38**	**20**	**20**	**17**	**17**
1 room	1	1	9	9	4	4	–	–	2	2
2 rooms	5	5	12	12	1	1	2	2	6	6
3 rooms	10	10	17	17	10	10	1	1	4	4
4 rooms	7	7	11	11	9	9	8	8	–	–
5 rooms	3	3	2	2	7	7	6	6	3	3
6 rooms	1	1	2	2	4	4	3	3	2	2
7 rooms	–	–	–	–	1	1	–	–	–	–
8 rooms	–	–	1	1	2	2	–	–	–	–
9 or more rooms	–	–	–	–	–	–	–	–	–	–
Median	3.3	3.3	2.9	2.9	3.9	3.9	4.4	4.4	2.6	2.6
Renter-occupied housing units	**11**	**11**	**7**	**7**	**7**	**7**	**1**	**1**	**8**	**8**
1 room	2	2	–	–	–	–	1	1	–	–
2 rooms	1	1	3	3	2	2	–	–	4	4
3 rooms	2	2	2	2	–	–	–	–	3	3
4 rooms	4	4	2	2	2	2	–	–	1	1
5 rooms	1	1	–	–	2	2	–	–	–	–
6 rooms	1	1	–	–	–	–	–	–	–	–
7 rooms	–	–	–	–	1	1	–	–	–	–
8 rooms	–	–	–	–	–	–	–	–	–	–
9 or more rooms	–	–	–	–	–	–	–	–	–	–
Median	3.6	3.6	2.8	2.8	4.3	4.3	1.5–	1.5–	2.5	2.5
PERSONS IN UNIT										
Owner-occupied housing units	**27**	**27**	**54**	**54**	**38**	**38**	**20**	**20**	**17**	**17**
1 person	8	8	8	8	5	5	4	4	5	5
2 persons	5	5	11	11	3	3	6	6	3	3
3 persons	3	3	9	9	7	7	3	3	4	4
4 persons	5	5	6	6	3	3	5	5	1	1
5 persons	1	1	9	9	10	10	–	–	3	3
6 persons	3	3	5	5	4	4	2	2	–	–
7 or more persons	2	2	6	6	6	6	–	–	1	1
Median	2.67	2.67	3.39	3.39	4.60	4.60	2.50	2.50	2.63	2.63
Renter-occupied housing units	**11**	**11**	**7**	**7**	**7**	**7**	**1**	**1**	**8**	**8**
1 person	7	7	–	–	3	3	1	1	4	4
2 persons	–	–	1	1	–	–	–	–	3	3
3 persons	2	2	2	2	1	1	–	–	1	1
4 persons	1	1	1	1	1	1	–	–	–	–
5 persons	–	–	1	1	2	2	–	–	–	–
6 persons	–	–	2	2	–	–	–	–	–	–
7 or more persons	1	1	–	–	–	–	–	–	–	–
Median	1.50–	1.50–	4.00	4.00	3.00	3.00	1.50–	1.50–	1.50	1.50
PERSONS PER ROOM										
Owner-occupied housing units	**27**	**27**	**54**	**54**	**38**	**38**	**20**	**20**	**17**	**17**
0.50 or less	9	9	5	5	6	6	9	9	7	7
0.51 to 0.75	4	4	8	8	6	6	4	4	2	2
0.76 to 1.00	6	6	10	10	8	8	6	6	2	2
1.01 to 1.50	2	2	14	14	8	8	1	1	3	3
1.51 or more	6	6	17	17	10	10	–	–	3	3
Renter-occupied housing units	**11**	**11**	**7**	**7**	**7**	**7**	**1**	**1**	**8**	**8**
0.50 or less	5	5	–	–	3	3	–	–	5	5
0.51 to 0.75	2	2	1	1	1	1	–	–	1	1
0.76 to 1.00	2	2	2	2	2	2	1	1	1	1
1.01 to 1.50	1	1	1	1	1	1	–	–	1	1
1.51 or more	1	1	3	3	–	–	–	–	–	–

TIPSII [UPF] GH11A CENSUS90 71580800 10/20/92 9:02 AM MACHINE: C DATA:CENSUS90*H11ATIPSDA00. 09/18/92 15:05:46 TAPE: NONE FRAME: 245
TSF:CENSUS90*92. 09/18/92 15:11:45 UTF:CENSUS90*93. 09/18/92 15:11:45 META:CENSUS90*H11ATABLES00. 09/18/92 15:32:16

Table 4. **Occupancy, Structural, and Utilization Characteristics of American Indian, Eskimo, or Aleut Households: 1990**—Con.

[For definitions of terms and meanings of symbols, see text]

American Indian/Alaska Native Area State County	Alaska Native Village Statistical Area—Con.									
	Hamilton		Healy Lake		Holy Cross		Hoonah		Hooper Bay	
	Total	Wade Hampton Census Area	Total	Southeast Fairbanks Census Area	Total	Yukon-Koyukuk Census Area	Total	Skagway-Yakutat-Angoon Census Area	Total	Wade Hampton Census Area
Occupied housing units	**–**	**–**	**12**	**12**	**–**	**–**	**155**	**155**	**175**	**175**
TENURE										
Owner-occupied housing units	–	–	12	12	–	–	122	122	138	138
Percent of occupied housing units	–	–	100.0	100.0	–	–	78.7	78.7	78.9	78.9
Renter-occupied housing units	–	–	–	–	–	–	33	33	37	37
UNITS IN STRUCTURE										
1, detached	–	–	11	11	–	–	126	126	152	152
1, attached	–	–	–	–	–	–	1	1	18	18
2	–	–	–	–	–	–	2	2	2	2
3 or 4	–	–	–	–	–	–	–	–	1	1
5 to 9	–	–	–	–	–	–	1	1	1	1
10 to 19	–	–	–	–	–	–	7	7	–	–
20 to 49	–	–	–	–	–	–	–	–	–	–
50 or more	–	–	–	–	–	–	–	–	–	–
Mobile home or trailer	–	–	1	1	–	–	14	14	–	–
Other	–	–	–	–	–	–	4	4	1	1
ROOMS										
Owner-occupied housing units	**–**	**–**	**12**	**12**	**–**	**–**	**122**	**122**	**138**	**138**
1 room	–	–	1	1	–	–	4	4	22	22
2 rooms	–	–	6	6	–	–	2	2	24	24
3 rooms	–	–	4	4	–	–	5	5	26	26
4 rooms	–	–	1	1	–	–	7	7	31	31
5 rooms	–	–	–	–	–	–	34	34	31	31
6 rooms	–	–	–	–	–	–	39	39	1	1
7 rooms	–	–	–	–	–	–	16	16	2	2
8 rooms	–	–	–	–	–	–	10	10	1	1
9 or more rooms	–	–	–	–	–	–	5	5	–	–
Median	–	–	2.3	2.3	–	–	5.7	5.7	3.4	3.4
Renter-occupied housing units	**–**	**–**	**–**	**–**	**–**	**–**	**33**	**33**	**37**	**37**
1 room	–	–	–	–	–	–	2	2	16	16
2 rooms	–	–	–	–	–	–	6	6	12	12
3 rooms	–	–	–	–	–	–	3	3	5	5
4 rooms	–	–	–	–	–	–	3	3	1	1
5 rooms	–	–	–	–	–	–	5	5	3	3
6 rooms	–	–	–	–	–	–	10	10	–	–
7 rooms	–	–	–	–	–	–	4	4	–	–
8 rooms	–	–	–	–	–	–	–	–	–	–
9 or more rooms	–	–	–	–	–	–	–	–	–	–
Median	–	–	–	–	–	–	5.0	5.0	1.7	1.7
PERSONS IN UNIT										
Owner-occupied housing units	**–**	**–**	**12**	**12**	**–**	**–**	**122**	**122**	**138**	**138**
1 person	–	–	2	2	–	–	21	21	19	19
2 persons	–	–	1	1	–	–	27	27	10	10
3 persons	–	–	5	5	–	–	16	16	14	14
4 persons	–	–	1	1	–	–	22	22	18	18
5 persons	–	–	–	–	–	–	17	17	18	18
6 persons	–	–	3	3	–	–	10	10	27	27
7 or more persons	–	–	–	–	–	–	9	9	32	32
Median	–	–	3.10	3.10	–	–	3.31	3.31	4.94	4.94
Renter-occupied housing units	**–**	**–**	**–**	**–**	**–**	**–**	**33**	**33**	**37**	**37**
1 person	–	–	–	–	–	–	8	8	12	12
2 persons	–	–	–	–	–	–	5	5	4	4
3 persons	–	–	–	–	–	–	9	9	4	4
4 persons	–	–	–	–	–	–	3	3	2	2
5 persons	–	–	–	–	–	–	7	7	7	7
6 persons	–	–	–	–	–	–	1	1	4	4
7 or more persons	–	–	–	–	–	–	–	–	4	4
Median	–	–	–	–	–	–	2.89	2.89	3.13	3.13
PERSONS PER ROOM										
Owner-occupied housing units	**–**	**–**	**12**	**12**	**–**	**–**	**122**	**122**	**138**	**138**
0.50 or less	–	–	2	2	–	–	59	59	21	21
0.51 to 0.75	–	–	–	–	–	–	30	30	9	9
0.76 to 1.00	–	–	3	3	–	–	18	18	22	22
1.01 to 1.50	–	–	4	4	–	–	12	12	22	22
1.51 or more	–	–	3	3	–	–	3	3	64	64
Renter-occupied housing units	**–**	**–**	**–**	**–**	**–**	**–**	**33**	**33**	**37**	**37**
0.50 or less	–	–	–	–	–	–	15	15	7	7
0.51 to 0.75	–	–	–	–	–	–	7	7	1	1
0.76 to 1.00	–	–	–	–	–	–	8	8	6	6
1.01 to 1.50	–	–	–	–	–	–	2	2	1	1
1.51 or more	–	–	–	–	–	–	1	1	22	22

TIPSII [UPF] GH11A CENSUS90 71580800 10/20/92 9:02 AM MACHINE: C DATA:CENSUS90*H11ATIPSDA00. 09/18/92 15:05:46 TAPE: NONE FRAME: 246
TSF:CENSUS90*92. 09/18/92 15:11:45 UTF:CENSUS90*93. 09/18/92 15:11:45 META:CENSUS90*H11ATABLES00. 09/18/92 15:32:16

Table 4. **Occupancy, Structural, and Utilization Characteristics of American Indian, Eskimo, or Aleut Households: 1990**—Con.

[For definitions of terms and meanings of symbols, see text]

American Indian/Alaska Native Area State County	Alaska Native Village Statistical Area—Con.									
	Hughes		Huslia		Hydaburg		Igiugig		Iliamna	
	Total	Yukon-Koyukuk Census Area	Total	Yukon-Koyukuk Census Area	Total	Prince of Wales-Outer Ketchikan Census Area	Total	Lake and Peninsula Borough	Total	Lake and Peninsula Borough
Occupied housing units	**21**	**21**	**57**	**57**	**99**	**99**	**10**	**10**	**20**	**20**
TENURE										
Owner-occupied housing units	15	15	52	52	65	65	9	9	13	13
Percent of occupied housing units	71.4	71.4	91.2	91.2	65.7	65.7	90.0	90.0	65.0	65.0
Renter-occupied housing units	6	6	5	5	34	34	1	1	7	7
UNITS IN STRUCTURE										
1, detached	20	20	57	57	77	77	10	10	18	18
1, attached	1	1	–	–	1	1	–	–	1	1
2	–	–	–	–	–	–	–	–	1	1
3 or 4	–	–	–	–	–	–	–	–	–	–
5 to 9	–	–	–	–	–	–	–	–	–	–
10 to 19	–	–	–	–	11	11	–	–	–	–
20 to 49	–	–	–	–	–	–	–	–	–	–
50 or more	–	–	–	–	–	–	–	–	–	–
Mobile home or trailer	–	–	–	–	8	8	–	–	–	–
Other	–	–	–	–	2	2	–	–	–	–
ROOMS										
Owner-occupied housing units	**15**	**15**	**52**	**52**	**65**	**65**	**9**	**9**	**13**	**13**
1 room	6	6	14	14	1	1	–	–	–	–
2 rooms	3	3	12	12	3	3	–	–	–	–
3 rooms	5	5	15	15	6	6	1	1	3	3
4 rooms	–	–	7	7	9	9	1	1	3	3
5 rooms	1	1	3	3	16	16	5	5	4	4
6 rooms	–	–	–	–	14	14	1	1	2	2
7 rooms	–	–	1	1	12	12	–	–	–	–
8 rooms	–	–	–	–	4	4	1	1	1	1
9 or more rooms	–	–	–	–	–	–	–	–	–	–
Median	2.0	2.0	2.5	2.5	5.3	5.3	5.0	5.0	4.6	4.6
Renter-occupied housing units	**6**	**6**	**5**	**5**	**34**	**34**	**1**	**1**	**7**	**7**
1 room	4	4	2	2	–	–	–	–	–	–
2 rooms	1	1	2	2	5	5	–	–	–	–
3 rooms	–	–	1	1	12	12	–	–	3	3
4 rooms	1	1	–	–	2	2	1	1	1	1
5 rooms	–	–	–	–	6	6	–	–	1	1
6 rooms	–	–	–	–	6	6	–	–	2	2
7 rooms	–	–	–	–	1	1	–	–	–	–
8 rooms	–	–	–	–	1	1	–	–	–	–
9 or more rooms	–	–	–	–	1	1	–	–	–	–
Median	1.5–	1.5–	1.8	1.8	3.5	3.5	4.0	4.0	4.0	4.0
PERSONS IN UNIT										
Owner-occupied housing units	**15**	**15**	**52**	**52**	**65**	**65**	**9**	**9**	**13**	**13**
1 person	5	5	15	15	12	12	4	4	1	1
2 persons	3	3	4	4	13	13	1	1	2	2
3 persons	3	3	10	10	11	11	1	1	3	3
4 persons	1	1	6	6	12	12	3	3	3	3
5 persons	2	2	9	9	9	9	–	–	3	3
6 persons	1	1	4	4	2	2	–	–	1	1
7 or more persons	–	–	4	4	6	6	–	–	–	–
Median	2.33	2.33	3.20	3.20	3.18	3.18	2.00	2.00	3.67	3.67
Renter-occupied housing units	**6**	**6**	**5**	**5**	**34**	**34**	**1**	**1**	**7**	**7**
1 person	4	4	2	2	11	11	1	1	1	1
2 persons	–	–	–	–	5	5	–	–	2	2
3 persons	2	2	2	2	8	8	–	–	1	1
4 persons	–	–	–	–	3	3	–	–	3	3
5 persons	–	–	1	1	2	2	–	–	–	–
6 persons	–	–	–	–	2	2	–	–	–	–
7 or more persons	–	–	–	–	3	3	–	–	–	–
Median	1.50–	1.50–	2.75	2.75	2.63	2.63	1.50–	1.50–	3.00	3.00
PERSONS PER ROOM										
Owner-occupied housing units	**15**	**15**	**52**	**52**	**65**	**65**	**9**	**9**	**13**	**13**
0.50 or less	2	2	7	7	29	29	6	6	5	5
0.51 to 0.75	1	1	1	1	14	14	2	2	1	1
0.76 to 1.00	3	3	18	18	15	15	1	1	3	3
1.01 to 1.50	4	4	6	6	5	5	–	–	2	2
1.51 or more	5	5	20	20	2	2	–	–	2	2
Renter-occupied housing units	**6**	**6**	**5**	**5**	**34**	**34**	**1**	**1**	**7**	**7**
0.50 or less	1	1	2	2	14	14	1	1	3	3
0.51 to 0.75	1	1	–	–	6	6	–	–	1	1
0.76 to 1.00	3	3	–	–	9	9	–	–	2	2
1.01 to 1.50	–	–	1	1	3	3	–	–	1	1
1.51 or more	1	1	2	2	2	2	–	–	–	–

TIPSII [UPF] GH11A CENSUS90 71580800 10/20/92 9:02 AM MACHINE: C DATA:CENSUS90*H11ATIPSDA00. 09/18/92 15:05:46 TAPE: NONE FRAME: 247
TSF:CENSUS90*92. 09/18/92 15:11:45 UTF:CENSUS90*93. 09/18/92 15:11:45 META:CENSUS90*H11ATABLES00. 09/18/92 15:32:16

Table 4. **Occupancy, Structural, and Utilization Characteristics of American Indian, Eskimo, or Aleut Households: 1990**—Con.

[For definitions of terms and meanings of symbols, see text]

American Indian/Alaska Native Area State County	Alaska Native Village Statistical Area—Con.									
	Inalik		Ivanof Bay		Kake		Kaktovik		Kalskag	
	Total	Nome Census Area	Total	Lake and Peninsula Borough	Total	Wrangell-Petersburg Census Area	Total	North Slope Borough	Total	Bethel Census Area
Occupied housing units	**37**	**37**	**8**	**8**	**157**	**157**	**50**	**50**	**35**	**35**
TENURE										
Owner-occupied housing units	8	8	5	5	134	134	32	32	22	22
Percent of occupied housing units	21.6	21.6	62.5	62.5	85.4	85.4	64.0	64.0	62.9	62.9
Renter-occupied housing units	29	29	3	3	23	23	18	18	13	13
UNITS IN STRUCTURE										
1, detached	31	31	8	8	117	117	47	47	32	32
1, attached	6	6	–	–	3	3	1	1	1	1
2	–	–	–	–	1	1	–	–	–	–
3 or 4	–	–	–	–	2	2	–	–	–	–
5 to 9	–	–	–	–	–	–	–	–	–	–
10 to 19	–	–	–	–	7	7	–	–	–	–
20 to 49	–	–	–	–	–	–	–	–	–	–
50 or more	–	–	–	–	–	–	–	–	–	–
Mobile home or trailer	–	–	–	–	25	25	–	–	–	–
Other	–	–	–	–	2	2	2	2	2	2
ROOMS										
Owner-occupied housing units	**8**	**8**	**5**	**5**	**134**	**134**	**32**	**32**	**22**	**22**
1 room	3	3	–	–	3	3	1	1	8	8
2 rooms	2	2	1	1	6	6	–	–	6	6
3 rooms	2	2	1	1	12	12	10	10	4	4
4 rooms	1	1	2	2	17	17	15	15	4	4
5 rooms	–	–	1	1	51	51	5	5	–	–
6 rooms	–	–	–	–	21	21	1	1	–	–
7 rooms	–	–	–	–	18	18	–	–	–	–
8 rooms	–	–	–	–	5	5	–	–	–	–
9 or more rooms	–	–	–	–	1	1	–	–	–	–
Median	2.0	2.0	3.8	3.8	5.1	5.1	3.8	3.8	2.0	2.0
Renter-occupied housing units	**29**	**29**	**3**	**3**	**23**	**23**	**18**	**18**	**13**	**13**
1 room	15	15	–	–	1	1	1	1	3	3
2 rooms	12	12	1	1	3	3	5	5	4	4
3 rooms	–	–	–	–	13	13	5	5	3	3
4 rooms	1	1	2	2	4	4	6	6	3	3
5 rooms	–	–	–	–	1	1	–	–	–	–
6 rooms	1	1	–	–	1	1	1	1	–	–
7 rooms	–	–	–	–	–	–	–	–	–	–
8 rooms	–	–	–	–	–	–	–	–	–	–
9 or more rooms	–	–	–	–	–	–	–	–	–	–
Median	1.5	1.5	3.8	3.8	3.1	3.1	3.1	3.1	2.4	2.4
PERSONS IN UNIT										
Owner-occupied housing units	**8**	**8**	**5**	**5**	**134**	**134**	**32**	**32**	**22**	**22**
1 person	1	1	–	–	18	18	6	6	6	6
2 persons	–	–	–	–	33	33	5	5	3	3
3 persons	1	1	1	1	25	25	7	7	6	6
4 persons	1	1	1	1	23	23	5	5	–	–
5 persons	1	1	2	2	18	18	3	3	4	4
6 persons	–	–	1	1	13	13	1	1	1	1
7 or more persons	4	4	–	–	4	4	5	5	2	2
Median	6.00	6.00	4.75	4.75	3.14	3.14	3.21	3.21	2.83	2.83
Renter-occupied housing units	**29**	**29**	**3**	**3**	**23**	**23**	**18**	**18**	**13**	**13**
1 person	5	5	–	–	9	9	6	6	2	2
2 persons	3	3	1	1	4	4	1	1	1	1
3 persons	2	2	1	1	2	2	3	3	4	4
4 persons	3	3	–	–	6	6	3	3	1	1
5 persons	9	9	1	1	–	–	4	4	2	2
6 persons	3	3	–	–	1	1	–	–	–	–
7 or more persons	4	4	–	–	1	1	1	1	3	3
Median	4.67	4.67	3.00	3.00	2.13	2.13	3.17	3.17	3.38	3.38
PERSONS PER ROOM										
Owner-occupied housing units	**8**	**8**	**5**	**5**	**134**	**134**	**32**	**32**	**22**	**22**
0.50 or less	–	–	–	–	60	60	10	10	3	3
0.51 to 0.75	–	–	1	1	18	18	5	5	2	2
0.76 to 1.00	2	2	1	1	40	40	6	6	6	6
1.01 to 1.50	–	–	1	1	10	10	6	6	4	4
1.51 or more	6	6	2	2	6	6	5	5	7	7
Renter-occupied housing units	**29**	**29**	**3**	**3**	**23**	**23**	**18**	**18**	**13**	**13**
0.50 or less	4	4	1	1	11	11	5	5	–	–
0.51 to 0.75	–	–	1	1	4	4	1	1	1	1
0.76 to 1.00	4	4	–	–	2	2	6	6	4	4
1.01 to 1.50	1	1	–	–	1	1	4	4	1	1
1.51 or more	20	20	1	1	5	5	2	2	7	7

TIPSII [UPF] GH11A CENSUS90 71580800 10/20/92 9:02 AM MACHINE: C DATA:CENSUS90*H11ATIPSDA00. 09/18/92 15:05:46 TAPE: NONE FRAME: 248
TSF:CENSUS90*92. 09/18/92 15:11:45 UTF:CENSUS90*93. 09/18/92 15:11:45 META:CENSUS90*H11ATABLES00. 09/18/92 15:32:16

Table 4. **Occupancy, Structural, and Utilization Characteristics of American Indian, Eskimo, or Aleut Households: 1990**—Con.

[For definitions of terms and meanings of symbols, see text]

American Indian/ Alaska Native Area State County	Alaska Native Village Statistical Area—Con.									
	Kaltag		Karluk		Kasaan		Kasigluk		Kiana	
	Total	Yukon-Koyukuk Census Area	Total	Kodiak Island Borough	Total	Prince of Wales-Outer Ketchikan Census Area	Total	Bethel Census Area	Total	Northwest Arctic Borough
Occupied housing units	**54**	**54**	**16**	**16**	**11**	**11**	**79**	**79**	**80**	**80**
TENURE										
Owner-occupied housing units	50	50	15	15	6	6	48	48	67	67
Percent of occupied housing units	92.6	92.6	93.8	93.8	54.5	54.5	60.8	60.8	83.8	83.8
Renter-occupied housing units	4	4	1	1	5	5	31	31	13	13
UNITS IN STRUCTURE										
1, detached	53	53	16	16	9	9	79	79	79	79
1, attached	1	1	–	–	–	–	–	–	–	–
2	–	–	–	–	–	–	–	–	1	1
3 or 4	–	–	–	–	–	–	–	–	–	–
5 to 9	–	–	–	–	–	–	–	–	–	–
10 to 19	–	–	–	–	–	–	–	–	–	–
20 to 49	–	–	–	–	–	–	–	–	–	–
50 or more	–	–	–	–	–	–	–	–	–	–
Mobile home or trailer	–	–	–	–	2	2	–	–	–	–
Other	–	–	–	–	–	–	–	–	–	–
ROOMS										
Owner-occupied housing units	**50**	**50**	**15**	**15**	**6**	**6**	**48**	**48**	**67**	**67**
1 room	5	5	–	–	1	1	9	9	6	6
2 rooms	11	11	–	–	–	–	10	10	9	9
3 rooms	10	10	4	4	1	1	8	8	9	9
4 rooms	9	9	5	5	3	3	11	11	24	24
5 rooms	12	12	3	3	–	–	5	5	13	13
6 rooms	2	2	2	2	1	1	4	4	2	2
7 rooms	–	–	1	1	–	–	1	1	4	4
8 rooms	1	1	–	–	–	–	–	–	–	–
9 or more rooms	–	–	–	–	–	–	–	–	–	–
Median	3.4	3.4	4.2	4.2	3.8	3.8	3.1	3.1	3.9	3.9
Renter-occupied housing units	**4**	**4**	**1**	**1**	**5**	**5**	**31**	**31**	**13**	**13**
1 room	1	1	–	–	–	–	3	3	2	2
2 rooms	–	–	1	1	2	2	5	5	5	5
3 rooms	–	–	–	–	1	1	12	12	3	3
4 rooms	2	2	–	–	2	2	9	9	2	2
5 rooms	1	1	–	–	–	–	1	1	1	1
6 rooms	–	–	–	–	–	–	1	1	–	–
7 rooms	–	–	–	–	–	–	–	–	–	–
8 rooms	–	–	–	–	–	–	–	–	–	–
9 or more rooms	–	–	–	–	–	–	–	–	–	–
Median	4.0	4.0	2.0	2.0	3.0	3.0	3.1	3.1	2.4	2.4
PERSONS IN UNIT										
Owner-occupied housing units	**50**	**50**	**15**	**15**	**6**	**6**	**48**	**48**	**67**	**67**
1 person	11	11	2	2	–	–	5	5	15	15
2 persons	5	5	3	3	3	3	3	3	8	8
3 persons	10	10	2	2	2	2	4	4	6	6
4 persons	3	3	2	2	1	1	7	7	7	7
5 persons	9	9	1	1	–	–	7	7	8	8
6 persons	7	7	2	2	–	–	7	7	6	6
7 or more persons	5	5	3	3	–	–	15	15	17	17
Median	3.40	3.40	3.75	3.75	2.50	2.50	5.21	5.21	4.14	4.14
Renter-occupied housing units	**4**	**4**	**1**	**1**	**5**	**5**	**31**	**31**	**13**	**13**
1 person	–	–	–	–	1	1	2	2	4	4
2 persons	–	–	–	–	2	2	3	3	2	2
3 persons	2	2	1	1	1	1	4	4	1	1
4 persons	2	2	–	–	–	–	5	5	–	–
5 persons	–	–	–	–	1	1	8	8	3	3
6 persons	–	–	–	–	–	–	1	1	1	1
7 or more persons	–	–	–	–	–	–	8	8	2	2
Median	3.50	3.50	3.00	3.00	2.25	2.25	4.69	4.69	3.00	3.00
PERSONS PER ROOM										
Owner-occupied housing units	**50**	**50**	**15**	**15**	**6**	**6**	**48**	**48**	**67**	**67**
0.50 or less	10	10	4	4	2	2	2	2	17	17
0.51 to 0.75	6	6	3	3	1	1	2	2	10	10
0.76 to 1.00	11	11	2	2	2	2	9	9	11	11
1.01 to 1.50	13	13	5	5	–	–	11	11	8	8
1.51 or more	10	10	1	1	1	1	24	24	21	21
Renter-occupied housing units	**4**	**4**	**1**	**1**	**5**	**5**	**31**	**31**	**13**	**13**
0.50 or less	–	–	–	–	3	3	1	1	4	4
0.51 to 0.75	2	2	–	–	–	–	2	2	–	–
0.76 to 1.00	1	1	–	–	–	–	8	8	3	3
1.01 to 1.50	–	–	1	1	1	1	4	4	1	1
1.51 or more	1	1	–	–	1	1	16	16	5	5

TIPSII [UPF] GH11A CENSUS90 71580800 10/20/92 9:02 AM MACHINE: C DATA:CENSUS90*H11ATIPSDA00. 09/18/92 15:05:46 TAPE: NONE FRAME: 249
TSF:CENSUS90*92. 09/18/92 15:11:45 UTF:CENSUS90*93. 09/18/92 15:11:45 META:CENSUS90*H11ATABLES00. 09/18/92 15:32:16

Table 4. **Occupancy, Structural, and Utilization Characteristics of American Indian, Eskimo, or Aleut Households: 1990**—Con.

[For definitions of terms and meanings of symbols, see text]

American Indian/Alaska Native Area State County	Alaska Native Village Statistical Area—Con.									
	King Cove		King Salmon		Kipnuk		Kivalina		Klawock	
	Total	Aleutians East Borough	Total	Bristol Bay Borough	Total	Bethel Census Area	Total	Northwest Arctic Borough	Total	Prince of Wales-Outer Ketchikan Census Area
Occupied housing units	**49**	**49**	**25**	**25**	**95**	**95**	**61**	**61**	**111**	**111**
TENURE										
Owner-occupied housing units	40	40	16	16	94	94	46	46	71	71
Percent of occupied housing units	81.6	81.6	64.0	64.0	98.9	98.9	75.4	75.4	64.0	64.0
Renter-occupied housing units	9	9	9	9	1	1	15	15	40	40
UNITS IN STRUCTURE										
1, detached	39	39	19	19	95	95	61	61	71	71
1, attached	1	1	1	1	–	–	–	–	1	1
2	–	–	2	2	–	–	–	–	1	1
3 or 4	–	–	1	1	–	–	–	–	1	1
5 to 9	–	–	1	1	–	–	–	–	–	–
10 to 19	4	4	–	–	–	–	–	–	11	11
20 to 49	–	–	–	–	–	–	–	–	–	–
50 or more	–	–	–	–	–	–	–	–	–	–
Mobile home or trailer	5	5	1	1	–	–	–	–	25	25
Other	–	–	–	–	–	–	–	–	1	1
ROOMS										
Owner-occupied housing units	**40**	**40**	**16**	**16**	**94**	**94**	**46**	**46**	**71**	**71**
1 room	–	–	–	–	1	1	8	8	4	4
2 rooms	1	1	1	1	9	9	13	13	2	2
3 rooms	–	–	3	3	28	28	14	14	18	18
4 rooms	8	8	2	2	32	32	11	11	9	9
5 rooms	7	7	3	3	17	17	–	–	17	17
6 rooms	11	11	2	2	4	4	–	–	8	8
7 rooms	3	3	2	2	1	1	–	–	9	9
8 rooms	6	6	1	1	2	2	–	–	1	1
9 or more rooms	4	4	2	2	–	–	–	–	3	3
Median	5.9	5.9	5.2	5.2	3.8	3.8	2.6	2.6	4.6	4.6
Renter-occupied housing units	**9**	**9**	**9**	**9**	**1**	**1**	**15**	**15**	**40**	**40**
1 room	–	–	–	–	–	–	6	6	5	5
2 rooms	2	2	–	–	–	–	6	6	4	4
3 rooms	2	2	2	2	1	1	3	3	15	15
4 rooms	2	2	4	4	–	–	–	–	6	6
5 rooms	2	2	3	3	–	–	–	–	5	5
6 rooms	1	1	–	–	–	–	–	–	3	3
7 rooms	–	–	–	–	–	–	–	–	–	–
8 rooms	–	–	–	–	–	–	–	–	1	1
9 or more rooms	–	–	–	–	–	–	–	–	1	1
Median	3.8	3.8	4.1	4.1	3.0	3.0	1.8	1.8	3.2	3.2
PERSONS IN UNIT										
Owner-occupied housing units	**40**	**40**	**16**	**16**	**94**	**94**	**46**	**46**	**71**	**71**
1 person	4	4	3	3	9	9	4	4	11	11
2 persons	9	9	3	3	6	6	2	2	14	14
3 persons	7	7	2	2	14	14	4	4	14	14
4 persons	10	10	3	3	13	13	9	9	13	13
5 persons	6	6	2	2	17	17	2	2	12	12
6 persons	3	3	2	2	17	17	9	9	3	3
7 or more persons	1	1	1	1	18	18	16	16	4	4
Median	3.50	3.50	3.50	3.50	4.79	4.79	5.72	5.72	3.25	3.25
Renter-occupied housing units	**9**	**9**	**9**	**9**	**1**	**1**	**15**	**15**	**40**	**40**
1 person	3	3	3	3	–	–	3	3	5	5
2 persons	4	4	–	–	1	1	1	1	8	8
3 persons	2	2	2	2	–	–	4	4	10	10
4 persons	–	–	3	3	–	–	1	1	5	5
5 persons	–	–	–	–	–	–	1	1	5	5
6 persons	–	–	–	–	–	–	3	3	6	6
7 or more persons	–	–	1	1	–	–	2	2	1	1
Median	1.88	1.88	3.25	3.25	2.00	2.00	3.38	3.38	3.20	3.20
PERSONS PER ROOM										
Owner-occupied housing units	**40**	**40**	**16**	**16**	**94**	**94**	**46**	**46**	**71**	**71**
0.50 or less	20	20	7	7	12	12	2	2	21	21
0.51 to 0.75	12	12	5	5	11	11	2	2	19	19
0.76 to 1.00	7	7	2	2	15	15	5	5	21	21
1.01 to 1.50	1	1	1	1	34	34	5	5	6	6
1.51 or more	–	–	1	1	22	22	32	32	4	4
Renter-occupied housing units	**9**	**9**	**9**	**9**	**1**	**1**	**15**	**15**	**40**	**40**
0.50 or less	5	5	3	3	–	–	2	2	5	5
0.51 to 0.75	2	2	1	1	1	1	–	–	8	8
0.76 to 1.00	1	1	4	4	–	–	2	2	14	14
1.01 to 1.50	1	1	–	–	–	–	1	1	7	7
1.51 or more	–	–	1	1	–	–	10	10	6	6

TIPSII [UPF] GH11A CENSUS90 71580800 10/20/92 9:02 AM MACHINE: C DATA:CENSUS90*H11ATIPSDA00. 09/18/92 15:05:46 TAPE: NONE FRAME: 250
TSF:CENSUS90*92. 09/18/92 15:11:45 UTF:CENSUS90*93. 09/18/92 15:11:45 META:CENSUS90*H11ATABLES00. 09/18/92 15:32:16

Table 4. **Occupancy, Structural, and Utilization Characteristics of American Indian, Eskimo, or Aleut Households: 1990**—Con.

[For definitions of terms and meanings of symbols, see text]

American Indian/Alaska Native Area State County	Alaska Native Village Statistical Area—Con.									
	Knik		Kobuk		Kokhanok		Koliganek		Kongiganak	
	Total	Matanuska-Susitna Borough	Total	Northwest Arctic Borough	Total	Lake and Peninsula Borough	Total	Dillingham Census Area	Total	Bethel Census Area
Occupied housing units	**9**	**9**	**14**	**14**	**32**	**32**	**41**	**41**	**55**	**55**
TENURE										
Owner-occupied housing units	8	8	11	11	28	28	37	37	53	53
Percent of occupied housing units	88.9	88.9	78.6	78.6	87.5	87.5	90.2	90.2	96.4	96.4
Renter-occupied housing units	1	1	3	3	4	4	4	4	2	2
UNITS IN STRUCTURE										
1, detached	7	7	14	14	32	32	41	41	54	54
1, attached	–	–	–	–	–	–	–	–	1	1
2	–	–	–	–	–	–	–	–	–	–
3 or 4	–	–	–	–	–	–	–	–	–	–
5 to 9	–	–	–	–	–	–	–	–	–	–
10 to 19	–	–	–	–	–	–	–	–	–	–
20 to 49	–	–	–	–	–	–	–	–	–	–
50 or more	–	–	–	–	–	–	–	–	–	–
Mobile home or trailer	2	2	–	–	–	–	–	–	–	–
Other	–	–	–	–	–	–	–	–	–	–
ROOMS										
Owner-occupied housing units	**8**	**8**	**11**	**11**	**28**	**28**	**37**	**37**	**53**	**53**
1 room	1	1	2	2	2	2	3	3	10	10
2 rooms	1	1	1	1	8	8	11	11	7	7
3 rooms	3	3	5	5	7	7	8	8	11	11
4 rooms	1	1	3	3	6	6	12	12	13	13
5 rooms	–	–	–	–	3	3	2	2	4	4
6 rooms	1	1	–	–	2	2	–	–	7	7
7 rooms	–	–	–	–	–	–	1	1	–	–
8 rooms	1	1	–	–	–	–	–	–	–	–
9 or more rooms	–	–	–	–	–	–	–	–	1	1
Median	3.2	3.2	3.0	3.0	3.1	3.1	3.1	3.1	3.4	3.4
Renter-occupied housing units	**1**	**1**	**3**	**3**	**4**	**4**	**4**	**4**	**2**	**2**
1 room	1	1	1	1	1	1	1	1	2	2
2 rooms	–	–	2	2	–	–	1	1	–	–
3 rooms	–	–	–	–	1	1	2	2	–	–
4 rooms	–	–	–	–	1	1	–	–	–	–
5 rooms	–	–	–	–	–	–	–	–	–	–
6 rooms	–	–	–	–	–	–	–	–	–	–
7 rooms	–	–	–	–	1	1	–	–	–	–
8 rooms	–	–	–	–	–	–	–	–	–	–
9 or more rooms	–	–	–	–	–	–	–	–	–	–
Median	1.5–	1.5–	1.8	1.8	3.5	3.5	2.5	2.5	1.5–	1.5–
PERSONS IN UNIT										
Owner-occupied housing units	**8**	**8**	**11**	**11**	**28**	**28**	**37**	**37**	**53**	**53**
1 person	2	2	4	4	5	5	4	4	3	3
2 persons	1	1	–	–	4	4	6	6	2	2
3 persons	2	2	1	1	2	2	6	6	4	4
4 persons	2	2	1	1	4	4	6	6	12	12
5 persons	1	1	1	1	2	2	8	8	9	9
6 persons	–	–	2	2	7	7	3	3	7	7
7 or more persons	–	–	2	2	4	4	4	4	16	16
Median	3.00	3.00	4.00	4.00	4.25	4.25	3.92	3.92	5.11	5.11
Renter-occupied housing units	**1**	**1**	**3**	**3**	**4**	**4**	**4**	**4**	**2**	**2**
1 person	–	–	–	–	–	–	–	–	–	–
2 persons	–	–	–	–	–	–	1	1	–	–
3 persons	1	1	1	1	1	1	2	2	1	1
4 persons	–	–	1	1	1	1	–	–	1	1
5 persons	–	–	–	–	–	–	1	1	–	–
6 persons	–	–	–	–	1	1	–	–	–	–
7 or more persons	–	–	1	1	1	1	–	–	–	–
Median	3.00	3.00	4.00	4.00	5.00	5.00	3.00	3.00	3.50	3.50
PERSONS PER ROOM										
Owner-occupied housing units	**8**	**8**	**11**	**11**	**28**	**28**	**37**	**37**	**53**	**53**
0.50 or less	3	3	4	4	5	5	7	7	4	4
0.51 to 0.75	1	1	–	–	2	2	4	4	4	4
0.76 to 1.00	2	2	1	1	7	7	6	6	9	9
1.01 to 1.50	1	1	1	1	6	6	7	7	11	11
1.51 or more	1	1	5	5	8	8	13	13	25	25
Renter-occupied housing units	**1**	**1**	**3**	**3**	**4**	**4**	**4**	**4**	**2**	**2**
0.50 or less	–	–	–	–	1	1	–	–	–	–
0.51 to 0.75	–	–	–	–	–	–	1	1	–	–
0.76 to 1.00	–	–	–	–	–	–	1	1	–	–
1.01 to 1.50	–	–	–	–	1	1	–	–	–	–
1.51 or more	1	1	3	3	2	2	2	2	2	2

TIPSII [UPF] GH11A CENSUS90 71580800 10/20/92 9:02 AM MACHINE: C DATA:CENSUS90*H11ATIPSDA00. 09/18/92 15:05:46 TAPE: NONE FRAME: 251
TSF:CENSUS90*92. 09/18/92 15:11:45 UTF:CENSUS90*93. 09/18/92 15:11:45 META:CENSUS90*H11ATABLES00. 09/18/92 15:32:16

Table 4. **Occupancy, Structural, and Utilization Characteristics of American Indian, Eskimo, or Aleut Households: 1990**—Con.

[For definitions of terms and meanings of symbols, see text]

American Indian/Alaska Native Area State County	Alaska Native Village Statistical Area—Con.									
	Kotlik		Kotzebue		Koyuk		Koyukuk		Kwethluk	
	Total	Wade Hampton Census Area	Total	Northwest Arctic Borough	Total	Nome Census Area	Total	Yukon-Koyukuk Census Area	Total	Bethel Census Area
Occupied housing units	**92**	**92**	**481**	**481**	**54**	**54**	**37**	**37**	**114**	**114**
TENURE										
Owner-occupied housing units	77	77	231	231	45	45	34	34	95	95
Percent of occupied housing units	83.7	83.7	48.0	48.0	83.3	83.3	91.9	91.9	83.3	83.3
Renter-occupied housing units	15	15	250	250	9	9	3	3	19	19
UNITS IN STRUCTURE										
1, detached	87	87	319	319	49	49	36	36	110	110
1, attached	–	–	7	7	5	5	–	–	4	4
2	1	1	14	14	–	–	–	–	–	–
3 or 4	–	–	13	13	–	–	–	–	–	–
5 to 9	–	–	40	40	–	–	–	–	–	–
10 to 19	–	–	19	19	–	–	–	–	–	–
20 to 49	–	–	43	43	–	–	–	–	–	–
50 or more	–	–	–	–	–	–	–	–	–	–
Mobile home or trailer	4	4	14	14	–	–	–	–	–	–
Other	–	–	12	12	–	–	1	1	–	–
ROOMS										
Owner-occupied housing units	**77**	**77**	**231**	**231**	**45**	**45**	**34**	**34**	**95**	**95**
1 room	5	5	17	17	6	6	16	16	21	21
2 rooms	15	15	30	30	9	9	11	11	23	23
3 rooms	16	16	51	51	8	8	4	4	27	27
4 rooms	27	27	57	57	16	16	2	2	18	18
5 rooms	11	11	45	45	6	6	1	1	3	3
6 rooms	2	2	16	16	–	–	–	–	2	2
7 rooms	1	1	8	8	–	–	–	–	1	1
8 rooms	–	–	4	4	–	–	–	–	–	–
9 or more rooms	–	–	3	3	–	–	–	–	–	–
Median	3.6	3.6	3.8	3.8	3.4	3.4	1.6	1.6	2.6	2.6
Renter-occupied housing units	**15**	**15**	**250**	**250**	**9**	**9**	**3**	**3**	**19**	**19**
1 room	2	2	39	39	2	2	3	3	2	2
2 rooms	9	9	58	58	3	3	–	–	5	5
3 rooms	3	3	67	67	–	–	–	–	4	4
4 rooms	–	–	54	54	3	3	–	–	7	7
5 rooms	1	1	23	23	–	–	–	–	1	1
6 rooms	–	–	7	7	–	–	–	–	–	–
7 rooms	–	–	2	2	1	1	–	–	–	–
8 rooms	–	–	–	–	–	–	–	–	–	–
9 or more rooms	–	–	–	–	–	–	–	–	–	–
Median	2.1	2.1	2.9	2.9	2.3	2.3	1.5–	1.5–	3.1	3.1
PERSONS IN UNIT										
Owner-occupied housing units	**77**	**77**	**231**	**231**	**45**	**45**	**34**	**34**	**95**	**95**
1 person	5	5	31	31	6	6	8	8	9	9
2 persons	10	10	19	19	5	5	7	7	9	9
3 persons	8	8	36	36	9	9	4	4	12	12
4 persons	11	11	37	37	6	6	7	7	16	16
5 persons	14	14	35	35	6	6	5	5	19	19
6 persons	11	11	37	37	7	7	2	2	9	9
7 or more persons	18	18	36	36	6	6	1	1	21	21
Median	4.82	4.82	4.30	4.30	3.92	3.92	3.00	3.00	4.58	4.58
Renter-occupied housing units	**15**	**15**	**250**	**250**	**9**	**9**	**3**	**3**	**19**	**19**
1 person	2	2	37	37	3	3	–	–	6	6
2 persons	1	1	60	60	1	1	2	2	3	3
3 persons	2	2	45	45	3	3	–	–	1	1
4 persons	4	4	36	36	1	1	–	–	2	2
5 persons	3	3	42	42	–	–	1	1	4	4
6 persons	2	2	16	16	1	1	–	–	1	1
7 or more persons	1	1	14	14	–	–	–	–	2	2
Median	4.13	4.13	3.12	3.12	2.67	2.67	2.25	2.25	3.00	3.00
PERSONS PER ROOM										
Owner-occupied housing units	**77**	**77**	**231**	**231**	**45**	**45**	**34**	**34**	**95**	**95**
0.50 or less	7	7	38	38	2	2	2	2	6	6
0.51 to 0.75	8	8	23	23	4	4	1	1	4	4
0.76 to 1.00	18	18	54	54	17	17	9	9	17	17
1.01 to 1.50	14	14	52	52	8	8	4	4	15	15
1.51 or more	30	30	64	64	14	14	18	18	53	53
Renter-occupied housing units	**15**	**15**	**250**	**250**	**9**	**9**	**3**	**3**	**19**	**19**
0.50 or less	1	1	34	34	3	3	–	–	6	6
0.51 to 0.75	1	1	39	39	2	2	–	–	1	1
0.76 to 1.00	1	1	65	65	1	1	–	–	3	3
1.01 to 1.50	3	3	43	43	2	2	–	–	3	3
1.51 or more	9	9	69	69	1	1	3	3	6	6

TIPSII [UPF] GH11A CENSUS90 71580800 10/20/92 9:02 AM MACHINE: C DATA:CENSUS90*H11ATIPSDA00. 09/18/92 15:05:46 TAPE: NONE FRAME: 252
TSF:CENSUS90*92. 09/18/92 15:11:45 UTF:CENSUS90*93. 09/18/92 15:11:45 META:CENSUS90*H11ATABLES00. 09/18/92 15:32:16

Table 4. **Occupancy, Structural, and Utilization Characteristics of American Indian, Eskimo, or Aleut Households: 1990**—Con.

[For definitions of terms and meanings of symbols, see text]

American Indian/Alaska Native Area State County	Alaska Native Village Statistical Area—Con.									
	Kwigillingok		Lake Minchumina		Larsen Bay		Levelock		Lime Village	
	Total	Bethel Census Area	Total	Yukon-Koyukuk Census Area	Total	Kodiak Island Borough	Total	Lake and Peninsula Borough	Total	Bethel Census Area
Occupied housing units	**57**	**57**	**1**	**1**	**36**	**36**	**31**	**31**	**13**	**13**
TENURE										
Owner-occupied housing units	52	52	1	1	31	31	15	15	10	10
Percent of occupied housing units	91.2	91.2	100.0	100.0	86.1	86.1	48.4	48.4	76.9	76.9
Renter-occupied housing units	5	5	–	–	5	5	16	16	3	3
UNITS IN STRUCTURE										
1, detached	55	55	1	1	35	35	27	27	12	12
1, attached	2	2	–	–	–	–	2	2	1	1
2	–	–	–	–	–	–	–	–	–	–
3 or 4	–	–	–	–	–	–	1	1	–	–
5 to 9	–	–	–	–	–	–	–	–	–	–
10 to 19	–	–	–	–	–	–	–	–	–	–
20 to 49	–	–	–	–	–	–	–	–	–	–
50 or more	–	–	–	–	–	–	–	–	–	–
Mobile home or trailer	–	–	–	–	1	1	1	1	–	–
Other	–	–	–	–	–	–	–	–	–	–
ROOMS										
Owner-occupied housing units	**52**	**52**	**1**	**1**	**31**	**31**	**15**	**15**	**10**	**10**
1 room	2	2	–	–	–	–	1	1	3	3
2 rooms	3	3	1	1	1	1	–	–	5	5
3 rooms	11	11	–	–	6	6	4	4	2	2
4 rooms	9	9	–	–	13	13	5	5	–	–
5 rooms	10	10	–	–	4	4	3	3	–	–
6 rooms	9	9	–	–	3	3	–	–	–	–
7 rooms	4	4	–	–	2	2	1	1	–	–
8 rooms	3	3	–	–	2	2	1	1	–	–
9 or more rooms	1	1	–	–	–	–	–	–	–	–
Median	4.6	4.6	2.0	2.0	4.2	4.2	4.0	4.0	1.9	1.9
Renter-occupied housing units	**5**	**5**	**–**	**–**	**5**	**5**	**16**	**16**	**3**	**3**
1 room	–	–	–	–	–	–	–	–	2	2
2 rooms	1	1	–	–	1	1	5	5	–	–
3 rooms	3	3	–	–	–	–	6	6	–	–
4 rooms	1	1	–	–	3	3	4	4	–	–
5 rooms	–	–	–	–	1	1	1	1	1	1
6 rooms	–	–	–	–	–	–	–	–	–	–
7 rooms	–	–	–	–	–	–	–	–	–	–
8 rooms	–	–	–	–	–	–	–	–	–	–
9 or more rooms	–	–	–	–	–	–	–	–	–	–
Median	3.0	3.0	–	–	4.0	4.0	3.0	3.0	1.5–	1.5–
PERSONS IN UNIT										
Owner-occupied housing units	**52**	**52**	**1**	**1**	**31**	**31**	**15**	**15**	**10**	**10**
1 person	4	4	–	–	4	4	3	3	4	4
2 persons	2	2	–	–	8	8	3	3	2	2
3 persons	6	6	–	–	7	7	3	3	2	2
4 persons	8	8	–	–	5	5	1	1	1	1
5 persons	13	13	–	–	–	–	2	2	–	–
6 persons	14	14	1	1	2	2	2	2	1	1
7 or more persons	5	5	–	–	5	5	1	1	–	–
Median	4.96	4.96	6.00	6.00	3.00	3.00	3.00	3.00	2.00	2.00
Renter-occupied housing units	**5**	**5**	**–**	**–**	**5**	**5**	**16**	**16**	**3**	**3**
1 person	–	–	–	–	2	2	7	7	–	–
2 persons	–	–	–	–	1	1	4	4	1	1
3 persons	–	–	–	–	2	2	2	2	–	–
4 persons	3	3	–	–	–	–	1	1	1	1
5 persons	–	–	–	–	–	–	–	–	–	–
6 persons	2	2	–	–	–	–	1	1	1	1
7 or more persons	–	–	–	–	–	–	1	1	–	–
Median	4.33	4.33	–	–	2.00	2.00	1.75	1.75	4.00	4.00
PERSONS PER ROOM										
Owner-occupied housing units	**52**	**52**	**1**	**1**	**31**	**31**	**15**	**15**	**10**	**10**
0.50 or less	8	8	–	–	10	10	3	3	1	1
0.51 to 0.75	5	5	–	–	10	10	7	7	–	–
0.76 to 1.00	18	18	–	–	5	5	1	1	6	6
1.01 to 1.50	11	11	–	–	6	6	2	2	1	1
1.51 or more	10	10	1	1	–	–	2	2	2	2
Renter-occupied housing units	**5**	**5**	**–**	**–**	**5**	**5**	**16**	**16**	**3**	**3**
0.50 or less	–	–	–	–	3	3	8	8	–	–
0.51 to 0.75	–	–	–	–	2	2	2	2	–	–
0.76 to 1.00	–	–	–	–	–	–	4	4	–	–
1.01 to 1.50	3	3	–	–	–	–	1	1	1	1
1.51 or more	2	2	–	–	–	–	1	1	2	2

TIPSII [UPF] GH11A CENSUS90 71580800 10/20/92 9:02 AM MACHINE: C DATA:CENSUS90*H11ATIPSDA00. 09/18/92 15:05:46 TAPE: NONE FRAME: 253
TSF:CENSUS90*92. 09/18/92 15:11:45 UTF:CENSUS90*93. 09/18/92 15:11:45 META:CENSUS90*H11ATABLES00. 09/18/92 15:32:16

Table 4. **Occupancy, Structural, and Utilization Characteristics of American Indian, Eskimo, or Aleut Households: 1990**—Con.

[For definitions of terms and meanings of symbols, see text]

American Indian/Alaska Native Area State County	Alaska Native Village Statistical Area—Con.									
	Lower Kalskag		McGrath		Manley Hot Springs		Manokotak		Marshall	
	Total	Bethel Census Area	Total	Yukon-Koyukuk Census Area	Total	Yukon-Koyukuk Census Area	Total	Dillingham Census Area	Total	Wade Hampton Census Area
Occupied housing units	**64**	**64**	**67**	**67**	**5**	**5**	**84**	**84**	**60**	**60**
TENURE										
Owner-occupied housing units	45	45	21	21	5	5	67	67	51	51
Percent of occupied housing units	70.3	70.3	31.3	31.3	100.0	100.0	79.8	79.8	85.0	85.0
Renter-occupied housing units	19	19	46	46	–	–	17	17	9	9
UNITS IN STRUCTURE										
1, detached	64	64	59	59	5	5	83	83	59	59
1, attached	–	–	4	4	–	–	1	1	–	–
2	–	–	1	1	–	–	–	–	–	–
3 or 4	–	–	2	2	–	–	–	–	–	–
5 to 9	–	–	–	–	–	–	–	–	–	–
10 to 19	–	–	–	–	–	–	–	–	–	–
20 to 49	–	–	–	–	–	–	–	–	–	–
50 or more	–	–	–	–	–	–	–	–	–	–
Mobile home or trailer	–	–	–	–	–	–	–	–	1	1
Other	–	–	1	1	–	–	–	–	–	–
ROOMS										
Owner-occupied housing units	**45**	**45**	**21**	**21**	**5**	**5**	**67**	**67**	**51**	**51**
1 room	11	11	3	3	1	1	–	–	7	7
2 rooms	5	5	6	6	2	2	2	2	10	10
3 rooms	6	6	3	3	1	1	12	12	10	10
4 rooms	15	15	5	5	–	–	19	19	16	16
5 rooms	7	7	1	1	–	–	26	26	7	7
6 rooms	1	1	1	1	1	1	5	5	1	1
7 rooms	–	–	2	2	–	–	2	2	–	–
8 rooms	–	–	–	–	–	–	–	–	–	–
9 or more rooms	–	–	–	–	–	–	1	1	–	–
Median	3.5	3.5	3.0	3.0	2.3	2.3	4.5	4.5	3.3	3.3
Renter-occupied housing units	**19**	**19**	**46**	**46**	**–**	**–**	**17**	**17**	**9**	**9**
1 room	9	9	3	3	–	–	–	–	2	2
2 rooms	6	6	4	4	–	–	3	3	1	1
3 rooms	4	4	7	7	–	–	5	5	6	6
4 rooms	–	–	8	8	–	–	4	4	–	–
5 rooms	–	–	12	12	–	–	3	3	–	–
6 rooms	–	–	11	11	–	–	2	2	–	–
7 rooms	–	–	1	1	–	–	–	–	–	–
8 rooms	–	–	–	–	–	–	–	–	–	–
9 or more rooms	–	–	–	–	–	–	–	–	–	–
Median	1.6	1.6	4.6	4.6	–	–	3.6	3.6	2.8	2.8
PERSONS IN UNIT										
Owner-occupied housing units	**45**	**45**	**21**	**21**	**5**	**5**	**67**	**67**	**51**	**51**
1 person	3	3	8	8	–	–	4	4	9	9
2 persons	10	10	2	2	3	3	6	6	5	5
3 persons	4	4	7	7	1	1	6	6	5	5
4 persons	6	6	1	1	–	–	16	16	2	2
5 persons	4	4	2	2	–	–	17	17	13	13
6 persons	8	8	–	–	–	–	8	8	12	12
7 or more persons	10	10	1	1	1	1	10	10	5	5
Median	4.42	4.42	2.57	2.57	2.33	2.33	4.59	4.59	4.85	4.85
Renter-occupied housing units	**19**	**19**	**46**	**46**	**–**	**–**	**17**	**17**	**9**	**9**
1 person	4	4	9	9	–	–	3	3	–	–
2 persons	3	3	10	10	–	–	2	2	1	1
3 persons	2	2	10	10	–	–	3	3	2	2
4 persons	1	1	5	5	–	–	2	2	2	2
5 persons	3	3	7	7	–	–	2	2	3	3
6 persons	4	4	4	4	–	–	3	3	1	1
7 or more persons	2	2	1	1	–	–	2	2	–	–
Median	4.00	4.00	2.90	2.90	–	–	3.75	3.75	4.25	4.25
PERSONS PER ROOM										
Owner-occupied housing units	**45**	**45**	**21**	**21**	**5**	**5**	**67**	**67**	**51**	**51**
0.50 or less	3	3	8	8	1	1	9	9	8	8
0.51 to 0.75	5	5	4	4	–	–	10	10	4	4
0.76 to 1.00	6	6	2	2	3	3	23	23	7	7
1.01 to 1.50	11	11	4	4	–	–	16	16	15	15
1.51 or more	20	20	3	3	1	1	9	9	17	17
Renter-occupied housing units	**19**	**19**	**46**	**46**	**–**	**–**	**17**	**17**	**9**	**9**
0.50 or less	2	2	15	15	–	–	4	4	–	–
0.51 to 0.75	–	–	13	13	–	–	3	3	1	1
0.76 to 1.00	3	3	9	9	–	–	1	1	1	1
1.01 to 1.50	–	–	7	7	–	–	5	5	1	1
1.51 or more	14	14	2	2	–	–	4	4	6	6

TIPSII [UPF] GH11A CENSUS90 71580800 10/20/92 9:02 AM MACHINE: C DATA:CENSUS90*H11ATIPSDA00. 09/18/92 15:05:46 TAPE: NONE FRAME: 254
TSF:CENSUS90*92. 09/18/92 15:11:45 UTF:CENSUS90*93. 09/18/92 15:11:45 META:CENSUS90*H11ATABLES00. 09/18/92 15:32:16

Table 4. **Occupancy, Structural, and Utilization Characteristics of American Indian, Eskimo, or Aleut Households: 1990**—Con.

[For definitions of terms and meanings of symbols, see text]

American Indian/Alaska Native Area State County	Alaska Native Village Statistical Area—Con.									
	Mary's Igloo		Medfra		Mekoryuk		Mentasta Lake		Minto	
	Total	Nome Census Area	Total	Yukon-Koyukuk Census Area	Total	Bethel Census Area	Total	Valdez-Cordova Census Area	Total	Yukon-Koyukuk Census Area
Occupied housing units	**–**	**–**	**–**	**–**	**62**	**62**	**20**	**20**	**64**	**64**
TENURE										
Owner-occupied housing units	–	–	–	–	56	56	12	12	59	59
Percent of occupied housing units	–	–	–	–	90.3	90.3	60.0	60.0	92.2	92.2
Renter-occupied housing units	–	–	–	–	6	6	8	8	5	5
UNITS IN STRUCTURE										
1, detached	–	–	–	–	46	46	20	20	64	64
1, attached	–	–	–	–	14	14	–	–	–	–
2	–	–	–	–	–	–	–	–	–	–
3 or 4	–	–	–	–	–	–	–	–	–	–
5 to 9	–	–	–	–	–	–	–	–	–	–
10 to 19	–	–	–	–	–	–	–	–	–	–
20 to 49	–	–	–	–	–	–	–	–	–	–
50 or more	–	–	–	–	–	–	–	–	–	–
Mobile home or trailer	–	–	–	–	–	–	–	–	–	–
Other	–	–	–	–	2	2	–	–	–	–
ROOMS										
Owner-occupied housing units	**–**	**–**	**–**	**–**	**56**	**56**	**12**	**12**	**59**	**59**
1 room	–	–	–	–	6	6	1	1	2	2
2 rooms	–	–	–	–	12	12	3	3	11	11
3 rooms	–	–	–	–	26	26	3	3	20	20
4 rooms	–	–	–	–	10	10	3	3	24	24
5 rooms	–	–	–	–	1	1	1	1	2	2
6 rooms	–	–	–	–	1	1	1	1	–	–
7 rooms	–	–	–	–	–	–	–	–	–	–
8 rooms	–	–	–	–	–	–	–	–	–	–
9 or more rooms	–	–	–	–	–	–	–	–	–	–
Median	–	–	–	–	2.9	2.9	3.2	3.2	3.3	3.3
Renter-occupied housing units	**–**	**–**	**–**	**–**	**6**	**6**	**8**	**8**	**5**	**5**
1 room	–	–	–	–	3	3	–	–	2	2
2 rooms	–	–	–	–	–	–	–	–	–	–
3 rooms	–	–	–	–	3	3	–	–	3	3
4 rooms	–	–	–	–	–	–	3	3	–	–
5 rooms	–	–	–	–	–	–	5	5	–	–
6 rooms	–	–	–	–	–	–	–	–	–	–
7 rooms	–	–	–	–	–	–	–	–	–	–
8 rooms	–	–	–	–	–	–	–	–	–	–
9 or more rooms	–	–	–	–	–	–	–	–	–	–
Median	–	–	–	–	2.0	2.0	4.7	4.7	2.7	2.7
PERSONS IN UNIT										
Owner-occupied housing units	**–**	**–**	**–**	**–**	**56**	**56**	**12**	**12**	**59**	**59**
1 person	–	–	–	–	18	18	6	6	13	13
2 persons	–	–	–	–	9	9	2	2	13	13
3 persons	–	–	–	–	7	7	1	1	7	7
4 persons	–	–	–	–	10	10	1	1	9	9
5 persons	–	–	–	–	7	7	1	1	5	5
6 persons	–	–	–	–	3	3	1	1	8	8
7 or more persons	–	–	–	–	2	2	–	–	4	4
Median	–	–	–	–	2.64	2.64	1.50	1.50	3.00	3.00
Renter-occupied housing units	**–**	**–**	**–**	**–**	**6**	**6**	**8**	**8**	**5**	**5**
1 person	–	–	–	–	3	3	–	–	1	1
2 persons	–	–	–	–	1	1	1	1	1	1
3 persons	–	–	–	–	2	2	1	1	1	1
4 persons	–	–	–	–	–	–	1	1	1	1
5 persons	–	–	–	–	–	–	3	3	1	1
6 persons	–	–	–	–	–	–	1	1	–	–
7 or more persons	–	–	–	–	–	–	1	1	–	–
Median	–	–	–	–	1.50	1.50	4.83	4.83	3.00	3.00
PERSONS PER ROOM										
Owner-occupied housing units	**–**	**–**	**–**	**–**	**56**	**56**	**12**	**12**	**59**	**59**
0.50 or less	–	–	–	–	13	13	7	7	16	16
0.51 to 0.75	–	–	–	–	3	3	–	–	7	7
0.76 to 1.00	–	–	–	–	19	19	2	2	14	14
1.01 to 1.50	–	–	–	–	13	13	–	–	14	14
1.51 or more	–	–	–	–	8	8	3	3	8	8
Renter-occupied housing units	**–**	**–**	**–**	**–**	**6**	**6**	**8**	**8**	**5**	**5**
0.50 or less	–	–	–	–	1	1	1	1	1	1
0.51 to 0.75	–	–	–	–	–	–	1	1	1	1
0.76 to 1.00	–	–	–	–	4	4	3	3	–	–
1.01 to 1.50	–	–	–	–	–	–	3	3	–	–
1.51 or more	–	–	–	–	1	1	–	–	3	3

TIPSII [UPF] GH11A CENSUS90 71580800 10/20/92 9:02 AM MACHINE: C DATA:CENSUS90*H11ATIPSDA00. 09/18/92 15:05:46 TAPE: NONE FRAME: 255
TSF:CENSUS90*92. 09/18/92 15:11:45 UTF:CENSUS90*93. 09/18/92 15:11:45 META:CENSUS90*H11ATABLES00. 09/18/92 15:32:16

Table 4. **Occupancy, Structural, and Utilization Characteristics of American Indian, Eskimo, or Aleut Households: 1990**—Con.

[For definitions of terms and meanings of symbols, see text]

American Indian/Alaska Native Area State County	Alaska Native Village Statistical Area—Con.									
	Mountain Village		Naknek		Napaimute		Napakiak		Napaskiak	
	Total	Wade Hampton Census Area	Total	Bristol Bay Borough	Total	Bethel Census Area	Total	Bethel Census Area	Total	Bethel Census Area
Occupied housing units	**119**	**119**	**70**	**70**	**1**	**1**	**73**	**73**	**65**	**65**
TENURE										
Owner-occupied housing units	73	73	55	55	1	1	39	39	61	61
Percent of occupied housing units	61.3	61.3	78.6	78.6	100.0	100.0	53.4	53.4	93.8	93.8
Renter-occupied housing units	46	46	15	15	–	–	34	34	4	4
UNITS IN STRUCTURE										
1, detached	117	117	64	64	1	1	71	71	65	65
1, attached	1	1	–	–	–	–	1	1	–	–
2	–	–	1	1	–	–	–	–	–	–
3 or 4	1	1	–	–	–	–	–	–	–	–
5 to 9	–	–	2	2	–	–	–	–	–	–
10 to 19	–	–	–	–	–	–	–	–	–	–
20 to 49	–	–	–	–	–	–	–	–	–	–
50 or more	–	–	–	–	–	–	–	–	–	–
Mobile home or trailer	–	–	3	3	–	–	1	1	–	–
Other	–	–	–	–	–	–	–	–	–	–
ROOMS										
Owner-occupied housing units	**73**	**73**	**55**	**55**	**1**	**1**	**39**	**39**	**61**	**61**
1 room	1	1	1	1	–	–	8	8	3	3
2 rooms	3	3	6	6	–	–	10	10	8	8
3 rooms	14	14	5	5	–	–	14	14	17	17
4 rooms	22	22	8	8	1	1	6	6	21	21
5 rooms	19	19	8	8	–	–	1	1	7	7
6 rooms	12	12	9	9	–	–	–	–	3	3
7 rooms	2	2	4	4	–	–	–	–	1	1
8 rooms	–	–	4	4	–	–	–	–	1	1
9 or more rooms	–	–	10	10	–	–	–	–	–	–
Median	4.3	4.3	5.4	5.4	4.0	4.0	2.6	2.6	3.6	3.6
Renter-occupied housing units	**46**	**46**	**15**	**15**	**–**	**–**	**34**	**34**	**4**	**4**
1 room	2	2	1	1	–	–	2	2	–	–
2 rooms	3	3	–	–	–	–	10	10	2	2
3 rooms	8	8	2	2	–	–	12	12	–	–
4 rooms	10	10	6	6	–	–	10	10	2	2
5 rooms	12	12	3	3	–	–	–	–	–	–
6 rooms	11	11	2	2	–	–	–	–	–	–
7 rooms	–	–	1	1	–	–	–	–	–	–
8 rooms	–	–	–	–	–	–	–	–	–	–
9 or more rooms	–	–	–	–	–	–	–	–	–	–
Median	4.5	4.5	4.3	4.3	–	–	2.9	2.9	3.0	3.0
PERSONS IN UNIT										
Owner-occupied housing units	**73**	**73**	**55**	**55**	**1**	**1**	**39**	**39**	**61**	**61**
1 person	7	7	15	15	–	–	6	6	5	5
2 persons	5	5	12	12	–	–	5	5	6	6
3 persons	6	6	8	8	1	1	8	8	10	10
4 persons	10	10	10	10	–	–	7	7	8	8
5 persons	14	14	3	3	–	–	3	3	15	15
6 persons	14	14	6	6	–	–	8	8	7	7
7 or more persons	17	17	1	1	–	–	2	2	10	10
Median	5.11	5.11	2.56	2.56	3.00	3.00	3.57	3.57	4.60	4.60
Renter-occupied housing units	**46**	**46**	**15**	**15**	**–**	**–**	**34**	**34**	**4**	**4**
1 person	2	2	5	5	–	–	5	5	–	–
2 persons	8	8	–	–	–	–	2	2	–	–
3 persons	4	4	2	2	–	–	3	3	–	–
4 persons	7	7	5	5	–	–	6	6	–	–
5 persons	7	7	3	3	–	–	11	11	2	2
6 persons	6	6	–	–	–	–	2	2	2	2
7 or more persons	12	12	–	–	–	–	5	5	–	–
Median	4.79	4.79	3.60	3.60	–	–	4.59	4.59	5.50	5.50
PERSONS PER ROOM										
Owner-occupied housing units	**73**	**73**	**55**	**55**	**1**	**1**	**39**	**39**	**61**	**61**
0.50 or less	10	10	32	32	–	–	1	1	6	6
0.51 to 0.75	8	8	9	9	1	1	2	2	8	8
0.76 to 1.00	16	16	10	10	–	–	10	10	14	14
1.01 to 1.50	23	23	3	3	–	–	12	12	16	16
1.51 or more	16	16	1	1	–	–	14	14	17	17
Renter-occupied housing units	**46**	**46**	**15**	**15**	**–**	**–**	**34**	**34**	**4**	**4**
0.50 or less	7	7	4	4	–	–	4	4	–	–
0.51 to 0.75	4	4	4	4	–	–	1	1	–	–
0.76 to 1.00	7	7	6	6	–	–	4	4	–	–
1.01 to 1.50	18	18	1	1	–	–	10	10	2	2
1.51 or more	10	10	–	–	–	–	15	15	2	2

TIPSII [UPF] GH11A CENSUS90 71580800 10/20/92 9:02 AM MACHINE: C DATA:CENSUS90*H11ATIPSDA00. 09/18/92 15:05:46 TAPE: NONE FRAME: 256
TSF:CENSUS90*92. 09/18/92 15:11:45 UTF:CENSUS90*93. 09/18/92 15:11:45 META:CENSUS90*H11ATABLES00. 09/18/92 15:32:16

Table 4. **Occupancy, Structural, and Utilization Characteristics of American Indian, Eskimo, or Aleut Households: 1990**—Con.

[For definitions of terms and meanings of symbols, see text]

American Indian/Alaska Native Area State County	Alaska Native Village Statistical Area—Con.							
	Nelson Lagoon		Nenana		Newhalen		New Stuyahok	
	Total	Aleutians East Borough	Total	Yukon-Koyukuk Census Area	Total	Lake and Peninsula Borough	Total	Dillingham Census Area
Occupied housing units	**24**	**24**	**61**	**61**	**33**	**33**	**80**	**80**
TENURE								
Owner-occupied housing units	22	22	50	50	27	27	60	60
Percent of occupied housing units	91.7	91.7	82.0	82.0	81.8	81.8	75.0	75.0
Renter-occupied housing units	2	2	11	11	6	6	20	20
UNITS IN STRUCTURE								
1, detached	23	23	57	57	33	33	78	78
1, attached	–	–	–	–	–	–	2	2
2	–	–	1	1	–	–	–	–
3 or 4	–	–	–	–	–	–	–	–
5 to 9	–	–	–	–	–	–	–	–
10 to 19	–	–	–	–	–	–	–	–
20 to 49	–	–	–	–	–	–	–	–
50 or more	–	–	–	–	–	–	–	–
Mobile home or trailer	1	1	2	2	–	–	–	–
Other	–	–	1	1	–	–	–	–
ROOMS								
Owner-occupied housing units	**22**	**22**	**50**	**50**	**27**	**27**	**60**	**60**
1 room	–	–	–	–	–	–	4	4
2 rooms	–	–	7	7	1	1	11	11
3 rooms	–	–	4	4	9	9	10	10
4 rooms	2	2	13	13	5	5	17	17
5 rooms	4	4	18	18	9	9	17	17
6 rooms	6	6	5	5	3	3	1	1
7 rooms	–	–	3	3	–	–	–	–
8 rooms	5	5	–	–	–	–	–	–
9 or more rooms	5	5	–	–	–	–	–	–
Median	6.3	6.3	4.6	4.6	4.2	4.2	3.8	3.8
Renter-occupied housing units	**2**	**2**	**11**	**11**	**6**	**6**	**20**	**20**
1 room	–	–	2	2	–	–	7	7
2 rooms	–	–	2	2	2	2	2	2
3 rooms	–	–	1	1	–	–	6	6
4 rooms	1	1	1	1	2	2	2	2
5 rooms	–	–	3	3	2	2	3	3
6 rooms	1	1	1	1	–	–	–	–
7 rooms	–	–	1	1	–	–	–	–
8 rooms	–	–	–	–	–	–	–	–
9 or more rooms	–	–	–	–	–	–	–	–
Median	5.0	5.0	4.0	4.0	4.0	4.0	2.7	2.7
PERSONS IN UNIT								
Owner-occupied housing units	**22**	**22**	**50**	**50**	**27**	**27**	**60**	**60**
1 person	3	3	15	15	2	2	6	6
2 persons	8	8	10	10	1	1	4	4
3 persons	6	6	10	10	4	4	4	4
4 persons	4	4	4	4	3	3	14	14
5 persons	–	–	7	7	11	11	12	12
6 persons	1	1	4	4	3	3	6	6
7 or more persons	–	–	–	–	3	3	14	14
Median	2.50	2.50	2.50	2.50	4.82	4.82	4.67	4.67
Renter-occupied housing units	**2**	**2**	**11**	**11**	**6**	**6**	**20**	**20**
1 person	1	1	4	4	1	1	3	3
2 persons	–	–	3	3	–	–	2	2
3 persons	–	–	1	1	2	2	1	1
4 persons	–	–	1	1	1	1	6	6
5 persons	1	1	1	1	2	2	5	5
6 persons	–	–	–	–	–	–	1	1
7 or more persons	–	–	1	1	–	–	2	2
Median	3.00	3.00	2.00	2.00	3.50	3.50	4.17	4.17
PERSONS PER ROOM								
Owner-occupied housing units	**22**	**22**	**50**	**50**	**27**	**27**	**60**	**60**
0.50 or less	18	18	24	24	3	3	2	2
0.51 to 0.75	4	4	11	11	2	2	3	3
0.76 to 1.00	–	–	11	11	9	9	19	19
1.01 to 1.50	–	–	4	4	7	7	17	17
1.51 or more	–	–	–	–	6	6	19	19
Renter-occupied housing units	**2**	**2**	**11**	**11**	**6**	**6**	**20**	**20**
0.50 or less	1	1	5	5	1	1	–	–
0.51 to 0.75	–	–	1	1	2	2	1	1
0.76 to 1.00	1	1	3	3	1	1	8	8
1.01 to 1.50	–	–	2	2	–	–	2	2
1.51 or more	–	–	–	–	2	2	9	9

TIPSII [UPF] GH11A CENSUS90 71580800 10/20/92 9:02 AM MACHINE: C DATA:CENSUS90*H11ATIPSDA00. 09/18/92 15:05:46 TAPE: NONE FRAME: 257
TSF:CENSUS90*92. 09/18/92 15:11:45 UTF:CENSUS90*93. 09/18/92 15:11:45 META:CENSUS90*H11ATABLES00. 09/18/92 15:32:16

Table 4. **Occupancy, Structural, and Utilization Characteristics of American Indian, Eskimo, or Aleut Households: 1990**—Con.

[For definitions of terms and meanings of symbols, see text]

American Indian/Alaska Native Area State County	Alaska Native Village Statistical Area—Con.								
	Newtok			Nightmute		Nikolai		Nikolski	
	Total	Bethel Census Area	Wade Hampton Census Area	Total	Bethel Census Area	Total	Yukon-Koyukuk Census Area	Total	Aleutians West Census Area
Occupied housing units	**37**	**37**	**–**	**24**	**24**	**35**	**35**	**17**	**17**
TENURE									
Owner-occupied housing units	23	23	–	23	23	26	26	16	16
Percent of occupied housing units	62.2	62.2	–	95.8	95.8	74.3	74.3	94.1	94.1
Renter-occupied housing units	14	14	–	1	1	9	9	1	1
UNITS IN STRUCTURE									
1, detached	37	37	–	23	23	32	32	17	17
1, attached	–	–	–	1	1	1	1	–	–
2	–	–	–	–	–	1	1	–	–
3 or 4	–	–	–	–	–	–	–	–	–
5 to 9	–	–	–	–	–	–	–	–	–
10 to 19	–	–	–	–	–	–	–	–	–
20 to 49	–	–	–	–	–	–	–	–	–
50 or more	–	–	–	–	–	–	–	–	–
Mobile home or trailer	–	–	–	–	–	–	–	–	–
Other	–	–	–	–	–	1	1	–	–
ROOMS									
Owner-occupied housing units	**23**	**23**	**–**	**23**	**23**	**26**	**26**	**16**	**16**
1 room	3	3	–	3	3	8	8	–	–
2 rooms	5	5	–	3	3	5	5	–	–
3 rooms	10	10	–	8	8	7	7	–	–
4 rooms	3	3	–	7	7	3	3	7	7
5 rooms	2	2	–	1	1	2	2	9	9
6 rooms	–	–	–	1	1	–	–	–	–
7 rooms	–	–	–	–	–	–	–	–	–
8 rooms	–	–	–	–	–	1	1	–	–
9 or more rooms	–	–	–	–	–	–	–	–	–
Median	2.8	2.8	–	3.2	3.2	2.5	2.5	4.6	4.6
Renter-occupied housing units	**14**	**14**	**–**	**1**	**1**	**9**	**9**	**1**	**1**
1 room	–	–	–	–	–	3	3	–	–
2 rooms	3	3	–	–	–	3	3	–	–
3 rooms	2	2	–	–	–	1	1	1	1
4 rooms	5	5	–	–	–	–	–	–	–
5 rooms	4	4	–	1	1	1	1	–	–
6 rooms	–	–	–	–	–	–	–	–	–
7 rooms	–	–	–	–	–	1	1	–	–
8 rooms	–	–	–	–	–	–	–	–	–
9 or more rooms	–	–	–	–	–	–	–	–	–
Median	3.9	3.9	–	5.0	5.0	2.0	2.0	3.0	3.0
PERSONS IN UNIT									
Owner-occupied housing units	**23**	**23**	**–**	**23**	**23**	**26**	**26**	**16**	**16**
1 person	4	4	–	2	2	9	9	9	9
2 persons	2	2	–	1	1	5	5	6	6
3 persons	1	1	–	–	–	4	4	–	–
4 persons	2	2	–	5	5	3	3	–	–
5 persons	6	6	–	4	4	1	1	–	–
6 persons	–	–	–	3	3	2	2	1	1
7 or more persons	8	8	–	8	8	2	2	–	–
Median	4.92	4.92	–	5.38	5.38	2.30	2.30	1.50–	1.50–
Renter-occupied housing units	**14**	**14**	**–**	**1**	**1**	**9**	**9**	**1**	**1**
1 person	2	2	–	–	–	3	3	1	1
2 persons	–	–	–	–	–	2	2	–	–
3 persons	–	–	–	–	–	3	3	–	–
4 persons	3	3	–	–	–	1	1	–	–
5 persons	3	3	–	–	–	–	–	–	–
6 persons	1	1	–	–	–	–	–	–	–
7 or more persons	5	5	–	1	1	–	–	–	–
Median	5.17	5.17	–	6.50+	6.50+	2.25	2.25	1.50–	1.50–
PERSONS PER ROOM									
Owner-occupied housing units	**23**	**23**	**–**	**23**	**23**	**26**	**26**	**16**	**16**
0.50 or less	3	3	–	1	1	3	3	15	15
0.51 to 0.75	1	1	–	–	–	2	2	–	–
0.76 to 1.00	3	3	–	3	3	12	12	–	–
1.01 to 1.50	3	3	–	3	3	3	3	1	1
1.51 or more	13	13	–	16	16	6	6	–	–
Renter-occupied housing units	**14**	**14**	**–**	**1**	**1**	**9**	**9**	**1**	**1**
0.50 or less	2	2	–	–	–	3	3	1	1
0.51 to 0.75	–	–	–	–	–	–	–	–	–
0.76 to 1.00	3	3	–	–	–	3	3	–	–
1.01 to 1.50	2	2	–	–	–	1	1	–	–
1.51 or more	7	7	–	1	1	2	2	–	–

TIPSII [UPF] GH11A CENSUS90 71580800 10/20/92 9:02 AM MACHINE: C DATA:CENSUS90*H11ATIPSDA00. 09/18/92 15:05:46 TAPE: NONE FRAME: 258
TSF:CENSUS90*92. 09/18/92 15:11:45 UTF:CENSUS90*93. 09/18/92 15:11:45 META:CENSUS90*H11ATABLES00. 09/18/92 15:32:16

Table 4. **Occupancy, Structural, and Utilization Characteristics of American Indian, Eskimo, or Aleut Households: 1990**—Con.

[For definitions of terms and meanings of symbols, see text]

American Indian/Alaska Native Area State County	Alaska Native Village Statistical Area—Con.									
	Ninilchik		Noatak		Nondalton		Noorvik		Northway	
	Total	Kenai Peninsula Borough	Total	Northwest Arctic Borough	Total	Lake and Peninsula Borough	Total	Northwest Arctic Borough	Total	Southeast Fairbanks Census Area
Occupied housing units	**127**	**127**	**66**	**66**	**43**	**43**	**95**	**95**	**25**	**25**
TENURE										
Owner-occupied housing units	87	87	53	53	31	31	77	77	23	23
Percent of occupied housing units	68.5	68.5	80.3	80.3	72.1	72.1	81.1	81.1	92.0	92.0
Renter-occupied housing units	40	40	13	13	12	12	18	18	2	2
UNITS IN STRUCTURE										
1, detached	82	82	62	62	42	42	94	94	25	25
1, attached	–	–	4	4	1	1	–	–	–	–
2	5	5	–	–	–	–	–	–	–	–
3 or 4	1	1	–	–	–	–	–	–	–	–
5 to 9	4	4	–	–	–	–	–	–	–	–
10 to 19	7	7	–	–	–	–	–	–	–	–
20 to 49	–	–	–	–	–	–	–	–	–	–
50 or more	–	–	–	–	–	–	–	–	–	–
Mobile home or trailer	25	25	–	–	–	–	1	1	–	–
Other	3	3	–	–	–	–	–	–	–	–
ROOMS										
Owner-occupied housing units	**87**	**87**	**53**	**53**	**31**	**31**	**77**	**77**	**23**	**23**
1 room	4	4	5	5	–	–	7	7	3	3
2 rooms	8	8	–	–	7	7	9	9	1	1
3 rooms	13	13	10	10	9	9	15	15	7	7
4 rooms	15	15	19	19	3	3	32	32	1	1
5 rooms	15	15	15	15	9	9	10	10	10	10
6 rooms	16	16	4	4	3	3	3	3	1	1
7 rooms	10	10	–	–	–	–	–	–	–	–
8 rooms	4	4	–	–	–	–	–	–	–	–
9 or more rooms	2	2	–	–	–	–	1	1	–	–
Median	4.7	4.7	4.1	4.1	3.4	3.4	3.7	3.7	4.0	4.0
Renter-occupied housing units	**40**	**40**	**13**	**13**	**12**	**12**	**18**	**18**	**2**	**2**
1 room	4	4	4	4	–	–	3	3	1	1
2 rooms	6	6	2	2	4	4	8	8	1	1
3 rooms	13	13	5	5	1	1	2	2	–	–
4 rooms	11	11	2	2	4	4	3	3	–	–
5 rooms	5	5	–	–	2	2	2	2	–	–
6 rooms	–	–	–	–	1	1	–	–	–	–
7 rooms	–	–	–	–	–	–	–	–	–	–
8 rooms	–	–	–	–	–	–	–	–	–	–
9 or more rooms	1	1	–	–	–	–	–	–	–	–
Median	3.3	3.3	2.6	2.6	3.8	3.8	2.3	2.3	1.5	1.5
PERSONS IN UNIT										
Owner-occupied housing units	**87**	**87**	**53**	**53**	**31**	**31**	**77**	**77**	**23**	**23**
1 person	19	19	10	10	3	3	7	7	4	4
2 persons	27	27	5	5	7	7	4	4	7	7
3 persons	10	10	2	2	6	6	9	9	3	3
4 persons	16	16	11	11	6	6	13	13	1	1
5 persons	11	11	2	2	5	5	7	7	3	3
6 persons	4	4	7	7	3	3	9	9	3	3
7 or more persons	–	–	16	16	1	1	28	28	2	2
Median	2.41	2.41	4.36	4.36	3.42	3.42	5.29	5.29	2.67	2.67
Renter-occupied housing units	**40**	**40**	**13**	**13**	**12**	**12**	**18**	**18**	**2**	**2**
1 person	13	13	3	3	2	2	3	3	–	–
2 persons	11	11	–	–	2	2	2	2	–	–
3 persons	10	10	2	2	4	4	3	3	–	–
4 persons	4	4	3	3	2	2	8	8	1	1
5 persons	–	–	3	3	1	1	–	–	1	1
6 persons	2	2	1	1	–	–	1	1	–	–
7 or more persons	–	–	1	1	1	1	1	1	–	–
Median	2.14	2.14	4.00	4.00	3.00	3.00	3.63	3.63	4.50	4.50
PERSONS PER ROOM										
Owner-occupied housing units	**87**	**87**	**53**	**53**	**31**	**31**	**77**	**77**	**23**	**23**
0.50 or less	46	46	10	10	8	8	7	7	5	5
0.51 to 0.75	13	13	1	1	3	3	4	4	5	5
0.76 to 1.00	18	18	15	15	9	9	14	14	4	4
1.01 to 1.50	5	5	15	15	6	6	16	16	6	6
1.51 or more	5	5	12	12	5	5	36	36	3	3
Renter-occupied housing units	**40**	**40**	**13**	**13**	**12**	**12**	**18**	**18**	**2**	**2**
0.50 or less	15	15	–	–	4	4	3	3	–	–
0.51 to 0.75	10	10	–	–	3	3	2	2	–	–
0.76 to 1.00	9	9	4	4	2	2	4	4	–	–
1.01 to 1.50	5	5	4	4	1	1	1	1	–	–
1.51 or more	1	1	5	5	2	2	8	8	2	2

TIPSII [UPF] GH11A CENSUS90 71580800 10/20/92 9:02 AM MACHINE: C DATA:CENSUS90*H11ATIPSDA00. 09/18/92 15:05:46 TAPE: NONE FRAME: 259
TSF:CENSUS90*92. 09/18/92 15:11:45 UTF:CENSUS90*93. 09/18/92 15:11:45 META:CENSUS90*H11ATABLES00. 09/18/92 15:32:16

Table 4. **Occupancy, Structural, and Utilization Characteristics of American Indian, Eskimo, or Aleut Households: 1990**—Con.

[For definitions of terms and meanings of symbols, see text]

American Indian/Alaska Native Area State County	Alaska Native Village Statistical Area—Con.									
	Nuiqsut		Nulato		Nunapitchuk		Ohogamiut		Old Harbor	
	Total	North Slope Borough	Total	Yukon-Koyukuk Census Area	Total	Bethel Census Area	Total	Wade Hampton Census Area	Total	Kodiak Island Borough
Occupied housing units	**80**	**80**	**83**	**83**	**83**	**83**	**–**	**–**	**76**	**76**
TENURE										
Owner-occupied housing units	55	55	72	72	54	54	–	–	70	70
Percent of occupied housing units	68.8	68.8	86.7	86.7	65.1	65.1	–	–	92.1	92.1
Renter-occupied housing units	25	25	11	11	29	29	–	–	6	6
UNITS IN STRUCTURE										
1, detached	76	76	80	80	79	79	–	–	74	74
1, attached	–	–	3	3	2	2	–	–	–	–
2	–	–	–	–	2	2	–	–	–	–
3 or 4	–	–	–	–	–	–	–	–	–	–
5 to 9	–	–	–	–	–	–	–	–	–	–
10 to 19	–	–	–	–	–	–	–	–	–	–
20 to 49	–	–	–	–	–	–	–	–	–	–
50 or more	–	–	–	–	–	–	–	–	–	–
Mobile home or trailer	–	–	–	–	–	–	–	–	2	2
Other	4	4	–	–	–	–	–	–	–	–
ROOMS										
Owner-occupied housing units	**55**	**55**	**72**	**72**	**54**	**54**	**–**	**–**	**70**	**70**
1 room	3	3	10	10	11	11	–	–	–	–
2 rooms	4	4	10	10	15	15	–	–	12	12
3 rooms	9	9	26	26	14	14	–	–	1	1
4 rooms	7	7	22	22	8	8	–	–	32	32
5 rooms	27	27	2	2	5	5	–	–	16	16
6 rooms	5	5	1	1	1	1	–	–	4	4
7 rooms	–	–	1	1	–	–	–	–	4	4
8 rooms	–	–	–	–	–	–	–	–	1	1
9 or more rooms	–	–	–	–	–	–	–	–	–	–
Median	4.7	4.7	3.1	3.1	2.6	2.6	–	–	4.2	4.2
Renter-occupied housing units	**25**	**25**	**11**	**11**	**29**	**29**	**–**	**–**	**6**	**6**
1 room	6	6	5	5	–	–	–	–	–	–
2 rooms	6	6	2	2	9	9	–	–	1	1
3 rooms	8	8	3	3	8	8	–	–	–	–
4 rooms	2	2	–	–	9	9	–	–	3	3
5 rooms	2	2	1	1	2	2	–	–	1	1
6 rooms	1	1	–	–	1	1	–	–	1	1
7 rooms	–	–	–	–	–	–	–	–	–	–
8 rooms	–	–	–	–	–	–	–	–	–	–
9 or more rooms	–	–	–	–	–	–	–	–	–	–
Median	2.6	2.6	1.8	1.8	3.2	3.2	–	–	4.2	4.2
PERSONS IN UNIT										
Owner-occupied housing units	**55**	**55**	**72**	**72**	**54**	**54**	**–**	**–**	**70**	**70**
1 person	8	8	11	11	13	13	–	–	13	13
2 persons	7	7	4	4	6	6	–	–	16	16
3 persons	5	5	10	10	6	6	–	–	12	12
4 persons	7	7	13	13	3	3	–	–	15	15
5 persons	10	10	9	9	8	8	–	–	3	3
6 persons	8	8	10	10	8	8	–	–	5	5
7 or more persons	10	10	15	15	10	10	–	–	6	6
Median	4.55	4.55	4.35	4.35	4.17	4.17	–	–	3.00	3.00
Renter-occupied housing units	**25**	**25**	**11**	**11**	**29**	**29**	**–**	**–**	**6**	**6**
1 person	7	7	5	5	–	–	–	–	2	2
2 persons	2	2	1	1	1	1	–	–	–	–
3 persons	3	3	3	3	5	5	–	–	1	1
4 persons	8	8	1	1	7	7	–	–	1	1
5 persons	1	1	1	1	4	4	–	–	2	2
6 persons	3	3	–	–	4	4	–	–	–	–
7 or more persons	1	1	–	–	8	8	–	–	–	–
Median	3.56	3.56	2.00	2.00	4.88	4.88	–	–	3.50	3.50
PERSONS PER ROOM										
Owner-occupied housing units	**55**	**55**	**72**	**72**	**54**	**54**	**–**	**–**	**70**	**70**
0.50 or less	10	10	7	7	9	9	–	–	26	26
0.51 to 0.75	3	3	5	5	3	3	–	–	12	12
0.76 to 1.00	20	20	14	14	10	10	–	–	17	17
1.01 to 1.50	12	12	14	14	8	8	–	–	9	9
1.51 or more	10	10	32	32	24	24	–	–	6	6
Renter-occupied housing units	**25**	**25**	**11**	**11**	**29**	**29**	**–**	**–**	**6**	**6**
0.50 or less	5	5	2	2	1	1	–	–	2	2
0.51 to 0.75	1	1	–	–	3	3	–	–	1	1
0.76 to 1.00	4	4	4	4	2	2	–	–	2	2
1.01 to 1.50	6	6	2	2	7	7	–	–	1	1
1.51 or more	9	9	3	3	16	16	–	–	–	–

TIPSII [UPF] GH11A CENSUS90 71580800 10/20/92 9:02 AM MACHINE: C DATA:CENSUS90*H11ATIPSDA00. 09/18/92 15:05:46 TAPE: NONE FRAME: 260
TSF:CENSUS90*92. 09/18/92 15:11:45 UTF:CENSUS90*93. 09/18/92 15:11:45 META:CENSUS90*H11ATABLES00. 09/18/92 15:32:16

Table 4. **Occupancy, Structural, and Utilization Characteristics of American Indian, Eskimo, or Aleut Households: 1990**—Con.

[For definitions of terms and meanings of symbols, see text]

American Indian/Alaska Native Area State County	Alaska Native Village Statistical Area—Con.									
	Oscarville		Ouzinkie		Paimiut		Pedro Bay		Pelican	
	Total	Bethel Census Area	Total	Kodiak Island Borough	Total	Wade Hampton Census Area	Total	Lake and Peninsula Borough	Total	Skagway-Yakutat-Angoon Census Area
Occupied housing units	**13**	**13**	**59**	**59**	**–**	**–**	**16**	**16**	**19**	**19**
TENURE										
Owner-occupied housing units	11	11	53	53	–	–	15	15	7	7
Percent of occupied housing units	84.6	84.6	89.8	89.8	–	–	93.8	93.8	36.8	36.8
Renter-occupied housing units	2	2	6	6	–	–	1	1	12	12
UNITS IN STRUCTURE										
1, detached	13	13	57	57	–	–	15	15	11	11
1, attached	–	–	–	–	–	–	–	–	2	2
2	–	–	2	2	–	–	–	–	1	1
3 or 4	–	–	–	–	–	–	–	–	–	–
5 to 9	–	–	–	–	–	–	–	–	–	–
10 to 19	–	–	–	–	–	–	–	–	1	1
20 to 49	–	–	–	–	–	–	–	–	–	–
50 or more	–	–	–	–	–	–	–	–	–	–
Mobile home or trailer	–	–	–	–	–	–	–	–	–	–
Other	–	–	–	–	–	–	1	1	4	4
ROOMS										
Owner-occupied housing units	**11**	**11**	**53**	**53**	**–**	**–**	**15**	**15**	**7**	**7**
1 room	3	3	1	1	–	–	2	2	1	1
2 rooms	1	1	1	1	–	–	3	3	–	–
3 rooms	3	3	8	8	–	–	3	3	–	–
4 rooms	4	4	24	24	–	–	2	2	3	3
5 rooms	–	–	13	13	–	–	2	2	–	–
6 rooms	–	–	6	6	–	–	–	–	1	1
7 rooms	–	–	–	–	–	–	–	–	1	1
8 rooms	–	–	–	–	–	–	1	1	1	1
9 or more rooms	–	–	–	–	–	–	2	2	–	–
Median	3.0	3.0	4.2	4.2	–	–	3.3	3.3	4.3	4.3
Renter-occupied housing units	**2**	**2**	**6**	**6**	**–**	**–**	**1**	**1**	**12**	**12**
1 room	–	–	–	–	–	–	–	–	3	3
2 rooms	–	–	–	–	–	–	–	–	1	1
3 rooms	1	1	2	2	–	–	–	–	1	1
4 rooms	–	–	4	4	–	–	–	–	5	5
5 rooms	1	1	–	–	–	–	–	–	–	–
6 rooms	–	–	–	–	–	–	1	1	1	1
7 rooms	–	–	–	–	–	–	–	–	1	1
8 rooms	–	–	–	–	–	–	–	–	–	–
9 or more rooms	–	–	–	–	–	–	–	–	–	–
Median	4.0	4.0	3.8	3.8	–	–	6.0	6.0	3.7	3.7
PERSONS IN UNIT										
Owner-occupied housing units	**11**	**11**	**53**	**53**	**–**	**–**	**15**	**15**	**7**	**7**
1 person	2	2	9	9	–	–	4	4	1	1
2 persons	1	1	12	12	–	–	5	5	2	2
3 persons	–	–	6	6	–	–	1	1	1	1
4 persons	4	4	16	16	–	–	3	3	3	3
5 persons	2	2	7	7	–	–	2	2	–	–
6 persons	2	2	1	1	–	–	–	–	–	–
7 or more persons	–	–	2	2	–	–	–	–	–	–
Median	4.13	4.13	3.42	3.42	–	–	2.20	2.20	3.00	3.00
Renter-occupied housing units	**2**	**2**	**6**	**6**	**–**	**–**	**1**	**1**	**12**	**12**
1 person	–	–	1	1	–	–	1	1	3	3
2 persons	–	–	1	1	–	–	–	–	1	1
3 persons	–	–	3	3	–	–	–	–	3	3
4 persons	1	1	1	1	–	–	–	–	2	2
5 persons	–	–	–	–	–	–	–	–	3	3
6 persons	1	1	–	–	–	–	–	–	–	–
7 or more persons	–	–	–	–	–	–	–	–	–	–
Median	5.00	5.00	2.83	2.83	–	–	1.50–	1.50–	3.17	3.17
PERSONS PER ROOM										
Owner-occupied housing units	**11**	**11**	**53**	**53**	**–**	**–**	**15**	**15**	**7**	**7**
0.50 or less	1	1	19	19	–	–	7	7	3	3
0.51 to 0.75	1	1	6	6	–	–	1	1	1	1
0.76 to 1.00	3	3	20	20	–	–	4	4	3	3
1.01 to 1.50	3	3	7	7	–	–	1	1	–	–
1.51 or more	3	3	1	1	–	–	2	2	–	–
Renter-occupied housing units	**2**	**2**	**6**	**6**	**–**	**–**	**1**	**1**	**12**	**12**
0.50 or less	–	–	2	2	–	–	1	1	3	3
0.51 to 0.75	–	–	3	3	–	–	–	–	2	2
0.76 to 1.00	–	–	–	–	–	–	–	–	4	4
1.01 to 1.50	2	2	1	1	–	–	–	–	–	–
1.51 or more	–	–	–	–	–	–	–	–	3	3

TIPSII [UPF] GH11A CENSUS90 71580800 10/20/92 9:02 AM MACHINE: C DATA:CENSUS90*H11ATIPSDA00. 09/18/92 15:05:46 TAPE: NONE FRAME: 261
TSF:CENSUS90*92. 09/18/92 15:11:45 UTF:CENSUS90*93. 09/18/92 15:11:45 META:CENSUS90*H11ATABLES00. 09/18/92 15:32:16

Table 4. **Occupancy, Structural, and Utilization Characteristics of American Indian, Eskimo, or Aleut Households: 1990**—Con.

[For definitions of terms and meanings of symbols, see text]

American Indian/Alaska Native Area State County	Alaska Native Village Statistical Area—Con.									
	Perryville		Pilot Point		Pilot Station		Pitkas Point		Platinum	
	Total	Lake and Peninsula Borough	Total	Lake and Peninsula Borough	Total	Wade Hampton Census Area	Total	Wade Hampton Census Area	Total	Bethel Census Area
Occupied housing units	**28**	**28**	**13**	**13**	**92**	**92**	**34**	**34**	**19**	**19**
TENURE										
Owner-occupied housing units	26	26	12	12	68	68	22	22	18	18
Percent of occupied housing units	92.9	92.9	92.3	92.3	73.9	73.9	64.7	64.7	94.7	94.7
Renter-occupied housing units	2	2	1	1	24	24	12	12	1	1
UNITS IN STRUCTURE										
1, detached	28	28	13	13	89	89	34	34	18	18
1, attached	–	–	–	–	2	2	–	–	1	1
2	–	–	–	–	–	–	–	–	–	–
3 or 4	–	–	–	–	–	–	–	–	–	–
5 to 9	–	–	–	–	–	–	–	–	–	–
10 to 19	–	–	–	–	–	–	–	–	–	–
20 to 49	–	–	–	–	–	–	–	–	–	–
50 or more	–	–	–	–	–	–	–	–	–	–
Mobile home or trailer	–	–	–	–	1	1	–	–	–	–
Other	–	–	–	–	–	–	–	–	–	–
ROOMS										
Owner-occupied housing units	**26**	**26**	**12**	**12**	**68**	**68**	**22**	**22**	**18**	**18**
1 room	1	1	–	–	7	7	2	2	2	2
2 rooms	9	9	3	3	4	4	1	1	6	6
3 rooms	4	4	3	3	16	16	6	6	6	6
4 rooms	7	7	1	1	25	25	10	10	4	4
5 rooms	2	2	2	2	15	15	3	3	–	–
6 rooms	3	3	–	–	1	1	–	–	–	–
7 rooms	–	–	2	2	–	–	–	–	–	–
8 rooms	–	–	–	–	–	–	–	–	–	–
9 or more rooms	–	–	1	1	–	–	–	–	–	–
Median	3.3	3.3	3.5	3.5	3.8	3.8	3.7	3.7	2.7	2.7
Renter-occupied housing units	**2**	**2**	**1**	**1**	**24**	**24**	**12**	**12**	**1**	**1**
1 room	–	–	–	–	3	3	1	1	–	–
2 rooms	1	1	–	–	13	13	5	5	–	–
3 rooms	–	–	1	1	7	7	2	2	1	1
4 rooms	1	1	–	–	–	–	4	4	–	–
5 rooms	–	–	–	–	1	1	–	–	–	–
6 rooms	–	–	–	–	–	–	–	–	–	–
7 rooms	–	–	–	–	–	–	–	–	–	–
8 rooms	–	–	–	–	–	–	–	–	–	–
9 or more rooms	–	–	–	–	–	–	–	–	–	–
Median	3.0	3.0	3.0	3.0	2.2	2.2	2.5	2.5	3.0	3.0
PERSONS IN UNIT										
Owner-occupied housing units	**26**	**26**	**12**	**12**	**68**	**68**	**22**	**22**	**18**	**18**
1 person	5	5	1	1	8	8	3	3	4	4
2 persons	5	5	1	1	5	5	2	2	3	3
3 persons	4	4	6	6	7	7	1	1	7	7
4 persons	3	3	2	2	4	4	5	5	1	1
5 persons	4	4	1	1	12	12	5	5	1	1
6 persons	–	–	1	1	11	11	5	5	1	1
7 or more persons	5	5	–	–	21	21	1	1	1	1
Median	3.25	3.25	3.17	3.17	5.33	5.33	4.50	4.50	2.79	2.79
Renter-occupied housing units	**2**	**2**	**1**	**1**	**24**	**24**	**12**	**12**	**1**	**1**
1 person	–	–	–	–	5	5	3	3	–	–
2 persons	–	–	–	–	5	5	4	4	–	–
3 persons	1	1	–	–	3	3	1	1	–	–
4 persons	1	1	–	–	3	3	2	2	–	–
5 persons	–	–	1	1	4	4	1	1	1	1
6 persons	–	–	–	–	3	3	–	–	–	–
7 or more persons	–	–	–	–	1	1	1	1	–	–
Median	3.50	3.50	5.00	5.00	3.17	3.17	2.25	2.25	5.00	5.00
PERSONS PER ROOM										
Owner-occupied housing units	**26**	**26**	**12**	**12**	**68**	**68**	**22**	**22**	**18**	**18**
0.50 or less	8	8	3	3	6	6	1	1	3	3
0.51 to 0.75	2	2	1	1	7	7	2	2	4	4
0.76 to 1.00	6	6	7	7	9	9	7	7	4	4
1.01 to 1.50	4	4	–	–	19	19	9	9	4	4
1.51 or more	6	6	1	1	27	27	3	3	3	3
Renter-occupied housing units	**2**	**2**	**1**	**1**	**24**	**24**	**12**	**12**	**1**	**1**
0.50 or less	–	–	–	–	3	3	5	5	–	–
0.51 to 0.75	1	1	–	–	4	4	1	1	–	–
0.76 to 1.00	–	–	–	–	5	5	1	1	–	–
1.01 to 1.50	–	–	–	–	–	–	1	1	–	–
1.51 or more	1	1	1	1	12	12	4	4	1	1

TIPSII [UPF] GH11A CENSUS90 71580800 10/20/92 9:02 AM MACHINE: C DATA:CENSUS90*H11ATIPSDA00. 09/18/92 15:05:46 TAPE: NONE FRAME: 262
TSF:CENSUS90*92. 09/18/92 15:11:45 UTF:CENSUS90*93. 09/18/92 15:11:45 META:CENSUS90*H11ATABLES00. 09/18/92 15:32:16

Table 4. **Occupancy, Structural, and Utilization Characteristics of American Indian, Eskimo, or Aleut Households: 1990**—Con.

[For definitions of terms and meanings of symbols, see text]

American Indian/Alaska Native Area State County	Alaska Native Village Statistical Area—Con.									
	Point Hope		Point Lay		Portage Creek		Port Graham		Port Heiden	
	Total	North Slope Borough	Total	North Slope Borough	Total	Dillingham Census Area	Total	Kenai Peninsula Borough	Total	Lake and Peninsula Borough
Occupied housing units	**121**	**121**	**37**	**37**	**1**	**1**	**54**	**54**	**28**	**28**
TENURE										
Owner-occupied housing units	56	56	19	19	–	–	45	45	22	22
Percent of occupied housing units	46.3	46.3	51.4	51.4	–	–	83.3	83.3	78.6	78.6
Renter-occupied housing units	65	65	18	18	1	1	9	9	6	6
UNITS IN STRUCTURE										
1, detached	121	121	29	29	1	1	54	54	28	28
1, attached	–	–	3	3	–	–	–	–	–	–
2	–	–	–	–	–	–	–	–	–	–
3 or 4	–	–	–	–	–	–	–	–	–	–
5 to 9	–	–	–	–	–	–	–	–	–	–
10 to 19	–	–	–	–	–	–	–	–	–	–
20 to 49	–	–	–	–	–	–	–	–	–	–
50 or more	–	–	–	–	–	–	–	–	–	–
Mobile home or trailer	–	–	5	5	–	–	–	–	–	–
Other	–	–	–	–	–	–	–	–	–	–
ROOMS										
Owner-occupied housing units	**56**	**56**	**19**	**19**	**–**	**–**	**45**	**45**	**22**	**22**
1 room	–	–	7	7	–	–	1	1	–	–
2 rooms	3	3	1	1	–	–	1	1	–	–
3 rooms	15	15	4	4	–	–	9	9	1	1
4 rooms	8	8	3	3	–	–	22	22	10	10
5 rooms	16	16	3	3	–	–	7	7	5	5
6 rooms	4	4	1	1	–	–	5	5	5	5
7 rooms	6	6	–	–	–	–	–	–	–	–
8 rooms	1	1	–	–	–	–	–	–	–	–
9 or more rooms	3	3	–	–	–	–	–	–	1	1
Median	4.6	4.6	2.9	2.9	–	–	4.0	4.0	4.5	4.5
Renter-occupied housing units	**65**	**65**	**18**	**18**	**1**	**1**	**9**	**9**	**6**	**6**
1 room	–	–	5	5	–	–	1	1	–	–
2 rooms	4	4	4	4	–	–	1	1	–	–
3 rooms	9	9	6	6	1	1	–	–	2	2
4 rooms	16	16	2	2	–	–	7	7	1	1
5 rooms	30	30	1	1	–	–	–	–	2	2
6 rooms	6	6	–	–	–	–	–	–	1	1
7 rooms	–	–	–	–	–	–	–	–	–	–
8 rooms	–	–	–	–	–	–	–	–	–	–
9 or more rooms	–	–	–	–	–	–	–	–	–	–
Median	4.6	4.6	2.5	2.5	3.0	3.0	3.9	3.9	4.5	4.5
PERSONS IN UNIT										
Owner-occupied housing units	**56**	**56**	**19**	**19**	**–**	**–**	**45**	**45**	**22**	**22**
1 person	4	4	4	4	–	–	9	9	2	2
2 persons	6	6	9	9	–	–	11	11	8	8
3 persons	5	5	1	1	–	–	12	12	3	3
4 persons	6	6	2	2	–	–	5	5	6	6
5 persons	13	13	–	–	–	–	4	4	2	2
6 persons	10	10	3	3	–	–	4	4	1	1
7 or more persons	12	12	–	–	–	–	–	–	–	–
Median	5.04	5.04	2.11	2.11	–	–	2.71	2.71	2.83	2.83
Renter-occupied housing units	**65**	**65**	**18**	**18**	**1**	**1**	**9**	**9**	**6**	**6**
1 person	6	6	4	4	1	1	5	5	3	3
2 persons	7	7	5	5	–	–	–	–	1	1
3 persons	11	11	1	1	–	–	2	2	2	2
4 persons	8	8	1	1	–	–	2	2	–	–
5 persons	14	14	3	3	–	–	–	–	–	–
6 persons	9	9	4	4	–	–	–	–	–	–
7 or more persons	10	10	–	–	–	–	–	–	–	–
Median	4.54	4.54	2.50	2.50	1.50–	1.50–	1.50–	1.50–	1.50	1.50
PERSONS PER ROOM										
Owner-occupied housing units	**56**	**56**	**19**	**19**	**–**	**–**	**45**	**45**	**22**	**22**
0.50 or less	9	9	3	3	–	–	19	19	12	12
0.51 to 0.75	7	7	3	3	–	–	12	12	3	3
0.76 to 1.00	16	16	6	6	–	–	8	8	6	6
1.01 to 1.50	13	13	4	4	–	–	4	4	1	1
1.51 or more	11	11	3	3	–	–	2	2	–	–
Renter-occupied housing units	**65**	**65**	**18**	**18**	**1**	**1**	**9**	**9**	**6**	**6**
0.50 or less	10	10	2	2	1	1	4	4	3	3
0.51 to 0.75	11	11	1	1	–	–	2	2	3	3
0.76 to 1.00	17	17	5	5	–	–	2	2	–	–
1.01 to 1.50	19	19	4	4	–	–	–	–	–	–
1.51 or more	8	8	6	6	–	–	1	1	–	–

TIPSII [UPF] GH11A CENSUS90 71580800 10/20/92 9:02 AM MACHINE: C DATA:CENSUS90*H11ATIPSDA00. 09/18/92 15:05:46 TAPE: NONE FRAME: 263
TSF:CENSUS90*92. 09/18/92 15:11:45 UTF:CENSUS90*93. 09/18/92 15:11:45 META:CENSUS90*H11ATABLES00. 09/18/92 15:32:16

Table 4. **Occupancy, Structural, and Utilization Characteristics of American Indian, Eskimo, or Aleut Households: 1990**—Con.

[For definitions of terms and meanings of symbols, see text]

American Indian/Alaska Native Area State County	Alaska Native Village Statistical Area—Con.									
	Port Lions		Quinhagak		Rampart		Red Devil		Ruby	
	Total	Kodiak Island Borough	Total	Bethel Census Area	Total	Yukon-Koyukuk Census Area	Total	Bethel Census Area	Total	Yukon-Koyukuk Census Area
Occupied housing units	**49**	**49**	**115**	**115**	**21**	**21**	**8**	**8**	**40**	**40**
TENURE										
Owner-occupied housing units	47	47	83	83	20	20	7	7	30	30
Percent of occupied housing units	95.9	95.9	72.2	72.2	95.2	95.2	87.5	87.5	75.0	75.0
Renter-occupied housing units	2	2	32	32	1	1	1	1	10	10
UNITS IN STRUCTURE										
1, detached	48	48	105	105	21	21	8	8	40	40
1, attached	–	–	3	3	–	–	–	–	–	–
2	–	–	–	–	–	–	–	–	–	–
3 or 4	–	–	–	–	–	–	–	–	–	–
5 to 9	–	–	–	–	–	–	–	–	–	–
10 to 19	–	–	–	–	–	–	–	–	–	–
20 to 49	–	–	–	–	–	–	–	–	–	–
50 or more	–	–	–	–	–	–	–	–	–	–
Mobile home or trailer	1	1	1	1	–	–	–	–	–	–
Other	–	–	6	6	–	–	–	–	–	–
ROOMS										
Owner-occupied housing units	**47**	**47**	**83**	**83**	**20**	**20**	**7**	**7**	**30**	**30**
1 room	–	–	4	4	5	5	3	3	6	6
2 rooms	3	3	11	11	4	4	–	–	6	6
3 rooms	4	4	9	9	5	5	1	1	5	5
4 rooms	12	12	18	18	6	6	1	1	5	5
5 rooms	11	11	32	32	–	–	1	1	3	3
6 rooms	16	16	9	9	–	–	1	1	2	2
7 rooms	1	1	–	–	–	–	–	–	2	2
8 rooms	–	–	–	–	–	–	–	–	1	1
9 or more rooms	–	–	–	–	–	–	–	–	–	–
Median	4.9	4.9	4.5	4.5	2.7	2.7	3.0	3.0	3.1	3.1
Renter-occupied housing units	**2**	**2**	**32**	**32**	**1**	**1**	**1**	**1**	**10**	**10**
1 room	–	–	8	8	–	–	–	–	1	1
2 rooms	–	–	7	7	1	1	–	–	2	2
3 rooms	1	1	3	3	–	–	1	1	3	3
4 rooms	–	–	9	9	–	–	–	–	3	3
5 rooms	1	1	5	5	–	–	–	–	1	1
6 rooms	–	–	–	–	–	–	–	–	–	–
7 rooms	–	–	–	–	–	–	–	–	–	–
8 rooms	–	–	–	–	–	–	–	–	–	–
9 or more rooms	–	–	–	–	–	–	–	–	–	–
Median	4.0	4.0	2.8	2.8	2.0	2.0	3.0	3.0	3.2	3.2
PERSONS IN UNIT										
Owner-occupied housing units	**47**	**47**	**83**	**83**	**20**	**20**	**7**	**7**	**30**	**30**
1 person	10	10	8	8	6	6	3	3	8	8
2 persons	8	8	10	10	4	4	1	1	8	8
3 persons	6	6	10	10	2	2	1	1	3	3
4 persons	16	16	12	12	2	2	1	1	3	3
5 persons	6	6	18	18	4	4	–	–	3	3
6 persons	–	–	18	18	1	1	1	1	3	3
7 or more persons	1	1	7	7	1	1	–	–	2	2
Median	3.42	3.42	4.58	4.58	2.50	2.50	2.00	2.00	2.38	2.38
Renter-occupied housing units	**2**	**2**	**32**	**32**	**1**	**1**	**1**	**1**	**10**	**10**
1 person	1	1	5	5	–	–	–	–	6	6
2 persons	–	–	5	5	–	–	1	1	1	1
3 persons	–	–	10	10	1	1	–	–	–	–
4 persons	–	–	–	–	–	–	–	–	2	2
5 persons	–	–	9	9	–	–	–	–	–	–
6 persons	–	–	2	2	–	–	–	–	–	–
7 or more persons	1	1	1	1	–	–	–	–	1	1
Median	4.00	4.00	3.10	3.10	3.00	3.00	2.00	2.00	1.50–	1.50–
PERSONS PER ROOM										
Owner-occupied housing units	**47**	**47**	**83**	**83**	**20**	**20**	**7**	**7**	**30**	**30**
0.50 or less	18	18	14	14	5	5	2	2	8	8
0.51 to 0.75	11	11	11	11	1	1	1	1	2	2
0.76 to 1.00	16	16	23	23	5	5	2	2	11	11
1.01 to 1.50	2	2	18	18	2	2	–	–	4	4
1.51 or more	–	–	17	17	7	7	2	2	5	5
Renter-occupied housing units	**2**	**2**	**32**	**32**	**1**	**1**	**1**	**1**	**10**	**10**
0.50 or less	1	1	5	5	–	–	–	–	5	5
0.51 to 0.75	–	–	6	6	–	–	1	1	1	1
0.76 to 1.00	–	–	5	5	–	–	–	–	2	2
1.01 to 1.50	1	1	7	7	1	1	–	–	1	1
1.51 or more	–	–	9	9	–	–	–	–	1	1

TIPSII [UPF] GH11A CENSUS90 71580800 10/20/92 9:02 AM MACHINE: C DATA:CENSUS90*H11ATIPSDA00. 09/18/92 15:05:46 TAPE: NONE FRAME: 264
TSF:CENSUS90*92. 09/18/92 15:11:45 UTF:CENSUS90*93. 09/18/92 15:11:45 META:CENSUS90*H11ATABLES00. 09/18/92 15:32:16

Table 4. **Occupancy, Structural, and Utilization Characteristics of American Indian, Eskimo, or Aleut Households: 1990**—Con.

[For definitions of terms and meanings of symbols, see text]

American Indian/Alaska Native Area State County	Alaska Native Village Statistical Area—Con.									
	Russian Mission		St. George		St. Mary's		St. Michael		St. Paul	
	Total	Wade Hampton Census Area	Total	Aleutians West Census Area	Total	Wade Hampton Census Area	Total	Nome Census Area	Total	Aleutians West Census Area
Occupied housing units	**49**	**49**	**40**	**40**	**5**	**5**	**55**	**55**	**123**	**123**
TENURE										
Owner-occupied housing units	41	41	30	30	4	4	43	43	102	102
Percent of occupied housing units	83.7	83.7	75.0	75.0	80.0	80.0	78.2	78.2	82.9	82.9
Renter-occupied housing units	8	8	10	10	1	1	12	12	21	21
UNITS IN STRUCTURE										
1, detached	49	49	37	37	5	5	54	54	112	112
1, attached	–	–	3	3	–	–	1	1	1	1
2	–	–	–	–	–	–	–	–	–	–
3 or 4	–	–	–	–	–	–	–	–	1	1
5 to 9	–	–	–	–	–	–	–	–	1	1
10 to 19	–	–	–	–	–	–	–	–	8	8
20 to 49	–	–	–	–	–	–	–	–	–	–
50 or more	–	–	–	–	–	–	–	–	–	–
Mobile home or trailer	–	–	–	–	–	–	–	–	–	–
Other	–	–	–	–	–	–	–	–	–	–
ROOMS										
Owner-occupied housing units	**41**	**41**	**30**	**30**	**4**	**4**	**43**	**43**	**102**	**102**
1 room	2	2	–	–	1	1	3	3	–	–
2 rooms	2	2	2	2	1	1	3	3	–	–
3 rooms	5	5	3	3	2	2	11	11	2	2
4 rooms	18	18	5	5	–	–	15	15	12	12
5 rooms	10	10	12	12	–	–	10	10	34	34
6 rooms	4	4	7	7	–	–	1	1	29	29
7 rooms	–	–	–	–	–	–	–	–	14	14
8 rooms	–	–	–	–	–	–	–	–	8	8
9 or more rooms	–	–	1	1	–	–	–	–	3	3
Median	4.1	4.1	4.9	4.9	2.5	2.5	3.8	3.8	5.6	5.6
Renter-occupied housing units	**8**	**8**	**10**	**10**	**1**	**1**	**12**	**12**	**21**	**21**
1 room	4	4	–	–	1	1	2	2	–	–
2 rooms	1	1	1	1	–	–	3	3	3	3
3 rooms	2	2	–	–	–	–	3	3	5	5
4 rooms	1	1	6	6	–	–	2	2	3	3
5 rooms	–	–	2	2	–	–	2	2	6	6
6 rooms	–	–	1	1	–	–	–	–	2	2
7 rooms	–	–	–	–	–	–	–	–	1	1
8 rooms	–	–	–	–	–	–	–	–	–	–
9 or more rooms	–	–	–	–	–	–	–	–	1	1
Median	1.5	1.5	4.2	4.2	1.5–	1.5–	2.8	2.8	4.3	4.3
PERSONS IN UNIT										
Owner-occupied housing units	**41**	**41**	**30**	**30**	**4**	**4**	**43**	**43**	**102**	**102**
1 person	5	5	5	5	–	–	6	6	8	8
2 persons	2	2	8	8	–	–	5	5	18	18
3 persons	6	6	8	8	1	1	1	1	21	21
4 persons	6	6	6	6	–	–	5	5	13	13
5 persons	5	5	2	2	2	2	11	11	16	16
6 persons	5	5	–	–	1	1	4	4	11	11
7 or more persons	12	12	1	1	–	–	11	11	15	15
Median	4.80	4.80	2.75	2.75	5.00	5.00	4.91	4.91	3.81	3.81
Renter-occupied housing units	**8**	**8**	**10**	**10**	**1**	**1**	**12**	**12**	**21**	**21**
1 person	3	3	2	2	1	1	2	2	7	7
2 persons	1	1	–	–	–	–	1	1	5	5
3 persons	1	1	1	1	–	–	1	1	3	3
4 persons	–	–	2	2	–	–	2	2	2	2
5 persons	2	2	2	2	–	–	2	2	1	1
6 persons	1	1	1	1	–	–	–	–	2	2
7 or more persons	–	–	2	2	–	–	4	4	1	1
Median	2.50	2.50	4.50	4.50	1.50–	1.50–	4.50	4.50	2.20	2.20
PERSONS PER ROOM										
Owner-occupied housing units	**41**	**41**	**30**	**30**	**4**	**4**	**43**	**43**	**102**	**102**
0.50 or less	6	6	14	14	–	–	7	7	34	34
0.51 to 0.75	4	4	9	9	–	–	1	1	24	24
0.76 to 1.00	9	9	4	4	–	–	8	8	28	28
1.01 to 1.50	14	14	1	1	1	1	12	12	12	12
1.51 or more	8	8	2	2	3	3	15	15	4	4
Renter-occupied housing units	**8**	**8**	**10**	**10**	**1**	**1**	**12**	**12**	**21**	**21**
0.50 or less	1	1	2	2	–	–	1	1	9	9
0.51 to 0.75	–	–	1	1	–	–	–	–	4	4
0.76 to 1.00	2	2	3	3	1	1	5	5	7	7
1.01 to 1.50	1	1	2	2	–	–	1	1	1	1
1.51 or more	4	4	2	2	–	–	5	5	–	–

TIPSII [UPF] GH11A CENSUS90 71580800 10/20/92 9:02 AM MACHINE: C DATA:CENSUS90*H11ATIPSDA00. 09/18/92 15:05:46 TAPE: NONE FRAME: 265
TSF:CENSUS90*92. 09/18/92 15:11:45 UTF:CENSUS90*93. 09/18/92 15:11:45 META:CENSUS90*H11ATABLES00. 09/18/92 15:32:16

Table 4. **Occupancy, Structural, and Utilization Characteristics of American Indian, Eskimo, or Aleut Households: 1990**—Con.

[For definitions of terms and meanings of symbols, see text]

American Indian/Alaska Native Area State County	Alaska Native Village Statistical Area—Con.									
	Salamatof		Sand Point		Savoonga		Saxman		Scammon Bay	
	Total	Kenai Peninsula Borough	Total	Aleutians East Borough	Total	Nome Census Area	Total	Ketchikan Gateway Borough	Total	Wade Hampton Census Area
Occupied housing units	**21**	**21**	**140**	**140**	**107**	**107**	**70**	**70**	**79**	**79**
TENURE										
Owner-occupied housing units	7	7	110	110	85	85	57	57	67	67
Percent of occupied housing units	33.3	33.3	78.6	78.6	79.4	79.4	81.4	81.4	84.8	84.8
Renter-occupied housing units	14	14	30	30	22	22	13	13	12	12
UNITS IN STRUCTURE										
1, detached	6	6	103	103	106	106	63	63	77	77
1, attached	–	–	–	–	1	1	1	1	–	–
2	–	–	1	1	–	–	2	2	2	2
3 or 4	–	–	–	–	–	–	–	–	–	–
5 to 9	5	5	11	11	–	–	1	1	–	–
10 to 19	1	1	2	2	–	–	2	2	–	–
20 to 49	3	3	–	–	–	–	–	–	–	–
50 or more	–	–	–	–	–	–	–	–	–	–
Mobile home or trailer	6	6	16	16	–	–	–	–	–	–
Other	–	–	7	7	–	–	1	1	–	–
ROOMS										
Owner-occupied housing units	**7**	**7**	**110**	**110**	**85**	**85**	**57**	**57**	**67**	**67**
1 room	–	–	–	–	3	3	–	–	8	8
2 rooms	–	–	3	3	5	5	–	–	9	9
3 rooms	2	2	6	6	14	14	3	3	16	16
4 rooms	2	2	16	16	47	47	2	2	17	17
5 rooms	1	1	29	29	12	12	20	20	17	17
6 rooms	1	1	32	32	4	4	12	12	–	–
7 rooms	–	–	12	12	–	–	12	12	–	–
8 rooms	1	1	6	6	–	–	2	2	–	–
9 or more rooms	–	–	6	6	–	–	6	6	–	–
Median	4.3	4.3	5.5	5.5	3.9	3.9	5.8	5.8	3.5	3.5
Renter-occupied housing units	**14**	**14**	**30**	**30**	**22**	**22**	**13**	**13**	**12**	**12**
1 room	–	–	1	1	7	7	–	–	7	7
2 rooms	2	2	2	2	3	3	–	–	1	1
3 rooms	4	4	6	6	10	10	4	4	3	3
4 rooms	1	1	14	14	1	1	–	–	1	1
5 rooms	3	3	4	4	1	1	3	3	–	–
6 rooms	2	2	2	2	–	–	4	4	–	–
7 rooms	1	1	1	1	–	–	2	2	–	–
8 rooms	1	1	–	–	–	–	–	–	–	–
9 or more rooms	–	–	–	–	–	–	–	–	–	–
Median	4.5	4.5	3.9	3.9	2.6	2.6	5.3	5.3	1.5–	1.5–
PERSONS IN UNIT										
Owner-occupied housing units	**7**	**7**	**110**	**110**	**85**	**85**	**57**	**57**	**67**	**67**
1 person	1	1	17	17	11	11	6	6	10	10
2 persons	2	2	28	28	3	3	9	9	4	4
3 persons	3	3	17	17	11	11	7	7	11	11
4 persons	1	1	22	22	12	12	16	16	11	11
5 persons	–	–	12	12	11	11	6	6	9	9
6 persons	–	–	12	12	16	16	6	6	9	9
7 or more persons	–	–	2	2	21	21	7	7	13	13
Median	2.67	2.67	3.09	3.09	5.00	5.00	3.91	3.91	4.27	4.27
Renter-occupied housing units	**14**	**14**	**30**	**30**	**22**	**22**	**13**	**13**	**12**	**12**
1 person	8	8	12	12	6	6	3	3	6	6
2 persons	3	3	10	10	4	4	4	4	1	1
3 persons	2	2	3	3	2	2	4	4	–	–
4 persons	–	–	4	4	2	2	1	1	4	4
5 persons	–	–	1	1	–	–	1	1	1	1
6 persons	–	–	–	–	3	3	–	–	–	–
7 or more persons	1	1	–	–	5	5	–	–	–	–
Median	1.50–	1.50–	1.80	1.80	3.00	3.00	2.38	2.38	1.50	1.50
PERSONS PER ROOM										
Owner-occupied housing units	**7**	**7**	**110**	**110**	**85**	**85**	**57**	**57**	**67**	**67**
0.50 or less	4	4	56	56	12	12	19	19	7	7
0.51 to 0.75	2	2	25	25	7	7	14	14	10	10
0.76 to 1.00	1	1	24	24	15	15	16	16	12	12
1.01 to 1.50	–	–	5	5	26	26	7	7	18	18
1.51 or more	–	–	–	–	25	25	1	1	20	20
Renter-occupied housing units	**14**	**14**	**30**	**30**	**22**	**22**	**13**	**13**	**12**	**12**
0.50 or less	12	12	20	20	5	5	7	7	2	2
0.51 to 0.75	1	1	6	6	3	3	5	5	1	1
0.76 to 1.00	1	1	2	2	1	1	1	1	5	5
1.01 to 1.50	–	–	1	1	1	1	–	–	1	1
1.51 or more	–	–	1	1	12	12	–	–	3	3

TIPSII [UPF] GH11A CENSUS90 71580800 10/20/92 9:02 AM MACHINE: C DATA:CENSUS90*H11ATIPSDA00. 09/18/92 15:05:46 TAPE: NONE FRAME: 266
TSF:CENSUS90*92. 09/18/92 15:11:45 UTF:CENSUS90*93. 09/18/92 15:11:45 META:CENSUS90*H11ATABLES00. 09/18/92 15:32:16

Table 4. **Occupancy, Structural, and Utilization Characteristics of American Indian, Eskimo, or Aleut Households: 1990**—Con.

[For definitions of terms and meanings of symbols, see text]

American Indian/Alaska Native Area State County	Alaska Native Village Statistical Area—Con.									
	Selawik		Seldovia		Shageluk		Shaktoolik		Sheldon Point	
	Total	Northwest Arctic Borough	Total	Kenai Peninsula Borough	Total	Yukon-Koyukuk Census Area	Total	Nome Census Area	Total	Wade Hampton Census Area
Occupied housing units	**114**	**114**	**14**	**14**	**38**	**38**	**40**	**40**	**22**	**22**
TENURE										
Owner-occupied housing units	88	88	13	13	32	32	34	34	1	1
Percent of occupied housing units	77.2	77.2	92.9	92.9	84.2	84.2	85.0	85.0	4.5	4.5
Renter-occupied housing units	26	26	1	1	6	6	6	6	21	21
UNITS IN STRUCTURE										
1, detached	112	112	13	13	38	38	38	38	22	22
1, attached	1	1	–	–	–	–	–	–	–	–
2	–	–	–	–	–	–	–	–	–	–
3 or 4	–	–	–	–	–	–	–	–	–	–
5 to 9	–	–	–	–	–	–	–	–	–	–
10 to 19	–	–	1	1	–	–	–	–	–	–
20 to 49	–	–	–	–	–	–	–	–	–	–
50 or more	–	–	–	–	–	–	–	–	–	–
Mobile home or trailer	–	–	–	–	–	–	2	2	–	–
Other	1	1	–	–	–	–	–	–	–	–
ROOMS										
Owner-occupied housing units	**88**	**88**	**13**	**13**	**32**	**32**	**34**	**34**	**1**	**1**
1 room	8	8	–	–	6	6	1	1	–	–
2 rooms	10	10	1	1	9	9	1	1	–	–
3 rooms	29	29	1	1	10	10	4	4	–	–
4 rooms	27	27	–	–	3	3	8	8	1	1
5 rooms	13	13	1	1	1	1	17	17	–	–
6 rooms	1	1	4	4	1	1	3	3	–	–
7 rooms	–	–	1	1	2	2	–	–	–	–
8 rooms	–	–	2	2	–	–	–	–	–	–
9 or more rooms	–	–	3	3	–	–	–	–	–	–
Median	3.4	3.4	6.4	6.4	2.6	2.6	4.7	4.7	4.0	4.0
Renter-occupied housing units	**26**	**26**	**1**	**1**	**6**	**6**	**6**	**6**	**21**	**21**
1 room	3	3	–	–	–	–	1	1	4	4
2 rooms	8	8	–	–	1	1	–	–	3	3
3 rooms	8	8	1	1	2	2	1	1	5	5
4 rooms	6	6	–	–	–	–	1	1	7	7
5 rooms	–	–	–	–	1	1	2	2	2	2
6 rooms	1	1	–	–	2	2	1	1	–	–
7 rooms	–	–	–	–	–	–	–	–	–	–
8 rooms	–	–	–	–	–	–	–	–	–	–
9 or more rooms	–	–	–	–	–	–	–	–	–	–
Median	2.8	2.8	3.0	3.0	4.0	4.0	4.5	4.5	3.2	3.2
PERSONS IN UNIT										
Owner-occupied housing units	**88**	**88**	**13**	**13**	**32**	**32**	**34**	**34**	**1**	**1**
1 person	7	7	4	4	10	10	4	4	–	–
2 persons	12	12	1	1	2	2	7	7	–	–
3 persons	9	9	4	4	9	9	4	4	1	1
4 persons	7	7	3	3	5	5	5	5	–	–
5 persons	11	11	–	–	3	3	6	6	–	–
6 persons	16	16	1	1	1	1	3	3	–	–
7 or more persons	26	26	–	–	2	2	5	5	–	–
Median	5.32	5.32	2.88	2.88	2.94	2.94	3.90	3.90	3.00	3.00
Renter-occupied housing units	**26**	**26**	**1**	**1**	**6**	**6**	**6**	**6**	**21**	**21**
1 person	3	3	1	1	–	–	–	–	2	2
2 persons	3	3	–	–	–	–	–	–	4	4
3 persons	7	7	–	–	1	1	–	–	2	2
4 persons	5	5	–	–	2	2	5	5	3	3
5 persons	3	3	–	–	1	1	–	–	3	3
6 persons	4	4	–	–	–	–	1	1	3	3
7 or more persons	1	1	–	–	2	2	–	–	4	4
Median	3.50	3.50	1.50–	1.50–	4.50	4.50	4.10	4.10	4.33	4.33
PERSONS PER ROOM										
Owner-occupied housing units	**88**	**88**	**13**	**13**	**32**	**32**	**34**	**34**	**1**	**1**
0.50 or less	10	10	11	11	6	6	8	8	–	–
0.51 to 0.75	7	7	1	1	4	4	5	5	1	1
0.76 to 1.00	10	10	1	1	12	12	11	11	–	–
1.01 to 1.50	20	20	–	–	5	5	5	5	–	–
1.51 or more	41	41	–	–	5	5	5	5	–	–
Renter-occupied housing units	**26**	**26**	**1**	**1**	**6**	**6**	**6**	**6**	**21**	**21**
0.50 or less	4	4	1	1	1	1	–	–	1	1
0.51 to 0.75	1	1	–	–	–	–	1	1	4	4
0.76 to 1.00	5	5	–	–	–	–	3	3	4	4
1.01 to 1.50	5	5	–	–	3	3	1	1	2	2
1.51 or more	11	11	–	–	2	2	1	1	10	10

TIPSII [UPF] GH11A CENSUS90 71580800 10/20/92 9:02 AM MACHINE: C DATA:CENSUS90*H11ATIPSDA00. 09/18/92 15:05:46 TAPE: NONE FRAME: 267
TSF:CENSUS90*92. 09/18/92 15:11:45 UTF:CENSUS90*93. 09/18/92 15:11:45 META:CENSUS90*H11ATABLES00. 09/18/92 15:32:16

Table 4. **Occupancy, Structural, and Utilization Characteristics of American Indian, Eskimo, or Aleut Households: 1990**—Con.

[For definitions of terms and meanings of symbols, see text]

American Indian/Alaska Native Area State County	Alaska Native Village Statistical Area—Con.									
	Shishmaref		Shungnak		Slana		Sleetmute		Solomon	
	Total	Nome Census Area	Total	Northwest Arctic Borough	Total	Valdez-Cordova Census Area	Total	Bethel Census Area	Total	Nome Census Area
Occupied housing units	**108**	**108**	**47**	**47**	**1**	**1**	**28**	**28**	**4**	**4**
TENURE										
Owner-occupied housing units	80	80	40	40	1	1	25	25	4	4
Percent of occupied housing units	74.1	74.1	85.1	85.1	100.0	100.0	89.3	89.3	100.0	100.0
Renter-occupied housing units	28	28	7	7	–	–	3	3	–	–
UNITS IN STRUCTURE										
1, detached	99	99	46	46	1	1	26	26	4	4
1, attached	7	7	1	1	–	–	1	1	–	–
2	2	2	–	–	–	–	1	1	–	–
3 or 4	–	–	–	–	–	–	–	–	–	–
5 to 9	–	–	–	–	–	–	–	–	–	–
10 to 19	–	–	–	–	–	–	–	–	–	–
20 to 49	–	–	–	–	–	–	–	–	–	–
50 or more	–	–	–	–	–	–	–	–	–	–
Mobile home or trailer	–	–	–	–	–	–	–	–	–	–
Other	–	–	–	–	–	–	–	–	–	–
ROOMS										
Owner-occupied housing units	**80**	**80**	**40**	**40**	**1**	**1**	**25**	**25**	**4**	**4**
1 room	3	3	3	3	1	1	12	12	1	1
2 rooms	6	6	–	–	–	–	1	1	1	1
3 rooms	11	11	13	13	–	–	4	4	1	1
4 rooms	46	46	20	20	–	–	4	4	–	–
5 rooms	11	11	3	3	–	–	3	3	1	1
6 rooms	1	1	1	1	–	–	–	–	–	–
7 rooms	1	1	–	–	–	–	–	–	–	–
8 rooms	1	1	–	–	–	–	–	–	–	–
9 or more rooms	–	–	–	–	–	–	1	1	–	–
Median	3.9	3.9	3.7	3.7	1.5–	1.5–	2.0	2.0	2.5	2.5
Renter-occupied housing units	**28**	**28**	**7**	**7**	**–**	**–**	**3**	**3**	**–**	**–**
1 room	9	9	2	2	–	–	3	3	–	–
2 rooms	10	10	2	2	–	–	–	–	–	–
3 rooms	4	4	3	3	–	–	–	–	–	–
4 rooms	3	3	–	–	–	–	–	–	–	–
5 rooms	1	1	–	–	–	–	–	–	–	–
6 rooms	1	1	–	–	–	–	–	–	–	–
7 rooms	–	–	–	–	–	–	–	–	–	–
8 rooms	–	–	–	–	–	–	–	–	–	–
9 or more rooms	–	–	–	–	–	–	–	–	–	–
Median	2.0	2.0	2.3	2.3	–	–	1.5–	1.5–	–	–
PERSONS IN UNIT										
Owner-occupied housing units	**80**	**80**	**40**	**40**	**1**	**1**	**25**	**25**	**4**	**4**
1 person	12	12	6	6	1	1	6	6	3	3
2 persons	6	6	3	3	–	–	4	4	–	–
3 persons	11	11	6	6	–	–	5	5	1	1
4 persons	12	12	6	6	–	–	4	4	–	–
5 persons	10	10	7	7	–	–	1	1	–	–
6 persons	14	14	1	1	–	–	4	4	–	–
7 or more persons	15	15	11	11	–	–	1	1	–	–
Median	4.42	4.42	4.33	4.33	1.50–	1.50–	3.00	3.00	1.50–	1.50–
Renter-occupied housing units	**28**	**28**	**7**	**7**	**–**	**–**	**3**	**3**	**–**	**–**
1 person	10	10	1	1	–	–	1	1	–	–
2 persons	4	4	2	2	–	–	–	–	–	–
3 persons	8	8	1	1	–	–	1	1	–	–
4 persons	3	3	1	1	–	–	1	1	–	–
5 persons	–	–	1	1	–	–	–	–	–	–
6 persons	2	2	1	1	–	–	–	–	–	–
7 or more persons	1	1	–	–	–	–	–	–	–	–
Median	2.50	2.50	3.00	3.00	–	–	3.00	3.00	–	–
PERSONS PER ROOM										
Owner-occupied housing units	**80**	**80**	**40**	**40**	**1**	**1**	**25**	**25**	**4**	**4**
0.50 or less	16	16	6	6	–	–	4	4	2	2
0.51 to 0.75	7	7	5	5	–	–	1	1	1	1
0.76 to 1.00	16	16	6	6	1	1	5	5	1	1
1.01 to 1.50	26	26	10	10	–	–	2	2	–	–
1.51 or more	15	15	13	13	–	–	13	13	–	–
Renter-occupied housing units	**28**	**28**	**7**	**7**	**–**	**–**	**3**	**3**	**–**	**–**
0.50 or less	6	6	–	–	–	–	–	–	–	–
0.51 to 0.75	2	2	–	–	–	–	–	–	–	–
0.76 to 1.00	11	11	4	4	–	–	1	1	–	–
1.01 to 1.50	1	1	1	1	–	–	–	–	–	–
1.51 or more	8	8	2	2	–	–	2	2	–	–

TIPSII [UPF] GH11A CENSUS90 71580800 10/20/92 9:02 AM MACHINE: C DATA:CENSUS90*H11ATIPSDA00. 09/18/92 15:05:46 TAPE: NONE FRAME: 268
TSF:CENSUS90*92. 09/18/92 15:11:45 UTF:CENSUS90*93. 09/18/92 15:11:45 META:CENSUS90*H11ATABLES00. 09/18/92 15:32:16

Table 4. **Occupancy, Structural, and Utilization Characteristics of American Indian, Eskimo, or Aleut Households: 1990**—Con.

[For definitions of terms and meanings of symbols, see text]

American Indian/Alaska Native Area State County	Alaska Native Village Statistical Area—Con.									
	South Naknek		Stebbins		Stevens Village		Stony River		Takotna	
	Total	Bristol Bay Borough	Total	Nome Census Area	Total	Yukon-Koyukuk Census Area	Total	Bethel Census Area	Total	Yukon-Koyukuk Census Area
Occupied housing units	**30**	**30**	**77**	**77**	**35**	**35**	**16**	**16**	**4**	**4**
TENURE										
Owner-occupied housing units	25	25	68	68	27	27	12	12	3	3
Percent of occupied housing units	83.3	83.3	88.3	88.3	77.1	77.1	75.0	75.0	75.0	75.0
Renter-occupied housing units	5	5	9	9	8	8	4	4	1	1
UNITS IN STRUCTURE										
1, detached	30	30	77	77	34	34	16	16	4	4
1, attached	–	–	–	–	1	1	–	–	–	–
2	–	–	–	–	–	–	–	–	–	–
3 or 4	–	–	–	–	–	–	–	–	–	–
5 to 9	–	–	–	–	–	–	–	–	–	–
10 to 19	–	–	–	–	–	–	–	–	–	–
20 to 49	–	–	–	–	–	–	–	–	–	–
50 or more	–	–	–	–	–	–	–	–	–	–
Mobile home or trailer	–	–	–	–	–	–	–	–	–	–
Other	–	–	–	–	–	–	–	–	–	–
ROOMS										
Owner-occupied housing units	**25**	**25**	**68**	**68**	**27**	**27**	**12**	**12**	**3**	**3**
1 room	–	–	15	15	12	12	6	6	1	1
2 rooms	1	1	16	16	8	8	1	1	–	–
3 rooms	2	2	18	18	6	6	2	2	–	–
4 rooms	2	2	2	2	1	1	1	1	–	–
5 rooms	9	9	15	15	–	–	2	2	1	1
6 rooms	7	7	2	2	–	–	–	–	–	–
7 rooms	2	2	–	–	–	–	–	–	–	–
8 rooms	–	–	–	–	–	–	–	–	–	–
9 or more rooms	2	2	–	–	–	–	–	–	1	1
Median	5.3	5.3	2.7	2.7	1.7	1.7	1.5	1.5	5.0	5.0
Renter-occupied housing units	**5**	**5**	**9**	**9**	**8**	**8**	**4**	**4**	**1**	**1**
1 room	1	1	3	3	3	3	3	3	1	1
2 rooms	1	1	–	–	4	4	1	1	–	–
3 rooms	–	–	2	2	1	1	–	–	–	–
4 rooms	3	3	2	2	–	–	–	–	–	–
5 rooms	–	–	2	2	–	–	–	–	–	–
6 rooms	–	–	–	–	–	–	–	–	–	–
7 rooms	–	–	–	–	–	–	–	–	–	–
8 rooms	–	–	–	–	–	–	–	–	–	–
9 or more rooms	–	–	–	–	–	–	–	–	–	–
Median	3.7	3.7	3.3	3.3	1.8	1.8	1.5–	1.5–	1.5–	1.5–
PERSONS IN UNIT										
Owner-occupied housing units	**25**	**25**	**68**	**68**	**27**	**27**	**12**	**12**	**3**	**3**
1 person	2	2	7	7	14	14	2	2	1	1
2 persons	8	8	6	6	7	7	3	3	1	1
3 persons	4	4	10	10	–	–	3	3	1	1
4 persons	4	4	7	7	1	1	3	3	–	–
5 persons	3	3	15	15	2	2	1	1	–	–
6 persons	3	3	6	6	1	1	–	–	–	–
7 or more persons	1	1	17	17	2	2	–	–	–	–
Median	3.13	3.13	4.77	4.77	1.50–	1.50–	2.83	2.83	2.00	2.00
Renter-occupied housing units	**5**	**5**	**9**	**9**	**8**	**8**	**4**	**4**	**1**	**1**
1 person	–	–	–	–	2	2	2	2	1	1
2 persons	1	1	1	1	2	2	–	–	–	–
3 persons	2	2	1	1	1	1	2	2	–	–
4 persons	–	–	3	3	1	1	–	–	–	–
5 persons	1	1	–	–	1	1	–	–	–	–
6 persons	1	1	1	1	–	–	–	–	–	–
7 or more persons	–	–	3	3	1	1	–	–	–	–
Median	3.25	3.25	4.33	4.33	2.50	2.50	2.00	2.00	1.50–	1.50–
PERSONS PER ROOM										
Owner-occupied housing units	**25**	**25**	**68**	**68**	**27**	**27**	**12**	**12**	**3**	**3**
0.50 or less	11	11	7	7	5	5	–	–	1	1
0.51 to 0.75	6	6	6	6	2	2	2	2	1	1
0.76 to 1.00	5	5	7	7	13	13	3	3	1	1
1.01 to 1.50	2	2	8	8	1	1	2	2	–	–
1.51 or more	1	1	40	40	6	6	5	5	–	–
Renter-occupied housing units	**5**	**5**	**9**	**9**	**8**	**8**	**4**	**4**	**1**	**1**
0.50 or less	1	1	–	–	–	–	–	–	–	–
0.51 to 0.75	1	1	1	1	–	–	–	–	–	–
0.76 to 1.00	–	–	2	2	4	4	2	2	1	1
1.01 to 1.50	1	1	1	1	2	2	1	1	–	–
1.51 or more	2	2	5	5	2	2	1	1	–	–

TIPSII [UPF] GH11A CENSUS90 71580800 10/20/92 9:02 AM MACHINE: C DATA:CENSUS90*H11ATIPSDA00. 09/18/92 15:05:46 TAPE: NONE FRAME: 269
TSF:CENSUS90*92. 09/18/92 15:11:45 UTF:CENSUS90*93. 09/18/92 15:11:45 META:CENSUS90*H11ATABLES00. 09/18/92 15:32:16

Table 4. **Occupancy, Structural, and Utilization Characteristics of American Indian, Eskimo, or Aleut Households: 1990**—Con.

[For definitions of terms and meanings of symbols, see text]

American Indian/Alaska Native Area State County	Alaska Native Village Statistical Area—Con.									
	Tanacross		Tanana		Tatitlek		Tazlina		Telida	
	Total	Southeast Fairbanks Census Area	Total	Yukon-Koyukuk Census Area	Total	Valdez-Cordova Census Area	Total	Valdez-Cordova Census Area	Total	Yukon-Koyukuk Census Area
Occupied housing units	**33**	**33**	**86**	**86**	**28**	**28**	**17**	**17**	**2**	**2**
TENURE										
Owner-occupied housing units	33	33	47	47	25	25	15	15	2	2
Percent of occupied housing units	100.0	100.0	54.7	54.7	89.3	89.3	88.2	88.2	100.0	100.0
Renter-occupied housing units	–	–	39	39	3	3	2	2	–	–
UNITS IN STRUCTURE										
1, detached	33	33	80	80	28	28	15	15	2	2
1, attached	–	–	4	4	–	–	–	–	–	–
2	–	–	1	1	–	–	–	–	–	–
3 or 4	–	–	–	–	–	–	–	–	–	–
5 to 9	–	–	–	–	–	–	–	–	–	–
10 to 19	–	–	–	–	–	–	–	–	–	–
20 to 49	–	–	–	–	–	–	–	–	–	–
50 or more	–	–	–	–	–	–	–	–	–	–
Mobile home or trailer	–	–	1	1	–	–	2	2	–	–
Other	–	–	–	–	–	–	–	–	–	–
ROOMS										
Owner-occupied housing units	**33**	**33**	**47**	**47**	**25**	**25**	**15**	**15**	**2**	**2**
1 room	5	5	10	10	–	–	3	3	–	–
2 rooms	5	5	2	2	–	–	–	–	1	1
3 rooms	5	5	8	8	3	3	4	4	–	–
4 rooms	5	5	20	20	11	11	3	3	–	–
5 rooms	11	11	7	7	3	3	3	3	1	1
6 rooms	1	1	–	–	7	7	2	2	–	–
7 rooms	1	1	–	–	1	1	–	–	–	–
8 rooms	–	–	–	–	–	–	–	–	–	–
9 or more rooms	–	–	–	–	–	–	–	–	–	–
Median	3.8	3.8	3.7	3.7	4.4	4.4	3.7	3.7	3.5	3.5
Renter-occupied housing units	**–**	**–**	**39**	**39**	**3**	**3**	**2**	**2**	**–**	**–**
1 room	–	–	18	18	–	–	–	–	–	–
2 rooms	–	–	4	4	2	2	–	–	–	–
3 rooms	–	–	8	8	1	1	–	–	–	–
4 rooms	–	–	6	6	–	–	–	–	–	–
5 rooms	–	–	2	2	–	–	–	–	–	–
6 rooms	–	–	1	1	–	–	1	1	–	–
7 rooms	–	–	–	–	–	–	1	1	–	–
8 rooms	–	–	–	–	–	–	–	–	–	–
9 or more rooms	–	–	–	–	–	–	–	–	–	–
Median	–	–	1.9	1.9	2.3	2.3	6.5	6.5	–	–
PERSONS IN UNIT										
Owner-occupied housing units	**33**	**33**	**47**	**47**	**25**	**25**	**15**	**15**	**2**	**2**
1 person	10	10	9	9	–	–	4	4	–	–
2 persons	5	5	9	9	5	5	6	6	–	–
3 persons	5	5	5	5	8	8	–	–	1	1
4 persons	4	4	8	8	5	5	3	3	–	–
5 persons	6	6	10	10	4	4	1	1	–	–
6 persons	2	2	6	6	1	1	–	–	–	–
7 or more persons	1	1	–	–	2	2	1	1	1	1
Median	2.80	2.80	3.56	3.56	3.44	3.44	2.08	2.08	5.00	5.00
Renter-occupied housing units	**–**	**–**	**39**	**39**	**3**	**3**	**2**	**2**	**–**	**–**
1 person	–	–	17	17	–	–	–	–	–	–
2 persons	–	–	8	8	2	2	–	–	–	–
3 persons	–	–	7	7	1	1	1	1	–	–
4 persons	–	–	4	4	–	–	–	–	–	–
5 persons	–	–	2	2	–	–	–	–	–	–
6 persons	–	–	1	1	–	–	–	–	–	–
7 or more persons	–	–	–	–	–	–	1	1	–	–
Median	–	–	1.81	1.81	2.25	2.25	5.00	5.00	–	–
PERSONS PER ROOM										
Owner-occupied housing units	**33**	**33**	**47**	**47**	**25**	**25**	**15**	**15**	**2**	**2**
0.50 or less	9	9	10	10	6	6	5	5	–	–
0.51 to 0.75	4	4	2	2	8	8	2	2	1	1
0.76 to 1.00	10	10	17	17	5	5	5	5	–	–
1.01 to 1.50	6	6	7	7	6	6	3	3	–	–
1.51 or more	4	4	11	11	–	–	–	–	1	1
Renter-occupied housing units	**–**	**–**	**39**	**39**	**3**	**3**	**2**	**2**	**–**	**–**
0.50 or less	–	–	7	7	–	–	1	1	–	–
0.51 to 0.75	–	–	5	5	–	–	–	–	–	–
0.76 to 1.00	–	–	16	16	3	3	–	–	–	–
1.01 to 1.50	–	–	2	2	–	–	1	1	–	–
1.51 or more	–	–	9	9	–	–	–	–	–	–

TIPSII [UPF] GH11A CENSUS90 71580800 10/20/92 9:02 AM MACHINE: C DATA:CENSUS90*H11ATIPSDA00. 09/18/92 15:05:46 TAPE: NONE FRAME: 270
TSF:CENSUS90*92. 09/18/92 15:11:45 UTF:CENSUS90*93. 09/18/92 15:11:45 META:CENSUS90*H11ATABLES00. 09/18/92 15:32:16

Table 4. **Occupancy, Structural, and Utilization Characteristics of American Indian, Eskimo, or Aleut Households: 1990**—Con.

[For definitions of terms and meanings of symbols, see text]

American Indian/Alaska Native Area State County	Alaska Native Village Statistical Area—Con.									
	Teller		Tenakee Springs		Tetlin		Togiak		Tok	
	Total	Nome Census Area	Total	Skagway-Yakutat-Angoon Census Area	Total	Southeast Fairbanks Census Area	Total	Dillingham Census Area	Total	Southeast Fairbanks Census Area
Occupied housing units	**33**	**33**	**6**	**6**	**24**	**24**	**125**	**125**	**31**	**31**
TENURE										
Owner-occupied housing units	13	13	3	3	23	23	117	117	16	16
Percent of occupied housing units	39.4	39.4	50.0	50.0	95.8	95.8	93.6	93.6	51.6	51.6
Renter-occupied housing units	20	20	3	3	1	1	8	8	15	15
UNITS IN STRUCTURE										
1, detached	32	32	5	5	24	24	124	124	24	24
1, attached	–	–	1	1	–	–	–	–	–	–
2	–	–	–	–	–	–	–	–	1	1
3 or 4	–	–	–	–	–	–	1	1	–	–
5 to 9	–	–	–	–	–	–	–	–	–	–
10 to 19	–	–	–	–	–	–	–	–	–	–
20 to 49	–	–	–	–	–	–	–	–	–	–
50 or more	–	–	–	–	–	–	–	–	–	–
Mobile home or trailer	1	1	–	–	–	–	–	–	4	4
Other	–	–	–	–	–	–	–	–	2	2
ROOMS										
Owner-occupied housing units	**13**	**13**	**3**	**3**	**23**	**23**	**117**	**117**	**16**	**16**
1 room	1	1	–	–	2	2	5	5	2	2
2 rooms	3	3	1	1	9	9	21	21	3	3
3 rooms	4	4	–	–	6	6	32	32	3	3
4 rooms	4	4	–	–	5	5	35	35	3	3
5 rooms	1	1	1	1	1	1	13	13	2	2
6 rooms	–	–	–	–	–	–	9	9	2	2
7 rooms	–	–	1	1	–	–	1	1	1	1
8 rooms	–	–	–	–	–	–	1	1	–	–
9 or more rooms	–	–	–	–	–	–	–	–	–	–
Median	3.1	3.1	5.0	5.0	2.6	2.6	3.5	3.5	3.5	3.5
Renter-occupied housing units	**20**	**20**	**3**	**3**	**1**	**1**	**8**	**8**	**15**	**15**
1 room	11	11	–	–	1	1	2	2	4	4
2 rooms	5	5	–	–	–	–	3	3	4	4
3 rooms	1	1	2	2	–	–	1	1	4	4
4 rooms	1	1	1	1	–	–	2	2	1	1
5 rooms	1	1	–	–	–	–	–	–	2	2
6 rooms	1	1	–	–	–	–	–	–	–	–
7 rooms	–	–	–	–	–	–	–	–	–	–
8 rooms	–	–	–	–	–	–	–	–	–	–
9 or more rooms	–	–	–	–	–	–	–	–	–	–
Median	1.5–	1.5–	3.3	3.3	1.5–	1.5–	2.2	2.2	2.4	2.4
PERSONS IN UNIT										
Owner-occupied housing units	**13**	**13**	**3**	**3**	**23**	**23**	**117**	**117**	**16**	**16**
1 person	3	3	1	1	5	5	14	14	6	6
2 persons	1	1	2	2	5	5	15	15	4	4
3 persons	1	1	–	–	3	3	17	17	2	2
4 persons	2	2	–	–	3	3	20	20	2	2
5 persons	2	2	–	–	1	1	12	12	2	2
6 persons	–	–	–	–	2	2	22	22	–	–
7 or more persons	4	4	–	–	4	4	17	17	–	–
Median	4.25	4.25	1.75	1.75	3.00	3.00	4.13	4.13	2.00	2.00
Renter-occupied housing units	**20**	**20**	**3**	**3**	**1**	**1**	**8**	**8**	**15**	**15**
1 person	4	4	1	1	1	1	–	–	5	5
2 persons	5	5	2	2	–	–	3	3	3	3
3 persons	3	3	–	–	–	–	1	1	4	4
4 persons	3	3	–	–	–	–	3	3	1	1
5 persons	2	2	–	–	–	–	1	1	1	1
6 persons	1	1	–	–	–	–	–	–	–	–
7 or more persons	2	2	–	–	–	–	–	–	1	1
Median	2.83	2.83	1.75	1.75	1.50–	1.50–	3.50	3.50	2.33	2.33
PERSONS PER ROOM										
Owner-occupied housing units	**13**	**13**	**3**	**3**	**23**	**23**	**117**	**117**	**16**	**16**
0.50 or less	2	2	3	3	3	3	20	20	8	8
0.51 to 0.75	1	1	–	–	2	2	12	12	2	2
0.76 to 1.00	1	1	–	–	9	9	26	26	4	4
1.01 to 1.50	6	6	–	–	2	2	27	27	–	–
1.51 or more	3	3	–	–	7	7	32	32	2	2
Renter-occupied housing units	**20**	**20**	**3**	**3**	**1**	**1**	**8**	**8**	**15**	**15**
0.50 or less	1	1	1	1	–	–	1	1	3	3
0.51 to 0.75	–	–	2	2	–	–	–	–	1	1
0.76 to 1.00	6	6	–	–	1	1	3	3	8	8
1.01 to 1.50	4	4	–	–	–	–	1	1	2	2
1.51 or more	9	9	–	–	–	–	3	3	1	1

TIPSII [UPF] GH11A CENSUS90 71580800 10/20/92 9:02 AM MACHINE: C DATA:CENSUS90*H11ATIPSDA00. 09/18/92 15:05:46 TAPE: NONE FRAME: 271
TSF:CENSUS90*92. 09/18/92 15:11:45 UTF:CENSUS90*93. 09/18/92 15:11:45 META:CENSUS90*H11ATABLES00. 09/18/92 15:32:16

Table 4. **Occupancy, Structural, and Utilization Characteristics of American Indian, Eskimo, or Aleut Households: 1990**—Con.

[For definitions of terms and meanings of symbols, see text]

American Indian/Alaska Native Area State County	Alaska Native Village Statistical Area—Con.									
	Toksook Bay		Tuluksak		Tuntutuliak		Tununak		Twin Hills	
	Total	Bethel Census Area	Total	Bethel Census Area	Total	Bethel Census Area	Total	Bethel Census Area	Total	Dillingham Census Area
Occupied housing units	**81**	**81**	**65**	**65**	**65**	**65**	**72**	**72**	**23**	**23**
TENURE										
Owner-occupied housing units	67	67	58	58	58	58	59	59	20	20
Percent of occupied housing units	82.7	82.7	89.2	89.2	89.2	89.2	81.9	81.9	87.0	87.0
Renter-occupied housing units	14	14	7	7	7	7	13	13	3	3
UNITS IN STRUCTURE										
1, detached	79	79	64	64	64	64	70	70	23	23
1, attached	2	2	1	1	–	–	–	–	–	–
2	–	–	–	–	–	–	–	–	–	–
3 or 4	–	–	–	–	–	–	–	–	–	–
5 to 9	–	–	–	–	–	–	–	–	–	–
10 to 19	–	–	–	–	–	–	–	–	–	–
20 to 49	–	–	–	–	–	–	–	–	–	–
50 or more	–	–	–	–	–	–	–	–	–	–
Mobile home or trailer	–	–	–	–	–	–	2	2	–	–
Other	–	–	–	–	1	1	–	–	–	–
ROOMS										
Owner-occupied housing units	**67**	**67**	**58**	**58**	**58**	**58**	**59**	**59**	**20**	**20**
1 room	2	2	7	7	1	1	9	9	1	1
2 rooms	9	9	9	9	4	4	8	8	8	8
3 rooms	18	18	16	16	13	13	11	11	5	5
4 rooms	10	10	14	14	20	20	17	17	5	5
5 rooms	22	22	12	12	13	13	7	7	1	1
6 rooms	5	5	–	–	4	4	6	6	–	–
7 rooms	1	1	–	–	3	3	–	–	–	–
8 rooms	–	–	–	–	–	–	–	–	–	–
9 or more rooms	–	–	–	–	–	–	1	1	–	–
Median	3.9	3.9	3.3	3.3	4.0	4.0	3.6	3.6	2.7	2.7
Renter-occupied housing units	**14**	**14**	**7**	**7**	**7**	**7**	**13**	**13**	**3**	**3**
1 room	2	2	3	3	–	–	3	3	1	1
2 rooms	5	5	1	1	1	1	7	7	–	–
3 rooms	3	3	1	1	3	3	2	2	1	1
4 rooms	2	2	2	2	3	3	1	1	1	1
5 rooms	2	2	–	–	–	–	–	–	–	–
6 rooms	–	–	–	–	–	–	–	–	–	–
7 rooms	–	–	–	–	–	–	–	–	–	–
8 rooms	–	–	–	–	–	–	–	–	–	–
9 or more rooms	–	–	–	–	–	–	–	–	–	–
Median	2.5	2.5	2.0	2.0	3.3	3.3	2.0	2.0	3.0	3.0
PERSONS IN UNIT										
Owner-occupied housing units	**67**	**67**	**58**	**58**	**58**	**58**	**59**	**59**	**20**	**20**
1 person	7	7	7	7	5	5	8	8	8	8
2 persons	1	1	4	4	8	8	2	2	3	3
3 persons	6	6	3	3	5	5	8	8	2	2
4 persons	9	9	8	8	7	7	9	9	4	4
5 persons	10	10	12	12	12	12	9	9	3	3
6 persons	11	11	9	9	9	9	10	10	–	–
7 or more persons	23	23	15	15	12	12	13	13	–	–
Median	5.55	5.55	5.08	5.08	4.83	4.83	4.78	4.78	2.17	2.17
Renter-occupied housing units	**14**	**14**	**7**	**7**	**7**	**7**	**13**	**13**	**3**	**3**
1 person	2	2	–	–	1	1	7	7	–	–
2 persons	4	4	2	2	3	3	–	–	1	1
3 persons	4	4	–	–	–	–	4	4	–	–
4 persons	3	3	1	1	1	1	–	–	1	1
5 persons	1	1	2	2	1	1	2	2	1	1
6 persons	–	–	1	1	1	1	–	–	–	–
7 or more persons	–	–	1	1	–	–	–	–	–	–
Median	2.75	2.75	4.75	4.75	2.33	2.33	1.50–	1.50–	4.00	4.00
PERSONS PER ROOM										
Owner-occupied housing units	**67**	**67**	**58**	**58**	**58**	**58**	**59**	**59**	**20**	**20**
0.50 or less	6	6	6	6	9	9	4	4	7	7
0.51 to 0.75	2	2	4	4	7	7	4	4	1	1
0.76 to 1.00	13	13	6	6	14	14	13	13	8	8
1.01 to 1.50	24	24	15	15	17	17	18	18	1	1
1.51 or more	22	22	27	27	11	11	20	20	3	3
Renter-occupied housing units	**14**	**14**	**7**	**7**	**7**	**7**	**13**	**13**	**3**	**3**
0.50 or less	3	3	–	–	3	3	6	6	1	1
0.51 to 0.75	2	2	1	1	1	1	1	1	–	–
0.76 to 1.00	4	4	–	–	–	–	1	1	–	–
1.01 to 1.50	1	1	1	1	2	2	1	1	–	–
1.51 or more	4	4	5	5	1	1	4	4	2	2

TIPSII [UPF] GH11A CENSUS90 71580800 10/20/92 9:02 AM MACHINE: C DATA:CENSUS90*H11ATIPSDA00. 09/18/92 15:05:46 TAPE: NONE FRAME: 272
TSF:CENSUS90*92. 09/18/92 15:11:45 UTF:CENSUS90*93. 09/18/92 15:11:45 META:CENSUS90*H11ATABLES00. 09/18/92 15:32:16

Table 4. **Occupancy, Structural, and Utilization Characteristics of American Indian, Eskimo, or Aleut Households: 1990**—Con.

[For definitions of terms and meanings of symbols, see text]

American Indian/Alaska Native Area State County	Alaska Native Village Statistical Area—Con.							
	Tyonek		Ugashik		Ukivok		Unalakleet	
	Total	Kenai Peninsula Borough	Total	Lake and Peninsula Borough	Total	Nome Census Area	Total	Nome Census Area
Occupied housing units	**50**	**50**	**3**	**3**	**–**	**–**	**158**	**158**
TENURE								
Owner-occupied housing units	35	35	3	3	–	–	120	120
Percent of occupied housing units	70.0	70.0	100.0	100.0	–	–	75.9	75.9
Renter-occupied housing units	15	15	–	–	–	–	38	38
UNITS IN STRUCTURE								
1, detached	49	49	3	3	–	–	146	146
1, attached	1	1	–	–	–	–	4	4
2	–	–	–	–	–	–	1	1
3 or 4	–	–	–	–	–	–	4	4
5 to 9	–	–	–	–	–	–	2	2
10 to 19	–	–	–	–	–	–	–	–
20 to 49	–	–	–	–	–	–	–	–
50 or more	–	–	–	–	–	–	–	–
Mobile home or trailer	–	–	–	–	–	–	–	–
Other	–	–	–	–	–	–	1	1
ROOMS								
Owner-occupied housing units	**35**	**35**	**3**	**3**	**–**	**–**	**120**	**120**
1 room	–	–	–	–	–	–	10	10
2 rooms	–	–	–	–	–	–	11	11
3 rooms	14	14	1	1	–	–	24	24
4 rooms	3	3	1	1	–	–	39	39
5 rooms	14	14	1	1	–	–	23	23
6 rooms	2	2	–	–	–	–	4	4
7 rooms	–	–	–	–	–	–	5	5
8 rooms	2	2	–	–	–	–	2	2
9 or more rooms	–	–	–	–	–	–	2	2
Median	4.5	4.5	4.0	4.0	–	–	3.9	3.9
Renter-occupied housing units	**15**	**15**	**–**	**–**	**–**	**–**	**38**	**38**
1 room	–	–	–	–	–	–	3	3
2 rooms	–	–	–	–	–	–	7	7
3 rooms	3	3	–	–	–	–	8	8
4 rooms	–	–	–	–	–	–	8	8
5 rooms	2	2	–	–	–	–	7	7
6 rooms	7	7	–	–	–	–	4	4
7 rooms	3	3	–	–	–	–	–	–
8 rooms	–	–	–	–	–	–	–	–
9 or more rooms	–	–	–	–	–	–	1	1
Median	5.9	5.9	–	–	–	–	3.6	3.6
PERSONS IN UNIT								
Owner-occupied housing units	**35**	**35**	**3**	**3**	**–**	**–**	**120**	**120**
1 person	7	7	–	–	–	–	19	19
2 persons	13	13	3	3	–	–	21	21
3 persons	5	5	–	–	–	–	19	19
4 persons	5	5	–	–	–	–	23	23
5 persons	1	1	–	–	–	–	18	18
6 persons	1	1	–	–	–	–	7	7
7 or more persons	3	3	–	–	–	–	13	13
Median	2.31	2.31	2.00	2.00	–	–	3.54	3.54
Renter-occupied housing units	**15**	**15**	**–**	**–**	**–**	**–**	**38**	**38**
1 person	2	2	–	–	–	–	8	8
2 persons	7	7	–	–	–	–	7	7
3 persons	1	1	–	–	–	–	5	5
4 persons	2	2	–	–	–	–	8	8
5 persons	3	3	–	–	–	–	5	5
6 persons	–	–	–	–	–	–	3	3
7 or more persons	–	–	–	–	–	–	2	2
Median	2.29	2.29	–	–	–	–	3.30	3.30
PERSONS PER ROOM								
Owner-occupied housing units	**35**	**35**	**3**	**3**	**–**	**–**	**120**	**120**
0.50 or less	18	18	2	2	–	–	26	26
0.51 to 0.75	6	6	1	1	–	–	20	20
0.76 to 1.00	6	6	–	–	–	–	36	36
1.01 to 1.50	3	3	–	–	–	–	19	19
1.51 or more	2	2	–	–	–	–	19	19
Renter-occupied housing units	**15**	**15**	**–**	**–**	**–**	**–**	**38**	**38**
0.50 or less	8	8	–	–	–	–	12	12
0.51 to 0.75	4	4	–	–	–	–	2	2
0.76 to 1.00	3	3	–	–	–	–	11	11
1.01 to 1.50	–	–	–	–	–	–	6	6
1.51 or more	–	–	–	–	–	–	7	7

TIPSII [UPF] GH11A CENSUS90 71580800 10/20/92 9:02 AM MACHINE: C DATA:CENSUS90*H11ATIPSDA00. 09/18/92 15:05:46 TAPE: NONE FRAME: 273
TSF:CENSUS90*92. 09/18/92 15:11:45 UTF:CENSUS90*93. 09/18/92 15:11:45 META:CENSUS90*H11ATABLES00. 09/18/92 15:32:16

Table 4. **Occupancy, Structural, and Utilization Characteristics of American Indian, Eskimo, or Aleut Households: 1990**—Con.

[For definitions of terms and meanings of symbols, see text]

American Indian/Alaska Native Area State County	Alaska Native Village Statistical Area—Con.							
	Unalaska		Venetie		Wainwright		Wales	
	Total	Aleutians West Census Area	Total	Yukon-Koyukuk Census Area	Total	North Slope Borough	Total	Nome Census Area
Occupied housing units	**69**	**69**	**43**	**43**	**117**	**117**	**40**	**40**
TENURE								
Owner-occupied housing units	53	53	39	39	90	90	26	26
Percent of occupied housing units	76.8	76.8	90.7	90.7	76.9	76.9	65.0	65.0
Renter-occupied housing units	16	16	4	4	27	27	14	14
UNITS IN STRUCTURE								
1, detached	57	57	40	40	113	113	36	36
1, attached	–	–	3	3	2	2	–	–
2	–	–	–	–	–	–	2	2
3 or 4	1	1	–	–	2	2	1	1
5 to 9	2	2	–	–	–	–	–	–
10 to 19	–	–	–	–	–	–	–	–
20 to 49	1	1	–	–	–	–	–	–
50 or more	–	–	–	–	–	–	–	–
Mobile home or trailer	8	8	–	–	–	–	1	1
Other	–	–	–	–	–	–	–	–
ROOMS								
Owner-occupied housing units	**53**	**53**	**39**	**39**	**90**	**90**	**26**	**26**
1 room	3	3	4	4	4	4	–	–
2 rooms	2	2	7	7	4	4	8	8
3 rooms	10	10	8	8	9	9	5	5
4 rooms	5	5	18	18	43	43	12	12
5 rooms	11	11	1	1	23	23	1	1
6 rooms	11	11	1	1	6	6	–	–
7 rooms	9	9	–	–	–	–	–	–
8 rooms	1	1	–	–	1	1	–	–
9 or more rooms	1	1	–	–	–	–	–	–
Median	5.1	5.1	3.5	3.5	4.2	4.2	3.5	3.5
Renter-occupied housing units	**16**	**16**	**4**	**4**	**27**	**27**	**14**	**14**
1 room	2	2	1	1	5	5	2	2
2 rooms	3	3	–	–	5	5	6	6
3 rooms	1	1	2	2	10	10	6	6
4 rooms	3	3	1	1	4	4	–	–
5 rooms	3	3	–	–	2	2	–	–
6 rooms	3	3	–	–	1	1	–	–
7 rooms	1	1	–	–	–	–	–	–
8 rooms	–	–	–	–	–	–	–	–
9 or more rooms	–	–	–	–	–	–	–	–
Median	4.2	4.2	3.0	3.0	2.8	2.8	2.3	2.3
PERSONS IN UNIT								
Owner-occupied housing units	**53**	**53**	**39**	**39**	**90**	**90**	**26**	**26**
1 person	9	9	7	7	10	10	5	5
2 persons	12	12	3	3	13	13	9	9
3 persons	7	7	7	7	11	11	2	2
4 persons	14	14	7	7	20	20	5	5
5 persons	5	5	5	5	15	15	2	2
6 persons	1	1	5	5	10	10	1	1
7 or more persons	5	5	5	5	11	11	2	2
Median	3.29	3.29	3.86	3.86	4.05	4.05	2.39	2.39
Renter-occupied housing units	**16**	**16**	**4**	**4**	**27**	**27**	**14**	**14**
1 person	5	5	–	–	9	9	2	2
2 persons	2	2	1	1	5	5	2	2
3 persons	5	5	2	2	2	2	3	3
4 persons	–	–	–	–	3	3	3	3
5 persons	1	1	1	1	5	5	–	–
6 persons	2	2	–	–	2	2	2	2
7 or more persons	1	1	–	–	1	1	2	2
Median	2.70	2.70	3.00	3.00	2.40	2.40	3.50	3.50
PERSONS PER ROOM								
Owner-occupied housing units	**53**	**53**	**39**	**39**	**90**	**90**	**26**	**26**
0.50 or less	15	15	5	5	18	18	11	11
0.51 to 0.75	17	17	8	8	10	10	3	3
0.76 to 1.00	17	17	6	6	27	27	5	5
1.01 to 1.50	3	3	11	11	21	21	3	3
1.51 or more	1	1	9	9	14	14	4	4
Renter-occupied housing units	**16**	**16**	**4**	**4**	**27**	**27**	**14**	**14**
0.50 or less	5	5	–	–	6	6	2	2
0.51 to 0.75	2	2	1	1	4	4	1	1
0.76 to 1.00	5	5	1	1	7	7	1	1
1.01 to 1.50	2	2	1	1	3	3	3	3
1.51 or more	2	2	1	1	7	7	7	7

TIPSII [UPF] GH11A CENSUS90 71580800 10/20/92 9:02 AM MACHINE: C DATA:CENSUS90*H11ATIPSDA00. 09/18/92 15:05:46 TAPE: NONE FRAME: 274
TSF:CENSUS90*92. 09/18/92 15:11:45 UTF:CENSUS90*93. 09/18/92 15:11:45 META:CENSUS90*H11ATABLES00. 09/18/92 15:32:16

Table 4. **Occupancy, Structural, and Utilization Characteristics of American Indian, Eskimo, or Aleut Households: 1990**—Con.

[For definitions of terms and meanings of symbols, see text]

American Indian/Alaska Native Area State County	Alaska Native Village Statistical Area—Con.						Alaska Native Regional Corporation		
	White Mountain		Wiseman		Yakutat				
	Total	Nome Census Area	Total	Yukon-Koyukuk Census Area	Total	Skagway-Yakutat-Angoon Census Area	Ahtna	Aleut	Arctic Slope
Occupied housing units	**51**	**51**	**–**	**–**	**91**	**91**	**188**	**602**	**1 024**
TENURE									
Owner-occupied housing units	33	33	–	–	58	58	134	489	581
Percent of occupied housing units	64.7	64.7	–	–	63.7	63.7	71.3	81.2	56.7
Renter-occupied housing units	18	18	–	–	33	33	54	113	443
UNITS IN STRUCTURE									
1, detached	46	46	–	–	72	72	145	509	878
1, attached	3	3	–	–	–	–	–	15	18
2	1	1	–	–	2	2	–	2	21
3 or 4	–	–	–	–	–	–	–	6	25
5 to 9	–	–	–	–	7	7	5	14	3
10 to 19	–	–	–	–	–	–	12	14	19
20 to 49	–	–	–	–	–	–	–	1	43
50 or more	–	–	–	–	–	–	–	–	–
Mobile home or trailer	–	–	–	–	6	6	23	34	11
Other	1	1	–	–	4	4	3	7	6
ROOMS									
Owner-occupied housing units	**33**	**33**	**–**	**–**	**58**	**58**	**134**	**489**	**581**
1 room	5	5	–	–	1	1	12	3	32
2 rooms	12	12	–	–	6	6	22	9	43
3 rooms	11	11	–	–	3	3	18	28	89
4 rooms	3	3	–	–	6	6	39	65	144
5 rooms	–	–	–	–	22	22	21	154	172
6 rooms	2	2	–	–	8	8	15	129	68
7 rooms	–	–	–	–	6	6	4	51	17
8 rooms	–	–	–	–	4	4	1	30	8
9 or more rooms	–	–	–	–	2	2	2	20	8
Median	2.5	2.5	–	–	5.1	5.1	3.9	5.4	4.4
Renter-occupied housing units	**18**	**18**	**–**	**–**	**33**	**33**	**54**	**113**	**443**
1 room	6	6	–	–	4	4	1	3	48
2 rooms	3	3	–	–	7	7	12	11	90
3 rooms	7	7	–	–	3	3	7	15	97
4 rooms	1	1	–	–	7	7	15	35	95
5 rooms	1	1	–	–	7	7	16	24	79
6 rooms	–	–	–	–	5	5	1	16	29
7 rooms	–	–	–	–	–	–	2	5	4
8 rooms	–	–	–	–	–	–	–	2	1
9 or more rooms	–	–	–	–	–	–	–	2	–
Median	2.5	2.5	–	–	3.9	3.9	4.0	4.3	3.4
PERSONS IN UNIT									
Owner-occupied housing units	**33**	**33**	**–**	**–**	**58**	**58**	**134**	**489**	**581**
1 person	12	12	–	–	13	13	39	73	78
2 persons	8	8	–	–	8	8	38	108	76
3 persons	4	4	–	–	10	10	17	85	79
4 persons	3	3	–	–	10	10	20	95	93
5 persons	2	2	–	–	9	9	10	57	89
6 persons	2	2	–	–	4	4	6	39	77
7 or more persons	2	2	–	–	4	4	4	32	89
Median	2.06	2.06	–	–	3.30	3.30	2.24	3.25	4.12
Renter-occupied housing units	**18**	**18**	**–**	**–**	**33**	**33**	**54**	**113**	**443**
1 person	4	4	–	–	12	12	13	34	97
2 persons	2	2	–	–	7	7	13	30	75
3 persons	5	5	–	–	6	6	10	16	69
4 persons	2	2	–	–	4	4	4	16	73
5 persons	2	2	–	–	2	2	9	7	63
6 persons	–	–	–	–	1	1	1	5	36
7 or more persons	3	3	–	–	1	1	4	5	30
Median	3.10	3.10	–	–	2.14	2.14	2.60	2.25	3.22
PERSONS PER ROOM									
Owner-occupied housing units	**33**	**33**	**–**	**–**	**58**	**58**	**134**	**489**	**581**
0.50 or less	11	11	–	–	25	25	58	216	122
0.51 to 0.75	3	3	–	–	10	10	20	117	76
0.76 to 1.00	8	8	–	–	17	17	33	114	162
1.01 to 1.50	5	5	–	–	3	3	9	33	133
1.51 or more	6	6	–	–	3	3	14	9	88
Renter-occupied housing units	**18**	**18**	**–**	**–**	**33**	**33**	**54**	**113**	**443**
0.50 or less	1	1	–	–	12	12	19	57	104
0.51 to 0.75	2	2	–	–	9	9	11	21	63
0.76 to 1.00	5	5	–	–	7	7	12	23	109
1.01 to 1.50	3	3	–	–	3	3	9	7	77
1.51 or more	7	7	–	–	2	2	3	5	90

TIPSII [UPF] GH11A CENSUS90 71580800 10/20/92 9:02 AM MACHINE: C DATA:CENSUS90*H11ATIPSDA00. 09/18/92 15:05:46 TAPE: NONE FRAME: 275
TSF:CENSUS90*92. 09/18/92 15:11:45 UTF:CENSUS90*93. 09/18/92 15:11:45 META:CENSUS90*H11ATABLES00. 09/18/92 15:32:16

Table 4. **Occupancy, Structural, and Utilization Characteristics of American Indian, Eskimo, or Aleut Households: 1990**—Con.

[For definitions of terms and meanings of symbols, see text]

American Indian/Alaska Native Area State County	Alaska Native Regional Corporation—Con.								
	Bering Straits	Bristol Bay	Calista	Chugach	Cook Inlet	Doyon	Koniag	NANA	Sealaska
Occupied housing units	**1 481**	**1 267**	**3 788**	**398**	**5 165**	**3 037**	**647**	**1 136**	**3 224**
TENURE									
Owner-occupied housing units	986	964	2 666	267	2 066	1 724	428	752	1 670
Percent of occupied housing units	66.6	76.1	70.4	67.1	40.0	56.8	66.2	66.2	51.8
Renter-occupied housing units	495	303	1 122	131	3 099	1 313	219	384	1 554
UNITS IN STRUCTURE									
1, detached	1 253	1 134	3 449	254	1 742	1 995	427	961	1 538
1, attached	47	22	78	1	212	64	12	16	97
2	39	15	41	5	292	121	33	15	177
3 or 4	54	15	23	18	770	162	29	13	236
5 to 9	33	35	20	24	556	225	38	40	309
10 to 19	18	25	17	18	412	119	28	19	148
20 to 49	13	–	81	15	397	99	18	43	146
50 or more	–	–	–	2	109	108	15	–	55
Mobile home or trailer	16	15	56	57	634	117	45	15	440
Other	8	6	23	4	41	27	2	14	78
ROOMS									
Owner-occupied housing units	**986**	**964**	**2 666**	**267**	**2 066**	**1 724**	**428**	**752**	**1 670**
1 room	70	36	314	5	27	254	3	73	38
2 rooms	122	124	420	11	83	296	28	107	69
3 rooms	195	197	633	32	198	364	44	195	164
4 rooms	339	225	676	87	342	336	120	223	253
5 rooms	187	197	424	70	495	234	102	105	454
6 rooms	49	87	131	34	349	104	72	29	349
7 rooms	14	40	35	14	268	66	36	12	190
8 rooms	7	23	24	6	154	38	14	4	84
9 or more rooms	3	35	9	8	150	32	9	4	69
Median	3.8	4.1	3.4	4.5	5.3	3.4	4.7	3.5	5.2
Renter-occupied housing units	**495**	**303**	**1 122**	**131**	**3 099**	**1 313**	**219**	**384**	**1 554**
1 room	92	33	206	10	193	212	11	71	128
2 rooms	122	64	241	18	486	307	30	100	207
3 rooms	118	80	288	36	721	283	67	99	372
4 rooms	82	62	247	34	990	293	68	75	420
5 rooms	59	41	108	22	421	135	26	29	240
6 rooms	18	18	26	5	152	50	11	8	125
7 rooms	1	3	3	4	66	19	4	2	41
8 rooms	2	1	1	2	39	9	1	–	12
9 or more rooms	1	1	2	–	31	5	1	–	9
Median	2.8	3.2	2.9	3.5	3.7	3.0	3.5	2.7	3.7
PERSONS IN UNIT									
Owner-occupied housing units	**986**	**964**	**2 666**	**267**	**2 066**	**1 724**	**428**	**752**	**1 670**
1 person	154	150	370	47	361	405	77	105	258
2 persons	146	159	289	55	506	322	100	64	401
3 persons	135	155	331	51	420	304	78	89	313
4 persons	151	180	366	51	365	262	86	114	303
5 persons	139	142	434	38	234	215	47	97	219
6 persons	114	98	368	18	123	119	18	99	93
7 or more persons	147	80	508	7	57	97	22	184	83
Median	3.88	3.60	4.44	3.12	2.90	2.94	2.97	4.54	3.06
Renter-occupied housing units	**495**	**303**	**1 122**	**131**	**3 099**	**1 313**	**219**	**384**	**1 554**
1 person	126	78	216	42	853	417	75	64	421
2 persons	84	61	177	33	873	309	58	77	377
3 persons	84	60	190	24	573	239	40	71	307
4 persons	78	50	176	19	429	172	21	59	194
5 persons	42	32	174	8	206	104	19	59	131
6 persons	39	11	88	3	118	44	3	29	72
7 or more persons	42	11	101	2	47	28	3	25	52
Median	2.95	2.71	3.38	2.21	2.30	2.28	2.09	3.22	2.44
PERSONS PER ROOM									
Owner-occupied housing units	**986**	**964**	**2 666**	**267**	**2 066**	**1 724**	**428**	**752**	**1 670**
0.50 or less	210	276	364	99	1 070	459	183	109	757
0.51 to 0.75	118	147	251	67	433	250	91	56	345
0.76 to 1.00	239	235	563	68	369	468	101	145	376
1.01 to 1.50	198	154	594	25	134	226	38	151	128
1.51 or more	221	152	894	8	60	321	15	291	64
Renter-occupied housing units	**495**	**303**	**1 122**	**131**	**3 099**	**1 313**	**219**	**384**	**1 554**
0.50 or less	120	85	191	52	1 276	417	95	53	578
0.51 to 0.75	52	50	123	25	605	189	54	45	328
0.76 to 1.00	111	80	248	36	719	391	47	98	367
1.01 to 1.50	82	36	188	11	275	145	18	64	157
1.51 or more	130	52	372	7	224	171	5	124	124

TIPSII [UPF] GH11A CENSUS90 71580800 10/20/92 9:02 AM MACHINE: C DATA:CENSUS90*H11ATIPSDA00. 09/18/92 15:05:46 TAPE: NONE FRAME: 276
TSF:CENSUS90*92. 09/18/92 15:11:45 UTF:CENSUS90*93. 09/18/92 15:11:45 META:CENSUS90*H11ATABLES00. 09/18/92 15:32:16

Table 5. Age of Householder and Financial Characteristics of American Indian, Eskimo, or Aleut Households: 1990

[For definitions of terms and meanings of symbols, see text]

American Indian/Alaska Native Area State County	All areas	Acoma Pueblo and Trust Lands, NM	American Indian Reservation and Trust Land: Acoma Pueblo: Total	Acoma Pueblo: New Mexico: Total	Acoma Pueblo: New Mexico: Cibola County	Acoma Trust Lands: Total	Acoma Trust Lands: New Mexico: Total	Acoma Trust Lands: New Mexico: Cibola County
Occupied housing units	**112 209**	**586**	**586**	**586**	**586**	**–**	**–**	**–**
AGE OF HOUSEHOLDER								
Owner-occupied housing units	**75 552**	**537**	**537**	**537**	**537**	**–**	**–**	**–**
Under 25 years	2 594	13	13	13	13	–	–	–
25 to 34 years	14 779	94	94	94	94	–	–	–
35 to 44 years	17 622	122	122	122	122	–	–	–
45 to 54 years	14 319	99	99	99	99	–	–	–
55 to 64 years	12 073	96	96	96	96	–	–	–
65 to 74 years	8 401	60	60	60	60	–	–	–
75 years and over	5 764	53	53	53	53	–	–	–
Renter-occupied housing units	**36 657**	**49**	**49**	**49**	**49**	**–**	**–**	**–**
Under 25 years	3 676	1	1	1	1	–	–	–
25 to 34 years	12 136	12	12	12	12	–	–	–
35 to 44 years	9 103	19	19	19	19	–	–	–
45 to 54 years	5 137	9	9	9	9	–	–	–
55 to 64 years	3 229	3	3	3	3	–	–	–
65 to 74 years	2 149	–	–	–	–	–	–	–
75 years and over	1 227	5	5	5	5	–	–	–
HOUSEHOLDER 65 YEARS AND OVER								
Occupied housing units	**17 541**	**118**	**118**	**118**	**118**	**–**	**–**	**–**
1-person households	5 476	17	17	17	17	–	–	–
Units in structure:								
1, detached or attached	14 377	114	114	114	114	–	–	–
2 or more	1 011	1	1	1	1	–	–	–
Mobile home, trailer, or other	2 153	3	3	3	3	–	–	–
Specified owner	9 503	96	96	96	96	–	–	–
Mean value (dollars)	37 900	48 100	48 100	48 100	48 100	–	–	–
Specified renter	3 188	3	3	3	3	–	–	–
Mean contract rent (dollars)	110	113	113	113	113	–	–	–
VALUE								
Specified owner-occupied housing units	**49 320**	**398**	**398**	**398**	**398**	**–**	**–**	**–**
Less than $20,000	19 120	82	82	82	82	–	–	–
$20,000 to $29,999	5 351	53	53	53	53	–	–	–
$30,000 to $39,999	5 054	60	60	60	60	–	–	–
$40,000 to $49,999	4 983	68	68	68	68	–	–	–
$50,000 to $59,999	4 745	59	59	59	59	–	–	–
$60,000 to $69,999	4 198	41	41	41	41	–	–	–
$70,000 to $79,999	2 318	15	15	15	15	–	–	–
$80,000 to $89,999	1 220	3	3	3	3	–	–	–
$90,000 to $99,999	528	2	2	2	2	–	–	–
$100,000 to $124,999	694	8	8	8	8	–	–	–
$125,000 to $149,999	217	2	2	2	2	–	–	–
$150,000 to $174,999	193	–	–	–	–	–	–	–
$175,000 to $199,999	70	–	–	–	–	–	–	–
$200,000 to $249,999	119	–	–	–	–	–	–	–
$250,000 to $299,999	65	–	–	–	–	–	–	–
$300,000 to $399,999	51	–	–	–	–	–	–	–
$400,000 to $499,999	24	–	–	–	–	–	–	–
$500,000 or more	370	5	5	5	5	–	–	–
Median (dollars)	30 300	40 700	40 700	40 700	40 700	–	–	–
Mean (dollars)	41 500	48 000	48 000	48 000	48 000	–	–	–
Owner-occupied mobile homes or trailers	**12 828**	**75**	**75**	**75**	**75**	**–**	**–**	**–**
Median (dollars)	15 400	24 600	24 600	24 600	24 600	–	–	–
Mean (dollars)	28 400	36 700	36 700	36 700	36 700	–	–	–
CONTRACT RENT								
Specified renter-occupied housing units	**34 856**	**43**	**43**	**43**	**43**	**–**	**–**	**–**
Less than $100	13 888	11	11	11	11	–	–	–
$100 to $149	4 652	3	3	3	3	–	–	–
$150 to $199	3 652	5	5	5	5	–	–	–
$200 to $249	2 619	–	–	–	–	–	–	–
$250 to $299	1 538	9	9	9	9	–	–	–
$300 to $349	876	1	1	1	1	–	–	–
$350 to $399	432	3	3	3	3	–	–	–
$400 to $449	215	–	–	–	–	–	–	–
$450 to $499	100	–	–	–	–	–	–	–
$500 to $549	70	–	–	–	–	–	–	–
$550 to $599	34	–	–	–	–	–	–	–
$600 to $649	26	–	–	–	–	–	–	–
$650 to $699	12	–	–	–	–	–	–	–
$700 to $749	6	–	–	–	–	–	–	–
$750 to $999	13	–	–	–	–	–	–	–
$1,000 or more	7	–	–	–	–	–	–	–
No cash rent	6 716	11	11	11	11	–	–	–
Median (dollars)	102	167	167	167	167	–	–	–
Mean (dollars)	130	179	179	179	179	–	–	–
MEALS INCLUDED IN RENT								
Specified renter-occupied housing units	**34 856**	**43**	**43**	**43**	**43**	**–**	**–**	**–**
With meals included in rent	194	–	–	–	–	–	–	–
No meals included in rent	27 946	32	32	32	32	–	–	–
No cash rent	6 716	11	11	11	11	–	–	–

TIPSII [UPF] GH11A CENSUS90 71580800 10/20/92 9:02 AM MACHINE: C DATA:CENSUS90*H11ATIPSDA00. 09/18/92 15:05:46 TAPE: NONE FRAME: 277
TSF:CENSUS90*92. 09/18/92 15:11:45 UTF:CENSUS90*93. 09/18/92 15:11:45 META:CENSUS90*H11ATABLES00. 09/18/92 15:32:16

Table 5. **Age of Householder and Financial Characteristics of American Indian, Eskimo, or Aleut Households: 1990**—Con.

[For definitions of terms and meanings of symbols, see text]

American Indian/Alaska Native Area State County	American Indian Reservation and Trust Land—Con.								
	Agua Caliente Reservation			Alabama and Coushatta Reservation			Alamo Navajo Reservation		
		California			Texas			New Mexico	
	Total	Total	Riverside County	Total	Total	Polk County	Total	Total	Socorro County
Occupied housing units	**52**	**52**	**52**	**143**	**143**	**143**	**256**	**256**	**256**
AGE OF HOUSEHOLDER									
Owner-occupied housing units	**27**	**27**	**27**	**132**	**132**	**132**	**191**	**191**	**191**
Under 25 years	–	–	–	3	3	3	8	8	8
25 to 34 years	2	2	2	23	23	23	42	42	42
35 to 44 years	6	6	6	27	27	27	50	50	50
45 to 54 years	6	6	6	27	27	27	29	29	29
55 to 64 years	5	5	5	23	23	23	27	27	27
65 to 74 years	6	6	6	15	15	15	17	17	17
75 years and over	2	2	2	14	14	14	18	18	18
Renter-occupied housing units	**25**	**25**	**25**	**11**	**11**	**11**	**65**	**65**	**65**
Under 25 years	1	1	1	–	–	–	5	5	5
25 to 34 years	7	7	7	1	1	1	23	23	23
35 to 44 years	8	8	8	6	6	6	12	12	12
45 to 54 years	3	3	3	2	2	2	10	10	10
55 to 64 years	1	1	1	–	–	–	6	6	6
65 to 74 years	3	3	3	1	1	1	6	6	6
75 years and over	2	2	2	1	1	1	3	3	3
HOUSEHOLDER 65 YEARS AND OVER									
Occupied housing units	**13**	**13**	**13**	**31**	**31**	**31**	**44**	**44**	**44**
1-person households	3	3	3	9	9	9	7	7	7
Units in structure:									
1, detached or attached	7	7	7	30	30	30	42	42	42
2 or more	3	3	3	–	–	–	1	1	1
Mobile home, trailer, or other	3	3	3	1	1	1	1	1	1
Specified owner	5	5	5	27	27	27	35	35	35
Mean value (dollars)	178 500	178 500	178 500	31 400	31 400	31 400	20 700	20 700	20 700
Specified renter	5	5	5	2	2	2	9	9	9
Mean contract rent (dollars)	416	416	416	113	113	113	–	–	–
VALUE									
Specified owner-occupied housing units	**18**	**18**	**18**	**122**	**122**	**122**	**180**	**180**	**180**
Less than $20,000	–	–	–	22	22	22	140	140	140
$20,000 to $29,999	–	–	–	21	21	21	9	9	9
$30,000 to $39,999	–	–	–	37	37	37	12	12	12
$40,000 to $49,999	–	–	–	38	38	38	5	5	5
$50,000 to $59,999	–	–	–	3	3	3	4	4	4
$60,000 to $69,999	–	–	–	–	–	–	3	3	3
$70,000 to $79,999	–	–	–	–	–	–	6	6	6
$80,000 to $89,999	3	3	3	1	1	1	1	1	1
$90,000 to $99,999	2	2	2	–	–	–	–	–	–
$100,000 to $124,999	3	3	3	–	–	–	–	–	–
$125,000 to $149,999	4	4	4	–	–	–	–	–	–
$150,000 to $174,999	–	–	–	–	–	–	–	–	–
$175,000 to $199,999	–	–	–	–	–	–	–	–	–
$200,000 to $249,999	4	4	4	–	–	–	–	–	–
$250,000 to $299,999	–	–	–	–	–	–	–	–	–
$300,000 to $399,999	2	2	2	–	–	–	–	–	–
$400,000 to $499,999	–	–	–	–	–	–	–	–	–
$500,000 or more	–	–	–	–	–	–	–	–	–
Median (dollars)	131 300	131 300	131 300	33 600	33 600	33 600	11 400	11 400	11 400
Mean (dollars)	162 900	162 900	162 900	32 600	32 600	32 600	18 800	18 800	18 800
Owner-occupied mobile homes or trailers	**6**	**6**	**6**	**–**	**–**	**–**	**9**	**9**	**9**
Median (dollars)	22 500	22 500	22 500	–	–	–	10 000–	10 000–	10 000–
Mean (dollars)	26 900	26 900	26 900	–	–	–	23 900	23 900	23 900
CONTRACT RENT									
Specified renter-occupied housing units	**25**	**25**	**25**	**11**	**11**	**11**	**63**	**63**	**63**
Less than $100	–	–	–	3	3	3	23	23	23
$100 to $149	1	1	1	2	2	2	3	3	3
$150 to $199	1	1	1	1	1	1	–	–	–
$200 to $249	–	–	–	2	2	2	2	2	2
$250 to $299	1	1	1	–	–	–	–	–	–
$300 to $349	3	3	3	–	–	–	–	–	–
$350 to $399	1	1	1	–	–	–	1	1	1
$400 to $449	3	3	3	–	–	–	–	–	–
$450 to $499	–	–	–	–	–	–	–	–	–
$500 to $549	4	4	4	–	–	–	–	–	–
$550 to $599	4	4	4	–	–	–	–	–	–
$600 to $649	–	–	–	–	–	–	–	–	–
$650 to $699	3	3	3	–	–	–	–	–	–
$700 to $749	2	2	2	–	–	–	–	–	–
$750 to $999	1	1	1	–	–	–	–	–	–
$1,000 or more	–	–	–	–	–	–	–	–	–
No cash rent	1	1	1	3	3	3	34	34	34
Median (dollars)	525	525	525	113	113	113	80–	80–	80–
Mean (dollars)	499	499	499	127	127	127	86	86	86
MEALS INCLUDED IN RENT									
Specified renter-occupied housing units	**25**	**25**	**25**	**11**	**11**	**11**	**63**	**63**	**63**
With meals included in rent	–	–	–	–	–	–	–	–	–
No meals included in rent	24	24	24	8	8	8	29	29	29
No cash rent	1	1	1	3	3	3	34	34	34

TIPSII [UPF] GH11A CENSUS90 71580800 10/20/92 9:02 AM MACHINE: C DATA:CENSUS90*H11ATIPSDA00. 09/18/92 15:05:46 TAPE: NONE FRAME: 278
TSF:CENSUS90*92. 09/18/92 15:11:45 UTF:CENSUS90*93. 09/18/92 15:11:45 META:CENSUS90*H11ATABLES00. 09/18/92 15:32:16

Table 5. **Age of Householder and Financial Characteristics of American Indian, Eskimo, or Aleut Households: 1990**—Con.

[For definitions of terms and meanings of symbols, see text]

American Indian/Alaska Native Area State County	American Indian Reservation and Trust Land—Con.								
	Allegany Reservation			Alturas Rancheria			Annette Islands Reserve		
		New York			California			Alaska	
	Total	Total	Cattaraugus County	Total	Total	Modoc County	Total	Total	Prince of Wales-Outer Ketchikan Census Area
Occupied housing units	**395**	**395**	**395**	**3**	**3**	**3**	**348**	**348**	**348**
AGE OF HOUSEHOLDER									
Owner-occupied housing units	**230**	**230**	**230**	**3**	**3**	**3**	**270**	**270**	**270**
Under 25 years	1	1	1	–	–	–	11	11	11
25 to 34 years	29	29	29	–	–	–	65	65	65
35 to 44 years	58	58	58	–	–	–	68	68	68
45 to 54 years	33	33	33	–	–	–	52	52	52
55 to 64 years	46	46	46	1	1	1	37	37	37
65 to 74 years	39	39	39	2	2	2	19	19	19
75 years and over	24	24	24	–	–	–	18	18	18
Renter-occupied housing units	**165**	**165**	**165**	**–**	**–**	**–**	**78**	**78**	**78**
Under 25 years	28	28	28	–	–	–	7	7	7
25 to 34 years	51	51	51	–	–	–	20	20	20
35 to 44 years	35	35	35	–	–	–	16	16	16
45 to 54 years	19	19	19	–	–	–	15	15	15
55 to 64 years	13	13	13	–	–	–	7	7	7
65 to 74 years	10	10	10	–	–	–	10	10	10
75 years and over	9	9	9	–	–	–	3	3	3
HOUSEHOLDER 65 YEARS AND OVER									
Occupied housing units	**82**	**82**	**82**	**2**	**2**	**2**	**50**	**50**	**50**
1-person households	40	40	40	1	1	1	18	18	18
Units in structure:									
1, detached or attached	51	51	51	1	1	1	37	37	37
2 or more	16	16	16	–	–	–	10	10	10
Mobile home, trailer, or other	15	15	15	1	1	1	3	3	3
Specified owner	40	40	40	1	1	1	34	34	34
Mean value (dollars)	41 700	41 700	41 700	77 500	77 500	77 500	61 000	61 000	61 000
Specified renter	16	16	16	–	–	–	13	13	13
Mean contract rent (dollars)	156	156	156	–	–	–	195	195	195
VALUE									
Specified owner-occupied housing units	**162**	**162**	**162**	**2**	**2**	**2**	**215**	**215**	**215**
Less than $20,000	17	17	17	–	–	–	4	4	4
$20,000 to $29,999	41	41	41	–	–	–	18	18	18
$30,000 to $39,999	27	27	27	–	–	–	18	18	18
$40,000 to $49,999	27	27	27	–	–	–	15	15	15
$50,000 to $59,999	12	12	12	1	1	1	35	35	35
$60,000 to $69,999	18	18	18	–	–	–	29	29	29
$70,000 to $79,999	11	11	11	1	1	1	21	21	21
$80,000 to $89,999	3	3	3	–	–	–	30	30	30
$90,000 to $99,999	1	1	1	–	–	–	18	18	18
$100,000 to $124,999	1	1	1	–	–	–	20	20	20
$125,000 to $149,999	1	1	1	–	–	–	4	4	4
$150,000 to $174,999	3	3	3	–	–	–	1	1	1
$175,000 to $199,999	–	–	–	–	–	–	1	1	1
$200,000 to $249,999	–	–	–	–	–	–	–	–	–
$250,000 to $299,999	–	–	–	–	–	–	1	1	1
$300,000 to $399,999	–	–	–	–	–	–	–	–	–
$400,000 to $499,999	–	–	–	–	–	–	–	–	–
$500,000 or more	–	–	–	–	–	–	–	–	–
Median (dollars)	38 300	38 300	38 300	65 000	65 000	65 000	65 900	65 900	65 900
Mean (dollars)	44 100	44 100	44 100	65 000	65 000	65 000	69 000	69 000	69 000
Owner-occupied mobile homes or trailers	**36**	**36**	**36**	**1**	**1**	**1**	**51**	**51**	**51**
Median (dollars)	15 000	15 000	15 000	75 000+	75 000+	75 000+	10 000–	10 000–	10 000–
Mean (dollars)	19 800	19 800	19 800	85 000	85 000	85 000	23 800	23 800	23 800
CONTRACT RENT									
Specified renter-occupied housing units	**158**	**158**	**158**	**–**	**–**	**–**	**78**	**78**	**78**
Less than $100	32	32	32	–	–	–	19	19	19
$100 to $149	36	36	36	–	–	–	13	13	13
$150 to $199	33	33	33	–	–	–	8	8	8
$200 to $249	35	35	35	–	–	–	3	3	3
$250 to $299	9	9	9	–	–	–	2	2	2
$300 to $349	4	4	4	–	–	–	6	6	6
$350 to $399	1	1	1	–	–	–	6	6	6
$400 to $449	–	–	–	–	–	–	6	6	6
$450 to $499	–	–	–	–	–	–	–	–	–
$500 to $549	1	1	1	–	–	–	5	5	5
$550 to $599	–	–	–	–	–	–	2	2	2
$600 to $649	–	–	–	–	–	–	–	–	–
$650 to $699	–	–	–	–	–	–	–	–	–
$700 to $749	–	–	–	–	–	–	–	–	–
$750 to $999	–	–	–	–	–	–	–	–	–
$1,000 or more	–	–	–	–	–	–	–	–	–
No cash rent	7	7	7	–	–	–	8	8	8
Median (dollars)	164	164	164	–	–	–	165	165	165
Mean (dollars)	166	166	166	–	–	–	222	222	222
MEALS INCLUDED IN RENT									
Specified renter-occupied housing units	**158**	**158**	**158**	**–**	**–**	**–**	**78**	**78**	**78**
With meals included in rent	–	–	–	–	–	–	–	–	–
No meals included in rent	151	151	151	–	–	–	70	70	70
No cash rent	7	7	7	–	–	–	8	8	8

TIPSII [UPF] GH11A CENSUS90 71580800 10/20/92 9:02 AM MACHINE: C DATA:CENSUS90*H11ATIPSDA00. 09/18/92 15:05:46 TAPE: NONE FRAME: 279
TSF:CENSUS90*92. 09/18/92 15:11:45 UTF:CENSUS90*93. 09/18/92 15:11:45 META:CENSUS90*H11ATABLES00. 09/18/92 15:32:16

Table 5. **Age of Householder and Financial Characteristics of American Indian, Eskimo, or Aleut Households: 1990**—Con.

[For definitions of terms and meanings of symbols, see text]

American Indian/Alaska Native Area State County	American Indian Reservation and Trust Land—Con.									
	Augustine Reservation			Bad River Reservation				Barona Rancheria		
		California			Wisconsin				California	
	Total	Total	Riverside County	Total	Total	Ashland County	Iron County	Total	Total	San Diego County
Occupied housing units	–	–	–	**285**	**285**	**285**	–	**90**	**90**	**90**
AGE OF HOUSEHOLDER										
Owner-occupied housing units	–	–	–	**159**	**159**	**159**	–	**71**	**71**	**71**
Under 25 years	–	–	–	5	5	5	–	2	2	2
25 to 34 years	–	–	–	34	34	34	–	12	12	12
35 to 44 years	–	–	–	30	30	30	–	25	25	25
45 to 54 years	–	–	–	36	36	36	–	12	12	12
55 to 64 years	–	–	–	29	29	29	–	15	15	15
65 to 74 years	–	–	–	20	20	20	–	5	5	5
75 years and over	–	–	–	5	5	5	–	–	–	–
Renter-occupied housing units	–	–	–	**126**	**126**	**126**	–	**19**	**19**	**19**
Under 25 years	–	–	–	14	14	14	–	2	2	2
25 to 34 years	–	–	–	53	53	53	–	3	3	3
35 to 44 years	–	–	–	17	17	17	–	9	9	9
45 to 54 years	–	–	–	15	15	15	–	4	4	4
55 to 64 years	–	–	–	14	14	14	–	–	–	–
65 to 74 years	–	–	–	7	7	7	–	1	1	1
75 years and over	–	–	–	6	6	6	–	–	–	–
HOUSEHOLDER 65 YEARS AND OVER										
Occupied housing units	–	–	–	**38**	**38**	**38**	–	**6**	**6**	**6**
1-person households	–	–	–	16	16	16	–	3	3	3
Units in structure:										
1, detached or attached	–	–	–	26	26	26	–	6	6	6
2 or more	–	–	–	8	8	8	–	–	–	–
Mobile home, trailer, or other	–	–	–	4	4	4	–	–	–	–
Specified owner	–	–	–	19	19	19	–	3	3	3
Mean value (dollars)	–	–	–	26 200	26 200	26 200	–	44 200	44 200	44 200
Specified renter	–	–	–	13	13	13	–	1	1	1
Mean contract rent (dollars)	–	–	–	151	151	151	–	–	–	–
VALUE										
Specified owner-occupied housing units	–	–	–	**102**	**102**	**102**	–	**42**	**42**	**42**
Less than $20,000	–	–	–	25	25	25	–	2	2	2
$20,000 to $29,999	–	–	–	17	17	17	–	3	3	3
$30,000 to $39,999	–	–	–	31	31	31	–	4	4	4
$40,000 to $49,999	–	–	–	18	18	18	–	7	7	7
$50,000 to $59,999	–	–	–	6	6	6	–	4	4	4
$60,000 to $69,999	–	–	–	3	3	3	–	1	1	1
$70,000 to $79,999	–	–	–	1	1	1	–	2	2	2
$80,000 to $89,999	–	–	–	–	–	–	–	4	4	4
$90,000 to $99,999	–	–	–	–	–	–	–	3	3	3
$100,000 to $124,999	–	–	–	1	1	1	–	5	5	5
$125,000 to $149,999	–	–	–	–	–	–	–	–	–	–
$150,000 to $174,999	–	–	–	–	–	–	–	2	2	2
$175,000 to $199,999	–	–	–	–	–	–	–	1	1	1
$200,000 to $249,999	–	–	–	–	–	–	–	2	2	2
$250,000 to $299,999	–	–	–	–	–	–	–	–	–	–
$300,000 to $399,999	–	–	–	–	–	–	–	2	2	2
$400,000 to $499,999	–	–	–	–	–	–	–	–	–	–
$500,000 or more	–	–	–	–	–	–	–	–	–	–
Median (dollars)	–	–	–	32 600	32 600	32 600	–	67 500	67 500	67 500
Mean (dollars)	–	–	–	32 300	32 300	32 300	–	91 100	91 100	91 100
Owner-occupied mobile homes or trailers	–	–	–	**33**	**33**	**33**	–	**5**	**5**	**5**
Median (dollars)	–	–	–	11 800	11 800	11 800	–	17 500	17 500	17 500
Mean (dollars)	–	–	–	16 600	16 600	16 600	–	34 100	34 100	34 100
CONTRACT RENT										
Specified renter-occupied housing units	–	–	–	**121**	**121**	**121**	–	**18**	**18**	**18**
Less than $100	–	–	–	63	63	63	–	9	9	9
$100 to $149	–	–	–	22	22	22	–	2	2	2
$150 to $199	–	–	–	3	3	3	–	–	–	–
$200 to $249	–	–	–	4	4	4	–	2	2	2
$250 to $299	–	–	–	3	3	3	–	1	1	1
$300 to $349	–	–	–	3	3	3	–	–	–	–
$350 to $399	–	–	–	–	–	–	–	–	–	–
$400 to $449	–	–	–	–	–	–	–	1	1	1
$450 to $499	–	–	–	–	–	–	–	–	–	–
$500 to $549	–	–	–	–	–	–	–	–	–	–
$550 to $599	–	–	–	–	–	–	–	–	–	–
$600 to $649	–	–	–	–	–	–	–	–	–	–
$650 to $699	–	–	–	–	–	–	–	–	–	–
$700 to $749	–	–	–	–	–	–	–	–	–	–
$750 to $999	–	–	–	–	–	–	–	–	–	–
$1,000 or more	–	–	–	–	–	–	–	–	–	–
No cash rent	–	–	–	23	23	23	–	3	3	3
Median (dollars)	–	–	–	80–	80–	80–	–	80–	80–	80–
Mean (dollars)	–	–	–	96	96	96	–	121	121	121
MEALS INCLUDED IN RENT										
Specified renter-occupied housing units	–	–	–	**121**	**121**	**121**	–	**18**	**18**	**18**
With meals included in rent	–	–	–	–	–	–	–	–	–	–
No meals included in rent	–	–	–	98	98	98	–	15	15	15
No cash rent	–	–	–	23	23	23	–	3	3	3

TIPSII [UPF] GH11A CENSUS90 71580800 10/20/92 9:02 AM MACHINE: C DATA:CENSUS90*H11ATIPSDA00. 09/18/92 15:05:46 TAPE: NONE FRAME: 280
TSF:CENSUS90*92. 09/18/92 15:11:45 UTF:CENSUS90*93. 09/18/92 15:11:45 META:CENSUS90*H11ATABLES00. 09/18/92 15:32:16

Table 5. **Age of Householder and Financial Characteristics of American Indian, Eskimo, or Aleut Households: 1990**—Con.

[For definitions of terms and meanings of symbols, see text]

American Indian/Alaska Native Area State County	American Indian Reservation and Trust Land—Con.								
	Bay Mills Reservation			Benton Paiute Reservation			Berry Creek Rancheria		
		Michigan			California			California	
	Total	Total	Chippewa County	Total	Total	Mono County	Total	Total	Butte County
Occupied housing units	**104**	**104**	**104**	**24**	**24**	**24**	**1**	**1**	**1**
AGE OF HOUSEHOLDER									
Owner-occupied housing units	**66**	**66**	**66**	**5**	**5**	**5**	**–**	**–**	**–**
Under 25 years	5	5	5	1	1	1	–	–	–
25 to 34 years	16	16	16	–	–	–	–	–	–
35 to 44 years	15	15	15	–	–	–	–	–	–
45 to 54 years	7	7	7	1	1	1	–	–	–
55 to 64 years	10	10	10	1	1	1	–	–	–
65 to 74 years	10	10	10	–	–	–	–	–	–
75 years and over	3	3	3	2	2	2	–	–	–
Renter-occupied housing units	**38**	**38**	**38**	**19**	**19**	**19**	**1**	**1**	**1**
Under 25 years	6	6	6	1	1	1	–	–	–
25 to 34 years	13	13	13	1	1	1	–	–	–
35 to 44 years	8	8	8	4	4	4	–	–	–
45 to 54 years	7	7	7	6	6	6	–	–	–
55 to 64 years	4	4	4	3	3	3	–	–	–
65 to 74 years	–	–	–	2	2	2	–	–	–
75 years and over	–	–	–	2	2	2	1	1	1
HOUSEHOLDER 65 YEARS AND OVER									
Occupied housing units	**13**	**13**	**13**	**6**	**6**	**6**	**1**	**1**	**1**
1-person households	5	5	5	5	5	5	–	–	–
Units in structure:									
1, detached or attached	12	12	12	4	4	4	–	–	–
2 or more	–	–	–	–	–	–	–	–	–
Mobile home, trailer, or other	1	1	1	2	2	2	1	1	1
Specified owner	11	11	11	–	–	–	–	–	–
Mean value (dollars)	20 700	20 700	20 700	–	–	–	–	–	–
Specified renter	–	–	–	4	4	4	1	1	1
Mean contract rent (dollars)	–	–	–	–	–	–	–	–	–
VALUE									
Specified owner-occupied housing units	**42**	**42**	**42**	**1**	**1**	**1**	**–**	**–**	**–**
Less than $20,000	19	19	19	–	–	–	–	–	–
$20,000 to $29,999	11	11	11	–	–	–	–	–	–
$30,000 to $39,999	3	3	3	–	–	–	–	–	–
$40,000 to $49,999	3	3	3	–	–	–	–	–	–
$50,000 to $59,999	4	4	4	–	–	–	–	–	–
$60,000 to $69,999	–	–	–	–	–	–	–	–	–
$70,000 to $79,999	1	1	1	–	–	–	–	–	–
$80,000 to $89,999	1	1	1	–	–	–	–	–	–
$90,000 to $99,999	–	–	–	1	1	1	–	–	–
$100,000 to $124,999	–	–	–	–	–	–	–	–	–
$125,000 to $149,999	–	–	–	–	–	–	–	–	–
$150,000 to $174,999	–	–	–	–	–	–	–	–	–
$175,000 to $199,999	–	–	–	–	–	–	–	–	–
$200,000 to $249,999	–	–	–	–	–	–	–	–	–
$250,000 to $299,999	–	–	–	–	–	–	–	–	–
$300,000 to $399,999	–	–	–	–	–	–	–	–	–
$400,000 to $499,999	–	–	–	–	–	–	–	–	–
$500,000 or more	–	–	–	–	–	–	–	–	–
Median (dollars)	21 400	21 400	21 400	95 000	95 000	95 000	–	–	–
Mean (dollars)	27 300	27 300	27 300	95 000	95 000	95 000	–	–	–
Owner-occupied mobile homes or trailers	**21**	**21**	**21**	**4**	**4**	**4**	**–**	**–**	**–**
Median (dollars)	13 800	13 800	13 800	32 500	32 500	32 500	–	–	–
Mean (dollars)	15 500	15 500	15 500	30 000	30 000	30 000	–	–	–
CONTRACT RENT									
Specified renter-occupied housing units	**38**	**38**	**38**	**19**	**19**	**19**	**1**	**1**	**1**
Less than $100	15	15	15	–	–	–	–	–	–
$100 to $149	4	4	4	–	–	–	–	–	–
$150 to $199	3	3	3	–	–	–	–	–	–
$200 to $249	7	7	7	–	–	–	–	–	–
$250 to $299	1	1	1	–	–	–	–	–	–
$300 to $349	2	2	2	–	–	–	–	–	–
$350 to $399	–	–	–	–	–	–	–	–	–
$400 to $449	–	–	–	–	–	–	–	–	–
$450 to $499	–	–	–	–	–	–	–	–	–
$500 to $549	–	–	–	–	–	–	–	–	–
$550 to $599	–	–	–	–	–	–	–	–	–
$600 to $649	–	–	–	–	–	–	–	–	–
$650 to $699	–	–	–	–	–	–	–	–	–
$700 to $749	–	–	–	–	–	–	–	–	–
$750 to $999	–	–	–	–	–	–	–	–	–
$1,000 or more	–	–	–	–	–	–	–	–	–
No cash rent	6	6	6	19	19	19	1	1	1
Median (dollars)	108	108	108	–	–	–	–	–	–
Mean (dollars)	134	134	134	–	–	–	–	–	–
MEALS INCLUDED IN RENT									
Specified renter-occupied housing units	**38**	**38**	**38**	**19**	**19**	**19**	**1**	**1**	**1**
With meals included in rent	–	–	–	–	–	–	–	–	–
No meals included in rent	32	32	32	–	–	–	–	–	–
No cash rent	6	6	6	19	19	19	1	1	1

TIPSII [UPF] GH11A CENSUS90 71580800 10/20/92 9:02 AM MACHINE: C DATA:CENSUS90*H11ATIPSDA00. 09/18/92 15:05:46 TAPE: NONE FRAME: 281
TSF:CENSUS90*92. 09/18/92 15:11:45 UTF:CENSUS90*93. 09/18/92 15:11:45 META:CENSUS90*H11ATABLES00. 09/18/92 15:32:16

Table 5. **Age of Householder and Financial Characteristics of American Indian, Eskimo, or Aleut Households: 1990**—Con.

[For definitions of terms and meanings of symbols, see text]

American Indian/Alaska Native Area State County	American Indian Reservation and Trust Land—Con.									
	Big Bend Rancheria			Big Cypress Reservation				Big Lagoon Rancheria		
		California			Florida				California	
	Total	Total	Shasta County	Total	Total	Broward County	Hendry County	Total	Total	Humboldt County
Occupied housing units	**2**	**2**	**2**	**142**	**142**	**–**	**142**	**7**	**7**	**7**
AGE OF HOUSEHOLDER										
Owner-occupied housing units	**1**	**1**	**1**	**125**	**125**	**–**	**125**	**7**	**7**	**7**
Under 25 years	–	–	–	2	2	–	2	–	–	–
25 to 34 years	–	–	–	29	29	–	29	3	3	3
35 to 44 years	–	–	–	28	28	–	28	2	2	2
45 to 54 years	–	–	–	29	29	–	29	–	–	–
55 to 64 years	–	–	–	9	9	–	9	1	1	1
65 to 74 years	1	1	1	18	18	–	18	–	–	–
75 years and over	–	–	–	10	10	–	10	1	1	1
Renter-occupied housing units	**1**	**1**	**1**	**17**	**17**	**–**	**17**	**–**	**–**	**–**
Under 25 years	–	–	–	–	–	–	–	–	–	–
25 to 34 years	–	–	–	3	3	–	3	–	–	–
35 to 44 years	–	–	–	5	5	–	5	–	–	–
45 to 54 years	–	–	–	3	3	–	3	–	–	–
55 to 64 years	–	–	–	4	4	–	4	–	–	–
65 to 74 years	1	1	1	–	–	–	–	–	–	–
75 years and over	–	–	–	2	2	–	2	–	–	–
HOUSEHOLDER 65 YEARS AND OVER										
Occupied housing units	**2**	**2**	**2**	**30**	**30**	**–**	**30**	**1**	**1**	**1**
1-person households	1	1	1	8	8	–	8	1	1	1
Units in structure:										
1, detached or attached	2	2	2	27	27	–	27	1	1	1
2 or more	–	–	–	1	1	–	1	–	–	–
Mobile home, trailer, or other	–	–	–	2	2	–	2	–	–	–
Specified owner	1	1	1	25	25	–	25	–	–	–
Mean value (dollars)	95 000	95 000	95 000	31 700	31 700	–	31 700	–	–	–
Specified renter	–	–	–	2	2	–	2	–	–	–
Mean contract rent (dollars)	–	–	–	82	82	–	82	–	–	–
VALUE										
Specified owner-occupied housing units	**1**	**1**	**1**	**108**	**108**	**–**	**108**	**–**	**–**	**–**
Less than $20,000	–	–	–	16	16	–	16	–	–	–
$20,000 to $29,999	–	–	–	12	12	–	12	–	–	–
$30,000 to $39,999	–	–	–	26	26	–	26	–	–	–
$40,000 to $49,999	–	–	–	6	6	–	6	–	–	–
$50,000 to $59,999	–	–	–	8	8	–	8	–	–	–
$60,000 to $69,999	–	–	–	31	31	–	31	–	–	–
$70,000 to $79,999	–	–	–	6	6	–	6	–	–	–
$80,000 to $89,999	–	–	–	1	1	–	1	–	–	–
$90,000 to $99,999	1	1	1	1	1	–	1	–	–	–
$100,000 to $124,999	–	–	–	1	1	–	1	–	–	–
$125,000 to $149,999	–	–	–	–	–	–	–	–	–	–
$150,000 to $174,999	–	–	–	–	–	–	–	–	–	–
$175,000 to $199,999	–	–	–	–	–	–	–	–	–	–
$200,000 to $249,999	–	–	–	–	–	–	–	–	–	–
$250,000 to $299,999	–	–	–	–	–	–	–	–	–	–
$300,000 to $399,999	–	–	–	–	–	–	–	–	–	–
$400,000 to $499,999	–	–	–	–	–	–	–	–	–	–
$500,000 or more	–	–	–	–	–	–	–	–	–	–
Median (dollars)	95 000	95 000	95 000	40 000	40 000	–	40 000	–	–	–
Mean (dollars)	95 000	95 000	95 000	44 900	44 900	–	44 900	–	–	–
Owner-occupied mobile homes or trailers	**–**	**–**	**–**	**13**	**13**	**–**	**13**	**4**	**4**	**4**
Median (dollars)	–	–	–	10 000–	10 000–	–	10 000–	11 700	11 700	11 700
Mean (dollars)	–	–	–	21 900	21 900	–	21 900	11 600	11 600	11 600
CONTRACT RENT										
Specified renter-occupied housing units	**–**	**–**	**–**	**16**	**16**	**–**	**16**	**–**	**–**	**–**
Less than $100	–	–	–	3	3	–	3	–	–	–
$100 to $149	–	–	–	5	5	–	5	–	–	–
$150 to $199	–	–	–	1	1	–	1	–	–	–
$200 to $249	–	–	–	2	2	–	2	–	–	–
$250 to $299	–	–	–	–	–	–	–	–	–	–
$300 to $349	–	–	–	1	1	–	1	–	–	–
$350 to $399	–	–	–	–	–	–	–	–	–	–
$400 to $449	–	–	–	–	–	–	–	–	–	–
$450 to $499	–	–	–	–	–	–	–	–	–	–
$500 to $549	–	–	–	–	–	–	–	–	–	–
$550 to $599	–	–	–	–	–	–	–	–	–	–
$600 to $649	–	–	–	–	–	–	–	–	–	–
$650 to $699	–	–	–	–	–	–	–	–	–	–
$700 to $749	–	–	–	–	–	–	–	–	–	–
$750 to $999	–	–	–	–	–	–	–	–	–	–
$1,000 or more	–	–	–	–	–	–	–	–	–	–
No cash rent	–	–	–	4	4	–	4	–	–	–
Median (dollars)	–	–	–	125	125	–	125	–	–	–
Mean (dollars)	–	–	–	141	141	–	141	–	–	–
MEALS INCLUDED IN RENT										
Specified renter-occupied housing units	**–**	**–**	**–**	**16**	**16**	**–**	**16**	**–**	**–**	**–**
With meals included in rent	–	–	–	–	–	–	–	–	–	–
No meals included in rent	–	–	–	12	12	–	12	–	–	–
No cash rent	–	–	–	4	4	–	4	–	–	–

TIPSII [UPF] GH11A CENSUS90 71580800 10/20/92 9:02 AM MACHINE: C DATA:CENSUS90*H11ATIPSDA00. 09/18/92 15:05:46 TAPE: NONE FRAME: 282
TSF:CENSUS90*92. 09/18/92 15:11:45 UTF:CENSUS90*93. 09/18/92 15:11:45 META:CENSUS90*H11ATABLES00. 09/18/92 15:32:16

Table 5. **Age of Householder and Financial Characteristics of American Indian, Eskimo, or Aleut Households: 1990**—Con.

[For definitions of terms and meanings of symbols, see text]

American Indian/Alaska Native Area State County	American Indian Reservation and Trust Land—Con.								
	Big Pine Rancheria			Big Sandy Rancheria			Big Valley Rancheria		
		California			California			California	
	Total	Total	Inyo County	Total	Total	Fresno County	Total	Total	Lake County
Occupied housing units	**96**	**96**	**96**	**12**	**12**	**12**	**28**	**28**	**28**
AGE OF HOUSEHOLDER									
Owner-occupied housing units	**84**	**84**	**84**	**11**	**11**	**11**	**24**	**24**	**24**
Under 25 years	4	4	4	–	–	–	–	–	–
25 to 34 years	16	16	16	2	2	2	2	2	2
35 to 44 years	28	28	28	–	–	–	5	5	5
45 to 54 years	15	15	15	3	3	3	5	5	5
55 to 64 years	8	8	8	2	2	2	5	5	5
65 to 74 years	5	5	5	2	2	2	4	4	4
75 years and over	8	8	8	2	2	2	3	3	3
Renter-occupied housing units	**12**	**12**	**12**	**1**	**1**	**1**	**4**	**4**	**4**
Under 25 years	2	2	2	–	–	–	2	2	2
25 to 34 years	2	2	2	–	–	–	1	1	1
35 to 44 years	4	4	4	–	–	–	–	–	–
45 to 54 years	–	–	–	1	1	1	1	1	1
55 to 64 years	2	2	2	–	–	–	–	–	–
65 to 74 years	–	–	–	–	–	–	–	–	–
75 years and over	2	2	2	–	–	–	–	–	–
HOUSEHOLDER 65 YEARS AND OVER									
Occupied housing units	**15**	**15**	**15**	**4**	**4**	**4**	**7**	**7**	**7**
1-person households	7	7	7	–	–	–	1	1	1
Units in structure:									
1, detached or attached	13	13	13	3	3	3	7	7	7
2 or more	–	–	–	–	–	–	–	–	–
Mobile home, trailer, or other	2	2	2	1	1	1	–	–	–
Specified owner	11	11	11	1	1	1	7	7	7
Mean value (dollars)	66 800	66 800	66 800	95 000	95 000	95 000	32 700	32 700	32 700
Specified renter	2	2	2	–	–	–	–	–	–
Mean contract rent (dollars)	157	157	157	–	–	–	–	–	–
VALUE									
Specified owner-occupied housing units	**77**	**77**	**77**	**4**	**4**	**4**	**19**	**19**	**19**
Less than $20,000	2	2	2	–	–	–	6	6	6
$20,000 to $29,999	1	1	1	–	–	–	1	1	1
$30,000 to $39,999	–	–	–	1	1	1	5	5	5
$40,000 to $49,999	4	4	4	–	–	–	3	3	3
$50,000 to $59,999	7	7	7	–	–	–	–	–	–
$60,000 to $69,999	20	20	20	–	–	–	2	2	2
$70,000 to $79,999	17	17	17	–	–	–	1	1	1
$80,000 to $89,999	12	12	12	1	1	1	–	–	–
$90,000 to $99,999	2	2	2	1	1	1	–	–	–
$100,000 to $124,999	7	7	7	1	1	1	–	–	–
$125,000 to $149,999	2	2	2	–	–	–	1	1	1
$150,000 to $174,999	1	1	1	–	–	–	–	–	–
$175,000 to $199,999	–	–	–	–	–	–	–	–	–
$200,000 to $249,999	1	1	1	–	–	–	–	–	–
$250,000 to $299,999	1	1	1	–	–	–	–	–	–
$300,000 to $399,999	–	–	–	–	–	–	–	–	–
$400,000 to $499,999	–	–	–	–	–	–	–	–	–
$500,000 or more	–	–	–	–	–	–	–	–	–
Median (dollars)	71 900	71 900	71 900	90 000	90 000	90 000	34 200	34 200	34 200
Mean (dollars)	79 500	79 500	79 500	82 500	82 500	82 500	38 900	38 900	38 900
Owner-occupied mobile homes or trailers	**6**	**6**	**6**	**3**	**3**	**3**	**4**	**4**	**4**
Median (dollars)	42 500	42 500	42 500	75 000+	75 000+	75 000+	10 000	10 000	10 000
Mean (dollars)	41 100	41 100	41 100	86 300	86 300	86 300	20 800	20 800	20 800
CONTRACT RENT									
Specified renter-occupied housing units	**12**	**12**	**12**	**1**	**1**	**1**	**4**	**4**	**4**
Less than $100	8	8	8	–	–	–	–	–	–
$100 to $149	1	1	1	–	–	–	2	2	2
$150 to $199	–	–	–	–	–	–	1	1	1
$200 to $249	–	–	–	–	–	–	–	–	–
$250 to $299	1	1	1	–	–	–	–	–	–
$300 to $349	–	–	–	–	–	–	–	–	–
$350 to $399	1	1	1	–	–	–	–	–	–
$400 to $449	–	–	–	–	–	–	–	–	–
$450 to $499	–	–	–	–	–	–	–	–	–
$500 to $549	–	–	–	–	–	–	–	–	–
$550 to $599	–	–	–	–	–	–	–	–	–
$600 to $649	–	–	–	–	–	–	–	–	–
$650 to $699	–	–	–	–	–	–	–	–	–
$700 to $749	–	–	–	–	–	–	–	–	–
$750 to $999	–	–	–	–	–	–	–	–	–
$1,000 or more	–	–	–	–	–	–	–	–	–
No cash rent	1	1	1	1	1	1	1	1	1
Median (dollars)	80–	80–	80–	–	–	–	138	138	138
Mean (dollars)	107	107	107	–	–	–	138	138	138
MEALS INCLUDED IN RENT									
Specified renter-occupied housing units	**12**	**12**	**12**	**1**	**1**	**1**	**4**	**4**	**4**
With meals included in rent	–	–	–	–	–	–	–	–	–
No meals included in rent	11	11	11	–	–	–	3	3	3
No cash rent	1	1	1	1	1	1	1	1	1

TIPSII [UPF] GH11A CENSUS90 71580800 10/20/92 9:02 AM MACHINE: C DATA:CENSUS90*H11ATIPSDA00. 09/18/92 15:05:46 TAPE: NONE FRAME: 283
TSF:CENSUS90*92. 09/18/92 15:11:45 UTF:CENSUS90*93. 09/18/92 15:11:45 META:CENSUS90*H11ATABLES00. 09/18/92 15:32:16

Table 5. **Age of Householder and Financial Characteristics of American Indian, Eskimo, or Aleut Households: 1990—** Con.

[For definitions of terms and meanings of symbols, see text]

American Indian/Alaska Native Area State County	American Indian Reservation and Trust Land—Con.									
	Bishop Rancheria			Blackfeet Reservation				Blue Lake Rancheria		
		California			Montana				California	
	Total	Total	Inyo County	Total	Total	Glacier County	Pondera County	Total	Total	Humboldt County
Occupied housing units	**320**	**320**	**320**	**1 872**	**1 872**	**1 730**	**142**	**12**	**12**	**12**
AGE OF HOUSEHOLDER										
Owner-occupied housing units	**205**	**205**	**205**	**969**	**969**	**896**	**73**	**11**	**11**	**11**
Under 25 years	5	5	5	23	23	18	5	–	–	–
25 to 34 years	40	40	40	176	176	167	9	1	1	1
35 to 44 years	68	68	68	240	240	220	20	3	3	3
45 to 54 years	27	27	27	218	218	206	12	–	–	–
55 to 64 years	37	37	37	154	154	140	14	4	4	4
65 to 74 years	19	19	19	95	95	90	5	3	3	3
75 years and over	9	9	9	63	63	55	8	–	–	–
Renter-occupied housing units	**115**	**115**	**115**	**903**	**903**	**834**	**69**	**1**	**1**	**1**
Under 25 years	7	7	7	76	76	68	8	–	–	–
25 to 34 years	49	49	49	330	330	302	28	1	1	1
35 to 44 years	21	21	21	190	190	183	7	–	–	–
45 to 54 years	14	14	14	133	133	123	10	–	–	–
55 to 64 years	14	14	14	78	78	67	11	–	–	–
65 to 74 years	7	7	7	56	56	53	3	–	–	–
75 years and over	3	3	3	40	40	38	2	–	–	–
HOUSEHOLDER 65 YEARS AND OVER										
Occupied housing units	**38**	**38**	**38**	**254**	**254**	**236**	**18**	**3**	**3**	**3**
1-person households	14	14	14	85	85	81	4	–	–	–
Units in structure:										
1, detached or attached	35	35	35	186	186	170	16	2	2	2
2 or more	–	–	–	48	48	47	1	–	–	–
Mobile home, trailer, or other	3	3	3	20	20	19	1	1	1	1
Specified owner	25	25	25	104	104	97	7	1	1	1
Mean value (dollars)	78 200	78 200	78 200	36 100	36 100	36 700	28 200	12 500	12 500	12 500
Specified renter	10	10	10	93	93	88	5	–	–	–
Mean contract rent (dollars)	50	50	50	69	69	69	50	–	–	–
VALUE										
Specified owner-occupied housing units	**158**	**158**	**158**	**544**	**544**	**513**	**31**	**4**	**4**	**4**
Less than $20,000	14	14	14	98	98	89	9	1	1	1
$20,000 to $29,999	4	4	4	87	87	74	13	–	–	–
$30,000 to $39,999	12	12	12	110	110	106	4	–	–	–
$40,000 to $49,999	30	30	30	99	99	99	–	–	–	–
$50,000 to $59,999	42	42	42	67	67	65	2	1	1	1
$60,000 to $69,999	24	24	24	40	40	39	1	–	–	–
$70,000 to $79,999	11	11	11	24	24	23	1	1	1	1
$80,000 to $89,999	6	6	6	12	12	11	1	–	–	–
$90,000 to $99,999	4	4	4	2	2	2	–	1	1	1
$100,000 to $124,999	3	3	3	2	2	2	–	–	–	–
$125,000 to $149,999	1	1	1	–	–	–	–	–	–	–
$150,000 to $174,999	–	–	–	–	–	–	–	–	–	–
$175,000 to $199,999	1	1	1	1	1	1	–	–	–	–
$200,000 to $249,999	3	3	3	–	–	–	–	–	–	–
$250,000 to $299,999	2	2	2	–	–	–	–	–	–	–
$300,000 to $399,999	–	–	–	–	–	–	–	–	–	–
$400,000 to $499,999	–	–	–	1	1	1	–	–	–	–
$500,000 or more	1	1	1	1	1	1	–	–	–	–
Median (dollars)	53 100	53 100	53 100	37 800	37 800	38 800	25 400	65 000	65 000	65 000
Mean (dollars)	63 700	63 700	63 700	41 100	41 100	41 900	29 100	59 400	59 400	59 400
Owner-occupied mobile homes or trailers	**41**	**41**	**41**	**213**	**213**	**205**	**8**	**5**	**5**	**5**
Median (dollars)	14 700	14 700	14 700	14 900	14 900	14 700	17 500	67 500	67 500	67 500
Mean (dollars)	30 500	30 500	30 500	26 300	26 300	26 600	19 800	62 800	62 800	62 800
CONTRACT RENT										
Specified renter-occupied housing units	**115**	**115**	**115**	**869**	**869**	**803**	**66**	**1**	**1**	**1**
Less than $100	24	24	24	453	453	421	32	–	–	–
$100 to $149	12	12	12	80	80	75	5	–	–	–
$150 to $199	6	6	6	90	90	86	4	–	–	–
$200 to $249	5	5	5	70	70	65	5	–	–	–
$250 to $299	1	1	1	36	36	35	1	–	–	–
$300 to $349	8	8	8	13	13	13	–	1	1	1
$350 to $399	3	3	3	10	10	10	–	–	–	–
$400 to $449	2	2	2	5	5	5	–	–	–	–
$450 to $499	–	–	–	3	3	3	–	–	–	–
$500 to $549	–	–	–	–	–	–	–	–	–	–
$550 to $599	–	–	–	–	–	–	–	–	–	–
$600 to $649	–	–	–	–	–	–	–	–	–	–
$650 to $699	–	–	–	–	–	–	–	–	–	–
$700 to $749	–	–	–	–	–	–	–	–	–	–
$750 to $999	–	–	–	–	–	–	–	–	–	–
$1,000 or more	–	–	–	–	–	–	–	–	–	–
No cash rent	54	54	54	109	109	90	19	–	–	–
Median (dollars)	123	123	123	80–	80–	80–	80–	313	313	313
Mean (dollars)	158	158	158	113	113	114	91	313	313	313
MEALS INCLUDED IN RENT										
Specified renter-occupied housing units	**115**	**115**	**115**	**869**	**869**	**803**	**66**	**1**	**1**	**1**
With meals included in rent	–	–	–	10	10	10	–	–	–	–
No meals included in rent	61	61	61	750	750	703	47	1	1	1
No cash rent	54	54	54	109	109	90	19	–	–	–

TIPSII [UPF] GH11A CENSUS90 71580800 10/20/92 9:02 AM MACHINE: C DATA:CENSUS90*H11ATIPSDA00. 09/18/92 15:05:46 TAPE: NONE FRAME: 284
TSF:CENSUS90*92. 09/18/92 15:11:45 UTF:CENSUS90*93. 09/18/92 15:11:45 META:CENSUS90*H11ATABLES00. 09/18/92 15:32:16

Table 5. **Age of Householder and Financial Characteristics of American Indian, Eskimo, or Aleut Households: 1990**—Con.

[For definitions of terms and meanings of symbols, see text]

American Indian/Alaska Native Area State County	American Indian Reservation and Trust Land—Con.									
	Bois Forte (Nett Lake) Reservation				Bridgeport Colony			Brighton Reservation		
		Minnesota				California			Florida	
	Total	Total	Koochiching County	St. Louis County	Total	Total	Mono County	Total	Total	Glades County
Occupied housing units	**106**	**106**	**21**	**85**	**15**	**15**	**15**	**129**	**129**	**129**
AGE OF HOUSEHOLDER										
Owner-occupied housing units	**50**	**50**	**16**	**34**	**–**	**–**	**–**	**105**	**105**	**105**
Under 25 years	2	2	1	1	–	–	–	4	4	4
25 to 34 years	5	5	1	4	–	–	–	20	20	20
35 to 44 years	8	8	4	4	–	–	–	24	24	24
45 to 54 years	10	10	4	6	–	–	–	22	22	22
55 to 64 years	12	12	5	7	–	–	–	12	12	12
65 to 74 years	8	8	1	7	–	–	–	11	11	11
75 years and over	5	5	–	5	–	–	–	12	12	12
Renter-occupied housing units	**56**	**56**	**5**	**51**	**15**	**15**	**15**	**24**	**24**	**24**
Under 25 years	6	6	–	6	–	–	–	5	5	5
25 to 34 years	18	18	–	18	5	5	5	8	8	8
35 to 44 years	15	15	1	14	4	4	4	5	5	5
45 to 54 years	8	8	1	7	1	1	1	2	2	2
55 to 64 years	4	4	3	1	3	3	3	2	2	2
65 to 74 years	3	3	–	3	1	1	1	2	2	2
75 years and over	2	2	–	2	1	1	1	–	–	–
HOUSEHOLDER 65 YEARS AND OVER										
Occupied housing units	**18**	**18**	**1**	**17**	**2**	**2**	**2**	**25**	**25**	**25**
1-person households	7	7	–	7	1	1	1	9	9	9
Units in structure:										
1, detached or attached	16	16	1	15	2	2	2	24	24	24
2 or more	2	2	–	2	–	–	–	–	–	–
Mobile home, trailer, or other	–	–	–	–	–	–	–	1	1	1
Specified owner	13	13	1	12	–	–	–	22	22	22
Mean value (dollars)	13 700	13 700	22 500	13 000	–	–	–	37 000	37 000	37 000
Specified renter	5	5	–	5	2	2	2	2	2	2
Mean contract rent (dollars)	60	60	–	60	50	50	50	–	–	–
VALUE										
Specified owner-occupied housing units	**41**	**41**	**12**	**29**	**–**	**–**	**–**	**93**	**93**	**93**
Less than $20,000	31	31	9	22	–	–	–	7	7	7
$20,000 to $29,999	5	5	2	3	–	–	–	15	15	15
$30,000 to $39,999	3	3	1	2	–	–	–	11	11	11
$40,000 to $49,999	–	–	–	–	–	–	–	20	20	20
$50,000 to $59,999	–	–	–	–	–	–	–	16	16	16
$60,000 to $69,999	–	–	–	–	–	–	–	19	19	19
$70,000 to $79,999	1	1	–	1	–	–	–	4	4	4
$80,000 to $89,999	–	–	–	–	–	–	–	–	–	–
$90,000 to $99,999	–	–	–	–	–	–	–	–	–	–
$100,000 to $124,999	1	1	–	1	–	–	–	1	1	1
$125,000 to $149,999	–	–	–	–	–	–	–	–	–	–
$150,000 to $174,999	–	–	–	–	–	–	–	–	–	–
$175,000 to $199,999	–	–	–	–	–	–	–	–	–	–
$200,000 to $249,999	–	–	–	–	–	–	–	–	–	–
$250,000 to $299,999	–	–	–	–	–	–	–	–	–	–
$300,000 to $399,999	–	–	–	–	–	–	–	–	–	–
$400,000 to $499,999	–	–	–	–	–	–	–	–	–	–
$500,000 or more	–	–	–	–	–	–	–	–	–	–
Median (dollars)	12 500	12 500	10 000	13 100	–	–	–	47 700	47 700	47 700
Mean (dollars)	19 000	19 000	15 300	20 600	–	–	–	46 300	46 300	46 300
Owner-occupied mobile homes or trailers	**8**	**8**	**3**	**5**	**–**	**–**	**–**	**7**	**7**	**7**
Median (dollars)	10 000–	10 000–	10 000–	10 000–	–	–	–	43 800	43 800	43 800
Mean (dollars)	10 100	10 100	9 000	10 700	–	–	–	44 100	44 100	44 100
CONTRACT RENT										
Specified renter-occupied housing units	**55**	**55**	**5**	**50**	**15**	**15**	**15**	**22**	**22**	**22**
Less than $100	39	39	2	37	8	8	8	7	7	7
$100 to $149	4	4	–	4	1	1	1	1	1	1
$150 to $199	5	5	1	4	–	–	–	2	2	2
$200 to $249	2	2	1	1	2	2	2	3	3	3
$250 to $299	–	–	–	–	–	–	–	1	1	1
$300 to $349	–	–	–	–	–	–	–	2	2	2
$350 to $399	–	–	–	–	–	–	–	–	–	–
$400 to $449	–	–	–	–	–	–	–	–	–	–
$450 to $499	–	–	–	–	1	1	1	–	–	–
$500 to $549	–	–	–	–	1	1	1	–	–	–
$550 to $599	–	–	–	–	–	–	–	–	–	–
$600 to $649	–	–	–	–	1	1	1	–	–	–
$650 to $699	–	–	–	–	–	–	–	–	–	–
$700 to $749	–	–	–	–	–	–	–	–	–	–
$750 to $999	–	–	–	–	–	–	–	–	–	–
$1,000 or more	–	–	–	–	–	–	–	–	–	–
No cash rent	5	5	1	4	1	1	1	6	6	6
Median (dollars)	80–	80–	127	80–	80–	80–	80–	162	162	162
Mean (dollars)	81	81	131	76	185	185	185	149	149	149
MEALS INCLUDED IN RENT										
Specified renter-occupied housing units	**55**	**55**	**5**	**50**	**15**	**15**	**15**	**22**	**22**	**22**
With meals included in rent	–	–	–	–	–	–	–	–	–	–
No meals included in rent	50	50	4	46	14	14	14	16	16	16
No cash rent	5	5	1	4	1	1	1	6	6	6

TIPSII [UPF] GH11A CENSUS90 71580800 10/20/92 9:02 AM MACHINE: C DATA:CENSUS90*H11ATIPSDA00. 09/18/92 15:05:46 TAPE: NONE FRAME: 285
TSF:CENSUS90*92. 09/18/92 15:11:45 UTF:CENSUS90*93. 09/18/92 15:11:45 META:CENSUS90*H11ATABLES00. 09/18/92 15:32:16

Table 5. **Age of Householder and Financial Characteristics of American Indian, Eskimo, or Aleut Households: 1990—** Con.

[For definitions of terms and meanings of symbols, see text]

American Indian/Alaska Native Area State County	American Indian Reservation and Trust Land—Con.									
		Burns Paiute Reservation			Burns Paiute Trust Lands			Cabazon Reservation		
			Oregon			Oregon			California	
	Burns Paiute Reservation and Trust Lands, OR	Total	Total	Harney County	Total	Total	Harney County	Total	Total	Riverside County
Occupied housing units	**42**	**42**	**42**	**42**	**–**	**–**	**–**	**6**	**6**	**6**
AGE OF HOUSEHOLDER										
Owner-occupied housing units	**16**	**16**	**16**	**16**	**–**	**–**	**–**	**6**	**6**	**6**
Under 25 years	–	–	–	–	–	–	–	–	–	–
25 to 34 years	2	2	2	2	–	–	–	2	2	2
35 to 44 years	3	3	3	3	–	–	–	–	–	–
45 to 54 years	4	4	4	4	–	–	–	1	1	1
55 to 64 years	3	3	3	3	–	–	–	3	3	3
65 to 74 years	4	4	4	4	–	–	–	–	–	–
75 years and over	–	–	–	–	–	–	–	–	–	–
Renter-occupied housing units	**26**	**26**	**26**	**26**	**–**	**–**	**–**	**–**	**–**	**–**
Under 25 years	1	1	1	1	–	–	–	–	–	–
25 to 34 years	8	8	8	8	–	–	–	–	–	–
35 to 44 years	6	6	6	6	–	–	–	–	–	–
45 to 54 years	1	1	1	1	–	–	–	–	–	–
55 to 64 years	4	4	4	4	–	–	–	–	–	–
65 to 74 years	5	5	5	5	–	–	–	–	–	–
75 years and over	1	1	1	1	–	–	–	–	–	–
HOUSEHOLDER 65 YEARS AND OVER										
Occupied housing units	**10**	**10**	**10**	**10**	**–**	**–**	**–**	**–**	**–**	**–**
1-person households	3	3	3	3	–	–	–	–	–	–
Units in structure:										
1, detached or attached	9	9	9	9	–	–	–	–	–	–
2 or more	–	–	–	–	–	–	–	–	–	–
Mobile home, trailer, or other	1	1	1	1	–	–	–	–	–	–
Specified owner	4	4	4	4	–	–	–	–	–	–
Mean value (dollars)	47 500	47 500	47 500	47 500	–	–	–	–	–	–
Specified renter	6	6	6	6	–	–	–	–	–	–
Mean contract rent (dollars)	–	–	–	–	–	–	–	–	–	–
VALUE										
Specified owner-occupied housing units	**14**	**14**	**14**	**14**	**–**	**–**	**–**	**–**	**–**	**–**
Less than $20,000	1	1	1	1	–	–	–	–	–	–
$20,000 to $29,999	1	1	1	1	–	–	–	–	–	–
$30,000 to $39,999	3	3	3	3	–	–	–	–	–	–
$40,000 to $49,999	5	5	5	5	–	–	–	–	–	–
$50,000 to $59,999	3	3	3	3	–	–	–	–	–	–
$60,000 to $69,999	1	1	1	1	–	–	–	–	–	–
$70,000 to $79,999	–	–	–	–	–	–	–	–	–	–
$80,000 to $89,999	–	–	–	–	–	–	–	–	–	–
$90,000 to $99,999	–	–	–	–	–	–	–	–	–	–
$100,000 to $124,999	–	–	–	–	–	–	–	–	–	–
$125,000 to $149,999	–	–	–	–	–	–	–	–	–	–
$150,000 to $174,999	–	–	–	–	–	–	–	–	–	–
$175,000 to $199,999	–	–	–	–	–	–	–	–	–	–
$200,000 to $249,999	–	–	–	–	–	–	–	–	–	–
$250,000 to $299,999	–	–	–	–	–	–	–	–	–	–
$300,000 to $399,999	–	–	–	–	–	–	–	–	–	–
$400,000 to $499,999	–	–	–	–	–	–	–	–	–	–
$500,000 or more	–	–	–	–	–	–	–	–	–	–
Median (dollars)	45 000	45 000	45 000	45 000	–	–	–	–	–	–
Mean (dollars)	43 000	43 000	43 000	43 000	–	–	–	–	–	–
Owner-occupied mobile homes or trailers	**–**	**–**	**–**	**–**	**–**	**–**	**–**	**4**	**4**	**4**
Median (dollars)	–	–	–	–	–	–	–	70 000	70 000	70 000
Mean (dollars)	–	–	–	–	–	–	–	328 800	328 800	328 800
CONTRACT RENT										
Specified renter-occupied housing units	**26**	**26**	**26**	**26**	**–**	**–**	**–**	**–**	**–**	**–**
Less than $100	–	–	–	–	–	–	–	–	–	–
$100 to $149	–	–	–	–	–	–	–	–	–	–
$150 to $199	–	–	–	–	–	–	–	–	–	–
$200 to $249	–	–	–	–	–	–	–	–	–	–
$250 to $299	1	1	1	1	–	–	–	–	–	–
$300 to $349	–	–	–	–	–	–	–	–	–	–
$350 to $399	–	–	–	–	–	–	–	–	–	–
$400 to $449	–	–	–	–	–	–	–	–	–	–
$450 to $499	–	–	–	–	–	–	–	–	–	–
$500 to $549	–	–	–	–	–	–	–	–	–	–
$550 to $599	–	–	–	–	–	–	–	–	–	–
$600 to $649	–	–	–	–	–	–	–	–	–	–
$650 to $699	–	–	–	–	–	–	–	–	–	–
$700 to $749	–	–	–	–	–	–	–	–	–	–
$750 to $999	–	–	–	–	–	–	–	–	–	–
$1,000 or more	–	–	–	–	–	–	–	–	–	–
No cash rent	25	25	25	25	–	–	–	–	–	–
Median (dollars)	263	263	263	263	–	–	–	–	–	–
Mean (dollars)	263	263	263	263	–	–	–	–	–	–
MEALS INCLUDED IN RENT										
Specified renter-occupied housing units	**26**	**26**	**26**	**26**	**–**	**–**	**–**	**–**	**–**	**–**
With meals included in rent	–	–	–	–	–	–	–	–	–	–
No meals included in rent	1	1	1	1	–	–	–	–	–	–
No cash rent	25	25	25	25	–	–	–	–	–	–

TIPSII [UPF] GH11A CENSUS90 71580800 10/20/92 9:02 AM MACHINE: C DATA:CENSUS90*H11ATIPSDA00. 09/18/92 15:05:46 TAPE: NONE FRAME: 286
TSF:CENSUS90*92. 09/18/92 15:11:45 UTF:CENSUS90*93. 09/18/92 15:11:45 META:CENSUS90*H11ATABLES00. 09/18/92 15:32:16

Table 5. **Age of Householder and Financial Characteristics of American Indian, Eskimo, or Aleut Households: 1990**—Con.

[For definitions of terms and meanings of symbols, see text]

American Indian/Alaska Native Area State County	American Indian Reservation and Trust Land—Con.								
	Cahuilla Reservation			Campo Reservation			Camp Verde Reservation		
		California			California			Arizona	
	Total	Total	Riverside County	Total	Total	San Diego County	Total	Total	Yavapai County
Occupied housing units	**29**	**29**	**29**	**50**	**50**	**50**	**142**	**142**	**142**
AGE OF HOUSEHOLDER									
Owner-occupied housing units	**27**	**27**	**27**	**39**	**39**	**39**	**86**	**86**	**86**
Under 25 years	1	1	1	1	1	1	–	–	–
25 to 34 years	10	10	10	9	9	9	19	19	19
35 to 44 years	6	6	6	11	11	11	22	22	22
45 to 54 years	4	4	4	5	5	5	17	17	17
55 to 64 years	2	2	2	3	3	3	11	11	11
65 to 74 years	2	2	2	6	6	6	11	11	11
75 years and over	2	2	2	4	4	4	6	6	6
Renter-occupied housing units	**2**	**2**	**2**	**11**	**11**	**11**	**56**	**56**	**56**
Under 25 years	–	–	–	–	–	–	6	6	6
25 to 34 years	1	1	1	3	3	3	19	19	19
35 to 44 years	1	1	1	4	4	4	16	16	16
45 to 54 years	–	–	–	1	1	1	6	6	6
55 to 64 years	–	–	–	1	1	1	4	4	4
65 to 74 years	–	–	–	–	–	–	1	1	1
75 years and over	–	–	–	2	2	2	4	4	4
HOUSEHOLDER 65 YEARS AND OVER									
Occupied housing units	**4**	**4**	**4**	**12**	**12**	**12**	**22**	**22**	**22**
1-person households	3	3	3	6	6	6	4	4	4
Units in structure:									
1, detached or attached	4	4	4	10	10	10	21	21	21
2 or more	–	–	–	–	–	–	–	–	–
Mobile home, trailer, or other	–	–	–	2	2	2	1	1	1
Specified owner	2	2	2	3	3	3	16	16	16
Mean value (dollars)	56 300	56 300	56 300	26 300	26 300	26 300	44 500	44 500	44 500
Specified renter	–	–	–	1	1	1	5	5	5
Mean contract rent (dollars)	–	–	–	–	–	–	63	63	63
VALUE									
Specified owner-occupied housing units	**6**	**6**	**6**	**10**	**10**	**10**	**84**	**84**	**84**
Less than $20,000	3	3	3	5	5	5	5	5	5
$20,000 to $29,999	–	–	–	1	1	1	7	7	7
$30,000 to $39,999	–	–	–	–	–	–	8	8	8
$40,000 to $49,999	1	1	1	1	1	1	24	24	24
$50,000 to $59,999	–	–	–	–	–	–	28	28	28
$60,000 to $69,999	–	–	–	2	2	2	10	10	10
$70,000 to $79,999	–	–	–	1	1	1	–	–	–
$80,000 to $89,999	–	–	–	–	–	–	1	1	1
$90,000 to $99,999	1	1	1	–	–	–	–	–	–
$100,000 to $124,999	–	–	–	–	–	–	–	–	–
$125,000 to $149,999	–	–	–	–	–	–	–	–	–
$150,000 to $174,999	1	1	1	–	–	–	–	–	–
$175,000 to $199,999	–	–	–	–	–	–	–	–	–
$200,000 to $249,999	–	–	–	–	–	–	–	–	–
$250,000 to $299,999	–	–	–	–	–	–	–	–	–
$300,000 to $399,999	–	–	–	–	–	–	1	1	1
$400,000 to $499,999	–	–	–	–	–	–	–	–	–
$500,000 or more	–	–	–	–	–	–	–	–	–
Median (dollars)	32 500	32 500	32 500	20 000	20 000	20 000	49 100	49 100	49 100
Mean (dollars)	56 800	56 800	56 800	34 300	34 300	34 300	49 800	49 800	49 800
Owner-occupied mobile homes or trailers	**13**	**13**	**13**	**6**	**6**	**6**	**1**	**1**	**1**
Median (dollars)	12 500	12 500	12 500	10 000–	10 000–	10 000–	42 500	42 500	42 500
Mean (dollars)	59 400	59 400	59 400	107 500	107 500	107 500	42 500	42 500	42 500
CONTRACT RENT									
Specified renter-occupied housing units	**2**	**2**	**2**	**4**	**4**	**4**	**56**	**56**	**56**
Less than $100	–	–	–	–	–	–	33	33	33
$100 to $149	–	–	–	–	–	–	5	5	5
$150 to $199	–	–	–	–	–	–	3	3	3
$200 to $249	–	–	–	–	–	–	1	1	1
$250 to $299	–	–	–	–	–	–	–	–	–
$300 to $349	–	–	–	–	–	–	1	1	1
$350 to $399	–	–	–	–	–	–	–	–	–
$400 to $449	–	–	–	–	–	–	–	–	–
$450 to $499	–	–	–	–	–	–	–	–	–
$500 to $549	–	–	–	–	–	–	–	–	–
$550 to $599	–	–	–	–	–	–	–	–	–
$600 to $649	–	–	–	–	–	–	–	–	–
$650 to $699	–	–	–	–	–	–	–	–	–
$700 to $749	–	–	–	–	–	–	–	–	–
$750 to $999	–	–	–	–	–	–	–	–	–
$1,000 or more	–	–	–	–	–	–	–	–	–
No cash rent	2	2	2	4	4	4	13	13	13
Median (dollars)	–	–	–	–	–	–	80–	80–	80–
Mean (dollars)	–	–	–	–	–	–	78	78	78
MEALS INCLUDED IN RENT									
Specified renter-occupied housing units	**2**	**2**	**2**	**4**	**4**	**4**	**56**	**56**	**56**
With meals included in rent	–	–	–	–	–	–	–	–	–
No meals included in rent	–	–	–	–	–	–	43	43	43
No cash rent	2	2	2	4	4	4	13	13	13

TIPSII [UPF] GH11A CENSUS90 71580800 10/20/92 9:02 AM MACHINE: C DATA:CENSUS90*H11ATIPSDA00. 09/18/92 15:05:46 TAPE: NONE FRAME: 287
TSF:CENSUS90*92. 09/18/92 15:11:45 UTF:CENSUS90*93. 09/18/92 15:11:45 META:CENSUS90*H11ATABLES00. 09/18/92 15:32:16

Table 5. **Age of Householder and Financial Characteristics of American Indian, Eskimo, or Aleut Households: 1990**—Con.

[For definitions of terms and meanings of symbols, see text]

American Indian/Alaska Native Area State County	American Indian Reservation and Trust Land—Con.							
	Canoncito Reservation					Capitan Grande Reservation		
		New Mexico					California	
	Total	Total	Bernalillo County	Cibola County	Sandoval County	Total	Total	San Diego County
Occupied housing units	**270**	**270**	**241**	**29**	**–**	**–**	**–**	**–**
AGE OF HOUSEHOLDER								
Owner-occupied housing units	**230**	**230**	**203**	**27**	**–**	**–**	**–**	**–**
Under 25 years	12	12	10	2	–	–	–	–
25 to 34 years	65	65	62	3	–	–	–	–
35 to 44 years	46	46	39	7	–	–	–	–
45 to 54 years	49	49	42	7	–	–	–	–
55 to 64 years	32	32	25	7	–	–	–	–
65 to 74 years	14	14	14	–	–	–	–	–
75 years and over	12	12	11	1	–	–	–	–
Renter-occupied housing units	**40**	**40**	**38**	**2**	**–**	**–**	**–**	**–**
Under 25 years	3	3	2	1	–	–	–	–
25 to 34 years	17	17	17	–	–	–	–	–
35 to 44 years	11	11	10	1	–	–	–	–
45 to 54 years	6	6	6	–	–	–	–	–
55 to 64 years	3	3	3	–	–	–	–	–
65 to 74 years	–	–	–	–	–	–	–	–
75 years and over	–	–	–	–	–	–	–	–
HOUSEHOLDER 65 YEARS AND OVER								
Occupied housing units	**26**	**26**	**25**	**1**	**–**	**–**	**–**	**–**
1-person households	9	9	9	–	–	–	–	–
Units in structure:								
1, detached or attached	25	25	24	1	–	–	–	–
2 or more	–	–	–	–	–	–	–	–
Mobile home, trailer, or other	1	1	1	–	–	–	–	–
Specified owner	24	24	23	1	–	–	–	–
Mean value (dollars)	17 400	17 400	17 800	9 000	–	–	–	–
Specified renter	–	–	–	–	–	–	–	–
Mean contract rent (dollars)	–	–	–	–	–	–	–	–
VALUE								
Specified owner-occupied housing units	**208**	**208**	**193**	**15**	**–**	**–**	**–**	**–**
Less than $20,000	138	138	124	14	–	–	–	–
$20,000 to $29,999	31	31	31	–	–	–	–	–
$30,000 to $39,999	11	11	10	1	–	–	–	–
$40,000 to $49,999	6	6	6	–	–	–	–	–
$50,000 to $59,999	19	19	19	–	–	–	–	–
$60,000 to $69,999	–	–	–	–	–	–	–	–
$70,000 to $79,999	1	1	1	–	–	–	–	–
$80,000 to $89,999	–	–	–	–	–	–	–	–
$90,000 to $99,999	–	–	–	–	–	–	–	–
$100,000 to $124,999	–	–	–	–	–	–	–	–
$125,000 to $149,999	–	–	–	–	–	–	–	–
$150,000 to $174,999	2	2	2	–	–	–	–	–
$175,000 to $199,999	–	–	–	–	–	–	–	–
$200,000 to $249,999	–	–	–	–	–	–	–	–
$250,000 to $299,999	–	–	–	–	–	–	–	–
$300,000 to $399,999	–	–	–	–	–	–	–	–
$400,000 to $499,999	–	–	–	–	–	–	–	–
$500,000 or more	–	–	–	–	–	–	–	–
Median (dollars)	12 300	12 300	13 800	10 000–	–	–	–	–
Mean (dollars)	20 800	20 800	21 500	10 800	–	–	–	–
Owner-occupied mobile homes or trailers	**13**	**13**	**6**	**7**	**–**	**–**	**–**	**–**
Median (dollars)	31 300	31 300	32 500	17 500	–	–	–	–
Mean (dollars)	30 300	30 300	32 800	28 100	–	–	–	–
CONTRACT RENT								
Specified renter-occupied housing units	**40**	**40**	**38**	**2**	**–**	**–**	**–**	**–**
Less than $100	34	34	34	–	–	–	–	–
$100 to $149	2	2	2	–	–	–	–	–
$150 to $199	–	–	–	–	–	–	–	–
$200 to $249	–	–	–	–	–	–	–	–
$250 to $299	–	–	–	–	–	–	–	–
$300 to $349	–	–	–	–	–	–	–	–
$350 to $399	–	–	–	–	–	–	–	–
$400 to $449	–	–	–	–	–	–	–	–
$450 to $499	–	–	–	–	–	–	–	–
$500 to $549	–	–	–	–	–	–	–	–
$550 to $599	–	–	–	–	–	–	–	–
$600 to $649	–	–	–	–	–	–	–	–
$650 to $699	–	–	–	–	–	–	–	–
$700 to $749	–	–	–	–	–	–	–	–
$750 to $999	–	–	–	–	–	–	–	–
$1,000 or more	–	–	–	–	–	–	–	–
No cash rent	4	4	2	2	–	–	–	–
Median (dollars)	80–	80–	80–	–	–	–	–	–
Mean (dollars)	57	57	57	–	–	–	–	–
MEALS INCLUDED IN RENT								
Specified renter-occupied housing units	**40**	**40**	**38**	**2**	**–**	**–**	**–**	**–**
With meals included in rent	–	–	–	–	–	–	–	–
No meals included in rent	36	36	36	–	–	–	–	–
No cash rent	4	4	2	2	–	–	–	–

TIPSII [UPF] GH11A CENSUS90 71580800 10/20/92 9:02 AM MACHINE: C DATA:CENSUS90*H11ATIPSDA00. 09/18/92 15:05:46 TAPE: NONE FRAME: 288
TSF:CENSUS90*92. 09/18/92 15:11:45 UTF:CENSUS90*93. 09/18/92 15:11:45 META:CENSUS90*H11ATABLES00. 09/18/92 15:32:16

Table 5. **Age of Householder and Financial Characteristics of American Indian, Eskimo, or Aleut Households: 1990**—Con.

[For definitions of terms and meanings of symbols, see text]

American Indian/Alaska Native Area State County	American Indian Reservation and Trust Land—Con.								
	Carson Colony			Catawba Reservation (state)			Cattaraugus Reservation		
		Nevada			South Carolina			New York	
	Total	Total	Carson City	Total	Total	York County	Total	Total	Cattaraugus County
Occupied housing units	**74**	**74**	**74**	**51**	**51**	**51**	**677**	**677**	**102**
AGE OF HOUSEHOLDER									
Owner-occupied housing units	**64**	**64**	**64**	**49**	**49**	**49**	**477**	**477**	**69**
Under 25 years	1	1	1	2	2	2	18	18	5
25 to 34 years	14	14	14	17	17	17	87	87	12
35 to 44 years	18	18	18	4	4	4	112	112	15
45 to 54 years	13	13	13	10	10	10	75	75	12
55 to 64 years	11	11	11	5	5	5	82	82	16
65 to 74 years	4	4	4	8	8	8	64	64	7
75 years and over	3	3	3	3	3	3	39	39	2
Renter-occupied housing units	**10**	**10**	**10**	**2**	**2**	**2**	**200**	**200**	**33**
Under 25 years	1	1	1	–	–	–	22	22	4
25 to 34 years	3	3	3	–	–	–	68	68	15
35 to 44 years	3	3	3	–	–	–	28	28	5
45 to 54 years	1	1	1	1	1	1	22	22	2
55 to 64 years	2	2	2	1	1	1	25	25	3
65 to 74 years	–	–	–	–	–	–	20	20	3
75 years and over	–	–	–	–	–	–	15	15	1
HOUSEHOLDER 65 YEARS AND OVER									
Occupied housing units	**7**	**7**	**7**	**11**	**11**	**11**	**138**	**138**	**13**
1-person households	4	4	4	5	5	5	69	69	4
Units in structure:									
1, detached or attached	7	7	7	8	8	8	90	90	11
2 or more	–	–	–	–	–	–	23	23	–
Mobile home, trailer, or other	–	–	–	3	3	3	25	25	2
Specified owner	5	5	5	8	8	8	49	49	7
Mean value (dollars)	58 000	58 000	58 000	21 800	21 800	21 800	36 800	36 800	38 400
Specified renter	–	–	–	–	–	–	35	35	4
Mean contract rent (dollars)	–	–	–	–	–	–	172	172	200
VALUE									
Specified owner-occupied housing units	**43**	**43**	**43**	**28**	**28**	**28**	**181**	**181**	**33**
Less than $20,000	2	2	2	13	13	13	53	53	3
$20,000 to $29,999	1	1	1	5	5	5	13	13	1
$30,000 to $39,999	7	7	7	5	5	5	38	38	10
$40,000 to $49,999	2	2	2	3	3	3	31	31	5
$50,000 to $59,999	7	7	7	–	–	–	8	8	5
$60,000 to $69,999	7	7	7	–	–	–	15	15	4
$70,000 to $79,999	10	10	10	–	–	–	11	11	3
$80,000 to $89,999	3	3	3	–	–	–	7	7	–
$90,000 to $99,999	1	1	1	–	–	–	2	2	1
$100,000 to $124,999	2	2	2	–	–	–	2	2	–
$125,000 to $149,999	1	1	1	1	1	1	–	–	–
$150,000 to $174,999	–	–	–	1	1	1	–	–	–
$175,000 to $199,999	–	–	–	–	–	–	–	–	–
$200,000 to $249,999	–	–	–	–	–	–	–	–	–
$250,000 to $299,999	–	–	–	–	–	–	–	–	–
$300,000 to $399,999	–	–	–	–	–	–	–	–	–
$400,000 to $499,999	–	–	–	–	–	–	–	–	–
$500,000 or more	–	–	–	–	–	–	1	1	1
Median (dollars)	63 100	63 100	63 100	26 000	26 000	26 000	36 400	36 400	44 200
Mean (dollars)	62 200	62 200	62 200	31 200	31 200	31 200	41 700	41 700	63 500
Owner-occupied mobile homes or trailers	**17**	**17**	**17**	**18**	**18**	**18**	**216**	**216**	**29**
Median (dollars)	12 500	12 500	12 500	21 300	21 300	21 300	12 300	12 300	13 500
Mean (dollars)	16 400	16 400	16 400	22 200	22 200	22 200	29 500	29 500	21 700
CONTRACT RENT									
Specified renter-occupied housing units	**10**	**10**	**10**	**2**	**2**	**2**	**183**	**183**	**31**
Less than $100	4	4	4	–	–	–	11	11	1
$100 to $149	1	1	1	–	–	–	44	44	9
$150 to $199	4	4	4	–	–	–	38	38	5
$200 to $249	–	–	–	–	–	–	36	36	4
$250 to $299	–	–	–	–	–	–	9	9	1
$300 to $349	–	–	–	–	–	–	4	4	1
$350 to $399	–	–	–	–	–	–	–	–	–
$400 to $449	–	–	–	–	–	–	–	–	–
$450 to $499	–	–	–	–	–	–	–	–	–
$500 to $549	–	–	–	–	–	–	–	–	–
$550 to $599	–	–	–	–	–	–	–	–	–
$600 to $649	–	–	–	–	–	–	–	–	–
$650 to $699	–	–	–	–	–	–	–	–	–
$700 to $749	–	–	–	–	–	–	–	–	–
$750 to $999	–	–	–	–	–	–	–	–	–
$1,000 or more	–	–	–	–	–	–	–	–	–
No cash rent	1	1	1	2	2	2	41	41	10
Median (dollars)	113	113	113	–	–	–	167	167	163
Mean (dollars)	113	113	113	–	–	–	173	173	170
MEALS INCLUDED IN RENT									
Specified renter-occupied housing units	**10**	**10**	**10**	**2**	**2**	**2**	**183**	**183**	**31**
With meals included in rent	–	–	–	–	–	–	1	1	–
No meals included in rent	9	9	9	–	–	–	141	141	21
No cash rent	1	1	1	2	2	2	41	41	10

TIPSII [UPF] GH11A CENSUS90 71580800 10/20/92 9:02 AM MACHINE: C DATA:CENSUS90*H11ATIPSDA00. 09/18/92 15:05:46 TAPE: NONE FRAME: 289
TSF:CENSUS90*92. 09/18/92 15:11:45 UTF:CENSUS90*93. 09/18/92 15:11:45 META:CENSUS90*H11ATABLES00. 09/18/92 15:32:16

Table 5. **Age of Householder and Financial Characteristics of American Indian, Eskimo, or Aleut Households: 1990**—Con.

[For definitions of terms and meanings of symbols, see text]

American Indian/Alaska Native Area State County	American Indian Reservation and Trust Land—Con.								
	Cattaraugus Reservation—Con.		Cedarville Rancheria			Chehalis Reservation			
	New York—Con.			California			Washington		
	Chautauqua County	Erie County	Total	Total	Modoc County	Total	Total	Grays Harbor County	Thurston County
Occupied housing units	**9**	**566**	**4**	**4**	**4**	**96**	**96**	**88**	**8**
AGE OF HOUSEHOLDER									
Owner-occupied housing units	**9**	**399**	**2**	**2**	**2**	**29**	**29**	**23**	**6**
Under 25 years	–	13	–	–	–	1	1	1	–
25 to 34 years	2	73	–	–	–	5	5	3	2
35 to 44 years	3	94	1	1	1	8	8	7	1
45 to 54 years	–	63	–	–	–	4	4	3	1
55 to 64 years	–	66	1	1	1	2	2	2	–
65 to 74 years	3	54	–	–	–	2	2	1	1
75 years and over	1	36	–	–	–	7	7	6	1
Renter-occupied housing units	**–**	**167**	**2**	**2**	**2**	**67**	**67**	**65**	**2**
Under 25 years	–	18	–	–	–	17	17	17	–
25 to 34 years	–	53	1	1	1	24	24	23	1
35 to 44 years	–	23	–	–	–	14	14	13	1
45 to 54 years	–	20	–	–	–	8	8	8	–
55 to 64 years	–	22	–	–	–	3	3	3	–
65 to 74 years	–	17	–	–	–	–	–	–	–
75 years and over	–	14	1	1	1	1	1	1	–
HOUSEHOLDER 65 YEARS AND OVER									
Occupied housing units	**4**	**121**	**1**	**1**	**1**	**10**	**10**	**8**	**2**
1-person households	2	63	1	1	1	3	3	2	1
Units in structure:									
1, detached or attached	3	76	1	1	1	8	8	7	1
2 or more	–	23	–	–	–	–	–	–	–
Mobile home, trailer, or other	1	22	–	–	–	2	2	1	1
Specified owner	1	41	–	–	–	3	3	2	1
Mean value (dollars)	77 500	35 500	–	–	–	55 000	55 000	40 000	85 000
Specified renter	–	31	1	1	1	1	1	1	–
Mean contract rent (dollars)	–	170	–	–	–	50	50	50	–
VALUE									
Specified owner-occupied housing units	**4**	**144**	**1**	**1**	**1**	**14**	**14**	**12**	**2**
Less than $20,000	3	47	1	1	1	2	2	1	1
$20,000 to $29,999	–	12	–	–	–	2	2	2	–
$30,000 to $39,999	–	28	–	–	–	3	3	3	–
$40,000 to $49,999	–	26	–	–	–	3	3	3	–
$50,000 to $59,999	–	3	–	–	–	1	1	1	–
$60,000 to $69,999	–	11	–	–	–	2	2	2	–
$70,000 to $79,999	1	7	–	–	–	–	–	–	–
$80,000 to $89,999	–	7	–	–	–	1	1	–	1
$90,000 to $99,999	–	1	–	–	–	–	–	–	–
$100,000 to $124,999	–	2	–	–	–	–	–	–	–
$125,000 to $149,999	–	–	–	–	–	–	–	–	–
$150,000 to $174,999	–	–	–	–	–	–	–	–	–
$175,000 to $199,999	–	–	–	–	–	–	–	–	–
$200,000 to $249,999	–	–	–	–	–	–	–	–	–
$250,000 to $299,999	–	–	–	–	–	–	–	–	–
$300,000 to $399,999	–	–	–	–	–	–	–	–	–
$400,000 to $499,999	–	–	–	–	–	–	–	–	–
$500,000 or more	–	–	–	–	–	–	–	–	–
Median (dollars)	10 000	34 300	12 500	12 500	12 500	40 000	40 000	40 000	50 000
Mean (dollars)	27 000	37 100	12 500	12 500	12 500	42 300	42 300	40 800	51 300
Owner-occupied mobile homes or trailers	**3**	**184**	**–**	**–**	**–**	**8**	**8**	**4**	**4**
Median (dollars)	10 000–	12 500	–	–	–	35 000	35 000	67 500	10 000
Mean (dollars)	9 000	31 000	–	–	–	43 500	43 500	71 300	15 800
CONTRACT RENT									
Specified renter-occupied housing units	**–**	**152**	**2**	**2**	**2**	**64**	**64**	**62**	**2**
Less than $100	–	10	–	–	–	40	40	40	–
$100 to $149	–	35	–	–	–	8	8	8	–
$150 to $199	–	33	–	–	–	3	3	3	–
$200 to $249	–	32	–	–	–	5	5	5	–
$250 to $299	–	8	–	–	–	1	1	1	–
$300 to $349	–	3	–	–	–	1	1	1	–
$350 to $399	–	–	–	–	–	–	–	–	–
$400 to $449	–	–	–	–	–	–	–	–	–
$450 to $499	–	–	–	–	–	–	–	–	–
$500 to $549	–	–	–	–	–	–	–	–	–
$550 to $599	–	–	–	–	–	–	–	–	–
$600 to $649	–	–	–	–	–	–	–	–	–
$650 to $699	–	–	–	–	–	–	–	–	–
$700 to $749	–	–	–	–	–	–	–	–	–
$750 to $999	–	–	–	–	–	–	–	–	–
$1,000 or more	–	–	–	–	–	–	–	–	–
No cash rent	–	31	2	2	2	6	6	4	2
Median (dollars)	–	168	–	–	–	80	80	80	–
Mean (dollars)	–	173	–	–	–	98	98	98	–
MEALS INCLUDED IN RENT									
Specified renter-occupied housing units	**–**	**152**	**2**	**2**	**2**	**64**	**64**	**62**	**2**
With meals included in rent	–	1	–	–	–	–	–	–	–
No meals included in rent	–	120	–	–	–	58	58	58	–
No cash rent	–	31	2	2	2	6	6	4	2

TIPSII [UPF] GH11A CENSUS90 71580800 10/20/92 9:02 AM MACHINE: C DATA:CENSUS90*H11ATIPSDA00. 09/18/92 15:05:46 TAPE: NONE FRAME: 290
TSF:CENSUS90*92. 09/18/92 15:11:45 UTF:CENSUS90*93. 09/18/92 15:11:45 META:CENSUS90*H11ATABLES00. 09/18/92 15:32:16

Table 5. **Age of Householder and Financial Characteristics of American Indian, Eskimo, or Aleut Households: 1990**—Con.

[For definitions of terms and meanings of symbols, see text]

American Indian/Alaska Native Area State County	American Indian Reservation and Trust Land—Con.									
	Chemehuevi Reservation			Cheyenne River Reservation				Chicken Ranch Rancheria		
		California			South Dakota				California	
	Total	Total	San Bernardino County	Total	Total	Dewey County	Ziebach County	Total	Total	Tuolumne County
Occupied housing units	**34**	**34**	**34**	**1 293**	**1 293**	**972**	**321**	**3**	**3**	**3**
AGE OF HOUSEHOLDER										
Owner-occupied housing units	**15**	**15**	**15**	**434**	**434**	**308**	**126**	**2**	**2**	**2**
Under 25 years	1	1	1	14	14	9	5	1	1	1
25 to 34 years	2	2	2	85	85	61	24	–	–	–
35 to 44 years	5	5	5	80	80	53	27	–	–	–
45 to 54 years	1	1	1	80	80	55	25	1	1	1
55 to 64 years	1	1	1	86	86	61	25	–	–	–
65 to 74 years	5	5	5	64	64	50	14	–	–	–
75 years and over	–	–	–	25	25	19	6	–	–	–
Renter-occupied housing units	**19**	**19**	**19**	**859**	**859**	**664**	**195**	**1**	**1**	**1**
Under 25 years	3	3	3	57	57	43	14	–	–	–
25 to 34 years	6	6	6	302	302	232	70	–	–	–
35 to 44 years	7	7	7	201	201	151	50	–	–	–
45 to 54 years	1	1	1	131	131	108	23	1	1	1
55 to 64 years	1	1	1	85	85	63	22	–	–	–
65 to 74 years	–	–	–	55	55	44	11	–	–	–
75 years and over	1	1	1	28	28	23	5	–	–	–
HOUSEHOLDER 65 YEARS AND OVER										
Occupied housing units	**6**	**6**	**6**	**172**	**172**	**136**	**36**	**–**	**–**	**–**
1-person households	3	3	3	64	64	55	9	–	–	–
Units in structure:										
1, detached or attached	6	6	6	138	138	104	34	–	–	–
2 or more	–	–	–	21	21	19	2	–	–	–
Mobile home, trailer, or other	–	–	–	13	13	13	–	–	–	–
Specified owner	5	5	5	48	48	34	14	–	–	–
Mean value (dollars)	67 500	67 500	67 500	25 700	25 700	25 100	27 300	–	–	–
Specified renter	1	1	1	82	82	66	16	–	–	–
Mean contract rent (dollars)	50	50	50	109	109	107	120	–	–	–
VALUE										
Specified owner-occupied housing units	**15**	**15**	**15**	**195**	**195**	**131**	**64**	**1**	**1**	**1**
Less than $20,000	1	1	1	97	97	56	41	–	–	–
$20,000 to $29,999	–	–	–	17	17	11	6	–	–	–
$30,000 to $39,999	–	–	–	24	24	17	7	–	–	–
$40,000 to $49,999	1	1	1	17	17	13	4	–	–	–
$50,000 to $59,999	4	4	4	8	8	6	2	–	–	–
$60,000 to $69,999	–	–	–	5	5	3	2	–	–	–
$70,000 to $79,999	2	2	2	15	15	13	2	–	–	–
$80,000 to $89,999	2	2	2	1	1	1	–	1	1	1
$90,000 to $99,999	3	3	3	6	6	6	–	–	–	–
$100,000 to $124,999	2	2	2	4	4	4	–	–	–	–
$125,000 to $149,999	–	–	–	–	–	–	–	–	–	–
$150,000 to $174,999	–	–	–	–	–	–	–	–	–	–
$175,000 to $199,999	–	–	–	–	–	–	–	–	–	–
$200,000 to $249,999	–	–	–	–	–	–	–	–	–	–
$250,000 to $299,999	–	–	–	–	–	–	–	–	–	–
$300,000 to $399,999	–	–	–	–	–	–	–	–	–	–
$400,000 to $499,999	–	–	–	–	–	–	–	–	–	–
$500,000 or more	–	–	–	1	1	1	–	–	–	–
Median (dollars)	73 800	73 800	73 800	20 200	20 200	28 100	10 000–	85 000	85 000	85 000
Mean (dollars)	73 300	73 300	73 300	33 700	33 700	40 200	20 500	85 000	85 000	85 000
Owner-occupied mobile homes or trailers	**–**	**–**	**–**	**130**	**130**	**105**	**25**	**1**	**1**	**1**
Median (dollars)	–	–	–	10 000–	10 000–	10 000–	10 000–	12 500	12 500	12 500
Mean (dollars)	–	–	–	16 400	16 400	16 000	18 000	12 500	12 500	12 500
CONTRACT RENT										
Specified renter-occupied housing units	**19**	**19**	**19**	**823**	**823**	**636**	**187**	**1**	**1**	**1**
Less than $100	12	12	12	428	428	330	98	–	–	–
$100 to $149	1	1	1	125	125	89	36	–	–	–
$150 to $199	2	2	2	87	87	65	22	–	–	–
$200 to $249	2	2	2	63	63	53	10	–	–	–
$250 to $299	–	–	–	31	31	26	5	–	–	–
$300 to $349	–	–	–	15	15	15	–	–	–	–
$350 to $399	–	–	–	19	19	18	1	–	–	–
$400 to $449	–	–	–	2	2	2	–	–	–	–
$450 to $499	–	–	–	1	1	1	–	–	–	–
$500 to $549	–	–	–	–	–	–	–	–	–	–
$550 to $599	–	–	–	–	–	–	–	–	–	–
$600 to $649	–	–	–	2	2	1	1	–	–	–
$650 to $699	–	–	–	–	–	–	–	–	–	–
$700 to $749	–	–	–	–	–	–	–	–	–	–
$750 to $999	–	–	–	–	–	–	–	–	–	–
$1,000 or more	–	–	–	–	–	–	–	–	–	–
No cash rent	2	2	2	50	50	36	14	1	1	1
Median (dollars)	80–	80–	80–	88	88	89	86	–	–	–
Mean (dollars)	92	92	92	118	118	121	105	–	–	–
MEALS INCLUDED IN RENT										
Specified renter-occupied housing units	**19**	**19**	**19**	**823**	**823**	**636**	**187**	**1**	**1**	**1**
With meals included in rent	–	–	–	1	1	1	–	–	–	–
No meals included in rent	17	17	17	772	772	599	173	–	–	–
No cash rent	2	2	2	50	50	36	14	1	1	1

TIPSII [UPF] GH11A CENSUS90 71580800 10/20/92 9:02 AM MACHINE: C DATA:CENSUS90*H11ATIPSDA00. 09/18/92 15:05:46 TAPE: NONE FRAME: 291
TSF:CENSUS90*92. 09/18/92 15:11:45 UTF:CENSUS90*93. 09/18/92 15:11:45 META:CENSUS90*H11ATABLES00. 09/18/92 15:32:16

Table 5. **Age of Householder and Financial Characteristics of American Indian, Eskimo, or Aleut Households: 1990**—Con.

[For definitions of terms and meanings of symbols, see text]

American Indian/Alaska Native Area State County	American Indian Reservation and Trust Land—Con.									
	Chitimacha Reservation			Cochiti Pueblo				Cocopah Reservation		
		Louisiana			New Mexico				Arizona	
	Total	Total	St. Mary Parish	Total	Total	Sandoval County	Santa Fe County	Total	Total	Yuma County
Occupied housing units	**82**	**82**	**82**	**173**	**173**	**173**	**–**	**98**	**98**	**98**
AGE OF HOUSEHOLDER										
Owner-occupied housing units	**75**	**75**	**75**	**155**	**155**	**155**	**–**	**66**	**66**	**66**
Under 25 years	4	4	4	1	1	1	–	2	2	2
25 to 34 years	25	25	25	20	20	20	–	10	10	10
35 to 44 years	15	15	15	33	33	33	–	16	16	16
45 to 54 years	10	10	10	31	31	31	–	15	15	15
55 to 64 years	7	7	7	34	34	34	–	10	10	10
65 to 74 years	9	9	9	20	20	20	–	9	9	9
75 years and over	5	5	5	16	16	16	–	4	4	4
Renter-occupied housing units	**7**	**7**	**7**	**18**	**18**	**18**	**–**	**32**	**32**	**32**
Under 25 years	2	2	2	–	–	–	–	1	1	1
25 to 34 years	–	–	–	8	8	8	–	11	11	11
35 to 44 years	2	2	2	8	8	8	–	9	9	9
45 to 54 years	–	–	–	–	–	–	–	4	4	4
55 to 64 years	–	–	–	2	2	2	–	4	4	4
65 to 74 years	1	1	1	–	–	–	–	2	2	2
75 years and over	2	2	2	–	–	–	–	1	1	1
HOUSEHOLDER 65 YEARS AND OVER										
Occupied housing units	**17**	**17**	**17**	**36**	**36**	**36**	**–**	**16**	**16**	**16**
1-person households	3	3	3	12	12	12	–	5	5	5
Units in structure:										
1, detached or attached	15	15	15	34	34	34	–	13	13	13
2 or more	–	–	–	–	–	–	–	–	–	–
Mobile home, trailer, or other	2	2	2	2	2	2	–	3	3	3
Specified owner	12	12	12	34	34	34	–	12	12	12
Mean value (dollars)	48 100	48 100	48 100	44 200	44 200	44 200	–	34 700	34 700	34 700
Specified renter	3	3	3	–	–	–	–	3	3	3
Mean contract rent (dollars)	–	–	–	–	–	–	–	50	50	50
VALUE										
Specified owner-occupied housing units	**48**	**48**	**48**	**135**	**135**	**135**	**–**	**61**	**61**	**61**
Less than $20,000	5	5	5	20	20	20	–	3	3	3
$20,000 to $29,999	6	6	6	27	27	27	–	13	13	13
$30,000 to $39,999	9	9	9	8	8	8	–	22	22	22
$40,000 to $49,999	20	20	20	26	26	26	–	17	17	17
$50,000 to $59,999	3	3	3	14	14	14	–	5	5	5
$60,000 to $69,999	–	–	–	7	7	7	–	–	–	–
$70,000 to $79,999	2	2	2	11	11	11	–	1	1	1
$80,000 to $89,999	1	1	1	7	7	7	–	–	–	–
$90,000 to $99,999	1	1	1	3	3	3	–	–	–	–
$100,000 to $124,999	–	–	–	7	7	7	–	–	–	–
$125,000 to $149,999	1	1	1	–	–	–	–	–	–	–
$150,000 to $174,999	–	–	–	2	2	2	–	–	–	–
$175,000 to $199,999	–	–	–	–	–	–	–	–	–	–
$200,000 to $249,999	–	–	–	1	1	1	–	–	–	–
$250,000 to $299,999	–	–	–	1	1	1	–	–	–	–
$300,000 to $399,999	–	–	–	–	–	–	–	–	–	–
$400,000 to $499,999	–	–	–	1	1	1	–	–	–	–
$500,000 or more	–	–	–	–	–	–	–	–	–	–
Median (dollars)	41 400	41 400	41 400	45 800	45 800	45 800	–	37 100	37 100	37 100
Mean (dollars)	42 900	42 900	42 900	54 700	54 700	54 700	–	36 800	36 800	36 800
Owner-occupied mobile homes or trailers	**22**	**22**	**22**	**14**	**14**	**14**	**–**	**4**	**4**	**4**
Median (dollars)	10 000–	10 000–	10 000–	27 500	27 500	27 500	–	10 000–	10 000–	10 000–
Mean (dollars)	12 200	12 200	12 200	28 100	28 100	28 100	–	9 000	9 000	9 000
CONTRACT RENT										
Specified renter-occupied housing units	**6**	**6**	**6**	**17**	**17**	**17**	**–**	**31**	**31**	**31**
Less than $100	–	–	–	1	1	1	–	21	21	21
$100 to $149	–	–	–	4	4	4	–	1	1	1
$150 to $199	1	1	1	1	1	1	–	–	–	–
$200 to $249	–	–	–	–	–	–	–	2	2	2
$250 to $299	–	–	–	–	–	–	–	–	–	–
$300 to $349	1	1	1	–	–	–	–	2	2	2
$350 to $399	–	–	–	2	2	2	–	–	–	–
$400 to $449	–	–	–	3	3	3	–	–	–	–
$450 to $499	–	–	–	1	1	1	–	1	1	1
$500 to $549	–	–	–	1	1	1	–	–	–	–
$550 to $599	–	–	–	–	–	–	–	–	–	–
$600 to $649	–	–	–	1	1	1	–	–	–	–
$650 to $699	–	–	–	–	–	–	–	–	–	–
$700 to $749	–	–	–	–	–	–	–	–	–	–
$750 to $999	–	–	–	–	–	–	–	–	–	–
$1,000 or more	–	–	–	–	–	–	–	–	–	–
No cash rent	4	4	4	3	3	3	–	4	4	4
Median (dollars)	237	237	237	388	388	388	–	80–	80–	80–
Mean (dollars)	238	238	238	307	307	307	–	106	106	106
MEALS INCLUDED IN RENT										
Specified renter-occupied housing units	**6**	**6**	**6**	**17**	**17**	**17**	**–**	**31**	**31**	**31**
With meals included in rent	–	–	–	–	–	–	–	1	1	1
No meals included in rent	2	2	2	14	14	14	–	26	26	26
No cash rent	4	4	4	3	3	3	–	4	4	4

TIPSII [UPF] GH11A CENSUS90 71580800 10/20/92 9:02 AM MACHINE: C DATA:CENSUS90*H11ATIPSDA00. 09/18/92 15:05:46 TAPE: NONE FRAME: 292
TSF:CENSUS90*92. 09/18/92 15:11:45 UTF:CENSUS90*93. 09/18/92 15:11:45 META:CENSUS90*H11ATABLES00. 09/18/92 15:32:16

Table 5. **Age of Householder and Financial Characteristics of American Indian, Eskimo, or Aleut Households: 1990—** Con.

[For definitions of terms and meanings of symbols, see text]

American Indian/Alaska Native Area State County	American Indian Reservation and Trust Land—Con.							
		Coeur d'Alene Reservation				Coeur d'Alene Trust Lands		
			Idaho				Idaho	
	Coeur d'Alene Reservation and Trust Lands, ID	Total	Total	Benewah County	Kootenai County	Total	Total	Kootenai County
Occupied housing units	**240**	**240**	**240**	**174**	**66**	**–**	**–**	**–**
AGE OF HOUSEHOLDER								
Owner-occupied housing units	**145**	**145**	**145**	**98**	**47**	**–**	**–**	**–**
Under 25 years	8	8	8	6	2	–	–	–
25 to 34 years	22	22	22	17	5	–	–	–
35 to 44 years	42	42	42	30	12	–	–	–
45 to 54 years	26	26	26	16	10	–	–	–
55 to 64 years	27	27	27	17	10	–	–	–
65 to 74 years	12	12	12	6	6	–	–	–
75 years and over	8	8	8	6	2	–	–	–
Renter-occupied housing units	**95**	**95**	**95**	**76**	**19**	**–**	**–**	**–**
Under 25 years	17	17	17	15	2	–	–	–
25 to 34 years	28	28	28	22	6	–	–	–
35 to 44 years	20	20	20	19	1	–	–	–
45 to 54 years	13	13	13	9	4	–	–	–
55 to 64 years	6	6	6	4	2	–	–	–
65 to 74 years	8	8	8	6	2	–	–	–
75 years and over	3	3	3	1	2	–	–	–
HOUSEHOLDER 65 YEARS AND OVER								
Occupied housing units	**31**	**31**	**31**	**19**	**12**	**–**	**–**	**–**
1-person households	9	9	9	6	3	–	–	–
Units in structure:								
1, detached or attached	25	25	25	14	11	–	–	–
2 or more	2	2	2	2	–	–	–	–
Mobile home, trailer, or other	4	4	4	3	1	–	–	–
Specified owner	10	10	10	6	4	–	–	–
Mean value (dollars)	54 500	54 500	54 500	45 800	67 500	–	–	–
Specified renter	10	10	10	7	3	–	–	–
Mean contract rent (dollars)	126	126	126	165	50	–	–	–
VALUE								
Specified owner-occupied housing units	**110**	**110**	**110**	**79**	**31**	**–**	**–**	**–**
Less than $20,000	11	11	11	6	5	–	–	–
$20,000 to $29,999	8	8	8	4	4	–	–	–
$30,000 to $39,999	15	15	15	9	6	–	–	–
$40,000 to $49,999	19	19	19	15	4	–	–	–
$50,000 to $59,999	18	18	18	13	5	–	–	–
$60,000 to $69,999	18	18	18	15	3	–	–	–
$70,000 to $79,999	19	19	19	16	3	–	–	–
$80,000 to $89,999	–	–	–	–	–	–	–	–
$90,000 to $99,999	1	1	1	1	–	–	–	–
$100,000 to $124,999	–	–	–	–	–	–	–	–
$125,000 to $149,999	–	–	–	–	–	–	–	–
$150,000 to $174,999	1	1	1	–	1	–	–	–
$175,000 to $199,999	–	–	–	–	–	–	–	–
$200,000 to $249,999	–	–	–	–	–	–	–	–
$250,000 to $299,999	–	–	–	–	–	–	–	–
$300,000 to $399,999	–	–	–	–	–	–	–	–
$400,000 to $499,999	–	–	–	–	–	–	–	–
$500,000 or more	–	–	–	–	–	–	–	–
Median (dollars)	50 900	50 900	50 900	53 400	42 500	–	–	–
Mean (dollars)	50 800	50 800	50 800	52 500	46 400	–	–	–
Owner-occupied mobile homes or trailers	**18**	**18**	**18**	**11**	**7**	**–**	**–**	**–**
Median (dollars)	10 000	10 000	10 000	10 000–	22 500	–	–	–
Mean (dollars)	36 000	36 000	36 000	13 900	70 800	–	–	–
CONTRACT RENT								
Specified renter-occupied housing units	**85**	**85**	**85**	**69**	**16**	**–**	**–**	**–**
Less than $100	52	52	52	42	10	–	–	–
$100 to $149	5	5	5	4	1	–	–	–
$150 to $199	9	9	9	7	2	–	–	–
$200 to $249	6	6	6	5	1	–	–	–
$250 to $299	3	3	3	2	1	–	–	–
$300 to $349	–	–	–	–	–	–	–	–
$350 to $399	1	1	1	1	–	–	–	–
$400 to $449	–	–	–	–	–	–	–	–
$450 to $499	–	–	–	–	–	–	–	–
$500 to $549	–	–	–	–	–	–	–	–
$550 to $599	–	–	–	–	–	–	–	–
$600 to $649	1	1	1	1	–	–	–	–
$650 to $699	–	–	–	–	–	–	–	–
$700 to $749	–	–	–	–	–	–	–	–
$750 to $999	–	–	–	–	–	–	–	–
$1,000 or more	–	–	–	–	–	–	–	–
No cash rent	8	8	8	7	1	–	–	–
Median (dollars)	80–	80–	80–	80–	80–	–	–	–
Mean (dollars)	104	104	104	105	98	–	–	–
MEALS INCLUDED IN RENT								
Specified renter-occupied housing units	**85**	**85**	**85**	**69**	**16**	**–**	**–**	**–**
With meals included in rent	1	1	1	–	1	–	–	–
No meals included in rent	76	76	76	62	14	–	–	–
No cash rent	8	8	8	7	1	–	–	–

TIPSII [UPF] GH11A CENSUS90 71580800 10/20/92 9:02 AM MACHINE: C DATA:CENSUS90*H11ATIPSDA00. 09/18/92 15:05:46 TAPE: NONE FRAME: 293
TSF:CENSUS90*92. 09/18/92 15:11:45 UTF:CENSUS90*93. 09/18/92 15:11:45 META:CENSUS90*H11ATABLES00. 09/18/92 15:32:16

Table 5. **Age of Householder and Financial Characteristics of American Indian, Eskimo, or Aleut Households: 1990**—Con.

[For definitions of terms and meanings of symbols, see text]

American Indian/Alaska Native Area State County	American Indian Reservation and Trust Land—Con.								
	Cold Springs Rancheria			Colorado River Reservation					
		California			Arizona		California		
	Total	Total	Fresno County	Total	Total	La Paz County	Total	Riverside County	San Bernardino County
Occupied housing units	**42**	**42**	**42**	**652**	**647**	**647**	**5**	**–**	**5**
AGE OF HOUSEHOLDER									
Owner-occupied housing units	**7**	**7**	**7**	**419**	**417**	**417**	**2**	**–**	**2**
Under 25 years	–	–	–	14	14	14	–	–	–
25 to 34 years	–	–	–	74	74	74	–	–	–
35 to 44 years	1	1	1	126	126	126	–	–	–
45 to 54 years	1	1	1	68	68	68	–	–	–
55 to 64 years	2	2	2	60	60	60	–	–	–
65 to 74 years	–	–	–	49	49	49	–	–	–
75 years and over	3	3	3	28	26	26	2	–	2
Renter-occupied housing units	**35**	**35**	**35**	**233**	**230**	**230**	**3**	**–**	**3**
Under 25 years	8	8	8	29	29	29	–	–	–
25 to 34 years	10	10	10	73	72	72	1	–	1
35 to 44 years	4	4	4	63	63	63	–	–	–
45 to 54 years	5	5	5	38	37	37	1	–	1
55 to 64 years	5	5	5	11	10	10	1	–	1
65 to 74 years	1	1	1	10	10	10	–	–	–
75 years and over	2	2	2	9	9	9	–	–	–
HOUSEHOLDER 65 YEARS AND OVER									
Occupied housing units	**6**	**6**	**6**	**96**	**94**	**94**	**2**	**–**	**2**
1-person households	2	2	2	32	31	31	1	–	1
Units in structure:									
1, detached or attached	6	6	6	73	73	73	–	–	–
2 or more	–	–	–	9	9	9	–	–	–
Mobile home, trailer, or other	–	–	–	14	12	12	2	–	2
Specified owner	3	3	3	41	41	41	–	–	–
Mean value (dollars)	73 300	73 300	73 300	43 600	43 600	43 600	–	–	–
Specified renter	3	3	3	18	18	18	–	–	–
Mean contract rent (dollars)	63	63	63	130	130	130	–	–	–
VALUE									
Specified owner-occupied housing units	**6**	**6**	**6**	**286**	**286**	**286**	**–**	**–**	**–**
Less than $20,000	1	1	1	48	48	48	–	–	–
$20,000 to $29,999	–	–	–	23	23	23	–	–	–
$30,000 to $39,999	–	–	–	16	16	16	–	–	–
$40,000 to $49,999	–	–	–	39	39	39	–	–	–
$50,000 to $59,999	–	–	–	54	54	54	–	–	–
$60,000 to $69,999	3	3	3	72	72	72	–	–	–
$70,000 to $79,999	–	–	–	17	17	17	–	–	–
$80,000 to $89,999	2	2	2	9	9	9	–	–	–
$90,000 to $99,999	–	–	–	1	1	1	–	–	–
$100,000 to $124,999	–	–	–	5	5	5	–	–	–
$125,000 to $149,999	–	–	–	2	2	2	–	–	–
$150,000 to $174,999	–	–	–	–	–	–	–	–	–
$175,000 to $199,999	–	–	–	–	–	–	–	–	–
$200,000 to $249,999	–	–	–	–	–	–	–	–	–
$250,000 to $299,999	–	–	–	–	–	–	–	–	–
$300,000 to $399,999	–	–	–	–	–	–	–	–	–
$400,000 to $499,999	–	–	–	–	–	–	–	–	–
$500,000 or more	–	–	–	–	–	–	–	–	–
Median (dollars)	68 300	68 300	68 300	52 800	52 800	52 800	–	–	–
Mean (dollars)	63 600	63 600	63 600	49 200	49 200	49 200	–	–	–
Owner-occupied mobile homes or trailers	**–**	**–**	**–**	**71**	**69**	**69**	**2**	**–**	**2**
Median (dollars)	–	–	–	13 900	14 300	14 300	10 000	–	10 000
Mean (dollars)	–	–	–	23 300	23 600	23 600	10 800	–	10 800
CONTRACT RENT									
Specified renter-occupied housing units	**31**	**31**	**31**	**228**	**225**	**225**	**3**	**–**	**3**
Less than $100	24	24	24	48	48	48	–	–	–
$100 to $149	2	2	2	31	31	31	–	–	–
$150 to $199	3	3	3	19	19	19	–	–	–
$200 to $249	–	–	–	30	30	30	–	–	–
$250 to $299	–	–	–	20	20	20	–	–	–
$300 to $349	–	–	–	18	18	18	–	–	–
$350 to $399	–	–	–	14	14	14	–	–	–
$400 to $449	–	–	–	4	2	2	2	–	2
$450 to $499	–	–	–	–	–	–	–	–	–
$500 to $549	–	–	–	3	2	2	1	–	1
$550 to $599	–	–	–	–	–	–	–	–	–
$600 to $649	–	–	–	–	–	–	–	–	–
$650 to $699	–	–	–	–	–	–	–	–	–
$700 to $749	–	–	–	–	–	–	–	–	–
$750 to $999	–	–	–	–	–	–	–	–	–
$1,000 or more	–	–	–	–	–	–	–	–	–
No cash rent	2	2	2	41	41	41	–	–	–
Median (dollars)	80–	80–	80–	188	183	183	438	–	438
Mean (dollars)	77	77	77	193	189	189	454	–	454
MEALS INCLUDED IN RENT									
Specified renter-occupied housing units	**31**	**31**	**31**	**228**	**225**	**225**	**3**	**–**	**3**
With meals included in rent	–	–	–	1	1	1	–	–	–
No meals included in rent	29	29	29	186	183	183	3	–	3
No cash rent	2	2	2	41	41	41	–	–	–

TIPSII [UPF] GH11A CENSUS90 71580800 10/20/92 9:02 AM MACHINE: C DATA:CENSUS90*H11ATIPSDA00. 09/18/92 15:05:46 TAPE: NONE FRAME: 294
TSF:CENSUS90*92. 09/18/92 15:11:45 UTF:CENSUS90*93. 09/18/92 15:11:45 META:CENSUS90*H11ATABLES00. 09/18/92 15:32:16

Table 5. **Age of Householder and Financial Characteristics of American Indian, Eskimo, or Aleut Households: 1990**—Con.

[For definitions of terms and meanings of symbols, see text]

American Indian/Alaska Native Area State County	American Indian Reservation and Trust Land—Con.									
	Colusa (Cachil Dehe) Rancheria			Colville Reservation				Coos, Lower Umpqua, and Siuslaw Reservation		
		California			Washington				Oregon	
	Total	Total	Colusa County	Total	Total	Ferry County	Okanogan County	Total	Total	Coos County
Occupied housing units	**9**	**9**	**9**	**1 196**	**1 196**	**336**	**860**	**1**	**1**	**1**
AGE OF HOUSEHOLDER										
Owner-occupied housing units	**–**	**–**	**–**	**695**	**695**	**200**	**495**	**–**	**–**	**–**
Under 25 years	–	–	–	9	9	1	8	–	–	–
25 to 34 years	–	–	–	97	97	32	65	–	–	–
35 to 44 years	–	–	–	171	171	45	126	–	–	–
45 to 54 years	–	–	–	136	136	34	102	–	–	–
55 to 64 years	–	–	–	123	123	34	89	–	–	–
65 to 74 years	–	–	–	93	93	34	59	–	–	–
75 years and over	–	–	–	66	66	20	46	–	–	–
Renter-occupied housing units	**9**	**9**	**9**	**501**	**501**	**136**	**365**	**1**	**1**	**1**
Under 25 years	–	–	–	83	83	23	60	–	–	–
25 to 34 years	3	3	3	177	177	46	131	–	–	–
35 to 44 years	3	3	3	126	126	29	97	–	–	–
45 to 54 years	1	1	1	42	42	10	32	1	1	1
55 to 64 years	–	–	–	34	34	10	24	–	–	–
65 to 74 years	1	1	1	25	25	11	14	–	–	–
75 years and over	1	1	1	14	14	7	7	–	–	–
HOUSEHOLDER 65 YEARS AND OVER										
Occupied housing units	**2**	**2**	**2**	**198**	**198**	**72**	**126**	**–**	**–**	**–**
1-person households	1	1	1	72	72	26	46	–	–	–
Units in structure:										
1, detached or attached	2	2	2	145	145	52	93	–	–	–
2 or more	–	–	–	9	9	4	5	–	–	–
Mobile home, trailer, or other	–	–	–	44	44	16	28	–	–	–
Specified owner	–	–	–	83	83	22	61	–	–	–
Mean value (dollars)	–	–	–	45 500	45 500	53 500	42 700	–	–	–
Specified renter	2	2	2	38	38	17	21	–	–	–
Mean contract rent (dollars)	–	–	–	86	86	69	102	–	–	–
VALUE										
Specified owner-occupied housing units	**–**	**–**	**–**	**371**	**371**	**96**	**275**	**–**	**–**	**–**
Less than $20,000	–	–	–	40	40	5	35	–	–	–
$20,000 to $29,999	–	–	–	37	37	5	32	–	–	–
$30,000 to $39,999	–	–	–	63	63	14	49	–	–	–
$40,000 to $49,999	–	–	–	58	58	16	42	–	–	–
$50,000 to $59,999	–	–	–	54	54	16	38	–	–	–
$60,000 to $69,999	–	–	–	54	54	20	34	–	–	–
$70,000 to $79,999	–	–	–	24	24	11	13	–	–	–
$80,000 to $89,999	–	–	–	15	15	5	10	–	–	–
$90,000 to $99,999	–	–	–	8	8	2	6	–	–	–
$100,000 to $124,999	–	–	–	12	12	1	11	–	–	–
$125,000 to $149,999	–	–	–	5	5	1	4	–	–	–
$150,000 to $174,999	–	–	–	1	1	–	1	–	–	–
$175,000 to $199,999	–	–	–	–	–	–	–	–	–	–
$200,000 to $249,999	–	–	–	–	–	–	–	–	–	–
$250,000 to $299,999	–	–	–	–	–	–	–	–	–	–
$300,000 to $399,999	–	–	–	–	–	–	–	–	–	–
$400,000 to $499,999	–	–	–	–	–	–	–	–	–	–
$500,000 or more	–	–	–	–	–	–	–	–	–	–
Median (dollars)	–	–	–	46 900	46 900	53 100	44 000	–	–	–
Mean (dollars)	–	–	–	50 100	50 100	54 200	48 700	–	–	–
Owner-occupied mobile homes or trailers	**–**	**–**	**–**	**203**	**203**	**58**	**145**	**–**	**–**	**–**
Median (dollars)	–	–	–	22 600	22 600	28 300	19 900	–	–	–
Mean (dollars)	–	–	–	35 000	35 000	37 500	34 000	–	–	–
CONTRACT RENT										
Specified renter-occupied housing units	**9**	**9**	**9**	**482**	**482**	**122**	**360**	**1**	**1**	**1**
Less than $100	–	–	–	210	210	76	134	–	–	–
$100 to $149	–	–	–	70	70	26	44	–	–	–
$150 to $199	–	–	–	79	79	10	69	–	–	–
$200 to $249	–	–	–	50	50	2	48	–	–	–
$250 to $299	–	–	–	26	26	1	25	–	–	–
$300 to $349	–	–	–	14	14	–	14	–	–	–
$350 to $399	–	–	–	3	3	–	3	–	–	–
$400 to $449	–	–	–	1	1	–	1	–	–	–
$450 to $499	–	–	–	–	–	–	–	–	–	–
$500 to $549	–	–	–	3	3	1	2	–	–	–
$550 to $599	–	–	–	–	–	–	–	–	–	–
$600 to $649	–	–	–	–	–	–	–	–	–	–
$650 to $699	–	–	–	1	1	–	1	–	–	–
$700 to $749	–	–	–	–	–	–	–	–	–	–
$750 to $999	–	–	–	–	–	–	–	–	–	–
$1,000 or more	–	–	–	–	–	–	–	–	–	–
No cash rent	9	9	9	25	25	6	19	1	1	1
Median (dollars)	–	–	–	110	110	80–	133	–	–	–
Mean (dollars)	–	–	–	131	131	88	146	–	–	–
MEALS INCLUDED IN RENT										
Specified renter-occupied housing units	**9**	**9**	**9**	**482**	**482**	**122**	**360**	**1**	**1**	**1**
With meals included in rent	–	–	–	–	–	–	–	–	–	–
No meals included in rent	–	–	–	457	457	116	341	–	–	–
No cash rent	9	9	9	25	25	6	19	1	1	1

TIPSII [UPF] GH11A CENSUS90 71580800 10/20/92 9:02 AM MACHINE: C DATA:CENSUS90*H11ATIPSDA00. 09/18/92 15:05:46 TAPE: NONE FRAME: 295
TSF:CENSUS90*92. 09/18/92 15:11:45 UTF:CENSUS90*93. 09/18/92 15:11:45 META:CENSUS90*H11ATABLES00. 09/18/92 15:32:16

Table 5. **Age of Householder and Financial Characteristics of American Indian, Eskimo, or Aleut Households: 1990**—Con.

[For definitions of terms and meanings of symbols, see text]

American Indian/Alaska Native Area State County	American Indian Reservation and Trust Land—Con.								
	Cortina Rancheria			Coushatta Reservation			Cow Creek Reservation		
		California			Louisiana			Oregon	
	Total	Total	Colusa County	Total	Total	Allen Parish	Total	Total	Douglas County
Occupied housing units	**8**	**8**	**8**	**12**	**12**	**12**	**5**	**5**	**5**
AGE OF HOUSEHOLDER									
Owner-occupied housing units	**7**	**7**	**7**	**9**	**9**	**9**	**1**	**1**	**1**
Under 25 years	–	–	–	1	1	1	–	–	–
25 to 34 years	–	–	–	–	–	–	–	–	–
35 to 44 years	3	3	3	2	2	2	–	–	–
45 to 54 years	1	1	1	2	2	2	–	–	–
55 to 64 years	–	–	–	3	3	3	1	1	1
65 to 74 years	1	1	1	–	–	–	–	–	–
75 years and over	2	2	2	1	1	1	–	–	–
Renter-occupied housing units	**1**	**1**	**1**	**3**	**3**	**3**	**4**	**4**	**4**
Under 25 years	–	–	–	–	–	–	–	–	–
25 to 34 years	–	–	–	–	–	–	1	1	1
35 to 44 years	–	–	–	3	3	3	2	2	2
45 to 54 years	–	–	–	–	–	–	–	–	–
55 to 64 years	1	1	1	–	–	–	1	1	1
65 to 74 years	–	–	–	–	–	–	–	–	–
75 years and over	–	–	–	–	–	–	–	–	–
HOUSEHOLDER 65 YEARS AND OVER									
Occupied housing units	**3**	**3**	**3**	**1**	**1**	**1**	**–**	**–**	**–**
1-person households	3	3	3	1	1	1	–	–	–
Units in structure:									
1, detached or attached	3	3	3	1	1	1	–	–	–
2 or more	–	–	–	–	–	–	–	–	–
Mobile home, trailer, or other	–	–	–	–	–	–	–	–	–
Specified owner	3	3	3	1	1	1	–	–	–
Mean value (dollars)	25 800	25 800	25 800	12 500	12 500	12 500	–	–	–
Specified renter	–	–	–	–	–	–	–	–	–
Mean contract rent (dollars)	–	–	–	–	–	–	–	–	–
VALUE									
Specified owner-occupied housing units	**6**	**6**	**6**	**8**	**8**	**8**	**–**	**–**	**–**
Less than $20,000	2	2	2	4	4	4	–	–	–
$20,000 to $29,999	1	1	1	2	2	2	–	–	–
$30,000 to $39,999	–	–	–	1	1	1	–	–	–
$40,000 to $49,999	1	1	1	1	1	1	–	–	–
$50,000 to $59,999	–	–	–	–	–	–	–	–	–
$60,000 to $69,999	–	–	–	–	–	–	–	–	–
$70,000 to $79,999	–	–	–	–	–	–	–	–	–
$80,000 to $89,999	–	–	–	–	–	–	–	–	–
$90,000 to $99,999	–	–	–	–	–	–	–	–	–
$100,000 to $124,999	–	–	–	–	–	–	–	–	–
$125,000 to $149,999	2	2	2	–	–	–	–	–	–
$150,000 to $174,999	–	–	–	–	–	–	–	–	–
$175,000 to $199,999	–	–	–	–	–	–	–	–	–
$200,000 to $249,999	–	–	–	–	–	–	–	–	–
$250,000 to $299,999	–	–	–	–	–	–	–	–	–
$300,000 to $399,999	–	–	–	–	–	–	–	–	–
$400,000 to $499,999	–	–	–	–	–	–	–	–	–
$500,000 or more	–	–	–	–	–	–	–	–	–
Median (dollars)	32 500	32 500	32 500	20 000	20 000	20 000	–	–	–
Mean (dollars)	60 800	60 800	60 800	24 400	24 400	24 400	–	–	–
Owner-occupied mobile homes or trailers	**1**	**1**	**1**	**–**	**–**	**–**	**1**	**1**	**1**
Median (dollars)	27 500	27 500	27 500	–	–	–	37 500	37 500	37 500
Mean (dollars)	27 500	27 500	27 500	–	–	–	37 500	37 500	37 500
CONTRACT RENT									
Specified renter-occupied housing units	**1**	**1**	**1**	**3**	**3**	**3**	**2**	**2**	**2**
Less than $100	–	–	–	–	–	–	–	–	–
$100 to $149	–	–	–	–	–	–	–	–	–
$150 to $199	–	–	–	–	–	–	–	–	–
$200 to $249	–	–	–	–	–	–	2	2	2
$250 to $299	–	–	–	–	–	–	–	–	–
$300 to $349	–	–	–	–	–	–	–	–	–
$350 to $399	–	–	–	–	–	–	–	–	–
$400 to $449	–	–	–	–	–	–	–	–	–
$450 to $499	–	–	–	–	–	–	–	–	–
$500 to $549	–	–	–	–	–	–	–	–	–
$550 to $599	–	–	–	–	–	–	–	–	–
$600 to $649	–	–	–	–	–	–	–	–	–
$650 to $699	–	–	–	–	–	–	–	–	–
$700 to $749	–	–	–	–	–	–	–	–	–
$750 to $999	–	–	–	–	–	–	–	–	–
$1,000 or more	–	–	–	–	–	–	–	–	–
No cash rent	1	1	1	3	3	3	–	–	–
Median (dollars)	–	–	–	–	–	–	213	213	213
Mean (dollars)	–	–	–	–	–	–	213	213	213
MEALS INCLUDED IN RENT									
Specified renter-occupied housing units	**1**	**1**	**1**	**3**	**3**	**3**	**2**	**2**	**2**
With meals included in rent	–	–	–	–	–	–	–	–	–
No meals included in rent	–	–	–	–	–	–	2	2	2
No cash rent	1	1	1	3	3	3	–	–	–

TIPSII [UPF] GH11A CENSUS90 71580800 10/20/92 9:02 AM MACHINE: C DATA:CENSUS90*H11ATIPSDA00. 09/18/92 15:05:46 TAPE: NONE FRAME: 296
TSF:CENSUS90*92. 09/18/92 15:11:45 UTF:CENSUS90*93. 09/18/92 15:11:45 META:CENSUS90*H11ATABLES00. 09/18/92 15:32:16

Table 5. **Age of Householder and Financial Characteristics of American Indian, Eskimo, or Aleut Households: 1990—** Con.

[For definitions of terms and meanings of symbols, see text]

American Indian/Alaska Native Area State County	American Indian Reservation and Trust Land—Con.							
	Coyote Valley Reservation			Crow Reservation and Trust Lands, MT	Crow Reservation			
		California				Montana		
	Total	Total	Mendocino County		Total	Total	Big Horn County	Yellowstone County
Occupied housing units	**32**	**32**	**32**	**1 077**	**1 077**	**1 077**	**1 048**	**29**
AGE OF HOUSEHOLDER								
Owner-occupied housing units	**4**	**4**	**4**	**653**	**653**	**653**	**626**	**27**
Under 25 years	–	–	–	17	17	17	16	1
25 to 34 years	1	1	1	124	124	124	120	4
35 to 44 years	–	–	–	196	196	196	189	7
45 to 54 years	–	–	–	140	140	140	133	7
55 to 64 years	1	1	1	96	96	96	90	6
65 to 74 years	1	1	1	52	52	52	51	1
75 years and over	1	1	1	28	28	28	27	1
Renter-occupied housing units	**28**	**28**	**28**	**424**	**424**	**424**	**422**	**2**
Under 25 years	8	8	8	18	18	18	18	–
25 to 34 years	11	11	11	117	117	117	116	1
35 to 44 years	6	6	6	122	122	122	121	1
45 to 54 years	2	2	2	83	83	83	83	–
55 to 64 years	1	1	1	50	50	50	50	–
65 to 74 years	–	–	–	24	24	24	24	–
75 years and over	–	–	–	10	10	10	10	–
HOUSEHOLDER 65 YEARS AND OVER								
Occupied housing units	**2**	**2**	**2**	**114**	**114**	**114**	**112**	**2**
1-person households	–	–	–	22	22	22	21	1
Units in structure:								
1, detached or attached	2	2	2	96	96	96	95	1
2 or more	–	–	–	6	6	6	6	–
Mobile home, trailer, or other	–	–	–	12	12	12	11	1
Specified owner	2	2	2	44	44	44	43	1
Mean value (dollars)	132 500	132 500	132 500	37 100	37 100	37 100	36 500	62 500
Specified renter	–	–	–	30	30	30	30	–
Mean contract rent (dollars)	–	–	–	90	90	90	90	–
VALUE								
Specified owner-occupied housing units	**4**	**4**	**4**	**334**	**334**	**334**	**331**	**3**
Less than $20,000	–	–	–	93	93	93	93	–
$20,000 to $29,999	–	–	–	49	49	49	49	–
$30,000 to $39,999	–	–	–	49	49	49	49	–
$40,000 to $49,999	–	–	–	37	37	37	37	–
$50,000 to $59,999	–	–	–	53	53	53	53	–
$60,000 to $69,999	–	–	–	29	29	29	26	3
$70,000 to $79,999	2	2	2	8	8	8	8	–
$80,000 to $89,999	–	–	–	7	7	7	7	–
$90,000 to $99,999	1	1	1	–	–	–	–	–
$100,000 to $124,999	–	–	–	5	5	5	5	–
$125,000 to $149,999	–	–	–	–	–	–	–	–
$150,000 to $174,999	–	–	–	1	1	1	1	–
$175,000 to $199,999	1	1	1	1	1	1	1	–
$200,000 to $249,999	–	–	–	–	–	–	–	–
$250,000 to $299,999	–	–	–	1	1	1	1	–
$300,000 to $399,999	–	–	–	–	–	–	–	–
$400,000 to $499,999	–	–	–	–	–	–	–	–
$500,000 or more	–	–	–	1	1	1	1	–
Median (dollars)	85 000	85 000	85 000	33 500	33 500	33 500	33 300	63 800
Mean (dollars)	109 400	109 400	109 400	40 000	40 000	40 000	39 800	64 200
Owner-occupied mobile homes or trailers	**–**	**–**	**–**	**133**	**133**	**133**	**127**	**6**
Median (dollars)	–	–	–	11 200	11 200	11 200	10 800	30 000
Mean (dollars)	–	–	–	22 100	22 100	22 100	21 500	34 400
CONTRACT RENT								
Specified renter-occupied housing units	**27**	**27**	**27**	**375**	**375**	**375**	**373**	**2**
Less than $100	18	18	18	174	174	174	174	–
$100 to $149	6	6	6	35	35	35	35	–
$150 to $199	2	2	2	35	35	35	35	–
$200 to $249	–	–	–	27	27	27	27	–
$250 to $299	–	–	–	28	28	28	28	–
$300 to $349	–	–	–	12	12	12	11	1
$350 to $399	–	–	–	1	1	1	1	–
$400 to $449	–	–	–	1	1	1	1	–
$450 to $499	–	–	–	–	–	–	–	–
$500 to $549	–	–	–	1	1	1	1	–
$550 to $599	–	–	–	–	–	–	–	–
$600 to $649	–	–	–	–	–	–	–	–
$650 to $699	–	–	–	–	–	–	–	–
$700 to $749	–	–	–	–	–	–	–	–
$750 to $999	–	–	–	–	–	–	–	–
$1,000 or more	–	–	–	–	–	–	–	–
No cash rent	1	1	1	61	61	61	60	1
Median (dollars)	80–	80–	80–	82	82	82	82	313
Mean (dollars)	83	83	83	122	122	122	121	313
MEALS INCLUDED IN RENT								
Specified renter-occupied housing units	**27**	**27**	**27**	**375**	**375**	**375**	**373**	**2**
With meals included in rent	–	–	–	5	5	5	5	–
No meals included in rent	26	26	26	309	309	309	308	1
No cash rent	1	1	1	61	61	61	60	1

TIPSII [UPF] GH11A CENSUS90 71580800 10/20/92 9:02 AM MACHINE: C DATA:CENSUS90*H11ATIPSDA00. 09/18/92 15:05:46 TAPE: NONE FRAME: 297
TSF:CENSUS90*92. 09/18/92 15:11:45 UTF:CENSUS90*93. 09/18/92 15:11:45 META:CENSUS90*H11ATABLES00. 09/18/92 15:32:16

Table 5. **Age of Householder and Financial Characteristics of American Indian, Eskimo, or Aleut Households: 1990**—Con.

[For definitions of terms and meanings of symbols, see text]

American Indian/Alaska Native Area State County	American Indian Reservation and Trust Land—Con.									
	Crow Trust Lands					Crow Creek Reservation				
		Montana					South Dakota			
	Total	Total	Big Horn County	Treasure County	Yellowstone County	Total	Total	Buffalo County	Hughes County	Hyde County
Occupied housing units	**–**	**–**	**–**	**–**	**–**	**352**	**352**	**311**	**26**	**15**
AGE OF HOUSEHOLDER										
Owner-occupied housing units	**–**	**–**	**–**	**–**	**–**	**112**	**112**	**96**	**12**	**4**
Under 25 years	–	–	–	–	–	4	4	4	–	–
25 to 34 years	–	–	–	–	–	17	17	16	1	–
35 to 44 years	–	–	–	–	–	27	27	20	7	–
45 to 54 years	–	–	–	–	–	23	23	22	1	–
55 to 64 years	–	–	–	–	–	18	18	12	2	4
65 to 74 years	–	–	–	–	–	15	15	14	1	–
75 years and over	–	–	–	–	–	8	8	8	–	–
Renter-occupied housing units	**–**	**–**	**–**	**–**	**–**	**240**	**240**	**215**	**14**	**11**
Under 25 years	–	–	–	–	–	18	18	17	–	1
25 to 34 years	–	–	–	–	–	71	71	62	5	4
35 to 44 years	–	–	–	–	–	60	60	53	4	3
45 to 54 years	–	–	–	–	–	37	37	33	3	1
55 to 64 years	–	–	–	–	–	18	18	16	–	2
65 to 74 years	–	–	–	–	–	22	22	21	1	–
75 years and over	–	–	–	–	–	14	14	13	1	–
HOUSEHOLDER 65 YEARS AND OVER										
Occupied housing units	**–**	**–**	**–**	**–**	**–**	**59**	**59**	**56**	**3**	**–**
1-person households	–	–	–	–	–	5	5	5	–	–
Units in structure:										
1, detached or attached	–	–	–	–	–	55	55	52	3	–
2 or more	–	–	–	–	–	3	3	3	–	–
Mobile home, trailer, or other	–	–	–	–	–	1	1	1	–	–
Specified owner	–	–	–	–	–	12	12	12	–	–
Mean value (dollars)	–	–	–	–	–	21 200	21 200	21 200	–	–
Specified renter	–	–	–	–	–	34	34	33	1	–
Mean contract rent (dollars)	–	–	–	–	–	90	90	90	–	–
VALUE										
Specified owner-occupied housing units	**–**	**–**	**–**	**–**	**–**	**51**	**51**	**47**	**4**	**–**
Less than $20,000	–	–	–	–	–	26	26	26	–	–
$20,000 to $29,999	–	–	–	–	–	14	14	12	2	–
$30,000 to $39,999	–	–	–	–	–	6	6	5	1	–
$40,000 to $49,999	–	–	–	–	–	3	3	3	–	–
$50,000 to $59,999	–	–	–	–	–	2	2	1	1	–
$60,000 to $69,999	–	–	–	–	–	–	–	–	–	–
$70,000 to $79,999	–	–	–	–	–	–	–	–	–	–
$80,000 to $89,999	–	–	–	–	–	–	–	–	–	–
$90,000 to $99,999	–	–	–	–	–	–	–	–	–	–
$100,000 to $124,999	–	–	–	–	–	–	–	–	–	–
$125,000 to $149,999	–	–	–	–	–	–	–	–	–	–
$150,000 to $174,999	–	–	–	–	–	–	–	–	–	–
$175,000 to $199,999	–	–	–	–	–	–	–	–	–	–
$200,000 to $249,999	–	–	–	–	–	–	–	–	–	–
$250,000 to $299,999	–	–	–	–	–	–	–	–	–	–
$300,000 to $399,999	–	–	–	–	–	–	–	–	–	–
$400,000 to $499,999	–	–	–	–	–	–	–	–	–	–
$500,000 or more	–	–	–	–	–	–	–	–	–	–
Median (dollars)	–	–	–	–	–	19 200	19 200	15 800	30 000	–
Mean (dollars)	–	–	–	–	–	20 900	20 900	19 800	33 800	–
Owner-occupied mobile homes or trailers	**–**	**–**	**–**	**–**	**–**	**26**	**26**	**19**	**5**	**2**
Median (dollars)	–	–	–	–	–	10 000–	10 000–	10 000–	10 000–	10 000–
Mean (dollars)	–	–	–	–	–	13 300	13 300	13 900	12 700	9 000
CONTRACT RENT										
Specified renter-occupied housing units	**–**	**–**	**–**	**–**	**–**	**232**	**232**	**210**	**11**	**11**
Less than $100	–	–	–	–	–	104	104	96	7	1
$100 to $149	–	–	–	–	–	29	29	23	1	5
$150 to $199	–	–	–	–	–	24	24	19	–	5
$200 to $249	–	–	–	–	–	16	16	16	–	–
$250 to $299	–	–	–	–	–	11	11	11	–	–
$300 to $349	–	–	–	–	–	3	3	3	–	–
$350 to $399	–	–	–	–	–	3	3	3	–	–
$400 to $449	–	–	–	–	–	–	–	–	–	–
$450 to $499	–	–	–	–	–	–	–	–	–	–
$500 to $549	–	–	–	–	–	–	–	–	–	–
$550 to $599	–	–	–	–	–	–	–	–	–	–
$600 to $649	–	–	–	–	–	–	–	–	–	–
$650 to $699	–	–	–	–	–	–	–	–	–	–
$700 to $749	–	–	–	–	–	–	–	–	–	–
$750 to $999	–	–	–	–	–	–	–	–	–	–
$1,000 or more	–	–	–	–	–	–	–	–	–	–
No cash rent	–	–	–	–	–	42	42	39	3	–
Median (dollars)	–	–	–	–	–	86	86	81	80–	138
Mean (dollars)	–	–	–	–	–	116	116	117	68	132
MEALS INCLUDED IN RENT										
Specified renter-occupied housing units	**–**	**–**	**–**	**–**	**–**	**232**	**232**	**210**	**11**	**11**
With meals included in rent	–	–	–	–	–	–	–	–	–	–
No meals included in rent	–	–	–	–	–	190	190	171	8	11
No cash rent	–	–	–	–	–	42	42	39	3	–

TIPSII [UPF] GH11A CENSUS90 71580800 10/20/92 9:02 AM MACHINE: C DATA:CENSUS90*H11ATIPSDA00. 09/18/92 15:05:46 TAPE: NONE FRAME: 298
TSF:CENSUS90*92. 09/18/92 15:11:45 UTF:CENSUS90*93. 09/18/92 15:11:45 META:CENSUS90*H11ATABLES00. 09/18/92 15:32:16

Table 5. **Age of Householder and Financial Characteristics of American Indian, Eskimo, or Aleut Households: 1990**—Con.

[For definitions of terms and meanings of symbols, see text]

American Indian/Alaska Native Area State County	American Indian Reservation and Trust Land—Con.									
	Cuyapaipe Reservation			Deer Creek Reservation			Devils Lake Sioux Reservation			
		California			Minnesota			North Dakota		
	Total	Total	San Diego County	Total	Total	Itasca County	Total	Total	Benson County	Eddy County
Occupied housing units	**–**	**–**	**–**	**1**	**1**	**1**	**627**	**627**	**626**	**1**
AGE OF HOUSEHOLDER										
Owner-occupied housing units	**–**	**–**	**–**	**1**	**1**	**1**	**251**	**251**	**250**	**1**
Under 25 years	–	–	–	–	–	–	14	14	14	–
25 to 34 years	–	–	–	1	1	1	39	39	39	–
35 to 44 years	–	–	–	–	–	–	71	71	70	1
45 to 54 years	–	–	–	–	–	–	53	53	53	–
55 to 64 years	–	–	–	–	–	–	40	40	40	–
65 to 74 years	–	–	–	–	–	–	22	22	22	–
75 years and over	–	–	–	–	–	–	12	12	12	–
Renter-occupied housing units	**–**	**–**	**–**	**–**	**–**	**–**	**376**	**376**	**376**	**–**
Under 25 years	–	–	–	–	–	–	50	50	50	–
25 to 34 years	–	–	–	–	–	–	128	128	128	–
35 to 44 years	–	–	–	–	–	–	78	78	78	–
45 to 54 years	–	–	–	–	–	–	49	49	49	–
55 to 64 years	–	–	–	–	–	–	38	38	38	–
65 to 74 years	–	–	–	–	–	–	23	23	23	–
75 years and over	–	–	–	–	–	–	10	10	10	–
HOUSEHOLDER 65 YEARS AND OVER										
Occupied housing units	**–**	**–**	**–**	**–**	**–**	**–**	**67**	**67**	**67**	**–**
1-person households	–	–	–	–	–	–	22	22	22	–
Units in structure:										
1, detached or attached	–	–	–	–	–	–	54	54	54	–
2 or more	–	–	–	–	–	–	7	7	7	–
Mobile home, trailer, or other	–	–	–	–	–	–	6	6	6	–
Specified owner	–	–	–	–	–	–	17	17	17	–
Mean value (dollars)	–	–	–	–	–	–	27 100	27 100	27 100	–
Specified renter	–	–	–	–	–	–	31	31	31	–
Mean contract rent (dollars)	–	–	–	–	–	–	88	88	88	–
VALUE										
Specified owner-occupied housing units	**–**	**–**	**–**	**–**	**–**	**–**	**142**	**142**	**141**	**1**
Less than $20,000	–	–	–	–	–	–	48	48	48	–
$20,000 to $29,999	–	–	–	–	–	–	22	22	21	1
$30,000 to $39,999	–	–	–	–	–	–	28	28	28	–
$40,000 to $49,999	–	–	–	–	–	–	10	10	10	–
$50,000 to $59,999	–	–	–	–	–	–	9	9	9	–
$60,000 to $69,999	–	–	–	–	–	–	7	7	7	–
$70,000 to $79,999	–	–	–	–	–	–	10	10	10	–
$80,000 to $89,999	–	–	–	–	–	–	5	5	5	–
$90,000 to $99,999	–	–	–	–	–	–	3	3	3	–
$100,000 to $124,999	–	–	–	–	–	–	–	–	–	–
$125,000 to $149,999	–	–	–	–	–	–	–	–	–	–
$150,000 to $174,999	–	–	–	–	–	–	–	–	–	–
$175,000 to $199,999	–	–	–	–	–	–	–	–	–	–
$200,000 to $249,999	–	–	–	–	–	–	–	–	–	–
$250,000 to $299,999	–	–	–	–	–	–	–	–	–	–
$300,000 to $399,999	–	–	–	–	–	–	–	–	–	–
$400,000 to $499,999	–	–	–	–	–	–	–	–	–	–
$500,000 or more	–	–	–	–	–	–	–	–	–	–
Median (dollars)	–	–	–	–	–	–	30 400	30 400	30 500	22 500
Mean (dollars)	–	–	–	–	–	–	34 900	34 900	35 000	22 500
Owner-occupied mobile homes or trailers	**–**	**–**	**–**	**1**	**1**	**1**	**45**	**45**	**45**	**–**
Median (dollars)	–	–	–	32 500	32 500	32 500	10 000–	10 000–	10 000–	–
Mean (dollars)	–	–	–	32 500	32 500	32 500	14 000	14 000	14 000	–
CONTRACT RENT										
Specified renter-occupied housing units	**–**	**–**	**–**	**–**	**–**	**–**	**360**	**360**	**360**	**–**
Less than $100	–	–	–	–	–	–	111	111	111	–
$100 to $149	–	–	–	–	–	–	50	50	50	–
$150 to $199	–	–	–	–	–	–	27	27	27	–
$200 to $249	–	–	–	–	–	–	17	17	17	–
$250 to $299	–	–	–	–	–	–	28	28	28	–
$300 to $349	–	–	–	–	–	–	2	2	2	–
$350 to $399	–	–	–	–	–	–	5	5	5	–
$400 to $449	–	–	–	–	–	–	1	1	1	–
$450 to $499	–	–	–	–	–	–	–	–	–	–
$500 to $549	–	–	–	–	–	–	–	–	–	–
$550 to $599	–	–	–	–	–	–	–	–	–	–
$600 to $649	–	–	–	–	–	–	–	–	–	–
$650 to $699	–	–	–	–	–	–	–	–	–	–
$700 to $749	–	–	–	–	–	–	–	–	–	–
$750 to $999	–	–	–	–	–	–	–	–	–	–
$1,000 or more	–	–	–	–	–	–	–	–	–	–
No cash rent	–	–	–	–	–	–	119	119	119	–
Median (dollars)	–	–	–	–	–	–	107	107	107	–
Mean (dollars)	–	–	–	–	–	–	129	129	129	–
MEALS INCLUDED IN RENT										
Specified renter-occupied housing units	**–**	**–**	**–**	**–**	**–**	**–**	**360**	**360**	**360**	**–**
With meals included in rent	–	–	–	–	–	–	1	1	1	–
No meals included in rent	–	–	–	–	–	–	240	240	240	–
No cash rent	–	–	–	–	–	–	119	119	119	–

TIPSII [UPF] GH11A CENSUS90 71580800 10/20/92 9:02 AM MACHINE: C DATA:CENSUS90*H11ATIPSDA00. 09/18/92 15:05:46 TAPE: NONE FRAME: 299
TSF:CENSUS90*92. 09/18/92 15:11:45 UTF:CENSUS90*93. 09/18/92 15:11:45 META:CENSUS90*H11ATABLES00. 09/18/92 15:32:16

Table 5. **Age of Householder and Financial Characteristics of American Indian, Eskimo, or Aleut Households: 1990**—Con.

[For definitions of terms and meanings of symbols, see text]

American Indian/Alaska Native Area / State / County	American Indian Reservation and Trust Land—Con.							
	Devils Lake Sioux Reservation—Con.		Dresslerville Colony			Dry Creek Rancheria		
	North Dakota—Con.			Nevada			California	
	Nelson County	Ramsey County	Total	Total	Douglas County	Total	Total	Sonoma County
Occupied housing units	**–**	**–**	**52**	**52**	**52**	**7**	**7**	**7**
AGE OF HOUSEHOLDER								
Owner-occupied housing units	**–**	**–**	**36**	**36**	**36**	**6**	**6**	**6**
Under 25 years	–	–	1	1	1	–	–	–
25 to 34 years	–	–	9	9	9	–	–	–
35 to 44 years	–	–	6	6	6	2	2	2
45 to 54 years	–	–	11	11	11	3	3	3
55 to 64 years	–	–	7	7	7	–	–	–
65 to 74 years	–	–	2	2	2	–	–	–
75 years and over	–	–	–	–	–	1	1	1
Renter-occupied housing units	**–**	**–**	**16**	**16**	**16**	**1**	**1**	**1**
Under 25 years	–	–	1	1	1	–	–	–
25 to 34 years	–	–	7	7	7	1	1	1
35 to 44 years	–	–	2	2	2	–	–	–
45 to 54 years	–	–	2	2	2	–	–	–
55 to 64 years	–	–	4	4	4	–	–	–
65 to 74 years	–	–	–	–	–	–	–	–
75 years and over	–	–	–	–	–	–	–	–
HOUSEHOLDER 65 YEARS AND OVER								
Occupied housing units	**–**	**–**	**2**	**2**	**2**	**1**	**1**	**1**
1-person households	–	–	2	2	2	–	–	–
Units in structure:								
1, detached or attached	–	–	2	2	2	–	–	–
2 or more	–	–	–	–	–	–	–	–
Mobile home, trailer, or other	–	–	–	–	–	1	1	1
Specified owner	–	–	2	2	2	–	–	–
Mean value (dollars)	–	–	30 000	30 000	30 000	–	–	–
Specified renter	–	–	–	–	–	–	–	–
Mean contract rent (dollars)	–	–	–	–	–	–	–	–
VALUE								
Specified owner-occupied housing units	**–**	**–**	**35**	**35**	**35**	**1**	**1**	**1**
Less than $20,000	–	–	1	1	1	1	1	1
$20,000 to $29,999	–	–	1	1	1	–	–	–
$30,000 to $39,999	–	–	5	5	5	–	–	–
$40,000 to $49,999	–	–	3	3	3	–	–	–
$50,000 to $59,999	–	–	9	9	9	–	–	–
$60,000 to $69,999	–	–	11	11	11	–	–	–
$70,000 to $79,999	–	–	1	1	1	–	–	–
$80,000 to $89,999	–	–	2	2	2	–	–	–
$90,000 to $99,999	–	–	–	–	–	–	–	–
$100,000 to $124,999	–	–	1	1	1	–	–	–
$125,000 to $149,999	–	–	–	–	–	–	–	–
$150,000 to $174,999	–	–	1	1	1	–	–	–
$175,000 to $199,999	–	–	–	–	–	–	–	–
$200,000 to $249,999	–	–	–	–	–	–	–	–
$250,000 to $299,999	–	–	–	–	–	–	–	–
$300,000 to $399,999	–	–	–	–	–	–	–	–
$400,000 to $499,999	–	–	–	–	–	–	–	–
$500,000 or more	–	–	–	–	–	–	–	–
Median (dollars)	–	–	56 300	56 300	56 300	10 000–	10 000–	10 000–
Mean (dollars)	–	–	59 100	59 100	59 100	9 000	9 000	9 000
Owner-occupied mobile homes or trailers	**–**	**–**	**1**	**1**	**1**	**4**	**4**	**4**
Median (dollars)	–	–	32 500	32 500	32 500	10 000	10 000	10 000
Mean (dollars)	–	–	32 500	32 500	32 500	10 800	10 800	10 800
CONTRACT RENT								
Specified renter-occupied housing units	**–**	**–**	**16**	**16**	**16**	**–**	**–**	**–**
Less than $100	–	–	4	4	4	–	–	–
$100 to $149	–	–	1	1	1	–	–	–
$150 to $199	–	–	–	–	–	–	–	–
$200 to $249	–	–	4	4	4	–	–	–
$250 to $299	–	–	–	–	–	–	–	–
$300 to $349	–	–	–	–	–	–	–	–
$350 to $399	–	–	–	–	–	–	–	–
$400 to $449	–	–	–	–	–	–	–	–
$450 to $499	–	–	–	–	–	–	–	–
$500 to $549	–	–	–	–	–	–	–	–
$550 to $599	–	–	–	–	–	–	–	–
$600 to $649	–	–	–	–	–	–	–	–
$650 to $699	–	–	–	–	–	–	–	–
$700 to $749	–	–	–	–	–	–	–	–
$750 to $999	–	–	–	–	–	–	–	–
$1,000 or more	–	–	–	–	–	–	–	–
No cash rent	–	–	7	7	7	–	–	–
Median (dollars)	–	–	113	113	113	–	–	–
Mean (dollars)	–	–	141	141	141	–	–	–
MEALS INCLUDED IN RENT								
Specified renter-occupied housing units	**–**	**–**	**16**	**16**	**16**	**–**	**–**	**–**
With meals included in rent	–	–	–	–	–	–	–	–
No meals included in rent	–	–	9	9	9	–	–	–
No cash rent	–	–	7	7	7	–	–	–

TIPSII [UPF] GH11A CENSUS90 71580800 10/20/92 9:02 AM MACHINE: C DATA:CENSUS90*H11ATIPSDA00. 09/18/92 15:05:46 TAPE: NONE FRAME: 300
TSF:CENSUS90*92. 09/18/92 15:11:45 UTF:CENSUS90*93. 09/18/92 15:11:45 META:CENSUS90*H11ATABLES00. 09/18/92 15:32:16

Table 5. **Age of Householder and Financial Characteristics of American Indian, Eskimo, or Aleut Households: 1990**—Con.

[For definitions of terms and meanings of symbols, see text]

American Indian/Alaska Native Area State County	American Indian Reservation and Trust Land—Con.							
	Duck Valley Reservation					Duckwater Reservation		
		Idaho		Nevada			Nevada	
	Total	Total	Owyhee County	Total	Elko County	Total	Total	Nye County
Occupied housing units	**317**	**48**	**48**	**269**	**269**	**43**	**43**	**43**
AGE OF HOUSEHOLDER								
Owner-occupied housing units	**234**	**42**	**42**	**192**	**192**	**30**	**30**	**30**
Under 25 years	3	–	–	3	3	–	–	–
25 to 34 years	42	12	12	30	30	8	8	8
35 to 44 years	54	10	10	44	44	4	4	4
45 to 54 years	52	7	7	45	45	6	6	6
55 to 64 years	36	5	5	31	31	6	6	6
65 to 74 years	26	2	2	24	24	3	3	3
75 years and over	21	6	6	15	15	3	3	3
Renter-occupied housing units	**83**	**6**	**6**	**77**	**77**	**13**	**13**	**13**
Under 25 years	11	1	1	10	10	2	2	2
25 to 34 years	21	2	2	19	19	6	6	6
35 to 44 years	22	2	2	20	20	2	2	2
45 to 54 years	14	–	–	14	14	–	–	–
55 to 64 years	6	1	1	5	5	2	2	2
65 to 74 years	6	–	–	6	6	–	–	–
75 years and over	3	–	–	3	3	1	1	1
HOUSEHOLDER 65 YEARS AND OVER								
Occupied housing units	**56**	**8**	**8**	**48**	**48**	**7**	**7**	**7**
1-person households	25	3	3	22	22	2	2	2
Units in structure:								
1, detached or attached	52	6	6	46	46	6	6	6
2 or more	–	–	–	–	–	–	–	–
Mobile home, trailer, or other	4	2	2	2	2	1	1	1
Specified owner	39	6	6	33	33	5	5	5
Mean value (dollars)	34 800	36 300	36 300	34 500	34 500	47 500	47 500	47 500
Specified renter	8	–	–	8	8	1	1	1
Mean contract rent (dollars)	50	–	–	50	50	–	–	–
VALUE								
Specified owner-occupied housing units	**159**	**25**	**25**	**134**	**134**	**25**	**25**	**25**
Less than $20,000	27	4	4	23	23	1	1	1
$20,000 to $29,999	17	2	2	15	15	1	1	1
$30,000 to $39,999	15	–	–	15	15	3	3	3
$40,000 to $49,999	27	4	4	23	23	4	4	4
$50,000 to $59,999	44	8	8	36	36	3	3	3
$60,000 to $69,999	17	5	5	12	12	7	7	7
$70,000 to $79,999	10	2	2	8	8	4	4	4
$80,000 to $89,999	2	–	–	2	2	2	2	2
$90,000 to $99,999	–	–	–	–	–	–	–	–
$100,000 to $124,999	–	–	–	–	–	–	–	–
$125,000 to $149,999	–	–	–	–	–	–	–	–
$150,000 to $174,999	–	–	–	–	–	–	–	–
$175,000 to $199,999	–	–	–	–	–	–	–	–
$200,000 to $249,999	–	–	–	–	–	–	–	–
$250,000 to $299,999	–	–	–	–	–	–	–	–
$300,000 to $399,999	–	–	–	–	–	–	–	–
$400,000 to $499,999	–	–	–	–	–	–	–	–
$500,000 or more	–	–	–	–	–	–	–	–
Median (dollars)	48 000	56 100	56 100	46 500	46 500	61 300	61 300	61 300
Mean (dollars)	43 300	48 000	48 000	42 400	42 400	56 300	56 300	56 300
Owner-occupied mobile homes or trailers	**28**	**8**	**8**	**20**	**20**	**2**	**2**	**2**
Median (dollars)	10 000	10 000–	10 000–	13 300	13 300	12 500	12 500	12 500
Mean (dollars)	19 000	12 400	12 400	21 600	21 600	13 300	13 300	13 300
CONTRACT RENT								
Specified renter-occupied housing units	**82**	**6**	**6**	**76**	**76**	**12**	**12**	**12**
Less than $100	31	2	2	29	29	9	9	9
$100 to $149	6	1	1	5	5	–	–	–
$150 to $199	7	–	–	7	7	–	–	–
$200 to $249	3	–	–	3	3	–	–	–
$250 to $299	1	–	–	1	1	1	1	1
$300 to $349	1	1	1	–	–	–	–	–
$350 to $399	–	–	–	–	–	–	–	–
$400 to $449	–	–	–	–	–	–	–	–
$450 to $499	–	–	–	–	–	–	–	–
$500 to $549	–	–	–	–	–	–	–	–
$550 to $599	–	–	–	–	–	–	–	–
$600 to $649	–	–	–	–	–	–	–	–
$650 to $699	–	–	–	–	–	–	–	–
$700 to $749	–	–	–	–	–	–	–	–
$750 to $999	–	–	–	–	–	–	–	–
$1,000 or more	–	–	–	–	–	–	–	–
No cash rent	33	2	2	31	31	2	2	2
Median (dollars)	80–	90	90	80–	80–	80–	80–	80–
Mean (dollars)	101	132	132	98	98	71	71	71
MEALS INCLUDED IN RENT								
Specified renter-occupied housing units	**82**	**6**	**6**	**76**	**76**	**12**	**12**	**12**
With meals included in rent	1	–	–	1	1	–	–	–
No meals included in rent	48	4	4	44	44	10	10	10
No cash rent	33	2	2	31	31	2	2	2

TIPSII [UPF] GH11A CENSUS90 71580800 10/20/92 9:02 AM MACHINE: C DATA:CENSUS90*H11ATIPSDA00. 09/18/92 15:05:46 TAPE: NONE FRAME: 301
TSF:CENSUS90*92. 09/18/92 15:11:45 UTF:CENSUS90*93. 09/18/92 15:11:45 META:CENSUS90*H11ATABLES00. 09/18/92 15:32:16

Table 5. **Age of Householder and Financial Characteristics of American Indian, Eskimo, or Aleut Households: 1990**—Con.

[For definitions of terms and meanings of symbols, see text]

American Indian/Alaska Native Area State County	American Indian Reservation and Trust Land—Con.									
	Eastern Cherokee Reservation							Elk Valley Rancheria		
		North Carolina							California	
	Total	Total	Cherokee County	Graham County	Haywood County	Jackson County	Swain County	Total	Total	Del Norte County
Occupied housing units	**1 786**	**1 786**	**24**	**95**	**–**	**766**	**901**	**12**	**12**	**12**
AGE OF HOUSEHOLDER										
Owner-occupied housing units	**1 445**	**1 445**	**19**	**81**	**–**	**650**	**695**	**10**	**10**	**10**
Under 25 years	48	48	–	1	–	29	18	1	1	1
25 to 34 years	297	297	2	16	–	123	156	1	1	1
35 to 44 years	349	349	3	18	–	166	162	2	2	2
45 to 54 years	286	286	5	19	–	128	134	2	2	2
55 to 64 years	209	209	3	12	–	91	103	3	3	3
65 to 74 years	148	148	3	7	–	65	73	1	1	1
75 years and over	108	108	3	8	–	48	49	–	–	–
Renter-occupied housing units	**341**	**341**	**5**	**14**	**–**	**116**	**206**	**2**	**2**	**2**
Under 25 years	61	61	–	2	–	16	43	–	–	–
25 to 34 years	106	106	–	3	–	35	68	–	–	–
35 to 44 years	61	61	–	4	–	28	29	1	1	1
45 to 54 years	50	50	–	3	–	16	31	1	1	1
55 to 64 years	28	28	1	2	–	11	14	–	–	–
65 to 74 years	22	22	3	–	–	7	12	–	–	–
75 years and over	13	13	1	–	–	3	9	–	–	–
HOUSEHOLDER 65 YEARS AND OVER										
Occupied housing units	**291**	**291**	**10**	**15**	**–**	**123**	**143**	**1**	**1**	**1**
1-person households	105	105	4	5	–	42	54	1	1	1
Units in structure:										
1, detached or attached	243	243	8	11	–	104	120	–	–	–
2 or more	17	17	–	2	–	2	13	–	–	–
Mobile home, trailer, or other	31	31	2	2	–	17	10	1	1	1
Specified owner	152	152	2	4	–	61	85	–	–	–
Mean value (dollars)	45 300	45 300	30 000	20 400	–	44 900	47 100	–	–	–
Specified renter	29	29	3	–	–	8	18	–	–	–
Mean contract rent (dollars)	109	109	137	–	–	143	96	–	–	–
VALUE										
Specified owner-occupied housing units	**1 032**	**1 032**	**8**	**48**	**–**	**449**	**527**	**6**	**6**	**6**
Less than $20,000	114	114	–	8	–	49	57	1	1	1
$20,000 to $29,999	79	79	1	7	–	23	48	–	–	–
$30,000 to $39,999	152	152	1	5	–	68	78	–	–	–
$40,000 to $49,999	190	190	1	11	–	84	94	–	–	–
$50,000 to $59,999	173	173	3	7	–	80	83	–	–	–
$60,000 to $69,999	161	161	2	3	–	72	84	–	–	–
$70,000 to $79,999	81	81	–	4	–	38	39	1	1	1
$80,000 to $89,999	37	37	–	1	–	20	16	2	2	2
$90,000 to $99,999	10	10	–	1	–	4	5	1	1	1
$100,000 to $124,999	19	19	–	1	–	5	13	1	1	1
$125,000 to $149,999	7	7	–	–	–	1	6	–	–	–
$150,000 to $174,999	1	1	–	–	–	–	1	–	–	–
$175,000 to $199,999	1	1	–	–	–	–	1	–	–	–
$200,000 to $249,999	2	2	–	–	–	–	2	–	–	–
$250,000 to $299,999	–	–	–	–	–	–	–	–	–	–
$300,000 to $399,999	–	–	–	–	–	–	–	–	–	–
$400,000 to $499,999	–	–	–	–	–	–	–	–	–	–
$500,000 or more	5	5	–	–	–	5	–	–	–	–
Median (dollars)	48 900	48 900	51 700	41 800	–	50 000	48 200	85 000	85 000	85 000
Mean (dollars)	52 300	52 300	48 100	43 500	–	55 600	50 300	77 300	77 300	77 300
Owner-occupied mobile homes or trailers	**135**	**135**	**5**	**3**	**–**	**77**	**50**	**4**	**4**	**4**
Median (dollars)	15 500	15 500	10 000–	10 000–	–	14 300	20 500	60 000	60 000	60 000
Mean (dollars)	21 800	21 800	11 700	11 800	–	23 000	21 600	67 500	67 500	67 500
CONTRACT RENT										
Specified renter-occupied housing units	**316**	**316**	**4**	**12**	**–**	**110**	**190**	**2**	**2**	**2**
Less than $100	139	139	1	6	–	43	89	–	–	–
$100 to $149	40	40	2	2	–	17	19	–	–	–
$150 to $199	39	39	–	–	–	18	21	–	–	–
$200 to $249	25	25	–	–	–	8	17	1	1	1
$250 to $299	13	13	–	–	–	2	11	–	–	–
$300 to $349	2	2	–	–	–	2	–	–	–	–
$350 to $399	–	–	–	–	–	–	–	–	–	–
$400 to $449	1	1	–	–	–	–	1	–	–	–
$450 to $499	–	–	–	–	–	–	–	–	–	–
$500 to $549	–	–	–	–	–	–	–	–	–	–
$550 to $599	–	–	–	–	–	–	–	–	–	–
$600 to $649	–	–	–	–	–	–	–	–	–	–
$650 to $699	–	–	–	–	–	–	–	–	–	–
$700 to $749	–	–	–	–	–	–	–	–	–	–
$750 to $999	–	–	–	–	–	–	–	–	–	–
$1,000 or more	–	–	–	–	–	–	–	–	–	–
No cash rent	57	57	1	4	–	20	32	1	1	1
Median (dollars)	89	89	131	80–	–	105	85	213	213	213
Mean (dollars)	114	114	108	71	–	116	115	213	213	213
MEALS INCLUDED IN RENT										
Specified renter-occupied housing units	**316**	**316**	**4**	**12**	**–**	**110**	**190**	**2**	**2**	**2**
With meals included in rent	2	2	–	1	–	–	1	–	–	–
No meals included in rent	257	257	3	7	–	90	157	1	1	1
No cash rent	57	57	1	4	–	20	32	1	1	1

TIPSII [UPF] GH11A CENSUS90 71580800 10/20/92 9:02 AM MACHINE: C DATA:CENSUS90*H11ATIPSDA00. 09/18/92 15:05:46 TAPE: NONE FRAME: 302
TSF:CENSUS90*92. 09/18/92 15:11:45 UTF:CENSUS90*93. 09/18/92 15:11:45 META:CENSUS90*H11ATABLES00. 09/18/92 15:32:16

Table 5. **Age of Householder and Financial Characteristics of American Indian, Eskimo, or Aleut Households: 1990**—Con.

[For definitions of terms and meanings of symbols, see text]

American Indian/Alaska Native Area State County	American Indian Reservation and Trust Land—Con.								
	Ely Colony			Enterprise Rancheria			Fallon Colony		
		Nevada			California			Nevada	
	Total	Total	White Pine County	Total	Total	Butte County	Total	Total	Churchill County
Occupied housing units	**16**	**16**	**16**	**2**	**2**	**2**	**50**	**50**	**50**
AGE OF HOUSEHOLDER									
Owner-occupied housing units	**14**	**14**	**14**	**2**	**2**	**2**	**19**	**19**	**19**
Under 25 years	–	–	–	–	–	–	3	3	3
25 to 34 years	2	2	2	–	–	–	5	5	5
35 to 44 years	3	3	3	1	1	1	4	4	4
45 to 54 years	6	6	6	–	–	–	3	3	3
55 to 64 years	1	1	1	–	–	–	–	–	–
65 to 74 years	1	1	1	–	–	–	2	2	2
75 years and over	1	1	1	1	1	1	2	2	2
Renter-occupied housing units	**2**	**2**	**2**	**–**	**–**	**–**	**31**	**31**	**31**
Under 25 years	–	–	–	–	–	–	5	5	5
25 to 34 years	1	1	1	–	–	–	7	7	7
35 to 44 years	–	–	–	–	–	–	8	8	8
45 to 54 years	–	–	–	–	–	–	3	3	3
55 to 64 years	–	–	–	–	–	–	3	3	3
65 to 74 years	1	1	1	–	–	–	2	2	2
75 years and over	–	–	–	–	–	–	3	3	3
HOUSEHOLDER 65 YEARS AND OVER									
Occupied housing units	**3**	**3**	**3**	**1**	**1**	**1**	**9**	**9**	**9**
1-person households	–	–	–	–	–	–	6	6	6
Units in structure:									
1, detached or attached	3	3	3	1	1	1	6	6	6
2 or more	–	–	–	–	–	–	1	1	1
Mobile home, trailer, or other	–	–	–	–	–	–	2	2	2
Specified owner	2	2	2	–	–	–	2	2	2
Mean value (dollars)	55 000	55 000	55 000	–	–	–	32 500	32 500	32 500
Specified renter	–	–	–	–	–	–	5	5	5
Mean contract rent (dollars)	–	–	–	–	–	–	95	95	95
VALUE									
Specified owner-occupied housing units	**14**	**14**	**14**	**–**	**–**	**–**	**15**	**15**	**15**
Less than $20,000	5	5	5	–	–	–	2	2	2
$20,000 to $29,999	3	3	3	–	–	–	1	1	1
$30,000 to $39,999	–	–	–	–	–	–	–	–	–
$40,000 to $49,999	1	1	1	–	–	–	–	–	–
$50,000 to $59,999	5	5	5	–	–	–	4	4	4
$60,000 to $69,999	–	–	–	–	–	–	7	7	7
$70,000 to $79,999	–	–	–	–	–	–	–	–	–
$80,000 to $89,999	–	–	–	–	–	–	1	1	1
$90,000 to $99,999	–	–	–	–	–	–	–	–	–
$100,000 to $124,999	–	–	–	–	–	–	–	–	–
$125,000 to $149,999	–	–	–	–	–	–	–	–	–
$150,000 to $174,999	–	–	–	–	–	–	–	–	–
$175,000 to $199,999	–	–	–	–	–	–	–	–	–
$200,000 to $249,999	–	–	–	–	–	–	–	–	–
$250,000 to $299,999	–	–	–	–	–	–	–	–	–
$300,000 to $399,999	–	–	–	–	–	–	–	–	–
$400,000 to $499,999	–	–	–	–	–	–	–	–	–
$500,000 or more	–	–	–	–	–	–	–	–	–
Median (dollars)	27 500	27 500	27 500	–	–	–	60 800	60 800	60 800
Mean (dollars)	32 600	32 600	32 600	–	–	–	53 300	53 300	53 300
Owner-occupied mobile homes or trailers	**–**	**–**	**–**	**1**	**1**	**1**	**3**	**3**	**3**
Median (dollars)	–	–	–	75 000+	75 000+	75 000+	10 000–	10 000–	10 000–
Mean (dollars)	–	–	–	112 500	112 500	112 500	9 000	9 000	9 000
CONTRACT RENT									
Specified renter-occupied housing units	**1**	**1**	**1**	**–**	**–**	**–**	**31**	**31**	**31**
Less than $100	1	1	1	–	–	–	24	24	24
$100 to $149	–	–	–	–	–	–	–	–	–
$150 to $199	–	–	–	–	–	–	2	2	2
$200 to $249	–	–	–	–	–	–	1	1	1
$250 to $299	–	–	–	–	–	–	–	–	–
$300 to $349	–	–	–	–	–	–	–	–	–
$350 to $399	–	–	–	–	–	–	–	–	–
$400 to $449	–	–	–	–	–	–	–	–	–
$450 to $499	–	–	–	–	–	–	–	–	–
$500 to $549	–	–	–	–	–	–	–	–	–
$550 to $599	–	–	–	–	–	–	–	–	–
$600 to $649	–	–	–	–	–	–	–	–	–
$650 to $699	–	–	–	–	–	–	–	–	–
$700 to $749	–	–	–	–	–	–	–	–	–
$750 to $999	–	–	–	–	–	–	–	–	–
$1,000 or more	–	–	–	–	–	–	–	–	–
No cash rent	–	–	–	–	–	–	4	4	4
Median (dollars)	80–	80–	80–	–	–	–	80–	80–	80–
Mean (dollars)	50	50	50	–	–	–	69	69	69
MEALS INCLUDED IN RENT									
Specified renter-occupied housing units	**1**	**1**	**1**	**–**	**–**	**–**	**31**	**31**	**31**
With meals included in rent	–	–	–	–	–	–	–	–	–
No meals included in rent	1	1	1	–	–	–	27	27	27
No cash rent	–	–	–	–	–	–	4	4	4

TIPSII [UPF] GH11A CENSUS90 71580800 10/20/92 9:02 AM MACHINE: C DATA:CENSUS90*H11ATIPSDA00. 09/18/92 15:05:46 TAPE: NONE FRAME: 303
TSF:CENSUS90*92. 09/18/92 15:11:45 UTF:CENSUS90*93. 09/18/92 15:11:45 META:CENSUS90*H11ATABLES00. 09/18/92 15:32:16

Table 5. **Age of Householder and Financial Characteristics of American Indian, Eskimo, or Aleut Households: 1990**—Con.

[For definitions of terms and meanings of symbols, see text]

American Indian/Alaska Native Area State County	American Indian Reservation and Trust Land—Con.									
	Fallon Reservation			Flandreau Reservation			Flathead Reservation			
		Nevada			South Dakota			Montana		
	Total	Total	Churchill County	Total	Total	Moody County	Total	Total	Flathead County	Lake County
Occupied housing units	**120**	**120**	**120**	**78**	**78**	**78**	**1 732**	**1 732**	**3**	**1 489**
AGE OF HOUSEHOLDER										
Owner-occupied housing units	**99**	**99**	**99**	**50**	**50**	**50**	**1 045**	**1 045**	**3**	**858**
Under 25 years	2	2	2	2	2	2	35	35	–	27
25 to 34 years	23	23	23	13	13	13	184	184	1	165
35 to 44 years	18	18	18	16	16	16	285	285	–	232
45 to 54 years	16	16	16	8	8	8	208	208	–	162
55 to 64 years	24	24	24	1	1	1	162	162	2	133
65 to 74 years	7	7	7	7	7	7	114	114	–	90
75 years and over	9	9	9	3	3	3	57	57	–	49
Renter-occupied housing units	**21**	**21**	**21**	**28**	**28**	**28**	**687**	**687**	**–**	**631**
Under 25 years	5	5	5	–	–	–	96	96	–	93
25 to 34 years	5	5	5	13	13	13	234	234	–	217
35 to 44 years	5	5	5	3	3	3	168	168	–	152
45 to 54 years	1	1	1	4	4	4	79	79	–	68
55 to 64 years	2	2	2	5	5	5	56	56	–	51
65 to 74 years	2	2	2	3	3	3	34	34	–	33
75 years and over	1	1	1	–	–	–	20	20	–	17
HOUSEHOLDER 65 YEARS AND OVER										
Occupied housing units	**19**	**19**	**19**	**13**	**13**	**13**	**225**	**225**	**–**	**189**
1-person households	5	5	5	6	6	6	109	109	–	93
Units in structure:										
1, detached or attached	17	17	17	7	7	7	155	155	–	126
2 or more	–	–	–	3	3	3	29	29	–	27
Mobile home, trailer, or other	2	2	2	3	3	3	41	41	–	36
Specified owner	7	7	7	5	5	5	93	93	–	79
Mean value (dollars)	47 900	47 900	47 900	53 500	53 500	53 500	47 400	47 400	–	48 600
Specified renter	1	1	1	3	3	3	49	49	–	46
Mean contract rent (dollars)	50	50	50	100	100	100	102	102	–	103
VALUE										
Specified owner-occupied housing units	**51**	**51**	**51**	**36**	**36**	**36**	**591**	**591**	**1**	**491**
Less than $20,000	4	4	4	–	–	–	63	63	–	40
$20,000 to $29,999	1	1	1	–	–	–	74	74	–	57
$30,000 to $39,999	4	4	4	5	5	5	63	63	–	47
$40,000 to $49,999	3	3	3	6	6	6	91	91	1	72
$50,000 to $59,999	21	21	21	12	12	12	99	99	–	90
$60,000 to $69,999	12	12	12	9	9	9	91	91	–	86
$70,000 to $79,999	1	1	1	4	4	4	48	48	–	45
$80,000 to $89,999	2	2	2	–	–	–	24	24	–	20
$90,000 to $99,999	–	–	–	–	–	–	11	11	–	9
$100,000 to $124,999	2	2	2	–	–	–	10	10	–	10
$125,000 to $149,999	–	–	–	–	–	–	3	3	–	3
$150,000 to $174,999	–	–	–	–	–	–	6	6	–	4
$175,000 to $199,999	–	–	–	–	–	–	1	1	–	1
$200,000 to $249,999	–	–	–	–	–	–	3	3	–	3
$250,000 to $299,999	1	1	1	–	–	–	2	2	–	2
$300,000 to $399,999	–	–	–	–	–	–	1	1	–	1
$400,000 to $499,999	–	–	–	–	–	–	–	–	–	–
$500,000 or more	–	–	–	–	–	–	1	1	–	1
Median (dollars)	58 000	58 000	58 000	56 900	56 900	56 900	50 400	50 400	47 500	52 900
Mean (dollars)	60 100	60 100	60 100	55 700	55 700	55 700	54 000	54 000	47 500	56 800
Owner-occupied mobile homes or trailers	**13**	**13**	**13**	**5**	**5**	**5**	**239**	**239**	**–**	**197**
Median (dollars)	13 100	13 100	13 100	12 500	12 500	12 500	14 500	14 500	–	15 200
Mean (dollars)	23 000	23 000	23 000	24 100	24 100	24 100	24 600	24 600	–	25 700
CONTRACT RENT										
Specified renter-occupied housing units	**16**	**16**	**16**	**27**	**27**	**27**	**649**	**649**	**–**	**602**
Less than $100	10	10	10	13	13	13	240	240	–	227
$100 to $149	1	1	1	10	10	10	63	63	–	49
$150 to $199	–	–	–	3	3	3	114	114	–	103
$200 to $249	2	2	2	1	1	1	74	74	–	71
$250 to $299	1	1	1	–	–	–	48	48	–	48
$300 to $349	–	–	–	–	–	–	17	17	–	17
$350 to $399	–	–	–	–	–	–	6	6	–	6
$400 to $449	–	–	–	–	–	–	7	7	–	7
$450 to $499	–	–	–	–	–	–	4	4	–	4
$500 to $549	–	–	–	–	–	–	1	1	–	1
$550 to $599	–	–	–	–	–	–	–	–	–	–
$600 to $649	–	–	–	–	–	–	–	–	–	–
$650 to $699	–	–	–	–	–	–	–	–	–	–
$700 to $749	–	–	–	–	–	–	–	–	–	–
$750 to $999	–	–	–	–	–	–	–	–	–	–
$1,000 or more	–	–	–	–	–	–	–	–	–	–
No cash rent	2	2	2	–	–	–	75	75	–	69
Median (dollars)	80–	80–	80–	103	103	103	136	136	–	140
Mean (dollars)	96	96	96	105	105	105	144	144	–	145
MEALS INCLUDED IN RENT										
Specified renter-occupied housing units	**16**	**16**	**16**	**27**	**27**	**27**	**649**	**649**	**–**	**602**
With meals included in rent	–	–	–	–	–	–	1	1	–	1
No meals included in rent	14	14	14	27	27	27	573	573	–	532
No cash rent	2	2	2	–	–	–	75	75	–	69

TIPSII [UPF] GH11A CENSUS90 71580800 10/20/92 9:02 AM MACHINE: C DATA:CENSUS90*H11ATIPSDA00. 09/18/92 15:05:46 TAPE: NONE FRAME: 304
TSF:CENSUS90*92. 09/18/92 15:11:45 UTF:CENSUS90*93. 09/18/92 15:11:45 META:CENSUS90*H11ATABLES00. 09/18/92 15:32:16

Table 5. **Age of Householder and Financial Characteristics of American Indian, Eskimo, or Aleut Households: 1990**—Con.

[For definitions of terms and meanings of symbols, see text]

American Indian/Alaska Native Area State County	American Indian Reservation and Trust Land—Con.								
	Flathead Reservation—Con.		Fond du Lac Reservation				Fort Apache Reservation		
	Montana—Con.			Minnesota				Arizona	
	Missoula County	Sanders County	Total	Total	Carlton County	St. Louis County	Total	Total	Apache County
Occupied housing units	**86**	**154**	**342**	**342**	**261**	**81**	**2 232**	**2 232**	**30**
AGE OF HOUSEHOLDER									
Owner-occupied housing units	**79**	**105**	**157**	**157**	**131**	**26**	**1 577**	**1 577**	**19**
Under 25 years	3	5	6	6	5	1	59	59	4
25 to 34 years	2	16	52	52	43	9	382	382	7
35 to 44 years	27	26	31	31	26	5	409	409	5
45 to 54 years	24	22	43	43	35	8	308	308	2
55 to 64 years	12	15	12	12	9	3	233	233	–
65 to 74 years	8	16	8	8	8	–	129	129	–
75 years and over	3	5	5	5	5	–	57	57	1
Renter-occupied housing units	**7**	**49**	**185**	**185**	**130**	**55**	**655**	**655**	**11**
Under 25 years	–	3	21	21	14	7	111	111	–
25 to 34 years	4	13	71	71	43	28	291	291	2
35 to 44 years	3	13	34	34	19	15	134	134	7
45 to 54 years	–	11	25	25	22	3	63	63	–
55 to 64 years	–	5	16	16	15	1	32	32	2
65 to 74 years	–	1	12	12	11	1	19	19	–
75 years and over	–	3	6	6	6	–	5	5	–
HOUSEHOLDER 65 YEARS AND OVER									
Occupied housing units	**11**	**25**	**31**	**31**	**30**	**1**	**210**	**210**	**1**
1-person households	4	12	17	17	16	1	32	32	–
Units in structure:									
1, detached or attached	9	20	21	21	20	1	196	196	–
2 or more	–	2	8	8	8	–	–	–	–
Mobile home, trailer, or other	2	3	2	2	2	–	14	14	1
Specified owner	5	9	9	9	9	–	157	157	–
Mean value (dollars)	41 000	41 100	41 400	41 400	41 400	–	28 500	28 500	–
Specified renter	–	3	18	18	17	1	22	22	–
Mean contract rent (dollars)	–	88	102	102	106	50	69	69	–
VALUE									
Specified owner-occupied housing units	**44**	**55**	**103**	**103**	**86**	**17**	**1 323**	**1 323**	**15**
Less than $20,000	3	20	5	5	5	–	524	524	14
$20,000 to $29,999	5	12	6	6	6	–	175	175	–
$30,000 to $39,999	7	9	12	12	8	4	209	209	–
$40,000 to $49,999	11	7	23	23	17	6	153	153	–
$50,000 to $59,999	7	2	19	19	16	3	119	119	–
$60,000 to $69,999	2	3	23	23	20	3	71	71	1
$70,000 to $79,999	2	1	6	6	6	–	31	31	–
$80,000 to $89,999	4	–	5	5	4	1	16	16	–
$90,000 to $99,999	1	1	1	1	1	–	8	8	–
$100,000 to $124,999	–	–	2	2	2	–	7	7	–
$125,000 to $149,999	–	–	1	1	1	–	3	3	–
$150,000 to $174,999	2	–	–	–	–	–	4	4	–
$175,000 to $199,999	–	–	–	–	–	–	–	–	–
$200,000 to $249,999	–	–	–	–	–	–	–	–	–
$250,000 to $299,999	–	–	–	–	–	–	1	1	–
$300,000 to $399,999	–	–	–	–	–	–	1	1	–
$400,000 to $499,999	–	–	–	–	–	–	–	–	–
$500,000 or more	–	–	–	–	–	–	1	1	–
Median (dollars)	46 700	28 000	51 800	51 800	52 700	44 500	27 800	27 800	10 000–
Mean (dollars)	52 800	30 700	53 700	53 700	54 400	50 300	32 700	32 700	12 900
Owner-occupied mobile homes or trailers	**20**	**22**	**28**	**28**	**23**	**5**	**93**	**93**	**3**
Median (dollars)	13 800	10 000	11 700	11 700	11 500	12 500	18 400	18 400	10 000–
Mean (dollars)	20 800	18 900	19 800	19 800	19 500	21 100	23 500	23 500	18 500
CONTRACT RENT									
Specified renter-occupied housing units	**6**	**41**	**180**	**180**	**125**	**55**	**639**	**639**	**11**
Less than $100	3	10	111	111	73	38	256	256	4
$100 to $149	1	13	28	28	24	4	87	87	3
$150 to $199	1	10	14	14	7	7	57	57	2
$200 to $249	1	2	6	6	6	–	38	38	–
$250 to $299	–	–	4	4	3	1	25	25	1
$300 to $349	–	–	3	3	1	2	15	15	–
$350 to $399	–	–	1	1	–	1	9	9	–
$400 to $449	–	–	–	–	–	–	4	4	–
$450 to $499	–	–	–	–	–	–	–	–	–
$500 to $549	–	–	–	–	–	–	–	–	–
$550 to $599	–	–	–	–	–	–	2	2	–
$600 to $649	–	–	–	–	–	–	–	–	–
$650 to $699	–	–	–	–	–	–	–	–	–
$700 to $749	–	–	–	–	–	–	–	–	–
$750 to $999	–	–	–	–	–	–	–	–	–
$1,000 or more	–	–	–	–	–	–	–	–	–
No cash rent	–	6	13	13	11	2	146	146	1
Median (dollars)	90	121	80–	80–	80–	80–	92	92	113
Mean (dollars)	115	124	93	93	91	97	123	123	120
MEALS INCLUDED IN RENT									
Specified renter-occupied housing units	**6**	**41**	**180**	**180**	**125**	**55**	**639**	**639**	**11**
With meals included in rent	–	–	–	–	–	–	1	1	–
No meals included in rent	6	35	167	167	114	53	492	492	10
No cash rent	–	6	13	13	11	2	146	146	1

TIPSII [UPF] GH11A CENSUS90 71580800 10/20/92 9:02 AM MACHINE: C DATA:CENSUS90*H11ATIPSDA00. 09/18/92 15:05:46 TAPE: NONE FRAME: 305
TSF:CENSUS90*92. 09/18/92 15:11:45 UTF:CENSUS90*93. 09/18/92 15:11:45 META:CENSUS90*H11ATABLES00. 09/18/92 15:32:16

Table 5. **Age of Householder and Financial Characteristics of American Indian, Eskimo, or Aleut Households: 1990**—Con.

[For definitions of terms and meanings of symbols, see text]

American Indian/Alaska Native Area State County	American Indian Reservation and Trust Land—Con.						
	Fort Apache Reservation—Con.			Fort Belknap Reservation			
	Arizona—Con.				Montana		
	Gila County	Navajo County	Fort Belknap Reservation and Trust Lands, MT	Total	Total	Blaine County	Phillips County
Occupied housing units	**288**	**1 914**	**656**	**656**	**656**	**609**	**47**
AGE OF HOUSEHOLDER							
Owner-occupied housing units	**261**	**1 297**	**357**	**357**	**357**	**314**	**43**
Under 25 years	3	52	4	4	4	4	–
25 to 34 years	44	331	49	49	49	46	3
35 to 44 years	67	337	85	85	85	74	11
45 to 54 years	59	247	82	82	82	73	9
55 to 64 years	48	185	58	58	58	48	10
65 to 74 years	22	107	39	39	39	36	3
75 years and over	18	38	40	40	40	33	7
Renter-occupied housing units	**27**	**617**	**299**	**299**	**299**	**295**	**4**
Under 25 years	2	109	33	33	33	30	3
25 to 34 years	12	277	122	122	122	122	–
35 to 44 years	6	121	56	56	56	56	–
45 to 54 years	3	60	32	32	32	31	1
55 to 64 years	1	29	25	25	25	25	–
65 to 74 years	1	18	21	21	21	21	–
75 years and over	2	3	10	10	10	10	–
HOUSEHOLDER 65 YEARS AND OVER							
Occupied housing units	**43**	**166**	**110**	**110**	**110**	**100**	**10**
1-person households	12	20	39	39	39	34	5
Units in structure:							
1, detached or attached	43	153	83	83	83	73	10
2 or more	–	–	19	19	19	19	–
Mobile home, trailer, or other	–	13	8	8	8	8	–
Specified owner	35	122	36	36	36	33	3
Mean value (dollars)	30 400	28 000	31 500	31 500	31 500	32 300	23 000
Specified renter	2	20	31	31	31	31	–
Mean contract rent (dollars)	–	69	79	79	79	79	–
VALUE							
Specified owner-occupied housing units	**236**	**1 072**	**191**	**191**	**191**	**176**	**15**
Less than $20,000	101	409	21	21	21	19	2
$20,000 to $29,999	33	142	24	24	24	21	3
$30,000 to $39,999	50	159	32	32	32	27	5
$40,000 to $49,999	21	132	48	48	48	48	–
$50,000 to $59,999	22	97	33	33	33	31	2
$60,000 to $69,999	4	66	15	15	15	14	1
$70,000 to $79,999	2	29	10	10	10	9	1
$80,000 to $89,999	3	13	5	5	5	4	1
$90,000 to $99,999	–	8	3	3	3	3	–
$100,000 to $124,999	–	7	–	–	–	–	–
$125,000 to $149,999	–	3	–	–	–	–	–
$150,000 to $174,999	–	4	–	–	–	–	–
$175,000 to $199,999	–	–	–	–	–	–	–
$200,000 to $249,999	–	–	–	–	–	–	–
$250,000 to $299,999	–	1	–	–	–	–	–
$300,000 to $399,999	–	1	–	–	–	–	–
$400,000 to $499,999	–	–	–	–	–	–	–
$500,000 or more	–	1	–	–	–	–	–
Median (dollars)	24 500	29 000	43 100	43 100	43 100	43 500	36 900
Mean (dollars)	28 000	34 000	43 200	43 200	43 200	43 500	39 500
Owner-occupied mobile homes or trailers	**6**	**84**	**46**	**46**	**46**	**39**	**7**
Median (dollars)	16 700	18 900	10 000–	10 000–	10 000–	10 000–	13 800
Mean (dollars)	19 400	24 000	15 700	15 700	15 700	14 500	22 200
CONTRACT RENT							
Specified renter-occupied housing units	**23**	**605**	**291**	**291**	**291**	**287**	**4**
Less than $100	8	244	137	137	137	135	2
$100 to $149	1	83	25	25	25	25	–
$150 to $199	1	54	26	26	26	26	–
$200 to $249	1	37	5	5	5	5	–
$250 to $299	1	23	1	1	1	1	–
$300 to $349	–	15	1	1	1	1	–
$350 to $399	–	9	–	–	–	–	–
$400 to $449	–	4	–	–	–	–	–
$450 to $499	–	–	–	–	–	–	–
$500 to $549	–	–	–	–	–	–	–
$550 to $599	–	2	–	–	–	–	–
$600 to $649	–	–	–	–	–	–	–
$650 to $699	–	–	–	–	–	–	–
$700 to $749	–	–	–	–	–	–	–
$750 to $999	–	–	–	–	–	–	–
$1,000 or more	–	–	–	–	–	–	–
No cash rent	11	134	96	96	96	94	2
Median (dollars)	80–	93	80–	80–	80–	80–	80–
Mean (dollars)	98	123	88	88	88	88	50
MEALS INCLUDED IN RENT							
Specified renter-occupied housing units	**23**	**605**	**291**	**291**	**291**	**287**	**4**
With meals included in rent	–	1	7	7	7	7	–
No meals included in rent	12	470	188	188	188	186	2
No cash rent	11	134	96	96	96	94	2

TIPSII [UPF] GH11A CENSUS90 71580800 10/20/92 9:02 AM MACHINE: C DATA:CENSUS90*H11ATIPSDA00. 09/18/92 15:05:46 TAPE: NONE FRAME: 306
TSF:CENSUS90*92. 09/18/92 15:11:45 UTF:CENSUS90*93. 09/18/92 15:11:45 META:CENSUS90*H11ATABLES00. 09/18/92 15:32:16

Table 5. **Age of Householder and Financial Characteristics of American Indian, Eskimo, or Aleut Households: 1990**—Con.

[For definitions of terms and meanings of symbols, see text]

American Indian/Alaska Native Area State County	American Indian Reservation and Trust Land—Con.									
	Fort Belknap Trust Lands				Fort Berthold Reservation					
		Montana				North Dakota				
	Total	Total	Blaine County	Phillips County	Total	Total	Dunn County	McKenzie County	McLean County	Mercer County
Occupied housing units	**–**	**–**	**–**	**–**	**848**	**848**	**95**	**211**	**125**	**12**
AGE OF HOUSEHOLDER										
Owner-occupied housing units	**–**	**–**	**–**	**–**	**380**	**380**	**57**	**76**	**57**	**11**
Under 25 years	–	–	–	–	18	18	–	3	2	–
25 to 34 years	–	–	–	–	71	71	8	11	6	2
35 to 44 years	–	–	–	–	95	95	17	13	11	7
45 to 54 years	–	–	–	–	78	78	9	19	16	–
55 to 64 years	–	–	–	–	64	64	14	20	12	–
65 to 74 years	–	–	–	–	40	40	8	8	5	1
75 years and over	–	–	–	–	14	14	1	2	5	1
Renter-occupied housing units	**–**	**–**	**–**	**–**	**468**	**468**	**38**	**135**	**68**	**1**
Under 25 years	–	–	–	–	34	34	3	11	7	–
25 to 34 years	–	–	–	–	136	136	9	44	17	1
35 to 44 years	–	–	–	–	109	109	10	23	17	–
45 to 54 years	–	–	–	–	76	76	7	20	14	–
55 to 64 years	–	–	–	–	65	65	5	23	9	–
65 to 74 years	–	–	–	–	33	33	3	11	4	–
75 years and over	–	–	–	–	15	15	1	3	–	–
HOUSEHOLDER 65 YEARS AND OVER										
Occupied housing units	**–**	**–**	**–**	**–**	**102**	**102**	**13**	**24**	**14**	**2**
1-person households	–	–	–	–	36	36	3	10	1	1
Units in structure:										
1, detached or attached	–	–	–	–	77	77	10	18	12	2
2 or more	–	–	–	–	17	17	1	5	2	–
Mobile home, trailer, or other	–	–	–	–	8	8	2	1	–	–
Specified owner	–	–	–	–	30	30	1	6	5	–
Mean value (dollars)	–	–	–	–	28 100	28 100	32 500	33 300	33 600	–
Specified renter	–	–	–	–	48	48	4	14	4	–
Mean contract rent (dollars)	–	–	–	–	105	105	50	92	86	–
VALUE										
Specified owner-occupied housing units	**–**	**–**	**–**	**–**	**203**	**203**	**21**	**48**	**23**	**2**
Less than $20,000	–	–	–	–	50	50	3	11	5	–
$20,000 to $29,999	–	–	–	–	39	39	4	12	4	–
$30,000 to $39,999	–	–	–	–	31	31	4	7	3	1
$40,000 to $49,999	–	–	–	–	28	28	2	7	5	1
$50,000 to $59,999	–	–	–	–	28	28	5	6	2	–
$60,000 to $69,999	–	–	–	–	16	16	3	5	–	–
$70,000 to $79,999	–	–	–	–	6	6	–	–	–	–
$80,000 to $89,999	–	–	–	–	5	5	–	–	4	–
$90,000 to $99,999	–	–	–	–	–	–	–	–	–	–
$100,000 to $124,999	–	–	–	–	–	–	–	–	–	–
$125,000 to $149,999	–	–	–	–	–	–	–	–	–	–
$150,000 to $174,999	–	–	–	–	–	–	–	–	–	–
$175,000 to $199,999	–	–	–	–	–	–	–	–	–	–
$200,000 to $249,999	–	–	–	–	–	–	–	–	–	–
$250,000 to $299,999	–	–	–	–	–	–	–	–	–	–
$300,000 to $399,999	–	–	–	–	–	–	–	–	–	–
$400,000 to $499,999	–	–	–	–	–	–	–	–	–	–
$500,000 or more	–	–	–	–	–	–	–	–	–	–
Median (dollars)	–	–	–	–	34 200	34 200	38 800	31 000	38 800	37 500
Mean (dollars)	–	–	–	–	36 400	36 400	39 500	34 500	39 700	37 500
Owner-occupied mobile homes or trailers	**–**	**–**	**–**	**–**	**85**	**85**	**11**	**5**	**3**	**1**
Median (dollars)	–	–	–	–	10 000–	10 000–	10 000–	10 000–	21 300	10 000–
Mean (dollars)	–	–	–	–	13 700	13 700	14 200	13 400	18 000	9 000
CONTRACT RENT										
Specified renter-occupied housing units	**–**	**–**	**–**	**–**	**456**	**456**	**36**	**133**	**63**	**–**
Less than $100	–	–	–	–	218	218	11	76	38	–
$100 to $149	–	–	–	–	89	89	10	26	13	–
$150 to $199	–	–	–	–	51	51	5	8	4	–
$200 to $249	–	–	–	–	37	37	1	6	5	–
$250 to $299	–	–	–	–	19	19	–	1	1	–
$300 to $349	–	–	–	–	10	10	1	1	1	–
$350 to $399	–	–	–	–	2	2	–	1	–	–
$400 to $449	–	–	–	–	–	–	–	–	–	–
$450 to $499	–	–	–	–	–	–	–	–	–	–
$500 to $549	–	–	–	–	–	–	–	–	–	–
$550 to $599	–	–	–	–	–	–	–	–	–	–
$600 to $649	–	–	–	–	–	–	–	–	–	–
$650 to $699	–	–	–	–	–	–	–	–	–	–
$700 to $749	–	–	–	–	–	–	–	–	–	–
$750 to $999	–	–	–	–	–	–	–	–	–	–
$1,000 or more	–	–	–	–	–	–	–	–	–	–
No cash rent	–	–	–	–	30	30	8	14	1	–
Median (dollars)	–	–	–	–	98	98	113	80–	91	–
Mean (dollars)	–	–	–	–	118	118	118	94	103	–
MEALS INCLUDED IN RENT										
Specified renter-occupied housing units	**–**	**–**	**–**	**–**	**456**	**456**	**36**	**133**	**63**	**–**
With meals included in rent	–	–	–	–	–	–	–	–	–	–
No meals included in rent	–	–	–	–	426	426	28	119	62	–
No cash rent	–	–	–	–	30	30	8	14	1	–

TIPSII [UPF] GH11A CENSUS90 71580800 10/20/92 9:02 AM MACHINE: C DATA:CENSUS90*H11ATIPSDA00. 09/18/92 15:05:46 TAPE: NONE FRAME: 307
TSF:CENSUS90*92. 09/18/92 15:11:45 UTF:CENSUS90*93. 09/18/92 15:11:45 META:CENSUS90*H11ATABLES00. 09/18/92 15:32:16

Table 5. **Age of Householder and Financial Characteristics of American Indian, Eskimo, or Aleut Households: 1990**—Con.

[For definitions of terms and meanings of symbols, see text]

American Indian/Alaska Native Area State County	American Indian Reservation and Trust Land—Con.									
	Fort Berthold Reservation—Con.		Fort Bidwell Reservation			Fort Hall Reservation and Trust Lands, ID	Fort Hall Reservation			
	North Dakota—Con.			California				Idaho		
	Mountrail County	Ward County	Total	Total	Modoc County		Total	Total	Bannock County	Bingham County
Occupied housing units	**405**	**–**	**35**	**35**	**35**	**832**	**832**	**832**	**212**	**581**
AGE OF HOUSEHOLDER										
Owner-occupied housing units	**179**	**–**	**18**	**18**	**18**	**632**	**632**	**632**	**195**	**407**
Under 25 years	13	–	–	–	–	17	17	17	5	12
25 to 34 years	44	–	2	2	2	116	116	116	33	77
35 to 44 years	47	–	6	6	6	173	173	173	55	112
45 to 54 years	34	–	1	1	1	119	119	119	37	75
55 to 64 years	18	–	6	6	6	103	103	103	28	70
65 to 74 years	18	–	1	1	1	67	67	67	23	41
75 years and over	5	–	2	2	2	37	37	37	14	20
Renter-occupied housing units	**226**	**–**	**17**	**17**	**17**	**200**	**200**	**200**	**17**	**174**
Under 25 years	13	–	1	1	1	23	23	23	3	19
25 to 34 years	65	–	6	6	6	77	77	77	5	69
35 to 44 years	59	–	3	3	3	51	51	51	6	44
45 to 54 years	35	–	1	1	1	19	19	19	3	15
55 to 64 years	28	–	2	2	2	16	16	16	–	14
65 to 74 years	15	–	3	3	3	10	10	10	–	9
75 years and over	11	–	1	1	1	4	4	4	–	4
HOUSEHOLDER 65 YEARS AND OVER										
Occupied housing units	**49**	**–**	**7**	**7**	**7**	**118**	**118**	**118**	**37**	**74**
1-person households	21	–	3	3	3	28	28	28	5	21
Units in structure:										
1, detached or attached	35	–	7	7	7	107	107	107	34	67
2 or more	9	–	–	–	–	3	3	3	–	3
Mobile home, trailer, or other	5	–	–	–	–	8	8	8	3	4
Specified owner	18	–	3	3	3	58	58	58	21	35
Mean value (dollars)	24 600	–	49 200	49 200	49 200	39 600	39 600	39 600	40 200	40 900
Specified renter	26	–	4	4	4	13	13	13	–	12
Mean contract rent (dollars)	121	–	50	50	50	118	118	118	–	112
VALUE										
Specified owner-occupied housing units	**109**	**–**	**17**	**17**	**17**	**329**	**329**	**329**	**99**	**215**
Less than $20,000	31	–	1	1	1	55	55	55	21	26
$20,000 to $29,999	19	–	1	1	1	45	45	45	13	30
$30,000 to $39,999	16	–	6	6	6	36	36	36	17	18
$40,000 to $49,999	13	–	3	3	3	39	39	39	13	24
$50,000 to $59,999	15	–	2	2	2	44	44	44	15	29
$60,000 to $69,999	8	–	3	3	3	56	56	56	11	43
$70,000 to $79,999	6	–	1	1	1	29	29	29	2	27
$80,000 to $89,999	1	–	–	–	–	15	15	15	4	11
$90,000 to $99,999	–	–	–	–	–	2	2	2	–	2
$100,000 to $124,999	–	–	–	–	–	5	5	5	2	3
$125,000 to $149,999	–	–	–	–	–	2	2	2	1	1
$150,000 to $174,999	–	–	–	–	–	1	1	1	–	1
$175,000 to $199,999	–	–	–	–	–	–	–	–	–	–
$200,000 to $249,999	–	–	–	–	–	–	–	–	–	–
$250,000 to $299,999	–	–	–	–	–	–	–	–	–	–
$300,000 to $399,999	–	–	–	–	–	–	–	–	–	–
$400,000 to $499,999	–	–	–	–	–	–	–	–	–	–
$500,000 or more	–	–	–	–	–	–	–	–	–	–
Median (dollars)	33 800	–	42 500	42 500	42 500	47 200	47 200	47 200	39 100	53 200
Mean (dollars)	35 900	–	46 000	46 000	46 000	47 100	47 100	47 100	41 900	50 900
Owner-occupied mobile homes or trailers	**65**	**–**	**–**	**–**	**–**	**171**	**171**	**171**	**60**	**104**
Median (dollars)	10 000–	–	–	–	–	15 100	15 100	15 100	16 300	14 200
Mean (dollars)	13 600	–	–	–	–	26 100	26 100	26 100	25 500	26 700
CONTRACT RENT										
Specified renter-occupied housing units	**224**	**–**	**16**	**16**	**16**	**185**	**185**	**185**	**15**	**164**
Less than $100	93	–	12	12	12	62	62	62	4	56
$100 to $149	40	–	1	1	1	37	37	37	1	36
$150 to $199	34	–	–	–	–	35	35	35	2	31
$200 to $249	25	–	–	–	–	12	12	12	1	11
$250 to $299	17	–	–	–	–	5	5	5	1	4
$300 to $349	7	–	–	–	–	3	3	3	–	3
$350 to $399	1	–	–	–	–	–	–	–	–	–
$400 to $449	–	–	–	–	–	–	–	–	–	–
$450 to $499	–	–	–	–	–	2	2	2	1	1
$500 to $549	–	–	–	–	–	–	–	–	–	–
$550 to $599	–	–	–	–	–	–	–	–	–	–
$600 to $649	–	–	–	–	–	–	–	–	–	–
$650 to $699	–	–	–	–	–	–	–	–	–	–
$700 to $749	–	–	–	–	–	–	–	–	–	–
$750 to $999	–	–	–	–	–	–	–	–	–	–
$1,000 or more	–	–	–	–	–	–	–	–	–	–
No cash rent	7	–	3	3	3	29	29	29	5	22
Median (dollars)	114	–	80–	80–	80–	132	132	132	162	131
Mean (dollars)	135	–	58	58	58	130	130	130	165	128
MEALS INCLUDED IN RENT										
Specified renter-occupied housing units	**224**	**–**	**16**	**16**	**16**	**185**	**185**	**185**	**15**	**164**
With meals included in rent	–	–	–	–	–	–	–	–	–	–
No meals included in rent	217	–	13	13	13	156	156	156	10	142
No cash rent	7	–	3	3	3	29	29	29	5	22

TIPSII [UPF] GH11A CENSUS90 71580800 10/20/92 9:02 AM MACHINE: C DATA:CENSUS90*H11ATIPSDA00. 09/18/92 15:05:46 TAPE: NONE FRAME: 308
TSF:CENSUS90*92. 09/18/92 15:11:45 UTF:CENSUS90*93. 09/18/92 15:11:45 META:CENSUS90*H11ATABLES00. 09/18/92 15:32:16

Table 5. **Age of Householder and Financial Characteristics of American Indian, Eskimo, or Aleut Households: 1990**—Con.

[For definitions of terms and meanings of symbols, see text]

American Indian/Alaska Native Area State County	American Indian Reservation and Trust Land—Con.								
	Fort Hall Reservation—Con.		Fort Hall Trust Lands				Fort Independence Reservation		
	Idaho—Con.			Idaho				California	
	Caribou County	Power County	Total	Total	Bannock County	Caribou County	Total	Total	Inyo County
Occupied housing units	**–**	**39**	**–**	**–**	**–**	**–**	**18**	**18**	**18**
AGE OF HOUSEHOLDER									
Owner-occupied housing units	**–**	**30**	**–**	**–**	**–**	**–**	**17**	**17**	**17**
Under 25 years	–	–	–	–	–	–	–	–	–
25 to 34 years	–	6	–	–	–	–	1	1	1
35 to 44 years	–	6	–	–	–	–	–	–	–
45 to 54 years	–	7	–	–	–	–	3	3	3
55 to 64 years	–	5	–	–	–	–	6	6	6
65 to 74 years	–	3	–	–	–	–	4	4	4
75 years and over	–	3	–	–	–	–	3	3	3
Renter-occupied housing units	**–**	**9**	**–**	**–**	**–**	**–**	**1**	**1**	**1**
Under 25 years	–	1	–	–	–	–	–	–	–
25 to 34 years	–	3	–	–	–	–	1	1	1
35 to 44 years	–	1	–	–	–	–	–	–	–
45 to 54 years	–	1	–	–	–	–	–	–	–
55 to 64 years	–	2	–	–	–	–	–	–	–
65 to 74 years	–	1	–	–	–	–	–	–	–
75 years and over	–	–	–	–	–	–	–	–	–
HOUSEHOLDER 65 YEARS AND OVER									
Occupied housing units	**–**	**7**	**–**	**–**	**–**	**–**	**7**	**7**	**7**
1-person households	–	2	–	–	–	–	3	3	3
Units in structure:									
1, detached or attached	–	6	–	–	–	–	5	5	5
2 or more	–	–	–	–	–	–	–	–	–
Mobile home, trailer, or other	–	1	–	–	–	–	2	2	2
Specified owner	–	2	–	–	–	–	5	5	5
Mean value (dollars)	–	9 000	–	–	–	–	39 500	39 500	39 500
Specified renter	–	1	–	–	–	–	–	–	–
Mean contract rent (dollars)	–	187	–	–	–	–	–	–	–
VALUE									
Specified owner-occupied housing units	**–**	**15**	**–**	**–**	**–**	**–**	**10**	**10**	**10**
Less than $20,000	–	8	–	–	–	–	2	2	2
$20,000 to $29,999	–	2	–	–	–	–	–	–	–
$30,000 to $39,999	–	1	–	–	–	–	1	1	1
$40,000 to $49,999	–	2	–	–	–	–	–	–	–
$50,000 to $59,999	–	–	–	–	–	–	1	1	1
$60,000 to $69,999	–	2	–	–	–	–	2	2	2
$70,000 to $79,999	–	–	–	–	–	–	3	3	3
$80,000 to $89,999	–	–	–	–	–	–	–	–	–
$90,000 to $99,999	–	–	–	–	–	–	–	–	–
$100,000 to $124,999	–	–	–	–	–	–	–	–	–
$125,000 to $149,999	–	–	–	–	–	–	–	–	–
$150,000 to $174,999	–	–	–	–	–	–	–	–	–
$175,000 to $199,999	–	–	–	–	–	–	–	–	–
$200,000 to $249,999	–	–	–	–	–	–	–	–	–
$250,000 to $299,999	–	–	–	–	–	–	1	1	1
$300,000 to $399,999	–	–	–	–	–	–	–	–	–
$400,000 to $499,999	–	–	–	–	–	–	–	–	–
$500,000 or more	–	–	–	–	–	–	–	–	–
Median (dollars)	–	17 500	–	–	–	–	65 000	65 000	65 000
Mean (dollars)	–	25 700	–	–	–	–	74 800	74 800	74 800
Owner-occupied mobile homes or trailers	**–**	**7**	**–**	**–**	**–**	**–**	**6**	**6**	**6**
Median (dollars)	–	21 300	–	–	–	–	12 500	12 500	12 500
Mean (dollars)	–	22 500	–	–	–	–	20 800	20 800	20 800
CONTRACT RENT									
Specified renter-occupied housing units	**–**	**6**	**–**	**–**	**–**	**–**	**1**	**1**	**1**
Less than $100	–	2	–	–	–	–	1	1	1
$100 to $149	–	–	–	–	–	–	–	–	–
$150 to $199	–	2	–	–	–	–	–	–	–
$200 to $249	–	–	–	–	–	–	–	–	–
$250 to $299	–	–	–	–	–	–	–	–	–
$300 to $349	–	–	–	–	–	–	–	–	–
$350 to $399	–	–	–	–	–	–	–	–	–
$400 to $449	–	–	–	–	–	–	–	–	–
$450 to $499	–	–	–	–	–	–	–	–	–
$500 to $549	–	–	–	–	–	–	–	–	–
$550 to $599	–	–	–	–	–	–	–	–	–
$600 to $649	–	–	–	–	–	–	–	–	–
$650 to $699	–	–	–	–	–	–	–	–	–
$700 to $749	–	–	–	–	–	–	–	–	–
$750 to $999	–	–	–	–	–	–	–	–	–
$1,000 or more	–	–	–	–	–	–	–	–	–
No cash rent	–	2	–	–	–	–	–	–	–
Median (dollars)	–	127	–	–	–	–	80–	80–	80–
Mean (dollars)	–	119	–	–	–	–	50	50	50
MEALS INCLUDED IN RENT									
Specified renter-occupied housing units	**–**	**6**	**–**	**–**	**–**	**–**	**1**	**1**	**1**
With meals included in rent	–	–	–	–	–	–	–	–	–
No meals included in rent	–	4	–	–	–	–	1	1	1
No cash rent	–	2	–	–	–	–	–	–	–

TIPSII [UPF] GH11A CENSUS90 71580800 10/20/92 9:02 AM MACHINE: C DATA:CENSUS90*H11ATIPSDA00. 09/18/92 15:05:46 TAPE: NONE FRAME: 309
TSF:CENSUS90*92. 09/18/92 15:11:45 UTF:CENSUS90*93. 09/18/92 15:11:45 META:CENSUS90*H11ATABLES00. 09/18/92 15:32:16

Table 5. **Age of Householder and Financial Characteristics of American Indian, Eskimo, or Aleut Households: 1990**—Con.

[For definitions of terms and meanings of symbols, see text]

American Indian/Alaska Native Area State County	American Indian Reservation and Trust Land—Con.								
	Fort McDermitt Reservation					Fort McDowell Reservation			Fort Mojave Reservation and Trust Lands, AZ--CA--NV
		Nevada		Oregon			Arizona		
	Total	Total	Humboldt County	Total	Malheur County	Total	Total	Maricopa County	
Occupied housing units	**105**	**105**	**105**	**–**	**–**	**140**	**140**	**140**	**168**
AGE OF HOUSEHOLDER									
Owner-occupied housing units	**93**	**93**	**93**	**–**	**–**	**110**	**110**	**110**	**23**
Under 25 years	5	5	5	–	–	7	7	7	–
25 to 34 years	14	14	14	–	–	37	37	37	5
35 to 44 years	20	20	20	–	–	22	22	22	4
45 to 54 years	16	16	16	–	–	22	22	22	4
55 to 64 years	12	12	12	–	–	13	13	13	3
65 to 74 years	20	20	20	–	–	2	2	2	6
75 years and over	6	6	6	–	–	7	7	7	1
Renter-occupied housing units	**12**	**12**	**12**	**–**	**–**	**30**	**30**	**30**	**145**
Under 25 years	2	2	2	–	–	3	3	3	15
25 to 34 years	2	2	2	–	–	11	11	11	46
35 to 44 years	5	5	5	–	–	9	9	9	25
45 to 54 years	2	2	2	–	–	1	1	1	24
55 to 64 years	1	1	1	–	–	3	3	3	19
65 to 74 years	–	–	–	–	–	1	1	1	10
75 years and over	–	–	–	–	–	2	2	2	6
HOUSEHOLDER 65 YEARS AND OVER									
Occupied housing units	**26**	**26**	**26**	**–**	**–**	**12**	**12**	**12**	**23**
1-person households	4	4	4	–	–	2	2	2	7
Units in structure:									
1, detached or attached	25	25	25	–	–	11	11	11	21
2 or more	–	–	–	–	–	–	–	–	1
Mobile home, trailer, or other	1	1	1	–	–	1	1	1	1
Specified owner	12	12	12	–	–	6	6	6	6
Mean value (dollars)	20 800	20 800	20 800	–	–	33 800	33 800	33 800	55 800
Specified renter	–	–	–	–	–	2	2	2	15
Mean contract rent (dollars)	–	–	–	–	–	–	–	–	105
VALUE									
Specified owner-occupied housing units	**39**	**39**	**39**	**–**	**–**	**88**	**88**	**88**	**21**
Less than $20,000	22	22	22	–	–	20	20	20	2
$20,000 to $29,999	10	10	10	–	–	8	8	8	–
$30,000 to $39,999	3	3	3	–	–	11	11	11	2
$40,000 to $49,999	3	3	3	–	–	11	11	11	3
$50,000 to $59,999	1	1	1	–	–	16	16	16	9
$60,000 to $69,999	–	–	–	–	–	14	14	14	2
$70,000 to $79,999	–	–	–	–	–	4	4	4	2
$80,000 to $89,999	–	–	–	–	–	2	2	2	1
$90,000 to $99,999	–	–	–	–	–	–	–	–	–
$100,000 to $124,999	–	–	–	–	–	1	1	1	–
$125,000 to $149,999	–	–	–	–	–	–	–	–	–
$150,000 to $174,999	–	–	–	–	–	–	–	–	–
$175,000 to $199,999	–	–	–	–	–	–	–	–	–
$200,000 to $249,999	–	–	–	–	–	1	1	1	–
$250,000 to $299,999	–	–	–	–	–	–	–	–	–
$300,000 to $399,999	–	–	–	–	–	–	–	–	–
$400,000 to $499,999	–	–	–	–	–	–	–	–	–
$500,000 or more	–	–	–	–	–	–	–	–	–
Median (dollars)	16 900	16 900	16 900	–	–	43 600	43 600	43 600	54 400
Mean (dollars)	19 600	19 600	19 600	–	–	43 900	43 900	43 900	52 600
Owner-occupied mobile homes or trailers	**25**	**25**	**25**	**–**	**–**	**10**	**10**	**10**	**–**
Median (dollars)	10 000–	10 000–	10 000–	–	–	45 000	45 000	45 000	–
Mean (dollars)	10 700	10 700	10 700	–	–	101 700	101 700	101 700	–
CONTRACT RENT									
Specified renter-occupied housing units	**8**	**8**	**8**	**–**	**–**	**29**	**29**	**29**	**144**
Less than $100	3	3	3	–	–	8	8	8	62
$100 to $149	–	–	–	–	–	1	1	1	15
$150 to $199	–	–	–	–	–	3	3	3	8
$200 to $249	–	–	–	–	–	2	2	2	3
$250 to $299	1	1	1	–	–	–	–	–	3
$300 to $349	–	–	–	–	–	–	–	–	2
$350 to $399	–	–	–	–	–	–	–	–	2
$400 to $449	–	–	–	–	–	–	–	–	–
$450 to $499	–	–	–	–	–	1	1	1	–
$500 to $549	–	–	–	–	–	–	–	–	–
$550 to $599	–	–	–	–	–	–	–	–	–
$600 to $649	–	–	–	–	–	–	–	–	–
$650 to $699	–	–	–	–	–	–	–	–	–
$700 to $749	–	–	–	–	–	–	–	–	–
$750 to $999	–	–	–	–	–	–	–	–	–
$1,000 or more	–	–	–	–	–	–	–	–	–
No cash rent	4	4	4	–	–	14	14	14	49
Median (dollars)	80–	80–	80–	–	–	95	95	95	80–
Mean (dollars)	103	103	103	–	–	131	131	131	100
MEALS INCLUDED IN RENT									
Specified renter-occupied housing units	**8**	**8**	**8**	**–**	**–**	**29**	**29**	**29**	**144**
With meals included in rent	–	–	–	–	–	–	–	–	1
No meals included in rent	4	4	4	–	–	15	15	15	94
No cash rent	4	4	4	–	–	14	14	14	49

TIPSII [UPF] GH11A CENSUS90 71580800 10/20/92 9:02 AM MACHINE: C DATA:CENSUS90*H11ATIPSDA00. 09/18/92 15:05:46 TAPE: NONE FRAME: 310
TSF:CENSUS90*92. 09/18/92 15:11:45 UTF:CENSUS90*93. 09/18/92 15:11:45 META:CENSUS90*H11ATABLES00. 09/18/92 15:32:16

Table 5. **Age of Householder and Financial Characteristics of American Indian, Eskimo, or Aleut Households: 1990**—Con.

[For definitions of terms and meanings of symbols, see text]

American Indian/Alaska Native Area State County	American Indian Reservation and Trust Land—Con.									
	Fort Mojave Reservation							Fort Mojave Trust Lands		
		Arizona		California		Nevada			California	
	Total	Total	Mohave County	Total	San Bernardino County	Total	Clark County	Total	Total	San Bernardino County
Occupied housing units	**98**	**98**	**98**	**–**	**–**	**–**	**–**	**70**	**70**	**70**
AGE OF HOUSEHOLDER										
Owner-occupied housing units	**–**	**–**	**–**	**–**	**–**	**–**	**–**	**23**	**23**	**23**
Under 25 years	–	–	–	–	–	–	–	–	–	–
25 to 34 years	–	–	–	–	–	–	–	5	5	5
35 to 44 years	–	–	–	–	–	–	–	4	4	4
45 to 54 years	–	–	–	–	–	–	–	4	4	4
55 to 64 years	–	–	–	–	–	–	–	3	3	3
65 to 74 years	–	–	–	–	–	–	–	6	6	6
75 years and over	–	–	–	–	–	–	–	1	1	1
Renter-occupied housing units	**98**	**98**	**98**	**–**	**–**	**–**	**–**	**47**	**47**	**47**
Under 25 years	15	15	15	–	–	–	–	–	–	–
25 to 34 years	39	39	39	–	–	–	–	7	7	7
35 to 44 years	16	16	16	–	–	–	–	9	9	9
45 to 54 years	10	10	10	–	–	–	–	14	14	14
55 to 64 years	8	8	8	–	–	–	–	11	11	11
65 to 74 years	6	6	6	–	–	–	–	4	4	4
75 years and over	4	4	4	–	–	–	–	2	2	2
HOUSEHOLDER 65 YEARS AND OVER										
Occupied housing units	**10**	**10**	**10**	**–**	**–**	**–**	**–**	**13**	**13**	**13**
1-person households	6	6	6	–	–	–	–	1	1	1
Units in structure:										
1, detached or attached	10	10	10	–	–	–	–	11	11	11
2 or more	–	–	–	–	–	–	–	1	1	1
Mobile home, trailer, or other	–	–	–	–	–	–	–	1	1	1
Specified owner	–	–	–	–	–	–	–	6	6	6
Mean value (dollars)	–	–	–	–	–	–	–	55 800	55 800	55 800
Specified renter	9	9	9	–	–	–	–	6	6	6
Mean contract rent (dollars)	175	175	175	–	–	–	–	63	63	63
VALUE										
Specified owner-occupied housing units	**–**	**–**	**–**	**–**	**–**	**–**	**–**	**21**	**21**	**21**
Less than $20,000	–	–	–	–	–	–	–	2	2	2
$20,000 to $29,999	–	–	–	–	–	–	–	–	–	–
$30,000 to $39,999	–	–	–	–	–	–	–	2	2	2
$40,000 to $49,999	–	–	–	–	–	–	–	3	3	3
$50,000 to $59,999	–	–	–	–	–	–	–	9	9	9
$60,000 to $69,999	–	–	–	–	–	–	–	2	2	2
$70,000 to $79,999	–	–	–	–	–	–	–	2	2	2
$80,000 to $89,999	–	–	–	–	–	–	–	1	1	1
$90,000 to $99,999	–	–	–	–	–	–	–	–	–	–
$100,000 to $124,999	–	–	–	–	–	–	–	–	–	–
$125,000 to $149,999	–	–	–	–	–	–	–	–	–	–
$150,000 to $174,999	–	–	–	–	–	–	–	–	–	–
$175,000 to $199,999	–	–	–	–	–	–	–	–	–	–
$200,000 to $249,999	–	–	–	–	–	–	–	–	–	–
$250,000 to $299,999	–	–	–	–	–	–	–	–	–	–
$300,000 to $399,999	–	–	–	–	–	–	–	–	–	–
$400,000 to $499,999	–	–	–	–	–	–	–	–	–	–
$500,000 or more	–	–	–	–	–	–	–	–	–	–
Median (dollars)	–	–	–	–	–	–	–	54 400	54 400	54 400
Mean (dollars)	–	–	–	–	–	–	–	52 600	52 600	52 600
Owner-occupied mobile homes or trailers	**–**	**–**	**–**	**–**	**–**	**–**	**–**	**–**	**–**	**–**
Median (dollars)	–	–	–	–	–	–	–	–	–	–
Mean (dollars)	–	–	–	–	–	–	–	–	–	–
CONTRACT RENT										
Specified renter-occupied housing units	**97**	**97**	**97**	**–**	**–**	**–**	**–**	**47**	**47**	**47**
Less than $100	27	27	27	–	–	–	–	35	35	35
$100 to $149	9	9	9	–	–	–	–	6	6	6
$150 to $199	7	7	7	–	–	–	–	1	1	1
$200 to $249	1	1	1	–	–	–	–	2	2	2
$250 to $299	3	3	3	–	–	–	–	–	–	–
$300 to $349	1	1	1	–	–	–	–	1	1	1
$350 to $399	2	2	2	–	–	–	–	–	–	–
$400 to $449	–	–	–	–	–	–	–	–	–	–
$450 to $499	–	–	–	–	–	–	–	–	–	–
$500 to $549	–	–	–	–	–	–	–	–	–	–
$550 to $599	–	–	–	–	–	–	–	–	–	–
$600 to $649	–	–	–	–	–	–	–	–	–	–
$650 to $699	–	–	–	–	–	–	–	–	–	–
$700 to $749	–	–	–	–	–	–	–	–	–	–
$750 to $999	–	–	–	–	–	–	–	–	–	–
$1,000 or more	–	–	–	–	–	–	–	–	–	–
No cash rent	47	47	47	–	–	–	–	2	2	2
Median (dollars)	93	93	93	–	–	–	–	80–	80–	80–
Mean (dollars)	122	122	122	–	–	–	–	75	75	75
MEALS INCLUDED IN RENT										
Specified renter-occupied housing units	**97**	**97**	**97**	**–**	**–**	**–**	**–**	**47**	**47**	**47**
With meals included in rent	1	1	1	–	–	–	–	–	–	–
No meals included in rent	49	49	49	–	–	–	–	45	45	45
No cash rent	47	47	47	–	–	–	–	2	2	2

TIPSII [UPF] GH11A CENSUS90 71580800 10/20/92 9:02 AM MACHINE: C DATA:CENSUS90*H11ATIPSDA00. 09/18/92 15:05:46 TAPE: NONE FRAME: 311
TSF:CENSUS90*92. 09/18/92 15:11:45 UTF:CENSUS90*93. 09/18/92 15:11:45 META:CENSUS90*H11ATABLES00. 09/18/92 15:32:16

Table 5. **Age of Householder and Financial Characteristics of American Indian, Eskimo, or Aleut Households: 1990**—Con.

[For definitions of terms and meanings of symbols, see text]

American Indian/Alaska Native Area State County	American Indian Reservation and Trust Land—Con.								
	Fort Peck Reservation						Fort Yuma (Quechan) Reservation		
		Montana						Arizona	
	Total	Total	Daniels County	Roosevelt County	Sheridan County	Valley County	Total	Total	Yuma County
Occupied housing units	**1 591**	**1 591**	**–**	**1 461**	**–**	**130**	**331**	**–**	**–**
AGE OF HOUSEHOLDER									
Owner-occupied housing units	**777**	**777**	**–**	**702**	**–**	**75**	**240**	**–**	**–**
Under 25 years	26	26	–	21	–	5	7	–	–
25 to 34 years	156	156	–	139	–	17	37	–	–
35 to 44 years	204	204	–	189	–	15	56	–	–
45 to 54 years	153	153	–	142	–	11	60	–	–
55 to 64 years	125	125	–	110	–	15	36	–	–
65 to 74 years	71	71	–	62	–	9	24	–	–
75 years and over	42	42	–	39	–	3	20	–	–
Renter-occupied housing units	**814**	**814**	**–**	**759**	**–**	**55**	**91**	**–**	**–**
Under 25 years	108	108	–	97	–	11	8	–	–
25 to 34 years	304	304	–	283	–	21	30	–	–
35 to 44 years	174	174	–	163	–	11	18	–	–
45 to 54 years	119	119	–	114	–	5	7	–	–
55 to 64 years	61	61	–	58	–	3	8	–	–
65 to 74 years	27	27	–	25	–	2	14	–	–
75 years and over	21	21	–	19	–	2	6	–	–
HOUSEHOLDER 65 YEARS AND OVER									
Occupied housing units	**161**	**161**	**–**	**145**	**–**	**16**	**64**	**–**	**–**
1-person households	57	57	–	53	–	4	40	–	–
Units in structure:									
1, detached or attached	136	136	–	121	–	15	44	–	–
2 or more	11	11	–	11	–	–	–	–	–
Mobile home, trailer, or other	14	14	–	13	–	1	20	–	–
Specified owner	85	85	–	75	–	10	30	–	–
Mean value (dollars)	31 600	31 600	–	32 500	–	25 000	33 600	–	–
Specified renter	46	46	–	44	–	2	20	–	–
Mean contract rent (dollars)	80	80	–	80	–	82	128	–	–
VALUE									
Specified owner-occupied housing units	**563**	**563**	**–**	**503**	**–**	**60**	**194**	**–**	**–**
Less than $20,000	128	128	–	85	–	43	35	–	–
$20,000 to $29,999	96	96	–	89	–	7	17	–	–
$30,000 to $39,999	85	85	–	84	–	1	18	–	–
$40,000 to $49,999	96	96	–	93	–	3	55	–	–
$50,000 to $59,999	44	44	–	40	–	4	36	–	–
$60,000 to $69,999	38	38	–	37	–	1	19	–	–
$70,000 to $79,999	42	42	–	42	–	–	10	–	–
$80,000 to $89,999	16	16	–	16	–	–	2	–	–
$90,000 to $99,999	10	10	–	9	–	1	–	–	–
$100,000 to $124,999	5	5	–	5	–	–	–	–	–
$125,000 to $149,999	–	–	–	–	–	–	–	–	–
$150,000 to $174,999	3	3	–	3	–	–	2	–	–
$175,000 to $199,999	–	–	–	–	–	–	–	–	–
$200,000 to $249,999	–	–	–	–	–	–	–	–	–
$250,000 to $299,999	–	–	–	–	–	–	–	–	–
$300,000 to $399,999	–	–	–	–	–	–	–	–	–
$400,000 to $499,999	–	–	–	–	–	–	–	–	–
$500,000 or more	–	–	–	–	–	–	–	–	–
Median (dollars)	35 700	35 700	–	39 000	–	12 300	46 400	–	–
Mean (dollars)	40 200	40 200	–	42 600	–	20 000	43 600	–	–
Owner-occupied mobile homes or trailers	**103**	**103**	**–**	**101**	**–**	**2**	**36**	**–**	**–**
Median (dollars)	10 000–	10 000–	–	10 100	–	10 000–	10 000–	–	–
Mean (dollars)	16 800	16 800	–	16 900	–	9 000	14 500	–	–
CONTRACT RENT									
Specified renter-occupied housing units	**791**	**791**	**–**	**741**	**–**	**50**	**89**	**–**	**–**
Less than $100	329	329	–	297	–	32	29	–	–
$100 to $149	95	95	–	91	–	4	9	–	–
$150 to $199	88	88	–	84	–	4	5	–	–
$200 to $249	85	85	–	85	–	–	10	–	–
$250 to $299	53	53	–	53	–	–	4	–	–
$300 to $349	18	18	–	18	–	–	5	–	–
$350 to $399	6	6	–	6	–	–	2	–	–
$400 to $449	1	1	–	1	–	–	–	–	–
$450 to $499	–	–	–	–	–	–	3	–	–
$500 to $549	–	–	–	–	–	–	–	–	–
$550 to $599	–	–	–	–	–	–	–	–	–
$600 to $649	–	–	–	–	–	–	–	–	–
$650 to $699	–	–	–	–	–	–	–	–	–
$700 to $749	–	–	–	–	–	–	–	–	–
$750 to $999	–	–	–	–	–	–	–	–	–
$1,000 or more	–	–	–	–	–	–	–	–	–
No cash rent	116	116	–	106	–	10	22	–	–
Median (dollars)	104	104	–	111	–	80–	114	–	–
Mean (dollars)	129	129	–	132	–	73	160	–	–
MEALS INCLUDED IN RENT									
Specified renter-occupied housing units	**791**	**791**	**–**	**741**	**–**	**50**	**89**	**–**	**–**
With meals included in rent	5	5	–	5	–	–	2	–	–
No meals included in rent	670	670	–	630	–	40	65	–	–
No cash rent	116	116	–	106	–	10	22	–	–

TIPSII [UPF] GH11A CENSUS90 71580800 10/20/92 9:02 AM MACHINE: C DATA:CENSUS90*H11ATIPSDA00. 09/18/92 15:05:46 TAPE: NONE FRAME: 312
TSF:CENSUS90*92. 09/18/92 15:11:45 UTF:CENSUS90*93. 09/18/92 15:11:45 META:CENSUS90*H11ATABLES00. 09/18/92 15:32:16

Table 5. **Age of Householder and Financial Characteristics of American Indian, Eskimo, or Aleut Households: 1990**—Con.

[For definitions of terms and meanings of symbols, see text]

American Indian/Alaska Native Area State County	American Indian Reservation and Trust Land—Con.								
	Fort Yuma (Quechan) Reservation—Con.		Gila Bend Reservation and Trust Lands, AZ	Gila Bend Reservation			Gila Bend Trust Lands		
	California				Arizona			Arizona	
	Total	Imperial County		Total	Total	Maricopa County	Total	Total	Maricopa County
Occupied housing units	**331**	**331**	–	–	–	–	–	–	–
AGE OF HOUSEHOLDER									
Owner-occupied housing units	**240**	**240**	–	–	–	–	–	–	–
Under 25 years	7	7	–	–	–	–	–	–	–
25 to 34 years	37	37	–	–	–	–	–	–	–
35 to 44 years	56	56	–	–	–	–	–	–	–
45 to 54 years	60	60	–	–	–	–	–	–	–
55 to 64 years	36	36	–	–	–	–	–	–	–
65 to 74 years	24	24	–	–	–	–	–	–	–
75 years and over	20	20	–	–	–	–	–	–	–
Renter-occupied housing units	**91**	**91**	–	–	–	–	–	–	–
Under 25 years	8	8	–	–	–	–	–	–	–
25 to 34 years	30	30	–	–	–	–	–	–	–
35 to 44 years	18	18	–	–	–	–	–	–	–
45 to 54 years	7	7	–	–	–	–	–	–	–
55 to 64 years	8	8	–	–	–	–	–	–	–
65 to 74 years	14	14	–	–	–	–	–	–	–
75 years and over	6	6	–	–	–	–	–	–	–
HOUSEHOLDER 65 YEARS AND OVER									
Occupied housing units	**64**	**64**	–	–	–	–	–	–	–
1-person households	40	40	–	–	–	–	–	–	–
Units in structure:									
1, detached or attached	44	44	–	–	–	–	–	–	–
2 or more	–	–	–	–	–	–	–	–	–
Mobile home, trailer, or other	20	20	–	–	–	–	–	–	–
Specified owner	30	30	–	–	–	–	–	–	–
Mean value (dollars)	33 600	33 600	–	–	–	–	–	–	–
Specified renter	20	20	–	–	–	–	–	–	–
Mean contract rent (dollars)	128	128	–	–	–	–	–	–	–
VALUE									
Specified owner-occupied housing units	**194**	**194**	–	–	–	–	–	–	–
Less than $20,000	35	35	–	–	–	–	–	–	–
$20,000 to $29,999	17	17	–	–	–	–	–	–	–
$30,000 to $39,999	18	18	–	–	–	–	–	–	–
$40,000 to $49,999	55	55	–	–	–	–	–	–	–
$50,000 to $59,999	36	36	–	–	–	–	–	–	–
$60,000 to $69,999	19	19	–	–	–	–	–	–	–
$70,000 to $79,999	10	10	–	–	–	–	–	–	–
$80,000 to $89,999	2	2	–	–	–	–	–	–	–
$90,000 to $99,999	–	–	–	–	–	–	–	–	–
$100,000 to $124,999	–	–	–	–	–	–	–	–	–
$125,000 to $149,999	–	–	–	–	–	–	–	–	–
$150,000 to $174,999	2	2	–	–	–	–	–	–	–
$175,000 to $199,999	–	–	–	–	–	–	–	–	–
$200,000 to $249,999	–	–	–	–	–	–	–	–	–
$250,000 to $299,999	–	–	–	–	–	–	–	–	–
$300,000 to $399,999	–	–	–	–	–	–	–	–	–
$400,000 to $499,999	–	–	–	–	–	–	–	–	–
$500,000 or more	–	–	–	–	–	–	–	–	–
Median (dollars)	46 400	46 400	–	–	–	–	–	–	–
Mean (dollars)	43 600	43 600	–	–	–	–	–	–	–
Owner-occupied mobile homes or trailers	**36**	**36**	–	–	–	–	–	–	–
Median (dollars)	10 000–	10 000–	–	–	–	–	–	–	–
Mean (dollars)	14 500	14 500	–	–	–	–	–	–	–
CONTRACT RENT									
Specified renter-occupied housing units	**89**	**89**	–	–	–	–	–	–	–
Less than $100	29	29	–	–	–	–	–	–	–
$100 to $149	9	9	–	–	–	–	–	–	–
$150 to $199	5	5	–	–	–	–	–	–	–
$200 to $249	10	10	–	–	–	–	–	–	–
$250 to $299	4	4	–	–	–	–	–	–	–
$300 to $349	5	5	–	–	–	–	–	–	–
$350 to $399	2	2	–	–	–	–	–	–	–
$400 to $449	–	–	–	–	–	–	–	–	–
$450 to $499	3	3	–	–	–	–	–	–	–
$500 to $549	–	–	–	–	–	–	–	–	–
$550 to $599	–	–	–	–	–	–	–	–	–
$600 to $649	–	–	–	–	–	–	–	–	–
$650 to $699	–	–	–	–	–	–	–	–	–
$700 to $749	–	–	–	–	–	–	–	–	–
$750 to $999	–	–	–	–	–	–	–	–	–
$1,000 or more	–	–	–	–	–	–	–	–	–
No cash rent	22	22	–	–	–	–	–	–	–
Median (dollars)	114	114	–	–	–	–	–	–	–
Mean (dollars)	160	160	–	–	–	–	–	–	–
MEALS INCLUDED IN RENT									
Specified renter-occupied housing units	**89**	**89**	–	–	–	–	–	–	–
With meals included in rent	2	2	–	–	–	–	–	–	–
No meals included in rent	65	65	–	–	–	–	–	–	–
No cash rent	22	22	–	–	–	–	–	–	–

TIPSII [UPF] GH11A CENSUS90 71580800 10/20/92 9:02 AM MACHINE: C DATA:CENSUS90*H11ATIPSDA00. 09/18/92 15:05:46 TAPE: NONE FRAME: 313
TSF:CENSUS90*92. 09/18/92 15:11:45 UTF:CENSUS90*93. 09/18/92 15:11:45 META:CENSUS90*H11ATABLES00. 09/18/92 15:32:16

Table 5. **Age of Householder and Financial Characteristics of American Indian, Eskimo, or Aleut Households: 1990**—Con.

[For definitions of terms and meanings of symbols, see text]

American Indian/Alaska Native Area State County	American Indian Reservation and Trust Land—Con.							
	Gila River Reservation				Golden Hill Reservation (state)			
		Arizona				Connecticut		
	Total	Total	Maricopa County	Pinal County	Total	Total	Fairfield County	New London County
Occupied housing units	**2 295**	**2 295**	**645**	**1 650**	**1**	**1**	**–**	**1**
AGE OF HOUSEHOLDER								
Owner-occupied housing units	**1 540**	**1 540**	**373**	**1 167**	**–**	**–**	**–**	**–**
Under 25 years	64	64	24	40	–	–	–	–
25 to 34 years	330	330	90	240	–	–	–	–
35 to 44 years	390	390	90	300	–	–	–	–
45 to 54 years	290	290	61	229	–	–	–	–
55 to 64 years	228	228	55	173	–	–	–	–
65 to 74 years	155	155	39	116	–	–	–	–
75 years and over	83	83	14	69	–	–	–	–
Renter-occupied housing units	**755**	**755**	**272**	**483**	**1**	**1**	**–**	**1**
Under 25 years	94	94	28	66	1	1	–	1
25 to 34 years	281	281	89	192	–	–	–	–
35 to 44 years	154	154	73	81	–	–	–	–
45 to 54 years	112	112	41	71	–	–	–	–
55 to 64 years	59	59	24	35	–	–	–	–
65 to 74 years	37	37	11	26	–	–	–	–
75 years and over	18	18	6	12	–	–	–	–
HOUSEHOLDER 65 YEARS AND OVER								
Occupied housing units	**293**	**293**	**70**	**223**	**–**	**–**	**–**	**–**
1-person households	76	76	19	57	–	–	–	–
Units in structure:								
1, detached or attached	236	236	58	178	–	–	–	–
2 or more	31	31	6	25	–	–	–	–
Mobile home, trailer, or other	26	26	6	20	–	–	–	–
Specified owner	183	183	38	145	–	–	–	–
Mean value (dollars)	18 000	18 000	18 300	17 900	–	–	–	–
Specified renter	51	51	16	35	–	–	–	–
Mean contract rent (dollars)	118	118	168	101	–	–	–	–
VALUE								
Specified owner-occupied housing units	**1 163**	**1 163**	**266**	**897**	**–**	**–**	**–**	**–**
Less than $20,000	708	708	165	543	–	–	–	–
$20,000 to $29,999	106	106	20	86	–	–	–	–
$30,000 to $39,999	138	138	22	116	–	–	–	–
$40,000 to $49,999	79	79	20	59	–	–	–	–
$50,000 to $59,999	78	78	20	58	–	–	–	–
$60,000 to $69,999	19	19	5	14	–	–	–	–
$70,000 to $79,999	24	24	9	15	–	–	–	–
$80,000 to $89,999	7	7	3	4	–	–	–	–
$90,000 to $99,999	1	1	–	1	–	–	–	–
$100,000 to $124,999	3	3	2	1	–	–	–	–
$125,000 to $149,999	–	–	–	–	–	–	–	–
$150,000 to $174,999	–	–	–	–	–	–	–	–
$175,000 to $199,999	–	–	–	–	–	–	–	–
$200,000 to $249,999	–	–	–	–	–	–	–	–
$250,000 to $299,999	–	–	–	–	–	–	–	–
$300,000 to $399,999	–	–	–	–	–	–	–	–
$400,000 to $499,999	–	–	–	–	–	–	–	–
$500,000 or more	–	–	–	–	–	–	–	–
Median (dollars)	10 800	10 800	10 000–	11 500	–	–	–	–
Mean (dollars)	22 600	22 600	23 600	22 300	–	–	–	–
Owner-occupied mobile homes or trailers	**236**	**236**	**62**	**174**	**–**	**–**	**–**	**–**
Median (dollars)	12 400	12 400	15 800	11 300	–	–	–	–
Mean (dollars)	24 800	24 800	41 800	18 700	–	–	–	–
CONTRACT RENT								
Specified renter-occupied housing units	**716**	**716**	**249**	**467**	**1**	**1**	**–**	**1**
Less than $100	242	242	66	176	–	–	–	–
$100 to $149	43	43	12	31	–	–	–	–
$150 to $199	51	51	13	38	–	–	–	–
$200 to $249	23	23	6	17	–	–	–	–
$250 to $299	19	19	7	12	–	–	–	–
$300 to $349	9	9	5	4	–	–	–	–
$350 to $399	2	2	–	2	–	–	–	–
$400 to $449	5	5	3	2	–	–	–	–
$450 to $499	–	–	–	–	–	–	–	–
$500 to $549	–	–	–	–	–	–	–	–
$550 to $599	1	1	1	–	–	–	–	–
$600 to $649	–	–	–	–	–	–	–	–
$650 to $699	–	–	–	–	–	–	–	–
$700 to $749	–	–	–	–	–	–	–	–
$750 to $999	–	–	–	–	–	–	–	–
$1,000 or more	–	–	–	–	–	–	–	–
No cash rent	321	321	136	185	1	1	–	1
Median (dollars)	80–	80–	80–	80–	–	–	–	–
Mean (dollars)	110	110	124	105	–	–	–	–
MEALS INCLUDED IN RENT								
Specified renter-occupied housing units	**716**	**716**	**249**	**467**	**1**	**1**	**–**	**1**
With meals included in rent	9	9	3	6	–	–	–	–
No meals included in rent	386	386	110	276	–	–	–	–
No cash rent	321	321	136	185	1	1	–	1

TIPSII [UPF] GH11A CENSUS90 71580800 10/20/92 9:02 AM MACHINE: C DATA:CENSUS90*H11ATIPSDA00. 09/18/92 15:05:46 TAPE: NONE FRAME: 314
TSF:CENSUS90*92. 09/18/92 15:11:45 UTF:CENSUS90*93. 09/18/92 15:11:45 META:CENSUS90*H11ATABLES00. 09/18/92 15:32:16

Table 5. **Age of Householder and Financial Characteristics of American Indian, Eskimo, or Aleut Households: 1990**—Con.

[For definitions of terms and meanings of symbols, see text]

American Indian/Alaska Native Area State County	American Indian Reservation and Trust Land—Con.								
	Goshute Reservation						Grand Portage Reservation		
		Nevada		Utah				Minnesota	
	Total	Total	White Pine County	Total	Juab County	Tooele County	Total	Total	Cook County
Occupied housing units	**29**	**6**	**6**	**23**	**12**	**11**	**87**	**87**	**87**
AGE OF HOUSEHOLDER									
Owner-occupied housing units	**5**	**–**	**–**	**5**	**3**	**2**	**44**	**44**	**44**
Under 25 years	–	–	–	–	–	–	–	–	–
25 to 34 years	2	–	–	2	1	1	7	7	7
35 to 44 years	1	–	–	1	1	–	12	12	12
45 to 54 years	1	–	–	1	–	1	12	12	12
55 to 64 years	–	–	–	–	–	–	7	7	7
65 to 74 years	–	–	–	–	–	–	5	5	5
75 years and over	1	–	–	1	1	–	1	1	1
Renter-occupied housing units	**24**	**6**	**6**	**18**	**9**	**9**	**43**	**43**	**43**
Under 25 years	1	–	–	1	–	1	4	4	4
25 to 34 years	7	2	2	5	4	1	15	15	15
35 to 44 years	5	2	2	3	3	–	9	9	9
45 to 54 years	5	1	1	4	–	4	8	8	8
55 to 64 years	4	1	1	3	2	1	3	3	3
65 to 74 years	1	–	–	1	–	1	2	2	2
75 years and over	1	–	–	1	–	1	2	2	2
HOUSEHOLDER 65 YEARS AND OVER									
Occupied housing units	**3**	**–**	**–**	**3**	**1**	**2**	**10**	**10**	**10**
1-person households	1	–	–	1	–	1	7	7	7
Units in structure:									
1, detached or attached	3	–	–	3	1	2	10	10	10
2 or more	–	–	–	–	–	–	–	–	–
Mobile home, trailer, or other	–	–	–	–	–	–	–	–	–
Specified owner	–	–	–	–	–	–	6	6	6
Mean value (dollars)	–	–	–	–	–	–	45 800	45 800	45 800
Specified renter	1	–	–	1	–	1	4	4	4
Mean contract rent (dollars)	–	–	–	–	–	–	86	86	86
VALUE									
Specified owner-occupied housing units	**2**	**–**	**–**	**2**	**2**	**–**	**33**	**33**	**33**
Less than $20,000	–	–	–	–	–	–	2	2	2
$20,000 to $29,999	–	–	–	–	–	–	4	4	4
$30,000 to $39,999	1	–	–	1	1	–	5	5	5
$40,000 to $49,999	–	–	–	–	–	–	7	7	7
$50,000 to $59,999	–	–	–	–	–	–	6	6	6
$60,000 to $69,999	–	–	–	–	–	–	3	3	3
$70,000 to $79,999	1	–	–	1	1	–	2	2	2
$80,000 to $89,999	–	–	–	–	–	–	1	1	1
$90,000 to $99,999	–	–	–	–	–	–	–	–	–
$100,000 to $124,999	–	–	–	–	–	–	2	2	2
$125,000 to $149,999	–	–	–	–	–	–	1	1	1
$150,000 to $174,999	–	–	–	–	–	–	–	–	–
$175,000 to $199,999	–	–	–	–	–	–	–	–	–
$200,000 to $249,999	–	–	–	–	–	–	–	–	–
$250,000 to $299,999	–	–	–	–	–	–	–	–	–
$300,000 to $399,999	–	–	–	–	–	–	–	–	–
$400,000 to $499,999	–	–	–	–	–	–	–	–	–
$500,000 or more	–	–	–	–	–	–	–	–	–
Median (dollars)	52 500	–	–	52 500	52 500	–	43 900	43 900	43 900
Mean (dollars)	52 500	–	–	52 500	52 500	–	52 100	52 100	52 100
Owner-occupied mobile homes or trailers	**–**	**–**	**–**	**–**	**–**	**–**	**6**	**6**	**6**
Median (dollars)	–	–	–	–	–	–	10 000	10 000	10 000
Mean (dollars)	–	–	–	–	–	–	18 300	18 300	18 300
CONTRACT RENT									
Specified renter-occupied housing units	**19**	**4**	**4**	**15**	**8**	**7**	**43**	**43**	**43**
Less than $100	7	2	2	5	–	5	20	20	20
$100 to $149	–	–	–	–	–	–	11	11	11
$150 to $199	–	–	–	–	–	–	2	2	2
$200 to $249	–	–	–	–	–	–	3	3	3
$250 to $299	–	–	–	–	–	–	–	–	–
$300 to $349	–	–	–	–	–	–	–	–	–
$350 to $399	–	–	–	–	–	–	–	–	–
$400 to $449	–	–	–	–	–	–	–	–	–
$450 to $499	–	–	–	–	–	–	1	1	1
$500 to $549	–	–	–	–	–	–	–	–	–
$550 to $599	–	–	–	–	–	–	–	–	–
$600 to $649	–	–	–	–	–	–	–	–	–
$650 to $699	–	–	–	–	–	–	–	–	–
$700 to $749	–	–	–	–	–	–	–	–	–
$750 to $999	–	–	–	–	–	–	–	–	–
$1,000 or more	–	–	–	–	–	–	–	–	–
No cash rent	12	2	2	10	8	2	6	6	6
Median (dollars)	80–	80–	80–	80–	–	80–	96	96	96
Mean (dollars)	50	50	50	50	–	50	109	109	109
MEALS INCLUDED IN RENT									
Specified renter-occupied housing units	**19**	**4**	**4**	**15**	**8**	**7**	**43**	**43**	**43**
With meals included in rent	–	–	–	–	–	–	–	–	–
No meals included in rent	7	2	2	5	–	5	37	37	37
No cash rent	12	2	2	10	8	2	6	6	6

TIPSII [UPF] GH11A CENSUS90 71580800 10/20/92 9:02 AM MACHINE: C DATA:CENSUS90*H11ATIPSDA00. 09/18/92 15:05:46 TAPE: NONE FRAME: 315
TSF:CENSUS90*92. 09/18/92 15:11:45 UTF:CENSUS90*93. 09/18/92 15:11:45 META:CENSUS90*H11ATABLES00. 09/18/92 15:32:16

Table 5. **Age of Householder and Financial Characteristics of American Indian, Eskimo, or Aleut Households: 1990—** Con.

[For definitions of terms and meanings of symbols, see text]

American Indian/Alaska Native Area State County	American Indian Reservation and Trust Land—Con.									
	Grand Ronde Reservation			Grand Traverse Reservation and Trust Lands, MI	Grand Traverse Reservation			Grand Traverse Trust Lands		
		Oregon				Michigan			Michigan	
	Total	Total	Yamhill County		Total	Total	Leelanau County	Total	Total	Leelanau County
Occupied housing units	**1**	**1**	**1**	**61**	**3**	**3**	**3**	**58**	**58**	**58**
AGE OF HOUSEHOLDER										
Owner-occupied housing units	**1**	**1**	**1**	**24**	**3**	**3**	**3**	**21**	**21**	**21**
Under 25 years	–	–	–	–	–	–	–	–	–	–
25 to 34 years	–	–	–	1	1	1	1	–	–	–
35 to 44 years	–	–	–	2	–	–	–	2	2	2
45 to 54 years	1	1	1	7	–	–	–	7	7	7
55 to 64 years	–	–	–	5	2	2	2	3	3	3
65 to 74 years	–	–	–	6	–	–	–	6	6	6
75 years and over	–	–	–	3	–	–	–	3	3	3
Renter-occupied housing units	**–**	**–**	**–**	**37**	**–**	**–**	**–**	**37**	**37**	**37**
Under 25 years	–	–	–	1	–	–	–	1	1	1
25 to 34 years	–	–	–	14	–	–	–	14	14	14
35 to 44 years	–	–	–	13	–	–	–	13	13	13
45 to 54 years	–	–	–	1	–	–	–	1	1	1
55 to 64 years	–	–	–	4	–	–	–	4	4	4
65 to 74 years	–	–	–	4	–	–	–	4	4	4
75 years and over	–	–	–	–	–	–	–	–	–	–
HOUSEHOLDER 65 YEARS AND OVER										
Occupied housing units	**–**	**–**	**–**	**13**	**–**	**–**	**–**	**13**	**13**	**13**
1-person households	–	–	–	5	–	–	–	5	5	5
Units in structure:										
1, detached or attached	–	–	–	5	–	–	–	5	5	5
2 or more	–	–	–	4	–	–	–	4	4	4
Mobile home, trailer, or other	–	–	–	4	–	–	–	4	4	4
Specified owner	–	–	–	5	–	–	–	5	5	5
Mean value (dollars)	–	–	–	46 000	–	–	–	46 000	46 000	46 000
Specified renter	–	–	–	4	–	–	–	4	4	4
Mean contract rent (dollars)	–	–	–	63	–	–	–	63	63	63
VALUE										
Specified owner-occupied housing units	**1**	**1**	**1**	**16**	**3**	**3**	**3**	**13**	**13**	**13**
Less than $20,000	–	–	–	–	–	–	–	–	–	–
$20,000 to $29,999	–	–	–	2	–	–	–	2	2	2
$30,000 to $39,999	1	1	1	3	–	–	–	3	3	3
$40,000 to $49,999	–	–	–	3	–	–	–	3	3	3
$50,000 to $59,999	–	–	–	–	–	–	–	–	–	–
$60,000 to $69,999	–	–	–	–	–	–	–	–	–	–
$70,000 to $79,999	–	–	–	1	1	1	1	–	–	–
$80,000 to $89,999	–	–	–	3	–	–	–	3	3	3
$90,000 to $99,999	–	–	–	1	–	–	–	1	1	1
$100,000 to $124,999	–	–	–	1	1	1	1	–	–	–
$125,000 to $149,999	–	–	–	–	–	–	–	–	–	–
$150,000 to $174,999	–	–	–	–	–	–	–	–	–	–
$175,000 to $199,999	–	–	–	1	1	1	1	–	–	–
$200,000 to $249,999	–	–	–	–	–	–	–	–	–	–
$250,000 to $299,999	–	–	–	1	–	–	–	1	1	1
$300,000 to $399,999	–	–	–	–	–	–	–	–	–	–
$400,000 to $499,999	–	–	–	–	–	–	–	–	–	–
$500,000 or more	–	–	–	–	–	–	–	–	–	–
Median (dollars)	37 500	37 500	37 500	60 000	112 500	112 500	112 500	42 500	42 500	42 500
Mean (dollars)	37 500	37 500	37 500	79 800	125 800	125 800	125 800	69 200	69 200	69 200
Owner-occupied mobile homes or trailers	**–**	**–**	**–**	**7**	**–**	**–**	**–**	**7**	**7**	**7**
Median (dollars)	–	–	–	20 800	–	–	–	20 800	20 800	20 800
Mean (dollars)	–	–	–	21 700	–	–	–	21 700	21 700	21 700
CONTRACT RENT										
Specified renter-occupied housing units	**–**	**–**	**–**	**36**	**–**	**–**	**–**	**36**	**36**	**36**
Less than $100	–	–	–	23	–	–	–	23	23	23
$100 to $149	–	–	–	4	–	–	–	4	4	4
$150 to $199	–	–	–	1	–	–	–	1	1	1
$200 to $249	–	–	–	3	–	–	–	3	3	3
$250 to $299	–	–	–	3	–	–	–	3	3	3
$300 to $349	–	–	–	1	–	–	–	1	1	1
$350 to $399	–	–	–	–	–	–	–	–	–	–
$400 to $449	–	–	–	–	–	–	–	–	–	–
$450 to $499	–	–	–	–	–	–	–	–	–	–
$500 to $549	–	–	–	–	–	–	–	–	–	–
$550 to $599	–	–	–	–	–	–	–	–	–	–
$600 to $649	–	–	–	–	–	–	–	–	–	–
$650 to $699	–	–	–	–	–	–	–	–	–	–
$700 to $749	–	–	–	–	–	–	–	–	–	–
$750 to $999	–	–	–	–	–	–	–	–	–	–
$1,000 or more	–	–	–	–	–	–	–	–	–	–
No cash rent	–	–	–	1	–	–	–	1	1	1
Median (dollars)	–	–	–	82	–	–	–	82	82	82
Mean (dollars)	–	–	–	111	–	–	–	111	111	111
MEALS INCLUDED IN RENT										
Specified renter-occupied housing units	**–**	**–**	**–**	**36**	**–**	**–**	**–**	**36**	**36**	**36**
With meals included in rent	–	–	–	–	–	–	–	–	–	–
No meals included in rent	–	–	–	35	–	–	–	35	35	35
No cash rent	–	–	–	1	–	–	–	1	1	1

TIPSII [UPF] GH11A CENSUS90 71580800 10/20/92 9:02 AM MACHINE: C DATA:CENSUS90*H11ATIPSDA00. 09/18/92 15:05:46 TAPE: NONE FRAME: 316
TSF:CENSUS90*92. 09/18/92 15:11:45 UTF:CENSUS90*93. 09/18/92 15:11:45 META:CENSUS90*H11ATABLES00. 09/18/92 15:32:16

Table 5. **Age of Householder and Financial Characteristics of American Indian, Eskimo, or Aleut Households: 1990**—Con.

[For definitions of terms and meanings of symbols, see text]

American Indian/Alaska Native Area State County	American Indian Reservation and Trust Land—Con.									
	Greenville Rancheria			Grindstone Creek Rancheria			Hannahville Community and Trust Lands, MI	Hannahville Community		
		California			California				Michigan	
	Total	Total	Plumas County	Total	Total	Glenn County		Total	Total	Menominee County
Occupied housing units	**4**	**4**	**4**	**23**	**23**	**23**	**42**	**37**	**37**	**37**
AGE OF HOUSEHOLDER										
Owner-occupied housing units	**3**	**3**	**3**	**15**	**15**	**15**	**8**	**7**	**7**	**7**
Under 25 years	–	–	–	–	–	–	1	1	1	1
25 to 34 years	–	–	–	6	6	6	1	1	1	1
35 to 44 years	–	–	–	6	6	6	1	1	1	1
45 to 54 years	1	1	1	3	3	3	3	3	3	3
55 to 64 years	–	–	–	–	–	–	–	–	–	–
65 to 74 years	2	2	2	–	–	–	1	–	–	–
75 years and over	–	–	–	–	–	–	1	1	1	1
Renter-occupied housing units	**1**	**1**	**1**	**8**	**8**	**8**	**34**	**30**	**30**	**30**
Under 25 years	–	–	–	2	2	2	6	6	6	6
25 to 34 years	–	–	–	2	2	2	11	10	10	10
35 to 44 years	–	–	–	–	–	–	10	9	9	9
45 to 54 years	–	–	–	3	3	3	2	–	–	–
55 to 64 years	–	–	–	1	1	1	1	1	1	1
65 to 74 years	1	1	1	–	–	–	3	3	3	3
75 years and over	–	–	–	–	–	–	1	1	1	1
HOUSEHOLDER 65 YEARS AND OVER										
Occupied housing units	**3**	**3**	**3**	**–**	**–**	**–**	**6**	**5**	**5**	**5**
1-person households	1	1	1	–	–	–	–	–	–	–
Units in structure:										
1, detached or attached	3	3	3	–	–	–	6	5	5	5
2 or more	–	–	–	–	–	–	–	–	–	–
Mobile home, trailer, or other	–	–	–	–	–	–	–	–	–	–
Specified owner	2	2	2	–	–	–	1	–	–	–
Mean value (dollars)	40 000	40 000	40 000	–	–	–	52 500	–	–	–
Specified renter	1	1	1	–	–	–	1	1	1	1
Mean contract rent (dollars)	–	–	–	–	–	–	50	50	50	50
VALUE										
Specified owner-occupied housing units	**2**	**2**	**2**	**11**	**11**	**11**	**3**	**2**	**2**	**2**
Less than $20,000	–	–	–	2	2	2	–	–	–	–
$20,000 to $29,999	–	–	–	1	1	1	1	1	1	1
$30,000 to $39,999	1	1	1	5	5	5	1	1	1	1
$40,000 to $49,999	1	1	1	1	1	1	–	–	–	–
$50,000 to $59,999	–	–	–	1	1	1	1	–	–	–
$60,000 to $69,999	–	–	–	1	1	1	–	–	–	–
$70,000 to $79,999	–	–	–	–	–	–	–	–	–	–
$80,000 to $89,999	–	–	–	–	–	–	–	–	–	–
$90,000 to $99,999	–	–	–	–	–	–	–	–	–	–
$100,000 to $124,999	–	–	–	–	–	–	–	–	–	–
$125,000 to $149,999	–	–	–	–	–	–	–	–	–	–
$150,000 to $174,999	–	–	–	–	–	–	–	–	–	–
$175,000 to $199,999	–	–	–	–	–	–	–	–	–	–
$200,000 to $249,999	–	–	–	–	–	–	–	–	–	–
$250,000 to $299,999	–	–	–	–	–	–	–	–	–	–
$300,000 to $399,999	–	–	–	–	–	–	–	–	–	–
$400,000 to $499,999	–	–	–	–	–	–	–	–	–	–
$500,000 or more	–	–	–	–	–	–	–	–	–	–
Median (dollars)	40 000	40 000	40 000	35 800	35 800	35 800	37 500	30 000	30 000	30 000
Mean (dollars)	40 000	40 000	40 000	36 100	36 100	36 100	37 500	30 000	30 000	30 000
Owner-occupied mobile homes or trailers	**1**	**1**	**1**	**4**	**4**	**4**	**4**	**4**	**4**	**4**
Median (dollars)	10 000–	10 000–	10 000–	12 500	12 500	12 500	10 000–	10 000–	10 000–	10 000–
Mean (dollars)	9 000	9 000	9 000	15 400	15 400	15 400	9 000	9 000	9 000	9 000
CONTRACT RENT										
Specified renter-occupied housing units	**1**	**1**	**1**	**8**	**8**	**8**	**15**	**14**	**14**	**14**
Less than $100	–	–	–	6	6	6	13	12	12	12
$100 to $149	–	–	–	1	1	1	–	–	–	–
$150 to $199	–	–	–	–	–	–	–	–	–	–
$200 to $249	–	–	–	–	–	–	1	1	1	1
$250 to $299	–	–	–	–	–	–	1	1	1	1
$300 to $349	–	–	–	–	–	–	–	–	–	–
$350 to $399	–	–	–	–	–	–	–	–	–	–
$400 to $449	–	–	–	–	–	–	–	–	–	–
$450 to $499	–	–	–	–	–	–	–	–	–	–
$500 to $549	–	–	–	–	–	–	–	–	–	–
$550 to $599	–	–	–	–	–	–	–	–	–	–
$600 to $649	–	–	–	–	–	–	–	–	–	–
$650 to $699	–	–	–	–	–	–	–	–	–	–
$700 to $749	–	–	–	–	–	–	–	–	–	–
$750 to $999	–	–	–	–	–	–	–	–	–	–
$1,000 or more	–	–	–	–	–	–	–	–	–	–
No cash rent	1	1	1	1	1	1	–	–	–	–
Median (dollars)	–	–	–	80–	80–	80–	80–	80–	80–	80–
Mean (dollars)	–	–	–	59	59	59	77	79	79	79
MEALS INCLUDED IN RENT										
Specified renter-occupied housing units	**1**	**1**	**1**	**8**	**8**	**8**	**15**	**14**	**14**	**14**
With meals included in rent	–	–	–	–	–	–	–	–	–	–
No meals included in rent	–	–	–	7	7	7	15	14	14	14
No cash rent	1	1	1	1	1	1	–	–	–	–

TIPSII [UPF] GH11A CENSUS90 71580800 10/20/92 9:02 AM MACHINE: C DATA:CENSUS90*H11ATIPSDA00. 09/18/92 15:05:46 TAPE: NONE FRAME: 317
TSF:CENSUS90*92. 09/18/92 15:11:45 UTF:CENSUS90*93. 09/18/92 15:11:45 META:CENSUS90*H11ATABLES00. 09/18/92 15:32:16

Table 5. **Age of Householder and Financial Characteristics of American Indian, Eskimo, or Aleut Households: 1990—** Con.

[For definitions of terms and meanings of symbols, see text]

American Indian/Alaska Native Area State County	American Indian Reservation and Trust Land—Con.									
	Hannahville Trust Lands				Hassanamisco Reservation (state)			Havasupai Reservation		
		Michigan				Massachusetts			Arizona	
	Total	Total	Delta County	Menominee County	Total	Total	Worcester County	Total	Total	Coconino County
Occupied housing units	**5**	**5**	**–**	**5**	**1**	**1**	**1**	**93**	**93**	**93**
AGE OF HOUSEHOLDER										
Owner-occupied housing units	**1**	**1**	**–**	**1**	**–**	**–**	**–**	**74**	**74**	**74**
Under 25 years	–	–	–	–	–	–	–	2	2	2
25 to 34 years	–	–	–	–	–	–	–	16	16	16
35 to 44 years	–	–	–	–	–	–	–	16	16	16
45 to 54 years	–	–	–	–	–	–	–	11	11	11
55 to 64 years	–	–	–	–	–	–	–	14	14	14
65 to 74 years	1	1	–	1	–	–	–	7	7	7
75 years and over	–	–	–	–	–	–	–	8	8	8
Renter-occupied housing units	**4**	**4**	**–**	**4**	**1**	**1**	**1**	**19**	**19**	**19**
Under 25 years	–	–	–	–	–	–	–	2	2	2
25 to 34 years	1	1	–	1	–	–	–	7	7	7
35 to 44 years	1	1	–	1	–	–	–	8	8	8
45 to 54 years	2	2	–	2	–	–	–	1	1	1
55 to 64 years	–	–	–	–	–	–	–	1	1	1
65 to 74 years	–	–	–	–	1	1	1	–	–	–
75 years and over	–	–	–	–	–	–	–	–	–	–
HOUSEHOLDER 65 YEARS AND OVER										
Occupied housing units	**1**	**1**	**–**	**1**	**1**	**1**	**1**	**15**	**15**	**15**
1-person households	–	–	–	–	1	1	1	1	1	1
Units in structure:										
1, detached or attached	1	1	–	1	1	1	1	15	15	15
2 or more	–	–	–	–	–	–	–	–	–	–
Mobile home, trailer, or other	–	–	–	–	–	–	–	–	–	–
Specified owner	1	1	–	1	–	–	–	15	15	15
Mean value (dollars)	52 500	52 500	–	52 500	–	–	–	40 200	40 200	40 200
Specified renter	–	–	–	–	1	1	1	–	–	–
Mean contract rent (dollars)	–	–	–	–	–	–	–	–	–	–
VALUE										
Specified owner-occupied housing units	**1**	**1**	**–**	**1**	**–**	**–**	**–**	**74**	**74**	**74**
Less than $20,000	–	–	–	–	–	–	–	12	12	12
$20,000 to $29,999	–	–	–	–	–	–	–	8	8	8
$30,000 to $39,999	–	–	–	–	–	–	–	17	17	17
$40,000 to $49,999	–	–	–	–	–	–	–	3	3	3
$50,000 to $59,999	1	1	–	1	–	–	–	10	10	10
$60,000 to $69,999	–	–	–	–	–	–	–	15	15	15
$70,000 to $79,999	–	–	–	–	–	–	–	2	2	2
$80,000 to $89,999	–	–	–	–	–	–	–	–	–	–
$90,000 to $99,999	–	–	–	–	–	–	–	–	–	–
$100,000 to $124,999	–	–	–	–	–	–	–	1	1	1
$125,000 to $149,999	–	–	–	–	–	–	–	–	–	–
$150,000 to $174,999	–	–	–	–	–	–	–	–	–	–
$175,000 to $199,999	–	–	–	–	–	–	–	–	–	–
$200,000 to $249,999	–	–	–	–	–	–	–	–	–	–
$250,000 to $299,999	–	–	–	–	–	–	–	1	1	1
$300,000 to $399,999	–	–	–	–	–	–	–	–	–	–
$400,000 to $499,999	–	–	–	–	–	–	–	–	–	–
$500,000 or more	–	–	–	–	–	–	–	5	5	5
Median (dollars)	52 500	52 500	–	52 500	–	–	–	40 000	40 000	40 000
Mean (dollars)	52 500	52 500	–	52 500	–	–	–	82 500	82 500	82 500
Owner-occupied mobile homes or trailers	**–**	**–**	**–**	**–**	**–**	**–**	**–**	**–**	**–**	**–**
Median (dollars)	–	–	–	–	–	–	–	–	–	–
Mean (dollars)	–	–	–	–	–	–	–	–	–	–
CONTRACT RENT										
Specified renter-occupied housing units	**1**	**1**	**–**	**1**	**1**	**1**	**1**	**18**	**18**	**18**
Less than $100	1	1	–	1	–	–	–	–	–	–
$100 to $149	–	–	–	–	–	–	–	–	–	–
$150 to $199	–	–	–	–	–	–	–	1	1	1
$200 to $249	–	–	–	–	–	–	–	–	–	–
$250 to $299	–	–	–	–	–	–	–	–	–	–
$300 to $349	–	–	–	–	–	–	–	–	–	–
$350 to $399	–	–	–	–	–	–	–	–	–	–
$400 to $449	–	–	–	–	–	–	–	–	–	–
$450 to $499	–	–	–	–	–	–	–	–	–	–
$500 to $549	–	–	–	–	–	–	–	–	–	–
$550 to $599	–	–	–	–	–	–	–	–	–	–
$600 to $649	–	–	–	–	–	–	–	–	–	–
$650 to $699	–	–	–	–	–	–	–	–	–	–
$700 to $749	–	–	–	–	–	–	–	–	–	–
$750 to $999	–	–	–	–	–	–	–	–	–	–
$1,000 or more	–	–	–	–	–	–	–	–	–	–
No cash rent	–	–	–	–	1	1	1	17	17	17
Median (dollars)	80–	80–	–	80–	–	–	–	163	163	163
Mean (dollars)	50	50	–	50	–	–	–	163	163	163
MEALS INCLUDED IN RENT										
Specified renter-occupied housing units	**1**	**1**	**–**	**1**	**1**	**1**	**1**	**18**	**18**	**18**
With meals included in rent	–	–	–	–	–	–	–	–	–	–
No meals included in rent	1	1	–	1	–	–	–	1	1	1
No cash rent	–	–	–	–	1	1	1	17	17	17

TIPSII [UPF] GH11A CENSUS90 71580800 10/20/92 9:02 AM MACHINE: C DATA:CENSUS90*H11ATIPSDA00. 09/18/92 15:05:46 TAPE: NONE FRAME: 318
TSF:CENSUS90*92. 09/18/92 15:11:45 UTF:CENSUS90*93. 09/18/92 15:11:45 META:CENSUS90*H11ATABLES00. 09/18/92 15:32:16

Table 5. **Age of Householder and Financial Characteristics of American Indian, Eskimo, or Aleut Households: 1990**—Con.

[For definitions of terms and meanings of symbols, see text]

American Indian/Alaska Native Area State County	American Indian Reservation and Trust Land—Con.									
	Hoh Reservation			Hollywood Reservation			Hoopa Valley Reservation			
		Washington			Florida			California		
	Total	Total	Jefferson County	Total	Total	Broward County	Total	Total	Humboldt County	Hopi Reservation and Trust Lands, AZ
Occupied housing units	**24**	**24**	**24**	**148**	**148**	**148**	**535**	**535**	**535**	**1 724**
AGE OF HOUSEHOLDER										
Owner-occupied housing units	**21**	**21**	**21**	**95**	**95**	**95**	**339**	**339**	**339**	**1 380**
Under 25 years	2	2	2	4	4	4	14	14	14	38
25 to 34 years	5	5	5	25	25	25	65	65	65	235
35 to 44 years	8	8	8	23	23	23	59	59	59	323
45 to 54 years	4	4	4	21	21	21	79	79	79	224
55 to 64 years	–	–	–	6	6	6	50	50	50	223
65 to 74 years	–	–	–	13	13	13	42	42	42	188
75 years and over	2	2	2	3	3	3	30	30	30	149
Renter-occupied housing units	**3**	**3**	**3**	**53**	**53**	**53**	**196**	**196**	**196**	**344**
Under 25 years	1	1	1	6	6	6	28	28	28	19
25 to 34 years	–	–	–	27	27	27	71	71	71	94
35 to 44 years	1	1	1	9	9	9	53	53	53	106
45 to 54 years	–	–	–	7	7	7	16	16	16	56
55 to 64 years	1	1	1	3	3	3	9	9	9	33
65 to 74 years	–	–	–	–	–	–	10	10	10	24
75 years and over	–	–	–	1	1	1	9	9	9	12
HOUSEHOLDER 65 YEARS AND OVER										
Occupied housing units	**2**	**2**	**2**	**17**	**17**	**17**	**91**	**91**	**91**	**373**
1-person households	1	1	1	4	4	4	32	32	32	76
Units in structure:										
1, detached or attached	2	2	2	17	17	17	55	55	55	339
2 or more	–	–	–	–	–	–	–	–	–	–
Mobile home, trailer, or other	–	–	–	–	–	–	36	36	36	34
Specified owner	2	2	2	15	15	15	40	40	40	272
Mean value (dollars)	62 500	62 500	62 500	53 700	53 700	53 700	59 900	59 900	59 900	43 400
Specified renter	–	–	–	1	1	1	18	18	18	34
Mean contract rent (dollars)	–	–	–	50	50	50	159	159	159	50
VALUE										
Specified owner-occupied housing units	**20**	**20**	**20**	**86**	**86**	**86**	**161**	**161**	**161**	**1 022**
Less than $20,000	–	–	–	3	3	3	24	24	24	356
$20,000 to $29,999	1	1	1	1	1	1	15	15	15	125
$30,000 to $39,999	–	–	–	9	9	9	14	14	14	76
$40,000 to $49,999	–	–	–	23	23	23	19	19	19	70
$50,000 to $59,999	–	–	–	25	25	25	19	19	19	94
$60,000 to $69,999	19	19	19	13	13	13	16	16	16	126
$70,000 to $79,999	–	–	–	8	8	8	16	16	16	63
$80,000 to $89,999	–	–	–	2	2	2	10	10	10	41
$90,000 to $99,999	–	–	–	1	1	1	9	9	9	23
$100,000 to $124,999	–	–	–	–	–	–	9	9	9	22
$125,000 to $149,999	–	–	–	1	1	1	2	2	2	3
$150,000 to $174,999	–	–	–	–	–	–	5	5	5	5
$175,000 to $199,999	–	–	–	–	–	–	1	1	1	–
$200,000 to $249,999	–	–	–	–	–	–	–	–	–	7
$250,000 to $299,999	–	–	–	–	–	–	2	2	2	2
$300,000 to $399,999	–	–	–	–	–	–	–	–	–	3
$400,000 to $499,999	–	–	–	–	–	–	–	–	–	–
$500,000 or more	–	–	–	–	–	–	–	–	–	6
Median (dollars)	62 600	62 600	62 600	51 900	51 900	51 900	53 300	53 300	53 300	35 400
Mean (dollars)	61 000	61 000	61 000	53 700	53 700	53 700	61 000	61 000	61 000	46 100
Owner-occupied mobile homes or trailers	**1**	**1**	**1**	**6**	**6**	**6**	**154**	**154**	**154**	**156**
Median (dollars)	17 500	17 500	17 500	32 500	32 500	32 500	13 800	13 800	13 800	18 300
Mean (dollars)	17 500	17 500	17 500	29 400	29 400	29 400	24 800	24 800	24 800	39 500
CONTRACT RENT										
Specified renter-occupied housing units	**3**	**3**	**3**	**52**	**52**	**52**	**188**	**188**	**188**	**325**
Less than $100	2	2	2	32	32	32	50	50	50	82
$100 to $149	–	–	–	6	6	6	20	20	20	39
$150 to $199	–	–	–	1	1	1	26	26	26	18
$200 to $249	1	1	1	4	4	4	29	29	29	9
$250 to $299	–	–	–	2	2	2	18	18	18	6
$300 to $349	–	–	–	–	–	–	11	11	11	–
$350 to $399	–	–	–	1	1	1	4	4	4	1
$400 to $449	–	–	–	3	3	3	–	–	–	–
$450 to $499	–	–	–	–	–	–	1	1	1	–
$500 to $549	–	–	–	–	–	–	1	1	1	–
$550 to $599	–	–	–	–	–	–	–	–	–	–
$600 to $649	–	–	–	1	1	1	–	–	–	–
$650 to $699	–	–	–	–	–	–	–	–	–	–
$700 to $749	–	–	–	–	–	–	–	–	–	–
$750 to $999	–	–	–	–	–	–	1	1	1	–
$1,000 or more	–	–	–	–	–	–	–	–	–	–
No cash rent	–	–	–	2	2	2	27	27	27	170
Median (dollars)	90	90	90	83	83	83	169	169	169	90
Mean (dollars)	118	118	118	129	129	129	174	174	174	105
MEALS INCLUDED IN RENT										
Specified renter-occupied housing units	**3**	**3**	**3**	**52**	**52**	**52**	**188**	**188**	**188**	**325**
With meals included in rent	–	–	–	–	–	–	–	–	–	–
No meals included in rent	3	3	3	50	50	50	161	161	161	155
No cash rent	–	–	–	2	2	2	27	27	27	170

TIPSII [UPF] GH11A CENSUS90 71580800 10/20/92 9:02 AM MACHINE: C DATA:CENSUS90*H11ATIPSDA00. 09/18/92 15:05:46 TAPE: NONE FRAME: 319
TSF:CENSUS90*92. 09/18/92 15:11:45 UTF:CENSUS90*93. 09/18/92 15:11:45 META:CENSUS90*H11ATABLES00. 09/18/92 15:32:16

Table 5. **Age of Householder and Financial Characteristics of American Indian, Eskimo, or Aleut Households: 1990—** Con.

[For definitions of terms and meanings of symbols, see text]

American Indian/Alaska Native Area State County	American Indian Reservation and Trust Land—Con.							
	Hopi Reservation				Hopi Trust Lands			
		Arizona				Arizona		
	Total	Total	Coconino County	Navajo County	Total	Total	Coconino County	Navajo County
Occupied housing units	**1 724**	**1 724**	**261**	**1 463**	**–**	**–**	**–**	**–**
AGE OF HOUSEHOLDER								
Owner-occupied housing units	**1 380**	**1 380**	**210**	**1 170**	**–**	**–**	**–**	**–**
Under 25 years	38	38	5	33	–	–	–	–
25 to 34 years	235	235	36	199	–	–	–	–
35 to 44 years	323	323	47	276	–	–	–	–
45 to 54 years	224	224	27	197	–	–	–	–
55 to 64 years	223	223	42	181	–	–	–	–
65 to 74 years	188	188	32	156	–	–	–	–
75 years and over	149	149	21	128	–	–	–	–
Renter-occupied housing units	**344**	**344**	**51**	**293**	**–**	**–**	**–**	**–**
Under 25 years	19	19	2	17	–	–	–	–
25 to 34 years	94	94	10	84	–	–	–	–
35 to 44 years	106	106	15	91	–	–	–	–
45 to 54 years	56	56	4	52	–	–	–	–
55 to 64 years	33	33	10	23	–	–	–	–
65 to 74 years	24	24	7	17	–	–	–	–
75 years and over	12	12	3	9	–	–	–	–
HOUSEHOLDER 65 YEARS AND OVER								
Occupied housing units	**373**	**373**	**63**	**310**	**–**	**–**	**–**	**–**
1-person households	76	76	12	64	–	–	–	–
Units in structure:								
1, detached or attached	339	339	49	290	–	–	–	–
2 or more	–	–	–	–	–	–	–	–
Mobile home, trailer, or other	34	34	14	20	–	–	–	–
Specified owner	272	272	43	229	–	–	–	–
Mean value (dollars)	43 400	43 400	63 900	39 500	–	–	–	–
Specified renter	34	34	10	24	–	–	–	–
Mean contract rent (dollars)	50	50	50	50	–	–	–	–
VALUE								
Specified owner-occupied housing units	**1 022**	**1 022**	**170**	**852**	**–**	**–**	**–**	**–**
Less than $20,000	356	356	22	334	–	–	–	–
$20,000 to $29,999	125	125	15	110	–	–	–	–
$30,000 to $39,999	76	76	11	65	–	–	–	–
$40,000 to $49,999	70	70	9	61	–	–	–	–
$50,000 to $59,999	94	94	34	60	–	–	–	–
$60,000 to $69,999	126	126	36	90	–	–	–	–
$70,000 to $79,999	63	63	21	42	–	–	–	–
$80,000 to $89,999	41	41	7	34	–	–	–	–
$90,000 to $99,999	23	23	3	20	–	–	–	–
$100,000 to $124,999	22	22	6	16	–	–	–	–
$125,000 to $149,999	3	3	1	2	–	–	–	–
$150,000 to $174,999	5	5	1	4	–	–	–	–
$175,000 to $199,999	–	–	–	–	–	–	–	–
$200,000 to $249,999	7	7	–	7	–	–	–	–
$250,000 to $299,999	2	2	1	1	–	–	–	–
$300,000 to $399,999	3	3	3	–	–	–	–	–
$400,000 to $499,999	–	–	–	–	–	–	–	–
$500,000 or more	6	6	–	6	–	–	–	–
Median (dollars)	35 400	35 400	58 100	28 000	–	–	–	–
Mean (dollars)	46 100	46 100	60 700	43 100	–	–	–	–
Owner-occupied mobile homes or trailers	**156**	**156**	**12**	**144**	**–**	**–**	**–**	**–**
Median (dollars)	18 300	18 300	13 300	18 800	–	–	–	–
Mean (dollars)	39 500	39 500	114 300	33 200	–	–	–	–
CONTRACT RENT								
Specified renter-occupied housing units	**325**	**325**	**44**	**281**	**–**	**–**	**–**	**–**
Less than $100	82	82	8	74	–	–	–	–
$100 to $149	39	39	–	39	–	–	–	–
$150 to $199	18	18	–	18	–	–	–	–
$200 to $249	9	9	1	8	–	–	–	–
$250 to $299	6	6	1	5	–	–	–	–
$300 to $349	–	–	–	–	–	–	–	–
$350 to $399	1	1	–	1	–	–	–	–
$400 to $449	–	–	–	–	–	–	–	–
$450 to $499	–	–	–	–	–	–	–	–
$500 to $549	–	–	–	–	–	–	–	–
$550 to $599	–	–	–	–	–	–	–	–
$600 to $649	–	–	–	–	–	–	–	–
$650 to $699	–	–	–	–	–	–	–	–
$700 to $749	–	–	–	–	–	–	–	–
$750 to $999	–	–	–	–	–	–	–	–
$1,000 or more	–	–	–	–	–	–	–	–
No cash rent	170	170	34	136	–	–	–	–
Median (dollars)	90	90	80–	97	–	–	–	–
Mean (dollars)	105	105	88	107	–	–	–	–
MEALS INCLUDED IN RENT								
Specified renter-occupied housing units	**325**	**325**	**44**	**281**	**–**	**–**	**–**	**–**
With meals included in rent	–	–	–	–	–	–	–	–
No meals included in rent	155	155	10	145	–	–	–	–
No cash rent	170	170	34	136	–	–	–	–

TIPSII [UPF] GH11A CENSUS90 71580800 10/20/92 9:02 AM MACHINE: C DATA:CENSUS90*H11ATIPSDA00. 09/18/92 15:05:46 TAPE: NONE FRAME: 320
TSF:CENSUS90*92. 09/18/92 15:11:45 UTF:CENSUS90*93. 09/18/92 15:11:45 META:CENSUS90*H11ATABLES00. 09/18/92 15:32:16

Table 5. **Age of Householder and Financial Characteristics of American Indian, Eskimo, or Aleut Households: 1990**—Con.

[For definitions of terms and meanings of symbols, see text]

American Indian/Alaska Native Area State County	American Indian Reservation and Trust Land—Con.								
	Hopland Rancheria			Hualapai Reservation and Trust Lands, AZ	Hualapai Reservation				
		California				Arizona			
	Total	Total	Mendocino County		Total	Total	Coconino County	Mohave County	Yavapai County
Occupied housing units	**44**	**44**	**44**	**200**	**200**	**200**	**–**	**200**	**–**
AGE OF HOUSEHOLDER									
Owner-occupied housing units	**15**	**15**	**15**	**114**	**114**	**114**	**–**	**114**	**–**
Under 25 years	–	–	–	6	6	6	–	6	–
25 to 34 years	1	1	1	27	27	27	–	27	–
35 to 44 years	2	2	2	24	24	24	–	24	–
45 to 54 years	2	2	2	13	13	13	–	13	–
55 to 64 years	5	5	5	20	20	20	–	20	–
65 to 74 years	4	4	4	16	16	16	–	16	–
75 years and over	1	1	1	8	8	8	–	8	–
Renter-occupied housing units	**29**	**29**	**29**	**86**	**86**	**86**	**–**	**86**	**–**
Under 25 years	5	5	5	14	14	14	–	14	–
25 to 34 years	11	11	11	25	25	25	–	25	–
35 to 44 years	9	9	9	23	23	23	–	23	–
45 to 54 years	1	1	1	13	13	13	–	13	–
55 to 64 years	–	–	–	5	5	5	–	5	–
65 to 74 years	2	2	2	5	5	5	–	5	–
75 years and over	1	1	1	1	1	1	–	1	–
HOUSEHOLDER 65 YEARS AND OVER									
Occupied housing units	**8**	**8**	**8**	**30**	**30**	**30**	**–**	**30**	**–**
1-person households	4	4	4	6	6	6	–	6	–
Units in structure:									
1, detached or attached	7	7	7	30	30	30	–	30	–
2 or more	–	–	–	–	–	–	–	–	–
Mobile home, trailer, or other	1	1	1	–	–	–	–	–	–
Specified owner	3	3	3	24	24	24	–	24	–
Mean value (dollars)	49 200	49 200	49 200	29 700	29 700	29 700	–	29 700	–
Specified renter	3	3	3	6	6	6	–	6	–
Mean contract rent (dollars)	82	82	82	74	74	74	–	74	–
VALUE									
Specified owner-occupied housing units	**9**	**9**	**9**	**96**	**96**	**96**	**–**	**96**	**–**
Less than $20,000	1	1	1	17	17	17	–	17	–
$20,000 to $29,999	–	–	–	23	23	23	–	23	–
$30,000 to $39,999	1	1	1	32	32	32	–	32	–
$40,000 to $49,999	2	2	2	14	14	14	–	14	–
$50,000 to $59,999	1	1	1	4	4	4	–	4	–
$60,000 to $69,999	–	–	–	2	2	2	–	2	–
$70,000 to $79,999	1	1	1	2	2	2	–	2	–
$80,000 to $89,999	2	2	2	2	2	2	–	2	–
$90,000 to $99,999	1	1	1	–	–	–	–	–	–
$100,000 to $124,999	–	–	–	–	–	–	–	–	–
$125,000 to $149,999	–	–	–	–	–	–	–	–	–
$150,000 to $174,999	–	–	–	–	–	–	–	–	–
$175,000 to $199,999	–	–	–	–	–	–	–	–	–
$200,000 to $249,999	–	–	–	–	–	–	–	–	–
$250,000 to $299,999	–	–	–	–	–	–	–	–	–
$300,000 to $399,999	–	–	–	–	–	–	–	–	–
$400,000 to $499,999	–	–	–	–	–	–	–	–	–
$500,000 or more	–	–	–	–	–	–	–	–	–
Median (dollars)	52 500	52 500	52 500	35 400	35 400	35 400	–	35 400	–
Mean (dollars)	57 400	57 400	57 400	33 800	33 800	33 800	–	33 800	–
Owner-occupied mobile homes or trailers	**5**	**5**	**5**	**9**	**9**	**9**	**–**	**9**	**–**
Median (dollars)	10 000–	10 000–	10 000–	17 500	17 500	17 500	–	17 500	–
Mean (dollars)	39 400	39 400	39 400	26 900	26 900	26 900	–	26 900	–
CONTRACT RENT									
Specified renter-occupied housing units	**29**	**29**	**29**	**84**	**84**	**84**	**–**	**84**	**–**
Less than $100	11	11	11	42	42	42	–	42	–
$100 to $149	7	7	7	6	6	6	–	6	–
$150 to $199	3	3	3	4	4	4	–	4	–
$200 to $249	1	1	1	2	2	2	–	2	–
$250 to $299	–	–	–	–	–	–	–	–	–
$300 to $349	1	1	1	2	2	2	–	2	–
$350 to $399	–	–	–	1	1	1	–	1	–
$400 to $449	1	1	1	–	–	–	–	–	–
$450 to $499	–	–	–	–	–	–	–	–	–
$500 to $549	–	–	–	–	–	–	–	–	–
$550 to $599	–	–	–	–	–	–	–	–	–
$600 to $649	–	–	–	–	–	–	–	–	–
$650 to $699	–	–	–	–	–	–	–	–	–
$700 to $749	–	–	–	–	–	–	–	–	–
$750 to $999	–	–	–	–	–	–	–	–	–
$1,000 or more	–	–	–	–	–	–	–	–	–
No cash rent	5	5	5	27	27	27	–	27	–
Median (dollars)	105	105	105	80–	80–	80–	–	80–	–
Mean (dollars)	129	129	129	91	91	91	–	91	–
MEALS INCLUDED IN RENT									
Specified renter-occupied housing units	**29**	**29**	**29**	**84**	**84**	**84**	**–**	**84**	**–**
With meals included in rent	–	–	–	–	–	–	–	–	–
No meals included in rent	24	24	24	57	57	57	–	57	–
No cash rent	5	5	5	27	27	27	–	27	–

TIPSII [UPF] GH11A CENSUS90 71580800 10/20/92 9:02 AM MACHINE: C DATA:CENSUS90*H11ATIPSDA00. 09/18/92 15:05:46 TAPE: NONE FRAME: 321
TSF:CENSUS90*92. 09/18/92 15:11:45 UTF:CENSUS90*93. 09/18/92 15:11:45 META:CENSUS90*H11ATABLES00. 09/18/92 15:32:16

Table 5. **Age of Householder and Financial Characteristics of American Indian, Eskimo, or Aleut Households: 1990**—Con.

[For definitions of terms and meanings of symbols, see text]

American Indian/Alaska Native Area State County	American Indian Reservation and Trust Land—Con.								
	Hualapai Trust Lands			Inaja-Cosmit Reservation			Indian Township Reservation		
		Arizona			California			Maine	
	Total	Total	Mohave County	Total	Total	San Diego County	Total	Total	Washington County
Occupied housing units	**–**	**–**	**–**	**–**	**–**	**–**	**169**	**169**	**169**
AGE OF HOUSEHOLDER									
Owner-occupied housing units	**–**	**–**	**–**	**–**	**–**	**–**	**81**	**81**	**81**
Under 25 years	–	–	–	–	–	–	4	4	4
25 to 34 years	–	–	–	–	–	–	18	18	18
35 to 44 years	–	–	–	–	–	–	12	12	12
45 to 54 years	–	–	–	–	–	–	26	26	26
55 to 64 years	–	–	–	–	–	–	8	8	8
65 to 74 years	–	–	–	–	–	–	9	9	9
75 years and over	–	–	–	–	–	–	4	4	4
Renter-occupied housing units	**–**	**–**	**–**	**–**	**–**	**–**	**88**	**88**	**88**
Under 25 years	–	–	–	–	–	–	14	14	14
25 to 34 years	–	–	–	–	–	–	36	36	36
35 to 44 years	–	–	–	–	–	–	13	13	13
45 to 54 years	–	–	–	–	–	–	8	8	8
55 to 64 years	–	–	–	–	–	–	5	5	5
65 to 74 years	–	–	–	–	–	–	8	8	8
75 years and over	–	–	–	–	–	–	4	4	4
HOUSEHOLDER 65 YEARS AND OVER									
Occupied housing units	**–**	**–**	**–**	**–**	**–**	**–**	**25**	**25**	**25**
1-person households	–	–	–	–	–	–	11	11	11
Units in structure:									
1, detached or attached	–	–	–	–	–	–	19	19	19
2 or more	–	–	–	–	–	–	5	5	5
Mobile home, trailer, or other	–	–	–	–	–	–	1	1	1
Specified owner	–	–	–	–	–	–	10	10	10
Mean value (dollars)	–	–	–	–	–	–	49 000	49 000	49 000
Specified renter	–	–	–	–	–	–	12	12	12
Mean contract rent (dollars)	–	–	–	–	–	–	71	71	71
VALUE									
Specified owner-occupied housing units	**–**	**–**	**–**	**–**	**–**	**–**	**67**	**67**	**67**
Less than $20,000	–	–	–	–	–	–	4	4	4
$20,000 to $29,999	–	–	–	–	–	–	8	8	8
$30,000 to $39,999	–	–	–	–	–	–	6	6	6
$40,000 to $49,999	–	–	–	–	–	–	14	14	14
$50,000 to $59,999	–	–	–	–	–	–	5	5	5
$60,000 to $69,999	–	–	–	–	–	–	11	11	11
$70,000 to $79,999	–	–	–	–	–	–	15	15	15
$80,000 to $89,999	–	–	–	–	–	–	–	–	–
$90,000 to $99,999	–	–	–	–	–	–	2	2	2
$100,000 to $124,999	–	–	–	–	–	–	–	–	–
$125,000 to $149,999	–	–	–	–	–	–	–	–	–
$150,000 to $174,999	–	–	–	–	–	–	–	–	–
$175,000 to $199,999	–	–	–	–	–	–	1	1	1
$200,000 to $249,999	–	–	–	–	–	–	–	–	–
$250,000 to $299,999	–	–	–	–	–	–	1	1	1
$300,000 to $399,999	–	–	–	–	–	–	–	–	–
$400,000 to $499,999	–	–	–	–	–	–	–	–	–
$500,000 or more	–	–	–	–	–	–	–	–	–
Median (dollars)	–	–	–	–	–	–	51 900	51 900	51 900
Mean (dollars)	–	–	–	–	–	–	56 600	56 600	56 600
Owner-occupied mobile homes or trailers	**–**	**–**	**–**	**–**	**–**	**–**	**9**	**9**	**9**
Median (dollars)	–	–	–	–	–	–	13 800	13 800	13 800
Mean (dollars)	–	–	–	–	–	–	18 600	18 600	18 600
CONTRACT RENT									
Specified renter-occupied housing units	**–**	**–**	**–**	**–**	**–**	**–**	**88**	**88**	**88**
Less than $100	–	–	–	–	–	–	44	44	44
$100 to $149	–	–	–	–	–	–	9	9	9
$150 to $199	–	–	–	–	–	–	5	5	5
$200 to $249	–	–	–	–	–	–	5	5	5
$250 to $299	–	–	–	–	–	–	1	1	1
$300 to $349	–	–	–	–	–	–	–	–	–
$350 to $399	–	–	–	–	–	–	2	2	2
$400 to $449	–	–	–	–	–	–	1	1	1
$450 to $499	–	–	–	–	–	–	–	–	–
$500 to $549	–	–	–	–	–	–	–	–	–
$550 to $599	–	–	–	–	–	–	–	–	–
$600 to $649	–	–	–	–	–	–	–	–	–
$650 to $699	–	–	–	–	–	–	–	–	–
$700 to $749	–	–	–	–	–	–	–	–	–
$750 to $999	–	–	–	–	–	–	–	–	–
$1,000 or more	–	–	–	–	–	–	–	–	–
No cash rent	–	–	–	–	–	–	21	21	21
Median (dollars)	–	–	–	–	–	–	80–	80–	80–
Mean (dollars)	–	–	–	–	–	–	100	100	100
MEALS INCLUDED IN RENT									
Specified renter-occupied housing units	**–**	**–**	**–**	**–**	**–**	**–**	**88**	**88**	**88**
With meals included in rent	–	–	–	–	–	–	3	3	3
No meals included in rent	–	–	–	–	–	–	64	64	64
No cash rent	–	–	–	–	–	–	21	21	21

TIPSII [UPF] GH11A CENSUS90 71580800 10/20/92 9:02 AM MACHINE: C DATA:CENSUS90*H11ATIPSDA00. 09/18/92 15:05:46 TAPE: NONE FRAME: 322
TSF:CENSUS90*92. 09/18/92 15:11:45 UTF:CENSUS90*93. 09/18/92 15:11:45 META:CENSUS90*H11ATABLES00. 09/18/92 15:32:16

Table 5. **Age of Householder and Financial Characteristics of American Indian, Eskimo, or Aleut Households: 1990**—Con.

[For definitions of terms and meanings of symbols, see text]

American Indian/Alaska Native Area State County	American Indian Reservation and Trust Land—Con.									
	Iowa Reservation						Isabella Reservation and Trust Lands, MI	Isabella Reservation		
		Kansas			Nebraska				Michigan	
	Total	Total	Brown County	Doniphan County	Total	Richardson County		Total	Total	Isabella County
Occupied housing units	**33**	**31**	**30**	**1**	**2**	**2**	**228**	**209**	**209**	**209**
AGE OF HOUSEHOLDER										
Owner-occupied housing units	**26**	**24**	**23**	**1**	**2**	**2**	**121**	**104**	**104**	**104**
Under 25 years	2	2	2	–	–	–	9	9	9	9
25 to 34 years	9	8	8	–	1	1	29	26	26	26
35 to 44 years	7	7	6	1	–	–	31	26	26	26
45 to 54 years	2	1	1	–	1	1	21	15	15	15
55 to 64 years	3	3	3	–	–	–	18	15	15	15
65 to 74 years	1	1	1	–	–	–	6	6	6	6
75 years and over	2	2	2	–	–	–	7	7	7	7
Renter-occupied housing units	**7**	**7**	**7**	**–**	**–**	**–**	**107**	**105**	**105**	**105**
Under 25 years	2	2	2	–	–	–	15	14	14	14
25 to 34 years	4	4	4	–	–	–	33	33	33	33
35 to 44 years	–	–	–	–	–	–	16	16	16	16
45 to 54 years	–	–	–	–	–	–	13	13	13	13
55 to 64 years	–	–	–	–	–	–	15	15	15	15
65 to 74 years	1	1	1	–	–	–	11	10	10	10
75 years and over	–	–	–	–	–	–	4	4	4	4
HOUSEHOLDER 65 YEARS AND OVER										
Occupied housing units	**4**	**4**	**4**	**–**	**–**	**–**	**28**	**27**	**27**	**27**
1-person households	2	2	2	–	–	–	13	12	12	12
Units in structure:										
1, detached or attached	4	4	4	–	–	–	19	18	18	18
2 or more	–	–	–	–	–	–	7	7	7	7
Mobile home, trailer, or other	–	–	–	–	–	–	2	2	2	2
Specified owner	2	2	2	–	–	–	9	9	9	9
Mean value (dollars)	25 000	25 000	25 000	–	–	–	38 200	38 200	38 200	38 200
Specified renter	1	1	1	–	–	–	14	13	13	13
Mean contract rent (dollars)	163	163	163	–	–	–	96	96	96	96
VALUE										
Specified owner-occupied housing units	**19**	**19**	**18**	**1**	**–**	**–**	**74**	**62**	**62**	**62**
Less than $20,000	1	1	–	1	–	–	5	5	5	5
$20,000 to $29,999	2	2	2	–	–	–	17	13	13	13
$30,000 to $39,999	3	3	3	–	–	–	18	15	15	15
$40,000 to $49,999	2	2	2	–	–	–	18	16	16	16
$50,000 to $59,999	5	5	5	–	–	–	11	9	9	9
$60,000 to $69,999	4	4	4	–	–	–	3	2	2	2
$70,000 to $79,999	1	1	1	–	–	–	1	1	1	1
$80,000 to $89,999	1	1	1	–	–	–	1	1	1	1
$90,000 to $99,999	–	–	–	–	–	–	–	–	–	–
$100,000 to $124,999	–	–	–	–	–	–	–	–	–	–
$125,000 to $149,999	–	–	–	–	–	–	–	–	–	–
$150,000 to $174,999	–	–	–	–	–	–	–	–	–	–
$175,000 to $199,999	–	–	–	–	–	–	–	–	–	–
$200,000 to $249,999	–	–	–	–	–	–	–	–	–	–
$250,000 to $299,999	–	–	–	–	–	–	–	–	–	–
$300,000 to $399,999	–	–	–	–	–	–	–	–	–	–
$400,000 to $499,999	–	–	–	–	–	–	–	–	–	–
$500,000 or more	–	–	–	–	–	–	–	–	–	–
Median (dollars)	56 500	56 500	57 000	12 500	–	–	38 300	38 800	38 800	38 800
Mean (dollars)	51 100	51 100	53 200	12 500	–	–	38 900	39 000	39 000	39 000
Owner-occupied mobile homes or trailers	**–**	**–**	**–**	**–**	**–**	**–**	**32**	**28**	**28**	**28**
Median (dollars)	–	–	–	–	–	–	15 000	15 600	15 600	15 600
Mean (dollars)	–	–	–	–	–	–	15 300	15 600	15 600	15 600
CONTRACT RENT										
Specified renter-occupied housing units	**6**	**6**	**6**	**–**	**–**	**–**	**102**	**100**	**100**	**100**
Less than $100	5	5	5	–	–	–	26	26	26	26
$100 to $149	–	–	–	–	–	–	7	7	7	7
$150 to $199	1	1	1	–	–	–	8	8	8	8
$200 to $249	–	–	–	–	–	–	17	17	17	17
$250 to $299	–	–	–	–	–	–	21	21	21	21
$300 to $349	–	–	–	–	–	–	5	5	5	5
$350 to $399	–	–	–	–	–	–	6	6	6	6
$400 to $449	–	–	–	–	–	–	4	4	4	4
$450 to $499	–	–	–	–	–	–	–	–	–	–
$500 to $549	–	–	–	–	–	–	1	1	1	1
$550 to $599	–	–	–	–	–	–	2	2	2	2
$600 to $649	–	–	–	–	–	–	–	–	–	–
$650 to $699	–	–	–	–	–	–	–	–	–	–
$700 to $749	–	–	–	–	–	–	–	–	–	–
$750 to $999	–	–	–	–	–	–	–	–	–	–
$1,000 or more	–	–	–	–	–	–	–	–	–	–
No cash rent	–	–	–	–	–	–	5	3	3	3
Median (dollars)	80–	80–	80–	–	–	–	221	221	221	221
Mean (dollars)	69	69	69	–	–	–	213	213	213	213
MEALS INCLUDED IN RENT										
Specified renter-occupied housing units	**6**	**6**	**6**	**–**	**–**	**–**	**102**	**100**	**100**	**100**
With meals included in rent	–	–	–	–	–	–	–	–	–	–
No meals included in rent	6	6	6	–	–	–	97	97	97	97
No cash rent	–	–	–	–	–	–	5	3	3	3

TIPSII [UPF] GH11A CENSUS90 71580800 10/20/92 9:02 AM MACHINE: C DATA:CENSUS90*H11ATIPSDA00. 09/18/92 15:05:46 TAPE: NONE FRAME: 323
TSF:CENSUS90*92. 09/18/92 15:11:45 UTF:CENSUS90*93. 09/18/92 15:11:45 META:CENSUS90*H11ATABLES00. 09/18/92 15:32:16

Table 5. **Age of Householder and Financial Characteristics of American Indian, Eskimo, or Aleut Households: 1990—** Con.

[For definitions of terms and meanings of symbols, see text]

American Indian/Alaska Native Area State County	American Indian Reservation and Trust Land—Con.								
	Isabella Trust Lands				Isleta Pueblo				
		Michigan				New Mexico			
	Total	Total	Arenac County	Isabella County	Total	Total	Bernalillo County	Torrance County	Valencia County
Occupied housing units	**19**	**19**	**4**	**15**	**831**	**831**	**645**	**–**	**186**
AGE OF HOUSEHOLDER									
Owner-occupied housing units	**17**	**17**	**3**	**14**	**762**	**762**	**588**	**–**	**174**
Under 25 years	–	–	–	–	17	17	12	–	5
25 to 34 years	3	3	1	2	128	128	93	–	35
35 to 44 years	5	5	–	5	195	195	150	–	45
45 to 54 years	6	6	–	6	133	133	99	–	34
55 to 64 years	3	3	2	1	119	119	88	–	31
65 to 74 years	–	–	–	–	83	83	72	–	11
75 years and over	–	–	–	–	87	87	74	–	13
Renter-occupied housing units	**2**	**2**	**1**	**1**	**69**	**69**	**57**	**–**	**12**
Under 25 years	1	1	1	–	2	2	2	–	–
25 to 34 years	–	–	–	–	43	43	33	–	10
35 to 44 years	–	–	–	–	13	13	12	–	1
45 to 54 years	–	–	–	–	5	5	5	–	–
55 to 64 years	–	–	–	–	3	3	3	–	–
65 to 74 years	1	1	–	1	3	3	2	–	1
75 years and over	–	–	–	–	–	–	–	–	–
HOUSEHOLDER 65 YEARS AND OVER									
Occupied housing units	**1**	**1**	**–**	**1**	**173**	**173**	**148**	**–**	**25**
1-person households	1	1	–	1	55	55	43	–	12
Units in structure:									
1, detached or attached	1	1	–	1	168	168	143	–	25
2 or more	–	–	–	–	1	1	1	–	–
Mobile home, trailer, or other	–	–	–	–	4	4	4	–	–
Specified owner	–	–	–	–	153	153	133	–	20
Mean value (dollars)	–	–	–	–	67 200	67 200	51 900	–	169 000
Specified renter	1	1	–	1	3	3	2	–	1
Mean contract rent (dollars)	–	–	–	–	50	50	50	–	–
VALUE									
Specified owner-occupied housing units	**12**	**12**	**1**	**11**	**640**	**640**	**521**	**–**	**119**
Less than $20,000	–	–	–	–	84	84	72	–	12
$20,000 to $29,999	4	4	–	4	104	104	93	–	11
$30,000 to $39,999	3	3	–	3	67	67	60	–	7
$40,000 to $49,999	2	2	1	1	94	94	85	–	9
$50,000 to $59,999	2	2	–	2	66	66	47	–	19
$60,000 to $69,999	1	1	–	1	64	64	51	–	13
$70,000 to $79,999	–	–	–	–	55	55	41	–	14
$80,000 to $89,999	–	–	–	–	28	28	23	–	5
$90,000 to $99,999	–	–	–	–	15	15	13	–	2
$100,000 to $124,999	–	–	–	–	27	27	19	–	8
$125,000 to $149,999	–	–	–	–	5	5	5	–	–
$150,000 to $174,999	–	–	–	–	3	3	1	–	2
$175,000 to $199,999	–	–	–	–	2	2	1	–	1
$200,000 to $249,999	–	–	–	–	5	5	5	–	–
$250,000 to $299,999	–	–	–	–	3	3	3	–	–
$300,000 to $399,999	–	–	–	–	–	–	–	–	–
$400,000 to $499,999	–	–	–	–	–	–	–	–	–
$500,000 or more	–	–	–	–	18	18	2	–	16
Median (dollars)	35 000	35 000	47 500	33 800	47 300	47 300	45 200	–	61 900
Mean (dollars)	38 800	38 800	47 500	38 000	67 600	67 600	53 200	–	131 000
Owner-occupied mobile homes or trailers	**4**	**4**	**1**	**3**	**66**	**66**	**41**	**–**	**25**
Median (dollars)	12 500	12 500	10 000–	13 800	33 300	33 300	30 500	–	40 800
Mean (dollars)	12 900	12 900	9 000	14 200	50 000	50 000	34 300	–	75 700
CONTRACT RENT									
Specified renter-occupied housing units	**2**	**2**	**1**	**1**	**69**	**69**	**57**	**–**	**12**
Less than $100	–	–	–	–	14	14	13	–	1
$100 to $149	–	–	–	–	6	6	4	–	2
$150 to $199	–	–	–	–	6	6	2	–	4
$200 to $249	–	–	–	–	2	2	2	–	–
$250 to $299	–	–	–	–	1	1	–	–	1
$300 to $349	–	–	–	–	–	–	–	–	–
$350 to $399	–	–	–	–	–	–	–	–	–
$400 to $449	–	–	–	–	–	–	–	–	–
$450 to $499	–	–	–	–	–	–	–	–	–
$500 to $549	–	–	–	–	–	–	–	–	–
$550 to $599	–	–	–	–	–	–	–	–	–
$600 to $649	–	–	–	–	–	–	–	–	–
$650 to $699	–	–	–	–	–	–	–	–	–
$700 to $749	–	–	–	–	–	–	–	–	–
$750 to $999	–	–	–	–	–	–	–	–	–
$1,000 or more	–	–	–	–	–	–	–	–	–
No cash rent	2	2	1	1	40	40	36	–	4
Median (dollars)	–	–	–	–	102	102	83	–	163
Mean (dollars)	–	–	–	–	115	115	96	–	163
MEALS INCLUDED IN RENT									
Specified renter-occupied housing units	**2**	**2**	**1**	**1**	**69**	**69**	**57**	**–**	**12**
With meals included in rent	–	–	–	–	–	–	–	–	–
No meals included in rent	–	–	–	–	29	29	21	–	8
No cash rent	2	2	1	1	40	40	36	–	4

TIPSII [UPF] GH11A CENSUS90 71580800 10/20/92 9:02 AM MACHINE: C DATA:CENSUS90*H11ATIPSDA00. 09/18/92 15:05:46 TAPE: NONE FRAME: 324
TSF:CENSUS90*92. 09/18/92 15:11:45 UTF:CENSUS90*93. 09/18/92 15:11:45 META:CENSUS90*H11ATABLES00. 09/18/92 15:32:16

Table 5. **Age of Householder and Financial Characteristics of American Indian, Eskimo, or Aleut Households: 1990**—Con.

[For definitions of terms and meanings of symbols, see text]

American Indian/Alaska Native Area State County	American Indian Reservation and Trust Land—Con.									
	Jackson Rancheria			Jamestown Klallam Reservation and Trust Lands, WA	Jamestown Klallam Reservation			Jamestown Klallam Trust Lands		
		California				Washington			Washington	
	Total	Total	Amador County		Total	Total	Clallam County	Total	Total	Clallam County
Occupied housing units	**6**	**6**	**6**	**2**	**2**	**2**	**2**	**–**	**–**	**–**
AGE OF HOUSEHOLDER										
Owner-occupied housing units	**–**	**–**	**–**	**–**	**–**	**–**	**–**	**–**	**–**	**–**
Under 25 years	–	–	–	–	–	–	–	–	–	–
25 to 34 years	–	–	–	–	–	–	–	–	–	–
35 to 44 years	–	–	–	–	–	–	–	–	–	–
45 to 54 years	–	–	–	–	–	–	–	–	–	–
55 to 64 years	–	–	–	–	–	–	–	–	–	–
65 to 74 years	–	–	–	–	–	–	–	–	–	–
75 years and over	–	–	–	–	–	–	–	–	–	–
Renter-occupied housing units	**6**	**6**	**6**	**2**	**2**	**2**	**2**	**–**	**–**	**–**
Under 25 years	–	–	–	–	–	–	–	–	–	–
25 to 34 years	3	3	3	–	–	–	–	–	–	–
35 to 44 years	2	2	2	2	2	2	2	–	–	–
45 to 54 years	1	1	1	–	–	–	–	–	–	–
55 to 64 years	–	–	–	–	–	–	–	–	–	–
65 to 74 years	–	–	–	–	–	–	–	–	–	–
75 years and over	–	–	–	–	–	–	–	–	–	–
HOUSEHOLDER 65 YEARS AND OVER										
Occupied housing units	**–**	**–**	**–**	**–**	**–**	**–**	**–**	**–**	**–**	**–**
1-person households	–	–	–	–	–	–	–	–	–	–
Units in structure:										
1, detached or attached	–	–	–	–	–	–	–	–	–	–
2 or more	–	–	–	–	–	–	–	–	–	–
Mobile home, trailer, or other	–	–	–	–	–	–	–	–	–	–
Specified owner	–	–	–	–	–	–	–	–	–	–
Mean value (dollars)	–	–	–	–	–	–	–	–	–	–
Specified renter	–	–	–	–	–	–	–	–	–	–
Mean contract rent (dollars)	–	–	–	–	–	–	–	–	–	–
VALUE										
Specified owner-occupied housing units	**–**	**–**	**–**	**–**	**–**	**–**	**–**	**–**	**–**	**–**
Less than $20,000	–	–	–	–	–	–	–	–	–	–
$20,000 to $29,999	–	–	–	–	–	–	–	–	–	–
$30,000 to $39,999	–	–	–	–	–	–	–	–	–	–
$40,000 to $49,999	–	–	–	–	–	–	–	–	–	–
$50,000 to $59,999	–	–	–	–	–	–	–	–	–	–
$60,000 to $69,999	–	–	–	–	–	–	–	–	–	–
$70,000 to $79,999	–	–	–	–	–	–	–	–	–	–
$80,000 to $89,999	–	–	–	–	–	–	–	–	–	–
$90,000 to $99,999	–	–	–	–	–	–	–	–	–	–
$100,000 to $124,999	–	–	–	–	–	–	–	–	–	–
$125,000 to $149,999	–	–	–	–	–	–	–	–	–	–
$150,000 to $174,999	–	–	–	–	–	–	–	–	–	–
$175,000 to $199,999	–	–	–	–	–	–	–	–	–	–
$200,000 to $249,999	–	–	–	–	–	–	–	–	–	–
$250,000 to $299,999	–	–	–	–	–	–	–	–	–	–
$300,000 to $399,999	–	–	–	–	–	–	–	–	–	–
$400,000 to $499,999	–	–	–	–	–	–	–	–	–	–
$500,000 or more	–	–	–	–	–	–	–	–	–	–
Median (dollars)	–	–	–	–	–	–	–	–	–	–
Mean (dollars)	–	–	–	–	–	–	–	–	–	–
Owner-occupied mobile homes or trailers	**–**	**–**	**–**	**–**	**–**	**–**	**–**	**–**	**–**	**–**
Median (dollars)	–	–	–	–	–	–	–	–	–	–
Mean (dollars)	–	–	–	–	–	–	–	–	–	–
CONTRACT RENT										
Specified renter-occupied housing units	**4**	**4**	**4**	**2**	**2**	**2**	**2**	**–**	**–**	**–**
Less than $100	–	–	–	–	–	–	–	–	–	–
$100 to $149	–	–	–	–	–	–	–	–	–	–
$150 to $199	1	1	1	–	–	–	–	–	–	–
$200 to $249	–	–	–	–	–	–	–	–	–	–
$250 to $299	–	–	–	–	–	–	–	–	–	–
$300 to $349	–	–	–	–	–	–	–	–	–	–
$350 to $399	–	–	–	–	–	–	–	–	–	–
$400 to $449	–	–	–	1	1	1	1	–	–	–
$450 to $499	–	–	–	–	–	–	–	–	–	–
$500 to $549	–	–	–	–	–	–	–	–	–	–
$550 to $599	–	–	–	–	–	–	–	–	–	–
$600 to $649	–	–	–	–	–	–	–	–	–	–
$650 to $699	–	–	–	–	–	–	–	–	–	–
$700 to $749	–	–	–	–	–	–	–	–	–	–
$750 to $999	–	–	–	–	–	–	–	–	–	–
$1,000 or more	–	–	–	–	–	–	–	–	–	–
No cash rent	3	3	3	1	1	1	1	–	–	–
Median (dollars)	163	163	163	413	413	413	413	–	–	–
Mean (dollars)	163	163	163	413	413	413	413	–	–	–
MEALS INCLUDED IN RENT										
Specified renter-occupied housing units	**4**	**4**	**4**	**2**	**2**	**2**	**2**	**–**	**–**	**–**
With meals included in rent	–	–	–	–	–	–	–	–	–	–
No meals included in rent	1	1	1	1	1	1	1	–	–	–
No cash rent	3	3	3	1	1	1	1	–	–	–

TIPSII [UPF] GH11A CENSUS90 71580800 10/20/92 9:02 AM MACHINE: C DATA:CENSUS90*H11ATIPSDA00. 09/18/92 15:05:46 TAPE: NONE FRAME: 325
TSF:CENSUS90*92. 09/18/92 15:11:45 UTF:CENSUS90*93. 09/18/92 15:11:45 META:CENSUS90*H11ATABLES00. 09/18/92 15:32:16

Table 5. **Age of Householder and Financial Characteristics of American Indian, Eskimo, or Aleut Households: 1990—** Con.

[For definitions of terms and meanings of symbols, see text]

American Indian/Alaska Native Area State County	American Indian Reservation and Trust Land—Con.									
	Jamul Village			Jemez Pueblo			Jicarilla Apache Reservation			
		California			New Mexico			New Mexico		
	Total	Total	San Diego County	Total	Total	Sandoval County	Total	Total	Rio Arriba County	Sandoval County
Occupied housing units	**–**	**–**	**–**	**402**	**402**	**402**	**607**	**607**	**606**	**1**
AGE OF HOUSEHOLDER										
Owner-occupied housing units	**–**	**–**	**–**	**358**	**358**	**358**	**363**	**363**	**362**	**1**
Under 25 years	–	–	–	3	3	3	18	18	18	–
25 to 34 years	–	–	–	54	54	54	81	81	81	–
35 to 44 years	–	–	–	97	97	97	94	94	94	–
45 to 54 years	–	–	–	70	70	70	74	74	74	–
55 to 64 years	–	–	–	52	52	52	57	57	56	1
65 to 74 years	–	–	–	50	50	50	25	25	25	–
75 years and over	–	–	–	32	32	32	14	14	14	–
Renter-occupied housing units	**–**	**–**	**–**	**44**	**44**	**44**	**244**	**244**	**244**	**–**
Under 25 years	–	–	–	–	–	–	33	33	33	–
25 to 34 years	–	–	–	17	17	17	89	89	89	–
35 to 44 years	–	–	–	12	12	12	57	57	57	–
45 to 54 years	–	–	–	9	9	9	31	31	31	–
55 to 64 years	–	–	–	3	3	3	17	17	17	–
65 to 74 years	–	–	–	1	1	1	15	15	15	–
75 years and over	–	–	–	2	2	2	2	2	2	–
HOUSEHOLDER 65 YEARS AND OVER										
Occupied housing units	**–**	**–**	**–**	**85**	**85**	**85**	**56**	**56**	**56**	**–**
1-person households	–	–	–	10	10	10	24	24	24	–
Units in structure:										
1, detached or attached	–	–	–	83	83	83	46	46	46	–
2 or more	–	–	–	–	–	–	7	7	7	–
Mobile home, trailer, or other	–	–	–	2	2	2	3	3	3	–
Specified owner	–	–	–	78	78	78	30	30	30	–
Mean value (dollars)	–	–	–	39 100	39 100	39 100	29 000	29 000	29 000	–
Specified renter	–	–	–	3	3	3	17	17	17	–
Mean contract rent (dollars)	–	–	–	50	50	50	69	69	69	–
VALUE										
Specified owner-occupied housing units	**–**	**–**	**–**	**304**	**304**	**304**	**254**	**254**	**254**	**–**
Less than $20,000	–	–	–	83	83	83	64	64	64	–
$20,000 to $29,999	–	–	–	54	54	54	43	43	43	–
$30,000 to $39,999	–	–	–	38	38	38	27	27	27	–
$40,000 to $49,999	–	–	–	19	19	19	33	33	33	–
$50,000 to $59,999	–	–	–	43	43	43	30	30	30	–
$60,000 to $69,999	–	–	–	27	27	27	22	22	22	–
$70,000 to $79,999	–	–	–	19	19	19	14	14	14	–
$80,000 to $89,999	–	–	–	5	5	5	9	9	9	–
$90,000 to $99,999	–	–	–	4	4	4	1	1	1	–
$100,000 to $124,999	–	–	–	7	7	7	5	5	5	–
$125,000 to $149,999	–	–	–	–	–	–	1	1	1	–
$150,000 to $174,999	–	–	–	2	2	2	–	–	–	–
$175,000 to $199,999	–	–	–	–	–	–	1	1	1	–
$200,000 to $249,999	–	–	–	2	2	2	1	1	1	–
$250,000 to $299,999	–	–	–	–	–	–	3	3	3	–
$300,000 to $399,999	–	–	–	–	–	–	–	–	–	–
$400,000 to $499,999	–	–	–	–	–	–	–	–	–	–
$500,000 or more	–	–	–	1	1	1	–	–	–	–
Median (dollars)	–	–	–	32 500	32 500	32 500	37 300	37 300	37 300	–
Mean (dollars)	–	–	–	42 700	42 700	42 700	43 800	43 800	43 800	–
Owner-occupied mobile homes or trailers	**–**	**–**	**–**	**39**	**39**	**39**	**73**	**73**	**72**	**1**
Median (dollars)	–	–	–	22 500	22 500	22 500	21 600	21 600	21 900	10 000–
Mean (dollars)	–	–	–	30 900	30 900	30 900	26 200	26 200	26 500	9 000
CONTRACT RENT										
Specified renter-occupied housing units	**–**	**–**	**–**	**43**	**43**	**43**	**241**	**241**	**241**	**–**
Less than $100	–	–	–	8	8	8	131	131	131	–
$100 to $149	–	–	–	6	6	6	18	18	18	–
$150 to $199	–	–	–	3	3	3	26	26	26	–
$200 to $249	–	–	–	2	2	2	16	16	16	–
$250 to $299	–	–	–	2	2	2	16	16	16	–
$300 to $349	–	–	–	–	–	–	4	4	4	–
$350 to $399	–	–	–	–	–	–	5	5	5	–
$400 to $449	–	–	–	–	–	–	–	–	–	–
$450 to $499	–	–	–	–	–	–	–	–	–	–
$500 to $549	–	–	–	–	–	–	–	–	–	–
$550 to $599	–	–	–	–	–	–	–	–	–	–
$600 to $649	–	–	–	–	–	–	–	–	–	–
$650 to $699	–	–	–	–	–	–	–	–	–	–
$700 to $749	–	–	–	–	–	–	–	–	–	–
$750 to $999	–	–	–	–	–	–	–	–	–	–
$1,000 or more	–	–	–	–	–	–	–	–	–	–
No cash rent	–	–	–	22	22	22	25	25	25	–
Median (dollars)	–	–	–	116	116	116	80	80	80	–
Mean (dollars)	–	–	–	125	125	125	117	117	117	–
MEALS INCLUDED IN RENT										
Specified renter-occupied housing units	**–**	**–**	**–**	**43**	**43**	**43**	**241**	**241**	**241**	**–**
With meals included in rent	–	–	–	2	2	2	–	–	–	–
No meals included in rent	–	–	–	19	19	19	216	216	216	–
No cash rent	–	–	–	22	22	22	25	25	25	–

TIPSII [UPF] GH11A CENSUS90 71580800 10/20/92 9:02 AM MACHINE: C DATA:CENSUS90*H11ATIPSDA00. 09/18/92 15:05:46 TAPE: NONE FRAME: 326
TSF:CENSUS90*92. 09/18/92 15:11:45 UTF:CENSUS90*93. 09/18/92 15:11:45 META:CENSUS90*H11ATABLES00. 09/18/92 15:32:16

Table 5. **Age of Householder and Financial Characteristics of American Indian, Eskimo, or Aleut Households: 1990**—Con.

[For definitions of terms and meanings of symbols, see text]

American Indian/Alaska Native Area State County	American Indian Reservation and Trust Land—Con.							
	Kaibab Reservation				Kalispel Reservation			
		Arizona				Washington		
	Total	Total	Coconino County	Mohave County	Total	Total	Pend Oreille County	Karok Reservation and Trust Lands, CA
Occupied housing units	**35**	**35**	**–**	**35**	**27**	**27**	**27**	**7**
AGE OF HOUSEHOLDER								
Owner-occupied housing units	**25**	**25**	**–**	**25**	**21**	**21**	**21**	**7**
Under 25 years	–	–	–	–	1	1	1	1
25 to 34 years	5	5	–	5	5	5	5	4
35 to 44 years	9	9	–	9	5	5	5	2
45 to 54 years	3	3	–	3	2	2	2	–
55 to 64 years	3	3	–	3	4	4	4	–
65 to 74 years	3	3	–	3	3	3	3	–
75 years and over	2	2	–	2	1	1	1	–
Renter-occupied housing units	**10**	**10**	**–**	**10**	**6**	**6**	**6**	**–**
Under 25 years	1	1	–	1	2	2	2	–
25 to 34 years	5	5	–	5	3	3	3	–
35 to 44 years	2	2	–	2	1	1	1	–
45 to 54 years	1	1	–	1	–	–	–	–
55 to 64 years	–	–	–	–	–	–	–	–
65 to 74 years	1	1	–	1	–	–	–	–
75 years and over	–	–	–	–	–	–	–	–
HOUSEHOLDER 65 YEARS AND OVER								
Occupied housing units	**6**	**6**	**–**	**6**	**4**	**4**	**4**	**–**
1-person households	1	1	–	1	2	2	2	–
Units in structure:								
1, detached or attached	6	6	–	6	4	4	4	–
2 or more	–	–	–	–	–	–	–	–
Mobile home, trailer, or other	–	–	–	–	–	–	–	–
Specified owner	5	5	–	5	–	–	–	–
Mean value (dollars)	146 000	146 000	–	146 000	–	–	–	–
Specified renter	1	1	–	1	–	–	–	–
Mean contract rent (dollars)	50	50	–	50	–	–	–	–
VALUE								
Specified owner-occupied housing units	**24**	**24**	**–**	**24**	**10**	**10**	**10**	**6**
Less than $20,000	2	2	–	2	2	2	2	–
$20,000 to $29,999	7	7	–	7	2	2	2	–
$30,000 to $39,999	1	1	–	1	–	–	–	–
$40,000 to $49,999	7	7	–	7	5	5	5	2
$50,000 to $59,999	3	3	–	3	–	–	–	4
$60,000 to $69,999	1	1	–	1	1	1	1	–
$70,000 to $79,999	2	2	–	2	–	–	–	–
$80,000 to $89,999	–	–	–	–	–	–	–	–
$90,000 to $99,999	–	–	–	–	–	–	–	–
$100,000 to $124,999	–	–	–	–	–	–	–	–
$125,000 to $149,999	–	–	–	–	–	–	–	–
$150,000 to $174,999	–	–	–	–	–	–	–	–
$175,000 to $199,999	–	–	–	–	–	–	–	–
$200,000 to $249,999	–	–	–	–	–	–	–	–
$250,000 to $299,999	–	–	–	–	–	–	–	–
$300,000 to $399,999	–	–	–	–	–	–	–	–
$400,000 to $499,999	–	–	–	–	–	–	–	–
$500,000 or more	1	1	–	1	–	–	–	–
Median (dollars)	43 300	43 300	–	43 300	41 000	41 000	41 000	51 300
Mean (dollars)	64 100	64 100	–	64 100	35 300	35 300	35 300	50 800
Owner-occupied mobile homes or trailers	**–**	**–**	**–**	**–**	**4**	**4**	**4**	**–**
Median (dollars)	–	–	–	–	15 000	15 000	15 000	–
Mean (dollars)	–	–	–	–	15 800	15 800	15 800	–
CONTRACT RENT								
Specified renter-occupied housing units	**10**	**10**	**–**	**10**	**6**	**6**	**6**	**–**
Less than $100	3	3	–	3	3	3	3	–
$100 to $149	1	1	–	1	1	1	1	–
$150 to $199	–	–	–	–	–	–	–	–
$200 to $249	–	–	–	–	–	–	–	–
$250 to $299	–	–	–	–	–	–	–	–
$300 to $349	–	–	–	–	–	–	–	–
$350 to $399	–	–	–	–	–	–	–	–
$400 to $449	–	–	–	–	–	–	–	–
$450 to $499	–	–	–	–	–	–	–	–
$500 to $549	–	–	–	–	–	–	–	–
$550 to $599	–	–	–	–	–	–	–	–
$600 to $649	–	–	–	–	–	–	–	–
$650 to $699	–	–	–	–	–	–	–	–
$700 to $749	–	–	–	–	–	–	–	–
$750 to $999	–	–	–	–	–	–	–	–
$1,000 or more	–	–	–	–	–	–	–	–
No cash rent	6	6	–	6	2	2	2	–
Median (dollars)	80–	80–	–	80–	80–	80–	80–	–
Mean (dollars)	72	72	–	72	66	66	66	–
MEALS INCLUDED IN RENT								
Specified renter-occupied housing units	**10**	**10**	**–**	**10**	**6**	**6**	**6**	**–**
With meals included in rent	–	–	–	–	–	–	–	–
No meals included in rent	4	4	–	4	4	4	4	–
No cash rent	6	6	–	6	2	2	2	–

TIPSII [UPF] GH11A CENSUS90 71580800 10/20/92 9:02 AM MACHINE: C DATA:CENSUS90*H11ATIPSDA00. 09/18/92 15:05:46 TAPE: NONE FRAME: 327
TSF:CENSUS90*92. 09/18/92 15:11:45 UTF:CENSUS90*93. 09/18/92 15:11:45 META:CENSUS90*H11ATABLES00. 09/18/92 15:32:16

Table 5. **Age of Householder and Financial Characteristics of American Indian, Eskimo, or Aleut Households: 1990**—Con.

[For definitions of terms and meanings of symbols, see text]

American Indian/Alaska Native Area State County	American Indian Reservation and Trust Land—Con.									
	Karok Reservation			Karok Trust Lands				Kickapoo Reservation		
		California			California				Kansas	
	Total	Total	Siskiyou County	Total	Total	Humboldt County	Siskiyou County	Total	Total	Brown County
Occupied housing units	–	–	–	**7**	**7**	–	**7**	**100**	**100**	**100**
AGE OF HOUSEHOLDER										
Owner-occupied housing units	–	–	–	**7**	**7**	–	**7**	**46**	**46**	**46**
Under 25 years	–	–	–	1	1	–	1	–	–	–
25 to 34 years	–	–	–	4	4	–	4	2	2	2
35 to 44 years	–	–	–	2	2	–	2	10	10	10
45 to 54 years	–	–	–	–	–	–	–	11	11	11
55 to 64 years	–	–	–	–	–	–	–	13	13	13
65 to 74 years	–	–	–	–	–	–	–	5	5	5
75 years and over	–	–	–	–	–	–	–	5	5	5
Renter-occupied housing units	–	–	–	–	–	–	–	**54**	**54**	**54**
Under 25 years	–	–	–	–	–	–	–	6	6	6
25 to 34 years	–	–	–	–	–	–	–	12	12	12
35 to 44 years	–	–	–	–	–	–	–	14	14	14
45 to 54 years	–	–	–	–	–	–	–	5	5	5
55 to 64 years	–	–	–	–	–	–	–	6	6	6
65 to 74 years	–	–	–	–	–	–	–	6	6	6
75 years and over	–	–	–	–	–	–	–	5	5	5
HOUSEHOLDER 65 YEARS AND OVER										
Occupied housing units	–	–	–	–	–	–	–	**21**	**21**	**21**
1-person households	–	–	–	–	–	–	–	7	7	7
Units in structure:										
1, detached or attached	–	–	–	–	–	–	–	19	19	19
2 or more	–	–	–	–	–	–	–	1	1	1
Mobile home, trailer, or other	–	–	–	–	–	–	–	1	1	1
Specified owner	–	–	–	–	–	–	–	8	8	8
Mean value (dollars)	–	–	–	–	–	–	–	24 100	24 100	24 100
Specified renter	–	–	–	–	–	–	–	9	9	9
Mean contract rent (dollars)	–	–	–	–	–	–	–	56	56	56
VALUE										
Specified owner-occupied housing units	–	–	–	**6**	**6**	–	**6**	**36**	**36**	**36**
Less than $20,000	–	–	–	–	–	–	–	12	12	12
$20,000 to $29,999	–	–	–	–	–	–	–	14	14	14
$30,000 to $39,999	–	–	–	–	–	–	–	4	4	4
$40,000 to $49,999	–	–	–	2	2	–	2	3	3	3
$50,000 to $59,999	–	–	–	4	4	–	4	1	1	1
$60,000 to $69,999	–	–	–	–	–	–	–	2	2	2
$70,000 to $79,999	–	–	–	–	–	–	–	–	–	–
$80,000 to $89,999	–	–	–	–	–	–	–	–	–	–
$90,000 to $99,999	–	–	–	–	–	–	–	–	–	–
$100,000 to $124,999	–	–	–	–	–	–	–	–	–	–
$125,000 to $149,999	–	–	–	–	–	–	–	–	–	–
$150,000 to $174,999	–	–	–	–	–	–	–	–	–	–
$175,000 to $199,999	–	–	–	–	–	–	–	–	–	–
$200,000 to $249,999	–	–	–	–	–	–	–	–	–	–
$250,000 to $299,999	–	–	–	–	–	–	–	–	–	–
$300,000 to $399,999	–	–	–	–	–	–	–	–	–	–
$400,000 to $499,999	–	–	–	–	–	–	–	–	–	–
$500,000 or more	–	–	–	–	–	–	–	–	–	–
Median (dollars)	–	–	–	51 300	51 300	–	51 300	23 000	23 000	23 000
Mean (dollars)	–	–	–	50 800	50 800	–	50 800	26 500	26 500	26 500
Owner-occupied mobile homes or trailers	–	–	–	–	–	–	–	**1**	**1**	**1**
Median (dollars)	–	–	–	–	–	–	–	10 000–	10 000–	10 000–
Mean (dollars)	–	–	–	–	–	–	–	9 000	9 000	9 000
CONTRACT RENT										
Specified renter-occupied housing units	–	–	–	–	–	–	–	**51**	**51**	**51**
Less than $100	–	–	–	–	–	–	–	37	37	37
$100 to $149	–	–	–	–	–	–	–	4	4	4
$150 to $199	–	–	–	–	–	–	–	3	3	3
$200 to $249	–	–	–	–	–	–	–	1	1	1
$250 to $299	–	–	–	–	–	–	–	–	–	–
$300 to $349	–	–	–	–	–	–	–	–	–	–
$350 to $399	–	–	–	–	–	–	–	–	–	–
$400 to $449	–	–	–	–	–	–	–	–	–	–
$450 to $499	–	–	–	–	–	–	–	–	–	–
$500 to $549	–	–	–	–	–	–	–	–	–	–
$550 to $599	–	–	–	–	–	–	–	–	–	–
$600 to $649	–	–	–	–	–	–	–	–	–	–
$650 to $699	–	–	–	–	–	–	–	–	–	–
$700 to $749	–	–	–	–	–	–	–	–	–	–
$750 to $999	–	–	–	–	–	–	–	–	–	–
$1,000 or more	–	–	–	–	–	–	–	–	–	–
No cash rent	–	–	–	–	–	–	–	6	6	6
Median (dollars)	–	–	–	–	–	–	–	80–	80–	80–
Mean (dollars)	–	–	–	–	–	–	–	73	73	73
MEALS INCLUDED IN RENT										
Specified renter-occupied housing units	–	–	–	–	–	–	–	**51**	**51**	**51**
With meals included in rent	–	–	–	–	–	–	–	3	3	3
No meals included in rent	–	–	–	–	–	–	–	42	42	42
No cash rent	–	–	–	–	–	–	–	6	6	6

TIPSII [UPF] GH11A CENSUS90 71580800 10/20/92 9:02 AM MACHINE: C DATA:CENSUS90*H11ATIPSDA00. 09/18/92 15:05:46 TAPE: NONE FRAME: 328
TSF:CENSUS90*92. 09/18/92 15:11:45 UTF:CENSUS90*93. 09/18/92 15:11:45 META:CENSUS90*H11ATABLES00. 09/18/92 15:32:16

Table 5. **Age of Householder and Financial Characteristics of American Indian, Eskimo, or Aleut Households: 1990**—Con.

[For definitions of terms and meanings of symbols, see text]

American Indian/Alaska Native Area State County	American Indian Reservation and Trust Land—Con.						
	Kootenai Reservation				Lac Courte Oreilles Reservation		
		Idaho				Wisconsin	
	Total	Total	Boundary County	Lac Courte Oreilles Reservation and Trust Lands, WI	Total	Total	Sawyer County
Occupied housing units	**17**	**17**	**17**	**523**	**523**	**523**	**523**
AGE OF HOUSEHOLDER							
Owner-occupied housing units	**16**	**16**	**16**	**199**	**199**	**199**	**199**
Under 25 years	–	–	–	2	2	2	2
25 to 34 years	4	4	4	36	36	36	36
35 to 44 years	7	7	7	47	47	47	47
45 to 54 years	–	–	–	36	36	36	36
55 to 64 years	3	3	3	37	37	37	37
65 to 74 years	1	1	1	29	29	29	29
75 years and over	1	1	1	12	12	12	12
Renter-occupied housing units	**1**	**1**	**1**	**324**	**324**	**324**	**324**
Under 25 years	–	–	–	45	45	45	45
25 to 34 years	1	1	1	104	104	104	104
35 to 44 years	–	–	–	71	71	71	71
45 to 54 years	–	–	–	36	36	36	36
55 to 64 years	–	–	–	31	31	31	31
65 to 74 years	–	–	–	30	30	30	30
75 years and over	–	–	–	7	7	7	7
HOUSEHOLDER 65 YEARS AND OVER							
Occupied housing units	**2**	**2**	**2**	**78**	**78**	**78**	**78**
1-person households	–	–	–	35	35	35	35
Units in structure:							
1, detached or attached	2	2	2	52	52	52	52
2 or more	–	–	–	14	14	14	14
Mobile home, trailer, or other	–	–	–	12	12	12	12
Specified owner	2	2	2	26	26	26	26
Mean value (dollars)	47 500	47 500	47 500	32 100	32 100	32 100	32 100
Specified renter	–	–	–	36	36	36	36
Mean contract rent (dollars)	–	–	–	107	107	107	107
VALUE							
Specified owner-occupied housing units	**16**	**16**	**16**	**141**	**141**	**141**	**141**
Less than $20,000	1	1	1	21	21	21	21
$20,000 to $29,999	1	1	1	16	16	16	16
$30,000 to $39,999	5	5	5	24	24	24	24
$40,000 to $49,999	5	5	5	23	23	23	23
$50,000 to $59,999	4	4	4	17	17	17	17
$60,000 to $69,999	–	–	–	22	22	22	22
$70,000 to $79,999	–	–	–	6	6	6	6
$80,000 to $89,999	–	–	–	10	10	10	10
$90,000 to $99,999	–	–	–	1	1	1	1
$100,000 to $124,999	–	–	–	–	–	–	–
$125,000 to $149,999	–	–	–	–	–	–	–
$150,000 to $174,999	–	–	–	–	–	–	–
$175,000 to $199,999	–	–	–	–	–	–	–
$200,000 to $249,999	–	–	–	–	–	–	–
$250,000 to $299,999	–	–	–	–	–	–	–
$300,000 to $399,999	–	–	–	1	1	1	1
$400,000 to $499,999	–	–	–	–	–	–	–
$500,000 or more	–	–	–	–	–	–	–
Median (dollars)	42 500	42 500	42 500	44 300	44 300	44 300	44 300
Mean (dollars)	40 900	40 900	40 900	46 700	46 700	46 700	46 700
Owner-occupied mobile homes or trailers	**–**	**–**	**–**	**37**	**37**	**37**	**37**
Median (dollars)	–	–	–	10 000–	10 000–	10 000–	10 000–
Mean (dollars)	–	–	–	13 000	13 000	13 000	13 000
CONTRACT RENT							
Specified renter-occupied housing units	**1**	**1**	**1**	**316**	**316**	**316**	**316**
Less than $100	1	1	1	173	173	173	173
$100 to $149	–	–	–	57	57	57	57
$150 to $199	–	–	–	16	16	16	16
$200 to $249	–	–	–	6	6	6	6
$250 to $299	–	–	–	8	8	8	8
$300 to $349	–	–	–	3	3	3	3
$350 to $399	–	–	–	–	–	–	–
$400 to $449	–	–	–	–	–	–	–
$450 to $499	–	–	–	–	–	–	–
$500 to $549	–	–	–	–	–	–	–
$550 to $599	–	–	–	–	–	–	–
$600 to $649	–	–	–	–	–	–	–
$650 to $699	–	–	–	–	–	–	–
$700 to $749	–	–	–	–	–	–	–
$750 to $999	–	–	–	–	–	–	–
$1,000 or more	–	–	–	–	–	–	–
No cash rent	–	–	–	53	53	53	53
Median (dollars)	80–	80–	80–	80–	80–	80–	80–
Mean (dollars)	50	50	50	90	90	90	90
MEALS INCLUDED IN RENT							
Specified renter-occupied housing units	**1**	**1**	**1**	**316**	**316**	**316**	**316**
With meals included in rent	–	–	–	–	–	–	–
No meals included in rent	1	1	1	263	263	263	263
No cash rent	–	–	–	53	53	53	53

TIPSII [UPF] GH11A CENSUS90 71580800 10/20/92 9:02 AM MACHINE: C DATA:CENSUS90*H11ATIPSDA00. 09/18/92 15:05:46 TAPE: NONE FRAME: 329
TSF:CENSUS90*92. 09/18/92 15:11:45 UTF:CENSUS90*93. 09/18/92 15:11:45 META:CENSUS90*H11ATABLES00. 09/18/92 15:32:16

Table 5. **Age of Householder and Financial Characteristics of American Indian, Eskimo, or Aleut Households: 1990**—Con.

[For definitions of terms and meanings of symbols, see text]

American Indian/Alaska Native Area State County	American Indian Reservation and Trust Land—Con.								
	Lac Courte Oreilles Trust Lands				Lac du Flambeau Reservation				
		Wisconsin				Wisconsin			
	Total	Total	Burnett County	Washburn County	Total	Total	Iron County	Oneida County	Vilas County
Occupied housing units	–	–	–	–	**428**	**428**	–	–	**428**
AGE OF HOUSEHOLDER									
Owner-occupied housing units	–	–	–	–	**146**	**146**	–	–	**146**
Under 25 years	–	–	–	–	3	3	–	–	3
25 to 34 years	–	–	–	–	14	14	–	–	14
35 to 44 years	–	–	–	–	19	19	–	–	19
45 to 54 years	–	–	–	–	43	43	–	–	43
55 to 64 years	–	–	–	–	37	37	–	–	37
65 to 74 years	–	–	–	–	19	19	–	–	19
75 years and over	–	–	–	–	11	11	–	–	11
Renter-occupied housing units	–	–	–	–	**282**	**282**	–	–	**282**
Under 25 years	–	–	–	–	27	27	–	–	27
25 to 34 years	–	–	–	–	101	101	–	–	101
35 to 44 years	–	–	–	–	62	62	–	–	62
45 to 54 years	–	–	–	–	45	45	–	–	45
55 to 64 years	–	–	–	–	26	26	–	–	26
65 to 74 years	–	–	–	–	17	17	–	–	17
75 years and over	–	–	–	–	4	4	–	–	4
HOUSEHOLDER 65 YEARS AND OVER									
Occupied housing units	–	–	–	–	**51**	**51**	–	–	**51**
1-person households	–	–	–	–	22	22	–	–	22
Units in structure:									
1, detached or attached	–	–	–	–	44	44	–	–	44
2 or more	–	–	–	–	7	7	–	–	7
Mobile home, trailer, or other	–	–	–	–	–	–	–	–	–
Specified owner	–	–	–	–	29	29	–	–	29
Mean value (dollars)	–	–	–	–	38 600	38 600	–	–	38 600
Specified renter	–	–	–	–	21	21	–	–	21
Mean contract rent (dollars)	–	–	–	–	120	120	–	–	120
VALUE									
Specified owner-occupied housing units	–	–	–	–	**130**	**130**	–	–	**130**
Less than $20,000	–	–	–	–	15	15	–	–	15
$20,000 to $29,999	–	–	–	–	19	19	–	–	19
$30,000 to $39,999	–	–	–	–	30	30	–	–	30
$40,000 to $49,999	–	–	–	–	27	27	–	–	27
$50,000 to $59,999	–	–	–	–	13	13	–	–	13
$60,000 to $69,999	–	–	–	–	15	15	–	–	15
$70,000 to $79,999	–	–	–	–	3	3	–	–	3
$80,000 to $89,999	–	–	–	–	2	2	–	–	2
$90,000 to $99,999	–	–	–	–	1	1	–	–	1
$100,000 to $124,999	–	–	–	–	4	4	–	–	4
$125,000 to $149,999	–	–	–	–	1	1	–	–	1
$150,000 to $174,999	–	–	–	–	–	–	–	–	–
$175,000 to $199,999	–	–	–	–	–	–	–	–	–
$200,000 to $249,999	–	–	–	–	–	–	–	–	–
$250,000 to $299,999	–	–	–	–	–	–	–	–	–
$300,000 to $399,999	–	–	–	–	–	–	–	–	–
$400,000 to $499,999	–	–	–	–	–	–	–	–	–
$500,000 or more	–	–	–	–	–	–	–	–	–
Median (dollars)	–	–	–	–	40 300	40 300	–	–	40 300
Mean (dollars)	–	–	–	–	43 600	43 600	–	–	43 600
Owner-occupied mobile homes or trailers	–	–	–	–	**4**	**4**	–	–	**4**
Median (dollars)	–	–	–	–	15 000	15 000	–	–	15 000
Mean (dollars)	–	–	–	–	17 500	17 500	–	–	17 500
CONTRACT RENT									
Specified renter-occupied housing units	–	–	–	–	**278**	**278**	–	–	**278**
Less than $100	–	–	–	–	156	156	–	–	156
$100 to $149	–	–	–	–	48	48	–	–	48
$150 to $199	–	–	–	–	30	30	–	–	30
$200 to $249	–	–	–	–	15	15	–	–	15
$250 to $299	–	–	–	–	6	6	–	–	6
$300 to $349	–	–	–	–	4	4	–	–	4
$350 to $399	–	–	–	–	1	1	–	–	1
$400 to $449	–	–	–	–	–	–	–	–	–
$450 to $499	–	–	–	–	1	1	–	–	1
$500 to $549	–	–	–	–	1	1	–	–	1
$550 to $599	–	–	–	–	–	–	–	–	–
$600 to $649	–	–	–	–	–	–	–	–	–
$650 to $699	–	–	–	–	–	–	–	–	–
$700 to $749	–	–	–	–	–	–	–	–	–
$750 to $999	–	–	–	–	–	–	–	–	–
$1,000 or more	–	–	–	–	–	–	–	–	–
No cash rent	–	–	–	–	16	16	–	–	16
Median (dollars)	–	–	–	–	80–	80–	–	–	80–
Mean (dollars)	–	–	–	–	104	104	–	–	104
MEALS INCLUDED IN RENT									
Specified renter-occupied housing units	–	–	–	–	**278**	**278**	–	–	**278**
With meals included in rent	–	–	–	–	–	–	–	–	–
No meals included in rent	–	–	–	–	262	262	–	–	262
No cash rent	–	–	–	–	16	16	–	–	16

TIPSII [UPF] GH11A CENSUS90 71580800 10/20/92 9:02 AM MACHINE: C DATA:CENSUS90*H11ATIPSDA00. 09/18/92 15:05:46 TAPE: NONE FRAME: 330
TSF:CENSUS90*92. 09/18/92 15:11:45 UTF:CENSUS90*93. 09/18/92 15:11:45 META:CENSUS90*H11ATABLES00. 09/18/92 15:32:16

Table 5. **Age of Householder and Financial Characteristics of American Indian, Eskimo, or Aleut Households: 1990—** Con.

[For definitions of terms and meanings of symbols, see text]

American Indian/Alaska Native Area State County	American Indian Reservation and Trust Land—Con.									
	Lac Vieux Desert Reservation				Laguna Pueblo					
		Michigan				New Mexico				
	Total	Total	Gogebic County	Laguna Pueblo and Trust Lands, NM	Total	Total	Bernalillo County	Cibola County	Sandoval County	Valencia County
Occupied housing units	**37**	**37**	**37**	**1 007**	**1 007**	**1 007**	**3**	**1 003**	**1**	**–**
AGE OF HOUSEHOLDER										
Owner-occupied housing units	**–**	**–**	**–**	**767**	**767**	**767**	**3**	**764**	**–**	**–**
Under 25 years	–	–	–	12	12	12	–	12	–	–
25 to 34 years	–	–	–	118	118	118	2	116	–	–
35 to 44 years	–	–	–	148	148	148	–	148	–	–
45 to 54 years	–	–	–	147	147	147	1	146	–	–
55 to 64 years	–	–	–	133	133	133	–	133	–	–
65 to 74 years	–	–	–	112	112	112	–	112	–	–
75 years and over	–	–	–	97	97	97	–	97	–	–
Renter-occupied housing units	**37**	**37**	**37**	**240**	**240**	**240**	**–**	**239**	**1**	**–**
Under 25 years	3	3	3	9	9	9	–	9	–	–
25 to 34 years	7	7	7	52	52	52	–	52	–	–
35 to 44 years	13	13	13	52	52	52	–	52	–	–
45 to 54 years	8	8	8	50	50	50	–	50	–	–
55 to 64 years	4	4	4	35	35	35	–	34	1	–
65 to 74 years	1	1	1	24	24	24	–	24	–	–
75 years and over	1	1	1	18	18	18	–	18	–	–
HOUSEHOLDER 65 YEARS AND OVER										
Occupied housing units	**2**	**2**	**2**	**251**	**251**	**251**	**–**	**251**	**–**	**–**
1-person households	1	1	1	79	79	79	–	79	–	–
Units in structure:										
1, detached or attached	2	2	2	228	228	228	–	228	–	–
2 or more	–	–	–	3	3	3	–	3	–	–
Mobile home, trailer, or other	–	–	–	20	20	20	–	20	–	–
Specified owner	–	–	–	177	177	177	–	177	–	–
Mean value (dollars)	–	–	–	82 000	82 000	82 000	–	82 000	–	–
Specified renter	2	2	2	39	39	39	–	39	–	–
Mean contract rent (dollars)	50	50	50	87	87	87	–	87	–	–
VALUE										
Specified owner-occupied housing units	**–**	**–**	**–**	**599**	**599**	**599**	**1**	**598**	**–**	**–**
Less than $20,000	–	–	–	116	116	116	–	116	–	–
$20,000 to $29,999	–	–	–	86	86	86	–	86	–	–
$30,000 to $39,999	–	–	–	60	60	60	–	60	–	–
$40,000 to $49,999	–	–	–	58	58	58	–	58	–	–
$50,000 to $59,999	–	–	–	76	76	76	1	75	–	–
$60,000 to $69,999	–	–	–	101	101	101	–	101	–	–
$70,000 to $79,999	–	–	–	36	36	36	–	36	–	–
$80,000 to $89,999	–	–	–	10	10	10	–	10	–	–
$90,000 to $99,999	–	–	–	7	7	7	–	7	–	–
$100,000 to $124,999	–	–	–	10	10	10	–	10	–	–
$125,000 to $149,999	–	–	–	4	4	4	–	4	–	–
$150,000 to $174,999	–	–	–	5	5	5	–	5	–	–
$175,000 to $199,999	–	–	–	1	1	1	–	1	–	–
$200,000 to $249,999	–	–	–	4	4	4	–	4	–	–
$250,000 to $299,999	–	–	–	–	–	–	–	–	–	–
$300,000 to $399,999	–	–	–	2	2	2	–	2	–	–
$400,000 to $499,999	–	–	–	2	2	2	–	2	–	–
$500,000 or more	–	–	–	21	21	21	–	21	–	–
Median (dollars)	–	–	–	45 900	45 900	45 900	52 500	45 800	–	–
Mean (dollars)	–	–	–	68 000	68 000	68 000	52 500	68 000	–	–
Owner-occupied mobile homes or trailers	**–**	**–**	**–**	**116**	**116**	**116**	**2**	**114**	**–**	**–**
Median (dollars)	–	–	–	27 100	27 100	27 100	70 000	26 800	–	–
Mean (dollars)	–	–	–	40 900	40 900	40 900	73 800	40 300	–	–
CONTRACT RENT										
Specified renter-occupied housing units	**37**	**37**	**37**	**231**	**231**	**231**	**–**	**231**	**–**	**–**
Less than $100	25	25	25	122	122	122	–	122	–	–
$100 to $149	6	6	6	18	18	18	–	18	–	–
$150 to $199	3	3	3	16	16	16	–	16	–	–
$200 to $249	2	2	2	8	8	8	–	8	–	–
$250 to $299	–	–	–	3	3	3	–	3	–	–
$300 to $349	–	–	–	2	2	2	–	2	–	–
$350 to $399	–	–	–	–	–	–	–	–	–	–
$400 to $449	–	–	–	1	1	1	–	1	–	–
$450 to $499	–	–	–	–	–	–	–	–	–	–
$500 to $549	1	1	1	–	–	–	–	–	–	–
$550 to $599	–	–	–	–	–	–	–	–	–	–
$600 to $649	–	–	–	–	–	–	–	–	–	–
$650 to $699	–	–	–	–	–	–	–	–	–	–
$700 to $749	–	–	–	–	–	–	–	–	–	–
$750 to $999	–	–	–	–	–	–	–	–	–	–
$1,000 or more	–	–	–	–	–	–	–	–	–	–
No cash rent	–	–	–	61	61	61	–	61	–	–
Median (dollars)	80–	80–	80–	80–	80–	80–	–	80–	–	–
Mean (dollars)	97	97	97	90	90	90	–	90	–	–
MEALS INCLUDED IN RENT										
Specified renter-occupied housing units	**37**	**37**	**37**	**231**	**231**	**231**	**–**	**231**	**–**	**–**
With meals included in rent	–	–	–	–	–	–	–	–	–	–
No meals included in rent	37	37	37	170	170	170	–	170	–	–
No cash rent	–	–	–	61	61	61	–	61	–	–

TIPSII [UPF] GH11A CENSUS90 71580800 10/20/92 9:02 AM MACHINE: C DATA:CENSUS90*H11ATIPSDA00. 09/18/92 15:05:46 TAPE: NONE FRAME: 331
TSF:CENSUS90*92. 09/18/92 15:11:45 UTF:CENSUS90*93. 09/18/92 15:11:45 META:CENSUS90*H11ATABLES00. 09/18/92 15:32:16

Table 5. **Age of Householder and Financial Characteristics of American Indian, Eskimo, or Aleut Households: 1990**—Con.

[For definitions of terms and meanings of symbols, see text]

American Indian/Alaska Native Area State County	American Indian Reservation and Trust Land—Con.									
	Laguna Trust Lands			La Jolla Reservation			Lake Traverse (Sisseton) Reservation			
		New Mexico			California			North Dakota		
	Total	Total	Cibola County	Total	Total	San Diego County	Total	Total	Richland County	Sargent County
Occupied housing units	**–**	**–**	**–**	**24**	**24**	**24**	**739**	**1**	**–**	**1**
AGE OF HOUSEHOLDER										
Owner-occupied housing units	**–**	**–**	**–**	**24**	**24**	**24**	**213**	**–**	**–**	**–**
Under 25 years	–	–	–	–	–	–	2	–	–	–
25 to 34 years	–	–	–	10	10	10	21	–	–	–
35 to 44 years	–	–	–	5	5	5	52	–	–	–
45 to 54 years	–	–	–	1	1	1	58	–	–	–
55 to 64 years	–	–	–	4	4	4	43	–	–	–
65 to 74 years	–	–	–	1	1	1	22	–	–	–
75 years and over	–	–	–	3	3	3	15	–	–	–
Renter-occupied housing units	**–**	**–**	**–**	**–**	**–**	**–**	**526**	**1**	**–**	**1**
Under 25 years	–	–	–	–	–	–	54	–	–	–
25 to 34 years	–	–	–	–	–	–	131	1	–	1
35 to 44 years	–	–	–	–	–	–	113	–	–	–
45 to 54 years	–	–	–	–	–	–	83	–	–	–
55 to 64 years	–	–	–	–	–	–	65	–	–	–
65 to 74 years	–	–	–	–	–	–	46	–	–	–
75 years and over	–	–	–	–	–	–	34	–	–	–
HOUSEHOLDER 65 YEARS AND OVER										
Occupied housing units	**–**	**–**	**–**	**4**	**4**	**4**	**117**	**–**	**–**	**–**
1-person households	–	–	–	3	3	3	54	–	–	–
Units in structure:										
1, detached or attached	–	–	–	3	3	3	75	–	–	–
2 or more	–	–	–	–	–	–	39	–	–	–
Mobile home, trailer, or other	–	–	–	1	1	1	3	–	–	–
Specified owner	–	–	–	2	2	2	14	–	–	–
Mean value (dollars)	–	–	–	45 000	45 000	45 000	41 800	–	–	–
Specified renter	–	–	–	–	–	–	76	–	–	–
Mean contract rent (dollars)	–	–	–	–	–	–	104	–	–	–
VALUE										
Specified owner-occupied housing units	**–**	**–**	**–**	**21**	**21**	**21**	**130**	**–**	**–**	**–**
Less than $20,000	–	–	–	2	2	2	43	–	–	–
$20,000 to $29,999	–	–	–	–	–	–	22	–	–	–
$30,000 to $39,999	–	–	–	1	1	1	9	–	–	–
$40,000 to $49,999	–	–	–	1	1	1	8	–	–	–
$50,000 to $59,999	–	–	–	1	1	1	8	–	–	–
$60,000 to $69,999	–	–	–	2	2	2	16	–	–	–
$70,000 to $79,999	–	–	–	5	5	5	15	–	–	–
$80,000 to $89,999	–	–	–	6	6	6	6	–	–	–
$90,000 to $99,999	–	–	–	–	–	–	1	–	–	–
$100,000 to $124,999	–	–	–	2	2	2	1	–	–	–
$125,000 to $149,999	–	–	–	1	1	1	–	–	–	–
$150,000 to $174,999	–	–	–	–	–	–	–	–	–	–
$175,000 to $199,999	–	–	–	–	–	–	–	–	–	–
$200,000 to $249,999	–	–	–	–	–	–	–	–	–	–
$250,000 to $299,999	–	–	–	–	–	–	–	–	–	–
$300,000 to $399,999	–	–	–	–	–	–	–	–	–	–
$400,000 to $499,999	–	–	–	–	–	–	–	–	–	–
$500,000 or more	–	–	–	–	–	–	1	–	–	–
Median (dollars)	–	–	–	78 100	78 100	78 100	30 000	–	–	–
Mean (dollars)	–	–	–	73 300	73 300	73 300	43 200	–	–	–
Owner-occupied mobile homes or trailers	**–**	**–**	**–**	**2**	**2**	**2**	**15**	**–**	**–**	**–**
Median (dollars)	–	–	–	60 000	60 000	60 000	10 000–	–	–	–
Mean (dollars)	–	–	–	196 300	196 300	196 300	19 800	–	–	–
CONTRACT RENT										
Specified renter-occupied housing units	**–**	**–**	**–**	**–**	**–**	**–**	**500**	**1**	**–**	**1**
Less than $100	–	–	–	–	–	–	221	–	–	–
$100 to $149	–	–	–	–	–	–	92	–	–	–
$150 to $199	–	–	–	–	–	–	71	–	–	–
$200 to $249	–	–	–	–	–	–	26	–	–	–
$250 to $299	–	–	–	–	–	–	11	–	–	–
$300 to $349	–	–	–	–	–	–	5	–	–	–
$350 to $399	–	–	–	–	–	–	5	–	–	–
$400 to $449	–	–	–	–	–	–	–	–	–	–
$450 to $499	–	–	–	–	–	–	–	–	–	–
$500 to $549	–	–	–	–	–	–	–	–	–	–
$550 to $599	–	–	–	–	–	–	–	–	–	–
$600 to $649	–	–	–	–	–	–	–	–	–	–
$650 to $699	–	–	–	–	–	–	–	–	–	–
$700 to $749	–	–	–	–	–	–	–	–	–	–
$750 to $999	–	–	–	–	–	–	–	–	–	–
$1,000 or more	–	–	–	–	–	–	–	–	–	–
No cash rent	–	–	–	–	–	–	69	1	–	1
Median (dollars)	–	–	–	–	–	–	97	–	–	–
Mean (dollars)	–	–	–	–	–	–	111	–	–	–
MEALS INCLUDED IN RENT										
Specified renter-occupied housing units	**–**	**–**	**–**	**–**	**–**	**–**	**500**	**1**	**–**	**1**
With meals included in rent	–	–	–	–	–	–	1	–	–	–
No meals included in rent	–	–	–	–	–	–	430	–	–	–
No cash rent	–	–	–	–	–	–	69	1	–	1

TIPSII [UPF] GH11A CENSUS90 71580800 10/20/92 9:02 AM MACHINE: C DATA:CENSUS90*H11ATIPSDA00. 09/18/92 15:05:46 TAPE: NONE FRAME: 332
TSF:CENSUS90*92. 09/18/92 15:11:45 UTF:CENSUS90*93. 09/18/92 15:11:45 META:CENSUS90*H11ATABLES00. 09/18/92 15:32:16

Table 5. **Age of Householder and Financial Characteristics of American Indian, Eskimo, or Aleut Households: 1990**—Con.

[For definitions of terms and meanings of symbols, see text]

American Indian/Alaska Native Area State County	American Indian Reservation and Trust Land—Con.									
	Lake Traverse (Sisseton) Reservation—Con.						L'Anse Reservation and Trust Lands, MI	L'Anse Reservation		
	South Dakota								Michigan	
	Total	Codington County	Day County	Grant County	Marshall County	Roberts County		Total	Total	Baraga County
Occupied housing units	**738**	**1**	**69**	**–**	**68**	**600**	**258**	**257**	**257**	**257**
AGE OF HOUSEHOLDER										
Owner-occupied housing units	**213**	**1**	**22**	**–**	**21**	**169**	**120**	**119**	**119**	**119**
Under 25 years	2	–	–	–	–	2	4	4	4	4
25 to 34 years	21	–	1	–	2	18	32	31	31	31
35 to 44 years	52	1	6	–	3	42	29	29	29	29
45 to 54 years	58	–	2	–	9	47	20	20	20	20
55 to 64 years	43	–	8	–	6	29	22	22	22	22
65 to 74 years	22	–	3	–	1	18	11	11	11	11
75 years and over	15	–	2	–	–	13	2	2	2	2
Renter-occupied housing units	**525**	**–**	**47**	**–**	**47**	**431**	**138**	**138**	**138**	**138**
Under 25 years	54	–	3	–	2	49	37	37	37	37
25 to 34 years	130	–	15	–	13	102	44	44	44	44
35 to 44 years	113	–	10	–	13	90	19	19	19	19
45 to 54 years	83	–	6	–	5	72	12	12	12	12
55 to 64 years	65	–	8	–	5	52	7	7	7	7
65 to 74 years	46	–	4	–	5	37	16	16	16	16
75 years and over	34	–	1	–	4	29	3	3	3	3
HOUSEHOLDER 65 YEARS AND OVER										
Occupied housing units	**117**	**–**	**10**	**–**	**10**	**97**	**32**	**32**	**32**	**32**
1-person households	54	–	5	–	8	41	22	22	22	22
Units in structure:										
1, detached or attached	75	–	4	–	4	67	14	14	14	14
2 or more	39	–	4	–	6	29	12	12	12	12
Mobile home, trailer, or other	3	–	2	–	–	1	6	6	6	6
Specified owner	14	–	1	–	1	12	4	4	4	4
Mean value (dollars)	41 800	–	9 000	–	62 500	42 800	31 300	31 300	31 300	31 300
Specified renter	76	–	5	–	8	63	19	19	19	19
Mean contract rent (dollars)	104	–	102	–	86	106	136	136	136	136
VALUE										
Specified owner-occupied housing units	**130**	**–**	**12**	**–**	**14**	**104**	**72**	**71**	**71**	**71**
Less than $20,000	43	–	5	–	4	34	11	11	11	11
$20,000 to $29,999	22	–	3	–	3	16	12	12	12	12
$30,000 to $39,999	9	–	–	–	–	9	12	12	12	12
$40,000 to $49,999	8	–	–	–	2	6	21	21	21	21
$50,000 to $59,999	8	–	1	–	1	6	12	12	12	12
$60,000 to $69,999	16	–	–	–	2	14	3	2	2	2
$70,000 to $79,999	15	–	2	–	1	12	–	–	–	–
$80,000 to $89,999	6	–	1	–	1	4	–	–	–	–
$90,000 to $99,999	1	–	–	–	–	1	–	–	–	–
$100,000 to $124,999	1	–	–	–	–	1	1	1	1	1
$125,000 to $149,999	–	–	–	–	–	–	–	–	–	–
$150,000 to $174,999	–	–	–	–	–	–	–	–	–	–
$175,000 to $199,999	–	–	–	–	–	–	–	–	–	–
$200,000 to $249,999	–	–	–	–	–	–	–	–	–	–
$250,000 to $299,999	–	–	–	–	–	–	–	–	–	–
$300,000 to $399,999	–	–	–	–	–	–	–	–	–	–
$400,000 to $499,999	–	–	–	–	–	–	–	–	–	–
$500,000 or more	1	–	–	–	–	1	–	–	–	–
Median (dollars)	30 000	–	25 000	–	32 500	32 500	40 500	40 200	40 200	40 200
Mean (dollars)	43 200	–	34 800	–	38 900	44 800	38 700	38 300	38 300	38 300
Owner-occupied mobile homes or trailers	**15**	**–**	**2**	**–**	**2**	**11**	**32**	**32**	**32**	**32**
Median (dollars)	10 000–	–	10 000–	–	35 000	10 000–	13 000	13 000	13 000	13 000
Mean (dollars)	19 800	–	9 000	–	35 000	19 000	15 900	15 900	15 900	15 900
CONTRACT RENT										
Specified renter-occupied housing units	**499**	**–**	**46**	**–**	**44**	**409**	**133**	**133**	**133**	**133**
Less than $100	221	–	22	–	25	174	13	13	13	13
$100 to $149	92	–	7	–	8	77	51	51	51	51
$150 to $199	71	–	5	–	1	65	29	29	29	29
$200 to $249	26	–	1	–	1	24	17	17	17	17
$250 to $299	11	–	–	–	–	11	9	9	9	9
$300 to $349	5	–	1	–	–	4	6	6	6	6
$350 to $399	5	–	–	–	–	5	4	4	4	4
$400 to $449	–	–	–	–	–	–	1	1	1	1
$450 to $499	–	–	–	–	–	–	–	–	–	–
$500 to $549	–	–	–	–	–	–	–	–	–	–
$550 to $599	–	–	–	–	–	–	–	–	–	–
$600 to $649	–	–	–	–	–	–	–	–	–	–
$650 to $699	–	–	–	–	–	–	–	–	–	–
$700 to $749	–	–	–	–	–	–	–	–	–	–
$750 to $999	–	–	–	–	–	–	–	–	–	–
$1,000 or more	–	–	–	–	–	–	–	–	–	–
No cash rent	68	–	10	–	9	49	3	3	3	3
Median (dollars)	97	–	80	–	80–	103	152	152	152	152
Mean (dollars)	111	–	96	–	76	116	173	173	173	173
MEALS INCLUDED IN RENT										
Specified renter-occupied housing units	**499**	**–**	**46**	**–**	**44**	**409**	**133**	**133**	**133**	**133**
With meals included in rent	1	–	–	–	–	1	–	–	–	–
No meals included in rent	430	–	36	–	35	359	130	130	130	130
No cash rent	68	–	10	–	9	49	3	3	3	3

TIPSII [UPF] GH11A CENSUS90 71580800 10/20/92 9:02 AM MACHINE: C DATA:CENSUS90*H11ATIPSDA00. 09/18/92 15:05:46 TAPE: NONE FRAME: 333
TSF:CENSUS90*92. 09/18/92 15:11:45 UTF:CENSUS90*93. 09/18/92 15:11:45 META:CENSUS90*H11ATABLES00. 09/18/92 15:32:16

Table 5. **Age of Householder and Financial Characteristics of American Indian, Eskimo, or Aleut Households: 1990**—Con.

[For definitions of terms and meanings of symbols, see text]

American Indian/Alaska Native Area State County	American Indian Reservation and Trust Land—Con.								
	L'Anse Trust Lands			La Posta Reservation			Las Vegas Colony		
		Michigan			California			Nevada	
	Total	Total	Baraga County	Total	Total	San Diego County	Total	Total	Clark County
Occupied housing units	**1**	**1**	**1**	**3**	**3**	**3**	**21**	**21**	**21**
AGE OF HOUSEHOLDER									
Owner-occupied housing units	**1**	**1**	**1**	**3**	**3**	**3**	**21**	**21**	**21**
Under 25 years	–	–	–	–	–	–	1	1	1
25 to 34 years	1	1	1	2	2	2	2	2	2
35 to 44 years	–	–	–	–	–	–	6	6	6
45 to 54 years	–	–	–	–	–	–	8	8	8
55 to 64 years	–	–	–	1	1	1	4	4	4
65 to 74 years	–	–	–	–	–	–	–	–	–
75 years and over	–	–	–	–	–	–	–	–	–
Renter-occupied housing units	**–**	**–**	**–**	**–**	**–**	**–**	**–**	**–**	**–**
Under 25 years	–	–	–	–	–	–	–	–	–
25 to 34 years	–	–	–	–	–	–	–	–	–
35 to 44 years	–	–	–	–	–	–	–	–	–
45 to 54 years	–	–	–	–	–	–	–	–	–
55 to 64 years	–	–	–	–	–	–	–	–	–
65 to 74 years	–	–	–	–	–	–	–	–	–
75 years and over	–	–	–	–	–	–	–	–	–
HOUSEHOLDER 65 YEARS AND OVER									
Occupied housing units	**–**	**–**	**–**	**–**	**–**	**–**	**–**	**–**	**–**
1-person households	–	–	–	–	–	–	–	–	–
Units in structure:									
1, detached or attached	–	–	–	–	–	–	–	–	–
2 or more	–	–	–	–	–	–	–	–	–
Mobile home, trailer, or other	–	–	–	–	–	–	–	–	–
Specified owner	–	–	–	–	–	–	–	–	–
Mean value (dollars)	–	–	–	–	–	–	–	–	–
Specified renter	–	–	–	–	–	–	–	–	–
Mean contract rent (dollars)	–	–	–	–	–	–	–	–	–
VALUE									
Specified owner-occupied housing units	**1**	**1**	**1**	**2**	**2**	**2**	**–**	**–**	**–**
Less than $20,000	–	–	–	–	–	–	–	–	–
$20,000 to $29,999	–	–	–	–	–	–	–	–	–
$30,000 to $39,999	–	–	–	–	–	–	–	–	–
$40,000 to $49,999	–	–	–	–	–	–	–	–	–
$50,000 to $59,999	–	–	–	1	1	1	–	–	–
$60,000 to $69,999	1	1	1	–	–	–	–	–	–
$70,000 to $79,999	–	–	–	–	–	–	–	–	–
$80,000 to $89,999	–	–	–	–	–	–	–	–	–
$90,000 to $99,999	–	–	–	–	–	–	–	–	–
$100,000 to $124,999	–	–	–	–	–	–	–	–	–
$125,000 to $149,999	–	–	–	–	–	–	–	–	–
$150,000 to $174,999	–	–	–	1	1	1	–	–	–
$175,000 to $199,999	–	–	–	–	–	–	–	–	–
$200,000 to $249,999	–	–	–	–	–	–	–	–	–
$250,000 to $299,999	–	–	–	–	–	–	–	–	–
$300,000 to $399,999	–	–	–	–	–	–	–	–	–
$400,000 to $499,999	–	–	–	–	–	–	–	–	–
$500,000 or more	–	–	–	–	–	–	–	–	–
Median (dollars)	67 500	67 500	67 500	102 500	102 500	102 500	–	–	–
Mean (dollars)	67 500	67 500	67 500	107 500	107 500	107 500	–	–	–
Owner-occupied mobile homes or trailers	**–**	**–**	**–**	**–**	**–**	**–**	**21**	**21**	**21**
Median (dollars)	–	–	–	–	–	–	10 000–	10 000–	10 000–
Mean (dollars)	–	–	–	–	–	–	15 000	15 000	15 000
CONTRACT RENT									
Specified renter-occupied housing units	**–**	**–**	**–**	**–**	**–**	**–**	**–**	**–**	**–**
Less than $100	–	–	–	–	–	–	–	–	–
$100 to $149	–	–	–	–	–	–	–	–	–
$150 to $199	–	–	–	–	–	–	–	–	–
$200 to $249	–	–	–	–	–	–	–	–	–
$250 to $299	–	–	–	–	–	–	–	–	–
$300 to $349	–	–	–	–	–	–	–	–	–
$350 to $399	–	–	–	–	–	–	–	–	–
$400 to $449	–	–	–	–	–	–	–	–	–
$450 to $499	–	–	–	–	–	–	–	–	–
$500 to $549	–	–	–	–	–	–	–	–	–
$550 to $599	–	–	–	–	–	–	–	–	–
$600 to $649	–	–	–	–	–	–	–	–	–
$650 to $699	–	–	–	–	–	–	–	–	–
$700 to $749	–	–	–	–	–	–	–	–	–
$750 to $999	–	–	–	–	–	–	–	–	–
$1,000 or more	–	–	–	–	–	–	–	–	–
No cash rent	–	–	–	–	–	–	–	–	–
Median (dollars)	–	–	–	–	–	–	–	–	–
Mean (dollars)	–	–	–	–	–	–	–	–	–
MEALS INCLUDED IN RENT									
Specified renter-occupied housing units	**–**	**–**	**–**	**–**	**–**	**–**	**–**	**–**	**–**
With meals included in rent	–	–	–	–	–	–	–	–	–
No meals included in rent	–	–	–	–	–	–	–	–	–
No cash rent	–	–	–	–	–	–	–	–	–

TIPSII [UPF] GH11A CENSUS90 71580800 10/20/92 9:02 AM MACHINE: C DATA:CENSUS90*H11ATIPSDA00. 09/18/92 15:05:46 TAPE: NONE FRAME: 334
TSF:CENSUS90*92. 09/18/92 15:11:45 UTF:CENSUS90*93. 09/18/92 15:11:45 META:CENSUS90*H11ATABLES00. 09/18/92 15:32:16

Table 5. **Age of Householder and Financial Characteristics of American Indian, Eskimo, or Aleut Households: 1990**—Con.

[For definitions of terms and meanings of symbols, see text]

American Indian/Alaska Native Area State County	American Indian Reservation and Trust Land—Con.								
	Laytonville Rancheria			Leech Lake Reservation					
		California			Minnesota				
	Total	Total	Mendocino County	Total	Total	Beltrami County	Cass County	Hubbard County	Itasca County
Occupied housing units	**48**	**48**	**48**	**999**	**999**	**122**	**663**	**5**	**209**
AGE OF HOUSEHOLDER									
Owner-occupied housing units	**7**	**7**	**7**	**613**	**613**	**95**	**383**	**2**	**133**
Under 25 years	2	2	2	20	20	2	15	–	3
25 to 34 years	1	1	1	115	115	22	73	–	20
35 to 44 years	–	–	–	159	159	28	97	–	34
45 to 54 years	1	1	1	107	107	17	66	1	23
55 to 64 years	2	2	2	94	94	13	59	1	21
65 to 74 years	–	–	–	76	76	8	47	–	21
75 years and over	1	1	1	42	42	5	26	–	11
Renter-occupied housing units	**41**	**41**	**41**	**386**	**386**	**27**	**280**	**3**	**76**
Under 25 years	2	2	2	56	56	5	36	1	14
25 to 34 years	13	13	13	123	123	6	88	1	28
35 to 44 years	12	12	12	90	90	7	66	1	16
45 to 54 years	6	6	6	28	28	3	20	–	5
55 to 64 years	3	3	3	39	39	2	30	–	7
65 to 74 years	4	4	4	26	26	3	20	–	3
75 years and over	1	1	1	24	24	1	20	–	3
HOUSEHOLDER 65 YEARS AND OVER									
Occupied housing units	**6**	**6**	**6**	**168**	**168**	**17**	**113**	**–**	**38**
1-person households	2	2	2	72	72	6	54	–	12
Units in structure:									
1, detached or attached	5	5	5	125	125	15	77	–	33
2 or more	–	–	–	27	27	2	23	–	2
Mobile home, trailer, or other	1	1	1	16	16	–	13	–	3
Specified owner	–	–	–	78	78	10	49	–	19
Mean value (dollars)	–	–	–	39 500	39 500	29 100	43 300	–	35 200
Specified renter	5	5	5	50	50	4	40	–	6
Mean contract rent (dollars)	70	70	70	162	162	176	172	–	70
VALUE									
Specified owner-occupied housing units	**5**	**5**	**5**	**414**	**414**	**66**	**260**	**1**	**87**
Less than $20,000	–	–	–	104	104	9	69	–	26
$20,000 to $29,999	–	–	–	47	47	4	30	–	13
$30,000 to $39,999	–	–	–	67	67	15	43	–	9
$40,000 to $49,999	–	–	–	68	68	9	47	–	12
$50,000 to $59,999	–	–	–	50	50	10	28	1	11
$60,000 to $69,999	1	1	1	37	37	9	24	–	4
$70,000 to $79,999	–	–	–	19	19	7	7	–	5
$80,000 to $89,999	2	2	2	6	6	2	2	–	2
$90,000 to $99,999	–	–	–	9	9	1	4	–	4
$100,000 to $124,999	–	–	–	3	3	–	3	–	–
$125,000 to $149,999	–	–	–	–	–	–	–	–	–
$150,000 to $174,999	2	2	2	1	1	–	–	–	1
$175,000 to $199,999	–	–	–	1	1	–	1	–	–
$200,000 to $249,999	–	–	–	–	–	–	–	–	–
$250,000 to $299,999	–	–	–	1	1	–	1	–	–
$300,000 to $399,999	–	–	–	1	1	–	1	–	–
$400,000 to $499,999	–	–	–	–	–	–	–	–	–
$500,000 or more	–	–	–	–	–	–	–	–	–
Median (dollars)	87 500	87 500	87 500	38 700	38 700	45 000	37 800	57 500	35 500
Mean (dollars)	111 500	111 500	111 500	41 000	41 000	46 200	40 200	57 500	39 400
Owner-occupied mobile homes or trailers	**2**	**2**	**2**	**110**	**110**	**16**	**72**	**1**	**21**
Median (dollars)	10 000–	10 000–	10 000–	10 000–	10 000–	10 000	10 000–	22 500	10 000–
Mean (dollars)	9 000	9 000	9 000	13 100	13 100	12 600	13 100	22 500	13 000
CONTRACT RENT									
Specified renter-occupied housing units	**39**	**39**	**39**	**373**	**373**	**23**	**275**	**2**	**73**
Less than $100	12	12	12	168	168	8	119	–	41
$100 to $149	3	3	3	56	56	2	44	–	10
$150 to $199	3	3	3	22	22	3	16	–	3
$200 to $249	1	1	1	40	40	2	30	2	6
$250 to $299	–	–	–	27	27	1	25	–	1
$300 to $349	–	–	–	11	11	3	8	–	–
$350 to $399	1	1	1	3	3	–	3	–	–
$400 to $449	1	1	1	3	3	1	2	–	–
$450 to $499	–	–	–	5	5	–	5	–	–
$500 to $549	2	2	2	–	–	–	–	–	–
$550 to $599	1	1	1	–	–	–	–	–	–
$600 to $649	–	–	–	–	–	–	–	–	–
$650 to $699	–	–	–	–	–	–	–	–	–
$700 to $749	–	–	–	2	2	–	2	–	–
$750 to $999	–	–	–	–	–	–	–	–	–
$1,000 or more	–	–	–	–	–	–	–	–	–
No cash rent	15	15	15	36	36	3	21	–	12
Median (dollars)	100	100	100	100	100	150	106	238	80–
Mean (dollars)	177	177	177	137	137	168	143	237	96
MEALS INCLUDED IN RENT									
Specified renter-occupied housing units	**39**	**39**	**39**	**373**	**373**	**23**	**275**	**2**	**73**
With meals included in rent	–	–	–	5	5	1	4	–	–
No meals included in rent	24	24	24	332	332	19	250	2	61
No cash rent	15	15	15	36	36	3	21	–	12

TIPSII [UPF] GH11A CENSUS90 71580800 10/20/92 9:02 AM MACHINE: C DATA:CENSUS90*H11ATIPSDA00. 09/18/92 15:05:46 TAPE: NONE FRAME: 335
TSF:CENSUS90*92. 09/18/92 15:11:45 UTF:CENSUS90*93. 09/18/92 15:11:45 META:CENSUS90*H11ATABLES00. 09/18/92 15:32:16

Table 5. **Age of Householder and Financial Characteristics of American Indian, Eskimo, or Aleut Households: 1990—** Con.

[For definitions of terms and meanings of symbols, see text]

American Indian/Alaska Native Area State County	American Indian Reservation and Trust Land—Con.								
	Likely Rancheria			Lone Pine Rancheria			Lookout Rancheria		
		California			California			California	
	Total	Total	Modoc County	Total	Total	Inyo County	Total	Total	Modoc County
Occupied housing units	**–**	**–**	**–**	**59**	**59**	**59**	**4**	**4**	**4**
AGE OF HOUSEHOLDER									
Owner-occupied housing units	**–**	**–**	**–**	**44**	**44**	**44**	**–**	**–**	**–**
Under 25 years	–	–	–	1	1	1	–	–	–
25 to 34 years	–	–	–	9	9	9	–	–	–
35 to 44 years	–	–	–	18	18	18	–	–	–
45 to 54 years	–	–	–	7	7	7	–	–	–
55 to 64 years	–	–	–	5	5	5	–	–	–
65 to 74 years	–	–	–	2	2	2	–	–	–
75 years and over	–	–	–	2	2	2	–	–	–
Renter-occupied housing units	**–**	**–**	**–**	**15**	**15**	**15**	**4**	**4**	**4**
Under 25 years	–	–	–	–	–	–	–	–	–
25 to 34 years	–	–	–	3	3	3	2	2	2
35 to 44 years	–	–	–	2	2	2	1	1	1
45 to 54 years	–	–	–	3	3	3	–	–	–
55 to 64 years	–	–	–	4	4	4	–	–	–
65 to 74 years	–	–	–	2	2	2	–	–	–
75 years and over	–	–	–	1	1	1	1	1	1
HOUSEHOLDER 65 YEARS AND OVER									
Occupied housing units	**–**	**–**	**–**	**7**	**7**	**7**	**1**	**1**	**1**
1-person households	–	–	–	3	3	3	–	–	–
Units in structure:									
1, detached or attached	–	–	–	6	6	6	1	1	1
2 or more	–	–	–	–	–	–	–	–	–
Mobile home, trailer, or other	–	–	–	1	1	1	–	–	–
Specified owner	–	–	–	3	3	3	–	–	–
Mean value (dollars)	–	–	–	70 000	70 000	70 000	–	–	–
Specified renter	–	–	–	3	3	3	1	1	1
Mean contract rent (dollars)	–	–	–	–	–	–	–	–	–
VALUE									
Specified owner-occupied housing units	**–**	**–**	**–**	**33**	**33**	**33**	**–**	**–**	**–**
Less than $20,000	–	–	–	1	1	1	–	–	–
$20,000 to $29,999	–	–	–	–	–	–	–	–	–
$30,000 to $39,999	–	–	–	–	–	–	–	–	–
$40,000 to $49,999	–	–	–	2	2	2	–	–	–
$50,000 to $59,999	–	–	–	7	7	7	–	–	–
$60,000 to $69,999	–	–	–	5	5	5	–	–	–
$70,000 to $79,999	–	–	–	5	5	5	–	–	–
$80,000 to $89,999	–	–	–	3	3	3	–	–	–
$90,000 to $99,999	–	–	–	1	1	1	–	–	–
$100,000 to $124,999	–	–	–	3	3	3	–	–	–
$125,000 to $149,999	–	–	–	1	1	1	–	–	–
$150,000 to $174,999	–	–	–	5	5	5	–	–	–
$175,000 to $199,999	–	–	–	–	–	–	–	–	–
$200,000 to $249,999	–	–	–	–	–	–	–	–	–
$250,000 to $299,999	–	–	–	–	–	–	–	–	–
$300,000 to $399,999	–	–	–	–	–	–	–	–	–
$400,000 to $499,999	–	–	–	–	–	–	–	–	–
$500,000 or more	–	–	–	–	–	–	–	–	–
Median (dollars)	–	–	–	71 900	71 900	71 900	–	–	–
Mean (dollars)	–	–	–	85 200	85 200	85 200	–	–	–
Owner-occupied mobile homes or trailers	**–**	**–**	**–**	**7**	**7**	**7**	**–**	**–**	**–**
Median (dollars)	–	–	–	21 300	21 300	21 300	–	–	–
Mean (dollars)	–	–	–	28 900	28 900	28 900	–	–	–
CONTRACT RENT									
Specified renter-occupied housing units	**–**	**–**	**–**	**13**	**13**	**13**	**3**	**3**	**3**
Less than $100	–	–	–	3	3	3	–	–	–
$100 to $149	–	–	–	1	1	1	–	–	–
$150 to $199	–	–	–	–	–	–	–	–	–
$200 to $249	–	–	–	–	–	–	–	–	–
$250 to $299	–	–	–	2	2	2	–	–	–
$300 to $349	–	–	–	–	–	–	–	–	–
$350 to $399	–	–	–	–	–	–	–	–	–
$400 to $449	–	–	–	–	–	–	–	–	–
$450 to $499	–	–	–	–	–	–	–	–	–
$500 to $549	–	–	–	–	–	–	–	–	–
$550 to $599	–	–	–	–	–	–	–	–	–
$600 to $649	–	–	–	–	–	–	–	–	–
$650 to $699	–	–	–	–	–	–	–	–	–
$700 to $749	–	–	–	–	–	–	–	–	–
$750 to $999	–	–	–	–	–	–	–	–	–
$1,000 or more	–	–	–	–	–	–	–	–	–
No cash rent	–	–	–	7	7	7	3	3	3
Median (dollars)	–	–	–	90	90	90	–	–	–
Mean (dollars)	–	–	–	132	132	132	–	–	–
MEALS INCLUDED IN RENT									
Specified renter-occupied housing units	**–**	**–**	**–**	**13**	**13**	**13**	**3**	**3**	**3**
With meals included in rent	–	–	–	–	–	–	–	–	–
No meals included in rent	–	–	–	6	6	6	–	–	–
No cash rent	–	–	–	7	7	7	3	3	3

TIPSII [UPF] GH11A CENSUS90 71580800 10/20/92 9:02 AM MACHINE: C DATA:CENSUS90*H11ATIPSDA00. 09/18/92 15:05:46 TAPE: NONE FRAME: 336
TSF:CENSUS90*92. 09/18/92 15:11:45 UTF:CENSUS90*93. 09/18/92 15:11:45 META:CENSUS90*H11ATABLES00. 09/18/92 15:32:16

Table 5. **Age of Householder and Financial Characteristics of American Indian, Eskimo, or Aleut Households: 1990—** Con.

[For definitions of terms and meanings of symbols, see text]

American Indian/Alaska Native Area State County	American Indian Reservation and Trust Land—Con.									
	Los Coyotes Reservation			Lovelock Colony			Lower Brule Reservation			
		California			Nevada			South Dakota		
	Total	Total	San Diego County	Total	Total	Pershing County	Total	Total	Lyman County	Stanley County
Occupied housing units	**14**	**14**	**14**	**29**	**29**	**29**	**237**	**237**	**233**	**4**
AGE OF HOUSEHOLDER										
Owner-occupied housing units	**4**	**4**	**4**	**13**	**13**	**13**	**99**	**99**	**97**	**2**
Under 25 years	–	–	–	–	–	–	5	5	5	–
25 to 34 years	2	2	2	2	2	2	17	17	17	–
35 to 44 years	–	–	–	1	1	1	19	19	19	–
45 to 54 years	1	1	1	2	2	2	19	19	19	–
55 to 64 years	–	–	–	5	5	5	19	19	17	2
65 to 74 years	–	–	–	3	3	3	17	17	17	–
75 years and over	1	1	1	–	–	–	3	3	3	–
Renter-occupied housing units	**10**	**10**	**10**	**16**	**16**	**16**	**138**	**138**	**136**	**2**
Under 25 years	1	1	1	–	–	–	16	16	16	–
25 to 34 years	3	3	3	4	4	4	41	41	39	2
35 to 44 years	2	2	2	–	–	–	46	46	46	–
45 to 54 years	2	2	2	2	2	2	18	18	18	–
55 to 64 years	1	1	1	3	3	3	7	7	7	–
65 to 74 years	–	–	–	3	3	3	9	9	9	–
75 years and over	1	1	1	4	4	4	1	1	1	–
HOUSEHOLDER 65 YEARS AND OVER										
Occupied housing units	**2**	**2**	**2**	**10**	**10**	**10**	**30**	**30**	**30**	**–**
1-person households	1	1	1	7	7	7	8	8	8	–
Units in structure:										
1, detached or attached	1	1	1	10	10	10	28	28	28	–
2 or more	–	–	–	–	–	–	2	2	2	–
Mobile home, trailer, or other	1	1	1	–	–	–	–	–	–	–
Specified owner	–	–	–	3	3	3	14	14	14	–
Mean value (dollars)	–	–	–	21 300	21 300	21 300	27 600	27 600	27 600	–
Specified renter	–	–	–	7	7	7	10	10	10	–
Mean contract rent (dollars)	–	–	–	50	50	50	89	89	89	–
VALUE										
Specified owner-occupied housing units	**1**	**1**	**1**	**12**	**12**	**12**	**73**	**73**	**73**	**–**
Less than $20,000	–	–	–	3	3	3	25	25	25	–
$20,000 to $29,999	–	–	–	3	3	3	9	9	9	–
$30,000 to $39,999	–	–	–	3	3	3	12	12	12	–
$40,000 to $49,999	–	–	–	–	–	–	11	11	11	–
$50,000 to $59,999	–	–	–	–	–	–	6	6	6	–
$60,000 to $69,999	–	–	–	3	3	3	8	8	8	–
$70,000 to $79,999	–	–	–	–	–	–	1	1	1	–
$80,000 to $89,999	–	–	–	–	–	–	1	1	1	–
$90,000 to $99,999	1	1	1	–	–	–	–	–	–	–
$100,000 to $124,999	–	–	–	–	–	–	–	–	–	–
$125,000 to $149,999	–	–	–	–	–	–	–	–	–	–
$150,000 to $174,999	–	–	–	–	–	–	–	–	–	–
$175,000 to $199,999	–	–	–	–	–	–	–	–	–	–
$200,000 to $249,999	–	–	–	–	–	–	–	–	–	–
$250,000 to $299,999	–	–	–	–	–	–	–	–	–	–
$300,000 to $399,999	–	–	–	–	–	–	–	–	–	–
$400,000 to $499,999	–	–	–	–	–	–	–	–	–	–
$500,000 or more	–	–	–	–	–	–	–	–	–	–
Median (dollars)	95 000	95 000	95 000	27 500	27 500	27 500	31 300	31 300	31 300	–
Mean (dollars)	95 000	95 000	95 000	33 200	33 200	33 200	32 900	32 900	32 900	–
Owner-occupied mobile homes or trailers	**3**	**3**	**3**	**1**	**1**	**1**	**6**	**6**	**6**	**–**
Median (dollars)	16 300	16 300	16 300	10 000–	10 000–	10 000–	10 000–	10 000–	10 000–	–
Mean (dollars)	14 700	14 700	14 700	9 000	9 000	9 000	11 000	11 000	11 000	–
CONTRACT RENT										
Specified renter-occupied housing units	**8**	**8**	**8**	**16**	**16**	**16**	**137**	**137**	**136**	**1**
Less than $100	–	–	–	12	12	12	76	76	75	1
$100 to $149	–	–	–	2	2	2	10	10	10	–
$150 to $199	–	–	–	–	–	–	23	23	23	–
$200 to $249	–	–	–	–	–	–	8	8	8	–
$250 to $299	–	–	–	–	–	–	8	8	8	–
$300 to $349	–	–	–	–	–	–	1	1	1	–
$350 to $399	–	–	–	–	–	–	1	1	1	–
$400 to $449	–	–	–	–	–	–	–	–	–	–
$450 to $499	–	–	–	–	–	–	–	–	–	–
$500 to $549	–	–	–	–	–	–	–	–	–	–
$550 to $599	–	–	–	–	–	–	–	–	–	–
$600 to $649	–	–	–	–	–	–	–	–	–	–
$650 to $699	–	–	–	–	–	–	–	–	–	–
$700 to $749	–	–	–	–	–	–	–	–	–	–
$750 to $999	–	–	–	–	–	–	–	–	–	–
$1,000 or more	–	–	–	–	–	–	–	–	–	–
No cash rent	8	8	8	2	2	2	10	10	10	–
Median (dollars)	–	–	–	80–	80–	80–	80–	80–	80–	90
Mean (dollars)	–	–	–	62	62	62	110	110	110	90
MEALS INCLUDED IN RENT										
Specified renter-occupied housing units	**8**	**8**	**8**	**16**	**16**	**16**	**137**	**137**	**136**	**1**
With meals included in rent	–	–	–	–	–	–	–	–	–	–
No meals included in rent	–	–	–	14	14	14	127	127	126	1
No cash rent	8	8	8	2	2	2	10	10	10	–

TIPSII [UPF] GH11A CENSUS90 71580800 10/20/92 9:02 AM MACHINE: C DATA:CENSUS90*H11ATIPSDA00. 09/18/92 15:05:46 TAPE: NONE FRAME: 337
TSF:CENSUS90*92. 09/18/92 15:11:45 UTF:CENSUS90*93. 09/18/92 15:11:45 META:CENSUS90*H11ATABLES00. 09/18/92 15:32:16

Table 5. **Age of Householder and Financial Characteristics of American Indian, Eskimo, or Aleut Households: 1990**—Con.

[For definitions of terms and meanings of symbols, see text]

American Indian/Alaska Native Area State County	American Indian Reservation and Trust Land—Con.									
		Lower Elwha Reservation			Lower Elwha Trust Lands			Lower Sioux Community		
			Washington			Washington			Minnesota	
	Lower Elwha Reservation and Trust Lands, WA	Total	Total	Clallam County	Total	Total	Clallam County	Total	Total	Redwood County
Occupied housing units	**42**	**42**	**42**	**42**	**–**	**–**	**–**	**75**	**75**	**75**
AGE OF HOUSEHOLDER										
Owner-occupied housing units	**40**	**40**	**40**	**40**	**–**	**–**	**–**	**42**	**42**	**42**
Under 25 years	–	–	–	–	–	–	–	3	3	3
25 to 34 years	9	9	9	9	–	–	–	6	6	6
35 to 44 years	11	11	11	11	–	–	–	10	10	10
45 to 54 years	8	8	8	8	–	–	–	10	10	10
55 to 64 years	7	7	7	7	–	–	–	8	8	8
65 to 74 years	2	2	2	2	–	–	–	2	2	2
75 years and over	3	3	3	3	–	–	–	3	3	3
Renter-occupied housing units	**2**	**2**	**2**	**2**	**–**	**–**	**–**	**33**	**33**	**33**
Under 25 years	–	–	–	–	–	–	–	3	3	3
25 to 34 years	2	2	2	2	–	–	–	18	18	18
35 to 44 years	–	–	–	–	–	–	–	5	5	5
45 to 54 years	–	–	–	–	–	–	–	5	5	5
55 to 64 years	–	–	–	–	–	–	–	1	1	1
65 to 74 years	–	–	–	–	–	–	–	1	1	1
75 years and over	–	–	–	–	–	–	–	–	–	–
HOUSEHOLDER 65 YEARS AND OVER										
Occupied housing units	**5**	**5**	**5**	**5**	**–**	**–**	**–**	**6**	**6**	**6**
1-person households	1	1	1	1	–	–	–	5	5	5
Units in structure:										
1, detached or attached	3	3	3	3	–	–	–	5	5	5
2 or more	–	–	–	–	–	–	–	1	1	1
Mobile home, trailer, or other	2	2	2	2	–	–	–	–	–	–
Specified owner	2	2	2	2	–	–	–	3	3	3
Mean value (dollars)	76 300	76 300	76 300	76 300	–	–	–	34 700	34 700	34 700
Specified renter	–	–	–	–	–	–	–	1	1	1
Mean contract rent (dollars)	–	–	–	–	–	–	–	50	50	50
VALUE										
Specified owner-occupied housing units	**23**	**23**	**23**	**23**	**–**	**–**	**–**	**33**	**33**	**33**
Less than $20,000	–	–	–	–	–	–	–	17	17	17
$20,000 to $29,999	5	5	5	5	–	–	–	2	2	2
$30,000 to $39,999	2	2	2	2	–	–	–	6	6	6
$40,000 to $49,999	2	2	2	2	–	–	–	–	–	–
$50,000 to $59,999	2	2	2	2	–	–	–	3	3	3
$60,000 to $69,999	3	3	3	3	–	–	–	4	4	4
$70,000 to $79,999	5	5	5	5	–	–	–	–	–	–
$80,000 to $89,999	2	2	2	2	–	–	–	–	–	–
$90,000 to $99,999	–	–	–	–	–	–	–	–	–	–
$100,000 to $124,999	2	2	2	2	–	–	–	–	–	–
$125,000 to $149,999	–	–	–	–	–	–	–	–	–	–
$150,000 to $174,999	–	–	–	–	–	–	–	–	–	–
$175,000 to $199,999	–	–	–	–	–	–	–	–	–	–
$200,000 to $249,999	–	–	–	–	–	–	–	1	1	1
$250,000 to $299,999	–	–	–	–	–	–	–	–	–	–
$300,000 to $399,999	–	–	–	–	–	–	–	–	–	–
$400,000 to $499,999	–	–	–	–	–	–	–	–	–	–
$500,000 or more	–	–	–	–	–	–	–	–	–	–
Median (dollars)	65 800	65 800	65 800	65 800	–	–	–	19 200	19 200	19 200
Mean (dollars)	59 000	59 000	59 000	59 000	–	–	–	33 500	33 500	33 500
Owner-occupied mobile homes or trailers	**16**	**16**	**16**	**16**	**–**	**–**	**–**	**3**	**3**	**3**
Median (dollars)	30 000	30 000	30 000	30 000	–	–	–	10 000–	10 000–	10 000–
Mean (dollars)	34 000	34 000	34 000	34 000	–	–	–	9 000	9 000	9 000
CONTRACT RENT										
Specified renter-occupied housing units	**2**	**2**	**2**	**2**	**–**	**–**	**–**	**32**	**32**	**32**
Less than $100	–	–	–	–	–	–	–	27	27	27
$100 to $149	–	–	–	–	–	–	–	2	2	2
$150 to $199	–	–	–	–	–	–	–	1	1	1
$200 to $249	–	–	–	–	–	–	–	–	–	–
$250 to $299	–	–	–	–	–	–	–	–	–	–
$300 to $349	–	–	–	–	–	–	–	–	–	–
$350 to $399	–	–	–	–	–	–	–	–	–	–
$400 to $449	–	–	–	–	–	–	–	–	–	–
$450 to $499	1	1	1	1	–	–	–	–	–	–
$500 to $549	–	–	–	–	–	–	–	–	–	–
$550 to $599	–	–	–	–	–	–	–	–	–	–
$600 to $649	–	–	–	–	–	–	–	–	–	–
$650 to $699	–	–	–	–	–	–	–	–	–	–
$700 to $749	–	–	–	–	–	–	–	–	–	–
$750 to $999	–	–	–	–	–	–	–	–	–	–
$1,000 or more	–	–	–	–	–	–	–	–	–	–
No cash rent	1	1	1	1	–	–	–	2	2	2
Median (dollars)	463	463	463	463	–	–	–	80–	80–	80–
Mean (dollars)	463	463	463	463	–	–	–	66	66	66
MEALS INCLUDED IN RENT										
Specified renter-occupied housing units	**2**	**2**	**2**	**2**	**–**	**–**	**–**	**32**	**32**	**32**
With meals included in rent	–	–	–	–	–	–	–	1	1	1
No meals included in rent	1	1	1	1	–	–	–	29	29	29
No cash rent	1	1	1	1	–	–	–	2	2	2

TIPSII [UPF] GH11A CENSUS90 71580800 10/20/92 9:02 AM MACHINE: C DATA:CENSUS90*H11ATIPSDA00. 09/18/92 15:05:46 TAPE: NONE FRAME: 338
TSF:CENSUS90*92. 09/18/92 15:11:45 UTF:CENSUS90*93. 09/18/92 15:11:45 META:CENSUS90*H11ATABLES00. 09/18/92 15:32:16

Table 5. **Age of Householder and Financial Characteristics of American Indian, Eskimo, or Aleut Households: 1990—** Con.

[For definitions of terms and meanings of symbols, see text]

American Indian/Alaska Native Area State County	American Indian Reservation and Trust Land—Con.								
	Lummi Reservation			Makah Reservation			Manchester (Point Arena) Rancheria		
		Washington			Washington			California	
	Total	Total	Whatcom County	Total	Total	Clallam County	Total	Total	Mendocino County
Occupied housing units	**374**	**374**	**374**	**317**	**317**	**317**	**52**	**52**	**52**
AGE OF HOUSEHOLDER									
Owner-occupied housing units	**248**	**248**	**248**	**250**	**250**	**250**	**12**	**12**	**12**
Under 25 years	7	7	7	23	23	23	2	2	2
25 to 34 years	52	52	52	62	62	62	1	1	1
35 to 44 years	59	59	59	58	58	58	4	4	4
45 to 54 years	47	47	47	49	49	49	3	3	3
55 to 64 years	38	38	38	22	22	22	–	–	–
65 to 74 years	28	28	28	28	28	28	1	1	1
75 years and over	17	17	17	8	8	8	1	1	1
Renter-occupied housing units	**126**	**126**	**126**	**67**	**67**	**67**	**40**	**40**	**40**
Under 25 years	14	14	14	6	6	6	2	2	2
25 to 34 years	42	42	42	18	18	18	11	11	11
35 to 44 years	24	24	24	19	19	19	5	5	5
45 to 54 years	24	24	24	9	9	9	7	7	7
55 to 64 years	11	11	11	7	7	7	7	7	7
65 to 74 years	9	9	9	5	5	5	6	6	6
75 years and over	2	2	2	3	3	3	2	2	2
HOUSEHOLDER 65 YEARS AND OVER									
Occupied housing units	**56**	**56**	**56**	**44**	**44**	**44**	**10**	**10**	**10**
1-person households	10	10	10	21	21	21	3	3	3
Units in structure:									
1, detached or attached	41	41	41	31	31	31	9	9	9
2 or more	9	9	9	2	2	2	–	–	–
Mobile home, trailer, or other	6	6	6	11	11	11	1	1	1
Specified owner	28	28	28	24	24	24	2	2	2
Mean value (dollars)	51 000	51 000	51 000	50 300	50 300	50 300	100 000	100 000	100 000
Specified renter	11	11	11	8	8	8	8	8	8
Mean contract rent (dollars)	77	77	77	64	64	64	111	111	111
VALUE									
Specified owner-occupied housing units	**142**	**142**	**142**	**176**	**176**	**176**	**10**	**10**	**10**
Less than $20,000	22	22	22	18	18	18	–	–	–
$20,000 to $29,999	6	6	6	18	18	18	–	–	–
$30,000 to $39,999	28	28	28	15	15	15	2	2	2
$40,000 to $49,999	29	29	29	15	15	15	1	1	1
$50,000 to $59,999	12	12	12	19	19	19	–	–	–
$60,000 to $69,999	10	10	10	31	31	31	3	3	3
$70,000 to $79,999	6	6	6	23	23	23	1	1	1
$80,000 to $89,999	5	5	5	24	24	24	1	1	1
$90,000 to $99,999	4	4	4	6	6	6	–	–	–
$100,000 to $124,999	8	8	8	7	7	7	1	1	1
$125,000 to $149,999	2	2	2	–	–	–	1	1	1
$150,000 to $174,999	3	3	3	–	–	–	–	–	–
$175,000 to $199,999	3	3	3	–	–	–	–	–	–
$200,000 to $249,999	2	2	2	–	–	–	–	–	–
$250,000 to $299,999	1	1	1	–	–	–	–	–	–
$300,000 to $399,999	1	1	1	–	–	–	–	–	–
$400,000 to $499,999	–	–	–	–	–	–	–	–	–
$500,000 or more	–	–	–	–	–	–	–	–	–
Median (dollars)	43 800	43 800	43 800	61 000	61 000	61 000	65 000	65 000	65 000
Mean (dollars)	60 400	60 400	60 400	56 900	56 900	56 900	72 300	72 300	72 300
Owner-occupied mobile homes or trailers	**69**	**69**	**69**	**63**	**63**	**63**	**2**	**2**	**2**
Median (dollars)	36 300	36 300	36 300	14 000	14 000	14 000	17 500	17 500	17 500
Mean (dollars)	52 700	52 700	52 700	23 200	23 200	23 200	18 300	18 300	18 300
CONTRACT RENT									
Specified renter-occupied housing units	**121**	**121**	**121**	**67**	**67**	**67**	**37**	**37**	**37**
Less than $100	45	45	45	32	32	32	19	19	19
$100 to $149	9	9	9	11	11	11	–	–	–
$150 to $199	9	9	9	6	6	6	4	4	4
$200 to $249	8	8	8	2	2	2	4	4	4
$250 to $299	5	5	5	4	4	4	1	1	1
$300 to $349	7	7	7	1	1	1	1	1	1
$350 to $399	5	5	5	1	1	1	–	–	–
$400 to $449	1	1	1	–	–	–	–	–	–
$450 to $499	–	–	–	–	–	–	–	–	–
$500 to $549	2	2	2	–	–	–	–	–	–
$550 to $599	–	–	–	–	–	–	–	–	–
$600 to $649	–	–	–	–	–	–	–	–	–
$650 to $699	–	–	–	–	–	–	–	–	–
$700 to $749	–	–	–	–	–	–	–	–	–
$750 to $999	–	–	–	–	–	–	–	–	–
$1,000 or more	–	–	–	–	–	–	–	–	–
No cash rent	30	30	30	10	10	10	8	8	8
Median (dollars)	102	102	102	83	83	83	85	85	85
Mean (dollars)	155	155	155	111	111	111	117	117	117
MEALS INCLUDED IN RENT									
Specified renter-occupied housing units	**121**	**121**	**121**	**67**	**67**	**67**	**37**	**37**	**37**
With meals included in rent	–	–	–	–	–	–	–	–	–
No meals included in rent	91	91	91	57	57	57	29	29	29
No cash rent	30	30	30	10	10	10	8	8	8

TIPSII [UPF] GH11A CENSUS90 71580800 10/20/92 9:02 AM MACHINE: C DATA:CENSUS90*H11ATIPSDA00. 09/18/92 15:05:46 TAPE: NONE FRAME: 339
TSF:CENSUS90*92. 09/18/92 15:11:45 UTF:CENSUS90*93. 09/18/92 15:11:45 META:CENSUS90*H11ATABLES00. 09/18/92 15:32:16

Table 5. **Age of Householder and Financial Characteristics of American Indian, Eskimo, or Aleut Households: 1990**—Con.

[For definitions of terms and meanings of symbols, see text]

American Indian/Alaska Native Area State County	American Indian Reservation and Trust Land—Con.								
	Manzanita Reservation			Maricopa (Ak-Chin) Reservation			Mashantucket Pequot Reservation		
		California			Arizona			Connecticut	
	Total	Total	San Diego County	Total	Total	Pinal County	Total	Total	New London County
Occupied housing units	**16**	**16**	**16**	**96**	**96**	**96**	**20**	**20**	**20**
AGE OF HOUSEHOLDER									
Owner-occupied housing units	**13**	**13**	**13**	**88**	**88**	**88**	**15**	**15**	**15**
Under 25 years	–	–	–	2	2	2	1	1	1
25 to 34 years	4	4	4	26	26	26	5	5	5
35 to 44 years	5	5	5	26	26	26	3	3	3
45 to 54 years	2	2	2	11	11	11	2	2	2
55 to 64 years	2	2	2	9	9	9	3	3	3
65 to 74 years	–	–	–	12	12	12	1	1	1
75 years and over	–	–	–	2	2	2	–	–	–
Renter-occupied housing units	**3**	**3**	**3**	**8**	**8**	**8**	**5**	**5**	**5**
Under 25 years	–	–	–	2	2	2	1	1	1
25 to 34 years	3	3	3	3	3	3	2	2	2
35 to 44 years	–	–	–	1	1	1	–	–	–
45 to 54 years	–	–	–	1	1	1	1	1	1
55 to 64 years	–	–	–	1	1	1	–	–	–
65 to 74 years	–	–	–	–	–	–	1	1	1
75 years and over	–	–	–	–	–	–	–	–	–
HOUSEHOLDER 65 YEARS AND OVER									
Occupied housing units	**–**	**–**	**–**	**14**	**14**	**14**	**2**	**2**	**2**
1-person households	–	–	–	3	3	3	2	2	2
Units in structure:									
1, detached or attached	–	–	–	14	14	14	1	1	1
2 or more	–	–	–	–	–	–	1	1	1
Mobile home, trailer, or other	–	–	–	–	–	–	–	–	–
Specified owner	–	–	–	14	14	14	1	1	1
Mean value (dollars)	–	–	–	16 600	16 600	16 600	67 500	67 500	67 500
Specified renter	–	–	–	–	–	–	1	1	1
Mean contract rent (dollars)	–	–	–	–	–	–	137	137	137
VALUE									
Specified owner-occupied housing units	**3**	**3**	**3**	**87**	**87**	**87**	**14**	**14**	**14**
Less than $20,000	–	–	–	42	42	42	–	–	–
$20,000 to $29,999	1	1	1	15	15	15	–	–	–
$30,000 to $39,999	–	–	–	20	20	20	–	–	–
$40,000 to $49,999	–	–	–	3	3	3	–	–	–
$50,000 to $59,999	–	–	–	2	2	2	–	–	–
$60,000 to $69,999	–	–	–	–	–	–	1	1	1
$70,000 to $79,999	–	–	–	3	3	3	3	3	3
$80,000 to $89,999	–	–	–	–	–	–	–	–	–
$90,000 to $99,999	–	–	–	–	–	–	–	–	–
$100,000 to $124,999	1	1	1	2	2	2	4	4	4
$125,000 to $149,999	–	–	–	–	–	–	3	3	3
$150,000 to $174,999	1	1	1	–	–	–	–	–	–
$175,000 to $199,999	–	–	–	–	–	–	3	3	3
$200,000 to $249,999	–	–	–	–	–	–	–	–	–
$250,000 to $299,999	–	–	–	–	–	–	–	–	–
$300,000 to $399,999	–	–	–	–	–	–	–	–	–
$400,000 to $499,999	–	–	–	–	–	–	–	–	–
$500,000 or more	–	–	–	–	–	–	–	–	–
Median (dollars)	112 500	112 500	112 500	21 500	21 500	21 500	118 800	118 800	118 800
Mean (dollars)	100 800	100 800	100 800	27 100	27 100	27 100	122 100	122 100	122 100
Owner-occupied mobile homes or trailers	**2**	**2**	**2**	**–**	**–**	**–**	**–**	**–**	**–**
Median (dollars)	12 500	12 500	12 500	–	–	–	–	–	–
Mean (dollars)	13 300	13 300	13 300	–	–	–	–	–	–
CONTRACT RENT									
Specified renter-occupied housing units	**–**	**–**	**–**	**7**	**7**	**7**	**5**	**5**	**5**
Less than $100	–	–	–	–	–	–	–	–	–
$100 to $149	–	–	–	–	–	–	1	1	1
$150 to $199	–	–	–	–	–	–	–	–	–
$200 to $249	–	–	–	–	–	–	–	–	–
$250 to $299	–	–	–	–	–	–	2	2	2
$300 to $349	–	–	–	–	–	–	1	1	1
$350 to $399	–	–	–	–	–	–	–	–	–
$400 to $449	–	–	–	–	–	–	1	1	1
$450 to $499	–	–	–	–	–	–	–	–	–
$500 to $549	–	–	–	–	–	–	–	–	–
$550 to $599	–	–	–	–	–	–	–	–	–
$600 to $649	–	–	–	–	–	–	–	–	–
$650 to $699	–	–	–	–	–	–	–	–	–
$700 to $749	–	–	–	–	–	–	–	–	–
$750 to $999	–	–	–	–	–	–	–	–	–
$1,000 or more	–	–	–	–	–	–	–	–	–
No cash rent	–	–	–	7	7	7	–	–	–
Median (dollars)	–	–	–	–	–	–	294	294	294
Mean (dollars)	–	–	–	–	–	–	287	287	287
MEALS INCLUDED IN RENT									
Specified renter-occupied housing units	**–**	**–**	**–**	**7**	**7**	**7**	**5**	**5**	**5**
With meals included in rent	–	–	–	–	–	–	–	–	–
No meals included in rent	–	–	–	–	–	–	5	5	5
No cash rent	–	–	–	7	7	7	–	–	–

TIPSII [UPF] GH11A CENSUS90 71580800 10/20/92 9:02 AM MACHINE: C DATA:CENSUS90*H11ATIPSDA00. 09/18/92 15:05:46 TAPE: NONE FRAME: 340
TSF:CENSUS90*92. 09/18/92 15:11:45 UTF:CENSUS90*93. 09/18/92 15:11:45 META:CENSUS90*H11ATABLES00. 09/18/92 15:32:16

Table 5. **Age of Householder and Financial Characteristics of American Indian, Eskimo, or Aleut Households: 1990—** Con.

[For definitions of terms and meanings of symbols, see text]

American Indian/Alaska Native Area State County	American Indian Reservation and Trust Land—Con.									
	Mattaponi Reservation (state)			Menominee Reservation				Mesa Grande Reservation		
		Virginia			Wisconsin				California	
	Total	Total	King William County	Total	Total	Menominee County	Shawano County	Total	Total	San Diego County
Occupied housing units	**23**	**23**	**23**	**824**	**824**	**824**	**–**	**27**	**27**	**27**
AGE OF HOUSEHOLDER										
Owner-occupied housing units	**21**	**21**	**21**	**475**	**475**	**475**	**–**	**25**	**25**	**25**
Under 25 years	2	2	2	17	17	17	–	1	1	1
25 to 34 years	2	2	2	107	107	107	–	4	4	4
35 to 44 years	3	3	3	101	101	101	–	5	5	5
45 to 54 years	6	6	6	93	93	93	–	5	5	5
55 to 64 years	1	1	1	78	78	78	–	3	3	3
65 to 74 years	3	3	3	53	53	53	–	5	5	5
75 years and over	4	4	4	26	26	26	–	2	2	2
Renter-occupied housing units	**2**	**2**	**2**	**349**	**349**	**349**	**–**	**2**	**2**	**2**
Under 25 years	–	–	–	37	37	37	–	–	–	–
25 to 34 years	–	–	–	128	128	128	–	–	–	–
35 to 44 years	1	1	1	63	63	63	–	–	–	–
45 to 54 years	1	1	1	51	51	51	–	–	–	–
55 to 64 years	–	–	–	24	24	24	–	1	1	1
65 to 74 years	–	–	–	24	24	24	–	1	1	1
75 years and over	–	–	–	22	22	22	–	–	–	–
HOUSEHOLDER 65 YEARS AND OVER										
Occupied housing units	**7**	**7**	**7**	**125**	**125**	**125**	**–**	**8**	**8**	**8**
1-person households	2	2	2	39	39	39	–	5	5	5
Units in structure:										
1, detached or attached	5	5	5	97	97	97	–	5	5	5
2 or more	–	–	–	18	18	18	–	–	–	–
Mobile home, trailer, or other	2	2	2	10	10	10	–	3	3	3
Specified owner	5	5	5	60	60	60	–	2	2	2
Mean value (dollars)	31 500	31 500	31 500	36 300	36 300	36 300	–	225 000	225 000	225 000
Specified renter	–	–	–	44	44	44	–	1	1	1
Mean contract rent (dollars)	–	–	–	125	125	125	–	–	–	–
VALUE										
Specified owner-occupied housing units	**9**	**9**	**9**	**311**	**311**	**311**	**–**	**5**	**5**	**5**
Less than $20,000	2	2	2	51	51	51	–	–	–	–
$20,000 to $29,999	2	2	2	47	47	47	–	–	–	–
$30,000 to $39,999	3	3	3	51	51	51	–	–	–	–
$40,000 to $49,999	–	–	–	62	62	62	–	–	–	–
$50,000 to $59,999	–	–	–	49	49	49	–	–	–	–
$60,000 to $69,999	1	1	1	36	36	36	–	–	–	–
$70,000 to $79,999	1	1	1	3	3	3	–	–	–	–
$80,000 to $89,999	–	–	–	5	5	5	–	–	–	–
$90,000 to $99,999	–	–	–	–	–	–	–	–	–	–
$100,000 to $124,999	–	–	–	6	6	6	–	–	–	–
$125,000 to $149,999	–	–	–	1	1	1	–	–	–	–
$150,000 to $174,999	–	–	–	–	–	–	–	–	–	–
$175,000 to $199,999	–	–	–	–	–	–	–	–	–	–
$200,000 to $249,999	–	–	–	–	–	–	–	3	3	3
$250,000 to $299,999	–	–	–	–	–	–	–	1	1	1
$300,000 to $399,999	–	–	–	–	–	–	–	1	1	1
$400,000 to $499,999	–	–	–	–	–	–	–	–	–	–
$500,000 or more	–	–	–	–	–	–	–	–	–	–
Median (dollars)	35 800	35 800	35 800	40 900	40 900	40 900	–	241 700	241 700	241 700
Mean (dollars)	35 300	35 300	35 300	40 900	40 900	40 900	–	260 000	260 000	260 000
Owner-occupied mobile homes or trailers	**11**	**11**	**11**	**127**	**127**	**127**	**–**	**10**	**10**	**10**
Median (dollars)	22 500	22 500	22 500	10 000–	10 000–	10 000–	–	17 500	17 500	17 500
Mean (dollars)	22 900	22 900	22 900	15 900	15 900	15 900	–	34 100	34 100	34 100
CONTRACT RENT										
Specified renter-occupied housing units	**2**	**2**	**2**	**343**	**343**	**343**	**–**	**2**	**2**	**2**
Less than $100	–	–	–	165	165	165	–	–	–	–
$100 to $149	–	–	–	60	60	60	–	–	–	–
$150 to $199	–	–	–	57	57	57	–	–	–	–
$200 to $249	–	–	–	27	27	27	–	–	–	–
$250 to $299	–	–	–	10	10	10	–	–	–	–
$300 to $349	–	–	–	10	10	10	–	–	–	–
$350 to $399	–	–	–	2	2	2	–	–	–	–
$400 to $449	–	–	–	2	2	2	–	–	–	–
$450 to $499	–	–	–	–	–	–	–	–	–	–
$500 to $549	–	–	–	–	–	–	–	–	–	–
$550 to $599	–	–	–	–	–	–	–	–	–	–
$600 to $649	–	–	–	–	–	–	–	–	–	–
$650 to $699	–	–	–	–	–	–	–	–	–	–
$700 to $749	–	–	–	–	–	–	–	–	–	–
$750 to $999	–	–	–	–	–	–	–	–	–	–
$1,000 or more	–	–	–	–	–	–	–	–	–	–
No cash rent	2	2	2	10	10	10	–	2	2	2
Median (dollars)	–	–	–	101	101	101	–	–	–	–
Mean (dollars)	–	–	–	120	120	120	–	–	–	–
MEALS INCLUDED IN RENT										
Specified renter-occupied housing units	**2**	**2**	**2**	**343**	**343**	**343**	**–**	**2**	**2**	**2**
With meals included in rent	–	–	–	2	2	2	–	–	–	–
No meals included in rent	–	–	–	331	331	331	–	–	–	–
No cash rent	2	2	2	10	10	10	–	2	2	2

TIPSII [UPF] GH11A CENSUS90 71580800 10/20/92 9:02 AM MACHINE: C DATA:CENSUS90*H11ATIPSDA00. 09/18/92 15:05:46 TAPE: NONE FRAME: 341
TSF:CENSUS90*92. 09/18/92 15:11:45 UTF:CENSUS90*93. 09/18/92 15:11:45 META:CENSUS90*H11ATABLES00. 09/18/92 15:32:16

Table 5. **Age of Householder and Financial Characteristics of American Indian, Eskimo, or Aleut Households: 1990—** Con.

[For definitions of terms and meanings of symbols, see text]

American Indian/Alaska Native Area State County	American Indian Reservation and Trust Land—Con.							
	Mescalero Apache Reservation				Miccosukee Reservation			
		New Mexico				Florida		
	Total	Total	Lincoln County	Otero County	Total	Total	Broward County	Dade County
Occupied housing units	**595**	**595**	**–**	**595**	**15**	**15**	**–**	**15**
AGE OF HOUSEHOLDER								
Owner-occupied housing units	**175**	**175**	**–**	**175**	**14**	**14**	**–**	**14**
Under 25 years	9	9	–	9	1	1	–	1
25 to 34 years	48	48	–	48	1	1	–	1
35 to 44 years	45	45	–	45	6	6	–	6
45 to 54 years	25	25	–	25	4	4	–	4
55 to 64 years	24	24	–	24	2	2	–	2
65 to 74 years	15	15	–	15	–	–	–	–
75 years and over	9	9	–	9	–	–	–	–
Renter-occupied housing units	**420**	**420**	**–**	**420**	**1**	**1**	**–**	**1**
Under 25 years	41	41	–	41	–	–	–	–
25 to 34 years	154	154	–	154	–	–	–	–
35 to 44 years	111	111	–	111	1	1	–	1
45 to 54 years	57	57	–	57	–	–	–	–
55 to 64 years	31	31	–	31	–	–	–	–
65 to 74 years	19	19	–	19	–	–	–	–
75 years and over	7	7	–	7	–	–	–	–
HOUSEHOLDER 65 YEARS AND OVER								
Occupied housing units	**50**	**50**	**–**	**50**	**–**	**–**	**–**	**–**
1-person households	8	8	–	8	–	–	–	–
Units in structure:								
1, detached or attached	47	47	–	47	–	–	–	–
2 or more	–	–	–	–	–	–	–	–
Mobile home, trailer, or other	3	3	–	3	–	–	–	–
Specified owner	16	16	–	16	–	–	–	–
Mean value (dollars)	49 600	49 600	–	49 600	–	–	–	–
Specified renter	26	26	–	26	–	–	–	–
Mean contract rent (dollars)	116	116	–	116	–	–	–	–
VALUE								
Specified owner-occupied housing units	**114**	**114**	**–**	**114**	**10**	**10**	**–**	**10**
Less than $20,000	42	42	–	42	6	6	–	6
$20,000 to $29,999	20	20	–	20	–	–	–	–
$30,000 to $39,999	14	14	–	14	–	–	–	–
$40,000 to $49,999	13	13	–	13	1	1	–	1
$50,000 to $59,999	9	9	–	9	1	1	–	1
$60,000 to $69,999	5	5	–	5	–	–	–	–
$70,000 to $79,999	2	2	–	2	2	2	–	2
$80,000 to $89,999	2	2	–	2	–	–	–	–
$90,000 to $99,999	1	1	–	1	–	–	–	–
$100,000 to $124,999	2	2	–	2	–	–	–	–
$125,000 to $149,999	–	–	–	–	–	–	–	–
$150,000 to $174,999	1	1	–	1	–	–	–	–
$175,000 to $199,999	–	–	–	–	–	–	–	–
$200,000 to $249,999	3	3	–	3	–	–	–	–
$250,000 to $299,999	–	–	–	–	–	–	–	–
$300,000 to $399,999	–	–	–	–	–	–	–	–
$400,000 to $499,999	–	–	–	–	–	–	–	–
$500,000 or more	–	–	–	–	–	–	–	–
Median (dollars)	26 400	26 400	–	26 400	15 000	15 000	–	15 000
Mean (dollars)	37 800	37 800	–	37 800	32 800	32 800	–	32 800
Owner-occupied mobile homes or trailers	**19**	**19**	**–**	**19**	**–**	**–**	**–**	**–**
Median (dollars)	24 200	24 200	–	24 200	–	–	–	–
Mean (dollars)	94 100	94 100	–	94 100	–	–	–	–
CONTRACT RENT								
Specified renter-occupied housing units	**409**	**409**	**–**	**409**	**1**	**1**	**–**	**1**
Less than $100	65	65	–	65	–	–	–	–
$100 to $149	30	30	–	30	1	1	–	1
$150 to $199	22	22	–	22	–	–	–	–
$200 to $249	20	20	–	20	–	–	–	–
$250 to $299	21	21	–	21	–	–	–	–
$300 to $349	8	8	–	8	–	–	–	–
$350 to $399	4	4	–	4	–	–	–	–
$400 to $449	2	2	–	2	–	–	–	–
$450 to $499	–	–	–	–	–	–	–	–
$500 to $549	–	–	–	–	–	–	–	–
$550 to $599	–	–	–	–	–	–	–	–
$600 to $649	–	–	–	–	–	–	–	–
$650 to $699	–	–	–	–	–	–	–	–
$700 to $749	–	–	–	–	–	–	–	–
$750 to $999	–	–	–	–	–	–	–	–
$1,000 or more	–	–	–	–	–	–	–	–
No cash rent	237	237	–	237	–	–	–	–
Median (dollars)	133	133	–	133	138	138	–	138
Mean (dollars)	155	155	–	155	137	137	–	137
MEALS INCLUDED IN RENT								
Specified renter-occupied housing units	**409**	**409**	**–**	**409**	**1**	**1**	**–**	**1**
With meals included in rent	–	–	–	–	–	–	–	–
No meals included in rent	172	172	–	172	1	1	–	1
No cash rent	237	237	–	237	–	–	–	–

TIPSII [UPF] GH11A CENSUS90 71580800 10/20/92 9:02 AM MACHINE: C DATA:CENSUS90*H11ATIPSDA00. 09/18/92 15:05:46 TAPE: NONE FRAME: 342
TSF:CENSUS90*92. 09/18/92 15:11:45 UTF:CENSUS90*93. 09/18/92 15:11:45 META:CENSUS90*H11ATABLES00. 09/18/92 15:32:16

Table 5. **Age of Householder and Financial Characteristics of American Indian, Eskimo, or Aleut Households: 1990—** Con.

[For definitions of terms and meanings of symbols, see text]

American Indian/Alaska Native Area State County	American Indian Reservation and Trust Land—Con.									
	Middletown Rancheria			Mille Lacs Reservation						
		California			Minnesota					
	Total	Total	Lake County	Total	Total	Aitkin County	Crow Wing County	Kanabec County	Mille Lacs County	Pine County
Occupied housing units	**8**	**8**	**8**	**119**	**119**	**9**	**–**	**–**	**104**	**6**
AGE OF HOUSEHOLDER										
Owner-occupied housing units	**7**	**7**	**7**	**90**	**90**	**9**	**–**	**–**	**79**	**2**
Under 25 years	–	–	–	5	5	1	–	–	4	–
25 to 34 years	1	1	1	17	17	1	–	–	15	1
35 to 44 years	1	1	1	10	10	2	–	–	8	–
45 to 54 years	2	2	2	12	12	1	–	–	11	–
55 to 64 years	3	3	3	22	22	1	–	–	21	–
65 to 74 years	–	–	–	11	11	1	–	–	10	–
75 years and over	–	–	–	13	13	2	–	–	10	1
Renter-occupied housing units	**1**	**1**	**1**	**29**	**29**	**–**	**–**	**–**	**25**	**4**
Under 25 years	–	–	–	5	5	–	–	–	4	1
25 to 34 years	–	–	–	5	5	–	–	–	5	–
35 to 44 years	–	–	–	7	7	–	–	–	6	1
45 to 54 years	–	–	–	6	6	–	–	–	5	1
55 to 64 years	1	1	1	1	1	–	–	–	1	–
65 to 74 years	–	–	–	3	3	–	–	–	2	1
75 years and over	–	–	–	2	2	–	–	–	2	–
HOUSEHOLDER 65 YEARS AND OVER										
Occupied housing units	**–**	**–**	**–**	**29**	**29**	**3**	**–**	**–**	**24**	**2**
1-person households	–	–	–	9	9	1	–	–	7	1
Units in structure:										
1, detached or attached	–	–	–	28	28	3	–	–	23	2
2 or more	–	–	–	–	–	–	–	–	–	–
Mobile home, trailer, or other	–	–	–	1	1	–	–	–	1	–
Specified owner	–	–	–	20	20	3	–	–	17	–
Mean value (dollars)	–	–	–	26 500	26 500	23 000	–	–	27 100	–
Specified renter	–	–	–	5	5	–	–	–	4	1
Mean contract rent (dollars)	–	–	–	88	88	–	–	–	88	–
VALUE										
Specified owner-occupied housing units	**–**	**–**	**–**	**75**	**75**	**8**	**–**	**–**	**66**	**1**
Less than $20,000	–	–	–	27	27	2	–	–	25	–
$20,000 to $29,999	–	–	–	6	6	1	–	–	4	1
$30,000 to $39,999	–	–	–	6	6	2	–	–	4	–
$40,000 to $49,999	–	–	–	24	24	–	–	–	24	–
$50,000 to $59,999	–	–	–	6	6	1	–	–	5	–
$60,000 to $69,999	–	–	–	3	3	1	–	–	2	–
$70,000 to $79,999	–	–	–	1	1	–	–	–	1	–
$80,000 to $89,999	–	–	–	1	1	1	–	–	–	–
$90,000 to $99,999	–	–	–	–	–	–	–	–	–	–
$100,000 to $124,999	–	–	–	1	1	–	–	–	1	–
$125,000 to $149,999	–	–	–	–	–	–	–	–	–	–
$150,000 to $174,999	–	–	–	–	–	–	–	–	–	–
$175,000 to $199,999	–	–	–	–	–	–	–	–	–	–
$200,000 to $249,999	–	–	–	–	–	–	–	–	–	–
$250,000 to $299,999	–	–	–	–	–	–	–	–	–	–
$300,000 to $399,999	–	–	–	–	–	–	–	–	–	–
$400,000 to $499,999	–	–	–	–	–	–	–	–	–	–
$500,000 or more	–	–	–	–	–	–	–	–	–	–
Median (dollars)	–	–	–	37 500	37 500	37 500	–	–	40 000	22 500
Mean (dollars)	–	–	–	34 200	34 200	40 100	–	–	33 600	22 500
Owner-occupied mobile homes or trailers	**3**	**3**	**3**	**3**	**3**	**–**	**–**	**–**	**3**	**–**
Median (dollars)	36 300	36 300	36 300	17 500	17 500	–	–	–	17 500	–
Mean (dollars)	28 000	28 000	28 000	17 500	17 500	–	–	–	17 500	–
CONTRACT RENT										
Specified renter-occupied housing units	**1**	**1**	**1**	**26**	**26**	**–**	**–**	**–**	**22**	**4**
Less than $100	–	–	–	14	14	–	–	–	12	2
$100 to $149	–	–	–	1	1	–	–	–	1	–
$150 to $199	–	–	–	2	2	–	–	–	2	–
$200 to $249	–	–	–	2	2	–	–	–	2	–
$250 to $299	–	–	–	–	–	–	–	–	–	–
$300 to $349	–	–	–	–	–	–	–	–	–	–
$350 to $399	–	–	–	–	–	–	–	–	–	–
$400 to $449	–	–	–	–	–	–	–	–	–	–
$450 to $499	–	–	–	–	–	–	–	–	–	–
$500 to $549	–	–	–	–	–	–	–	–	–	–
$550 to $599	–	–	–	–	–	–	–	–	–	–
$600 to $649	–	–	–	–	–	–	–	–	–	–
$650 to $699	–	–	–	–	–	–	–	–	–	–
$700 to $749	–	–	–	–	–	–	–	–	–	–
$750 to $999	–	–	–	–	–	–	–	–	–	–
$1,000 or more	–	–	–	–	–	–	–	–	–	–
No cash rent	1	1	1	7	7	–	–	–	5	2
Median (dollars)	–	–	–	80–	80–	–	–	–	80–	80–
Mean (dollars)	–	–	–	82	82	–	–	–	86	50
MEALS INCLUDED IN RENT										
Specified renter-occupied housing units	**1**	**1**	**1**	**26**	**26**	**–**	**–**	**–**	**22**	**4**
With meals included in rent	–	–	–	1	1	–	–	–	1	–
No meals included in rent	–	–	–	18	18	–	–	–	16	2
No cash rent	1	1	1	7	7	–	–	–	5	2

TIPSII [UPF] GH11A CENSUS90 71580800 10/20/92 9:02 AM MACHINE: C DATA:CENSUS90*H11ATIPSDA00. 09/18/92 15:05:46 TAPE: NONE FRAME: 343
TSF:CENSUS90*92. 09/18/92 15:11:45 UTF:CENSUS90*93. 09/18/92 15:11:45 META:CENSUS90*H11ATABLES00. 09/18/92 15:32:16

Table 5. **Age of Householder and Financial Characteristics of American Indian, Eskimo, or Aleut Households: 1990**—Con.

[For definitions of terms and meanings of symbols, see text]

American Indian/Alaska Native Area State County	American Indian Reservation and Trust Land—Con.							
	Minnesota Chippewa Trust Lands							
		Minnesota						
	Total	Total	Becker County	Carlton County	Cass County	Otter Tail County	St. Louis County	Mississippi Choctaw Reservation and Trust Lands, MS
Occupied housing units	**11**	**11**	**2**	**–**	**–**	**–**	**9**	**892**
AGE OF HOUSEHOLDER								
Owner-occupied housing units	**9**	**9**	**2**	**–**	**–**	**–**	**7**	**579**
Under 25 years	1	1	–	–	–	–	1	21
25 to 34 years	1	1	–	–	–	–	1	123
35 to 44 years	1	1	–	–	–	–	1	160
45 to 54 years	3	3	–	–	–	–	3	114
55 to 64 years	–	–	–	–	–	–	–	97
65 to 74 years	2	2	1	–	–	–	1	40
75 years and over	1	1	1	–	–	–	–	24
Renter-occupied housing units	**2**	**2**	**–**	**–**	**–**	**–**	**2**	**313**
Under 25 years	–	–	–	–	–	–	–	23
25 to 34 years	–	–	–	–	–	–	–	104
35 to 44 years	1	1	–	–	–	–	1	74
45 to 54 years	1	1	–	–	–	–	1	49
55 to 64 years	–	–	–	–	–	–	–	38
65 to 74 years	–	–	–	–	–	–	–	18
75 years and over	–	–	–	–	–	–	–	7
HOUSEHOLDER 65 YEARS AND OVER								
Occupied housing units	**3**	**3**	**2**	**–**	**–**	**–**	**1**	**89**
1-person households	–	–	–	–	–	–	–	16
Units in structure:								
1, detached or attached	1	1	–	–	–	–	1	79
2 or more	–	–	–	–	–	–	–	1
Mobile home, trailer, or other	2	2	2	–	–	–	–	9
Specified owner	1	1	–	–	–	–	1	53
Mean value (dollars)	62 500	62 500	–	–	–	–	62 500	23 700
Specified renter	–	–	–	–	–	–	–	23
Mean contract rent (dollars)	–	–	–	–	–	–	–	88
VALUE								
Specified owner-occupied housing units	**5**	**5**	**–**	**–**	**–**	**–**	**5**	**492**
Less than $20,000	1	1	–	–	–	–	1	159
$20,000 to $29,999	–	–	–	–	–	–	–	67
$30,000 to $39,999	1	1	–	–	–	–	1	83
$40,000 to $49,999	1	1	–	–	–	–	1	104
$50,000 to $59,999	–	–	–	–	–	–	–	71
$60,000 to $69,999	1	1	–	–	–	–	1	6
$70,000 to $79,999	–	–	–	–	–	–	–	–
$80,000 to $89,999	–	–	–	–	–	–	–	2
$90,000 to $99,999	1	1	–	–	–	–	1	–
$100,000 to $124,999	–	–	–	–	–	–	–	–
$125,000 to $149,999	–	–	–	–	–	–	–	–
$150,000 to $174,999	–	–	–	–	–	–	–	–
$175,000 to $199,999	–	–	–	–	–	–	–	–
$200,000 to $249,999	–	–	–	–	–	–	–	–
$250,000 to $299,999	–	–	–	–	–	–	–	–
$300,000 to $399,999	–	–	–	–	–	–	–	–
$400,000 to $499,999	–	–	–	–	–	–	–	–
$500,000 or more	–	–	–	–	–	–	–	–
Median (dollars)	42 500	42 500	–	–	–	–	42 500	32 700
Mean (dollars)	49 000	49 000	–	–	–	–	49 000	31 500
Owner-occupied mobile homes or trailers	**4**	**4**	**2**	**–**	**–**	**–**	**2**	**31**
Median (dollars)	17 500	17 500	17 500	–	–	–	17 500	10 000–
Mean (dollars)	17 500	17 500	17 500	–	–	–	17 500	13 500
CONTRACT RENT								
Specified renter-occupied housing units	**2**	**2**	**–**	**–**	**–**	**–**	**2**	**301**
Less than $100	–	–	–	–	–	–	–	159
$100 to $149	–	–	–	–	–	–	–	40
$150 to $199	–	–	–	–	–	–	–	62
$200 to $249	–	–	–	–	–	–	–	5
$250 to $299	–	–	–	–	–	–	–	–
$300 to $349	–	–	–	–	–	–	–	2
$350 to $399	–	–	–	–	–	–	–	–
$400 to $449	–	–	–	–	–	–	–	–
$450 to $499	–	–	–	–	–	–	–	–
$500 to $549	–	–	–	–	–	–	–	–
$550 to $599	–	–	–	–	–	–	–	–
$600 to $649	–	–	–	–	–	–	–	–
$650 to $699	–	–	–	–	–	–	–	–
$700 to $749	–	–	–	–	–	–	–	–
$750 to $999	–	–	–	–	–	–	–	–
$1,000 or more	–	–	–	–	–	–	–	–
No cash rent	2	2	–	–	–	–	2	33
Median (dollars)	–	–	–	–	–	–	–	80
Mean (dollars)	–	–	–	–	–	–	–	99
MEALS INCLUDED IN RENT								
Specified renter-occupied housing units	**2**	**2**	**–**	**–**	**–**	**–**	**2**	**301**
With meals included in rent	–	–	–	–	–	–	–	–
No meals included in rent	–	–	–	–	–	–	–	268
No cash rent	2	2	–	–	–	–	2	33

TIPSII [UPF] GH11A CENSUS90 71580800 10/20/92 9:02 AM MACHINE: C DATA:CENSUS90*H11ATIPSDA00. 09/18/92 15:05:46 TAPE: NONE FRAME: 344
TSF:CENSUS90*92. 09/18/92 15:11:45 UTF:CENSUS90*93. 09/18/92 15:11:45 META:CENSUS90*H11ATABLES00. 09/18/92 15:32:16

Table 5. **Age of Householder and Financial Characteristics of American Indian, Eskimo, or Aleut Households: 1990**—Con.

[For definitions of terms and meanings of symbols, see text]

American Indian/Alaska Native Area State County	American Indian Reservation and Trust Land—Con.							
	Mississippi Choctaw Reservation							
		Mississippi						
	Total	Total	Attala County	Jones County	Kemper County	Leake County	Neshoba County	Newton County
Occupied housing units	**830**	**830**	**–**	**31**	**9**	**131**	**534**	**125**
AGE OF HOUSEHOLDER								
Owner-occupied housing units	**541**	**541**	**–**	**16**	**6**	**114**	**343**	**62**
Under 25 years	20	20	–	–	–	6	8	6
25 to 34 years	109	109	–	4	3	17	75	10
35 to 44 years	150	150	–	5	2	29	98	16
45 to 54 years	110	110	–	2	1	27	64	16
55 to 64 years	92	92	–	2	–	24	59	7
65 to 74 years	38	38	–	–	–	6	26	6
75 years and over	22	22	–	3	–	5	13	1
Renter-occupied housing units	**289**	**289**	**–**	**15**	**3**	**17**	**191**	**63**
Under 25 years	20	20	–	1	–	1	13	5
25 to 34 years	99	99	–	5	1	7	68	18
35 to 44 years	69	69	–	2	–	3	49	15
45 to 54 years	45	45	–	4	1	–	27	13
55 to 64 years	35	35	–	2	–	6	19	8
65 to 74 years	15	15	–	1	1	–	10	3
75 years and over	6	6	–	–	–	–	5	1
HOUSEHOLDER 65 YEARS AND OVER								
Occupied housing units	**81**	**81**	**–**	**4**	**1**	**11**	**54**	**11**
1-person households	15	15	–	1	–	2	10	2
Units in structure:								
1, detached or attached	71	71	–	4	1	10	46	10
2 or more	1	1	–	–	–	–	1	–
Mobile home, trailer, or other	9	9	–	–	–	1	7	1
Specified owner	49	49	–	3	–	9	30	7
Mean value (dollars)	23 200	23 200	–	13 500	–	18 200	26 400	20 300
Specified renter	20	20	–	1	1	–	14	4
Mean contract rent (dollars)	84	84	–	50	50	–	95	63
VALUE								
Specified owner-occupied housing units	**458**	**458**	**–**	**14**	**6**	**94**	**286**	**58**
Less than $20,000	152	152	–	3	–	35	88	26
$20,000 to $29,999	65	65	–	4	1	18	35	7
$30,000 to $39,999	76	76	–	5	2	14	49	6
$40,000 to $49,999	89	89	–	–	1	15	66	7
$50,000 to $59,999	68	68	–	2	2	12	42	10
$60,000 to $69,999	6	6	–	–	–	–	4	2
$70,000 to $79,999	–	–	–	–	–	–	–	–
$80,000 to $89,999	2	2	–	–	–	–	2	–
$90,000 to $99,999	–	–	–	–	–	–	–	–
$100,000 to $124,999	–	–	–	–	–	–	–	–
$125,000 to $149,999	–	–	–	–	–	–	–	–
$150,000 to $174,999	–	–	–	–	–	–	–	–
$175,000 to $199,999	–	–	–	–	–	–	–	–
$200,000 to $249,999	–	–	–	–	–	–	–	–
$250,000 to $299,999	–	–	–	–	–	–	–	–
$300,000 to $399,999	–	–	–	–	–	–	–	–
$400,000 to $499,999	–	–	–	–	–	–	–	–
$500,000 or more	–	–	–	–	–	–	–	–
Median (dollars)	31 800	31 800	–	30 000	37 500	24 600	35 000	23 000
Mean (dollars)	31 300	31 300	–	29 900	40 000	28 500	32 500	29 000
Owner-occupied mobile homes or trailers	**29**	**29**	**–**	**1**	**–**	**5**	**21**	**2**
Median (dollars)	10 000–	10 000–	–	10 000–	–	10 000–	10 000–	30 000
Mean (dollars)	13 700	13 700	–	9 000	–	12 400	12 600	30 800
CONTRACT RENT								
Specified renter-occupied housing units	**279**	**279**	**–**	**13**	**3**	**17**	**185**	**61**
Less than $100	146	146	–	10	2	10	89	35
$100 to $149	37	37	–	–	1	2	24	10
$150 to $199	58	58	–	2	–	1	48	7
$200 to $249	5	5	–	–	–	–	2	3
$250 to $299	–	–	–	–	–	–	–	–
$300 to $349	2	2	–	–	–	–	2	–
$350 to $399	–	–	–	–	–	–	–	–
$400 to $449	–	–	–	–	–	–	–	–
$450 to $499	–	–	–	–	–	–	–	–
$500 to $549	–	–	–	–	–	–	–	–
$550 to $599	–	–	–	–	–	–	–	–
$600 to $649	–	–	–	–	–	–	–	–
$650 to $699	–	–	–	–	–	–	–	–
$700 to $749	–	–	–	–	–	–	–	–
$750 to $999	–	–	–	–	–	–	–	–
$1,000 or more	–	–	–	–	–	–	–	–
No cash rent	31	31	–	1	–	4	20	6
Median (dollars)	82	82	–	80–	80–	80–	93	80–
Mean (dollars)	100	100	–	74	71	75	108	89
MEALS INCLUDED IN RENT								
Specified renter-occupied housing units	**279**	**279**	**–**	**13**	**3**	**17**	**185**	**61**
With meals included in rent	–	–	–	–	–	–	–	–
No meals included in rent	248	248	–	12	3	13	165	55
No cash rent	31	31	–	1	–	4	20	6

TIPSII [UPF] GH11A CENSUS90 71580800 10/20/92 9:02 AM MACHINE: C DATA:CENSUS90*H11ATIPSDA00. 09/18/92 15:05:46 TAPE: NONE FRAME: 345
TSF:CENSUS90*92. 09/18/92 15:11:45 UTF:CENSUS90*93. 09/18/92 15:11:45 META:CENSUS90*H11ATABLES00. 09/18/92 15:32:16

Table 5. **Age of Householder and Financial Characteristics of American Indian, Eskimo, or Aleut Households: 1990**—Con.

[For definitions of terms and meanings of symbols, see text]

American Indian/Alaska Native Area State County	American Indian Reservation and Trust Land—Con.							
	Mississippi Choctaw Trust Lands							
		Mississippi						
	Total	Total	Jones County	Kemper County	Leake County	Neshoba County	Newton County	Winston County
Occupied housing units	**62**	**62**	**1**	**–**	**5**	**21**	**25**	**10**
AGE OF HOUSEHOLDER								
Owner-occupied housing units	**38**	**38**	**–**	**–**	**5**	**19**	**4**	**10**
Under 25 years	1	1	–	–	–	1	–	–
25 to 34 years	14	14	–	–	2	5	3	4
35 to 44 years	10	10	–	–	1	4	1	4
45 to 54 years	4	4	–	–	1	3	–	–
55 to 64 years	5	5	–	–	1	3	–	1
65 to 74 years	2	2	–	–	–	1	–	1
75 years and over	2	2	–	–	–	2	–	–
Renter-occupied housing units	**24**	**24**	**1**	**–**	**–**	**2**	**21**	**–**
Under 25 years	3	3	–	–	–	–	3	–
25 to 34 years	5	5	1	–	–	–	4	–
35 to 44 years	5	5	–	–	–	1	4	–
45 to 54 years	4	4	–	–	–	–	4	–
55 to 64 years	3	3	–	–	–	1	2	–
65 to 74 years	3	3	–	–	–	–	3	–
75 years and over	1	1	–	–	–	–	1	–
HOUSEHOLDER 65 YEARS AND OVER								
Occupied housing units	**8**	**8**	**–**	**–**	**–**	**3**	**4**	**1**
1-person households	1	1	–	–	–	–	1	–
Units in structure:								
1, detached or attached	8	8	–	–	–	3	4	1
2 or more	–	–	–	–	–	–	–	–
Mobile home, trailer, or other	–	–	–	–	–	–	–	–
Specified owner	4	4	–	–	–	3	–	1
Mean value (dollars)	29 100	29 100	–	–	–	26 300	–	37 500
Specified renter	3	3	–	–	–	–	3	–
Mean contract rent (dollars)	119	119	–	–	–	–	119	–
VALUE								
Specified owner-occupied housing units	**34**	**34**	**–**	**–**	**4**	**17**	**4**	**9**
Less than $20,000	7	7	–	–	–	6	1	–
$20,000 to $29,999	2	2	–	–	–	2	–	–
$30,000 to $39,999	7	7	–	–	3	2	–	2
$40,000 to $49,999	15	15	–	–	1	5	2	7
$50,000 to $59,999	3	3	–	–	–	2	1	–
$60,000 to $69,999	–	–	–	–	–	–	–	–
$70,000 to $79,999	–	–	–	–	–	–	–	–
$80,000 to $89,999	–	–	–	–	–	–	–	–
$90,000 to $99,999	–	–	–	–	–	–	–	–
$100,000 to $124,999	–	–	–	–	–	–	–	–
$125,000 to $149,999	–	–	–	–	–	–	–	–
$150,000 to $174,999	–	–	–	–	–	–	–	–
$175,000 to $199,999	–	–	–	–	–	–	–	–
$200,000 to $249,999	–	–	–	–	–	–	–	–
$250,000 to $299,999	–	–	–	–	–	–	–	–
$300,000 to $399,999	–	–	–	–	–	–	–	–
$400,000 to $499,999	–	–	–	–	–	–	–	–
$500,000 or more	–	–	–	–	–	–	–	–
Median (dollars)	40 500	40 500	–	–	37 500	31 300	45 000	41 800
Mean (dollars)	34 900	34 900	–	–	37 500	30 200	37 900	41 400
Owner-occupied mobile homes or trailers	**2**	**2**	**–**	**–**	**–**	**1**	**–**	**1**
Median (dollars)	10 000	10 000	–	–	–	12 500	–	10 000–
Mean (dollars)	10 800	10 800	–	–	–	12 500	–	9 000
CONTRACT RENT								
Specified renter-occupied housing units	**22**	**22**	**1**	**–**	**–**	**2**	**19**	**–**
Less than $100	13	13	–	–	–	1	12	–
$100 to $149	3	3	1	–	–	–	2	–
$150 to $199	4	4	–	–	–	1	3	–
$200 to $249	–	–	–	–	–	–	–	–
$250 to $299	–	–	–	–	–	–	–	–
$300 to $349	–	–	–	–	–	–	–	–
$350 to $399	–	–	–	–	–	–	–	–
$400 to $449	–	–	–	–	–	–	–	–
$450 to $499	–	–	–	–	–	–	–	–
$500 to $549	–	–	–	–	–	–	–	–
$550 to $599	–	–	–	–	–	–	–	–
$600 to $649	–	–	–	–	–	–	–	–
$650 to $699	–	–	–	–	–	–	–	–
$700 to $749	–	–	–	–	–	–	–	–
$750 to $999	–	–	–	–	–	–	–	–
$1,000 or more	–	–	–	–	–	–	–	–
No cash rent	2	2	–	–	–	–	2	–
Median (dollars)	80–	80–	138	–	–	125	80–	–
Mean (dollars)	89	89	137	–	–	127	82	–
MEALS INCLUDED IN RENT								
Specified renter-occupied housing units	**22**	**22**	**1**	**–**	**–**	**2**	**19**	**–**
With meals included in rent	–	–	–	–	–	–	–	–
No meals included in rent	20	20	1	–	–	2	17	–
No cash rent	2	2	–	–	–	–	2	–

TIPSII [UPF] GH11A CENSUS90 71580800 10/20/92 9:02 AM MACHINE: C DATA:CENSUS90*H11ATIPSDA00. 09/18/92 15:05:46 TAPE: NONE FRAME: 346
TSF:CENSUS90*92. 09/18/92 15:11:45 UTF:CENSUS90*93. 09/18/92 15:11:45 META:CENSUS90*H11ATABLES00. 09/18/92 15:32:16

Table 5. **Age of Householder and Financial Characteristics of American Indian, Eskimo, or Aleut Households: 1990**—Con.

[For definitions of terms and meanings of symbols, see text]

American Indian/Alaska Native Area State County	American Indian Reservation and Trust Land—Con.									
	Moapa River Reservation			Montgomery Creek Rancheria			Morongo Reservation			Muckleshoot Reservation and Trust Lands, WA
		Nevada			California			California		
	Total	Total	Clark County	Total	Total	Shasta County	Total	Total	Riverside County	
Occupied housing units	**64**	**64**	**64**	**4**	**4**	**4**	**170**	**170**	**170**	**174**
AGE OF HOUSEHOLDER										
Owner-occupied housing units	**46**	**46**	**46**	**2**	**2**	**2**	**137**	**137**	**137**	**92**
Under 25 years	1	1	1	–	–	–	5	5	5	9
25 to 34 years	6	6	6	–	–	–	30	30	30	11
35 to 44 years	11	11	11	1	1	1	28	28	28	25
45 to 54 years	12	12	12	–	–	–	29	29	29	24
55 to 64 years	10	10	10	1	1	1	20	20	20	11
65 to 74 years	5	5	5	–	–	–	16	16	16	8
75 years and over	1	1	1	–	–	–	9	9	9	4
Renter-occupied housing units	**18**	**18**	**18**	**2**	**2**	**2**	**33**	**33**	**33**	**82**
Under 25 years	4	4	4	–	–	–	5	5	5	10
25 to 34 years	7	7	7	1	1	1	11	11	11	33
35 to 44 years	5	5	5	1	1	1	8	8	8	16
45 to 54 years	–	–	–	–	–	–	5	5	5	15
55 to 64 years	1	1	1	–	–	–	1	1	1	4
65 to 74 years	1	1	1	–	–	–	2	2	2	3
75 years and over	–	–	–	–	–	–	1	1	1	1
HOUSEHOLDER 65 YEARS AND OVER										
Occupied housing units	**7**	**7**	**7**	**–**	**–**	**–**	**28**	**28**	**28**	**16**
1-person households	4	4	4	–	–	–	13	13	13	3
Units in structure:										
1, detached or attached	6	6	6	–	–	–	17	17	17	13
2 or more	–	–	–	–	–	–	–	–	–	–
Mobile home, trailer, or other	1	1	1	–	–	–	11	11	11	3
Specified owner	5	5	5	–	–	–	15	15	15	7
Mean value (dollars)	47 500	47 500	47 500	–	–	–	73 200	73 200	73 200	168 900
Specified renter	1	1	1	–	–	–	3	3	3	4
Mean contract rent (dollars)	50	50	50	–	–	–	–	–	–	50
VALUE										
Specified owner-occupied housing units	**40**	**40**	**40**	**–**	**–**	**–**	**97**	**97**	**97**	**61**
Less than $20,000	4	4	4	–	–	–	9	9	9	5
$20,000 to $29,999	1	1	1	–	–	–	3	3	3	6
$30,000 to $39,999	3	3	3	–	–	–	8	8	8	8
$40,000 to $49,999	7	7	7	–	–	–	5	5	5	7
$50,000 to $59,999	20	20	20	–	–	–	19	19	19	–
$60,000 to $69,999	4	4	4	–	–	–	12	12	12	8
$70,000 to $79,999	1	1	1	–	–	–	10	10	10	6
$80,000 to $89,999	–	–	–	–	–	–	10	10	10	4
$90,000 to $99,999	–	–	–	–	–	–	2	2	2	–
$100,000 to $124,999	–	–	–	–	–	–	9	9	9	5
$125,000 to $149,999	–	–	–	–	–	–	2	2	2	5
$150,000 to $174,999	–	–	–	–	–	–	3	3	3	–
$175,000 to $199,999	–	–	–	–	–	–	–	–	–	2
$200,000 to $249,999	–	–	–	–	–	–	3	3	3	2
$250,000 to $299,999	–	–	–	–	–	–	1	1	1	–
$300,000 to $399,999	–	–	–	–	–	–	1	1	1	–
$400,000 to $499,999	–	–	–	–	–	–	–	–	–	–
$500,000 or more	–	–	–	–	–	–	–	–	–	3
Median (dollars)	51 300	51 300	51 300	–	–	–	63 200	63 200	63 200	66 500
Mean (dollars)	47 200	47 200	47 200	–	–	–	76 000	76 000	76 000	98 700
Owner-occupied mobile homes or trailers	**6**	**6**	**6**	**2**	**2**	**2**	**31**	**31**	**31**	**19**
Median (dollars)	32 500	32 500	32 500	10 000–	10 000–	10 000–	30 600	30 600	30 600	28 100
Mean (dollars)	34 200	34 200	34 200	9 000	9 000	9 000	45 800	45 800	45 800	79 400
CONTRACT RENT										
Specified renter-occupied housing units	**18**	**18**	**18**	**1**	**1**	**1**	**33**	**33**	**33**	**80**
Less than $100	12	12	12	–	–	–	5	5	5	42
$100 to $149	4	4	4	–	–	–	–	–	–	2
$150 to $199	–	–	–	1	1	1	2	2	2	10
$200 to $249	–	–	–	–	–	–	7	7	7	1
$250 to $299	–	–	–	–	–	–	2	2	2	5
$300 to $349	1	1	1	–	–	–	4	4	4	1
$350 to $399	–	–	–	–	–	–	1	1	1	5
$400 to $449	1	1	1	–	–	–	2	2	2	3
$450 to $499	–	–	–	–	–	–	–	–	–	–
$500 to $549	–	–	–	–	–	–	–	–	–	–
$550 to $599	–	–	–	–	–	–	–	–	–	3
$600 to $649	–	–	–	–	–	–	–	–	–	2
$650 to $699	–	–	–	–	–	–	–	–	–	–
$700 to $749	–	–	–	–	–	–	–	–	–	–
$750 to $999	–	–	–	–	–	–	–	–	–	1
$1,000 or more	–	–	–	–	–	–	–	–	–	–
No cash rent	–	–	–	–	–	–	10	10	10	5
Median (dollars)	80–	80–	80–	163	163	163	219	219	219	80–
Mean (dollars)	102	102	102	163	163	163	226	226	226	175
MEALS INCLUDED IN RENT										
Specified renter-occupied housing units	**18**	**18**	**18**	**1**	**1**	**1**	**33**	**33**	**33**	**80**
With meals included in rent	–	–	–	–	–	–	–	–	–	–
No meals included in rent	18	18	18	1	1	1	23	23	23	75
No cash rent	–	–	–	–	–	–	10	10	10	5

TIPSII [UPF] GH11A CENSUS90 71580800 10/20/92 9:02 AM MACHINE: C DATA:CENSUS90*H11ATIPSDA00. 09/18/92 15:05:46 TAPE: NONE FRAME: 347
TSF:CENSUS90*92. 09/18/92 15:11:45 UTF:CENSUS90*93. 09/18/92 15:11:45 META:CENSUS90*H11ATABLES00. 09/18/92 15:32:16

Table 5. **Age of Householder and Financial Characteristics of American Indian, Eskimo, or Aleut Households: 1990**—Con.

[For definitions of terms and meanings of symbols, see text]

American Indian/Alaska Native Area State County	American Indian Reservation and Trust Land—Con.							
	Muckleshoot Reservation				Muckleshoot Trust Lands			
		Washington				Washington		
	Total	Total	King County	Pierce County	Total	Total	King County	Nambe Pueblo and Trust Lands, NM
Occupied housing units	**174**	**174**	**174**	–	–	–	–	**118**
AGE OF HOUSEHOLDER								
Owner-occupied housing units	**92**	**92**	**92**	–	–	–	–	**110**
Under 25 years	9	9	9	–	–	–	–	7
25 to 34 years	11	11	11	–	–	–	–	34
35 to 44 years	25	25	25	–	–	–	–	31
45 to 54 years	24	24	24	–	–	–	–	21
55 to 64 years	11	11	11	–	–	–	–	11
65 to 74 years	8	8	8	–	–	–	–	4
75 years and over	4	4	4	–	–	–	–	2
Renter-occupied housing units	**82**	**82**	**82**	–	–	–	–	**8**
Under 25 years	10	10	10	–	–	–	–	–
25 to 34 years	33	33	33	–	–	–	–	1
35 to 44 years	16	16	16	–	–	–	–	3
45 to 54 years	15	15	15	–	–	–	–	2
55 to 64 years	4	4	4	–	–	–	–	1
65 to 74 years	3	3	3	–	–	–	–	1
75 years and over	1	1	1	–	–	–	–	–
HOUSEHOLDER 65 YEARS AND OVER								
Occupied housing units	**16**	**16**	**16**	–	–	–	–	**7**
1-person households	3	3	3	–	–	–	–	4
Units in structure:								
1, detached or attached	13	13	13	–	–	–	–	7
2 or more	–	–	–	–	–	–	–	–
Mobile home, trailer, or other	3	3	3	–	–	–	–	–
Specified owner	7	7	7	–	–	–	–	6
Mean value (dollars)	168 900	168 900	168 900	–	–	–	–	67 900
Specified renter	4	4	4	–	–	–	–	1
Mean contract rent (dollars)	50	50	50	–	–	–	–	50
VALUE								
Specified owner-occupied housing units	**61**	**61**	**61**	–	–	–	–	**93**
Less than $20,000	5	5	5	–	–	–	–	1
$20,000 to $29,999	6	6	6	–	–	–	–	4
$30,000 to $39,999	8	8	8	–	–	–	–	12
$40,000 to $49,999	7	7	7	–	–	–	–	6
$50,000 to $59,999	–	–	–	–	–	–	–	25
$60,000 to $69,999	8	8	8	–	–	–	–	21
$70,000 to $79,999	6	6	6	–	–	–	–	9
$80,000 to $89,999	4	4	4	–	–	–	–	2
$90,000 to $99,999	–	–	–	–	–	–	–	5
$100,000 to $124,999	5	5	5	–	–	–	–	3
$125,000 to $149,999	5	5	5	–	–	–	–	–
$150,000 to $174,999	–	–	–	–	–	–	–	1
$175,000 to $199,999	2	2	2	–	–	–	–	1
$200,000 to $249,999	2	2	2	–	–	–	–	2
$250,000 to $299,999	–	–	–	–	–	–	–	–
$300,000 to $399,999	–	–	–	–	–	–	–	–
$400,000 to $499,999	–	–	–	–	–	–	–	–
$500,000 or more	3	3	3	–	–	–	–	1
Median (dollars)	66 500	66 500	66 500	–	–	–	–	59 300
Mean (dollars)	98 700	98 700	98 700	–	–	–	–	70 500
Owner-occupied mobile homes or trailers	**19**	**19**	**19**	–	–	–	–	**4**
Median (dollars)	28 100	28 100	28 100	–	–	–	–	22 500
Mean (dollars)	79 400	79 400	79 400	–	–	–	–	83 100
CONTRACT RENT								
Specified renter-occupied housing units	**80**	**80**	**80**	–	–	–	–	**8**
Less than $100	42	42	42	–	–	–	–	4
$100 to $149	2	2	2	–	–	–	–	–
$150 to $199	10	10	10	–	–	–	–	1
$200 to $249	1	1	1	–	–	–	–	1
$250 to $299	5	5	5	–	–	–	–	–
$300 to $349	1	1	1	–	–	–	–	–
$350 to $399	5	5	5	–	–	–	–	–
$400 to $449	3	3	3	–	–	–	–	–
$450 to $499	–	–	–	–	–	–	–	–
$500 to $549	–	–	–	–	–	–	–	–
$550 to $599	3	3	3	–	–	–	–	–
$600 to $649	2	2	2	–	–	–	–	–
$650 to $699	–	–	–	–	–	–	–	–
$700 to $749	–	–	–	–	–	–	–	–
$750 to $999	1	1	1	–	–	–	–	–
$1,000 or more	–	–	–	–	–	–	–	–
No cash rent	5	5	5	–	–	–	–	2
Median (dollars)	80–	80–	80–	–	–	–	–	80–
Mean (dollars)	175	175	175	–	–	–	–	104
MEALS INCLUDED IN RENT								
Specified renter-occupied housing units	**80**	**80**	**80**	–	–	–	–	**8**
With meals included in rent	–	–	–	–	–	–	–	–
No meals included in rent	75	75	75	–	–	–	–	6
No cash rent	5	5	5	–	–	–	–	2

TIPSII [UPF] GH11A CENSUS90 71580800 10/20/92 9:02 AM MACHINE: C DATA:CENSUS90*H11ATIPSDA00. 09/18/92 15:05:46 TAPE: NONE FRAME: 348
TSF:CENSUS90*92. 09/18/92 15:11:45 UTF:CENSUS90*93. 09/18/92 15:11:45 META:CENSUS90*H11ATABLES00. 09/18/92 15:32:16

Table 5. **Age of Householder and Financial Characteristics of American Indian, Eskimo, or Aleut Households: 1990**—Con.

[For definitions of terms and meanings of symbols, see text]

American Indian/Alaska Native Area State County	American Indian Reservation and Trust Land—Con.									
	Nambe Pueblo			Nambe Trust Lands			Narragansett Reservation			Navajo Reservation and Trust Lands, AZ--NM--UT
		New Mexico			New Mexico			Rhode Island		
	Total	Total	Santa Fe County	Total	Total	Santa Fe County	Total	Total	Washington County	
Occupied housing units	**118**	**118**	**118**	**–**	**–**	**–**	**4**	**4**	**4**	**34 086**
AGE OF HOUSEHOLDER										
Owner-occupied housing units	**110**	**110**	**110**	**–**	**–**	**–**	**3**	**3**	**3**	**26 679**
Under 25 years	7	7	7	–	–	–	–	–	–	1 044
25 to 34 years	34	34	34	–	–	–	–	–	–	5 374
35 to 44 years	31	31	31	–	–	–	–	–	–	5 697
45 to 54 years	21	21	21	–	–	–	2	2	2	4 701
55 to 64 years	11	11	11	–	–	–	–	–	–	4 344
65 to 74 years	4	4	4	–	–	–	–	–	–	3 160
75 years and over	2	2	2	–	–	–	1	1	1	2 359
Renter-occupied housing units	**8**	**8**	**8**	**–**	**–**	**–**	**1**	**1**	**1**	**7 407**
Under 25 years	–	–	–	–	–	–	–	–	–	422
25 to 34 years	1	1	1	–	–	–	–	–	–	2 371
35 to 44 years	3	3	3	–	–	–	–	–	–	2 255
45 to 54 years	2	2	2	–	–	–	1	1	1	1 244
55 to 64 years	1	1	1	–	–	–	–	–	–	638
65 to 74 years	1	1	1	–	–	–	–	–	–	296
75 years and over	–	–	–	–	–	–	–	–	–	181
HOUSEHOLDER 65 YEARS AND OVER										
Occupied housing units	**7**	**7**	**7**	**–**	**–**	**–**	**1**	**1**	**1**	**5 996**
1-person households	4	4	4	–	–	–	–	–	–	1 715
Units in structure:										
1, detached or attached	7	7	7	–	–	–	1	1	1	4 909
2 or more	–	–	–	–	–	–	–	–	–	82
Mobile home, trailer, or other	–	–	–	–	–	–	–	–	–	1 005
Specified owner	6	6	6	–	–	–	1	1	1	3 405
Mean value (dollars)	67 900	67 900	67 900	–	–	–	137 500	137 500	137 500	28 500
Specified renter	1	1	1	–	–	–	–	–	–	447
Mean contract rent (dollars)	50	50	50	–	–	–	–	–	–	110
VALUE										
Specified owner-occupied housing units	**93**	**93**	**93**	**–**	**–**	**–**	**3**	**3**	**3**	**15 487**
Less than $20,000	1	1	1	–	–	–	–	–	–	10 148
$20,000 to $29,999	4	4	4	–	–	–	–	–	–	1 294
$30,000 to $39,999	12	12	12	–	–	–	–	–	–	804
$40,000 to $49,999	6	6	6	–	–	–	–	–	–	606
$50,000 to $59,999	25	25	25	–	–	–	–	–	–	719
$60,000 to $69,999	21	21	21	–	–	–	–	–	–	696
$70,000 to $79,999	9	9	9	–	–	–	1	1	1	452
$80,000 to $89,999	2	2	2	–	–	–	–	–	–	212
$90,000 to $99,999	5	5	5	–	–	–	–	–	–	103
$100,000 to $124,999	3	3	3	–	–	–	–	–	–	143
$125,000 to $149,999	–	–	–	–	–	–	1	1	1	38
$150,000 to $174,999	1	1	1	–	–	–	–	–	–	40
$175,000 to $199,999	1	1	1	–	–	–	–	–	–	14
$200,000 to $249,999	2	2	2	–	–	–	1	1	1	18
$250,000 to $299,999	–	–	–	–	–	–	–	–	–	7
$300,000 to $399,999	–	–	–	–	–	–	–	–	–	9
$400,000 to $499,999	–	–	–	–	–	–	–	–	–	3
$500,000 or more	1	1	1	–	–	–	–	–	–	181
Median (dollars)	59 300	59 300	59 300	–	–	–	137 500	137 500	137 500	11 700
Mean (dollars)	70 500	70 500	70 500	–	–	–	146 700	146 700	146 700	31 600
Owner-occupied mobile homes or trailers	**4**	**4**	**4**	**–**	**–**	**–**	**–**	**–**	**–**	**4 801**
Median (dollars)	22 500	22 500	22 500	–	–	–	–	–	–	17 900
Mean (dollars)	83 100	83 100	83 100	–	–	–	–	–	–	31 800
CONTRACT RENT										
Specified renter-occupied housing units	**8**	**8**	**8**	**–**	**–**	**–**	**1**	**1**	**1**	**7 069**
Less than $100	4	4	4	–	–	–	–	–	–	2 246
$100 to $149	–	–	–	–	–	–	–	–	–	878
$150 to $199	1	1	1	–	–	–	–	–	–	791
$200 to $249	1	1	1	–	–	–	–	–	–	547
$250 to $299	–	–	–	–	–	–	–	–	–	317
$300 to $349	–	–	–	–	–	–	–	–	–	239
$350 to $399	–	–	–	–	–	–	–	–	–	113
$400 to $449	–	–	–	–	–	–	–	–	–	47
$450 to $499	–	–	–	–	–	–	–	–	–	23
$500 to $549	–	–	–	–	–	–	–	–	–	14
$550 to $599	–	–	–	–	–	–	–	–	–	3
$600 to $649	–	–	–	–	–	–	–	–	–	6
$650 to $699	–	–	–	–	–	–	–	–	–	–
$700 to $749	–	–	–	–	–	–	–	–	–	–
$750 to $999	–	–	–	–	–	–	1	1	1	1
$1,000 or more	–	–	–	–	–	–	–	–	–	2
No cash rent	2	2	2	–	–	–	–	–	–	1 842
Median (dollars)	80–	80–	80–	–	–	–	875	875	875	118
Mean (dollars)	104	104	104	–	–	–	875	875	875	144
MEALS INCLUDED IN RENT										
Specified renter-occupied housing units	**8**	**8**	**8**	**–**	**–**	**–**	**1**	**1**	**1**	**7 069**
With meals included in rent	–	–	–	–	–	–	–	–	–	37
No meals included in rent	6	6	6	–	–	–	1	1	1	5 190
No cash rent	2	2	2	–	–	–	–	–	–	1 842

TIPSII [UPF] GH11A CENSUS90 71580800 10/20/92 9:02 AM MACHINE: C DATA:CENSUS90*H11ATIPSDA00. 09/18/92 15:05:46 TAPE: NONE FRAME: 349
TSF:CENSUS90*92. 09/18/92 15:11:45 UTF:CENSUS90*93. 09/18/92 15:11:45 META:CENSUS90*H11ATABLES00. 09/18/92 15:32:16

Table 5. **Age of Householder and Financial Characteristics of American Indian, Eskimo, or Aleut Households: 1990**—Con.

[For definitions of terms and meanings of symbols, see text]

American Indian/Alaska Native Area State County	American Indian Reservation and Trust Land—Con.									
	Navajo Reservation									
		Arizona				New Mexico			Utah	
	Total	Total	Apache County	Coconino County	Navajo County	Total	McKinley County	San Juan County	Total	San Juan County
Occupied housing units	**29 375**	**20 590**	**11 090**	**4 390**	**5 110**	**7 543**	**2 507**	**5 036**	**1 242**	**1 242**
AGE OF HOUSEHOLDER										
Owner-occupied housing units	**22 788**	**15 901**	**8 370**	**3 350**	**4 181**	**5 795**	**1 977**	**3 818**	**1 092**	**1 092**
Under 25 years	867	625	310	140	175	183	80	103	59	59
25 to 34 years	4 500	3 166	1 576	697	893	1 082	407	675	252	252
35 to 44 years	4 847	3 374	1 777	751	846	1 235	428	807	238	238
45 to 54 years	4 034	2 805	1 534	558	713	1 051	342	709	178	178
55 to 64 years	3 766	2 649	1 371	559	719	950	290	660	167	167
65 to 74 years	2 744	1 899	1 061	352	486	732	239	493	113	113
75 years and over	2 030	1 383	741	293	349	562	191	371	85	85
Renter-occupied housing units	**6 587**	**4 689**	**2 720**	**1 040**	**929**	**1 748**	**530**	**1 218**	**150**	**150**
Under 25 years	364	256	157	55	44	98	35	63	10	10
25 to 34 years	2 101	1 468	858	311	299	589	170	419	44	44
35 to 44 years	2 016	1 440	810	350	280	530	166	364	46	46
45 to 54 years	1 118	824	489	177	158	261	88	173	33	33
55 to 64 years	569	401	245	84	72	156	44	112	12	12
65 to 74 years	257	177	100	36	41	79	21	58	1	1
75 years and over	162	123	61	27	35	35	6	29	4	4
HOUSEHOLDER 65 YEARS AND OVER										
Occupied housing units	**5 193**	**3 582**	**1 963**	**708**	**911**	**1 408**	**457**	**951**	**203**	**203**
1-person households	1 480	1 033	612	170	251	397	123	274	50	50
Units in structure:										
1, detached or attached	4 298	2 981	1 695	533	753	1 197	369	828	120	120
2 or more	70	41	25	5	11	29	10	19	–	–
Mobile home, trailer, or other	825	560	243	170	147	182	78	104	83	83
Specified owner	2 995	2 083	1 187	378	518	822	246	576	90	90
Mean value (dollars)	29 000	29 700	25 400	21 100	45 700	28 700	22 400	31 400	14 300	14 300
Specified renter	399	286	154	60	72	108	26	82	5	5
Mean contract rent (dollars)	108	112	118	136	64	102	131	89	70	70
VALUE										
Specified owner-occupied housing units	**13 315**	**9 443**	**5 190**	**1 841**	**2 412**	**3 347**	**1 067**	**2 280**	**525**	**525**
Less than $20,000	8 665	6 143	3 482	1 230	1 431	2 132	680	1 452	390	390
$20,000 to $29,999	1 079	688	396	91	201	339	113	226	52	52
$30,000 to $39,999	700	482	257	70	155	203	63	140	15	15
$40,000 to $49,999	515	347	180	88	79	158	52	106	10	10
$50,000 to $59,999	625	451	255	84	112	168	53	115	6	6
$60,000 to $69,999	628	503	240	117	146	122	45	77	3	3
$70,000 to $79,999	413	318	143	75	100	78	25	53	17	17
$80,000 to $89,999	194	149	78	30	41	28	10	18	17	17
$90,000 to $99,999	99	72	19	26	27	15	5	10	12	12
$100,000 to $124,999	129	93	51	15	27	34	7	27	2	2
$125,000 to $149,999	29	20	11	5	4	9	2	7	–	–
$150,000 to $174,999	35	27	20	2	5	7	3	4	1	1
$175,000 to $199,999	13	7	7	–	–	6	4	2	–	–
$200,000 to $249,999	15	5	4	–	1	10	1	9	–	–
$250,000 to $299,999	5	3	1	–	2	2	1	1	–	–
$300,000 to $399,999	9	6	2	–	4	3	1	2	–	–
$400,000 to $499,999	3	3	–	2	1	–	–	–	–	–
$500,000 or more	159	126	44	6	76	33	2	31	–	–
Median (dollars)	11 900	11 600	11 200	10 000–	14 000	12 800	12 800	12 800	11 200	11 200
Mean (dollars)	32 200	33 300	29 300	27 800	46 000	30 800	26 200	32 900	21 500	21 500
Owner-occupied mobile homes or trailers	**4 224**	**2 903**	**1 415**	**750**	**738**	**1 175**	**339**	**836**	**146**	**146**
Median (dollars)	18 000	17 700	19 400	13 300	18 200	19 900	19 900	19 900	10 000–	10 000–
Mean (dollars)	32 600	29 900	31 700	22 800	33 600	41 300	31 800	45 100	16 700	16 700
CONTRACT RENT										
Specified renter-occupied housing units	**6 390**	**4 560**	**2 634**	**1 017**	**909**	**1 681**	**517**	**1 164**	**149**	**149**
Less than $100	2 036	1 211	696	242	273	784	217	567	41	41
$100 to $149	822	585	364	110	111	210	57	153	27	27
$150 to $199	740	561	363	112	86	152	51	101	27	27
$200 to $249	515	438	234	140	64	62	24	38	15	15
$250 to $299	302	258	132	87	39	41	14	27	3	3
$300 to $349	225	174	78	75	21	48	16	32	3	3
$350 to $399	105	80	53	21	6	25	15	10	–	–
$400 to $449	43	31	21	7	3	12	5	7	–	–
$450 to $499	23	16	12	2	2	7	4	3	–	–
$500 to $549	14	11	8	3	–	2	1	1	1	1
$550 to $599	3	2	2	–	–	1	1	–	–	–
$600 to $649	4	2	1	1	–	2	2	–	–	–
$650 to $699	–	–	–	–	–	–	–	–	–	–
$700 to $749	–	–	–	–	–	–	–	–	–	–
$750 to $999	1	1	1	–	–	–	–	–	–	–
$1,000 or more	1	1	1	–	–	–	–	–	–	–
No cash rent	1 556	1 189	668	217	304	335	110	225	32	32
Median (dollars)	120	139	137	170	111	85	96	80–	132	132
Mean (dollars)	145	156	155	176	133	118	137	110	137	137
MEALS INCLUDED IN RENT										
Specified renter-occupied housing units	**6 390**	**4 560**	**2 634**	**1 017**	**909**	**1 681**	**517**	**1 164**	**149**	**149**
With meals included in rent	34	30	21	2	7	2	1	1	2	2
No meals included in rent	4 800	3 341	1 945	798	598	1 344	406	938	115	115
No cash rent	1 556	1 189	668	217	304	335	110	225	32	32

TIPSII [UPF] GH11A CENSUS90 71580800 10/20/92 9:02 AM MACHINE: C DATA:CENSUS90*H11ATIPSDA00. 09/18/92 15:05:46 TAPE: NONE FRAME: 350
TSF:CENSUS90*92. 09/18/92 15:11:45 UTF:CENSUS90*93. 09/18/92 15:11:45 META:CENSUS90*H11ATABLES00. 09/18/92 15:32:16

Table 5. **Age of Householder and Financial Characteristics of American Indian, Eskimo, or Aleut Households: 1990—** Con.

[For definitions of terms and meanings of symbols, see text]

American Indian/Alaska Native Area State County	American Indian Reservation and Trust Land—Con.								
	Navajo Trust Lands								
		Arizona				New Mexico			
	Total	Total	Apache County	Coconino County	Navajo County	Total	Cibola County	McKinley County	Rio Arriba County
Occupied housing units	**4 711**	**2**	**2**	**–**	**–**	**4 709**	**350**	**3 213**	**14**
AGE OF HOUSEHOLDER									
Owner-occupied housing units	**3 891**	**2**	**2**	**–**	**–**	**3 889**	**209**	**2 802**	**10**
Under 25 years	177	–	–	–	–	177	7	137	–
25 to 34 years	874	–	–	–	–	874	33	658	–
35 to 44 years	850	1	1	–	–	849	47	621	2
45 to 54 years	667	1	1	–	–	666	47	450	1
55 to 64 years	578	–	–	–	–	578	34	399	3
65 to 74 years	416	–	–	–	–	416	20	307	1
75 years and over	329	–	–	–	–	329	21	230	3
Renter-occupied housing units	**820**	**–**	**–**	**–**	**–**	**820**	**141**	**411**	**4**
Under 25 years	58	–	–	–	–	58	15	34	–
25 to 34 years	270	–	–	–	–	270	50	116	3
35 to 44 years	239	–	–	–	–	239	38	124	1
45 to 54 years	126	–	–	–	–	126	19	64	–
55 to 64 years	69	–	–	–	–	69	10	36	–
65 to 74 years	39	–	–	–	–	39	5	25	–
75 years and over	19	–	–	–	–	19	4	12	–
HOUSEHOLDER 65 YEARS AND OVER									
Occupied housing units	**803**	**–**	**–**	**–**	**–**	**803**	**50**	**574**	**4**
1-person households	235	–	–	–	–	235	16	172	3
Units in structure:									
1, detached or attached	611	–	–	–	–	611	47	420	4
2 or more	12	–	–	–	–	12	–	6	–
Mobile home, trailer, or other	180	–	–	–	–	180	3	148	–
Specified owner	410	–	–	–	–	410	24	294	3
Mean value (dollars)	25 400	–	–	–	–	25 400	11 300	26 200	20 800
Specified renter	48	–	–	–	–	48	9	30	–
Mean contract rent (dollars)	127	–	–	–	–	127	133	115	–
VALUE									
Specified owner-occupied housing units	**2 172**	**–**	**–**	**–**	**–**	**2 172**	**125**	**1 514**	**7**
Less than $20,000	1 483	–	–	–	–	1 483	81	1 049	4
$20,000 to $29,999	215	–	–	–	–	215	12	157	2
$30,000 to $39,999	104	–	–	–	–	104	15	66	1
$40,000 to $49,999	91	–	–	–	–	91	4	68	–
$50,000 to $59,999	94	–	–	–	–	94	6	65	–
$60,000 to $69,999	68	–	–	–	–	68	2	39	–
$70,000 to $79,999	39	–	–	–	–	39	1	25	–
$80,000 to $89,999	18	–	–	–	–	18	2	14	–
$90,000 to $99,999	4	–	–	–	–	4	–	4	–
$100,000 to $124,999	14	–	–	–	–	14	–	10	–
$125,000 to $149,999	9	–	–	–	–	9	1	3	–
$150,000 to $174,999	5	–	–	–	–	5	–	1	–
$175,000 to $199,999	1	–	–	–	–	1	–	–	–
$200,000 to $249,999	3	–	–	–	–	3	1	1	–
$250,000 to $299,999	2	–	–	–	–	2	–	2	–
$300,000 to $399,999	–	–	–	–	–	–	–	–	–
$400,000 to $499,999	–	–	–	–	–	–	–	–	–
$500,000 or more	22	–	–	–	–	22	–	10	–
Median (dollars)	10 800	–	–	–	–	10 800	10 000–	11 300	12 500
Mean (dollars)	28 200	–	–	–	–	28 200	22 800	25 400	18 100
Owner-occupied mobile homes or trailers	**577**	**1**	**1**	**–**	**–**	**576**	**23**	**447**	**2**
Median (dollars)	17 600	27 500	27 500	–	–	17 600	19 500	18 500	22 500
Mean (dollars)	25 900	27 500	27 500	–	–	25 900	22 600	25 600	22 500
CONTRACT RENT									
Specified renter-occupied housing units	**679**	**–**	**–**	**–**	**–**	**679**	**138**	**367**	**4**
Less than $100	210	–	–	–	–	210	35	126	–
$100 to $149	56	–	–	–	–	56	19	23	–
$150 to $199	51	–	–	–	–	51	8	31	–
$200 to $249	32	–	–	–	–	32	1	24	–
$250 to $299	15	–	–	–	–	15	1	4	–
$300 to $349	14	–	–	–	–	14	1	7	–
$350 to $399	8	–	–	–	–	8	2	5	–
$400 to $449	4	–	–	–	–	4	–	2	–
$450 to $499	–	–	–	–	–	–	–	–	–
$500 to $549	–	–	–	–	–	–	–	–	–
$550 to $599	–	–	–	–	–	–	–	–	–
$600 to $649	2	–	–	–	–	2	2	–	–
$650 to $699	–	–	–	–	–	–	–	–	–
$700 to $749	–	–	–	–	–	–	–	–	–
$750 to $999	–	–	–	–	–	–	–	–	–
$1,000 or more	1	–	–	–	–	1	–	1	–
No cash rent	286	–	–	–	–	286	69	144	4
Median (dollars)	95	–	–	–	–	95	99	91	–
Mean (dollars)	130	–	–	–	–	130	129	127	–
MEALS INCLUDED IN RENT									
Specified renter-occupied housing units	**679**	**–**	**–**	**–**	**–**	**679**	**138**	**367**	**4**
With meals included in rent	3	–	–	–	–	3	–	2	–
No meals included in rent	390	–	–	–	–	390	69	221	–
No cash rent	286	–	–	–	–	286	69	144	4

TIPSII [UPF] GH11A CENSUS90 71580800 10/20/92 9:02 AM MACHINE: C DATA:CENSUS90*H11ATIPSDA00. 09/18/92 15:05:46 TAPE: NONE FRAME: 351
TSF:CENSUS90*92. 09/18/92 15:11:45 UTF:CENSUS90*93. 09/18/92 15:11:45 META:CENSUS90*H11ATABLES00. 09/18/92 15:32:16

Table 5. **Age of Householder and Financial Characteristics of American Indian, Eskimo, or Aleut Households: 1990**—Con.

[For definitions of terms and meanings of symbols, see text]

American Indian/Alaska Native Area State County	American Indian Reservation and Trust Land—Con.							
	Navajo Trust Lands—Con.		Nez Perce Reservation					
	New Mexico—Con.			Idaho				
	Sandoval County	San Juan County	Total	Total	Clearwater County	Idaho County	Lewis County	Nez Perce County
Occupied housing units	**428**	**704**	**581**	**581**	**50**	**77**	**59**	**395**
AGE OF HOUSEHOLDER								
Owner-occupied housing units	**386**	**482**	**397**	**397**	**29**	**61**	**31**	**276**
Under 25 years	17	16	11	11	1	3	1	6
25 to 34 years	89	94	77	77	5	15	3	54
35 to 44 years	76	103	103	103	8	15	9	71
45 to 54 years	82	86	81	81	6	5	5	65
55 to 64 years	55	87	70	70	3	10	10	47
65 to 74 years	38	50	30	30	3	5	2	20
75 years and over	29	46	25	25	3	8	1	13
Renter-occupied housing units	**42**	**222**	**184**	**184**	**21**	**16**	**28**	**119**
Under 25 years	1	8	27	27	4	2	4	17
25 to 34 years	11	90	53	53	8	5	5	35
35 to 44 years	11	65	53	53	6	4	13	30
45 to 54 years	11	32	22	22	1	1	4	16
55 to 64 years	5	18	10	10	2	2	–	6
65 to 74 years	1	8	11	11	–	2	1	8
75 years and over	2	1	8	8	–	–	1	7
HOUSEHOLDER 65 YEARS AND OVER								
Occupied housing units	**70**	**105**	**74**	**74**	**6**	**15**	**5**	**48**
1-person households	18	26	24	24	2	5	2	15
Units in structure:								
1, detached or attached	55	85	50	50	4	13	2	31
2 or more	2	4	13	13	–	–	2	11
Mobile home, trailer, or other	13	16	11	11	2	2	1	6
Specified owner	35	54	35	35	3	9	2	21
Mean value (dollars)	9 800	37 600	51 900	51 900	42 500	39 200	45 000	59 300
Specified renter	3	6	19	19	–	2	2	15
Mean contract rent (dollars)	413	100	154	154	–	82	137	165
VALUE								
Specified owner-occupied housing units	**224**	**302**	**290**	**290**	**16**	**48**	**23**	**203**
Less than $20,000	203	146	23	23	1	4	2	16
$20,000 to $29,999	14	30	36	36	3	7	3	23
$30,000 to $39,999	4	18	43	43	2	3	7	31
$40,000 to $49,999	1	18	49	49	6	7	7	29
$50,000 to $59,999	–	23	31	31	2	8	2	19
$60,000 to $69,999	1	26	47	47	1	10	–	36
$70,000 to $79,999	–	13	28	28	–	2	1	25
$80,000 to $89,999	–	2	19	19	1	5	1	12
$90,000 to $99,999	–	–	6	6	–	1	–	5
$100,000 to $124,999	–	4	4	4	–	1	–	3
$125,000 to $149,999	–	5	2	2	–	–	–	2
$150,000 to $174,999	–	4	–	–	–	–	–	–
$175,000 to $199,999	–	1	1	1	–	–	–	1
$200,000 to $249,999	1	–	1	1	–	–	–	1
$250,000 to $299,999	–	–	–	–	–	–	–	–
$300,000 to $399,999	–	–	–	–	–	–	–	–
$400,000 to $499,999	–	–	–	–	–	–	–	–
$500,000 or more	–	12	–	–	–	–	–	–
Median (dollars)	10 000–	21 900	48 600	48 600	42 000	52 100	39 200	51 400
Mean (dollars)	12 400	56 000	52 200	52 200	42 300	52 500	40 200	54 200
Owner-occupied mobile homes or trailers	**26**	**78**	**58**	**58**	**10**	**4**	**6**	**38**
Median (dollars)	10 000–	14 100	12 000	12 000	12 500	10 000	10 000–	13 600
Mean (dollars)	15 300	31 700	20 700	20 700	13 500	10 800	10 200	25 400
CONTRACT RENT								
Specified renter-occupied housing units	**40**	**130**	**174**	**174**	**19**	**13**	**26**	**116**
Less than $100	3	46	22	22	1	3	1	17
$100 to $149	6	8	43	43	4	2	5	32
$150 to $199	1	11	48	48	6	2	9	31
$200 to $249	2	5	24	24	4	1	3	16
$250 to $299	2	8	12	12	2	1	1	8
$300 to $349	–	6	3	3	1	–	–	2
$350 to $399	–	1	1	1	–	–	–	1
$400 to $449	2	–	1	1	–	–	–	1
$450 to $499	–	–	–	–	–	–	–	–
$500 to $549	–	–	–	–	–	–	–	–
$550 to $599	–	–	–	–	–	–	–	–
$600 to $649	–	–	–	–	–	–	–	–
$650 to $699	–	–	–	–	–	–	–	–
$700 to $749	–	–	–	–	–	–	–	–
$750 to $999	–	–	–	–	–	–	–	–
$1,000 or more	–	–	–	–	–	–	–	–
No cash rent	24	45	20	20	1	4	7	8
Median (dollars)	144	91	164	164	175	138	167	160
Mean (dollars)	187	130	162	162	182	139	167	160
MEALS INCLUDED IN RENT								
Specified renter-occupied housing units	**40**	**130**	**174**	**174**	**19**	**13**	**26**	**116**
With meals included in rent	1	–	9	9	–	–	–	9
No meals included in rent	15	85	145	145	18	9	19	99
No cash rent	24	45	20	20	1	4	7	8

TIPSII [UPF] GH11A CENSUS90 71580800 10/20/92 9:02 AM MACHINE: C DATA:CENSUS90*H11ATIPSDA00. 09/18/92 15:05:46 TAPE: NONE FRAME: 352
TSF:CENSUS90*92. 09/18/92 15:11:45 UTF:CENSUS90*93. 09/18/92 15:11:45 META:CENSUS90*H11ATABLES00. 09/18/92 15:32:16

Table 5. **Age of Householder and Financial Characteristics of American Indian, Eskimo, or Aleut Households: 1990—** Con.

[For definitions of terms and meanings of symbols, see text]

American Indian/Alaska Native Area State County	American Indian Reservation and Trust Land—Con.							
	Nisqually Reservation				Nooksack Reservation and Trust Lands, WA	Nooksack Reservation		
		Washington					Washington	
	Total	Total	Pierce County	Thurston County		Total	Total	Whatcom County
Occupied housing units	**101**	**101**	**–**	**101**	**110**	**4**	**4**	**4**
AGE OF HOUSEHOLDER								
Owner-occupied housing units	**90**	**90**	**–**	**90**	**83**	**4**	**4**	**4**
Under 25 years	3	3	–	3	5	–	–	–
25 to 34 years	28	28	–	28	16	1	1	1
35 to 44 years	32	32	–	32	25	1	1	1
45 to 54 years	11	11	–	11	13	–	–	–
55 to 64 years	8	8	–	8	5	1	1	1
65 to 74 years	6	6	–	6	13	1	1	1
75 years and over	2	2	–	2	6	–	–	–
Renter-occupied housing units	**11**	**11**	**–**	**11**	**27**	**–**	**–**	**–**
Under 25 years	1	1	–	1	5	–	–	–
25 to 34 years	5	5	–	5	7	–	–	–
35 to 44 years	3	3	–	3	4	–	–	–
45 to 54 years	2	2	–	2	8	–	–	–
55 to 64 years	–	–	–	–	2	–	–	–
65 to 74 years	–	–	–	–	1	–	–	–
75 years and over	–	–	–	–	–	–	–	–
HOUSEHOLDER 65 YEARS AND OVER								
Occupied housing units	**8**	**8**	**–**	**8**	**20**	**1**	**1**	**1**
1-person households	2	2	–	2	8	–	–	–
Units in structure:								
1, detached or attached	6	6	–	6	13	–	–	–
2 or more	–	–	–	–	–	–	–	–
Mobile home, trailer, or other	2	2	–	2	7	1	1	1
Specified owner	5	5	–	5	10	–	–	–
Mean value (dollars)	93 000	93 000	–	93 000	45 700	–	–	–
Specified renter	–	–	–	–	1	–	–	–
Mean contract rent (dollars)	–	–	–	–	–	–	–	–
VALUE								
Specified owner-occupied housing units	**85**	**85**	**–**	**85**	**59**	**–**	**–**	**–**
Less than $20,000	–	–	–	–	4	–	–	–
$20,000 to $29,999	–	–	–	–	3	–	–	–
$30,000 to $39,999	–	–	–	–	7	–	–	–
$40,000 to $49,999	4	4	–	4	9	–	–	–
$50,000 to $59,999	7	7	–	7	8	–	–	–
$60,000 to $69,999	41	41	–	41	20	–	–	–
$70,000 to $79,999	15	15	–	15	6	–	–	–
$80,000 to $89,999	10	10	–	10	2	–	–	–
$90,000 to $99,999	4	4	–	4	–	–	–	–
$100,000 to $124,999	1	1	–	1	–	–	–	–
$125,000 to $149,999	1	1	–	1	–	–	–	–
$150,000 to $174,999	–	–	–	–	–	–	–	–
$175,000 to $199,999	–	–	–	–	–	–	–	–
$200,000 to $249,999	1	1	–	1	–	–	–	–
$250,000 to $299,999	–	–	–	–	–	–	–	–
$300,000 to $399,999	1	1	–	1	–	–	–	–
$400,000 to $499,999	–	–	–	–	–	–	–	–
$500,000 or more	–	–	–	–	–	–	–	–
Median (dollars)	67 500	67 500	–	67 500	57 500	–	–	–
Mean (dollars)	75 000	75 000	–	75 000	53 200	–	–	–
Owner-occupied mobile homes or trailers	**3**	**3**	**–**	**3**	**15**	**4**	**4**	**4**
Median (dollars)	75 000+	75 000+	–	75 000+	48 800	72 500	72 500	72 500
Mean (dollars)	54 700	54 700	–	54 700	66 900	94 100	94 100	94 100
CONTRACT RENT								
Specified renter-occupied housing units	**11**	**11**	**–**	**11**	**26**	**–**	**–**	**–**
Less than $100	6	6	–	6	15	–	–	–
$100 to $149	–	–	–	–	3	–	–	–
$150 to $199	2	2	–	2	3	–	–	–
$200 to $249	–	–	–	–	3	–	–	–
$250 to $299	1	1	–	1	–	–	–	–
$300 to $349	–	–	–	–	–	–	–	–
$350 to $399	–	–	–	–	–	–	–	–
$400 to $449	1	1	–	1	–	–	–	–
$450 to $499	–	–	–	–	–	–	–	–
$500 to $549	–	–	–	–	–	–	–	–
$550 to $599	–	–	–	–	–	–	–	–
$600 to $649	–	–	–	–	–	–	–	–
$650 to $699	–	–	–	–	–	–	–	–
$700 to $749	–	–	–	–	–	–	–	–
$750 to $999	–	–	–	–	–	–	–	–
$1,000 or more	–	–	–	–	–	–	–	–
No cash rent	1	1	–	1	2	–	–	–
Median (dollars)	97	97	–	97	96	–	–	–
Mean (dollars)	157	157	–	157	117	–	–	–
MEALS INCLUDED IN RENT								
Specified renter-occupied housing units	**11**	**11**	**–**	**11**	**26**	**–**	**–**	**–**
With meals included in rent	–	–	–	–	1	–	–	–
No meals included in rent	10	10	–	10	23	–	–	–
No cash rent	1	1	–	1	2	–	–	–

TIPSII [UPF] GH11A CENSUS90 71580800 10/20/92 9:02 AM MACHINE: C DATA:CENSUS90*H11ATIPSDA00. 09/18/92 15:05:46 TAPE: NONE FRAME: 353
TSF:CENSUS90*92. 09/18/92 15:11:45 UTF:CENSUS90*93. 09/18/92 15:11:45 META:CENSUS90*H11ATABLES00. 09/18/92 15:32:16

Table 5. **Age of Householder and Financial Characteristics of American Indian, Eskimo, or Aleut Households: 1990**—Con.

[For definitions of terms and meanings of symbols, see text]

American Indian/Alaska Native Area State County	American Indian Reservation and Trust Land—Con.							
	Nooksack Trust Lands			Northern Cheyenne Reservation and Trust Lands, MT--SD	Northern Cheyenne Reservation			
		Washington				Montana		
	Total	Total	Whatcom County		Total	Total	Big Horn County	Rosebud County
Occupied housing units	**106**	**106**	**106**	**880**	**880**	**880**	**254**	**626**
AGE OF HOUSEHOLDER								
Owner-occupied housing units	**79**	**79**	**79**	**554**	**554**	**554**	**162**	**392**
Under 25 years	5	5	5	13	13	13	1	12
25 to 34 years	15	15	15	104	104	104	28	76
35 to 44 years	24	24	24	158	158	158	53	105
45 to 54 years	13	13	13	112	112	112	39	73
55 to 64 years	4	4	4	95	95	95	19	76
65 to 74 years	12	12	12	55	55	55	19	36
75 years and over	6	6	6	17	17	17	3	14
Renter-occupied housing units	**27**	**27**	**27**	**326**	**326**	**326**	**92**	**234**
Under 25 years	5	5	5	55	55	55	16	39
25 to 34 years	7	7	7	135	135	135	39	96
35 to 44 years	4	4	4	67	67	67	17	50
45 to 54 years	8	8	8	37	37	37	12	25
55 to 64 years	2	2	2	15	15	15	4	11
65 to 74 years	1	1	1	10	10	10	2	8
75 years and over	–	–	–	7	7	7	2	5
HOUSEHOLDER 65 YEARS AND OVER								
Occupied housing units	**19**	**19**	**19**	**89**	**89**	**89**	**26**	**63**
1-person households	8	8	8	25	25	25	4	21
Units in structure:								
1, detached or attached	13	13	13	74	74	74	22	52
2 or more	–	–	–	14	14	14	4	10
Mobile home, trailer, or other	6	6	6	1	1	1	–	1
Specified owner	10	10	10	44	44	44	6	38
Mean value (dollars)	45 700	45 700	45 700	24 200	24 200	24 200	33 000	22 800
Specified renter	1	1	1	17	17	17	4	13
Mean contract rent (dollars)	–	–	–	85	85	85	50	94
VALUE								
Specified owner-occupied housing units	**59**	**59**	**59**	**399**	**399**	**399**	**105**	**294**
Less than $20,000	4	4	4	99	99	99	22	77
$20,000 to $29,999	3	3	3	60	60	60	19	41
$30,000 to $39,999	7	7	7	78	78	78	19	59
$40,000 to $49,999	9	9	9	59	59	59	14	45
$50,000 to $59,999	8	8	8	30	30	30	11	19
$60,000 to $69,999	20	20	20	47	47	47	14	33
$70,000 to $79,999	6	6	6	22	22	22	5	17
$80,000 to $89,999	2	2	2	4	4	4	1	3
$90,000 to $99,999	–	–	–	–	–	–	–	–
$100,000 to $124,999	–	–	–	–	–	–	–	–
$125,000 to $149,999	–	–	–	–	–	–	–	–
$150,000 to $174,999	–	–	–	–	–	–	–	–
$175,000 to $199,999	–	–	–	–	–	–	–	–
$200,000 to $249,999	–	–	–	–	–	–	–	–
$250,000 to $299,999	–	–	–	–	–	–	–	–
$300,000 to $399,999	–	–	–	–	–	–	–	–
$400,000 to $499,999	–	–	–	–	–	–	–	–
$500,000 or more	–	–	–	–	–	–	–	–
Median (dollars)	57 500	57 500	57 500	35 600	35 600	35 600	36 900	35 200
Mean (dollars)	53 200	53 200	53 200	36 800	36 800	36 800	38 500	36 200
Owner-occupied mobile homes or trailers	**11**	**11**	**11**	**46**	**46**	**46**	**11**	**35**
Median (dollars)	46 300	46 300	46 300	10 000–	10 000–	10 000–	10 000–	10 000–
Mean (dollars)	57 000	57 000	57 000	18 100	18 100	18 100	27 400	15 100
CONTRACT RENT								
Specified renter-occupied housing units	**26**	**26**	**26**	**306**	**306**	**306**	**82**	**224**
Less than $100	15	15	15	149	149	149	44	105
$100 to $149	3	3	3	48	48	48	12	36
$150 to $199	3	3	3	39	39	39	9	30
$200 to $249	3	3	3	17	17	17	3	14
$250 to $299	–	–	–	10	10	10	2	8
$300 to $349	–	–	–	7	7	7	–	7
$350 to $399	–	–	–	4	4	4	–	4
$400 to $449	–	–	–	–	–	–	–	–
$450 to $499	–	–	–	–	–	–	–	–
$500 to $549	–	–	–	–	–	–	–	–
$550 to $599	–	–	–	–	–	–	–	–
$600 to $649	–	–	–	–	–	–	–	–
$650 to $699	–	–	–	–	–	–	–	–
$700 to $749	–	–	–	–	–	–	–	–
$750 to $999	–	–	–	–	–	–	–	–
$1,000 or more	–	–	–	–	–	–	–	–
No cash rent	2	2	2	32	32	32	12	20
Median (dollars)	96	96	96	90	90	90	82	96
Mean (dollars)	117	117	117	114	114	114	98	119
MEALS INCLUDED IN RENT								
Specified renter-occupied housing units	**26**	**26**	**26**	**306**	**306**	**306**	**82**	**224**
With meals included in rent	1	1	1	9	9	9	2	7
No meals included in rent	23	23	23	265	265	265	68	197
No cash rent	2	2	2	32	32	32	12	20

TIPSII [UPF] GH11A CENSUS90 71580800 10/20/92 9:02 AM MACHINE: C DATA:CENSUS90*H11ATIPSDA00. 09/18/92 15:05:46 TAPE: NONE FRAME: 354
TSF:CENSUS90*92. 09/18/92 15:11:45 UTF:CENSUS90*93. 09/18/92 15:11:45 META:CENSUS90*H11ATABLES00. 09/18/92 15:32:16

Table 5. **Age of Householder and Financial Characteristics of American Indian, Eskimo, or Aleut Households: 1990—** Con.

[For definitions of terms and meanings of symbols, see text]

American Indian/Alaska Native Area State County	American Indian Reservation and Trust Land—Con.							
	Northern Cheyenne Trust Lands					North Fork Rancheria		
		Montana		South Dakota			California	
	Total	Total	Rosebud County	Total	Meade County	Total	Total	Madera County
Occupied housing units	–	–	–	–	–	–	–	–
AGE OF HOUSEHOLDER								
Owner-occupied housing units	–	–	–	–	–	–	–	–
Under 25 years	–	–	–	–	–	–	–	–
25 to 34 years	–	–	–	–	–	–	–	–
35 to 44 years	–	–	–	–	–	–	–	–
45 to 54 years	–	–	–	–	–	–	–	–
55 to 64 years	–	–	–	–	–	–	–	–
65 to 74 years	–	–	–	–	–	–	–	–
75 years and over	–	–	–	–	–	–	–	–
Renter-occupied housing units	–	–	–	–	–	–	–	–
Under 25 years	–	–	–	–	–	–	–	–
25 to 34 years	–	–	–	–	–	–	–	–
35 to 44 years	–	–	–	–	–	–	–	–
45 to 54 years	–	–	–	–	–	–	–	–
55 to 64 years	–	–	–	–	–	–	–	–
65 to 74 years	–	–	–	–	–	–	–	–
75 years and over	–	–	–	–	–	–	–	–
HOUSEHOLDER 65 YEARS AND OVER								
Occupied housing units	–	–	–	–	–	–	–	–
1-person households	–	–	–	–	–	–	–	–
Units in structure:								
1, detached or attached	–	–	–	–	–	–	–	–
2 or more	–	–	–	–	–	–	–	–
Mobile home, trailer, or other	–	–	–	–	–	–	–	–
Specified owner	–	–	–	–	–	–	–	–
Mean value (dollars)	–	–	–	–	–	–	–	–
Specified renter	–	–	–	–	–	–	–	–
Mean contract rent (dollars)	–	–	–	–	–	–	–	–
VALUE								
Specified owner-occupied housing units	–	–	–	–	–	–	–	–
Less than $20,000	–	–	–	–	–	–	–	–
$20,000 to $29,999	–	–	–	–	–	–	–	–
$30,000 to $39,999	–	–	–	–	–	–	–	–
$40,000 to $49,999	–	–	–	–	–	–	–	–
$50,000 to $59,999	–	–	–	–	–	–	–	–
$60,000 to $69,999	–	–	–	–	–	–	–	–
$70,000 to $79,999	–	–	–	–	–	–	–	–
$80,000 to $89,999	–	–	–	–	–	–	–	–
$90,000 to $99,999	–	–	–	–	–	–	–	–
$100,000 to $124,999	–	–	–	–	–	–	–	–
$125,000 to $149,999	–	–	–	–	–	–	–	–
$150,000 to $174,999	–	–	–	–	–	–	–	–
$175,000 to $199,999	–	–	–	–	–	–	–	–
$200,000 to $249,999	–	–	–	–	–	–	–	–
$250,000 to $299,999	–	–	–	–	–	–	–	–
$300,000 to $399,999	–	–	–	–	–	–	–	–
$400,000 to $499,999	–	–	–	–	–	–	–	–
$500,000 or more	–	–	–	–	–	–	–	–
Median (dollars)	–	–	–	–	–	–	–	–
Mean (dollars)	–	–	–	–	–	–	–	–
Owner-occupied mobile homes or trailers	–	–	–	–	–	–	–	–
Median (dollars)	–	–	–	–	–	–	–	–
Mean (dollars)	–	–	–	–	–	–	–	–
CONTRACT RENT								
Specified renter-occupied housing units	–	–	–	–	–	–	–	–
Less than $100	–	–	–	–	–	–	–	–
$100 to $149	–	–	–	–	–	–	–	–
$150 to $199	–	–	–	–	–	–	–	–
$200 to $249	–	–	–	–	–	–	–	–
$250 to $299	–	–	–	–	–	–	–	–
$300 to $349	–	–	–	–	–	–	–	–
$350 to $399	–	–	–	–	–	–	–	–
$400 to $449	–	–	–	–	–	–	–	–
$450 to $499	–	–	–	–	–	–	–	–
$500 to $549	–	–	–	–	–	–	–	–
$550 to $599	–	–	–	–	–	–	–	–
$600 to $649	–	–	–	–	–	–	–	–
$650 to $699	–	–	–	–	–	–	–	–
$700 to $749	–	–	–	–	–	–	–	–
$750 to $999	–	–	–	–	–	–	–	–
$1,000 or more	–	–	–	–	–	–	–	–
No cash rent	–	–	–	–	–	–	–	–
Median (dollars)	–	–	–	–	–	–	–	–
Mean (dollars)	–	–	–	–	–	–	–	–
MEALS INCLUDED IN RENT								
Specified renter-occupied housing units	–	–	–	–	–	–	–	–
With meals included in rent	–	–	–	–	–	–	–	–
No meals included in rent	–	–	–	–	–	–	–	–
No cash rent	–	–	–	–	–	–	–	–

TIPSII [UPF] GH11A CENSUS90 71580800 10/20/92 9:02 AM MACHINE: C DATA:CENSUS90*H11ATIPSDA00. 09/18/92 15:05:46 TAPE: NONE FRAME: 355
TSF:CENSUS90*92. 09/18/92 15:11:45 UTF:CENSUS90*93. 09/18/92 15:11:45 META:CENSUS90*H11ATABLES00. 09/18/92 15:32:16

Table 5. **Age of Householder and Financial Characteristics of American Indian, Eskimo, or Aleut Households: 1990**—Con.

[For definitions of terms and meanings of symbols, see text]

American Indian/Alaska Native Area State County	American Indian Reservation and Trust Land—Con.									
	Northwestern Shoshoni Reservation			Oil Springs Reservation				Omaha Reservation		
		Utah			New York				Iowa	
	Total	Total	Box Elder County	Total	Total	Allegany County	Cattaraugus County	Total	Total	Monona County
Occupied housing units	–	–	–	–	–	–	–	**429**	–	–
AGE OF HOUSEHOLDER										
Owner-occupied housing units	–	–	–	–	–	–	–	**146**	–	–
Under 25 years	–	–	–	–	–	–	–	2	–	–
25 to 34 years	–	–	–	–	–	–	–	18	–	–
35 to 44 years	–	–	–	–	–	–	–	37	–	–
45 to 54 years	–	–	–	–	–	–	–	34	–	–
55 to 64 years	–	–	–	–	–	–	–	21	–	–
65 to 74 years	–	–	–	–	–	–	–	25	–	–
75 years and over	–	–	–	–	–	–	–	9	–	–
Renter-occupied housing units	–	–	–	–	–	–	–	**283**	–	–
Under 25 years	–	–	–	–	–	–	–	31	–	–
25 to 34 years	–	–	–	–	–	–	–	87	–	–
35 to 44 years	–	–	–	–	–	–	–	53	–	–
45 to 54 years	–	–	–	–	–	–	–	46	–	–
55 to 64 years	–	–	–	–	–	–	–	28	–	–
65 to 74 years	–	–	–	–	–	–	–	28	–	–
75 years and over	–	–	–	–	–	–	–	10	–	–
HOUSEHOLDER 65 YEARS AND OVER										
Occupied housing units	–	–	–	–	–	–	–	**72**	–	–
1-person households	–	–	–	–	–	–	–	15	–	–
Units in structure:										
1, detached or attached	–	–	–	–	–	–	–	62	–	–
2 or more	–	–	–	–	–	–	–	8	–	–
Mobile home, trailer, or other	–	–	–	–	–	–	–	2	–	–
Specified owner	–	–	–	–	–	–	–	24	–	–
Mean value (dollars)	–	–	–	–	–	–	–	44 600	–	–
Specified renter	–	–	–	–	–	–	–	38	–	–
Mean contract rent (dollars)	–	–	–	–	–	–	–	102	–	–
VALUE										
Specified owner-occupied housing units	–	–	–	–	–	–	–	**108**	–	–
Less than $20,000	–	–	–	–	–	–	–	33	–	–
$20,000 to $29,999	–	–	–	–	–	–	–	11	–	–
$30,000 to $39,999	–	–	–	–	–	–	–	9	–	–
$40,000 to $49,999	–	–	–	–	–	–	–	9	–	–
$50,000 to $59,999	–	–	–	–	–	–	–	9	–	–
$60,000 to $69,999	–	–	–	–	–	–	–	11	–	–
$70,000 to $79,999	–	–	–	–	–	–	–	7	–	–
$80,000 to $89,999	–	–	–	–	–	–	–	12	–	–
$90,000 to $99,999	–	–	–	–	–	–	–	6	–	–
$100,000 to $124,999	–	–	–	–	–	–	–	1	–	–
$125,000 to $149,999	–	–	–	–	–	–	–	–	–	–
$150,000 to $174,999	–	–	–	–	–	–	–	–	–	–
$175,000 to $199,999	–	–	–	–	–	–	–	–	–	–
$200,000 to $249,999	–	–	–	–	–	–	–	–	–	–
$250,000 to $299,999	–	–	–	–	–	–	–	–	–	–
$300,000 to $399,999	–	–	–	–	–	–	–	–	–	–
$400,000 to $499,999	–	–	–	–	–	–	–	–	–	–
$500,000 or more	–	–	–	–	–	–	–	–	–	–
Median (dollars)	–	–	–	–	–	–	–	41 700	–	–
Mean (dollars)	–	–	–	–	–	–	–	44 900	–	–
Owner-occupied mobile homes or trailers	–	–	–	–	–	–	–	**17**	–	–
Median (dollars)	–	–	–	–	–	–	–	10 000–	–	–
Mean (dollars)	–	–	–	–	–	–	–	10 900	–	–
CONTRACT RENT										
Specified renter-occupied housing units	–	–	–	–	–	–	–	**268**	–	–
Less than $100	–	–	–	–	–	–	–	129	–	–
$100 to $149	–	–	–	–	–	–	–	57	–	–
$150 to $199	–	–	–	–	–	–	–	38	–	–
$200 to $249	–	–	–	–	–	–	–	23	–	–
$250 to $299	–	–	–	–	–	–	–	12	–	–
$300 to $349	–	–	–	–	–	–	–	3	–	–
$350 to $399	–	–	–	–	–	–	–	–	–	–
$400 to $449	–	–	–	–	–	–	–	–	–	–
$450 to $499	–	–	–	–	–	–	–	–	–	–
$500 to $549	–	–	–	–	–	–	–	–	–	–
$550 to $599	–	–	–	–	–	–	–	–	–	–
$600 to $649	–	–	–	–	–	–	–	–	–	–
$650 to $699	–	–	–	–	–	–	–	–	–	–
$700 to $749	–	–	–	–	–	–	–	–	–	–
$750 to $999	–	–	–	–	–	–	–	–	–	–
$1,000 or more	–	–	–	–	–	–	–	–	–	–
No cash rent	–	–	–	–	–	–	–	6	–	–
Median (dollars)	–	–	–	–	–	–	–	101	–	–
Mean (dollars)	–	–	–	–	–	–	–	119	–	–
MEALS INCLUDED IN RENT										
Specified renter-occupied housing units	–	–	–	–	–	–	–	**268**	–	–
With meals included in rent	–	–	–	–	–	–	–	–	–	–
No meals included in rent	–	–	–	–	–	–	–	262	–	–
No cash rent	–	–	–	–	–	–	–	6	–	–

TIPSII [UPF] GH11A CENSUS90 71580800 10/20/92 9:02 AM MACHINE: C DATA:CENSUS90*H11ATIPSDA00. 09/18/92 15:05:46 TAPE: NONE FRAME: 356
TSF:CENSUS90*92. 09/18/92 15:11:45 UTF:CENSUS90*93. 09/18/92 15:11:45 META:CENSUS90*H11ATABLES00. 09/18/92 15:32:16

Table 5. **Age of Householder and Financial Characteristics of American Indian, Eskimo, or Aleut Households: 1990**—Con.

[For definitions of terms and meanings of symbols, see text]

American Indian/Alaska Native Area State County	American Indian Reservation and Trust Land—Con.						
	Omaha Reservation—Con.				Oneida (East) Reservation		
	Nebraska					New York	
	Total	Burt County	Cuming County	Thurston County	Total	Total	Madison County
Occupied housing units	**429**	**5**	**–**	**424**	**12**	**12**	**12**
AGE OF HOUSEHOLDER							
Owner-occupied housing units	**146**	**2**	**–**	**144**	**11**	**11**	**11**
Under 25 years	2	–	–	2	4	4	4
25 to 34 years	18	–	–	18	2	2	2
35 to 44 years	37	–	–	37	3	3	3
45 to 54 years	34	1	–	33	1	1	1
55 to 64 years	21	1	–	20	1	1	1
65 to 74 years	25	–	–	25	–	–	–
75 years and over	9	–	–	9	–	–	–
Renter-occupied housing units	**283**	**3**	**–**	**280**	**1**	**1**	**1**
Under 25 years	31	1	–	30	–	–	–
25 to 34 years	87	–	–	87	–	–	–
35 to 44 years	53	1	–	52	1	1	1
45 to 54 years	46	1	–	45	–	–	–
55 to 64 years	28	–	–	28	–	–	–
65 to 74 years	28	–	–	28	–	–	–
75 years and over	10	–	–	10	–	–	–
HOUSEHOLDER 65 YEARS AND OVER							
Occupied housing units	**72**	**–**	**–**	**72**	**–**	**–**	**–**
1-person households	15	–	–	15	–	–	–
Units in structure:							
1, detached or attached	62	–	–	62	–	–	–
2 or more	8	–	–	8	–	–	–
Mobile home, trailer, or other	2	–	–	2	–	–	–
Specified owner	24	–	–	24	–	–	–
Mean value (dollars)	44 600	–	–	44 600	–	–	–
Specified renter	38	–	–	38	–	–	–
Mean contract rent (dollars)	102	–	–	102	–	–	–
VALUE							
Specified owner-occupied housing units	**108**	**–**	**–**	**108**	**–**	**–**	**–**
Less than $20,000	33	–	–	33	–	–	–
$20,000 to $29,999	11	–	–	11	–	–	–
$30,000 to $39,999	9	–	–	9	–	–	–
$40,000 to $49,999	9	–	–	9	–	–	–
$50,000 to $59,999	9	–	–	9	–	–	–
$60,000 to $69,999	11	–	–	11	–	–	–
$70,000 to $79,999	7	–	–	7	–	–	–
$80,000 to $89,999	12	–	–	12	–	–	–
$90,000 to $99,999	6	–	–	6	–	–	–
$100,000 to $124,999	1	–	–	1	–	–	–
$125,000 to $149,999	–	–	–	–	–	–	–
$150,000 to $174,999	–	–	–	–	–	–	–
$175,000 to $199,999	–	–	–	–	–	–	–
$200,000 to $249,999	–	–	–	–	–	–	–
$250,000 to $299,999	–	–	–	–	–	–	–
$300,000 to $399,999	–	–	–	–	–	–	–
$400,000 to $499,999	–	–	–	–	–	–	–
$500,000 or more	–	–	–	–	–	–	–
Median (dollars)	41 700	–	–	41 700	–	–	–
Mean (dollars)	44 900	–	–	44 900	–	–	–
Owner-occupied mobile homes or trailers	**17**	**–**	**–**	**17**	**11**	**11**	**11**
Median (dollars)	10 000–	–	–	10 000–	21 300	21 300	21 300
Mean (dollars)	10 900	–	–	10 900	24 300	24 300	24 300
CONTRACT RENT							
Specified renter-occupied housing units	**268**	**3**	**–**	**265**	**1**	**1**	**1**
Less than $100	129	–	–	129	–	–	–
$100 to $149	57	1	–	56	–	–	–
$150 to $199	38	2	–	36	–	–	–
$200 to $249	23	–	–	23	–	–	–
$250 to $299	12	–	–	12	–	–	–
$300 to $349	3	–	–	3	–	–	–
$350 to $399	–	–	–	–	1	1	1
$400 to $449	–	–	–	–	–	–	–
$450 to $499	–	–	–	–	–	–	–
$500 to $549	–	–	–	–	–	–	–
$550 to $599	–	–	–	–	–	–	–
$600 to $649	–	–	–	–	–	–	–
$650 to $699	–	–	–	–	–	–	–
$700 to $749	–	–	–	–	–	–	–
$750 to $999	–	–	–	–	–	–	–
$1,000 or more	–	–	–	–	–	–	–
No cash rent	6	–	–	6	–	–	–
Median (dollars)	101	156	–	100	363	363	363
Mean (dollars)	119	146	–	118	363	363	363
MEALS INCLUDED IN RENT							
Specified renter-occupied housing units	**268**	**3**	**–**	**265**	**1**	**1**	**1**
With meals included in rent	–	–	–	–	–	–	–
No meals included in rent	262	3	–	259	1	1	1
No cash rent	6	–	–	6	–	–	–

TIPSII [UPF] GH11A CENSUS90 71580800 10/20/92 9:02 AM MACHINE: C DATA:CENSUS90*H11ATIPSDA00. 09/18/92 15:05:46 TAPE: NONE FRAME: 357
TSF:CENSUS90*92. 09/18/92 15:11:45 UTF:CENSUS90*93. 09/18/92 15:11:45 META:CENSUS90*H11ATABLES00. 09/18/92 15:32:16

Table 5. **Age of Householder and Financial Characteristics of American Indian, Eskimo, or Aleut Households: 1990—** Con.

[For definitions of terms and meanings of symbols, see text]

American Indian/Alaska Native Area State County	American Indian Reservation and Trust Land—Con.									
	Oneida (West) Reservation				Onondaga Reservation			Ontonagon Reservation		
		Wisconsin				New York			Michigan	
	Total	Total	Brown County	Outagamie County	Total	Total	Onondaga County	Total	Total	Ontonagon County
Occupied housing units	**707**	**707**	**319**	**388**	**1**	**1**	**1**	**–**	**–**	**–**
AGE OF HOUSEHOLDER										
Owner-occupied housing units	**449**	**449**	**184**	**265**	**1**	**1**	**1**	**–**	**–**	**–**
Under 25 years	3	3	1	2	–	–	–	–	–	–
25 to 34 years	82	82	29	53	1	1	1	–	–	–
35 to 44 years	105	105	42	63	–	–	–	–	–	–
45 to 54 years	83	83	33	50	–	–	–	–	–	–
55 to 64 years	89	89	42	47	–	–	–	–	–	–
65 to 74 years	48	48	23	25	–	–	–	–	–	–
75 years and over	39	39	14	25	–	–	–	–	–	–
Renter-occupied housing units	**258**	**258**	**135**	**123**	**–**	**–**	**–**	**–**	**–**	**–**
Under 25 years	32	32	21	11	–	–	–	–	–	–
25 to 34 years	94	94	59	35	–	–	–	–	–	–
35 to 44 years	52	52	22	30	–	–	–	–	–	–
45 to 54 years	25	25	12	13	–	–	–	–	–	–
55 to 64 years	14	14	3	11	–	–	–	–	–	–
65 to 74 years	23	23	11	12	–	–	–	–	–	–
75 years and over	18	18	7	11	–	–	–	–	–	–
HOUSEHOLDER 65 YEARS AND OVER										
Occupied housing units	**128**	**128**	**55**	**73**	**–**	**–**	**–**	**–**	**–**	**–**
1-person households	55	55	24	31	–	–	–	–	–	–
Units in structure:										
1, detached or attached	87	87	39	48	–	–	–	–	–	–
2 or more	27	27	12	15	–	–	–	–	–	–
Mobile home, trailer, or other	14	14	4	10	–	–	–	–	–	–
Specified owner	60	60	28	32	–	–	–	–	–	–
Mean value (dollars)	50 700	50 700	43 900	56 600	–	–	–	–	–	–
Specified renter	38	38	17	21	–	–	–	–	–	–
Mean contract rent (dollars)	164	164	155	171	–	–	–	–	–	–
VALUE										
Specified owner-occupied housing units	**308**	**308**	**146**	**162**	**1**	**1**	**1**	**–**	**–**	**–**
Less than $20,000	17	17	9	8	–	–	–	–	–	–
$20,000 to $29,999	23	23	10	13	–	–	–	–	–	–
$30,000 to $39,999	54	54	27	27	–	–	–	–	–	–
$40,000 to $49,999	60	60	23	37	–	–	–	–	–	–
$50,000 to $59,999	50	50	25	25	–	–	–	–	–	–
$60,000 to $69,999	41	41	17	24	–	–	–	–	–	–
$70,000 to $79,999	38	38	22	16	–	–	–	–	–	–
$80,000 to $89,999	13	13	6	7	–	–	–	–	–	–
$90,000 to $99,999	5	5	3	2	–	–	–	–	–	–
$100,000 to $124,999	4	4	3	1	1	1	1	–	–	–
$125,000 to $149,999	2	2	–	2	–	–	–	–	–	–
$150,000 to $174,999	1	1	1	–	–	–	–	–	–	–
$175,000 to $199,999	–	–	–	–	–	–	–	–	–	–
$200,000 to $249,999	–	–	–	–	–	–	–	–	–	–
$250,000 to $299,999	–	–	–	–	–	–	–	–	–	–
$300,000 to $399,999	–	–	–	–	–	–	–	–	–	–
$400,000 to $499,999	–	–	–	–	–	–	–	–	–	–
$500,000 or more	–	–	–	–	–	–	–	–	–	–
Median (dollars)	50 000	50 000	51 400	48 700	112 500	112 500	112 500	–	–	–
Mean (dollars)	52 200	52 200	53 100	51 400	112 500	112 500	112 500	–	–	–
Owner-occupied mobile homes or trailers	**80**	**80**	**16**	**64**	**–**	**–**	**–**	**–**	**–**	**–**
Median (dollars)	20 000	20 000	18 800	20 500	–	–	–	–	–	–
Mean (dollars)	21 600	21 600	21 700	21 600	–	–	–	–	–	–
CONTRACT RENT										
Specified renter-occupied housing units	**244**	**244**	**130**	**114**	**–**	**–**	**–**	**–**	**–**	**–**
Less than $100	79	79	48	31	–	–	–	–	–	–
$100 to $149	32	32	15	17	–	–	–	–	–	–
$150 to $199	27	27	8	19	–	–	–	–	–	–
$200 to $249	34	34	17	17	–	–	–	–	–	–
$250 to $299	29	29	16	13	–	–	–	–	–	–
$300 to $349	11	11	6	5	–	–	–	–	–	–
$350 to $399	8	8	6	2	–	–	–	–	–	–
$400 to $449	2	2	2	–	–	–	–	–	–	–
$450 to $499	5	5	4	1	–	–	–	–	–	–
$500 to $549	3	3	3	–	–	–	–	–	–	–
$550 to $599	–	–	–	–	–	–	–	–	–	–
$600 to $649	–	–	–	–	–	–	–	–	–	–
$650 to $699	1	1	1	–	–	–	–	–	–	–
$700 to $749	–	–	–	–	–	–	–	–	–	–
$750 to $999	–	–	–	–	–	–	–	–	–	–
$1,000 or more	–	–	–	–	–	–	–	–	–	–
No cash rent	13	13	4	9	–	–	–	–	–	–
Median (dollars)	157	157	150	159	–	–	–	–	–	–
Mean (dollars)	177	177	187	165	–	–	–	–	–	–
MEALS INCLUDED IN RENT										
Specified renter-occupied housing units	**244**	**244**	**130**	**114**	**–**	**–**	**–**	**–**	**–**	**–**
With meals included in rent	1	1	1	–	–	–	–	–	–	–
No meals included in rent	230	230	125	105	–	–	–	–	–	–
No cash rent	13	13	4	9	–	–	–	–	–	–

TIPSII [UPF] GH11A CENSUS90 71580800 10/20/92 9:02 AM MACHINE: C DATA:CENSUS90*H11ATIPSDA00. 09/18/92 15:05:46 TAPE: NONE FRAME: 358
TSF:CENSUS90*92. 09/18/92 15:11:45 UTF:CENSUS90*93. 09/18/92 15:11:45 META:CENSUS90*H11ATABLES00. 09/18/92 15:32:16

Table 5. **Age of Householder and Financial Characteristics of American Indian, Eskimo, or Aleut Households: 1990**—Con.

[For definitions of terms and meanings of symbols, see text]

American Indian/Alaska Native Area State County	American Indian Reservation and Trust Land—Con.									
	Osage Reservation			Ozette Reservation			Paiute of Utah Reservation			
		Oklahoma			Washington			Utah		
	Total	Total	Osage County	Total	Total	Clallam County	Total	Total	Iron County	Millard County
Occupied housing units	**1 931**	**1 931**	**1 931**	**–**	**–**	**–**	**80**	**80**	**37**	**12**
AGE OF HOUSEHOLDER										
Owner-occupied housing units	**1 473**	**1 473**	**1 473**	**–**	**–**	**–**	**38**	**38**	**22**	**9**
Under 25 years	35	35	35	–	–	–	1	1	1	–
25 to 34 years	272	272	272	–	–	–	10	10	3	4
35 to 44 years	301	301	301	–	–	–	8	8	6	1
45 to 54 years	281	281	281	–	–	–	6	6	3	2
55 to 64 years	227	227	227	–	–	–	10	10	7	2
65 to 74 years	196	196	196	–	–	–	3	3	2	–
75 years and over	161	161	161	–	–	–	–	–	–	–
Renter-occupied housing units	**458**	**458**	**458**	**–**	**–**	**–**	**42**	**42**	**15**	**3**
Under 25 years	24	24	24	–	–	–	6	6	3	–
25 to 34 years	154	154	154	–	–	–	17	17	7	1
35 to 44 years	130	130	130	–	–	–	4	4	1	1
45 to 54 years	42	42	42	–	–	–	6	6	1	–
55 to 64 years	31	31	31	–	–	–	6	6	3	1
65 to 74 years	37	37	37	–	–	–	2	2	–	–
75 years and over	40	40	40	–	–	–	1	1	–	–
HOUSEHOLDER 65 YEARS AND OVER										
Occupied housing units	**434**	**434**	**434**	**–**	**–**	**–**	**6**	**6**	**2**	**–**
1-person households	222	222	222	–	–	–	–	–	–	–
Units in structure:										
1, detached or attached	364	364	364	–	–	–	4	4	2	–
2 or more	36	36	36	–	–	–	–	–	–	–
Mobile home, trailer, or other	34	34	34	–	–	–	2	2	–	–
Specified owner	258	258	258	–	–	–	2	2	1	–
Mean value (dollars)	36 400	36 400	36 400	–	–	–	52 500	52 500	57 500	–
Specified renter	73	73	73	–	–	–	3	3	–	–
Mean contract rent (dollars)	125	125	125	–	–	–	50	50	–	–
VALUE										
Specified owner-occupied housing units	**995**	**995**	**995**	**–**	**–**	**–**	**22**	**22**	**11**	**6**
Less than $20,000	217	217	217	–	–	–	3	3	3	–
$20,000 to $29,999	183	183	183	–	–	–	1	1	–	–
$30,000 to $39,999	169	169	169	–	–	–	–	–	–	–
$40,000 to $49,999	173	173	173	–	–	–	5	5	1	2
$50,000 to $59,999	74	74	74	–	–	–	11	11	7	2
$60,000 to $69,999	60	60	60	–	–	–	–	–	–	–
$70,000 to $79,999	36	36	36	–	–	–	2	2	–	2
$80,000 to $89,999	22	22	22	–	–	–	–	–	–	–
$90,000 to $99,999	26	26	26	–	–	–	–	–	–	–
$100,000 to $124,999	19	19	19	–	–	–	–	–	–	–
$125,000 to $149,999	10	10	10	–	–	–	–	–	–	–
$150,000 to $174,999	4	4	4	–	–	–	–	–	–	–
$175,000 to $199,999	2	2	2	–	–	–	–	–	–	–
$200,000 to $249,999	–	–	–	–	–	–	–	–	–	–
$250,000 to $299,999	–	–	–	–	–	–	–	–	–	–
$300,000 to $399,999	–	–	–	–	–	–	–	–	–	–
$400,000 to $499,999	–	–	–	–	–	–	–	–	–	–
$500,000 or more	–	–	–	–	–	–	–	–	–	–
Median (dollars)	35 700	35 700	35 700	–	–	–	52 000	52 000	55 400	52 500
Mean (dollars)	40 700	40 700	40 700	–	–	–	46 700	46 700	43 200	55 800
Owner-occupied mobile homes or trailers	**207**	**207**	**207**	**–**	**–**	**–**	**15**	**15**	**10**	**3**
Median (dollars)	16 900	16 900	16 900	–	–	–	10 000–	10 000–	10 000–	32 500
Mean (dollars)	21 300	21 300	21 300	–	–	–	17 300	17 300	13 900	31 300
CONTRACT RENT										
Specified renter-occupied housing units	**418**	**418**	**418**	**–**	**–**	**–**	**41**	**41**	**15**	**3**
Less than $100	124	124	124	–	–	–	31	31	8	3
$100 to $149	54	54	54	–	–	–	2	2	–	–
$150 to $199	61	61	61	–	–	–	–	–	–	–
$200 to $249	59	59	59	–	–	–	–	–	–	–
$250 to $299	32	32	32	–	–	–	–	–	–	–
$300 to $349	8	8	8	–	–	–	–	–	–	–
$350 to $399	10	10	10	–	–	–	–	–	–	–
$400 to $449	3	3	3	–	–	–	–	–	–	–
$450 to $499	1	1	1	–	–	–	–	–	–	–
$500 to $549	–	–	–	–	–	–	–	–	–	–
$550 to $599	3	3	3	–	–	–	–	–	–	–
$600 to $649	1	1	1	–	–	–	–	–	–	–
$650 to $699	–	–	–	–	–	–	–	–	–	–
$700 to $749	–	–	–	–	–	–	–	–	–	–
$750 to $999	1	1	1	–	–	–	–	–	–	–
$1,000 or more	–	–	–	–	–	–	–	–	–	–
No cash rent	61	61	61	–	–	–	8	8	7	–
Median (dollars)	150	150	150	–	–	–	80–	80–	80–	80–
Mean (dollars)	159	159	159	–	–	–	57	57	60	50
MEALS INCLUDED IN RENT										
Specified renter-occupied housing units	**418**	**418**	**418**	**–**	**–**	**–**	**41**	**41**	**15**	**3**
With meals included in rent	–	–	–	–	–	–	–	–	–	–
No meals included in rent	357	357	357	–	–	–	33	33	8	3
No cash rent	61	61	61	–	–	–	8	8	7	–

TIPSII [UPF] GH11A CENSUS90 71580800 10/20/92 9:02 AM MACHINE: C DATA:CENSUS90*H11ATIPSDA00. 09/18/92 15:05:46 TAPE: NONE FRAME: 359
TSF:CENSUS90*92. 09/18/92 15:11:45 UTF:CENSUS90*93. 09/18/92 15:11:45 META:CENSUS90*H11ATABLES00. 09/18/92 15:32:16

Table 5. **Age of Householder and Financial Characteristics of American Indian, Eskimo, or Aleut Households: 1990**—Con.

[For definitions of terms and meanings of symbols, see text]

American Indian/Alaska Native Area State County	American Indian Reservation and Trust Land—Con.							
	Paiute of Utah Reservation—Con.		Pala Reservation			Pamunkey Reservation (state)		
	Utah—Con.			California			Virginia	
	Sevier County	Washington County	Total	Total	San Diego County	Total	Total	King William County
Occupied housing units	**10**	**21**	**169**	**169**	**169**	**25**	**25**	**25**
AGE OF HOUSEHOLDER								
Owner-occupied housing units	**4**	**3**	**152**	**152**	**152**	**25**	**25**	**25**
Under 25 years	–	–	3	3	3	–	–	–
25 to 34 years	2	1	36	36	36	3	3	3
35 to 44 years	–	1	29	29	29	1	1	1
45 to 54 years	–	1	31	31	31	2	2	2
55 to 64 years	1	–	28	28	28	8	8	8
65 to 74 years	1	–	12	12	12	5	5	5
75 years and over	–	–	13	13	13	6	6	6
Renter-occupied housing units	**6**	**18**	**17**	**17**	**17**	**–**	**–**	**–**
Under 25 years	3	–	3	3	3	–	–	–
25 to 34 years	1	8	4	4	4	–	–	–
35 to 44 years	–	2	4	4	4	–	–	–
45 to 54 years	–	5	2	2	2	–	–	–
55 to 64 years	1	1	2	2	2	–	–	–
65 to 74 years	1	1	1	1	1	–	–	–
75 years and over	–	1	1	1	1	–	–	–
HOUSEHOLDER 65 YEARS AND OVER								
Occupied housing units	**2**	**2**	**27**	**27**	**27**	**11**	**11**	**11**
1-person households	–	–	11	11	11	7	7	7
Units in structure:								
1, detached or attached	1	1	16	16	16	5	5	5
2 or more	–	–	–	–	–	–	–	–
Mobile home, trailer, or other	1	1	11	11	11	6	6	6
Specified owner	1	–	16	16	16	1	1	1
Mean value (dollars)	47 500	–	54 500	54 500	54 500	12 500	12 500	12 500
Specified renter	1	2	2	2	2	–	–	–
Mean contract rent (dollars)	–	50	137	137	137	–	–	–
VALUE								
Specified owner-occupied housing units	**3**	**2**	**101**	**101**	**101**	**4**	**4**	**4**
Less than $20,000	–	–	8	8	8	1	1	1
$20,000 to $29,999	1	–	5	5	5	2	2	2
$30,000 to $39,999	–	–	22	22	22	–	–	–
$40,000 to $49,999	1	1	30	30	30	–	–	–
$50,000 to $59,999	1	1	8	8	8	–	–	–
$60,000 to $69,999	–	–	7	7	7	–	–	–
$70,000 to $79,999	–	–	7	7	7	1	1	1
$80,000 to $89,999	–	–	4	4	4	–	–	–
$90,000 to $99,999	–	–	4	4	4	–	–	–
$100,000 to $124,999	–	–	1	1	1	–	–	–
$125,000 to $149,999	–	–	–	–	–	–	–	–
$150,000 to $174,999	–	–	1	1	1	–	–	–
$175,000 to $199,999	–	–	–	–	–	–	–	–
$200,000 to $249,999	–	–	1	1	1	–	–	–
$250,000 to $299,999	–	–	1	1	1	–	–	–
$300,000 to $399,999	–	–	1	1	1	–	–	–
$400,000 to $499,999	–	–	1	1	1	–	–	–
$500,000 or more	–	–	–	–	–	–	–	–
Median (dollars)	47 500	47 500	43 100	43 100	43 100	25 000	25 000	25 000
Mean (dollars)	40 800	47 500	59 600	59 600	59 600	35 000	35 000	35 000
Owner-occupied mobile homes or trailers	**1**	**1**	**44**	**44**	**44**	**12**	**12**	**12**
Median (dollars)	17 500	10 000–	23 300	23 300	23 300	20 000	20 000	20 000
Mean (dollars)	17 500	9 000	48 300	48 300	48 300	23 100	23 100	23 100
CONTRACT RENT								
Specified renter-occupied housing units	**5**	**18**	**17**	**17**	**17**	**–**	**–**	**–**
Less than $100	3	17	4	4	4	–	–	–
$100 to $149	1	1	2	2	2	–	–	–
$150 to $199	–	–	1	1	1	–	–	–
$200 to $249	–	–	4	4	4	–	–	–
$250 to $299	–	–	2	2	2	–	–	–
$300 to $349	–	–	2	2	2	–	–	–
$350 to $399	–	–	–	–	–	–	–	–
$400 to $449	–	–	–	–	–	–	–	–
$450 to $499	–	–	–	–	–	–	–	–
$500 to $549	–	–	–	–	–	–	–	–
$550 to $599	–	–	–	–	–	–	–	–
$600 to $649	–	–	–	–	–	–	–	–
$650 to $699	–	–	–	–	–	–	–	–
$700 to $749	–	–	–	–	–	–	–	–
$750 to $999	–	–	–	–	–	–	–	–
$1,000 or more	–	–	–	–	–	–	–	–
No cash rent	1	–	2	2	2	–	–	–
Median (dollars)	80–	80–	203	203	203	–	–	–
Mean (dollars)	66	56	176	176	176	–	–	–
MEALS INCLUDED IN RENT								
Specified renter-occupied housing units	**5**	**18**	**17**	**17**	**17**	**–**	**–**	**–**
With meals included in rent	–	–	–	–	–	–	–	–
No meals included in rent	4	18	15	15	15	–	–	–
No cash rent	1	–	2	2	2	–	–	–

TIPSII [UPF] GH11A CENSUS90 71580800 10/20/92 9:02 AM MACHINE: C DATA:CENSUS90*H11ATIPSDA00. 09/18/92 15:05:46 TAPE: NONE FRAME: 360
TSF:CENSUS90*92. 09/18/92 15:11:45 UTF:CENSUS90*93. 09/18/92 15:11:45 META:CENSUS90*H11ATABLES00. 09/18/92 15:32:16

Table 5. **Age of Householder and Financial Characteristics of American Indian, Eskimo, or Aleut Households: 1990—** Con.

[For definitions of terms and meanings of symbols, see text]

American Indian/Alaska Native Area State County	American Indian Reservation and Trust Land—Con.							
	Papago Reservation					Pascua Yaqui Reservation		
		Arizona					Arizona	
	Total	Total	Maricopa County	Pima County	Pinal County	Total	Total	Pima County
Occupied housing units	**2 086**	**2 086**	**27**	**1 870**	**189**	**525**	**525**	**525**
AGE OF HOUSEHOLDER								
Owner-occupied housing units	**1 552**	**1 552**	**25**	**1 374**	**153**	**269**	**269**	**269**
Under 25 years	53	53	1	49	3	9	9	9
25 to 34 years	259	259	2	231	26	91	91	91
35 to 44 years	341	341	5	308	28	72	72	72
45 to 54 years	326	326	8	285	33	55	55	55
55 to 64 years	262	262	4	231	27	31	31	31
65 to 74 years	199	199	4	175	20	7	7	7
75 years and over	112	112	1	95	16	4	4	4
Renter-occupied housing units	**534**	**534**	**2**	**496**	**36**	**256**	**256**	**256**
Under 25 years	44	44	–	44	–	49	49	49
25 to 34 years	175	175	2	164	9	85	85	85
35 to 44 years	143	143	–	133	10	50	50	50
45 to 54 years	85	85	–	80	5	33	33	33
55 to 64 years	53	53	–	46	7	26	26	26
65 to 74 years	22	22	–	20	2	9	9	9
75 years and over	12	12	–	9	3	4	4	4
HOUSEHOLDER 65 YEARS AND OVER								
Occupied housing units	**345**	**345**	**5**	**299**	**41**	**24**	**24**	**24**
1-person households	84	84	1	73	10	4	4	4
Units in structure:								
1, detached or attached	318	318	5	273	40	23	23	23
2 or more	4	4	–	4	–	1	1	1
Mobile home, trailer, or other	23	23	–	22	1	–	–	–
Specified owner	274	274	5	235	34	10	10	10
Mean value (dollars)	16 800	16 800	11 700	17 500	13 100	34 200	34 200	34 200
Specified renter	31	31	–	27	4	13	13	13
Mean contract rent (dollars)	94	94	–	100	50	213	213	213
VALUE								
Specified owner-occupied housing units	**1 301**	**1 301**	**23**	**1 146**	**132**	**259**	**259**	**259**
Less than $20,000	871	871	18	756	97	27	27	27
$20,000 to $29,999	93	93	2	84	7	13	13	13
$30,000 to $39,999	113	113	–	109	4	37	37	37
$40,000 to $49,999	81	81	–	74	7	27	27	27
$50,000 to $59,999	80	80	–	69	11	50	50	50
$60,000 to $69,999	31	31	1	26	4	78	78	78
$70,000 to $79,999	16	16	–	15	1	19	19	19
$80,000 to $89,999	4	4	–	4	–	7	7	7
$90,000 to $99,999	–	–	–	–	–	–	–	–
$100,000 to $124,999	2	2	–	2	–	–	–	–
$125,000 to $149,999	1	1	–	1	–	–	–	–
$150,000 to $174,999	2	2	–	1	1	–	–	–
$175,000 to $199,999	–	–	–	–	–	1	1	1
$200,000 to $249,999	–	–	–	–	–	–	–	–
$250,000 to $299,999	1	1	1	–	–	–	–	–
$300,000 to $399,999	1	1	–	1	–	–	–	–
$400,000 to $499,999	–	–	–	–	–	–	–	–
$500,000 or more	5	5	1	4	–	–	–	–
Median (dollars)	10 000–	10 000–	10 000–	10 200	10 000–	54 600	54 600	54 600
Mean (dollars)	23 900	23 900	49 800	23 800	20 300	50 600	50 600	50 600
Owner-occupied mobile homes or trailers	**67**	**67**	**–**	**60**	**7**	**7**	**7**	**7**
Median (dollars)	11 400	11 400	–	11 100	27 500	63 800	63 800	63 800
Mean (dollars)	22 100	22 100	–	18 000	58 100	66 800	66 800	66 800
CONTRACT RENT								
Specified renter-occupied housing units	**508**	**508**	**2**	**471**	**35**	**254**	**254**	**254**
Less than $100	166	166	1	150	15	150	150	150
$100 to $149	58	58	–	57	1	18	18	18
$150 to $199	46	46	–	45	1	11	11	11
$200 to $249	27	27	1	25	1	11	11	11
$250 to $299	3	3	–	3	–	4	4	4
$300 to $349	9	9	–	8	1	5	5	5
$350 to $399	–	–	–	–	–	1	1	1
$400 to $449	–	–	–	–	–	–	–	–
$450 to $499	1	1	–	1	–	–	–	–
$500 to $549	–	–	–	–	–	–	–	–
$550 to $599	–	–	–	–	–	–	–	–
$600 to $649	–	–	–	–	–	–	–	–
$650 to $699	–	–	–	–	–	–	–	–
$700 to $749	–	–	–	–	–	–	–	–
$750 to $999	–	–	–	–	–	–	–	–
$1,000 or more	–	–	–	–	–	2	2	2
No cash rent	198	198	–	182	16	52	52	52
Median (dollars)	90	90	140	95	80–	80–	80–	80–
Mean (dollars)	111	111	132	113	85	101	101	101
MEALS INCLUDED IN RENT								
Specified renter-occupied housing units	**508**	**508**	**2**	**471**	**35**	**254**	**254**	**254**
With meals included in rent	5	5	–	5	–	–	–	–
No meals included in rent	305	305	2	284	19	202	202	202
No cash rent	198	198	–	182	16	52	52	52

TIPSII [UPF] GH11A CENSUS90 71580800 10/20/92 9:02 AM MACHINE: C DATA:CENSUS90*H11ATIPSDA00. 09/18/92 15:05:46 TAPE: NONE FRAME: 361
TSF:CENSUS90*92. 09/18/92 15:11:45 UTF:CENSUS90*93. 09/18/92 15:11:45 META:CENSUS90*H11ATABLES00. 09/18/92 15:32:16

Table 5. **Age of Householder and Financial Characteristics of American Indian, Eskimo, or Aleut Households: 1990—** Con.

[For definitions of terms and meanings of symbols, see text]

American Indian/Alaska Native Area State County	American Indian Reservation and Trust Land—Con.									
	Passamaquoddy Trust Lands							Paucatuck Eastern Pequot Reservation (state)		
		Maine							Connecticut	
	Total	Total	Franklin County	Hancock County	Penobscot County	Somerset County	Washington County	Total	Total	New London County
Occupied housing units	**1**	**1**	–	–	–	–	**1**	**8**	**8**	**8**
AGE OF HOUSEHOLDER										
Owner-occupied housing units	–	–	–	–	–	–	–	**8**	**8**	**8**
Under 25 years	–	–	–	–	–	–	–	1	1	1
25 to 34 years	–	–	–	–	–	–	–	–	–	–
35 to 44 years	–	–	–	–	–	–	–	3	3	3
45 to 54 years	–	–	–	–	–	–	–	2	2	2
55 to 64 years	–	–	–	–	–	–	–	1	1	1
65 to 74 years	–	–	–	–	–	–	–	–	–	–
75 years and over	–	–	–	–	–	–	–	1	1	1
Renter-occupied housing units	**1**	**1**	–	–	–	–	**1**	–	–	–
Under 25 years	–	–	–	–	–	–	–	–	–	–
25 to 34 years	–	–	–	–	–	–	–	–	–	–
35 to 44 years	1	1	–	–	–	–	1	–	–	–
45 to 54 years	–	–	–	–	–	–	–	–	–	–
55 to 64 years	–	–	–	–	–	–	–	–	–	–
65 to 74 years	–	–	–	–	–	–	–	–	–	–
75 years and over	–	–	–	–	–	–	–	–	–	–
HOUSEHOLDER 65 YEARS AND OVER										
Occupied housing units	–	–	–	–	–	–	–	**1**	**1**	**1**
1-person households	–	–	–	–	–	–	–	–	–	–
Units in structure:										
1, detached or attached	–	–	–	–	–	–	–	1	1	1
2 or more	–	–	–	–	–	–	–	–	–	–
Mobile home, trailer, or other	–	–	–	–	–	–	–	–	–	–
Specified owner	–	–	–	–	–	–	–	1	1	1
Mean value (dollars)	–	–	–	–	–	–	–	85 000	85 000	85 000
Specified renter	–	–	–	–	–	–	–	–	–	–
Mean contract rent (dollars)	–	–	–	–	–	–	–	–	–	–
VALUE										
Specified owner-occupied housing units	–	–	–	–	–	–	–	**2**	**2**	**2**
Less than $20,000	–	–	–	–	–	–	–	–	–	–
$20,000 to $29,999	–	–	–	–	–	–	–	–	–	–
$30,000 to $39,999	–	–	–	–	–	–	–	–	–	–
$40,000 to $49,999	–	–	–	–	–	–	–	–	–	–
$50,000 to $59,999	–	–	–	–	–	–	–	–	–	–
$60,000 to $69,999	–	–	–	–	–	–	–	–	–	–
$70,000 to $79,999	–	–	–	–	–	–	–	–	–	–
$80,000 to $89,999	–	–	–	–	–	–	–	1	1	1
$90,000 to $99,999	–	–	–	–	–	–	–	–	–	–
$100,000 to $124,999	–	–	–	–	–	–	–	–	–	–
$125,000 to $149,999	–	–	–	–	–	–	–	–	–	–
$150,000 to $174,999	–	–	–	–	–	–	–	–	–	–
$175,000 to $199,999	–	–	–	–	–	–	–	–	–	–
$200,000 to $249,999	–	–	–	–	–	–	–	1	1	1
$250,000 to $299,999	–	–	–	–	–	–	–	–	–	–
$300,000 to $399,999	–	–	–	–	–	–	–	–	–	–
$400,000 to $499,999	–	–	–	–	–	–	–	–	–	–
$500,000 or more	–	–	–	–	–	–	–	–	–	–
Median (dollars)	–	–	–	–	–	–	–	145 000	145 000	145 000
Mean (dollars)	–	–	–	–	–	–	–	155 000	155 000	155 000
Owner-occupied mobile homes or trailers	–	–	–	–	–	–	–	**4**	**4**	**4**
Median (dollars)	–	–	–	–	–	–	–	55 000	55 000	55 000
Mean (dollars)	–	–	–	–	–	–	–	311 300	311 300	311 300
CONTRACT RENT										
Specified renter-occupied housing units	**1**	**1**	–	–	–	–	**1**	–	–	–
Less than $100	–	–	–	–	–	–	–	–	–	–
$100 to $149	–	–	–	–	–	–	–	–	–	–
$150 to $199	–	–	–	–	–	–	–	–	–	–
$200 to $249	–	–	–	–	–	–	–	–	–	–
$250 to $299	–	–	–	–	–	–	–	–	–	–
$300 to $349	–	–	–	–	–	–	–	–	–	–
$350 to $399	–	–	–	–	–	–	–	–	–	–
$400 to $449	–	–	–	–	–	–	–	–	–	–
$450 to $499	–	–	–	–	–	–	–	–	–	–
$500 to $549	–	–	–	–	–	–	–	–	–	–
$550 to $599	–	–	–	–	–	–	–	–	–	–
$600 to $649	–	–	–	–	–	–	–	–	–	–
$650 to $699	–	–	–	–	–	–	–	–	–	–
$700 to $749	–	–	–	–	–	–	–	–	–	–
$750 to $999	–	–	–	–	–	–	–	–	–	–
$1,000 or more	–	–	–	–	–	–	–	–	–	–
No cash rent	1	1	–	–	–	–	1	–	–	–
Median (dollars)	–	–	–	–	–	–	–	–	–	–
Mean (dollars)	–	–	–	–	–	–	–	–	–	–
MEALS INCLUDED IN RENT										
Specified renter-occupied housing units	**1**	**1**	–	–	–	–	**1**	–	–	–
With meals included in rent	–	–	–	–	–	–	–	–	–	–
No meals included in rent	–	–	–	–	–	–	–	–	–	–
No cash rent	1	1	–	–	–	–	1	–	–	–

TIPSII [UPF] GH11A CENSUS90 71580800 10/20/92 9:02 AM MACHINE: C DATA:CENSUS90*H11ATIPSDA00. 09/18/92 15:05:46 TAPE: NONE FRAME: 362
TSF:CENSUS90*92. 09/18/92 15:11:45 UTF:CENSUS90*93. 09/18/92 15:11:45 META:CENSUS90*H11ATABLES00. 09/18/92 15:32:16

Table 5. **Age of Householder and Financial Characteristics of American Indian, Eskimo, or Aleut Households: 1990**—Con.

[For definitions of terms and meanings of symbols, see text]

American Indian/Alaska Native Area State County	American Indian Reservation and Trust Land—Con.									
	Pauma Reservation			Payson (Yavapai-Apache) Community			Pechanga Reservation			
		California			Arizona			California		
	Total	Total	San Diego County	Total	Total	Gila County	Total	Total	Riverside County	Penobscot Reservation and Trust Lands, ME
Occupied housing units	**33**	**33**	**33**	**27**	**27**	**27**	**97**	**97**	**97**	**161**
AGE OF HOUSEHOLDER										
Owner-occupied housing units	**27**	**27**	**27**	**23**	**23**	**23**	**90**	**90**	**90**	**90**
Under 25 years	2	2	2	1	1	1	3	3	3	4
25 to 34 years	12	12	12	9	9	9	19	19	19	17
35 to 44 years	5	5	5	8	8	8	19	19	19	17
45 to 54 years	3	3	3	2	2	2	14	14	14	16
55 to 64 years	2	2	2	2	2	2	18	18	18	19
65 to 74 years	3	3	3	1	1	1	12	12	12	13
75 years and over	–	–	–	–	–	–	5	5	5	4
Renter-occupied housing units	**6**	**6**	**6**	**4**	**4**	**4**	**7**	**7**	**7**	**71**
Under 25 years	1	1	1	1	1	1	2	2	2	3
25 to 34 years	2	2	2	–	–	–	1	1	1	24
35 to 44 years	1	1	1	–	–	–	1	1	1	20
45 to 54 years	2	2	2	3	3	3	1	1	1	10
55 to 64 years	–	–	–	–	–	–	2	2	2	8
65 to 74 years	–	–	–	–	–	–	–	–	–	4
75 years and over	–	–	–	–	–	–	–	–	–	2
HOUSEHOLDER 65 YEARS AND OVER										
Occupied housing units	**3**	**3**	**3**	**1**	**1**	**1**	**17**	**17**	**17**	**23**
1-person households	–	–	–	1	1	1	3	3	3	12
Units in structure:										
1, detached or attached	2	2	2	1	1	1	10	10	10	17
2 or more	–	–	–	–	–	–	–	–	–	4
Mobile home, trailer, or other	1	1	1	–	–	–	7	7	7	2
Specified owner	2	2	2	–	–	–	10	10	10	15
Mean value (dollars)	45 000	45 000	45 000	–	–	–	29 800	29 800	29 800	34 700
Specified renter	–	–	–	–	–	–	–	–	–	6
Mean contract rent (dollars)	–	–	–	–	–	–	–	–	–	96
VALUE										
Specified owner-occupied housing units	**18**	**18**	**18**	**22**	**22**	**22**	**37**	**37**	**37**	**67**
Less than $20,000	4	4	4	–	–	–	16	16	16	15
$20,000 to $29,999	–	–	–	–	–	–	–	–	–	9
$30,000 to $39,999	1	1	1	2	2	2	2	2	2	11
$40,000 to $49,999	5	5	5	–	–	–	5	5	5	12
$50,000 to $59,999	1	1	1	4	4	4	2	2	2	5
$60,000 to $69,999	–	–	–	6	6	6	–	–	–	6
$70,000 to $79,999	2	2	2	6	6	6	2	2	2	3
$80,000 to $89,999	–	–	–	1	1	1	–	–	–	2
$90,000 to $99,999	–	–	–	2	2	2	1	1	1	1
$100,000 to $124,999	1	1	1	–	–	–	4	4	4	–
$125,000 to $149,999	2	2	2	–	–	–	1	1	1	–
$150,000 to $174,999	1	1	1	–	–	–	1	1	1	1
$175,000 to $199,999	–	–	–	–	–	–	–	–	–	–
$200,000 to $249,999	–	–	–	1	1	1	2	2	2	1
$250,000 to $299,999	–	–	–	–	–	–	–	–	–	–
$300,000 to $399,999	1	1	1	–	–	–	–	–	–	1
$400,000 to $499,999	–	–	–	–	–	–	–	–	–	–
$500,000 or more	–	–	–	–	–	–	1	1	1	–
Median (dollars)	48 800	48 800	48 800	68 300	68 300	68 300	40 500	40 500	40 500	37 500
Mean (dollars)	78 700	78 700	78 700	73 900	73 900	73 900	70 200	70 200	70 200	48 100
Owner-occupied mobile homes or trailers	**9**	**9**	**9**	**–**	**–**	**–**	**47**	**47**	**47**	**17**
Median (dollars)	10 000–	10 000–	10 000–	–	–	–	19 600	19 600	19 600	24 400
Mean (dollars)	15 200	15 200	15 200	–	–	–	58 500	58 500	58 500	23 100
CONTRACT RENT										
Specified renter-occupied housing units	**6**	**6**	**6**	**4**	**4**	**4**	**7**	**7**	**7**	**70**
Less than $100	1	1	1	–	–	–	1	1	1	10
$100 to $149	2	2	2	–	–	–	–	–	–	28
$150 to $199	1	1	1	–	–	–	–	–	–	11
$200 to $249	–	–	–	2	2	2	1	1	1	6
$250 to $299	–	–	–	–	–	–	3	3	3	2
$300 to $349	–	–	–	–	–	–	–	–	–	9
$350 to $399	–	–	–	–	–	–	–	–	–	1
$400 to $449	–	–	–	–	–	–	1	1	1	–
$450 to $499	–	–	–	–	–	–	–	–	–	–
$500 to $549	–	–	–	–	–	–	–	–	–	–
$550 to $599	–	–	–	–	–	–	–	–	–	–
$600 to $649	–	–	–	–	–	–	–	–	–	1
$650 to $699	–	–	–	–	–	–	–	–	–	–
$700 to $749	–	–	–	–	–	–	–	–	–	–
$750 to $999	–	–	–	–	–	–	–	–	–	–
$1,000 or more	–	–	–	–	–	–	–	–	–	–
No cash rent	2	2	2	2	2	2	1	1	1	2
Median (dollars)	113	113	113	213	213	213	258	258	258	143
Mean (dollars)	110	110	110	213	213	213	251	251	251	177
MEALS INCLUDED IN RENT										
Specified renter-occupied housing units	**6**	**6**	**6**	**4**	**4**	**4**	**7**	**7**	**7**	**70**
With meals included in rent	–	–	–	–	–	–	–	–	–	–
No meals included in rent	4	4	4	2	2	2	6	6	6	68
No cash rent	2	2	2	2	2	2	1	1	1	2

TIPSII [UPF] GH11A CENSUS90 71580800 10/20/92 9:02 AM MACHINE: C DATA:CENSUS90*H11ATIPSDA00. 09/18/92 15:05:46 TAPE: NONE FRAME: 363
TSF:CENSUS90*92. 09/18/92 15:11:45 UTF:CENSUS90*93. 09/18/92 15:11:45 META:CENSUS90*H11ATABLES00. 09/18/92 15:32:16

Table 5. **Age of Householder and Financial Characteristics of American Indian, Eskimo, or Aleut Households: 1990—** Con.

[For definitions of terms and meanings of symbols, see text]

American Indian/Alaska Native Area State County	American Indian Reservation and Trust Land—Con.							
	Penobscot Reservation			Penobscot Trust Lands				
		Maine			Maine			
	Total	Total	Penobscot County	Total	Total	Franklin County	Penobscot County	Piscataquis County
Occupied housing units	**161**	**161**	**161**	–	–	–	–	–
AGE OF HOUSEHOLDER								
Owner-occupied housing units	**90**	**90**	**90**	–	–	–	–	–
Under 25 years	4	4	4	–	–	–	–	–
25 to 34 years	17	17	17	–	–	–	–	–
35 to 44 years	17	17	17	–	–	–	–	–
45 to 54 years	16	16	16	–	–	–	–	–
55 to 64 years	19	19	19	–	–	–	–	–
65 to 74 years	13	13	13	–	–	–	–	–
75 years and over	4	4	4	–	–	–	–	–
Renter-occupied housing units	**71**	**71**	**71**	–	–	–	–	–
Under 25 years	3	3	3	–	–	–	–	–
25 to 34 years	24	24	24	–	–	–	–	–
35 to 44 years	20	20	20	–	–	–	–	–
45 to 54 years	10	10	10	–	–	–	–	–
55 to 64 years	8	8	8	–	–	–	–	–
65 to 74 years	4	4	4	–	–	–	–	–
75 years and over	2	2	2	–	–	–	–	–
HOUSEHOLDER 65 YEARS AND OVER								
Occupied housing units	**23**	**23**	**23**	–	–	–	–	–
1-person households	12	12	12	–	–	–	–	–
Units in structure:								
1, detached or attached	17	17	17	–	–	–	–	–
2 or more	4	4	4	–	–	–	–	–
Mobile home, trailer, or other	2	2	2	–	–	–	–	–
Specified owner	15	15	15	–	–	–	–	–
Mean value (dollars)	34 700	34 700	34 700	–	–	–	–	–
Specified renter	6	6	6	–	–	–	–	–
Mean contract rent (dollars)	96	96	96	–	–	–	–	–
VALUE								
Specified owner-occupied housing units	**67**	**67**	**67**	–	–	–	–	–
Less than $20,000	15	15	15	–	–	–	–	–
$20,000 to $29,999	9	9	9	–	–	–	–	–
$30,000 to $39,999	11	11	11	–	–	–	–	–
$40,000 to $49,999	12	12	12	–	–	–	–	–
$50,000 to $59,999	5	5	5	–	–	–	–	–
$60,000 to $69,999	6	6	6	–	–	–	–	–
$70,000 to $79,999	3	3	3	–	–	–	–	–
$80,000 to $89,999	2	2	2	–	–	–	–	–
$90,000 to $99,999	1	1	1	–	–	–	–	–
$100,000 to $124,999	–	–	–	–	–	–	–	–
$125,000 to $149,999	–	–	–	–	–	–	–	–
$150,000 to $174,999	1	1	1	–	–	–	–	–
$175,000 to $199,999	–	–	–	–	–	–	–	–
$200,000 to $249,999	1	1	1	–	–	–	–	–
$250,000 to $299,999	–	–	–	–	–	–	–	–
$300,000 to $399,999	1	1	1	–	–	–	–	–
$400,000 to $499,999	–	–	–	–	–	–	–	–
$500,000 or more	–	–	–	–	–	–	–	–
Median (dollars)	37 500	37 500	37 500	–	–	–	–	–
Mean (dollars)	48 100	48 100	48 100	–	–	–	–	–
Owner-occupied mobile homes or trailers	**17**	**17**	**17**	–	–	–	–	–
Median (dollars)	24 400	24 400	24 400	–	–	–	–	–
Mean (dollars)	23 100	23 100	23 100	–	–	–	–	–
CONTRACT RENT								
Specified renter-occupied housing units	**70**	**70**	**70**	–	–	–	–	–
Less than $100	10	10	10	–	–	–	–	–
$100 to $149	28	28	28	–	–	–	–	–
$150 to $199	11	11	11	–	–	–	–	–
$200 to $249	6	6	6	–	–	–	–	–
$250 to $299	2	2	2	–	–	–	–	–
$300 to $349	9	9	9	–	–	–	–	–
$350 to $399	1	1	1	–	–	–	–	–
$400 to $449	–	–	–	–	–	–	–	–
$450 to $499	–	–	–	–	–	–	–	–
$500 to $549	–	–	–	–	–	–	–	–
$550 to $599	–	–	–	–	–	–	–	–
$600 to $649	1	1	1	–	–	–	–	–
$650 to $699	–	–	–	–	–	–	–	–
$700 to $749	–	–	–	–	–	–	–	–
$750 to $999	–	–	–	–	–	–	–	–
$1,000 or more	–	–	–	–	–	–	–	–
No cash rent	2	2	2	–	–	–	–	–
Median (dollars)	143	143	143	–	–	–	–	–
Mean (dollars)	177	177	177	–	–	–	–	–
MEALS INCLUDED IN RENT								
Specified renter-occupied housing units	**70**	**70**	**70**	–	–	–	–	–
With meals included in rent	–	–	–	–	–	–	–	–
No meals included in rent	68	68	68	–	–	–	–	–
No cash rent	2	2	2	–	–	–	–	–

TIPSII [UPF] GH11A CENSUS90 71580800 10/20/92 9:02 AM MACHINE: C DATA:CENSUS90*H11ATIPSDA00. 09/18/92 15:05:46 TAPE: NONE FRAME: 364
TSF:CENSUS90*92. 09/18/92 15:11:45 UTF:CENSUS90*93. 09/18/92 15:11:45 META:CENSUS90*H11ATABLES00. 09/18/92 15:32:16

Table 5. **Age of Householder and Financial Characteristics of American Indian, Eskimo, or Aleut Households: 1990—** Con.

[For definitions of terms and meanings of symbols, see text]

American Indian/Alaska Native Area State County	American Indian Reservation and Trust Land—Con.									
	Picayune Rancheria			Picuris Pueblo			Pine Creek Reservation (state)			Pine Ridge Reservation and Trust Lands, NE--SD
		California			New Mexico			Michigan		
	Total	Total	Madera County	Total	Total	Taos County	Total	Total	Calhoun County	
Occupied housing units	**4**	**4**	**4**	**48**	**48**	**48**	**10**	**10**	**10**	**2 352**
AGE OF HOUSEHOLDER										
Owner-occupied housing units	**4**	**4**	**4**	**46**	**46**	**46**	**8**	**8**	**8**	**1 048**
Under 25 years	–	–	–	1	1	1	–	–	–	43
25 to 34 years	1	1	1	8	8	8	2	2	2	176
35 to 44 years	2	2	2	10	10	10	–	–	–	240
45 to 54 years	–	–	–	8	8	8	–	–	–	218
55 to 64 years	1	1	1	8	8	8	3	3	3	181
65 to 74 years	–	–	–	3	3	3	3	3	3	126
75 years and over	–	–	–	8	8	8	–	–	–	64
Renter-occupied housing units	**–**	**–**	**–**	**2**	**2**	**2**	**2**	**2**	**2**	**1 304**
Under 25 years	–	–	–	–	–	–	–	–	–	71
25 to 34 years	–	–	–	1	1	1	1	1	1	334
35 to 44 years	–	–	–	–	–	–	–	–	–	339
45 to 54 years	–	–	–	–	–	–	1	1	1	230
55 to 64 years	–	–	–	1	1	1	–	–	–	163
65 to 74 years	–	–	–	–	–	–	–	–	–	104
75 years and over	–	–	–	–	–	–	–	–	–	63
HOUSEHOLDER 65 YEARS AND OVER										
Occupied housing units	**–**	**–**	**–**	**11**	**11**	**11**	**3**	**3**	**3**	**357**
1-person households	–	–	–	2	2	2	1	1	1	69
Units in structure:										
1, detached or attached	–	–	–	11	11	11	2	2	2	309
2 or more	–	–	–	–	–	–	–	–	–	6
Mobile home, trailer, or other	–	–	–	–	–	–	1	1	1	42
Specified owner	–	–	–	11	11	11	1	1	1	87
Mean value (dollars)	–	–	–	25 800	25 800	25 800	12 500	12 500	12 500	38 200
Specified renter	–	–	–	–	–	–	–	–	–	154
Mean contract rent (dollars)	–	–	–	–	–	–	–	–	–	88
VALUE										
Specified owner-occupied housing units	**1**	**1**	**1**	**45**	**45**	**45**	**3**	**3**	**3**	**379**
Less than $20,000	1	1	1	8	8	8	3	3	3	247
$20,000 to $29,999	–	–	–	7	7	7	–	–	–	36
$30,000 to $39,999	–	–	–	13	13	13	–	–	–	29
$40,000 to $49,999	–	–	–	13	13	13	–	–	–	29
$50,000 to $59,999	–	–	–	2	2	2	–	–	–	18
$60,000 to $69,999	–	–	–	2	2	2	–	–	–	8
$70,000 to $79,999	–	–	–	–	–	–	–	–	–	2
$80,000 to $89,999	–	–	–	–	–	–	–	–	–	3
$90,000 to $99,999	–	–	–	–	–	–	–	–	–	–
$100,000 to $124,999	–	–	–	–	–	–	–	–	–	–
$125,000 to $149,999	–	–	–	–	–	–	–	–	–	–
$150,000 to $174,999	–	–	–	–	–	–	–	–	–	–
$175,000 to $199,999	–	–	–	–	–	–	–	–	–	–
$200,000 to $249,999	–	–	–	–	–	–	–	–	–	–
$250,000 to $299,999	–	–	–	–	–	–	–	–	–	–
$300,000 to $399,999	–	–	–	–	–	–	–	–	–	–
$400,000 to $499,999	–	–	–	–	–	–	–	–	–	–
$500,000 or more	–	–	–	–	–	–	–	–	–	7
Median (dollars)	10 000–	10 000–	10 000–	36 100	36 100	36 100	10 000–	10 000–	10 000–	10 700
Mean (dollars)	9 000	9 000	9 000	34 000	34 000	34 000	10 200	10 200	10 200	31 100
Owner-occupied mobile homes or trailers	**2**	**2**	**2**	**1**	**1**	**1**	**3**	**3**	**3**	**340**
Median (dollars)	10 000–	10 000–	10 000–	75 000+	75 000+	75 000+	10 000–	10 000–	10 000–	10 000–
Mean (dollars)	9 000	9 000	9 000	95 000	95 000	95 000	10 200	10 200	10 200	19 200
CONTRACT RENT										
Specified renter-occupied housing units	**–**	**–**	**–**	**2**	**2**	**2**	**1**	**1**	**1**	**1 172**
Less than $100	–	–	–	–	–	–	–	–	–	458
$100 to $149	–	–	–	–	–	–	–	–	–	168
$150 to $199	–	–	–	–	–	–	–	–	–	158
$200 to $249	–	–	–	1	1	1	–	–	–	96
$250 to $299	–	–	–	–	–	–	–	–	–	16
$300 to $349	–	–	–	–	–	–	–	–	–	9
$350 to $399	–	–	–	–	–	–	–	–	–	5
$400 to $449	–	–	–	–	–	–	–	–	–	2
$450 to $499	–	–	–	–	–	–	–	–	–	–
$500 to $549	–	–	–	–	–	–	–	–	–	–
$550 to $599	–	–	–	–	–	–	–	–	–	–
$600 to $649	–	–	–	–	–	–	–	–	–	1
$650 to $699	–	–	–	–	–	–	–	–	–	–
$700 to $749	–	–	–	–	–	–	–	–	–	–
$750 to $999	–	–	–	–	–	–	–	–	–	–
$1,000 or more	–	–	–	–	–	–	–	–	–	–
No cash rent	–	–	–	1	1	1	1	1	1	259
Median (dollars)	–	–	–	238	238	238	–	–	–	100
Mean (dollars)	–	–	–	237	237	237	–	–	–	115
MEALS INCLUDED IN RENT										
Specified renter-occupied housing units	**–**	**–**	**–**	**2**	**2**	**2**	**1**	**1**	**1**	**1 172**
With meals included in rent	–	–	–	–	–	–	–	–	–	6
No meals included in rent	–	–	–	1	1	1	–	–	–	907
No cash rent	–	–	–	1	1	1	1	1	1	259

TIPSII [UPF] GH11A CENSUS90 71580800 10/20/92 9:02 AM MACHINE: C DATA:CENSUS90*H11ATIPSDA00. 09/18/92 15:05:46 TAPE: NONE FRAME: 365
TSF:CENSUS90*92. 09/18/92 15:11:45 UTF:CENSUS90*93. 09/18/92 15:11:45 META:CENSUS90*H11ATABLES00. 09/18/92 15:32:16

Table 5. **Age of Householder and Financial Characteristics of American Indian, Eskimo, or Aleut Households: 1990**—Con.

[For definitions of terms and meanings of symbols, see text]

American Indian/Alaska Native Area State County	American Indian Reservation and Trust Land—Con.								
	Pine Ridge Reservation				Pine Ridge Trust Lands				
		South Dakota				Nebraska		South Dakota	
	Total	Total	Jackson County	Shannon County	Total	Total	Sheridan County	Total	Bennett County
Occupied housing units	**2 215**	**2 215**	**223**	**1 992**	**137**	**2**	**2**	**135**	**135**
AGE OF HOUSEHOLDER									
Owner-occupied housing units	**964**	**964**	**81**	**883**	**84**	**2**	**2**	**82**	**82**
Under 25 years	39	39	2	37	4	–	–	4	4
25 to 34 years	161	161	13	148	15	–	–	15	15
35 to 44 years	215	215	16	199	25	2	2	23	23
45 to 54 years	208	208	27	181	10	–	–	10	10
55 to 64 years	165	165	12	153	16	–	–	16	16
65 to 74 years	116	116	6	110	10	–	–	10	10
75 years and over	60	60	5	55	4	–	–	4	4
Renter-occupied housing units	**1 251**	**1 251**	**142**	**1 109**	**53**	**–**	**–**	**53**	**53**
Under 25 years	68	68	4	64	3	–	–	3	3
25 to 34 years	319	319	33	286	15	–	–	15	15
35 to 44 years	327	327	40	287	12	–	–	12	12
45 to 54 years	220	220	28	192	10	–	–	10	10
55 to 64 years	158	158	19	139	5	–	–	5	5
65 to 74 years	101	101	9	92	3	–	–	3	3
75 years and over	58	58	9	49	5	–	–	5	5
HOUSEHOLDER 65 YEARS AND OVER									
Occupied housing units	**335**	**335**	**29**	**306**	**22**	**–**	**–**	**22**	**22**
1-person households	64	64	7	57	5	–	–	5	5
Units in structure:									
1, detached or attached	288	288	27	261	21	–	–	21	21
2 or more	6	6	–	6	–	–	–	–	–
Mobile home, trailer, or other	41	41	2	39	1	–	–	1	1
Specified owner	80	80	5	75	7	–	–	7	7
Mean value (dollars)	40 200	40 200	18 400	41 700	15 300	–	–	15 300	15 300
Specified renter	147	147	15	132	7	–	–	7	7
Mean contract rent (dollars)	88	88	69	89	102	–	–	102	102
VALUE									
Specified owner-occupied housing units	**342**	**342**	**24**	**318**	**37**	**–**	**–**	**37**	**37**
Less than $20,000	226	226	15	211	21	–	–	21	21
$20,000 to $29,999	28	28	4	24	8	–	–	8	8
$30,000 to $39,999	26	26	3	23	3	–	–	3	3
$40,000 to $49,999	26	26	–	26	3	–	–	3	3
$50,000 to $59,999	17	17	1	16	1	–	–	1	1
$60,000 to $69,999	7	7	1	6	1	–	–	1	1
$70,000 to $79,999	2	2	–	2	–	–	–	–	–
$80,000 to $89,999	3	3	–	3	–	–	–	–	–
$90,000 to $99,999	–	–	–	–	–	–	–	–	–
$100,000 to $124,999	–	–	–	–	–	–	–	–	–
$125,000 to $149,999	–	–	–	–	–	–	–	–	–
$150,000 to $174,999	–	–	–	–	–	–	–	–	–
$175,000 to $199,999	–	–	–	–	–	–	–	–	–
$200,000 to $249,999	–	–	–	–	–	–	–	–	–
$250,000 to $299,999	–	–	–	–	–	–	–	–	–
$300,000 to $399,999	–	–	–	–	–	–	–	–	–
$400,000 to $499,999	–	–	–	–	–	–	–	–	–
$500,000 or more	7	7	–	7	–	–	–	–	–
Median (dollars)	10 000–	10 000–	10 000	10 000–	14 700	–	–	14 700	14 700
Mean (dollars)	32 200	32 200	18 900	33 200	20 500	–	–	20 500	20 500
Owner-occupied mobile homes or trailers	**323**	**323**	**23**	**300**	**17**	**2**	**2**	**15**	**15**
Median (dollars)	10 000–	10 000–	10 000–	10 000–	10 000–	17 500	17 500	10 000–	10 000–
Mean (dollars)	19 300	19 300	16 000	19 500	18 000	17 500	17 500	18 100	18 100
CONTRACT RENT									
Specified renter-occupied housing units	**1 125**	**1 125**	**128**	**997**	**47**	**–**	**–**	**47**	**47**
Less than $100	444	444	43	401	14	–	–	14	14
$100 to $149	163	163	22	141	5	–	–	5	5
$150 to $199	152	152	17	135	6	–	–	6	6
$200 to $249	95	95	3	92	1	–	–	1	1
$250 to $299	16	16	1	15	–	–	–	–	–
$300 to $349	9	9	–	9	–	–	–	–	–
$350 to $399	5	5	1	4	–	–	–	–	–
$400 to $449	2	2	–	2	–	–	–	–	–
$450 to $499	–	–	–	–	–	–	–	–	–
$500 to $549	–	–	–	–	–	–	–	–	–
$550 to $599	–	–	–	–	–	–	–	–	–
$600 to $649	1	1	–	1	–	–	–	–	–
$650 to $699	–	–	–	–	–	–	–	–	–
$700 to $749	–	–	–	–	–	–	–	–	–
$750 to $999	–	–	–	–	–	–	–	–	–
$1,000 or more	–	–	–	–	–	–	–	–	–
No cash rent	238	238	41	197	21	–	–	21	21
Median (dollars)	100	100	101	100	90	–	–	90	90
Mean (dollars)	116	116	106	117	103	–	–	103	103
MEALS INCLUDED IN RENT									
Specified renter-occupied housing units	**1 125**	**1 125**	**128**	**997**	**47**	**–**	**–**	**47**	**47**
With meals included in rent	6	6	–	6	–	–	–	–	–
No meals included in rent	881	881	87	794	26	–	–	26	26
No cash rent	238	238	41	197	21	–	–	21	21

TIPSII [UPF] GH11A CENSUS90 71580800 10/20/92 9:02 AM MACHINE: C DATA:CENSUS90*H11ATIPSDA00. 09/18/92 15:05:46 TAPE: NONE FRAME: 366
TSF:CENSUS90*92. 09/18/92 15:11:45 UTF:CENSUS90*93. 09/18/92 15:11:45 META:CENSUS90*H11ATABLES00. 09/18/92 15:32:16

Table 5. **Age of Householder and Financial Characteristics of American Indian, Eskimo, or Aleut Households: 1990—** Con.

[For definitions of terms and meanings of symbols, see text]

American Indian/Alaska Native Area State County	American Indian Reservation and Trust Land—Con.									
	Pinoleville Rancheria			Pit River Trust Lands			Pleasant Point Reservation			
		California			California			Maine		
	Total	Total	Mendocino County	Total	Total	Shasta County	Total	Total	Washington County	Poarch Creek Reservation and Trust Lands, AL
Occupied housing units	**22**	**22**	**22**	**1**	**1**	**1**	**168**	**168**	**168**	**66**
AGE OF HOUSEHOLDER										
Owner-occupied housing units	**12**	**12**	**12**	**–**	**–**	**–**	**118**	**118**	**118**	**5**
Under 25 years	–	–	–	–	–	–	1	1	1	1
25 to 34 years	–	–	–	–	–	–	38	38	38	1
35 to 44 years	3	3	3	–	–	–	23	23	23	1
45 to 54 years	2	2	2	–	–	–	17	17	17	2
55 to 64 years	2	2	2	–	–	–	18	18	18	–
65 to 74 years	4	4	4	–	–	–	13	13	13	–
75 years and over	1	1	1	–	–	–	8	8	8	–
Renter-occupied housing units	**10**	**10**	**10**	**1**	**1**	**1**	**50**	**50**	**50**	**61**
Under 25 years	2	2	2	–	–	–	5	5	5	9
25 to 34 years	4	4	4	–	–	–	16	16	16	16
35 to 44 years	2	2	2	–	–	–	6	6	6	9
45 to 54 years	1	1	1	–	–	–	5	5	5	4
55 to 64 years	–	–	–	–	–	–	9	9	9	7
65 to 74 years	1	1	1	1	1	1	7	7	7	6
75 years and over	–	–	–	–	–	–	2	2	2	10
HOUSEHOLDER 65 YEARS AND OVER										
Occupied housing units	**6**	**6**	**6**	**1**	**1**	**1**	**30**	**30**	**30**	**16**
1-person households	1	1	1	1	1	1	14	14	14	11
Units in structure:										
1, detached or attached	4	4	4	1	1	1	20	20	20	5
2 or more	1	1	1	–	–	–	7	7	7	11
Mobile home, trailer, or other	1	1	1	–	–	–	3	3	3	–
Specified owner	3	3	3	–	–	–	18	18	18	–
Mean value (dollars)	160 000	160 000	160 000	–	–	–	48 200	48 200	48 200	–
Specified renter	1	1	1	1	1	1	9	9	9	16
Mean contract rent (dollars)	–	–	–	–	–	–	77	77	77	70
VALUE										
Specified owner-occupied housing units	**6**	**6**	**6**	**–**	**–**	**–**	**108**	**108**	**108**	**3**
Less than $20,000	–	–	–	–	–	–	3	3	3	–
$20,000 to $29,999	–	–	–	–	–	–	5	5	5	1
$30,000 to $39,999	–	–	–	–	–	–	16	16	16	–
$40,000 to $49,999	–	–	–	–	–	–	18	18	18	–
$50,000 to $59,999	–	–	–	–	–	–	10	10	10	–
$60,000 to $69,999	1	1	1	–	–	–	39	39	39	1
$70,000 to $79,999	–	–	–	–	–	–	12	12	12	1
$80,000 to $89,999	2	2	2	–	–	–	5	5	5	–
$90,000 to $99,999	1	1	1	–	–	–	–	–	–	–
$100,000 to $124,999	–	–	–	–	–	–	–	–	–	–
$125,000 to $149,999	1	1	1	–	–	–	–	–	–	–
$150,000 to $174,999	–	–	–	–	–	–	–	–	–	–
$175,000 to $199,999	–	–	–	–	–	–	–	–	–	–
$200,000 to $249,999	–	–	–	–	–	–	–	–	–	–
$250,000 to $299,999	1	1	1	–	–	–	–	–	–	–
$300,000 to $399,999	–	–	–	–	–	–	–	–	–	–
$400,000 to $499,999	–	–	–	–	–	–	–	–	–	–
$500,000 or more	–	–	–	–	–	–	–	–	–	–
Median (dollars)	90 000	90 000	90 000	–	–	–	60 500	60 500	60 500	62 500
Mean (dollars)	124 200	124 200	124 200	–	–	–	55 100	55 100	55 100	55 800
Owner-occupied mobile homes or trailers	**5**	**5**	**5**	**–**	**–**	**–**	**8**	**8**	**8**	**1**
Median (dollars)	12 500	12 500	12 500	–	–	–	22 500	22 500	22 500	10 000–
Mean (dollars)	66 100	66 100	66 100	–	–	–	22 500	22 500	22 500	9 000
CONTRACT RENT										
Specified renter-occupied housing units	**10**	**10**	**10**	**1**	**1**	**1**	**49**	**49**	**49**	**59**
Less than $100	–	–	–	–	–	–	26	26	26	27
$100 to $149	–	–	–	–	–	–	13	13	13	2
$150 to $199	1	1	1	–	–	–	2	2	2	3
$200 to $249	1	1	1	–	–	–	3	3	3	1
$250 to $299	4	4	4	–	–	–	1	1	1	–
$300 to $349	–	–	–	–	–	–	–	–	–	–
$350 to $399	–	–	–	–	–	–	–	–	–	–
$400 to $449	–	–	–	–	–	–	–	–	–	–
$450 to $499	–	–	–	–	–	–	–	–	–	–
$500 to $549	–	–	–	–	–	–	–	–	–	–
$550 to $599	–	–	–	–	–	–	–	–	–	–
$600 to $649	–	–	–	–	–	–	–	–	–	–
$650 to $699	–	–	–	–	–	–	–	–	–	–
$700 to $749	–	–	–	–	–	–	–	–	–	–
$750 to $999	–	–	–	–	–	–	–	–	–	–
$1,000 or more	–	–	–	–	–	–	–	–	–	–
No cash rent	4	4	4	1	1	1	4	4	4	26
Median (dollars)	256	256	256	–	–	–	92	92	92	80–
Mean (dollars)	242	242	242	–	–	–	98	98	98	77
MEALS INCLUDED IN RENT										
Specified renter-occupied housing units	**10**	**10**	**10**	**1**	**1**	**1**	**49**	**49**	**49**	**59**
With meals included in rent	1	1	1	–	–	–	–	–	–	1
No meals included in rent	5	5	5	–	–	–	45	45	45	32
No cash rent	4	4	4	1	1	1	4	4	4	26

TIPSII [UPF] GH11A CENSUS90 71580800 10/20/92 9:02 AM MACHINE: C DATA:CENSUS90*H11ATIPSDA00. 09/18/92 15:05:46 TAPE: NONE FRAME: 367
TSF:CENSUS90*92. 09/18/92 15:11:45 UTF:CENSUS90*93. 09/18/92 15:11:45 META:CENSUS90*H11ATABLES00. 09/18/92 15:32:16

Table 5. **Age of Householder and Financial Characteristics of American Indian, Eskimo, or Aleut Households: 1990**—Con.

[For definitions of terms and meanings of symbols, see text]

American Indian/Alaska Native Area State County	American Indian Reservation and Trust Land—Con.									
	Poarch Creek Reservation				Poarch Creek Trust Lands			Pojoaque Pueblo		
		Alabama				Alabama			New Mexico	
	Total	Total	Elmore County	Escambia County	Total	Total	Escambia County	Total	Total	Santa Fe County
Occupied housing units	**66**	**66**	**–**	**66**	**–**	**–**	**–**	**69**	**69**	**69**
AGE OF HOUSEHOLDER										
Owner-occupied housing units	**5**	**5**	**–**	**5**	**–**	**–**	**–**	**31**	**31**	**31**
Under 25 years	1	1	–	1	–	–	–	3	3	3
25 to 34 years	1	1	–	1	–	–	–	10	10	10
35 to 44 years	1	1	–	1	–	–	–	4	4	4
45 to 54 years	2	2	–	2	–	–	–	5	5	5
55 to 64 years	–	–	–	–	–	–	–	6	6	6
65 to 74 years	–	–	–	–	–	–	–	–	–	–
75 years and over	–	–	–	–	–	–	–	3	3	3
Renter-occupied housing units	**61**	**61**	**–**	**61**	**–**	**–**	**–**	**38**	**38**	**38**
Under 25 years	9	9	–	9	–	–	–	5	5	5
25 to 34 years	16	16	–	16	–	–	–	16	16	16
35 to 44 years	9	9	–	9	–	–	–	8	8	8
45 to 54 years	4	4	–	4	–	–	–	6	6	6
55 to 64 years	7	7	–	7	–	–	–	2	2	2
65 to 74 years	6	6	–	6	–	–	–	–	–	–
75 years and over	10	10	–	10	–	–	–	1	1	1
HOUSEHOLDER 65 YEARS AND OVER										
Occupied housing units	**16**	**16**	**–**	**16**	**–**	**–**	**–**	**4**	**4**	**4**
1-person households	11	11	–	11	–	–	–	1	1	1
Units in structure:										
1, detached or attached	5	5	–	5	–	–	–	4	4	4
2 or more	11	11	–	11	–	–	–	–	–	–
Mobile home, trailer, or other	–	–	–	–	–	–	–	–	–	–
Specified owner	–	–	–	–	–	–	–	3	3	3
Mean value (dollars)	–	–	–	–	–	–	–	86 700	86 700	86 700
Specified renter	16	16	–	16	–	–	–	1	1	1
Mean contract rent (dollars)	70	70	–	70	–	–	–	50	50	50
VALUE										
Specified owner-occupied housing units	**3**	**3**	**–**	**3**	**–**	**–**	**–**	**25**	**25**	**25**
Less than $20,000	–	–	–	–	–	–	–	–	–	–
$20,000 to $29,999	1	1	–	1	–	–	–	4	4	4
$30,000 to $39,999	–	–	–	–	–	–	–	–	–	–
$40,000 to $49,999	–	–	–	–	–	–	–	1	1	1
$50,000 to $59,999	–	–	–	–	–	–	–	2	2	2
$60,000 to $69,999	1	1	–	1	–	–	–	2	2	2
$70,000 to $79,999	1	1	–	1	–	–	–	3	3	3
$80,000 to $89,999	–	–	–	–	–	–	–	3	3	3
$90,000 to $99,999	–	–	–	–	–	–	–	1	1	1
$100,000 to $124,999	–	–	–	–	–	–	–	4	4	4
$125,000 to $149,999	–	–	–	–	–	–	–	–	–	–
$150,000 to $174,999	–	–	–	–	–	–	–	–	–	–
$175,000 to $199,999	–	–	–	–	–	–	–	1	1	1
$200,000 to $249,999	–	–	–	–	–	–	–	1	1	1
$250,000 to $299,999	–	–	–	–	–	–	–	1	1	1
$300,000 to $399,999	–	–	–	–	–	–	–	–	–	–
$400,000 to $499,999	–	–	–	–	–	–	–	2	2	2
$500,000 or more	–	–	–	–	–	–	–	–	–	–
Median (dollars)	62 500	62 500	–	62 500	–	–	–	81 700	81 700	81 700
Mean (dollars)	55 800	55 800	–	55 800	–	–	–	120 100	120 100	120 100
Owner-occupied mobile homes or trailers	**1**	**1**	**–**	**1**	**–**	**–**	**–**	**6**	**6**	**6**
Median (dollars)	10 000–	10 000–	–	10 000–	–	–	–	15 000	15 000	15 000
Mean (dollars)	9 000	9 000	–	9 000	–	–	–	24 400	24 400	24 400
CONTRACT RENT										
Specified renter-occupied housing units	**59**	**59**	**–**	**59**	**–**	**–**	**–**	**38**	**38**	**38**
Less than $100	27	27	–	27	–	–	–	26	26	26
$100 to $149	2	2	–	2	–	–	–	1	1	1
$150 to $199	3	3	–	3	–	–	–	1	1	1
$200 to $249	1	1	–	1	–	–	–	2	2	2
$250 to $299	–	–	–	–	–	–	–	1	1	1
$300 to $349	–	–	–	–	–	–	–	2	2	2
$350 to $399	–	–	–	–	–	–	–	2	2	2
$400 to $449	–	–	–	–	–	–	–	–	–	–
$450 to $499	–	–	–	–	–	–	–	–	–	–
$500 to $549	–	–	–	–	–	–	–	1	1	1
$550 to $599	–	–	–	–	–	–	–	–	–	–
$600 to $649	–	–	–	–	–	–	–	–	–	–
$650 to $699	–	–	–	–	–	–	–	–	–	–
$700 to $749	–	–	–	–	–	–	–	–	–	–
$750 to $999	–	–	–	–	–	–	–	–	–	–
$1,000 or more	–	–	–	–	–	–	–	–	–	–
No cash rent	26	26	–	26	–	–	–	2	2	2
Median (dollars)	80–	80–	–	80–	–	–	–	80–	80–	80–
Mean (dollars)	77	77	–	77	–	–	–	122	122	122
MEALS INCLUDED IN RENT										
Specified renter-occupied housing units	**59**	**59**	**–**	**59**	**–**	**–**	**–**	**38**	**38**	**38**
With meals included in rent	1	1	–	1	–	–	–	–	–	–
No meals included in rent	32	32	–	32	–	–	–	36	36	36
No cash rent	26	26	–	26	–	–	–	2	2	2

TIPSII [UPF] GH11A CENSUS90 71580800 10/20/92 9:02 AM MACHINE: C DATA:CENSUS90*H11ATIPSDA00. 09/18/92 15:05:46 TAPE: NONE FRAME: 368
TSF:CENSUS90*92. 09/18/92 15:11:45 UTF:CENSUS90*93. 09/18/92 15:11:45 META:CENSUS90*H11ATABLES00. 09/18/92 15:32:16

Table 5. **Age of Householder and Financial Characteristics of American Indian, Eskimo, or Aleut Households: 1990**—Con.

[For definitions of terms and meanings of symbols, see text]

American Indian/Alaska Native Area State County	American Indian Reservation and Trust Land—Con.								
	Poospatuck Reservation (state)			Port Gamble Reservation			Port Madison Reservation		
		New York			Washington			Washington	
	Total	Total	Suffolk County	Total	Total	Kitsap County	Total	Total	Kitsap County
Occupied housing units	**31**	**31**	**31**	**98**	**98**	**98**	**123**	**123**	**123**
AGE OF HOUSEHOLDER									
Owner-occupied housing units	**29**	**29**	**29**	**59**	**59**	**59**	**84**	**84**	**84**
Under 25 years	2	2	2	–	–	–	2	2	2
25 to 34 years	10	10	10	10	10	10	10	10	10
35 to 44 years	3	3	3	15	15	15	37	37	37
45 to 54 years	5	5	5	13	13	13	19	19	19
55 to 64 years	4	4	4	13	13	13	9	9	9
65 to 74 years	5	5	5	4	4	4	3	3	3
75 years and over	–	–	–	4	4	4	4	4	4
Renter-occupied housing units	**2**	**2**	**2**	**39**	**39**	**39**	**39**	**39**	**39**
Under 25 years	–	–	–	2	2	2	3	3	3
25 to 34 years	1	1	1	19	19	19	17	17	17
35 to 44 years	–	–	–	4	4	4	10	10	10
45 to 54 years	1	1	1	5	5	5	5	5	5
55 to 64 years	–	–	–	4	4	4	2	2	2
65 to 74 years	–	–	–	4	4	4	2	2	2
75 years and over	–	–	–	1	1	1	–	–	–
HOUSEHOLDER 65 YEARS AND OVER									
Occupied housing units	**5**	**5**	**5**	**13**	**13**	**13**	**9**	**9**	**9**
1-person households	1	1	1	3	3	3	2	2	2
Units in structure:									
1, detached or attached	2	2	2	10	10	10	7	7	7
2 or more	–	–	–	–	–	–	–	–	–
Mobile home, trailer, or other	3	3	3	3	3	3	2	2	2
Specified owner	2	2	2	5	5	5	3	3	3
Mean value (dollars)	57 500	57 500	57 500	41 500	41 500	41 500	203 300	203 300	203 300
Specified renter	–	–	–	5	5	5	1	1	1
Mean contract rent (dollars)	–	–	–	159	159	159	113	113	113
VALUE									
Specified owner-occupied housing units	**12**	**12**	**12**	**28**	**28**	**28**	**47**	**47**	**47**
Less than $20,000	3	3	3	8	8	8	1	1	1
$20,000 to $29,999	–	–	–	8	8	8	1	1	1
$30,000 to $39,999	–	–	–	2	2	2	2	2	2
$40,000 to $49,999	–	–	–	2	2	2	3	3	3
$50,000 to $59,999	1	1	1	2	2	2	8	8	8
$60,000 to $69,999	2	2	2	1	1	1	14	14	14
$70,000 to $79,999	–	–	–	4	4	4	3	3	3
$80,000 to $89,999	–	–	–	–	–	–	3	3	3
$90,000 to $99,999	–	–	–	–	–	–	1	1	1
$100,000 to $124,999	1	1	1	–	–	–	7	7	7
$125,000 to $149,999	2	2	2	–	–	–	–	–	–
$150,000 to $174,999	–	–	–	1	1	1	1	1	1
$175,000 to $199,999	–	–	–	–	–	–	–	–	–
$200,000 to $249,999	–	–	–	–	–	–	–	–	–
$250,000 to $299,999	–	–	–	–	–	–	–	–	–
$300,000 to $399,999	–	–	–	–	–	–	2	2	2
$400,000 to $499,999	2	2	2	–	–	–	1	1	1
$500,000 or more	1	1	1	–	–	–	–	–	–
Median (dollars)	82 500	82 500	82 500	24 300	24 300	24 300	66 100	66 100	66 100
Mean (dollars)	175 200	175 200	175 200	38 400	38 400	38 400	91 000	91 000	91 000
Owner-occupied mobile homes or trailers	**17**	**17**	**17**	**28**	**28**	**28**	**24**	**24**	**24**
Median (dollars)	16 300	16 300	16 300	30 800	30 800	30 800	53 000	53 000	53 000
Mean (dollars)	38 400	38 400	38 400	32 500	32 500	32 500	96 500	96 500	96 500
CONTRACT RENT									
Specified renter-occupied housing units	**2**	**2**	**2**	**37**	**37**	**37**	**37**	**37**	**37**
Less than $100	–	–	–	18	18	18	8	8	8
$100 to $149	–	–	–	5	5	5	4	4	4
$150 to $199	–	–	–	3	3	3	2	2	2
$200 to $249	–	–	–	3	3	3	4	4	4
$250 to $299	–	–	–	3	3	3	1	1	1
$300 to $349	2	2	2	2	2	2	4	4	4
$350 to $399	–	–	–	–	–	–	3	3	3
$400 to $449	–	–	–	1	1	1	5	5	5
$450 to $499	–	–	–	–	–	–	2	2	2
$500 to $549	–	–	–	–	–	–	2	2	2
$550 to $599	–	–	–	–	–	–	–	–	–
$600 to $649	–	–	–	–	–	–	–	–	–
$650 to $699	–	–	–	–	–	–	–	–	–
$700 to $749	–	–	–	–	–	–	–	–	–
$750 to $999	–	–	–	–	–	–	–	–	–
$1,000 or more	–	–	–	–	–	–	–	–	–
No cash rent	–	–	–	2	2	2	2	2	2
Median (dollars)	313	313	313	95	95	95	246	246	246
Mean (dollars)	313	313	313	133	133	133	263	263	263
MEALS INCLUDED IN RENT									
Specified renter-occupied housing units	**2**	**2**	**2**	**37**	**37**	**37**	**37**	**37**	**37**
With meals included in rent	–	–	–	–	–	–	–	–	–
No meals included in rent	2	2	2	35	35	35	35	35	35
No cash rent	–	–	–	2	2	2	2	2	2

TIPSII [UPF] GH11A CENSUS90 71580800 10/20/92 9:02 AM MACHINE: C DATA:CENSUS90*H11ATIPSDA00. 09/18/92 15:05:46 TAPE: NONE FRAME: 369
TSF:CENSUS90*92. 09/18/92 15:11:45 UTF:CENSUS90*93. 09/18/92 15:11:45 META:CENSUS90*H11ATABLES00. 09/18/92 15:32:16

Table 5. **Age of Householder and Financial Characteristics of American Indian, Eskimo, or Aleut Households: 1990**—Con.

[For definitions of terms and meanings of symbols, see text]

American Indian/Alaska Native Area State County	American Indian Reservation and Trust Land—Con.							
	Potawatomi (Kansas) Reservation			Potawatomi (Wisconsin) Reservation and Trust Lands, WI	Potawatomi (Wisconsin) Reservation			
		Kansas				Wisconsin		
	Total	Total	Jackson County		Total	Total	Forest County	Oconto County
Occupied housing units	**148**	**148**	**148**	**71**	**71**	**71**	**71**	**–**
AGE OF HOUSEHOLDER								
Owner-occupied housing units	**88**	**88**	**88**	**55**	**55**	**55**	**55**	**–**
Under 25 years	2	2	2	3	3	3	3	–
25 to 34 years	9	9	9	12	12	12	12	–
35 to 44 years	24	24	24	11	11	11	11	–
45 to 54 years	12	12	12	11	11	11	11	–
55 to 64 years	19	19	19	12	12	12	12	–
65 to 74 years	11	11	11	5	5	5	5	–
75 years and over	11	11	11	1	1	1	1	–
Renter-occupied housing units	**60**	**60**	**60**	**16**	**16**	**16**	**16**	**–**
Under 25 years	2	2	2	4	4	4	4	–
25 to 34 years	14	14	14	4	4	4	4	–
35 to 44 years	12	12	12	3	3	3	3	–
45 to 54 years	6	6	6	1	1	1	1	–
55 to 64 years	8	8	8	4	4	4	4	–
65 to 74 years	10	10	10	–	–	–	–	–
75 years and over	8	8	8	–	–	–	–	–
HOUSEHOLDER 65 YEARS AND OVER								
Occupied housing units	**40**	**40**	**40**	**6**	**6**	**6**	**6**	**–**
1-person households	19	19	19	2	2	2	2	–
Units in structure:								
1, detached or attached	35	35	35	3	3	3	3	–
2 or more	3	3	3	–	–	–	–	–
Mobile home, trailer, or other	2	2	2	3	3	3	3	–
Specified owner	8	8	8	2	2	2	2	–
Mean value (dollars)	39 100	39 100	39 100	25 800	25 800	25 800	25 800	–
Specified renter	14	14	14	–	–	–	–	–
Mean contract rent (dollars)	68	68	68	–	–	–	–	–
VALUE								
Specified owner-occupied housing units	**49**	**49**	**49**	**15**	**15**	**15**	**15**	**–**
Less than $20,000	9	9	9	9	9	9	9	–
$20,000 to $29,999	9	9	9	3	3	3	3	–
$30,000 to $39,999	9	9	9	1	1	1	1	–
$40,000 to $49,999	9	9	9	2	2	2	2	–
$50,000 to $59,999	4	4	4	–	–	–	–	–
$60,000 to $69,999	5	5	5	–	–	–	–	–
$70,000 to $79,999	1	1	1	–	–	–	–	–
$80,000 to $89,999	3	3	3	–	–	–	–	–
$90,000 to $99,999	–	–	–	–	–	–	–	–
$100,000 to $124,999	–	–	–	–	–	–	–	–
$125,000 to $149,999	–	–	–	–	–	–	–	–
$150,000 to $174,999	–	–	–	–	–	–	–	–
$175,000 to $199,999	–	–	–	–	–	–	–	–
$200,000 to $249,999	–	–	–	–	–	–	–	–
$250,000 to $299,999	–	–	–	–	–	–	–	–
$300,000 to $399,999	–	–	–	–	–	–	–	–
$400,000 to $499,999	–	–	–	–	–	–	–	–
$500,000 or more	–	–	–	–	–	–	–	–
Median (dollars)	37 500	37 500	37 500	11 300	11 300	11 300	11 300	–
Mean (dollars)	39 300	39 300	39 300	18 500	18 500	18 500	18 500	–
Owner-occupied mobile homes or trailers	**7**	**7**	**7**	**34**	**34**	**34**	**34**	**–**
Median (dollars)	22 500	22 500	22 500	10 000–	10 000–	10 000–	10 000–	–
Mean (dollars)	34 100	34 100	34 100	28 400	28 400	28 400	28 400	–
CONTRACT RENT								
Specified renter-occupied housing units	**48**	**48**	**48**	**16**	**16**	**16**	**16**	**–**
Less than $100	31	31	31	8	8	8	8	–
$100 to $149	8	8	8	3	3	3	3	–
$150 to $199	1	1	1	–	–	–	–	–
$200 to $249	2	2	2	–	–	–	–	–
$250 to $299	1	1	1	–	–	–	–	–
$300 to $349	–	–	–	–	–	–	–	–
$350 to $399	–	–	–	–	–	–	–	–
$400 to $449	–	–	–	–	–	–	–	–
$450 to $499	–	–	–	–	–	–	–	–
$500 to $549	–	–	–	–	–	–	–	–
$550 to $599	–	–	–	–	–	–	–	–
$600 to $649	–	–	–	–	–	–	–	–
$650 to $699	–	–	–	–	–	–	–	–
$700 to $749	–	–	–	–	–	–	–	–
$750 to $999	–	–	–	–	–	–	–	–
$1,000 or more	–	–	–	–	–	–	–	–
No cash rent	5	5	5	5	5	5	5	–
Median (dollars)	80–	80–	80–	80–	80–	80–	80–	–
Mean (dollars)	81	81	81	67	67	67	67	–
MEALS INCLUDED IN RENT								
Specified renter-occupied housing units	**48**	**48**	**48**	**16**	**16**	**16**	**16**	**–**
With meals included in rent	–	–	–	–	–	–	–	–
No meals included in rent	43	43	43	11	11	11	11	–
No cash rent	5	5	5	5	5	5	5	–

TIPSII [UPF] GH11A CENSUS90 71580800 10/20/92 9:02 AM MACHINE: C DATA:CENSUS90*H11ATIPSDA00. 09/18/92 15:05:46 TAPE: NONE FRAME: 370
TSF:CENSUS90*92. 09/18/92 15:11:45 UTF:CENSUS90*93. 09/18/92 15:11:45 META:CENSUS90*H11ATABLES00. 09/18/92 15:32:16

Table 5. **Age of Householder and Financial Characteristics of American Indian, Eskimo, or Aleut Households: 1990**—Con.

[For definitions of terms and meanings of symbols, see text]

American Indian/Alaska Native Area State County	American Indian Reservation and Trust Land—Con.						
	Potawatomi (Wisconsin) Trust Lands			Prairie Island Community			
		Wisconsin			Minnesota		
	Total	Total	Forest County	Total	Total	Goodhue County	Puyallup Reservation and Trust Lands, WA
Occupied housing units	–	–	–	**20**	**20**	**20**	**280**
AGE OF HOUSEHOLDER							
Owner-occupied housing units	–	–	–	**7**	**7**	**7**	**139**
Under 25 years	–	–	–	1	1	1	5
25 to 34 years	–	–	–	1	1	1	16
35 to 44 years	–	–	–	1	1	1	36
45 to 54 years	–	–	–	1	1	1	27
55 to 64 years	–	–	–	–	–	–	24
65 to 74 years	–	–	–	3	3	3	20
75 years and over	–	–	–	–	–	–	11
Renter-occupied housing units	–	–	–	**13**	**13**	**13**	**141**
Under 25 years	–	–	–	3	3	3	21
25 to 34 years	–	–	–	1	1	1	46
35 to 44 years	–	–	–	6	6	6	38
45 to 54 years	–	–	–	2	2	2	17
55 to 64 years	–	–	–	1	1	1	12
65 to 74 years	–	–	–	–	–	–	4
75 years and over	–	–	–	–	–	–	3
HOUSEHOLDER 65 YEARS AND OVER							
Occupied housing units	–	–	–	**3**	**3**	**3**	**38**
1-person households	–	–	–	–	–	–	19
Units in structure:							
1, detached or attached	–	–	–	3	3	3	28
2 or more	–	–	–	–	–	–	2
Mobile home, trailer, or other	–	–	–	–	–	–	8
Specified owner	–	–	–	2	2	2	22
Mean value (dollars)	–	–	–	22 500	22 500	22 500	49 000
Specified renter	–	–	–	–	–	–	7
Mean contract rent (dollars)	–	–	–	–	–	–	267
VALUE							
Specified owner-occupied housing units	–	–	–	**6**	**6**	**6**	**104**
Less than $20,000	–	–	–	1	1	1	4
$20,000 to $29,999	–	–	–	4	4	4	12
$30,000 to $39,999	–	–	–	–	–	–	13
$40,000 to $49,999	–	–	–	1	1	1	13
$50,000 to $59,999	–	–	–	–	–	–	10
$60,000 to $69,999	–	–	–	–	–	–	11
$70,000 to $79,999	–	–	–	–	–	–	6
$80,000 to $89,999	–	–	–	–	–	–	13
$90,000 to $99,999	–	–	–	–	–	–	2
$100,000 to $124,999	–	–	–	–	–	–	10
$125,000 to $149,999	–	–	–	–	–	–	5
$150,000 to $174,999	–	–	–	–	–	–	1
$175,000 to $199,999	–	–	–	–	–	–	1
$200,000 to $249,999	–	–	–	–	–	–	2
$250,000 to $299,999	–	–	–	–	–	–	1
$300,000 to $399,999	–	–	–	–	–	–	–
$400,000 to $499,999	–	–	–	–	–	–	–
$500,000 or more	–	–	–	–	–	–	–
Median (dollars)	–	–	–	23 300	23 300	23 300	60 000
Mean (dollars)	–	–	–	26 700	26 700	26 700	70 100
Owner-occupied mobile homes or trailers	–	–	–	–	–	–	**24**
Median (dollars)	–	–	–	–	–	–	13 800
Mean (dollars)	–	–	–	–	–	–	20 400
CONTRACT RENT							
Specified renter-occupied housing units	–	–	–	**13**	**13**	**13**	**137**
Less than $100	–	–	–	5	5	5	3
$100 to $149	–	–	–	2	2	2	19
$150 to $199	–	–	–	1	1	1	6
$200 to $249	–	–	–	–	–	–	12
$250 to $299	–	–	–	1	1	1	13
$300 to $349	–	–	–	1	1	1	19
$350 to $399	–	–	–	–	–	–	18
$400 to $449	–	–	–	–	–	–	17
$450 to $499	–	–	–	–	–	–	10
$500 to $549	–	–	–	–	–	–	4
$550 to $599	–	–	–	–	–	–	3
$600 to $649	–	–	–	–	–	–	1
$650 to $699	–	–	–	–	–	–	1
$700 to $749	–	–	–	–	–	–	1
$750 to $999	–	–	–	–	–	–	1
$1,000 or more	–	–	–	–	–	–	–
No cash rent	–	–	–	3	3	3	9
Median (dollars)	–	–	–	100	100	100	332
Mean (dollars)	–	–	–	128	128	128	323
MEALS INCLUDED IN RENT							
Specified renter-occupied housing units	–	–	–	**13**	**13**	**13**	**137**
With meals included in rent	–	–	–	–	–	–	1
No meals included in rent	–	–	–	10	10	10	127
No cash rent	–	–	–	3	3	3	9

TIPSII [UPF] GH11A CENSUS90 71580800 10/20/92 9:02 AM MACHINE: C DATA:CENSUS90*H11ATIPSDA00. 09/18/92 15:05:46 TAPE: NONE FRAME: 371
TSF:CENSUS90*92. 09/18/92 15:11:45 UTF:CENSUS90*93. 09/18/92 15:11:45 META:CENSUS90*H11ATABLES00. 09/18/92 15:32:16

Table 5. **Age of Householder and Financial Characteristics of American Indian, Eskimo, or Aleut Households: 1990**—Con.

[For definitions of terms and meanings of symbols, see text]

American Indian/Alaska Native Area State County	American Indian Reservation and Trust Land—Con.									
	Puyallup Reservation				Puyallup Trust Lands			Pyramid Lake Reservation		
		Washington				Washington			Nevada	
	Total	Total	King County	Pierce County	Total	Total	Pierce County	Total	Total	Lyon County
Occupied housing units	**279**	**279**	**–**	**279**	**1**	**1**	**1**	**306**	**306**	**–**
AGE OF HOUSEHOLDER										
Owner-occupied housing units	**139**	**139**	**–**	**139**	**–**	**–**	**–**	**193**	**193**	**–**
Under 25 years	5	5	–	5	–	–	–	1	1	–
25 to 34 years	16	16	–	16	–	–	–	56	56	–
35 to 44 years	36	36	–	36	–	–	–	41	41	–
45 to 54 years	27	27	–	27	–	–	–	33	33	–
55 to 64 years	24	24	–	24	–	–	–	23	23	–
65 to 74 years	20	20	–	20	–	–	–	18	18	–
75 years and over	11	11	–	11	–	–	–	21	21	–
Renter-occupied housing units	**140**	**140**	**–**	**140**	**1**	**1**	**1**	**113**	**113**	**–**
Under 25 years	21	21	–	21	–	–	–	15	15	–
25 to 34 years	46	46	–	46	–	–	–	43	43	–
35 to 44 years	37	37	–	37	1	1	1	22	22	–
45 to 54 years	17	17	–	17	–	–	–	18	18	–
55 to 64 years	12	12	–	12	–	–	–	8	8	–
65 to 74 years	4	4	–	4	–	–	–	6	6	–
75 years and over	3	3	–	3	–	–	–	1	1	–
HOUSEHOLDER 65 YEARS AND OVER										
Occupied housing units	**38**	**38**	**–**	**38**	**–**	**–**	**–**	**46**	**46**	**–**
1-person households	19	19	–	19	–	–	–	11	11	–
Units in structure:										
1, detached or attached	28	28	–	28	–	–	–	46	46	–
2 or more	2	2	–	2	–	–	–	–	–	–
Mobile home, trailer, or other	8	8	–	8	–	–	–	–	–	–
Specified owner	22	22	–	22	–	–	–	35	35	–
Mean value (dollars)	49 000	49 000	–	49 000	–	–	–	55 700	55 700	–
Specified renter	7	7	–	7	–	–	–	7	7	–
Mean contract rent (dollars)	267	267	–	267	–	–	–	129	129	–
VALUE										
Specified owner-occupied housing units	**104**	**104**	**–**	**104**	**–**	**–**	**–**	**158**	**158**	**–**
Less than $20,000	4	4	–	4	–	–	–	10	10	–
$20,000 to $29,999	12	12	–	12	–	–	–	7	7	–
$30,000 to $39,999	13	13	–	13	–	–	–	12	12	–
$40,000 to $49,999	13	13	–	13	–	–	–	8	8	–
$50,000 to $59,999	10	10	–	10	–	–	–	20	20	–
$60,000 to $69,999	11	11	–	11	–	–	–	74	74	–
$70,000 to $79,999	6	6	–	6	–	–	–	22	22	–
$80,000 to $89,999	13	13	–	13	–	–	–	4	4	–
$90,000 to $99,999	2	2	–	2	–	–	–	–	–	–
$100,000 to $124,999	10	10	–	10	–	–	–	1	1	–
$125,000 to $149,999	5	5	–	5	–	–	–	–	–	–
$150,000 to $174,999	1	1	–	1	–	–	–	–	–	–
$175,000 to $199,999	1	1	–	1	–	–	–	–	–	–
$200,000 to $249,999	2	2	–	2	–	–	–	–	–	–
$250,000 to $299,999	1	1	–	1	–	–	–	–	–	–
$300,000 to $399,999	–	–	–	–	–	–	–	–	–	–
$400,000 to $499,999	–	–	–	–	–	–	–	–	–	–
$500,000 or more	–	–	–	–	–	–	–	–	–	–
Median (dollars)	60 000	60 000	–	60 000	–	–	–	65 900	65 900	–
Mean (dollars)	70 100	70 100	–	70 100	–	–	–	58 200	58 200	–
Owner-occupied mobile homes or trailers	**24**	**24**	**–**	**24**	**–**	**–**	**–**	**10**	**10**	**–**
Median (dollars)	13 800	13 800	–	13 800	–	–	–	22 500	22 500	–
Mean (dollars)	20 400	20 400	–	20 400	–	–	–	38 500	38 500	–
CONTRACT RENT										
Specified renter-occupied housing units	**136**	**136**	**–**	**136**	**1**	**1**	**1**	**110**	**110**	**–**
Less than $100	3	3	–	3	–	–	–	52	52	–
$100 to $149	19	19	–	19	–	–	–	12	12	–
$150 to $199	6	6	–	6	–	–	–	11	11	–
$200 to $249	12	12	–	12	–	–	–	8	8	–
$250 to $299	13	13	–	13	–	–	–	5	5	–
$300 to $349	19	19	–	19	–	–	–	5	5	–
$350 to $399	18	18	–	18	–	–	–	3	3	–
$400 to $449	17	17	–	17	–	–	–	1	1	–
$450 to $499	10	10	–	10	–	–	–	2	2	–
$500 to $549	4	4	–	4	–	–	–	–	–	–
$550 to $599	3	3	–	3	–	–	–	–	–	–
$600 to $649	1	1	–	1	–	–	–	1	1	–
$650 to $699	1	1	–	1	–	–	–	1	1	–
$700 to $749	1	1	–	1	–	–	–	–	–	–
$750 to $999	1	1	–	1	–	–	–	–	–	–
$1,000 or more	–	–	–	–	–	–	–	–	–	–
No cash rent	8	8	–	8	1	1	1	9	9	–
Median (dollars)	332	332	–	332	–	–	–	95	95	–
Mean (dollars)	323	323	–	323	–	–	–	146	146	–
MEALS INCLUDED IN RENT										
Specified renter-occupied housing units	**136**	**136**	**–**	**136**	**1**	**1**	**1**	**110**	**110**	**–**
With meals included in rent	1	1	–	1	–	–	–	–	–	–
No meals included in rent	127	127	–	127	–	–	–	101	101	–
No cash rent	8	8	–	8	1	1	1	9	9	–

TIPSII [UPF] GH11A CENSUS90 71580800 10/20/92 9:02 AM MACHINE: C DATA:CENSUS90*H11ATIPSDA00. 09/18/92 15:05:46 TAPE: NONE FRAME: 372
TSF:CENSUS90*92. 09/18/92 15:11:45 UTF:CENSUS90*93. 09/18/92 15:11:45 META:CENSUS90*H11ATABLES00. 09/18/92 15:32:16

Table 5. **Age of Householder and Financial Characteristics of American Indian, Eskimo, or Aleut Households: 1990**—Con.

[For definitions of terms and meanings of symbols, see text]

American Indian/Alaska Native Area State County	American Indian Reservation and Trust Land—Con.							
	Pyramid Lake Reservation—Con.		Quartz Valley Rancheria			Quileute Reservation		
	Nevada—Con.			California			Washington	
	Storey County	Washoe County	Total	Total	Siskiyou County	Total	Total	Clallam County
Occupied housing units	**–**	**306**	**10**	**10**	**10**	**98**	**98**	**98**
AGE OF HOUSEHOLDER								
Owner-occupied housing units	**–**	**193**	**8**	**8**	**8**	**76**	**76**	**76**
Under 25 years	–	1	–	–	–	5	5	5
25 to 34 years	–	56	–	–	–	21	21	21
35 to 44 years	–	41	–	–	–	21	21	21
45 to 54 years	–	33	2	2	2	19	19	19
55 to 64 years	–	23	–	–	–	5	5	5
65 to 74 years	–	18	4	4	4	3	3	3
75 years and over	–	21	2	2	2	2	2	2
Renter-occupied housing units	**–**	**113**	**2**	**2**	**2**	**22**	**22**	**22**
Under 25 years	–	15	–	–	–	2	2	2
25 to 34 years	–	43	1	1	1	9	9	9
35 to 44 years	–	22	1	1	1	8	8	8
45 to 54 years	–	18	–	–	–	2	2	2
55 to 64 years	–	8	–	–	–	1	1	1
65 to 74 years	–	6	–	–	–	–	–	–
75 years and over	–	1	–	–	–	–	–	–
HOUSEHOLDER 65 YEARS AND OVER								
Occupied housing units	**–**	**46**	**6**	**6**	**6**	**5**	**5**	**5**
1-person households	–	11	4	4	4	3	3	3
Units in structure:								
1, detached or attached	–	46	4	4	4	5	5	5
2 or more	–	–	–	–	–	–	–	–
Mobile home, trailer, or other	–	–	2	2	2	–	–	–
Specified owner	–	35	3	3	3	5	5	5
Mean value (dollars)	–	55 700	32 500	32 500	32 500	59 800	59 800	59 800
Specified renter	–	7	–	–	–	–	–	–
Mean contract rent (dollars)	–	129	–	–	–	–	–	–
VALUE								
Specified owner-occupied housing units	**–**	**158**	**3**	**3**	**3**	**55**	**55**	**55**
Less than $20,000	–	10	1	1	1	12	12	12
$20,000 to $29,999	–	7	–	–	–	8	8	8
$30,000 to $39,999	–	12	1	1	1	6	6	6
$40,000 to $49,999	–	8	1	1	1	9	9	9
$50,000 to $59,999	–	20	–	–	–	7	7	7
$60,000 to $69,999	–	74	–	–	–	6	6	6
$70,000 to $79,999	–	22	–	–	–	1	1	1
$80,000 to $89,999	–	4	–	–	–	5	5	5
$90,000 to $99,999	–	–	–	–	–	–	–	–
$100,000 to $124,999	–	1	–	–	–	–	–	–
$125,000 to $149,999	–	–	–	–	–	–	–	–
$150,000 to $174,999	–	–	–	–	–	–	–	–
$175,000 to $199,999	–	–	–	–	–	1	1	1
$200,000 to $249,999	–	–	–	–	–	–	–	–
$250,000 to $299,999	–	–	–	–	–	–	–	–
$300,000 to $399,999	–	–	–	–	–	–	–	–
$400,000 to $499,999	–	–	–	–	–	–	–	–
$500,000 or more	–	–	–	–	–	–	–	–
Median (dollars)	–	65 900	37 500	37 500	37 500	41 900	41 900	41 900
Mean (dollars)	–	58 200	32 500	32 500	32 500	44 100	44 100	44 100
Owner-occupied mobile homes or trailers	**–**	**10**	**3**	**3**	**3**	**18**	**18**	**18**
Median (dollars)	–	22 500	13 800	13 800	13 800	10 000–	10 000–	10 000–
Mean (dollars)	–	38 500	15 800	15 800	15 800	21 700	21 700	21 700
CONTRACT RENT								
Specified renter-occupied housing units	**–**	**110**	**2**	**2**	**2**	**22**	**22**	**22**
Less than $100	–	52	–	–	–	2	2	2
$100 to $149	–	12	–	–	–	2	2	2
$150 to $199	–	11	–	–	–	2	2	2
$200 to $249	–	8	–	–	–	6	6	6
$250 to $299	–	5	1	1	1	–	–	–
$300 to $349	–	5	–	–	–	1	1	1
$350 to $399	–	3	–	–	–	–	–	–
$400 to $449	–	1	–	–	–	–	–	–
$450 to $499	–	2	–	–	–	–	–	–
$500 to $549	–	–	–	–	–	–	–	–
$550 to $599	–	–	–	–	–	–	–	–
$600 to $649	–	1	–	–	–	–	–	–
$650 to $699	–	1	–	–	–	–	–	–
$700 to $749	–	–	–	–	–	–	–	–
$750 to $999	–	–	–	–	–	–	–	–
$1,000 or more	–	–	–	–	–	–	–	–
No cash rent	–	9	1	1	1	9	9	9
Median (dollars)	–	95	263	263	263	202	202	202
Mean (dollars)	–	146	263	263	263	177	177	177
MEALS INCLUDED IN RENT								
Specified renter-occupied housing units	**–**	**110**	**2**	**2**	**2**	**22**	**22**	**22**
With meals included in rent	–	–	–	–	–	–	–	–
No meals included in rent	–	101	1	1	1	13	13	13
No cash rent	–	9	1	1	1	9	9	9

TIPSII [UPF] GH11A CENSUS90 71580800 10/20/92 9:02 AM MACHINE: C DATA:CENSUS90*H11ATIPSDA00. 09/18/92 15:05:46 TAPE: NONE FRAME: 373
TSF:CENSUS90*92. 09/18/92 15:11:45 UTF:CENSUS90*93. 09/18/92 15:11:45 META:CENSUS90*H11ATABLES00. 09/18/92 15:32:16

Table 5. **Age of Householder and Financial Characteristics of American Indian, Eskimo, or Aleut Households: 1990**—Con.

[For definitions of terms and meanings of symbols, see text]

American Indian/Alaska Native Area State County	American Indian Reservation and Trust Land—Con.									
	Quinault Reservation				Ramah Navajo Community			Ramona Reservation		
		Washington				New Mexico			California	
	Total	Total	Grays Harbor County	Jefferson County	Total	Total	Cibola County	Total	Total	Riverside County
Occupied housing units	**275**	**275**	**231**	**44**	**47**	**47**	**47**	**–**	**–**	**–**
AGE OF HOUSEHOLDER										
Owner-occupied housing units	**184**	**184**	**165**	**19**	**47**	**47**	**47**	**–**	**–**	**–**
Under 25 years	4	4	3	1	3	3	3	–	–	–
25 to 34 years	33	33	32	1	7	7	7	–	–	–
35 to 44 years	55	55	49	6	9	9	9	–	–	–
45 to 54 years	40	40	37	3	9	9	9	–	–	–
55 to 64 years	26	26	22	4	6	6	6	–	–	–
65 to 74 years	17	17	14	3	5	5	5	–	–	–
75 years and over	9	9	8	1	8	8	8	–	–	–
Renter-occupied housing units	**91**	**91**	**66**	**25**	**–**	**–**	**–**	**–**	**–**	**–**
Under 25 years	11	11	10	1	–	–	–	–	–	–
25 to 34 years	35	35	30	5	–	–	–	–	–	–
35 to 44 years	23	23	14	9	–	–	–	–	–	–
45 to 54 years	11	11	7	4	–	–	–	–	–	–
55 to 64 years	2	2	–	2	–	–	–	–	–	–
65 to 74 years	5	5	2	3	–	–	–	–	–	–
75 years and over	4	4	3	1	–	–	–	–	–	–
HOUSEHOLDER 65 YEARS AND OVER										
Occupied housing units	**35**	**35**	**27**	**8**	**13**	**13**	**13**	**–**	**–**	**–**
1-person households	7	7	5	2	2	2	2	–	–	–
Units in structure:										
1, detached or attached	31	31	23	8	13	13	13	–	–	–
2 or more	1	1	1	–	–	–	–	–	–	–
Mobile home, trailer, or other	3	3	3	–	–	–	–	–	–	–
Specified owner	21	21	17	4	11	11	11	–	–	–
Mean value (dollars)	34 300	34 300	36 900	23 300	16 600	16 600	16 600	–	–	–
Specified renter	9	9	5	4	–	–	–	–	–	–
Mean contract rent (dollars)	118	118	121	117	–	–	–	–	–	–
VALUE										
Specified owner-occupied housing units	**135**	**135**	**117**	**18**	**40**	**40**	**40**	**–**	**–**	**–**
Less than $20,000	33	33	29	4	31	31	31	–	–	–
$20,000 to $29,999	27	27	19	8	2	2	2	–	–	–
$30,000 to $39,999	19	19	18	1	2	2	2	–	–	–
$40,000 to $49,999	11	11	9	2	1	1	1	–	–	–
$50,000 to $59,999	10	10	10	–	2	2	2	–	–	–
$60,000 to $69,999	17	17	16	1	1	1	1	–	–	–
$70,000 to $79,999	9	9	8	1	1	1	1	–	–	–
$80,000 to $89,999	5	5	4	1	–	–	–	–	–	–
$90,000 to $99,999	–	–	–	–	–	–	–	–	–	–
$100,000 to $124,999	1	1	1	–	–	–	–	–	–	–
$125,000 to $149,999	3	3	3	–	–	–	–	–	–	–
$150,000 to $174,999	–	–	–	–	–	–	–	–	–	–
$175,000 to $199,999	–	–	–	–	–	–	–	–	–	–
$200,000 to $249,999	–	–	–	–	–	–	–	–	–	–
$250,000 to $299,999	–	–	–	–	–	–	–	–	–	–
$300,000 to $399,999	–	–	–	–	–	–	–	–	–	–
$400,000 to $499,999	–	–	–	–	–	–	–	–	–	–
$500,000 or more	–	–	–	–	–	–	–	–	–	–
Median (dollars)	33 800	33 800	35 800	26 300	10 000–	10 000–	10 000–	–	–	–
Mean (dollars)	40 800	40 800	42 100	32 100	18 000	18 000	18 000	–	–	–
Owner-occupied mobile homes or trailers	**40**	**40**	**40**	**–**	**2**	**2**	**2**	**–**	**–**	**–**
Median (dollars)	14 200	14 200	14 200	–	12 500	12 500	12 500	–	–	–
Mean (dollars)	21 600	21 600	21 600	–	13 300	13 300	13 300	–	–	–
CONTRACT RENT										
Specified renter-occupied housing units	**90**	**90**	**65**	**25**	**–**	**–**	**–**	**–**	**–**	**–**
Less than $100	17	17	8	9	–	–	–	–	–	–
$100 to $149	24	24	20	4	–	–	–	–	–	–
$150 to $199	10	10	6	4	–	–	–	–	–	–
$200 to $249	9	9	7	2	–	–	–	–	–	–
$250 to $299	4	4	4	–	–	–	–	–	–	–
$300 to $349	2	2	1	1	–	–	–	–	–	–
$350 to $399	1	1	1	–	–	–	–	–	–	–
$400 to $449	2	2	2	–	–	–	–	–	–	–
$450 to $499	1	1	1	–	–	–	–	–	–	–
$500 to $549	–	–	–	–	–	–	–	–	–	–
$550 to $599	1	1	1	–	–	–	–	–	–	–
$600 to $649	–	–	–	–	–	–	–	–	–	–
$650 to $699	–	–	–	–	–	–	–	–	–	–
$700 to $749	–	–	–	–	–	–	–	–	–	–
$750 to $999	–	–	–	–	–	–	–	–	–	–
$1,000 or more	–	–	–	–	–	–	–	–	–	–
No cash rent	19	19	14	5	–	–	–	–	–	–
Median (dollars)	135	135	141	113	–	–	–	–	–	–
Mean (dollars)	163	163	179	122	–	–	–	–	–	–
MEALS INCLUDED IN RENT										
Specified renter-occupied housing units	**90**	**90**	**65**	**25**	**–**	**–**	**–**	**–**	**–**	**–**
With meals included in rent	–	–	–	–	–	–	–	–	–	–
No meals included in rent	71	71	51	20	–	–	–	–	–	–
No cash rent	19	19	14	5	–	–	–	–	–	–

TIPSII [UPF] GH11A CENSUS90 71580800 10/20/92 9:02 AM MACHINE: C DATA:CENSUS90*H11ATIPSDA00. 09/18/92 15:05:46 TAPE: NONE FRAME: 374
TSF:CENSUS90*92. 09/18/92 15:11:45 UTF:CENSUS90*93. 09/18/92 15:11:45 META:CENSUS90*H11ATABLES00. 09/18/92 15:32:16

Table 5. **Age of Householder and Financial Characteristics of American Indian, Eskimo, or Aleut Households: 1990—** Con.

[For definitions of terms and meanings of symbols, see text]

American Indian/Alaska Native Area State County	American Indian Reservation and Trust Land—Con.									
	Rankokus Reservation (state)				Red Cliff Reservation			Red Cliff Trust Lands		
		New Jersey				Wisconsin			Wisconsin	
	Total	Total	Burlington County	Red Cliff Reservation and Trust Lands, WI	Total	Total	Bayfield County	Total	Total	Bayfield County
Occupied housing units	**–**	**–**	**–**	**216**	**216**	**216**	**216**	**–**	**–**	**–**
AGE OF HOUSEHOLDER										
Owner-occupied housing units	**–**	**–**	**–**	**118**	**118**	**118**	**118**	**–**	**–**	**–**
Under 25 years	–	–	–	2	2	2	2	–	–	–
25 to 34 years	–	–	–	25	25	25	25	–	–	–
35 to 44 years	–	–	–	23	23	23	23	–	–	–
45 to 54 years	–	–	–	29	29	29	29	–	–	–
55 to 64 years	–	–	–	16	16	16	16	–	–	–
65 to 74 years	–	–	–	18	18	18	18	–	–	–
75 years and over	–	–	–	5	5	5	5	–	–	–
Renter-occupied housing units	**–**	**–**	**–**	**98**	**98**	**98**	**98**	**–**	**–**	**–**
Under 25 years	–	–	–	15	15	15	15	–	–	–
25 to 34 years	–	–	–	28	28	28	28	–	–	–
35 to 44 years	–	–	–	21	21	21	21	–	–	–
45 to 54 years	–	–	–	13	13	13	13	–	–	–
55 to 64 years	–	–	–	11	11	11	11	–	–	–
65 to 74 years	–	–	–	7	7	7	7	–	–	–
75 years and over	–	–	–	3	3	3	3	–	–	–
HOUSEHOLDER 65 YEARS AND OVER										
Occupied housing units	**–**	**–**	**–**	**33**	**33**	**33**	**33**	**–**	**–**	**–**
1-person households	–	–	–	10	10	10	10	–	–	–
Units in structure:										
1, detached or attached	–	–	–	18	18	18	18	–	–	–
2 or more	–	–	–	5	5	5	5	–	–	–
Mobile home, trailer, or other	–	–	–	10	10	10	10	–	–	–
Specified owner	–	–	–	9	9	9	9	–	–	–
Mean value (dollars)	–	–	–	24 700	24 700	24 700	24 700	–	–	–
Specified renter	–	–	–	9	9	9	9	–	–	–
Mean contract rent (dollars)	–	–	–	94	94	94	94	–	–	–
VALUE										
Specified owner-occupied housing units	**–**	**–**	**–**	**55**	**55**	**55**	**55**	**–**	**–**	**–**
Less than $20,000	–	–	–	13	13	13	13	–	–	–
$20,000 to $29,999	–	–	–	5	5	5	5	–	–	–
$30,000 to $39,999	–	–	–	9	9	9	9	–	–	–
$40,000 to $49,999	–	–	–	15	15	15	15	–	–	–
$50,000 to $59,999	–	–	–	9	9	9	9	–	–	–
$60,000 to $69,999	–	–	–	2	2	2	2	–	–	–
$70,000 to $79,999	–	–	–	–	–	–	–	–	–	–
$80,000 to $89,999	–	–	–	1	1	1	1	–	–	–
$90,000 to $99,999	–	–	–	1	1	1	1	–	–	–
$100,000 to $124,999	–	–	–	–	–	–	–	–	–	–
$125,000 to $149,999	–	–	–	–	–	–	–	–	–	–
$150,000 to $174,999	–	–	–	–	–	–	–	–	–	–
$175,000 to $199,999	–	–	–	–	–	–	–	–	–	–
$200,000 to $249,999	–	–	–	–	–	–	–	–	–	–
$250,000 to $299,999	–	–	–	–	–	–	–	–	–	–
$300,000 to $399,999	–	–	–	–	–	–	–	–	–	–
$400,000 to $499,999	–	–	–	–	–	–	–	–	–	–
$500,000 or more	–	–	–	–	–	–	–	–	–	–
Median (dollars)	–	–	–	40 300	40 300	40 300	40 300	–	–	–
Mean (dollars)	–	–	–	38 100	38 100	38 100	38 100	–	–	–
Owner-occupied mobile homes or trailers	**–**	**–**	**–**	**57**	**57**	**57**	**57**	**–**	**–**	**–**
Median (dollars)	–	–	–	11 600	11 600	11 600	11 600	–	–	–
Mean (dollars)	–	–	–	16 600	16 600	16 600	16 600	–	–	–
CONTRACT RENT										
Specified renter-occupied housing units	**–**	**–**	**–**	**95**	**95**	**95**	**95**	**–**	**–**	**–**
Less than $100	–	–	–	38	38	38	38	–	–	–
$100 to $149	–	–	–	16	16	16	16	–	–	–
$150 to $199	–	–	–	16	16	16	16	–	–	–
$200 to $249	–	–	–	4	4	4	4	–	–	–
$250 to $299	–	–	–	–	–	–	–	–	–	–
$300 to $349	–	–	–	–	–	–	–	–	–	–
$350 to $399	–	–	–	–	–	–	–	–	–	–
$400 to $449	–	–	–	–	–	–	–	–	–	–
$450 to $499	–	–	–	–	–	–	–	–	–	–
$500 to $549	–	–	–	–	–	–	–	–	–	–
$550 to $599	–	–	–	–	–	–	–	–	–	–
$600 to $649	–	–	–	–	–	–	–	–	–	–
$650 to $699	–	–	–	–	–	–	–	–	–	–
$700 to $749	–	–	–	–	–	–	–	–	–	–
$750 to $999	–	–	–	–	–	–	–	–	–	–
$1,000 or more	–	–	–	–	–	–	–	–	–	–
No cash rent	–	–	–	21	21	21	21	–	–	–
Median (dollars)	–	–	–	96	96	96	96	–	–	–
Mean (dollars)	–	–	–	104	104	104	104	–	–	–
MEALS INCLUDED IN RENT										
Specified renter-occupied housing units	**–**	**–**	**–**	**95**	**95**	**95**	**95**	**–**	**–**	**–**
With meals included in rent	–	–	–	5	5	5	5	–	–	–
No meals included in rent	–	–	–	69	69	69	69	–	–	–
No cash rent	–	–	–	21	21	21	21	–	–	–

TIPSII [UPF] GH11A CENSUS90 71580800 10/20/92 9:02 AM MACHINE: C DATA:CENSUS90*H11ATIPSDA00. 09/18/92 15:05:46 TAPE: NONE FRAME: 375
TSF:CENSUS90*92. 09/18/92 15:11:45 UTF:CENSUS90*93. 09/18/92 15:11:45 META:CENSUS90*H11ATABLES00. 09/18/92 15:32:16

Table 5. **Age of Householder and Financial Characteristics of American Indian, Eskimo, or Aleut Households: 1990—** Con.

[For definitions of terms and meanings of symbols, see text]

American Indian/Alaska Native Area State County	American Indian Reservation and Trust Land—Con.									
	Redding Rancheria			Red Lake Reservation						
		California			Minnesota					
	Total	Total	Shasta County	Total	Total	Beltrami County	Clearwater County	Koochiching County	Lake of the Woods County	Marshall County
Occupied housing units	**25**	**25**	**25**	**928**	**928**	**914**	**14**	**–**	**–**	**–**
AGE OF HOUSEHOLDER										
Owner-occupied housing units	**17**	**17**	**17**	**585**	**585**	**571**	**14**	**–**	**–**	**–**
Under 25 years	–	–	–	20	20	19	1	–	–	–
25 to 34 years	3	3	3	112	112	110	2	–	–	–
35 to 44 years	3	3	3	159	159	158	1	–	–	–
45 to 54 years	6	6	6	88	88	88	–	–	–	–
55 to 64 years	2	2	2	106	106	103	3	–	–	–
65 to 74 years	3	3	3	61	61	56	5	–	–	–
75 years and over	–	–	–	39	39	37	2	–	–	–
Renter-occupied housing units	**8**	**8**	**8**	**343**	**343**	**343**	**–**	**–**	**–**	**–**
Under 25 years	2	2	2	45	45	45	–	–	–	–
25 to 34 years	2	2	2	131	131	131	–	–	–	–
35 to 44 years	1	1	1	69	69	69	–	–	–	–
45 to 54 years	2	2	2	39	39	39	–	–	–	–
55 to 64 years	–	–	–	40	40	40	–	–	–	–
65 to 74 years	–	–	–	14	14	14	–	–	–	–
75 years and over	1	1	1	5	5	5	–	–	–	–
HOUSEHOLDER 65 YEARS AND OVER										
Occupied housing units	**4**	**4**	**4**	**119**	**119**	**112**	**7**	**–**	**–**	**–**
1-person households	1	1	1	38	38	35	3	–	–	–
Units in structure:										
1, detached or attached	3	3	3	108	108	103	5	–	–	–
2 or more	–	–	–	3	3	3	–	–	–	–
Mobile home, trailer, or other	1	1	1	8	8	6	2	–	–	–
Specified owner	3	3	3	86	86	82	4	–	–	–
Mean value (dollars)	146 700	146 700	146 700	30 100	30 100	30 200	27 500	–	–	–
Specified renter	1	1	1	19	19	19	–	–	–	–
Mean contract rent (dollars)	–	–	–	80	80	80	–	–	–	–
VALUE										
Specified owner-occupied housing units	**7**	**7**	**7**	**501**	**501**	**492**	**9**	**–**	**–**	**–**
Less than $20,000	–	–	–	101	101	99	2	–	–	–
$20,000 to $29,999	–	–	–	60	60	54	6	–	–	–
$30,000 to $39,999	–	–	–	124	124	124	–	–	–	–
$40,000 to $49,999	–	–	–	106	106	106	–	–	–	–
$50,000 to $59,999	–	–	–	48	48	47	1	–	–	–
$60,000 to $69,999	–	–	–	28	28	28	–	–	–	–
$70,000 to $79,999	2	2	2	15	15	15	–	–	–	–
$80,000 to $89,999	–	–	–	7	7	7	–	–	–	–
$90,000 to $99,999	–	–	–	2	2	2	–	–	–	–
$100,000 to $124,999	3	3	3	3	3	3	–	–	–	–
$125,000 to $149,999	1	1	1	2	2	2	–	–	–	–
$150,000 to $174,999	–	–	–	1	1	1	–	–	–	–
$175,000 to $199,999	–	–	–	–	–	–	–	–	–	–
$200,000 to $249,999	1	1	1	2	2	2	–	–	–	–
$250,000 to $299,999	–	–	–	–	–	–	–	–	–	–
$300,000 to $399,999	–	–	–	–	–	–	–	–	–	–
$400,000 to $499,999	–	–	–	–	–	–	–	–	–	–
$500,000 or more	–	–	–	2	2	2	–	–	–	–
Median (dollars)	112 500	112 500	112 500	37 800	37 800	38 000	25 600	–	–	–
Mean (dollars)	121 400	121 400	121 400	41 000	41 000	41 200	25 100	–	–	–
Owner-occupied mobile homes or trailers	**10**	**10**	**10**	**48**	**48**	**45**	**3**	**–**	**–**	**–**
Median (dollars)	20 000	20 000	20 000	10 000–	10 000–	10 000–	10 000–	–	–	–
Mean (dollars)	36 300	36 300	36 300	15 400	15 400	15 400	15 200	–	–	–
CONTRACT RENT										
Specified renter-occupied housing units	**8**	**8**	**8**	**341**	**341**	**341**	**–**	**–**	**–**	**–**
Less than $100	–	–	–	177	177	177	–	–	–	–
$100 to $149	–	–	–	64	64	64	–	–	–	–
$150 to $199	–	–	–	16	16	16	–	–	–	–
$200 to $249	–	–	–	11	11	11	–	–	–	–
$250 to $299	1	1	1	10	10	10	–	–	–	–
$300 to $349	1	1	1	1	1	1	–	–	–	–
$350 to $399	–	–	–	2	2	2	–	–	–	–
$400 to $449	–	–	–	1	1	1	–	–	–	–
$450 to $499	–	–	–	–	–	–	–	–	–	–
$500 to $549	–	–	–	–	–	–	–	–	–	–
$550 to $599	–	–	–	–	–	–	–	–	–	–
$600 to $649	–	–	–	–	–	–	–	–	–	–
$650 to $699	–	–	–	–	–	–	–	–	–	–
$700 to $749	–	–	–	–	–	–	–	–	–	–
$750 to $999	–	–	–	–	–	–	–	–	–	–
$1,000 or more	–	–	–	–	–	–	–	–	–	–
No cash rent	6	6	6	59	59	59	–	–	–	–
Median (dollars)	300	300	300	80–	80–	80–	–	–	–	–
Mean (dollars)	300	300	300	94	94	94	–	–	–	–
MEALS INCLUDED IN RENT										
Specified renter-occupied housing units	**8**	**8**	**8**	**341**	**341**	**341**	**–**	**–**	**–**	**–**
With meals included in rent	–	–	–	–	–	–	–	–	–	–
No meals included in rent	2	2	2	282	282	282	–	–	–	–
No cash rent	6	6	6	59	59	59	–	–	–	–

TIPSII [UPF] GH11A CENSUS90 71580800 10/20/92 9:02 AM MACHINE: C DATA:CENSUS90*H11ATIPSDA00. 09/18/92 15:05:46 TAPE: NONE FRAME: 376
TSF:CENSUS90*92. 09/18/92 15:11:45 UTF:CENSUS90*93. 09/18/92 15:11:45 META:CENSUS90*H11ATABLES00. 09/18/92 15:32:16

Table 5. **Age of Householder and Financial Characteristics of American Indian, Eskimo, or Aleut Households: 1990**—Con.

[For definitions of terms and meanings of symbols, see text]

American Indian/Alaska Native Area State County	American Indian Reservation and Trust Land—Con.									
	Red Lake Reservation—Con.				Redwood Valley Rancheria			Reno-Sparks Colony		
	Minnesota—Con.					California			Nevada	
	Pennington County	Polk County	Red Lake County	Roseau County	Total	Total	Mendocino County	Total	Total	Washoe County
Occupied housing units	–	–	–	–	**4**	**4**	**4**	**66**	**66**	**66**
AGE OF HOUSEHOLDER										
Owner-occupied housing units	–	–	–	–	**4**	**4**	**4**	**54**	**54**	**54**
Under 25 years	–	–	–	–	–	–	–	–	–	–
25 to 34 years	–	–	–	–	–	–	–	6	6	6
35 to 44 years	–	–	–	–	1	1	1	13	13	13
45 to 54 years	–	–	–	–	1	1	1	19	19	19
55 to 64 years	–	–	–	–	1	1	1	11	11	11
65 to 74 years	–	–	–	–	–	–	–	2	2	2
75 years and over	–	–	–	–	1	1	1	3	3	3
Renter-occupied housing units	–	–	–	–	–	–	–	**12**	**12**	**12**
Under 25 years	–	–	–	–	–	–	–	1	1	1
25 to 34 years	–	–	–	–	–	–	–	2	2	2
35 to 44 years	–	–	–	–	–	–	–	5	5	5
45 to 54 years	–	–	–	–	–	–	–	3	3	3
55 to 64 years	–	–	–	–	–	–	–	–	–	–
65 to 74 years	–	–	–	–	–	–	–	1	1	1
75 years and over	–	–	–	–	–	–	–	–	–	–
HOUSEHOLDER 65 YEARS AND OVER										
Occupied housing units	–	–	–	–	**1**	**1**	**1**	**6**	**6**	**6**
1-person households	–	–	–	–	–	–	–	1	1	1
Units in structure:										
1, detached or attached	–	–	–	–	1	1	1	6	6	6
2 or more	–	–	–	–	–	–	–	–	–	–
Mobile home, trailer, or other	–	–	–	–	–	–	–	–	–	–
Specified owner	–	–	–	–	1	1	1	5	5	5
Mean value (dollars)	–	–	–	–	137 500	137 500	137 500	49 500	49 500	49 500
Specified renter	–	–	–	–	–	–	–	1	1	1
Mean contract rent (dollars)	–	–	–	–	–	–	–	90	90	90
VALUE										
Specified owner-occupied housing units	–	–	–	–	**1**	**1**	**1**	**49**	**49**	**49**
Less than $20,000	–	–	–	–	–	–	–	3	3	3
$20,000 to $29,999	–	–	–	–	–	–	–	6	6	6
$30,000 to $39,999	–	–	–	–	–	–	–	7	7	7
$40,000 to $49,999	–	–	–	–	–	–	–	5	5	5
$50,000 to $59,999	–	–	–	–	–	–	–	13	13	13
$60,000 to $69,999	–	–	–	–	–	–	–	6	6	6
$70,000 to $79,999	–	–	–	–	–	–	–	3	3	3
$80,000 to $89,999	–	–	–	–	–	–	–	2	2	2
$90,000 to $99,999	–	–	–	–	–	–	–	1	1	1
$100,000 to $124,999	–	–	–	–	–	–	–	2	2	2
$125,000 to $149,999	–	–	–	–	1	1	1	–	–	–
$150,000 to $174,999	–	–	–	–	–	–	–	1	1	1
$175,000 to $199,999	–	–	–	–	–	–	–	–	–	–
$200,000 to $249,999	–	–	–	–	–	–	–	–	–	–
$250,000 to $299,999	–	–	–	–	–	–	–	–	–	–
$300,000 to $399,999	–	–	–	–	–	–	–	–	–	–
$400,000 to $499,999	–	–	–	–	–	–	–	–	–	–
$500,000 or more	–	–	–	–	–	–	–	–	–	–
Median (dollars)	–	–	–	–	137 500	137 500	137 500	51 600	51 600	51 600
Mean (dollars)	–	–	–	–	137 500	137 500	137 500	53 500	53 500	53 500
Owner-occupied mobile homes or trailers	–	–	–	–	–	–	–	**4**	**4**	**4**
Median (dollars)	–	–	–	–	–	–	–	50 000	50 000	50 000
Mean (dollars)	–	–	–	–	–	–	–	215 000	215 000	215 000
CONTRACT RENT										
Specified renter-occupied housing units	–	–	–	–	–	–	–	**12**	**12**	**12**
Less than $100	–	–	–	–	–	–	–	3	3	3
$100 to $149	–	–	–	–	–	–	–	3	3	3
$150 to $199	–	–	–	–	–	–	–	2	2	2
$200 to $249	–	–	–	–	–	–	–	2	2	2
$250 to $299	–	–	–	–	–	–	–	1	1	1
$300 to $349	–	–	–	–	–	–	–	–	–	–
$350 to $399	–	–	–	–	–	–	–	1	1	1
$400 to $449	–	–	–	–	–	–	–	–	–	–
$450 to $499	–	–	–	–	–	–	–	–	–	–
$500 to $549	–	–	–	–	–	–	–	–	–	–
$550 to $599	–	–	–	–	–	–	–	–	–	–
$600 to $649	–	–	–	–	–	–	–	–	–	–
$650 to $699	–	–	–	–	–	–	–	–	–	–
$700 to $749	–	–	–	–	–	–	–	–	–	–
$750 to $999	–	–	–	–	–	–	–	–	–	–
$1,000 or more	–	–	–	–	–	–	–	–	–	–
No cash rent	–	–	–	–	–	–	–	–	–	–
Median (dollars)	–	–	–	–	–	–	–	150	150	150
Mean (dollars)	–	–	–	–	–	–	–	165	165	165
MEALS INCLUDED IN RENT										
Specified renter-occupied housing units	–	–	–	–	–	–	–	**12**	**12**	**12**
With meals included in rent	–	–	–	–	–	–	–	–	–	–
No meals included in rent	–	–	–	–	–	–	–	12	12	12
No cash rent	–	–	–	–	–	–	–	–	–	–

TIPSII [UPF] GH11A CENSUS90 71580800 10/20/92 9:02 AM MACHINE: C DATA:CENSUS90*H11ATIPSDA00. 09/18/92 15:05:46 TAPE: NONE FRAME: 377
TSF:CENSUS90*92. 09/18/92 15:11:45 UTF:CENSUS90*93. 09/18/92 15:11:45 META:CENSUS90*H11ATABLES00. 09/18/92 15:32:16

Table 5. **Age of Householder and Financial Characteristics of American Indian, Eskimo, or Aleut Households: 1990—** Con.

[For definitions of terms and meanings of symbols, see text]

American Indian/Alaska Native Area State County	American Indian Reservation and Trust Land—Con.								
	Resighini Rancheria			Rincon Reservation			Roaring Creek Rancheria		
		California			California			California	
	Total	Total	Del Norte County	Total	Total	San Diego County	Total	Total	Shasta County
Occupied housing units	**8**	**8**	**8**	**124**	**124**	**124**	**4**	**4**	**4**
AGE OF HOUSEHOLDER									
Owner-occupied housing units	**8**	**8**	**8**	**91**	**91**	**91**	**–**	**–**	**–**
Under 25 years	–	–	–	9	9	9	–	–	–
25 to 34 years	2	2	2	10	10	10	–	–	–
35 to 44 years	5	5	5	28	28	28	–	–	–
45 to 54 years	–	–	–	16	16	16	–	–	–
55 to 64 years	1	1	1	14	14	14	–	–	–
65 to 74 years	–	–	–	8	8	8	–	–	–
75 years and over	–	–	–	6	6	6	–	–	–
Renter-occupied housing units	**–**	**–**	**–**	**33**	**33**	**33**	**4**	**4**	**4**
Under 25 years	–	–	–	1	1	1	–	–	–
25 to 34 years	–	–	–	11	11	11	2	2	2
35 to 44 years	–	–	–	9	9	9	1	1	1
45 to 54 years	–	–	–	4	4	4	1	1	1
55 to 64 years	–	–	–	4	4	4	–	–	–
65 to 74 years	–	–	–	3	3	3	–	–	–
75 years and over	–	–	–	1	1	1	–	–	–
HOUSEHOLDER 65 YEARS AND OVER									
Occupied housing units	**–**	**–**	**–**	**18**	**18**	**18**	**–**	**–**	**–**
1-person households	–	–	–	5	5	5	–	–	–
Units in structure:									
1, detached or attached	–	–	–	16	16	16	–	–	–
2 or more	–	–	–	–	–	–	–	–	–
Mobile home, trailer, or other	–	–	–	2	2	2	–	–	–
Specified owner	–	–	–	12	12	12	–	–	–
Mean value (dollars)	–	–	–	84 000	84 000	84 000	–	–	–
Specified renter	–	–	–	4	4	4	–	–	–
Mean contract rent (dollars)	–	–	–	50	50	50	–	–	–
VALUE									
Specified owner-occupied housing units	**5**	**5**	**5**	**74**	**74**	**74**	**–**	**–**	**–**
Less than $20,000	–	–	–	3	3	3	–	–	–
$20,000 to $29,999	1	1	1	5	5	5	–	–	–
$30,000 to $39,999	1	1	1	4	4	4	–	–	–
$40,000 to $49,999	1	1	1	1	1	1	–	–	–
$50,000 to $59,999	1	1	1	5	5	5	–	–	–
$60,000 to $69,999	1	1	1	8	8	8	–	–	–
$70,000 to $79,999	–	–	–	3	3	3	–	–	–
$80,000 to $89,999	–	–	–	5	5	5	–	–	–
$90,000 to $99,999	–	–	–	5	5	5	–	–	–
$100,000 to $124,999	–	–	–	14	14	14	–	–	–
$125,000 to $149,999	–	–	–	11	11	11	–	–	–
$150,000 to $174,999	–	–	–	5	5	5	–	–	–
$175,000 to $199,999	–	–	–	–	–	–	–	–	–
$200,000 to $249,999	–	–	–	3	3	3	–	–	–
$250,000 to $299,999	–	–	–	1	1	1	–	–	–
$300,000 to $399,999	–	–	–	–	–	–	–	–	–
$400,000 to $499,999	–	–	–	–	–	–	–	–	–
$500,000 or more	–	–	–	1	1	1	–	–	–
Median (dollars)	47 500	47 500	47 500	96 000	96 000	96 000	–	–	–
Mean (dollars)	44 500	44 500	44 500	104 100	104 100	104 100	–	–	–
Owner-occupied mobile homes or trailers	**3**	**3**	**3**	**11**	**11**	**11**	**–**	**–**	**–**
Median (dollars)	10 000–	10 000–	10 000–	12 500	12 500	12 500	–	–	–
Mean (dollars)	11 800	11 800	11 800	27 700	27 700	27 700	–	–	–
CONTRACT RENT									
Specified renter-occupied housing units	**–**	**–**	**–**	**32**	**32**	**32**	**3**	**3**	**3**
Less than $100	–	–	–	7	7	7	–	–	–
$100 to $149	–	–	–	1	1	1	–	–	–
$150 to $199	–	–	–	1	1	1	–	–	–
$200 to $249	–	–	–	–	–	–	–	–	–
$250 to $299	–	–	–	–	–	–	–	–	–
$300 to $349	–	–	–	1	1	1	–	–	–
$350 to $399	–	–	–	3	3	3	–	–	–
$400 to $449	–	–	–	–	–	–	–	–	–
$450 to $499	–	–	–	1	1	1	–	–	–
$500 to $549	–	–	–	5	5	5	–	–	–
$550 to $599	–	–	–	2	2	2	–	–	–
$600 to $649	–	–	–	1	1	1	–	–	–
$650 to $699	–	–	–	–	–	–	–	–	–
$700 to $749	–	–	–	–	–	–	–	–	–
$750 to $999	–	–	–	–	–	–	–	–	–
$1,000 or more	–	–	–	–	–	–	–	–	–
No cash rent	–	–	–	10	10	10	3	3	3
Median (dollars)	–	–	–	358	358	358	–	–	–
Mean (dollars)	–	–	–	315	315	315	–	–	–
MEALS INCLUDED IN RENT									
Specified renter-occupied housing units	**–**	**–**	**–**	**32**	**32**	**32**	**3**	**3**	**3**
With meals included in rent	–	–	–	2	2	2	–	–	–
No meals included in rent	–	–	–	20	20	20	–	–	–
No cash rent	–	–	–	10	10	10	3	3	3

TIPSII [UPF] GH11A CENSUS90 71580800 10/20/92 9:02 AM MACHINE: C DATA:CENSUS90*H11ATIPSDA00. 09/18/92 15:05:46 TAPE: NONE FRAME: 378
TSF:CENSUS90*92. 09/18/92 15:11:45 UTF:CENSUS90*93. 09/18/92 15:11:45 META:CENSUS90*H11ATABLES00. 09/18/92 15:32:16

Table 5. **Age of Householder and Financial Characteristics of American Indian, Eskimo, or Aleut Households: 1990**—Con.

[For definitions of terms and meanings of symbols, see text]

American Indian/Alaska Native Area State County	American Indian Reservation and Trust Land—Con.							
	Robinson Rancheria			Rocky Boy's Reservation and Trust Lands, MT	Rocky Boy's Reservation			
		California				Montana		
	Total	Total	Lake County		Total	Total	Chouteau County	Hill County
Occupied housing units	**25**	**25**	**25**	**407**	**312**	**312**	**8**	**304**
AGE OF HOUSEHOLDER								
Owner-occupied housing units	**14**	**14**	**14**	**209**	**165**	**165**	**–**	**165**
Under 25 years	1	1	1	6	4	4	–	4
25 to 34 years	4	4	4	39	26	26	–	26
35 to 44 years	5	5	5	51	42	42	–	42
45 to 54 years	–	–	–	43	36	36	–	36
55 to 64 years	3	3	3	29	23	23	–	23
65 to 74 years	1	1	1	27	21	21	–	21
75 years and over	–	–	–	14	13	13	–	13
Renter-occupied housing units	**11**	**11**	**11**	**198**	**147**	**147**	**8**	**139**
Under 25 years	1	1	1	12	12	12	–	12
25 to 34 years	5	5	5	72	50	50	3	47
35 to 44 years	2	2	2	50	39	39	1	38
45 to 54 years	1	1	1	34	28	28	3	25
55 to 64 years	2	2	2	15	10	10	–	10
65 to 74 years	–	–	–	9	4	4	1	3
75 years and over	–	–	–	6	4	4	–	4
HOUSEHOLDER 65 YEARS AND OVER								
Occupied housing units	**1**	**1**	**1**	**56**	**42**	**42**	**1**	**41**
1-person households	–	–	–	10	7	7	–	7
Units in structure:								
1, detached or attached	1	1	1	54	40	40	1	39
2 or more	–	–	–	–	–	–	–	–
Mobile home, trailer, or other	–	–	–	2	2	2	–	2
Specified owner	1	1	1	29	22	22	–	22
Mean value (dollars)	12 500	12 500	12 500	25 800	23 300	23 300	–	23 300
Specified renter	–	–	–	14	7	7	–	7
Mean contract rent (dollars)	–	–	–	61	75	75	–	75
VALUE								
Specified owner-occupied housing units	**14**	**14**	**14**	**118**	**93**	**93**	**–**	**93**
Less than $20,000	1	1	1	36	27	27	–	27
$20,000 to $29,999	–	–	–	26	21	21	–	21
$30,000 to $39,999	7	7	7	18	14	14	–	14
$40,000 to $49,999	1	1	1	29	22	22	–	22
$50,000 to $59,999	2	2	2	8	8	8	–	8
$60,000 to $69,999	1	1	1	1	1	1	–	1
$70,000 to $79,999	1	1	1	–	–	–	–	–
$80,000 to $89,999	1	1	1	–	–	–	–	–
$90,000 to $99,999	–	–	–	–	–	–	–	–
$100,000 to $124,999	–	–	–	–	–	–	–	–
$125,000 to $149,999	–	–	–	–	–	–	–	–
$150,000 to $174,999	–	–	–	–	–	–	–	–
$175,000 to $199,999	–	–	–	–	–	–	–	–
$200,000 to $249,999	–	–	–	–	–	–	–	–
$250,000 to $299,999	–	–	–	–	–	–	–	–
$300,000 to $399,999	–	–	–	–	–	–	–	–
$400,000 to $499,999	–	–	–	–	–	–	–	–
$500,000 or more	–	–	–	–	–	–	–	–
Median (dollars)	34 300	34 300	34 300	29 100	29 300	29 300	–	29 300
Mean (dollars)	44 100	44 100	44 100	30 100	30 600	30 600	–	30 600
Owner-occupied mobile homes or trailers	**–**	**–**	**–**	**27**	**19**	**19**	**–**	**19**
Median (dollars)	–	–	–	12 100	10 800	10 800	–	10 800
Mean (dollars)	–	–	–	18 500	17 700	17 700	–	17 700
CONTRACT RENT								
Specified renter-occupied housing units	**11**	**11**	**11**	**170**	**131**	**131**	**5**	**126**
Less than $100	10	10	10	94	63	63	1	62
$100 to $149	–	–	–	21	19	19	1	18
$150 to $199	–	–	–	12	11	11	1	10
$200 to $249	–	–	–	2	2	2	–	2
$250 to $299	–	–	–	1	1	1	–	1
$300 to $349	1	1	1	4	3	3	–	3
$350 to $399	–	–	–	–	–	–	–	–
$400 to $449	–	–	–	–	–	–	–	–
$450 to $499	–	–	–	–	–	–	–	–
$500 to $549	–	–	–	–	–	–	–	–
$550 to $599	–	–	–	–	–	–	–	–
$600 to $649	–	–	–	–	–	–	–	–
$650 to $699	–	–	–	–	–	–	–	–
$700 to $749	–	–	–	–	–	–	–	–
$750 to $999	–	–	–	–	–	–	–	–
$1,000 or more	–	–	–	–	–	–	–	–
No cash rent	–	–	–	36	32	32	2	30
Median (dollars)	80–	80–	80–	80–	80–	80–	113	80–
Mean (dollars)	80	80	80	86	92	92	109	92
MEALS INCLUDED IN RENT								
Specified renter-occupied housing units	**11**	**11**	**11**	**170**	**131**	**131**	**5**	**126**
With meals included in rent	–	–	–	–	–	–	–	–
No meals included in rent	11	11	11	134	99	99	3	96
No cash rent	–	–	–	36	32	32	2	30

TIPSII [UPF] GH11A CENSUS90 71580800 10/20/92 9:02 AM MACHINE: C DATA:CENSUS90*H11ATIPSDA00. 09/18/92 15:05:46 TAPE: NONE FRAME: 379
TSF:CENSUS90*92. 09/18/92 15:11:45 UTF:CENSUS90*93. 09/18/92 15:11:45 META:CENSUS90*H11ATABLES00. 09/18/92 15:32:16

Table 5. **Age of Householder and Financial Characteristics of American Indian, Eskimo, or Aleut Households: 1990**—Con.

[For definitions of terms and meanings of symbols, see text]

American Indian/Alaska Native Area State County	American Indian Reservation and Trust Land—Con.							
	Rocky Boy's Trust Lands				Rohnerville Rancheria			
		Montana				California		
	Total	Total	Chouteau County	Hill County	Total	Total	Humboldt County	Rosebud Reservation and Trust Lands, SD
Occupied housing units	**95**	**95**	**36**	**59**	**1**	**1**	**1**	**1 924**
AGE OF HOUSEHOLDER								
Owner-occupied housing units	**44**	**44**	**18**	**26**	**1**	**1**	**1**	**822**
Under 25 years	2	2	2	–	–	–	–	21
25 to 34 years	13	13	8	5	–	–	–	147
35 to 44 years	9	9	4	5	–	–	–	178
45 to 54 years	7	7	2	5	–	–	–	177
55 to 64 years	6	6	2	4	1	1	1	160
65 to 74 years	6	6	–	6	–	–	–	78
75 years and over	1	1	–	1	–	–	–	61
Renter-occupied housing units	**51**	**51**	**18**	**33**	**–**	**–**	**–**	**1 102**
Under 25 years	–	–	–	–	–	–	–	141
25 to 34 years	22	22	5	17	–	–	–	343
35 to 44 years	11	11	6	5	–	–	–	265
45 to 54 years	6	6	5	1	–	–	–	142
55 to 64 years	5	5	–	5	–	–	–	98
65 to 74 years	5	5	1	4	–	–	–	82
75 years and over	2	2	1	1	–	–	–	31
HOUSEHOLDER 65 YEARS AND OVER								
Occupied housing units	**14**	**14**	**2**	**12**	**–**	**–**	**–**	**252**
1-person households	3	3	–	3	–	–	–	86
Units in structure:								
1, detached or attached	14	14	2	12	–	–	–	189
2 or more	–	–	–	–	–	–	–	49
Mobile home, trailer, or other	–	–	–	–	–	–	–	14
Specified owner	7	7	–	7	–	–	–	89
Mean value (dollars)	33 400	33 400	–	33 400	–	–	–	19 200
Specified renter	7	7	2	5	–	–	–	109
Mean contract rent (dollars)	50	50	50	50	–	–	–	123
VALUE								
Specified owner-occupied housing units	**25**	**25**	**12**	**13**	**–**	**–**	**–**	**528**
Less than $20,000	9	9	7	2	–	–	–	353
$20,000 to $29,999	5	5	2	3	–	–	–	32
$30,000 to $39,999	4	4	–	4	–	–	–	26
$40,000 to $49,999	7	7	3	4	–	–	–	27
$50,000 to $59,999	–	–	–	–	–	–	–	31
$60,000 to $69,999	–	–	–	–	–	–	–	21
$70,000 to $79,999	–	–	–	–	–	–	–	17
$80,000 to $89,999	–	–	–	–	–	–	–	17
$90,000 to $99,999	–	–	–	–	–	–	–	3
$100,000 to $124,999	–	–	–	–	–	–	–	1
$125,000 to $149,999	–	–	–	–	–	–	–	–
$150,000 to $174,999	–	–	–	–	–	–	–	–
$175,000 to $199,999	–	–	–	–	–	–	–	–
$200,000 to $249,999	–	–	–	–	–	–	–	–
$250,000 to $299,999	–	–	–	–	–	–	–	–
$300,000 to $399,999	–	–	–	–	–	–	–	–
$400,000 to $499,999	–	–	–	–	–	–	–	–
$500,000 or more	–	–	–	–	–	–	–	–
Median (dollars)	28 500	28 500	18 300	33 800	–	–	–	10 000–
Mean (dollars)	28 100	28 100	23 300	32 600	–	–	–	23 700
Owner-occupied mobile homes or trailers	**8**	**8**	**3**	**5**	**1**	**1**	**1**	**113**
Median (dollars)	13 300	13 300	10 000–	14 200	10 000–	10 000–	10 000–	10 000–
Mean (dollars)	20 400	20 400	11 800	25 500	9 000	9 000	9 000	12 800
CONTRACT RENT								
Specified renter-occupied housing units	**39**	**39**	**10**	**29**	**–**	**–**	**–**	**1 066**
Less than $100	31	31	10	21	–	–	–	526
$100 to $149	2	2	–	2	–	–	–	166
$150 to $199	1	1	–	1	–	–	–	151
$200 to $249	–	–	–	–	–	–	–	81
$250 to $299	–	–	–	–	–	–	–	44
$300 to $349	1	1	–	1	–	–	–	20
$350 to $399	–	–	–	–	–	–	–	20
$400 to $449	–	–	–	–	–	–	–	5
$450 to $499	–	–	–	–	–	–	–	3
$500 to $549	–	–	–	–	–	–	–	1
$550 to $599	–	–	–	–	–	–	–	3
$600 to $649	–	–	–	–	–	–	–	–
$650 to $699	–	–	–	–	–	–	–	–
$700 to $749	–	–	–	–	–	–	–	–
$750 to $999	–	–	–	–	–	–	–	–
$1,000 or more	–	–	–	–	–	–	–	–
No cash rent	4	4	–	4	–	–	–	46
Median (dollars)	80–	80–	80–	80–	–	–	–	96
Mean (dollars)	69	69	50	77	–	–	–	122
MEALS INCLUDED IN RENT								
Specified renter-occupied housing units	**39**	**39**	**10**	**29**	**–**	**–**	**–**	**1 066**
With meals included in rent	–	–	–	–	–	–	–	4
No meals included in rent	35	35	10	25	–	–	–	1 016
No cash rent	4	4	–	4	–	–	–	46

TIPSII [UPF] GH11A CENSUS90 71580800 10/20/92 9:02 AM MACHINE: C DATA:CENSUS90*H11ATIPSDA00. 09/18/92 15:05:46 TAPE: NONE FRAME: 380
TSF:CENSUS90*92. 09/18/92 15:11:45 UTF:CENSUS90*93. 09/18/92 15:11:45 META:CENSUS90*H11ATABLES00. 09/18/92 15:32:16

Table 5. **Age of Householder and Financial Characteristics of American Indian, Eskimo, or Aleut Households: 1990**—Con.

[For definitions of terms and meanings of symbols, see text]

American Indian/Alaska Native Area State County	American Indian Reservation and Trust Land—Con.									
	Rosebud Reservation			Rosebud Trust Lands						Round Valley Reservation and Trust Lands, CA
		South Dakota			South Dakota					
	Total	Total	Todd County	Total	Total	Gregory County	Lyman County	Mellette County	Tripp County	
Occupied housing units	**1 656**	**1 656**	**1 656**	**268**	**268**	**25**	**–**	**169**	**74**	**169**
AGE OF HOUSEHOLDER										
Owner-occupied housing units	**705**	**705**	**705**	**117**	**117**	**9**	**–**	**78**	**30**	**88**
Under 25 years	14	14	14	7	7	–	–	7	–	1
25 to 34 years	123	123	123	24	24	3	–	13	8	11
35 to 44 years	158	158	158	20	20	1	–	14	5	19
45 to 54 years	151	151	151	26	26	–	–	15	11	18
55 to 64 years	137	137	137	23	23	–	–	19	4	20
65 to 74 years	67	67	67	11	11	3	–	7	1	13
75 years and over	55	55	55	6	6	2	–	3	1	6
Renter-occupied housing units	**951**	**951**	**951**	**151**	**151**	**16**	**–**	**91**	**44**	**81**
Under 25 years	128	128	128	13	13	1	–	9	3	10
25 to 34 years	300	300	300	43	43	2	–	22	19	21
35 to 44 years	225	225	225	40	40	5	–	24	11	17
45 to 54 years	123	123	123	19	19	3	–	11	5	8
55 to 64 years	77	77	77	21	21	5	–	12	4	8
65 to 74 years	71	71	71	11	11	–	–	9	2	13
75 years and over	27	27	27	4	4	–	–	4	–	4
HOUSEHOLDER 65 YEARS AND OVER										
Occupied housing units	**220**	**220**	**220**	**32**	**32**	**5**	**–**	**23**	**4**	**36**
1-person households	75	75	75	11	11	1	–	9	1	10
Units in structure:										
1, detached or attached	160	160	160	29	29	5	–	20	4	23
2 or more	48	48	48	1	1	–	–	1	–	3
Mobile home, trailer, or other	12	12	12	2	2	–	–	2	–	10
Specified owner	80	80	80	9	9	3	–	4	2	8
Mean value (dollars)	19 300	19 300	19 300	18 300	18 300	25 200	–	17 000	10 800	32 100
Specified renter	95	95	95	14	14	–	–	12	2	17
Mean contract rent (dollars)	126	126	126	99	99	–	–	86	237	66
VALUE										
Specified owner-occupied housing units	**459**	**459**	**459**	**69**	**69**	**5**	**–**	**40**	**24**	**50**
Less than $20,000	305	305	305	48	48	3	–	36	9	11
$20,000 to $29,999	31	31	31	1	1	–	–	–	1	4
$30,000 to $39,999	22	22	22	4	4	–	–	1	3	3
$40,000 to $49,999	25	25	25	2	2	1	–	–	1	13
$50,000 to $59,999	26	26	26	5	5	1	–	2	2	2
$60,000 to $69,999	17	17	17	4	4	–	–	1	3	7
$70,000 to $79,999	14	14	14	3	3	–	–	–	3	6
$80,000 to $89,999	15	15	15	2	2	–	–	–	2	1
$90,000 to $99,999	3	3	3	–	–	–	–	–	–	–
$100,000 to $124,999	1	1	1	–	–	–	–	–	–	1
$125,000 to $149,999	–	–	–	–	–	–	–	–	–	1
$150,000 to $174,999	–	–	–	–	–	–	–	–	–	–
$175,000 to $199,999	–	–	–	–	–	–	–	–	–	1
$200,000 to $249,999	–	–	–	–	–	–	–	–	–	–
$250,000 to $299,999	–	–	–	–	–	–	–	–	–	–
$300,000 to $399,999	–	–	–	–	–	–	–	–	–	–
$400,000 to $499,999	–	–	–	–	–	–	–	–	–	–
$500,000 or more	–	–	–	–	–	–	–	–	–	–
Median (dollars)	10 000–	10 000–	10 000–	10 000–	10 000–	10 000–	–	10 000–	33 300	45 700
Mean (dollars)	23 700	23 700	23 700	23 700	23 700	26 400	–	13 700	40 000	49 500
Owner-occupied mobile homes or trailers	**94**	**94**	**94**	**19**	**19**	**–**	**–**	**17**	**2**	**24**
Median (dollars)	10 000–	10 000–	10 000–	10 000–	10 000–	–	–	10 000–	10 000–	15 000
Mean (dollars)	13 400	13 400	13 400	9 900	9 900	–	–	10 000	9 000	24 600
CONTRACT RENT										
Specified renter-occupied housing units	**919**	**919**	**919**	**147**	**147**	**16**	**–**	**88**	**43**	**78**
Less than $100	445	445	445	81	81	8	–	48	25	45
$100 to $149	142	142	142	24	24	3	–	15	6	8
$150 to $199	137	137	137	14	14	1	–	10	3	6
$200 to $249	68	68	68	13	13	2	–	7	4	4
$250 to $299	42	42	42	2	2	–	–	–	2	1
$300 to $349	15	15	15	5	5	–	–	4	1	3
$350 to $399	20	20	20	–	–	–	–	–	–	1
$400 to $449	5	5	5	–	–	–	–	–	–	–
$450 to $499	2	2	2	1	1	–	–	1	–	2
$500 to $549	1	1	1	–	–	–	–	–	–	–
$550 to $599	3	3	3	–	–	–	–	–	–	–
$600 to $649	–	–	–	–	–	–	–	–	–	–
$650 to $699	–	–	–	–	–	–	–	–	–	–
$700 to $749	–	–	–	–	–	–	–	–	–	–
$750 to $999	–	–	–	–	–	–	–	–	–	–
$1,000 or more	–	–	–	–	–	–	–	–	–	–
No cash rent	39	39	39	7	7	2	–	3	2	8
Median (dollars)	99	99	99	84	84	80	–	88	80–	80–
Mean (dollars)	124	124	124	110	110	99	–	113	106	111
MEALS INCLUDED IN RENT										
Specified renter-occupied housing units	**919**	**919**	**919**	**147**	**147**	**16**	**–**	**88**	**43**	**78**
With meals included in rent	3	3	3	1	1	–	–	1	–	–
No meals included in rent	877	877	877	139	139	14	–	84	41	70
No cash rent	39	39	39	7	7	2	–	3	2	8

TIPSII [UPF] GH11A CENSUS90 71580800 10/20/92 9:02 AM MACHINE: C DATA:CENSUS90*H11ATIPSDA00. 09/18/92 15:05:46 TAPE: NONE FRAME: 381
TSF:CENSUS90*92. 09/18/92 15:11:45 UTF:CENSUS90*93. 09/18/92 15:11:45 META:CENSUS90*H11ATABLES00. 09/18/92 15:32:16

Table 5. **Age of Householder and Financial Characteristics of American Indian, Eskimo, or Aleut Households: 1990**—Con.

[For definitions of terms and meanings of symbols, see text]

American Indian/Alaska Native Area State County	American Indian Reservation and Trust Land—Con.									
	Round Valley Reservation				Round Valley Trust Lands			Rumsey Rancheria		
		California				California			California	
	Total	Total	Mendocino County	Trinity County	Total	Total	Mendocino County	Total	Total	Yolo County
Occupied housing units	**169**	**169**	**169**	**–**	**–**	**–**	**–**	**1**	**1**	**1**
AGE OF HOUSEHOLDER										
Owner-occupied housing units	**88**	**88**	**88**	**–**	**–**	**–**	**–**	**–**	**–**	**–**
Under 25 years	1	1	1	–	–	–	–	–	–	–
25 to 34 years	11	11	11	–	–	–	–	–	–	–
35 to 44 years	19	19	19	–	–	–	–	–	–	–
45 to 54 years	18	18	18	–	–	–	–	–	–	–
55 to 64 years	20	20	20	–	–	–	–	–	–	–
65 to 74 years	13	13	13	–	–	–	–	–	–	–
75 years and over	6	6	6	–	–	–	–	–	–	–
Renter-occupied housing units	**81**	**81**	**81**	**–**	**–**	**–**	**–**	**1**	**1**	**1**
Under 25 years	10	10	10	–	–	–	–	–	–	–
25 to 34 years	21	21	21	–	–	–	–	–	–	–
35 to 44 years	17	17	17	–	–	–	–	1	1	1
45 to 54 years	8	8	8	–	–	–	–	–	–	–
55 to 64 years	8	8	8	–	–	–	–	–	–	–
65 to 74 years	13	13	13	–	–	–	–	–	–	–
75 years and over	4	4	4	–	–	–	–	–	–	–
HOUSEHOLDER 65 YEARS AND OVER										
Occupied housing units	**36**	**36**	**36**	**–**	**–**	**–**	**–**	**–**	**–**	**–**
1-person households	10	10	10	–	–	–	–	–	–	–
Units in structure:										
1, detached or attached	23	23	23	–	–	–	–	–	–	–
2 or more	3	3	3	–	–	–	–	–	–	–
Mobile home, trailer, or other	10	10	10	–	–	–	–	–	–	–
Specified owner	8	8	8	–	–	–	–	–	–	–
Mean value (dollars)	32 100	32 100	32 100	–	–	–	–	–	–	–
Specified renter	17	17	17	–	–	–	–	–	–	–
Mean contract rent (dollars)	66	66	66	–	–	–	–	–	–	–
VALUE										
Specified owner-occupied housing units	**50**	**50**	**50**	**–**	**–**	**–**	**–**	**–**	**–**	**–**
Less than $20,000	11	11	11	–	–	–	–	–	–	–
$20,000 to $29,999	4	4	4	–	–	–	–	–	–	–
$30,000 to $39,999	3	3	3	–	–	–	–	–	–	–
$40,000 to $49,999	13	13	13	–	–	–	–	–	–	–
$50,000 to $59,999	2	2	2	–	–	–	–	–	–	–
$60,000 to $69,999	7	7	7	–	–	–	–	–	–	–
$70,000 to $79,999	6	6	6	–	–	–	–	–	–	–
$80,000 to $89,999	1	1	1	–	–	–	–	–	–	–
$90,000 to $99,999	–	–	–	–	–	–	–	–	–	–
$100,000 to $124,999	1	1	1	–	–	–	–	–	–	–
$125,000 to $149,999	1	1	1	–	–	–	–	–	–	–
$150,000 to $174,999	–	–	–	–	–	–	–	–	–	–
$175,000 to $199,999	1	1	1	–	–	–	–	–	–	–
$200,000 to $249,999	–	–	–	–	–	–	–	–	–	–
$250,000 to $299,999	–	–	–	–	–	–	–	–	–	–
$300,000 to $399,999	–	–	–	–	–	–	–	–	–	–
$400,000 to $499,999	–	–	–	–	–	–	–	–	–	–
$500,000 or more	–	–	–	–	–	–	–	–	–	–
Median (dollars)	45 700	45 700	45 700	–	–	–	–	–	–	–
Mean (dollars)	49 500	49 500	49 500	–	–	–	–	–	–	–
Owner-occupied mobile homes or trailers	**24**	**24**	**24**	**–**	**–**	**–**	**–**	**–**	**–**	**–**
Median (dollars)	15 000	15 000	15 000	–	–	–	–	–	–	–
Mean (dollars)	24 600	24 600	24 600	–	–	–	–	–	–	–
CONTRACT RENT										
Specified renter-occupied housing units	**78**	**78**	**78**	**–**	**–**	**–**	**–**	**1**	**1**	**1**
Less than $100	45	45	45	–	–	–	–	–	–	–
$100 to $149	8	8	8	–	–	–	–	–	–	–
$150 to $199	6	6	6	–	–	–	–	–	–	–
$200 to $249	4	4	4	–	–	–	–	–	–	–
$250 to $299	1	1	1	–	–	–	–	–	–	–
$300 to $349	3	3	3	–	–	–	–	–	–	–
$350 to $399	1	1	1	–	–	–	–	–	–	–
$400 to $449	–	–	–	–	–	–	–	–	–	–
$450 to $499	2	2	2	–	–	–	–	1	1	1
$500 to $549	–	–	–	–	–	–	–	–	–	–
$550 to $599	–	–	–	–	–	–	–	–	–	–
$600 to $649	–	–	–	–	–	–	–	–	–	–
$650 to $699	–	–	–	–	–	–	–	–	–	–
$700 to $749	–	–	–	–	–	–	–	–	–	–
$750 to $999	–	–	–	–	–	–	–	–	–	–
$1,000 or more	–	–	–	–	–	–	–	–	–	–
No cash rent	8	8	8	–	–	–	–	–	–	–
Median (dollars)	80–	80–	80–	–	–	–	–	488	488	488
Mean (dollars)	111	111	111	–	–	–	–	487	487	487
MEALS INCLUDED IN RENT										
Specified renter-occupied housing units	**78**	**78**	**78**	**–**	**–**	**–**	**–**	**1**	**1**	**1**
With meals included in rent	–	–	–	–	–	–	–	–	–	–
No meals included in rent	70	70	70	–	–	–	–	1	1	1
No cash rent	8	8	8	–	–	–	–	–	–	–

TIPSII [UPF] GH11A CENSUS90 71580800 10/20/92 9:02 AM MACHINE: C DATA:CENSUS90*H11ATIPSDA00. 09/18/92 15:05:46 TAPE: NONE FRAME: 382
TSF:CENSUS90*92. 09/18/92 15:11:45 UTF:CENSUS90*93. 09/18/92 15:11:45 META:CENSUS90*H11ATABLES00. 09/18/92 15:32:16

Table 5. **Age of Householder and Financial Characteristics of American Indian, Eskimo, or Aleut Households: 1990**—Con.

[For definitions of terms and meanings of symbols, see text]

American Indian/Alaska Native Area State County	American Indian Reservation and Trust Land—Con.								
	Sac and Fox (Iowa) Reservation			Sac and Fox (KS-NE) Reservation and Trust Lands, KS--NE	Sac and Fox (KS-NE) Reservation				
		Iowa				Kansas		Nebraska	
	Total	Total	Tama County		Total	Total	Brown County	Total	Richardson County
Occupied housing units	**135**	**135**	**135**	**17**	**16**	**15**	**15**	**1**	**1**
AGE OF HOUSEHOLDER									
Owner-occupied housing units	**102**	**102**	**102**	**16**	**15**	**14**	**14**	**1**	**1**
Under 25 years	2	2	2	–	–	–	–	–	–
25 to 34 years	13	13	13	4	4	4	4	–	–
35 to 44 years	17	17	17	3	3	3	3	–	–
45 to 54 years	21	21	21	5	5	5	5	–	–
55 to 64 years	25	25	25	2	2	1	1	1	1
65 to 74 years	15	15	15	1	1	1	1	–	–
75 years and over	9	9	9	1	–	–	–	–	–
Renter-occupied housing units	**33**	**33**	**33**	**1**	**1**	**1**	**1**	**–**	**–**
Under 25 years	3	3	3	–	–	–	–	–	–
25 to 34 years	11	11	11	1	1	1	1	–	–
35 to 44 years	2	2	2	–	–	–	–	–	–
45 to 54 years	6	6	6	–	–	–	–	–	–
55 to 64 years	5	5	5	–	–	–	–	–	–
65 to 74 years	5	5	5	–	–	–	–	–	–
75 years and over	1	1	1	–	–	–	–	–	–
HOUSEHOLDER 65 YEARS AND OVER									
Occupied housing units	**30**	**30**	**30**	**2**	**1**	**1**	**1**	**–**	**–**
1-person households	8	8	8	2	1	1	1	–	–
Units in structure:									
1, detached or attached	22	22	22	2	1	1	1	–	–
2 or more	4	4	4	–	–	–	–	–	–
Mobile home, trailer, or other	4	4	4	–	–	–	–	–	–
Specified owner	18	18	18	1	1	1	1	–	–
Mean value (dollars)	19 900	19 900	19 900	62 500	62 500	62 500	62 500	–	–
Specified renter	5	5	5	–	–	–	–	–	–
Mean contract rent (dollars)	141	141	141	–	–	–	–	–	–
VALUE									
Specified owner-occupied housing units	**65**	**65**	**65**	**14**	**14**	**13**	**13**	**1**	**1**
Less than $20,000	34	34	34	–	–	–	–	–	–
$20,000 to $29,999	16	16	16	1	1	–	–	1	1
$30,000 to $39,999	7	7	7	–	–	–	–	–	–
$40,000 to $49,999	3	3	3	2	2	2	2	–	–
$50,000 to $59,999	1	1	1	–	–	–	–	–	–
$60,000 to $69,999	3	3	3	11	11	11	11	–	–
$70,000 to $79,999	1	1	1	–	–	–	–	–	–
$80,000 to $89,999	–	–	–	–	–	–	–	–	–
$90,000 to $99,999	–	–	–	–	–	–	–	–	–
$100,000 to $124,999	–	–	–	–	–	–	–	–	–
$125,000 to $149,999	–	–	–	–	–	–	–	–	–
$150,000 to $174,999	–	–	–	–	–	–	–	–	–
$175,000 to $199,999	–	–	–	–	–	–	–	–	–
$200,000 to $249,999	–	–	–	–	–	–	–	–	–
$250,000 to $299,999	–	–	–	–	–	–	–	–	–
$300,000 to $399,999	–	–	–	–	–	–	–	–	–
$400,000 to $499,999	–	–	–	–	–	–	–	–	–
$500,000 or more	–	–	–	–	–	–	–	–	–
Median (dollars)	16 300	16 300	16 300	61 800	61 800	62 000	62 000	22 500	22 500
Mean (dollars)	22 100	22 100	22 100	56 800	56 800	59 400	59 400	22 500	22 500
Owner-occupied mobile homes or trailers	**19**	**19**	**19**	**–**	**–**	**–**	**–**	**–**	**–**
Median (dollars)	10 000–	10 000–	10 000–	–	–	–	–	–	–
Mean (dollars)	13 300	13 300	13 300	–	–	–	–	–	–
CONTRACT RENT									
Specified renter-occupied housing units	**31**	**31**	**31**	**1**	**1**	**1**	**1**	**–**	**–**
Less than $100	10	10	10	1	1	1	1	–	–
$100 to $149	6	6	6	–	–	–	–	–	–
$150 to $199	3	3	3	–	–	–	–	–	–
$200 to $249	–	–	–	–	–	–	–	–	–
$250 to $299	2	2	2	–	–	–	–	–	–
$300 to $349	–	–	–	–	–	–	–	–	–
$350 to $399	–	–	–	–	–	–	–	–	–
$400 to $449	–	–	–	–	–	–	–	–	–
$450 to $499	–	–	–	–	–	–	–	–	–
$500 to $549	–	–	–	–	–	–	–	–	–
$550 to $599	–	–	–	–	–	–	–	–	–
$600 to $649	–	–	–	–	–	–	–	–	–
$650 to $699	–	–	–	–	–	–	–	–	–
$700 to $749	–	–	–	–	–	–	–	–	–
$750 to $999	–	–	–	–	–	–	–	–	–
$1,000 or more	–	–	–	–	–	–	–	–	–
No cash rent	10	10	10	–	–	–	–	–	–
Median (dollars)	113	113	113	80–	80–	80–	80–	–	–
Mean (dollars)	120	120	120	50	50	50	50	–	–
MEALS INCLUDED IN RENT									
Specified renter-occupied housing units	**31**	**31**	**31**	**1**	**1**	**1**	**1**	**–**	**–**
With meals included in rent	–	–	–	–	–	–	–	–	–
No meals included in rent	21	21	21	1	1	1	1	–	–
No cash rent	10	10	10	–	–	–	–	–	–

TIPSII [UPF] GH11A CENSUS90 71580800 10/20/92 9:02 AM MACHINE: C DATA:CENSUS90*H11ATIPSDA00. 09/18/92 15:05:46 TAPE: NONE FRAME: 383
TSF:CENSUS90*92. 09/18/92 15:11:45 UTF:CENSUS90*93. 09/18/92 15:11:45 META:CENSUS90*H11ATABLES00. 09/18/92 15:32:16

Table 5. **Age of Householder and Financial Characteristics of American Indian, Eskimo, or Aleut Households: 1990**—Con.

[For definitions of terms and meanings of symbols, see text]

American Indian/Alaska Native Area State County	American Indian Reservation and Trust Land—Con.									
	Sac and Fox (KS-NE) Trust Lands					St. Croix Reservation				
		Kansas		Nebraska			Wisconsin			
	Total	Total	Brown County	Total	Richardson County	Total	Total	Barron County	Burnett County	Polk County
Occupied housing units	**1**	**1**	**1**	**–**	**–**	**138**	**138**	**14**	**91**	**33**
AGE OF HOUSEHOLDER										
Owner-occupied housing units	**1**	**1**	**1**	**–**	**–**	**43**	**43**	**7**	**23**	**13**
Under 25 years	–	–	–	–	–	2	2	–	–	2
25 to 34 years	–	–	–	–	–	8	8	1	4	3
35 to 44 years	–	–	–	–	–	8	8	1	3	4
45 to 54 years	–	–	–	–	–	11	11	3	7	1
55 to 64 years	–	–	–	–	–	9	9	2	5	2
65 to 74 years	–	–	–	–	–	4	4	–	3	1
75 years and over	1	1	1	–	–	1	1	–	1	–
Renter-occupied housing units	**–**	**–**	**–**	**–**	**–**	**95**	**95**	**7**	**68**	**20**
Under 25 years	–	–	–	–	–	9	9	–	7	2
25 to 34 years	–	–	–	–	–	19	19	4	12	3
35 to 44 years	–	–	–	–	–	24	24	–	17	7
45 to 54 years	–	–	–	–	–	14	14	1	11	2
55 to 64 years	–	–	–	–	–	15	15	1	12	2
65 to 74 years	–	–	–	–	–	9	9	1	4	4
75 years and over	–	–	–	–	–	5	5	–	5	–
HOUSEHOLDER 65 YEARS AND OVER										
Occupied housing units	**1**	**1**	**1**	**–**	**–**	**19**	**19**	**1**	**13**	**5**
1-person households	1	1	1	–	–	5	5	–	1	4
Units in structure:										
1, detached or attached	1	1	1	–	–	15	15	1	13	1
2 or more	–	–	–	–	–	3	3	–	–	3
Mobile home, trailer, or other	–	–	–	–	–	1	1	–	–	1
Specified owner	–	–	–	–	–	4	4	–	4	–
Mean value (dollars)	–	–	–	–	–	30 000	30 000	–	30 000	–
Specified renter	–	–	–	–	–	13	13	–	9	4
Mean contract rent (dollars)	–	–	–	–	–	214	214	–	74	528
VALUE										
Specified owner-occupied housing units	**–**	**–**	**–**	**–**	**–**	**26**	**26**	**2**	**18**	**6**
Less than $20,000	–	–	–	–	–	5	5	1	4	–
$20,000 to $29,999	–	–	–	–	–	2	2	–	2	–
$30,000 to $39,999	–	–	–	–	–	10	10	–	7	3
$40,000 to $49,999	–	–	–	–	–	2	2	–	2	–
$50,000 to $59,999	–	–	–	–	–	4	4	1	2	1
$60,000 to $69,999	–	–	–	–	–	2	2	–	1	1
$70,000 to $79,999	–	–	–	–	–	–	–	–	–	–
$80,000 to $89,999	–	–	–	–	–	–	–	–	–	–
$90,000 to $99,999	–	–	–	–	–	–	–	–	–	–
$100,000 to $124,999	–	–	–	–	–	–	–	–	–	–
$125,000 to $149,999	–	–	–	–	–	1	1	–	–	1
$150,000 to $174,999	–	–	–	–	–	–	–	–	–	–
$175,000 to $199,999	–	–	–	–	–	–	–	–	–	–
$200,000 to $249,999	–	–	–	–	–	–	–	–	–	–
$250,000 to $299,999	–	–	–	–	–	–	–	–	–	–
$300,000 to $399,999	–	–	–	–	–	–	–	–	–	–
$400,000 to $499,999	–	–	–	–	–	–	–	–	–	–
$500,000 or more	–	–	–	–	–	–	–	–	–	–
Median (dollars)	–	–	–	–	–	36 700	36 700	32 500	33 800	45 000
Mean (dollars)	–	–	–	–	–	40 100	40 100	33 300	33 700	61 700
Owner-occupied mobile homes or trailers	**–**	**–**	**–**	**–**	**–**	**8**	**8**	**–**	**5**	**3**
Median (dollars)	–	–	–	–	–	10 000–	10 000–	–	10 000–	10 000–
Mean (dollars)	–	–	–	–	–	11 100	11 100	–	11 700	10 200
CONTRACT RENT										
Specified renter-occupied housing units	**–**	**–**	**–**	**–**	**–**	**78**	**78**	**4**	**61**	**13**
Less than $100	–	–	–	–	–	39	39	3	33	3
$100 to $149	–	–	–	–	–	6	6	–	6	–
$150 to $199	–	–	–	–	–	8	8	1	6	1
$200 to $249	–	–	–	–	–	2	2	–	1	1
$250 to $299	–	–	–	–	–	5	5	–	–	5
$300 to $349	–	–	–	–	–	2	2	–	1	1
$350 to $399	–	–	–	–	–	–	–	–	–	–
$400 to $449	–	–	–	–	–	–	–	–	–	–
$450 to $499	–	–	–	–	–	–	–	–	–	–
$500 to $549	–	–	–	–	–	1	1	–	1	–
$550 to $599	–	–	–	–	–	–	–	–	–	–
$600 to $649	–	–	–	–	–	–	–	–	–	–
$650 to $699	–	–	–	–	–	–	–	–	–	–
$700 to $749	–	–	–	–	–	–	–	–	–	–
$750 to $999	–	–	–	–	–	–	–	–	–	–
$1,000 or more	–	–	–	–	–	1	1	–	–	1
No cash rent	–	–	–	–	–	14	14	–	13	1
Median (dollars)	–	–	–	–	–	80–	80–	80–	80–	263
Mean (dollars)	–	–	–	–	–	133	133	78	97	297
MEALS INCLUDED IN RENT										
Specified renter-occupied housing units	**–**	**–**	**–**	**–**	**–**	**78**	**78**	**4**	**61**	**13**
With meals included in rent	–	–	–	–	–	–	–	–	–	–
No meals included in rent	–	–	–	–	–	64	64	4	48	12
No cash rent	–	–	–	–	–	14	14	–	13	1

TIPSII [UPF] GH11A CENSUS90 71580800 10/20/92 9:02 AM MACHINE: C DATA:CENSUS90*H11ATIPSDA00. 09/18/92 15:05:46 TAPE: NONE FRAME: 384
TSF:CENSUS90*92. 09/18/92 15:11:45 UTF:CENSUS90*93. 09/18/92 15:11:45 META:CENSUS90*H11ATABLES00. 09/18/92 15:32:16

Table 5. **Age of Householder and Financial Characteristics of American Indian, Eskimo, or Aleut Households: 1990**—Con.

[For definitions of terms and meanings of symbols, see text]

American Indian/Alaska Native Area State County	American Indian Reservation and Trust Land—Con.								
	St. Regis Mohawk Reservation			Salt River Reservation			San Carlos Reservation		
		New York			Arizona			Arizona	
	Total	Total	Franklin County	Total	Total	Maricopa County	Total	Total	Gila County
Occupied housing units	**625**	**625**	**625**	**855**	**855**	**855**	**1 634**	**1 634**	**861**
AGE OF HOUSEHOLDER									
Owner-occupied housing units	**561**	**561**	**561**	**598**	**598**	**598**	**1 099**	**1 099**	**581**
Under 25 years	22	22	22	32	32	32	42	42	32
25 to 34 years	111	111	111	131	131	131	219	219	118
35 to 44 years	118	118	118	148	148	148	283	283	120
45 to 54 years	110	110	110	132	132	132	231	231	121
55 to 64 years	75	75	75	74	74	74	187	187	98
65 to 74 years	76	76	76	53	53	53	92	92	60
75 years and over	49	49	49	28	28	28	45	45	32
Renter-occupied housing units	**64**	**64**	**64**	**257**	**257**	**257**	**535**	**535**	**280**
Under 25 years	11	11	11	27	27	27	68	68	28
25 to 34 years	23	23	23	107	107	107	203	203	88
35 to 44 years	12	12	12	58	58	58	140	140	80
45 to 54 years	8	8	8	40	40	40	59	59	35
55 to 64 years	4	4	4	10	10	10	36	36	27
65 to 74 years	3	3	3	11	11	11	24	24	19
75 years and over	3	3	3	4	4	4	5	5	3
HOUSEHOLDER 65 YEARS AND OVER									
Occupied housing units	**131**	**131**	**131**	**96**	**96**	**96**	**166**	**166**	**114**
1-person households	43	43	43	20	20	20	38	38	31
Units in structure:									
1, detached or attached	113	113	113	80	80	80	153	153	105
2 or more	–	–	–	5	5	5	1	1	–
Mobile home, trailer, or other	18	18	18	11	11	11	12	12	9
Specified owner	92	92	92	63	63	63	123	123	82
Mean value (dollars)	34 700	34 700	34 700	96 600	96 600	96 600	23 900	23 900	26 100
Specified renter	6	6	6	15	15	15	29	29	22
Mean contract rent (dollars)	152	152	152	91	91	91	78	78	77
VALUE									
Specified owner-occupied housing units	**403**	**403**	**403**	**431**	**431**	**431**	**952**	**952**	**491**
Less than $20,000	74	74	74	125	125	125	502	502	286
$20,000 to $29,999	68	68	68	45	45	45	95	95	50
$30,000 to $39,999	36	36	36	42	42	42	68	68	38
$40,000 to $49,999	36	36	36	45	45	45	55	55	24
$50,000 to $59,999	100	100	100	55	55	55	95	95	25
$60,000 to $69,999	54	54	54	38	38	38	81	81	28
$70,000 to $79,999	22	22	22	22	22	22	16	16	6
$80,000 to $89,999	6	6	6	12	12	12	21	21	19
$90,000 to $99,999	–	–	–	9	9	9	7	7	7
$100,000 to $124,999	4	4	4	8	8	8	–	–	–
$125,000 to $149,999	1	1	1	1	1	1	–	–	–
$150,000 to $174,999	–	–	–	1	1	1	8	8	5
$175,000 to $199,999	–	–	–	2	2	2	–	–	–
$200,000 to $249,999	1	1	1	–	–	–	2	2	1
$250,000 to $299,999	–	–	–	6	6	6	1	1	1
$300,000 to $399,999	–	–	–	–	–	–	1	1	1
$400,000 to $499,999	–	–	–	3	3	3	–	–	–
$500,000 or more	1	1	1	17	17	17	–	–	–
Median (dollars)	45 800	45 800	45 800	40 700	40 700	40 700	17 900	17 900	15 500
Mean (dollars)	45 000	45 000	45 000	69 000	69 000	69 000	30 500	30 500	29 200
Owner-occupied mobile homes or trailers	**99**	**99**	**99**	**118**	**118**	**118**	**104**	**104**	**67**
Median (dollars)	14 300	14 300	14 300	18 200	18 200	18 200	12 200	12 200	12 900
Mean (dollars)	21 400	21 400	21 400	39 000	39 000	39 000	19 900	19 900	18 500
CONTRACT RENT									
Specified renter-occupied housing units	**62**	**62**	**62**	**248**	**248**	**248**	**532**	**532**	**278**
Less than $100	1	1	1	91	91	91	306	306	181
$100 to $149	14	14	14	41	41	41	51	51	30
$150 to $199	15	15	15	24	24	24	30	30	20
$200 to $249	11	11	11	20	20	20	15	15	12
$250 to $299	4	4	4	4	4	4	8	8	6
$300 to $349	2	2	2	–	–	–	5	5	5
$350 to $399	–	–	–	2	2	2	4	4	2
$400 to $449	–	–	–	1	1	1	3	3	2
$450 to $499	–	–	–	–	–	–	1	1	1
$500 to $549	–	–	–	–	–	–	–	–	–
$550 to $599	–	–	–	–	–	–	–	–	–
$600 to $649	–	–	–	–	–	–	–	–	–
$650 to $699	–	–	–	–	–	–	–	–	–
$700 to $749	–	–	–	–	–	–	–	–	–
$750 to $999	–	–	–	–	–	–	–	–	–
$1,000 or more	–	–	–	–	–	–	1	1	–
No cash rent	15	15	15	65	65	65	108	108	19
Median (dollars)	169	169	169	101	101	101	80–	80–	80–
Mean (dollars)	184	184	184	116	116	116	93	93	95
MEALS INCLUDED IN RENT									
Specified renter-occupied housing units	**62**	**62**	**62**	**248**	**248**	**248**	**532**	**532**	**278**
With meals included in rent	–	–	–	7	7	7	4	4	4
No meals included in rent	47	47	47	176	176	176	420	420	255
No cash rent	15	15	15	65	65	65	108	108	19

TIPSII [UPF] GH11A CENSUS90 71580800 10/20/92 9:02 AM MACHINE: C DATA:CENSUS90*H11ATIPSDA00. 09/18/92 15:05:46 TAPE: NONE FRAME: 385
TSF:CENSUS90*92. 09/18/92 15:11:45 UTF:CENSUS90*93. 09/18/92 15:11:45 META:CENSUS90*H11ATABLES00. 09/18/92 15:32:16

Table 5. **Age of Householder and Financial Characteristics of American Indian, Eskimo, or Aleut Households: 1990**—Con.

[For definitions of terms and meanings of symbols, see text]

American Indian/Alaska Native Area State County	American Indian Reservation and Trust Land—Con.								
	San Carlos Reservation—Con.		Sandia Pueblo				Sandy Lake Reservation		
	Arizona—Con.			New Mexico				Minnesota	
	Graham County	Pinal County	Total	Total	Bernalillo County	Sandoval County	Total	Total	Aitkin County
Occupied housing units	**773**	**–**	**108**	**108**	**2**	**106**	**9**	**9**	**9**
AGE OF HOUSEHOLDER									
Owner-occupied housing units	**518**	**–**	**92**	**92**	**1**	**91**	**5**	**5**	**5**
Under 25 years	10	–	1	1	–	1	1	1	1
25 to 34 years	101	–	13	13	–	13	–	–	–
35 to 44 years	163	–	33	33	–	33	1	1	1
45 to 54 years	110	–	14	14	–	14	1	1	1
55 to 64 years	89	–	13	13	–	13	2	2	2
65 to 74 years	32	–	12	12	1	11	–	–	–
75 years and over	13	–	6	6	–	6	–	–	–
Renter-occupied housing units	**255**	**–**	**16**	**16**	**1**	**15**	**4**	**4**	**4**
Under 25 years	40	–	1	1	–	1	–	–	–
25 to 34 years	115	–	7	7	–	7	1	1	1
35 to 44 years	60	–	4	4	–	4	1	1	1
45 to 54 years	24	–	1	1	–	1	–	–	–
55 to 64 years	9	–	3	3	1	2	1	1	1
65 to 74 years	5	–	–	–	–	–	1	1	1
75 years and over	2	–	–	–	–	–	–	–	–
HOUSEHOLDER 65 YEARS AND OVER									
Occupied housing units	**52**	**–**	**18**	**18**	**1**	**17**	**1**	**1**	**1**
1-person households	7	–	–	–	–	–	1	1	1
Units in structure:									
1, detached or attached	48	–	16	16	–	16	–	–	–
2 or more	1	–	–	–	–	–	–	–	–
Mobile home, trailer, or other	3	–	2	2	1	1	1	1	1
Specified owner	41	–	15	15	–	15	–	–	–
Mean value (dollars)	19 600	–	44 200	44 200	–	44 200	–	–	–
Specified renter	7	–	–	–	–	–	1	1	1
Mean contract rent (dollars)	83	–	–	–	–	–	163	163	163
VALUE									
Specified owner-occupied housing units	**461**	**–**	**77**	**77**	**–**	**77**	**3**	**3**	**3**
Less than $20,000	216	–	14	14	–	14	–	–	–
$20,000 to $29,999	45	–	10	10	–	10	–	–	–
$30,000 to $39,999	30	–	12	12	–	12	–	–	–
$40,000 to $49,999	31	–	11	11	–	11	2	2	2
$50,000 to $59,999	70	–	11	11	–	11	–	–	–
$60,000 to $69,999	53	–	5	5	–	5	1	1	1
$70,000 to $79,999	10	–	6	6	–	6	–	–	–
$80,000 to $89,999	2	–	2	2	–	2	–	–	–
$90,000 to $99,999	–	–	1	1	–	1	–	–	–
$100,000 to $124,999	–	–	4	4	–	4	–	–	–
$125,000 to $149,999	–	–	–	–	–	–	–	–	–
$150,000 to $174,999	3	–	–	–	–	–	–	–	–
$175,000 to $199,999	–	–	–	–	–	–	–	–	–
$200,000 to $249,999	1	–	–	–	–	–	–	–	–
$250,000 to $299,999	–	–	–	–	–	–	–	–	–
$300,000 to $399,999	–	–	–	–	–	–	–	–	–
$400,000 to $499,999	–	–	–	–	–	–	–	–	–
$500,000 or more	–	–	1	1	–	1	–	–	–
Median (dollars)	22 900	–	41 600	41 600	–	41 600	48 800	48 800	48 800
Mean (dollars)	31 900	–	52 300	52 300	–	52 300	54 200	54 200	54 200
Owner-occupied mobile homes or trailers	**37**	**–**	**12**	**12**	**1**	**11**	**1**	**1**	**1**
Median (dollars)	10 000–	–	27 500	27 500	32 500	26 300	12 500	12 500	12 500
Mean (dollars)	22 600	–	28 200	28 200	32 500	27 800	12 500	12 500	12 500
CONTRACT RENT									
Specified renter-occupied housing units	**254**	**–**	**16**	**16**	**1**	**15**	**4**	**4**	**4**
Less than $100	125	–	3	3	–	3	–	–	–
$100 to $149	21	–	1	1	–	1	–	–	–
$150 to $199	10	–	1	1	–	1	1	1	1
$200 to $249	3	–	2	2	–	2	–	–	–
$250 to $299	2	–	–	–	–	–	–	–	–
$300 to $349	–	–	3	3	1	2	–	–	–
$350 to $399	2	–	1	1	–	1	–	–	–
$400 to $449	1	–	–	–	–	–	–	–	–
$450 to $499	–	–	2	2	–	2	–	–	–
$500 to $549	–	–	–	–	–	–	–	–	–
$550 to $599	–	–	–	–	–	–	–	–	–
$600 to $649	–	–	–	–	–	–	–	–	–
$650 to $699	–	–	–	–	–	–	–	–	–
$700 to $749	–	–	–	–	–	–	–	–	–
$750 to $999	–	–	–	–	–	–	–	–	–
$1,000 or more	1	–	–	–	–	–	–	–	–
No cash rent	89	–	3	3	–	3	3	3	3
Median (dollars)	80–	–	219	219	313	213	163	163	163
Mean (dollars)	89	–	245	245	313	239	163	163	163
MEALS INCLUDED IN RENT									
Specified renter-occupied housing units	**254**	**–**	**16**	**16**	**1**	**15**	**4**	**4**	**4**
With meals included in rent	–	–	–	–	–	–	–	–	–
No meals included in rent	165	–	13	13	1	12	1	1	1
No cash rent	89	–	3	3	–	3	3	3	3

TIPSII [UPF] GH11A CENSUS90 71580800 10/20/92 9:02 AM MACHINE: C DATA:CENSUS90*H11ATIPSDA00. 09/18/92 15:05:46 TAPE: NONE FRAME: 386
TSF:CENSUS90*92. 09/18/92 15:11:45 UTF:CENSUS90*93. 09/18/92 15:11:45 META:CENSUS90*H11ATABLES00. 09/18/92 15:32:16

Table 5. **Age of Householder and Financial Characteristics of American Indian, Eskimo, or Aleut Households: 1990**—Con.

[For definitions of terms and meanings of symbols, see text]

American Indian/Alaska Native Area State County	American Indian Reservation and Trust Land—Con.									
	San Felipe Pueblo			San Ildefonso Pueblo				San Juan Pueblo		
		New Mexico			New Mexico				New Mexico	
	Total	Total	Sandoval County	Total	Total	Sandoval County	Santa Fe County	Total	Total	Rio Arriba County
Occupied housing units	**330**	**330**	**330**	**103**	**103**	**–**	**103**	**356**	**356**	**356**
AGE OF HOUSEHOLDER										
Owner-occupied housing units	**315**	**315**	**315**	**98**	**98**	**–**	**98**	**320**	**320**	**320**
Under 25 years	4	4	4	4	4	–	4	6	6	6
25 to 34 years	46	46	46	20	20	–	20	60	60	60
35 to 44 years	87	87	87	25	25	–	25	69	69	69
45 to 54 years	82	82	82	13	13	–	13	67	67	67
55 to 64 years	41	41	41	19	19	–	19	53	53	53
65 to 74 years	34	34	34	9	9	–	9	35	35	35
75 years and over	21	21	21	8	8	–	8	30	30	30
Renter-occupied housing units	**15**	**15**	**15**	**5**	**5**	**–**	**5**	**36**	**36**	**36**
Under 25 years	1	1	1	1	1	–	1	4	4	4
25 to 34 years	9	9	9	2	2	–	2	8	8	8
35 to 44 years	3	3	3	2	2	–	2	14	14	14
45 to 54 years	–	–	–	–	–	–	–	5	5	5
55 to 64 years	–	–	–	–	–	–	–	4	4	4
65 to 74 years	–	–	–	–	–	–	–	1	1	1
75 years and over	2	2	2	–	–	–	–	–	–	–
HOUSEHOLDER 65 YEARS AND OVER										
Occupied housing units	**57**	**57**	**57**	**17**	**17**	**–**	**17**	**66**	**66**	**66**
1-person households	–	–	–	4	4	–	4	15	15	15
Units in structure:										
1, detached or attached	56	56	56	16	16	–	16	63	63	63
2 or more	–	–	–	–	–	–	–	–	–	–
Mobile home, trailer, or other	1	1	1	1	1	–	1	3	3	3
Specified owner	49	49	49	16	16	–	16	61	61	61
Mean value (dollars)	92 000	92 000	92 000	92 500	92 500	–	92 500	62 800	62 800	62 800
Specified renter	2	2	2	–	–	–	–	1	1	1
Mean contract rent (dollars)	–	–	–	–	–	–	–	50	50	50
VALUE										
Specified owner-occupied housing units	**266**	**266**	**266**	**91**	**91**	**–**	**91**	**276**	**276**	**276**
Less than $20,000	89	89	89	4	4	–	4	41	41	41
$20,000 to $29,999	43	43	43	8	8	–	8	19	19	19
$30,000 to $39,999	32	32	32	7	7	–	7	16	16	16
$40,000 to $49,999	25	25	25	3	3	–	3	38	38	38
$50,000 to $59,999	11	11	11	14	14	–	14	66	66	66
$60,000 to $69,999	8	8	8	27	27	–	27	31	31	31
$70,000 to $79,999	3	3	3	13	13	–	13	31	31	31
$80,000 to $89,999	10	10	10	3	3	–	3	14	14	14
$90,000 to $99,999	5	5	5	–	–	–	–	6	6	6
$100,000 to $124,999	11	11	11	4	4	–	4	6	6	6
$125,000 to $149,999	10	10	10	–	–	–	–	1	1	1
$150,000 to $174,999	3	3	3	4	4	–	4	2	2	2
$175,000 to $199,999	1	1	1	–	–	–	–	4	4	4
$200,000 to $249,999	3	3	3	1	1	–	1	–	–	–
$250,000 to $299,999	1	1	1	1	1	–	1	–	–	–
$300,000 to $399,999	4	4	4	–	–	–	–	–	–	–
$400,000 to $499,999	–	–	–	–	–	–	–	–	–	–
$500,000 or more	7	7	7	2	2	–	2	1	1	1
Median (dollars)	30 300	30 300	30 300	64 000	64 000	–	64 000	52 600	52 600	52 600
Mean (dollars)	63 300	63 300	63 300	78 700	78 700	–	78 700	55 700	55 700	55 700
Owner-occupied mobile homes or trailers	**31**	**31**	**31**	**5**	**5**	**–**	**5**	**36**	**36**	**36**
Median (dollars)	29 400	29 400	29 400	16 300	16 300	–	16 300	24 300	24 300	24 300
Mean (dollars)	33 100	33 100	33 100	24 800	24 800	–	24 800	34 500	34 500	34 500
CONTRACT RENT										
Specified renter-occupied housing units	**15**	**15**	**15**	**5**	**5**	**–**	**5**	**36**	**36**	**36**
Less than $100	1	1	1	–	–	–	–	12	12	12
$100 to $149	–	–	–	–	–	–	–	4	4	4
$150 to $199	–	–	–	2	2	–	2	4	4	4
$200 to $249	–	–	–	–	–	–	–	3	3	3
$250 to $299	1	1	1	–	–	–	–	3	3	3
$300 to $349	–	–	–	1	1	–	1	1	1	1
$350 to $399	–	–	–	–	–	–	–	1	1	1
$400 to $449	–	–	–	1	1	–	1	–	–	–
$450 to $499	–	–	–	–	–	–	–	–	–	–
$500 to $549	–	–	–	1	1	–	1	–	–	–
$550 to $599	–	–	–	–	–	–	–	–	–	–
$600 to $649	–	–	–	–	–	–	–	–	–	–
$650 to $699	–	–	–	–	–	–	–	–	–	–
$700 to $749	–	–	–	–	–	–	–	–	–	–
$750 to $999	–	–	–	–	–	–	–	–	–	–
$1,000 or more	–	–	–	–	–	–	–	–	–	–
No cash rent	13	13	13	–	–	–	–	8	8	8
Median (dollars)	165	165	165	338	338	–	338	113	113	113
Mean (dollars)	157	157	157	327	327	–	327	144	144	144
MEALS INCLUDED IN RENT										
Specified renter-occupied housing units	**15**	**15**	**15**	**5**	**5**	**–**	**5**	**36**	**36**	**36**
With meals included in rent	–	–	–	–	–	–	–	–	–	–
No meals included in rent	2	2	2	5	5	–	5	28	28	28
No cash rent	13	13	13	–	–	–	–	8	8	8

TIPSII [UPF] GH11A CENSUS90 71580800 10/20/92 9:02 AM MACHINE: C DATA:CENSUS90*H11ATIPSDA00. 09/18/92 15:05:46 TAPE: NONE FRAME: 387
TSF:CENSUS90*92. 09/18/92 15:11:45 UTF:CENSUS90*93. 09/18/92 15:11:45 META:CENSUS90*H11ATABLES00. 09/18/92 15:32:16

Table 5. **Age of Householder and Financial Characteristics of American Indian, Eskimo, or Aleut Households: 1990**—Con.

[For definitions of terms and meanings of symbols, see text]

American Indian/Alaska Native Area State County	American Indian Reservation and Trust Land—Con.								
	San Manuel Reservation			San Pasqual Reservation			Santa Ana Pueblo		
		California			California			New Mexico	
	Total	Total	San Bernardino County	Total	Total	San Diego County	Total	Total	Sandoval County
Occupied housing units	**22**	**22**	**22**	**53**	**53**	**53**	**119**	**119**	**119**
AGE OF HOUSEHOLDER									
Owner-occupied housing units	**18**	**18**	**18**	**45**	**45**	**45**	**113**	**113**	**113**
Under 25 years	3	3	3	–	–	–	1	1	1
25 to 34 years	3	3	3	7	7	7	15	15	15
35 to 44 years	4	4	4	15	15	15	32	32	32
45 to 54 years	4	4	4	6	6	6	24	24	24
55 to 64 years	2	2	2	10	10	10	19	19	19
65 to 74 years	1	1	1	3	3	3	13	13	13
75 years and over	1	1	1	4	4	4	9	9	9
Renter-occupied housing units	**4**	**4**	**4**	**8**	**8**	**8**	**6**	**6**	**6**
Under 25 years	1	1	1	–	–	–	–	–	–
25 to 34 years	2	2	2	4	4	4	4	4	4
35 to 44 years	1	1	1	3	3	3	2	2	2
45 to 54 years	–	–	–	1	1	1	–	–	–
55 to 64 years	–	–	–	–	–	–	–	–	–
65 to 74 years	–	–	–	–	–	–	–	–	–
75 years and over	–	–	–	–	–	–	–	–	–
HOUSEHOLDER 65 YEARS AND OVER									
Occupied housing units	**2**	**2**	**2**	**7**	**7**	**7**	**22**	**22**	**22**
1-person households	1	1	1	3	3	3	5	5	5
Units in structure:									
1, detached or attached	2	2	2	3	3	3	22	22	22
2 or more	–	–	–	–	–	–	–	–	–
Mobile home, trailer, or other	–	–	–	4	4	4	–	–	–
Specified owner	2	2	2	3	3	3	22	22	22
Mean value (dollars)	67 500	67 500	67 500	40 800	40 800	40 800	29 500	29 500	29 500
Specified renter	–	–	–	–	–	–	–	–	–
Mean contract rent (dollars)	–	–	–	–	–	–	–	–	–
VALUE									
Specified owner-occupied housing units	**14**	**14**	**14**	**29**	**29**	**29**	**98**	**98**	**98**
Less than $20,000	–	–	–	–	–	–	22	22	22
$20,000 to $29,999	1	1	1	–	–	–	14	14	14
$30,000 to $39,999	1	1	1	2	2	2	17	17	17
$40,000 to $49,999	1	1	1	4	4	4	7	7	7
$50,000 to $59,999	1	1	1	2	2	2	14	14	14
$60,000 to $69,999	–	–	–	4	4	4	8	8	8
$70,000 to $79,999	–	–	–	3	3	3	4	4	4
$80,000 to $89,999	2	2	2	1	1	1	4	4	4
$90,000 to $99,999	4	4	4	2	2	2	4	4	4
$100,000 to $124,999	2	2	2	1	1	1	–	–	–
$125,000 to $149,999	1	1	1	4	4	4	1	1	1
$150,000 to $174,999	–	–	–	1	1	1	2	2	2
$175,000 to $199,999	1	1	1	–	–	–	–	–	–
$200,000 to $249,999	–	–	–	–	–	–	–	–	–
$250,000 to $299,999	–	–	–	3	3	3	–	–	–
$300,000 to $399,999	–	–	–	1	1	1	–	–	–
$400,000 to $499,999	–	–	–	–	–	–	–	–	–
$500,000 or more	–	–	–	1	1	1	1	1	1
Median (dollars)	92 500	92 500	92 500	78 800	78 800	78 800	35 000	35 000	35 000
Mean (dollars)	90 400	90 400	90 400	128 400	128 400	128 400	50 300	50 300	50 300
Owner-occupied mobile homes or trailers	**3**	**3**	**3**	**15**	**15**	**15**	**10**	**10**	**10**
Median (dollars)	27 500	27 500	27 500	31 300	31 300	31 300	27 500	27 500	27 500
Mean (dollars)	27 500	27 500	27 500	45 100	45 100	45 100	29 000	29 000	29 000
CONTRACT RENT									
Specified renter-occupied housing units	**4**	**4**	**4**	**8**	**8**	**8**	**4**	**4**	**4**
Less than $100	–	–	–	–	–	–	–	–	–
$100 to $149	–	–	–	1	1	1	–	–	–
$150 to $199	–	–	–	–	–	–	–	–	–
$200 to $249	–	–	–	–	–	–	–	–	–
$250 to $299	–	–	–	2	2	2	–	–	–
$300 to $349	–	–	–	1	1	1	–	–	–
$350 to $399	–	–	–	–	–	–	–	–	–
$400 to $449	–	–	–	–	–	–	–	–	–
$450 to $499	1	1	1	–	–	–	–	–	–
$500 to $549	–	–	–	–	–	–	–	–	–
$550 to $599	–	–	–	–	–	–	–	–	–
$600 to $649	3	3	3	–	–	–	–	–	–
$650 to $699	–	–	–	–	–	–	–	–	–
$700 to $749	–	–	–	–	–	–	–	–	–
$750 to $999	–	–	–	–	–	–	–	–	–
$1,000 or more	–	–	–	–	–	–	–	–	–
No cash rent	–	–	–	4	4	4	4	4	4
Median (dollars)	617	617	617	263	263	263	–	–	–
Mean (dollars)	585	585	585	244	244	244	–	–	–
MEALS INCLUDED IN RENT									
Specified renter-occupied housing units	**4**	**4**	**4**	**8**	**8**	**8**	**4**	**4**	**4**
With meals included in rent	–	–	–	–	–	–	–	–	–
No meals included in rent	4	4	4	4	4	4	–	–	–
No cash rent	–	–	–	4	4	4	4	4	4

TIPSII [UPF] GH11A CENSUS90 71580800 10/20/92 9:02 AM MACHINE: C DATA:CENSUS90*H11ATIPSDA00. 09/18/92 15:05:46 TAPE: NONE FRAME: 388
TSF:CENSUS90*92. 09/18/92 15:11:45 UTF:CENSUS90*93. 09/18/92 15:11:45 META:CENSUS90*H11ATABLES00. 09/18/92 15:32:16

Table 5. **Age of Householder and Financial Characteristics of American Indian, Eskimo, or Aleut Households: 1990—** Con.

[For definitions of terms and meanings of symbols, see text]

American Indian/Alaska Native Area State County	American Indian Reservation and Trust Land—Con.							
	Santa Clara Pueblo					Santa Rosa Rancheria		
		New Mexico					California	
	Total	Total	Rio Arriba County	Sandoval County	Santa Fe County	Total	Total	Kings County
Occupied housing units	**399**	**399**	**387**	**–**	**12**	**68**	**68**	**68**
AGE OF HOUSEHOLDER								
Owner-occupied housing units	**321**	**321**	**318**	**–**	**3**	**27**	**27**	**27**
Under 25 years	7	7	7	–	–	1	1	1
25 to 34 years	62	62	59	–	3	5	5	5
35 to 44 years	72	72	72	–	–	8	8	8
45 to 54 years	58	58	58	–	–	6	6	6
55 to 64 years	53	53	53	–	–	2	2	2
65 to 74 years	37	37	37	–	–	2	2	2
75 years and over	32	32	32	–	–	3	3	3
Renter-occupied housing units	**78**	**78**	**69**	**–**	**9**	**41**	**41**	**41**
Under 25 years	6	6	5	–	1	7	7	7
25 to 34 years	37	37	35	–	2	16	16	16
35 to 44 years	24	24	20	–	4	6	6	6
45 to 54 years	7	7	5	–	2	5	5	5
55 to 64 years	2	2	2	–	–	5	5	5
65 to 74 years	2	2	2	–	–	2	2	2
75 years and over	–	–	–	–	–	–	–	–
HOUSEHOLDER 65 YEARS AND OVER								
Occupied housing units	**71**	**71**	**71**	**–**	**–**	**7**	**7**	**7**
1-person households	29	29	29	–	–	5	5	5
Units in structure:								
1, detached or attached	67	67	67	–	–	7	7	7
2 or more	–	–	–	–	–	–	–	–
Mobile home, trailer, or other	4	4	4	–	–	–	–	–
Specified owner	61	61	61	–	–	4	4	4
Mean value (dollars)	75 000	75 000	75 000	–	–	30 400	30 400	30 400
Specified renter	2	2	2	–	–	2	2	2
Mean contract rent (dollars)	50	50	50	–	–	139	139	139
VALUE								
Specified owner-occupied housing units	**265**	**265**	**265**	**–**	**–**	**14**	**14**	**14**
Less than $20,000	34	34	34	–	–	2	2	2
$20,000 to $29,999	35	35	35	–	–	2	2	2
$30,000 to $39,999	19	19	19	–	–	3	3	3
$40,000 to $49,999	37	37	37	–	–	2	2	2
$50,000 to $59,999	57	57	57	–	–	5	5	5
$60,000 to $69,999	35	35	35	–	–	–	–	–
$70,000 to $79,999	18	18	18	–	–	–	–	–
$80,000 to $89,999	3	3	3	–	–	–	–	–
$90,000 to $99,999	4	4	4	–	–	–	–	–
$100,000 to $124,999	8	8	8	–	–	–	–	–
$125,000 to $149,999	3	3	3	–	–	–	–	–
$150,000 to $174,999	3	3	3	–	–	–	–	–
$175,000 to $199,999	1	1	1	–	–	–	–	–
$200,000 to $249,999	2	2	2	–	–	–	–	–
$250,000 to $299,999	–	–	–	–	–	–	–	–
$300,000 to $399,999	3	3	3	–	–	–	–	–
$400,000 to $499,999	–	–	–	–	–	–	–	–
$500,000 or more	3	3	3	–	–	–	–	–
Median (dollars)	51 100	51 100	51 100	–	–	40 000	40 000	40 000
Mean (dollars)	61 800	61 800	61 800	–	–	38 000	38 000	38 000
Owner-occupied mobile homes or trailers	**37**	**37**	**35**	**–**	**2**	**9**	**9**	**9**
Median (dollars)	19 600	19 600	20 400	–	12 500	20 800	20 800	20 800
Mean (dollars)	22 100	22 100	22 600	–	13 300	21 300	21 300	21 300
CONTRACT RENT								
Specified renter-occupied housing units	**75**	**75**	**66**	**–**	**9**	**40**	**40**	**40**
Less than $100	14	14	13	–	1	14	14	14
$100 to $149	7	7	7	–	–	11	11	11
$150 to $199	7	7	7	–	–	5	5	5
$200 to $249	16	16	15	–	1	5	5	5
$250 to $299	8	8	5	–	3	1	1	1
$300 to $349	3	3	2	–	1	–	–	–
$350 to $399	3	3	2	–	1	1	1	1
$400 to $449	2	2	–	–	2	–	–	–
$450 to $499	–	–	–	–	–	–	–	–
$500 to $549	–	–	–	–	–	–	–	–
$550 to $599	–	–	–	–	–	–	–	–
$600 to $649	–	–	–	–	–	–	–	–
$650 to $699	–	–	–	–	–	–	–	–
$700 to $749	–	–	–	–	–	–	–	–
$750 to $999	–	–	–	–	–	–	–	–
$1,000 or more	–	–	–	–	–	–	–	–
No cash rent	15	15	15	–	–	3	3	3
Median (dollars)	206	206	188	–	294	114	114	114
Mean (dollars)	192	192	175	–	292	135	135	135
MEALS INCLUDED IN RENT								
Specified renter-occupied housing units	**75**	**75**	**66**	**–**	**9**	**40**	**40**	**40**
With meals included in rent	–	–	–	–	–	–	–	–
No meals included in rent	60	60	51	–	9	37	37	37
No cash rent	15	15	15	–	–	3	3	3

TIPSII [UPF] GH11A CENSUS90 71580800 10/20/92 9:02 AM MACHINE: C DATA:CENSUS90*H11ATIPSDA00. 09/18/92 15:05:46 TAPE: NONE FRAME: 389
TSF:CENSUS90*92. 09/18/92 15:11:45 UTF:CENSUS90*93. 09/18/92 15:11:45 META:CENSUS90*H11ATABLES00. 09/18/92 15:32:16

Table 5. **Age of Householder and Financial Characteristics of American Indian, Eskimo, or Aleut Households: 1990**—Con.

[For definitions of terms and meanings of symbols, see text]

American Indian/Alaska Native Area State County	American Indian Reservation and Trust Land—Con.								
	Santa Rosa Reservation			Santa Ynez Reservation			Santa Ysabel Reservation		
		California			California			California	
	Total	Total	Riverside County	Total	Total	Santa Barbara County	Total	Total	San Diego County
Occupied housing units	**12**	**12**	**12**	**60**	**60**	**60**	**50**	**50**	**50**
AGE OF HOUSEHOLDER									
Owner-occupied housing units	**7**	**7**	**7**	**41**	**41**	**41**	**44**	**44**	**44**
Under 25 years	1	1	1	–	–	–	–	–	–
25 to 34 years	2	2	2	5	5	5	11	11	11
35 to 44 years	–	–	–	8	8	8	13	13	13
45 to 54 years	2	2	2	6	6	6	7	7	7
55 to 64 years	1	1	1	9	9	9	3	3	3
65 to 74 years	1	1	1	5	5	5	7	7	7
75 years and over	–	–	–	8	8	8	3	3	3
Renter-occupied housing units	**5**	**5**	**5**	**19**	**19**	**19**	**6**	**6**	**6**
Under 25 years	–	–	–	–	–	–	–	–	–
25 to 34 years	3	3	3	5	5	5	1	1	1
35 to 44 years	1	1	1	8	8	8	1	1	1
45 to 54 years	–	–	–	1	1	1	2	2	2
55 to 64 years	–	–	–	2	2	2	–	–	–
65 to 74 years	1	1	1	1	1	1	–	–	–
75 years and over	–	–	–	2	2	2	2	2	2
HOUSEHOLDER 65 YEARS AND OVER									
Occupied housing units	**2**	**2**	**2**	**16**	**16**	**16**	**12**	**12**	**12**
1-person households	–	–	–	7	7	7	8	8	8
Units in structure:									
1, detached or attached	2	2	2	13	13	13	10	10	10
2 or more	–	–	–	–	–	–	–	–	–
Mobile home, trailer, or other	–	–	–	3	3	3	2	2	2
Specified owner	1	1	1	11	11	11	4	4	4
Mean value (dollars)	9 000	9 000	9 000	88 200	88 200	88 200	36 400	36 400	36 400
Specified renter	–	–	–	3	3	3	2	2	2
Mean contract rent (dollars)	–	–	–	142	142	142	–	–	–
VALUE									
Specified owner-occupied housing units	**3**	**3**	**3**	**26**	**26**	**26**	**14**	**14**	**14**
Less than $20,000	2	2	2	3	3	3	7	7	7
$20,000 to $29,999	1	1	1	–	–	–	–	–	–
$30,000 to $39,999	–	–	–	3	3	3	–	–	–
$40,000 to $49,999	–	–	–	1	1	1	2	2	2
$50,000 to $59,999	–	–	–	2	2	2	1	1	1
$60,000 to $69,999	–	–	–	1	1	1	–	–	–
$70,000 to $79,999	–	–	–	2	2	2	–	–	–
$80,000 to $89,999	–	–	–	3	3	3	2	2	2
$90,000 to $99,999	–	–	–	–	–	–	1	1	1
$100,000 to $124,999	–	–	–	2	2	2	–	–	–
$125,000 to $149,999	–	–	–	3	3	3	–	–	–
$150,000 to $174,999	–	–	–	2	2	2	–	–	–
$175,000 to $199,999	–	–	–	3	3	3	–	–	–
$200,000 to $249,999	–	–	–	–	–	–	–	–	–
$250,000 to $299,999	–	–	–	–	–	–	–	–	–
$300,000 to $399,999	–	–	–	–	–	–	1	1	1
$400,000 to $499,999	–	–	–	–	–	–	–	–	–
$500,000 or more	–	–	–	1	1	1	–	–	–
Median (dollars)	10 000–	10 000–	10 000–	83 300	83 300	83 300	30 000	30 000	30 000
Mean (dollars)	13 500	13 500	13 500	110 600	110 600	110 600	59 500	59 500	59 500
Owner-occupied mobile homes or trailers	**3**	**3**	**3**	**14**	**14**	**14**	**11**	**11**	**11**
Median (dollars)	11 300	11 300	11 300	10 000–	10 000–	10 000–	32 500	32 500	32 500
Mean (dollars)	11 300	11 300	11 300	13 900	13 900	13 900	48 400	48 400	48 400
CONTRACT RENT									
Specified renter-occupied housing units	**3**	**3**	**3**	**19**	**19**	**19**	**5**	**5**	**5**
Less than $100	–	–	–	6	6	6	–	–	–
$100 to $149	1	1	1	5	5	5	–	–	–
$150 to $199	–	–	–	3	3	3	1	1	1
$200 to $249	1	1	1	1	1	1	–	–	–
$250 to $299	–	–	–	–	–	–	–	–	–
$300 to $349	–	–	–	–	–	–	–	–	–
$350 to $399	–	–	–	–	–	–	–	–	–
$400 to $449	–	–	–	–	–	–	–	–	–
$450 to $499	–	–	–	–	–	–	–	–	–
$500 to $549	–	–	–	–	–	–	–	–	–
$550 to $599	–	–	–	–	–	–	–	–	–
$600 to $649	–	–	–	–	–	–	–	–	–
$650 to $699	–	–	–	–	–	–	–	–	–
$700 to $749	–	–	–	–	–	–	–	–	–
$750 to $999	–	–	–	1	1	1	–	–	–
$1,000 or more	–	–	–	–	–	–	–	–	–
No cash rent	1	1	1	3	3	3	4	4	4
Median (dollars)	162	162	162	131	131	131	188	188	188
Mean (dollars)	163	163	163	160	160	160	187	187	187
MEALS INCLUDED IN RENT									
Specified renter-occupied housing units	**3**	**3**	**3**	**19**	**19**	**19**	**5**	**5**	**5**
With meals included in rent	–	–	–	–	–	–	–	–	–
No meals included in rent	2	2	2	16	16	16	1	1	1
No cash rent	1	1	1	3	3	3	4	4	4

TIPSII [UPF] GH11A CENSUS90 71580800 10/20/92 9:02 AM MACHINE: C DATA:CENSUS90*H11ATIPSDA00. 09/18/92 15:05:46 TAPE: NONE FRAME: 390
TSF:CENSUS90*92. 09/18/92 15:11:45 UTF:CENSUS90*93. 09/18/92 15:11:45 META:CENSUS90*H11ATABLES00. 09/18/92 15:32:16

Table 5. **Age of Householder and Financial Characteristics of American Indian, Eskimo, or Aleut Households: 1990**—Con.

[For definitions of terms and meanings of symbols, see text]

American Indian/Alaska Native Area State County	American Indian Reservation and Trust Land—Con.									
	Santee Reservation			Santo Domingo Pueblo				San Xavier Reservation		
		Nebraska			New Mexico				Arizona	
	Total	Total	Knox County	Total	Total	Sandoval County	Santa Fe County	Total	Total	Pima County
Occupied housing units	**140**	**140**	**140**	**427**	**427**	**427**	**–**	**275**	**275**	**275**
AGE OF HOUSEHOLDER										
Owner-occupied housing units	**36**	**36**	**36**	**415**	**415**	**415**	**–**	**207**	**207**	**207**
Under 25 years	1	1	1	2	2	2	–	4	4	4
25 to 34 years	9	9	9	26	26	26	–	39	39	39
35 to 44 years	8	8	8	115	115	115	–	66	66	66
45 to 54 years	10	10	10	90	90	90	–	44	44	44
55 to 64 years	3	3	3	70	70	70	–	25	25	25
65 to 74 years	2	2	2	61	61	61	–	18	18	18
75 years and over	3	3	3	51	51	51	–	11	11	11
Renter-occupied housing units	**104**	**104**	**104**	**12**	**12**	**12**	**–**	**68**	**68**	**68**
Under 25 years	19	19	19	1	1	1	–	5	5	5
25 to 34 years	12	12	12	4	4	4	–	23	23	23
35 to 44 years	29	29	29	6	6	6	–	25	25	25
45 to 54 years	13	13	13	1	1	1	–	6	6	6
55 to 64 years	13	13	13	–	–	–	–	7	7	7
65 to 74 years	7	7	7	–	–	–	–	1	1	1
75 years and over	11	11	11	–	–	–	–	1	1	1
HOUSEHOLDER 65 YEARS AND OVER										
Occupied housing units	**23**	**23**	**23**	**112**	**112**	**112**	**–**	**31**	**31**	**31**
1-person households	9	9	9	16	16	16	–	13	13	13
Units in structure:										
1, detached or attached	20	20	20	109	109	109	–	30	30	30
2 or more	3	3	3	–	–	–	–	–	–	–
Mobile home, trailer, or other	–	–	–	3	3	3	–	1	1	1
Specified owner	3	3	3	104	104	104	–	27	27	27
Mean value (dollars)	31 300	31 300	31 300	62 900	62 900	62 900	–	35 700	35 700	35 700
Specified renter	16	16	16	–	–	–	–	2	2	2
Mean contract rent (dollars)	104	104	104	–	–	–	–	–	–	–
VALUE										
Specified owner-occupied housing units	**29**	**29**	**29**	**360**	**360**	**360**	**–**	**182**	**182**	**182**
Less than $20,000	7	7	7	124	124	124	–	42	42	42
$20,000 to $29,999	3	3	3	101	101	101	–	29	29	29
$30,000 to $39,999	1	1	1	8	8	8	–	45	45	45
$40,000 to $49,999	2	2	2	23	23	23	–	22	22	22
$50,000 to $59,999	5	5	5	28	28	28	–	17	17	17
$60,000 to $69,999	2	2	2	5	5	5	–	13	13	13
$70,000 to $79,999	6	6	6	12	12	12	–	4	4	4
$80,000 to $89,999	3	3	3	11	11	11	–	3	3	3
$90,000 to $99,999	–	–	–	2	2	2	–	3	3	3
$100,000 to $124,999	–	–	–	6	6	6	–	–	–	–
$125,000 to $149,999	–	–	–	–	–	–	–	–	–	–
$150,000 to $174,999	–	–	–	7	7	7	–	–	–	–
$175,000 to $199,999	–	–	–	1	1	1	–	–	–	–
$200,000 to $249,999	–	–	–	3	3	3	–	1	1	1
$250,000 to $299,999	–	–	–	–	–	–	–	1	1	1
$300,000 to $399,999	–	–	–	–	–	–	–	–	–	–
$400,000 to $499,999	–	–	–	–	–	–	–	–	–	–
$500,000 or more	–	–	–	29	29	29	–	2	2	2
Median (dollars)	51 500	51 500	51 500	24 200	24 200	24 200	–	33 600	33 600	33 600
Mean (dollars)	47 700	47 700	47 700	80 900	80 900	80 900	–	44 200	44 200	44 200
Owner-occupied mobile homes or trailers	**2**	**2**	**2**	**34**	**34**	**34**	**–**	**19**	**19**	**19**
Median (dollars)	32 500	32 500	32 500	35 000	35 000	35 000	–	34 400	34 400	34 400
Mean (dollars)	32 500	32 500	32 500	33 800	33 800	33 800	–	38 300	38 300	38 300
CONTRACT RENT										
Specified renter-occupied housing units	**94**	**94**	**94**	**12**	**12**	**12**	**–**	**66**	**66**	**66**
Less than $100	50	50	50	–	–	–	–	22	22	22
$100 to $149	22	22	22	3	3	3	–	6	6	6
$150 to $199	10	10	10	–	–	–	–	6	6	6
$200 to $249	7	7	7	1	1	1	–	2	2	2
$250 to $299	2	2	2	2	2	2	–	–	–	–
$300 to $349	1	1	1	3	3	3	–	–	–	–
$350 to $399	1	1	1	–	–	–	–	–	–	–
$400 to $449	–	–	–	–	–	–	–	1	1	1
$450 to $499	–	–	–	–	–	–	–	4	4	4
$500 to $549	–	–	–	–	–	–	–	–	–	–
$550 to $599	–	–	–	–	–	–	–	–	–	–
$600 to $649	–	–	–	–	–	–	–	–	–	–
$650 to $699	–	–	–	–	–	–	–	1	1	1
$700 to $749	–	–	–	–	–	–	–	–	–	–
$750 to $999	–	–	–	–	–	–	–	–	–	–
$1,000 or more	–	–	–	–	–	–	–	–	–	–
No cash rent	1	1	1	3	3	3	–	24	24	24
Median (dollars)	91	91	91	256	256	256	–	80	80	80
Mean (dollars)	107	107	107	227	227	227	–	152	152	152
MEALS INCLUDED IN RENT										
Specified renter-occupied housing units	**94**	**94**	**94**	**12**	**12**	**12**	**–**	**66**	**66**	**66**
With meals included in rent	1	1	1	–	–	–	–	–	–	–
No meals included in rent	92	92	92	9	9	9	–	42	42	42
No cash rent	1	1	1	3	3	3	–	24	24	24

TIPSII [UPF] GH11A CENSUS90 71580800 10/20/92 9:02 AM MACHINE: C DATA:CENSUS90*H11ATIPSDA00. 09/18/92 15:05:46 TAPE: NONE FRAME: 391
TSF:CENSUS90*92. 09/18/92 15:11:45 UTF:CENSUS90*93. 09/18/92 15:11:45 META:CENSUS90*H11ATABLES00. 09/18/92 15:32:16

Table 5. **Age of Householder and Financial Characteristics of American Indian, Eskimo, or Aleut Households: 1990**—Con.

[For definitions of terms and meanings of symbols, see text]

American Indian/Alaska Native Area State County	American Indian Reservation and Trust Land—Con.							
	Sauk-Suiattle Reservation				Sault Ste. Marie Reservation and Trust Lands, MI	Sault Ste. Marie Reservation		
		Washington					Michigan	
	Total	Total	Skagit County	Snohomish County		Total	Total	Chippewa County
Occupied housing units	**16**	**16**	**16**	**–**	**138**	**77**	**77**	**77**
AGE OF HOUSEHOLDER								
Owner-occupied housing units	**12**	**12**	**12**	**–**	**16**	**2**	**2**	**2**
Under 25 years	–	–	–	–	–	–	–	–
25 to 34 years	4	4	4	–	7	–	–	–
35 to 44 years	5	5	5	–	5	1	1	1
45 to 54 years	2	2	2	–	2	–	–	–
55 to 64 years	–	–	–	–	2	1	1	1
65 to 74 years	1	1	1	–	–	–	–	–
75 years and over	–	–	–	–	–	–	–	–
Renter-occupied housing units	**4**	**4**	**4**	**–**	**122**	**75**	**75**	**75**
Under 25 years	1	1	1	–	12	6	6	6
25 to 34 years	1	1	1	–	48	31	31	31
35 to 44 years	2	2	2	–	29	18	18	18
45 to 54 years	–	–	–	–	12	7	7	7
55 to 64 years	–	–	–	–	8	3	3	3
65 to 74 years	–	–	–	–	5	3	3	3
75 years and over	–	–	–	–	8	7	7	7
HOUSEHOLDER 65 YEARS AND OVER								
Occupied housing units	**1**	**1**	**1**	**–**	**13**	**10**	**10**	**10**
1-person households	–	–	–	–	10	9	9	9
Units in structure:								
1, detached or attached	1	1	1	–	8	5	5	5
2 or more	–	–	–	–	5	5	5	5
Mobile home, trailer, or other	–	–	–	–	–	–	–	–
Specified owner	1	1	1	–	–	–	–	–
Mean value (dollars)	47 500	47 500	47 500	–	–	–	–	–
Specified renter	–	–	–	–	13	10	10	10
Mean contract rent (dollars)	–	–	–	–	95	100	100	100
VALUE								
Specified owner-occupied housing units	**11**	**11**	**11**	**–**	**15**	**2**	**2**	**2**
Less than $20,000	–	–	–	–	–	–	–	–
$20,000 to $29,999	–	–	–	–	1	1	1	1
$30,000 to $39,999	–	–	–	–	3	–	–	–
$40,000 to $49,999	1	1	1	–	1	–	–	–
$50,000 to $59,999	–	–	–	–	10	1	1	1
$60,000 to $69,999	1	1	1	–	–	–	–	–
$70,000 to $79,999	9	9	9	–	–	–	–	–
$80,000 to $89,999	–	–	–	–	–	–	–	–
$90,000 to $99,999	–	–	–	–	–	–	–	–
$100,000 to $124,999	–	–	–	–	–	–	–	–
$125,000 to $149,999	–	–	–	–	–	–	–	–
$150,000 to $174,999	–	–	–	–	–	–	–	–
$175,000 to $199,999	–	–	–	–	–	–	–	–
$200,000 to $249,999	–	–	–	–	–	–	–	–
$250,000 to $299,999	–	–	–	–	–	–	–	–
$300,000 to $399,999	–	–	–	–	–	–	–	–
$400,000 to $499,999	–	–	–	–	–	–	–	–
$500,000 or more	–	–	–	–	–	–	–	–
Median (dollars)	76 100	76 100	76 100	–	53 100	40 000	40 000	40 000
Mean (dollars)	73 000	73 000	73 000	–	48 500	40 000	40 000	40 000
Owner-occupied mobile homes or trailers	**–**	**–**	**–**	**–**	**–**	**–**	**–**	**–**
Median (dollars)	–	–	–	–	–	–	–	–
Mean (dollars)	–	–	–	–	–	–	–	–
CONTRACT RENT								
Specified renter-occupied housing units	**4**	**4**	**4**	**–**	**120**	**74**	**74**	**74**
Less than $100	4	4	4	–	79	49	49	49
$100 to $149	–	–	–	–	10	6	6	6
$150 to $199	–	–	–	–	9	7	7	7
$200 to $249	–	–	–	–	9	3	3	3
$250 to $299	–	–	–	–	4	2	2	2
$300 to $349	–	–	–	–	1	1	1	1
$350 to $399	–	–	–	–	3	3	3	3
$400 to $449	–	–	–	–	–	–	–	–
$450 to $499	–	–	–	–	1	1	1	1
$500 to $549	–	–	–	–	–	–	–	–
$550 to $599	–	–	–	–	–	–	–	–
$600 to $649	–	–	–	–	–	–	–	–
$650 to $699	–	–	–	–	–	–	–	–
$700 to $749	–	–	–	–	–	–	–	–
$750 to $999	–	–	–	–	–	–	–	–
$1,000 or more	–	–	–	–	–	–	–	–
No cash rent	–	–	–	–	4	2	2	2
Median (dollars)	80–	80–	80–	–	80–	80–	80–	80–
Mean (dollars)	60	60	60	–	105	108	108	108
MEALS INCLUDED IN RENT								
Specified renter-occupied housing units	**4**	**4**	**4**	**–**	**120**	**74**	**74**	**74**
With meals included in rent	–	–	–	–	–	–	–	–
No meals included in rent	4	4	4	–	116	72	72	72
No cash rent	–	–	–	–	4	2	2	2

TIPSII [UPF] GH11A CENSUS90 71580800 10/20/92 9:02 AM MACHINE: C DATA:CENSUS90*H11ATIPSDA00. 09/18/92 15:05:46 TAPE: NONE FRAME: 392
TSF:CENSUS90*92. 09/18/92 15:11:45 UTF:CENSUS90*93. 09/18/92 15:11:45 META:CENSUS90*H11ATABLES00. 09/18/92 15:32:16

Table 5. **Age of Householder and Financial Characteristics of American Indian, Eskimo, or Aleut Households: 1990**—Con.

[For definitions of terms and meanings of symbols, see text]

American Indian/Alaska Native Area State County	American Indian Reservation and Trust Land—Con.								
	Sault Ste. Marie Trust Lands						Schaghticoke Reservation (state)		
		Michigan						Connecticut	
	Total	Total	Alger County	Chippewa County	Mackinac County	Schoolcraft County	Total	Total	Litchfield County
Occupied housing units	**61**	**61**	**–**	**15**	**41**	**5**	**4**	**4**	**4**
AGE OF HOUSEHOLDER									
Owner-occupied housing units	**14**	**14**	**–**	**14**	**–**	**–**	**4**	**4**	**4**
Under 25 years	–	–	–	–	–	–	2	2	2
25 to 34 years	7	7	–	7	–	–	–	–	–
35 to 44 years	4	4	–	4	–	–	–	–	–
45 to 54 years	2	2	–	2	–	–	1	1	1
55 to 64 years	1	1	–	1	–	–	1	1	1
65 to 74 years	–	–	–	–	–	–	–	–	–
75 years and over	–	–	–	–	–	–	–	–	–
Renter-occupied housing units	**47**	**47**	**–**	**1**	**41**	**5**	**–**	**–**	**–**
Under 25 years	6	6	–	–	6	–	–	–	–
25 to 34 years	17	17	–	–	16	1	–	–	–
35 to 44 years	11	11	–	1	7	3	–	–	–
45 to 54 years	5	5	–	–	4	1	–	–	–
55 to 64 years	5	5	–	–	5	–	–	–	–
65 to 74 years	2	2	–	–	2	–	–	–	–
75 years and over	1	1	–	–	1	–	–	–	–
HOUSEHOLDER 65 YEARS AND OVER									
Occupied housing units	**3**	**3**	**–**	**–**	**3**	**–**	**–**	**–**	**–**
1-person households	1	1	–	–	1	–	–	–	–
Units in structure:									
1, detached or attached	3	3	–	–	3	–	–	–	–
2 or more	–	–	–	–	–	–	–	–	–
Mobile home, trailer, or other	–	–	–	–	–	–	–	–	–
Specified owner	–	–	–	–	–	–	–	–	–
Mean value (dollars)	–	–	–	–	–	–	–	–	–
Specified renter	3	3	–	–	3	–	–	–	–
Mean contract rent (dollars)	79	79	–	–	79	–	–	–	–
VALUE									
Specified owner-occupied housing units	**13**	**13**	**–**	**13**	**–**	**–**	**–**	**–**	**–**
Less than $20,000	–	–	–	–	–	–	–	–	–
$20,000 to $29,999	–	–	–	–	–	–	–	–	–
$30,000 to $39,999	3	3	–	3	–	–	–	–	–
$40,000 to $49,999	1	1	–	1	–	–	–	–	–
$50,000 to $59,999	9	9	–	9	–	–	–	–	–
$60,000 to $69,999	–	–	–	–	–	–	–	–	–
$70,000 to $79,999	–	–	–	–	–	–	–	–	–
$80,000 to $89,999	–	–	–	–	–	–	–	–	–
$90,000 to $99,999	–	–	–	–	–	–	–	–	–
$100,000 to $124,999	–	–	–	–	–	–	–	–	–
$125,000 to $149,999	–	–	–	–	–	–	–	–	–
$150,000 to $174,999	–	–	–	–	–	–	–	–	–
$175,000 to $199,999	–	–	–	–	–	–	–	–	–
$200,000 to $249,999	–	–	–	–	–	–	–	–	–
$250,000 to $299,999	–	–	–	–	–	–	–	–	–
$300,000 to $399,999	–	–	–	–	–	–	–	–	–
$400,000 to $499,999	–	–	–	–	–	–	–	–	–
$500,000 or more	–	–	–	–	–	–	–	–	–
Median (dollars)	54 200	54 200	–	54 200	–	–	–	–	–
Mean (dollars)	49 800	49 800	–	49 800	–	–	–	–	–
Owner-occupied mobile homes or trailers	**–**	**–**	**–**	**–**	**–**	**–**	**–**	**–**	**–**
Median (dollars)	–	–	–	–	–	–	–	–	–
Mean (dollars)	–	–	–	–	–	–	–	–	–
CONTRACT RENT									
Specified renter-occupied housing units	**46**	**46**	**–**	**1**	**40**	**5**	**–**	**–**	**–**
Less than $100	30	30	–	–	26	4	–	–	–
$100 to $149	4	4	–	–	4	–	–	–	–
$150 to $199	2	2	–	–	2	–	–	–	–
$200 to $249	6	6	–	1	4	1	–	–	–
$250 to $299	2	2	–	–	2	–	–	–	–
$300 to $349	–	–	–	–	–	–	–	–	–
$350 to $399	–	–	–	–	–	–	–	–	–
$400 to $449	–	–	–	–	–	–	–	–	–
$450 to $499	–	–	–	–	–	–	–	–	–
$500 to $549	–	–	–	–	–	–	–	–	–
$550 to $599	–	–	–	–	–	–	–	–	–
$600 to $649	–	–	–	–	–	–	–	–	–
$650 to $699	–	–	–	–	–	–	–	–	–
$700 to $749	–	–	–	–	–	–	–	–	–
$750 to $999	–	–	–	–	–	–	–	–	–
$1,000 or more	–	–	–	–	–	–	–	–	–
No cash rent	2	2	–	–	2	–	–	–	–
Median (dollars)	80–	80–	–	213	80–	80–	–	–	–
Mean (dollars)	101	101	–	213	99	91	–	–	–
MEALS INCLUDED IN RENT									
Specified renter-occupied housing units	**46**	**46**	**–**	**1**	**40**	**5**	**–**	**–**	**–**
With meals included in rent	–	–	–	–	–	–	–	–	–
No meals included in rent	44	44	–	1	38	5	–	–	–
No cash rent	2	2	–	–	2	–	–	–	–

TIPSII [UPF] GH11A CENSUS90 71580800 10/20/92 9:02 AM MACHINE: C DATA:CENSUS90*H11ATIPSDA00. 09/18/92 15:05:46 TAPE: NONE FRAME: 393
TSF:CENSUS90*92. 09/18/92 15:11:45 UTF:CENSUS90*93. 09/18/92 15:11:45 META:CENSUS90*H11ATABLES00. 09/18/92 15:32:16

Table 5. **Age of Householder and Financial Characteristics of American Indian, Eskimo, or Aleut Households: 1990—** Con.

[For definitions of terms and meanings of symbols, see text]

American Indian/Alaska Native Area State County	American Indian Reservation and Trust Land—Con.									
	Seminole Trust Lands				Shakopee Community			Sheep Ranch Rancheria		
		Florida				Minnesota			California	
	Total	Total	Broward County	Collier County	Total	Total	Scott County	Total	Total	Calaveras County
Occupied housing units	**27**	**27**	**–**	**27**	**58**	**58**	**58**	**–**	**–**	**–**
AGE OF HOUSEHOLDER										
Owner-occupied housing units	**25**	**25**	**–**	**25**	**58**	**58**	**58**	**–**	**–**	**–**
Under 25 years	5	5	–	5	4	4	4	–	–	–
25 to 34 years	8	8	–	8	17	17	17	–	–	–
35 to 44 years	5	5	–	5	14	14	14	–	–	–
45 to 54 years	5	5	–	5	7	7	7	–	–	–
55 to 64 years	1	1	–	1	7	7	7	–	–	–
65 to 74 years	–	–	–	–	5	5	5	–	–	–
75 years and over	1	1	–	1	4	4	4	–	–	–
Renter-occupied housing units	**2**	**2**	**–**	**2**	**–**	**–**	**–**	**–**	**–**	**–**
Under 25 years	–	–	–	–	–	–	–	–	–	–
25 to 34 years	2	2	–	2	–	–	–	–	–	–
35 to 44 years	–	–	–	–	–	–	–	–	–	–
45 to 54 years	–	–	–	–	–	–	–	–	–	–
55 to 64 years	–	–	–	–	–	–	–	–	–	–
65 to 74 years	–	–	–	–	–	–	–	–	–	–
75 years and over	–	–	–	–	–	–	–	–	–	–
HOUSEHOLDER 65 YEARS AND OVER										
Occupied housing units	**1**	**1**	**–**	**1**	**9**	**9**	**9**	**–**	**–**	**–**
1-person households	–	–	–	–	6	6	6	–	–	–
Units in structure:										
1, detached or attached	1	1	–	1	2	2	2	–	–	–
2 or more	–	–	–	–	–	–	–	–	–	–
Mobile home, trailer, or other	–	–	–	–	7	7	7	–	–	–
Specified owner	1	1	–	1	1	1	1	–	–	–
Mean value (dollars)	42 500	42 500	–	42 500	37 500	37 500	37 500	–	–	–
Specified renter	–	–	–	–	–	–	–	–	–	–
Mean contract rent (dollars)	–	–	–	–	–	–	–	–	–	–
VALUE										
Specified owner-occupied housing units	**20**	**20**	**–**	**20**	**25**	**25**	**25**	**–**	**–**	**–**
Less than $20,000	–	–	–	–	1	1	1	–	–	–
$20,000 to $29,999	4	4	–	4	1	1	1	–	–	–
$30,000 to $39,999	1	1	–	1	2	2	2	–	–	–
$40,000 to $49,999	5	5	–	5	3	3	3	–	–	–
$50,000 to $59,999	8	8	–	8	3	3	3	–	–	–
$60,000 to $69,999	2	2	–	2	4	4	4	–	–	–
$70,000 to $79,999	–	–	–	–	–	–	–	–	–	–
$80,000 to $89,999	–	–	–	–	2	2	2	–	–	–
$90,000 to $99,999	–	–	–	–	7	7	7	–	–	–
$100,000 to $124,999	–	–	–	–	1	1	1	–	–	–
$125,000 to $149,999	–	–	–	–	–	–	–	–	–	–
$150,000 to $174,999	–	–	–	–	1	1	1	–	–	–
$175,000 to $199,999	–	–	–	–	–	–	–	–	–	–
$200,000 to $249,999	–	–	–	–	–	–	–	–	–	–
$250,000 to $299,999	–	–	–	–	–	–	–	–	–	–
$300,000 to $399,999	–	–	–	–	–	–	–	–	–	–
$400,000 to $499,999	–	–	–	–	–	–	–	–	–	–
$500,000 or more	–	–	–	–	–	–	–	–	–	–
Median (dollars)	50 000	50 000	–	50 000	66 300	66 300	66 300	–	–	–
Mean (dollars)	44 800	44 800	–	44 800	70 500	70 500	70 500	–	–	–
Owner-occupied mobile homes or trailers	**3**	**3**	**–**	**3**	**30**	**30**	**30**	**–**	**–**	**–**
Median (dollars)	38 800	38 800	–	38 800	28 000	28 000	28 000	–	–	–
Mean (dollars)	225 000	225 000	–	225 000	30 400	30 400	30 400	–	–	–
CONTRACT RENT										
Specified renter-occupied housing units	**2**	**2**	**–**	**2**	**–**	**–**	**–**	**–**	**–**	**–**
Less than $100	2	2	–	2	–	–	–	–	–	–
$100 to $149	–	–	–	–	–	–	–	–	–	–
$150 to $199	–	–	–	–	–	–	–	–	–	–
$200 to $249	–	–	–	–	–	–	–	–	–	–
$250 to $299	–	–	–	–	–	–	–	–	–	–
$300 to $349	–	–	–	–	–	–	–	–	–	–
$350 to $399	–	–	–	–	–	–	–	–	–	–
$400 to $449	–	–	–	–	–	–	–	–	–	–
$450 to $499	–	–	–	–	–	–	–	–	–	–
$500 to $549	–	–	–	–	–	–	–	–	–	–
$550 to $599	–	–	–	–	–	–	–	–	–	–
$600 to $649	–	–	–	–	–	–	–	–	–	–
$650 to $699	–	–	–	–	–	–	–	–	–	–
$700 to $749	–	–	–	–	–	–	–	–	–	–
$750 to $999	–	–	–	–	–	–	–	–	–	–
$1,000 or more	–	–	–	–	–	–	–	–	–	–
No cash rent	–	–	–	–	–	–	–	–	–	–
Median (dollars)	80–	80–	–	80–	–	–	–	–	–	–
Mean (dollars)	50	50	–	50	–	–	–	–	–	–
MEALS INCLUDED IN RENT										
Specified renter-occupied housing units	**2**	**2**	**–**	**2**	**–**	**–**	**–**	**–**	**–**	**–**
With meals included in rent	–	–	–	–	–	–	–	–	–	–
No meals included in rent	2	2	–	2	–	–	–	–	–	–
No cash rent	–	–	–	–	–	–	–	–	–	–

TIPSII [UPF] GH11A CENSUS90 71580800 10/20/92 9:02 AM MACHINE: C DATA:CENSUS90*H11ATIPSDA00. 09/18/92 15:05:46 TAPE: NONE FRAME: 394
TSF:CENSUS90*92. 09/18/92 15:11:45 UTF:CENSUS90*93. 09/18/92 15:11:45 META:CENSUS90*H11ATABLES00. 09/18/92 15:32:16

Table 5. **Age of Householder and Financial Characteristics of American Indian, Eskimo, or Aleut Households: 1990**—Con.

[For definitions of terms and meanings of symbols, see text]

American Indian/Alaska Native Area State County	American Indian Reservation and Trust Land—Con.								
	Sherwood Valley Rancheria			Shingle Springs Rancheria			Shinnecock Reservation (state)		
		California			California			New York	
	Total	Total	Mendocino County	Total	Total	El Dorado County	Total	Total	Suffolk County
Occupied housing units	**3**	**3**	**3**	**4**	**4**	**4**	**121**	**121**	**121**
AGE OF HOUSEHOLDER									
Owner-occupied housing units	**2**	**2**	**2**	**4**	**4**	**4**	**110**	**110**	**110**
Under 25 years	–	–	–	–	–	–	2	2	2
25 to 34 years	–	–	–	1	1	1	16	16	16
35 to 44 years	1	1	1	1	1	1	30	30	30
45 to 54 years	–	–	–	–	–	–	13	13	13
55 to 64 years	1	1	1	1	1	1	17	17	17
65 to 74 years	–	–	–	–	–	–	22	22	22
75 years and over	–	–	–	1	1	1	10	10	10
Renter-occupied housing units	**1**	**1**	**1**	**–**	**–**	**–**	**11**	**11**	**11**
Under 25 years	–	–	–	–	–	–	–	–	–
25 to 34 years	–	–	–	–	–	–	3	3	3
35 to 44 years	–	–	–	–	–	–	3	3	3
45 to 54 years	–	–	–	–	–	–	1	1	1
55 to 64 years	1	1	1	–	–	–	2	2	2
65 to 74 years	–	–	–	–	–	–	2	2	2
75 years and over	–	–	–	–	–	–	–	–	–
HOUSEHOLDER 65 YEARS AND OVER									
Occupied housing units	**–**	**–**	**–**	**1**	**1**	**1**	**34**	**34**	**34**
1-person households	–	–	–	–	–	–	17	17	17
Units in structure:									
1, detached or attached	–	–	–	1	1	1	34	34	34
2 or more	–	–	–	–	–	–	–	–	–
Mobile home, trailer, or other	–	–	–	–	–	–	–	–	–
Specified owner	–	–	–	–	–	–	28	28	28
Mean value (dollars)	–	–	–	–	–	–	110 400	110 400	110 400
Specified renter	–	–	–	–	–	–	2	2	2
Mean contract rent (dollars)	–	–	–	–	–	–	–	–	–
VALUE									
Specified owner-occupied housing units	**–**	**–**	**–**	**2**	**2**	**2**	**99**	**99**	**99**
Less than $20,000	–	–	–	–	–	–	29	29	29
$20,000 to $29,999	–	–	–	–	–	–	6	6	6
$30,000 to $39,999	–	–	–	–	–	–	4	4	4
$40,000 to $49,999	–	–	–	2	2	2	5	5	5
$50,000 to $59,999	–	–	–	–	–	–	8	8	8
$60,000 to $69,999	–	–	–	–	–	–	6	6	6
$70,000 to $79,999	–	–	–	–	–	–	11	11	11
$80,000 to $89,999	–	–	–	–	–	–	2	2	2
$90,000 to $99,999	–	–	–	–	–	–	1	1	1
$100,000 to $124,999	–	–	–	–	–	–	12	12	12
$125,000 to $149,999	–	–	–	–	–	–	2	2	2
$150,000 to $174,999	–	–	–	–	–	–	3	3	3
$175,000 to $199,999	–	–	–	–	–	–	–	–	–
$200,000 to $249,999	–	–	–	–	–	–	2	2	2
$250,000 to $299,999	–	–	–	–	–	–	4	4	4
$300,000 to $399,999	–	–	–	–	–	–	1	1	1
$400,000 to $499,999	–	–	–	–	–	–	–	–	–
$500,000 or more	–	–	–	–	–	–	3	3	3
Median (dollars)	–	–	–	45 000	45 000	45 000	55 800	55 800	55 800
Mean (dollars)	–	–	–	45 000	45 000	45 000	86 100	86 100	86 100
Owner-occupied mobile homes or trailers	**1**	**1**	**1**	**1**	**1**	**1**	**1**	**1**	**1**
Median (dollars)	75 000+	75 000+	75 000+	75 000+	75 000+	75 000+	10 000–	10 000–	10 000–
Mean (dollars)	350 000	350 000	350 000	77 500	77 500	77 500	9 000	9 000	9 000
CONTRACT RENT									
Specified renter-occupied housing units	**1**	**1**	**1**	**–**	**–**	**–**	**11**	**11**	**11**
Less than $100	–	–	–	–	–	–	–	–	–
$100 to $149	–	–	–	–	–	–	–	–	–
$150 to $199	–	–	–	–	–	–	–	–	–
$200 to $249	–	–	–	–	–	–	–	–	–
$250 to $299	–	–	–	–	–	–	1	1	1
$300 to $349	1	1	1	–	–	–	–	–	–
$350 to $399	–	–	–	–	–	–	–	–	–
$400 to $449	–	–	–	–	–	–	1	1	1
$450 to $499	–	–	–	–	–	–	–	–	–
$500 to $549	–	–	–	–	–	–	–	–	–
$550 to $599	–	–	–	–	–	–	–	–	–
$600 to $649	–	–	–	–	–	–	–	–	–
$650 to $699	–	–	–	–	–	–	1	1	1
$700 to $749	–	–	–	–	–	–	–	–	–
$750 to $999	–	–	–	–	–	–	–	–	–
$1,000 or more	–	–	–	–	–	–	–	–	–
No cash rent	–	–	–	–	–	–	8	8	8
Median (dollars)	313	313	313	–	–	–	413	413	413
Mean (dollars)	313	313	313	–	–	–	458	458	458
MEALS INCLUDED IN RENT									
Specified renter-occupied housing units	**1**	**1**	**1**	**–**	**–**	**–**	**11**	**11**	**11**
With meals included in rent	–	–	–	–	–	–	–	–	–
No meals included in rent	1	1	1	–	–	–	3	3	3
No cash rent	–	–	–	–	–	–	8	8	8

TIPSII [UPF] GH11A CENSUS90 71580800 10/20/92 9:02 AM MACHINE: C DATA:CENSUS90*H11ATIPSDA00. 09/18/92 15:05:46 TAPE: NONE FRAME: 395
TSF:CENSUS90*92. 09/18/92 15:11:45 UTF:CENSUS90*93. 09/18/92 15:11:45 META:CENSUS90*H11ATABLES00. 09/18/92 15:32:16

Table 5. **Age of Householder and Financial Characteristics of American Indian, Eskimo, or Aleut Households: 1990**—Con.

[For definitions of terms and meanings of symbols, see text]

American Indian/Alaska Native Area State County	American Indian Reservation and Trust Land—Con.								
	Shoalwater Reservation			Siletz Reservation			Skokomish Reservation		
		Washington			Oregon			Washington	
	Total	Total	Pacific County	Total	Total	Lincoln County	Total	Total	Mason County
Occupied housing units	**22**	**22**	**22**	**–**	**–**	**–**	**124**	**124**	**124**
AGE OF HOUSEHOLDER									
Owner-occupied housing units	**19**	**19**	**19**	**–**	**–**	**–**	**104**	**104**	**104**
Under 25 years	1	1	1	–	–	–	5	5	5
25 to 34 years	9	9	9	–	–	–	31	31	31
35 to 44 years	3	3	3	–	–	–	19	19	19
45 to 54 years	3	3	3	–	–	–	25	25	25
55 to 64 years	2	2	2	–	–	–	15	15	15
65 to 74 years	–	–	–	–	–	–	5	5	5
75 years and over	1	1	1	–	–	–	4	4	4
Renter-occupied housing units	**3**	**3**	**3**	**–**	**–**	**–**	**20**	**20**	**20**
Under 25 years	–	–	–	–	–	–	2	2	2
25 to 34 years	2	2	2	–	–	–	11	11	11
35 to 44 years	1	1	1	–	–	–	4	4	4
45 to 54 years	–	–	–	–	–	–	1	1	1
55 to 64 years	–	–	–	–	–	–	1	1	1
65 to 74 years	–	–	–	–	–	–	1	1	1
75 years and over	–	–	–	–	–	–	–	–	–
HOUSEHOLDER 65 YEARS AND OVER									
Occupied housing units	**1**	**1**	**1**	**–**	**–**	**–**	**10**	**10**	**10**
1-person households	–	–	–	–	–	–	2	2	2
Units in structure:									
1, detached or attached	1	1	1	–	–	–	8	8	8
2 or more	–	–	–	–	–	–	–	–	–
Mobile home, trailer, or other	–	–	–	–	–	–	2	2	2
Specified owner	–	–	–	–	–	–	6	6	6
Mean value (dollars)	–	–	–	–	–	–	46 700	46 700	46 700
Specified renter	–	–	–	–	–	–	1	1	1
Mean contract rent (dollars)	–	–	–	–	–	–	–	–	–
VALUE									
Specified owner-occupied housing units	**14**	**14**	**14**	**–**	**–**	**–**	**84**	**84**	**84**
Less than $20,000	1	1	1	–	–	–	3	3	3
$20,000 to $29,999	–	–	–	–	–	–	5	5	5
$30,000 to $39,999	–	–	–	–	–	–	11	11	11
$40,000 to $49,999	–	–	–	–	–	–	27	27	27
$50,000 to $59,999	2	2	2	–	–	–	16	16	16
$60,000 to $69,999	6	6	6	–	–	–	13	13	13
$70,000 to $79,999	2	2	2	–	–	–	3	3	3
$80,000 to $89,999	2	2	2	–	–	–	4	4	4
$90,000 to $99,999	–	–	–	–	–	–	1	1	1
$100,000 to $124,999	1	1	1	–	–	–	1	1	1
$125,000 to $149,999	–	–	–	–	–	–	–	–	–
$150,000 to $174,999	–	–	–	–	–	–	–	–	–
$175,000 to $199,999	–	–	–	–	–	–	–	–	–
$200,000 to $249,999	–	–	–	–	–	–	–	–	–
$250,000 to $299,999	–	–	–	–	–	–	–	–	–
$300,000 to $399,999	–	–	–	–	–	–	–	–	–
$400,000 to $499,999	–	–	–	–	–	–	–	–	–
$500,000 or more	–	–	–	–	–	–	–	–	–
Median (dollars)	68 300	68 300	68 300	–	–	–	46 000	46 000	46 000
Mean (dollars)	68 200	68 200	68 200	–	–	–	50 000	50 000	50 000
Owner-occupied mobile homes or trailers	**4**	**4**	**4**	**–**	**–**	**–**	**12**	**12**	**12**
Median (dollars)	20 000	20 000	20 000	–	–	–	35 000	35 000	35 000
Mean (dollars)	20 800	20 800	20 800	–	–	–	30 900	30 900	30 900
CONTRACT RENT									
Specified renter-occupied housing units	**2**	**2**	**2**	**–**	**–**	**–**	**19**	**19**	**19**
Less than $100	1	1	1	–	–	–	1	1	1
$100 to $149	–	–	–	–	–	–	2	2	2
$150 to $199	–	–	–	–	–	–	1	1	1
$200 to $249	–	–	–	–	–	–	3	3	3
$250 to $299	–	–	–	–	–	–	3	3	3
$300 to $349	–	–	–	–	–	–	1	1	1
$350 to $399	–	–	–	–	–	–	1	1	1
$400 to $449	–	–	–	–	–	–	–	–	–
$450 to $499	–	–	–	–	–	–	–	–	–
$500 to $549	–	–	–	–	–	–	–	–	–
$550 to $599	–	–	–	–	–	–	–	–	–
$600 to $649	–	–	–	–	–	–	–	–	–
$650 to $699	–	–	–	–	–	–	–	–	–
$700 to $749	–	–	–	–	–	–	–	–	–
$750 to $999	–	–	–	–	–	–	–	–	–
$1,000 or more	–	–	–	–	–	–	–	–	–
No cash rent	1	1	1	–	–	–	7	7	7
Median (dollars)	80–	80–	80–	–	–	–	217	217	217
Mean (dollars)	50	50	50	–	–	–	223	223	223
MEALS INCLUDED IN RENT									
Specified renter-occupied housing units	**2**	**2**	**2**	**–**	**–**	**–**	**19**	**19**	**19**
With meals included in rent	–	–	–	–	–	–	–	–	–
No meals included in rent	1	1	1	–	–	–	12	12	12
No cash rent	1	1	1	–	–	–	7	7	7

TIPSII [UPF] GH11A CENSUS90 71580800 10/20/92 9:02 AM MACHINE: C DATA:CENSUS90*H11ATIPSDA00. 09/18/92 15:05:46 TAPE: NONE FRAME: 396
TSF:CENSUS90*92. 09/18/92 15:11:45 UTF:CENSUS90*93. 09/18/92 15:11:45 META:CENSUS90*H11ATABLES00. 09/18/92 15:32:16

Table 5. **Age of Householder and Financial Characteristics of American Indian, Eskimo, or Aleut Households: 1990**—Con.

[For definitions of terms and meanings of symbols, see text]

American Indian/Alaska Native Area State County	American Indian Reservation and Trust Land—Con.									
	Skull Valley Reservation			Smith River Rancheria			Soboba Reservation			Sokaogon Chippewa Community and Trust Lands, WI
		Utah			California			California		
	Total	Total	Tooele County	Total	Total	Del Norte County	Total	Total	Riverside County	
Occupied housing units	**9**	**9**	**9**	**20**	**20**	**20**	**94**	**94**	**94**	**93**
AGE OF HOUSEHOLDER										
Owner-occupied housing units	**9**	**9**	**9**	**16**	**16**	**16**	**70**	**70**	**70**	**15**
Under 25 years	1	1	1	2	2	2	4	4	4	–
25 to 34 years	1	1	1	1	1	1	23	23	23	4
35 to 44 years	3	3	3	5	5	5	19	19	19	3
45 to 54 years	2	2	2	2	2	2	8	8	8	3
55 to 64 years	1	1	1	4	4	4	11	11	11	2
65 to 74 years	–	–	–	2	2	2	2	2	2	3
75 years and over	1	1	1	–	–	–	3	3	3	–
Renter-occupied housing units	**–**	**–**	**–**	**4**	**4**	**4**	**24**	**24**	**24**	**78**
Under 25 years	–	–	–	1	1	1	3	3	3	13
25 to 34 years	–	–	–	–	–	–	12	12	12	29
35 to 44 years	–	–	–	2	2	2	5	5	5	15
45 to 54 years	–	–	–	–	–	–	1	1	1	9
55 to 64 years	–	–	–	–	–	–	2	2	2	7
65 to 74 years	–	–	–	1	1	1	1	1	1	2
75 years and over	–	–	–	–	–	–	–	–	–	3
HOUSEHOLDER 65 YEARS AND OVER										
Occupied housing units	**1**	**1**	**1**	**3**	**3**	**3**	**6**	**6**	**6**	**8**
1-person households	1	1	1	2	2	2	2	2	2	2
Units in structure:										
1, detached or attached	1	1	1	–	–	–	6	6	6	6
2 or more	–	–	–	–	–	–	–	–	–	2
Mobile home, trailer, or other	–	–	–	3	3	3	–	–	–	–
Specified owner	1	1	1	–	–	–	5	5	5	2
Mean value (dollars)	32 500	32 500	32 500	–	–	–	43 500	43 500	43 500	35 800
Specified renter	–	–	–	1	1	1	–	–	–	5
Mean contract rent (dollars)	–	–	–	163	163	163	–	–	–	71
VALUE										
Specified owner-occupied housing units	**4**	**4**	**4**	**3**	**3**	**3**	**60**	**60**	**60**	**9**
Less than $20,000	3	3	3	–	–	–	6	6	6	2
$20,000 to $29,999	–	–	–	–	–	–	–	–	–	2
$30,000 to $39,999	1	1	1	–	–	–	1	1	1	1
$40,000 to $49,999	–	–	–	1	1	1	12	12	12	3
$50,000 to $59,999	–	–	–	1	1	1	16	16	16	–
$60,000 to $69,999	–	–	–	1	1	1	13	13	13	1
$70,000 to $79,999	–	–	–	–	–	–	7	7	7	–
$80,000 to $89,999	–	–	–	–	–	–	3	3	3	–
$90,000 to $99,999	–	–	–	–	–	–	2	2	2	–
$100,000 to $124,999	–	–	–	–	–	–	–	–	–	–
$125,000 to $149,999	–	–	–	–	–	–	–	–	–	–
$150,000 to $174,999	–	–	–	–	–	–	–	–	–	–
$175,000 to $199,999	–	–	–	–	–	–	–	–	–	–
$200,000 to $249,999	–	–	–	–	–	–	–	–	–	–
$250,000 to $299,999	–	–	–	–	–	–	–	–	–	–
$300,000 to $399,999	–	–	–	–	–	–	–	–	–	–
$400,000 to $499,999	–	–	–	–	–	–	–	–	–	–
$500,000 or more	–	–	–	–	–	–	–	–	–	–
Median (dollars)	12 500	12 500	12 500	52 500	52 500	52 500	53 900	53 900	53 900	32 500
Mean (dollars)	16 600	16 600	16 600	54 200	54 200	54 200	55 300	55 300	55 300	33 800
Owner-occupied mobile homes or trailers	**3**	**3**	**3**	**12**	**12**	**12**	**4**	**4**	**4**	**3**
Median (dollars)	10 000–	10 000–	10 000–	47 500	47 500	47 500	57 500	57 500	57 500	12 500
Mean (dollars)	10 200	10 200	10 200	50 900	50 900	50 900	56 600	56 600	56 600	13 000
CONTRACT RENT										
Specified renter-occupied housing units	**–**	**–**	**–**	**4**	**4**	**4**	**22**	**22**	**22**	**76**
Less than $100	–	–	–	–	–	–	2	2	2	27
$100 to $149	–	–	–	–	–	–	10	10	10	5
$150 to $199	–	–	–	1	1	1	1	1	1	4
$200 to $249	–	–	–	–	–	–	3	3	3	3
$250 to $299	–	–	–	–	–	–	1	1	1	1
$300 to $349	–	–	–	1	1	1	–	–	–	–
$350 to $399	–	–	–	–	–	–	–	–	–	–
$400 to $449	–	–	–	1	1	1	–	–	–	–
$450 to $499	–	–	–	–	–	–	–	–	–	–
$500 to $549	–	–	–	–	–	–	–	–	–	–
$550 to $599	–	–	–	–	–	–	–	–	–	–
$600 to $649	–	–	–	–	–	–	–	–	–	–
$650 to $699	–	–	–	–	–	–	–	–	–	–
$700 to $749	–	–	–	–	–	–	–	–	–	–
$750 to $999	–	–	–	–	–	–	–	–	–	–
$1,000 or more	–	–	–	–	–	–	–	–	–	–
No cash rent	–	–	–	1	1	1	5	5	5	36
Median (dollars)	–	–	–	313	313	313	135	135	135	80–
Mean (dollars)	–	–	–	296	296	296	143	143	143	89
MEALS INCLUDED IN RENT										
Specified renter-occupied housing units	**–**	**–**	**–**	**4**	**4**	**4**	**22**	**22**	**22**	**76**
With meals included in rent	–	–	–	–	–	–	–	–	–	–
No meals included in rent	–	–	–	3	3	3	17	17	17	40
No cash rent	–	–	–	1	1	1	5	5	5	36

TIPSII [UPF] GH11A CENSUS90 71580800 10/20/92 9:02 AM MACHINE: C DATA:CENSUS90*H11ATIPSDA00. 09/18/92 15:05:46 TAPE: NONE FRAME: 397
TSF:CENSUS90*92. 09/18/92 15:11:45 UTF:CENSUS90*93. 09/18/92 15:11:45 META:CENSUS90*H11ATABLES00. 09/18/92 15:32:16

Table 5. **Age of Householder and Financial Characteristics of American Indian, Eskimo, or Aleut Households: 1990**—Con.

[For definitions of terms and meanings of symbols, see text]

American Indian/Alaska Native Area State County	American Indian Reservation and Trust Land—Con.								
	Sokaogon Chippewa Community			Sokaogon Chippewa Trust Lands			Southern Ute Reservation		
		Wisconsin			Wisconsin			Colorado	
	Total	Total	Forest County	Total	Total	Forest County	Total	Total	Archuleta County
Occupied housing units	**62**	**62**	**62**	**31**	**31**	**31**	**310**	**310**	**7**
AGE OF HOUSEHOLDER									
Owner-occupied housing units	**13**	**13**	**13**	**2**	**2**	**2**	**182**	**182**	**5**
Under 25 years	–	–	–	–	–	–	8	8	–
25 to 34 years	4	4	4	–	–	–	34	34	1
35 to 44 years	3	3	3	–	–	–	45	45	1
45 to 54 years	1	1	1	2	2	2	41	41	–
55 to 64 years	2	2	2	–	–	–	29	29	1
65 to 74 years	3	3	3	–	–	–	15	15	2
75 years and over	–	–	–	–	–	–	10	10	–
Renter-occupied housing units	**49**	**49**	**49**	**29**	**29**	**29**	**128**	**128**	**2**
Under 25 years	10	10	10	3	3	3	18	18	–
25 to 34 years	14	14	14	15	15	15	47	47	1
35 to 44 years	11	11	11	4	4	4	25	25	–
45 to 54 years	7	7	7	2	2	2	17	17	–
55 to 64 years	4	4	4	3	3	3	9	9	–
65 to 74 years	1	1	1	1	1	1	7	7	1
75 years and over	2	2	2	1	1	1	5	5	–
HOUSEHOLDER 65 YEARS AND OVER									
Occupied housing units	**6**	**6**	**6**	**2**	**2**	**2**	**37**	**37**	**3**
1-person households	–	–	–	2	2	2	12	12	–
Units in structure:									
1, detached or attached	6	6	6	–	–	–	27	27	3
2 or more	–	–	–	2	2	2	8	8	–
Mobile home, trailer, or other	–	–	–	–	–	–	2	2	–
Specified owner	2	2	2	–	–	–	10	10	1
Mean value (dollars)	35 800	35 800	35 800	–	–	–	94 400	94 400	9 000
Specified renter	3	3	3	2	2	2	11	11	–
Mean contract rent (dollars)	71	71	71	–	–	–	116	116	–
VALUE									
Specified owner-occupied housing units	**8**	**8**	**8**	**1**	**1**	**1**	**95**	**95**	**3**
Less than $20,000	2	2	2	–	–	–	4	4	1
$20,000 to $29,999	1	1	1	1	1	1	11	11	–
$30,000 to $39,999	1	1	1	–	–	–	19	19	–
$40,000 to $49,999	3	3	3	–	–	–	16	16	–
$50,000 to $59,999	–	–	–	–	–	–	13	13	–
$60,000 to $69,999	1	1	1	–	–	–	8	8	–
$70,000 to $79,999	–	–	–	–	–	–	6	6	–
$80,000 to $89,999	–	–	–	–	–	–	10	10	1
$90,000 to $99,999	–	–	–	–	–	–	1	1	–
$100,000 to $124,999	–	–	–	–	–	–	2	2	–
$125,000 to $149,999	–	–	–	–	–	–	3	3	1
$150,000 to $174,999	–	–	–	–	–	–	–	–	–
$175,000 to $199,999	–	–	–	–	–	–	–	–	–
$200,000 to $249,999	–	–	–	–	–	–	–	–	–
$250,000 to $299,999	–	–	–	–	–	–	–	–	–
$300,000 to $399,999	–	–	–	–	–	–	–	–	–
$400,000 to $499,999	–	–	–	–	–	–	–	–	–
$500,000 or more	–	–	–	–	–	–	2	2	–
Median (dollars)	37 500	37 500	37 500	27 500	27 500	27 500	48 200	48 200	85 000
Mean (dollars)	34 600	34 600	34 600	27 500	27 500	27 500	64 900	64 900	77 200
Owner-occupied mobile homes or trailers	**2**	**2**	**2**	**1**	**1**	**1**	**37**	**37**	**1**
Median (dollars)	15 000	15 000	15 000	10 000–	10 000–	10 000–	16 900	16 900	27 500
Mean (dollars)	15 000	15 000	15 000	9 000	9 000	9 000	28 600	28 600	27 500
CONTRACT RENT									
Specified renter-occupied housing units	**48**	**48**	**48**	**28**	**28**	**28**	**118**	**118**	**–**
Less than $100	21	21	21	6	6	6	51	51	–
$100 to $149	5	5	5	–	–	–	14	14	–
$150 to $199	4	4	4	–	–	–	11	11	–
$200 to $249	2	2	2	1	1	1	14	14	–
$250 to $299	1	1	1	–	–	–	10	10	–
$300 to $349	–	–	–	–	–	–	5	5	–
$350 to $399	–	–	–	–	–	–	2	2	–
$400 to $449	–	–	–	–	–	–	–	–	–
$450 to $499	–	–	–	–	–	–	3	3	–
$500 to $549	–	–	–	–	–	–	–	–	–
$550 to $599	–	–	–	–	–	–	–	–	–
$600 to $649	–	–	–	–	–	–	–	–	–
$650 to $699	–	–	–	–	–	–	–	–	–
$700 to $749	–	–	–	–	–	–	–	–	–
$750 to $999	–	–	–	–	–	–	1	1	–
$1,000 or more	–	–	–	–	–	–	–	–	–
No cash rent	15	15	15	21	21	21	7	7	–
Median (dollars)	80–	80–	80–	80–	80–	80–	113	113	–
Mean (dollars)	92	92	92	73	73	73	155	155	–
MEALS INCLUDED IN RENT									
Specified renter-occupied housing units	**48**	**48**	**48**	**28**	**28**	**28**	**118**	**118**	**–**
With meals included in rent	–	–	–	–	–	–	1	1	–
No meals included in rent	33	33	33	7	7	7	110	110	–
No cash rent	15	15	15	21	21	21	7	7	–

TIPSII [UPF] GH11A CENSUS90 71580800 10/20/92 9:02 AM MACHINE: C DATA:CENSUS90*H11ATIPSDA00. 09/18/92 15:05:46 TAPE: NONE FRAME: 398
TSF:CENSUS90*92. 09/18/92 15:11:45 UTF:CENSUS90*93. 09/18/92 15:11:45 META:CENSUS90*H11ATABLES00. 09/18/92 15:32:16

Table 5. **Age of Householder and Financial Characteristics of American Indian, Eskimo, or Aleut Households: 1990**—Con.

[For definitions of terms and meanings of symbols, see text]

American Indian/Alaska Native Area State County	American Indian Reservation and Trust Land—Con.									
	Southern Ute Reservation—Con.		Spokane Reservation				Squaxin Island Reservation and Trust Lands, WA	Squaxin Island Reservation		
	Colorado—Con.			Washington					Washington	
	La Plata County	Montezuma County	Total	Total	Lincoln County	Stevens County		Total	Total	Mason County
Occupied housing units	**303**	–	**377**	**377**	–	**377**	**37**	–	–	–
AGE OF HOUSEHOLDER										
Owner-occupied housing units	**177**	–	**240**	**240**	–	**240**	**36**	–	–	–
Under 25 years	8	–	7	7	–	7	–	–	–	–
25 to 34 years	33	–	50	50	–	50	10	–	–	–
35 to 44 years	44	–	60	60	–	60	13	–	–	–
45 to 54 years	41	–	48	48	–	48	7	–	–	–
55 to 64 years	28	–	33	33	–	33	1	–	–	–
65 to 74 years	13	–	21	21	–	21	4	–	–	–
75 years and over	10	–	21	21	–	21	1	–	–	–
Renter-occupied housing units	**126**	–	**137**	**137**	–	**137**	**1**	–	–	–
Under 25 years	18	–	18	18	–	18	–	–	–	–
25 to 34 years	46	–	47	47	–	47	–	–	–	–
35 to 44 years	25	–	29	29	–	29	–	–	–	–
45 to 54 years	17	–	13	13	–	13	1	–	–	–
55 to 64 years	9	–	17	17	–	17	–	–	–	–
65 to 74 years	6	–	9	9	–	9	–	–	–	–
75 years and over	5	–	4	4	–	4	–	–	–	–
HOUSEHOLDER 65 YEARS AND OVER										
Occupied housing units	**34**	–	**55**	**55**	–	**55**	**5**	–	–	–
1-person households	12	–	25	25	–	25	–	–	–	–
Units in structure:										
1, detached or attached	24	–	47	47	–	47	5	–	–	–
2 or more	8	–	2	2	–	2	–	–	–	–
Mobile home, trailer, or other	2	–	6	6	–	6	–	–	–	–
Specified owner	9	–	15	15	–	15	5	–	–	–
Mean value (dollars)	103 900	–	34 600	34 600	–	34 600	48 500	–	–	–
Specified renter	11	–	12	12	–	12	–	–	–	–
Mean contract rent (dollars)	116	–	63	63	–	63	–	–	–	–
VALUE										
Specified owner-occupied housing units	**92**	–	**110**	**110**	–	**110**	**36**	–	–	–
Less than $20,000	3	–	13	13	–	13	–	–	–	–
$20,000 to $29,999	11	–	9	9	–	9	2	–	–	–
$30,000 to $39,999	19	–	18	18	–	18	2	–	–	–
$40,000 to $49,999	16	–	13	13	–	13	8	–	–	–
$50,000 to $59,999	13	–	13	13	–	13	6	–	–	–
$60,000 to $69,999	8	–	28	28	–	28	11	–	–	–
$70,000 to $79,999	6	–	11	11	–	11	5	–	–	–
$80,000 to $89,999	9	–	1	1	–	1	2	–	–	–
$90,000 to $99,999	1	–	2	2	–	2	–	–	–	–
$100,000 to $124,999	2	–	2	2	–	2	–	–	–	–
$125,000 to $149,999	2	–	–	–	–	–	–	–	–	–
$150,000 to $174,999	–	–	–	–	–	–	–	–	–	–
$175,000 to $199,999	–	–	–	–	–	–	–	–	–	–
$200,000 to $249,999	–	–	–	–	–	–	–	–	–	–
$250,000 to $299,999	–	–	–	–	–	–	–	–	–	–
$300,000 to $399,999	–	–	–	–	–	–	–	–	–	–
$400,000 to $499,999	–	–	–	–	–	–	–	–	–	–
$500,000 or more	2	–	–	–	–	–	–	–	–	–
Median (dollars)	47 900	–	51 000	51 000	–	51 000	60 000	–	–	–
Mean (dollars)	64 500	–	50 100	50 100	–	50 100	57 600	–	–	–
Owner-occupied mobile homes or trailers	**36**	–	**67**	**67**	–	**67**	–	–	–	–
Median (dollars)	16 300	–	19 500	19 500	–	19 500	–	–	–	–
Mean (dollars)	28 700	–	28 900	28 900	–	28 900	–	–	–	–
CONTRACT RENT										
Specified renter-occupied housing units	**118**	–	**128**	**128**	–	**128**	**1**	–	–	–
Less than $100	51	–	78	78	–	78	1	–	–	–
$100 to $149	14	–	14	14	–	14	–	–	–	–
$150 to $199	11	–	8	8	–	8	–	–	–	–
$200 to $249	14	–	2	2	–	2	–	–	–	–
$250 to $299	10	–	3	3	–	3	–	–	–	–
$300 to $349	5	–	4	4	–	4	–	–	–	–
$350 to $399	2	–	–	–	–	–	–	–	–	–
$400 to $449	–	–	–	–	–	–	–	–	–	–
$450 to $499	3	–	–	–	–	–	–	–	–	–
$500 to $549	–	–	–	–	–	–	–	–	–	–
$550 to $599	–	–	–	–	–	–	–	–	–	–
$600 to $649	–	–	–	–	–	–	–	–	–	–
$650 to $699	–	–	–	–	–	–	–	–	–	–
$700 to $749	–	–	–	–	–	–	–	–	–	–
$750 to $999	1	–	–	–	–	–	–	–	–	–
$1,000 or more	–	–	–	–	–	–	–	–	–	–
No cash rent	7	–	19	19	–	19	–	–	–	–
Median (dollars)	113	–	80–	80–	–	80–	90	–	–	–
Mean (dollars)	155	–	88	88	–	88	90	–	–	–
MEALS INCLUDED IN RENT										
Specified renter-occupied housing units	**118**	–	**128**	**128**	–	**128**	**1**	–	–	–
With meals included in rent	1	–	–	–	–	–	–	–	–	–
No meals included in rent	110	–	109	109	–	109	1	–	–	–
No cash rent	7	–	19	19	–	19	–	–	–	–

TIPSII [UPF] GH11A CENSUS90 71580800 10/20/92 9:02 AM MACHINE: C DATA:CENSUS90*H11ATIPSDA00. 09/18/92 15:05:46 TAPE: NONE FRAME: 399
TSF:CENSUS90*92. 09/18/92 15:11:45 UTF:CENSUS90*93. 09/18/92 15:11:45 META:CENSUS90*H11ATABLES00. 09/18/92 15:32:16

Table 5. **Age of Householder and Financial Characteristics of American Indian, Eskimo, or Aleut Households: 1990**—Con.

[For definitions of terms and meanings of symbols, see text]

American Indian/Alaska Native Area State County	American Indian Reservation and Trust Land—Con.							
	Squaxin Island Trust Lands			Standing Rock Reservation				
		Washington			North Dakota		South Dakota	
	Total	Total	Mason County	Total	Total	Sioux County	Total	Corson County
Occupied housing units	**37**	**37**	**37**	**1 133**	**664**	**664**	**469**	**469**
AGE OF HOUSEHOLDER								
Owner-occupied housing units	**36**	**36**	**36**	**320**	**188**	**188**	**132**	**132**
Under 25 years	–	–	–	5	2	2	3	3
25 to 34 years	10	10	10	49	38	38	11	11
35 to 44 years	13	13	13	67	35	35	32	32
45 to 54 years	7	7	7	79	45	45	34	34
55 to 64 years	1	1	1	58	32	32	26	26
65 to 74 years	4	4	4	41	24	24	17	17
75 years and over	1	1	1	21	12	12	9	9
Renter-occupied housing units	**1**	**1**	**1**	**813**	**476**	**476**	**337**	**337**
Under 25 years	–	–	–	64	33	33	31	31
25 to 34 years	–	–	–	227	137	137	90	90
35 to 44 years	–	–	–	213	146	146	67	67
45 to 54 years	1	1	1	137	74	74	63	63
55 to 64 years	–	–	–	87	51	51	36	36
65 to 74 years	–	–	–	60	22	22	38	38
75 years and over	–	–	–	25	13	13	12	12
HOUSEHOLDER 65 YEARS AND OVER								
Occupied housing units	**5**	**5**	**5**	**147**	**71**	**71**	**76**	**76**
1-person households	–	–	–	35	21	21	14	14
Units in structure:								
1, detached or attached	5	5	5	122	58	58	64	64
2 or more	–	–	–	17	8	8	9	9
Mobile home, trailer, or other	–	–	–	8	5	5	3	3
Specified owner	5	5	5	37	23	23	14	14
Mean value (dollars)	48 500	48 500	48 500	14 500	17 500	17 500	9 500	9 500
Specified renter	–	–	–	78	34	34	44	44
Mean contract rent (dollars)	–	–	–	124	141	141	112	112
VALUE								
Specified owner-occupied housing units	**36**	**36**	**36**	**142**	**78**	**78**	**64**	**64**
Less than $20,000	–	–	–	101	51	51	50	50
$20,000 to $29,999	2	2	2	12	7	7	5	5
$30,000 to $39,999	2	2	2	6	3	3	3	3
$40,000 to $49,999	8	8	8	7	6	6	1	1
$50,000 to $59,999	6	6	6	5	4	4	1	1
$60,000 to $69,999	11	11	11	3	2	2	1	1
$70,000 to $79,999	5	5	5	3	2	2	1	1
$80,000 to $89,999	2	2	2	3	3	3	–	–
$90,000 to $99,999	–	–	–	2	–	–	2	2
$100,000 to $124,999	–	–	–	–	–	–	–	–
$125,000 to $149,999	–	–	–	–	–	–	–	–
$150,000 to $174,999	–	–	–	–	–	–	–	–
$175,000 to $199,999	–	–	–	–	–	–	–	–
$200,000 to $249,999	–	–	–	–	–	–	–	–
$250,000 to $299,999	–	–	–	–	–	–	–	–
$300,000 to $399,999	–	–	–	–	–	–	–	–
$400,000 to $499,999	–	–	–	–	–	–	–	–
$500,000 or more	–	–	–	–	–	–	–	–
Median (dollars)	60 000	60 000	60 000	10 000–	13 200	13 200	10 000–	10 000–
Mean (dollars)	57 600	57 600	57 600	21 100	23 600	23 600	18 000	18 000
Owner-occupied mobile homes or trailers	**–**	**–**	**–**	**83**	**56**	**56**	**27**	**27**
Median (dollars)	–	–	–	10 000–	10 000–	10 000–	10 000–	10 000–
Mean (dollars)	–	–	–	14 500	15 000	15 000	13 300	13 300
CONTRACT RENT								
Specified renter-occupied housing units	**1**	**1**	**1**	**767**	**453**	**453**	**314**	**314**
Less than $100	1	1	1	362	184	184	178	178
$100 to $149	–	–	–	155	109	109	46	46
$150 to $199	–	–	–	79	49	49	30	30
$200 to $249	–	–	–	69	47	47	22	22
$250 to $299	–	–	–	34	22	22	12	12
$300 to $349	–	–	–	26	19	19	7	7
$350 to $399	–	–	–	6	3	3	3	3
$400 to $449	–	–	–	3	1	1	2	2
$450 to $499	–	–	–	1	–	–	1	1
$500 to $549	–	–	–	–	–	–	–	–
$550 to $599	–	–	–	1	1	1	–	–
$600 to $649	–	–	–	–	–	–	–	–
$650 to $699	–	–	–	–	–	–	–	–
$700 to $749	–	–	–	–	–	–	–	–
$750 to $999	–	–	–	–	–	–	–	–
$1,000 or more	–	–	–	–	–	–	–	–
No cash rent	–	–	–	31	18	18	13	13
Median (dollars)	90	90	90	101	111	111	80	80
Mean (dollars)	90	90	90	125	134	134	112	112
MEALS INCLUDED IN RENT								
Specified renter-occupied housing units	**1**	**1**	**1**	**767**	**453**	**453**	**314**	**314**
With meals included in rent	–	–	–	2	2	2	–	–
No meals included in rent	1	1	1	734	433	433	301	301
No cash rent	–	–	–	31	18	18	13	13

TIPSII [UPF] GH11A CENSUS90 71580800 10/20/92 9:02 AM MACHINE: C DATA:CENSUS90*H11ATIPSDA00. 09/18/92 15:05:46 TAPE: NONE FRAME: 400
TSF:CENSUS90*92. 09/18/92 15:11:45 UTF:CENSUS90*93. 09/18/92 15:11:45 META:CENSUS90*H11ATABLES00. 09/18/92 15:32:16

Table 5. **Age of Householder and Financial Characteristics of American Indian, Eskimo, or Aleut Households: 1990**—Con.

[For definitions of terms and meanings of symbols, see text]

American Indian/Alaska Native Area State County	American Indian Reservation and Trust Land—Con.								
	Stewarts Point Rancheria			Stillaguamish Reservation			Stockbridge Reservation		
		California			Washington			Wisconsin	
	Total	Total	Sonoma County	Total	Total	Snohomish County	Total	Total	Shawano County
Occupied housing units	**18**	**18**	**18**	**23**	**23**	**23**	**156**	**156**	**156**
AGE OF HOUSEHOLDER									
Owner-occupied housing units	**4**	**4**	**4**	**18**	**18**	**18**	**112**	**112**	**112**
Under 25 years	–	–	–	3	3	3	3	3	3
25 to 34 years	–	–	–	5	5	5	19	19	19
35 to 44 years	–	–	–	4	4	4	21	21	21
45 to 54 years	1	1	1	5	5	5	23	23	23
55 to 64 years	–	–	–	–	–	–	12	12	12
65 to 74 years	2	2	2	–	–	–	21	21	21
75 years and over	1	1	1	1	1	1	13	13	13
Renter-occupied housing units	**14**	**14**	**14**	**5**	**5**	**5**	**44**	**44**	**44**
Under 25 years	–	–	–	–	–	–	4	4	4
25 to 34 years	2	2	2	3	3	3	11	11	11
35 to 44 years	–	–	–	2	2	2	7	7	7
45 to 54 years	2	2	2	–	–	–	6	6	6
55 to 64 years	6	6	6	–	–	–	5	5	5
65 to 74 years	2	2	2	–	–	–	6	6	6
75 years and over	2	2	2	–	–	–	5	5	5
HOUSEHOLDER 65 YEARS AND OVER									
Occupied housing units	**7**	**7**	**7**	**1**	**1**	**1**	**45**	**45**	**45**
1-person households	–	–	–	–	–	–	20	20	20
Units in structure:									
1, detached or attached	5	5	5	1	1	1	28	28	28
2 or more	–	–	–	–	–	–	9	9	9
Mobile home, trailer, or other	2	2	2	–	–	–	8	8	8
Specified owner	1	1	1	1	1	1	10	10	10
Mean value (dollars)	32 500	32 500	32 500	57 500	57 500	57 500	36 200	36 200	36 200
Specified renter	1	1	1	–	–	–	11	11	11
Mean contract rent (dollars)	–	–	–	–	–	–	153	153	153
VALUE									
Specified owner-occupied housing units	**1**	**1**	**1**	**17**	**17**	**17**	**47**	**47**	**47**
Less than $20,000	–	–	–	–	–	–	13	13	13
$20,000 to $29,999	–	–	–	–	–	–	10	10	10
$30,000 to $39,999	1	1	1	1	1	1	11	11	11
$40,000 to $49,999	–	–	–	–	–	–	5	5	5
$50,000 to $59,999	–	–	–	3	3	3	2	2	2
$60,000 to $69,999	–	–	–	10	10	10	2	2	2
$70,000 to $79,999	–	–	–	2	2	2	1	1	1
$80,000 to $89,999	–	–	–	–	–	–	3	3	3
$90,000 to $99,999	–	–	–	–	–	–	–	–	–
$100,000 to $124,999	–	–	–	–	–	–	–	–	–
$125,000 to $149,999	–	–	–	–	–	–	–	–	–
$150,000 to $174,999	–	–	–	1	1	1	–	–	–
$175,000 to $199,999	–	–	–	–	–	–	–	–	–
$200,000 to $249,999	–	–	–	–	–	–	–	–	–
$250,000 to $299,999	–	–	–	–	–	–	–	–	–
$300,000 to $399,999	–	–	–	–	–	–	–	–	–
$400,000 to $499,999	–	–	–	–	–	–	–	–	–
$500,000 or more	–	–	–	–	–	–	–	–	–
Median (dollars)	32 500	32 500	32 500	66 100	66 100	66 100	30 300	30 300	30 300
Mean (dollars)	32 500	32 500	32 500	69 300	69 300	69 300	33 700	33 700	33 700
Owner-occupied mobile homes or trailers	**1**	**1**	**1**	**–**	**–**	**–**	**31**	**31**	**31**
Median (dollars)	32 500	32 500	32 500	–	–	–	10 000–	10 000–	10 000–
Mean (dollars)	32 500	32 500	32 500	–	–	–	13 000	13 000	13 000
CONTRACT RENT									
Specified renter-occupied housing units	**5**	**5**	**5**	**5**	**5**	**5**	**41**	**41**	**41**
Less than $100	1	1	1	5	5	5	7	7	7
$100 to $149	–	–	–	–	–	–	12	12	12
$150 to $199	–	–	–	–	–	–	10	10	10
$200 to $249	–	–	–	–	–	–	3	3	3
$250 to $299	–	–	–	–	–	–	2	2	2
$300 to $349	–	–	–	–	–	–	1	1	1
$350 to $399	–	–	–	–	–	–	–	–	–
$400 to $449	–	–	–	–	–	–	1	1	1
$450 to $499	–	–	–	–	–	–	–	–	–
$500 to $549	–	–	–	–	–	–	–	–	–
$550 to $599	–	–	–	–	–	–	–	–	–
$600 to $649	–	–	–	–	–	–	–	–	–
$650 to $699	–	–	–	–	–	–	–	–	–
$700 to $749	–	–	–	–	–	–	–	–	–
$750 to $999	–	–	–	–	–	–	–	–	–
$1,000 or more	–	–	–	–	–	–	–	–	–
No cash rent	4	4	4	–	–	–	5	5	5
Median (dollars)	80–	80–	80–	83	83	83	144	144	144
Mean (dollars)	50	50	50	74	74	74	150	150	150
MEALS INCLUDED IN RENT									
Specified renter-occupied housing units	**5**	**5**	**5**	**5**	**5**	**5**	**41**	**41**	**41**
With meals included in rent	–	–	–	–	–	–	–	–	–
No meals included in rent	1	1	1	5	5	5	36	36	36
No cash rent	4	4	4	–	–	–	5	5	5

TIPSII [UPF] GH11A CENSUS90 71580800 10/20/92 9:02 AM MACHINE: C DATA:CENSUS90*H11ATIPSDA00. 09/18/92 15:05:46 TAPE: NONE FRAME: 401
TSF:CENSUS90*92. 09/18/92 15:11:45 UTF:CENSUS90*93. 09/18/92 15:11:45 META:CENSUS90*H11ATABLES00. 09/18/92 15:32:16

Table 5. **Age of Householder and Financial Characteristics of American Indian, Eskimo, or Aleut Households: 1990**—Con.

[For definitions of terms and meanings of symbols, see text]

American Indian/Alaska Native Area State County	American Indian Reservation and Trust Land—Con.								
	Sulphur Bank (El-Em) Rancheria			Summit Lake Reservation			Susanville Reservation		
		California			Nevada			California	
	Total	Total	Lake County	Total	Total	Humboldt County	Total	Total	Lassen County
Occupied housing units	**23**	**23**	**23**	**4**	**4**	**4**	**52**	**52**	**52**
AGE OF HOUSEHOLDER									
Owner-occupied housing units	**9**	**9**	**9**	**4**	**4**	**4**	**45**	**45**	**45**
Under 25 years	–	–	–	1	1	1	1	1	1
25 to 34 years	1	1	1	2	2	2	14	14	14
35 to 44 years	5	5	5	–	–	–	16	16	16
45 to 54 years	2	2	2	–	–	–	1	1	1
55 to 64 years	–	–	–	1	1	1	7	7	7
65 to 74 years	–	–	–	–	–	–	6	6	6
75 years and over	1	1	1	–	–	–	–	–	–
Renter-occupied housing units	**14**	**14**	**14**	**–**	**–**	**–**	**7**	**7**	**7**
Under 25 years	–	–	–	–	–	–	2	2	2
25 to 34 years	3	3	3	–	–	–	1	1	1
35 to 44 years	7	7	7	–	–	–	2	2	2
45 to 54 years	2	2	2	–	–	–	1	1	1
55 to 64 years	1	1	1	–	–	–	1	1	1
65 to 74 years	1	1	1	–	–	–	–	–	–
75 years and over	–	–	–	–	–	–	–	–	–
HOUSEHOLDER 65 YEARS AND OVER									
Occupied housing units	**2**	**2**	**2**	**–**	**–**	**–**	**6**	**6**	**6**
1-person households	1	1	1	–	–	–	3	3	3
Units in structure:									
1, detached or attached	2	2	2	–	–	–	6	6	6
2 or more	–	–	–	–	–	–	–	–	–
Mobile home, trailer, or other	–	–	–	–	–	–	–	–	–
Specified owner	1	1	1	–	–	–	5	5	5
Mean value (dollars)	37 500	37 500	37 500	–	–	–	62 000	62 000	62 000
Specified renter	1	1	1	–	–	–	–	–	–
Mean contract rent (dollars)	–	–	–	–	–	–	–	–	–
VALUE									
Specified owner-occupied housing units	**6**	**6**	**6**	**1**	**1**	**1**	**39**	**39**	**39**
Less than $20,000	–	–	–	1	1	1	–	–	–
$20,000 to $29,999	–	–	–	–	–	–	1	1	1
$30,000 to $39,999	1	1	1	–	–	–	2	2	2
$40,000 to $49,999	2	2	2	–	–	–	1	1	1
$50,000 to $59,999	–	–	–	–	–	–	4	4	4
$60,000 to $69,999	–	–	–	–	–	–	13	13	13
$70,000 to $79,999	–	–	–	–	–	–	11	11	11
$80,000 to $89,999	2	2	2	–	–	–	6	6	6
$90,000 to $99,999	–	–	–	–	–	–	–	–	–
$100,000 to $124,999	–	–	–	–	–	–	1	1	1
$125,000 to $149,999	–	–	–	–	–	–	–	–	–
$150,000 to $174,999	–	–	–	–	–	–	–	–	–
$175,000 to $199,999	1	1	1	–	–	–	–	–	–
$200,000 to $249,999	–	–	–	–	–	–	–	–	–
$250,000 to $299,999	–	–	–	–	–	–	–	–	–
$300,000 to $399,999	–	–	–	–	–	–	–	–	–
$400,000 to $499,999	–	–	–	–	–	–	–	–	–
$500,000 or more	–	–	–	–	–	–	–	–	–
Median (dollars)	65 000	65 000	65 000	10 000–	10 000–	10 000–	68 900	68 900	68 900
Mean (dollars)	81 700	81 700	81 700	9 000	9 000	9 000	67 800	67 800	67 800
Owner-occupied mobile homes or trailers	**2**	**2**	**2**	**1**	**1**	**1**	**3**	**3**	**3**
Median (dollars)	52 500	52 500	52 500	10 000–	10 000–	10 000–	22 500	22 500	22 500
Mean (dollars)	70 000	70 000	70 000	9 000	9 000	9 000	20 800	20 800	20 800
CONTRACT RENT									
Specified renter-occupied housing units	**14**	**14**	**14**	**–**	**–**	**–**	**6**	**6**	**6**
Less than $100	–	–	–	–	–	–	4	4	4
$100 to $149	–	–	–	–	–	–	–	–	–
$150 to $199	–	–	–	–	–	–	1	1	1
$200 to $249	1	1	1	–	–	–	–	–	–
$250 to $299	–	–	–	–	–	–	–	–	–
$300 to $349	–	–	–	–	–	–	–	–	–
$350 to $399	–	–	–	–	–	–	–	–	–
$400 to $449	–	–	–	–	–	–	–	–	–
$450 to $499	–	–	–	–	–	–	–	–	–
$500 to $549	–	–	–	–	–	–	–	–	–
$550 to $599	–	–	–	–	–	–	–	–	–
$600 to $649	–	–	–	–	–	–	–	–	–
$650 to $699	–	–	–	–	–	–	–	–	–
$700 to $749	–	–	–	–	–	–	–	–	–
$750 to $999	–	–	–	–	–	–	–	–	–
$1,000 or more	–	–	–	–	–	–	–	–	–
No cash rent	13	13	13	–	–	–	1	1	1
Median (dollars)	213	213	213	–	–	–	80–	80–	80–
Mean (dollars)	213	213	213	–	–	–	81	81	81
MEALS INCLUDED IN RENT									
Specified renter-occupied housing units	**14**	**14**	**14**	**–**	**–**	**–**	**6**	**6**	**6**
With meals included in rent	–	–	–	–	–	–	–	–	–
No meals included in rent	1	1	1	–	–	–	5	5	5
No cash rent	13	13	13	–	–	–	1	1	1

TIPSII [UPF] GH11A CENSUS90 71580800 10/20/92 9:02 AM MACHINE: C DATA:CENSUS90*H11ATIPSDA00. 09/18/92 15:05:46 TAPE: NONE FRAME: 402
TSF:CENSUS90*92. 09/18/92 15:11:45 UTF:CENSUS90*93. 09/18/92 15:11:45 META:CENSUS90*H11ATABLES00. 09/18/92 15:32:16

Table 5. **Age of Householder and Financial Characteristics of American Indian, Eskimo, or Aleut Households: 1990**—Con.

[For definitions of terms and meanings of symbols, see text]

American Indian/Alaska Native Area State County	American Indian Reservation and Trust Land—Con.								
	Swinomish Reservation			Sycuan Reservation			Table Bluff Rancheria		
		Washington			California			California	
	Total	Total	Skagit County	Total	Total	San Diego County	Total	Total	Humboldt County
Occupied housing units	**155**	**155**	**155**	**–**	**–**	**–**	**16**	**16**	**16**
AGE OF HOUSEHOLDER									
Owner-occupied housing units	**70**	**70**	**70**	**–**	**–**	**–**	**13**	**13**	**13**
Under 25 years	3	3	3	–	–	–	1	1	1
25 to 34 years	9	9	9	–	–	–	1	1	1
35 to 44 years	20	20	20	–	–	–	3	3	3
45 to 54 years	16	16	16	–	–	–	3	3	3
55 to 64 years	15	15	15	–	–	–	3	3	3
65 to 74 years	4	4	4	–	–	–	1	1	1
75 years and over	3	3	3	–	–	–	1	1	1
Renter-occupied housing units	**85**	**85**	**85**	**–**	**–**	**–**	**3**	**3**	**3**
Under 25 years	9	9	9	–	–	–	–	–	–
25 to 34 years	24	24	24	–	–	–	1	1	1
35 to 44 years	22	22	22	–	–	–	–	–	–
45 to 54 years	11	11	11	–	–	–	1	1	1
55 to 64 years	10	10	10	–	–	–	1	1	1
65 to 74 years	5	5	5	–	–	–	–	–	–
75 years and over	4	4	4	–	–	–	–	–	–
HOUSEHOLDER 65 YEARS AND OVER									
Occupied housing units	**16**	**16**	**16**	**–**	**–**	**–**	**2**	**2**	**2**
1-person households	5	5	5	–	–	–	1	1	1
Units in structure:									
1, detached or attached	8	8	8	–	–	–	1	1	1
2 or more	5	5	5	–	–	–	–	–	–
Mobile home, trailer, or other	3	3	3	–	–	–	1	1	1
Specified owner	4	4	4	–	–	–	1	1	1
Mean value (dollars)	63 800	63 800	63 800	–	–	–	22 500	22 500	22 500
Specified renter	9	9	9	–	–	–	–	–	–
Mean contract rent (dollars)	57	57	57	–	–	–	–	–	–
VALUE									
Specified owner-occupied housing units	**53**	**53**	**53**	**–**	**–**	**–**	**8**	**8**	**8**
Less than $20,000	–	–	–	–	–	–	3	3	3
$20,000 to $29,999	2	2	2	–	–	–	3	3	3
$30,000 to $39,999	9	9	9	–	–	–	1	1	1
$40,000 to $49,999	17	17	17	–	–	–	–	–	–
$50,000 to $59,999	7	7	7	–	–	–	–	–	–
$60,000 to $69,999	6	6	6	–	–	–	–	–	–
$70,000 to $79,999	4	4	4	–	–	–	1	1	1
$80,000 to $89,999	3	3	3	–	–	–	–	–	–
$90,000 to $99,999	–	–	–	–	–	–	–	–	–
$100,000 to $124,999	2	2	2	–	–	–	–	–	–
$125,000 to $149,999	1	1	1	–	–	–	–	–	–
$150,000 to $174,999	–	–	–	–	–	–	–	–	–
$175,000 to $199,999	–	–	–	–	–	–	–	–	–
$200,000 to $249,999	1	1	1	–	–	–	–	–	–
$250,000 to $299,999	1	1	1	–	–	–	–	–	–
$300,000 to $399,999	–	–	–	–	–	–	–	–	–
$400,000 to $499,999	–	–	–	–	–	–	–	–	–
$500,000 or more	–	–	–	–	–	–	–	–	–
Median (dollars)	44 800	44 800	44 800	–	–	–	25 000	25 000	25 000
Mean (dollars)	62 500	62 500	62 500	–	–	–	28 800	28 800	28 800
Owner-occupied mobile homes or trailers	**11**	**11**	**11**	**–**	**–**	**–**	**5**	**5**	**5**
Median (dollars)	22 500	22 500	22 500	–	–	–	10 000–	10 000–	10 000–
Mean (dollars)	40 400	40 400	40 400	–	–	–	11 700	11 700	11 700
CONTRACT RENT									
Specified renter-occupied housing units	**81**	**81**	**81**	**–**	**–**	**–**	**3**	**3**	**3**
Less than $100	51	51	51	–	–	–	1	1	1
$100 to $149	11	11	11	–	–	–	–	–	–
$150 to $199	4	4	4	–	–	–	–	–	–
$200 to $249	3	3	3	–	–	–	–	–	–
$250 to $299	2	2	2	–	–	–	–	–	–
$300 to $349	3	3	3	–	–	–	–	–	–
$350 to $399	–	–	–	–	–	–	–	–	–
$400 to $449	–	–	–	–	–	–	–	–	–
$450 to $499	1	1	1	–	–	–	–	–	–
$500 to $549	–	–	–	–	–	–	–	–	–
$550 to $599	1	1	1	–	–	–	–	–	–
$600 to $649	1	1	1	–	–	–	–	–	–
$650 to $699	–	–	–	–	–	–	–	–	–
$700 to $749	–	–	–	–	–	–	–	–	–
$750 to $999	–	–	–	–	–	–	–	–	–
$1,000 or more	–	–	–	–	–	–	–	–	–
No cash rent	4	4	4	–	–	–	2	2	2
Median (dollars)	80–	80–	80–	–	–	–	80–	80–	80–
Mean (dollars)	109	109	109	–	–	–	50	50	50
MEALS INCLUDED IN RENT									
Specified renter-occupied housing units	**81**	**81**	**81**	**–**	**–**	**–**	**3**	**3**	**3**
With meals included in rent	1	1	1	–	–	–	–	–	–
No meals included in rent	76	76	76	–	–	–	1	1	1
No cash rent	4	4	4	–	–	–	2	2	2

TIPSII [UPF] GH11A CENSUS90 71580800 10/20/92 9:02 AM MACHINE: C DATA:CENSUS90*H11ATIPSDA00. 09/18/92 15:05:46 TAPE: NONE FRAME: 403
TSF:CENSUS90*92. 09/18/92 15:11:45 UTF:CENSUS90*93. 09/18/92 15:11:45 META:CENSUS90*H11ATABLES00. 09/18/92 15:32:16

Table 5. **Age of Householder and Financial Characteristics of American Indian, Eskimo, or Aleut Households: 1990**—Con.

[For definitions of terms and meanings of symbols, see text]

American Indian/Alaska Native Area State County	American Indian Reservation and Trust Land—Con.									
	Table Mountain Rancheria			Tama Reservation (state)			Taos Pueblo and Trust Lands, NM	Taos Pueblo		
		California			Georgia				New Mexico	
	Total	Total	Fresno County	Total	Total	Grady County		Total	Total	Taos County
Occupied housing units	**15**	**15**	**15**	**5**	**5**	**5**	**422**	**422**	**422**	**422**
AGE OF HOUSEHOLDER										
Owner-occupied housing units	**13**	**13**	**13**	**2**	**2**	**2**	**356**	**356**	**356**	**356**
Under 25 years	1	1	1	–	–	–	8	8	8	8
25 to 34 years	1	1	1	2	2	2	48	48	48	48
35 to 44 years	2	2	2	–	–	–	85	85	85	85
45 to 54 years	2	2	2	–	–	–	64	64	64	64
55 to 64 years	2	2	2	–	–	–	56	56	56	56
65 to 74 years	4	4	4	–	–	–	47	47	47	47
75 years and over	1	1	1	–	–	–	48	48	48	48
Renter-occupied housing units	**2**	**2**	**2**	**3**	**3**	**3**	**66**	**66**	**66**	**66**
Under 25 years	–	–	–	–	–	–	2	2	2	2
25 to 34 years	2	2	2	1	1	1	22	22	22	22
35 to 44 years	–	–	–	1	1	1	14	14	14	14
45 to 54 years	–	–	–	–	–	–	10	10	10	10
55 to 64 years	–	–	–	1	1	1	4	4	4	4
65 to 74 years	–	–	–	–	–	–	4	4	4	4
75 years and over	–	–	–	–	–	–	10	10	10	10
HOUSEHOLDER 65 YEARS AND OVER										
Occupied housing units	**5**	**5**	**5**	**–**	**–**	**–**	**109**	**109**	**109**	**109**
1-person households	1	1	1	–	–	–	42	42	42	42
Units in structure:										
1, detached or attached	2	2	2	–	–	–	101	101	101	101
2 or more	–	–	–	–	–	–	3	3	3	3
Mobile home, trailer, or other	3	3	3	–	–	–	5	5	5	5
Specified owner	2	2	2	–	–	–	82	82	82	82
Mean value (dollars)	55 000	55 000	55 000	–	–	–	52 700	52 700	52 700	52 700
Specified renter	–	–	–	–	–	–	13	13	13	13
Mean contract rent (dollars)	–	–	–	–	–	–	268	268	268	268
VALUE										
Specified owner-occupied housing units	**3**	**3**	**3**	**–**	**–**	**–**	**299**	**299**	**299**	**299**
Less than $20,000	–	–	–	–	–	–	43	43	43	43
$20,000 to $29,999	–	–	–	–	–	–	35	35	35	35
$30,000 to $39,999	1	1	1	–	–	–	27	27	27	27
$40,000 to $49,999	–	–	–	–	–	–	36	36	36	36
$50,000 to $59,999	2	2	2	–	–	–	38	38	38	38
$60,000 to $69,999	–	–	–	–	–	–	50	50	50	50
$70,000 to $79,999	–	–	–	–	–	–	24	24	24	24
$80,000 to $89,999	–	–	–	–	–	–	16	16	16	16
$90,000 to $99,999	–	–	–	–	–	–	5	5	5	5
$100,000 to $124,999	–	–	–	–	–	–	9	9	9	9
$125,000 to $149,999	–	–	–	–	–	–	3	3	3	3
$150,000 to $174,999	–	–	–	–	–	–	4	4	4	4
$175,000 to $199,999	–	–	–	–	–	–	–	–	–	–
$200,000 to $249,999	–	–	–	–	–	–	2	2	2	2
$250,000 to $299,999	–	–	–	–	–	–	–	–	–	–
$300,000 to $399,999	–	–	–	–	–	–	1	1	1	1
$400,000 to $499,999	–	–	–	–	–	–	1	1	1	1
$500,000 or more	–	–	–	–	–	–	5	5	5	5
Median (dollars)	52 500	52 500	52 500	–	–	–	51 700	51 700	51 700	51 700
Mean (dollars)	47 500	47 500	47 500	–	–	–	64 300	64 300	64 300	64 300
Owner-occupied mobile homes or trailers	**5**	**5**	**5**	**2**	**2**	**2**	**15**	**15**	**15**	**15**
Median (dollars)	23 800	23 800	23 800	10 000–	10 000–	10 000–	27 500	27 500	27 500	27 500
Mean (dollars)	53 500	53 500	53 500	9 000	9 000	9 000	39 300	39 300	39 300	39 300
CONTRACT RENT										
Specified renter-occupied housing units	**2**	**2**	**2**	**3**	**3**	**3**	**62**	**62**	**62**	**62**
Less than $100	–	–	–	1	1	1	18	18	18	18
$100 to $149	–	–	–	1	1	1	–	–	–	–
$150 to $199	1	1	1	–	–	–	2	2	2	2
$200 to $249	1	1	1	–	–	–	3	3	3	3
$250 to $299	–	–	–	–	–	–	1	1	1	1
$300 to $349	–	–	–	–	–	–	–	–	–	–
$350 to $399	–	–	–	–	–	–	1	1	1	1
$400 to $449	–	–	–	–	–	–	–	–	–	–
$450 to $499	–	–	–	–	–	–	2	2	2	2
$500 to $549	–	–	–	–	–	–	1	1	1	1
$550 to $599	–	–	–	–	–	–	1	1	1	1
$600 to $649	–	–	–	–	–	–	1	1	1	1
$650 to $699	–	–	–	–	–	–	–	–	–	–
$700 to $749	–	–	–	–	–	–	1	1	1	1
$750 to $999	–	–	–	–	–	–	–	–	–	–
$1,000 or more	–	–	–	–	–	–	–	–	–	–
No cash rent	–	–	–	1	1	1	31	31	31	31
Median (dollars)	187	187	187	90	90	90	88	88	88	88
Mean (dollars)	188	188	188	82	82	82	197	197	197	197
MEALS INCLUDED IN RENT										
Specified renter-occupied housing units	**2**	**2**	**2**	**3**	**3**	**3**	**62**	**62**	**62**	**62**
With meals included in rent	–	–	–	–	–	–	–	–	–	–
No meals included in rent	2	2	2	2	2	2	31	31	31	31
No cash rent	–	–	–	1	1	1	31	31	31	31

TIPSII [UPF] GH11A CENSUS90 71580800 10/20/92 9:02 AM MACHINE: C DATA:CENSUS90*H11ATIPSDA00. 09/18/92 15:05:46 TAPE: NONE FRAME: 404
TSF:CENSUS90*92. 09/18/92 15:11:45 UTF:CENSUS90*93. 09/18/92 15:11:45 META:CENSUS90*H11ATABLES00. 09/18/92 15:32:16

Table 5. **Age of Householder and Financial Characteristics of American Indian, Eskimo, or Aleut Households: 1990**—Con.

[For definitions of terms and meanings of symbols, see text]

American Indian/Alaska Native Area State County	American Indian Reservation and Trust Land—Con.							
	Taos Trust Lands				Te-Moak Reservation			
		New Mexico				Nevada		
	Total	Total	Taos County	Te-Moak Reservation and Trust Lands, NV	Total	Total	Elko County	Lander County
Occupied housing units	**–**	**–**	**–**	**290**	**277**	**277**	**232**	**45**
AGE OF HOUSEHOLDER								
Owner-occupied housing units	**–**	**–**	**–**	**203**	**192**	**192**	**161**	**31**
Under 25 years	–	–	–	13	13	13	13	–
25 to 34 years	–	–	–	59	55	55	49	6
35 to 44 years	–	–	–	47	47	47	44	3
45 to 54 years	–	–	–	38	37	37	30	7
55 to 64 years	–	–	–	26	21	21	14	7
65 to 74 years	–	–	–	9	9	9	7	2
75 years and over	–	–	–	11	10	10	4	6
Renter-occupied housing units	**–**	**–**	**–**	**87**	**85**	**85**	**71**	**14**
Under 25 years	–	–	–	14	14	14	14	–
25 to 34 years	–	–	–	16	16	16	13	3
35 to 44 years	–	–	–	25	25	25	22	3
45 to 54 years	–	–	–	9	9	9	7	2
55 to 64 years	–	–	–	8	7	7	6	1
65 to 74 years	–	–	–	4	4	4	3	1
75 years and over	–	–	–	11	10	10	6	4
HOUSEHOLDER 65 YEARS AND OVER								
Occupied housing units	**–**	**–**	**–**	**35**	**33**	**33**	**20**	**13**
1-person households	–	–	–	17	17	17	9	8
Units in structure:								
1, detached or attached	–	–	–	30	29	29	16	13
2 or more	–	–	–	3	3	3	3	–
Mobile home, trailer, or other	–	–	–	2	1	1	1	–
Specified owner	–	–	–	17	17	17	9	8
Mean value (dollars)	–	–	–	42 400	42 400	42 400	60 800	21 600
Specified renter	–	–	–	14	14	14	9	5
Mean contract rent (dollars)	–	–	–	90	90	90	111	50
VALUE								
Specified owner-occupied housing units	**–**	**–**	**–**	**168**	**164**	**164**	**140**	**24**
Less than $20,000	–	–	–	17	17	17	5	12
$20,000 to $29,999	–	–	–	9	8	8	6	2
$30,000 to $39,999	–	–	–	9	8	8	7	1
$40,000 to $49,999	–	–	–	11	11	11	10	1
$50,000 to $59,999	–	–	–	25	24	24	23	1
$60,000 to $69,999	–	–	–	51	51	51	49	2
$70,000 to $79,999	–	–	–	27	26	26	22	4
$80,000 to $89,999	–	–	–	11	11	11	10	1
$90,000 to $99,999	–	–	–	5	5	5	5	–
$100,000 to $124,999	–	–	–	3	3	3	3	–
$125,000 to $149,999	–	–	–	–	–	–	–	–
$150,000 to $174,999	–	–	–	–	–	–	–	–
$175,000 to $199,999	–	–	–	–	–	–	–	–
$200,000 to $249,999	–	–	–	–	–	–	–	–
$250,000 to $299,999	–	–	–	–	–	–	–	–
$300,000 to $399,999	–	–	–	–	–	–	–	–
$400,000 to $499,999	–	–	–	–	–	–	–	–
$500,000 or more	–	–	–	–	–	–	–	–
Median (dollars)	–	–	–	61 800	61 900	61 900	62 700	20 000
Mean (dollars)	–	–	–	57 200	57 400	57 400	61 500	33 800
Owner-occupied mobile homes or trailers	**–**	**–**	**–**	**11**	**8**	**8**	**2**	**6**
Median (dollars)	–	–	–	26 300	25 000	25 000	25 000	17 500
Mean (dollars)	–	–	–	52 700	22 400	22 400	25 000	21 600
CONTRACT RENT								
Specified renter-occupied housing units	**–**	**–**	**–**	**86**	**85**	**85**	**71**	**14**
Less than $100	–	–	–	41	40	40	35	5
$100 to $149	–	–	–	12	12	12	11	1
$150 to $199	–	–	–	3	3	3	2	1
$200 to $249	–	–	–	–	–	–	–	–
$250 to $299	–	–	–	3	3	3	3	–
$300 to $349	–	–	–	5	5	5	5	–
$350 to $399	–	–	–	–	–	–	–	–
$400 to $449	–	–	–	–	–	–	–	–
$450 to $499	–	–	–	–	–	–	–	–
$500 to $549	–	–	–	2	2	2	2	–
$550 to $599	–	–	–	–	–	–	–	–
$600 to $649	–	–	–	–	–	–	–	–
$650 to $699	–	–	–	–	–	–	–	–
$700 to $749	–	–	–	–	–	–	–	–
$750 to $999	–	–	–	–	–	–	–	–
$1,000 or more	–	–	–	–	–	–	–	–
No cash rent	–	–	–	20	20	20	13	7
Median (dollars)	–	–	–	80–	80–	80–	80–	80–
Mean (dollars)	–	–	–	115	116	116	120	79
MEALS INCLUDED IN RENT								
Specified renter-occupied housing units	**–**	**–**	**–**	**86**	**85**	**85**	**71**	**14**
With meals included in rent	–	–	–	–	–	–	–	–
No meals included in rent	–	–	–	66	65	65	58	7
No cash rent	–	–	–	20	20	20	13	7

TIPSII [UPF] GH11A CENSUS90 71580800 10/20/92 9:02 AM MACHINE: C DATA:CENSUS90*H11ATIPSDA00. 09/18/92 15:05:46 TAPE: NONE FRAME: 405
TSF:CENSUS90*92. 09/18/92 15:11:45 UTF:CENSUS90*93. 09/18/92 15:11:45 META:CENSUS90*H11ATABLES00. 09/18/92 15:32:16

Table 5. **Age of Householder and Financial Characteristics of American Indian, Eskimo, or Aleut Households: 1990**—Con.

[For definitions of terms and meanings of symbols, see text]

American Indian/Alaska Native Area State County	American Indian Reservation and Trust Land—Con.									
	Te-Moak Trust Lands				Tesuque Pueblo			Tesuque Trust Lands		
		Nevada				New Mexico			New Mexico	
	Total	Total	Elko County	Tesuque Pueblo and Trust Lands, NM	Total	Total	Santa Fe County	Total	Total	Santa Fe County
Occupied housing units	**13**	**13**	**13**	**60**	**60**	**60**	**60**	**–**	**–**	**–**
AGE OF HOUSEHOLDER										
Owner-occupied housing units	**11**	**11**	**11**	**57**	**57**	**57**	**57**	**–**	**–**	**–**
Under 25 years	–	–	–	–	–	–	–	–	–	–
25 to 34 years	4	4	4	6	6	6	6	–	–	–
35 to 44 years	–	–	–	11	11	11	11	–	–	–
45 to 54 years	1	1	1	17	17	17	17	–	–	–
55 to 64 years	5	5	5	11	11	11	11	–	–	–
65 to 74 years	–	–	–	4	4	4	4	–	–	–
75 years and over	1	1	1	8	8	8	8	–	–	–
Renter-occupied housing units	**2**	**2**	**2**	**3**	**3**	**3**	**3**	**–**	**–**	**–**
Under 25 years	–	–	–	1	1	1	1	–	–	–
25 to 34 years	–	–	–	1	1	1	1	–	–	–
35 to 44 years	–	–	–	1	1	1	1	–	–	–
45 to 54 years	–	–	–	–	–	–	–	–	–	–
55 to 64 years	1	1	1	–	–	–	–	–	–	–
65 to 74 years	–	–	–	–	–	–	–	–	–	–
75 years and over	1	1	1	–	–	–	–	–	–	–
HOUSEHOLDER 65 YEARS AND OVER										
Occupied housing units	**2**	**2**	**2**	**12**	**12**	**12**	**12**	**–**	**–**	**–**
1-person households	–	–	–	2	2	2	2	–	–	–
Units in structure:										
1, detached or attached	1	1	1	10	10	10	10	–	–	–
2 or more	–	–	–	1	1	1	1	–	–	–
Mobile home, trailer, or other	1	1	1	1	1	1	1	–	–	–
Specified owner	–	–	–	10	10	10	10	–	–	–
Mean value (dollars)	–	–	–	144 700	144 700	144 700	144 700	–	–	–
Specified renter	–	–	–	–	–	–	–	–	–	–
Mean contract rent (dollars)	–	–	–	–	–	–	–	–	–	–
VALUE										
Specified owner-occupied housing units	**4**	**4**	**4**	**40**	**40**	**40**	**40**	**–**	**–**	**–**
Less than $20,000	–	–	–	7	7	7	7	–	–	–
$20,000 to $29,999	1	1	1	5	5	5	5	–	–	–
$30,000 to $39,999	1	1	1	2	2	2	2	–	–	–
$40,000 to $49,999	–	–	–	5	5	5	5	–	–	–
$50,000 to $59,999	1	1	1	6	6	6	6	–	–	–
$60,000 to $69,999	–	–	–	5	5	5	5	–	–	–
$70,000 to $79,999	1	1	1	–	–	–	–	–	–	–
$80,000 to $89,999	–	–	–	–	–	–	–	–	–	–
$90,000 to $99,999	–	–	–	5	5	5	5	–	–	–
$100,000 to $124,999	–	–	–	–	–	–	–	–	–	–
$125,000 to $149,999	–	–	–	–	–	–	–	–	–	–
$150,000 to $174,999	–	–	–	–	–	–	–	–	–	–
$175,000 to $199,999	–	–	–	–	–	–	–	–	–	–
$200,000 to $249,999	–	–	–	1	1	1	1	–	–	–
$250,000 to $299,999	–	–	–	–	–	–	–	–	–	–
$300,000 to $399,999	–	–	–	–	–	–	–	–	–	–
$400,000 to $499,999	–	–	–	–	–	–	–	–	–	–
$500,000 or more	–	–	–	4	4	4	4	–	–	–
Median (dollars)	45 000	45 000	45 000	50 800	50 800	50 800	50 800	–	–	–
Mean (dollars)	46 300	46 300	46 300	105 900	105 900	105 900	105 900	–	–	–
Owner-occupied mobile homes or trailers	**3**	**3**	**3**	**6**	**6**	**6**	**6**	**–**	**–**	**–**
Median (dollars)	37 500	37 500	37 500	15 000	15 000	15 000	15 000	–	–	–
Mean (dollars)	133 300	133 300	133 300	14 400	14 400	14 400	14 400	–	–	–
CONTRACT RENT										
Specified renter-occupied housing units	**1**	**1**	**1**	**3**	**3**	**3**	**3**	**–**	**–**	**–**
Less than $100	1	1	1	–	–	–	–	–	–	–
$100 to $149	–	–	–	1	1	1	1	–	–	–
$150 to $199	–	–	–	–	–	–	–	–	–	–
$200 to $249	–	–	–	1	1	1	1	–	–	–
$250 to $299	–	–	–	–	–	–	–	–	–	–
$300 to $349	–	–	–	1	1	1	1	–	–	–
$350 to $399	–	–	–	–	–	–	–	–	–	–
$400 to $449	–	–	–	–	–	–	–	–	–	–
$450 to $499	–	–	–	–	–	–	–	–	–	–
$500 to $549	–	–	–	–	–	–	–	–	–	–
$550 to $599	–	–	–	–	–	–	–	–	–	–
$600 to $649	–	–	–	–	–	–	–	–	–	–
$650 to $699	–	–	–	–	–	–	–	–	–	–
$700 to $749	–	–	–	–	–	–	–	–	–	–
$750 to $999	–	–	–	–	–	–	–	–	–	–
$1,000 or more	–	–	–	–	–	–	–	–	–	–
No cash rent	–	–	–	–	–	–	–	–	–	–
Median (dollars)	80–	80–	80–	238	238	238	238	–	–	–
Mean (dollars)	50	50	50	229	229	229	229	–	–	–
MEALS INCLUDED IN RENT										
Specified renter-occupied housing units	**1**	**1**	**1**	**3**	**3**	**3**	**3**	**–**	**–**	**–**
With meals included in rent	–	–	–	–	–	–	–	–	–	–
No meals included in rent	1	1	1	3	3	3	3	–	–	–
No cash rent	–	–	–	–	–	–	–	–	–	–

TIPSII [UPF] GH11A CENSUS90 71580800 10/20/92 9:02 AM MACHINE: C DATA:CENSUS90*H11ATIPSDA00. 09/18/92 15:05:46 TAPE: NONE FRAME: 406
TSF:CENSUS90*92. 09/18/92 15:11:45 UTF:CENSUS90*93. 09/18/92 15:11:45 META:CENSUS90*H11ATABLES00. 09/18/92 15:32:16

Table 5. **Age of Householder and Financial Characteristics of American Indian, Eskimo, or Aleut Households: 1990—** Con.

[For definitions of terms and meanings of symbols, see text]

American Indian/Alaska Native Area State County	American Indian Reservation and Trust Land—Con.								
	Tonawanda Reservation					Torres-Martinez Reservation			
		New York					California		
	Total	Total	Erie County	Genesee County	Niagara County	Total	Total	Imperial County	Riverside County
Occupied housing units	**155**	**155**	**3**	**152**	**–**	**41**	**41**	**–**	**41**
AGE OF HOUSEHOLDER									
Owner-occupied housing units	**128**	**128**	**3**	**125**	**–**	**30**	**30**	**–**	**30**
Under 25 years	3	3	–	3	–	2	2	–	2
25 to 34 years	17	17	–	17	–	10	10	–	10
35 to 44 years	21	21	1	20	–	6	6	–	6
45 to 54 years	29	29	–	29	–	5	5	–	5
55 to 64 years	24	24	1	23	–	4	4	–	4
65 to 74 years	21	21	1	20	–	2	2	–	2
75 years and over	13	13	–	13	–	1	1	–	1
Renter-occupied housing units	**27**	**27**	**–**	**27**	**–**	**11**	**11**	**–**	**11**
Under 25 years	1	1	–	1	–	1	1	–	1
25 to 34 years	4	4	–	4	–	5	5	–	5
35 to 44 years	13	13	–	13	–	2	2	–	2
45 to 54 years	1	1	–	1	–	–	–	–	–
55 to 64 years	5	5	–	5	–	2	2	–	2
65 to 74 years	1	1	–	1	–	1	1	–	1
75 years and over	2	2	–	2	–	–	–	–	–
HOUSEHOLDER 65 YEARS AND OVER									
Occupied housing units	**37**	**37**	**1**	**36**	**–**	**4**	**4**	**–**	**4**
1-person households	17	17	–	17	–	2	2	–	2
Units in structure:									
1, detached or attached	28	28	1	27	–	4	4	–	4
2 or more	1	1	–	1	–	–	–	–	–
Mobile home, trailer, or other	8	8	–	8	–	–	–	–	–
Specified owner	17	17	1	16	–	2	2	–	2
Mean value (dollars)	35 200	35 200	9 000	36 900	–	50 000	50 000	–	50 000
Specified renter	3	3	–	3	–	1	1	–	1
Mean contract rent (dollars)	463	463	–	463	–	90	90	–	90
VALUE									
Specified owner-occupied housing units	**67**	**67**	**2**	**65**	**–**	**15**	**15**	**–**	**15**
Less than $20,000	12	12	1	11	–	1	1	–	1
$20,000 to $29,999	14	14	1	13	–	–	–	–	–
$30,000 to $39,999	15	15	–	15	–	1	1	–	1
$40,000 to $49,999	5	5	–	5	–	2	2	–	2
$50,000 to $59,999	14	14	–	14	–	7	7	–	7
$60,000 to $69,999	2	2	–	2	–	1	1	–	1
$70,000 to $79,999	–	–	–	–	–	2	2	–	2
$80,000 to $89,999	–	–	–	–	–	–	–	–	–
$90,000 to $99,999	1	1	–	1	–	–	–	–	–
$100,000 to $124,999	4	4	–	4	–	–	–	–	–
$125,000 to $149,999	–	–	–	–	–	–	–	–	–
$150,000 to $174,999	–	–	–	–	–	–	–	–	–
$175,000 to $199,999	–	–	–	–	–	–	–	–	–
$200,000 to $249,999	–	–	–	–	–	1	1	–	1
$250,000 to $299,999	–	–	–	–	–	–	–	–	–
$300,000 to $399,999	–	–	–	–	–	–	–	–	–
$400,000 to $499,999	–	–	–	–	–	–	–	–	–
$500,000 or more	–	–	–	–	–	–	–	–	–
Median (dollars)	34 700	34 700	15 000	35 400	–	55 600	55 600	–	55 600
Mean (dollars)	39 300	39 300	15 800	40 000	–	64 000	64 000	–	64 000
Owner-occupied mobile homes or trailers	**37**	**37**	**1**	**36**	**–**	**10**	**10**	**–**	**10**
Median (dollars)	12 500	12 500	22 500	12 100	–	26 300	26 300	–	26 300
Mean (dollars)	17 400	17 400	22 500	17 300	–	29 200	29 200	–	29 200
CONTRACT RENT									
Specified renter-occupied housing units	**23**	**23**	**–**	**23**	**–**	**11**	**11**	**–**	**11**
Less than $100	4	4	–	4	–	8	8	–	8
$100 to $149	3	3	–	3	–	–	–	–	–
$150 to $199	1	1	–	1	–	1	1	–	1
$200 to $249	1	1	–	1	–	–	–	–	–
$250 to $299	–	–	–	–	–	–	–	–	–
$300 to $349	1	1	–	1	–	1	1	–	1
$350 to $399	–	–	–	–	–	–	–	–	–
$400 to $449	1	1	–	1	–	–	–	–	–
$450 to $499	1	1	–	1	–	–	–	–	–
$500 to $549	–	–	–	–	–	–	–	–	–
$550 to $599	–	–	–	–	–	–	–	–	–
$600 to $649	–	–	–	–	–	–	–	–	–
$650 to $699	–	–	–	–	–	–	–	–	–
$700 to $749	–	–	–	–	–	–	–	–	–
$750 to $999	–	–	–	–	–	–	–	–	–
$1,000 or more	–	–	–	–	–	–	–	–	–
No cash rent	11	11	–	11	–	1	1	–	1
Median (dollars)	117	117	–	117	–	80	80	–	80
Mean (dollars)	181	181	–	181	–	100	100	–	100
MEALS INCLUDED IN RENT									
Specified renter-occupied housing units	**23**	**23**	**–**	**23**	**–**	**11**	**11**	**–**	**11**
With meals included in rent	–	–	–	–	–	–	–	–	–
No meals included in rent	12	12	–	12	–	10	10	–	10
No cash rent	11	11	–	11	–	1	1	–	1

TIPSII [UPF] GH11A CENSUS90 71580800 10/20/92 9:02 AM MACHINE: C DATA:CENSUS90*H11ATIPSDA00. 09/18/92 15:05:46 TAPE: NONE FRAME: 407
TSF:CENSUS90*92. 09/18/92 15:11:45 UTF:CENSUS90*93. 09/18/92 15:11:45 META:CENSUS90*H11ATABLES00. 09/18/92 15:32:16

Table 5. **Age of Householder and Financial Characteristics of American Indian, Eskimo, or Aleut Households: 1990**—Con.

[For definitions of terms and meanings of symbols, see text]

American Indian/Alaska Native Area State County	American Indian Reservation and Trust Land—Con.								
	Trinidad Rancheria			Tulalip Reservation			Tule River Reservation		
		California			Washington			California	
	Total	Total	Humboldt County	Total	Total	Snohomish County	Total	Total	Tulare County
Occupied housing units	**18**	**18**	**18**	**311**	**311**	**311**	**195**	**195**	**195**
AGE OF HOUSEHOLDER									
Owner-occupied housing units	**16**	**16**	**16**	**197**	**197**	**197**	**155**	**155**	**155**
Under 25 years	–	–	–	7	7	7	11	11	11
25 to 34 years	3	3	3	51	51	51	49	49	49
35 to 44 years	5	5	5	52	52	52	46	46	46
45 to 54 years	1	1	1	41	41	41	17	17	17
55 to 64 years	6	6	6	27	27	27	17	17	17
65 to 74 years	1	1	1	9	9	9	10	10	10
75 years and over	–	–	–	10	10	10	5	5	5
Renter-occupied housing units	**2**	**2**	**2**	**114**	**114**	**114**	**40**	**40**	**40**
Under 25 years	1	1	1	11	11	11	6	6	6
25 to 34 years	–	–	–	40	40	40	14	14	14
35 to 44 years	1	1	1	32	32	32	14	14	14
45 to 54 years	–	–	–	17	17	17	3	3	3
55 to 64 years	–	–	–	7	7	7	1	1	1
65 to 74 years	–	–	–	4	4	4	2	2	2
75 years and over	–	–	–	3	3	3	–	–	–
HOUSEHOLDER 65 YEARS AND OVER									
Occupied housing units	**1**	**1**	**1**	**26**	**26**	**26**	**17**	**17**	**17**
1-person households	–	–	–	9	9	9	7	7	7
Units in structure:									
1, detached or attached	1	1	1	19	19	19	14	14	14
2 or more	–	–	–	4	4	4	1	1	1
Mobile home, trailer, or other	–	–	–	3	3	3	2	2	2
Specified owner	–	–	–	15	15	15	10	10	10
Mean value (dollars)	–	–	–	53 400	53 400	53 400	27 800	27 800	27 800
Specified renter	–	–	–	7	7	7	2	2	2
Mean contract rent (dollars)	–	–	–	175	175	175	50	50	50
VALUE									
Specified owner-occupied housing units	**10**	**10**	**10**	**117**	**117**	**117**	**100**	**100**	**100**
Less than $20,000	–	–	–	6	6	6	22	22	22
$20,000 to $29,999	–	–	–	4	4	4	10	10	10
$30,000 to $39,999	1	1	1	5	5	5	25	25	25
$40,000 to $49,999	1	1	1	7	7	7	24	24	24
$50,000 to $59,999	–	–	–	17	17	17	13	13	13
$60,000 to $69,999	4	4	4	17	17	17	2	2	2
$70,000 to $79,999	–	–	–	15	15	15	4	4	4
$80,000 to $89,999	–	–	–	16	16	16	–	–	–
$90,000 to $99,999	–	–	–	7	7	7	–	–	–
$100,000 to $124,999	3	3	3	10	10	10	–	–	–
$125,000 to $149,999	–	–	–	5	5	5	–	–	–
$150,000 to $174,999	–	–	–	6	6	6	–	–	–
$175,000 to $199,999	–	–	–	1	1	1	–	–	–
$200,000 to $249,999	–	–	–	–	–	–	–	–	–
$250,000 to $299,999	–	–	–	1	1	1	–	–	–
$300,000 to $399,999	–	–	–	–	–	–	–	–	–
$400,000 to $499,999	–	–	–	–	–	–	–	–	–
$500,000 or more	1	1	1	–	–	–	–	–	–
Median (dollars)	68 300	68 300	68 300	72 500	72 500	72 500	38 100	38 100	38 100
Mean (dollars)	127 800	127 800	127 800	77 700	77 700	77 700	35 700	35 700	35 700
Owner-occupied mobile homes or trailers	**3**	**3**	**3**	**67**	**67**	**67**	**33**	**33**	**33**
Median (dollars)	10 000–	10 000–	10 000–	30 600	30 600	30 600	26 900	26 900	26 900
Mean (dollars)	11 800	11 800	11 800	36 600	36 600	36 600	31 400	31 400	31 400
CONTRACT RENT									
Specified renter-occupied housing units	**2**	**2**	**2**	**112**	**112**	**112**	**38**	**38**	**38**
Less than $100	–	–	–	32	32	32	16	16	16
$100 to $149	–	–	–	22	22	22	2	2	2
$150 to $199	–	–	–	4	4	4	3	3	3
$200 to $249	–	–	–	11	11	11	3	3	3
$250 to $299	–	–	–	5	5	5	–	–	–
$300 to $349	–	–	–	7	7	7	1	1	1
$350 to $399	–	–	–	4	4	4	–	–	–
$400 to $449	–	–	–	4	4	4	–	–	–
$450 to $499	–	–	–	3	3	3	–	–	–
$500 to $549	–	–	–	3	3	3	–	–	–
$550 to $599	–	–	–	1	1	1	–	–	–
$600 to $649	–	–	–	–	–	–	–	–	–
$650 to $699	–	–	–	1	1	1	–	–	–
$700 to $749	–	–	–	–	–	–	–	–	–
$750 to $999	–	–	–	3	3	3	–	–	–
$1,000 or more	–	–	–	–	–	–	–	–	–
No cash rent	2	2	2	12	12	12	13	13	13
Median (dollars)	–	–	–	130	130	130	80–	80–	80–
Mean (dollars)	–	–	–	215	215	215	102	102	102
MEALS INCLUDED IN RENT									
Specified renter-occupied housing units	**2**	**2**	**2**	**112**	**112**	**112**	**38**	**38**	**38**
With meals included in rent	–	–	–	–	–	–	–	–	–
No meals included in rent	–	–	–	100	100	100	25	25	25
No cash rent	2	2	2	12	12	12	13	13	13

TIPSII [UPF] GH11A CENSUS90 71580800 10/20/92 9:02 AM MACHINE: C DATA:CENSUS90*H11ATIPSDA00. 09/18/92 15:05:46 TAPE: NONE FRAME: 408
TSF:CENSUS90*92. 09/18/92 15:11:45 UTF:CENSUS90*93. 09/18/92 15:11:45 META:CENSUS90*H11ATABLES00. 09/18/92 15:32:16

Table 5. **Age of Householder and Financial Characteristics of American Indian, Eskimo, or Aleut Households: 1990**—Con.

[For definitions of terms and meanings of symbols, see text]

American Indian/Alaska Native Area State County	American Indian Reservation and Trust Land—Con.									
	Tunica-Biloxi Reservation			Tuolumne Rancheria			Turtle Mountain Reservation and Trust Lands, ND--SD	Turtle Mountain Reservation		
		Louisiana			California				North Dakota	
	Total	Total	Avoyelles Parish	Total	Total	Tuolumne County		Total	Total	Rolette County
Occupied housing units	**9**	**9**	**9**	**45**	**45**	**45**	**1 982**	**1 452**	**1 452**	**1 452**
AGE OF HOUSEHOLDER										
Owner-occupied housing units	**8**	**8**	**8**	**33**	**33**	**33**	**1 162**	**840**	**840**	**840**
Under 25 years	1	1	1	1	1	1	40	24	24	24
25 to 34 years	2	2	2	4	4	4	249	155	155	155
35 to 44 years	–	–	–	7	7	7	268	187	187	187
45 to 54 years	1	1	1	6	6	6	243	187	187	187
55 to 64 years	2	2	2	5	5	5	189	145	145	145
65 to 74 years	–	–	–	9	9	9	111	91	91	91
75 years and over	2	2	2	1	1	1	62	51	51	51
Renter-occupied housing units	**1**	**1**	**1**	**12**	**12**	**12**	**820**	**612**	**612**	**612**
Under 25 years	–	–	–	1	1	1	155	114	114	114
25 to 34 years	–	–	–	–	–	–	285	197	197	197
35 to 44 years	–	–	–	5	5	5	144	109	109	109
45 to 54 years	–	–	–	3	3	3	87	66	66	66
55 to 64 years	–	–	–	1	1	1	49	39	39	39
65 to 74 years	–	–	–	2	2	2	68	59	59	59
75 years and over	1	1	1	–	–	–	32	28	28	28
HOUSEHOLDER 65 YEARS AND OVER										
Occupied housing units	**3**	**3**	**3**	**12**	**12**	**12**	**273**	**229**	**229**	**229**
1-person households	2	2	2	8	8	8	137	123	123	123
Units in structure:										
1, detached or attached	3	3	3	11	11	11	171	134	134	134
2 or more	–	–	–	–	–	–	73	72	72	72
Mobile home, trailer, or other	–	–	–	1	1	1	29	23	23	23
Specified owner	2	2	2	6	6	6	75	60	60	60
Mean value (dollars)	25 000	25 000	25 000	79 000	79 000	79 000	32 600	32 600	32 600	32 600
Specified renter	1	1	1	1	1	1	98	86	86	86
Mean contract rent (dollars)	–	–	–	50	50	50	126	132	132	132
VALUE										
Specified owner-occupied housing units	**8**	**8**	**8**	**22**	**22**	**22**	**664**	**458**	**458**	**458**
Less than $20,000	–	–	–	7	7	7	145	95	95	95
$20,000 to $29,999	4	4	4	1	1	1	85	61	61	61
$30,000 to $39,999	4	4	4	1	1	1	58	37	37	37
$40,000 to $49,999	–	–	–	1	1	1	75	58	58	58
$50,000 to $59,999	–	–	–	–	–	–	85	58	58	58
$60,000 to $69,999	–	–	–	1	1	1	109	68	68	68
$70,000 to $79,999	–	–	–	5	5	5	65	48	48	48
$80,000 to $89,999	–	–	–	3	3	3	27	22	22	22
$90,000 to $99,999	–	–	–	–	–	–	4	1	1	1
$100,000 to $124,999	–	–	–	2	2	2	4	3	3	3
$125,000 to $149,999	–	–	–	–	–	–	2	2	2	2
$150,000 to $174,999	–	–	–	1	1	1	4	4	4	4
$175,000 to $199,999	–	–	–	–	–	–	–	–	–	–
$200,000 to $249,999	–	–	–	–	–	–	–	–	–	–
$250,000 to $299,999	–	–	–	–	–	–	–	–	–	–
$300,000 to $399,999	–	–	–	–	–	–	–	–	–	–
$400,000 to $499,999	–	–	–	–	–	–	1	1	1	1
$500,000 or more	–	–	–	–	–	–	–	–	–	–
Median (dollars)	30 000	30 000	30 000	70 000	70 000	70 000	44 500	44 900	44 900	44 900
Mean (dollars)	30 000	30 000	30 000	57 400	57 400	57 400	45 200	46 400	46 400	46 400
Owner-occupied mobile homes or trailers	**–**	**–**	**–**	**6**	**6**	**6**	**247**	**187**	**187**	**187**
Median (dollars)	–	–	–	25 000	25 000	25 000	10 000–	10 000–	10 000–	10 000–
Mean (dollars)	–	–	–	30 300	30 300	30 300	13 800	14 400	14 400	14 400
CONTRACT RENT										
Specified renter-occupied housing units	**1**	**1**	**1**	**10**	**10**	**10**	**791**	**596**	**596**	**596**
Less than $100	–	–	–	6	6	6	468	328	328	328
$100 to $149	–	–	–	1	1	1	166	131	131	131
$150 to $199	–	–	–	1	1	1	46	36	36	36
$200 to $249	–	–	–	–	–	–	29	27	27	27
$250 to $299	–	–	–	–	–	–	27	26	26	26
$300 to $349	–	–	–	–	–	–	21	20	20	20
$350 to $399	–	–	–	–	–	–	7	7	7	7
$400 to $449	–	–	–	–	–	–	2	2	2	2
$450 to $499	–	–	–	–	–	–	–	–	–	–
$500 to $549	–	–	–	–	–	–	–	–	–	–
$550 to $599	–	–	–	–	–	–	–	–	–	–
$600 to $649	–	–	–	–	–	–	–	–	–	–
$650 to $699	–	–	–	–	–	–	–	–	–	–
$700 to $749	–	–	–	–	–	–	–	–	–	–
$750 to $999	–	–	–	–	–	–	1	–	–	–
$1,000 or more	–	–	–	–	–	–	–	–	–	–
No cash rent	1	1	1	2	2	2	24	19	19	19
Median (dollars)	–	–	–	80–	80–	80–	85	90	90	90
Mean (dollars)	–	–	–	72	72	72	105	111	111	111
MEALS INCLUDED IN RENT										
Specified renter-occupied housing units	**1**	**1**	**1**	**10**	**10**	**10**	**791**	**596**	**596**	**596**
With meals included in rent	–	–	–	–	–	–	1	1	1	1
No meals included in rent	–	–	–	8	8	8	766	576	576	576
No cash rent	1	1	1	2	2	2	24	19	19	19

TIPSII [UPF] GH11A CENSUS90 71580800 10/20/92 9:02 AM MACHINE: C DATA:CENSUS90*H11ATIPSDA00. 09/18/92 15:05:46 TAPE: NONE FRAME: 409
TSF:CENSUS90*92. 09/18/92 15:11:45 UTF:CENSUS90*93. 09/18/92 15:11:45 META:CENSUS90*H11ATABLES00. 09/18/92 15:32:16

Table 5. **Age of Householder and Financial Characteristics of American Indian, Eskimo, or Aleut Households: 1990—** Con.

[For definitions of terms and meanings of symbols, see text]

American Indian/Alaska Native Area State County	American Indian Reservation and Trust Land—Con.								
	Turtle Mountain Trust Lands								
		North Dakota							
	Total	Total	Burke County	Cavalier County	Divide County	McLean County	Mountrail County	Rolette County	Williams County
Occupied housing units	**530**	**530**	**–**	**–**	**–**	**–**	**–**	**530**	**–**
AGE OF HOUSEHOLDER									
Owner-occupied housing units	**322**	**322**	**–**	**–**	**–**	**–**	**–**	**322**	**–**
Under 25 years	16	16	–	–	–	–	–	16	–
25 to 34 years	94	94	–	–	–	–	–	94	–
35 to 44 years	81	81	–	–	–	–	–	81	–
45 to 54 years	56	56	–	–	–	–	–	56	–
55 to 64 years	44	44	–	–	–	–	–	44	–
65 to 74 years	20	20	–	–	–	–	–	20	–
75 years and over	11	11	–	–	–	–	–	11	–
Renter-occupied housing units	**208**	**208**	**–**	**–**	**–**	**–**	**–**	**208**	**–**
Under 25 years	41	41	–	–	–	–	–	41	–
25 to 34 years	88	88	–	–	–	–	–	88	–
35 to 44 years	35	35	–	–	–	–	–	35	–
45 to 54 years	21	21	–	–	–	–	–	21	–
55 to 64 years	10	10	–	–	–	–	–	10	–
65 to 74 years	9	9	–	–	–	–	–	9	–
75 years and over	4	4	–	–	–	–	–	4	–
HOUSEHOLDER 65 YEARS AND OVER									
Occupied housing units	**44**	**44**	**–**	**–**	**–**	**–**	**–**	**44**	**–**
1-person households	14	14	–	–	–	–	–	14	–
Units in structure:									
1, detached or attached	37	37	–	–	–	–	–	37	–
2 or more	1	1	–	–	–	–	–	1	–
Mobile home, trailer, or other	6	6	–	–	–	–	–	6	–
Specified owner	15	15	–	–	–	–	–	15	–
Mean value (dollars)	32 800	32 800	–	–	–	–	–	32 800	–
Specified renter	12	12	–	–	–	–	–	12	–
Mean contract rent (dollars)	80	80	–	–	–	–	–	80	–
VALUE									
Specified owner-occupied housing units	**206**	**206**	**–**	**–**	**–**	**–**	**–**	**206**	**–**
Less than $20,000	50	50	–	–	–	–	–	50	–
$20,000 to $29,999	24	24	–	–	–	–	–	24	–
$30,000 to $39,999	21	21	–	–	–	–	–	21	–
$40,000 to $49,999	17	17	–	–	–	–	–	17	–
$50,000 to $59,999	27	27	–	–	–	–	–	27	–
$60,000 to $69,999	41	41	–	–	–	–	–	41	–
$70,000 to $79,999	17	17	–	–	–	–	–	17	–
$80,000 to $89,999	5	5	–	–	–	–	–	5	–
$90,000 to $99,999	3	3	–	–	–	–	–	3	–
$100,000 to $124,999	1	1	–	–	–	–	–	1	–
$125,000 to $149,999	–	–	–	–	–	–	–	–	–
$150,000 to $174,999	–	–	–	–	–	–	–	–	–
$175,000 to $199,999	–	–	–	–	–	–	–	–	–
$200,000 to $249,999	–	–	–	–	–	–	–	–	–
$250,000 to $299,999	–	–	–	–	–	–	–	–	–
$300,000 to $399,999	–	–	–	–	–	–	–	–	–
$400,000 to $499,999	–	–	–	–	–	–	–	–	–
$500,000 or more	–	–	–	–	–	–	–	–	–
Median (dollars)	43 300	43 300	–	–	–	–	–	43 300	–
Mean (dollars)	42 500	42 500	–	–	–	–	–	42 500	–
Owner-occupied mobile homes or trailers	**60**	**60**	**–**	**–**	**–**	**–**	**–**	**60**	**–**
Median (dollars)	10 000–	10 000–	–	–	–	–	–	10 000–	–
Mean (dollars)	11 900	11 900	–	–	–	–	–	11 900	–
CONTRACT RENT									
Specified renter-occupied housing units	**195**	**195**	**–**	**–**	**–**	**–**	**–**	**195**	**–**
Less than $100	140	140	–	–	–	–	–	140	–
$100 to $149	35	35	–	–	–	–	–	35	–
$150 to $199	10	10	–	–	–	–	–	10	–
$200 to $249	2	2	–	–	–	–	–	2	–
$250 to $299	1	1	–	–	–	–	–	1	–
$300 to $349	1	1	–	–	–	–	–	1	–
$350 to $399	–	–	–	–	–	–	–	–	–
$400 to $449	–	–	–	–	–	–	–	–	–
$450 to $499	–	–	–	–	–	–	–	–	–
$500 to $549	–	–	–	–	–	–	–	–	–
$550 to $599	–	–	–	–	–	–	–	–	–
$600 to $649	–	–	–	–	–	–	–	–	–
$650 to $699	–	–	–	–	–	–	–	–	–
$700 to $749	–	–	–	–	–	–	–	–	–
$750 to $999	1	1	–	–	–	–	–	1	–
$1,000 or more	–	–	–	–	–	–	–	–	–
No cash rent	5	5	–	–	–	–	–	5	–
Median (dollars)	80–	80–	–	–	–	–	–	80–	–
Mean (dollars)	85	85	–	–	–	–	–	85	–
MEALS INCLUDED IN RENT									
Specified renter-occupied housing units	**195**	**195**	**–**	**–**	**–**	**–**	**–**	**195**	**–**
With meals included in rent	–	–	–	–	–	–	–	–	–
No meals included in rent	190	190	–	–	–	–	–	190	–
No cash rent	5	5	–	–	–	–	–	5	–

TIPSII [UPF] GH11A CENSUS90 71580800 10/20/92 9:02 AM MACHINE: C DATA:CENSUS90*H11ATIPSDA00. 09/18/92 15:05:46 TAPE: NONE FRAME: 410
TSF:CENSUS90*92. 09/18/92 15:11:45 UTF:CENSUS90*93. 09/18/92 15:11:45 META:CENSUS90*H11ATABLES00. 09/18/92 15:32:16

Table 5. **Age of Householder and Financial Characteristics of American Indian, Eskimo, or Aleut Households: 1990—** Con.

[For definitions of terms and meanings of symbols, see text]

American Indian/Alaska Native Area State County	American Indian Reservation and Trust Land—Con.							
	Turtle Mountain Trust Lands—Con.		Tuscarora Reservation			Twenty-Nine Palms Reservation		
	South Dakota			New York			California	
	Total	Perkins County	Total	Total	Niagara County	Total	Total	San Bernardino County
Occupied housing units	**–**	**–**	**127**	**127**	**127**	**–**	**–**	**–**
AGE OF HOUSEHOLDER								
Owner-occupied housing units	**–**	**–**	**106**	**106**	**106**	**–**	**–**	**–**
Under 25 years	–	–	12	12	12	–	–	–
25 to 34 years	–	–	31	31	31	–	–	–
35 to 44 years	–	–	17	17	17	–	–	–
45 to 54 years	–	–	11	11	11	–	–	–
55 to 64 years	–	–	16	16	16	–	–	–
65 to 74 years	–	–	11	11	11	–	–	–
75 years and over	–	–	8	8	8	–	–	–
Renter-occupied housing units	**–**	**–**	**21**	**21**	**21**	**–**	**–**	**–**
Under 25 years	–	–	1	1	1	–	–	–
25 to 34 years	–	–	4	4	4	–	–	–
35 to 44 years	–	–	6	6	6	–	–	–
45 to 54 years	–	–	2	2	2	–	–	–
55 to 64 years	–	–	4	4	4	–	–	–
65 to 74 years	–	–	3	3	3	–	–	–
75 years and over	–	–	1	1	1	–	–	–
HOUSEHOLDER 65 YEARS AND OVER								
Occupied housing units	**–**	**–**	**23**	**23**	**23**	**–**	**–**	**–**
1-person households	–	–	12	12	12	–	–	–
Units in structure:								
1, detached or attached	–	–	12	12	12	–	–	–
2 or more	–	–	3	3	3	–	–	–
Mobile home, trailer, or other	–	–	8	8	8	–	–	–
Specified owner	–	–	8	8	8	–	–	–
Mean value (dollars)	–	–	58 600	58 600	58 600	–	–	–
Specified renter	–	–	4	4	4	–	–	–
Mean contract rent (dollars)	–	–	175	175	175	–	–	–
VALUE								
Specified owner-occupied housing units	**–**	**–**	**45**	**45**	**45**	**–**	**–**	**–**
Less than $20,000	–	–	14	14	14	–	–	–
$20,000 to $29,999	–	–	–	–	–	–	–	–
$30,000 to $39,999	–	–	6	6	6	–	–	–
$40,000 to $49,999	–	–	9	9	9	–	–	–
$50,000 to $59,999	–	–	–	–	–	–	–	–
$60,000 to $69,999	–	–	1	1	1	–	–	–
$70,000 to $79,999	–	–	5	5	5	–	–	–
$80,000 to $89,999	–	–	3	3	3	–	–	–
$90,000 to $99,999	–	–	–	–	–	–	–	–
$100,000 to $124,999	–	–	3	3	3	–	–	–
$125,000 to $149,999	–	–	–	–	–	–	–	–
$150,000 to $174,999	–	–	–	–	–	–	–	–
$175,000 to $199,999	–	–	–	–	–	–	–	–
$200,000 to $249,999	–	–	4	4	4	–	–	–
$250,000 to $299,999	–	–	–	–	–	–	–	–
$300,000 to $399,999	–	–	–	–	–	–	–	–
$400,000 to $499,999	–	–	–	–	–	–	–	–
$500,000 or more	–	–	–	–	–	–	–	–
Median (dollars)	–	–	41 400	41 400	41 400	–	–	–
Mean (dollars)	–	–	58 900	58 900	58 900	–	–	–
Owner-occupied mobile homes or trailers	**–**	**–**	**33**	**33**	**33**	**–**	**–**	**–**
Median (dollars)	–	–	20 400	20 400	20 400	–	–	–
Mean (dollars)	–	–	18 200	18 200	18 200	–	–	–
CONTRACT RENT								
Specified renter-occupied housing units	**–**	**–**	**14**	**14**	**14**	**–**	**–**	**–**
Less than $100	–	–	2	2	2	–	–	–
$100 to $149	–	–	1	1	1	–	–	–
$150 to $199	–	–	–	–	–	–	–	–
$200 to $249	–	–	2	2	2	–	–	–
$250 to $299	–	–	2	2	2	–	–	–
$300 to $349	–	–	2	2	2	–	–	–
$350 to $399	–	–	1	1	1	–	–	–
$400 to $449	–	–	1	1	1	–	–	–
$450 to $499	–	–	–	–	–	–	–	–
$500 to $549	–	–	–	–	–	–	–	–
$550 to $599	–	–	–	–	–	–	–	–
$600 to $649	–	–	–	–	–	–	–	–
$650 to $699	–	–	–	–	–	–	–	–
$700 to $749	–	–	–	–	–	–	–	–
$750 to $999	–	–	–	–	–	–	–	–
$1,000 or more	–	–	–	–	–	–	–	–
No cash rent	–	–	3	3	3	–	–	–
Median (dollars)	–	–	256	256	256	–	–	–
Mean (dollars)	–	–	240	240	240	–	–	–
MEALS INCLUDED IN RENT								
Specified renter-occupied housing units	**–**	**–**	**14**	**14**	**14**	**–**	**–**	**–**
With meals included in rent	–	–	–	–	–	–	–	–
No meals included in rent	–	–	11	11	11	–	–	–
No cash rent	–	–	3	3	3	–	–	–

TIPSII [UPF] GH11A CENSUS90 71580800 10/20/92 9:02 AM MACHINE: C DATA:CENSUS90*H11ATIPSDA00. 09/18/92 15:05:46 TAPE: NONE FRAME: 411
TSF:CENSUS90*92. 09/18/92 15:11:45 UTF:CENSUS90*93. 09/18/92 15:11:45 META:CENSUS90*H11ATABLES00. 09/18/92 15:32:16

Table 5. **Age of Householder and Financial Characteristics of American Indian, Eskimo, or Aleut Households: 1990—** Con.

[For definitions of terms and meanings of symbols, see text]

American Indian/Alaska Native Area State County	American Indian Reservation and Trust Land—Con.							
	Uintah and Ouray Reservation							
		Utah						
	Total	Total	Carbon County	Duchesne County	Grand County	Uintah County	Utah County	Wasatch County
Occupied housing units	**651**	**651**	**–**	**159**	**–**	**492**	**–**	**–**
AGE OF HOUSEHOLDER								
Owner-occupied housing units	**416**	**416**	**–**	**89**	**–**	**327**	**–**	**–**
Under 25 years	14	14	–	3	–	11	–	–
25 to 34 years	80	80	–	18	–	62	–	–
35 to 44 years	115	115	–	26	–	89	–	–
45 to 54 years	87	87	–	10	–	77	–	–
55 to 64 years	52	52	–	12	–	40	–	–
65 to 74 years	48	48	–	16	–	32	–	–
75 years and over	20	20	–	4	–	16	–	–
Renter-occupied housing units	**235**	**235**	**–**	**70**	**–**	**165**	**–**	**–**
Under 25 years	41	41	–	14	–	27	–	–
25 to 34 years	81	81	–	26	–	55	–	–
35 to 44 years	61	61	–	18	–	43	–	–
45 to 54 years	22	22	–	6	–	16	–	–
55 to 64 years	15	15	–	2	–	13	–	–
65 to 74 years	10	10	–	1	–	9	–	–
75 years and over	5	5	–	3	–	2	–	–
HOUSEHOLDER 65 YEARS AND OVER								
Occupied housing units	**83**	**83**	**–**	**24**	**–**	**59**	**–**	**–**
1-person households	23	23	–	8	–	15	–	–
Units in structure:								
1, detached or attached	63	63	–	18	–	45	–	–
2 or more	6	6	–	1	–	5	–	–
Mobile home, trailer, or other	14	14	–	5	–	9	–	–
Specified owner	37	37	–	14	–	23	–	–
Mean value (dollars)	38 400	38 400	–	47 000	–	33 200	–	–
Specified renter	15	15	–	4	–	11	–	–
Mean contract rent (dollars)	97	97	–	196	–	60	–	–
VALUE								
Specified owner-occupied housing units	**248**	**248**	**–**	**51**	**–**	**197**	**–**	**–**
Less than $20,000	101	101	–	9	–	92	–	–
$20,000 to $29,999	38	38	–	8	–	30	–	–
$30,000 to $39,999	27	27	–	4	–	23	–	–
$40,000 to $49,999	44	44	–	20	–	24	–	–
$50,000 to $59,999	18	18	–	5	–	13	–	–
$60,000 to $69,999	9	9	–	3	–	6	–	–
$70,000 to $79,999	7	7	–	1	–	6	–	–
$80,000 to $89,999	1	1	–	1	–	–	–	–
$90,000 to $99,999	2	2	–	–	–	2	–	–
$100,000 to $124,999	1	1	–	–	–	1	–	–
$125,000 to $149,999	–	–	–	–	–	–	–	–
$150,000 to $174,999	–	–	–	–	–	–	–	–
$175,000 to $199,999	–	–	–	–	–	–	–	–
$200,000 to $249,999	–	–	–	–	–	–	–	–
$250,000 to $299,999	–	–	–	–	–	–	–	–
$300,000 to $399,999	–	–	–	–	–	–	–	–
$400,000 to $499,999	–	–	–	–	–	–	–	–
$500,000 or more	–	–	–	–	–	–	–	–
Median (dollars)	24 800	24 800	–	42 300	–	21 500	–	–
Mean (dollars)	30 900	30 900	–	38 800	–	28 900	–	–
Owner-occupied mobile homes or trailers	**93**	**93**	**–**	**21**	**–**	**72**	**–**	**–**
Median (dollars)	15 500	15 500	–	15 500	–	15 500	–	–
Mean (dollars)	21 800	21 800	–	25 200	–	20 800	–	–
CONTRACT RENT								
Specified renter-occupied housing units	**220**	**220**	**–**	**64**	**–**	**156**	**–**	**–**
Less than $100	75	75	–	7	–	68	–	–
$100 to $149	24	24	–	5	–	19	–	–
$150 to $199	25	25	–	10	–	15	–	–
$200 to $249	25	25	–	14	–	11	–	–
$250 to $299	15	15	–	12	–	3	–	–
$300 to $349	9	9	–	6	–	3	–	–
$350 to $399	5	5	–	2	–	3	–	–
$400 to $449	1	1	–	–	–	1	–	–
$450 to $499	1	1	–	–	–	1	–	–
$500 to $549	–	–	–	–	–	–	–	–
$550 to $599	–	–	–	–	–	–	–	–
$600 to $649	–	–	–	–	–	–	–	–
$650 to $699	–	–	–	–	–	–	–	–
$700 to $749	–	–	–	–	–	–	–	–
$750 to $999	–	–	–	–	–	–	–	–
$1,000 or more	–	–	–	–	–	–	–	–
No cash rent	40	40	–	8	–	32	–	–
Median (dollars)	123	123	–	215	–	87	–	–
Mean (dollars)	147	147	–	206	–	120	–	–
MEALS INCLUDED IN RENT								
Specified renter-occupied housing units	**220**	**220**	**–**	**64**	**–**	**156**	**–**	**–**
With meals included in rent	–	–	–	–	–	–	–	–
No meals included in rent	180	180	–	56	–	124	–	–
No cash rent	40	40	–	8	–	32	–	–

TIPSII [UPF] GH11A CENSUS90 71580800 10/20/92 9:02 AM MACHINE: C DATA:CENSUS90*H11ATIPSDA00. 09/18/92 15:05:46 TAPE: NONE FRAME: 412
TSF:CENSUS90*92. 09/18/92 15:11:45 UTF:CENSUS90*93. 09/18/92 15:11:45 META:CENSUS90*H11ATABLES00. 09/18/92 15:32:16

Table 5. **Age of Householder and Financial Characteristics of American Indian, Eskimo, or Aleut Households: 1990**—Con.

[For definitions of terms and meanings of symbols, see text]

American Indian/Alaska Native Area State County	American Indian Reservation and Trust Land—Con.									
	Umatilla Reservation				Upper Lake Rancheria			Upper Sioux Community		
		Oregon				California			Minnesota	
	Total	Total	Umatilla County	Union County	Total	Total	Lake County	Total	Total	Yellow Medicine County
Occupied housing units	**299**	**299**	**299**	**–**	**7**	**7**	**7**	**20**	**20**	**20**
AGE OF HOUSEHOLDER										
Owner-occupied housing units	**148**	**148**	**148**	**–**	**–**	**–**	**–**	**20**	**20**	**20**
Under 25 years	4	4	4	–	–	–	–	–	–	–
25 to 34 years	17	17	17	–	–	–	–	3	3	3
35 to 44 years	33	33	33	–	–	–	–	4	4	4
45 to 54 years	40	40	40	–	–	–	–	1	1	1
55 to 64 years	26	26	26	–	–	–	–	6	6	6
65 to 74 years	19	19	19	–	–	–	–	2	2	2
75 years and over	9	9	9	–	–	–	–	4	4	4
Renter-occupied housing units	**151**	**151**	**151**	**–**	**7**	**7**	**7**	**–**	**–**	**–**
Under 25 years	11	11	11	–	1	1	1	–	–	–
25 to 34 years	44	44	44	–	–	–	–	–	–	–
35 to 44 years	36	36	36	–	4	4	4	–	–	–
45 to 54 years	21	21	21	–	–	–	–	–	–	–
55 to 64 years	17	17	17	–	–	–	–	–	–	–
65 to 74 years	10	10	10	–	1	1	1	–	–	–
75 years and over	12	12	12	–	1	1	1	–	–	–
HOUSEHOLDER 65 YEARS AND OVER										
Occupied housing units	**50**	**50**	**50**	**–**	**2**	**2**	**2**	**6**	**6**	**6**
1-person households	15	15	15	–	1	1	1	5	5	5
Units in structure:										
1, detached or attached	40	40	40	–	2	2	2	4	4	4
2 or more	7	7	7	–	–	–	–	–	–	–
Mobile home, trailer, or other	3	3	3	–	–	–	–	2	2	2
Specified owner	16	16	16	–	–	–	–	2	2	2
Mean value (dollars)	49 600	49 600	49 600	–	–	–	–	32 500	32 500	32 500
Specified renter	20	20	20	–	2	2	2	–	–	–
Mean contract rent (dollars)	98	98	98	–	–	–	–	–	–	–
VALUE										
Specified owner-occupied housing units	**80**	**80**	**80**	**–**	**–**	**–**	**–**	**8**	**8**	**8**
Less than $20,000	6	6	6	–	–	–	–	5	5	5
$20,000 to $29,999	4	4	4	–	–	–	–	–	–	–
$30,000 to $39,999	13	13	13	–	–	–	–	3	3	3
$40,000 to $49,999	19	19	19	–	–	–	–	–	–	–
$50,000 to $59,999	14	14	14	–	–	–	–	–	–	–
$60,000 to $69,999	8	8	8	–	–	–	–	–	–	–
$70,000 to $79,999	6	6	6	–	–	–	–	–	–	–
$80,000 to $89,999	6	6	6	–	–	–	–	–	–	–
$90,000 to $99,999	2	2	2	–	–	–	–	–	–	–
$100,000 to $124,999	2	2	2	–	–	–	–	–	–	–
$125,000 to $149,999	–	–	–	–	–	–	–	–	–	–
$150,000 to $174,999	–	–	–	–	–	–	–	–	–	–
$175,000 to $199,999	–	–	–	–	–	–	–	–	–	–
$200,000 to $249,999	–	–	–	–	–	–	–	–	–	–
$250,000 to $299,999	–	–	–	–	–	–	–	–	–	–
$300,000 to $399,999	–	–	–	–	–	–	–	–	–	–
$400,000 to $499,999	–	–	–	–	–	–	–	–	–	–
$500,000 or more	–	–	–	–	–	–	–	–	–	–
Median (dollars)	48 900	48 900	48 900	–	–	–	–	10 000	10 000	10 000
Mean (dollars)	52 100	52 100	52 100	–	–	–	–	18 900	18 900	18 900
Owner-occupied mobile homes or trailers	**33**	**33**	**33**	**–**	**–**	**–**	**–**	**8**	**8**	**8**
Median (dollars)	29 400	29 400	29 400	–	–	–	–	10 000–	10 000–	10 000–
Mean (dollars)	34 700	34 700	34 700	–	–	–	–	21 300	21 300	21 300
CONTRACT RENT										
Specified renter-occupied housing units	**141**	**141**	**141**	**–**	**7**	**7**	**7**	**–**	**–**	**–**
Less than $100	71	71	71	–	–	–	–	–	–	–
$100 to $149	16	16	16	–	–	–	–	–	–	–
$150 to $199	17	17	17	–	–	–	–	–	–	–
$200 to $249	10	10	10	–	–	–	–	–	–	–
$250 to $299	6	6	6	–	–	–	–	–	–	–
$300 to $349	4	4	4	–	1	1	1	–	–	–
$350 to $399	2	2	2	–	–	–	–	–	–	–
$400 to $449	3	3	3	–	–	–	–	–	–	–
$450 to $499	–	–	–	–	–	–	–	–	–	–
$500 to $549	–	–	–	–	–	–	–	–	–	–
$550 to $599	–	–	–	–	–	–	–	–	–	–
$600 to $649	–	–	–	–	–	–	–	–	–	–
$650 to $699	1	1	1	–	–	–	–	–	–	–
$700 to $749	–	–	–	–	–	–	–	–	–	–
$750 to $999	–	–	–	–	–	–	–	–	–	–
$1,000 or more	–	–	–	–	–	–	–	–	–	–
No cash rent	11	11	11	–	6	6	6	–	–	–
Median (dollars)	89	89	89	–	313	313	313	–	–	–
Mean (dollars)	128	128	128	–	313	313	313	–	–	–
MEALS INCLUDED IN RENT										
Specified renter-occupied housing units	**141**	**141**	**141**	**–**	**7**	**7**	**7**	**–**	**–**	**–**
With meals included in rent	–	–	–	–	–	–	–	–	–	–
No meals included in rent	130	130	130	–	1	1	1	–	–	–
No cash rent	11	11	11	–	6	6	6	–	–	–

TIPSII [UPF] GH11A CENSUS90 71580800 10/20/92 9:02 AM MACHINE: C DATA:CENSUS90*H11ATIPSDA00. 09/18/92 15:05:46 TAPE: NONE FRAME: 413
TSF:CENSUS90*92. 09/18/92 15:11:45 UTF:CENSUS90*93. 09/18/92 15:11:45 META:CENSUS90*H11ATABLES00. 09/18/92 15:32:16

Table 5. **Age of Householder and Financial Characteristics of American Indian, Eskimo, or Aleut Households: 1990**—Con.

[For definitions of terms and meanings of symbols, see text]

American Indian/Alaska Native Area State County	American Indian Reservation and Trust Land—Con.									
	Upper Skagit Reservation			Ute Mountain Reservation and Trust Lands, CO--NM--UT	Ute Mountain Reservation					
		Washington				Colorado			New Mexico	
	Total	Total	Skagit County		Total	Total	La Plata County	Montezuma County	Total	San Juan County
Occupied housing units	**47**	**47**	**47**	**334**	**334**	**275**	**–**	**275**	**–**	**–**
AGE OF HOUSEHOLDER										
Owner-occupied housing units	**44**	**44**	**44**	**260**	**260**	**213**	**–**	**213**	**–**	**–**
Under 25 years	6	6	6	15	15	9	–	9	–	–
25 to 34 years	11	11	11	64	64	56	–	56	–	–
35 to 44 years	12	12	12	54	54	46	–	46	–	–
45 to 54 years	6	6	6	60	60	50	–	50	–	–
55 to 64 years	6	6	6	31	31	25	–	25	–	–
65 to 74 years	3	3	3	18	18	12	–	12	–	–
75 years and over	–	–	–	18	18	15	–	15	–	–
Renter-occupied housing units	**3**	**3**	**3**	**74**	**74**	**62**	**–**	**62**	**–**	**–**
Under 25 years	1	1	1	7	7	7	–	7	–	–
25 to 34 years	–	–	–	32	32	28	–	28	–	–
35 to 44 years	1	1	1	14	14	9	–	9	–	–
45 to 54 years	–	–	–	12	12	11	–	11	–	–
55 to 64 years	–	–	–	6	6	5	–	5	–	–
65 to 74 years	1	1	1	3	3	2	–	2	–	–
75 years and over	–	–	–	–	–	–	–	–	–	–
HOUSEHOLDER 65 YEARS AND OVER										
Occupied housing units	**4**	**4**	**4**	**39**	**39**	**29**	**–**	**29**	**–**	**–**
1-person households	1	1	1	6	6	4	–	4	–	–
Units in structure:										
1, detached or attached	4	4	4	32	32	22	–	22	–	–
2 or more	–	–	–	–	–	–	–	–	–	–
Mobile home, trailer, or other	–	–	–	7	7	7	–	7	–	–
Specified owner	2	2	2	25	25	19	–	19	–	–
Mean value (dollars)	72 500	72 500	72 500	20 700	20 700	22 000	–	22 000	–	–
Specified renter	1	1	1	3	3	2	–	2	–	–
Mean contract rent (dollars)	113	113	113	50	50	50	–	50	–	–
VALUE										
Specified owner-occupied housing units	**43**	**43**	**43**	**211**	**211**	**179**	**–**	**179**	**–**	**–**
Less than $20,000	–	–	–	112	112	95	–	95	–	–
$20,000 to $29,999	–	–	–	24	24	21	–	21	–	–
$30,000 to $39,999	–	–	–	29	29	20	–	20	–	–
$40,000 to $49,999	10	10	10	6	6	6	–	6	–	–
$50,000 to $59,999	12	12	12	9	9	8	–	8	–	–
$60,000 to $69,999	8	8	8	17	17	17	–	17	–	–
$70,000 to $79,999	13	13	13	10	10	8	–	8	–	–
$80,000 to $89,999	–	–	–	2	2	2	–	2	–	–
$90,000 to $99,999	–	–	–	2	2	2	–	2	–	–
$100,000 to $124,999	–	–	–	–	–	–	–	–	–	–
$125,000 to $149,999	–	–	–	–	–	–	–	–	–	–
$150,000 to $174,999	–	–	–	–	–	–	–	–	–	–
$175,000 to $199,999	–	–	–	–	–	–	–	–	–	–
$200,000 to $249,999	–	–	–	–	–	–	–	–	–	–
$250,000 to $299,999	–	–	–	–	–	–	–	–	–	–
$300,000 to $399,999	–	–	–	–	–	–	–	–	–	–
$400,000 to $499,999	–	–	–	–	–	–	–	–	–	–
$500,000 or more	–	–	–	–	–	–	–	–	–	–
Median (dollars)	59 800	59 800	59 800	17 000	17 000	17 300	–	17 300	–	–
Mean (dollars)	62 800	62 800	62 800	27 500	27 500	28 200	–	28 200	–	–
Owner-occupied mobile homes or trailers	**–**	**–**	**–**	**18**	**18**	**15**	**–**	**15**	**–**	**–**
Median (dollars)	–	–	–	10 000–	10 000–	10 000–	–	10 000–	–	–
Mean (dollars)	–	–	–	18 900	18 900	19 900	–	19 900	–	–
CONTRACT RENT										
Specified renter-occupied housing units	**3**	**3**	**3**	**71**	**71**	**59**	**–**	**59**	**–**	**–**
Less than $100	2	2	2	38	38	30	–	30	–	–
$100 to $149	1	1	1	17	17	16	–	16	–	–
$150 to $199	–	–	–	1	1	1	–	1	–	–
$200 to $249	–	–	–	8	8	8	–	8	–	–
$250 to $299	–	–	–	1	1	1	–	1	–	–
$300 to $349	–	–	–	–	–	–	–	–	–	–
$350 to $399	–	–	–	–	–	–	–	–	–	–
$400 to $449	–	–	–	–	–	–	–	–	–	–
$450 to $499	–	–	–	–	–	–	–	–	–	–
$500 to $549	–	–	–	–	–	–	–	–	–	–
$550 to $599	–	–	–	–	–	–	–	–	–	–
$600 to $649	–	–	–	1	1	1	–	1	–	–
$650 to $699	–	–	–	–	–	–	–	–	–	–
$700 to $749	–	–	–	–	–	–	–	–	–	–
$750 to $999	–	–	–	–	–	–	–	–	–	–
$1,000 or more	–	–	–	–	–	–	–	–	–	–
No cash rent	–	–	–	5	5	2	–	2	–	–
Median (dollars)	80–	80–	80–	80	80	93	–	93	–	–
Mean (dollars)	71	71	71	106	106	113	–	113	–	–
MEALS INCLUDED IN RENT										
Specified renter-occupied housing units	**3**	**3**	**3**	**71**	**71**	**59**	**–**	**59**	**–**	**–**
With meals included in rent	–	–	–	–	–	–	–	–	–	–
No meals included in rent	3	3	3	66	66	57	–	57	–	–
No cash rent	–	–	–	5	5	2	–	2	–	–

TIPSII [UPF] GH11A CENSUS90 71580800 10/20/92 9:02 AM MACHINE: C DATA:CENSUS90*H11ATIPSDA00. 09/18/92 15:05:46 TAPE: NONE FRAME: 414
TSF:CENSUS90*92. 09/18/92 15:11:45 UTF:CENSUS90*93. 09/18/92 15:11:45 META:CENSUS90*H11ATABLES00. 09/18/92 15:32:16

Table 5. **Age of Householder and Financial Characteristics of American Indian, Eskimo, or Aleut Households: 1990**—Con.

[For definitions of terms and meanings of symbols, see text]

American Indian/Alaska Native Area State County	American Indian Reservation and Trust Land—Con.							
	Ute Mountain Reservation—Con.		Ute Mountain Trust Lands			Vermillion Lake Reservation		
	Utah			Utah			Minnesota	
	Total	San Juan County	Total	Total	San Juan County	Total	Total	St. Louis County
Occupied housing units	**59**	**59**	**–**	**–**	**–**	**27**	**27**	**27**
AGE OF HOUSEHOLDER								
Owner-occupied housing units	**47**	**47**	**–**	**–**	**–**	**11**	**11**	**11**
Under 25 years	6	6	–	–	–	–	–	–
25 to 34 years	8	8	–	–	–	1	1	1
35 to 44 years	8	8	–	–	–	4	4	4
45 to 54 years	10	10	–	–	–	3	3	3
55 to 64 years	6	6	–	–	–	2	2	2
65 to 74 years	6	6	–	–	–	1	1	1
75 years and over	3	3	–	–	–	–	–	–
Renter-occupied housing units	**12**	**12**	**–**	**–**	**–**	**16**	**16**	**16**
Under 25 years	–	–	–	–	–	2	2	2
25 to 34 years	4	4	–	–	–	3	3	3
35 to 44 years	5	5	–	–	–	4	4	4
45 to 54 years	1	1	–	–	–	2	2	2
55 to 64 years	1	1	–	–	–	5	5	5
65 to 74 years	1	1	–	–	–	–	–	–
75 years and over	–	–	–	–	–	–	–	–
HOUSEHOLDER 65 YEARS AND OVER								
Occupied housing units	**10**	**10**	**–**	**–**	**–**	**1**	**1**	**1**
1-person households	2	2	–	–	–	1	1	1
Units in structure:								
1, detached or attached	10	10	–	–	–	1	1	1
2 or more	–	–	–	–	–	–	–	–
Mobile home, trailer, or other	–	–	–	–	–	–	–	–
Specified owner	6	6	–	–	–	1	1	1
Mean value (dollars)	16 800	16 800	–	–	–	67 500	67 500	67 500
Specified renter	1	1	–	–	–	–	–	–
Mean contract rent (dollars)	–	–	–	–	–	–	–	–
VALUE								
Specified owner-occupied housing units	**32**	**32**	**–**	**–**	**–**	**10**	**10**	**10**
Less than $20,000	17	17	–	–	–	2	2	2
$20,000 to $29,999	3	3	–	–	–	1	1	1
$30,000 to $39,999	9	9	–	–	–	2	2	2
$40,000 to $49,999	–	–	–	–	–	1	1	1
$50,000 to $59,999	1	1	–	–	–	1	1	1
$60,000 to $69,999	–	–	–	–	–	1	1	1
$70,000 to $79,999	2	2	–	–	–	–	–	–
$80,000 to $89,999	–	–	–	–	–	1	1	1
$90,000 to $99,999	–	–	–	–	–	–	–	–
$100,000 to $124,999	–	–	–	–	–	1	1	1
$125,000 to $149,999	–	–	–	–	–	–	–	–
$150,000 to $174,999	–	–	–	–	–	–	–	–
$175,000 to $199,999	–	–	–	–	–	–	–	–
$200,000 to $249,999	–	–	–	–	–	–	–	–
$250,000 to $299,999	–	–	–	–	–	–	–	–
$300,000 to $399,999	–	–	–	–	–	–	–	–
$400,000 to $499,999	–	–	–	–	–	–	–	–
$500,000 or more	–	–	–	–	–	–	–	–
Median (dollars)	15 000	15 000	–	–	–	42 500	42 500	42 500
Mean (dollars)	23 400	23 400	–	–	–	49 300	49 300	49 300
Owner-occupied mobile homes or trailers	**3**	**3**	**–**	**–**	**–**	**–**	**–**	**–**
Median (dollars)	10 000–	10 000–	–	–	–	–	–	–
Mean (dollars)	13 500	13 500	–	–	–	–	–	–
CONTRACT RENT								
Specified renter-occupied housing units	**12**	**12**	**–**	**–**	**–**	**16**	**16**	**16**
Less than $100	8	8	–	–	–	13	13	13
$100 to $149	1	1	–	–	–	–	–	–
$150 to $199	–	–	–	–	–	–	–	–
$200 to $249	–	–	–	–	–	–	–	–
$250 to $299	–	–	–	–	–	–	–	–
$300 to $349	–	–	–	–	–	–	–	–
$350 to $399	–	–	–	–	–	–	–	–
$400 to $449	–	–	–	–	–	–	–	–
$450 to $499	–	–	–	–	–	–	–	–
$500 to $549	–	–	–	–	–	–	–	–
$550 to $599	–	–	–	–	–	–	–	–
$600 to $649	–	–	–	–	–	–	–	–
$650 to $699	–	–	–	–	–	–	–	–
$700 to $749	–	–	–	–	–	–	–	–
$750 to $999	–	–	–	–	–	–	–	–
$1,000 or more	–	–	–	–	–	–	–	–
No cash rent	3	3	–	–	–	3	3	3
Median (dollars)	80–	80–	–	–	–	80–	80–	80–
Mean (dollars)	61	61	–	–	–	50	50	50
MEALS INCLUDED IN RENT								
Specified renter-occupied housing units	**12**	**12**	**–**	**–**	**–**	**16**	**16**	**16**
With meals included in rent	–	–	–	–	–	–	–	–
No meals included in rent	9	9	–	–	–	13	13	13
No cash rent	3	3	–	–	–	3	3	3

TIPSII [UPF] GH11A CENSUS90 71580800 10/20/92 9:02 AM MACHINE: C DATA:CENSUS90*H11ATIPSDA00. 09/18/92 15:05:46 TAPE: NONE FRAME: 415
TSF:CENSUS90*92. 09/18/92 15:11:45 UTF:CENSUS90*93. 09/18/92 15:11:45 META:CENSUS90*H11ATABLES00. 09/18/92 15:32:16

Table 5. **Age of Householder and Financial Characteristics of American Indian, Eskimo, or Aleut Households: 1990**—Con.

[For definitions of terms and meanings of symbols, see text]

American Indian/Alaska Native Area State County	American Indian Reservation and Trust Land—Con.								
	Viejas Rancheria			Walker River Reservation					
		California			Nevada				
	Total	Total	San Diego County	Total	Total	Churchill County	Lyon County	Mineral County	Warm Springs Reservation and Trust Lands, OR
Occupied housing units	**63**	**63**	**63**	**204**	**204**	**–**	**–**	**204**	**675**
AGE OF HOUSEHOLDER									
Owner-occupied housing units	**49**	**49**	**49**	**160**	**160**	**–**	**–**	**160**	**411**
Under 25 years	4	4	4	4	4	–	–	4	11
25 to 34 years	20	20	20	38	38	–	–	38	97
35 to 44 years	8	8	8	29	29	–	–	29	126
45 to 54 years	8	8	8	30	30	–	–	30	81
55 to 64 years	8	8	8	28	28	–	–	28	58
65 to 74 years	–	–	–	18	18	–	–	18	28
75 years and over	1	1	1	13	13	–	–	13	10
Renter-occupied housing units	**14**	**14**	**14**	**44**	**44**	**–**	**–**	**44**	**264**
Under 25 years	–	–	–	6	6	–	–	6	30
25 to 34 years	5	5	5	15	15	–	–	15	95
35 to 44 years	4	4	4	9	9	–	–	9	67
45 to 54 years	4	4	4	5	5	–	–	5	28
55 to 64 years	1	1	1	2	2	–	–	2	22
65 to 74 years	–	–	–	4	4	–	–	4	14
75 years and over	–	–	–	3	3	–	–	3	8
HOUSEHOLDER 65 YEARS AND OVER									
Occupied housing units	**1**	**1**	**1**	**38**	**38**	**–**	**–**	**38**	**60**
1-person households	–	–	–	18	18	–	–	18	13
Units in structure:									
1, detached or attached	1	1	1	32	32	–	–	32	51
2 or more	–	–	–	2	2	–	–	2	–
Mobile home, trailer, or other	–	–	–	4	4	–	–	4	9
Specified owner	1	1	1	16	16	–	–	16	24
Mean value (dollars)	47 500	47 500	47 500	44 400	44 400	–	–	44 400	53 300
Specified renter	–	–	–	6	6	–	–	6	22
Mean contract rent (dollars)	–	–	–	150	150	–	–	150	77
VALUE									
Specified owner-occupied housing units	**37**	**37**	**37**	**112**	**112**	**–**	**–**	**112**	**237**
Less than $20,000	5	5	5	6	6	–	–	6	13
$20,000 to $29,999	–	–	–	19	19	–	–	19	22
$30,000 to $39,999	3	3	3	24	24	–	–	24	19
$40,000 to $49,999	3	3	3	14	14	–	–	14	53
$50,000 to $59,999	13	13	13	22	22	–	–	22	50
$60,000 to $69,999	2	2	2	20	20	–	–	20	32
$70,000 to $79,999	1	1	1	4	4	–	–	4	15
$80,000 to $89,999	3	3	3	1	1	–	–	1	8
$90,000 to $99,999	–	–	–	1	1	–	–	1	6
$100,000 to $124,999	4	4	4	–	–	–	–	–	10
$125,000 to $149,999	3	3	3	1	1	–	–	1	4
$150,000 to $174,999	–	–	–	–	–	–	–	–	3
$175,000 to $199,999	–	–	–	–	–	–	–	–	–
$200,000 to $249,999	–	–	–	–	–	–	–	–	1
$250,000 to $299,999	–	–	–	–	–	–	–	–	1
$300,000 to $399,999	–	–	–	–	–	–	–	–	–
$400,000 to $499,999	–	–	–	–	–	–	–	–	–
$500,000 or more	–	–	–	–	–	–	–	–	–
Median (dollars)	53 400	53 400	53 400	45 000	45 000	–	–	45 000	52 300
Mean (dollars)	62 800	62 800	62 800	45 800	45 800	–	–	45 800	57 400
Owner-occupied mobile homes or trailers	**4**	**4**	**4**	**9**	**9**	**–**	**–**	**9**	**112**
Median (dollars)	25 000	25 000	25 000	27 500	27 500	–	–	27 500	19 400
Mean (dollars)	21 600	21 600	21 600	29 500	29 500	–	–	29 500	25 700
CONTRACT RENT									
Specified renter-occupied housing units	**12**	**12**	**12**	**41**	**41**	**–**	**–**	**41**	**261**
Less than $100	1	1	1	22	22	–	–	22	47
$100 to $149	–	–	–	–	–	–	–	–	44
$150 to $199	–	–	–	2	2	–	–	2	48
$200 to $249	4	4	4	3	3	–	–	3	31
$250 to $299	–	–	–	1	1	–	–	1	34
$300 to $349	1	1	1	–	–	–	–	–	4
$350 to $399	2	2	2	–	–	–	–	–	2
$400 to $449	1	1	1	2	2	–	–	2	3
$450 to $499	–	–	–	–	–	–	–	–	–
$500 to $549	–	–	–	–	–	–	–	–	1
$550 to $599	–	–	–	–	–	–	–	–	–
$600 to $649	–	–	–	–	–	–	–	–	–
$650 to $699	–	–	–	–	–	–	–	–	–
$700 to $749	–	–	–	–	–	–	–	–	–
$750 to $999	–	–	–	–	–	–	–	–	–
$1,000 or more	–	–	–	–	–	–	–	–	–
No cash rent	3	3	3	11	11	–	–	11	47
Median (dollars)	238	238	238	80–	80–	–	–	80–	165
Mean (dollars)	264	264	264	112	112	–	–	112	170
MEALS INCLUDED IN RENT									
Specified renter-occupied housing units	**12**	**12**	**12**	**41**	**41**	**–**	**–**	**41**	**261**
With meals included in rent	–	–	–	–	–	–	–	–	–
No meals included in rent	9	9	9	30	30	–	–	30	214
No cash rent	3	3	3	11	11	–	–	11	47

TIPSII [UPF] GH11A CENSUS90 71580800 10/20/92 9:02 AM MACHINE: C DATA:CENSUS90*H11ATIPSDA00. 09/18/92 15:05:46 TAPE: NONE FRAME: 416
TSF:CENSUS90*92. 09/18/92 15:11:45 UTF:CENSUS90*93. 09/18/92 15:11:45 META:CENSUS90*H11ATABLES00. 09/18/92 15:32:16

Table 5. **Age of Householder and Financial Characteristics of American Indian, Eskimo, or Aleut Households: 1990—** Con.

[For definitions of terms and meanings of symbols, see text]

American Indian/Alaska Native Area State County	American Indian Reservation and Trust Land—Con.									
	Warm Springs Reservation						Warm Springs Trust Lands			
		Oregon						Oregon		
	Total	Total	Clackamas County	Jefferson County	Marion County	Wasco County	Total	Total	Gilliam County	Hood River County
Occupied housing units	**675**	**675**	**–**	**541**	**–**	**134**	**–**	**–**	**–**	**–**
AGE OF HOUSEHOLDER										
Owner-occupied housing units	**411**	**411**	**–**	**307**	**–**	**104**	**–**	**–**	**–**	**–**
Under 25 years	11	11	–	11	–	–	–	–	–	–
25 to 34 years	97	97	–	75	–	22	–	–	–	–
35 to 44 years	126	126	–	93	–	33	–	–	–	–
45 to 54 years	81	81	–	63	–	18	–	–	–	–
55 to 64 years	58	58	–	41	–	17	–	–	–	–
65 to 74 years	28	28	–	19	–	9	–	–	–	–
75 years and over	10	10	–	5	–	5	–	–	–	–
Renter-occupied housing units	**264**	**264**	**–**	**234**	**–**	**30**	**–**	**–**	**–**	**–**
Under 25 years	30	30	–	27	–	3	–	–	–	–
25 to 34 years	95	95	–	85	–	10	–	–	–	–
35 to 44 years	67	67	–	64	–	3	–	–	–	–
45 to 54 years	28	28	–	22	–	6	–	–	–	–
55 to 64 years	22	22	–	20	–	2	–	–	–	–
65 to 74 years	14	14	–	11	–	3	–	–	–	–
75 years and over	8	8	–	5	–	3	–	–	–	–
HOUSEHOLDER 65 YEARS AND OVER										
Occupied housing units	**60**	**60**	**–**	**40**	**–**	**20**	**–**	**–**	**–**	**–**
1-person households	13	13	–	10	–	3	–	–	–	–
Units in structure:										
1, detached or attached	51	51	–	34	–	17	–	–	–	–
2 or more	–	–	–	–	–	–	–	–	–	–
Mobile home, trailer, or other	9	9	–	6	–	3	–	–	–	–
Specified owner	24	24	–	15	–	9	–	–	–	–
Mean value (dollars)	53 300	53 300	–	49 500	–	59 700	–	–	–	–
Specified renter	22	22	–	16	–	6	–	–	–	–
Mean contract rent (dollars)	77	77	–	77	–	–	–	–	–	–
VALUE										
Specified owner-occupied housing units	**237**	**237**	**–**	**186**	**–**	**51**	**–**	**–**	**–**	**–**
Less than $20,000	13	13	–	11	–	2	–	–	–	–
$20,000 to $29,999	22	22	–	19	–	3	–	–	–	–
$30,000 to $39,999	19	19	–	16	–	3	–	–	–	–
$40,000 to $49,999	53	53	–	41	–	12	–	–	–	–
$50,000 to $59,999	50	50	–	40	–	10	–	–	–	–
$60,000 to $69,999	32	32	–	24	–	8	–	–	–	–
$70,000 to $79,999	15	15	–	12	–	3	–	–	–	–
$80,000 to $89,999	8	8	–	6	–	2	–	–	–	–
$90,000 to $99,999	6	6	–	4	–	2	–	–	–	–
$100,000 to $124,999	10	10	–	5	–	5	–	–	–	–
$125,000 to $149,999	4	4	–	4	–	–	–	–	–	–
$150,000 to $174,999	3	3	–	2	–	1	–	–	–	–
$175,000 to $199,999	–	–	–	–	–	–	–	–	–	–
$200,000 to $249,999	1	1	–	1	–	–	–	–	–	–
$250,000 to $299,999	1	1	–	1	–	–	–	–	–	–
$300,000 to $399,999	–	–	–	–	–	–	–	–	–	–
$400,000 to $499,999	–	–	–	–	–	–	–	–	–	–
$500,000 or more	–	–	–	–	–	–	–	–	–	–
Median (dollars)	52 300	52 300	–	51 700	–	53 900	–	–	–	–
Mean (dollars)	57 400	57 400	–	56 500	–	60 700	–	–	–	–
Owner-occupied mobile homes or trailers	**112**	**112**	**–**	**94**	**–**	**18**	**–**	**–**	**–**	**–**
Median (dollars)	19 400	19 400	–	15 700	–	35 000	–	–	–	–
Mean (dollars)	25 700	25 700	–	22 500	–	42 600	–	–	–	–
CONTRACT RENT										
Specified renter-occupied housing units	**261**	**261**	**–**	**232**	**–**	**29**	**–**	**–**	**–**	**–**
Less than $100	47	47	–	47	–	–	–	–	–	–
$100 to $149	44	44	–	41	–	3	–	–	–	–
$150 to $199	48	48	–	42	–	6	–	–	–	–
$200 to $249	31	31	–	22	–	9	–	–	–	–
$250 to $299	34	34	–	33	–	1	–	–	–	–
$300 to $349	4	4	–	4	–	–	–	–	–	–
$350 to $399	2	2	–	2	–	–	–	–	–	–
$400 to $449	3	3	–	3	–	–	–	–	–	–
$450 to $499	–	–	–	–	–	–	–	–	–	–
$500 to $549	1	1	–	1	–	–	–	–	–	–
$550 to $599	–	–	–	–	–	–	–	–	–	–
$600 to $649	–	–	–	–	–	–	–	–	–	–
$650 to $699	–	–	–	–	–	–	–	–	–	–
$700 to $749	–	–	–	–	–	–	–	–	–	–
$750 to $999	–	–	–	–	–	–	–	–	–	–
$1,000 or more	–	–	–	–	–	–	–	–	–	–
No cash rent	47	47	–	37	–	10	–	–	–	–
Median (dollars)	165	165	–	160	–	201	–	–	–	–
Mean (dollars)	170	170	–	168	–	188	–	–	–	–
MEALS INCLUDED IN RENT										
Specified renter-occupied housing units	**261**	**261**	**–**	**232**	**–**	**29**	**–**	**–**	**–**	**–**
With meals included in rent	–	–	–	–	–	–	–	–	–	–
No meals included in rent	214	214	–	195	–	19	–	–	–	–
No cash rent	47	47	–	37	–	10	–	–	–	–

TIPSII [UPF] GH11A CENSUS90 71580800 10/20/92 9:02 AM MACHINE: C DATA:CENSUS90*H11ATIPSDA00. 09/18/92 15:05:46 TAPE: NONE FRAME: 417
TSF:CENSUS90*92. 09/18/92 15:11:45 UTF:CENSUS90*93. 09/18/92 15:11:45 META:CENSUS90*H11ATABLES00. 09/18/92 15:32:16

Table 5. **Age of Householder and Financial Characteristics of American Indian, Eskimo, or Aleut Households: 1990**—Con.

[For definitions of terms and meanings of symbols, see text]

American Indian/Alaska Native Area State County	American Indian Reservation and Trust Land—Con.									
	Warm Springs Trust Lands—Con.		Washoe Reservation			White Earth Reservation				
	Oregon—Con.			Nevada			Minnesota			
	Sherman County	Wasco County	Total	Total	Douglas County	Total	Total	Becker County	Clearwater County	Mahnomen County
Occupied housing units	–	–	**23**	**23**	**23**	**816**	**816**	**391**	**82**	**343**
AGE OF HOUSEHOLDER										
Owner-occupied housing units	–	–	**8**	**8**	**8**	**498**	**498**	**235**	**46**	**217**
Under 25 years	–	–	1	1	1	8	8	4	1	3
25 to 34 years	–	–	–	–	–	87	87	45	7	35
35 to 44 years	–	–	6	6	6	126	126	57	10	59
45 to 54 years	–	–	–	–	–	99	99	46	7	46
55 to 64 years	–	–	1	1	1	74	74	38	7	29
65 to 74 years	–	–	–	–	–	55	55	19	8	28
75 years and over	–	–	–	–	–	49	49	26	6	17
Renter-occupied housing units	–	–	**15**	**15**	**15**	**318**	**318**	**156**	**36**	**126**
Under 25 years	–	–	–	–	–	38	38	21	–	17
25 to 34 years	–	–	4	4	4	95	95	37	14	44
35 to 44 years	–	–	4	4	4	70	70	33	9	28
45 to 54 years	–	–	2	2	2	31	31	14	2	15
55 to 64 years	–	–	3	3	3	36	36	16	7	13
65 to 74 years	–	–	2	2	2	28	28	19	2	7
75 years and over	–	–	–	–	–	20	20	16	2	2
HOUSEHOLDER 65 YEARS AND OVER										
Occupied housing units	–	–	**2**	**2**	**2**	**152**	**152**	**80**	**18**	**54**
1-person households	–	–	1	1	1	72	72	42	6	24
Units in structure:										
1, detached or attached	–	–	2	2	2	100	100	45	14	41
2 or more	–	–	–	–	–	32	32	28	–	4
Mobile home, trailer, or other	–	–	–	–	–	20	20	7	4	9
Specified owner	–	–	–	–	–	64	64	32	4	28
Mean value (dollars)	–	–	–	–	–	27 600	27 600	26 400	16 300	30 600
Specified renter	–	–	2	2	2	44	44	35	3	6
Mean contract rent (dollars)	–	–	239	239	239	123	123	135	50	73
VALUE										
Specified owner-occupied housing units	–	–	**8**	**8**	**8**	**312**	**312**	**157**	**19**	**136**
Less than $20,000	–	–	1	1	1	82	82	36	9	37
$20,000 to $29,999	–	–	–	–	–	47	47	25	3	19
$30,000 to $39,999	–	–	2	2	2	45	45	20	3	22
$40,000 to $49,999	–	–	1	1	1	54	54	29	2	23
$50,000 to $59,999	–	–	2	2	2	34	34	17	1	16
$60,000 to $69,999	–	–	2	2	2	26	26	15	1	10
$70,000 to $79,999	–	–	–	–	–	11	11	9	–	2
$80,000 to $89,999	–	–	–	–	–	5	5	3	–	2
$90,000 to $99,999	–	–	–	–	–	2	2	–	–	2
$100,000 to $124,999	–	–	–	–	–	4	4	1	–	3
$125,000 to $149,999	–	–	–	–	–	–	–	–	–	–
$150,000 to $174,999	–	–	–	–	–	–	–	–	–	–
$175,000 to $199,999	–	–	–	–	–	–	–	–	–	–
$200,000 to $249,999	–	–	–	–	–	–	–	–	–	–
$250,000 to $299,999	–	–	–	–	–	–	–	–	–	–
$300,000 to $399,999	–	–	–	–	–	–	–	–	–	–
$400,000 to $499,999	–	–	–	–	–	–	–	–	–	–
$500,000 or more	–	–	–	–	–	2	2	2	–	–
Median (dollars)	–	–	50 000	50 000	50 000	35 000	35 000	38 600	21 300	34 300
Mean (dollars)	–	–	45 800	45 800	45 800	40 800	40 800	45 600	25 900	37 400
Owner-occupied mobile homes or trailers	–	–	–	–	–	**91**	**91**	**38**	**12**	**41**
Median (dollars)	–	–	–	–	–	10 000–	10 000–	10 000–	10 000–	10 000–
Mean (dollars)	–	–	–	–	–	13 100	13 100	13 900	13 800	12 200
CONTRACT RENT										
Specified renter-occupied housing units	–	–	**14**	**14**	**14**	**302**	**302**	**150**	**34**	**118**
Less than $100	–	–	6	6	6	170	170	86	23	61
$100 to $149	–	–	1	1	1	35	35	23	3	9
$150 to $199	–	–	1	1	1	33	33	13	4	16
$200 to $249	–	–	1	1	1	18	18	10	–	8
$250 to $299	–	–	–	–	–	6	6	4	–	2
$300 to $349	–	–	–	–	–	1	1	1	–	–
$350 to $399	–	–	1	1	1	1	1	1	–	–
$400 to $449	–	–	–	–	–	–	–	–	–	–
$450 to $499	–	–	–	–	–	1	1	1	–	–
$500 to $549	–	–	–	–	–	–	–	–	–	–
$550 to $599	–	–	–	–	–	–	–	–	–	–
$600 to $649	–	–	–	–	–	–	–	–	–	–
$650 to $699	–	–	–	–	–	–	–	–	–	–
$700 to $749	–	–	–	–	–	–	–	–	–	–
$750 to $999	–	–	–	–	–	–	–	–	–	–
$1,000 or more	–	–	–	–	–	–	–	–	–	–
No cash rent	–	–	4	4	4	37	37	11	4	22
Median (dollars)	–	–	93	93	93	80–	80–	80–	80–	80–
Mean (dollars)	–	–	130	130	130	97	97	102	72	98
MEALS INCLUDED IN RENT										
Specified renter-occupied housing units	–	–	**14**	**14**	**14**	**302**	**302**	**150**	**34**	**118**
With meals included in rent	–	–	–	–	–	1	1	–	–	1
No meals included in rent	–	–	10	10	10	264	264	139	30	95
No cash rent	–	–	4	4	4	37	37	11	4	22

TIPSII [UPF] GH11A CENSUS90 71580800 10/20/92 9:02 AM MACHINE: C DATA:CENSUS90*H11ATIPSDA00. 09/18/92 15:05:46 TAPE: NONE FRAME: 418
TSF:CENSUS90*92. 09/18/92 15:11:45 UTF:CENSUS90*93. 09/18/92 15:11:45 META:CENSUS90*H11ATABLES00. 09/18/92 15:32:16

Table 5. **Age of Householder and Financial Characteristics of American Indian, Eskimo, or Aleut Households: 1990**—Con.

[For definitions of terms and meanings of symbols, see text]

American Indian/Alaska Native Area State County	American Indian Reservation and Trust Land—Con.							
	Wind River Reservation				Winnebago Reservation			
		Wyoming				Nebraska		
	Total	Total	Fremont County	Hot Springs County	Total	Total	Dixon County	Thurston County
Occupied housing units	**1 474**	**1 474**	**1 467**	**7**	**311**	**311**	**–**	**311**
AGE OF HOUSEHOLDER								
Owner-occupied housing units	**853**	**853**	**853**	**–**	**125**	**125**	**–**	**125**
Under 25 years	24	24	24	–	2	2	–	2
25 to 34 years	138	138	138	–	18	18	–	18
35 to 44 years	232	232	232	–	32	32	–	32
45 to 54 years	206	206	206	–	25	25	–	25
55 to 64 years	121	121	121	–	20	20	–	20
65 to 74 years	87	87	87	–	18	18	–	18
75 years and over	45	45	45	–	10	10	–	10
Renter-occupied housing units	**621**	**621**	**614**	**7**	**186**	**186**	**–**	**186**
Under 25 years	84	84	84	–	15	15	–	15
25 to 34 years	215	215	212	3	46	46	–	46
35 to 44 years	161	161	160	1	52	52	–	52
45 to 54 years	75	75	72	3	28	28	–	28
55 to 64 years	47	47	47	–	14	14	–	14
65 to 74 years	29	29	29	–	20	20	–	20
75 years and over	10	10	10	–	11	11	–	11
HOUSEHOLDER 65 YEARS AND OVER								
Occupied housing units	**171**	**171**	**171**	**–**	**59**	**59**	**–**	**59**
1-person households	50	50	50	–	16	16	–	16
Units in structure:								
1, detached or attached	154	154	154	–	45	45	–	45
2 or more	5	5	5	–	12	12	–	12
Mobile home, trailer, or other	12	12	12	–	2	2	–	2
Specified owner	75	75	75	–	24	24	–	24
Mean value (dollars)	33 000	33 000	33 000	–	19 800	19 800	–	19 800
Specified renter	31	31	31	–	31	31	–	31
Mean contract rent (dollars)	99	99	99	–	133	133	–	133
VALUE								
Specified owner-occupied housing units	**439**	**439**	**439**	**–**	**89**	**89**	**–**	**89**
Less than $20,000	96	96	96	–	31	31	–	31
$20,000 to $29,999	50	50	50	–	18	18	–	18
$30,000 to $39,999	48	48	48	–	15	15	–	15
$40,000 to $49,999	69	69	69	–	5	5	–	5
$50,000 to $59,999	68	68	68	–	7	7	–	7
$60,000 to $69,999	59	59	59	–	7	7	–	7
$70,000 to $79,999	22	22	22	–	2	2	–	2
$80,000 to $89,999	8	8	8	–	3	3	–	3
$90,000 to $99,999	8	8	8	–	1	1	–	1
$100,000 to $124,999	5	5	5	–	–	–	–	–
$125,000 to $149,999	2	2	2	–	–	–	–	–
$150,000 to $174,999	–	–	–	–	–	–	–	–
$175,000 to $199,999	1	1	1	–	–	–	–	–
$200,000 to $249,999	–	–	–	–	–	–	–	–
$250,000 to $299,999	–	–	–	–	–	–	–	–
$300,000 to $399,999	1	1	1	–	–	–	–	–
$400,000 to $499,999	1	1	1	–	–	–	–	–
$500,000 or more	1	1	1	–	–	–	–	–
Median (dollars)	43 400	43 400	43 400	–	24 800	24 800	–	24 800
Mean (dollars)	45 700	45 700	45 700	–	32 500	32 500	–	32 500
Owner-occupied mobile homes or trailers	**234**	**234**	**234**	**–**	**27**	**27**	**–**	**27**
Median (dollars)	12 600	12 600	12 600	–	10 000–	10 000–	–	10 000–
Mean (dollars)	23 100	23 100	23 100	–	11 000	11 000	–	11 000
CONTRACT RENT								
Specified renter-occupied housing units	**559**	**559**	**557**	**2**	**178**	**178**	**–**	**178**
Less than $100	132	132	132	–	82	82	–	82
$100 to $149	46	46	46	–	35	35	–	35
$150 to $199	52	52	52	–	11	11	–	11
$200 to $249	71	71	71	–	18	18	–	18
$250 to $299	57	57	57	–	12	12	–	12
$300 to $349	33	33	33	–	4	4	–	4
$350 to $399	5	5	5	–	1	1	–	1
$400 to $449	6	6	6	–	4	4	–	4
$450 to $499	–	–	–	–	–	–	–	–
$500 to $549	–	–	–	–	–	–	–	–
$550 to $599	–	–	–	–	–	–	–	–
$600 to $649	–	–	–	–	–	–	–	–
$650 to $699	–	–	–	–	–	–	–	–
$700 to $749	–	–	–	–	–	–	–	–
$750 to $999	–	–	–	–	–	–	–	–
$1,000 or more	–	–	–	–	–	–	–	–
No cash rent	157	157	155	2	11	11	–	11
Median (dollars)	169	169	169	–	102	102	–	102
Mean (dollars)	170	170	170	–	130	130	–	130
MEALS INCLUDED IN RENT								
Specified renter-occupied housing units	**559**	**559**	**557**	**2**	**178**	**178**	**–**	**178**
With meals included in rent	1	1	1	–	–	–	–	–
No meals included in rent	401	401	401	–	167	167	–	167
No cash rent	157	157	155	2	11	11	–	11

TIPSII [UPF] GH11A CENSUS90 71580800 10/20/92 9:02 AM MACHINE: C DATA:CENSUS90*H11ATIPSDA00. 09/18/92 15:05:46 TAPE: NONE FRAME: 419
TSF:CENSUS90*92. 09/18/92 15:11:45 UTF:CENSUS90*93. 09/18/92 15:11:45 META:CENSUS90*H11ATABLES00. 09/18/92 15:32:16

Table 5. **Age of Householder and Financial Characteristics of American Indian, Eskimo, or Aleut Households: 1990**—Con.

[For definitions of terms and meanings of symbols, see text]

American Indian/Alaska Native Area State County	American Indian Reservation and Trust Land—Con.									
	Winnemucca Colony			Wisconsin Winnebago Reservation and Trust Lands, WI	Wisconsin Winnebago Reservation					
		Nevada				Wisconsin				
	Total	Total	Humboldt County		Total	Total	Dane County	Jackson County	Juneau County	Monroe County
Occupied housing units	**19**	**19**	**19**	**155**	**118**	**118**	**–**	**67**	**9**	**6**
AGE OF HOUSEHOLDER										
Owner-occupied housing units	**18**	**18**	**18**	**52**	**23**	**23**	**–**	**16**	**6**	**–**
Under 25 years	–	–	–	1	–	–	–	–	–	–
25 to 34 years	3	3	3	5	3	3	–	1	2	–
35 to 44 years	6	6	6	10	4	4	–	4	–	–
45 to 54 years	5	5	5	6	3	3	–	2	–	–
55 to 64 years	3	3	3	18	8	8	–	5	3	–
65 to 74 years	1	1	1	8	4	4	–	3	1	–
75 years and over	–	–	–	4	1	1	–	1	–	–
Renter-occupied housing units	**1**	**1**	**1**	**103**	**95**	**95**	**–**	**51**	**3**	**6**
Under 25 years	–	–	–	4	4	4	–	4	–	–
25 to 34 years	–	–	–	24	22	22	–	14	–	1
35 to 44 years	–	–	–	27	26	26	–	14	1	4
45 to 54 years	1	1	1	16	15	15	–	7	1	–
55 to 64 years	–	–	–	16	14	14	–	8	1	–
65 to 74 years	–	–	–	15	13	13	–	4	–	1
75 years and over	–	–	–	1	1	1	–	–	–	–
HOUSEHOLDER 65 YEARS AND OVER										
Occupied housing units	**1**	**1**	**1**	**28**	**19**	**19**	**–**	**8**	**1**	**1**
1-person households	–	–	–	16	11	11	–	4	–	1
Units in structure:										
1, detached or attached	1	1	1	16	13	13	–	8	1	1
2 or more	–	–	–	6	6	6	–	–	–	–
Mobile home, trailer, or other	–	–	–	6	–	–	–	–	–	–
Specified owner	1	1	1	4	4	4	–	3	1	–
Mean value (dollars)	17 500	17 500	17 500	12 400	12 400	12 400	–	9 000	22 500	–
Specified renter	–	–	–	15	13	13	–	3	–	1
Mean contract rent (dollars)	–	–	–	107	107	107	–	50	–	50
VALUE										
Specified owner-occupied housing units	**5**	**5**	**5**	**19**	**15**	**15**	**–**	**8**	**6**	**–**
Less than $20,000	1	1	1	11	8	8	–	7	1	–
$20,000 to $29,999	3	3	3	7	6	6	–	1	4	–
$30,000 to $39,999	–	–	–	1	1	1	–	–	1	–
$40,000 to $49,999	1	1	1	–	–	–	–	–	–	–
$50,000 to $59,999	–	–	–	–	–	–	–	–	–	–
$60,000 to $69,999	–	–	–	–	–	–	–	–	–	–
$70,000 to $79,999	–	–	–	–	–	–	–	–	–	–
$80,000 to $89,999	–	–	–	–	–	–	–	–	–	–
$90,000 to $99,999	–	–	–	–	–	–	–	–	–	–
$100,000 to $124,999	–	–	–	–	–	–	–	–	–	–
$125,000 to $149,999	–	–	–	–	–	–	–	–	–	–
$150,000 to $174,999	–	–	–	–	–	–	–	–	–	–
$175,000 to $199,999	–	–	–	–	–	–	–	–	–	–
$200,000 to $249,999	–	–	–	–	–	–	–	–	–	–
$250,000 to $299,999	–	–	–	–	–	–	–	–	–	–
$300,000 to $399,999	–	–	–	–	–	–	–	–	–	–
$400,000 to $499,999	–	–	–	–	–	–	–	–	–	–
$500,000 or more	–	–	–	–	–	–	–	–	–	–
Median (dollars)	26 300	26 300	26 300	11 300	12 500	12 500	–	10 000–	22 500	–
Mean (dollars)	28 500	28 500	28 500	16 100	16 500	16 500	–	11 100	22 800	–
Owner-occupied mobile homes or trailers	**13**	**13**	**13**	**23**	**5**	**5**	**–**	**5**	**–**	**–**
Median (dollars)	10 000–	10 000–	10 000–	10 400	10 000–	10 000–	–	10 000–	–	–
Mean (dollars)	13 300	13 300	13 300	40 700	10 400	10 400	–	10 400	–	–
CONTRACT RENT										
Specified renter-occupied housing units	**1**	**1**	**1**	**95**	**89**	**89**	**–**	**49**	**3**	**6**
Less than $100	–	–	–	51	51	51	–	28	1	6
$100 to $149	–	–	–	15	15	15	–	6	–	–
$150 to $199	–	–	–	7	7	7	–	3	–	–
$200 to $249	–	–	–	3	2	2	–	2	–	–
$250 to $299	–	–	–	6	5	5	–	3	–	–
$300 to $349	–	–	–	1	1	1	–	1	–	–
$350 to $399	–	–	–	–	–	–	–	–	–	–
$400 to $449	–	–	–	–	–	–	–	–	–	–
$450 to $499	–	–	–	–	–	–	–	–	–	–
$500 to $549	–	–	–	–	–	–	–	–	–	–
$550 to $599	–	–	–	–	–	–	–	–	–	–
$600 to $649	–	–	–	–	–	–	–	–	–	–
$650 to $699	–	–	–	1	1	1	–	–	1	–
$700 to $749	–	–	–	–	–	–	–	–	–	–
$750 to $999	–	–	–	–	–	–	–	–	–	–
$1,000 or more	–	–	–	–	–	–	–	–	–	–
No cash rent	1	1	1	11	7	7	–	6	1	–
Median (dollars)	–	–	–	82	80	80	–	80–	365	80–
Mean (dollars)	–	–	–	110	107	107	–	101	363	57
MEALS INCLUDED IN RENT										
Specified renter-occupied housing units	**1**	**1**	**1**	**95**	**89**	**89**	**–**	**49**	**3**	**6**
With meals included in rent	–	–	–	3	3	3	–	–	–	–
No meals included in rent	–	–	–	81	79	79	–	43	2	6
No cash rent	1	1	1	11	7	7	–	6	1	–

TIPSII [UPF] GH11A CENSUS90 71580800 10/20/92 9:02 AM MACHINE: C DATA:CENSUS90*H11ATIPSDA00. 09/18/92 15:05:46 TAPE: NONE FRAME: 420
TSF:CENSUS90*92. 09/18/92 15:11:45 UTF:CENSUS90*93. 09/18/92 15:11:45 META:CENSUS90*H11ATABLES00. 09/18/92 15:32:16

Table 5. **Age of Householder and Financial Characteristics of American Indian, Eskimo, or Aleut Households: 1990—** Con.

[For definitions of terms and meanings of symbols, see text]

American Indian/Alaska Native Area State County	American Indian Reservation and Trust Land—Con.									
	Wisconsin Winnebago Reservation—Con.			Wisconsin Winnebago Trust Lands						
	Wisconsin—Con.				Wisconsin					
	Sauk County	Shawano County	Wood County	Total	Total	Adams County	Clark County	Crawford County	Jackson County	Juneau County
Occupied housing units	**28**	**–**	**8**	**37**	**37**	**–**	**5**	**–**	**13**	**3**
AGE OF HOUSEHOLDER										
Owner-occupied housing units	**–**	**–**	**1**	**29**	**29**	**–**	**5**	**–**	**10**	**3**
Under 25 years	–	–	–	1	1	–	–	–	1	–
25 to 34 years	–	–	–	2	2	–	–	–	1	1
35 to 44 years	–	–	–	6	6	–	1	–	1	2
45 to 54 years	–	–	1	3	3	–	1	–	–	–
55 to 64 years	–	–	–	10	10	–	1	–	6	–
65 to 74 years	–	–	–	4	4	–	–	–	1	–
75 years and over	–	–	–	3	3	–	2	–	–	–
Renter-occupied housing units	**28**	**–**	**7**	**8**	**8**	**–**	**–**	**–**	**3**	**–**
Under 25 years	–	–	–	–	–	–	–	–	–	–
25 to 34 years	6	–	1	2	2	–	–	–	–	–
35 to 44 years	6	–	1	1	1	–	–	–	–	–
45 to 54 years	4	–	3	1	1	–	–	–	–	–
55 to 64 years	3	–	2	2	2	–	–	–	1	–
65 to 74 years	8	–	–	2	2	–	–	–	2	–
75 years and over	1	–	–	–	–	–	–	–	–	–
HOUSEHOLDER 65 YEARS AND OVER										
Occupied housing units	**9**	**–**	**–**	**9**	**9**	**–**	**2**	**–**	**3**	**–**
1-person households	6	–	–	5	5	–	1	–	2	–
Units in structure:										
1, detached or attached	3	–	–	3	3	–	1	–	–	–
2 or more	6	–	–	–	–	–	–	–	–	–
Mobile home, trailer, or other	–	–	–	6	6	–	1	–	3	–
Specified owner	–	–	–	–	–	–	–	–	–	–
Mean value (dollars)	–	–	–	–	–	–	–	–	–	–
Specified renter	9	–	–	2	2	–	–	–	2	–
Mean contract rent (dollars)	126	–	–	–	–	–	–	–	–	–
VALUE										
Specified owner-occupied housing units	**–**	**–**	**1**	**4**	**4**	**–**	**–**	**–**	**3**	**–**
Less than $20,000	–	–	–	3	3	–	–	–	3	–
$20,000 to $29,999	–	–	1	1	1	–	–	–	–	–
$30,000 to $39,999	–	–	–	–	–	–	–	–	–	–
$40,000 to $49,999	–	–	–	–	–	–	–	–	–	–
$50,000 to $59,999	–	–	–	–	–	–	–	–	–	–
$60,000 to $69,999	–	–	–	–	–	–	–	–	–	–
$70,000 to $79,999	–	–	–	–	–	–	–	–	–	–
$80,000 to $89,999	–	–	–	–	–	–	–	–	–	–
$90,000 to $99,999	–	–	–	–	–	–	–	–	–	–
$100,000 to $124,999	–	–	–	–	–	–	–	–	–	–
$125,000 to $149,999	–	–	–	–	–	–	–	–	–	–
$150,000 to $174,999	–	–	–	–	–	–	–	–	–	–
$175,000 to $199,999	–	–	–	–	–	–	–	–	–	–
$200,000 to $249,999	–	–	–	–	–	–	–	–	–	–
$250,000 to $299,999	–	–	–	–	–	–	–	–	–	–
$300,000 to $399,999	–	–	–	–	–	–	–	–	–	–
$400,000 to $499,999	–	–	–	–	–	–	–	–	–	–
$500,000 or more	–	–	–	–	–	–	–	–	–	–
Median (dollars)	–	–	22 500	10 000	10 000	–	–	–	10 000–	–
Mean (dollars)	–	–	22 500	14 500	14 500	–	–	–	10 200	–
Owner-occupied mobile homes or trailers	**–**	**–**	**–**	**18**	**18**	**–**	**2**	**–**	**6**	**3**
Median (dollars)	–	–	–	11 000	11 000	–	45 000	–	15 000	13 800
Mean (dollars)	–	–	–	49 100	49 100	–	306 300	–	26 100	17 500
CONTRACT RENT										
Specified renter-occupied housing units	**25**	**–**	**6**	**6**	**6**	**–**	**–**	**–**	**3**	**–**
Less than $100	13	–	3	–	–	–	–	–	–	–
$100 to $149	6	–	3	–	–	–	–	–	–	–
$150 to $199	4	–	–	–	–	–	–	–	–	–
$200 to $249	–	–	–	1	1	–	–	–	–	–
$250 to $299	2	–	–	1	1	–	–	–	–	–
$300 to $349	–	–	–	–	–	–	–	–	–	–
$350 to $399	–	–	–	–	–	–	–	–	–	–
$400 to $449	–	–	–	–	–	–	–	–	–	–
$450 to $499	–	–	–	–	–	–	–	–	–	–
$500 to $549	–	–	–	–	–	–	–	–	–	–
$550 to $599	–	–	–	–	–	–	–	–	–	–
$600 to $649	–	–	–	–	–	–	–	–	–	–
$650 to $699	–	–	–	–	–	–	–	–	–	–
$700 to $749	–	–	–	–	–	–	–	–	–	–
$750 to $999	–	–	–	–	–	–	–	–	–	–
$1,000 or more	–	–	–	–	–	–	–	–	–	–
No cash rent	–	–	–	4	4	–	–	–	3	–
Median (dollars)	98	–	90	237	237	–	–	–	–	–
Mean (dollars)	114	–	82	238	238	–	–	–	–	–
MEALS INCLUDED IN RENT										
Specified renter-occupied housing units	**25**	**–**	**6**	**6**	**6**	**–**	**–**	**–**	**3**	**–**
With meals included in rent	3	–	–	–	–	–	–	–	–	–
No meals included in rent	22	–	6	2	2	–	–	–	–	–
No cash rent	–	–	–	4	4	–	–	–	3	–

TIPSII [UPF] GH11A CENSUS90 71580800 10/20/92 9:02 AM MACHINE: C DATA:CENSUS90*H11ATIPSDA00. 09/18/92 15:05:46 TAPE: NONE FRAME: 421
TSF:CENSUS90*92. 09/18/92 15:11:45 UTF:CENSUS90*93. 09/18/92 15:11:45 META:CENSUS90*H11ATABLES00. 09/18/92 15:32:16

Table 5. **Age of Householder and Financial Characteristics of American Indian, Eskimo, or Aleut Households: 1990**—Con.

[For definitions of terms and meanings of symbols, see text]

American Indian/Alaska Native Area State County	American Indian Reservation and Trust Land—Con.							
	Wisconsin Winnebago Trust Lands—Con.					Woodfords Community		
	Wisconsin—Con.						California	
	La Crosse County	Marathon County	Monroe County	Shawano County	Wood County	Total	Total	Alpine County
Occupied housing units	–	3	5	8	–	–	–	–
AGE OF HOUSEHOLDER								
Owner-occupied housing units	–	2	3	6	–	–	–	–
Under 25 years	–	–	–	–	–	–	–	–
25 to 34 years	–	–	–	–	–	–	–	–
35 to 44 years	–	–	–	2	–	–	–	–
45 to 54 years	–	1	1	–	–	–	–	–
55 to 64 years	–	1	1	1	–	–	–	–
65 to 74 years	–	–	1	2	–	–	–	–
75 years and over	–	–	–	1	–	–	–	–
Renter-occupied housing units	–	1	2	2	–	–	–	–
Under 25 years	–	–	–	–	–	–	–	–
25 to 34 years	–	1	1	–	–	–	–	–
35 to 44 years	–	–	–	1	–	–	–	–
45 to 54 years	–	–	–	1	–	–	–	–
55 to 64 years	–	–	1	–	–	–	–	–
65 to 74 years	–	–	–	–	–	–	–	–
75 years and over	–	–	–	–	–	–	–	–
HOUSEHOLDER 65 YEARS AND OVER								
Occupied housing units	–	–	1	3	–	–	–	–
1-person households	–	–	1	1	–	–	–	–
Units in structure:								
1, detached or attached	–	–	1	1	–	–	–	–
2 or more	–	–	–	–	–	–	–	–
Mobile home, trailer, or other	–	–	–	2	–	–	–	–
Specified owner	–	–	–	–	–	–	–	–
Mean value (dollars)	–	–	–	–	–	–	–	–
Specified renter	–	–	–	–	–	–	–	–
Mean contract rent (dollars)	–	–	–	–	–	–	–	–
VALUE								
Specified owner-occupied housing units	–	–	–	1	–	–	–	–
Less than $20,000	–	–	–	–	–	–	–	–
$20,000 to $29,999	–	–	–	1	–	–	–	–
$30,000 to $39,999	–	–	–	–	–	–	–	–
$40,000 to $49,999	–	–	–	–	–	–	–	–
$50,000 to $59,999	–	–	–	–	–	–	–	–
$60,000 to $69,999	–	–	–	–	–	–	–	–
$70,000 to $79,999	–	–	–	–	–	–	–	–
$80,000 to $89,999	–	–	–	–	–	–	–	–
$90,000 to $99,999	–	–	–	–	–	–	–	–
$100,000 to $124,999	–	–	–	–	–	–	–	–
$125,000 to $149,999	–	–	–	–	–	–	–	–
$150,000 to $174,999	–	–	–	–	–	–	–	–
$175,000 to $199,999	–	–	–	–	–	–	–	–
$200,000 to $249,999	–	–	–	–	–	–	–	–
$250,000 to $299,999	–	–	–	–	–	–	–	–
$300,000 to $399,999	–	–	–	–	–	–	–	–
$400,000 to $499,999	–	–	–	–	–	–	–	–
$500,000 or more	–	–	–	–	–	–	–	–
Median (dollars)	–	–	–	27 500	–	–	–	–
Mean (dollars)	–	–	–	27 500	–	–	–	–
Owner-occupied mobile homes or trailers	–	2	2	3	–	–	–	–
Median (dollars)	–	10 000–	10 000–	10 000–	–	–	–	–
Mean (dollars)	–	9 000	9 000	9 000	–	–	–	–
CONTRACT RENT								
Specified renter-occupied housing units	–	–	1	2	–	–	–	–
Less than $100	–	–	–	–	–	–	–	–
$100 to $149	–	–	–	–	–	–	–	–
$150 to $199	–	–	–	–	–	–	–	–
$200 to $249	–	–	–	1	–	–	–	–
$250 to $299	–	–	1	–	–	–	–	–
$300 to $349	–	–	–	–	–	–	–	–
$350 to $399	–	–	–	–	–	–	–	–
$400 to $449	–	–	–	–	–	–	–	–
$450 to $499	–	–	–	–	–	–	–	–
$500 to $549	–	–	–	–	–	–	–	–
$550 to $599	–	–	–	–	–	–	–	–
$600 to $649	–	–	–	–	–	–	–	–
$650 to $699	–	–	–	–	–	–	–	–
$700 to $749	–	–	–	–	–	–	–	–
$750 to $999	–	–	–	–	–	–	–	–
$1,000 or more	–	–	–	–	–	–	–	–
No cash rent	–	–	–	1	–	–	–	–
Median (dollars)	–	–	263	213	–	–	–	–
Mean (dollars)	–	–	263	213	–	–	–	–
MEALS INCLUDED IN RENT								
Specified renter-occupied housing units	–	–	1	2	–	–	–	–
With meals included in rent	–	–	–	–	–	–	–	–
No meals included in rent	–	–	1	1	–	–	–	–
No cash rent	–	–	–	1	–	–	–	–

TIPSII [UPF] GH11A CENSUS90 71580800 10/20/92 9:02 AM MACHINE: C DATA:CENSUS90*H11ATIPSDA00. 09/18/92 15:05:46 TAPE: NONE FRAME: 422
TSF:CENSUS90*92. 09/18/92 15:11:45 UTF:CENSUS90*93. 09/18/92 15:11:45 META:CENSUS90*H11ATABLES00. 09/18/92 15:32:16

Table 5. **Age of Householder and Financial Characteristics of American Indian, Eskimo, or Aleut Households: 1990—** Con.

[For definitions of terms and meanings of symbols, see text]

American Indian/Alaska Native Area State County	American Indian Reservation and Trust Land—Con.								
	XL Ranch Reservation				Yakima Reservation				
		California				Washington			
	Total	Total	Modoc County	Yakima Reservation and Trust Lands, WA	Total	Total	Klickitat County	Lewis County	Yakima County
Occupied housing units	**11**	**11**	**11**	**1 571**	**1 550**	**1 550**	**18**	**–**	**1 532**
AGE OF HOUSEHOLDER									
Owner-occupied housing units	**2**	**2**	**2**	**836**	**827**	**827**	**6**	**–**	**821**
Under 25 years	–	–	–	16	15	15	–	–	15
25 to 34 years	–	–	–	122	122	122	2	–	120
35 to 44 years	1	1	1	204	202	202	1	–	201
45 to 54 years	–	–	–	188	185	185	1	–	184
55 to 64 years	–	–	–	148	147	147	1	–	146
65 to 74 years	1	1	1	106	105	105	1	–	104
75 years and over	–	–	–	52	51	51	–	–	51
Renter-occupied housing units	**9**	**9**	**9**	**735**	**723**	**723**	**12**	**–**	**711**
Under 25 years	–	–	–	80	77	77	2	–	75
25 to 34 years	2	2	2	261	256	256	4	–	252
35 to 44 years	–	–	–	172	171	171	4	–	167
45 to 54 years	1	1	1	93	90	90	2	–	88
55 to 64 years	1	1	1	65	65	65	–	–	65
65 to 74 years	3	3	3	46	46	46	–	–	46
75 years and over	2	2	2	18	18	18	–	–	18
HOUSEHOLDER 65 YEARS AND OVER									
Occupied housing units	**6**	**6**	**6**	**222**	**220**	**220**	**1**	**–**	**219**
1-person households	3	3	3	69	69	69	–	–	69
Units in structure:									
1, detached or attached	5	5	5	176	174	174	1	–	173
2 or more	–	–	–	19	19	19	–	–	19
Mobile home, trailer, or other	1	1	1	27	27	27	–	–	27
Specified owner	–	–	–	88	87	87	1	–	86
Mean value (dollars)	–	–	–	44 400	44 500	44 500	37 500	–	44 600
Specified renter	4	4	4	59	59	59	–	–	59
Mean contract rent (dollars)	169	169	169	129	129	129	–	–	129
VALUE									
Specified owner-occupied housing units	**1**	**1**	**1**	**509**	**502**	**502**	**4**	**–**	**498**
Less than $20,000	–	–	–	45	45	45	–	–	45
$20,000 to $29,999	–	–	–	58	58	58	1	–	57
$30,000 to $39,999	–	–	–	96	92	92	1	–	91
$40,000 to $49,999	–	–	–	91	88	88	–	–	88
$50,000 to $59,999	1	1	1	77	77	77	–	–	77
$60,000 to $69,999	–	–	–	65	65	65	–	–	65
$70,000 to $79,999	–	–	–	32	32	32	1	–	31
$80,000 to $89,999	–	–	–	24	24	24	1	–	23
$90,000 to $99,999	–	–	–	12	12	12	–	–	12
$100,000 to $124,999	–	–	–	5	5	5	–	–	5
$125,000 to $149,999	–	–	–	1	1	1	–	–	1
$150,000 to $174,999	–	–	–	2	2	2	–	–	2
$175,000 to $199,999	–	–	–	–	–	–	–	–	–
$200,000 to $249,999	–	–	–	1	1	1	–	–	1
$250,000 to $299,999	–	–	–	–	–	–	–	–	–
$300,000 to $399,999	–	–	–	–	–	–	–	–	–
$400,000 to $499,999	–	–	–	–	–	–	–	–	–
$500,000 or more	–	–	–	–	–	–	–	–	–
Median (dollars)	52 500	52 500	52 500	45 600	45 900	45 900	55 000	–	45 900
Mean (dollars)	52 500	52 500	52 500	48 500	48 700	48 700	54 400	–	48 700
Owner-occupied mobile homes or trailers	**1**	**1**	**1**	**116**	**116**	**116**	**2**	**–**	**114**
Median (dollars)	10 000–	10 000–	10 000–	30 000	30 000	30 000	20 000	–	30 300
Mean (dollars)	9 000	9 000	9 000	32 900	32 900	32 900	20 000	–	33 100
CONTRACT RENT									
Specified renter-occupied housing units	**6**	**6**	**6**	**660**	**651**	**651**	**12**	**–**	**639**
Less than $100	1	1	1	137	130	130	2	–	128
$100 to $149	–	–	–	127	126	126	1	–	125
$150 to $199	–	–	–	105	105	105	2	–	103
$200 to $249	–	–	–	108	108	108	3	–	105
$250 to $299	1	1	1	83	83	83	3	–	80
$300 to $349	–	–	–	29	29	29	–	–	29
$350 to $399	–	–	–	15	15	15	–	–	15
$400 to $449	–	–	–	8	8	8	1	–	7
$450 to $499	–	–	–	–	–	–	–	–	–
$500 to $549	–	–	–	1	1	1	–	–	1
$550 to $599	–	–	–	–	–	–	–	–	–
$600 to $649	–	–	–	–	–	–	–	–	–
$650 to $699	–	–	–	–	–	–	–	–	–
$700 to $749	–	–	–	–	–	–	–	–	–
$750 to $999	–	–	–	–	–	–	–	–	–
$1,000 or more	–	–	–	1	1	1	–	–	1
No cash rent	4	4	4	46	45	45	–	–	45
Median (dollars)	177	177	177	168	170	170	213	–	169
Mean (dollars)	169	169	169	178	179	179	208	–	178
MEALS INCLUDED IN RENT									
Specified renter-occupied housing units	**6**	**6**	**6**	**660**	**651**	**651**	**12**	**–**	**639**
With meals included in rent	–	–	–	13	13	13	–	–	13
No meals included in rent	2	2	2	601	593	593	12	–	581
No cash rent	4	4	4	46	45	45	–	–	45

TIPSII [UPF] GH11A CENSUS90 71580800 10/20/92 9:02 AM MACHINE: C DATA:CENSUS90*H11ATIPSDA00. 09/18/92 15:05:46 TAPE: NONE FRAME: 423
TSF:CENSUS90*92. 09/18/92 15:11:45 UTF:CENSUS90*93. 09/18/92 15:11:45 META:CENSUS90*H11ATABLES00. 09/18/92 15:32:16

Table 5. **Age of Householder and Financial Characteristics of American Indian, Eskimo, or Aleut Households: 1990**—Con.

[For definitions of terms and meanings of symbols, see text]

American Indian/Alaska Native Area State County	American Indian Reservation and Trust Land—Con.									
	Yakima Trust Lands				Yankton Reservation			Yavapai Reservation		
		Washington				South Dakota			Arizona	
	Total	Total	Klickitat County	Yakima County	Total	Total	Charles Mix County	Total	Total	Yavapai County
Occupied housing units	**21**	**21**	**21**	**–**	**490**	**490**	**490**	**45**	**45**	**45**
AGE OF HOUSEHOLDER										
Owner-occupied housing units	**9**	**9**	**9**	**–**	**169**	**169**	**169**	**36**	**36**	**36**
Under 25 years	1	1	1	–	1	1	1	3	3	3
25 to 34 years	–	–	–	–	29	29	29	17	17	17
35 to 44 years	2	2	2	–	45	45	45	5	5	5
45 to 54 years	3	3	3	–	29	29	29	5	5	5
55 to 64 years	1	1	1	–	34	34	34	5	5	5
65 to 74 years	1	1	1	–	19	19	19	1	1	1
75 years and over	1	1	1	–	12	12	12	–	–	–
Renter-occupied housing units	**12**	**12**	**12**	**–**	**321**	**321**	**321**	**9**	**9**	**9**
Under 25 years	3	3	3	–	26	26	26	1	1	1
25 to 34 years	5	5	5	–	76	76	76	4	4	4
35 to 44 years	1	1	1	–	90	90	90	2	2	2
45 to 54 years	3	3	3	–	49	49	49	2	2	2
55 to 64 years	–	–	–	–	28	28	28	–	–	–
65 to 74 years	–	–	–	–	33	33	33	–	–	–
75 years and over	–	–	–	–	19	19	19	–	–	–
HOUSEHOLDER 65 YEARS AND OVER										
Occupied housing units	**2**	**2**	**2**	**–**	**83**	**83**	**83**	**1**	**1**	**1**
1-person households	–	–	–	–	28	28	28	–	–	–
Units in structure:										
1, detached or attached	2	2	2	–	63	63	63	1	1	1
2 or more	–	–	–	–	16	16	16	–	–	–
Mobile home, trailer, or other	–	–	–	–	4	4	4	–	–	–
Specified owner	1	1	1	–	24	24	24	1	1	1
Mean value (dollars)	32 500	32 500	32 500	–	33 500	33 500	33 500	42 500	42 500	42 500
Specified renter	–	–	–	–	47	47	47	–	–	–
Mean contract rent (dollars)	–	–	–	–	87	87	87	–	–	–
VALUE										
Specified owner-occupied housing units	**7**	**7**	**7**	**–**	**129**	**129**	**129**	**32**	**32**	**32**
Less than $20,000	–	–	–	–	46	46	46	–	–	–
$20,000 to $29,999	–	–	–	–	12	12	12	–	–	–
$30,000 to $39,999	4	4	4	–	14	14	14	3	3	3
$40,000 to $49,999	3	3	3	–	14	14	14	18	18	18
$50,000 to $59,999	–	–	–	–	20	20	20	3	3	3
$60,000 to $69,999	–	–	–	–	17	17	17	4	4	4
$70,000 to $79,999	–	–	–	–	5	5	5	2	2	2
$80,000 to $89,999	–	–	–	–	–	–	–	1	1	1
$90,000 to $99,999	–	–	–	–	1	1	1	–	–	–
$100,000 to $124,999	–	–	–	–	–	–	–	1	1	1
$125,000 to $149,999	–	–	–	–	–	–	–	–	–	–
$150,000 to $174,999	–	–	–	–	–	–	–	–	–	–
$175,000 to $199,999	–	–	–	–	–	–	–	–	–	–
$200,000 to $249,999	–	–	–	–	–	–	–	–	–	–
$250,000 to $299,999	–	–	–	–	–	–	–	–	–	–
$300,000 to $399,999	–	–	–	–	–	–	–	–	–	–
$400,000 to $499,999	–	–	–	–	–	–	–	–	–	–
$500,000 or more	–	–	–	–	–	–	–	–	–	–
Median (dollars)	34 400	34 400	34 400	–	35 300	35 300	35 300	48 100	48 100	48 100
Mean (dollars)	37 500	37 500	37 500	–	35 700	35 700	35 700	52 900	52 900	52 900
Owner-occupied mobile homes or trailers	**–**	**–**	**–**	**–**	**16**	**16**	**16**	**3**	**3**	**3**
Median (dollars)	–	–	–	–	10 000–	10 000–	10 000–	42 500	42 500	42 500
Mean (dollars)	–	–	–	–	10 500	10 500	10 500	42 500	42 500	42 500
CONTRACT RENT										
Specified renter-occupied housing units	**9**	**9**	**9**	**–**	**293**	**293**	**293**	**9**	**9**	**9**
Less than $100	7	7	7	–	174	174	174	–	–	–
$100 to $149	1	1	1	–	44	44	44	–	–	–
$150 to $199	–	–	–	–	33	33	33	–	–	–
$200 to $249	–	–	–	–	22	22	22	–	–	–
$250 to $299	–	–	–	–	6	6	6	–	–	–
$300 to $349	–	–	–	–	3	3	3	1	1	1
$350 to $399	–	–	–	–	–	–	–	–	–	–
$400 to $449	–	–	–	–	–	–	–	–	–	–
$450 to $499	–	–	–	–	–	–	–	–	–	–
$500 to $549	–	–	–	–	–	–	–	–	–	–
$550 to $599	–	–	–	–	–	–	–	–	–	–
$600 to $649	–	–	–	–	–	–	–	–	–	–
$650 to $699	–	–	–	–	–	–	–	–	–	–
$700 to $749	–	–	–	–	–	–	–	–	–	–
$750 to $999	–	–	–	–	–	–	–	–	–	–
$1,000 or more	–	–	–	–	–	–	–	–	–	–
No cash rent	1	1	1	–	11	11	11	8	8	8
Median (dollars)	90	90	90	–	80–	80–	80–	313	313	313
Mean (dollars)	88	88	88	–	100	100	100	313	313	313
MEALS INCLUDED IN RENT										
Specified renter-occupied housing units	**9**	**9**	**9**	**–**	**293**	**293**	**293**	**9**	**9**	**9**
With meals included in rent	–	–	–	–	8	8	8	–	–	–
No meals included in rent	8	8	8	–	274	274	274	1	1	1
No cash rent	1	1	1	–	11	11	11	8	8	8

TIPSII [UPF] GH11A CENSUS90 71580800 10/20/92 9:02 AM MACHINE: C DATA:CENSUS90*H11ATIPSDA00. 09/18/92 15:05:46 TAPE: NONE FRAME: 424
TSF:CENSUS90*92. 09/18/92 15:11:45 UTF:CENSUS90*93. 09/18/92 15:11:45 META:CENSUS90*H11ATABLES00. 09/18/92 15:32:16

Table 5. **Age of Householder and Financial Characteristics of American Indian, Eskimo, or Aleut Households: 1990**—Con.

[For definitions of terms and meanings of symbols, see text]

American Indian/Alaska Native Area State County	American Indian Reservation and Trust Land—Con.									
		Yerington Reservation			Yerington Trust Lands			Yomba Reservation		
			Nevada			Nevada			Nevada	
	Yerington Reservation and Trust Lands, NV	Total	Total	Lyon County	Total	Total	Lyon County	Total	Total	Nye County
Occupied housing units	**117**	**68**	**68**	**68**	**49**	**49**	**49**	**23**	**23**	**23**
AGE OF HOUSEHOLDER										
Owner-occupied housing units	**78**	**52**	**52**	**52**	**26**	**26**	**26**	**3**	**3**	**3**
Under 25 years	2	1	1	1	1	1	1	1	1	1
25 to 34 years	20	14	14	14	6	6	6	1	1	1
35 to 44 years	12	9	9	9	3	3	3	1	1	1
45 to 54 years	13	7	7	7	6	6	6	–	–	–
55 to 64 years	15	12	12	12	3	3	3	–	–	–
65 to 74 years	11	6	6	6	5	5	5	–	–	–
75 years and over	5	3	3	3	2	2	2	–	–	–
Renter-occupied housing units	**39**	**16**	**16**	**16**	**23**	**23**	**23**	**20**	**20**	**20**
Under 25 years	7	4	4	4	3	3	3	1	1	1
25 to 34 years	13	5	5	5	8	8	8	3	3	3
35 to 44 years	11	4	4	4	7	7	7	7	7	7
45 to 54 years	3	–	–	–	3	3	3	2	2	2
55 to 64 years	3	2	2	2	1	1	1	4	4	4
65 to 74 years	2	1	1	1	1	1	1	1	1	1
75 years and over	–	–	–	–	–	–	–	2	2	2
HOUSEHOLDER 65 YEARS AND OVER										
Occupied housing units	**18**	**10**	**10**	**10**	**8**	**8**	**8**	**3**	**3**	**3**
1-person households	7	2	2	2	5	5	5	1	1	1
Units in structure:										
1, detached or attached	17	10	10	10	7	7	7	3	3	3
2 or more	1	–	–	–	1	1	1	–	–	–
Mobile home, trailer, or other	–	–	–	–	–	–	–	–	–	–
Specified owner	14	7	7	7	7	7	7	–	–	–
Mean value (dollars)	63 600	79 600	79 600	79 600	47 500	47 500	47 500	–	–	–
Specified renter	2	1	1	1	1	1	1	2	2	2
Mean contract rent (dollars)	50	50	50	50	50	50	50	–	–	–
VALUE										
Specified owner-occupied housing units	**68**	**43**	**43**	**43**	**25**	**25**	**25**	**–**	**–**	**–**
Less than $20,000	1	1	1	1	–	–	–	–	–	–
$20,000 to $29,999	9	6	6	6	3	3	3	–	–	–
$30,000 to $39,999	14	10	10	10	4	4	4	–	–	–
$40,000 to $49,999	9	2	2	2	7	7	7	–	–	–
$50,000 to $59,999	18	10	10	10	8	8	8	–	–	–
$60,000 to $69,999	10	8	8	8	2	2	2	–	–	–
$70,000 to $79,999	5	4	4	4	1	1	1	–	–	–
$80,000 to $89,999	1	1	1	1	–	–	–	–	–	–
$90,000 to $99,999	–	–	–	–	–	–	–	–	–	–
$100,000 to $124,999	–	–	–	–	–	–	–	–	–	–
$125,000 to $149,999	–	–	–	–	–	–	–	–	–	–
$150,000 to $174,999	–	–	–	–	–	–	–	–	–	–
$175,000 to $199,999	–	–	–	–	–	–	–	–	–	–
$200,000 to $249,999	–	–	–	–	–	–	–	–	–	–
$250,000 to $299,999	1	1	1	1	–	–	–	–	–	–
$300,000 to $399,999	–	–	–	–	–	–	–	–	–	–
$400,000 to $499,999	–	–	–	–	–	–	–	–	–	–
$500,000 or more	–	–	–	–	–	–	–	–	–	–
Median (dollars)	50 400	52 500	52 500	52 500	48 800	48 800	48 800	–	–	–
Mean (dollars)	51 300	53 800	53 800	53 800	47 100	47 100	47 100	–	–	–
Owner-occupied mobile homes or trailers	**–**	**–**	**–**	**–**	**–**	**–**	**–**	**3**	**3**	**3**
Median (dollars)	–	–	–	–	–	–	–	10 000–	10 000–	10 000–
Mean (dollars)	–	–	–	–	–	–	–	11 800	11 800	11 800
CONTRACT RENT										
Specified renter-occupied housing units	**38**	**15**	**15**	**15**	**23**	**23**	**23**	**17**	**17**	**17**
Less than $100	25	11	11	11	14	14	14	6	6	6
$100 to $149	6	3	3	3	3	3	3	1	1	1
$150 to $199	2	–	–	–	2	2	2	–	–	–
$200 to $249	1	–	–	–	1	1	1	1	1	1
$250 to $299	–	–	–	–	–	–	–	1	1	1
$300 to $349	2	–	–	–	2	2	2	–	–	–
$350 to $399	–	–	–	–	–	–	–	–	–	–
$400 to $449	–	–	–	–	–	–	–	–	–	–
$450 to $499	–	–	–	–	–	–	–	–	–	–
$500 to $549	–	–	–	–	–	–	–	–	–	–
$550 to $599	–	–	–	–	–	–	–	–	–	–
$600 to $649	–	–	–	–	–	–	–	–	–	–
$650 to $699	–	–	–	–	–	–	–	–	–	–
$700 to $749	–	–	–	–	–	–	–	–	–	–
$750 to $999	–	–	–	–	–	–	–	–	–	–
$1,000 or more	–	–	–	–	–	–	–	–	–	–
No cash rent	2	1	1	1	1	1	1	8	8	8
Median (dollars)	80–	80–	80–	80–	80–	80–	80–	80–	80–	80–
Mean (dollars)	88	64	64	64	103	103	103	101	101	101
MEALS INCLUDED IN RENT										
Specified renter-occupied housing units	**38**	**15**	**15**	**15**	**23**	**23**	**23**	**17**	**17**	**17**
With meals included in rent	–	–	–	–	–	–	–	–	–	–
No meals included in rent	36	14	14	14	22	22	22	9	9	9
No cash rent	2	1	1	1	1	1	1	8	8	8

TIPSII [UPF] GH11A CENSUS90 71580800 10/20/92 9:02 AM MACHINE: C DATA:CENSUS90*H11ATIPSDA00. 09/18/92 15:05:46 TAPE: NONE FRAME: 425
TSF:CENSUS90*92. 09/18/92 15:11:45 UTF:CENSUS90*93. 09/18/92 15:11:45 META:CENSUS90*H11ATABLES00. 09/18/92 15:32:16

Table 5. **Age of Householder and Financial Characteristics of American Indian, Eskimo, or Aleut Households: 1990**—Con.

[For definitions of terms and meanings of symbols, see text]

American Indian/Alaska Native Area State County	American Indian Reservation and Trust Land—Con.							
	Ysleta Del Sur Pueblo			Yurok Reservation				
		Texas			California			
	Total	Total	El Paso County	Total	Total	Del Norte County	Humboldt County	Zia Pueblo and Trust Lands, NM
Occupied housing units	**64**	**64**	**64**	**144**	**144**	**60**	**84**	**143**
AGE OF HOUSEHOLDER								
Owner-occupied housing units	**55**	**55**	**55**	**93**	**93**	**36**	**57**	**133**
Under 25 years	3	3	3	3	3	1	2	4
25 to 34 years	20	20	20	10	10	8	2	19
35 to 44 years	7	7	7	23	23	6	17	39
45 to 54 years	13	13	13	14	14	6	8	30
55 to 64 years	7	7	7	23	23	8	15	17
65 to 74 years	4	4	4	11	11	5	6	16
75 years and over	1	1	1	9	9	2	7	8
Renter-occupied housing units	**9**	**9**	**9**	**51**	**51**	**24**	**27**	**10**
Under 25 years	–	–	–	4	4	3	1	2
25 to 34 years	2	2	2	17	17	4	13	5
35 to 44 years	3	3	3	13	13	8	5	1
45 to 54 years	2	2	2	10	10	4	6	–
55 to 64 years	1	1	1	4	4	3	1	–
65 to 74 years	–	–	–	1	1	–	1	–
75 years and over	1	1	1	2	2	2	–	2
HOUSEHOLDER 65 YEARS AND OVER								
Occupied housing units	**6**	**6**	**6**	**23**	**23**	**9**	**14**	**26**
1-person households	1	1	1	7	7	4	3	3
Units in structure:								
1, detached or attached	6	6	6	16	16	7	9	26
2 or more	–	–	–	–	–	–	–	–
Mobile home, trailer, or other	–	–	–	7	7	2	5	–
Specified owner	5	5	5	8	8	3	5	23
Mean value (dollars)	44 500	44 500	44 500	41 300	41 300	54 200	33 500	59 200
Specified renter	1	1	1	1	1	1	–	2
Mean contract rent (dollars)	50	50	50	237	237	237	–	250
VALUE								
Specified owner-occupied housing units	**52**	**52**	**52**	**41**	**41**	**18**	**23**	**124**
Less than $20,000	–	–	–	4	4	–	4	19
$20,000 to $29,999	4	4	4	7	7	1	6	21
$30,000 to $39,999	17	17	17	3	3	1	2	10
$40,000 to $49,999	18	18	18	8	8	3	5	7
$50,000 to $59,999	9	9	9	7	7	4	3	27
$60,000 to $69,999	–	–	–	6	6	5	1	6
$70,000 to $79,999	4	4	4	4	4	3	1	10
$80,000 to $89,999	–	–	–	1	1	–	1	9
$90,000 to $99,999	–	–	–	–	–	–	–	5
$100,000 to $124,999	–	–	–	1	1	1	–	5
$125,000 to $149,999	–	–	–	–	–	–	–	1
$150,000 to $174,999	–	–	–	–	–	–	–	–
$175,000 to $199,999	–	–	–	–	–	–	–	3
$200,000 to $249,999	–	–	–	–	–	–	–	–
$250,000 to $299,999	–	–	–	–	–	–	–	–
$300,000 to $399,999	–	–	–	–	–	–	–	1
$400,000 to $499,999	–	–	–	–	–	–	–	–
$500,000 or more	–	–	–	–	–	–	–	–
Median (dollars)	45 000	45 000	45 000	48 100	48 100	60 000	38 800	51 800
Mean (dollars)	44 200	44 200	44 200	47 600	47 600	60 300	37 700	55 800
Owner-occupied mobile homes or trailers	**–**	**–**	**–**	**29**	**29**	**10**	**19**	**4**
Median (dollars)	–	–	–	27 500	27 500	31 700	17 500	20 000
Mean (dollars)	–	–	–	27 200	27 200	29 700	25 800	22 500
CONTRACT RENT								
Specified renter-occupied housing units	**8**	**8**	**8**	**38**	**38**	**23**	**15**	**10**
Less than $100	6	6	6	1	1	–	1	–
$100 to $149	–	–	–	2	2	2	–	1
$150 to $199	–	–	–	2	2	–	2	–
$200 to $249	–	–	–	3	3	2	1	–
$250 to $299	1	1	1	4	4	4	–	–
$300 to $349	–	–	–	3	3	3	–	–
$350 to $399	–	–	–	3	3	3	–	1
$400 to $449	–	–	–	1	1	1	–	–
$450 to $499	–	–	–	–	–	–	–	–
$500 to $549	–	–	–	2	2	2	–	–
$550 to $599	–	–	–	–	–	–	–	–
$600 to $649	–	–	–	–	–	–	–	–
$650 to $699	–	–	–	–	–	–	–	–
$700 to $749	–	–	–	–	–	–	–	–
$750 to $999	–	–	–	–	–	–	–	–
$1,000 or more	–	–	–	–	–	–	–	–
No cash rent	1	1	1	17	17	6	11	8
Median (dollars)	80–	80–	80–	266	266	306	163	250
Mean (dollars)	80	80	80	281	281	310	157	250
MEALS INCLUDED IN RENT								
Specified renter-occupied housing units	**8**	**8**	**8**	**38**	**38**	**23**	**15**	**10**
With meals included in rent	–	–	–	–	–	–	–	–
No meals included in rent	7	7	7	21	21	17	4	2
No cash rent	1	1	1	17	17	6	11	8

TIPSII [UPF] GH11A CENSUS90 71580800 10/20/92 9:02 AM MACHINE: C DATA:CENSUS90*H11ATIPSDA00. 09/18/92 15:05:46 TAPE: NONE FRAME: 426
TSF:CENSUS90*92. 09/18/92 15:11:45 UTF:CENSUS90*93. 09/18/92 15:11:45 META:CENSUS90*H11ATABLES00. 09/18/92 15:32:16

Table 5. **Age of Householder and Financial Characteristics of American Indian, Eskimo, or Aleut Households: 1990—** Con.

[For definitions of terms and meanings of symbols, see text]

American Indian/Alaska Native Area State County	American Indian Reservation and Trust Land—Con.								
	Zia Pueblo			Zia Trust Lands			Zuni Pueblo		
		New Mexico			New Mexico			Arizona	
	Total	Total	Sandoval County	Total	Total	Sandoval County	Total	Total	Apache County
Occupied housing units	**143**	**143**	**143**	**–**	**–**	**–**	**1 465**	**–**	**–**
AGE OF HOUSEHOLDER									
Owner-occupied housing units	**133**	**133**	**133**	**–**	**–**	**–**	**1 159**	**–**	**–**
Under 25 years	4	4	4	–	–	–	26	–	–
25 to 34 years	19	19	19	–	–	–	237	–	–
35 to 44 years	39	39	39	–	–	–	318	–	–
45 to 54 years	30	30	30	–	–	–	199	–	–
55 to 64 years	17	17	17	–	–	–	165	–	–
65 to 74 years	16	16	16	–	–	–	105	–	–
75 years and over	8	8	8	–	–	–	109	–	–
Renter-occupied housing units	**10**	**10**	**10**	**–**	**–**	**–**	**306**	**–**	**–**
Under 25 years	2	2	2	–	–	–	12	–	–
25 to 34 years	5	5	5	–	–	–	144	–	–
35 to 44 years	1	1	1	–	–	–	99	–	–
45 to 54 years	–	–	–	–	–	–	26	–	–
55 to 64 years	–	–	–	–	–	–	15	–	–
65 to 74 years	–	–	–	–	–	–	8	–	–
75 years and over	2	2	2	–	–	–	2	–	–
HOUSEHOLDER 65 YEARS AND OVER									
Occupied housing units	**26**	**26**	**26**	**–**	**–**	**–**	**224**	**–**	**–**
1-person households	3	3	3	–	–	–	18	–	–
Units in structure:									
1, detached or attached	26	26	26	–	–	–	217	–	–
2 or more	–	–	–	–	–	–	1	–	–
Mobile home, trailer, or other	–	–	–	–	–	–	6	–	–
Specified owner	23	23	23	–	–	–	180	–	–
Mean value (dollars)	59 200	59 200	59 200	–	–	–	63 600	–	–
Specified renter	2	2	2	–	–	–	10	–	–
Mean contract rent (dollars)	250	250	250	–	–	–	70	–	–
VALUE									
Specified owner-occupied housing units	**124**	**124**	**124**	**–**	**–**	**–**	**894**	**–**	**–**
Less than $20,000	19	19	19	–	–	–	235	–	–
$20,000 to $29,999	21	21	21	–	–	–	140	–	–
$30,000 to $39,999	10	10	10	–	–	–	89	–	–
$40,000 to $49,999	7	7	7	–	–	–	79	–	–
$50,000 to $59,999	27	27	27	–	–	–	95	–	–
$60,000 to $69,999	6	6	6	–	–	–	101	–	–
$70,000 to $79,999	10	10	10	–	–	–	60	–	–
$80,000 to $89,999	9	9	9	–	–	–	39	–	–
$90,000 to $99,999	5	5	5	–	–	–	6	–	–
$100,000 to $124,999	5	5	5	–	–	–	12	–	–
$125,000 to $149,999	1	1	1	–	–	–	1	–	–
$150,000 to $174,999	–	–	–	–	–	–	2	–	–
$175,000 to $199,999	3	3	3	–	–	–	4	–	–
$200,000 to $249,999	–	–	–	–	–	–	5	–	–
$250,000 to $299,999	–	–	–	–	–	–	3	–	–
$300,000 to $399,999	1	1	1	–	–	–	4	–	–
$400,000 to $499,999	–	–	–	–	–	–	5	–	–
$500,000 or more	–	–	–	–	–	–	14	–	–
Median (dollars)	51 800	51 800	51 800	–	–	–	37 600	–	–
Mean (dollars)	55 800	55 800	55 800	–	–	–	55 500	–	–
Owner-occupied mobile homes or trailers	**4**	**4**	**4**	**–**	**–**	**–**	**137**	**–**	**–**
Median (dollars)	20 000	20 000	20 000	–	–	–	22 000	–	–
Mean (dollars)	22 500	22 500	22 500	–	–	–	35 000	–	–
CONTRACT RENT									
Specified renter-occupied housing units	**10**	**10**	**10**	**–**	**–**	**–**	**289**	**–**	**–**
Less than $100	–	–	–	–	–	–	158	–	–
$100 to $149	1	1	1	–	–	–	36	–	–
$150 to $199	–	–	–	–	–	–	20	–	–
$200 to $249	–	–	–	–	–	–	11	–	–
$250 to $299	–	–	–	–	–	–	11	–	–
$300 to $349	–	–	–	–	–	–	7	–	–
$350 to $399	1	1	1	–	–	–	1	–	–
$400 to $449	–	–	–	–	–	–	–	–	–
$450 to $499	–	–	–	–	–	–	–	–	–
$500 to $549	–	–	–	–	–	–	–	–	–
$550 to $599	–	–	–	–	–	–	–	–	–
$600 to $649	–	–	–	–	–	–	–	–	–
$650 to $699	–	–	–	–	–	–	–	–	–
$700 to $749	–	–	–	–	–	–	–	–	–
$750 to $999	–	–	–	–	–	–	–	–	–
$1,000 or more	–	–	–	–	–	–	–	–	–
No cash rent	8	8	8	–	–	–	45	–	–
Median (dollars)	250	250	250	–	–	–	80–	–	–
Mean (dollars)	250	250	250	–	–	–	103	–	–
MEALS INCLUDED IN RENT									
Specified renter-occupied housing units	**10**	**10**	**10**	**–**	**–**	**–**	**289**	**–**	**–**
With meals included in rent	–	–	–	–	–	–	1	–	–
No meals included in rent	2	2	2	–	–	–	243	–	–
No cash rent	8	8	8	–	–	–	45	–	–

TIPSII [UPF] GH11A CENSUS90 71580800 10/20/92 9:02 AM MACHINE: C DATA:CENSUS90*H11ATIPSDA00. 09/18/92 15:05:46 TAPE: NONE FRAME: 427
TSF:CENSUS90*92. 09/18/92 15:11:45 UTF:CENSUS90*93. 09/18/92 15:11:45 META:CENSUS90*H11ATABLES00. 09/18/92 15:32:16

Table 5. **Age of Householder and Financial Characteristics of American Indian, Eskimo, or Aleut Households: 1990—** Con.

[For definitions of terms and meanings of symbols, see text]

American Indian/Alaska Native Area State County	American Indian Reservation and Trust Land—Con.									
	Zuni Pueblo—Con.				San Felipe/Santa Ana joint area			San Felipe/Santo Domingo joint area		
	New Mexico					New Mexico			New Mexico	
	Total	Catron County	Cibola County	McKinley County	Total	Total	Sandoval County	Total	Total	Sandoval County
Occupied housing units	**1 465**	**–**	**9**	**1 456**	**–**	**–**	**–**	**–**	**–**	**–**
AGE OF HOUSEHOLDER										
Owner-occupied housing units	**1 159**	**–**	**9**	**1 150**	**–**	**–**	**–**	**–**	**–**	**–**
Under 25 years	26	–	1	25	–	–	–	–	–	–
25 to 34 years	237	–	–	237	–	–	–	–	–	–
35 to 44 years	318	–	2	316	–	–	–	–	–	–
45 to 54 years	199	–	3	196	–	–	–	–	–	–
55 to 64 years	165	–	1	164	–	–	–	–	–	–
65 to 74 years	105	–	1	104	–	–	–	–	–	–
75 years and over	109	–	1	108	–	–	–	–	–	–
Renter-occupied housing units	**306**	**–**	**–**	**306**	**–**	**–**	**–**	**–**	**–**	**–**
Under 25 years	12	–	–	12	–	–	–	–	–	–
25 to 34 years	144	–	–	144	–	–	–	–	–	–
35 to 44 years	99	–	–	99	–	–	–	–	–	–
45 to 54 years	26	–	–	26	–	–	–	–	–	–
55 to 64 years	15	–	–	15	–	–	–	–	–	–
65 to 74 years	8	–	–	8	–	–	–	–	–	–
75 years and over	2	–	–	2	–	–	–	–	–	–
HOUSEHOLDER 65 YEARS AND OVER										
Occupied housing units	**224**	**–**	**2**	**222**	**–**	**–**	**–**	**–**	**–**	**–**
1-person households	18	–	1	17	–	–	–	–	–	–
Units in structure:										
1, detached or attached	217	–	2	215	–	–	–	–	–	–
2 or more	1	–	–	1	–	–	–	–	–	–
Mobile home, trailer, or other	6	–	–	6	–	–	–	–	–	–
Specified owner	180	–	–	180	–	–	–	–	–	–
Mean value (dollars)	63 600	–	–	63 600	–	–	–	–	–	–
Specified renter	10	–	–	10	–	–	–	–	–	–
Mean contract rent (dollars)	70	–	–	70	–	–	–	–	–	–
VALUE										
Specified owner-occupied housing units	**894**	**–**	**–**	**894**	**–**	**–**	**–**	**–**	**–**	**–**
Less than $20,000	235	–	–	235	–	–	–	–	–	–
$20,000 to $29,999	140	–	–	140	–	–	–	–	–	–
$30,000 to $39,999	89	–	–	89	–	–	–	–	–	–
$40,000 to $49,999	79	–	–	79	–	–	–	–	–	–
$50,000 to $59,999	95	–	–	95	–	–	–	–	–	–
$60,000 to $69,999	101	–	–	101	–	–	–	–	–	–
$70,000 to $79,999	60	–	–	60	–	–	–	–	–	–
$80,000 to $89,999	39	–	–	39	–	–	–	–	–	–
$90,000 to $99,999	6	–	–	6	–	–	–	–	–	–
$100,000 to $124,999	12	–	–	12	–	–	–	–	–	–
$125,000 to $149,999	1	–	–	1	–	–	–	–	–	–
$150,000 to $174,999	2	–	–	2	–	–	–	–	–	–
$175,000 to $199,999	4	–	–	4	–	–	–	–	–	–
$200,000 to $249,999	5	–	–	5	–	–	–	–	–	–
$250,000 to $299,999	3	–	–	3	–	–	–	–	–	–
$300,000 to $399,999	4	–	–	4	–	–	–	–	–	–
$400,000 to $499,999	5	–	–	5	–	–	–	–	–	–
$500,000 or more	14	–	–	14	–	–	–	–	–	–
Median (dollars)	37 600	–	–	37 600	–	–	–	–	–	–
Mean (dollars)	55 500	–	–	55 500	–	–	–	–	–	–
Owner-occupied mobile homes or trailers	**137**	**–**	**1**	**136**	**–**	**–**	**–**	**–**	**–**	**–**
Median (dollars)	22 000	–	22 500	21 900	–	–	–	–	–	–
Mean (dollars)	35 000	–	22 500	35 100	–	–	–	–	–	–
CONTRACT RENT										
Specified renter-occupied housing units	**289**	**–**	**–**	**289**	**–**	**–**	**–**	**–**	**–**	**–**
Less than $100	158	–	–	158	–	–	–	–	–	–
$100 to $149	36	–	–	36	–	–	–	–	–	–
$150 to $199	20	–	–	20	–	–	–	–	–	–
$200 to $249	11	–	–	11	–	–	–	–	–	–
$250 to $299	11	–	–	11	–	–	–	–	–	–
$300 to $349	7	–	–	7	–	–	–	–	–	–
$350 to $399	1	–	–	1	–	–	–	–	–	–
$400 to $449	–	–	–	–	–	–	–	–	–	–
$450 to $499	–	–	–	–	–	–	–	–	–	–
$500 to $549	–	–	–	–	–	–	–	–	–	–
$550 to $599	–	–	–	–	–	–	–	–	–	–
$600 to $649	–	–	–	–	–	–	–	–	–	–
$650 to $699	–	–	–	–	–	–	–	–	–	–
$700 to $749	–	–	–	–	–	–	–	–	–	–
$750 to $999	–	–	–	–	–	–	–	–	–	–
$1,000 or more	–	–	–	–	–	–	–	–	–	–
No cash rent	45	–	–	45	–	–	–	–	–	–
Median (dollars)	80–	–	–	80–	–	–	–	–	–	–
Mean (dollars)	103	–	–	103	–	–	–	–	–	–
MEALS INCLUDED IN RENT										
Specified renter-occupied housing units	**289**	**–**	**–**	**289**	**–**	**–**	**–**	**–**	**–**	**–**
With meals included in rent	1	–	–	1	–	–	–	–	–	–
No meals included in rent	243	–	–	243	–	–	–	–	–	–
No cash rent	45	–	–	45	–	–	–	–	–	–

TIPSII [UPF] GH11A CENSUS90 71580800 10/20/92 9:02 AM MACHINE: C DATA:CENSUS90*H11ATIPSDA00. 09/18/92 15:05:46 TAPE: NONE FRAME: 428
TSF:CENSUS90*92. 09/18/92 15:11:45 UTF:CENSUS90*93. 09/18/92 15:11:45 META:CENSUS90*H11ATABLES00. 09/18/92 15:32:16

Table 5. **Age of Householder and Financial Characteristics of American Indian, Eskimo, or Aleut Households: 1990**—Con.

[For definitions of terms and meanings of symbols, see text]

American Indian/Alaska Native Area State County	American Indian Reservation and Trust Land—Con.			Tribal Jurisdiction Statistical Area					
	Crow/Northern Cheyenne Area				Absentee Shawnee-Citizens Band of Potawatomi TJSA				
		Montana				Oklahoma			
	Total	Total	Big Horn County	All areas	Total	Total	Cleveland County	Oklahoma County	Pottawatomie County
Occupied housing units	**–**	**–**	**–**	**61 372**	**1 786**	**1 786**	**517**	**459**	**810**
AGE OF HOUSEHOLDER									
Owner-occupied housing units	**–**	**–**	**–**	**40 936**	**1 412**	**1 412**	**446**	**364**	**602**
Under 25 years	–	–	–	1 099	39	39	14	6	19
25 to 34 years	–	–	–	6 779	255	255	85	60	110
35 to 44 years	–	–	–	8 909	345	345	116	90	139
45 to 54 years	–	–	–	7 520	316	316	108	82	126
55 to 64 years	–	–	–	6 721	232	232	76	60	96
65 to 74 years	–	–	–	5 915	144	144	34	40	70
75 years and over	–	–	–	3 993	81	81	13	26	42
Renter-occupied housing units	**–**	**–**	**–**	**20 436**	**374**	**374**	**71**	**95**	**208**
Under 25 years	–	–	–	3 025	35	35	4	7	24
25 to 34 years	–	–	–	6 625	127	127	21	32	74
35 to 44 years	–	–	–	4 348	94	94	19	25	50
45 to 54 years	–	–	–	2 400	52	52	14	15	23
55 to 64 years	–	–	–	1 598	26	26	6	5	15
65 to 74 years	–	–	–	1 358	22	22	4	7	11
75 years and over	–	–	–	1 082	18	18	3	4	11
HOUSEHOLDER 65 YEARS AND OVER									
Occupied housing units	**–**	**–**	**–**	**12 348**	**265**	**265**	**54**	**77**	**134**
1-person households	–	–	–	5 457	109	109	20	28	61
Units in structure:									
1, detached or attached	–	–	–	10 445	223	223	45	61	117
2 or more	–	–	–	931	12	12	–	4	8
Mobile home, trailer, or other	–	–	–	972	30	30	9	12	9
Specified owner	–	–	–	6 678	134	134	22	46	66
Mean value (dollars)	–	–	–	37 500	42 700	42 700	49 800	44 600	39 000
Specified renter	–	–	–	2 259	34	34	7	9	18
Mean contract rent (dollars)	–	–	–	155	129	129	129	213	88
VALUE									
Specified owner-occupied housing units	**–**	**–**	**–**	**27 508**	**834**	**834**	**188**	**271**	**375**
Less than $20,000	–	–	–	5 189	87	87	19	10	58
$20,000 to $29,999	–	–	–	4 553	108	108	26	22	60
$30,000 to $39,999	–	–	–	5 292	131	131	20	39	72
$40,000 to $49,999	–	–	–	4 642	156	156	29	54	73
$50,000 to $59,999	–	–	–	2 772	109	109	25	34	50
$60,000 to $69,999	–	–	–	1 961	85	85	18	34	33
$70,000 to $79,999	–	–	–	1 134	56	56	19	29	8
$80,000 to $89,999	–	–	–	661	45	45	12	21	12
$90,000 to $99,999	–	–	–	410	22	22	6	11	5
$100,000 to $124,999	–	–	–	459	23	23	12	10	1
$125,000 to $149,999	–	–	–	192	9	9	2	5	2
$150,000 to $174,999	–	–	–	100	1	1	–	1	–
$175,000 to $199,999	–	–	–	43	–	–	–	–	–
$200,000 to $249,999	–	–	–	46	–	–	–	–	–
$250,000 to $299,999	–	–	–	21	2	2	–	1	1
$300,000 to $399,999	–	–	–	13	–	–	–	–	–
$400,000 to $499,999	–	–	–	3	–	–	–	–	–
$500,000 or more	–	–	–	17	–	–	–	–	–
Median (dollars)	–	–	–	37 600	45 900	45 900	50 000	52 400	39 700
Mean (dollars)	–	–	–	42 400	50 100	50 100	54 000	58 400	42 200
Owner-occupied mobile homes or trailers	**–**	**–**	**–**	**5 331**	**291**	**291**	**156**	**54**	**81**
Median (dollars)	–	–	–	13 700	22 000	22 000	26 000	19 000	14 800
Mean (dollars)	–	–	–	21 300	27 200	27 200	28 700	29 100	23 100
CONTRACT RENT									
Specified renter-occupied housing units	**–**	**–**	**–**	**19 033**	**342**	**342**	**63**	**92**	**187**
Less than $100	–	–	–	3 239	87	87	6	8	73
$100 to $149	–	–	–	2 295	39	39	4	5	30
$150 to $199	–	–	–	3 200	46	46	10	14	22
$200 to $249	–	–	–	3 088	53	53	10	24	19
$250 to $299	–	–	–	2 312	39	39	12	11	16
$300 to $349	–	–	–	1 407	29	29	5	14	10
$350 to $399	–	–	–	844	12	12	4	5	3
$400 to $449	–	–	–	426	4	4	–	4	–
$450 to $499	–	–	–	231	1	1	–	1	–
$500 to $549	–	–	–	120	4	4	2	2	–
$550 to $599	–	–	–	54	–	–	–	–	–
$600 to $649	–	–	–	36	1	1	1	–	–
$650 to $699	–	–	–	27	–	–	–	–	–
$700 to $749	–	–	–	13	–	–	–	–	–
$750 to $999	–	–	–	17	1	1	–	1	–
$1,000 or more	–	–	–	10	–	–	–	–	–
No cash rent	–	–	–	1 714	26	26	9	3	14
Median (dollars)	–	–	–	199	182	182	219	223	122
Mean (dollars)	–	–	–	206	187	187	233	248	140
MEALS INCLUDED IN RENT									
Specified renter-occupied housing units	**–**	**–**	**–**	**19 033**	**342**	**342**	**63**	**92**	**187**
With meals included in rent	–	–	–	51	–	–	–	–	–
No meals included in rent	–	–	–	17 268	316	316	54	89	173
No cash rent	–	–	–	1 714	26	26	9	3	14

TIPSII [UPF] GH11A CENSUS90 71580800 10/20/92 9:02 AM MACHINE: C DATA:CENSUS90*H11ATIPSDA00. 09/18/92 15:05:46 TAPE: NONE FRAME: 429
TSF:CENSUS90*92. 09/18/92 15:11:45 UTF:CENSUS90*93. 09/18/92 15:11:45 META:CENSUS90*H11ATABLES00. 09/18/92 15:32:16

Table 5. **Age of Householder and Financial Characteristics of American Indian, Eskimo, or Aleut Households: 1990—** Con.

[For definitions of terms and meanings of symbols, see text]

American Indian/Alaska Native Area State County	Tribal Jurisdiction Statistical Area—Con.									
	Caddo-Wichita-Delaware TJSA					Cherokee TJSA				
		Oklahoma					Oklahoma			
	Total	Total	Caddo County	Canadian County	Grady County	Total	Total	Adair County	Cherokee County	Craig County
Occupied housing units	**139**	**139**	**124**	**10**	**5**	**20 308**	**20 308**	**2 293**	**3 559**	**920**
AGE OF HOUSEHOLDER										
Owner-occupied housing units	**104**	**104**	**93**	**8**	**3**	**14 159**	**14 159**	**1 627**	**2 310**	**676**
Under 25 years	1	1	1	–	–	430	430	44	81	22
25 to 34 years	15	15	14	1	–	2 360	2 360	253	438	111
35 to 44 years	27	27	24	3	–	3 051	3 051	336	552	125
45 to 54 years	16	16	14	1	1	2 666	2 666	310	397	117
55 to 64 years	18	18	17	1	–	2 275	2 275	261	348	117
65 to 74 years	22	22	19	1	2	2 014	2 014	221	296	101
75 years and over	5	5	4	1	–	1 363	1 363	202	198	83
Renter-occupied housing units	**35**	**35**	**31**	**2**	**2**	**6 149**	**6 149**	**666**	**1 249**	**244**
Under 25 years	4	4	2	–	2	942	942	94	230	31
25 to 34 years	13	13	13	–	–	2 005	2 005	204	406	91
35 to 44 years	10	10	8	2	–	1 265	1 265	139	251	41
45 to 54 years	5	5	5	–	–	676	676	76	100	33
55 to 64 years	2	2	2	–	–	491	491	63	94	15
65 to 74 years	1	1	1	–	–	449	449	55	92	16
75 years and over	–	–	–	–	–	321	321	35	76	17
HOUSEHOLDER 65 YEARS AND OVER										
Occupied housing units	**28**	**28**	**24**	**2**	**2**	**4 147**	**4 147**	**513**	**662**	**217**
1-person households	10	10	9	–	1	1 836	1 836	221	283	124
Units in structure:										
1, detached or attached	27	27	23	2	2	3 465	3 465	435	522	187
2 or more	–	–	–	–	–	289	289	33	80	14
Mobile home, trailer, or other	1	1	1	–	–	393	393	45	60	16
Specified owner	19	19	17	1	1	2 119	2 119	224	311	122
Mean value (dollars)	28 300	28 300	29 000	22 500	22 500	37 600	37 600	29 000	39 400	31 500
Specified renter	–	–	–	–	–	694	694	79	147	31
Mean contract rent (dollars)	–	–	–	–	–	151	151	124	148	150
VALUE										
Specified owner-occupied housing units	**70**	**70**	**66**	**3**	**1**	**8 614**	**8 614**	**934**	**1 392**	**368**
Less than $20,000	22	22	22	–	–	1 644	1 644	261	184	123
$20,000 to $29,999	17	17	14	2	1	1 461	1 461	212	192	76
$30,000 to $39,999	16	16	16	–	–	1 798	1 798	193	348	65
$40,000 to $49,999	5	5	4	1	–	1 491	1 491	176	333	41
$50,000 to $59,999	7	7	7	–	–	760	760	43	114	22
$60,000 to $69,999	1	1	1	–	–	587	587	24	93	20
$70,000 to $79,999	1	1	1	–	–	327	327	12	52	5
$80,000 to $89,999	–	–	–	–	–	171	171	5	27	7
$90,000 to $99,999	1	1	1	–	–	122	122	3	17	4
$100,000 to $124,999	–	–	–	–	–	135	135	3	15	3
$125,000 to $149,999	–	–	–	–	–	55	55	1	7	–
$150,000 to $174,999	–	–	–	–	–	26	26	–	3	–
$175,000 to $199,999	–	–	–	–	–	11	11	1	2	1
$200,000 to $249,999	–	–	–	–	–	11	11	–	5	1
$250,000 to $299,999	–	–	–	–	–	3	3	–	–	–
$300,000 to $399,999	–	–	–	–	–	5	5	–	–	–
$400,000 to $499,999	–	–	–	–	–	–	–	–	–	–
$500,000 or more	–	–	–	–	–	7	7	–	–	–
Median (dollars)	26 700	26 700	27 500	23 800	22 500	36 800	36 800	29 700	39 300	28 100
Mean (dollars)	30 200	30 200	30 300	29 200	22 500	41 300	41 300	31 500	42 300	33 300
Owner-occupied mobile homes or trailers	**16**	**16**	**13**	**2**	**1**	**2 306**	**2 306**	**161**	**386**	**106**
Median (dollars)	13 300	13 300	10 800	50 000	32 500	14 000	14 000	13 700	14 600	12 700
Mean (dollars)	20 600	20 600	15 100	50 000	32 500	21 900	21 900	21 400	22 800	19 500
CONTRACT RENT										
Specified renter-occupied housing units	**28**	**28**	**26**	**–**	**2**	**5 547**	**5 547**	**575**	**1 114**	**200**
Less than $100	6	6	6	–	–	887	887	165	206	35
$100 to $149	6	6	6	–	–	683	683	108	119	32
$150 to $199	7	7	5	–	2	936	936	111	191	41
$200 to $249	3	3	3	–	–	919	919	73	196	32
$250 to $299	–	–	–	–	–	666	666	21	141	24
$300 to $349	–	–	–	–	–	429	429	7	95	8
$350 to $399	1	1	1	–	–	225	225	1	34	5
$400 to $449	–	–	–	–	–	85	85	2	5	1
$450 to $499	–	–	–	–	–	52	52	–	2	–
$500 to $549	–	–	–	–	–	23	23	–	3	–
$550 to $599	–	–	–	–	–	5	5	–	–	–
$600 to $649	–	–	–	–	–	8	8	–	2	1
$650 to $699	–	–	–	–	–	7	7	–	2	–
$700 to $749	–	–	–	–	–	1	1	–	–	–
$750 to $999	–	–	–	–	–	1	1	1	–	–
$1,000 or more	–	–	–	–	–	1	1	–	–	–
No cash rent	5	5	5	–	–	619	619	86	118	21
Median (dollars)	146	146	138	–	175	197	197	135	196	170
Mean (dollars)	145	145	142	–	175	201	201	138	192	178
MEALS INCLUDED IN RENT										
Specified renter-occupied housing units	**28**	**28**	**26**	**–**	**2**	**5 547**	**5 547**	**575**	**1 114**	**200**
With meals included in rent	–	–	–	–	–	21	21	2	6	–
No meals included in rent	23	23	21	–	2	4 907	4 907	487	990	179
No cash rent	5	5	5	–	–	619	619	86	118	21

TIPSII [UPF] GH11A CENSUS90 71580800 10/20/92 9:02 AM MACHINE: C DATA:CENSUS90*H11ATIPSDA00. 09/18/92 15:05:46 TAPE: NONE FRAME: 430
TSF:CENSUS90*92. 09/18/92 15:11:45 UTF:CENSUS90*93. 09/18/92 15:11:45 META:CENSUS90*H11ATABLES00. 09/18/92 15:32:16

Table 5. **Age of Householder and Financial Characteristics of American Indian, Eskimo, or Aleut Households: 1990**—Con.

[For definitions of terms and meanings of symbols, see text]

American Indian/Alaska Native Area State County	Tribal Jurisdiction Statistical Area—Con.								
	Cherokee TJSA—Con.								
	Oklahoma—Con.								
	Delaware County	McIntosh County	Mayes County	Muskogee County	Nowata County	Ottawa County	Rogers County	Sequoyah County	Tulsa County
Occupied housing units	**2 064**	**99**	**1 802**	**1 036**	**546**	**301**	**2 055**	**2 117**	**2 004**
AGE OF HOUSEHOLDER									
Owner-occupied housing units	**1 513**	**84**	**1 251**	**755**	**401**	**233**	**1 482**	**1 492**	**1 293**
Under 25 years	53	3	54	17	9	7	33	54	29
25 to 34 years	221	8	219	136	71	25	278	248	188
35 to 44 years	313	21	242	178	82	56	336	316	268
45 to 54 years	262	16	220	139	70	40	335	313	233
55 to 64 years	255	14	181	123	62	44	228	230	254
65 to 74 years	256	15	203	101	64	40	164	195	201
75 years and over	153	7	132	61	43	21	108	136	120
Renter-occupied housing units	**551**	**15**	**551**	**281**	**145**	**68**	**573**	**625**	**711**
Under 25 years	77	1	74	61	15	11	80	98	84
25 to 34 years	150	7	183	76	53	24	190	206	257
35 to 44 years	126	3	113	62	34	14	128	108	154
45 to 54 years	64	1	65	21	12	7	64	87	90
55 to 64 years	56	1	52	22	13	4	37	42	66
65 to 74 years	48	1	40	23	13	6	44	54	35
75 years and over	30	1	24	16	5	2	30	30	25
HOUSEHOLDER 65 YEARS AND OVER									
Occupied housing units	**487**	**24**	**399**	**201**	**125**	**69**	**346**	**415**	**381**
1-person households	192	7	162	83	60	27	155	183	186
Units in structure:									
1, detached or attached	408	16	343	162	109	66	282	345	332
2 or more	18	–	14	15	7	2	32	33	22
Mobile home, trailer, or other	61	8	42	24	9	1	32	37	27
Specified owner	217	5	201	80	68	41	182	203	278
Mean value (dollars)	42 000	32 500	38 500	41 700	31 200	35 400	52 400	35 000	33 600
Specified renter	65	2	58	36	16	7	69	77	58
Mean contract rent (dollars)	122	–	133	120	88	115	174	162	198
VALUE									
Specified owner-occupied housing units	**776**	**27**	**709**	**402**	**218**	**141**	**938**	**919**	**1 060**
Less than $20,000	180	4	154	59	82	26	62	196	157
$20,000 to $29,999	174	4	130	53	44	21	88	162	191
$30,000 to $39,999	173	10	151	58	33	35	126	179	296
$40,000 to $49,999	100	3	104	70	26	25	158	174	193
$50,000 to $59,999	57	3	56	56	16	16	122	89	85
$60,000 to $69,999	21	2	51	42	5	8	134	52	65
$70,000 to $79,999	19	–	27	33	4	3	89	28	28
$80,000 to $89,999	11	–	11	10	5	4	51	11	15
$90,000 to $99,999	12	–	11	8	–	–	31	10	10
$100,000 to $124,999	7	–	9	7	1	2	50	10	15
$125,000 to $149,999	8	–	2	2	–	1	13	3	4
$150,000 to $174,999	7	–	1	2	1	–	5	3	1
$175,000 to $199,999	1	–	–	2	1	–	2	–	–
$200,000 to $249,999	1	–	–	–	–	–	3	1	–
$250,000 to $299,999	1	–	–	–	–	–	1	–	–
$300,000 to $399,999	1	–	1	–	–	–	2	–	–
$400,000 to $499,999	–	–	–	–	–	–	–	–	–
$500,000 or more	3	1	1	–	–	–	1	1	–
Median (dollars)	31 800	36 300	35 200	44 100	26 000	37 000	52 200	35 600	36 300
Mean (dollars)	40 000	56 200	39 300	46 900	31 000	39 400	58 500	38 800	39 300
Owner-occupied mobile homes or trailers	**297**	**30**	**264**	**157**	**85**	**17**	**260**	**248**	**145**
Median (dollars)	13 500	15 000	14 300	13 200	13 800	10 000–	16 300	12 800	13 300
Mean (dollars)	21 800	20 000	23 900	19 000	23 800	17 500	24 900	17 500	19 800
CONTRACT RENT									
Specified renter-occupied housing units	**478**	**10**	**499**	**252**	**126**	**57**	**539**	**570**	**693**
Less than $100	94	1	91	32	27	15	60	83	48
$100 to $149	72	1	55	44	27	6	42	83	49
$150 to $199	82	2	89	35	26	9	57	128	94
$200 to $249	68	1	85	41	11	8	72	104	142
$250 to $299	32	1	69	23	10	5	87	57	133
$300 to $349	16	–	31	28	1	2	80	34	86
$350 to $399	11	–	14	7	–	2	45	16	59
$400 to $449	2	–	5	10	2	–	23	3	22
$450 to $499	1	–	1	4	–	1	25	–	11
$500 to $549	2	–	1	3	1	–	8	–	1
$550 to $599	1	–	–	–	–	–	–	–	3
$600 to $649	–	–	1	–	–	–	2	–	1
$650 to $699	–	–	–	–	–	–	4	–	1
$700 to $749	–	–	1	–	–	–	–	–	–
$750 to $999	–	–	–	–	–	–	–	–	–
$1,000 or more	–	–	–	–	–	–	1	–	–
No cash rent	97	4	56	25	21	9	33	62	43
Median (dollars)	163	175	193	203	146	163	260	182	246
Mean (dollars)	167	165	191	212	154	171	260	185	247
MEALS INCLUDED IN RENT									
Specified renter-occupied housing units	**478**	**10**	**499**	**252**	**126**	**57**	**539**	**570**	**693**
With meals included in rent	3	–	3	–	–	–	3	3	1
No meals included in rent	378	6	440	227	105	48	503	505	649
No cash rent	97	4	56	25	21	9	33	62	43

TIPSII [UPF] GH11A CENSUS90 71580800 10/20/92 9:02 AM MACHINE: C DATA:CENSUS90*H11ATIPSDA00. 09/18/92 15:05:46 TAPE: NONE FRAME: 431
TSF:CENSUS90*92. 09/18/92 15:11:45 UTF:CENSUS90*93. 09/18/92 15:11:45 META:CENSUS90*H11ATABLES00. 09/18/92 15:32:16

Table 5. **Age of Householder and Financial Characteristics of American Indian, Eskimo, or Aleut Households: 1990**—Con.

[For definitions of terms and meanings of symbols, see text]

American Indian/Alaska Native Area State County	Tribal Jurisdiction Statistical Area—Con.									
	Cherokee TJSA—Con.		Cheyenne-Arapaho TJSA							
	Oklahoma—Con.			Oklahoma						
	Wagoner County	Washington County	Total	Total	Beckham County	Blaine County	Caddo County	Canadian County	Custer County	Dewey County
Occupied housing units	**192**	**1 320**	**1 716**	**1 716**	**86**	**234**	**–**	**704**	**407**	**80**
AGE OF HOUSEHOLDER										
Owner-occupied housing units	**149**	**893**	**912**	**912**	**43**	**122**	**–**	**406**	**182**	**45**
Under 25 years	4	20	22	22	–	3	–	9	7	1
25 to 34 years	30	134	162	162	10	21	–	73	26	9
35 to 44 years	25	201	224	224	10	30	–	114	40	9
45 to 54 years	29	185	185	185	4	17	–	92	44	7
55 to 64 years	24	134	160	160	8	23	–	64	35	8
65 to 74 years	23	134	101	101	9	17	–	35	20	5
75 years and over	14	85	58	58	2	11	–	19	10	6
Renter-occupied housing units	**43**	**427**	**804**	**804**	**43**	**112**	**–**	**298**	**225**	**35**
Under 25 years	6	80	112	112	5	14	–	35	40	2
25 to 34 years	11	147	274	274	23	39	–	103	75	10
35 to 44 years	9	83	189	189	8	26	–	76	47	9
45 to 54 years	7	49	103	103	5	20	–	35	27	3
55 to 64 years	3	23	73	73	1	9	–	26	24	5
65 to 74 years	2	20	31	31	1	1	–	13	7	5
75 years and over	5	25	22	22	–	3	–	10	5	1
HOUSEHOLDER 65 YEARS AND OVER										
Occupied housing units	**44**	**264**	**212**	**212**	**12**	**32**	**–**	**77**	**42**	**17**
1-person households	17	136	75	75	5	10	–	36	10	6
Units in structure:										
1, detached or attached	33	225	180	180	11	28	–	61	42	13
2 or more	1	18	21	21	1	2	–	15	–	3
Mobile home, trailer, or other	10	21	11	11	–	2	–	1	–	1
Specified owner	23	164	132	132	11	21	–	50	27	8
Mean value (dollars)	43 800	37 100	35 000	35 000	38 200	39 900	–	42 800	28 800	17 600
Specified renter	7	42	51	51	1	4	–	22	11	6
Mean contract rent (dollars)	163	205	160	160	187	92	–	232	108	84
VALUE										
Specified owner-occupied housing units	**90**	**640**	**735**	**735**	**35**	**89**	**–**	**351**	**153**	**30**
Less than $20,000	17	139	177	177	13	30	–	42	42	16
$20,000 to $29,999	14	100	124	124	5	23	–	37	31	7
$30,000 to $39,999	16	115	101	101	7	15	–	44	27	3
$40,000 to $49,999	15	73	96	96	4	4	–	66	13	1
$50,000 to $59,999	11	70	70	70	–	5	–	53	9	1
$60,000 to $69,999	5	65	59	59	3	6	–	40	7	1
$70,000 to $79,999	3	24	43	43	1	2	–	28	9	1
$80,000 to $89,999	3	11	22	22	1	–	–	14	4	–
$90,000 to $99,999	3	13	12	12	–	1	–	9	2	–
$100,000 to $124,999	2	11	19	19	–	2	–	12	5	–
$125,000 to $149,999	1	13	6	6	1	1	–	2	2	–
$150,000 to $174,999	–	3	1	1	–	–	–	1	–	–
$175,000 to $199,999	–	1	2	2	–	–	–	1	1	–
$200,000 to $249,999	–	–	2	2	–	–	–	1	1	–
$250,000 to $299,999	–	1	1	1	–	–	–	1	–	–
$300,000 to $399,999	–	1	–	–	–	–	–	–	–	–
$400,000 to $499,999	–	–	–	–	–	–	–	–	–	–
$500,000 or more	–	–	–	–	–	–	–	–	–	–
Median (dollars)	38 300	36 900	36 900	36 900	29 400	24 500	–	47 900	31 800	17 500
Mean (dollars)	42 900	43 600	42 600	42 600	34 700	32 100	–	51 800	41 100	22 900
Owner-occupied mobile homes or trailers	**38**	**112**	**96**	**96**	**4**	**18**	**–**	**22**	**18**	**9**
Median (dollars)	17 500	14 800	10 000	10 000	10 000	10 000–	–	17 500	11 000	22 500
Mean (dollars)	27 300	24 600	17 600	17 600	20 800	12 100	–	26 000	14 000	26 200
CONTRACT RENT										
Specified renter-occupied housing units	**39**	**395**	**784**	**784**	**42**	**108**	**–**	**292**	**223**	**32**
Less than $100	2	28	136	136	7	38	–	21	31	20
$100 to $149	6	39	124	124	11	29	–	24	36	5
$150 to $199	9	62	144	144	9	17	–	48	56	2
$200 to $249	10	76	145	145	7	12	–	63	49	2
$250 to $299	–	63	62	62	–	2	–	32	22	–
$300 to $349	1	40	36	36	–	1	–	27	7	–
$350 to $399	–	31	25	25	1	–	–	16	8	–
$400 to $449	–	10	26	26	–	–	–	25	1	–
$450 to $499	1	6	8	8	–	–	–	6	2	–
$500 to $549	–	4	6	6	–	1	–	5	–	–
$550 to $599	–	1	8	8	–	–	–	8	–	–
$600 to $649	–	1	1	1	–	–	–	1	–	–
$650 to $699	–	–	1	1	–	–	–	1	–	–
$700 to $749	–	–	–	–	–	–	–	–	–	–
$750 to $999	–	–	–	–	–	–	–	–	–	–
$1,000 or more	–	–	–	–	–	–	–	–	–	–
No cash rent	10	34	62	62	7	8	–	15	11	3
Median (dollars)	179	233	184	184	147	121	–	234	182	80–
Mean (dollars)	187	238	196	196	149	125	–	259	187	84
MEALS INCLUDED IN RENT										
Specified renter-occupied housing units	**39**	**395**	**784**	**784**	**42**	**108**	**–**	**292**	**223**	**32**
With meals included in rent	–	–	2	2	–	–	–	–	2	–
No meals included in rent	29	361	720	720	35	100	–	277	210	29
No cash rent	10	34	62	62	7	8	–	15	11	3

TIPSII [UPF] GH11A CENSUS90 71580800 10/20/92 9:02 AM MACHINE: C DATA:CENSUS90*H11ATIPSDA00. 09/18/92 15:05:46 TAPE: NONE FRAME: 432
TSF:CENSUS90*92. 09/18/92 15:11:45 UTF:CENSUS90*93. 09/18/92 15:11:45 META:CENSUS90*H11ATABLES00. 09/18/92 15:32:16

Table 5. **Age of Householder and Financial Characteristics of American Indian, Eskimo, or Aleut Households: 1990**—Con.

[For definitions of terms and meanings of symbols, see text]

American Indian/Alaska Native Area State County	Tribal Jurisdiction Statistical Area—Con.									
	Cheyenne-Arapaho TJSA—Con.				Chickasaw TJSA					
	Oklahoma—Con.					Oklahoma				
	Ellis County	Kingfisher County	Roger Mills County	Washita County	Total	Total	Bryan County	Carter County	Cleveland County	Garvin County
Occupied housing units	**7**	**88**	**42**	**68**	**6 658**	**6 658**	**330**	**1 144**	**–**	**593**
AGE OF HOUSEHOLDER										
Owner-occupied housing units	**5**	**55**	**21**	**33**	**4 530**	**4 530**	**271**	**713**	**–**	**421**
Under 25 years	–	1	–	1	124	124	11	15	–	12
25 to 34 years	–	16	3	4	777	777	51	119	–	79
35 to 44 years	2	10	4	5	941	941	52	149	–	82
45 to 54 years	–	10	4	7	741	741	43	105	–	56
55 to 64 years	1	7	6	8	740	740	50	133	–	61
65 to 74 years	–	7	4	4	703	703	34	116	–	76
75 years and over	2	4	–	4	504	504	30	76	–	55
Renter-occupied housing units	**2**	**33**	**21**	**35**	**2 128**	**2 128**	**59**	**431**	**–**	**172**
Under 25 years	–	9	3	4	332	332	8	50	–	18
25 to 34 years	–	8	5	11	651	651	24	128	–	49
35 to 44 years	2	9	4	8	472	472	12	99	–	35
45 to 54 years	–	3	3	7	258	258	6	63	–	27
55 to 64 years	–	2	2	4	158	158	2	32	–	20
65 to 74 years	–	2	1	1	133	133	3	29	–	10
75 years and over	–	–	3	–	124	124	4	30	–	13
HOUSEHOLDER 65 YEARS AND OVER										
Occupied housing units	**2**	**13**	**8**	**9**	**1 464**	**1 464**	**71**	**251**	**–**	**154**
1-person households	1	3	1	3	672	672	33	118	–	79
Units in structure:										
1, detached or attached	2	10	5	8	1 286	1 286	59	213	–	144
2 or more	–	–	–	–	65	65	–	24	–	2
Mobile home, trailer, or other	–	3	3	1	113	113	12	14	–	8
Specified owner	2	8	1	4	834	834	36	141	–	84
Mean value (dollars)	15 800	20 600	12 500	22 900	35 900	35 900	30 600	35 200	–	30 900
Specified renter	–	2	4	1	233	233	3	55	–	23
Mean contract rent (dollars)	–	94	100	113	139	139	150	138	–	151
VALUE										
Specified owner-occupied housing units	**4**	**36**	**14**	**23**	**3 048**	**3 048**	**143**	**514**	**–**	**260**
Less than $20,000	3	15	9	7	617	617	36	104	–	64
$20,000 to $29,999	1	5	4	11	560	560	31	98	–	53
$30,000 to $39,999	–	3	–	2	599	599	27	92	–	45
$40,000 to $49,999	–	6	–	2	500	500	22	98	–	45
$50,000 to $59,999	–	2	–	–	291	291	17	45	–	25
$60,000 to $69,999	–	2	–	–	201	201	3	30	–	15
$70,000 to $79,999	–	1	1	–	112	112	5	18	–	4
$80,000 to $89,999	–	2	–	1	60	60	1	12	–	7
$90,000 to $99,999	–	–	–	–	26	26	–	4	–	–
$100,000 to $124,999	–	–	–	–	43	43	–	5	–	–
$125,000 to $149,999	–	–	–	–	18	18	1	4	–	1
$150,000 to $174,999	–	–	–	–	10	10	–	2	–	–
$175,000 to $199,999	–	–	–	–	8	8	–	1	–	1
$200,000 to $249,999	–	–	–	–	2	2	–	1	–	–
$250,000 to $299,999	–	–	–	–	–	–	–	–	–	–
$300,000 to $399,999	–	–	–	–	–	–	–	–	–	–
$400,000 to $499,999	–	–	–	–	–	–	–	–	–	–
$500,000 or more	–	–	–	–	1	1	–	–	–	–
Median (dollars)	10 000–	28 000	16 700	25 400	36 000	36 000	31 900	36 700	–	32 600
Mean (dollars)	12 400	32 400	21 400	26 200	39 900	39 900	34 000	39 700	–	35 500
Owner-occupied mobile homes or trailers	**1**	**14**	**4**	**6**	**582**	**582**	**67**	**70**	**–**	**48**
Median (dollars)	12 500	10 000	10 000–	10 000–	12 600	12 600	13 400	12 900	–	12 500
Mean (dollars)	12 500	15 800	9 000	10 200	19 400	19 400	18 900	19 800	–	16 600
CONTRACT RENT										
Specified renter-occupied housing units	**2**	**32**	**21**	**32**	**1 968**	**1 968**	**52**	**399**	**–**	**160**
Less than $100	–	2	10	7	364	364	5	68	–	33
$100 to $149	–	10	6	3	279	279	12	58	–	19
$150 to $199	1	5	1	5	378	378	8	60	–	38
$200 to $249	1	6	–	5	308	308	8	59	–	20
$250 to $299	–	2	–	4	246	246	8	58	–	12
$300 to $349	–	1	–	–	102	102	2	31	–	8
$350 to $399	–	–	–	–	45	45	–	10	–	5
$400 to $449	–	–	–	–	22	22	1	6	–	1
$450 to $499	–	–	–	–	11	11	1	3	–	–
$500 to $549	–	–	–	–	13	13	–	2	–	–
$550 to $599	–	–	–	–	3	3	–	–	–	1
$600 to $649	–	–	–	–	–	–	–	–	–	–
$650 to $699	–	–	–	–	1	1	–	–	–	–
$700 to $749	–	–	–	–	–	–	–	–	–	–
$750 to $999	–	–	–	–	–	–	–	–	–	–
$1,000 or more	–	–	–	–	–	–	–	–	–	–
No cash rent	–	6	4	8	196	196	7	44	–	23
Median (dollars)	187	158	80–	175	178	178	184	192	–	166
Mean (dollars)	188	167	82	161	185	185	192	195	–	172
MEALS INCLUDED IN RENT										
Specified renter-occupied housing units	**2**	**32**	**21**	**32**	**1 968**	**1 968**	**52**	**399**	**–**	**160**
With meals included in rent	–	–	–	–	6	6	–	2	–	1
No meals included in rent	2	26	17	24	1 766	1 766	45	353	–	136
No cash rent	–	6	4	8	196	196	7	44	–	23

TIPSII [UPF] GH11A CENSUS90 71580800 10/20/92 9:02 AM MACHINE: C DATA:CENSUS90*H11ATIPSDA00. 09/18/92 15:05:46 TAPE: NONE FRAME: 433
TSF:CENSUS90*92. 09/18/92 15:11:45 UTF:CENSUS90*93. 09/18/92 15:11:45 META:CENSUS90*H11ATABLES00. 09/18/92 15:32:16

Table 5. **Age of Householder and Financial Characteristics of American Indian, Eskimo, or Aleut Households: 1990**—Con.

[For definitions of terms and meanings of symbols, see text]

American Indian/Alaska Native Area State County	Tribal Jurisdiction Statistical Area—Con.								
	Chickasaw TJSA—Con.								
	Oklahoma—Con.								
	Grady County	Jefferson County	Johnston County	Love County	McClain County	Marshall County	Murray County	Pontotoc County	Stephens County
Occupied housing units	**627**	**89**	**487**	**151**	**468**	**353**	**431**	**1 470**	**515**
AGE OF HOUSEHOLDER									
Owner-occupied housing units	**433**	**54**	**337**	**106**	**357**	**264**	**279**	**946**	**349**
Under 25 years	10	–	10	4	9	9	6	30	8
25 to 34 years	82	9	46	21	62	43	35	167	63
35 to 44 years	96	8	70	22	72	52	53	211	74
45 to 54 years	86	4	52	15	78	46	45	161	50
55 to 64 years	61	14	49	20	56	33	50	146	67
65 to 74 years	54	6	61	13	42	57	49	148	47
75 years and over	44	13	49	11	38	24	41	83	40
Renter-occupied housing units	**194**	**35**	**150**	**45**	**111**	**89**	**152**	**524**	**166**
Under 25 years	30	3	27	6	19	7	27	109	28
25 to 34 years	69	9	45	9	34	32	47	142	63
35 to 44 years	52	7	23	16	24	16	32	123	33
45 to 54 years	16	4	20	5	12	7	18	61	19
55 to 64 years	8	7	15	3	12	9	10	32	8
65 to 74 years	8	3	10	4	5	14	12	26	9
75 years and over	11	2	10	2	5	4	6	31	6
HOUSEHOLDER 65 YEARS AND OVER									
Occupied housing units	**117**	**24**	**130**	**30**	**90**	**99**	**108**	**288**	**102**
1-person households	57	15	54	12	39	46	46	132	41
Units in structure:									
1, detached or attached	104	20	117	25	77	81	100	249	97
2 or more	5	1	2	1	1	3	4	20	2
Mobile home, trailer, or other	8	3	11	4	12	15	4	19	3
Specified owner	73	12	86	10	51	52	63	157	69
Mean value (dollars)	34 100	20 900	32 000	34 200	38 500	41 500	35 600	42 200	35 400
Specified renter	16	5	18	5	9	15	16	53	15
Mean contract rent (dollars)	183	88	82	196	205	135	161	119	144
VALUE									
Specified owner-occupied housing units	**288**	**34**	**244**	**61**	**224**	**156**	**196**	**670**	**258**
Less than $20,000	67	16	68	15	23	28	47	100	49
$20,000 to $29,999	49	8	51	11	22	31	34	110	62
$30,000 to $39,999	36	5	55	12	46	36	42	152	51
$40,000 to $49,999	41	3	33	7	39	27	30	124	31
$50,000 to $59,999	26	1	15	9	28	11	17	76	21
$60,000 to $69,999	20	1	13	1	30	14	9	44	21
$70,000 to $79,999	21	–	5	3	14	3	6	21	12
$80,000 to $89,999	9	–	2	–	8	2	4	10	5
$90,000 to $99,999	7	–	–	3	1	–	1	8	2
$100,000 to $124,999	8	–	–	–	7	1	3	16	3
$125,000 to $149,999	2	–	1	–	2	1	1	4	1
$150,000 to $174,999	1	–	–	–	2	2	–	3	–
$175,000 to $199,999	1	–	1	–	2	–	1	1	–
$200,000 to $249,999	–	–	–	–	–	–	1	–	–
$250,000 to $299,999	–	–	–	–	–	–	–	–	–
$300,000 to $399,999	–	–	–	–	–	–	–	–	–
$400,000 to $499,999	–	–	–	–	–	–	–	–	–
$500,000 or more	–	–	–	–	–	–	–	1	–
Median (dollars)	37 900	21 700	30 600	33 200	44 400	35 500	34 700	38 300	32 900
Mean (dollars)	43 000	23 800	33 400	37 300	50 100	39 000	38 500	43 100	38 000
Owner-occupied mobile homes or trailers	**71**	**6**	**26**	**14**	**55**	**56**	**28**	**102**	**39**
Median (dollars)	11 700	10 000–	11 700	12 500	14 100	13 800	14 300	12 400	10 000–
Mean (dollars)	18 700	11 800	14 500	20 600	25 500	19 200	26 600	19 400	15 300
CONTRACT RENT									
Specified renter-occupied housing units	**178**	**31**	**134**	**34**	**101**	**81**	**145**	**497**	**156**
Less than $100	16	12	44	6	8	12	35	98	27
$100 to $149	19	8	20	3	10	14	22	71	23
$150 to $199	35	4	21	4	15	25	29	112	27
$200 to $249	28	4	16	7	25	17	28	76	20
$250 to $299	35	–	7	5	18	4	8	71	20
$300 to $349	12	–	2	2	10	1	5	19	10
$350 to $399	6	–	1	1	4	1	1	12	4
$400 to $449	4	–	1	–	1	–	1	5	2
$450 to $499	1	–	1	–	–	–	1	4	–
$500 to $549	5	–	–	–	1	1	–	4	–
$550 to $599	2	–	–	–	–	–	–	–	–
$600 to $649	–	–	–	–	–	–	–	–	–
$650 to $699	1	–	–	–	–	–	–	–	–
$700 to $749	–	–	–	–	–	–	–	–	–
$750 to $999	–	–	–	–	–	–	–	–	–
$1,000 or more	–	–	–	–	–	–	–	–	–
No cash rent	14	3	21	6	9	6	15	25	23
Median (dollars)	220	108	127	206	222	164	164	177	174
Mean (dollars)	230	112	140	191	221	169	162	184	183
MEALS INCLUDED IN RENT									
Specified renter-occupied housing units	**178**	**31**	**134**	**34**	**101**	**81**	**145**	**497**	**156**
With meals included in rent	–	–	–	–	1	2	–	–	–
No meals included in rent	164	28	113	28	91	73	130	472	133
No cash rent	14	3	21	6	9	6	15	25	23

TIPSII [UPF] GH11A CENSUS90 71580800 10/20/92 9:02 AM MACHINE: C DATA:CENSUS90*H11ATIPSDA00. 09/18/92 15:05:46 TAPE: NONE FRAME: 434
TSF:CENSUS90*92. 09/18/92 15:11:45 UTF:CENSUS90*93. 09/18/92 15:11:45 META:CENSUS90*H11ATABLES00. 09/18/92 15:32:16

Table 5. **Age of Householder and Financial Characteristics of American Indian, Eskimo, or Aleut Households: 1990**—Con.

[For definitions of terms and meanings of symbols, see text]

American Indian/Alaska Native Area State County	Tribal Jurisdiction Statistical Area—Con.									
	Choctaw TJSA									
		Oklahoma								
	Total	Total	Atoka County	Bryan County	Choctaw County	Coal County	Haskell County	Hughes County	Latimer County	Le Flore County
Occupied housing units	**9 080**	**9 080**	**487**	**1 200**	**819**	**295**	**532**	**73**	**477**	**1 593**
AGE OF HOUSEHOLDER										
Owner-occupied housing units	**6 391**	**6 391**	**347**	**754**	**604**	**208**	**377**	**52**	**347**	**1 167**
Under 25 years	168	168	6	15	16	2	11	1	12	35
25 to 34 years	960	960	56	114	94	32	51	4	52	187
35 to 44 years	1 303	1 303	68	165	111	43	79	11	62	240
45 to 54 years	1 062	1 062	47	115	96	29	60	6	59	201
55 to 64 years	1 065	1 065	58	123	98	29	57	10	69	189
65 to 74 years	1 062	1 062	67	133	103	43	74	12	58	175
75 years and over	771	771	45	89	86	30	45	8	35	140
Renter-occupied housing units	**2 689**	**2 689**	**140**	**446**	**215**	**87**	**155**	**21**	**130**	**426**
Under 25 years	406	406	14	79	40	13	24	3	21	65
25 to 34 years	837	837	44	152	59	26	46	6	34	143
35 to 44 years	525	525	30	78	34	18	26	5	21	90
45 to 54 years	308	308	18	49	18	9	19	4	27	46
55 to 64 years	228	228	11	28	24	8	13	2	11	27
65 to 74 years	194	194	8	23	25	7	15	1	6	32
75 years and over	191	191	15	37	15	6	12	–	10	23
HOUSEHOLDER 65 YEARS AND OVER										
Occupied housing units	**2 218**	**2 218**	**135**	**282**	**229**	**86**	**146**	**21**	**109**	**370**
1-person households	1 016	1 016	56	139	111	39	76	10	47	166
Units in structure:										
1, detached or attached	1 945	1 945	123	248	206	73	125	21	99	326
2 or more	115	115	7	21	8	2	6	–	3	8
Mobile home, trailer, or other	158	158	5	13	15	11	15	–	7	36
Specified owner	1 185	1 185	68	159	118	39	74	11	53	210
Mean value (dollars)	32 200	32 200	28 500	37 100	32 000	26 300	34 100	15 500	32 500	29 900
Specified renter	349	349	20	54	34	12	27	1	14	50
Mean contract rent (dollars)	120	120	109	135	116	89	134	113	152	138
VALUE										
Specified owner-occupied housing units	**4 060**	**4 060**	**178**	**526**	**383**	**127**	**220**	**24**	**192**	**741**
Less than $20,000	1 054	1 054	44	142	94	40	51	10	41	176
$20,000 to $29,999	833	833	32	84	71	30	52	6	31	170
$30,000 to $39,999	912	912	53	100	100	30	56	4	47	159
$40,000 to $49,999	638	638	36	92	70	16	33	3	43	110
$50,000 to $59,999	278	278	8	42	21	4	12	–	18	61
$60,000 to $69,999	142	142	3	25	9	5	5	–	5	30
$70,000 to $79,999	85	85	1	16	10	1	2	1	5	17
$80,000 to $89,999	47	47	–	7	3	1	2	–	–	11
$90,000 to $99,999	20	20	–	4	3	–	2	–	–	2
$100,000 to $124,999	25	25	1	7	–	–	3	–	1	3
$125,000 to $149,999	8	8	–	1	–	–	2	–	1	–
$150,000 to $174,999	7	7	–	3	–	–	–	–	–	1
$175,000 to $199,999	4	4	–	2	1	–	–	–	–	–
$200,000 to $249,999	3	3	–	–	–	–	–	–	–	1
$250,000 to $299,999	3	3	–	–	1	–	–	–	–	–
$300,000 to $399,999	–	–	–	–	–	–	–	–	–	–
$400,000 to $499,999	–	–	–	–	–	–	–	–	–	–
$500,000 or more	1	1	–	1	–	–	–	–	–	–
Median (dollars)	31 500	31 500	33 000	34 400	32 900	27 700	31 100	22 500	34 800	31 400
Mean (dollars)	34 300	34 300	31 800	38 200	34 200	29 200	33 900	25 500	35 200	34 200
Owner-occupied mobile homes or trailers	**738**	**738**	**46**	**76**	**43**	**23**	**56**	**6**	**50**	**159**
Median (dollars)	11 700	11 700	10 000–	10 000–	13 500	10 000–	11 500	15 000	11 400	14 700
Mean (dollars)	19 500	19 500	13 500	14 000	16 600	17 400	17 100	23 800	17 100	27 700
CONTRACT RENT										
Specified renter-occupied housing units	**2 429**	**2 429**	**127**	**419**	**184**	**78**	**138**	**16**	**109**	**385**
Less than $100	521	521	38	56	63	20	26	–	32	52
$100 to $149	440	440	22	54	41	20	35	5	25	69
$150 to $199	540	540	36	115	24	20	24	4	13	96
$200 to $249	387	387	12	97	18	7	28	3	15	73
$250 to $299	153	153	4	25	8	3	4	1	5	22
$300 to $349	76	76	2	23	3	1	1	–	–	18
$350 to $399	27	27	–	5	3	–	–	–	5	3
$400 to $449	9	9	–	3	–	–	–	–	–	2
$450 to $499	6	6	–	3	–	–	–	–	–	1
$500 to $549	1	1	–	–	–	–	–	–	–	1
$550 to $599	3	3	–	2	–	–	–	–	–	–
$600 to $649	–	–	–	–	–	–	–	–	–	–
$650 to $699	–	–	–	–	–	–	–	–	–	–
$700 to $749	–	–	–	–	–	–	–	–	–	–
$750 to $999	–	–	–	–	–	–	–	–	–	–
$1,000 or more	–	–	–	–	–	–	–	–	–	–
No cash rent	266	266	13	36	24	7	20	3	14	48
Median (dollars)	159	159	141	181	119	131	147	163	134	172
Mean (dollars)	161	161	134	185	131	135	150	170	144	175
MEALS INCLUDED IN RENT										
Specified renter-occupied housing units	**2 429**	**2 429**	**127**	**419**	**184**	**78**	**138**	**16**	**109**	**385**
With meals included in rent	3	3	2	–	–	–	–	–	–	–
No meals included in rent	2 160	2 160	112	383	160	71	118	13	95	337
No cash rent	266	266	13	36	24	7	20	3	14	48

TIPSII [UPF] GH11A CENSUS90 71580800 10/20/92 9:02 AM MACHINE: C DATA:CENSUS90*H11ATIPSDA00. 09/18/92 15:05:46 TAPE: NONE FRAME: 435
TSF:CENSUS90*92. 09/18/92 15:11:45 UTF:CENSUS90*93. 09/18/92 15:11:45 META:CENSUS90*H11ATABLES00. 09/18/92 15:32:16

Table 5. **Age of Householder and Financial Characteristics of American Indian, Eskimo, or Aleut Households: 1990**—Con.

[For definitions of terms and meanings of symbols, see text]

American Indian/Alaska Native Area State County	Tribal Jurisdiction Statistical Area—Con.									
	Choctaw TJSA—Con.			Creek TJSA						
	Oklahoma—Con.				Oklahoma					
	McCurtain County	Pittsburg County	Pushmataha County	Total	Total	Creek County	Hughes County	McIntosh County	Mayes County	Muskogee County
Occupied housing units	**1 424**	**1 623**	**557**	**14 389**	**14 389**	**1 520**	**618**	**841**	**7**	**1 606**
AGE OF HOUSEHOLDER										
Owner-occupied housing units	**947**	**1 175**	**413**	**8 828**	**8 828**	**1 118**	**427**	**612**	**6**	**1 035**
Under 25 years	30	31	9	212	212	24	12	9	–	30
25 to 34 years	138	169	63	1 514	1 514	212	53	77	–	168
35 to 44 years	222	235	67	2 010	2 010	237	76	109	2	257
45 to 54 years	166	202	81	1 704	1 704	242	72	92	1	177
55 to 64 years	149	212	71	1 401	1 401	167	80	125	1	150
65 to 74 years	152	184	61	1 221	1 221	142	80	119	1	144
75 years and over	90	142	61	766	766	94	54	81	1	109
Renter-occupied housing units	**477**	**448**	**144**	**5 561**	**5 561**	**402**	**191**	**229**	**1**	**571**
Under 25 years	64	60	23	823	823	60	16	28	–	84
25 to 34 years	148	139	40	1 847	1 847	126	52	67	1	170
35 to 44 years	98	96	29	1 186	1 186	89	40	29	–	118
45 to 54 years	56	52	10	676	676	51	24	18	–	62
55 to 64 years	54	35	15	393	393	24	12	32	–	44
65 to 74 years	27	33	17	340	340	29	35	28	–	36
75 years and over	30	33	10	296	296	23	12	27	–	57
HOUSEHOLDER 65 YEARS AND OVER										
Occupied housing units	**299**	**392**	**149**	**2 623**	**2 623**	**288**	**181**	**255**	**2**	**346**
1-person households	115	187	70	1 222	1 222	138	75	117	–	180
Units in structure:										
1, detached or attached	265	331	128	2 110	2 110	239	164	205	1	282
2 or more	20	32	8	330	330	21	4	15	–	48
Mobile home, trailer, or other	14	29	13	183	183	28	13	35	1	16
Specified owner	155	230	68	1 468	1 468	162	94	114	1	202
Mean value (dollars)	32 400	33 600	31 100	45 200	45 200	37 900	25 700	33 800	12 500	38 900
Specified renter	51	63	23	608	608	48	41	48	–	93
Mean contract rent (dollars)	91	129	84	201	201	154	84	89	–	168
VALUE										
Specified owner-occupied housing units	**627**	**796**	**246**	**6 730**	**6 730**	**719**	**310**	**358**	**3**	**823**
Less than $20,000	194	196	66	818	818	93	133	78	2	121
$20,000 to $29,999	136	174	47	813	813	110	61	70	–	151
$30,000 to $39,999	147	147	69	1 064	1 064	127	51	68	1	170
$40,000 to $49,999	78	121	36	1 206	1 206	140	43	71	–	155
$50,000 to $59,999	41	57	14	924	924	87	13	25	–	92
$60,000 to $69,999	15	41	4	691	691	62	3	21	–	56
$70,000 to $79,999	6	22	4	400	400	37	1	13	–	28
$80,000 to $89,999	1	19	3	270	270	21	3	4	–	18
$90,000 to $99,999	1	6	2	175	175	14	1	3	–	13
$100,000 to $124,999	4	6	–	171	171	19	1	3	–	12
$125,000 to $149,999	1	2	1	83	83	5	–	1	–	4
$150,000 to $174,999	1	2	–	46	46	3	–	–	–	–
$175,000 to $199,999	1	–	–	17	17	1	–	–	–	1
$200,000 to $249,999	–	2	–	24	24	–	–	1	–	1
$250,000 to $299,999	1	1	–	10	10	–	–	–	–	–
$300,000 to $399,999	–	–	–	8	8	–	–	–	–	–
$400,000 to $499,999	–	–	–	3	3	–	–	–	–	–
$500,000 or more	–	–	–	7	7	–	–	–	–	1
Median (dollars)	28 800	32 000	31 300	45 200	45 200	41 900	22 800	34 400	12 500	38 100
Mean (dollars)	31 000	36 600	32 100	51 300	51 300	45 700	26 700	37 100	18 000	42 100
Owner-occupied mobile homes or trailers	**81**	**153**	**45**	**866**	**866**	**215**	**29**	**101**	**2**	**88**
Median (dollars)	12 300	13 400	10 000–	14 500	14 500	19 500	10 000–	14 200	62 500	10 500
Mean (dollars)	19 600	17 600	20 900	21 500	21 500	24 100	14 700	21 800	80 000	18 400
CONTRACT RENT										
Specified renter-occupied housing units	**434**	**411**	**128**	**5 360**	**5 360**	**381**	**174**	**194**	**1**	**554**
Less than $100	113	70	51	596	596	52	78	67	–	43
$100 to $149	98	51	20	399	399	32	26	32	–	63
$150 to $199	84	103	21	653	653	54	32	39	–	86
$200 to $249	53	69	12	915	915	87	8	16	–	115
$250 to $299	33	41	7	884	884	57	6	5	–	120
$300 to $349	11	17	–	600	600	37	2	4	–	44
$350 to $399	1	10	–	430	430	17	1	3	–	19
$400 to $449	2	2	–	260	260	6	–	1	–	10
$450 to $499	–	2	–	140	140	–	–	–	–	1
$500 to $549	–	–	–	64	64	3	–	–	–	1
$550 to $599	–	1	–	32	32	–	–	–	–	–
$600 to $649	–	–	–	24	24	1	–	–	–	–
$650 to $699	–	–	–	15	15	–	–	–	–	–
$700 to $749	–	–	–	11	11	–	–	–	–	–
$750 to $999	–	–	–	15	15	1	–	–	–	–
$1,000 or more	–	–	–	8	8	–	–	–	–	1
No cash rent	39	45	17	314	314	34	21	27	1	51
Median (dollars)	143	178	111	248	248	219	97	122	–	221
Mean (dollars)	148	181	120	254	254	216	113	131	–	222
MEALS INCLUDED IN RENT										
Specified renter-occupied housing units	**434**	**411**	**128**	**5 360**	**5 360**	**381**	**174**	**194**	**1**	**554**
With meals included in rent	1	–	–	9	9	1	–	1	–	–
No meals included in rent	394	366	111	5 037	5 037	346	153	166	–	503
No cash rent	39	45	17	314	314	34	21	27	1	51

TIPSII [UPF] GH11A CENSUS90 71580800 10/20/92 9:02 AM MACHINE: C DATA:CENSUS90*H11ATIPSDA00. 09/18/92 15:05:46 TAPE: NONE FRAME: 436
TSF:CENSUS90*92. 09/18/92 15:11:45 UTF:CENSUS90*93. 09/18/92 15:11:45 META:CENSUS90*H11ATABLES00. 09/18/92 15:32:16

Table 5. **Age of Householder and Financial Characteristics of American Indian, Eskimo, or Aleut Households: 1990**—Con.

[For definitions of terms and meanings of symbols, see text]

American Indian/Alaska Native Area State County	Tribal Jurisdiction Statistical Area—Con.								
	Creek TJSA—Con.					Iowa TJSA			
	Oklahoma—Con.						Oklahoma		
	Okfuskee County	Okmulgee County	Rogers County	Tulsa County	Wagoner County	Total	Total	Lincoln County	Logan County
Occupied housing units	**630**	**1 368**	**82**	**6 605**	**1 112**	**64**	**64**	**53**	**4**
AGE OF HOUSEHOLDER									
Owner-occupied housing units	**424**	**900**	**65**	**3 429**	**812**	**52**	**52**	**44**	**2**
Under 25 years	12	23	3	69	30	–	–	–	–
25 to 34 years	65	148	15	625	151	9	9	8	1
35 to 44 years	81	206	22	810	210	14	14	13	–
45 to 54 years	73	165	13	708	161	11	11	10	1
55 to 64 years	69	135	9	547	118	8	8	6	–
65 to 74 years	64	126	1	456	88	7	7	4	–
75 years and over	60	97	2	214	54	3	3	3	–
Renter-occupied housing units	**206**	**468**	**17**	**3 176**	**300**	**12**	**12**	**9**	**2**
Under 25 years	22	69	2	498	44	2	2	2	–
25 to 34 years	51	132	7	1 134	107	4	4	3	1
35 to 44 years	55	111	6	669	69	4	4	2	1
45 to 54 years	28	53	–	396	44	2	2	2	–
55 to 64 years	19	39	–	208	15	–	–	–	–
65 to 74 years	16	31	1	158	6	–	–	–	–
75 years and over	15	33	1	113	15	–	–	–	–
HOUSEHOLDER 65 YEARS AND OVER									
Occupied housing units	**155**	**287**	**5**	**941**	**163**	**10**	**10**	**7**	**–**
1-person households	70	122	2	436	82	–	–	–	–
Units in structure:									
1, detached or attached	129	245	1	703	141	9	9	6	–
2 or more	11	27	2	196	6	–	–	–	–
Mobile home, trailer, or other	15	15	2	42	16	1	1	1	–
Specified owner	65	151	–	577	102	7	7	4	–
Mean value (dollars)	25 700	31 500	–	61 100	44 100	38 400	38 400	34 100	–
Specified renter	25	62	2	269	20	–	–	–	–
Mean contract rent (dollars)	92	136	139	280	147	–	–	–	–
VALUE									
Specified owner-occupied housing units	**256**	**652**	**40**	**3 002**	**567**	**27**	**27**	**22**	**1**
Less than $20,000	81	161	2	100	47	10	10	7	1
$20,000 to $29,999	71	127	1	169	53	5	5	5	–
$30,000 to $39,999	48	147	7	337	108	2	2	2	–
$40,000 to $49,999	34	110	7	566	80	4	4	4	–
$50,000 to $59,999	13	48	14	548	84	4	4	3	–
$60,000 to $69,999	5	22	2	450	70	2	2	1	–
$70,000 to $79,999	1	12	2	262	44	–	–	–	–
$80,000 to $89,999	1	11	1	176	35	–	–	–	–
$90,000 to $99,999	1	6	2	117	18	–	–	–	–
$100,000 to $124,999	1	7	1	109	18	–	–	–	–
$125,000 to $149,999	–	1	1	65	6	–	–	–	–
$150,000 to $174,999	–	–	–	40	3	–	–	–	–
$175,000 to $199,999	–	–	–	14	1	–	–	–	–
$200,000 to $249,999	–	–	–	22	–	–	–	–	–
$250,000 to $299,999	–	–	–	10	–	–	–	–	–
$300,000 to $399,999	–	–	–	8	–	–	–	–	–
$400,000 to $499,999	–	–	–	3	–	–	–	–	–
$500,000 or more	–	–	–	6	–	–	–	–	–
Median (dollars)	26 500	32 300	55 000	55 400	49 400	27 500	27 500	28 300	10 000–
Mean (dollars)	29 000	34 600	55 900	64 500	52 900	31 900	31 900	31 900	9 000
Owner-occupied mobile homes or trailers	**43**	**80**	**14**	**155**	**139**	**7**	**7**	**5**	**1**
Median (dollars)	13 100	15 400	16 300	12 400	16 300	17 500	17 500	12 500	27 500
Mean (dollars)	19 700	21 300	17 800	20 900	21 600	25 800	25 800	18 100	27 500
CONTRACT RENT									
Specified renter-occupied housing units	**180**	**440**	**17**	**3 138**	**281**	**9**	**9**	**8**	**1**
Less than $100	65	121	3	147	20	1	1	1	–
$100 to $149	46	65	1	114	20	1	1	1	–
$150 to $199	37	84	2	268	51	4	4	3	1
$200 to $249	11	64	3	555	56	–	–	–	–
$250 to $299	5	38	3	609	41	–	–	–	–
$300 to $349	1	12	2	474	24	–	–	–	–
$350 to $399	–	6	1	354	29	1	1	1	–
$400 to $449	–	3	2	230	8	–	–	–	–
$450 to $499	–	1	–	131	7	–	–	–	–
$500 to $549	–	1	–	56	3	–	–	–	–
$550 to $599	–	–	–	30	2	–	–	–	–
$600 to $649	–	–	–	23	–	–	–	–	–
$650 to $699	–	–	–	14	1	–	–	–	–
$700 to $749	–	–	–	11	–	–	–	–	–
$750 to $999	–	–	–	14	–	–	–	–	–
$1,000 or more	–	–	–	7	–	–	–	–	–
No cash rent	15	45	–	101	19	2	2	2	–
Median (dollars)	117	156	221	284	225	159	159	158	163
Mean (dollars)	119	158	232	298	246	172	172	173	163
MEALS INCLUDED IN RENT									
Specified renter-occupied housing units	**180**	**440**	**17**	**3 138**	**281**	**9**	**9**	**8**	**1**
With meals included in rent	–	1	–	6	–	–	–	–	–
No meals included in rent	165	394	17	3 031	262	7	7	6	1
No cash rent	15	45	–	101	19	2	2	2	–

TIPSII [UPF] GH11A CENSUS90 71580800 10/20/92 9:02 AM MACHINE: C DATA:CENSUS90*H11ATIPSDA00. 09/18/92 15:05:46 TAPE: NONE FRAME: 437
TSF:CENSUS90*92. 09/18/92 15:11:45 UTF:CENSUS90*93. 09/18/92 15:11:45 META:CENSUS90*H11ATABLES00. 09/18/92 15:32:16

Table 5. **Age of Householder and Financial Characteristics of American Indian, Eskimo, or Aleut Households: 1990**—Con.

[For definitions of terms and meanings of symbols, see text]

American Indian/Alaska Native Area State County	Tribal Jurisdiction Statistical Area—Con.									
	Iowa TJSA—Con.		Kaw TJSA			Kiowa-Comanche-Apache-Fort Sill Apache TJSA				
	Oklahoma—Con.			Oklahoma			Oklahoma			
	Oklahoma County	Payne County	Total	Total	Kay County	Total	Total	Caddo County	Comanche County	Cotton County
Occupied housing units	**–**	**7**	**208**	**208**	**208**	**3 511**	**3 511**	**1 372**	**1 399**	**157**
AGE OF HOUSEHOLDER										
Owner-occupied housing units	**–**	**6**	**161**	**161**	**161**	**2 123**	**2 123**	**791**	**868**	**111**
Under 25 years	–	–	5	5	5	46	46	9	24	2
25 to 34 years	–	–	29	29	29	340	340	103	149	17
35 to 44 years	–	1	37	37	37	441	441	174	180	27
45 to 54 years	–	–	27	27	27	405	405	150	174	16
55 to 64 years	–	2	23	23	23	391	391	160	154	21
65 to 74 years	–	3	27	27	27	294	294	114	116	13
75 years and over	–	–	13	13	13	206	206	81	71	15
Renter-occupied housing units	**–**	**1**	**47**	**47**	**47**	**1 388**	**1 388**	**581**	**531**	**46**
Under 25 years	–	–	11	11	11	208	208	86	82	9
25 to 34 years	–	–	11	11	11	487	487	199	196	14
35 to 44 years	–	1	7	7	7	303	303	124	119	9
45 to 54 years	–	–	9	9	9	160	160	75	55	3
55 to 64 years	–	–	2	2	2	117	117	49	42	7
65 to 74 years	–	–	4	4	4	76	76	27	29	3
75 years and over	–	–	3	3	3	37	37	21	8	1
HOUSEHOLDER 65 YEARS AND OVER										
Occupied housing units	**–**	**3**	**47**	**47**	**47**	**613**	**613**	**243**	**224**	**32**
1-person households	–	–	18	18	18	208	208	85	65	13
Units in structure:										
1, detached or attached	–	3	41	41	41	551	551	215	203	28
2 or more	–	–	2	2	2	34	34	20	8	1
Mobile home, trailer, or other	–	–	4	4	4	28	28	8	13	3
Specified owner	–	3	33	33	33	388	388	158	146	17
Mean value (dollars)	–	44 200	44 400	44 400	44 400	34 900	34 900	33 200	40 600	29 700
Specified renter	–	–	6	6	6	108	108	46	34	4
Mean contract rent (dollars)	–	–	225	225	225	143	143	144	138	94
VALUE										
Specified owner-occupied housing units	**–**	**4**	**133**	**133**	**133**	**1 693**	**1 693**	**658**	**682**	**80**
Less than $20,000	–	2	10	10	10	322	322	149	67	22
$20,000 to $29,999	–	–	13	13	13	329	329	158	98	16
$30,000 to $39,999	–	–	22	22	22	331	331	157	121	10
$40,000 to $49,999	–	–	34	34	34	255	255	75	134	14
$50,000 to $59,999	–	1	7	7	7	194	194	58	99	9
$60,000 to $69,999	–	1	14	14	14	112	112	24	72	4
$70,000 to $79,999	–	–	18	18	18	61	61	16	36	1
$80,000 to $89,999	–	–	4	4	4	26	26	4	18	1
$90,000 to $99,999	–	–	3	3	3	20	20	6	13	–
$100,000 to $124,999	–	–	6	6	6	25	25	4	13	3
$125,000 to $149,999	–	–	1	1	1	7	7	2	5	–
$150,000 to $174,999	–	–	1	1	1	7	7	3	4	–
$175,000 to $199,999	–	–	–	–	–	–	–	–	–	–
$200,000 to $249,999	–	–	–	–	–	1	1	–	1	–
$250,000 to $299,999	–	–	–	–	–	2	2	2	–	–
$300,000 to $399,999	–	–	–	–	–	–	–	–	–	–
$400,000 to $499,999	–	–	–	–	–	–	–	–	–	–
$500,000 or more	–	–	–	–	–	1	1	–	1	–
Median (dollars)	–	35 000	46 100	46 100	46 100	35 000	35 000	31 100	43 900	31 700
Mean (dollars)	–	37 500	52 500	52 500	52 500	40 200	40 200	35 400	48 000	36 500
Owner-occupied mobile homes or trailers	**–**	**1**	**14**	**14**	**14**	**142**	**142**	**35**	**74**	**6**
Median (dollars)	–	62 500	22 500	22 500	22 500	12 400	12 400	12 800	12 200	17 500
Mean (dollars)	–	62 500	45 500	45 500	45 500	17 300	17 300	20 300	17 000	18 000
CONTRACT RENT										
Specified renter-occupied housing units	**–**	**–**	**44**	**44**	**44**	**1 337**	**1 337**	**569**	**512**	**41**
Less than $100	–	–	6	6	6	280	280	146	79	5
$100 to $149	–	–	7	7	7	155	155	90	21	10
$150 to $199	–	–	6	6	6	288	288	158	69	14
$200 to $249	–	–	2	2	2	201	201	83	92	6
$250 to $299	–	–	9	9	9	139	139	38	86	2
$300 to $349	–	–	3	3	3	80	80	11	59	1
$350 to $399	–	–	5	5	5	50	50	4	38	–
$400 to $449	–	–	–	–	–	14	14	1	12	–
$450 to $499	–	–	1	1	1	10	10	–	8	–
$500 to $549	–	–	–	–	–	5	5	–	5	–
$550 to $599	–	–	–	–	–	3	3	–	3	–
$600 to $649	–	–	–	–	–	1	1	–	1	–
$650 to $699	–	–	1	1	1	2	2	–	2	–
$700 to $749	–	–	–	–	–	1	1	–	1	–
$750 to $999	–	–	–	–	–	–	–	–	–	–
$1,000 or more	–	–	–	–	–	–	–	–	–	–
No cash rent	–	–	4	4	4	108	108	38	36	3
Median (dollars)	–	–	238	238	238	175	175	157	234	163
Mean (dollars)	–	–	226	226	226	186	186	152	235	161
MEALS INCLUDED IN RENT										
Specified renter-occupied housing units	**–**	**–**	**44**	**44**	**44**	**1 337**	**1 337**	**569**	**512**	**41**
With meals included in rent	–	–	–	–	–	4	4	3	–	–
No meals included in rent	–	–	40	40	40	1 225	1 225	528	476	38
No cash rent	–	–	4	4	4	108	108	38	36	3

TIPSII [UPF] GH11A CENSUS90 71580800 10/20/92 9:02 AM MACHINE: C DATA:CENSUS90*H11ATIPSDA00. 09/18/92 15:05:46 TAPE: NONE FRAME: 438
TSF:CENSUS90*92. 09/18/92 15:11:45 UTF:CENSUS90*93. 09/18/92 15:11:45 META:CENSUS90*H11ATABLES00. 09/18/92 15:32:16

Table 5. **Age of Householder and Financial Characteristics of American Indian, Eskimo, or Aleut Households: 1990**—Con.

[For definitions of terms and meanings of symbols, see text]

American Indian/Alaska Native Area / State / County	Tribal Jurisdiction Statistical Area—Con.							
	Kiowa-Comanche-Apache-Fort Sill Apache TJSA—Con.							
	Oklahoma—Con.							
	Grady County	Greer County	Harmon County	Jackson County	Jefferson County	Kiowa County	Stephens County	Tillman County
Occupied housing units	**36**	**27**	**10**	**149**	**31**	**211**	**20**	**99**
AGE OF HOUSEHOLDER								
Owner-occupied housing units	**28**	**12**	**6**	**96**	**22**	**107**	**13**	**69**
Under 25 years	–	1	–	3	1	4	1	1
25 to 34 years	9	3	2	23	6	9	4	15
35 to 44 years	7	3	–	13	1	17	5	14
45 to 54 years	6	–	3	22	5	14	1	14
55 to 64 years	3	1	–	16	4	22	–	10
65 to 74 years	2	2	–	11	2	22	–	12
75 years and over	1	2	1	8	3	19	2	3
Renter-occupied housing units	**8**	**15**	**4**	**53**	**9**	**104**	**7**	**30**
Under 25 years	–	3	–	5	2	14	–	7
25 to 34 years	5	3	2	20	2	33	4	9
35 to 44 years	1	1	1	15	2	25	1	5
45 to 54 years	–	3	–	4	–	14	2	4
55 to 64 years	2	1	–	5	1	9	–	1
65 to 74 years	–	3	–	4	2	5	–	3
75 years and over	–	1	1	–	–	4	–	1
HOUSEHOLDER 65 YEARS AND OVER								
Occupied housing units	**3**	**8**	**2**	**23**	**7**	**50**	**2**	**19**
1-person households	2	5	1	10	3	12	2	10
Units in structure:								
1, detached or attached	3	8	1	20	6	47	2	18
2 or more	–	–	1	2	1	1	–	–
Mobile home, trailer, or other	–	–	–	1	–	2	–	1
Specified owner	2	4	–	16	3	27	1	14
Mean value (dollars)	15 800	14 500	–	42 700	24 700	25 100	32 500	20 400
Specified renter	–	4	1	4	2	9	–	4
Mean contract rent (dollars)	–	204	50	232	137	117	–	157
VALUE								
Specified owner-occupied housing units	**16**	**12**	**5**	**75**	**19**	**80**	**9**	**57**
Less than $20,000	5	5	1	13	6	30	–	24
$20,000 to $29,999	2	3	3	11	6	19	1	12
$30,000 to $39,999	1	4	1	14	2	9	2	10
$40,000 to $49,999	3	–	–	13	–	8	3	5
$50,000 to $59,999	2	–	–	9	4	8	1	4
$60,000 to $69,999	2	–	–	7	–	2	–	1
$70,000 to $79,999	–	–	–	3	1	1	2	1
$80,000 to $89,999	–	–	–	2	–	1	–	–
$90,000 to $99,999	1	–	–	–	–	–	–	–
$100,000 to $124,999	–	–	–	3	–	2	–	–
$125,000 to $149,999	–	–	–	–	–	–	–	–
$150,000 to $174,999	–	–	–	–	–	–	–	–
$175,000 to $199,999	–	–	–	–	–	–	–	–
$200,000 to $249,999	–	–	–	–	–	–	–	–
$250,000 to $299,999	–	–	–	–	–	–	–	–
$300,000 to $399,999	–	–	–	–	–	–	–	–
$400,000 to $499,999	–	–	–	–	–	–	–	–
$500,000 or more	–	–	–	–	–	–	–	–
Median (dollars)	37 500	25 000	23 800	38 800	26 900	24 200	43 800	25 300
Mean (dollars)	37 800	22 500	23 500	42 200	31 000	30 100	47 500	26 900
Owner-occupied mobile homes or trailers	**9**	**–**	**–**	**7**	**–**	**3**	**1**	**7**
Median (dollars)	15 800	–	–	10 800	–	10 000–	22 500	16 300
Mean (dollars)	15 400	–	–	11 700	–	9 000	22 500	16 700
CONTRACT RENT								
Specified renter-occupied housing units	**6**	**15**	**3**	**50**	**8**	**98**	**5**	**30**
Less than $100	–	2	2	3	–	38	–	5
$100 to $149	2	1	–	7	2	15	2	5
$150 to $199	1	5	1	11	2	16	–	11
$200 to $249	–	2	–	5	1	10	–	2
$250 to $299	–	3	–	3	1	3	–	3
$300 to $349	2	–	–	6	–	1	–	–
$350 to $399	–	–	–	4	–	1	3	–
$400 to $449	–	–	–	1	–	–	–	–
$450 to $499	–	–	–	2	–	–	–	–
$500 to $549	–	–	–	–	–	–	–	–
$550 to $599	–	–	–	–	–	–	–	–
$600 to $649	–	–	–	–	–	–	–	–
$650 to $699	–	–	–	–	–	–	–	–
$700 to $749	–	–	–	–	–	–	–	–
$750 to $999	–	–	–	–	–	–	–	–
$1,000 or more	–	–	–	–	–	–	–	–
No cash rent	1	2	–	8	2	14	–	4
Median (dollars)	163	172	80–	200	163	110	354	158
Mean (dollars)	208	178	88	229	183	122	268	150
MEALS INCLUDED IN RENT								
Specified renter-occupied housing units	**6**	**15**	**3**	**50**	**8**	**98**	**5**	**30**
With meals included in rent	–	–	–	–	–	–	1	–
No meals included in rent	5	13	3	42	6	84	4	26
No cash rent	1	2	–	8	2	14	–	4

TIPSII [UPF] GH11A CENSUS90 71580800 10/20/92 9:02 AM MACHINE: C DATA:CENSUS90*H11ATIPSDA00. 09/18/92 15:05:46 TAPE: NONE FRAME: 439
TSF:CENSUS90*92. 09/18/92 15:11:45 UTF:CENSUS90*93. 09/18/92 15:11:45 META:CENSUS90*H11ATABLES00. 09/18/92 15:32:16

Table 5. **Age of Householder and Financial Characteristics of American Indian, Eskimo, or Aleut Households: 1990**—Con.

[For definitions of terms and meanings of symbols, see text]

American Indian/Alaska Native Area State County	Tribal Jurisdiction Statistical Area—Con.									
	Otoe-Missouria TJSA				Pawnee TJSA			Sac and Fox TJSA		
		Oklahoma				Oklahoma			Oklahoma	
	Total	Total	Noble County	Pawnee County	Total	Total	Pawnee County	Total	Total	Lincoln County
Occupied housing units	**130**	**130**	**127**	**3**	**512**	**512**	**512**	**1 382**	**1 382**	**351**
AGE OF HOUSEHOLDER										
Owner-occupied housing units	**65**	**65**	**62**	**3**	**354**	**354**	**354**	**928**	**928**	**270**
Under 25 years	1	1	1	–	10	10	10	23	23	4
25 to 34 years	3	3	3	–	57	57	57	167	167	45
35 to 44 years	12	12	12	–	80	80	80	230	230	75
45 to 54 years	10	10	9	1	73	73	73	152	152	45
55 to 64 years	12	12	12	–	57	57	57	166	166	54
65 to 74 years	16	16	14	2	40	40	40	100	100	23
75 years and over	11	11	11	–	37	37	37	90	90	24
Renter-occupied housing units	**65**	**65**	**65**	**–**	**158**	**158**	**158**	**454**	**454**	**81**
Under 25 years	6	6	6	–	13	13	13	71	71	10
25 to 34 years	13	13	13	–	47	47	47	133	133	24
35 to 44 years	16	16	16	–	46	46	46	91	91	19
45 to 54 years	10	10	10	–	23	23	23	45	45	8
55 to 64 years	9	9	9	–	11	11	11	44	44	6
65 to 74 years	4	4	4	–	14	14	14	41	41	8
75 years and over	7	7	7	–	4	4	4	29	29	6
HOUSEHOLDER 65 YEARS AND OVER										
Occupied housing units	**38**	**38**	**36**	**2**	**95**	**95**	**95**	**260**	**260**	**61**
1-person households	14	14	13	1	39	39	39	116	116	25
Units in structure:										
1, detached or attached	38	38	36	2	76	76	76	209	209	44
2 or more	–	–	–	–	7	7	7	34	34	5
Mobile home, trailer, or other	–	–	–	–	12	12	12	17	17	12
Specified owner	21	21	21	–	52	52	52	133	133	22
Mean value (dollars)	22 000	22 000	22 000	–	31 600	31 600	31 600	33 600	33 600	29 300
Specified renter	11	11	11	–	17	17	17	70	70	14
Mean contract rent (dollars)	63	63	63	–	117	117	117	126	126	139
VALUE										
Specified owner-occupied housing units	**49**	**49**	**49**	**–**	**203**	**203**	**203**	**718**	**718**	**166**
Less than $20,000	22	22	22	–	61	61	61	109	109	32
$20,000 to $29,999	12	12	12	–	33	33	33	124	124	26
$30,000 to $39,999	6	6	6	–	40	40	40	171	171	34
$40,000 to $49,999	3	3	3	–	25	25	25	158	158	42
$50,000 to $59,999	4	4	4	–	12	12	12	78	78	19
$60,000 to $69,999	1	1	1	–	12	12	12	35	35	5
$70,000 to $79,999	–	–	–	–	6	6	6	17	17	2
$80,000 to $89,999	1	1	1	–	4	4	4	9	9	3
$90,000 to $99,999	–	–	–	–	1	1	1	5	5	2
$100,000 to $124,999	–	–	–	–	5	5	5	6	6	1
$125,000 to $149,999	–	–	–	–	3	3	3	2	2	–
$150,000 to $174,999	–	–	–	–	–	–	–	1	1	–
$175,000 to $199,999	–	–	–	–	–	–	–	1	1	–
$200,000 to $249,999	–	–	–	–	1	1	1	2	2	–
$250,000 to $299,999	–	–	–	–	–	–	–	–	–	–
$300,000 to $399,999	–	–	–	–	–	–	–	–	–	–
$400,000 to $499,999	–	–	–	–	–	–	–	–	–	–
$500,000 or more	–	–	–	–	–	–	–	–	–	–
Median (dollars)	21 400	21 400	21 400	–	32 300	32 300	32 300	37 500	37 500	37 500
Mean (dollars)	25 700	25 700	25 700	–	37 500	37 500	37 500	39 500	39 500	37 100
Owner-occupied mobile homes or trailers	**7**	**7**	**6**	**1**	**95**	**95**	**95**	**73**	**73**	**42**
Median (dollars)	28 800	28 800	30 000	27 500	14 200	14 200	14 200	16 300	16 300	17 000
Mean (dollars)	26 300	26 300	26 100	27 500	19 600	19 600	19 600	22 300	22 300	20 500
CONTRACT RENT										
Specified renter-occupied housing units	**63**	**63**	**63**	**–**	**147**	**147**	**147**	**440**	**440**	**78**
Less than $100	44	44	44	–	26	26	26	141	141	18
$100 to $149	4	4	4	–	24	24	24	35	35	6
$150 to $199	7	7	7	–	34	34	34	68	68	14
$200 to $249	2	2	2	–	21	21	21	52	52	12
$250 to $299	–	–	–	–	15	15	15	58	58	10
$300 to $349	–	–	–	–	4	4	4	28	28	6
$350 to $399	–	–	–	–	1	1	1	16	16	1
$400 to $449	–	–	–	–	1	1	1	3	3	–
$450 to $499	–	–	–	–	–	–	–	1	1	–
$500 to $549	–	–	–	–	–	–	–	2	2	–
$550 to $599	–	–	–	–	–	–	–	–	–	–
$600 to $649	–	–	–	–	–	–	–	1	1	–
$650 to $699	–	–	–	–	–	–	–	–	–	–
$700 to $749	–	–	–	–	–	–	–	–	–	–
$750 to $999	–	–	–	–	–	–	–	–	–	–
$1,000 or more	–	–	–	–	1	1	1	–	–	–
No cash rent	6	6	6	–	20	20	20	35	35	11
Median (dollars)	80–	80–	80–	–	164	164	164	167	167	184
Mean (dollars)	81	81	81	–	175	175	175	171	171	176
MEALS INCLUDED IN RENT										
Specified renter-occupied housing units	**63**	**63**	**63**	**–**	**147**	**147**	**147**	**440**	**440**	**78**
With meals included in rent	–	–	–	–	–	–	–	2	2	–
No meals included in rent	57	57	57	–	127	127	127	403	403	67
No cash rent	6	6	6	–	20	20	20	35	35	11

TIPSII [UPF] GH11A CENSUS90 71580800 10/20/92 9:02 AM MACHINE: C DATA:CENSUS90*H11ATIPSDA00. 09/18/92 15:05:46 TAPE: NONE FRAME: 440
TSF:CENSUS90*92. 09/18/92 15:11:45 UTF:CENSUS90*93. 09/18/92 15:11:45 META:CENSUS90*H11ATABLES00. 09/18/92 15:32:16

Table 5. **Age of Householder and Financial Characteristics of American Indian, Eskimo, or Aleut Households: 1990**—Con.

[For definitions of terms and meanings of symbols, see text]

American Indian/Alaska Native Area State County	Tribal Jurisdiction Statistical Area—Con.							
	Sac and Fox TJSA—Con.		Seminole TJSA			Tonkawa TJSA		
	Oklahoma—Con.			Oklahoma			Oklahoma	
	Payne County	Pottawatomie County	Total	Total	Seminole County	Total	Total	Kay County
Occupied housing units	**228**	**803**	**1 066**	**1 066**	**1 066**	**256**	**256**	**256**
AGE OF HOUSEHOLDER								
Owner-occupied housing units	**160**	**498**	**657**	**657**	**657**	**149**	**149**	**149**
Under 25 years	6	13	13	13	13	4	4	4
25 to 34 years	21	101	80	80	80	36	36	36
35 to 44 years	36	119	136	136	136	35	35	35
45 to 54 years	31	76	105	105	105	30	30	30
55 to 64 years	28	84	137	137	137	20	20	20
65 to 74 years	14	63	124	124	124	15	15	15
75 years and over	24	42	62	62	62	9	9	9
Renter-occupied housing units	**68**	**305**	**409**	**409**	**409**	**107**	**107**	**107**
Under 25 years	8	53	46	46	46	11	11	11
25 to 34 years	22	87	122	122	122	38	38	38
35 to 44 years	16	56	97	97	97	31	31	31
45 to 54 years	7	30	48	48	48	15	15	15
55 to 64 years	9	29	35	35	35	6	6	6
65 to 74 years	6	27	41	41	41	2	2	2
75 years and over	–	23	20	20	20	4	4	4
HOUSEHOLDER 65 YEARS AND OVER								
Occupied housing units	**44**	**155**	**247**	**247**	**247**	**30**	**30**	**30**
1-person households	10	81	92	92	92	15	15	15
Units in structure:								
1, detached or attached	41	124	211	211	211	28	28	28
2 or more	1	28	18	18	18	2	2	2
Mobile home, trailer, or other	2	3	18	18	18	–	–	–
Specified owner	26	85	109	109	109	21	21	21
Mean value (dollars)	36 600	33 800	24 500	24 500	24 500	27 300	27 300	27 300
Specified renter	6	50	61	61	61	6	6	6
Mean contract rent (dollars)	58	130	106	106	106	111	111	111
VALUE								
Specified owner-occupied housing units	**118**	**434**	**399**	**399**	**399**	**127**	**127**	**127**
Less than $20,000	19	58	166	166	166	35	35	35
$20,000 to $29,999	25	73	89	89	89	25	25	25
$30,000 to $39,999	26	111	67	67	67	21	21	21
$40,000 to $49,999	27	89	38	38	38	24	24	24
$50,000 to $59,999	11	48	18	18	18	13	13	13
$60,000 to $69,999	1	29	11	11	11	6	6	6
$70,000 to $79,999	4	11	6	6	6	1	1	1
$80,000 to $89,999	1	5	2	2	2	–	–	–
$90,000 to $99,999	1	2	1	1	1	2	2	2
$100,000 to $124,999	1	4	1	1	1	–	–	–
$125,000 to $149,999	1	1	–	–	–	–	–	–
$150,000 to $174,999	–	1	–	–	–	–	–	–
$175,000 to $199,999	–	1	–	–	–	–	–	–
$200,000 to $249,999	1	1	–	–	–	–	–	–
$250,000 to $299,999	–	–	–	–	–	–	–	–
$300,000 to $399,999	–	–	–	–	–	–	–	–
$400,000 to $499,999	–	–	–	–	–	–	–	–
$500,000 or more	–	–	–	–	–	–	–	–
Median (dollars)	35 800	37 800	24 200	24 200	24 200	31 200	31 200	31 200
Mean (dollars)	39 000	40 500	27 200	27 200	27 200	33 500	33 500	33 500
Owner-occupied mobile homes or trailers	**18**	**13**	**84**	**84**	**84**	**6**	**6**	**6**
Median (dollars)	27 500	11 900	13 000	13 000	13 000	16 700	16 700	16 700
Mean (dollars)	32 600	14 200	19 300	19 300	19 300	16 300	16 300	16 300
CONTRACT RENT								
Specified renter-occupied housing units	**63**	**299**	**375**	**375**	**375**	**107**	**107**	**107**
Less than $100	24	99	96	96	96	25	25	25
$100 to $149	7	22	63	63	63	25	25	25
$150 to $199	7	47	60	60	60	20	20	20
$200 to $249	11	29	58	58	58	18	18	18
$250 to $299	6	42	35	35	35	5	5	5
$300 to $349	1	21	15	15	15	5	5	5
$350 to $399	1	14	6	6	6	–	–	–
$400 to $449	–	3	1	1	1	–	–	–
$450 to $499	–	1	1	1	1	–	–	–
$500 to $549	–	2	2	2	2	–	–	–
$550 to $599	–	–	–	–	–	–	–	–
$600 to $649	–	1	–	–	–	–	–	–
$650 to $699	–	–	–	–	–	–	–	–
$700 to $749	–	–	–	–	–	–	–	–
$750 to $999	–	–	–	–	–	–	–	–
$1,000 or more	–	–	–	–	–	–	–	–
No cash rent	6	18	38	38	38	9	9	9
Median (dollars)	122	168	156	156	156	147	147	147
Mean (dollars)	141	177	163	163	163	151	151	151
MEALS INCLUDED IN RENT								
Specified renter-occupied housing units	**63**	**299**	**375**	**375**	**375**	**107**	**107**	**107**
With meals included in rent	–	2	3	3	3	–	–	–
No meals included in rent	57	279	334	334	334	98	98	98
No cash rent	6	18	38	38	38	9	9	9

TIPSII [UPF] GH11A CENSUS90 71580800 10/20/92 9:02 AM MACHINE: C DATA:CENSUS90*H11ATIPSDA00. 09/18/92 15:05:46 TAPE: NONE FRAME: 441
TSF:CENSUS90*92. 09/18/92 15:11:45 UTF:CENSUS90*93. 09/18/92 15:11:45 META:CENSUS90*H11ATABLES00. 09/18/92 15:32:16

Table 5. **Age of Householder and Financial Characteristics of American Indian, Eskimo, or Aleut Households: 1990**—Con.

[For definitions of terms and meanings of symbols, see text]

American Indian/Alaska Native Area State County	Tribal Jurisdiction Statistical Area—Con.						
	Creek-Seminole Joint Area TJSA			Iowa-Sac and Fox Joint Area TJSA			
		Oklahoma			Oklahoma		
	Total	Total	Seminole County	Total	Total	Lincoln County	Payne County
Occupied housing units	**159**	**159**	**159**	**8**	**8**	**6**	**2**
AGE OF HOUSEHOLDER							
Owner-occupied housing units	**104**	**104**	**104**	**7**	**7**	**5**	**2**
Under 25 years	1	1	1	–	–	–	–
25 to 34 years	14	14	14	1	1	1	–
35 to 44 years	21	21	21	2	2	1	1
45 to 54 years	15	15	15	2	2	2	–
55 to 64 years	16	16	16	–	–	–	–
65 to 74 years	24	24	24	1	1	1	–
75 years and over	13	13	13	1	1	–	1
Renter-occupied housing units	**55**	**55**	**55**	**1**	**1**	**1**	**–**
Under 25 years	3	3	3	–	–	–	–
25 to 34 years	15	15	15	1	1	1	–
35 to 44 years	12	12	12	–	–	–	–
45 to 54 years	10	10	10	–	–	–	–
55 to 64 years	3	3	3	–	–	–	–
65 to 74 years	6	6	6	–	–	–	–
75 years and over	6	6	6	–	–	–	–
HOUSEHOLDER 65 YEARS AND OVER							
Occupied housing units	**49**	**49**	**49**	**2**	**2**	**1**	**1**
1-person households	15	15	15	–	–	–	–
Units in structure:							
1, detached or attached	44	44	44	2	2	1	1
2 or more	2	2	2	–	–	–	–
Mobile home, trailer, or other	3	3	3	–	–	–	–
Specified owner	22	22	22	1	1	–	1
Mean value (dollars)	20 100	20 100	20 100	27 500	27 500	–	27 500
Specified renter	11	11	11	–	–	–	–
Mean contract rent (dollars)	84	84	84	–	–	–	–
VALUE							
Specified owner-occupied housing units	**65**	**65**	**65**	**3**	**3**	**2**	**1**
Less than $20,000	35	35	35	–	–	–	–
$20,000 to $29,999	6	6	6	1	1	–	1
$30,000 to $39,999	9	9	9	2	2	2	–
$40,000 to $49,999	9	9	9	–	–	–	–
$50,000 to $59,999	3	3	3	–	–	–	–
$60,000 to $69,999	2	2	2	–	–	–	–
$70,000 to $79,999	1	1	1	–	–	–	–
$80,000 to $89,999	–	–	–	–	–	–	–
$90,000 to $99,999	–	–	–	–	–	–	–
$100,000 to $124,999	–	–	–	–	–	–	–
$125,000 to $149,999	–	–	–	–	–	–	–
$150,000 to $174,999	–	–	–	–	–	–	–
$175,000 to $199,999	–	–	–	–	–	–	–
$200,000 to $249,999	–	–	–	–	–	–	–
$250,000 to $299,999	–	–	–	–	–	–	–
$300,000 to $399,999	–	–	–	–	–	–	–
$400,000 to $499,999	–	–	–	–	–	–	–
$500,000 or more	–	–	–	–	–	–	–
Median (dollars)	18 800	18 800	18 800	36 300	36 300	37 500	27 500
Mean (dollars)	25 500	25 500	25 500	34 200	34 200	37 500	27 500
Owner-occupied mobile homes or trailers	**7**	**7**	**7**	**1**	**1**	**1**	**–**
Median (dollars)	10 000–	10 000–	10 000–	72 500	72 500	72 500	–
Mean (dollars)	16 200	16 200	16 200	72 500	72 500	72 500	–
CONTRACT RENT							
Specified renter-occupied housing units	**52**	**52**	**52**	**1**	**1**	**1**	**–**
Less than $100	23	23	23	–	–	–	–
$100 to $149	11	11	11	–	–	–	–
$150 to $199	9	9	9	–	–	–	–
$200 to $249	4	4	4	–	–	–	–
$250 to $299	1	1	1	–	–	–	–
$300 to $349	–	–	–	–	–	–	–
$350 to $399	–	–	–	–	–	–	–
$400 to $449	–	–	–	1	1	1	–
$450 to $499	–	–	–	–	–	–	–
$500 to $549	–	–	–	–	–	–	–
$550 to $599	–	–	–	–	–	–	–
$600 to $649	–	–	–	–	–	–	–
$650 to $699	–	–	–	–	–	–	–
$700 to $749	–	–	–	–	–	–	–
$750 to $999	–	–	–	–	–	–	–
$1,000 or more	–	–	–	–	–	–	–
No cash rent	4	4	4	–	–	–	–
Median (dollars)	105	105	105	413	413	413	–
Mean (dollars)	110	110	110	413	413	413	–
MEALS INCLUDED IN RENT							
Specified renter-occupied housing units	**52**	**52**	**52**	**1**	**1**	**1**	**–**
With meals included in rent	1	1	1	–	–	–	–
No meals included in rent	47	47	47	1	1	1	–
No cash rent	4	4	4	–	–	–	–

TIPSII [UPF] GH11A CENSUS90 71580800 10/20/92 9:02 AM MACHINE: C DATA:CENSUS90*H11ATIPSDA00. 09/18/92 15:05:46 TAPE: NONE FRAME: 442
TSF:CENSUS90*92. 09/18/92 15:11:45 UTF:CENSUS90*93. 09/18/92 15:11:45 META:CENSUS90*H11ATABLES00. 09/18/92 15:32:16

Table 5. **Age of Householder and Financial Characteristics of American Indian, Eskimo, or Aleut Households: 1990**—Con.

[For definitions of terms and meanings of symbols, see text]

American Indian/Alaska Native Area State County	Tribal Designated Statistical Area						
		Apache Choctaw TDSA (state)			Chickahominy TDSA (state)		
			Louisiana			Virginia	
	All areas	Total	Total	Sabine Parish	Total	Total	Charles City County
Occupied housing units	**16 299**	**199**	**199**	**199**	**165**	**165**	**165**
AGE OF HOUSEHOLDER							
Owner-occupied housing units	**11 398**	**166**	**166**	**166**	**157**	**157**	**157**
Under 25 years	423	4	4	4	2	2	2
25 to 34 years	2 276	35	35	35	24	24	24
35 to 44 years	3 040	44	44	44	32	32	32
45 to 54 years	2 192	17	17	17	36	36	36
55 to 64 years	1 606	25	25	25	29	29	29
65 to 74 years	1 231	25	25	25	27	27	27
75 years and over	630	16	16	16	7	7	7
Renter-occupied housing units	**4 901**	**33**	**33**	**33**	**8**	**8**	**8**
Under 25 years	749	4	4	4	1	1	1
25 to 34 years	1 487	12	12	12	2	2	2
35 to 44 years	1 139	7	7	7	3	3	3
45 to 54 years	591	2	2	2	–	–	–
55 to 64 years	387	4	4	4	–	–	–
65 to 74 years	339	3	3	3	1	1	1
75 years and over	209	1	1	1	1	1	1
HOUSEHOLDER 65 YEARS AND OVER							
Occupied housing units	**2 409**	**45**	**45**	**45**	**36**	**36**	**36**
1-person households	840	17	17	17	11	11	11
Units in structure:							
1, detached or attached	1 813	35	35	35	31	31	31
2 or more	174	2	2	2	–	–	–
Mobile home, trailer, or other	422	8	8	8	5	5	5
Specified owner	1 120	26	26	26	19	19	19
Mean value (dollars)	45 200	22 700	22 700	22 700	34 300	34 300	34 300
Specified renter	484	4	4	4	1	1	1
Mean contract rent (dollars)	153	71	71	71	–	–	–
VALUE							
Specified owner-occupied housing units	**5 911**	**78**	**78**	**78**	**88**	**88**	**88**
Less than $20,000	900	30	30	30	7	7	7
$20,000 to $29,999	670	13	13	13	6	6	6
$30,000 to $39,999	947	13	13	13	15	15	15
$40,000 to $49,999	999	6	6	6	16	16	16
$50,000 to $59,999	749	2	2	2	13	13	13
$60,000 to $69,999	622	6	6	6	14	14	14
$70,000 to $79,999	399	2	2	2	10	10	10
$80,000 to $89,999	210	2	2	2	3	3	3
$90,000 to $99,999	140	1	1	1	3	3	3
$100,000 to $124,999	125	2	2	2	–	–	–
$125,000 to $149,999	50	–	–	–	–	–	–
$150,000 to $174,999	32	–	–	–	–	–	–
$175,000 to $199,999	19	–	–	–	1	1	1
$200,000 to $249,999	13	1	1	1	–	–	–
$250,000 to $299,999	15	–	–	–	–	–	–
$300,000 to $399,999	6	–	–	–	–	–	–
$400,000 to $499,999	9	–	–	–	–	–	–
$500,000 or more	6	–	–	–	–	–	–
Median (dollars)	43 900	26 700	26 700	26 700	50 000	50 000	50 000
Mean (dollars)	49 800	34 800	34 800	34 800	52 100	52 100	52 100
Owner-occupied mobile homes or trailers	**4 210**	**64**	**64**	**64**	**39**	**39**	**39**
Median (dollars)	14 000	14 100	14 100	14 100	13 500	13 500	13 500
Mean (dollars)	20 400	17 100	17 100	17 100	21 600	21 600	21 600
CONTRACT RENT							
Specified renter-occupied housing units	**4 620**	**31**	**31**	**31**	**7**	**7**	**7**
Less than $100	660	7	7	7	–	–	–
$100 to $149	471	6	6	6	1	1	1
$150 to $199	814	2	2	2	–	–	–
$200 to $249	683	6	6	6	1	1	1
$250 to $299	508	2	2	2	2	2	2
$300 to $349	308	–	–	–	1	1	1
$350 to $399	243	1	1	1	–	–	–
$400 to $449	127	–	–	–	–	–	–
$450 to $499	92	–	–	–	–	–	–
$500 to $549	50	–	–	–	–	–	–
$550 to $599	52	–	–	–	–	–	–
$600 to $649	22	–	–	–	–	–	–
$650 to $699	6	–	–	–	–	–	–
$700 to $749	8	–	–	–	–	–	–
$750 to $999	16	–	–	–	–	–	–
$1,000 or more	1	–	–	–	–	–	–
No cash rent	559	7	7	7	2	2	2
Median (dollars)	205	138	138	138	256	256	256
Mean (dollars)	224	154	154	154	233	233	233
MEALS INCLUDED IN RENT							
Specified renter-occupied housing units	**4 620**	**31**	**31**	**31**	**7**	**7**	**7**
With meals included in rent	15	–	–	–	1	1	1
No meals included in rent	4 046	24	24	24	4	4	4
No cash rent	559	7	7	7	2	2	2

TIPSII [UPF] GH11A CENSUS90 71580800 10/20/92 9:02 AM MACHINE: C DATA:CENSUS90*H11ATIPSDA00. 09/18/92 15:05:46 TAPE: NONE FRAME: 443
TSF:CENSUS90*92. 09/18/92 15:11:45 UTF:CENSUS90*93. 09/18/92 15:11:45 META:CENSUS90*H11ATABLES00. 09/18/92 15:32:16

Table 5. **Age of Householder and Financial Characteristics of American Indian, Eskimo, or Aleut Households: 1990**—Con.

[For definitions of terms and meanings of symbols, see text]

American Indian/Alaska Native Area State County	Tribal Designated Statistical Area—Con.									
	Clifton Choctaw TDSA (state)				Coharie TDSA (state)					
		Louisiana				North Carolina				
	Total	Total	Rapides Parish	Vernon Parish	Total	Total	Duplin County	Harnett County	Sampson County	Wayne County
Occupied housing units	**56**	**56**	**55**	**1**	**440**	**440**	**13**	**130**	**263**	**34**
AGE OF HOUSEHOLDER										
Owner-occupied housing units	**48**	**48**	**47**	**1**	**292**	**292**	**6**	**78**	**189**	**19**
Under 25 years	1	1	1	–	6	6	–	2	4	–
25 to 34 years	6	6	6	–	55	55	1	15	36	3
35 to 44 years	7	7	7	–	76	76	3	23	47	3
45 to 54 years	9	9	9	–	55	55	–	17	34	4
55 to 64 years	11	11	10	1	44	44	1	6	34	3
65 to 74 years	11	11	11	–	32	32	–	8	21	3
75 years and over	3	3	3	–	24	24	1	7	13	3
Renter-occupied housing units	**8**	**8**	**8**	**–**	**148**	**148**	**7**	**52**	**74**	**15**
Under 25 years	–	–	–	–	18	18	–	12	5	1
25 to 34 years	3	3	3	–	42	42	4	16	17	5
35 to 44 years	1	1	1	–	26	26	1	7	13	5
45 to 54 years	2	2	2	–	15	15	–	3	10	2
55 to 64 years	2	2	2	–	11	11	–	2	9	–
65 to 74 years	–	–	–	–	23	23	1	7	13	2
75 years and over	–	–	–	–	13	13	1	5	7	–
HOUSEHOLDER 65 YEARS AND OVER										
Occupied housing units	**14**	**14**	**14**	**–**	**92**	**92**	**3**	**27**	**54**	**8**
1-person households	5	5	5	–	41	41	2	14	19	6
Units in structure:										
1, detached or attached	11	11	11	–	65	65	3	17	40	5
2 or more	–	–	–	–	10	10	–	5	3	2
Mobile home, trailer, or other	3	3	3	–	17	17	–	5	11	1
Specified owner	8	8	8	–	28	28	1	7	17	3
Mean value (dollars)	27 600	27 600	27 600	–	43 100	43 100	37 500	52 100	41 400	34 200
Specified renter	–	–	–	–	34	34	1	12	19	2
Mean contract rent (dollars)	–	–	–	–	161	161	–	149	164	202
VALUE										
Specified owner-occupied housing units	**19**	**19**	**19**	**–**	**165**	**165**	**4**	**51**	**96**	**14**
Less than $20,000	7	7	7	–	13	13	2	4	7	–
$20,000 to $29,999	4	4	4	–	23	23	–	7	14	2
$30,000 to $39,999	3	3	3	–	29	29	1	5	19	4
$40,000 to $49,999	1	1	1	–	36	36	1	16	18	1
$50,000 to $59,999	2	2	2	–	21	21	–	6	14	1
$60,000 to $69,999	1	1	1	–	20	20	–	3	15	2
$70,000 to $79,999	1	1	1	–	11	11	–	5	4	2
$80,000 to $89,999	–	–	–	–	5	5	–	1	3	1
$90,000 to $99,999	–	–	–	–	4	4	–	2	2	–
$100,000 to $124,999	–	–	–	–	2	2	–	2	–	–
$125,000 to $149,999	–	–	–	–	1	1	–	–	–	1
$150,000 to $174,999	–	–	–	–	–	–	–	–	–	–
$175,000 to $199,999	–	–	–	–	–	–	–	–	–	–
$200,000 to $249,999	–	–	–	–	–	–	–	–	–	–
$250,000 to $299,999	–	–	–	–	–	–	–	–	–	–
$300,000 to $399,999	–	–	–	–	–	–	–	–	–	–
$400,000 to $499,999	–	–	–	–	–	–	–	–	–	–
$500,000 or more	–	–	–	–	–	–	–	–	–	–
Median (dollars)	23 100	23 100	23 100	–	44 400	44 400	27 500	45 400	44 400	47 500
Mean (dollars)	28 800	28 800	28 800	–	47 000	47 000	26 600	49 300	45 400	55 500
Owner-occupied mobile homes or trailers	**16**	**16**	**16**	**–**	**83**	**83**	**1**	**15**	**65**	**2**
Median (dollars)	12 500	12 500	12 500	–	14 800	14 800	42 500	18 800	13 600	30 000
Mean (dollars)	15 200	15 200	15 200	–	19 000	19 000	42 500	17 900	18 500	30 800
CONTRACT RENT										
Specified renter-occupied housing units	**8**	**8**	**8**	**–**	**139**	**139**	**6**	**50**	**68**	**15**
Less than $100	3	3	3	–	17	17	2	6	7	2
$100 to $149	–	–	–	–	13	13	–	4	8	1
$150 to $199	1	1	1	–	28	28	1	10	14	3
$200 to $249	1	1	1	–	39	39	–	11	23	5
$250 to $299	1	1	1	–	10	10	1	5	3	1
$300 to $349	–	–	–	–	12	12	–	7	4	1
$350 to $399	–	–	–	–	6	6	–	3	2	1
$400 to $449	–	–	–	–	1	1	–	–	–	1
$450 to $499	–	–	–	–	–	–	–	–	–	–
$500 to $549	–	–	–	–	–	–	–	–	–	–
$550 to $599	–	–	–	–	–	–	–	–	–	–
$600 to $649	–	–	–	–	–	–	–	–	–	–
$650 to $699	–	–	–	–	–	–	–	–	–	–
$700 to $749	–	–	–	–	–	–	–	–	–	–
$750 to $999	–	–	–	–	–	–	–	–	–	–
$1,000 or more	–	–	–	–	–	–	–	–	–	–
No cash rent	2	2	2	–	13	13	2	4	7	–
Median (dollars)	127	127	127	–	204	204	115	213	202	209
Mean (dollars)	136	136	136	–	200	200	132	212	190	219
MEALS INCLUDED IN RENT										
Specified renter-occupied housing units	**8**	**8**	**8**	**–**	**139**	**139**	**6**	**50**	**68**	**15**
With meals included in rent	–	–	–	–	–	–	–	–	–	–
No meals included in rent	6	6	6	–	126	126	4	46	61	15
No cash rent	2	2	2	–	13	13	2	4	7	–

TIPSII [UPF] GH11A CENSUS90 71580800 10/20/92 9:02 AM MACHINE: C DATA:CENSUS90*H11ATIPSDA00. 09/18/92 15:05:46 TAPE: NONE FRAME: 444
TSF:CENSUS90*92. 09/18/92 15:11:45 UTF:CENSUS90*93. 09/18/92 15:11:45 META:CENSUS90*H11ATABLES00. 09/18/92 15:32:16

Table 5. **Age of Householder and Financial Characteristics of American Indian, Eskimo, or Aleut Households: 1990**—Con.

[For definitions of terms and meanings of symbols, see text]

American Indian/Alaska Native Area State County	Tribal Designated Statistical Area—Con.									
	Coquille Indian TDSA							Delaware-Muncie TDSA (state)		
		Oregon							Kansas	
	Total	Total	Coos County	Curry County	Douglas County	Jackson County	Lane County	Total	Total	Franklin County
Occupied housing units	**1 808**	**1 808**	**316**	**59**	**289**	**469**	**675**	**4**	**4**	**4**
AGE OF HOUSEHOLDER										
Owner-occupied housing units	**855**	**855**	**177**	**26**	**150**	**231**	**271**	**4**	**4**	**4**
Under 25 years	23	23	6	–	5	6	6	–	–	–
25 to 34 years	113	113	21	4	16	31	41	2	2	2
35 to 44 years	216	216	41	10	39	56	70	–	–	–
45 to 54 years	203	203	48	2	37	44	72	1	1	1
55 to 64 years	137	137	31	3	26	38	39	1	1	1
65 to 74 years	107	107	23	5	16	36	27	–	–	–
75 years and over	56	56	7	2	11	20	16	–	–	–
Renter-occupied housing units	**953**	**953**	**139**	**33**	**139**	**238**	**404**	**–**	**–**	**–**
Under 25 years	185	185	16	4	35	44	86	–	–	–
25 to 34 years	289	289	54	5	45	64	121	–	–	–
35 to 44 years	261	261	33	13	26	76	113	–	–	–
45 to 54 years	115	115	23	5	17	23	47	–	–	–
55 to 64 years	48	48	3	4	9	16	16	–	–	–
65 to 74 years	34	34	3	1	4	10	16	–	–	–
75 years and over	21	21	7	1	3	5	5	–	–	–
HOUSEHOLDER 65 YEARS AND OVER										
Occupied housing units	**218**	**218**	**40**	**9**	**34**	**71**	**64**	**–**	**–**	**–**
1-person households	77	77	13	6	10	24	24	–	–	–
Units in structure:										
1, detached or attached	128	128	29	4	18	44	33	–	–	–
2 or more	36	36	5	–	3	11	17	–	–	–
Mobile home, trailer, or other	54	54	6	5	13	16	14	–	–	–
Specified owner	101	101	20	2	12	39	28	–	–	–
Mean value (dollars)	60 800	60 800	47 500	63 800	56 700	66 900	63 300	–	–	–
Specified renter	55	55	10	2	7	15	21	–	–	–
Mean contract rent (dollars)	235	235	208	113	273	272	215	–	–	–
VALUE										
Specified owner-occupied housing units	**549**	**549**	**103**	**13**	**92**	**140**	**201**	**–**	**–**	**–**
Less than $20,000	15	15	6	–	6	1	2	–	–	–
$20,000 to $29,999	38	38	14	–	9	3	12	–	–	–
$30,000 to $39,999	75	75	14	–	27	14	20	–	–	–
$40,000 to $49,999	95	95	26	2	13	17	37	–	–	–
$50,000 to $59,999	99	99	16	4	8	29	42	–	–	–
$60,000 to $69,999	78	78	7	–	10	21	40	–	–	–
$70,000 to $79,999	60	60	12	1	9	17	21	–	–	–
$80,000 to $89,999	29	29	4	2	6	7	10	–	–	–
$90,000 to $99,999	27	27	2	1	2	14	8	–	–	–
$100,000 to $124,999	16	16	2	–	1	9	4	–	–	–
$125,000 to $149,999	10	10	–	–	1	6	3	–	–	–
$150,000 to $174,999	3	3	–	2	–	–	1	–	–	–
$175,000 to $199,999	–	–	–	–	–	–	–	–	–	–
$200,000 to $249,999	2	2	–	–	–	1	1	–	–	–
$250,000 to $299,999	2	2	–	1	–	1	–	–	–	–
$300,000 to $399,999	–	–	–	–	–	–	–	–	–	–
$400,000 to $499,999	–	–	–	–	–	–	–	–	–	–
$500,000 or more	–	–	–	–	–	–	–	–	–	–
Median (dollars)	55 200	55 200	46 500	77 500	42 900	62 300	55 800	–	–	–
Mean (dollars)	59 800	59 800	49 700	96 700	49 500	70 400	59 900	–	–	–
Owner-occupied mobile homes or trailers	**225**	**225**	**54**	**11**	**48**	**66**	**46**	**1**	**1**	**1**
Median (dollars)	22 300	22 300	19 200	23 800	30 000	16 300	20 000	10 000–	10 000–	10 000–
Mean (dollars)	32 600	32 600	28 300	41 700	36 500	34 100	29 200	9 000	9 000	9 000
CONTRACT RENT										
Specified renter-occupied housing units	**931**	**931**	**137**	**30**	**134**	**234**	**396**	**–**	**–**	**–**
Less than $100	48	48	9	1	5	8	25	–	–	–
$100 to $149	39	39	7	2	8	7	15	–	–	–
$150 to $199	98	98	37	3	25	13	20	–	–	–
$200 to $249	117	117	26	5	25	17	44	–	–	–
$250 to $299	140	140	26	4	28	39	43	–	–	–
$300 to $349	125	125	14	2	13	29	67	–	–	–
$350 to $399	134	134	10	5	12	43	64	–	–	–
$400 to $449	74	74	–	1	7	27	39	–	–	–
$450 to $499	49	49	2	1	4	16	26	–	–	–
$500 to $549	26	26	–	–	1	10	15	–	–	–
$550 to $599	30	30	2	–	1	11	16	–	–	–
$600 to $649	7	7	1	1	–	2	3	–	–	–
$650 to $699	3	3	–	–	–	1	2	–	–	–
$700 to $749	4	4	–	–	–	1	3	–	–	–
$750 to $999	8	8	–	1	–	3	4	–	–	–
$1,000 or more	–	–	–	–	–	–	–	–	–	–
No cash rent	29	29	3	4	5	7	10	–	–	–
Median (dollars)	303	303	227	267	253	351	334	–	–	–
Mean (dollars)	312	312	236	303	260	350	334	–	–	–
MEALS INCLUDED IN RENT										
Specified renter-occupied housing units	**931**	**931**	**137**	**30**	**134**	**234**	**396**	**–**	**–**	**–**
With meals included in rent	2	2	–	–	1	–	1	–	–	–
No meals included in rent	900	900	134	26	128	227	385	–	–	–
No cash rent	29	29	3	4	5	7	10	–	–	–

TIPSII [UPF] GH11A CENSUS90 71580800 10/20/92 9:02 AM MACHINE: C DATA:CENSUS90*H11ATIPSDA00. 09/18/92 15:05:46 TAPE: NONE FRAME: 445
TSF:CENSUS90*92. 09/18/92 15:11:45 UTF:CENSUS90*93. 09/18/92 15:11:45 META:CENSUS90*H11ATABLES00. 09/18/92 15:32:16

Table 5. **Age of Householder and Financial Characteristics of American Indian, Eskimo, or Aleut Households: 1990**—Con.

[For definitions of terms and meanings of symbols, see text]

American Indian/Alaska Native Area State County	Tribal Designated Statistical Area—Con.						
	Eastern Chickahominy TDSA (state)			Florida Tribe of Eastern Creek TDSA (state)			
		Virginia			Florida		
	Total	Total	New Kent County	Total	Total	Calhoun County	Walton County
Occupied housing units	**12**	**12**	**12**	**–**	**–**	**–**	**–**
AGE OF HOUSEHOLDER							
Owner-occupied housing units	**12**	**12**	**12**	**–**	**–**	**–**	**–**
Under 25 years	–	–	–	–	–	–	–
25 to 34 years	1	1	1	–	–	–	–
35 to 44 years	2	2	2	–	–	–	–
45 to 54 years	4	4	4	–	–	–	–
55 to 64 years	1	1	1	–	–	–	–
65 to 74 years	3	3	3	–	–	–	–
75 years and over	1	1	1	–	–	–	–
Renter-occupied housing units	**–**	**–**	**–**	**–**	**–**	**–**	**–**
Under 25 years	–	–	–	–	–	–	–
25 to 34 years	–	–	–	–	–	–	–
35 to 44 years	–	–	–	–	–	–	–
45 to 54 years	–	–	–	–	–	–	–
55 to 64 years	–	–	–	–	–	–	–
65 to 74 years	–	–	–	–	–	–	–
75 years and over	–	–	–	–	–	–	–
HOUSEHOLDER 65 YEARS AND OVER							
Occupied housing units	**4**	**4**	**4**	**–**	**–**	**–**	**–**
1-person households	2	2	2	–	–	–	–
Units in structure:							
1, detached or attached	4	4	4	–	–	–	–
2 or more	–	–	–	–	–	–	–
Mobile home, trailer, or other	–	–	–	–	–	–	–
Specified owner	3	3	3	–	–	–	–
Mean value (dollars)	30 800	30 800	30 800	–	–	–	–
Specified renter	–	–	–	–	–	–	–
Mean contract rent (dollars)	–	–	–	–	–	–	–
VALUE							
Specified owner-occupied housing units	**9**	**9**	**9**	**–**	**–**	**–**	**–**
Less than $20,000	1	1	1	–	–	–	–
$20,000 to $29,999	–	–	–	–	–	–	–
$30,000 to $39,999	2	2	2	–	–	–	–
$40,000 to $49,999	1	1	1	–	–	–	–
$50,000 to $59,999	1	1	1	–	–	–	–
$60,000 to $69,999	2	2	2	–	–	–	–
$70,000 to $79,999	1	1	1	–	–	–	–
$80,000 to $89,999	1	1	1	–	–	–	–
$90,000 to $99,999	–	–	–	–	–	–	–
$100,000 to $124,999	–	–	–	–	–	–	–
$125,000 to $149,999	–	–	–	–	–	–	–
$150,000 to $174,999	–	–	–	–	–	–	–
$175,000 to $199,999	–	–	–	–	–	–	–
$200,000 to $249,999	–	–	–	–	–	–	–
$250,000 to $299,999	–	–	–	–	–	–	–
$300,000 to $399,999	–	–	–	–	–	–	–
$400,000 to $499,999	–	–	–	–	–	–	–
$500,000 or more	–	–	–	–	–	–	–
Median (dollars)	52 500	52 500	52 500	–	–	–	–
Mean (dollars)	51 700	51 700	51 700	–	–	–	–
Owner-occupied mobile homes or trailers	**2**	**2**	**2**	**–**	**–**	**–**	**–**
Median (dollars)	10 000	10 000	10 000	–	–	–	–
Mean (dollars)	10 800	10 800	10 800	–	–	–	–
CONTRACT RENT							
Specified renter-occupied housing units	**–**	**–**	**–**	**–**	**–**	**–**	**–**
Less than $100	–	–	–	–	–	–	–
$100 to $149	–	–	–	–	–	–	–
$150 to $199	–	–	–	–	–	–	–
$200 to $249	–	–	–	–	–	–	–
$250 to $299	–	–	–	–	–	–	–
$300 to $349	–	–	–	–	–	–	–
$350 to $399	–	–	–	–	–	–	–
$400 to $449	–	–	–	–	–	–	–
$450 to $499	–	–	–	–	–	–	–
$500 to $549	–	–	–	–	–	–	–
$550 to $599	–	–	–	–	–	–	–
$600 to $649	–	–	–	–	–	–	–
$650 to $699	–	–	–	–	–	–	–
$700 to $749	–	–	–	–	–	–	–
$750 to $999	–	–	–	–	–	–	–
$1,000 or more	–	–	–	–	–	–	–
No cash rent	–	–	–	–	–	–	–
Median (dollars)	–	–	–	–	–	–	–
Mean (dollars)	–	–	–	–	–	–	–
MEALS INCLUDED IN RENT							
Specified renter-occupied housing units	**–**	**–**	**–**	**–**	**–**	**–**	**–**
With meals included in rent	–	–	–	–	–	–	–
No meals included in rent	–	–	–	–	–	–	–
No cash rent	–	–	–	–	–	–	–

TIPSII [UPF] GH11A CENSUS90 71580800 10/20/92 9:02 AM MACHINE: C DATA:CENSUS90*H11ATIPSDA00. 09/18/92 15:05:46 TAPE: NONE FRAME: 446
TSF:CENSUS90*92. 09/18/92 15:11:45 UTF:CENSUS90*93. 09/18/92 15:11:45 META:CENSUS90*H11ATABLES00. 09/18/92 15:32:16

Table 5. **Age of Householder and Financial Characteristics of American Indian, Eskimo, or Aleut Households: 1990**—Con.

[For definitions of terms and meanings of symbols, see text]

American Indian/Alaska Native Area State County	Tribal Designated Statistical Area—Con.								
	Haliwa-Saponi TDSA (state)				Jena Band of Choctaw TDSA (state)				
		North Carolina				Louisiana			
	Total	Total	Halifax County	Warren County	Total	Total	Grant Parish	La Salle Parish	Rapides Parish
Occupied housing units	**708**	**708**	**493**	**215**	**84**	**84**	**19**	**15**	**50**
AGE OF HOUSEHOLDER									
Owner-occupied housing units	**488**	**488**	**312**	**176**	**54**	**54**	**15**	**10**	**29**
Under 25 years	16	16	11	5	–	–	–	–	–
25 to 34 years	88	88	62	26	8	8	3	2	3
35 to 44 years	140	140	86	54	19	19	7	2	10
45 to 54 years	93	93	64	29	7	7	1	1	5
55 to 64 years	67	67	39	28	10	10	3	2	5
65 to 74 years	51	51	33	18	9	9	1	3	5
75 years and over	33	33	17	16	1	1	–	–	1
Renter-occupied housing units	**220**	**220**	**181**	**39**	**30**	**30**	**4**	**5**	**21**
Under 25 years	24	24	20	4	3	3	1	–	2
25 to 34 years	53	53	45	8	9	9	–	–	9
35 to 44 years	46	46	42	4	9	9	3	2	4
45 to 54 years	36	36	32	4	5	5	–	2	3
55 to 64 years	25	25	15	10	2	2	–	–	2
65 to 74 years	17	17	15	2	–	–	–	–	–
75 years and over	19	19	12	7	2	2	–	1	1
HOUSEHOLDER 65 YEARS AND OVER									
Occupied housing units	**120**	**120**	**77**	**43**	**12**	**12**	**1**	**4**	**7**
1-person households	42	42	32	10	3	3	–	1	2
Units in structure:									
1, detached or attached	96	96	60	36	8	8	1	3	4
2 or more	–	–	–	–	1	1	–	–	1
Mobile home, trailer, or other	24	24	17	7	3	3	–	1	2
Specified owner	45	45	23	22	6	6	1	2	3
Mean value (dollars)	34 900	34 900	32 600	37 300	36 700	36 700	27 500	50 000	30 800
Specified renter	28	28	23	5	1	1	–	–	1
Mean contract rent (dollars)	76	76	78	73	187	187	–	–	187
VALUE									
Specified owner-occupied housing units	**209**	**209**	**125**	**84**	**34**	**34**	**9**	**8**	**17**
Less than $20,000	55	55	37	18	10	10	3	5	2
$20,000 to $29,999	27	27	19	8	2	2	1	–	1
$30,000 to $39,999	37	37	21	16	3	3	–	1	2
$40,000 to $49,999	24	24	12	12	5	5	–	1	4
$50,000 to $59,999	21	21	12	9	3	3	–	1	2
$60,000 to $69,999	22	22	10	12	4	4	2	–	2
$70,000 to $79,999	10	10	8	2	2	2	1	–	1
$80,000 to $89,999	2	2	1	1	3	3	2	–	1
$90,000 to $99,999	7	7	5	2	2	2	–	–	2
$100,000 to $124,999	2	2	–	2	–	–	–	–	–
$125,000 to $149,999	2	2	–	2	–	–	–	–	–
$150,000 to $174,999	–	–	–	–	–	–	–	–	–
$175,000 to $199,999	–	–	–	–	–	–	–	–	–
$200,000 to $249,999	–	–	–	–	–	–	–	–	–
$250,000 to $299,999	–	–	–	–	–	–	–	–	–
$300,000 to $399,999	–	–	–	–	–	–	–	–	–
$400,000 to $499,999	–	–	–	–	–	–	–	–	–
$500,000 or more	–	–	–	–	–	–	–	–	–
Median (dollars)	35 200	35 200	33 600	40 000	43 300	43 300	61 300	13 300	47 500
Mean (dollars)	40 000	40 000	37 300	43 900	45 000	45 000	49 200	24 100	52 600
Owner-occupied mobile homes or trailers	**225**	**225**	**149**	**76**	**15**	**15**	**3**	**2**	**10**
Median (dollars)	14 900	14 900	16 200	13 100	11 900	11 900	10 000–	10 000	17 500
Mean (dollars)	19 600	19 600	20 800	17 100	21 800	21 800	10 200	10 800	27 500
CONTRACT RENT									
Specified renter-occupied housing units	**190**	**190**	**158**	**32**	**27**	**27**	**3**	**4**	**20**
Less than $100	86	86	67	19	3	3	–	1	2
$100 to $149	19	19	13	6	3	3	1	2	–
$150 to $199	37	37	34	3	4	4	–	–	4
$200 to $249	15	15	15	–	7	7	–	1	6
$250 to $299	3	3	3	–	4	4	–	–	4
$300 to $349	–	–	–	–	2	2	1	–	1
$350 to $399	1	1	1	–	2	2	–	–	2
$400 to $449	–	–	–	–	–	–	–	–	–
$450 to $499	–	–	–	–	–	–	–	–	–
$500 to $549	–	–	–	–	1	1	–	–	1
$550 to $599	–	–	–	–	–	–	–	–	–
$600 to $649	–	–	–	–	–	–	–	–	–
$650 to $699	–	–	–	–	–	–	–	–	–
$700 to $749	–	–	–	–	–	–	–	–	–
$750 to $999	–	–	–	–	–	–	–	–	–
$1,000 or more	–	–	–	–	–	–	–	–	–
No cash rent	29	29	25	4	1	1	1	–	–
Median (dollars)	80–	80–	90	80–	225	225	225	125	238
Mean (dollars)	110	110	116	81	225	225	225	128	245
MEALS INCLUDED IN RENT									
Specified renter-occupied housing units	**190**	**190**	**158**	**32**	**27**	**27**	**3**	**4**	**20**
With meals included in rent	–	–	–	–	–	–	–	–	–
No meals included in rent	161	161	133	28	26	26	2	4	20
No cash rent	29	29	25	4	1	1	1	–	–

TIPSII [UPF] GH11A CENSUS90 71580800 10/20/92 9:02 AM MACHINE: C DATA:CENSUS90*H11ATIPSDA00. 09/18/92 15:05:46 TAPE: NONE FRAME: 447
TSF:CENSUS90*92. 09/18/92 15:11:45 UTF:CENSUS90*93. 09/18/92 15:11:45 META:CENSUS90*H11ATABLES00. 09/18/92 15:32:16

Table 5. **Age of Householder and Financial Characteristics of American Indian, Eskimo, or Aleut Households: 1990**—Con.

[For definitions of terms and meanings of symbols, see text]

American Indian/Alaska Native Area State County	Tribal Designated Statistical Area—Con.							
	Klamath TDSA			Lumbee TDSA (state)				
		Oregon			North Carolina			
	Total	Total	Klamath County	Total	Total	Hoke County	Robeson County	Scotland County
Occupied housing units	**525**	**525**	**525**	**8 874**	**8 874**	**564**	**8 268**	**42**
AGE OF HOUSEHOLDER								
Owner-occupied housing units	**230**	**230**	**230**	**6 684**	**6 684**	**405**	**6 251**	**28**
Under 25 years	9	9	9	266	266	16	250	–
25 to 34 years	33	33	33	1 424	1 424	106	1 312	6
35 to 44 years	63	63	63	1 792	1 792	118	1 664	10
45 to 54 years	48	48	48	1 234	1 234	67	1 163	4
55 to 64 years	33	33	33	895	895	45	846	4
65 to 74 years	24	24	24	717	717	35	679	3
75 years and over	20	20	20	356	356	18	337	1
Renter-occupied housing units	**295**	**295**	**295**	**2 190**	**2 190**	**159**	**2 017**	**14**
Under 25 years	55	55	55	294	294	35	258	1
25 to 34 years	100	100	100	643	643	50	590	3
35 to 44 years	69	69	69	477	477	34	439	4
45 to 54 years	29	29	29	260	260	22	236	2
55 to 64 years	26	26	26	202	202	8	192	2
65 to 74 years	12	12	12	203	203	9	192	2
75 years and over	4	4	4	111	111	1	110	–
HOUSEHOLDER 65 YEARS AND OVER								
Occupied housing units	**60**	**60**	**60**	**1 387**	**1 387**	**63**	**1 318**	**6**
1-person households	26	26	26	481	481	23	457	1
Units in structure:								
1, detached or attached	44	44	44	1 071	1 071	46	1 020	5
2 or more	9	9	9	85	85	4	81	–
Mobile home, trailer, or other	7	7	7	231	231	13	217	1
Specified owner	35	35	35	619	619	38	578	3
Mean value (dollars)	39 500	39 500	39 500	40 300	40 300	33 900	40 700	32 500
Specified renter	16	16	16	267	267	10	255	2
Mean contract rent (dollars)	176	176	176	119	119	106	119	163
VALUE								
Specified owner-occupied housing units	**169**	**169**	**169**	**3 203**	**3 203**	**213**	**2 972**	**18**
Less than $20,000	15	15	15	509	509	41	466	2
$20,000 to $29,999	25	25	25	368	368	33	331	4
$30,000 to $39,999	32	32	32	548	548	55	489	4
$40,000 to $49,999	43	43	43	588	588	31	553	4
$50,000 to $59,999	20	20	20	390	390	21	369	–
$60,000 to $69,999	18	18	18	315	315	13	301	1
$70,000 to $79,999	6	6	6	210	210	10	197	3
$80,000 to $89,999	4	4	4	107	107	3	104	–
$90,000 to $99,999	2	2	2	67	67	1	66	–
$100,000 to $124,999	2	2	2	62	62	4	58	–
$125,000 to $149,999	1	1	1	16	16	–	16	–
$150,000 to $174,999	–	–	–	10	10	–	10	–
$175,000 to $199,999	–	–	–	4	4	–	4	–
$200,000 to $249,999	–	–	–	2	2	–	2	–
$250,000 to $299,999	1	1	1	2	2	–	2	–
$300,000 to $399,999	–	–	–	1	1	1	–	–
$400,000 to $499,999	–	–	–	1	1	–	1	–
$500,000 or more	–	–	–	3	3	–	3	–
Median (dollars)	42 200	42 200	42 200	42 600	42 600	36 500	43 200	38 300
Mean (dollars)	45 900	45 900	45 900	46 500	46 500	40 000	47 000	40 800
Owner-occupied mobile homes or trailers	**37**	**37**	**37**	**2 674**	**2 674**	**158**	**2 509**	**7**
Median (dollars)	20 800	20 800	20 800	14 300	14 300	15 000	14 300	14 200
Mean (dollars)	29 300	29 300	29 300	20 200	20 200	19 600	20 300	17 700
CONTRACT RENT								
Specified renter-occupied housing units	**290**	**290**	**290**	**2 004**	**2 004**	**153**	**1 837**	**14**
Less than $100	13	13	13	409	409	36	370	3
$100 to $149	17	17	17	281	281	19	259	3
$150 to $199	49	49	49	480	480	32	444	4
$200 to $249	58	58	58	287	287	35	251	1
$250 to $299	67	67	67	144	144	11	132	1
$300 to $349	30	30	30	29	29	2	27	–
$350 to $399	18	18	18	13	13	2	11	–
$400 to $449	9	9	9	5	5	–	5	–
$450 to $499	3	3	3	1	1	–	1	–
$500 to $549	7	7	7	1	1	–	1	–
$550 to $599	5	5	5	1	1	–	1	–
$600 to $649	–	–	–	–	–	–	–	–
$650 to $699	–	–	–	–	–	–	–	–
$700 to $749	–	–	–	–	–	–	–	–
$750 to $999	–	–	–	–	–	–	–	–
$1,000 or more	1	1	1	–	–	–	–	–
No cash rent	13	13	13	353	353	16	335	2
Median (dollars)	251	251	251	162	162	166	162	137
Mean (dollars)	261	261	261	159	159	161	159	139
MEALS INCLUDED IN RENT								
Specified renter-occupied housing units	**290**	**290**	**290**	**2 004**	**2 004**	**153**	**1 837**	**14**
With meals included in rent	–	–	–	8	8	–	8	–
No meals included in rent	277	277	277	1 643	1 643	137	1 494	12
No cash rent	13	13	13	353	353	16	335	2

TIPSII [UPF] GH11A CENSUS90 71580800 10/20/92 9:02 AM MACHINE: C DATA:CENSUS90*H11ATIPSDA00. 09/18/92 15:05:46 TAPE: NONE FRAME: 448
TSF:CENSUS90*92. 09/18/92 15:11:45 UTF:CENSUS90*93. 09/18/92 15:11:45 META:CENSUS90*H11ATABLES00. 09/18/92 15:32:16

Table 5. **Age of Householder and Financial Characteristics of American Indian, Eskimo, or Aleut Households: 1990**—Con.

[For definitions of terms and meanings of symbols, see text]

American Indian/Alaska Native Area State County	Tribal Designated Statistical Area—Con.									
	Meherrin TDSA (state)							Mohegan TDSA (state)		
		North Carolina							Connecticut	
	Total	Total	Bertie County	Chowan County	Gates County	Hertford County	Northampton County	Total	Total	New London County
Occupied housing units	**104**	**104**	**12**	**2**	**3**	**86**	**1**	**75**	**75**	**75**
AGE OF HOUSEHOLDER										
Owner-occupied housing units	**80**	**80**	**9**	**1**	**3**	**66**	**1**	**32**	**32**	**32**
Under 25 years	–	–	–	–	–	–	–	–	–	–
25 to 34 years	7	7	1	–	1	5	–	4	4	4
35 to 44 years	15	15	2	–	–	13	–	11	11	11
45 to 54 years	17	17	3	1	2	11	–	7	7	7
55 to 64 years	18	18	1	–	–	16	1	6	6	6
65 to 74 years	15	15	1	–	–	14	–	2	2	2
75 years and over	8	8	1	–	–	7	–	2	2	2
Renter-occupied housing units	**24**	**24**	**3**	**1**	**–**	**20**	**–**	**43**	**43**	**43**
Under 25 years	1	1	–	1	–	–	–	4	4	4
25 to 34 years	3	3	–	–	–	3	–	16	16	16
35 to 44 years	7	7	1	–	–	6	–	10	10	10
45 to 54 years	3	3	–	–	–	3	–	4	4	4
55 to 64 years	3	3	2	–	–	1	–	4	4	4
65 to 74 years	5	5	–	–	–	5	–	2	2	2
75 years and over	2	2	–	–	–	2	–	3	3	3
HOUSEHOLDER 65 YEARS AND OVER										
Occupied housing units	**30**	**30**	**2**	**–**	**–**	**28**	**–**	**9**	**9**	**9**
1-person households	13	13	1	–	–	12	–	3	3	3
Units in structure:										
1, detached or attached	27	27	1	–	–	26	–	2	2	2
2 or more	1	1	–	–	–	1	–	7	7	7
Mobile home, trailer, or other	2	2	1	–	–	1	–	–	–	–
Specified owner	20	20	1	–	–	19	–	2	2	2
Mean value (dollars)	48 500	48 500	9 000	–	–	50 500	–	168 800	168 800	168 800
Specified renter	6	6	–	–	–	6	–	5	5	5
Mean contract rent (dollars)	171	171	–	–	–	171	–	448	448	448
VALUE										
Specified owner-occupied housing units	**58**	**58**	**6**	**1**	**2**	**48**	**1**	**21**	**21**	**21**
Less than $20,000	7	7	2	–	–	5	–	–	–	–
$20,000 to $29,999	7	7	–	–	–	7	–	–	–	–
$30,000 to $39,999	10	10	1	–	1	7	1	–	–	–
$40,000 to $49,999	13	13	2	–	–	11	–	–	–	–
$50,000 to $59,999	7	7	1	–	1	5	–	–	–	–
$60,000 to $69,999	3	3	–	–	–	3	–	–	–	–
$70,000 to $79,999	6	6	–	–	–	6	–	1	1	1
$80,000 to $89,999	3	3	–	–	–	3	–	–	–	–
$90,000 to $99,999	–	–	–	–	–	–	–	3	3	3
$100,000 to $124,999	–	–	–	–	–	–	–	4	4	4
$125,000 to $149,999	1	1	–	1	–	–	–	3	3	3
$150,000 to $174,999	1	1	–	–	–	1	–	4	4	4
$175,000 to $199,999	–	–	–	–	–	–	–	3	3	3
$200,000 to $249,999	–	–	–	–	–	–	–	2	2	2
$250,000 to $299,999	–	–	–	–	–	–	–	–	–	–
$300,000 to $399,999	–	–	–	–	–	–	–	1	1	1
$400,000 to $499,999	–	–	–	–	–	–	–	–	–	–
$500,000 or more	–	–	–	–	–	–	–	–	–	–
Median (dollars)	43 600	43 600	40 000	137 500	45 000	45 000	32 500	145 800	145 800	145 800
Mean (dollars)	48 300	48 300	33 600	137 500	45 000	48 700	32 500	153 900	153 900	153 900
Owner-occupied mobile homes or trailers	**16**	**16**	**3**	**–**	**–**	**13**	**–**	**2**	**2**	**2**
Median (dollars)	11 700	11 700	10 000–	–	–	12 500	–	12 500	12 500	12 500
Mean (dollars)	18 200	18 200	16 800	–	–	18 500	–	12 500	12 500	12 500
CONTRACT RENT										
Specified renter-occupied housing units	**23**	**23**	**3**	**1**	**–**	**19**	**–**	**42**	**42**	**42**
Less than $100	1	1	–	–	–	1	–	2	2	2
$100 to $149	5	5	1	1	–	3	–	2	2	2
$150 to $199	2	2	–	–	–	2	–	1	1	1
$200 to $249	3	3	1	–	–	2	–	–	–	–
$250 to $299	3	3	–	–	–	3	–	1	1	1
$300 to $349	–	–	–	–	–	–	–	2	2	2
$350 to $399	1	1	–	–	–	1	–	2	2	2
$400 to $449	1	1	–	–	–	1	–	7	7	7
$450 to $499	–	–	–	–	–	–	–	9	9	9
$500 to $549	–	–	–	–	–	–	–	4	4	4
$550 to $599	–	–	–	–	–	–	–	8	8	8
$600 to $649	–	–	–	–	–	–	–	2	2	2
$650 to $699	–	–	–	–	–	–	–	–	–	–
$700 to $749	–	–	–	–	–	–	–	–	–	–
$750 to $999	–	–	–	–	–	–	–	–	–	–
$1,000 or more	–	–	–	–	–	–	–	–	–	–
No cash rent	7	7	1	–	–	6	–	2	2	2
Median (dollars)	200	200	187	113	–	206	–	463	463	463
Mean (dollars)	207	207	187	113	–	217	–	433	433	433
MEALS INCLUDED IN RENT										
Specified renter-occupied housing units	**23**	**23**	**3**	**1**	**–**	**19**	**–**	**42**	**42**	**42**
With meals included in rent	–	–	–	–	–	–	–	–	–	–
No meals included in rent	16	16	2	1	–	13	–	40	40	40
No cash rent	7	7	1	–	–	6	–	2	2	2

TIPSII [UPF] GH11A CENSUS90 71580800 10/20/92 9:02 AM MACHINE: C DATA:CENSUS90*H11ATIPSDA00. 09/18/92 15:05:46 TAPE: NONE FRAME: 449
TSF:CENSUS90*92. 09/18/92 15:11:45 UTF:CENSUS90*93. 09/18/92 15:11:45 META:CENSUS90*H11ATABLES00. 09/18/92 15:32:16

Table 5. **Age of Householder and Financial Characteristics of American Indian, Eskimo, or Aleut Households: 1990**—Con.

[For definitions of terms and meanings of symbols, see text]

American Indian/Alaska Native Area State County	Tribal Designated Statistical Area—Con.									
	Ponca TDSA (state)			Ramapough TDSA (state)				United Houma Nation TDSA (state)		
		Nebraska			New Jersey				Louisiana	
	Total	Total	Knox County	Total	Total	Bergen County	Passaic County	Total	Total	Jefferson Parish
Occupied housing units	**–**	**–**	**–**	**60**	**60**	**43**	**17**	**2 706**	**2 706**	**580**
AGE OF HOUSEHOLDER										
Owner-occupied housing units	**–**	**–**	**–**	**41**	**41**	**25**	**16**	**1 852**	**1 852**	**330**
Under 25 years	–	–	–	1	1	1	–	79	79	7
25 to 34 years	–	–	–	1	1	1	–	405	405	63
35 to 44 years	–	–	–	8	8	7	1	506	506	87
45 to 54 years	–	–	–	13	13	7	6	370	370	84
55 to 64 years	–	–	–	8	8	3	5	263	263	55
65 to 74 years	–	–	–	7	7	4	3	154	154	26
75 years and over	–	–	–	3	3	2	1	75	75	8
Renter-occupied housing units	**–**	**–**	**–**	**19**	**19**	**18**	**1**	**854**	**854**	**250**
Under 25 years	–	–	–	–	–	–	–	151	151	35
25 to 34 years	–	–	–	4	4	4	–	293	293	84
35 to 44 years	–	–	–	6	6	6	–	202	202	67
45 to 54 years	–	–	–	5	5	4	1	104	104	37
55 to 64 years	–	–	–	1	1	1	–	51	51	18
65 to 74 years	–	–	–	2	2	2	–	29	29	4
75 years and over	–	–	–	1	1	1	–	24	24	5
HOUSEHOLDER 65 YEARS AND OVER										
Occupied housing units	**–**	**–**	**–**	**13**	**13**	**9**	**4**	**282**	**282**	**43**
1-person households	–	–	–	2	2	2	–	85	85	14
Units in structure:										
1, detached or attached	–	–	–	12	12	8	4	204	204	34
2 or more	–	–	–	1	1	1	–	19	19	6
Mobile home, trailer, or other	–	–	–	–	–	–	–	59	59	3
Specified owner	–	–	–	10	10	6	4	159	159	28
Mean value (dollars)	–	–	–	153 800	153 800	195 800	90 600	39 500	39 500	60 900
Specified renter	–	–	–	3	3	3	–	51	51	9
Mean contract rent (dollars)	–	–	–	600	600	600	–	161	161	191
VALUE										
Specified owner-occupied housing units	**–**	**–**	**–**	**37**	**37**	**23**	**14**	**1 094**	**1 094**	**274**
Less than $20,000	–	–	–	1	1	1	–	212	212	6
$20,000 to $29,999	–	–	–	–	–	–	–	141	141	5
$30,000 to $39,999	–	–	–	1	1	–	1	159	159	29
$40,000 to $49,999	–	–	–	3	3	3	–	153	153	43
$50,000 to $59,999	–	–	–	2	2	2	–	149	149	48
$60,000 to $69,999	–	–	–	9	9	6	3	113	113	54
$70,000 to $79,999	–	–	–	4	4	2	2	65	65	30
$80,000 to $89,999	–	–	–	–	–	–	–	43	43	26
$90,000 to $99,999	–	–	–	5	5	1	4	15	15	12
$100,000 to $124,999	–	–	–	5	5	2	3	23	23	10
$125,000 to $149,999	–	–	–	2	2	1	1	8	8	4
$150,000 to $174,999	–	–	–	2	2	2	–	3	3	2
$175,000 to $199,999	–	–	–	–	–	–	–	4	4	2
$200,000 to $249,999	–	–	–	1	1	1	–	2	2	1
$250,000 to $299,999	–	–	–	–	–	–	–	2	2	2
$300,000 to $399,999	–	–	–	1	1	1	–	–	–	–
$400,000 to $499,999	–	–	–	–	–	–	–	1	1	–
$500,000 or more	–	–	–	1	1	1	–	1	1	–
Median (dollars)	–	–	–	78 100	78 100	69 400	92 500	42 300	42 300	61 100
Mean (dollars)	–	–	–	107 900	107 900	119 500	88 900	46 500	46 500	65 700
Owner-occupied mobile homes or trailers	**–**	**–**	**–**	**–**	**–**	**–**	**–**	**651**	**651**	**28**
Median (dollars)	–	–	–	–	–	–	–	10 100	10 100	10 000–
Mean (dollars)	–	–	–	–	–	–	–	17 000	17 000	17 800
CONTRACT RENT										
Specified renter-occupied housing units	**–**	**–**	**–**	**18**	**18**	**18**	**–**	**839**	**839**	**247**
Less than $100	–	–	–	–	–	–	–	66	66	8
$100 to $149	–	–	–	–	–	–	–	78	78	10
$150 to $199	–	–	–	1	1	1	–	103	103	9
$200 to $249	–	–	–	–	–	–	–	142	142	24
$250 to $299	–	–	–	1	1	1	–	129	129	45
$300 to $349	–	–	–	–	–	–	–	104	104	54
$350 to $399	–	–	–	1	1	1	–	62	62	42
$400 to $449	–	–	–	1	1	1	–	25	25	13
$450 to $499	–	–	–	3	3	3	–	26	26	16
$500 to $549	–	–	–	2	2	2	–	5	5	3
$550 to $599	–	–	–	1	1	1	–	5	5	3
$600 to $649	–	–	–	3	3	3	–	5	5	5
$650 to $699	–	–	–	–	–	–	–	2	2	1
$700 to $749	–	–	–	–	–	–	–	1	1	1
$750 to $999	–	–	–	2	2	2	–	2	2	2
$1,000 or more	–	–	–	–	–	–	–	–	–	–
No cash rent	–	–	–	3	3	3	–	84	84	11
Median (dollars)	–	–	–	506	506	506	–	244	244	320
Mean (dollars)	–	–	–	526	526	526	–	251	251	326
MEALS INCLUDED IN RENT										
Specified renter-occupied housing units	**–**	**–**	**–**	**18**	**18**	**18**	**–**	**839**	**839**	**247**
With meals included in rent	–	–	–	–	–	–	–	3	3	2
No meals included in rent	–	–	–	15	15	15	–	752	752	234
No cash rent	–	–	–	3	3	3	–	84	84	11

TIPSII [UPF] GH11A CENSUS90 71580800 10/20/92 9:02 AM MACHINE: C DATA:CENSUS90*H11ATIPSDA00. 09/18/92 15:05:46 TAPE: NONE FRAME: 450
TSF:CENSUS90*92. 09/18/92 15:11:45 UTF:CENSUS90*93. 09/18/92 15:11:45 META:CENSUS90*H11ATABLES00. 09/18/92 15:32:16

Table 5. **Age of Householder and Financial Characteristics of American Indian, Eskimo, or Aleut Households: 1990**—Con.

[For definitions of terms and meanings of symbols, see text]

American Indian/Alaska Native Area State County	Tribal Designated Statistical Area—Con.									
	United Houma Nation TDSA (state)—Con.						Waccamaw Siouan TDSA (state)			
	Louisiana—Con.							North Carolina		
	Lafourche Parish	Plaquemines Parish	St. Bernard Parish	St. Charles Parish	St. Mary Parish	Terrebonne Parish	Total	Total	Bladen County	Columbus County
Occupied housing units	**475**	**143**	**100**	**32**	**179**	**1 197**	**388**	**388**	**95**	**293**
AGE OF HOUSEHOLDER										
Owner-occupied housing units	**355**	**119**	**70**	**24**	**102**	**852**	**350**	**350**	**86**	**264**
Under 25 years	25	6	–	–	1	40	14	14	5	9
25 to 34 years	95	26	14	5	22	180	63	63	20	43
35 to 44 years	102	18	22	8	36	233	95	95	27	68
45 to 54 years	56	26	17	6	11	170	72	72	17	55
55 to 64 years	38	16	7	4	21	122	46	46	8	38
65 to 74 years	34	14	6	1	10	63	38	38	5	33
75 years and over	5	13	4	–	1	44	22	22	4	18
Renter-occupied housing units	**120**	**24**	**30**	**8**	**77**	**345**	**38**	**38**	**9**	**29**
Under 25 years	27	2	3	2	16	66	5	5	1	4
25 to 34 years	41	10	7	1	25	125	8	8	2	6
35 to 44 years	26	5	15	3	13	73	3	3	–	3
45 to 54 years	16	–	4	1	8	38	9	9	4	5
55 to 64 years	5	2	1	1	5	19	5	5	–	5
65 to 74 years	4	3	–	–	7	11	5	5	2	3
75 years and over	1	2	–	–	3	13	3	3	–	3
HOUSEHOLDER 65 YEARS AND OVER										
Occupied housing units	**44**	**32**	**10**	**1**	**21**	**131**	**68**	**68**	**11**	**57**
1-person households	17	9	1	–	6	38	19	19	4	15
Units in structure:										
1, detached or attached	32	20	6	1	12	99	59	59	8	51
2 or more	2	1	–	–	5	5	–	–	–	–
Mobile home, trailer, or other	10	11	4	–	4	27	9	9	3	6
Specified owner	30	13	6	1	7	74	28	28	5	23
Mean value (dollars)	27 500	87 000	52 500	85 000	42 400	26 100	34 100	34 100	43 000	32 200
Specified renter	5	5	–	–	10	22	6	6	2	4
Mean contract rent (dollars)	115	233	–	–	154	141	163	163	188	146
VALUE										
Specified owner-occupied housing units	**194**	**47**	**44**	**18**	**66**	**451**	**129**	**129**	**22**	**107**
Less than $20,000	54	5	3	–	4	140	18	18	3	15
$20,000 to $29,999	40	4	3	–	11	78	16	16	5	11
$30,000 to $39,999	33	10	2	–	12	73	20	20	2	18
$40,000 to $49,999	27	10	6	–	12	55	15	15	1	14
$50,000 to $59,999	15	9	12	4	12	49	18	18	3	15
$60,000 to $69,999	11	4	8	1	6	29	17	17	2	15
$70,000 to $79,999	9	–	6	3	4	13	10	10	1	9
$80,000 to $89,999	3	1	2	5	2	4	7	7	3	4
$90,000 to $99,999	–	–	–	1	–	2	2	2	–	2
$100,000 to $124,999	2	2	2	1	1	5	3	3	1	2
$125,000 to $149,999	–	–	–	1	1	2	–	–	–	–
$150,000 to $174,999	–	–	–	1	–	–	–	–	–	–
$175,000 to $199,999	–	1	–	1	–	–	3	3	1	2
$200,000 to $249,999	–	–	–	–	1	–	–	–	–	–
$250,000 to $299,999	–	–	–	–	–	–	–	–	–	–
$300,000 to $399,999	–	–	–	–	–	–	–	–	–	–
$400,000 to $499,999	–	–	–	–	–	1	–	–	–	–
$500,000 or more	–	1	–	–	–	–	–	–	–	–
Median (dollars)	30 800	43 800	54 400	82 000	43 000	31 100	46 800	46 800	47 500	46 800
Mean (dollars)	34 300	59 300	55 800	90 600	49 600	35 600	50 200	50 200	53 400	49 500
Owner-occupied mobile homes or trailers	**145**	**65**	**20**	**5**	**36**	**352**	**160**	**160**	**52**	**108**
Median (dollars)	11 500	15 300	18 300	21 300	10 000–	10 000–	17 000	17 000	15 000	18 300
Mean (dollars)	15 600	27 500	23 500	19 100	17 400	15 100	22 000	22 000	21 300	22 400
CONTRACT RENT										
Specified renter-occupied housing units	**120**	**23**	**30**	**7**	**76**	**336**	**35**	**35**	**9**	**26**
Less than $100	13	6	–	1	12	26	3	3	–	3
$100 to $149	21	–	3	1	14	29	6	6	–	6
$150 to $199	27	–	3	1	14	49	7	7	3	4
$200 to $249	22	4	8	1	12	71	6	6	2	4
$250 to $299	12	4	4	–	15	49	1	1	–	1
$300 to $349	2	3	5	–	5	35	1	1	–	1
$350 to $399	1	1	2	2	–	14	–	–	–	–
$400 to $449	2	1	1	1	1	6	–	–	–	–
$450 to $499	1	1	2	–	1	5	–	–	–	–
$500 to $549	–	–	1	–	–	1	–	–	–	–
$550 to $599	–	–	–	–	–	2	–	–	–	–
$600 to $649	–	–	–	–	–	–	–	–	–	–
$650 to $699	1	–	–	–	–	–	–	–	–	–
$700 to $749	–	–	–	–	–	–	–	–	–	–
$750 to $999	–	–	–	–	–	–	–	–	–	–
$1,000 or more	–	–	–	–	–	–	–	–	–	–
No cash rent	18	3	1	–	2	49	11	11	4	7
Median (dollars)	182	250	256	213	189	219	165	165	171	156
Mean (dollars)	188	228	277	247	190	227	166	166	183	161
MEALS INCLUDED IN RENT										
Specified renter-occupied housing units	**120**	**23**	**30**	**7**	**76**	**336**	**35**	**35**	**9**	**26**
With meals included in rent	1	–	–	–	–	–	1	1	–	1
No meals included in rent	101	20	29	7	74	287	23	23	5	18
No cash rent	18	3	1	–	2	49	11	11	4	7

TIPSII [UPF] GH11A CENSUS90 71580800 10/20/92 9:02 AM MACHINE: C DATA:CENSUS90*H11ATIPSDA00. 09/18/92 15:05:46 TAPE: NONE FRAME: 451
TSF:CENSUS90*92. 09/18/92 15:11:45 UTF:CENSUS90*93. 09/18/92 15:11:45 META:CENSUS90*H11ATABLES00. 09/18/92 15:32:16

Table 5. **Age of Householder and Financial Characteristics of American Indian, Eskimo, or Aleut Households: 1990**—Con.

[For definitions of terms and meanings of symbols, see text]

American Indian/Alaska Native Area State County	Tribal Designated Statistical Area—Con.			Alaska Native Village Statistical Area						
	Wampanoag-Gay Head TDSA				Akhiok		Akiachak		Akiak	
		Massachusetts								
	Total	Total	Dukes County	All areas	Total	Kodiak Island Borough	Total	Bethel Census Area	Total	Bethel Census Area
Occupied housing units	**91**	**91**	**91**	**11 819**	**17**	**17**	**102**	**102**	**63**	**63**
AGE OF HOUSEHOLDER										
Owner-occupied housing units	**53**	**53**	**53**	**8 508**	**11**	**11**	**72**	**72**	**45**	**45**
Under 25 years	2	2	2	341	2	2	4	4	–	–
25 to 34 years	7	7	7	1 695	1	1	18	18	6	6
35 to 44 years	14	14	14	2 123	2	2	16	16	9	9
45 to 54 years	6	6	6	1 484	4	4	14	14	9	9
55 to 64 years	12	12	12	1 359	2	2	8	8	10	10
65 to 74 years	9	9	9	919	–	–	9	9	5	5
75 years and over	3	3	3	587	–	–	3	3	6	6
Renter-occupied housing units	**38**	**38**	**38**	**3 311**	**6**	**6**	**30**	**30**	**18**	**18**
Under 25 years	4	4	4	400	–	–	3	3	1	1
25 to 34 years	10	10	10	1 202	4	4	4	4	9	9
35 to 44 years	12	12	12	767	1	1	3	3	4	4
45 to 54 years	2	2	2	413	1	1	7	7	3	3
55 to 64 years	3	3	3	262	–	–	5	5	–	–
65 to 74 years	3	3	3	161	–	–	5	5	–	–
75 years and over	4	4	4	106	–	–	3	3	1	1
HOUSEHOLDER 65 YEARS AND OVER										
Occupied housing units	**19**	**19**	**19**	**1 773**	**–**	**–**	**20**	**20**	**12**	**12**
1-person households	13	13	13	430	–	–	4	4	2	2
Units in structure:										
1, detached or attached	16	16	16	1 677	–	–	20	20	12	12
2 or more	3	3	3	73	–	–	–	–	–	–
Mobile home, trailer, or other	–	–	–	23	–	–	–	–	–	–
Specified owner	11	11	11	1 419	–	–	12	12	11	11
Mean value (dollars)	321 600	321 600	321 600	63 200	–	–	33 300	33 300	80 700	80 700
Specified renter	7	7	7	262	–	–	8	8	1	1
Mean contract rent (dollars)	217	217	217	178	–	–	50	50	–	–
VALUE										
Specified owner-occupied housing units	**49**	**49**	**49**	**7 755**	**11**	**11**	**69**	**69**	**39**	**39**
Less than $20,000	–	–	–	1 759	1	1	31	31	3	3
$20,000 to $29,999	–	–	–	849	1	1	6	6	–	–
$30,000 to $39,999	–	–	–	591	–	–	9	9	2	2
$40,000 to $49,999	–	–	–	446	1	1	3	3	4	4
$50,000 to $59,999	1	1	1	612	1	1	7	7	4	4
$60,000 to $69,999	–	–	–	552	1	1	3	3	11	11
$70,000 to $79,999	–	–	–	540	2	2	2	2	4	4
$80,000 to $89,999	1	1	1	598	3	3	1	1	2	2
$90,000 to $99,999	2	2	2	546	–	–	–	–	2	2
$100,000 to $124,999	4	4	4	596	1	1	3	3	2	2
$125,000 to $149,999	6	6	6	192	–	–	2	2	–	–
$150,000 to $174,999	9	9	9	194	–	–	1	1	–	–
$175,000 to $199,999	4	4	4	64	–	–	–	–	2	2
$200,000 to $249,999	3	3	3	82	–	–	–	–	2	2
$250,000 to $299,999	8	8	8	41	–	–	–	–	1	1
$300,000 to $399,999	3	3	3	16	–	–	–	–	–	–
$400,000 to $499,999	7	7	7	3	–	–	–	–	–	–
$500,000 or more	1	1	1	74	–	–	1	1	–	–
Median (dollars)	184 400	184 400	184 400	52 500	71 300	71 300	27 500	27 500	67 800	67 800
Mean (dollars)	234 600	234 600	234 600	66 000	65 500	65 500	45 000	45 000	82 700	82 700
Owner-occupied mobile homes or trailers	**–**	**–**	**–**	**205**	**–**	**–**	**–**	**–**	**–**	**–**
Median (dollars)	–	–	–	14 400	–	–	–	–	–	–
Mean (dollars)	–	–	–	30 800	–	–	–	–	–	–
CONTRACT RENT										
Specified renter-occupied housing units	**36**	**36**	**36**	**3 270**	**6**	**6**	**29**	**29**	**18**	**18**
Less than $100	2	2	2	488	5	5	28	28	1	1
$100 to $149	1	1	1	288	–	–	–	–	2	2
$150 to $199	1	1	1	163	–	–	–	–	1	1
$200 to $249	1	1	1	138	–	–	–	–	–	–
$250 to $299	–	–	–	155	–	–	–	–	–	–
$300 to $349	2	2	2	137	–	–	–	–	–	–
$350 to $399	2	2	2	102	–	–	–	–	–	–
$400 to $449	4	4	4	100	–	–	–	–	–	–
$450 to $499	1	1	1	64	–	–	–	–	–	–
$500 to $549	4	4	4	107	–	–	–	–	–	–
$550 to $599	2	2	2	42	–	–	–	–	2	2
$600 to $649	5	5	5	86	–	–	–	–	–	–
$650 to $699	1	1	1	53	–	–	–	–	–	–
$700 to $749	3	3	3	55	–	–	–	–	–	–
$750 to $999	4	4	4	186	–	–	–	–	–	–
$1,000 or more	–	–	–	61	–	–	–	–	–	–
No cash rent	3	3	3	1 045	1	1	1	1	12	12
Median (dollars)	516	516	516	258	90	90	80–	80–	150	150
Mean (dollars)	508	508	508	343	90	90	50	50	269	269
MEALS INCLUDED IN RENT										
Specified renter-occupied housing units	**36**	**36**	**36**	**3 270**	**6**	**6**	**29**	**29**	**18**	**18**
With meals included in rent	–	–	–	20	–	–	–	–	–	–
No meals included in rent	33	33	33	2 205	5	5	28	28	6	6
No cash rent	3	3	3	1 045	1	1	1	1	12	12

TIPSII [UPF] GH11A CENSUS90 71580800 10/20/92 9:02 AM MACHINE: C DATA:CENSUS90*H11ATIPSDA00. 09/18/92 15:05:46 TAPE: NONE FRAME: 452
TSF:CENSUS90*92. 09/18/92 15:11:45 UTF:CENSUS90*93. 09/18/92 15:11:45 META:CENSUS90*H11ATABLES00. 09/18/92 15:32:16

Table 5. **Age of Householder and Financial Characteristics of American Indian, Eskimo, or Aleut Households: 1990**—Con.

[For definitions of terms and meanings of symbols, see text]

American Indian/Alaska Native Area State County	Alaska Native Village Statistical Area—Con.									
	Akutan		Alakanuk		Alatna		Aleknagik		Alexander	
	Total	Aleutians East Borough	Total	Wade Hampton Census Area	Total	Yukon-Koyukuk Census Area	Total	Dillingham Census Area	Total	Matanuska-Susitna Borough
Occupied housing units	**23**	**23**	**112**	**112**	**12**	**12**	**46**	**46**	**2**	**2**
AGE OF HOUSEHOLDER										
Owner-occupied housing units	**22**	**22**	**100**	**100**	**12**	**12**	**43**	**43**	**–**	**–**
Under 25 years	3	3	11	11	–	–	1	1	–	–
25 to 34 years	5	5	15	15	4	4	4	4	–	–
35 to 44 years	6	6	30	30	3	3	14	14	–	–
45 to 54 years	4	4	17	17	2	2	6	6	–	–
55 to 64 years	2	2	18	18	1	1	8	8	–	–
65 to 74 years	2	2	6	6	1	1	6	6	–	–
75 years and over	–	–	3	3	1	1	4	4	–	–
Renter-occupied housing units	**1**	**1**	**12**	**12**	**–**	**–**	**3**	**3**	**2**	**2**
Under 25 years	–	–	3	3	–	–	1	1	–	–
25 to 34 years	1	1	4	4	–	–	1	1	–	–
35 to 44 years	–	–	2	2	–	–	1	1	–	–
45 to 54 years	–	–	2	2	–	–	–	–	2	2
55 to 64 years	–	–	1	1	–	–	–	–	–	–
65 to 74 years	–	–	–	–	–	–	–	–	–	–
75 years and over	–	–	–	–	–	–	–	–	–	–
HOUSEHOLDER 65 YEARS AND OVER										
Occupied housing units	**2**	**2**	**9**	**9**	**2**	**2**	**10**	**10**	**–**	**–**
1-person households	–	–	1	1	2	2	1	1	–	–
Units in structure:										
1, detached or attached	2	2	9	9	2	2	10	10	–	–
2 or more	–	–	–	–	–	–	–	–	–	–
Mobile home, trailer, or other	–	–	–	–	–	–	–	–	–	–
Specified owner	2	2	9	9	2	2	10	10	–	–
Mean value (dollars)	15 000	15 000	42 800	42 800	27 500	27 500	115 400	115 400	–	–
Specified renter	–	–	–	–	–	–	–	–	–	–
Mean contract rent (dollars)	–	–	–	–	–	–	–	–	–	–
VALUE										
Specified owner-occupied housing units	**22**	**22**	**95**	**95**	**12**	**12**	**39**	**39**	**–**	**–**
Less than $20,000	3	3	32	32	4	4	3	3	–	–
$20,000 to $29,999	1	1	13	13	7	7	4	4	–	–
$30,000 to $39,999	1	1	7	7	–	–	1	1	–	–
$40,000 to $49,999	2	2	5	5	1	1	4	4	–	–
$50,000 to $59,999	2	2	2	2	–	–	5	5	–	–
$60,000 to $69,999	–	–	6	6	–	–	–	–	–	–
$70,000 to $79,999	1	1	10	10	–	–	–	–	–	–
$80,000 to $89,999	–	–	6	6	–	–	2	2	–	–
$90,000 to $99,999	11	11	6	6	–	–	–	–	–	–
$100,000 to $124,999	–	–	6	6	–	–	–	–	–	–
$125,000 to $149,999	–	–	1	1	–	–	3	3	–	–
$150,000 to $174,999	–	–	1	1	–	–	8	8	–	–
$175,000 to $199,999	–	–	–	–	–	–	1	1	–	–
$200,000 to $249,999	–	–	–	–	–	–	7	7	–	–
$250,000 to $299,999	1	1	–	–	–	–	1	1	–	–
$300,000 to $399,999	–	–	–	–	–	–	–	–	–	–
$400,000 to $499,999	–	–	–	–	–	–	–	–	–	–
$500,000 or more	–	–	–	–	–	–	–	–	–	–
Median (dollars)	90 900	90 900	34 200	34 200	22 000	22 000	129 200	129 200	–	–
Mean (dollars)	77 000	77 000	47 800	47 800	22 200	22 200	116 100	116 100	–	–
Owner-occupied mobile homes or trailers	**–**	**–**	**–**	**–**	**–**	**–**	**–**	**–**	**–**	**–**
Median (dollars)	–	–	–	–	–	–	–	–	–	–
Mean (dollars)	–	–	–	–	–	–	–	–	–	–
CONTRACT RENT										
Specified renter-occupied housing units	**1**	**1**	**12**	**12**	**–**	**–**	**3**	**3**	**–**	**–**
Less than $100	1	1	–	–	–	–	–	–	–	–
$100 to $149	–	–	–	–	–	–	–	–	–	–
$150 to $199	–	–	–	–	–	–	1	1	–	–
$200 to $249	–	–	–	–	–	–	–	–	–	–
$250 to $299	–	–	–	–	–	–	1	1	–	–
$300 to $349	–	–	–	–	–	–	–	–	–	–
$350 to $399	–	–	–	–	–	–	–	–	–	–
$400 to $449	–	–	–	–	–	–	–	–	–	–
$450 to $499	–	–	–	–	–	–	–	–	–	–
$500 to $549	–	–	–	–	–	–	1	1	–	–
$550 to $599	–	–	–	–	–	–	–	–	–	–
$600 to $649	–	–	–	–	–	–	–	–	–	–
$650 to $699	–	–	–	–	–	–	–	–	–	–
$700 to $749	–	–	–	–	–	–	–	–	–	–
$750 to $999	–	–	2	2	–	–	–	–	–	–
$1,000 or more	–	–	–	–	–	–	–	–	–	–
No cash rent	–	–	10	10	–	–	–	–	–	–
Median (dollars)	80–	80–	875	875	–	–	263	263	–	–
Mean (dollars)	50	50	875	875	–	–	313	313	–	–
MEALS INCLUDED IN RENT										
Specified renter-occupied housing units	**1**	**1**	**12**	**12**	**–**	**–**	**3**	**3**	**–**	**–**
With meals included in rent	–	–	–	–	–	–	–	–	–	–
No meals included in rent	1	1	2	2	–	–	3	3	–	–
No cash rent	–	–	10	10	–	–	–	–	–	–

TIPSII [UPF] GH11A CENSUS90 71580800 10/20/92 9:02 AM MACHINE: C DATA:CENSUS90*H11ATIPSDA00. 09/18/92 15:05:46 TAPE: NONE FRAME: 453
TSF:CENSUS90*92. 09/18/92 15:11:45 UTF:CENSUS90*93. 09/18/92 15:11:45 META:CENSUS90*H11ATABLES00. 09/18/92 15:32:16

Table 5. **Age of Householder and Financial Characteristics of American Indian, Eskimo, or Aleut Households: 1990**—Con.

[For definitions of terms and meanings of symbols, see text]

American Indian/Alaska Native Area State County	Alaska Native Village Statistical Area—Con.									
	Allakaket		Ambler		Anaktuvuk Pass		Andreafsky		Angoon	
	Total	Yukon-Koyukuk Census Area	Total	Northwest Arctic Borough	Total	North Slope Borough	Total	Wade Hampton Census Area	Total	Skagway-Yakutat-Angoon Census Area
Occupied housing units	**44**	**44**	**54**	**54**	**54**	**54**	**81**	**81**	**112**	**112**
AGE OF HOUSEHOLDER										
Owner-occupied housing units	**42**	**42**	**46**	**46**	**37**	**37**	**62**	**62**	**40**	**40**
Under 25 years	1	1	3	3	1	1	1	1	–	–
25 to 34 years	11	11	9	9	5	5	9	9	7	7
35 to 44 years	11	11	12	12	8	8	16	16	14	14
45 to 54 years	9	9	10	10	10	10	12	12	8	8
55 to 64 years	5	5	4	4	9	9	9	9	5	5
65 to 74 years	3	3	5	5	4	4	8	8	2	2
75 years and over	2	2	3	3	–	–	7	7	4	4
Renter-occupied housing units	**2**	**2**	**8**	**8**	**17**	**17**	**19**	**19**	**72**	**72**
Under 25 years	1	1	–	–	2	2	5	5	2	2
25 to 34 years	1	1	7	7	9	9	8	8	15	15
35 to 44 years	–	–	–	–	2	2	3	3	19	19
45 to 54 years	–	–	–	–	2	2	1	1	15	15
55 to 64 years	–	–	–	–	2	2	1	1	7	7
65 to 74 years	–	–	1	1	–	–	1	1	6	6
75 years and over	–	–	–	–	–	–	–	–	8	8
HOUSEHOLDER 65 YEARS AND OVER										
Occupied housing units	**5**	**5**	**9**	**9**	**4**	**4**	**16**	**16**	**20**	**20**
1-person households	1	1	2	2	1	1	–	–	2	2
Units in structure:										
1, detached or attached	5	5	9	9	4	4	16	16	20	20
2 or more	–	–	–	–	–	–	–	–	–	–
Mobile home, trailer, or other	–	–	–	–	–	–	–	–	–	–
Specified owner	5	5	8	8	4	4	15	15	6	6
Mean value (dollars)	18 500	18 500	27 900	27 900	126 900	126 900	38 200	38 200	43 800	43 800
Specified renter	–	–	1	1	–	–	1	1	14	14
Mean contract rent (dollars)	–	–	113	113	–	–	50	50	112	112
VALUE										
Specified owner-occupied housing units	**42**	**42**	**44**	**44**	**29**	**29**	**59**	**59**	**39**	**39**
Less than $20,000	21	21	10	10	3	3	11	11	7	7
$20,000 to $29,999	14	14	10	10	1	1	8	8	6	6
$30,000 to $39,999	6	6	5	5	–	–	14	14	2	2
$40,000 to $49,999	–	–	4	4	1	1	9	9	3	3
$50,000 to $59,999	1	1	6	6	–	–	5	5	12	12
$60,000 to $69,999	–	–	4	4	–	–	5	5	–	–
$70,000 to $79,999	–	–	2	2	1	1	2	2	2	2
$80,000 to $89,999	–	–	2	2	9	9	2	2	1	1
$90,000 to $99,999	–	–	–	–	1	1	1	1	–	–
$100,000 to $124,999	–	–	–	–	11	11	–	–	3	3
$125,000 to $149,999	–	–	–	–	–	–	1	1	–	–
$150,000 to $174,999	–	–	–	–	–	–	1	1	2	2
$175,000 to $199,999	–	–	1	1	–	–	–	–	–	–
$200,000 to $249,999	–	–	–	–	2	2	–	–	–	–
$250,000 to $299,999	–	–	–	–	–	–	–	–	–	–
$300,000 to $399,999	–	–	–	–	–	–	–	–	–	–
$400,000 to $499,999	–	–	–	–	–	–	–	–	–	–
$500,000 or more	–	–	–	–	–	–	–	–	1	1
Median (dollars)	20 000	20 000	32 500	32 500	89 400	89 400	37 500	37 500	51 500	51 500
Mean (dollars)	21 100	21 100	41 000	41 000	93 900	93 900	42 800	42 800	66 300	66 300
Owner-occupied mobile homes or trailers	**–**	**–**	**–**	**–**	**1**	**1**	**2**	**2**	**–**	**–**
Median (dollars)	–	–	–	–	10 000–	10 000–	27 500	27 500	–	–
Mean (dollars)	–	–	–	–	9 000	9 000	28 300	28 300	–	–
CONTRACT RENT										
Specified renter-occupied housing units	**2**	**2**	**8**	**8**	**17**	**17**	**19**	**19**	**72**	**72**
Less than $100	–	–	–	–	1	1	5	5	13	13
$100 to $149	–	–	2	2	4	4	1	1	18	18
$150 to $199	–	–	2	2	–	–	–	–	8	8
$200 to $249	–	–	–	–	–	–	2	2	4	4
$250 to $299	1	1	–	–	–	–	2	2	2	2
$300 to $349	–	–	–	–	–	–	1	1	4	4
$350 to $399	–	–	–	–	1	1	–	–	–	–
$400 to $449	–	–	–	–	2	2	–	–	1	1
$450 to $499	–	–	–	–	–	–	–	–	1	1
$500 to $549	–	–	–	–	1	1	–	–	–	–
$550 to $599	–	–	–	–	–	–	–	–	1	1
$600 to $649	–	–	–	–	–	–	–	–	–	–
$650 to $699	–	–	–	–	–	–	–	–	–	–
$700 to $749	–	–	–	–	–	–	–	–	–	–
$750 to $999	–	–	–	–	1	1	1	1	–	–
$1,000 or more	–	–	–	–	–	–	1	1	–	–
No cash rent	1	1	4	4	7	7	6	6	20	20
Median (dollars)	263	263	137	137	237	237	206	206	123	123
Mean (dollars)	263	263	138	138	308	308	289	289	170	170
MEALS INCLUDED IN RENT										
Specified renter-occupied housing units	**2**	**2**	**8**	**8**	**17**	**17**	**19**	**19**	**72**	**72**
With meals included in rent	–	–	–	–	–	–	–	–	–	–
No meals included in rent	1	1	4	4	10	10	13	13	52	52
No cash rent	1	1	4	4	7	7	6	6	20	20

TIPSII [UPF] GH11A CENSUS90 71580800 10/20/92 9:02 AM MACHINE: C DATA:CENSUS90*H11ATIPSDA00. 09/18/92 15:05:46 TAPE: NONE FRAME: 454
TSF:CENSUS90*92. 09/18/92 15:11:45 UTF:CENSUS90*93. 09/18/92 15:11:45 META:CENSUS90*H11ATABLES00. 09/18/92 15:32:16

Table 5. **Age of Householder and Financial Characteristics of American Indian, Eskimo, or Aleut Households: 1990**—Con.

[For definitions of terms and meanings of symbols, see text]

American Indian/Alaska Native Area State County	Alaska Native Village Statistical Area—Con.									
	Aniak		Anvik		Arctic Village		Atka		Atkasook	
	Total	Bethel Census Area	Total	Yukon-Koyukuk Census Area	Total	Yukon-Koyukuk Census Area	Total	Aleutians West Census Area	Total	North Slope Borough
Occupied housing units	**90**	**90**	**27**	**27**	**33**	**33**	**25**	**25**	**44**	**44**
AGE OF HOUSEHOLDER										
Owner-occupied housing units	**37**	**37**	**24**	**24**	**26**	**26**	**23**	**23**	**30**	**30**
Under 25 years	–	–	1	1	1	1	–	–	–	–
25 to 34 years	14	14	4	4	8	8	1	1	6	6
35 to 44 years	10	10	5	5	5	5	11	11	6	6
45 to 54 years	6	6	2	2	4	4	2	2	8	8
55 to 64 years	1	1	6	6	3	3	6	6	8	8
65 to 74 years	4	4	3	3	1	1	2	2	2	2
75 years and over	2	2	3	3	4	4	1	1	–	–
Renter-occupied housing units	**53**	**53**	**3**	**3**	**7**	**7**	**2**	**2**	**14**	**14**
Under 25 years	2	2	–	–	1	1	1	1	2	2
25 to 34 years	18	18	1	1	2	2	–	–	5	5
35 to 44 years	15	15	–	–	3	3	1	1	1	1
45 to 54 years	7	7	1	1	–	–	–	–	3	3
55 to 64 years	5	5	1	1	1	1	–	–	2	2
65 to 74 years	2	2	–	–	–	–	–	–	1	1
75 years and over	4	4	–	–	–	–	–	–	–	–
HOUSEHOLDER 65 YEARS AND OVER										
Occupied housing units	**12**	**12**	**6**	**6**	**5**	**5**	**3**	**3**	**3**	**3**
1-person households	9	9	2	2	3	3	1	1	–	–
Units in structure:										
1, detached or attached	12	12	6	6	5	5	3	3	3	3
2 or more	–	–	–	–	–	–	–	–	–	–
Mobile home, trailer, or other	–	–	–	–	–	–	–	–	–	–
Specified owner	6	6	6	6	5	5	3	3	2	2
Mean value (dollars)	35 300	35 300	19 400	19 400	24 100	24 100	35 800	35 800	73 800	73 800
Specified renter	6	6	–	–	–	–	–	–	1	1
Mean contract rent (dollars)	69	69	–	–	–	–	–	–	113	113
VALUE										
Specified owner-occupied housing units	**31**	**31**	**24**	**24**	**26**	**26**	**22**	**22**	**30**	**30**
Less than $20,000	9	9	14	14	16	16	1	1	–	–
$20,000 to $29,999	2	2	4	4	4	4	2	2	1	1
$30,000 to $39,999	4	4	4	4	1	1	5	5	–	–
$40,000 to $49,999	1	1	–	–	1	1	1	1	–	–
$50,000 to $59,999	2	2	2	2	2	2	–	–	5	5
$60,000 to $69,999	2	2	–	–	2	2	–	–	2	2
$70,000 to $79,999	1	1	–	–	–	–	–	–	–	–
$80,000 to $89,999	1	1	–	–	–	–	–	–	1	1
$90,000 to $99,999	2	2	–	–	–	–	13	13	17	17
$100,000 to $124,999	3	3	–	–	–	–	–	–	3	3
$125,000 to $149,999	1	1	–	–	–	–	–	–	–	–
$150,000 to $174,999	2	2	–	–	–	–	–	–	1	1
$175,000 to $199,999	–	–	–	–	–	–	–	–	–	–
$200,000 to $249,999	1	1	–	–	–	–	–	–	–	–
$250,000 to $299,999	–	–	–	–	–	–	–	–	–	–
$300,000 to $399,999	–	–	–	–	–	–	–	–	–	–
$400,000 to $499,999	–	–	–	–	–	–	–	–	–	–
$500,000 or more	–	–	–	–	–	–	–	–	–	–
Median (dollars)	42 500	42 500	15 000	15 000	16 300	16 300	91 500	91 500	93 500	93 500
Mean (dollars)	62 900	62 900	21 000	21 000	23 100	23 100	68 500	68 500	87 500	87 500
Owner-occupied mobile homes or trailers	**1**	**1**	**–**	**–**	**–**	**–**	**–**	**–**	**–**	**–**
Median (dollars)	10 000–	10 000–	–	–	–	–	–	–	–	–
Mean (dollars)	9 000	9 000	–	–	–	–	–	–	–	–
CONTRACT RENT										
Specified renter-occupied housing units	**50**	**50**	**2**	**2**	**7**	**7**	**2**	**2**	**14**	**14**
Less than $100	22	22	1	1	1	1	–	–	–	–
$100 to $149	2	2	–	–	–	–	–	–	4	4
$150 to $199	5	5	–	–	–	–	–	–	1	1
$200 to $249	–	–	–	–	–	–	–	–	–	–
$250 to $299	–	–	–	–	1	1	–	–	7	7
$300 to $349	1	1	–	–	–	–	–	–	–	–
$350 to $399	1	1	–	–	–	–	–	–	–	–
$400 to $449	1	1	–	–	–	–	–	–	–	–
$450 to $499	–	–	–	–	–	–	–	–	–	–
$500 to $549	–	–	–	–	–	–	–	–	–	–
$550 to $599	2	2	–	–	–	–	–	–	–	–
$600 to $649	1	1	–	–	–	–	–	–	–	–
$650 to $699	1	1	–	–	–	–	–	–	–	–
$700 to $749	3	3	–	–	–	–	–	–	–	–
$750 to $999	2	2	–	–	–	–	–	–	2	2
$1,000 or more	–	–	–	–	–	–	–	–	–	–
No cash rent	9	9	1	1	5	5	2	2	–	–
Median (dollars)	80–	80–	80–	80–	165	165	–	–	257	257
Mean (dollars)	235	235	50	50	157	157	–	–	300	300
MEALS INCLUDED IN RENT										
Specified renter-occupied housing units	**50**	**50**	**2**	**2**	**7**	**7**	**2**	**2**	**14**	**14**
With meals included in rent	–	–	–	–	–	–	–	–	–	–
No meals included in rent	41	41	1	1	2	2	–	–	14	14
No cash rent	9	9	1	1	5	5	2	2	–	–

TIPSII [UPF] GH11A CENSUS90 71580800 10/20/92 9:02 AM MACHINE: C DATA:CENSUS90*H11ATIPSDA00. 09/18/92 15:05:46 TAPE: NONE FRAME: 455
TSF:CENSUS90*92. 09/18/92 15:11:45 UTF:CENSUS90*93. 09/18/92 15:11:45 META:CENSUS90*H11ATABLES00. 09/18/92 15:32:16

Table 5. **Age of Householder and Financial Characteristics of American Indian, Eskimo, or Aleut Households: 1990**—Con.

[For definitions of terms and meanings of symbols, see text]

American Indian/Alaska Native Area State County	Alaska Native Village Statistical Area—Con.									
	Atmautluak		Barrow		Beaver		Belkofski		Bethel	
	Total	Bethel Census Area	Total	North Slope Borough	Total	Yukon-Koyukuk Census Area	Total	Aleutians East Borough	Total	Bethel Census Area
Occupied housing units	**49**	**49**	**411**	**411**	**40**	**40**	**–**	**–**	**705**	**705**
AGE OF HOUSEHOLDER										
Owner-occupied housing units	**28**	**28**	**190**	**190**	**30**	**30**	**–**	**–**	**311**	**311**
Under 25 years	–	–	7	7	2	2	–	–	10	10
25 to 34 years	4	4	32	32	4	4	–	–	51	51
35 to 44 years	9	9	52	52	8	8	–	–	89	89
45 to 54 years	9	9	33	33	7	7	–	–	56	56
55 to 64 years	2	2	36	36	3	3	–	–	49	49
65 to 74 years	2	2	19	19	3	3	–	–	39	39
75 years and over	2	2	11	11	3	3	–	–	17	17
Renter-occupied housing units	**21**	**21**	**221**	**221**	**10**	**10**	**–**	**–**	**394**	**394**
Under 25 years	1	1	28	28	1	1	–	–	54	54
25 to 34 years	5	5	72	72	5	5	–	–	151	151
35 to 44 years	4	4	58	58	3	3	–	–	95	95
45 to 54 years	3	3	26	26	1	1	–	–	44	44
55 to 64 years	3	3	18	18	–	–	–	–	20	20
65 to 74 years	4	4	12	12	–	–	–	–	16	16
75 years and over	1	1	7	7	–	–	–	–	14	14
HOUSEHOLDER 65 YEARS AND OVER										
Occupied housing units	**9**	**9**	**49**	**49**	**6**	**6**	**–**	**–**	**86**	**86**
1-person households	–	–	12	12	4	4	–	–	27	27
Units in structure:										
1, detached or attached	9	9	37	37	6	6	–	–	69	69
2 or more	–	–	12	12	–	–	–	–	17	17
Mobile home, trailer, or other	–	–	–	–	–	–	–	–	–	–
Specified owner	4	4	28	28	6	6	–	–	50	50
Mean value (dollars)	31 900	31 900	98 700	98 700	12 200	12 200	–	–	71 500	71 500
Specified renter	5	5	19	19	–	–	–	–	30	30
Mean contract rent (dollars)	50	50	272	272	–	–	–	–	336	336
VALUE										
Specified owner-occupied housing units	**27**	**27**	**180**	**180**	**29**	**29**	**–**	**–**	**269**	**269**
Less than $20,000	17	17	10	10	16	16	–	–	31	31
$20,000 to $29,999	2	2	13	13	7	7	–	–	20	20
$30,000 to $39,999	–	–	8	8	3	3	–	–	19	19
$40,000 to $49,999	–	–	8	8	2	2	–	–	22	22
$50,000 to $59,999	–	–	13	13	1	1	–	–	37	37
$60,000 to $69,999	2	2	18	18	–	–	–	–	15	15
$70,000 to $79,999	2	2	16	16	–	–	–	–	20	20
$80,000 to $89,999	2	2	12	12	–	–	–	–	12	12
$90,000 to $99,999	1	1	20	20	–	–	–	–	14	14
$100,000 to $124,999	1	1	30	30	–	–	–	–	23	23
$125,000 to $149,999	–	–	6	6	–	–	–	–	18	18
$150,000 to $174,999	–	–	12	12	–	–	–	–	19	19
$175,000 to $199,999	–	–	7	7	–	–	–	–	5	5
$200,000 to $249,999	–	–	2	2	–	–	–	–	7	7
$250,000 to $299,999	–	–	2	2	–	–	–	–	5	5
$300,000 to $399,999	–	–	1	1	–	–	–	–	1	1
$400,000 to $499,999	–	–	1	1	–	–	–	–	1	1
$500,000 or more	–	–	1	1	–	–	–	–	–	–
Median (dollars)	14 600	14 600	83 300	83 300	14 700	14 700	–	–	63 100	63 100
Mean (dollars)	33 500	33 500	93 900	93 900	20 600	20 600	–	–	82 600	82 600
Owner-occupied mobile homes or trailers	**–**	**–**	**1**	**1**	**–**	**–**	**–**	**–**	**13**	**13**
Median (dollars)	–	–	10 000–	10 000–	–	–	–	–	21 300	21 300
Mean (dollars)	–	–	9 000	9 000	–	–	–	–	22 500	22 500
CONTRACT RENT										
Specified renter-occupied housing units	**21**	**21**	**221**	**221**	**10**	**10**	**–**	**–**	**394**	**394**
Less than $100	16	16	14	14	2	2	–	–	25	25
$100 to $149	–	–	13	13	3	3	–	–	17	17
$150 to $199	–	–	9	9	–	–	–	–	26	26
$200 to $249	–	–	9	9	–	–	–	–	20	20
$250 to $299	–	–	6	6	–	–	–	–	36	36
$300 to $349	–	–	20	20	–	–	–	–	23	23
$350 to $399	–	–	8	8	–	–	–	–	17	17
$400 to $449	–	–	13	13	–	–	–	–	24	24
$450 to $499	–	–	5	5	–	–	–	–	13	13
$500 to $549	–	–	8	8	–	–	–	–	34	34
$550 to $599	–	–	6	6	–	–	–	–	8	8
$600 to $649	–	–	23	23	–	–	–	–	19	19
$650 to $699	–	–	10	10	–	–	–	–	20	20
$700 to $749	–	–	11	11	–	–	–	–	13	13
$750 to $999	2	2	33	33	–	–	–	–	56	56
$1,000 or more	–	–	8	8	–	–	–	–	19	19
No cash rent	3	3	25	25	5	5	–	–	24	24
Median (dollars)	80–	80–	504	504	104	104	–	–	435	435
Mean (dollars)	142	142	513	513	88	88	–	–	491	491
MEALS INCLUDED IN RENT										
Specified renter-occupied housing units	**21**	**21**	**221**	**221**	**10**	**10**	**–**	**–**	**394**	**394**
With meals included in rent	–	–	9	9	–	–	–	–	1	1
No meals included in rent	18	18	187	187	5	5	–	–	369	369
No cash rent	3	3	25	25	5	5	–	–	24	24

TIPSII [UPF] GH11A CENSUS90 71580800 10/20/92 9:02 AM MACHINE: C DATA:CENSUS90*H11ATIPSDA00. 09/18/92 15:05:46 TAPE: NONE FRAME: 456
TSF:CENSUS90*92. 09/18/92 15:11:45 UTF:CENSUS90*93. 09/18/92 15:11:45 META:CENSUS90*H11ATABLES00. 09/18/92 15:32:16

Table 5. **Age of Householder and Financial Characteristics of American Indian, Eskimo, or Aleut Households: 1990**—Con.

[For definitions of terms and meanings of symbols, see text]

American Indian/Alaska Native Area State County	Alaska Native Village Statistical Area—Con.									
	Bill Moore's		Birch Creek		Brevig Mission		Buckland		Cantwell	
	Total	Wade Hampton Census Area	Total	Yukon-Koyukuk Census Area	Total	Nome Census Area	Total	Northwest Arctic Borough	Total	Yukon-Koyukuk Census Area
Occupied housing units	**–**	**–**	**14**	**14**	**50**	**50**	**63**	**63**	**12**	**12**
AGE OF HOUSEHOLDER										
Owner-occupied housing units	**–**	**–**	**14**	**14**	**38**	**38**	**46**	**46**	**5**	**5**
Under 25 years	–	–	1	1	1	1	–	–	–	–
25 to 34 years	–	–	3	3	11	11	9	9	–	–
35 to 44 years	–	–	3	3	10	10	12	12	–	–
45 to 54 years	–	–	3	3	4	4	8	8	2	2
55 to 64 years	–	–	2	2	6	6	7	7	–	–
65 to 74 years	–	–	1	1	3	3	6	6	1	1
75 years and over	–	–	1	1	3	3	4	4	2	2
Renter-occupied housing units	**–**	**–**	**–**	**–**	**12**	**12**	**17**	**17**	**7**	**7**
Under 25 years	–	–	–	–	1	1	4	4	–	–
25 to 34 years	–	–	–	–	8	8	8	8	1	1
35 to 44 years	–	–	–	–	2	2	2	2	3	3
45 to 54 years	–	–	–	–	–	–	2	2	3	3
55 to 64 years	–	–	–	–	–	–	1	1	–	–
65 to 74 years	–	–	–	–	1	1	–	–	–	–
75 years and over	–	–	–	–	–	–	–	–	–	–
HOUSEHOLDER 65 YEARS AND OVER										
Occupied housing units	**–**	**–**	**2**	**2**	**7**	**7**	**10**	**10**	**3**	**3**
1-person households	–	–	1	1	1	1	–	–	2	2
Units in structure:										
1, detached or attached	–	–	2	2	7	7	10	10	3	3
2 or more	–	–	–	–	–	–	–	–	–	–
Mobile home, trailer, or other	–	–	–	–	–	–	–	–	–	–
Specified owner	–	–	2	2	6	6	10	10	3	3
Mean value (dollars)	–	–	316 300	316 300	48 600	48 600	61 400	61 400	79 200	79 200
Specified renter	–	–	–	–	1	1	–	–	–	–
Mean contract rent (dollars)	–	–	–	–	–	–	–	–	–	–
VALUE										
Specified owner-occupied housing units	**–**	**–**	**14**	**14**	**38**	**38**	**46**	**46**	**4**	**4**
Less than $20,000	–	–	4	4	5	5	8	8	1	1
$20,000 to $29,999	–	–	2	2	8	8	1	1	–	–
$30,000 to $39,999	–	–	2	2	1	1	1	1	–	–
$40,000 to $49,999	–	–	1	1	2	2	2	2	–	–
$50,000 to $59,999	–	–	–	–	1	1	1	1	–	–
$60,000 to $69,999	–	–	–	–	1	1	21	21	–	–
$70,000 to $79,999	–	–	–	–	–	–	2	2	–	–
$80,000 to $89,999	–	–	–	–	–	–	10	10	–	–
$90,000 to $99,999	–	–	–	–	–	–	–	–	–	–
$100,000 to $124,999	–	–	–	–	15	15	–	–	3	3
$125,000 to $149,999	–	–	–	–	4	4	–	–	–	–
$150,000 to $174,999	–	–	–	–	–	–	–	–	–	–
$175,000 to $199,999	–	–	–	–	1	1	–	–	–	–
$200,000 to $249,999	–	–	–	–	–	–	–	–	–	–
$250,000 to $299,999	–	–	–	–	–	–	–	–	–	–
$300,000 to $399,999	–	–	–	–	–	–	–	–	–	–
$400,000 to $499,999	–	–	–	–	–	–	–	–	–	–
$500,000 or more	–	–	5	5	–	–	–	–	–	–
Median (dollars)	–	–	35 000	35 000	101 700	101 700	66 800	66 800	108 300	108 300
Mean (dollars)	–	–	228 400	228 400	76 400	76 400	58 300	58 300	87 500	87 500
Owner-occupied mobile homes or trailers	**–**	**–**	**–**	**–**	**–**	**–**	**–**	**–**	**–**	**–**
Median (dollars)	–	–	–	–	–	–	–	–	–	–
Mean (dollars)	–	–	–	–	–	–	–	–	–	–
CONTRACT RENT										
Specified renter-occupied housing units	**–**	**–**	**–**	**–**	**12**	**12**	**17**	**17**	**7**	**7**
Less than $100	–	–	–	–	1	1	–	–	–	–
$100 to $149	–	–	–	–	–	–	2	2	5	5
$150 to $199	–	–	–	–	–	–	–	–	–	–
$200 to $249	–	–	–	–	–	–	1	1	–	–
$250 to $299	–	–	–	–	–	–	–	–	–	–
$300 to $349	–	–	–	–	–	–	–	–	–	–
$350 to $399	–	–	–	–	–	–	–	–	–	–
$400 to $449	–	–	–	–	–	–	–	–	–	–
$450 to $499	–	–	–	–	–	–	–	–	–	–
$500 to $549	–	–	–	–	1	1	–	–	–	–
$550 to $599	–	–	–	–	–	–	–	–	–	–
$600 to $649	–	–	–	–	–	–	–	–	–	–
$650 to $699	–	–	–	–	–	–	–	–	–	–
$700 to $749	–	–	–	–	–	–	–	–	–	–
$750 to $999	–	–	–	–	–	–	–	–	–	–
$1,000 or more	–	–	–	–	–	–	–	–	–	–
No cash rent	–	–	–	–	10	10	14	14	2	2
Median (dollars)	–	–	–	–	290	290	119	119	113	113
Mean (dollars)	–	–	–	–	282	282	146	146	113	113
MEALS INCLUDED IN RENT										
Specified renter-occupied housing units	**–**	**–**	**–**	**–**	**12**	**12**	**17**	**17**	**7**	**7**
With meals included in rent	–	–	–	–	–	–	–	–	–	–
No meals included in rent	–	–	–	–	2	2	3	3	5	5
No cash rent	–	–	–	–	10	10	14	14	2	2

TIPSII [UPF] GH11A CENSUS90 71580800 10/20/92 9:02 AM MACHINE: C DATA:CENSUS90*H11ATIPSDA00. 09/18/92 15:05:46 TAPE: NONE FRAME: 457
TSF:CENSUS90*92. 09/18/92 15:11:45 UTF:CENSUS90*93. 09/18/92 15:11:45 META:CENSUS90*H11ATABLES00. 09/18/92 15:32:16

Table 5. **Age of Householder and Financial Characteristics of American Indian, Eskimo, or Aleut Households: 1990**—Con.

[For definitions of terms and meanings of symbols, see text]

American Indian/Alaska Native Area State County	Alaska Native Village Statistical Area—Con.									
	Canyon Village		Chalkyitsik		Chefornak		Chenega		Chevak	
	Total	Yukon-Koyukuk Census Area	Total	Yukon-Koyukuk Census Area	Total	Bethel Census Area	Total	Valdez-Cordova Census Area	Total	Wade Hampton Census Area
Occupied housing units	**–**	**–**	**31**	**31**	**58**	**58**	**17**	**17**	**127**	**127**
AGE OF HOUSEHOLDER										
Owner-occupied housing units	**–**	**–**	**29**	**29**	**51**	**51**	**15**	**15**	**90**	**90**
Under 25 years	–	–	3	3	1	1	2	2	6	6
25 to 34 years	–	–	3	3	8	8	2	2	24	24
35 to 44 years	–	–	7	7	15	15	4	4	20	20
45 to 54 years	–	–	3	3	10	10	5	5	6	6
55 to 64 years	–	–	9	9	4	4	1	1	16	16
65 to 74 years	–	–	1	1	6	6	1	1	15	15
75 years and over	–	–	3	3	7	7	–	–	3	3
Renter-occupied housing units	**–**	**–**	**2**	**2**	**7**	**7**	**2**	**2**	**37**	**37**
Under 25 years	–	–	1	1	–	–	–	–	3	3
25 to 34 years	–	–	1	1	4	4	–	–	27	27
35 to 44 years	–	–	–	–	1	1	1	1	5	5
45 to 54 years	–	–	–	–	2	2	–	–	1	1
55 to 64 years	–	–	–	–	–	–	–	–	1	1
65 to 74 years	–	–	–	–	–	–	1	1	–	–
75 years and over	–	–	–	–	–	–	–	–	–	–
HOUSEHOLDER 65 YEARS AND OVER										
Occupied housing units	**–**	**–**	**4**	**4**	**13**	**13**	**2**	**2**	**18**	**18**
1-person households	–	–	1	1	1	1	1	1	1	1
Units in structure:										
1, detached or attached	–	–	4	4	13	13	2	2	18	18
2 or more	–	–	–	–	–	–	–	–	–	–
Mobile home, trailer, or other	–	–	–	–	–	–	–	–	–	–
Specified owner	–	–	4	4	13	13	1	1	18	18
Mean value (dollars)	–	–	10 800	10 800	83 100	83 100	85 000	85 000	77 800	77 800
Specified renter	–	–	–	–	–	–	1	1	–	–
Mean contract rent (dollars)	–	–	–	–	–	–	–	–	–	–
VALUE										
Specified owner-occupied housing units	**–**	**–**	**28**	**28**	**49**	**49**	**15**	**15**	**88**	**88**
Less than $20,000	–	–	21	21	1	1	–	–	22	22
$20,000 to $29,999	–	–	5	5	–	–	–	–	5	5
$30,000 to $39,999	–	–	1	1	2	2	–	–	2	2
$40,000 to $49,999	–	–	–	–	2	2	–	–	4	4
$50,000 to $59,999	–	–	1	1	2	2	–	–	2	2
$60,000 to $69,999	–	–	–	–	6	6	–	–	1	1
$70,000 to $79,999	–	–	–	–	8	8	–	–	13	13
$80,000 to $89,999	–	–	–	–	8	8	3	3	31	31
$90,000 to $99,999	–	–	–	–	10	10	10	10	6	6
$100,000 to $124,999	–	–	–	–	8	8	2	2	2	2
$125,000 to $149,999	–	–	–	–	–	–	–	–	–	–
$150,000 to $174,999	–	–	–	–	–	–	–	–	–	–
$175,000 to $199,999	–	–	–	–	1	1	–	–	–	–
$200,000 to $249,999	–	–	–	–	–	–	–	–	–	–
$250,000 to $299,999	–	–	–	–	–	–	–	–	–	–
$300,000 to $399,999	–	–	–	–	–	–	–	–	–	–
$400,000 to $499,999	–	–	–	–	–	–	–	–	–	–
$500,000 or more	–	–	–	–	1	1	–	–	–	–
Median (dollars)	–	–	14 000	14 000	84 400	84 400	94 500	94 500	77 900	77 900
Mean (dollars)	–	–	16 800	16 800	93 400	93 400	95 300	95 300	59 300	59 300
Owner-occupied mobile homes or trailers	**–**	**–**	**–**	**–**	**–**	**–**	**–**	**–**	**–**	**–**
Median (dollars)	–	–	–	–	–	–	–	–	–	–
Mean (dollars)	–	–	–	–	–	–	–	–	–	–
CONTRACT RENT										
Specified renter-occupied housing units	**–**	**–**	**2**	**2**	**7**	**7**	**2**	**2**	**37**	**37**
Less than $100	–	–	–	–	–	–	–	–	7	7
$100 to $149	–	–	1	1	–	–	–	–	5	5
$150 to $199	–	–	–	–	–	–	–	–	–	–
$200 to $249	–	–	–	–	–	–	–	–	–	–
$250 to $299	–	–	–	–	–	–	–	–	–	–
$300 to $349	–	–	–	–	–	–	–	–	–	–
$350 to $399	–	–	–	–	–	–	–	–	–	–
$400 to $449	–	–	–	–	–	–	–	–	–	–
$450 to $499	–	–	1	1	–	–	–	–	–	–
$500 to $549	–	–	–	–	–	–	–	–	–	–
$550 to $599	–	–	–	–	–	–	–	–	–	–
$600 to $649	–	–	–	–	–	–	–	–	–	–
$650 to $699	–	–	–	–	–	–	–	–	–	–
$700 to $749	–	–	–	–	–	–	–	–	–	–
$750 to $999	–	–	–	–	–	–	–	–	–	–
$1,000 or more	–	–	–	–	–	–	–	–	–	–
No cash rent	–	–	–	–	7	7	2	2	25	25
Median (dollars)	–	–	300	300	–	–	–	–	80–	80–
Mean (dollars)	–	–	300	300	–	–	–	–	76	76
MEALS INCLUDED IN RENT										
Specified renter-occupied housing units	**–**	**–**	**2**	**2**	**7**	**7**	**2**	**2**	**37**	**37**
With meals included in rent	–	–	–	–	–	–	–	–	–	–
No meals included in rent	–	–	2	2	–	–	–	–	12	12
No cash rent	–	–	–	–	7	7	2	2	25	25

TIPSII [UPF] GH11A CENSUS90 71580800 10/20/92 9:02 AM MACHINE: C DATA:CENSUS90*H11ATIPSDA00. 09/18/92 15:05:46 TAPE: NONE FRAME: 458
TSF:CENSUS90*92. 09/18/92 15:11:45 UTF:CENSUS90*93. 09/18/92 15:11:45 META:CENSUS90*H11ATABLES00. 09/18/92 15:32:16

Table 5. **Age of Householder and Financial Characteristics of American Indian, Eskimo, or Aleut Households: 1990—** Con.

[For definitions of terms and meanings of symbols, see text]

American Indian/Alaska Native Area State County	Alaska Native Village Statistical Area—Con.									
	Chignik		Chignik Lagoon		Chignik Lake		Chilkat		Chilkoot	
	Total	Lake and Peninsula Borough	Total	Lake and Peninsula Borough	Total	Lake and Peninsula Borough	Total	Skagway-Yakutat-Angoon Census Area	Total	Haines Borough
Occupied housing units	**28**	**28**	**9**	**9**	**29**	**29**	**31**	**31**	**10**	**10**
AGE OF HOUSEHOLDER										
Owner-occupied housing units	**25**	**25**	**9**	**9**	**25**	**25**	**24**	**24**	**8**	**8**
Under 25 years	1	1	1	1	4	4	2	2	–	–
25 to 34 years	8	8	2	2	8	8	5	5	2	2
35 to 44 years	8	8	1	1	3	3	7	7	1	1
45 to 54 years	2	2	–	–	4	4	4	4	1	1
55 to 64 years	4	4	3	3	2	2	3	3	4	4
65 to 74 years	2	2	2	2	2	2	3	3	–	–
75 years and over	–	–	–	–	2	2	–	–	–	–
Renter-occupied housing units	**3**	**3**	**–**	**–**	**4**	**4**	**7**	**7**	**2**	**2**
Under 25 years	–	–	–	–	1	1	–	–	–	–
25 to 34 years	1	1	–	–	3	3	2	2	–	–
35 to 44 years	2	2	–	–	–	–	4	4	1	1
45 to 54 years	–	–	–	–	–	–	1	1	–	–
55 to 64 years	–	–	–	–	–	–	–	–	1	1
65 to 74 years	–	–	–	–	–	–	–	–	–	–
75 years and over	–	–	–	–	–	–	–	–	–	–
HOUSEHOLDER 65 YEARS AND OVER										
Occupied housing units	**2**	**2**	**2**	**2**	**4**	**4**	**3**	**3**	**–**	**–**
1-person households	–	–	–	–	2	2	1	1	–	–
Units in structure:										
1, detached or attached	2	2	2	2	4	4	3	3	–	–
2 or more	–	–	–	–	–	–	–	–	–	–
Mobile home, trailer, or other	–	–	–	–	–	–	–	–	–	–
Specified owner	–	–	2	2	4	4	2	2	–	–
Mean value (dollars)	–	–	62 500	62 500	46 900	46 900	32 500	32 500	–	–
Specified renter	–	–	–	–	–	–	–	–	–	–
Mean contract rent (dollars)	–	–	–	–	–	–	–	–	–	–
VALUE										
Specified owner-occupied housing units	**22**	**22**	**9**	**9**	**21**	**21**	**21**	**21**	**6**	**6**
Less than $20,000	–	–	2	2	4	4	2	2	–	–
$20,000 to $29,999	–	–	1	1	2	2	3	3	–	–
$30,000 to $39,999	–	–	–	–	1	1	6	6	–	–
$40,000 to $49,999	1	1	–	–	1	1	2	2	–	–
$50,000 to $59,999	3	3	–	–	–	–	3	3	1	1
$60,000 to $69,999	1	1	–	–	–	–	3	3	1	1
$70,000 to $79,999	1	1	1	1	1	1	1	1	–	–
$80,000 to $89,999	8	8	–	–	11	11	1	1	2	2
$90,000 to $99,999	2	2	–	–	–	–	–	–	–	–
$100,000 to $124,999	5	5	5	5	1	1	–	–	–	–
$125,000 to $149,999	–	–	–	–	–	–	–	–	2	2
$150,000 to $174,999	–	–	–	–	–	–	–	–	–	–
$175,000 to $199,999	–	–	–	–	–	–	–	–	–	–
$200,000 to $249,999	–	–	–	–	–	–	–	–	–	–
$250,000 to $299,999	1	1	–	–	–	–	–	–	–	–
$300,000 to $399,999	–	–	–	–	–	–	–	–	–	–
$400,000 to $499,999	–	–	–	–	–	–	–	–	–	–
$500,000 or more	–	–	–	–	–	–	–	–	–	–
Median (dollars)	86 300	86 300	102 500	102 500	81 400	81 400	39 500	39 500	85 000	85 000
Mean (dollars)	93 300	93 300	76 000	76 000	62 100	62 100	44 300	44 300	93 300	93 300
Owner-occupied mobile homes or trailers	**–**	**–**	**–**	**–**	**–**	**–**	**1**	**1**	**1**	**1**
Median (dollars)	–	–	–	–	–	–	10 000–	10 000–	17 500	17 500
Mean (dollars)	–	–	–	–	–	–	9 000	9 000	17 500	17 500
CONTRACT RENT										
Specified renter-occupied housing units	**3**	**3**	**–**	**–**	**4**	**4**	**7**	**7**	**2**	**2**
Less than $100	–	–	–	–	–	–	4	4	–	–
$100 to $149	–	–	–	–	–	–	–	–	–	–
$150 to $199	–	–	–	–	–	–	–	–	–	–
$200 to $249	–	–	–	–	–	–	1	1	–	–
$250 to $299	–	–	–	–	–	–	–	–	–	–
$300 to $349	–	–	–	–	1	1	–	–	–	–
$350 to $399	–	–	–	–	–	–	–	–	–	–
$400 to $449	–	–	–	–	1	1	–	–	–	–
$450 to $499	1	1	–	–	–	–	–	–	–	–
$500 to $549	–	–	–	–	–	–	–	–	1	1
$550 to $599	–	–	–	–	–	–	–	–	–	–
$600 to $649	–	–	–	–	–	–	–	–	–	–
$650 to $699	–	–	–	–	–	–	–	–	–	–
$700 to $749	–	–	–	–	–	–	–	–	–	–
$750 to $999	–	–	–	–	–	–	–	–	1	1
$1,000 or more	–	–	–	–	–	–	–	–	–	–
No cash rent	2	2	–	–	2	2	2	2	–	–
Median (dollars)	463	463	–	–	362	362	93	93	637	637
Mean (dollars)	463	463	–	–	363	363	115	115	694	694
MEALS INCLUDED IN RENT										
Specified renter-occupied housing units	**3**	**3**	**–**	**–**	**4**	**4**	**7**	**7**	**2**	**2**
With meals included in rent	–	–	–	–	–	–	–	–	–	–
No meals included in rent	1	1	–	–	2	2	5	5	2	2
No cash rent	2	2	–	–	2	2	2	2	–	–

TIPSII [UPF] GH11A CENSUS90 71580800 10/20/92 9:02 AM MACHINE: C DATA:CENSUS90*H11ATIPSDA00. 09/18/92 15:05:46 TAPE: NONE FRAME: 459
TSF:CENSUS90*92. 09/18/92 15:11:45 UTF:CENSUS90*93. 09/18/92 15:11:45 META:CENSUS90*H11ATABLES00. 09/18/92 15:32:16

Table 5. **Age of Householder and Financial Characteristics of American Indian, Eskimo, or Aleut Households: 1990**—Con.

[For definitions of terms and meanings of symbols, see text]

American Indian/Alaska Native Area State County	Alaska Native Village Statistical Area—Con.									
	Chistochina		Chitina		Chuathbaluk		Chulloonawick		Circle	
	Total	Valdez-Cordova Census Area	Total	Valdez-Cordova Census Area	Total	Bethel Census Area	Total	Wade Hampton Census Area	Total	Yukon-Koyukuk Census Area
Occupied housing units	**10**	**10**	**9**	**9**	**23**	**23**	**–**	**–**	**19**	**19**
AGE OF HOUSEHOLDER										
Owner-occupied housing units	**10**	**10**	**5**	**5**	**18**	**18**	**–**	**–**	**8**	**8**
Under 25 years	–	–	–	–	1	1	–	–	–	–
25 to 34 years	3	3	–	–	8	8	–	–	–	–
35 to 44 years	–	–	2	2	2	2	–	–	3	3
45 to 54 years	2	2	1	1	1	1	–	–	2	2
55 to 64 years	3	3	–	–	4	4	–	–	1	1
65 to 74 years	–	–	1	1	1	1	–	–	1	1
75 years and over	2	2	1	1	1	1	–	–	1	1
Renter-occupied housing units	**–**	**–**	**4**	**4**	**5**	**5**	**–**	**–**	**11**	**11**
Under 25 years	–	–	–	–	2	2	–	–	–	–
25 to 34 years	–	–	1	1	2	2	–	–	5	5
35 to 44 years	–	–	3	3	1	1	–	–	5	5
45 to 54 years	–	–	–	–	–	–	–	–	1	1
55 to 64 years	–	–	–	–	–	–	–	–	–	–
65 to 74 years	–	–	–	–	–	–	–	–	–	–
75 years and over	–	–	–	–	–	–	–	–	–	–
HOUSEHOLDER 65 YEARS AND OVER										
Occupied housing units	**2**	**2**	**2**	**2**	**2**	**2**	**–**	**–**	**2**	**2**
1-person households	1	1	–	–	–	–	–	–	–	–
Units in structure:										
1, detached or attached	2	2	2	2	2	2	–	–	2	2
2 or more	–	–	–	–	–	–	–	–	–	–
Mobile home, trailer, or other	–	–	–	–	–	–	–	–	–	–
Specified owner	2	2	2	2	1	1	–	–	2	2
Mean value (dollars)	30 800	30 800	32 500	32 500	9 000	9 000	–	–	20 000	20 000
Specified renter	–	–	–	–	–	–	–	–	–	–
Mean contract rent (dollars)	–	–	–	–	–	–	–	–	–	–
VALUE										
Specified owner-occupied housing units	**6**	**6**	**4**	**4**	**16**	**16**	**–**	**–**	**6**	**6**
Less than $20,000	3	3	–	–	5	5	–	–	1	1
$20,000 to $29,999	–	–	3	3	3	3	–	–	2	2
$30,000 to $39,999	–	–	–	–	–	–	–	–	1	1
$40,000 to $49,999	1	1	1	1	–	–	–	–	2	2
$50,000 to $59,999	2	2	–	–	–	–	–	–	–	–
$60,000 to $69,999	–	–	–	–	–	–	–	–	–	–
$70,000 to $79,999	–	–	–	–	3	3	–	–	–	–
$80,000 to $89,999	–	–	–	–	–	–	–	–	–	–
$90,000 to $99,999	–	–	–	–	3	3	–	–	–	–
$100,000 to $124,999	–	–	–	–	1	1	–	–	–	–
$125,000 to $149,999	–	–	–	–	–	–	–	–	–	–
$150,000 to $174,999	–	–	–	–	1	1	–	–	–	–
$175,000 to $199,999	–	–	–	–	–	–	–	–	–	–
$200,000 to $249,999	–	–	–	–	–	–	–	–	–	–
$250,000 to $299,999	–	–	–	–	–	–	–	–	–	–
$300,000 to $399,999	–	–	–	–	–	–	–	–	–	–
$400,000 to $499,999	–	–	–	–	–	–	–	–	–	–
$500,000 or more	–	–	–	–	–	–	–	–	–	–
Median (dollars)	30 000	30 000	25 000	25 000	52 500	52 500	–	–	30 000	30 000
Mean (dollars)	31 100	31 100	28 800	28 800	57 100	57 100	–	–	31 700	31 700
Owner-occupied mobile homes or trailers	**1**	**1**	**1**	**1**	**–**	**–**	**–**	**–**	**–**	**–**
Median (dollars)	12 500	12 500	17 500	17 500	–	–	–	–	–	–
Mean (dollars)	12 500	12 500	17 500	17 500	–	–	–	–	–	–
CONTRACT RENT										
Specified renter-occupied housing units	**–**	**–**	**4**	**4**	**3**	**3**	**–**	**–**	**10**	**10**
Less than $100	–	–	–	–	1	1	–	–	1	1
$100 to $149	–	–	–	–	–	–	–	–	2	2
$150 to $199	–	–	–	–	–	–	–	–	–	–
$200 to $249	–	–	–	–	–	–	–	–	–	–
$250 to $299	–	–	–	–	–	–	–	–	–	–
$300 to $349	–	–	–	–	–	–	–	–	–	–
$350 to $399	–	–	–	–	–	–	–	–	1	1
$400 to $449	–	–	–	–	–	–	–	–	–	–
$450 to $499	–	–	–	–	–	–	–	–	–	–
$500 to $549	–	–	–	–	–	–	–	–	–	–
$550 to $599	–	–	–	–	–	–	–	–	–	–
$600 to $649	–	–	–	–	–	–	–	–	–	–
$650 to $699	–	–	–	–	–	–	–	–	–	–
$700 to $749	–	–	–	–	–	–	–	–	–	–
$750 to $999	–	–	–	–	–	–	–	–	–	–
$1,000 or more	–	–	–	–	–	–	–	–	–	–
No cash rent	–	–	4	4	2	2	–	–	6	6
Median (dollars)	–	–	–	–	80–	80–	–	–	113	113
Mean (dollars)	–	–	–	–	50	50	–	–	166	166
MEALS INCLUDED IN RENT										
Specified renter-occupied housing units	**–**	**–**	**4**	**4**	**3**	**3**	**–**	**–**	**10**	**10**
With meals included in rent	–	–	–	–	–	–	–	–	–	–
No meals included in rent	–	–	–	–	1	1	–	–	4	4
No cash rent	–	–	4	4	2	2	–	–	6	6

TIPSII [UPF] GH11A CENSUS90 71580800 10/20/92 9:02 AM MACHINE: C DATA:CENSUS90*H11ATIPSDA00. 09/18/92 15:05:46 TAPE: NONE FRAME: 460
TSF:CENSUS90*92. 09/18/92 15:11:45 UTF:CENSUS90*93. 09/18/92 15:11:45 META:CENSUS90*H11ATABLES00. 09/18/92 15:32:16

Table 5. **Age of Householder and Financial Characteristics of American Indian, Eskimo, or Aleut Households: 1990**—Con.

[For definitions of terms and meanings of symbols, see text]

American Indian/Alaska Native Area State County	Alaska Native Village Statistical Area—Con.									
	Clark's Point		Copper Center		Council		Craig		Crooked Creek	
	Total	Dillingham Census Area	Total	Valdez-Cordova Census Area	Total	Nome Census Area	Total	Prince of Wales-Outer Ketchikan Census Area	Total	Bethel Census Area
Occupied housing units	**16**	**16**	**52**	**52**	**1**	**1**	**90**	**90**	**27**	**27**
AGE OF HOUSEHOLDER										
Owner-occupied housing units	**10**	**10**	**38**	**38**	**1**	**1**	**59**	**59**	**19**	**19**
Under 25 years	–	–	2	2	–	–	4	4	4	4
25 to 34 years	2	2	4	4	–	–	19	19	6	6
35 to 44 years	5	5	9	9	–	–	14	14	1	1
45 to 54 years	–	–	2	2	1	1	11	11	1	1
55 to 64 years	2	2	5	5	–	–	8	8	1	1
65 to 74 years	1	1	8	8	–	–	2	2	3	3
75 years and over	–	–	8	8	–	–	1	1	3	3
Renter-occupied housing units	**6**	**6**	**14**	**14**	**–**	**–**	**31**	**31**	**8**	**8**
Under 25 years	–	–	3	3	–	–	4	4	2	2
25 to 34 years	2	2	5	5	–	–	11	11	1	1
35 to 44 years	1	1	2	2	–	–	7	7	–	–
45 to 54 years	–	–	–	–	–	–	2	2	1	1
55 to 64 years	2	2	1	1	–	–	4	4	2	2
65 to 74 years	1	1	2	2	–	–	3	3	–	–
75 years and over	–	–	1	1	–	–	–	–	2	2
HOUSEHOLDER 65 YEARS AND OVER										
Occupied housing units	**2**	**2**	**19**	**19**	**–**	**–**	**6**	**6**	**8**	**8**
1-person households	–	–	8	8	–	–	4	4	2	2
Units in structure:										
1, detached or attached	2	2	13	13	–	–	3	3	8	8
2 or more	–	–	3	3	–	–	2	2	–	–
Mobile home, trailer, or other	–	–	3	3	–	–	1	1	–	–
Specified owner	1	1	13	13	–	–	3	3	4	4
Mean value (dollars)	77 500	77 500	69 800	69 800	–	–	72 500	72 500	57 300	57 300
Specified renter	1	1	3	3	–	–	3	3	2	2
Mean contract rent (dollars)	–	–	262	262	–	–	192	192	437	437
VALUE										
Specified owner-occupied housing units	**10**	**10**	**32**	**32**	**1**	**1**	**22**	**22**	**13**	**13**
Less than $20,000	1	1	8	8	–	–	2	2	3	3
$20,000 to $29,999	–	–	1	1	1	1	2	2	1	1
$30,000 to $39,999	–	–	1	1	–	–	1	1	1	1
$40,000 to $49,999	–	–	1	1	–	–	1	1	–	–
$50,000 to $59,999	–	–	4	4	–	–	2	2	–	–
$60,000 to $69,999	–	–	1	1	–	–	3	3	–	–
$70,000 to $79,999	2	2	1	1	–	–	1	1	–	–
$80,000 to $89,999	2	2	2	2	–	–	–	–	1	1
$90,000 to $99,999	4	4	9	9	–	–	–	–	6	6
$100,000 to $124,999	–	–	4	4	–	–	2	2	1	1
$125,000 to $149,999	–	–	–	–	–	–	6	6	–	–
$150,000 to $174,999	1	1	–	–	–	–	1	1	–	–
$175,000 to $199,999	–	–	–	–	–	–	–	–	–	–
$200,000 to $249,999	–	–	–	–	–	–	1	1	–	–
$250,000 to $299,999	–	–	–	–	–	–	–	–	–	–
$300,000 to $399,999	–	–	–	–	–	–	–	–	–	–
$400,000 to $499,999	–	–	–	–	–	–	–	–	–	–
$500,000 or more	–	–	–	–	–	–	–	–	–	–
Median (dollars)	90 000	90 000	72 500	72 500	27 500	27 500	70 000	70 000	90 800	90 800
Mean (dollars)	87 700	87 700	62 800	62 800	27 500	27 500	89 500	89 500	66 300	66 300
Owner-occupied mobile homes or trailers	**–**	**–**	**6**	**6**	**–**	**–**	**31**	**31**	**–**	**–**
Median (dollars)	–	–	20 000	20 000	–	–	10 800	10 800	–	–
Mean (dollars)	–	–	33 000	33 000	–	–	16 200	16 200	–	–
CONTRACT RENT										
Specified renter-occupied housing units	**6**	**6**	**14**	**14**	**–**	**–**	**31**	**31**	**8**	**8**
Less than $100	–	–	1	1	–	–	6	6	3	3
$100 to $149	–	–	2	2	–	–	–	–	1	1
$150 to $199	–	–	2	2	–	–	2	2	–	–
$200 to $249	–	–	1	1	–	–	3	3	–	–
$250 to $299	–	–	3	3	–	–	1	1	–	–
$300 to $349	–	–	1	1	–	–	1	1	–	–
$350 to $399	–	–	–	–	–	–	2	2	–	–
$400 to $449	–	–	1	1	–	–	2	2	1	1
$450 to $499	–	–	–	–	–	–	–	–	–	–
$500 to $549	–	–	1	1	–	–	3	3	–	–
$550 to $599	–	–	–	–	–	–	2	2	–	–
$600 to $649	–	–	–	–	–	–	2	2	–	–
$650 to $699	–	–	–	–	–	–	–	–	–	–
$700 to $749	–	–	–	–	–	–	1	1	–	–
$750 to $999	–	–	–	–	–	–	2	2	–	–
$1,000 or more	–	–	–	–	–	–	–	–	–	–
No cash rent	6	6	2	2	–	–	4	4	3	3
Median (dollars)	–	–	250	250	–	–	356	356	90	90
Mean (dollars)	–	–	250	250	–	–	373	373	148	148
MEALS INCLUDED IN RENT										
Specified renter-occupied housing units	**6**	**6**	**14**	**14**	**–**	**–**	**31**	**31**	**8**	**8**
With meals included in rent	–	–	–	–	–	–	–	–	–	–
No meals included in rent	–	–	12	12	–	–	27	27	5	5
No cash rent	6	6	2	2	–	–	4	4	3	3

TIPSII [UPF] GH11A CENSUS90 71580800 10/20/92 9:02 AM MACHINE: C DATA:CENSUS90*H11ATIPSDA00. 09/18/92 15:05:46 TAPE: NONE FRAME: 461
TSF:CENSUS90*92. 09/18/92 15:11:45 UTF:CENSUS90*93. 09/18/92 15:11:45 META:CENSUS90*H11ATABLES00. 09/18/92 15:32:16

Table 5. **Age of Householder and Financial Characteristics of American Indian, Eskimo, or Aleut Households: 1990**—Con.

[For definitions of terms and meanings of symbols, see text]

American Indian/Alaska Native Area State County	Alaska Native Village Statistical Area—Con.									
	Deering		Dillingham		Dot Lake		Eagle		Eek	
	Total	Northwest Arctic Borough	Total	Dillingham Census Area	Total	Southeast Fairbanks Census Area	Total	Southeast Fairbanks Census Area	Total	Bethel Census Area
Occupied housing units	**38**	**38**	**332**	**332**	**10**	**10**	**15**	**15**	**66**	**66**
AGE OF HOUSEHOLDER										
Owner-occupied housing units	**26**	**26**	**196**	**196**	**8**	**8**	**15**	**15**	**40**	**40**
Under 25 years	1	1	1	1	–	–	1	1	–	–
25 to 34 years	5	5	52	52	1	1	6	6	7	7
35 to 44 years	5	5	47	47	–	–	3	3	13	13
45 to 54 years	6	6	40	40	1	1	2	2	7	7
55 to 64 years	4	4	24	24	2	2	–	–	4	4
65 to 74 years	4	4	20	20	–	–	2	2	6	6
75 years and over	1	1	12	12	4	4	1	1	3	3
Renter-occupied housing units	**12**	**12**	**136**	**136**	**2**	**2**	**–**	**–**	**26**	**26**
Under 25 years	2	2	23	23	–	–	–	–	1	1
25 to 34 years	5	5	45	45	1	1	–	–	10	10
35 to 44 years	3	3	30	30	1	1	–	–	3	3
45 to 54 years	1	1	18	18	–	–	–	–	2	2
55 to 64 years	1	1	6	6	–	–	–	–	6	6
65 to 74 years	–	–	10	10	–	–	–	–	1	1
75 years and over	–	–	4	4	–	–	–	–	3	3
HOUSEHOLDER 65 YEARS AND OVER										
Occupied housing units	**5**	**5**	**46**	**46**	**4**	**4**	**3**	**3**	**13**	**13**
1-person households	–	–	19	19	–	–	1	1	1	1
Units in structure:										
1, detached or attached	5	5	33	33	4	4	3	3	13	13
2 or more	–	–	13	13	–	–	–	–	–	–
Mobile home, trailer, or other	–	–	–	–	–	–	–	–	–	–
Specified owner	5	5	25	25	2	2	3	3	9	9
Mean value (dollars)	60 300	60 300	97 400	97 400	22 500	22 500	12 500	12 500	12 200	12 200
Specified renter	–	–	14	14	–	–	–	–	4	4
Mean contract rent (dollars)	–	–	175	175	–	–	–	–	50	50
VALUE										
Specified owner-occupied housing units	**25**	**25**	**142**	**142**	**6**	**6**	**14**	**14**	**39**	**39**
Less than $20,000	5	5	8	8	2	2	11	11	37	37
$20,000 to $29,999	–	–	6	6	–	–	1	1	1	1
$30,000 to $39,999	2	2	8	8	2	2	1	1	–	–
$40,000 to $49,999	4	4	8	8	–	–	1	1	–	–
$50,000 to $59,999	1	1	11	11	–	–	–	–	1	1
$60,000 to $69,999	6	6	3	3	–	–	–	–	–	–
$70,000 to $79,999	–	–	19	19	–	–	–	–	–	–
$80,000 to $89,999	3	3	9	9	–	–	–	–	–	–
$90,000 to $99,999	4	4	8	8	–	–	–	–	–	–
$100,000 to $124,999	–	–	16	16	–	–	–	–	–	–
$125,000 to $149,999	–	–	11	11	–	–	–	–	–	–
$150,000 to $174,999	–	–	18	18	2	2	–	–	–	–
$175,000 to $199,999	–	–	5	5	–	–	–	–	–	–
$200,000 to $249,999	–	–	8	8	–	–	–	–	–	–
$250,000 to $299,999	–	–	2	2	–	–	–	–	–	–
$300,000 to $399,999	–	–	1	1	–	–	–	–	–	–
$400,000 to $499,999	–	–	–	–	–	–	–	–	–	–
$500,000 or more	–	–	1	1	–	–	–	–	–	–
Median (dollars)	62 500	62 500	88 900	88 900	35 000	35 000	11 000	11 000	10 000–	10 000–
Mean (dollars)	55 000	55 000	106 300	106 300	69 400	69 400	15 300	15 300	12 100	12 100
Owner-occupied mobile homes or trailers	**–**	**–**	**3**	**3**	**–**	**–**	**–**	**–**	**–**	**–**
Median (dollars)	–	–	22 500	22 500	–	–	–	–	–	–
Mean (dollars)	–	–	25 800	25 800	–	–	–	–	–	–
CONTRACT RENT										
Specified renter-occupied housing units	**12**	**12**	**131**	**131**	**2**	**2**	**–**	**–**	**26**	**26**
Less than $100	1	1	7	7	–	–	–	–	16	16
$100 to $149	2	2	10	10	–	–	–	–	1	1
$150 to $199	–	–	10	10	–	–	–	–	1	1
$200 to $249	1	1	8	8	–	–	–	–	–	–
$250 to $299	–	–	11	11	–	–	–	–	–	–
$300 to $349	–	–	4	4	–	–	–	–	–	–
$350 to $399	–	–	8	8	–	–	–	–	–	–
$400 to $449	–	–	5	5	–	–	–	–	–	–
$450 to $499	–	–	8	8	–	–	–	–	–	–
$500 to $549	–	–	8	8	–	–	–	–	–	–
$550 to $599	–	–	3	3	–	–	–	–	–	–
$600 to $649	–	–	11	11	–	–	–	–	–	–
$650 to $699	–	–	6	6	–	–	–	–	–	–
$700 to $749	–	–	6	6	–	–	–	–	–	–
$750 to $999	–	–	11	11	–	–	–	–	–	–
$1,000 or more	–	–	2	2	–	–	–	–	–	–
No cash rent	8	8	13	13	2	2	–	–	8	8
Median (dollars)	113	113	406	406	–	–	–	–	80–	80–
Mean (dollars)	122	122	436	436	–	–	–	–	60	60
MEALS INCLUDED IN RENT										
Specified renter-occupied housing units	**12**	**12**	**131**	**131**	**2**	**2**	**–**	**–**	**26**	**26**
With meals included in rent	–	–	1	1	–	–	–	–	–	–
No meals included in rent	4	4	117	117	–	–	–	–	18	18
No cash rent	8	8	13	13	2	2	–	–	8	8

TIPSII [UPF] GH11A CENSUS90 71580800 10/20/92 9:02 AM MACHINE: C DATA:CENSUS90*H11ATIPSDA00. 09/18/92 15:05:46 TAPE: NONE FRAME: 462
TSF:CENSUS90*92. 09/18/92 15:11:45 UTF:CENSUS90*93. 09/18/92 15:11:45 META:CENSUS90*H11ATABLES00. 09/18/92 15:32:16

Table 5. **Age of Householder and Financial Characteristics of American Indian, Eskimo, or Aleut Households: 1990**—Con.

[For definitions of terms and meanings of symbols, see text]

American Indian/Alaska Native Area State County	Alaska Native Village Statistical Area—Con.									
	Egegik		Eklutna		Ekuk		Ekwok		Elim	
	Total	Lake and Peninsula Borough	Total	Anchorage Borough	Total	Dillingham Census Area	Total	Dillingham Census Area	Total	Nome Census Area
Occupied housing units	**28**	**28**	**17**	**17**	**1**	**1**	**26**	**26**	**64**	**64**
AGE OF HOUSEHOLDER										
Owner-occupied housing units	**23**	**23**	**13**	**13**	**–**	**–**	**25**	**25**	**53**	**53**
Under 25 years	–	–	–	–	–	–	2	2	5	5
25 to 34 years	4	4	1	1	–	–	8	8	10	10
35 to 44 years	4	4	5	5	–	–	6	6	14	14
45 to 54 years	5	5	5	5	–	–	4	4	6	6
55 to 64 years	5	5	1	1	–	–	2	2	8	8
65 to 74 years	4	4	1	1	–	–	1	1	5	5
75 years and over	1	1	–	–	–	–	2	2	5	5
Renter-occupied housing units	**5**	**5**	**4**	**4**	**1**	**1**	**1**	**1**	**11**	**11**
Under 25 years	–	–	–	–	–	–	–	–	–	–
25 to 34 years	2	2	–	–	–	–	1	1	2	2
35 to 44 years	1	1	–	–	–	–	–	–	5	5
45 to 54 years	1	1	2	2	1	1	–	–	4	4
55 to 64 years	1	1	1	1	–	–	–	–	–	–
65 to 74 years	–	–	1	1	–	–	–	–	–	–
75 years and over	–	–	–	–	–	–	–	–	–	–
HOUSEHOLDER 65 YEARS AND OVER										
Occupied housing units	**5**	**5**	**2**	**2**	**–**	**–**	**3**	**3**	**10**	**10**
1-person households	2	2	2	2	–	–	1	1	1	1
Units in structure:										
1, detached or attached	5	5	2	2	–	–	3	3	10	10
2 or more	–	–	–	–	–	–	–	–	–	–
Mobile home, trailer, or other	–	–	–	–	–	–	–	–	–	–
Specified owner	5	5	1	1	–	–	3	3	10	10
Mean value (dollars)	73 500	73 500	112 500	112 500	–	–	56 700	56 700	50 800	50 800
Specified renter	–	–	1	1	–	–	–	–	–	–
Mean contract rent (dollars)	–	–	313	313	–	–	–	–	–	–
VALUE										
Specified owner-occupied housing units	**21**	**21**	**13**	**13**	**–**	**–**	**22**	**22**	**53**	**53**
Less than $20,000	5	5	1	1	–	–	2	2	15	15
$20,000 to $29,999	3	3	–	–	–	–	3	3	8	8
$30,000 to $39,999	6	6	–	–	–	–	5	5	–	–
$40,000 to $49,999	–	–	1	1	–	–	5	5	–	–
$50,000 to $59,999	1	1	1	1	–	–	3	3	4	4
$60,000 to $69,999	–	–	2	2	–	–	–	–	6	6
$70,000 to $79,999	–	–	1	1	–	–	–	–	8	8
$80,000 to $89,999	1	1	4	4	–	–	1	1	1	1
$90,000 to $99,999	–	–	–	–	–	–	1	1	11	11
$100,000 to $124,999	2	2	2	2	–	–	–	–	–	–
$125,000 to $149,999	1	1	1	1	–	–	–	–	–	–
$150,000 to $174,999	1	1	–	–	–	–	–	–	–	–
$175,000 to $199,999	–	–	–	–	–	–	–	–	–	–
$200,000 to $249,999	–	–	–	–	–	–	–	–	–	–
$250,000 to $299,999	–	–	–	–	–	–	–	–	–	–
$300,000 to $399,999	–	–	–	–	–	–	–	–	–	–
$400,000 to $499,999	–	–	–	–	–	–	–	–	–	–
$500,000 or more	1	1	–	–	–	–	2	2	–	–
Median (dollars)	32 500	32 500	81 300	81 300	–	–	41 000	41 000	59 400	59 400
Mean (dollars)	76 000	76 000	78 800	78 800	–	–	91 700	91 700	51 400	51 400
Owner-occupied mobile homes or trailers	**–**	**–**	**–**	**–**	**–**	**–**	**–**	**–**	**–**	**–**
Median (dollars)	–	–	–	–	–	–	–	–	–	–
Mean (dollars)	–	–	–	–	–	–	–	–	–	–
CONTRACT RENT										
Specified renter-occupied housing units	**4**	**4**	**4**	**4**	**1**	**1**	**1**	**1**	**11**	**11**
Less than $100	–	–	–	–	–	–	–	–	–	–
$100 to $149	–	–	–	–	–	–	–	–	2	2
$150 to $199	–	–	–	–	–	–	–	–	1	1
$200 to $249	–	–	–	–	–	–	–	–	–	–
$250 to $299	–	–	–	–	–	–	–	–	–	–
$300 to $349	–	–	1	1	–	–	–	–	1	1
$350 to $399	–	–	2	2	–	–	–	–	–	–
$400 to $449	–	–	–	–	–	–	–	–	–	–
$450 to $499	–	–	–	–	–	–	–	–	–	–
$500 to $549	–	–	–	–	–	–	–	–	–	–
$550 to $599	–	–	–	–	–	–	–	–	–	–
$600 to $649	–	–	–	–	–	–	–	–	–	–
$650 to $699	–	–	–	–	–	–	–	–	–	–
$700 to $749	–	–	–	–	–	–	1	1	–	–
$750 to $999	–	–	–	–	–	–	–	–	–	–
$1,000 or more	–	–	–	–	–	–	–	–	–	–
No cash rent	4	4	1	1	1	1	–	–	7	7
Median (dollars)	–	–	363	363	–	–	725	725	150	150
Mean (dollars)	–	–	354	354	–	–	725	725	182	182
MEALS INCLUDED IN RENT										
Specified renter-occupied housing units	**4**	**4**	**4**	**4**	**1**	**1**	**1**	**1**	**11**	**11**
With meals included in rent	–	–	–	–	–	–	–	–	–	–
No meals included in rent	–	–	3	3	–	–	1	1	4	4
No cash rent	4	4	1	1	1	1	–	–	7	7

TIPSII [UPF] GH11A CENSUS90 71580800 10/20/92 9:02 AM MACHINE: C DATA:CENSUS90*H11ATIPSDA00. 09/18/92 15:05:46 TAPE: NONE FRAME: 463
TSF:CENSUS90*92. 09/18/92 15:11:45 UTF:CENSUS90*93. 09/18/92 15:11:45 META:CENSUS90*H11ATABLES00. 09/18/92 15:32:16

Table 5. **Age of Householder and Financial Characteristics of American Indian, Eskimo, or Aleut Households: 1990**—Con.

[For definitions of terms and meanings of symbols, see text]

American Indian/Alaska Native Area State County	Alaska Native Village Statistical Area—Con.									
	Emmonak		English Bay		Evansville		Eyak		False Pass	
	Total	Wade Hampton Census Area	Total	Kenai Peninsula Borough	Total	Yukon-Koyukuk Census Area	Total	Valdez-Cordova Census Area	Total	Aleutians East Borough
Occupied housing units	**137**	**137**	**38**	**38**	**8**	**8**	**4**	**4**	**17**	**17**
AGE OF HOUSEHOLDER										
Owner-occupied housing units	**104**	**104**	**34**	**34**	**7**	**7**	**4**	**4**	**14**	**14**
Under 25 years	3	3	1	1	–	–	–	–	–	–
25 to 34 years	15	15	10	10	1	1	3	3	3	3
35 to 44 years	20	20	11	11	2	2	1	1	5	5
45 to 54 years	29	29	7	7	–	–	–	–	2	2
55 to 64 years	20	20	3	3	2	2	–	–	–	–
65 to 74 years	13	13	2	2	2	2	–	–	3	3
75 years and over	4	4	–	–	–	–	–	–	1	1
Renter-occupied housing units	**33**	**33**	**4**	**4**	**1**	**1**	**–**	**–**	**3**	**3**
Under 25 years	6	6	2	2	–	–	–	–	–	–
25 to 34 years	13	13	2	2	–	–	–	–	–	–
35 to 44 years	10	10	–	–	1	1	–	–	3	3
45 to 54 years	1	1	–	–	–	–	–	–	–	–
55 to 64 years	1	1	–	–	–	–	–	–	–	–
65 to 74 years	2	2	–	–	–	–	–	–	–	–
75 years and over	–	–	–	–	–	–	–	–	–	–
HOUSEHOLDER 65 YEARS AND OVER										
Occupied housing units	**19**	**19**	**2**	**2**	**2**	**2**	**–**	**–**	**4**	**4**
1-person households	3	3	1	1	1	1	–	–	2	2
Units in structure:										
1, detached or attached	19	19	2	2	2	2	–	–	4	4
2 or more	–	–	–	–	–	–	–	–	–	–
Mobile home, trailer, or other	–	–	–	–	–	–	–	–	–	–
Specified owner	16	16	2	2	2	2	–	–	4	4
Mean value (dollars)	42 300	42 300	52 500	52 500	30 000	30 000	–	–	29 500	29 500
Specified renter	2	2	–	–	–	–	–	–	–	–
Mean contract rent (dollars)	–	–	–	–	–	–	–	–	–	–
VALUE										
Specified owner-occupied housing units	**101**	**101**	**31**	**31**	**7**	**7**	**1**	**1**	**13**	**13**
Less than $20,000	20	20	9	9	3	3	–	–	2	2
$20,000 to $29,999	13	13	1	1	1	1	–	–	1	1
$30,000 to $39,999	9	9	3	3	1	1	–	–	–	–
$40,000 to $49,999	11	11	2	2	–	–	–	–	–	–
$50,000 to $59,999	12	12	–	–	2	2	–	–	–	–
$60,000 to $69,999	9	9	1	1	–	–	–	–	–	–
$70,000 to $79,999	4	4	4	4	–	–	–	–	1	1
$80,000 to $89,999	6	6	7	7	–	–	–	–	4	4
$90,000 to $99,999	6	6	3	3	–	–	–	–	3	3
$100,000 to $124,999	6	6	1	1	–	–	–	–	1	1
$125,000 to $149,999	1	1	–	–	–	–	–	–	–	–
$150,000 to $174,999	–	–	–	–	–	–	1	1	1	1
$175,000 to $199,999	1	1	–	–	–	–	–	–	–	–
$200,000 to $249,999	1	1	–	–	–	–	–	–	–	–
$250,000 to $299,999	–	–	–	–	–	–	–	–	–	–
$300,000 to $399,999	–	–	–	–	–	–	–	–	–	–
$400,000 to $499,999	–	–	–	–	–	–	–	–	–	–
$500,000 or more	2	2	–	–	–	–	–	–	–	–
Median (dollars)	44 700	44 700	67 500	67 500	22 500	22 500	162 500	162 500	86 300	86 300
Mean (dollars)	62 700	62 700	53 500	53 500	28 400	28 400	162 500	162 500	78 300	78 300
Owner-occupied mobile homes or trailers	**–**	**–**	**–**	**–**	**–**	**–**	**1**	**1**	**–**	**–**
Median (dollars)	–	–	–	–	–	–	67 500	67 500	–	–
Mean (dollars)	–	–	–	–	–	–	67 500	67 500	–	–
CONTRACT RENT										
Specified renter-occupied housing units	**32**	**32**	**4**	**4**	**1**	**1**	**–**	**–**	**3**	**3**
Less than $100	3	3	–	–	–	–	–	–	–	–
$100 to $149	–	–	2	2	–	–	–	–	–	–
$150 to $199	1	1	–	–	–	–	–	–	–	–
$200 to $249	–	–	–	–	–	–	–	–	–	–
$250 to $299	1	1	–	–	–	–	–	–	–	–
$300 to $349	1	1	–	–	–	–	–	–	–	–
$350 to $399	–	–	–	–	–	–	–	–	–	–
$400 to $449	–	–	–	–	–	–	–	–	–	–
$450 to $499	–	–	–	–	–	–	–	–	–	–
$500 to $549	–	–	–	–	–	–	–	–	1	1
$550 to $599	–	–	–	–	–	–	–	–	–	–
$600 to $649	–	–	–	–	–	–	–	–	–	–
$650 to $699	–	–	–	–	–	–	–	–	–	–
$700 to $749	–	–	–	–	–	–	–	–	–	–
$750 to $999	–	–	–	–	–	–	–	–	–	–
$1,000 or more	1	1	–	–	–	–	–	–	–	–
No cash rent	25	25	2	2	1	1	–	–	2	2
Median (dollars)	188	188	113	113	–	–	–	–	513	513
Mean (dollars)	312	312	113	113	–	–	–	–	513	513
MEALS INCLUDED IN RENT										
Specified renter-occupied housing units	**32**	**32**	**4**	**4**	**1**	**1**	**–**	**–**	**3**	**3**
With meals included in rent	–	–	–	–	–	–	–	–	–	–
No meals included in rent	7	7	2	2	–	–	–	–	1	1
No cash rent	25	25	2	2	1	1	–	–	2	2

TIPSII [UPF] GH11A CENSUS90 71580800 10/20/92 9:02 AM MACHINE: C DATA:CENSUS90*H11ATIPSDA00. 09/18/92 15:05:46 TAPE: NONE FRAME: 464
TSF:CENSUS90*92. 09/18/92 15:11:45 UTF:CENSUS90*93. 09/18/92 15:11:45 META:CENSUS90*H11ATABLES00. 09/18/92 15:32:16

Table 5. **Age of Householder and Financial Characteristics of American Indian, Eskimo, or Aleut Households: 1990**—Con.

[For definitions of terms and meanings of symbols, see text]

American Indian/Alaska Native Area State County	Alaska Native Village Statistical Area—Con.									
	Fort Yukon		Gakona		Galena		Gambell		Georgetown	
	Total	Yukon-Koyukuk Census Area	Total	Valdez-Cordova Census Area	Total	Yukon-Koyukuk Census Area	Total	Nome Census Area	Total	Bethel Census Area
Occupied housing units	**161**	**161**	**–**	**–**	**112**	**112**	**109**	**109**	**–**	**–**
AGE OF HOUSEHOLDER										
Owner-occupied housing units	**137**	**137**	**–**	**–**	**79**	**79**	**101**	**101**	**–**	**–**
Under 25 years	9	9	–	–	2	2	6	6	–	–
25 to 34 years	37	37	–	–	26	26	17	17	–	–
35 to 44 years	34	34	–	–	19	19	30	30	–	–
45 to 54 years	20	20	–	–	14	14	20	20	–	–
55 to 64 years	20	20	–	–	11	11	20	20	–	–
65 to 74 years	8	8	–	–	6	6	6	6	–	–
75 years and over	9	9	–	–	1	1	2	2	–	–
Renter-occupied housing units	**24**	**24**	**–**	**–**	**33**	**33**	**8**	**8**	**–**	**–**
Under 25 years	2	2	–	–	6	6	1	1	–	–
25 to 34 years	8	8	–	–	12	12	4	4	–	–
35 to 44 years	6	6	–	–	8	8	2	2	–	–
45 to 54 years	3	3	–	–	5	5	–	–	–	–
55 to 64 years	2	2	–	–	2	2	1	1	–	–
65 to 74 years	–	–	–	–	–	–	–	–	–	–
75 years and over	3	3	–	–	–	–	–	–	–	–
HOUSEHOLDER 65 YEARS AND OVER										
Occupied housing units	**20**	**20**	**–**	**–**	**7**	**7**	**8**	**8**	**–**	**–**
1-person households	9	9	–	–	2	2	–	–	–	–
Units in structure:										
1, detached or attached	20	20	–	–	7	7	8	8	–	–
2 or more	–	–	–	–	–	–	–	–	–	–
Mobile home, trailer, or other	–	–	–	–	–	–	–	–	–	–
Specified owner	17	17	–	–	7	7	8	8	–	–
Mean value (dollars)	40 100	40 100	–	–	53 900	53 900	60 900	60 900	–	–
Specified renter	3	3	–	–	–	–	–	–	–	–
Mean contract rent (dollars)	50	50	–	–	–	–	–	–	–	–
VALUE										
Specified owner-occupied housing units	**129**	**129**	**–**	**–**	**73**	**73**	**96**	**96**	**–**	**–**
Less than $20,000	48	48	–	–	18	18	18	18	–	–
$20,000 to $29,999	32	32	–	–	3	3	19	19	–	–
$30,000 to $39,999	11	11	–	–	8	8	11	11	–	–
$40,000 to $49,999	6	6	–	–	9	9	3	3	–	–
$50,000 to $59,999	16	16	–	–	6	6	5	5	–	–
$60,000 to $69,999	5	5	–	–	9	9	16	16	–	–
$70,000 to $79,999	1	1	–	–	3	3	4	4	–	–
$80,000 to $89,999	1	1	–	–	2	2	15	15	–	–
$90,000 to $99,999	–	–	–	–	1	1	1	1	–	–
$100,000 to $124,999	1	1	–	–	4	4	1	1	–	–
$125,000 to $149,999	1	1	–	–	2	2	1	1	–	–
$150,000 to $174,999	5	5	–	–	4	4	2	2	–	–
$175,000 to $199,999	–	–	–	–	1	1	–	–	–	–
$200,000 to $249,999	1	1	–	–	1	1	–	–	–	–
$250,000 to $299,999	–	–	–	–	1	1	–	–	–	–
$300,000 to $399,999	–	–	–	–	–	–	–	–	–	–
$400,000 to $499,999	–	–	–	–	1	1	–	–	–	–
$500,000 or more	1	1	–	–	–	–	–	–	–	–
Median (dollars)	25 700	25 700	–	–	47 500	47 500	40 000	40 000	–	–
Mean (dollars)	40 600	40 600	–	–	66 500	66 500	50 400	50 400	–	–
Owner-occupied mobile homes or trailers	**1**	**1**	**–**	**–**	**–**	**–**	**–**	**–**	**–**	**–**
Median (dollars)	17 500	17 500	–	–	–	–	–	–	–	–
Mean (dollars)	17 500	17 500	–	–	–	–	–	–	–	–
CONTRACT RENT										
Specified renter-occupied housing units	**24**	**24**	**–**	**–**	**33**	**33**	**8**	**8**	**–**	**–**
Less than $100	7	7	–	–	1	1	–	–	–	–
$100 to $149	3	3	–	–	3	3	–	–	–	–
$150 to $199	6	6	–	–	5	5	–	–	–	–
$200 to $249	3	3	–	–	7	7	–	–	–	–
$250 to $299	1	1	–	–	3	3	–	–	–	–
$300 to $349	1	1	–	–	3	3	–	–	–	–
$350 to $399	–	–	–	–	–	–	1	1	–	–
$400 to $449	–	–	–	–	2	2	–	–	–	–
$450 to $499	–	–	–	–	–	–	1	1	–	–
$500 to $549	–	–	–	–	–	–	–	–	–	–
$550 to $599	–	–	–	–	–	–	–	–	–	–
$600 to $649	–	–	–	–	–	–	–	–	–	–
$650 to $699	–	–	–	–	–	–	–	–	–	–
$700 to $749	–	–	–	–	–	–	–	–	–	–
$750 to $999	–	–	–	–	–	–	–	–	–	–
$1,000 or more	–	–	–	–	1	1	1	1	–	–
No cash rent	3	3	–	–	8	8	5	5	–	–
Median (dollars)	152	152	–	–	213	213	463	463	–	–
Mean (dollars)	140	140	–	–	264	264	700	700	–	–
MEALS INCLUDED IN RENT										
Specified renter-occupied housing units	**24**	**24**	**–**	**–**	**33**	**33**	**8**	**8**	**–**	**–**
With meals included in rent	–	–	–	–	–	–	–	–	–	–
No meals included in rent	21	21	–	–	25	25	3	3	–	–
No cash rent	3	3	–	–	8	8	5	5	–	–

TIPSII [UPF] GH11A CENSUS90 71580800 10/20/92 9:02 AM MACHINE: C DATA:CENSUS90*H11ATIPSDA00. 09/18/92 15:05:46 TAPE: NONE FRAME: 465
TSF:CENSUS90*92. 09/18/92 15:11:45 UTF:CENSUS90*93. 09/18/92 15:11:45 META:CENSUS90*H11ATABLES00. 09/18/92 15:32:16

Table 5. **Age of Householder and Financial Characteristics of American Indian, Eskimo, or Aleut Households: 1990**—Con.

[For definitions of terms and meanings of symbols, see text]

American Indian/Alaska Native Area State County	Alaska Native Village Statistical Area—Con.									
	Golovin		Goodnews Bay		Grayling		Grouse Creek Group		Gulkana	
	Total	Nome Census Area	Total	Bethel Census Area	Total	Yukon-Koyukuk Census Area	Total	Kenai Peninsula Borough	Total	Valdez-Cordova Census Area
Occupied housing units	**38**	**38**	**61**	**61**	**45**	**45**	**21**	**21**	**25**	**25**
AGE OF HOUSEHOLDER										
Owner-occupied housing units	**27**	**27**	**54**	**54**	**38**	**38**	**20**	**20**	**17**	**17**
Under 25 years	1	1	3	3	–	–	2	2	–	–
25 to 34 years	4	4	12	12	10	10	6	6	2	2
35 to 44 years	8	8	4	4	8	8	5	5	4	4
45 to 54 years	4	4	13	13	6	6	2	2	2	2
55 to 64 years	4	4	8	8	8	8	3	3	6	6
65 to 74 years	6	6	9	9	4	4	2	2	1	1
75 years and over	–	–	5	5	2	2	–	–	2	2
Renter-occupied housing units	**11**	**11**	**7**	**7**	**7**	**7**	**1**	**1**	**8**	**8**
Under 25 years	1	1	2	2	–	–	1	1	–	–
25 to 34 years	4	4	3	3	3	3	–	–	2	2
35 to 44 years	2	2	2	2	3	3	–	–	2	2
45 to 54 years	4	4	–	–	1	1	–	–	–	–
55 to 64 years	–	–	–	–	–	–	–	–	–	–
65 to 74 years	–	–	–	–	–	–	–	–	3	3
75 years and over	–	–	–	–	–	–	–	–	1	1
HOUSEHOLDER 65 YEARS AND OVER										
Occupied housing units	**6**	**6**	**14**	**14**	**6**	**6**	**2**	**2**	**7**	**7**
1-person households	3	3	4	4	–	–	–	–	5	5
Units in structure:										
1, detached or attached	6	6	14	14	6	6	2	2	3	3
2 or more	–	–	–	–	–	–	–	–	3	3
Mobile home, trailer, or other	–	–	–	–	–	–	–	–	1	1
Specified owner	6	6	13	13	6	6	2	2	2	2
Mean value (dollars)	37 500	37 500	16 400	16 400	42 300	42 300	90 000	90 000	15 800	15 800
Specified renter	–	–	–	–	–	–	–	–	4	4
Mean contract rent (dollars)	–	–	–	–	–	–	–	–	200	200
VALUE										
Specified owner-occupied housing units	**26**	**26**	**48**	**48**	**35**	**35**	**16**	**16**	**11**	**11**
Less than $20,000	6	6	32	32	12	12	1	1	3	3
$20,000 to $29,999	–	–	3	3	4	4	1	1	2	2
$30,000 to $39,999	–	–	9	9	9	9	–	–	1	1
$40,000 to $49,999	3	3	2	2	3	3	1	1	–	–
$50,000 to $59,999	3	3	2	2	–	–	–	–	–	–
$60,000 to $69,999	2	2	–	–	3	3	1	1	1	1
$70,000 to $79,999	4	4	–	–	–	–	–	–	1	1
$80,000 to $89,999	3	3	–	–	1	1	4	4	1	1
$90,000 to $99,999	2	2	–	–	1	1	4	4	1	1
$100,000 to $124,999	2	2	–	–	2	2	1	1	1	1
$125,000 to $149,999	–	–	–	–	–	–	3	3	–	–
$150,000 to $174,999	–	–	–	–	–	–	–	–	–	–
$175,000 to $199,999	–	–	–	–	–	–	–	–	–	–
$200,000 to $249,999	–	–	–	–	–	–	–	–	–	–
$250,000 to $299,999	–	–	–	–	–	–	–	–	–	–
$300,000 to $399,999	1	1	–	–	–	–	–	–	–	–
$400,000 to $499,999	–	–	–	–	–	–	–	–	–	–
$500,000 or more	–	–	–	–	–	–	–	–	–	–
Median (dollars)	67 500	67 500	12 500	12 500	31 300	31 300	90 000	90 000	37 500	37 500
Mean (dollars)	70 100	70 100	19 000	19 000	36 800	36 800	86 900	86 900	49 900	49 900
Owner-occupied mobile homes or trailers	**–**	**–**	**1**	**1**	**–**	**–**	**2**	**2**	**3**	**3**
Median (dollars)	–	–	10 000–	10 000–	–	–	10 000	10 000	10 000–	10 000–
Mean (dollars)	–	–	9 000	9 000	–	–	10 800	10 800	23 500	23 500
CONTRACT RENT										
Specified renter-occupied housing units	**11**	**11**	**7**	**7**	**7**	**7**	**1**	**1**	**8**	**8**
Less than $100	2	2	1	1	1	1	–	–	1	1
$100 to $149	1	1	–	–	–	–	1	1	3	3
$150 to $199	–	–	–	–	1	1	–	–	–	–
$200 to $249	–	–	2	2	–	–	–	–	2	2
$250 to $299	–	–	1	1	1	1	–	–	–	–
$300 to $349	–	–	–	–	–	–	–	–	1	1
$350 to $399	–	–	–	–	–	–	–	–	–	–
$400 to $449	–	–	–	–	1	1	–	–	–	–
$450 to $499	–	–	–	–	–	–	–	–	–	–
$500 to $549	–	–	–	–	–	–	–	–	–	–
$550 to $599	–	–	–	–	–	–	–	–	–	–
$600 to $649	–	–	–	–	–	–	–	–	–	–
$650 to $699	–	–	–	–	–	–	–	–	–	–
$700 to $749	–	–	–	–	–	–	–	–	–	–
$750 to $999	–	–	–	–	–	–	–	–	–	–
$1,000 or more	–	–	–	–	–	–	–	–	–	–
No cash rent	8	8	3	3	3	3	–	–	1	1
Median (dollars)	80–	80–	225	225	225	225	113	113	138	138
Mean (dollars)	79	79	191	191	228	228	113	113	171	171
MEALS INCLUDED IN RENT										
Specified renter-occupied housing units	**11**	**11**	**7**	**7**	**7**	**7**	**1**	**1**	**8**	**8**
With meals included in rent	–	–	–	–	–	–	–	–	–	–
No meals included in rent	3	3	4	4	4	4	1	1	7	7
No cash rent	8	8	3	3	3	3	–	–	1	1

TIPSII [UPF] GH11A CENSUS90 71580800 10/20/92 9:02 AM MACHINE: C DATA:CENSUS90*H11ATIPSDA00. 09/18/92 15:05:46 TAPE: NONE FRAME: 466
TSF:CENSUS90*92. 09/18/92 15:11:45 UTF:CENSUS90*93. 09/18/92 15:11:45 META:CENSUS90*H11ATABLES00. 09/18/92 15:32:16

Table 5. **Age of Householder and Financial Characteristics of American Indian, Eskimo, or Aleut Households: 1990**—Con.

[For definitions of terms and meanings of symbols, see text]

American Indian/Alaska Native Area State County	Alaska Native Village Statistical Area—Con.									
	Hamilton		Healy Lake		Holy Cross		Hoonah		Hooper Bay	
	Total	Wade Hampton Census Area	Total	Southeast Fairbanks Census Area	Total	Yukon-Koyukuk Census Area	Total	Skagway-Yakutat-Angoon Census Area	Total	Wade Hampton Census Area
Occupied housing units	**–**	**–**	**12**	**12**	**–**	**–**	**155**	**155**	**175**	**175**
AGE OF HOUSEHOLDER										
Owner-occupied housing units	**–**	**–**	**12**	**12**	**–**	**–**	**122**	**122**	**138**	**138**
Under 25 years	–	–	1	1	–	–	3	3	1	1
25 to 34 years	–	–	4	4	–	–	23	23	33	33
35 to 44 years	–	–	3	3	–	–	35	35	29	29
45 to 54 years	–	–	4	4	–	–	26	26	19	19
55 to 64 years	–	–	–	–	–	–	16	16	20	20
65 to 74 years	–	–	–	–	–	–	11	11	23	23
75 years and over	–	–	–	–	–	–	8	8	13	13
Renter-occupied housing units	**–**	**–**	**–**	**–**	**–**	**–**	**33**	**33**	**37**	**37**
Under 25 years	–	–	–	–	–	–	4	4	4	4
25 to 34 years	–	–	–	–	–	–	8	8	22	22
35 to 44 years	–	–	–	–	–	–	9	9	6	6
45 to 54 years	–	–	–	–	–	–	7	7	4	4
55 to 64 years	–	–	–	–	–	–	3	3	1	1
65 to 74 years	–	–	–	–	–	–	1	1	–	–
75 years and over	–	–	–	–	–	–	1	1	–	–
HOUSEHOLDER 65 YEARS AND OVER										
Occupied housing units	**–**	**–**	**–**	**–**	**–**	**–**	**21**	**21**	**36**	**36**
1-person households	–	–	–	–	–	–	7	7	2	2
Units in structure:										
1, detached or attached	–	–	–	–	–	–	18	18	36	36
2 or more	–	–	–	–	–	–	2	2	–	–
Mobile home, trailer, or other	–	–	–	–	–	–	1	1	–	–
Specified owner	–	–	–	–	–	–	18	18	36	36
Mean value (dollars)	–	–	–	–	–	–	57 300	57 300	45 300	45 300
Specified renter	–	–	–	–	–	–	2	2	–	–
Mean contract rent (dollars)	–	–	–	–	–	–	237	237	–	–
VALUE										
Specified owner-occupied housing units	**–**	**–**	**5**	**5**	**–**	**–**	**105**	**105**	**135**	**135**
Less than $20,000	–	–	4	4	–	–	6	6	52	52
$20,000 to $29,999	–	–	1	1	–	–	3	3	38	38
$30,000 to $39,999	–	–	–	–	–	–	7	7	7	7
$40,000 to $49,999	–	–	–	–	–	–	25	25	7	7
$50,000 to $59,999	–	–	–	–	–	–	21	21	11	11
$60,000 to $69,999	–	–	–	–	–	–	21	21	3	3
$70,000 to $79,999	–	–	–	–	–	–	6	6	2	2
$80,000 to $89,999	–	–	–	–	–	–	8	8	2	2
$90,000 to $99,999	–	–	–	–	–	–	2	2	–	–
$100,000 to $124,999	–	–	–	–	–	–	5	5	11	11
$125,000 to $149,999	–	–	–	–	–	–	1	1	–	–
$150,000 to $174,999	–	–	–	–	–	–	–	–	1	1
$175,000 to $199,999	–	–	–	–	–	–	–	–	1	1
$200,000 to $249,999	–	–	–	–	–	–	–	–	–	–
$250,000 to $299,999	–	–	–	–	–	–	–	–	–	–
$300,000 to $399,999	–	–	–	–	–	–	–	–	–	–
$400,000 to $499,999	–	–	–	–	–	–	–	–	–	–
$500,000 or more	–	–	–	–	–	–	–	–	–	–
Median (dollars)	–	–	16 300	16 300	–	–	53 600	53 600	24 600	24 600
Mean (dollars)	–	–	15 800	15 800	–	–	57 500	57 500	36 100	36 100
Owner-occupied mobile homes or trailers	**–**	**–**	**1**	**1**	**–**	**–**	**11**	**11**	**–**	**–**
Median (dollars)	–	–	12 500	12 500	–	–	11 900	11 900	–	–
Mean (dollars)	–	–	12 500	12 500	–	–	37 600	37 600	–	–
CONTRACT RENT										
Specified renter-occupied housing units	**–**	**–**	**–**	**–**	**–**	**–**	**33**	**33**	**37**	**37**
Less than $100	–	–	–	–	–	–	1	1	6	6
$100 to $149	–	–	–	–	–	–	3	3	1	1
$150 to $199	–	–	–	–	–	–	2	2	1	1
$200 to $249	–	–	–	–	–	–	7	7	–	–
$250 to $299	–	–	–	–	–	–	4	4	–	–
$300 to $349	–	–	–	–	–	–	5	5	–	–
$350 to $399	–	–	–	–	–	–	2	2	–	–
$400 to $449	–	–	–	–	–	–	1	1	–	–
$450 to $499	–	–	–	–	–	–	1	1	–	–
$500 to $549	–	–	–	–	–	–	1	1	–	–
$550 to $599	–	–	–	–	–	–	–	–	–	–
$600 to $649	–	–	–	–	–	–	–	–	–	–
$650 to $699	–	–	–	–	–	–	–	–	–	–
$700 to $749	–	–	–	–	–	–	–	–	–	–
$750 to $999	–	–	–	–	–	–	1	1	2	2
$1,000 or more	–	–	–	–	–	–	–	–	–	–
No cash rent	–	–	–	–	–	–	5	5	27	27
Median (dollars)	–	–	–	–	–	–	256	256	93	93
Mean (dollars)	–	–	–	–	–	–	286	286	245	245
MEALS INCLUDED IN RENT										
Specified renter-occupied housing units	**–**	**–**	**–**	**–**	**–**	**–**	**33**	**33**	**37**	**37**
With meals included in rent	–	–	–	–	–	–	–	–	–	–
No meals included in rent	–	–	–	–	–	–	28	28	10	10
No cash rent	–	–	–	–	–	–	5	5	27	27

TIPSII [UPF] GH11A CENSUS90 71580800 10/20/92 9:02 AM MACHINE: C DATA:CENSUS90*H11ATIPSDA00. 09/18/92 15:05:46 TAPE: NONE FRAME: 467
TSF:CENSUS90*92. 09/18/92 15:11:45 UTF:CENSUS90*93. 09/18/92 15:11:45 META:CENSUS90*H11ATABLES00. 09/18/92 15:32:16

Table 5. **Age of Householder and Financial Characteristics of American Indian, Eskimo, or Aleut Households: 1990**—Con.

[For definitions of terms and meanings of symbols, see text]

American Indian/Alaska Native Area State County	Alaska Native Village Statistical Area—Con.									
	Hughes		Huslia		Hydaburg		Igiugig		Iliamna	
	Total	Yukon-Koyukuk Census Area	Total	Yukon-Koyukuk Census Area	Total	Prince of Wales-Outer Ketchikan Census Area	Total	Lake and Peninsula Borough	Total	Lake and Peninsula Borough
Occupied housing units	**21**	**21**	**57**	**57**	**99**	**99**	**10**	**10**	**20**	**20**
AGE OF HOUSEHOLDER										
Owner-occupied housing units	**15**	**15**	**52**	**52**	**65**	**65**	**9**	**9**	**13**	**13**
Under 25 years	–	–	2	2	1	1	–	–	1	1
25 to 34 years	3	3	12	12	9	9	1	1	3	3
35 to 44 years	4	4	14	14	22	22	–	–	2	2
45 to 54 years	2	2	9	9	10	10	3	3	5	5
55 to 64 years	2	2	9	9	10	10	4	4	1	1
65 to 74 years	2	2	3	3	4	4	1	1	1	1
75 years and over	2	2	3	3	9	9	–	–	–	–
Renter-occupied housing units	**6**	**6**	**5**	**5**	**34**	**34**	**1**	**1**	**7**	**7**
Under 25 years	3	3	1	1	7	7	–	–	1	1
25 to 34 years	1	1	2	2	7	7	1	1	2	2
35 to 44 years	2	2	1	1	5	5	–	–	–	–
45 to 54 years	–	–	1	1	9	9	–	–	3	3
55 to 64 years	–	–	–	–	3	3	–	–	–	–
65 to 74 years	–	–	–	–	1	1	–	–	–	–
75 years and over	–	–	–	–	2	2	–	–	1	1
HOUSEHOLDER 65 YEARS AND OVER										
Occupied housing units	**4**	**4**	**6**	**6**	**16**	**16**	**1**	**1**	**2**	**2**
1-person households	1	1	2	2	7	7	1	1	1	1
Units in structure:										
1, detached or attached	4	4	6	6	14	14	1	1	2	2
2 or more	–	–	–	–	2	2	–	–	–	–
Mobile home, trailer, or other	–	–	–	–	–	–	–	–	–	–
Specified owner	4	4	6	6	13	13	1	1	1	1
Mean value (dollars)	14 100	14 100	30 300	30 300	66 300	66 300	112 500	112 500	187 500	187 500
Specified renter	–	–	–	–	3	3	–	–	1	1
Mean contract rent (dollars)	–	–	–	–	131	131	–	–	–	–
VALUE										
Specified owner-occupied housing units	**15**	**15**	**49**	**49**	**55**	**55**	**7**	**7**	**12**	**12**
Less than $20,000	13	13	24	24	3	3	–	–	–	–
$20,000 to $29,999	–	–	8	8	1	1	1	1	–	–
$30,000 to $39,999	1	1	5	5	2	2	–	–	–	–
$40,000 to $49,999	–	–	3	3	7	7	–	–	–	–
$50,000 to $59,999	1	1	2	2	16	16	–	–	–	–
$60,000 to $69,999	–	–	1	1	7	7	3	3	1	1
$70,000 to $79,999	–	–	3	3	4	4	–	–	–	–
$80,000 to $89,999	–	–	1	1	2	2	1	1	–	–
$90,000 to $99,999	–	–	–	–	3	3	–	–	2	2
$100,000 to $124,999	–	–	2	2	3	3	2	2	3	3
$125,000 to $149,999	–	–	–	–	3	3	–	–	3	3
$150,000 to $174,999	–	–	–	–	2	2	–	–	2	2
$175,000 to $199,999	–	–	–	–	1	1	–	–	1	1
$200,000 to $249,999	–	–	–	–	–	–	–	–	–	–
$250,000 to $299,999	–	–	–	–	1	1	–	–	–	–
$300,000 to $399,999	–	–	–	–	–	–	–	–	–	–
$400,000 to $499,999	–	–	–	–	–	–	–	–	–	–
$500,000 or more	–	–	–	–	–	–	–	–	–	–
Median (dollars)	13 400	13 400	20 400	20 400	59 100	59 100	68 800	68 800	125 000	125 000
Mean (dollars)	17 000	17 000	29 500	29 500	74 300	74 300	75 700	75 700	126 700	126 700
Owner-occupied mobile homes or trailers	**–**	**–**	**–**	**–**	**6**	**6**	**–**	**–**	**–**	**–**
Median (dollars)	–	–	–	–	12 500	12 500	–	–	–	–
Mean (dollars)	–	–	–	–	16 300	16 300	–	–	–	–
CONTRACT RENT										
Specified renter-occupied housing units	**6**	**6**	**5**	**5**	**34**	**34**	**1**	**1**	**7**	**7**
Less than $100	–	–	1	1	5	5	–	–	–	–
$100 to $149	–	–	–	–	4	4	1	1	–	–
$150 to $199	–	–	–	–	1	1	–	–	–	–
$200 to $249	–	–	–	–	9	9	–	–	–	–
$250 to $299	–	–	–	–	4	4	–	–	–	–
$300 to $349	–	–	–	–	4	4	–	–	–	–
$350 to $399	–	–	–	–	–	–	–	–	–	–
$400 to $449	–	–	–	–	–	–	–	–	3	3
$450 to $499	–	–	–	–	–	–	–	–	1	1
$500 to $549	–	–	–	–	1	1	–	–	–	–
$550 to $599	–	–	–	–	–	–	–	–	–	–
$600 to $649	–	–	–	–	–	–	–	–	–	–
$650 to $699	–	–	–	–	–	–	–	–	–	–
$700 to $749	–	–	–	–	–	–	–	–	–	–
$750 to $999	–	–	–	–	–	–	–	–	–	–
$1,000 or more	–	–	–	–	–	–	–	–	–	–
No cash rent	6	6	4	4	6	6	–	–	3	3
Median (dollars)	–	–	80–	80–	217	217	113	113	442	442
Mean (dollars)	–	–	50	50	210	210	113	113	444	444
MEALS INCLUDED IN RENT										
Specified renter-occupied housing units	**6**	**6**	**5**	**5**	**34**	**34**	**1**	**1**	**7**	**7**
With meals included in rent	–	–	–	–	–	–	–	–	–	–
No meals included in rent	–	–	1	1	28	28	1	1	4	4
No cash rent	6	6	4	4	6	6	–	–	3	3

TIPSII [UPF] GH11A CENSUS90 71580800 10/20/92 9:02 AM MACHINE: C DATA:CENSUS90*H11ATIPSDA00. 09/18/92 15:05:46 TAPE: NONE FRAME: 468
TSF:CENSUS90*92. 09/18/92 15:11:45 UTF:CENSUS90*93. 09/18/92 15:11:45 META:CENSUS90*H11ATABLES00. 09/18/92 15:32:16

Table 5. **Age of Householder and Financial Characteristics of American Indian, Eskimo, or Aleut Households: 1990**—Con.

[For definitions of terms and meanings of symbols, see text]

American Indian/Alaska Native Area State County	Alaska Native Village Statistical Area—Con.									
	Inalik		Ivanof Bay		Kake		Kaktovik		Kalskag	
	Total	Nome Census Area	Total	Lake and Peninsula Borough	Total	Wrangell-Petersburg Census Area	Total	North Slope Borough	Total	Bethel Census Area
Occupied housing units	**37**	**37**	**8**	**8**	**157**	**157**	**50**	**50**	**35**	**35**
AGE OF HOUSEHOLDER										
Owner-occupied housing units	**8**	**8**	**5**	**5**	**134**	**134**	**32**	**32**	**22**	**22**
Under 25 years	1	1	1	1	8	8	3	3	–	–
25 to 34 years	1	1	2	2	25	25	3	3	7	7
35 to 44 years	1	1	1	1	37	37	6	6	6	6
45 to 54 years	3	3	–	–	25	25	6	6	3	3
55 to 64 years	2	2	–	–	18	18	7	7	4	4
65 to 74 years	–	–	–	–	14	14	4	4	1	1
75 years and over	–	–	1	1	7	7	3	3	1	1
Renter-occupied housing units	**29**	**29**	**3**	**3**	**23**	**23**	**18**	**18**	**13**	**13**
Under 25 years	2	2	1	1	4	4	1	1	2	2
25 to 34 years	7	7	1	1	7	7	10	10	2	2
35 to 44 years	9	9	1	1	5	5	3	3	3	3
45 to 54 years	3	3	–	–	2	2	1	1	2	2
55 to 64 years	5	5	–	–	3	3	3	3	2	2
65 to 74 years	3	3	–	–	1	1	–	–	1	1
75 years and over	–	–	–	–	1	1	–	–	1	1
HOUSEHOLDER 65 YEARS AND OVER										
Occupied housing units	**3**	**3**	**1**	**1**	**23**	**23**	**7**	**7**	**4**	**4**
1-person households	–	–	–	–	7	7	2	2	1	1
Units in structure:										
1, detached or attached	3	3	1	1	19	19	7	7	4	4
2 or more	–	–	–	–	2	2	–	–	–	–
Mobile home, trailer, or other	–	–	–	–	2	2	–	–	–	–
Specified owner	–	–	1	1	19	19	7	7	1	1
Mean value (dollars)	–	–	32 500	32 500	52 800	52 800	88 600	88 600	9 000	9 000
Specified renter	3	3	–	–	2	2	–	–	2	2
Mean contract rent (dollars)	–	–	–	–	250	250	–	–	50	50
VALUE										
Specified owner-occupied housing units	**8**	**8**	**4**	**4**	**102**	**102**	**32**	**32**	**15**	**15**
Less than $20,000	5	5	2	2	5	5	2	2	6	6
$20,000 to $29,999	1	1	–	–	6	6	1	1	4	4
$30,000 to $39,999	–	–	2	2	6	6	–	–	–	–
$40,000 to $49,999	–	–	–	–	15	15	2	2	1	1
$50,000 to $59,999	1	1	–	–	25	25	2	2	–	–
$60,000 to $69,999	–	–	–	–	12	12	2	2	–	–
$70,000 to $79,999	1	1	–	–	4	4	2	2	2	2
$80,000 to $89,999	–	–	–	–	16	16	5	5	2	2
$90,000 to $99,999	–	–	–	–	2	2	7	7	–	–
$100,000 to $124,999	–	–	–	–	5	5	8	8	–	–
$125,000 to $149,999	–	–	–	–	2	2	–	–	–	–
$150,000 to $174,999	–	–	–	–	2	2	1	1	–	–
$175,000 to $199,999	–	–	–	–	1	1	–	–	–	–
$200,000 to $249,999	–	–	–	–	1	1	–	–	–	–
$250,000 to $299,999	–	–	–	–	–	–	–	–	–	–
$300,000 to $399,999	–	–	–	–	–	–	–	–	–	–
$400,000 to $499,999	–	–	–	–	–	–	–	–	–	–
$500,000 or more	–	–	–	–	–	–	–	–	–	–
Median (dollars)	10 000	10 000	22 500	22 500	57 300	57 300	90 000	90 000	23 800	23 800
Mean (dollars)	25 100	25 100	22 900	22 900	65 600	65 600	83 800	83 800	35 200	35 200
Owner-occupied mobile homes or trailers	**–**	**–**	**–**	**–**	**15**	**15**	**–**	**–**	**–**	**–**
Median (dollars)	–	–	–	–	13 100	13 100	–	–	–	–
Mean (dollars)	–	–	–	–	23 000	23 000	–	–	–	–
CONTRACT RENT										
Specified renter-occupied housing units	**28**	**28**	**3**	**3**	**23**	**23**	**18**	**18**	**13**	**13**
Less than $100	–	–	–	–	1	1	–	–	6	6
$100 to $149	–	–	1	1	1	1	–	–	1	1
$150 to $199	–	–	–	–	3	3	–	–	2	2
$200 to $249	–	–	–	–	3	3	–	–	1	1
$250 to $299	–	–	1	1	2	2	7	7	1	1
$300 to $349	–	–	–	–	7	7	–	–	–	–
$350 to $399	–	–	–	–	1	1	–	–	1	1
$400 to $449	–	–	–	–	1	1	–	–	–	–
$450 to $499	–	–	–	–	–	–	1	1	–	–
$500 to $549	–	–	–	–	–	–	–	–	–	–
$550 to $599	–	–	–	–	1	1	–	–	1	1
$600 to $649	–	–	–	–	–	–	–	–	–	–
$650 to $699	–	–	–	–	–	–	–	–	–	–
$700 to $749	–	–	–	–	–	–	–	–	–	–
$750 to $999	–	–	–	–	1	1	2	2	–	–
$1,000 or more	–	–	–	–	–	–	–	–	–	–
No cash rent	28	28	1	1	2	2	8	8	–	–
Median (dollars)	–	–	187	187	302	302	268	268	138	138
Mean (dollars)	–	–	188	188	301	301	405	405	169	169
MEALS INCLUDED IN RENT										
Specified renter-occupied housing units	**28**	**28**	**3**	**3**	**23**	**23**	**18**	**18**	**13**	**13**
With meals included in rent	–	–	–	–	3	3	–	–	–	–
No meals included in rent	–	–	2	2	18	18	10	10	13	13
No cash rent	28	28	1	1	2	2	8	8	–	–

TIPSII [UPF] GH11A CENSUS90 71580800 10/20/92 9:02 AM MACHINE: C DATA:CENSUS90*H11ATIPSDA00. 09/18/92 15:05:46 TAPE: NONE FRAME: 469
TSF:CENSUS90*92. 09/18/92 15:11:45 UTF:CENSUS90*93. 09/18/92 15:11:45 META:CENSUS90*H11ATABLES00. 09/18/92 15:32:16

Table 5. **Age of Householder and Financial Characteristics of American Indian, Eskimo, or Aleut Households: 1990**—Con.

[For definitions of terms and meanings of symbols, see text]

American Indian/Alaska Native Area State County	Alaska Native Village Statistical Area—Con.									
	Kaltag		Karluk		Kasaan		Kasigluk		Kiana	
	Total	Yukon-Koyukuk Census Area	Total	Kodiak Island Borough	Total	Prince of Wales-Outer Ketchikan Census Area	Total	Bethel Census Area	Total	Northwest Arctic Borough
Occupied housing units	**54**	**54**	**16**	**16**	**11**	**11**	**79**	**79**	**80**	**80**
AGE OF HOUSEHOLDER										
Owner-occupied housing units	**50**	**50**	**15**	**15**	**6**	**6**	**48**	**48**	**67**	**67**
Under 25 years	3	3	3	3	–	–	2	2	2	2
25 to 34 years	13	13	–	–	3	3	17	17	8	8
35 to 44 years	13	13	5	5	2	2	13	13	16	16
45 to 54 years	6	6	4	4	1	1	10	10	11	11
55 to 64 years	6	6	1	1	–	–	2	2	14	14
65 to 74 years	8	8	–	–	–	–	4	4	10	10
75 years and over	1	1	2	2	–	–	–	–	6	6
Renter-occupied housing units	**4**	**4**	**1**	**1**	**5**	**5**	**31**	**31**	**13**	**13**
Under 25 years	–	–	–	–	1	1	2	2	–	–
25 to 34 years	1	1	–	–	1	1	12	12	3	3
35 to 44 years	1	1	1	1	2	2	6	6	8	8
45 to 54 years	1	1	–	–	–	–	4	4	1	1
55 to 64 years	–	–	–	–	1	1	4	4	1	1
65 to 74 years	–	–	–	–	–	–	3	3	–	–
75 years and over	1	1	–	–	–	–	–	–	–	–
HOUSEHOLDER 65 YEARS AND OVER										
Occupied housing units	**10**	**10**	**2**	**2**	**–**	**–**	**7**	**7**	**16**	**16**
1-person households	1	1	–	–	–	–	1	1	4	4
Units in structure:										
1, detached or attached	10	10	2	2	–	–	7	7	16	16
2 or more	–	–	–	–	–	–	–	–	–	–
Mobile home, trailer, or other	–	–	–	–	–	–	–	–	–	–
Specified owner	9	9	2	2	–	–	4	4	15	15
Mean value (dollars)	56 000	56 000	71 300	71 300	–	–	67 500	67 500	62 600	62 600
Specified renter	1	1	–	–	–	–	3	3	–	–
Mean contract rent (dollars)	50	50	–	–	–	–	50	50	–	–
VALUE										
Specified owner-occupied housing units	**49**	**49**	**15**	**15**	**5**	**5**	**48**	**48**	**64**	**64**
Less than $20,000	21	21	–	–	1	1	14	14	12	12
$20,000 to $29,999	5	5	–	–	–	–	5	5	3	3
$30,000 to $39,999	5	5	–	–	1	1	3	3	8	8
$40,000 to $49,999	–	–	1	1	–	–	1	1	2	2
$50,000 to $59,999	2	2	3	3	1	1	5	5	1	1
$60,000 to $69,999	1	1	–	–	1	1	3	3	33	33
$70,000 to $79,999	8	8	–	–	–	–	–	–	2	2
$80,000 to $89,999	–	–	6	6	–	–	3	3	–	–
$90,000 to $99,999	6	6	–	–	–	–	1	1	–	–
$100,000 to $124,999	–	–	4	4	–	–	2	2	2	2
$125,000 to $149,999	–	–	–	–	1	1	4	4	–	–
$150,000 to $174,999	1	1	–	–	–	–	4	4	1	1
$175,000 to $199,999	–	–	–	–	–	–	–	–	–	–
$200,000 to $249,999	–	–	–	–	–	–	1	1	–	–
$250,000 to $299,999	–	–	–	–	–	–	2	2	–	–
$300,000 to $399,999	–	–	–	–	–	–	–	–	–	–
$400,000 to $499,999	–	–	–	–	–	–	–	–	–	–
$500,000 or more	–	–	1	1	–	–	–	–	–	–
Median (dollars)	23 500	23 500	85 800	85 800	52 500	52 500	51 300	51 300	65 600	65 600
Mean (dollars)	41 100	41 100	118 000	118 000	61 500	61 500	71 400	71 400	52 700	52 700
Owner-occupied mobile homes or trailers	**–**	**–**	**–**	**–**	**1**	**1**	**–**	**–**	**–**	**–**
Median (dollars)	–	–	–	–	12 500	12 500	–	–	–	–
Mean (dollars)	–	–	–	–	12 500	12 500	–	–	–	–
CONTRACT RENT										
Specified renter-occupied housing units	**4**	**4**	**1**	**1**	**5**	**5**	**31**	**31**	**13**	**13**
Less than $100	3	3	1	1	–	–	22	22	1	1
$100 to $149	–	–	–	–	1	1	3	3	1	1
$150 to $199	–	–	–	–	1	1	1	1	–	–
$200 to $249	–	–	–	–	–	–	1	1	2	2
$250 to $299	–	–	–	–	–	–	–	–	–	–
$300 to $349	–	–	–	–	–	–	–	–	1	1
$350 to $399	–	–	–	–	3	3	–	–	–	–
$400 to $449	–	–	–	–	–	–	–	–	–	–
$450 to $499	–	–	–	–	–	–	–	–	–	–
$500 to $549	1	1	–	–	–	–	1	1	–	–
$550 to $599	–	–	–	–	–	–	–	–	–	–
$600 to $649	–	–	–	–	–	–	–	–	–	–
$650 to $699	–	–	–	–	–	–	–	–	–	–
$700 to $749	–	–	–	–	–	–	–	–	–	–
$750 to $999	–	–	–	–	–	–	–	–	2	2
$1,000 or more	–	–	–	–	–	–	–	–	–	–
No cash rent	–	–	–	–	–	–	3	3	6	6
Median (dollars)	80–	80–	80–	80–	354	354	80–	80–	219	219
Mean (dollars)	166	166	50	50	278	278	84	84	379	379
MEALS INCLUDED IN RENT										
Specified renter-occupied housing units	**4**	**4**	**1**	**1**	**5**	**5**	**31**	**31**	**13**	**13**
With meals included in rent	–	–	–	–	–	–	–	–	–	–
No meals included in rent	4	4	1	1	5	5	28	28	7	7
No cash rent	–	–	–	–	–	–	3	3	6	6

TIPSII [UPF] GH11A CENSUS90 71580800 10/20/92 9:02 AM MACHINE: C DATA:CENSUS90*H11ATIPSDA00. 09/18/92 15:05:46 TAPE: NONE FRAME: 470
TSF:CENSUS90*92. 09/18/92 15:11:45 UTF:CENSUS90*93. 09/18/92 15:11:45 META:CENSUS90*H11ATABLES00. 09/18/92 15:32:16

Table 5. **Age of Householder and Financial Characteristics of American Indian, Eskimo, or Aleut Households: 1990—** Con.

[For definitions of terms and meanings of symbols, see text]

American Indian/Alaska Native Area State County	Alaska Native Village Statistical Area—Con.									
	King Cove		King Salmon		Kipnuk		Kivalina		Klawock	
	Total	Aleutians East Borough	Total	Bristol Bay Borough	Total	Bethel Census Area	Total	Northwest Arctic Borough	Total	Prince of Wales-Outer Ketchikan Census Area
Occupied housing units	**49**	**49**	**25**	**25**	**95**	**95**	**61**	**61**	**111**	**111**
AGE OF HOUSEHOLDER										
Owner-occupied housing units	**40**	**40**	**16**	**16**	**94**	**94**	**46**	**46**	**71**	**71**
Under 25 years	1	1	1	1	3	3	3	3	6	6
25 to 34 years	8	8	5	5	20	20	7	7	18	18
35 to 44 years	8	8	5	5	27	27	7	7	22	22
45 to 54 years	11	11	2	2	14	14	10	10	13	13
55 to 64 years	8	8	1	1	14	14	10	10	6	6
65 to 74 years	4	4	2	2	8	8	5	5	5	5
75 years and over	–	–	–	–	8	8	4	4	1	1
Renter-occupied housing units	**9**	**9**	**9**	**9**	**1**	**1**	**15**	**15**	**40**	**40**
Under 25 years	1	1	2	2	–	–	2	2	6	6
25 to 34 years	6	6	4	4	1	1	4	4	7	7
35 to 44 years	2	2	2	2	–	–	4	4	5	5
45 to 54 years	–	–	–	–	–	–	4	4	8	8
55 to 64 years	–	–	1	1	–	–	1	1	9	9
65 to 74 years	–	–	–	–	–	–	–	–	4	4
75 years and over	–	–	–	–	–	–	–	–	1	1
HOUSEHOLDER 65 YEARS AND OVER										
Occupied housing units	**4**	**4**	**2**	**2**	**16**	**16**	**9**	**9**	**11**	**11**
1-person households	1	1	1	1	1	1	–	–	3	3
Units in structure:										
1, detached or attached	4	4	2	2	16	16	9	9	9	9
2 or more	–	–	–	–	–	–	–	–	1	1
Mobile home, trailer, or other	–	–	–	–	–	–	–	–	1	1
Specified owner	4	4	1	1	15	15	9	9	5	5
Mean value (dollars)	101 300	101 300	112 500	112 500	37 500	37 500	43 600	43 600	126 000	126 000
Specified renter	–	–	–	–	–	–	–	–	5	5
Mean contract rent (dollars)	–	–	–	–	–	–	–	–	202	202
VALUE										
Specified owner-occupied housing units	**31**	**31**	**9**	**9**	**93**	**93**	**45**	**45**	**46**	**46**
Less than $20,000	1	1	–	–	16	16	5	5	2	2
$20,000 to $29,999	–	–	–	–	28	28	10	10	3	3
$30,000 to $39,999	3	3	–	–	14	14	6	6	4	4
$40,000 to $49,999	1	1	–	–	5	5	9	9	5	5
$50,000 to $59,999	6	6	1	1	1	1	10	10	3	3
$60,000 to $69,999	2	2	–	–	–	–	5	5	6	6
$70,000 to $79,999	2	2	–	–	2	2	–	–	1	1
$80,000 to $89,999	4	4	–	–	27	27	–	–	7	7
$90,000 to $99,999	4	4	–	–	–	–	–	–	5	5
$100,000 to $124,999	6	6	1	1	–	–	–	–	1	1
$125,000 to $149,999	1	1	2	2	–	–	–	–	3	3
$150,000 to $174,999	1	1	1	1	–	–	–	–	2	2
$175,000 to $199,999	–	–	–	–	–	–	–	–	–	–
$200,000 to $249,999	–	–	1	1	–	–	–	–	2	2
$250,000 to $299,999	–	–	2	2	–	–	–	–	–	–
$300,000 to $399,999	–	–	–	–	–	–	–	–	1	1
$400,000 to $499,999	–	–	–	–	–	–	–	–	–	–
$500,000 or more	–	–	1	1	–	–	–	–	1	1
Median (dollars)	81 300	81 300	162 500	162 500	31 400	31 400	43 800	43 800	70 000	70 000
Mean (dollars)	79 800	79 800	219 700	219 700	44 200	44 200	39 600	39 600	95 600	95 600
Owner-occupied mobile homes or trailers	**4**	**4**	**–**	**–**	**–**	**–**	**–**	**–**	**21**	**21**
Median (dollars)	50 000	50 000	–	–	–	–	–	–	10 800	10 800
Mean (dollars)	50 000	50 000	–	–	–	–	–	–	27 100	27 100
CONTRACT RENT										
Specified renter-occupied housing units	**9**	**9**	**9**	**9**	**1**	**1**	**15**	**15**	**40**	**40**
Less than $100	–	–	–	–	–	–	–	–	5	5
$100 to $149	–	–	–	–	–	–	1	1	1	1
$150 to $199	–	–	–	–	–	–	–	–	5	5
$200 to $249	–	–	–	–	–	–	1	1	2	2
$250 to $299	–	–	–	–	–	–	–	–	2	2
$300 to $349	–	–	–	–	–	–	–	–	5	5
$350 to $399	–	–	1	1	–	–	–	–	2	2
$400 to $449	–	–	–	–	–	–	–	–	–	–
$450 to $499	1	1	–	–	–	–	–	–	4	4
$500 to $549	–	–	1	1	–	–	–	–	7	7
$550 to $599	3	3	–	–	–	–	–	–	–	–
$600 to $649	1	1	2	2	–	–	2	2	–	–
$650 to $699	–	–	–	–	–	–	–	–	–	–
$700 to $749	–	–	1	1	–	–	–	–	1	1
$750 to $999	–	–	–	–	–	–	–	–	–	–
$1,000 or more	–	–	–	–	–	–	–	–	–	–
No cash rent	4	4	4	4	1	1	11	11	6	6
Median (dollars)	575	575	613	613	–	–	425	425	317	317
Mean (dollars)	563	563	575	575	–	–	406	406	324	324
MEALS INCLUDED IN RENT										
Specified renter-occupied housing units	**9**	**9**	**9**	**9**	**1**	**1**	**15**	**15**	**40**	**40**
With meals included in rent	–	–	–	–	–	–	–	–	–	–
No meals included in rent	5	5	5	5	–	–	4	4	34	34
No cash rent	4	4	4	4	1	1	11	11	6	6

TIPSII [UPF] GH11A CENSUS90 71580800 10/20/92 9:02 AM MACHINE: C DATA:CENSUS90*H11ATIPSDA00. 09/18/92 15:05:46 TAPE: NONE FRAME: 471
TSF:CENSUS90*92. 09/18/92 15:11:45 UTF:CENSUS90*93. 09/18/92 15:11:45 META:CENSUS90*H11ATABLES00. 09/18/92 15:32:16

Table 5. **Age of Householder and Financial Characteristics of American Indian, Eskimo, or Aleut Households: 1990**—Con.

[For definitions of terms and meanings of symbols, see text]

American Indian/Alaska Native Area State County	Alaska Native Village Statistical Area—Con.									
	Knik		Kobuk		Kokhanok		Koliganek		Kongiganak	
	Total	Matanuska-Susitna Borough	Total	Northwest Arctic Borough	Total	Lake and Peninsula Borough	Total	Dillingham Census Area	Total	Bethel Census Area
Occupied housing units	**9**	**9**	**14**	**14**	**32**	**32**	**41**	**41**	**55**	**55**
AGE OF HOUSEHOLDER										
Owner-occupied housing units	**8**	**8**	**11**	**11**	**28**	**28**	**37**	**37**	**53**	**53**
Under 25 years	1	1	–	–	–	–	2	2	6	6
25 to 34 years	2	2	2	2	6	6	9	9	9	9
35 to 44 years	2	2	2	2	6	6	7	7	13	13
45 to 54 years	2	2	1	1	5	5	3	3	10	10
55 to 64 years	–	–	1	1	5	5	7	7	4	4
65 to 74 years	1	1	2	2	4	4	6	6	7	7
75 years and over	–	–	3	3	2	2	3	3	4	4
Renter-occupied housing units	**1**	**1**	**3**	**3**	**4**	**4**	**4**	**4**	**2**	**2**
Under 25 years	1	1	1	1	1	1	1	1	1	1
25 to 34 years	–	–	1	1	1	1	2	2	1	1
35 to 44 years	–	–	1	1	2	2	1	1	–	–
45 to 54 years	–	–	–	–	–	–	–	–	–	–
55 to 64 years	–	–	–	–	–	–	–	–	–	–
65 to 74 years	–	–	–	–	–	–	–	–	–	–
75 years and over	–	–	–	–	–	–	–	–	–	–
HOUSEHOLDER 65 YEARS AND OVER										
Occupied housing units	**1**	**1**	**5**	**5**	**6**	**6**	**9**	**9**	**11**	**11**
1-person households	1	1	3	3	2	2	2	2	1	1
Units in structure:										
1, detached or attached	1	1	5	5	6	6	9	9	11	11
2 or more	–	–	–	–	–	–	–	–	–	–
Mobile home, trailer, or other	–	–	–	–	–	–	–	–	–	–
Specified owner	1	1	5	5	6	6	9	9	10	10
Mean value (dollars)	22 500	22 500	56 500	56 500	40 800	40 800	15 600	15 600	18 100	18 100
Specified renter	–	–	–	–	–	–	–	–	–	–
Mean contract rent (dollars)	–	–	–	–	–	–	–	–	–	–
VALUE										
Specified owner-occupied housing units	**5**	**5**	**11**	**11**	**27**	**27**	**37**	**37**	**46**	**46**
Less than $20,000	2	2	3	3	–	–	24	24	37	37
$20,000 to $29,999	1	1	–	–	4	4	6	6	5	5
$30,000 to $39,999	1	1	–	–	8	8	3	3	2	2
$40,000 to $49,999	–	–	–	–	5	5	2	2	–	–
$50,000 to $59,999	–	–	–	–	8	8	–	–	1	1
$60,000 to $69,999	–	–	8	8	–	–	1	1	–	–
$70,000 to $79,999	–	–	–	–	1	1	1	1	1	1
$80,000 to $89,999	–	–	–	–	–	–	–	–	–	–
$90,000 to $99,999	–	–	–	–	–	–	–	–	–	–
$100,000 to $124,999	1	1	–	–	1	1	–	–	–	–
$125,000 to $149,999	–	–	–	–	–	–	–	–	–	–
$150,000 to $174,999	–	–	–	–	–	–	–	–	–	–
$175,000 to $199,999	–	–	–	–	–	–	–	–	–	–
$200,000 to $249,999	–	–	–	–	–	–	–	–	–	–
$250,000 to $299,999	–	–	–	–	–	–	–	–	–	–
$300,000 to $399,999	–	–	–	–	–	–	–	–	–	–
$400,000 to $499,999	–	–	–	–	–	–	–	–	–	–
$500,000 or more	–	–	–	–	–	–	–	–	–	–
Median (dollars)	22 500	22 500	66 600	66 600	42 500	42 500	15 400	15 400	11 400	11 400
Mean (dollars)	37 100	37 100	51 900	51 900	45 500	45 500	21 300	21 300	16 400	16 400
Owner-occupied mobile homes or trailers	**2**	**2**	**–**	**–**	**–**	**–**	**–**	**–**	**–**	**–**
Median (dollars)	22 500	22 500	–	–	–	–	–	–	–	–
Mean (dollars)	22 500	22 500	–	–	–	–	–	–	–	–
CONTRACT RENT										
Specified renter-occupied housing units	**1**	**1**	**2**	**2**	**3**	**3**	**4**	**4**	**2**	**2**
Less than $100	–	–	–	–	–	–	–	–	–	–
$100 to $149	1	1	–	–	1	1	–	–	–	–
$150 to $199	–	–	–	–	–	–	3	3	–	–
$200 to $249	–	–	–	–	1	1	–	–	–	–
$250 to $299	–	–	–	–	–	–	–	–	–	–
$300 to $349	–	–	–	–	–	–	–	–	–	–
$350 to $399	–	–	–	–	–	–	–	–	–	–
$400 to $449	–	–	–	–	–	–	–	–	–	–
$450 to $499	–	–	–	–	–	–	–	–	–	–
$500 to $549	–	–	–	–	–	–	–	–	–	–
$550 to $599	–	–	–	–	–	–	–	–	–	–
$600 to $649	–	–	–	–	–	–	–	–	–	–
$650 to $699	–	–	–	–	–	–	–	–	–	–
$700 to $749	–	–	–	–	–	–	–	–	–	–
$750 to $999	–	–	–	–	–	–	–	–	–	–
$1,000 or more	–	–	–	–	–	–	–	–	–	–
No cash rent	–	–	2	2	1	1	1	1	2	2
Median (dollars)	113	113	–	–	162	162	163	163	–	–
Mean (dollars)	113	113	–	–	163	163	163	163	–	–
MEALS INCLUDED IN RENT										
Specified renter-occupied housing units	**1**	**1**	**2**	**2**	**3**	**3**	**4**	**4**	**2**	**2**
With meals included in rent	–	–	–	–	–	–	–	–	–	–
No meals included in rent	1	1	–	–	2	2	3	3	–	–
No cash rent	–	–	2	2	1	1	1	1	2	2

TIPSII [UPF] GH11A CENSUS90 71580800 10/20/92 9:02 AM MACHINE: C DATA:CENSUS90*H11ATIPSDA00. 09/18/92 15:05:46 TAPE: NONE FRAME: 472
TSF:CENSUS90*92. 09/18/92 15:11:45 UTF:CENSUS90*93. 09/18/92 15:11:45 META:CENSUS90*H11ATABLES00. 09/18/92 15:32:16

Table 5. **Age of Householder and Financial Characteristics of American Indian, Eskimo, or Aleut Households: 1990**—Con.

[For definitions of terms and meanings of symbols, see text]

American Indian/Alaska Native Area State County	Alaska Native Village Statistical Area—Con.									
	Kotlik		Kotzebue		Koyuk		Koyukuk		Kwethluk	
	Total	Wade Hampton Census Area	Total	Northwest Arctic Borough	Total	Nome Census Area	Total	Yukon-Koyukuk Census Area	Total	Bethel Census Area
Occupied housing units	**92**	**92**	**481**	**481**	**54**	**54**	**37**	**37**	**114**	**114**
AGE OF HOUSEHOLDER										
Owner-occupied housing units	**77**	**77**	**231**	**231**	**45**	**45**	**34**	**34**	**95**	**95**
Under 25 years	1	1	7	7	2	2	2	2	–	–
25 to 34 years	22	22	45	45	8	8	12	12	15	15
35 to 44 years	13	13	56	56	11	11	9	9	22	22
45 to 54 years	17	17	39	39	7	7	5	5	11	11
55 to 64 years	10	10	45	45	7	7	1	1	21	21
65 to 74 years	10	10	22	22	3	3	4	4	14	14
75 years and over	4	4	17	17	7	7	1	1	12	12
Renter-occupied housing units	**15**	**15**	**250**	**250**	**9**	**9**	**3**	**3**	**19**	**19**
Under 25 years	1	1	39	39	–	–	1	1	1	1
25 to 34 years	8	8	104	104	2	2	2	2	5	5
35 to 44 years	4	4	59	59	2	2	–	–	6	6
45 to 54 years	1	1	29	29	4	4	–	–	1	1
55 to 64 years	–	–	12	12	–	–	–	–	2	2
65 to 74 years	–	–	3	3	–	–	–	–	1	1
75 years and over	1	1	4	4	1	1	–	–	3	3
HOUSEHOLDER 65 YEARS AND OVER										
Occupied housing units	**15**	**15**	**46**	**46**	**11**	**11**	**5**	**5**	**30**	**30**
1-person households	3	3	12	12	2	2	1	1	6	6
Units in structure:										
1, detached or attached	15	15	43	43	11	11	4	4	30	30
2 or more	–	–	1	1	–	–	–	–	–	–
Mobile home, trailer, or other	–	–	2	2	–	–	1	1	–	–
Specified owner	14	14	38	38	9	9	4	4	25	25
Mean value (dollars)	33 700	33 700	144 600	144 600	51 300	51 300	13 800	13 800	59 700	59 700
Specified renter	1	1	7	7	1	1	–	–	4	4
Mean contract rent (dollars)	–	–	238	238	137	137	–	–	50	50
VALUE										
Specified owner-occupied housing units	**75**	**75**	**212**	**212**	**44**	**44**	**31**	**31**	**92**	**92**
Less than $20,000	20	20	16	16	8	8	20	20	14	14
$20,000 to $29,999	12	12	8	8	4	4	9	9	19	19
$30,000 to $39,999	4	4	9	9	1	1	1	1	22	22
$40,000 to $49,999	6	6	8	8	2	2	–	–	2	2
$50,000 to $59,999	7	7	17	17	3	3	–	–	5	5
$60,000 to $69,999	5	5	9	9	6	6	–	–	4	4
$70,000 to $79,999	2	2	5	5	14	14	–	–	5	5
$80,000 to $89,999	5	5	13	13	6	6	–	–	6	6
$90,000 to $99,999	2	2	13	13	–	–	–	–	3	3
$100,000 to $124,999	5	5	41	41	–	–	1	1	7	7
$125,000 to $149,999	3	3	27	27	–	–	–	–	5	5
$150,000 to $174,999	–	–	26	26	–	–	–	–	–	–
$175,000 to $199,999	–	–	6	6	–	–	–	–	–	–
$200,000 to $249,999	1	1	6	6	–	–	–	–	–	–
$250,000 to $299,999	1	1	4	4	–	–	–	–	–	–
$300,000 to $399,999	–	–	–	–	–	–	–	–	–	–
$400,000 to $499,999	–	–	–	–	–	–	–	–	–	–
$500,000 or more	2	2	4	4	–	–	–	–	–	–
Median (dollars)	41 900	41 900	104 900	104 900	63 300	63 300	13 800	13 800	35 500	35 500
Mean (dollars)	67 600	67 600	112 200	112 200	53 900	53 900	19 200	19 200	51 000	51 000
Owner-occupied mobile homes or trailers	**2**	**2**	**7**	**7**	**–**	**–**	**–**	**–**	**–**	**–**
Median (dollars)	12 500	12 500	62 500	62 500	–	–	–	–	–	–
Mean (dollars)	13 300	13 300	76 100	76 100	–	–	–	–	–	–
CONTRACT RENT										
Specified renter-occupied housing units	**15**	**15**	**248**	**248**	**9**	**9**	**3**	**3**	**19**	**19**
Less than $100	2	2	8	8	–	–	1	1	2	2
$100 to $149	–	–	7	7	1	1	–	–	–	–
$150 to $199	1	1	6	6	–	–	1	1	–	–
$200 to $249	–	–	7	7	–	–	–	–	–	–
$250 to $299	–	–	7	7	–	–	–	–	–	–
$300 to $349	–	–	13	13	–	–	–	–	–	–
$350 to $399	–	–	7	7	–	–	–	–	–	–
$400 to $449	–	–	6	6	–	–	–	–	2	2
$450 to $499	–	–	15	15	–	–	–	–	–	–
$500 to $549	–	–	11	11	–	–	–	–	2	2
$550 to $599	–	–	–	–	–	–	–	–	–	–
$600 to $649	–	–	11	11	–	–	–	–	–	–
$650 to $699	–	–	13	13	–	–	–	–	–	–
$700 to $749	–	–	13	13	–	–	–	–	–	–
$750 to $999	1	1	51	51	–	–	–	–	–	–
$1,000 or more	–	–	23	23	–	–	–	–	–	–
No cash rent	11	11	50	50	8	8	1	1	13	13
Median (dollars)	127	127	654	654	138	138	127	127	413	413
Mean (dollars)	291	291	637	637	137	137	119	119	325	325
MEALS INCLUDED IN RENT										
Specified renter-occupied housing units	**15**	**15**	**248**	**248**	**9**	**9**	**3**	**3**	**19**	**19**
With meals included in rent	–	–	–	–	–	–	–	–	2	2
No meals included in rent	4	4	198	198	1	1	2	2	4	4
No cash rent	11	11	50	50	8	8	1	1	13	13

TIPSII [UPF] GH11A CENSUS90 71580800 10/20/92 9:02 AM MACHINE: C DATA:CENSUS90*H11ATIPSDA00. 09/18/92 15:05:46 TAPE: NONE FRAME: 473
TSF:CENSUS90*92. 09/18/92 15:11:45 UTF:CENSUS90*93. 09/18/92 15:11:45 META:CENSUS90*H11ATABLES00. 09/18/92 15:32:16

Table 5. **Age of Householder and Financial Characteristics of American Indian, Eskimo, or Aleut Households: 1990**—Con.

[For definitions of terms and meanings of symbols, see text]

American Indian/Alaska Native Area State County	Alaska Native Village Statistical Area—Con.									
	Kwigillingok		Lake Minchumina		Larsen Bay		Levelock		Lime Village	
	Total	Bethel Census Area	Total	Yukon-Koyukuk Census Area	Total	Kodiak Island Borough	Total	Lake and Peninsula Borough	Total	Bethel Census Area
Occupied housing units	**57**	**57**	**1**	**1**	**36**	**36**	**31**	**31**	**13**	**13**
AGE OF HOUSEHOLDER										
Owner-occupied housing units	**52**	**52**	**1**	**1**	**31**	**31**	**15**	**15**	**10**	**10**
Under 25 years	2	2	–	–	3	3	–	–	–	–
25 to 34 years	10	10	–	–	3	3	3	3	4	4
35 to 44 years	12	12	1	1	10	10	5	5	2	2
45 to 54 years	7	7	–	–	6	6	2	2	–	–
55 to 64 years	8	8	–	–	7	7	1	1	1	1
65 to 74 years	9	9	–	–	2	2	3	3	2	2
75 years and over	4	4	–	–	–	–	1	1	1	1
Renter-occupied housing units	**5**	**5**	**–**	**–**	**5**	**5**	**16**	**16**	**3**	**3**
Under 25 years	–	–	–	–	2	2	4	4	1	1
25 to 34 years	2	2	–	–	1	1	3	3	–	–
35 to 44 years	2	2	–	–	–	–	3	3	1	1
45 to 54 years	1	1	–	–	–	–	2	2	–	–
55 to 64 years	–	–	–	–	1	1	2	2	–	–
65 to 74 years	–	–	–	–	1	1	1	1	–	–
75 years and over	–	–	–	–	–	–	1	1	1	1
HOUSEHOLDER 65 YEARS AND OVER										
Occupied housing units	**13**	**13**	**–**	**–**	**3**	**3**	**6**	**6**	**4**	**4**
1-person households	3	3	–	–	1	1	2	2	1	1
Units in structure:										
1, detached or attached	13	13	–	–	3	3	6	6	4	4
2 or more	–	–	–	–	–	–	–	–	–	–
Mobile home, trailer, or other	–	–	–	–	–	–	–	–	–	–
Specified owner	12	12	–	–	2	2	3	3	3	3
Mean value (dollars)	20 700	20 700	–	–	78 800	78 800	53 300	53 300	13 500	13 500
Specified renter	–	–	–	–	1	1	2	2	1	1
Mean contract rent (dollars)	–	–	–	–	90	90	263	263	–	–
VALUE										
Specified owner-occupied housing units	**50**	**50**	**1**	**1**	**29**	**29**	**11**	**11**	**10**	**10**
Less than $20,000	31	31	–	–	3	3	3	3	7	7
$20,000 to $29,999	11	11	1	1	2	2	2	2	2	2
$30,000 to $39,999	3	3	–	–	–	–	1	1	–	–
$40,000 to $49,999	1	1	–	–	–	–	–	–	1	1
$50,000 to $59,999	1	1	–	–	2	2	–	–	–	–
$60,000 to $69,999	2	2	–	–	4	4	1	1	–	–
$70,000 to $79,999	–	–	–	–	3	3	–	–	–	–
$80,000 to $89,999	1	1	–	–	7	7	2	2	–	–
$90,000 to $99,999	–	–	–	–	4	4	–	–	–	–
$100,000 to $124,999	–	–	–	–	3	3	1	1	–	–
$125,000 to $149,999	–	–	–	–	–	–	–	–	–	–
$150,000 to $174,999	–	–	–	–	–	–	1	1	–	–
$175,000 to $199,999	–	–	–	–	1	1	–	–	–	–
$200,000 to $249,999	–	–	–	–	–	–	–	–	–	–
$250,000 to $299,999	–	–	–	–	–	–	–	–	–	–
$300,000 to $399,999	–	–	–	–	–	–	–	–	–	–
$400,000 to $499,999	–	–	–	–	–	–	–	–	–	–
$500,000 or more	–	–	–	–	–	–	–	–	–	–
Median (dollars)	17 000	17 000	27 500	27 500	80 700	80 700	32 500	32 500	10 000–	10 000–
Mean (dollars)	22 000	22 000	27 500	27 500	75 300	75 300	57 500	57 500	15 900	15 900
Owner-occupied mobile homes or trailers	**–**	**–**	**–**	**–**	**1**	**1**	**–**	**–**	**–**	**–**
Median (dollars)	–	–	–	–	42 500	42 500	–	–	–	–
Mean (dollars)	–	–	–	–	42 500	42 500	–	–	–	–
CONTRACT RENT										
Specified renter-occupied housing units	**5**	**5**	**–**	**–**	**5**	**5**	**14**	**14**	**3**	**3**
Less than $100	–	–	–	–	4	4	–	–	–	–
$100 to $149	–	–	–	–	–	–	6	6	–	–
$150 to $199	–	–	–	–	–	–	2	2	–	–
$200 to $249	–	–	–	–	–	–	–	–	–	–
$250 to $299	–	–	–	–	–	–	–	–	–	–
$300 to $349	–	–	–	–	–	–	–	–	–	–
$350 to $399	–	–	–	–	–	–	1	1	–	–
$400 to $449	–	–	–	–	–	–	1	1	–	–
$450 to $499	–	–	–	–	–	–	–	–	–	–
$500 to $549	–	–	–	–	–	–	1	1	1	1
$550 to $599	–	–	–	–	–	–	–	–	–	–
$600 to $649	–	–	–	–	–	–	–	–	–	–
$650 to $699	–	–	–	–	–	–	–	–	–	–
$700 to $749	–	–	–	–	–	–	–	–	–	–
$750 to $999	1	1	–	–	–	–	–	–	–	–
$1,000 or more	–	–	–	–	–	–	–	–	–	–
No cash rent	4	4	–	–	1	1	3	3	2	2
Median (dollars)	875	875	–	–	90	90	138	138	513	513
Mean (dollars)	875	875	–	–	90	90	215	215	513	513
MEALS INCLUDED IN RENT										
Specified renter-occupied housing units	**5**	**5**	**–**	**–**	**5**	**5**	**14**	**14**	**3**	**3**
With meals included in rent	–	–	–	–	–	–	–	–	–	–
No meals included in rent	1	1	–	–	4	4	11	11	1	1
No cash rent	4	4	–	–	1	1	3	3	2	2

TIPSII [UPF] GH11A CENSUS90 71580800 10/20/92 9:02 AM MACHINE: C DATA:CENSUS90*H11ATIPSDA00. 09/18/92 15:05:46 TAPE: NONE FRAME: 474
TSF:CENSUS90*92. 09/18/92 15:11:45 UTF:CENSUS90*93. 09/18/92 15:11:45 META:CENSUS90*H11ATABLES00. 09/18/92 15:32:16

Table 5. **Age of Householder and Financial Characteristics of American Indian, Eskimo, or Aleut Households: 1990**—Con.

[For definitions of terms and meanings of symbols, see text]

American Indian/Alaska Native Area State County	Alaska Native Village Statistical Area—Con.									
	Lower Kalskag		McGrath		Manley Hot Springs		Manokotak		Marshall	
	Total	Bethel Census Area	Total	Yukon-Koyukuk Census Area	Total	Yukon-Koyukuk Census Area	Total	Dillingham Census Area	Total	Wade Hampton Census Area
Occupied housing units	**64**	**64**	**67**	**67**	**5**	**5**	**84**	**84**	**60**	**60**
AGE OF HOUSEHOLDER										
Owner-occupied housing units	**45**	**45**	**21**	**21**	**5**	**5**	**67**	**67**	**51**	**51**
Under 25 years	1	1	5	5	1	1	4	4	1	1
25 to 34 years	8	8	3	3	2	2	17	17	8	8
35 to 44 years	8	8	7	7	–	–	13	13	16	16
45 to 54 years	9	9	1	1	1	1	16	16	7	7
55 to 64 years	7	7	2	2	1	1	9	9	8	8
65 to 74 years	9	9	3	3	–	–	7	7	9	9
75 years and over	3	3	–	–	–	–	1	1	2	2
Renter-occupied housing units	**19**	**19**	**46**	**46**	**–**	**–**	**17**	**17**	**9**	**9**
Under 25 years	3	3	4	4	–	–	2	2	1	1
25 to 34 years	7	7	11	11	–	–	6	6	2	2
35 to 44 years	6	6	12	12	–	–	2	2	4	4
45 to 54 years	2	2	11	11	–	–	3	3	–	–
55 to 64 years	–	–	4	4	–	–	2	2	2	2
65 to 74 years	1	1	2	2	–	–	2	2	–	–
75 years and over	–	–	2	2	–	–	–	–	–	–
HOUSEHOLDER 65 YEARS AND OVER										
Occupied housing units	**13**	**13**	**7**	**7**	**–**	**–**	**10**	**10**	**11**	**11**
1-person households	3	3	3	3	–	–	–	–	3	3
Units in structure:										
1, detached or attached	13	13	7	7	–	–	10	10	11	11
2 or more	–	–	–	–	–	–	–	–	–	–
Mobile home, trailer, or other	–	–	–	–	–	–	–	–	–	–
Specified owner	11	11	3	3	–	–	8	8	11	11
Mean value (dollars)	74 100	74 100	70 800	70 800	–	–	44 100	44 100	50 900	50 900
Specified renter	1	1	4	4	–	–	2	2	–	–
Mean contract rent (dollars)	–	–	207	207	–	–	113	113	–	–
VALUE										
Specified owner-occupied housing units	**43**	**43**	**21**	**21**	**3**	**3**	**64**	**64**	**49**	**49**
Less than $20,000	3	3	3	3	–	–	11	11	19	19
$20,000 to $29,999	7	7	5	5	–	–	11	11	4	4
$30,000 to $39,999	–	–	3	3	–	–	9	9	2	2
$40,000 to $49,999	1	1	2	2	1	1	5	5	1	1
$50,000 to $59,999	–	–	3	3	2	2	3	3	4	4
$60,000 to $69,999	1	1	–	–	–	–	3	3	3	3
$70,000 to $79,999	11	11	–	–	–	–	–	–	7	7
$80,000 to $89,999	6	6	–	–	–	–	5	5	1	1
$90,000 to $99,999	–	–	–	–	–	–	4	4	6	6
$100,000 to $124,999	10	10	2	2	–	–	4	4	2	2
$125,000 to $149,999	1	1	3	3	–	–	6	6	–	–
$150,000 to $174,999	1	1	–	–	–	–	2	2	–	–
$175,000 to $199,999	1	1	–	–	–	–	–	–	–	–
$200,000 to $249,999	–	–	–	–	–	–	1	1	–	–
$250,000 to $299,999	–	–	–	–	–	–	–	–	–	–
$300,000 to $399,999	–	–	–	–	–	–	–	–	–	–
$400,000 to $499,999	–	–	–	–	–	–	–	–	–	–
$500,000 or more	1	1	–	–	–	–	–	–	–	–
Median (dollars)	76 300	76 300	39 200	39 200	51 300	51 300	41 300	41 300	38 800	38 800
Mean (dollars)	89 600	89 600	54 900	54 900	49 200	49 200	61 200	61 200	45 800	45 800
Owner-occupied mobile homes or trailers	**–**	**–**	**–**	**–**	**–**	**–**	**–**	**–**	**1**	**1**
Median (dollars)	–	–	–	–	–	–	–	–	10 000–	10 000–
Mean (dollars)	–	–	–	–	–	–	–	–	9 000	9 000
CONTRACT RENT										
Specified renter-occupied housing units	**18**	**18**	**44**	**44**	**–**	**–**	**17**	**17**	**9**	**9**
Less than $100	2	2	19	19	–	–	–	–	3	3
$100 to $149	2	2	5	5	–	–	2	2	1	1
$150 to $199	–	–	3	3	–	–	1	1	–	–
$200 to $249	–	–	1	1	–	–	–	–	–	–
$250 to $299	–	–	4	4	–	–	–	–	–	–
$300 to $349	–	–	2	2	–	–	1	1	–	–
$350 to $399	–	–	2	2	–	–	–	–	–	–
$400 to $449	–	–	1	1	–	–	1	1	–	–
$450 to $499	–	–	2	2	–	–	–	–	–	–
$500 to $549	–	–	–	–	–	–	–	–	–	–
$550 to $599	–	–	–	–	–	–	–	–	–	–
$600 to $649	–	–	2	2	–	–	–	–	–	–
$650 to $699	–	–	–	–	–	–	–	–	–	–
$700 to $749	–	–	–	–	–	–	–	–	–	–
$750 to $999	–	–	–	–	–	–	1	1	–	–
$1,000 or more	–	–	–	–	–	–	–	–	–	–
No cash rent	14	14	3	3	–	–	11	11	5	5
Median (dollars)	90	90	119	119	–	–	237	237	80–	80–
Mean (dollars)	82	82	180	180	–	–	332	332	66	66
MEALS INCLUDED IN RENT										
Specified renter-occupied housing units	**18**	**18**	**44**	**44**	**–**	**–**	**17**	**17**	**9**	**9**
With meals included in rent	–	–	–	–	–	–	–	–	–	–
No meals included in rent	4	4	41	41	–	–	6	6	4	4
No cash rent	14	14	3	3	–	–	11	11	5	5

TIPSII [UPF] GH11A CENSUS90 71580800 10/20/92 9:02 AM MACHINE: C DATA:CENSUS90*H11ATIPSDA00. 09/18/92 15:05:46 TAPE: NONE FRAME: 475
TSF:CENSUS90*92. 09/18/92 15:11:45 UTF:CENSUS90*93. 09/18/92 15:11:45 META:CENSUS90*H11ATABLES00. 09/18/92 15:32:16

Table 5. **Age of Householder and Financial Characteristics of American Indian, Eskimo, or Aleut Households: 1990**—Con.

[For definitions of terms and meanings of symbols, see text]

American Indian/Alaska Native Area State County	Alaska Native Village Statistical Area—Con.									
	Mary's Igloo		Medfra		Mekoryuk		Mentasta Lake		Minto	
	Total	Nome Census Area	Total	Yukon-Koyukuk Census Area	Total	Bethel Census Area	Total	Valdez-Cordova Census Area	Total	Yukon-Koyukuk Census Area
Occupied housing units	**–**	**–**	**–**	**–**	**62**	**62**	**20**	**20**	**64**	**64**
AGE OF HOUSEHOLDER										
Owner-occupied housing units	**–**	**–**	**–**	**–**	**56**	**56**	**12**	**12**	**59**	**59**
Under 25 years	–	–	–	–	2	2	2	2	2	2
25 to 34 years	–	–	–	–	14	14	3	3	10	10
35 to 44 years	–	–	–	–	13	13	1	1	15	15
45 to 54 years	–	–	–	–	9	9	2	2	8	8
55 to 64 years	–	–	–	–	6	6	1	1	6	6
65 to 74 years	–	–	–	–	5	5	1	1	8	8
75 years and over	–	–	–	–	7	7	2	2	10	10
Renter-occupied housing units	**–**	**–**	**–**	**–**	**6**	**6**	**8**	**8**	**5**	**5**
Under 25 years	–	–	–	–	1	1	–	–	1	1
25 to 34 years	–	–	–	–	2	2	1	1	3	3
35 to 44 years	–	–	–	–	–	–	2	2	–	–
45 to 54 years	–	–	–	–	1	1	1	1	1	1
55 to 64 years	–	–	–	–	2	2	1	1	–	–
65 to 74 years	–	–	–	–	–	–	3	3	–	–
75 years and over	–	–	–	–	–	–	–	–	–	–
HOUSEHOLDER 65 YEARS AND OVER										
Occupied housing units	**–**	**–**	**–**	**–**	**12**	**12**	**6**	**6**	**18**	**18**
1-person households	–	–	–	–	1	1	2	2	5	5
Units in structure:										
1, detached or attached	–	–	–	–	12	12	6	6	18	18
2 or more	–	–	–	–	–	–	–	–	–	–
Mobile home, trailer, or other	–	–	–	–	–	–	–	–	–	–
Specified owner	–	–	–	–	12	12	1	1	18	18
Mean value (dollars)	–	–	–	–	70 900	70 900	9 000	9 000	73 800	73 800
Specified renter	–	–	–	–	–	–	3	3	–	–
Mean contract rent (dollars)	–	–	–	–	–	–	121	121	–	–
VALUE										
Specified owner-occupied housing units	**–**	**–**	**–**	**–**	**53**	**53**	**9**	**9**	**59**	**59**
Less than $20,000	–	–	–	–	14	14	3	3	9	9
$20,000 to $29,999	–	–	–	–	3	3	–	–	4	4
$30,000 to $39,999	–	–	–	–	4	4	–	–	1	1
$40,000 to $49,999	–	–	–	–	–	–	–	–	1	1
$50,000 to $59,999	–	–	–	–	2	2	1	1	3	3
$60,000 to $69,999	–	–	–	–	2	2	1	1	2	2
$70,000 to $79,999	–	–	–	–	2	2	1	1	1	1
$80,000 to $89,999	–	–	–	–	10	10	–	–	20	20
$90,000 to $99,999	–	–	–	–	7	7	–	–	7	7
$100,000 to $124,999	–	–	–	–	7	7	2	2	9	9
$125,000 to $149,999	–	–	–	–	1	1	–	–	–	–
$150,000 to $174,999	–	–	–	–	–	–	–	–	1	1
$175,000 to $199,999	–	–	–	–	–	–	–	–	–	–
$200,000 to $249,999	–	–	–	–	–	–	1	1	1	1
$250,000 to $299,999	–	–	–	–	–	–	–	–	–	–
$300,000 to $399,999	–	–	–	–	–	–	–	–	–	–
$400,000 to $499,999	–	–	–	–	–	–	–	–	–	–
$500,000 or more	–	–	–	–	1	1	–	–	–	–
Median (dollars)	–	–	–	–	77 500	77 500	62 500	62 500	84 300	84 300
Mean (dollars)	–	–	–	–	71 800	71 800	75 300	75 300	74 700	74 700
Owner-occupied mobile homes or trailers	**–**	**–**	**–**	**–**	**–**	**–**	**–**	**–**	**–**	**–**
Median (dollars)	–	–	–	–	–	–	–	–	–	–
Mean (dollars)	–	–	–	–	–	–	–	–	–	–
CONTRACT RENT										
Specified renter-occupied housing units	**–**	**–**	**–**	**–**	**6**	**6**	**8**	**8**	**5**	**5**
Less than $100	–	–	–	–	1	1	–	–	1	1
$100 to $149	–	–	–	–	1	1	7	7	–	–
$150 to $199	–	–	–	–	–	–	–	–	–	–
$200 to $249	–	–	–	–	–	–	–	–	–	–
$250 to $299	–	–	–	–	–	–	–	–	–	–
$300 to $349	–	–	–	–	–	–	–	–	–	–
$350 to $399	–	–	–	–	–	–	–	–	–	–
$400 to $449	–	–	–	–	–	–	1	1	–	–
$450 to $499	–	–	–	–	–	–	–	–	–	–
$500 to $549	–	–	–	–	–	–	–	–	–	–
$550 to $599	–	–	–	–	–	–	–	–	–	–
$600 to $649	–	–	–	–	–	–	–	–	–	–
$650 to $699	–	–	–	–	–	–	–	–	–	–
$700 to $749	–	–	–	–	–	–	–	–	–	–
$750 to $999	–	–	–	–	–	–	–	–	–	–
$1,000 or more	–	–	–	–	–	–	–	–	–	–
No cash rent	–	–	–	–	4	4	–	–	4	4
Median (dollars)	–	–	–	–	100	100	117	117	80–	80–
Mean (dollars)	–	–	–	–	102	102	157	157	50	50
MEALS INCLUDED IN RENT										
Specified renter-occupied housing units	**–**	**–**	**–**	**–**	**6**	**6**	**8**	**8**	**5**	**5**
With meals included in rent	–	–	–	–	–	–	–	–	–	–
No meals included in rent	–	–	–	–	2	2	8	8	1	1
No cash rent	–	–	–	–	4	4	–	–	4	4

TIPSII [UPF] GH11A CENSUS90 71580800 10/20/92 9:02 AM MACHINE: C DATA:CENSUS90*H11ATIPSDA00. 09/18/92 15:05:46 TAPE: NONE FRAME: 476
TSF:CENSUS90*92. 09/18/92 15:11:45 UTF:CENSUS90*93. 09/18/92 15:11:45 META:CENSUS90*H11ATABLES00. 09/18/92 15:32:16

Table 5. **Age of Householder and Financial Characteristics of American Indian, Eskimo, or Aleut Households: 1990—** Con.

[For definitions of terms and meanings of symbols, see text]

American Indian/Alaska Native Area State County	Alaska Native Village Statistical Area—Con.									
	Mountain Village		Naknek		Napaimute		Napakiak		Napaskiak	
	Total	Wade Hampton Census Area	Total	Bristol Bay Borough	Total	Bethel Census Area	Total	Bethel Census Area	Total	Bethel Census Area
Occupied housing units	**119**	**119**	**70**	**70**	**1**	**1**	**73**	**73**	**65**	**65**
AGE OF HOUSEHOLDER										
Owner-occupied housing units	**73**	**73**	**55**	**55**	**1**	**1**	**39**	**39**	**61**	**61**
Under 25 years	1	1	–	–	–	–	3	3	–	–
25 to 34 years	15	15	16	16	–	–	6	6	18	18
35 to 44 years	17	17	12	12	–	–	9	9	10	10
45 to 54 years	14	14	10	10	–	–	7	7	9	9
55 to 64 years	12	12	9	9	1	1	5	5	13	13
65 to 74 years	9	9	6	6	–	–	5	5	6	6
75 years and over	5	5	2	2	–	–	4	4	5	5
Renter-occupied housing units	**46**	**46**	**15**	**15**	**–**	**–**	**34**	**34**	**4**	**4**
Under 25 years	2	2	1	1	–	–	–	–	–	–
25 to 34 years	14	14	5	5	–	–	8	8	2	2
35 to 44 years	12	12	4	4	–	–	6	6	1	1
45 to 54 years	7	7	2	2	–	–	6	6	–	–
55 to 64 years	8	8	–	–	–	–	5	5	–	–
65 to 74 years	2	2	1	1	–	–	7	7	–	–
75 years and over	1	1	2	2	–	–	2	2	1	1
HOUSEHOLDER 65 YEARS AND OVER										
Occupied housing units	**17**	**17**	**11**	**11**	**–**	**–**	**18**	**18**	**12**	**12**
1-person households	1	1	7	7	–	–	2	2	2	2
Units in structure:										
1, detached or attached	17	17	11	11	–	–	18	18	12	12
2 or more	–	–	–	–	–	–	–	–	–	–
Mobile home, trailer, or other	–	–	–	–	–	–	–	–	–	–
Specified owner	13	13	7	7	–	–	8	8	11	11
Mean value (dollars)	76 300	76 300	116 800	116 800	–	–	52 100	52 100	171 500	171 500
Specified renter	3	3	2	2	–	–	9	9	1	1
Mean contract rent (dollars)	50	50	113	113	–	–	72	72	363	363
VALUE										
Specified owner-occupied housing units	**66**	**66**	**48**	**48**	**1**	**1**	**34**	**34**	**59**	**59**
Less than $20,000	7	7	1	1	–	–	8	8	4	4
$20,000 to $29,999	3	3	–	–	–	–	5	5	9	9
$30,000 to $39,999	6	6	4	4	–	–	4	4	1	1
$40,000 to $49,999	1	1	–	–	–	–	3	3	2	2
$50,000 to $59,999	1	1	4	4	–	–	–	–	4	4
$60,000 to $69,999	5	5	2	2	1	1	–	–	2	2
$70,000 to $79,999	12	12	6	6	–	–	–	–	2	2
$80,000 to $89,999	11	11	1	1	–	–	1	1	4	4
$90,000 to $99,999	8	8	2	2	–	–	1	1	5	5
$100,000 to $124,999	10	10	9	9	–	–	3	3	8	8
$125,000 to $149,999	2	2	4	4	–	–	–	–	2	2
$150,000 to $174,999	–	–	6	6	–	–	7	7	2	2
$175,000 to $199,999	–	–	–	–	–	–	1	1	–	–
$200,000 to $249,999	–	–	3	3	–	–	–	–	–	–
$250,000 to $299,999	–	–	5	5	–	–	1	1	–	–
$300,000 to $399,999	–	–	–	–	–	–	–	–	1	1
$400,000 to $499,999	–	–	–	–	–	–	–	–	–	–
$500,000 or more	–	–	1	1	–	–	–	–	13	13
Median (dollars)	78 300	78 300	111 100	111 100	67 500	67 500	40 000	40 000	93 000	93 000
Mean (dollars)	72 600	72 600	133 800	133 800	67 500	67 500	77 000	77 000	192 200	192 200
Owner-occupied mobile homes or trailers	**–**	**–**	**2**	**2**	**–**	**–**	**–**	**–**	**–**	**–**
Median (dollars)	–	–	45 000	45 000	–	–	–	–	–	–
Mean (dollars)	–	–	45 000	45 000	–	–	–	–	–	–
CONTRACT RENT										
Specified renter-occupied housing units	**46**	**46**	**14**	**14**	**–**	**–**	**31**	**31**	**4**	**4**
Less than $100	29	29	–	–	–	–	19	19	–	–
$100 to $149	–	–	4	4	–	–	7	7	–	–
$150 to $199	–	–	–	–	–	–	2	2	–	–
$200 to $249	2	2	1	1	–	–	–	–	1	1
$250 to $299	1	1	1	1	–	–	–	–	–	–
$300 to $349	1	1	–	–	–	–	–	–	–	–
$350 to $399	–	–	1	1	–	–	1	1	2	2
$400 to $449	–	–	1	1	–	–	–	–	–	–
$450 to $499	–	–	–	–	–	–	–	–	–	–
$500 to $549	–	–	–	–	–	–	–	–	–	–
$550 to $599	–	–	–	–	–	–	–	–	–	–
$600 to $649	–	–	3	3	–	–	1	1	–	–
$650 to $699	–	–	–	–	–	–	–	–	–	–
$700 to $749	–	–	1	1	–	–	–	–	–	–
$750 to $999	–	–	–	–	–	–	–	–	–	–
$1,000 or more	1	1	–	–	–	–	1	1	–	–
No cash rent	12	12	2	2	–	–	–	–	1	1
Median (dollars)	80–	80–	312	312	–	–	80–	80–	356	356
Mean (dollars)	111	111	361	361	–	–	141	141	313	313
MEALS INCLUDED IN RENT										
Specified renter-occupied housing units	**46**	**46**	**14**	**14**	**–**	**–**	**31**	**31**	**4**	**4**
With meals included in rent	–	–	–	–	–	–	–	–	–	–
No meals included in rent	34	34	12	12	–	–	31	31	3	3
No cash rent	12	12	2	2	–	–	–	–	1	1

TIPSII [UPF] GH11A CENSUS90 71580800 10/20/92 9:02 AM MACHINE: C DATA:CENSUS90*H11ATIPSDA00. 09/18/92 15:05:46 TAPE: NONE FRAME: 477
TSF:CENSUS90*92. 09/18/92 15:11:45 UTF:CENSUS90*93. 09/18/92 15:11:45 META:CENSUS90*H11ATABLES00. 09/18/92 15:32:16

Table 5. **Age of Householder and Financial Characteristics of American Indian, Eskimo, or Aleut Households: 1990**—Con.

[For definitions of terms and meanings of symbols, see text]

American Indian/Alaska Native Area State County	Alaska Native Village Statistical Area—Con.							
	Nelson Lagoon		Nenana		Newhalen		New Stuyahok	
	Total	Aleutians East Borough	Total	Yukon-Koyukuk Census Area	Total	Lake and Peninsula Borough	Total	Dillingham Census Area
Occupied housing units	**24**	**24**	**61**	**61**	**33**	**33**	**80**	**80**
AGE OF HOUSEHOLDER								
Owner-occupied housing units	**22**	**22**	**50**	**50**	**27**	**27**	**60**	**60**
Under 25 years	5	5	1	1	3	3	2	2
25 to 34 years	5	5	17	17	7	7	7	7
35 to 44 years	5	5	15	15	6	6	16	16
45 to 54 years	3	3	4	4	6	6	14	14
55 to 64 years	–	–	6	6	3	3	6	6
65 to 74 years	4	4	3	3	1	1	6	6
75 years and over	–	–	4	4	1	1	9	9
Renter-occupied housing units	**2**	**2**	**11**	**11**	**6**	**6**	**20**	**20**
Under 25 years	1	1	–	–	1	1	4	4
25 to 34 years	1	1	3	3	3	3	9	9
35 to 44 years	–	–	2	2	1	1	4	4
45 to 54 years	–	–	1	1	1	1	1	1
55 to 64 years	–	–	3	3	–	–	1	1
65 to 74 years	–	–	2	2	–	–	–	–
75 years and over	–	–	–	–	–	–	1	1
HOUSEHOLDER 65 YEARS AND OVER								
Occupied housing units	**4**	**4**	**9**	**9**	**2**	**2**	**16**	**16**
1-person households	1	1	5	5	–	–	–	–
Units in structure:								
1, detached or attached	4	4	8	8	2	2	16	16
2 or more	–	–	1	1	–	–	–	–
Mobile home, trailer, or other	–	–	–	–	–	–	–	–
Specified owner	4	4	7	7	2	2	15	15
Mean value (dollars)	153 100	153 100	43 800	43 800	87 500	87 500	56 700	56 700
Specified renter	–	–	2	2	–	–	1	1
Mean contract rent (dollars)	–	–	363	363	–	–	113	113
VALUE								
Specified owner-occupied housing units	**21**	**21**	**49**	**49**	**25**	**25**	**59**	**59**
Less than $20,000	–	–	5	5	2	2	6	6
$20,000 to $29,999	–	–	9	9	2	2	12	12
$30,000 to $39,999	1	1	2	2	3	3	3	3
$40,000 to $49,999	1	1	5	5	1	1	4	4
$50,000 to $59,999	1	1	2	2	2	2	5	5
$60,000 to $69,999	–	–	10	10	1	1	5	5
$70,000 to $79,999	–	–	3	3	–	–	2	2
$80,000 to $89,999	1	1	4	4	1	1	1	1
$90,000 to $99,999	–	–	6	6	2	2	8	8
$100,000 to $124,999	5	5	1	1	4	4	8	8
$125,000 to $149,999	–	–	–	–	5	5	2	2
$150,000 to $174,999	2	2	–	–	1	1	1	1
$175,000 to $199,999	2	2	1	1	1	1	1	1
$200,000 to $249,999	1	1	–	–	–	–	–	–
$250,000 to $299,999	4	4	–	–	–	–	–	–
$300,000 to $399,999	3	3	1	1	–	–	–	–
$400,000 to $499,999	–	–	–	–	–	–	–	–
$500,000 or more	–	–	–	–	–	–	1	1
Median (dollars)	168 800	168 800	61 100	61 100	92 500	92 500	54 500	54 500
Mean (dollars)	184 000	184 000	62 700	62 700	86 100	86 100	74 000	74 000
Owner-occupied mobile homes or trailers	**1**	**1**	**1**	**1**	**–**	**–**	**–**	**–**
Median (dollars)	52 500	52 500	12 500	12 500	–	–	–	–
Mean (dollars)	52 500	52 500	12 500	12 500	–	–	–	–
CONTRACT RENT								
Specified renter-occupied housing units	**2**	**2**	**11**	**11**	**6**	**6**	**20**	**20**
Less than $100	–	–	1	1	1	1	2	2
$100 to $149	–	–	–	–	–	–	8	8
$150 to $199	–	–	–	–	1	1	1	1
$200 to $249	–	–	–	–	–	–	–	–
$250 to $299	–	–	1	1	–	–	–	–
$300 to $349	–	–	–	–	–	–	–	–
$350 to $399	–	–	4	4	1	1	–	–
$400 to $449	–	–	–	–	–	–	–	–
$450 to $499	–	–	–	–	–	–	–	–
$500 to $549	–	–	1	1	–	–	–	–
$550 to $599	–	–	–	–	–	–	–	–
$600 to $649	–	–	–	–	1	1	–	–
$650 to $699	–	–	–	–	–	–	–	–
$700 to $749	–	–	–	–	–	–	–	–
$750 to $999	–	–	–	–	1	1	–	–
$1,000 or more	–	–	–	–	–	–	–	–
No cash rent	2	2	4	4	1	1	9	9
Median (dollars)	–	–	363	363	363	363	111	111
Mean (dollars)	–	–	335	335	423	423	106	106
MEALS INCLUDED IN RENT								
Specified renter-occupied housing units	**2**	**2**	**11**	**11**	**6**	**6**	**20**	**20**
With meals included in rent	–	–	–	–	–	–	–	–
No meals included in rent	–	–	7	7	5	5	11	11
No cash rent	2	2	4	4	1	1	9	9

TIPSII [UPF] GH11A CENSUS90 71580800 10/20/92 9:02 AM MACHINE: C DATA:CENSUS90*H11ATIPSDA00. 09/18/92 15:05:46 TAPE: NONE FRAME: 478
TSF:CENSUS90*92. 09/18/92 15:11:45 UTF:CENSUS90*93. 09/18/92 15:11:45 META:CENSUS90*H11ATABLES00. 09/18/92 15:32:16

Table 5. **Age of Householder and Financial Characteristics of American Indian, Eskimo, or Aleut Households: 1990**—Con.

[For definitions of terms and meanings of symbols, see text]

American Indian/Alaska Native Area State County	Alaska Native Village Statistical Area—Con.								
	Newtok			Nightmute		Nikolai		Nikolski	
	Total	Bethel Census Area	Wade Hampton Census Area	Total	Bethel Census Area	Total	Yukon-Koyukuk Census Area	Total	Aleutians West Census Area
Occupied housing units	**37**	**37**	**–**	**24**	**24**	**35**	**35**	**17**	**17**
AGE OF HOUSEHOLDER									
Owner-occupied housing units	**23**	**23**	**–**	**23**	**23**	**26**	**26**	**16**	**16**
Under 25 years	–	–	–	1	1	4	4	1	1
25 to 34 years	5	5	–	2	2	2	2	1	1
35 to 44 years	6	6	–	5	5	5	5	–	–
45 to 54 years	5	5	–	4	4	5	5	4	4
55 to 64 years	5	5	–	7	7	4	4	3	3
65 to 74 years	1	1	–	2	2	3	3	3	3
75 years and over	1	1	–	2	2	3	3	4	4
Renter-occupied housing units	**14**	**14**	**–**	**1**	**1**	**9**	**9**	**1**	**1**
Under 25 years	–	–	–	–	–	1	1	–	–
25 to 34 years	3	3	–	–	–	6	6	–	–
35 to 44 years	7	7	–	–	–	–	–	–	–
45 to 54 years	1	1	–	1	1	1	1	–	–
55 to 64 years	–	–	–	–	–	1	1	1	1
65 to 74 years	2	2	–	–	–	–	–	–	–
75 years and over	1	1	–	–	–	–	–	–	–
HOUSEHOLDER 65 YEARS AND OVER									
Occupied housing units	**5**	**5**	**–**	**4**	**4**	**6**	**6**	**7**	**7**
1-person households	–	–	–	–	–	2	2	5	5
Units in structure:									
1, detached or attached	5	5	–	4	4	5	5	7	7
2 or more	–	–	–	–	–	–	–	–	–
Mobile home, trailer, or other	–	–	–	–	–	1	1	–	–
Specified owner	2	2	–	4	4	5	5	7	7
Mean value (dollars)	27 500	27 500	–	45 000	45 000	22 800	22 800	72 500	72 500
Specified renter	3	3	–	–	–	–	–	–	–
Mean contract rent (dollars)	63	63	–	–	–	–	–	–	–
VALUE									
Specified owner-occupied housing units	**21**	**21**	**–**	**20**	**20**	**25**	**25**	**16**	**16**
Less than $20,000	9	9	–	2	2	18	18	2	2
$20,000 to $29,999	7	7	–	4	4	3	3	–	–
$30,000 to $39,999	–	–	–	4	4	2	2	–	–
$40,000 to $49,999	3	3	–	3	3	1	1	1	1
$50,000 to $59,999	1	1	–	–	–	–	–	3	3
$60,000 to $69,999	–	–	–	1	1	–	–	8	8
$70,000 to $79,999	–	–	–	2	2	1	1	1	1
$80,000 to $89,999	–	–	–	3	3	–	–	–	–
$90,000 to $99,999	–	–	–	–	–	–	–	–	–
$100,000 to $124,999	–	–	–	–	–	–	–	1	1
$125,000 to $149,999	–	–	–	–	–	–	–	–	–
$150,000 to $174,999	–	–	–	–	–	–	–	–	–
$175,000 to $199,999	–	–	–	–	–	–	–	–	–
$200,000 to $249,999	–	–	–	–	–	–	–	–	–
$250,000 to $299,999	–	–	–	–	–	–	–	–	–
$300,000 to $399,999	–	–	–	–	–	–	–	–	–
$400,000 to $499,999	–	–	–	–	–	–	–	–	–
$500,000 or more	1	1	–	1	1	–	–	–	–
Median (dollars)	23 800	23 800	–	40 000	40 000	13 400	13 400	62 500	62 500
Mean (dollars)	50 800	50 800	–	73 300	73 300	19 500	19 500	59 200	59 200
Owner-occupied mobile homes or trailers	**–**	**–**	**–**	**–**	**–**	**–**	**–**	**–**	**–**
Median (dollars)	–	–	–	–	–	–	–	–	–
Mean (dollars)	–	–	–	–	–	–	–	–	–
CONTRACT RENT									
Specified renter-occupied housing units	**14**	**14**	**–**	**1**	**1**	**9**	**9**	**1**	**1**
Less than $100	10	10	–	–	–	1	1	–	–
$100 to $149	–	–	–	–	–	1	1	–	–
$150 to $199	1	1	–	–	–	2	2	–	–
$200 to $249	–	–	–	–	–	1	1	–	–
$250 to $299	–	–	–	–	–	–	–	–	–
$300 to $349	–	–	–	–	–	1	1	–	–
$350 to $399	–	–	–	–	–	–	–	–	–
$400 to $449	–	–	–	–	–	–	–	–	–
$450 to $499	–	–	–	–	–	–	–	–	–
$500 to $549	–	–	–	–	–	–	–	–	–
$550 to $599	1	1	–	–	–	–	–	–	–
$600 to $649	–	–	–	–	–	–	–	–	–
$650 to $699	–	–	–	–	–	–	–	–	–
$700 to $749	–	–	–	–	–	–	–	–	–
$750 to $999	–	–	–	–	–	–	–	–	–
$1,000 or more	–	–	–	–	–	–	–	–	–
No cash rent	2	2	–	1	1	3	3	1	1
Median (dollars)	80–	80–	–	–	–	163	163	–	–
Mean (dollars)	109	109	–	–	–	169	169	–	–
MEALS INCLUDED IN RENT									
Specified renter-occupied housing units	**14**	**14**	**–**	**1**	**1**	**9**	**9**	**1**	**1**
With meals included in rent	–	–	–	–	–	–	–	–	–
No meals included in rent	12	12	–	–	–	6	6	–	–
No cash rent	2	2	–	1	1	3	3	1	1

TIPSII [UPF] GH11A CENSUS90 71580800 10/20/92 9:02 AM MACHINE: C DATA:CENSUS90*H11ATIPSDA00. 09/18/92 15:05:46 TAPE: NONE FRAME: 479
TSF:CENSUS90*92. 09/18/92 15:11:45 UTF:CENSUS90*93. 09/18/92 15:11:45 META:CENSUS90*H11ATABLES00. 09/18/92 15:32:16

Table 5. **Age of Householder and Financial Characteristics of American Indian, Eskimo, or Aleut Households: 1990**—Con.

[For definitions of terms and meanings of symbols, see text]

American Indian/Alaska Native Area State County	Alaska Native Village Statistical Area—Con.									
	Ninilchik		Noatak		Nondalton		Noorvik		Northway	
	Total	Kenai Peninsula Borough	Total	Northwest Arctic Borough	Total	Lake and Peninsula Borough	Total	Northwest Arctic Borough	Total	Southeast Fairbanks Census Area
Occupied housing units	**127**	**127**	**66**	**66**	**43**	**43**	**95**	**95**	**25**	**25**
AGE OF HOUSEHOLDER										
Owner-occupied housing units	**87**	**87**	**53**	**53**	**31**	**31**	**77**	**77**	**23**	**23**
Under 25 years	5	5	2	2	2	2	1	1	–	–
25 to 34 years	14	14	6	6	7	7	16	16	1	1
35 to 44 years	27	27	11	11	3	3	14	14	6	6
45 to 54 years	13	13	9	9	3	3	11	11	4	4
55 to 64 years	16	16	13	13	8	8	18	18	5	5
65 to 74 years	10	10	6	6	4	4	13	13	2	2
75 years and over	2	2	6	6	4	4	4	4	5	5
Renter-occupied housing units	**40**	**40**	**13**	**13**	**12**	**12**	**18**	**18**	**2**	**2**
Under 25 years	5	5	1	1	2	2	2	2	–	–
25 to 34 years	9	9	9	9	5	5	8	8	–	–
35 to 44 years	14	14	1	1	3	3	3	3	2	2
45 to 54 years	4	4	1	1	2	2	3	3	–	–
55 to 64 years	2	2	1	1	–	–	1	1	–	–
65 to 74 years	3	3	–	–	–	–	–	–	–	–
75 years and over	3	3	–	–	–	–	1	1	–	–
HOUSEHOLDER 65 YEARS AND OVER										
Occupied housing units	**18**	**18**	**12**	**12**	**8**	**8**	**18**	**18**	**7**	**7**
1-person households	6	6	3	3	3	3	1	1	2	2
Units in structure:										
1, detached or attached	13	13	12	12	8	8	18	18	7	7
2 or more	3	3	–	–	–	–	–	–	–	–
Mobile home, trailer, or other	2	2	–	–	–	–	–	–	–	–
Specified owner	9	9	12	12	7	7	16	16	7	7
Mean value (dollars)	100 300	100 300	48 800	48 800	57 900	57 900	45 300	45 300	55 400	55 400
Specified renter	5	5	–	–	–	–	1	1	–	–
Mean contract rent (dollars)	246	246	–	–	–	–	–	–	–	–
VALUE										
Specified owner-occupied housing units	**60**	**60**	**53**	**53**	**30**	**30**	**73**	**73**	**23**	**23**
Less than $20,000	3	3	5	5	5	5	30	30	5	5
$20,000 to $29,999	5	5	7	7	3	3	4	4	3	3
$30,000 to $39,999	6	6	12	12	3	3	13	13	–	–
$40,000 to $49,999	8	8	2	2	2	2	4	4	–	–
$50,000 to $59,999	3	3	7	7	3	3	6	6	4	4
$60,000 to $69,999	2	2	10	10	1	1	10	10	–	–
$70,000 to $79,999	6	6	1	1	2	2	–	–	–	–
$80,000 to $89,999	6	6	2	2	2	2	1	1	7	7
$90,000 to $99,999	4	4	1	1	3	3	2	2	2	2
$100,000 to $124,999	6	6	3	3	2	2	3	3	2	2
$125,000 to $149,999	4	4	–	–	1	1	–	–	–	–
$150,000 to $174,999	1	1	2	2	1	1	–	–	–	–
$175,000 to $199,999	1	1	–	–	–	–	–	–	–	–
$200,000 to $249,999	4	4	1	1	2	2	–	–	–	–
$250,000 to $299,999	1	1	–	–	–	–	–	–	–	–
$300,000 to $399,999	–	–	–	–	–	–	–	–	–	–
$400,000 to $499,999	–	–	–	–	–	–	–	–	–	–
$500,000 or more	–	–	–	–	–	–	–	–	–	–
Median (dollars)	77 000	77 000	50 500	50 500	53 300	53 300	31 100	31 100	54 400	54 400
Mean (dollars)	85 400	85 400	56 000	56 000	70 900	70 900	36 400	36 400	58 600	58 600
Owner-occupied mobile homes or trailers	**17**	**17**	**–**	**–**	**–**	**–**	**1**	**1**	**–**	**–**
Median (dollars)	23 800	23 800	–	–	–	–	10 000–	10 000–	–	–
Mean (dollars)	32 600	32 600	–	–	–	–	9 000	9 000	–	–
CONTRACT RENT										
Specified renter-occupied housing units	**37**	**37**	**13**	**13**	**12**	**12**	**18**	**18**	**2**	**2**
Less than $100	–	–	1	1	–	–	1	1	–	–
$100 to $149	–	–	–	–	3	3	4	4	–	–
$150 to $199	7	7	–	–	–	–	–	–	–	–
$200 to $249	7	7	–	–	1	1	–	–	–	–
$250 to $299	4	4	–	–	–	–	2	2	–	–
$300 to $349	3	3	1	1	–	–	3	3	–	–
$350 to $399	3	3	1	1	–	–	–	–	–	–
$400 to $449	1	1	–	–	–	–	–	–	–	–
$450 to $499	3	3	–	–	–	–	–	–	–	–
$500 to $549	2	2	–	–	–	–	–	–	–	–
$550 to $599	–	–	–	–	–	–	–	–	–	–
$600 to $649	–	–	–	–	–	–	–	–	–	–
$650 to $699	–	–	–	–	–	–	–	–	–	–
$700 to $749	–	–	–	–	–	–	–	–	–	–
$750 to $999	1	1	–	–	–	–	–	–	–	–
$1,000 or more	–	–	–	–	–	–	–	–	–	–
No cash rent	6	6	10	10	8	8	8	8	2	2
Median (dollars)	279	279	313	313	117	117	187	187	–	–
Mean (dollars)	311	311	250	250	138	138	197	197	–	–
MEALS INCLUDED IN RENT										
Specified renter-occupied housing units	**37**	**37**	**13**	**13**	**12**	**12**	**18**	**18**	**2**	**2**
With meals included in rent	–	–	–	–	–	–	–	–	–	–
No meals included in rent	31	31	3	3	4	4	10	10	–	–
No cash rent	6	6	10	10	8	8	8	8	2	2

TIPSII [UPF] GH11A CENSUS90 71580800 10/20/92 9:02 AM MACHINE: C DATA:CENSUS90*H11ATIPSDA00. 09/18/92 15:05:46 TAPE: NONE FRAME: 480
TSF:CENSUS90*92. 09/18/92 15:11:45 UTF:CENSUS90*93. 09/18/92 15:11:45 META:CENSUS90*H11ATABLES00. 09/18/92 15:32:16

Table 5. **Age of Householder and Financial Characteristics of American Indian, Eskimo, or Aleut Households: 1990**—Con.

[For definitions of terms and meanings of symbols, see text]

American Indian/Alaska Native Area State County	Alaska Native Village Statistical Area—Con.									
	Nuiqsut		Nulato		Nunapitchuk		Ohogamiut		Old Harbor	
	Total	North Slope Borough	Total	Yukon-Koyukuk Census Area	Total	Bethel Census Area	Total	Wade Hampton Census Area	Total	Kodiak Island Borough
Occupied housing units	**80**	**80**	**83**	**83**	**83**	**83**	**–**	**–**	**76**	**76**
AGE OF HOUSEHOLDER										
Owner-occupied housing units	**55**	**55**	**72**	**72**	**54**	**54**	**–**	**–**	**70**	**70**
Under 25 years	4	4	1	1	1	1	–	–	6	6
25 to 34 years	9	9	18	18	12	12	–	–	14	14
35 to 44 years	7	7	22	22	7	7	–	–	23	23
45 to 54 years	14	14	11	11	12	12	–	–	8	8
55 to 64 years	10	10	15	15	9	9	–	–	14	14
65 to 74 years	8	8	4	4	9	9	–	–	4	4
75 years and over	3	3	1	1	4	4	–	–	1	1
Renter-occupied housing units	**25**	**25**	**11**	**11**	**29**	**29**	**–**	**–**	**6**	**6**
Under 25 years	3	3	–	–	1	1	–	–	1	1
25 to 34 years	12	12	4	4	7	7	–	–	1	1
35 to 44 years	7	7	1	1	11	11	–	–	3	3
45 to 54 years	2	2	2	2	3	3	–	–	1	1
55 to 64 years	–	–	–	–	4	4	–	–	–	–
65 to 74 years	1	1	3	3	–	–	–	–	–	–
75 years and over	–	–	1	1	3	3	–	–	–	–
HOUSEHOLDER 65 YEARS AND OVER										
Occupied housing units	**12**	**12**	**9**	**9**	**16**	**16**	**–**	**–**	**5**	**5**
1-person households	4	4	2	2	4	4	–	–	1	1
Units in structure:										
1, detached or attached	11	11	9	9	16	16	–	–	5	5
2 or more	–	–	–	–	–	–	–	–	–	–
Mobile home, trailer, or other	1	1	–	–	–	–	–	–	–	–
Specified owner	10	10	4	4	13	13	–	–	5	5
Mean value (dollars)	75 000	75 000	45 600	45 600	45 700	45 700	–	–	58 000	58 000
Specified renter	1	1	4	4	3	3	–	–	–	–
Mean contract rent (dollars)	–	–	50	50	50	50	–	–	–	–
VALUE										
Specified owner-occupied housing units	**51**	**51**	**69**	**69**	**52**	**52**	**–**	**–**	**68**	**68**
Less than $20,000	2	2	18	18	21	21	–	–	2	2
$20,000 to $29,999	11	11	6	6	15	15	–	–	2	2
$30,000 to $39,999	1	1	5	5	4	4	–	–	13	13
$40,000 to $49,999	–	–	3	3	1	1	–	–	19	19
$50,000 to $59,999	1	1	7	7	2	2	–	–	19	19
$60,000 to $69,999	1	1	2	2	2	2	–	–	5	5
$70,000 to $79,999	2	2	2	2	–	–	–	–	3	3
$80,000 to $89,999	4	4	4	4	2	2	–	–	2	2
$90,000 to $99,999	24	24	19	19	–	–	–	–	–	–
$100,000 to $124,999	5	5	3	3	2	2	–	–	2	2
$125,000 to $149,999	–	–	–	–	1	1	–	–	–	–
$150,000 to $174,999	–	–	–	–	1	1	–	–	–	–
$175,000 to $199,999	–	–	–	–	1	1	–	–	1	1
$200,000 to $249,999	–	–	–	–	–	–	–	–	–	–
$250,000 to $299,999	–	–	–	–	–	–	–	–	–	–
$300,000 to $399,999	–	–	–	–	–	–	–	–	–	–
$400,000 to $499,999	–	–	–	–	–	–	–	–	–	–
$500,000 or more	–	–	–	–	–	–	–	–	–	–
Median (dollars)	91 500	91 500	51 800	51 800	22 100	22 100	–	–	48 800	48 800
Mean (dollars)	73 800	73 800	55 000	55 000	36 900	36 900	–	–	51 800	51 800
Owner-occupied mobile homes or trailers	**–**	**–**	**–**	**–**	**–**	**–**	**–**	**–**	**2**	**2**
Median (dollars)	–	–	–	–	–	–	–	–	10 000–	10 000–
Mean (dollars)	–	–	–	–	–	–	–	–	9 000	9 000
CONTRACT RENT										
Specified renter-occupied housing units	**25**	**25**	**11**	**11**	**29**	**29**	**–**	**–**	**6**	**6**
Less than $100	–	–	10	10	16	16	–	–	2	2
$100 to $149	5	5	–	–	1	1	–	–	–	–
$150 to $199	–	–	–	–	–	–	–	–	1	1
$200 to $249	4	4	–	–	–	–	–	–	–	–
$250 to $299	1	1	–	–	–	–	–	–	–	–
$300 to $349	2	2	–	–	3	3	–	–	1	1
$350 to $399	1	1	–	–	–	–	–	–	–	–
$400 to $449	1	1	–	–	–	–	–	–	–	–
$450 to $499	–	–	–	–	–	–	–	–	1	1
$500 to $549	1	1	–	–	–	–	–	–	–	–
$550 to $599	–	–	–	–	–	–	–	–	–	–
$600 to $649	–	–	–	–	–	–	–	–	–	–
$650 to $699	–	–	–	–	–	–	–	–	–	–
$700 to $749	1	1	–	–	–	–	–	–	–	–
$750 to $999	–	–	–	–	–	–	–	–	–	–
$1,000 or more	–	–	–	–	1	1	–	–	–	–
No cash rent	9	9	1	1	8	8	–	–	1	1
Median (dollars)	225	225	80–	80–	80–	80–	–	–	163	163
Mean (dollars)	273	273	54	54	149	149	–	–	229	229
MEALS INCLUDED IN RENT										
Specified renter-occupied housing units	**25**	**25**	**11**	**11**	**29**	**29**	**–**	**–**	**6**	**6**
With meals included in rent	–	–	–	–	–	–	–	–	–	–
No meals included in rent	16	16	10	10	21	21	–	–	5	5
No cash rent	9	9	1	1	8	8	–	–	1	1

TIPSII [UPF] GH11A CENSUS90 71580800 10/20/92 9:02 AM MACHINE: C DATA:CENSUS90*H11ATIPSDA00. 09/18/92 15:05:46 TAPE: NONE FRAME: 481
TSF:CENSUS90*92. 09/18/92 15:11:45 UTF:CENSUS90*93. 09/18/92 15:11:45 META:CENSUS90*H11ATABLES00. 09/18/92 15:32:16

Table 5. **Age of Householder and Financial Characteristics of American Indian, Eskimo, or Aleut Households: 1990**—Con.

[For definitions of terms and meanings of symbols, see text]

American Indian/Alaska Native Area State County	Alaska Native Village Statistical Area—Con.									
	Oscarville		Ouzinkie		Paimiut		Pedro Bay		Pelican	
	Total	Bethel Census Area	Total	Kodiak Island Borough	Total	Wade Hampton Census Area	Total	Lake and Peninsula Borough	Total	Skagway-Yakutat-Angoon Census Area
Occupied housing units	**13**	**13**	**59**	**59**	**–**	**–**	**16**	**16**	**19**	**19**
AGE OF HOUSEHOLDER										
Owner-occupied housing units	**11**	**11**	**53**	**53**	**–**	**–**	**15**	**15**	**7**	**7**
Under 25 years	1	1	1	1	–	–	–	–	1	1
25 to 34 years	1	1	11	11	–	–	4	4	1	1
35 to 44 years	2	2	13	13	–	–	3	3	1	1
45 to 54 years	3	3	12	12	–	–	1	1	–	–
55 to 64 years	2	2	6	6	–	–	4	4	3	3
65 to 74 years	1	1	3	3	–	–	3	3	1	1
75 years and over	1	1	7	7	–	–	–	–	–	–
Renter-occupied housing units	**2**	**2**	**6**	**6**	**–**	**–**	**1**	**1**	**12**	**12**
Under 25 years	–	–	1	1	–	–	–	–	4	4
25 to 34 years	1	1	3	3	–	–	–	–	2	2
35 to 44 years	–	–	1	1	–	–	1	1	6	6
45 to 54 years	1	1	–	–	–	–	–	–	–	–
55 to 64 years	–	–	1	1	–	–	–	–	–	–
65 to 74 years	–	–	–	–	–	–	–	–	–	–
75 years and over	–	–	–	–	–	–	–	–	–	–
HOUSEHOLDER 65 YEARS AND OVER										
Occupied housing units	**2**	**2**	**10**	**10**	**–**	**–**	**3**	**3**	**1**	**1**
1-person households	–	–	5	5	–	–	1	1	–	–
Units in structure:										
1, detached or attached	2	2	10	10	–	–	3	3	1	1
2 or more	–	–	–	–	–	–	–	–	–	–
Mobile home, trailer, or other	–	–	–	–	–	–	–	–	–	–
Specified owner	1	1	10	10	–	–	1	1	1	1
Mean value (dollars)	95 000	95 000	66 900	66 900	–	–	85 000	85 000	62 500	62 500
Specified renter	–	–	–	–	–	–	–	–	–	–
Mean contract rent (dollars)	–	–	–	–	–	–	–	–	–	–
VALUE										
Specified owner-occupied housing units	**9**	**9**	**53**	**53**	**–**	**–**	**8**	**8**	**6**	**6**
Less than $20,000	–	–	1	1	–	–	3	3	–	–
$20,000 to $29,999	–	–	1	1	–	–	–	–	–	–
$30,000 to $39,999	–	–	2	2	–	–	1	1	1	1
$40,000 to $49,999	–	–	2	2	–	–	–	–	–	–
$50,000 to $59,999	–	–	2	2	–	–	–	–	1	1
$60,000 to $69,999	–	–	4	4	–	–	–	–	1	1
$70,000 to $79,999	1	1	11	11	–	–	–	–	1	1
$80,000 to $89,999	5	5	9	9	–	–	1	1	–	–
$90,000 to $99,999	2	2	4	4	–	–	–	–	–	–
$100,000 to $124,999	–	–	9	9	–	–	–	–	1	1
$125,000 to $149,999	–	–	1	1	–	–	1	1	–	–
$150,000 to $174,999	–	–	2	2	–	–	1	1	–	–
$175,000 to $199,999	–	–	1	1	–	–	–	–	–	–
$200,000 to $249,999	–	–	3	3	–	–	1	1	–	–
$250,000 to $299,999	–	–	–	–	–	–	–	–	–	–
$300,000 to $399,999	–	–	1	1	–	–	–	–	–	–
$400,000 to $499,999	–	–	–	–	–	–	–	–	–	–
$500,000 or more	1	1	–	–	–	–	–	–	1	1
Median (dollars)	87 000	87 000	83 900	83 900	–	–	57 500	57 500	70 000	70 000
Mean (dollars)	143 100	143 100	98 200	98 200	–	–	85 200	85 200	157 100	157 100
Owner-occupied mobile homes or trailers	**–**	**–**	**–**	**–**	**–**	**–**	**–**	**–**	**–**	**–**
Median (dollars)	–	–	–	–	–	–	–	–	–	–
Mean (dollars)	–	–	–	–	–	–	–	–	–	–
CONTRACT RENT										
Specified renter-occupied housing units	**2**	**2**	**6**	**6**	**–**	**–**	**1**	**1**	**12**	**12**
Less than $100	2	2	–	–	–	–	–	–	–	–
$100 to $149	–	–	–	–	–	–	–	–	1	1
$150 to $199	–	–	–	–	–	–	–	–	3	3
$200 to $249	–	–	1	1	–	–	–	–	–	–
$250 to $299	–	–	–	–	–	–	–	–	–	–
$300 to $349	–	–	1	1	–	–	–	–	–	–
$350 to $399	–	–	2	2	–	–	–	–	2	2
$400 to $449	–	–	1	1	–	–	–	–	–	–
$450 to $499	–	–	–	–	–	–	–	–	–	–
$500 to $549	–	–	–	–	–	–	–	–	1	1
$550 to $599	–	–	–	–	–	–	–	–	–	–
$600 to $649	–	–	–	–	–	–	–	–	–	–
$650 to $699	–	–	–	–	–	–	–	–	–	–
$700 to $749	–	–	–	–	–	–	–	–	–	–
$750 to $999	–	–	–	–	–	–	1	1	1	1
$1,000 or more	–	–	–	–	–	–	–	–	–	–
No cash rent	–	–	1	1	–	–	–	–	4	4
Median (dollars)	80–	80–	356	356	–	–	875	875	287	287
Mean (dollars)	50	50	333	333	–	–	875	875	352	352
MEALS INCLUDED IN RENT										
Specified renter-occupied housing units	**2**	**2**	**6**	**6**	**–**	**–**	**1**	**1**	**12**	**12**
With meals included in rent	–	–	–	–	–	–	–	–	–	–
No meals included in rent	2	2	5	5	–	–	1	1	8	8
No cash rent	–	–	1	1	–	–	–	–	4	4

TIPSII [UPF] GH11A CENSUS90 71580800 10/20/92 9:02 AM MACHINE: C DATA:CENSUS90*H11ATIPSDA00. 09/18/92 15:05:46 TAPE: NONE FRAME: 482
TSF:CENSUS90*92. 09/18/92 15:11:45 UTF:CENSUS90*93. 09/18/92 15:11:45 META:CENSUS90*H11ATABLES00. 09/18/92 15:32:16

Table 5. **Age of Householder and Financial Characteristics of American Indian, Eskimo, or Aleut Households: 1990—** Con.

[For definitions of terms and meanings of symbols, see text]

American Indian/Alaska Native Area State County	Alaska Native Village Statistical Area—Con.									
	Perryville		Pilot Point		Pilot Station		Pitkas Point		Platinum	
	Total	Lake and Peninsula Borough	Total	Lake and Peninsula Borough	Total	Wade Hampton Census Area	Total	Wade Hampton Census Area	Total	Bethel Census Area
Occupied housing units	**28**	**28**	**13**	**13**	**92**	**92**	**34**	**34**	**19**	**19**
AGE OF HOUSEHOLDER										
Owner-occupied housing units	**26**	**26**	**12**	**12**	**68**	**68**	**22**	**22**	**18**	**18**
Under 25 years	–	–	2	2	–	–	–	–	2	2
25 to 34 years	4	4	4	4	17	17	5	5	2	2
35 to 44 years	9	9	2	2	18	18	8	8	4	4
45 to 54 years	6	6	2	2	8	8	4	4	5	5
55 to 64 years	3	3	–	–	17	17	2	2	3	3
65 to 74 years	3	3	1	1	8	8	1	1	2	2
75 years and over	1	1	1	1	–	–	2	2	–	–
Renter-occupied housing units	**2**	**2**	**1**	**1**	**24**	**24**	**12**	**12**	**1**	**1**
Under 25 years	–	–	–	–	2	2	–	–	–	–
25 to 34 years	1	1	–	–	15	15	7	7	1	1
35 to 44 years	1	1	1	1	1	1	2	2	–	–
45 to 54 years	–	–	–	–	3	3	2	2	–	–
55 to 64 years	–	–	–	–	1	1	–	–	–	–
65 to 74 years	–	–	–	–	–	–	1	1	–	–
75 years and over	–	–	–	–	2	2	–	–	–	–
HOUSEHOLDER 65 YEARS AND OVER										
Occupied housing units	**4**	**4**	**2**	**2**	**10**	**10**	**4**	**4**	**2**	**2**
1-person households	1	1	–	–	3	3	2	2	–	–
Units in structure:										
1, detached or attached	4	4	2	2	10	10	4	4	2	2
2 or more	–	–	–	–	–	–	–	–	–	–
Mobile home, trailer, or other	–	–	–	–	–	–	–	–	–	–
Specified owner	4	4	2	2	8	8	3	3	2	2
Mean value (dollars)	26 600	26 600	78 800	78 800	55 400	55 400	95 000	95 000	25 000	25 000
Specified renter	–	–	–	–	2	2	1	1	–	–
Mean contract rent (dollars)	–	–	–	–	–	–	–	–	–	–
VALUE										
Specified owner-occupied housing units	**25**	**25**	**11**	**11**	**66**	**66**	**22**	**22**	**17**	**17**
Less than $20,000	13	13	–	–	25	25	3	3	11	11
$20,000 to $29,999	4	4	–	–	7	7	1	1	4	4
$30,000 to $39,999	4	4	1	1	2	2	2	2	–	–
$40,000 to $49,999	1	1	–	–	3	3	–	–	1	1
$50,000 to $59,999	1	1	1	1	2	2	–	–	–	–
$60,000 to $69,999	1	1	1	1	1	1	–	–	–	–
$70,000 to $79,999	1	1	–	–	13	13	3	3	1	1
$80,000 to $89,999	–	–	–	–	1	1	–	–	–	–
$90,000 to $99,999	–	–	3	3	3	3	3	3	–	–
$100,000 to $124,999	–	–	1	1	3	3	10	10	–	–
$125,000 to $149,999	–	–	1	1	3	3	–	–	–	–
$150,000 to $174,999	–	–	1	1	–	–	–	–	–	–
$175,000 to $199,999	–	–	–	–	–	–	–	–	–	–
$200,000 to $249,999	–	–	1	1	–	–	–	–	–	–
$250,000 to $299,999	–	–	–	–	–	–	–	–	–	–
$300,000 to $399,999	–	–	–	–	–	–	–	–	–	–
$400,000 to $499,999	–	–	–	–	–	–	–	–	–	–
$500,000 or more	–	–	1	1	3	3	–	–	–	–
Median (dollars)	18 800	18 800	98 300	98 300	32 500	32 500	96 700	96 700	14 200	14 200
Mean (dollars)	24 700	24 700	151 800	151 800	71 300	71 300	80 200	80 200	20 400	20 400
Owner-occupied mobile homes or trailers	**–**	**–**	**–**	**–**	**–**	**–**	**–**	**–**	**–**	**–**
Median (dollars)	–	–	–	–	–	–	–	–	–	–
Mean (dollars)	–	–	–	–	–	–	–	–	–	–
CONTRACT RENT										
Specified renter-occupied housing units	**2**	**2**	**1**	**1**	**24**	**24**	**12**	**12**	**1**	**1**
Less than $100	–	–	–	–	1	1	1	1	–	–
$100 to $149	1	1	–	–	–	–	1	1	–	–
$150 to $199	–	–	–	–	1	1	–	–	–	–
$200 to $249	–	–	–	–	–	–	–	–	–	–
$250 to $299	–	–	–	–	–	–	–	–	–	–
$300 to $349	–	–	–	–	–	–	–	–	–	–
$350 to $399	–	–	–	–	–	–	1	1	–	–
$400 to $449	–	–	–	–	–	–	–	–	–	–
$450 to $499	–	–	–	–	–	–	–	–	–	–
$500 to $549	–	–	–	–	–	–	–	–	–	–
$550 to $599	–	–	–	–	–	–	–	–	–	–
$600 to $649	–	–	–	–	–	–	–	–	–	–
$650 to $699	–	–	–	–	–	–	–	–	–	–
$700 to $749	–	–	–	–	–	–	–	–	–	–
$750 to $999	–	–	–	–	–	–	–	–	–	–
$1,000 or more	–	–	–	–	–	–	–	–	–	–
No cash rent	1	1	1	1	22	22	9	9	1	1
Median (dollars)	138	138	–	–	115	115	113	113	–	–
Mean (dollars)	137	137	–	–	107	107	175	175	–	–
MEALS INCLUDED IN RENT										
Specified renter-occupied housing units	**2**	**2**	**1**	**1**	**24**	**24**	**12**	**12**	**1**	**1**
With meals included in rent	1	1	–	–	–	–	–	–	–	–
No meals included in rent	–	–	–	–	2	2	3	3	–	–
No cash rent	1	1	1	1	22	22	9	9	1	1

TIPSII [UPF] GH11A CENSUS90 71580800 10/20/92 9:02 AM MACHINE: C DATA:CENSUS90*H11ATIPSDA00. 09/18/92 15:05:46 TAPE: NONE FRAME: 483
TSF:CENSUS90*92. 09/18/92 15:11:45 UTF:CENSUS90*93. 09/18/92 15:11:45 META:CENSUS90*H11ATABLES00. 09/18/92 15:32:16

Table 5. **Age of Householder and Financial Characteristics of American Indian, Eskimo, or Aleut Households: 1990**—Con.

[For definitions of terms and meanings of symbols, see text]

American Indian/Alaska Native Area State County	Alaska Native Village Statistical Area—Con.									
	Point Hope		Point Lay		Portage Creek		Port Graham		Port Heiden	
	Total	North Slope Borough	Total	North Slope Borough	Total	Dillingham Census Area	Total	Kenai Peninsula Borough	Total	Lake and Peninsula Borough
Occupied housing units	**121**	**121**	**37**	**37**	**1**	**1**	**54**	**54**	**28**	**28**
AGE OF HOUSEHOLDER										
Owner-occupied housing units	**56**	**56**	**19**	**19**	**–**	**–**	**45**	**45**	**22**	**22**
Under 25 years	4	4	1	1	–	–	2	2	1	1
25 to 34 years	17	17	4	4	–	–	13	13	9	9
35 to 44 years	16	16	5	5	–	–	6	6	4	4
45 to 54 years	7	7	5	5	–	–	8	8	5	5
55 to 64 years	8	8	1	1	–	–	9	9	2	2
65 to 74 years	3	3	1	1	–	–	3	3	1	1
75 years and over	1	1	2	2	–	–	4	4	–	–
Renter-occupied housing units	**65**	**65**	**18**	**18**	**1**	**1**	**9**	**9**	**6**	**6**
Under 25 years	4	4	3	3	–	–	–	–	2	2
25 to 34 years	22	22	4	4	–	–	3	3	3	3
35 to 44 years	15	15	6	6	–	–	2	2	–	–
45 to 54 years	12	12	3	3	–	–	3	3	–	–
55 to 64 years	7	7	2	2	–	–	1	1	1	1
65 to 74 years	3	3	–	–	–	–	–	–	–	–
75 years and over	2	2	–	–	1	1	–	–	–	–
HOUSEHOLDER 65 YEARS AND OVER										
Occupied housing units	**9**	**9**	**3**	**3**	**1**	**1**	**7**	**7**	**1**	**1**
1-person households	1	1	–	–	1	1	3	3	–	–
Units in structure:										
1, detached or attached	9	9	3	3	1	1	7	7	1	1
2 or more	–	–	–	–	–	–	–	–	–	–
Mobile home, trailer, or other	–	–	–	–	–	–	–	–	–	–
Specified owner	4	4	3	3	–	–	6	6	1	1
Mean value (dollars)	90 000	90 000	160 800	160 800	–	–	49 200	49 200	95 000	95 000
Specified renter	5	5	–	–	1	1	–	–	–	–
Mean contract rent (dollars)	113	113	–	–	–	–	–	–	–	–
VALUE										
Specified owner-occupied housing units	**55**	**55**	**17**	**17**	**–**	**–**	**41**	**41**	**19**	**19**
Less than $20,000	–	–	–	–	–	–	7	7	–	–
$20,000 to $29,999	5	5	–	–	–	–	4	4	1	1
$30,000 to $39,999	3	3	1	1	–	–	4	4	–	–
$40,000 to $49,999	3	3	4	4	–	–	2	2	–	–
$50,000 to $59,999	2	2	–	–	–	–	2	2	–	–
$60,000 to $69,999	7	7	2	2	–	–	1	1	–	–
$70,000 to $79,999	3	3	1	1	–	–	4	4	–	–
$80,000 to $89,999	5	5	–	–	–	–	4	4	1	1
$90,000 to $99,999	13	13	2	2	–	–	7	7	6	6
$100,000 to $124,999	8	8	5	5	–	–	6	6	10	10
$125,000 to $149,999	2	2	–	–	–	–	–	–	–	–
$150,000 to $174,999	4	4	–	–	–	–	–	–	–	–
$175,000 to $199,999	–	–	–	–	–	–	–	–	1	1
$200,000 to $249,999	–	–	–	–	–	–	–	–	–	–
$250,000 to $299,999	–	–	2	2	–	–	–	–	–	–
$300,000 to $399,999	–	–	–	–	–	–	–	–	–	–
$400,000 to $499,999	–	–	–	–	–	–	–	–	–	–
$500,000 or more	–	–	–	–	–	–	–	–	–	–
Median (dollars)	89 000	89 000	92 500	92 500	–	–	71 300	71 300	103 800	103 800
Mean (dollars)	84 200	84 200	101 000	101 000	–	–	62 600	62 600	105 000	105 000
Owner-occupied mobile homes or trailers	**–**	**–**	**2**	**2**	**–**	**–**	**–**	**–**	**–**	**–**
Median (dollars)	–	–	75 000+	75 000+	–	–	–	–	–	–
Mean (dollars)	–	–	162 500	162 500	–	–	–	–	–	–
CONTRACT RENT										
Specified renter-occupied housing units	**65**	**65**	**18**	**18**	**1**	**1**	**9**	**9**	**6**	**6**
Less than $100	–	–	–	–	–	–	–	–	–	–
$100 to $149	31	31	2	2	–	–	7	7	1	1
$150 to $199	2	2	–	–	–	–	–	–	–	–
$200 to $249	4	4	–	–	–	–	–	–	–	–
$250 to $299	16	16	–	–	–	–	–	–	–	–
$300 to $349	2	2	–	–	–	–	1	1	–	–
$350 to $399	–	–	–	–	–	–	–	–	–	–
$400 to $449	1	1	–	–	–	–	–	–	–	–
$450 to $499	1	1	–	–	–	–	–	–	–	–
$500 to $549	–	–	1	1	–	–	–	–	–	–
$550 to $599	–	–	–	–	–	–	–	–	–	–
$600 to $649	–	–	–	–	–	–	–	–	–	–
$650 to $699	–	–	–	–	–	–	–	–	–	–
$700 to $749	–	–	–	–	–	–	–	–	–	–
$750 to $999	–	–	–	–	–	–	–	–	–	–
$1,000 or more	–	–	–	–	–	–	–	–	–	–
No cash rent	8	8	15	15	1	1	1	1	5	5
Median (dollars)	125	125	119	119	–	–	117	117	113	113
Mean (dollars)	184	184	246	246	–	–	141	141	113	113
MEALS INCLUDED IN RENT										
Specified renter-occupied housing units	**65**	**65**	**18**	**18**	**1**	**1**	**9**	**9**	**6**	**6**
With meals included in rent	–	–	–	–	–	–	–	–	–	–
No meals included in rent	57	57	3	3	–	–	8	8	1	1
No cash rent	8	8	15	15	1	1	1	1	5	5

TIPSII [UPF] GH11A CENSUS90 71580800 10/20/92 9:02 AM MACHINE: C DATA:CENSUS90*H11ATIPSDA00. 09/18/92 15:05:46 TAPE: NONE FRAME: 484
TSF:CENSUS90*92. 09/18/92 15:11:45 UTF:CENSUS90*93. 09/18/92 15:11:45 META:CENSUS90*H11ATABLES00. 09/18/92 15:32:16

Table 5. **Age of Householder and Financial Characteristics of American Indian, Eskimo, or Aleut Households: 1990**—Con.

[For definitions of terms and meanings of symbols, see text]

American Indian/Alaska Native Area State County	Alaska Native Village Statistical Area—Con.									
	Port Lions		Quinhagak		Rampart		Red Devil		Ruby	
	Total	Kodiak Island Borough	Total	Bethel Census Area	Total	Yukon-Koyukuk Census Area	Total	Bethel Census Area	Total	Yukon-Koyukuk Census Area
Occupied housing units	**49**	**49**	**115**	**115**	**21**	**21**	**8**	**8**	**40**	**40**
AGE OF HOUSEHOLDER										
Owner-occupied housing units	**47**	**47**	**83**	**83**	**20**	**20**	**7**	**7**	**30**	**30**
Under 25 years	3	3	2	2	2	2	–	–	–	–
25 to 34 years	10	10	7	7	6	6	3	3	4	4
35 to 44 years	10	10	24	24	3	3	1	1	11	11
45 to 54 years	9	9	19	19	6	6	–	–	7	7
55 to 64 years	6	6	17	17	1	1	1	1	2	2
65 to 74 years	6	6	9	9	1	1	2	2	3	3
75 years and over	3	3	5	5	1	1	–	–	3	3
Renter-occupied housing units	**2**	**2**	**32**	**32**	**1**	**1**	**1**	**1**	**10**	**10**
Under 25 years	1	1	2	2	1	1	–	–	3	3
25 to 34 years	–	–	16	16	–	–	1	1	4	4
35 to 44 years	1	1	3	3	–	–	–	–	1	1
45 to 54 years	–	–	3	3	–	–	–	–	–	–
55 to 64 years	–	–	3	3	–	–	–	–	2	2
65 to 74 years	–	–	4	4	–	–	–	–	–	–
75 years and over	–	–	1	1	–	–	–	–	–	–
HOUSEHOLDER 65 YEARS AND OVER										
Occupied housing units	**9**	**9**	**19**	**19**	**2**	**2**	**2**	**2**	**6**	**6**
1-person households	3	3	2	2	–	–	–	–	2	2
Units in structure:										
1, detached or attached	8	8	19	19	2	2	2	2	6	6
2 or more	–	–	–	–	–	–	–	–	–	–
Mobile home, trailer, or other	1	1	–	–	–	–	–	–	–	–
Specified owner	8	8	14	14	2	2	1	1	6	6
Mean value (dollars)	59 400	59 400	52 400	52 400	9 000	9 000	12 500	12 500	49 200	49 200
Specified renter	–	–	5	5	–	–	–	–	–	–
Mean contract rent (dollars)	–	–	50	50	–	–	–	–	–	–
VALUE										
Specified owner-occupied housing units	**45**	**45**	**73**	**73**	**19**	**19**	**3**	**3**	**25**	**25**
Less than $20,000	–	–	24	24	13	13	2	2	6	6
$20,000 to $29,999	2	2	6	6	3	3	–	–	4	4
$30,000 to $39,999	3	3	2	2	–	–	–	–	3	3
$40,000 to $49,999	3	3	–	–	1	1	–	–	1	1
$50,000 to $59,999	5	5	5	5	–	–	1	1	4	4
$60,000 to $69,999	3	3	6	6	–	–	–	–	1	1
$70,000 to $79,999	5	5	15	15	1	1	–	–	1	1
$80,000 to $89,999	10	10	12	12	–	–	–	–	1	1
$90,000 to $99,999	11	11	2	2	–	–	–	–	–	–
$100,000 to $124,999	1	1	1	1	–	–	–	–	2	2
$125,000 to $149,999	2	2	–	–	–	–	–	–	–	–
$150,000 to $174,999	–	–	–	–	–	–	–	–	2	2
$175,000 to $199,999	–	–	–	–	–	–	–	–	–	–
$200,000 to $249,999	–	–	–	–	–	–	–	–	–	–
$250,000 to $299,999	–	–	–	–	–	–	–	–	–	–
$300,000 to $399,999	–	–	–	–	–	–	–	–	–	–
$400,000 to $499,999	–	–	–	–	–	–	–	–	–	–
$500,000 or more	–	–	–	–	1	1	–	–	–	–
Median (dollars)	81 500	81 500	59 200	59 200	13 100	13 100	12 500	12 500	37 500	37 500
Mean (dollars)	75 300	75 300	49 300	49 300	49 000	49 000	24 700	24 700	51 200	51 200
Owner-occupied mobile homes or trailers	**1**	**1**	**1**	**1**	**–**	**–**	**–**	**–**	**–**	**–**
Median (dollars)	32 500	32 500	12 500	12 500	–	–	–	–	–	–
Mean (dollars)	32 500	32 500	12 500	12 500	–	–	–	–	–	–
CONTRACT RENT										
Specified renter-occupied housing units	**2**	**2**	**31**	**31**	**1**	**1**	**1**	**1**	**10**	**10**
Less than $100	–	–	11	11	1	1	–	–	1	1
$100 to $149	–	–	3	3	–	–	–	–	–	–
$150 to $199	1	1	–	–	–	–	–	–	2	2
$200 to $249	–	–	–	–	–	–	–	–	–	–
$250 to $299	1	1	–	–	–	–	–	–	–	–
$300 to $349	–	–	–	–	–	–	–	–	1	1
$350 to $399	–	–	–	–	–	–	–	–	–	–
$400 to $449	–	–	–	–	–	–	–	–	1	1
$450 to $499	–	–	–	–	–	–	–	–	–	–
$500 to $549	–	–	–	–	–	–	–	–	–	–
$550 to $599	–	–	–	–	–	–	–	–	–	–
$600 to $649	–	–	–	–	–	–	–	–	–	–
$650 to $699	–	–	–	–	–	–	–	–	–	–
$700 to $749	–	–	–	–	–	–	–	–	–	–
$750 to $999	–	–	–	–	–	–	–	–	–	–
$1,000 or more	–	–	–	–	–	–	–	–	–	–
No cash rent	–	–	17	17	–	–	1	1	5	5
Median (dollars)	212	212	80–	80–	80–	80–	–	–	169	169
Mean (dollars)	213	213	64	64	50	50	–	–	225	225
MEALS INCLUDED IN RENT										
Specified renter-occupied housing units	**2**	**2**	**31**	**31**	**1**	**1**	**1**	**1**	**10**	**10**
With meals included in rent	1	1	–	–	–	–	–	–	–	–
No meals included in rent	1	1	14	14	1	1	–	–	5	5
No cash rent	–	–	17	17	–	–	1	1	5	5

TIPSII [UPF] GH11A CENSUS90 71580800 10/20/92 9:02 AM MACHINE: C DATA:CENSUS90*H11ATIPSDA00. 09/18/92 15:05:46 TAPE: NONE FRAME: 485
TSF:CENSUS90*92. 09/18/92 15:11:45 UTF:CENSUS90*93. 09/18/92 15:11:45 META:CENSUS90*H11ATABLES00. 09/18/92 15:32:16

Table 5. **Age of Householder and Financial Characteristics of American Indian, Eskimo, or Aleut Households: 1990**—Con.

[For definitions of terms and meanings of symbols, see text]

American Indian/Alaska Native Area State County	Alaska Native Village Statistical Area—Con.									
	Russian Mission		St. George		St. Mary's		St. Michael		St. Paul	
	Total	Wade Hampton Census Area	Total	Aleutians West Census Area	Total	Wade Hampton Census Area	Total	Nome Census Area	Total	Aleutians West Census Area
Occupied housing units	**49**	**49**	**40**	**40**	**5**	**5**	**55**	**55**	**123**	**123**
AGE OF HOUSEHOLDER										
Owner-occupied housing units	**41**	**41**	**30**	**30**	**4**	**4**	**43**	**43**	**102**	**102**
Under 25 years	2	2	–	–	–	–	1	1	3	3
25 to 34 years	7	7	6	6	2	2	11	11	18	18
35 to 44 years	13	13	10	10	1	1	7	7	35	35
45 to 54 years	5	5	1	1	1	1	9	9	17	17
55 to 64 years	3	3	8	8	–	–	8	8	14	14
65 to 74 years	10	10	3	3	–	–	3	3	10	10
75 years and over	1	1	2	2	–	–	4	4	5	5
Renter-occupied housing units	**8**	**8**	**10**	**10**	**1**	**1**	**12**	**12**	**21**	**21**
Under 25 years	3	3	–	–	–	–	–	–	2	2
25 to 34 years	4	4	6	6	–	–	5	5	5	5
35 to 44 years	–	–	3	3	1	1	3	3	5	5
45 to 54 years	–	–	1	1	–	–	1	1	3	3
55 to 64 years	–	–	–	–	–	–	2	2	5	5
65 to 74 years	–	–	–	–	–	–	1	1	1	1
75 years and over	1	1	–	–	–	–	–	–	–	–
HOUSEHOLDER 65 YEARS AND OVER										
Occupied housing units	**12**	**12**	**5**	**5**	**–**	**–**	**8**	**8**	**16**	**16**
1-person households	3	3	2	2	–	–	1	1	2	2
Units in structure:										
1, detached or attached	12	12	5	5	–	–	8	8	16	16
2 or more	–	–	–	–	–	–	–	–	–	–
Mobile home, trailer, or other	–	–	–	–	–	–	–	–	–	–
Specified owner	10	10	5	5	–	–	7	7	11	11
Mean value (dollars)	73 200	73 200	74 500	74 500	–	–	22 200	22 200	86 600	86 600
Specified renter	1	1	–	–	–	–	1	1	1	1
Mean contract rent (dollars)	–	–	–	–	–	–	90	90	625	625
VALUE										
Specified owner-occupied housing units	**40**	**40**	**28**	**28**	**3**	**3**	**43**	**43**	**91**	**91**
Less than $20,000	10	10	5	5	–	–	8	8	1	1
$20,000 to $29,999	3	3	1	1	2	2	20	20	1	1
$30,000 to $39,999	–	–	–	–	–	–	10	10	–	–
$40,000 to $49,999	–	–	3	3	1	1	2	2	2	2
$50,000 to $59,999	1	1	9	9	–	–	–	–	6	6
$60,000 to $69,999	–	–	4	4	–	–	1	1	13	13
$70,000 to $79,999	14	14	1	1	–	–	1	1	14	14
$80,000 to $89,999	6	6	2	2	–	–	–	–	32	32
$90,000 to $99,999	–	–	2	2	–	–	1	1	7	7
$100,000 to $124,999	6	6	–	–	–	–	–	–	8	8
$125,000 to $149,999	–	–	–	–	–	–	–	–	–	–
$150,000 to $174,999	–	–	1	1	–	–	–	–	4	4
$175,000 to $199,999	–	–	–	–	–	–	–	–	3	3
$200,000 to $249,999	–	–	–	–	–	–	–	–	–	–
$250,000 to $299,999	–	–	–	–	–	–	–	–	–	–
$300,000 to $399,999	–	–	–	–	–	–	–	–	–	–
$400,000 to $499,999	–	–	–	–	–	–	–	–	–	–
$500,000 or more	–	–	–	–	–	–	–	–	–	–
Median (dollars)	77 100	77 100	53 100	53 100	23 800	23 800	27 500	27 500	82 700	82 700
Mean (dollars)	62 800	62 800	54 900	54 900	29 200	29 200	29 500	29 500	86 300	86 300
Owner-occupied mobile homes or trailers	**–**	**–**	**–**	**–**	**–**	**–**	**–**	**–**	**–**	**–**
Median (dollars)	–	–	–	–	–	–	–	–	–	–
Mean (dollars)	–	–	–	–	–	–	–	–	–	–
CONTRACT RENT										
Specified renter-occupied housing units	**8**	**8**	**10**	**10**	**1**	**1**	**12**	**12**	**20**	**20**
Less than $100	–	–	–	–	–	–	6	6	–	–
$100 to $149	–	–	8	8	–	–	–	–	1	1
$150 to $199	–	–	–	–	–	–	–	–	–	–
$200 to $249	–	–	–	–	–	–	–	–	–	–
$250 to $299	–	–	–	–	–	–	–	–	–	–
$300 to $349	–	–	1	1	–	–	–	–	3	3
$350 to $399	–	–	–	–	–	–	–	–	5	5
$400 to $449	–	–	–	–	–	–	–	–	2	2
$450 to $499	–	–	–	–	–	–	–	–	–	–
$500 to $549	–	–	–	–	–	–	–	–	2	2
$550 to $599	–	–	–	–	–	–	–	–	1	1
$600 to $649	–	–	–	–	–	–	–	–	2	2
$650 to $699	–	–	–	–	–	–	–	–	–	–
$700 to $749	–	–	–	–	–	–	–	–	–	–
$750 to $999	1	1	–	–	–	–	–	–	–	–
$1,000 or more	–	–	–	–	–	–	–	–	–	–
No cash rent	7	7	1	1	1	1	6	6	4	4
Median (dollars)	875	875	114	114	–	–	90	90	388	388
Mean (dollars)	875	875	138	138	–	–	90	90	414	414
MEALS INCLUDED IN RENT										
Specified renter-occupied housing units	**8**	**8**	**10**	**10**	**1**	**1**	**12**	**12**	**20**	**20**
With meals included in rent	–	–	–	–	–	–	–	–	–	–
No meals included in rent	1	1	9	9	–	–	6	6	16	16
No cash rent	7	7	1	1	1	1	6	6	4	4

TIPSII [UPF] GH11A CENSUS90 71580800 10/20/92 9:02 AM MACHINE: C DATA:CENSUS90*H11ATIPSDA00. 09/18/92 15:05:46 TAPE: NONE FRAME: 486
TSF:CENSUS90*92. 09/18/92 15:11:45 UTF:CENSUS90*93. 09/18/92 15:11:45 META:CENSUS90*H11ATABLES00. 09/18/92 15:32:16

Table 5. **Age of Householder and Financial Characteristics of American Indian, Eskimo, or Aleut Households: 1990**—Con.

[For definitions of terms and meanings of symbols, see text]

American Indian/Alaska Native Area State County	Alaska Native Village Statistical Area—Con.									
	Salamatof		Sand Point		Savoonga		Saxman		Scammon Bay	
	Total	Kenai Peninsula Borough	Total	Aleutians East Borough	Total	Nome Census Area	Total	Ketchikan Gateway Borough	Total	Wade Hampton Census Area
Occupied housing units	**21**	**21**	**140**	**140**	**107**	**107**	**70**	**70**	**79**	**79**
AGE OF HOUSEHOLDER										
Owner-occupied housing units	**7**	**7**	**110**	**110**	**85**	**85**	**57**	**57**	**67**	**67**
Under 25 years	1	1	4	4	1	1	–	–	3	3
25 to 34 years	2	2	32	32	13	13	6	6	18	18
35 to 44 years	2	2	30	30	18	18	19	19	14	14
45 to 54 years	1	1	17	17	24	24	18	18	11	11
55 to 64 years	–	–	17	17	17	17	4	4	7	7
65 to 74 years	1	1	9	9	7	7	7	7	4	4
75 years and over	–	–	1	1	5	5	3	3	10	10
Renter-occupied housing units	**14**	**14**	**30**	**30**	**22**	**22**	**13**	**13**	**12**	**12**
Under 25 years	1	1	5	5	1	1	1	1	2	2
25 to 34 years	2	2	15	15	4	4	2	2	5	5
35 to 44 years	3	3	4	4	7	7	4	4	3	3
45 to 54 years	–	–	2	2	3	3	1	1	2	2
55 to 64 years	3	3	3	3	5	5	3	3	–	–
65 to 74 years	4	4	1	1	1	1	2	2	–	–
75 years and over	1	1	–	–	1	1	–	–	–	–
HOUSEHOLDER 65 YEARS AND OVER										
Occupied housing units	**6**	**6**	**11**	**11**	**14**	**14**	**12**	**12**	**14**	**14**
1-person households	5	5	5	5	–	–	3	3	1	1
Units in structure:										
1, detached or attached	2	2	11	11	14	14	10	10	14	14
2 or more	3	3	–	–	–	–	2	2	–	–
Mobile home, trailer, or other	1	1	–	–	–	–	–	–	–	–
Specified owner	–	–	9	9	12	12	7	7	12	12
Mean value (dollars)	–	–	84 900	84 900	60 800	60 800	114 600	114 600	73 000	73 000
Specified renter	4	4	1	1	2	2	2	2	–	–
Mean contract rent (dollars)	171	171	113	113	–	–	338	338	–	–
VALUE										
Specified owner-occupied housing units	**3**	**3**	**87**	**87**	**81**	**81**	**51**	**51**	**60**	**60**
Less than $20,000	–	–	3	3	15	15	–	–	20	20
$20,000 to $29,999	–	–	2	2	3	3	–	–	5	5
$30,000 to $39,999	–	–	1	1	13	13	2	2	–	–
$40,000 to $49,999	–	–	3	3	10	10	–	–	1	1
$50,000 to $59,999	1	1	–	–	16	16	7	7	1	1
$60,000 to $69,999	1	1	6	6	10	10	2	2	–	–
$70,000 to $79,999	–	–	23	23	2	2	7	7	4	4
$80,000 to $89,999	1	1	16	16	6	6	7	7	1	1
$90,000 to $99,999	–	–	10	10	5	5	2	2	27	27
$100,000 to $124,999	–	–	13	13	1	1	9	9	–	–
$125,000 to $149,999	–	–	–	–	–	–	6	6	1	1
$150,000 to $174,999	–	–	4	4	–	–	3	3	–	–
$175,000 to $199,999	–	–	2	2	–	–	3	3	–	–
$200,000 to $249,999	–	–	4	4	–	–	2	2	–	–
$250,000 to $299,999	–	–	–	–	–	–	–	–	–	–
$300,000 to $399,999	–	–	–	–	–	–	1	1	–	–
$400,000 to $499,999	–	–	–	–	–	–	–	–	–	–
$500,000 or more	–	–	–	–	–	–	–	–	–	–
Median (dollars)	62 500	62 500	83 400	83 400	49 600	49 600	92 500	92 500	78 300	78 300
Mean (dollars)	66 700	66 700	92 200	92 200	48 500	48 500	109 700	109 700	58 700	58 700
Owner-occupied mobile homes or trailers	**4**	**4**	**10**	**10**	**–**	**–**	**–**	**–**	**–**	**–**
Median (dollars)	12 500	12 500	35 000	35 000	–	–	–	–	–	–
Mean (dollars)	16 600	16 600	34 700	34 700	–	–	–	–	–	–
CONTRACT RENT										
Specified renter-occupied housing units	**13**	**13**	**30**	**30**	**22**	**22**	**13**	**13**	**12**	**12**
Less than $100	1	1	–	–	1	1	–	–	2	2
$100 to $149	2	2	2	2	–	–	1	1	1	1
$150 to $199	–	–	–	–	–	–	2	2	–	–
$200 to $249	1	1	1	1	–	–	2	2	–	–
$250 to $299	1	1	1	1	–	–	–	–	–	–
$300 to $349	1	1	2	2	–	–	–	–	–	–
$350 to $399	3	3	2	2	–	–	–	–	–	–
$400 to $449	–	–	3	3	–	–	1	1	–	–
$450 to $499	1	1	1	1	–	–	–	–	–	–
$500 to $549	1	1	1	1	–	–	2	2	–	–
$550 to $599	–	–	4	4	–	–	–	–	–	–
$600 to $649	1	1	3	3	–	–	–	–	–	–
$650 to $699	–	–	1	1	–	–	–	–	–	–
$700 to $749	–	–	1	1	–	–	–	–	–	–
$750 to $999	–	–	–	–	–	–	–	–	–	–
$1,000 or more	–	–	–	–	–	–	1	1	–	–
No cash rent	1	1	8	8	21	21	4	4	9	9
Median (dollars)	337	337	450	450	90	90	219	219	80–	80–
Mean (dollars)	322	322	451	451	90	90	398	398	71	71
MEALS INCLUDED IN RENT										
Specified renter-occupied housing units	**13**	**13**	**30**	**30**	**22**	**22**	**13**	**13**	**12**	**12**
With meals included in rent	–	–	–	–	–	–	1	1	–	–
No meals included in rent	12	12	22	22	1	1	8	8	3	3
No cash rent	1	1	8	8	21	21	4	4	9	9

TIPSII [UPF] GH11A CENSUS90 71580800 10/20/92 9:02 AM MACHINE: C DATA:CENSUS90*H11ATIPSDA00. 09/18/92 15:05:46 TAPE: NONE FRAME: 487
TSF:CENSUS90*92. 09/18/92 15:11:45 UTF:CENSUS90*93. 09/18/92 15:11:45 META:CENSUS90*H11ATABLES00. 09/18/92 15:32:16

Table 5. **Age of Householder and Financial Characteristics of American Indian, Eskimo, or Aleut Households: 1990**—Con.

[For definitions of terms and meanings of symbols, see text]

American Indian/Alaska Native Area State County	Alaska Native Village Statistical Area—Con.									
	Selawik		Seldovia		Shageluk		Shaktoolik		Sheldon Point	
	Total	Northwest Arctic Borough	Total	Kenai Peninsula Borough	Total	Yukon-Koyukuk Census Area	Total	Nome Census Area	Total	Wade Hampton Census Area
Occupied housing units	**114**	**114**	**14**	**14**	**38**	**38**	**40**	**40**	**22**	**22**
AGE OF HOUSEHOLDER										
Owner-occupied housing units	**88**	**88**	**13**	**13**	**32**	**32**	**34**	**34**	**1**	**1**
Under 25 years	4	4	–	–	1	1	1	1	–	–
25 to 34 years	12	12	1	1	2	2	7	7	–	–
35 to 44 years	21	21	3	3	11	11	11	11	1	1
45 to 54 years	8	8	2	2	3	3	4	4	–	–
55 to 64 years	18	18	6	6	7	7	2	2	–	–
65 to 74 years	12	12	1	1	4	4	6	6	–	–
75 years and over	13	13	–	–	4	4	3	3	–	–
Renter-occupied housing units	**26**	**26**	**1**	**1**	**6**	**6**	**6**	**6**	**21**	**21**
Under 25 years	3	3	–	–	3	3	2	2	3	3
25 to 34 years	16	16	–	–	1	1	3	3	7	7
35 to 44 years	6	6	–	–	2	2	1	1	2	2
45 to 54 years	1	1	–	–	–	–	–	–	4	4
55 to 64 years	–	–	–	–	–	–	–	–	3	3
65 to 74 years	–	–	–	–	–	–	–	–	2	2
75 years and over	–	–	1	1	–	–	–	–	–	–
HOUSEHOLDER 65 YEARS AND OVER										
Occupied housing units	**25**	**25**	**2**	**2**	**8**	**8**	**9**	**9**	**2**	**2**
1-person households	2	2	1	1	3	3	1	1	–	–
Units in structure:										
1, detached or attached	25	25	1	1	8	8	9	9	2	2
2 or more	–	–	1	1	–	–	–	–	–	–
Mobile home, trailer, or other	–	–	–	–	–	–	–	–	–	–
Specified owner	25	25	1	1	8	8	9	9	–	–
Mean value (dollars)	84 200	84 200	72 500	72 500	17 600	17 600	30 600	30 600	–	–
Specified renter	–	–	1	1	–	–	–	–	2	2
Mean contract rent (dollars)	–	–	163	163	–	–	–	–	50	50
VALUE										
Specified owner-occupied housing units	**85**	**85**	**12**	**12**	**31**	**31**	**32**	**32**	**1**	**1**
Less than $20,000	20	20	–	–	16	16	12	12	1	1
$20,000 to $29,999	10	10	–	–	3	3	6	6	–	–
$30,000 to $39,999	3	3	1	1	5	5	9	9	–	–
$40,000 to $49,999	1	1	–	–	–	–	3	3	–	–
$50,000 to $59,999	4	4	–	–	5	5	–	–	–	–
$60,000 to $69,999	8	8	3	3	–	–	1	1	–	–
$70,000 to $79,999	31	31	3	3	–	–	–	–	–	–
$80,000 to $89,999	2	2	–	–	1	1	–	–	–	–
$90,000 to $99,999	2	2	2	2	–	–	1	1	–	–
$100,000 to $124,999	3	3	2	2	1	1	–	–	–	–
$125,000 to $149,999	–	–	1	1	–	–	–	–	–	–
$150,000 to $174,999	–	–	–	–	–	–	–	–	–	–
$175,000 to $199,999	–	–	–	–	–	–	–	–	–	–
$200,000 to $249,999	–	–	–	–	–	–	–	–	–	–
$250,000 to $299,999	–	–	–	–	–	–	–	–	–	–
$300,000 to $399,999	–	–	–	–	–	–	–	–	–	–
$400,000 to $499,999	–	–	–	–	–	–	–	–	–	–
$500,000 or more	1	1	–	–	–	–	–	–	–	–
Median (dollars)	66 500	66 500	73 300	73 300	17 500	17 500	28 000	28 000	12 500	12 500
Mean (dollars)	58 600	58 600	83 300	83 300	28 200	28 200	28 100	28 100	12 500	12 500
Owner-occupied mobile homes or trailers	**–**	**–**	**–**	**–**	**–**	**–**	**2**	**2**	**–**	**–**
Median (dollars)	–	–	–	–	–	–	10 000	10 000	–	–
Mean (dollars)	–	–	–	–	–	–	10 800	10 800	–	–
CONTRACT RENT										
Specified renter-occupied housing units	**26**	**26**	**1**	**1**	**6**	**6**	**6**	**6**	**21**	**21**
Less than $100	–	–	–	–	2	2	1	1	13	13
$100 to $149	3	3	–	–	–	–	–	–	–	–
$150 to $199	1	1	1	1	–	–	1	1	–	–
$200 to $249	1	1	–	–	–	–	–	–	–	–
$250 to $299	1	1	–	–	2	2	–	–	–	–
$300 to $349	–	–	–	–	–	–	–	–	–	–
$350 to $399	–	–	–	–	1	1	–	–	–	–
$400 to $449	–	–	–	–	–	–	–	–	–	–
$450 to $499	–	–	–	–	–	–	–	–	–	–
$500 to $549	–	–	–	–	–	–	–	–	–	–
$550 to $599	–	–	–	–	–	–	–	–	–	–
$600 to $649	–	–	–	–	–	–	–	–	–	–
$650 to $699	–	–	–	–	–	–	–	–	–	–
$700 to $749	–	–	–	–	–	–	–	–	–	–
$750 to $999	–	–	–	–	–	–	–	–	–	–
$1,000 or more	–	–	–	–	–	–	–	–	–	–
No cash rent	20	20	–	–	1	1	4	4	8	8
Median (dollars)	137	137	163	163	256	256	115	115	80–	80–
Mean (dollars)	163	163	163	163	206	206	107	107	50	50
MEALS INCLUDED IN RENT										
Specified renter-occupied housing units	**26**	**26**	**1**	**1**	**6**	**6**	**6**	**6**	**21**	**21**
With meals included in rent	–	–	–	–	–	–	–	–	–	–
No meals included in rent	6	6	1	1	5	5	2	2	13	13
No cash rent	20	20	–	–	1	1	4	4	8	8

TIPSII [UPF] GH11A CENSUS90 71580800 10/20/92 9:02 AM MACHINE: C DATA:CENSUS90*H11ATIPSDA00. 09/18/92 15:05:46 TAPE: NONE FRAME: 488
TSF:CENSUS90*92. 09/18/92 15:11:45 UTF:CENSUS90*93. 09/18/92 15:11:45 META:CENSUS90*H11ATABLES00. 09/18/92 15:32:16

Table 5. **Age of Householder and Financial Characteristics of American Indian, Eskimo, or Aleut Households: 1990**—Con.

[For definitions of terms and meanings of symbols, see text]

American Indian/Alaska Native Area State County	Alaska Native Village Statistical Area—Con.									
	Shishmaref		Shungnak		Slana		Sleetmute		Solomon	
	Total	Nome Census Area	Total	Northwest Arctic Borough	Total	Valdez-Cordova Census Area	Total	Bethel Census Area	Total	Nome Census Area
Occupied housing units	**108**	**108**	**47**	**47**	**1**	**1**	**28**	**28**	**4**	**4**
AGE OF HOUSEHOLDER										
Owner-occupied housing units	**80**	**80**	**40**	**40**	**1**	**1**	**25**	**25**	**4**	**4**
Under 25 years	4	4	–	–	–	–	–	–	–	–
25 to 34 years	11	11	6	6	–	–	2	2	–	–
35 to 44 years	18	18	12	12	–	–	2	2	2	2
45 to 54 years	17	17	5	5	–	–	7	7	–	–
55 to 64 years	20	20	7	7	1	1	12	12	–	–
65 to 74 years	7	7	7	7	–	–	1	1	2	2
75 years and over	3	3	3	3	–	–	1	1	–	–
Renter-occupied housing units	**28**	**28**	**7**	**7**	**–**	**–**	**3**	**3**	**–**	**–**
Under 25 years	5	5	1	1	–	–	2	2	–	–
25 to 34 years	19	19	4	4	–	–	–	–	–	–
35 to 44 years	2	2	1	1	–	–	1	1	–	–
45 to 54 years	–	–	1	1	–	–	–	–	–	–
55 to 64 years	1	1	–	–	–	–	–	–	–	–
65 to 74 years	1	1	–	–	–	–	–	–	–	–
75 years and over	–	–	–	–	–	–	–	–	–	–
HOUSEHOLDER 65 YEARS AND OVER										
Occupied housing units	**11**	**11**	**10**	**10**	**–**	**–**	**2**	**2**	**2**	**2**
1-person households	4	4	1	1	–	–	1	1	1	1
Units in structure:										
1, detached or attached	11	11	10	10	–	–	2	2	2	2
2 or more	–	–	–	–	–	–	–	–	–	–
Mobile home, trailer, or other	–	–	–	–	–	–	–	–	–	–
Specified owner	8	8	8	8	–	–	2	2	1	1
Mean value (dollars)	90 000	90 000	46 100	46 100	–	–	45 000	45 000	27 500	27 500
Specified renter	1	1	–	–	–	–	–	–	–	–
Mean contract rent (dollars)	163	163	–	–	–	–	–	–	–	–
VALUE										
Specified owner-occupied housing units	**67**	**67**	**36**	**36**	**–**	**–**	**18**	**18**	**3**	**3**
Less than $20,000	5	5	6	6	–	–	9	9	–	–
$20,000 to $29,999	4	4	5	5	–	–	2	2	3	3
$30,000 to $39,999	1	1	3	3	–	–	1	1	–	–
$40,000 to $49,999	3	3	–	–	–	–	2	2	–	–
$50,000 to $59,999	8	8	2	2	–	–	3	3	–	–
$60,000 to $69,999	13	13	3	3	–	–	–	–	–	–
$70,000 to $79,999	5	5	12	12	–	–	–	–	–	–
$80,000 to $89,999	14	14	2	2	–	–	–	–	–	–
$90,000 to $99,999	7	7	–	–	–	–	–	–	–	–
$100,000 to $124,999	4	4	2	2	–	–	–	–	–	–
$125,000 to $149,999	2	2	–	–	–	–	–	–	–	–
$150,000 to $174,999	–	–	1	1	–	–	–	–	–	–
$175,000 to $199,999	–	–	–	–	–	–	–	–	–	–
$200,000 to $249,999	1	1	–	–	–	–	–	–	–	–
$250,000 to $299,999	–	–	–	–	–	–	–	–	–	–
$300,000 to $399,999	–	–	–	–	–	–	1	1	–	–
$400,000 to $499,999	–	–	–	–	–	–	–	–	–	–
$500,000 or more	–	–	–	–	–	–	–	–	–	–
Median (dollars)	69 600	69 600	65 000	65 000	–	–	20 000	20 000	27 500	27 500
Mean (dollars)	71 600	71 600	57 200	57 200	–	–	44 600	44 600	27 500	27 500
Owner-occupied mobile homes or trailers	**–**	**–**	**–**	**–**	**–**	**–**	**–**	**–**	**–**	**–**
Median (dollars)	–	–	–	–	–	–	–	–	–	–
Mean (dollars)	–	–	–	–	–	–	–	–	–	–
CONTRACT RENT										
Specified renter-occupied housing units	**28**	**28**	**7**	**7**	**–**	**–**	**3**	**3**	**–**	**–**
Less than $100	–	–	–	–	–	–	–	–	–	–
$100 to $149	2	2	–	–	–	–	–	–	–	–
$150 to $199	3	3	1	1	–	–	–	–	–	–
$200 to $249	2	2	–	–	–	–	–	–	–	–
$250 to $299	1	1	–	–	–	–	–	–	–	–
$300 to $349	–	–	–	–	–	–	–	–	–	–
$350 to $399	–	–	–	–	–	–	1	1	–	–
$400 to $449	–	–	–	–	–	–	–	–	–	–
$450 to $499	–	–	–	–	–	–	–	–	–	–
$500 to $549	–	–	–	–	–	–	–	–	–	–
$550 to $599	–	–	–	–	–	–	–	–	–	–
$600 to $649	–	–	–	–	–	–	–	–	–	–
$650 to $699	–	–	–	–	–	–	–	–	–	–
$700 to $749	–	–	–	–	–	–	–	–	–	–
$750 to $999	–	–	–	–	–	–	–	–	–	–
$1,000 or more	–	–	–	–	–	–	–	–	–	–
No cash rent	20	20	6	6	–	–	2	2	–	–
Median (dollars)	167	167	163	163	–	–	363	363	–	–
Mean (dollars)	176	176	163	163	–	–	363	363	–	–
MEALS INCLUDED IN RENT										
Specified renter-occupied housing units	**28**	**28**	**7**	**7**	**–**	**–**	**3**	**3**	**–**	**–**
With meals included in rent	–	–	–	–	–	–	–	–	–	–
No meals included in rent	8	8	1	1	–	–	1	1	–	–
No cash rent	20	20	6	6	–	–	2	2	–	–

TIPSII [UPF] GH11A CENSUS90 71580800 10/20/92 9:02 AM MACHINE: C DATA:CENSUS90*H11ATIPSDA00. 09/18/92 15:05:46 TAPE: NONE FRAME: 489
TSF:CENSUS90*92. 09/18/92 15:11:45 UTF:CENSUS90*93. 09/18/92 15:11:45 META:CENSUS90*H11ATABLES00. 09/18/92 15:32:16

Table 5. **Age of Householder and Financial Characteristics of American Indian, Eskimo, or Aleut Households: 1990**—Con.

[For definitions of terms and meanings of symbols, see text]

American Indian/Alaska Native Area State County	Alaska Native Village Statistical Area—Con.									
	South Naknek		Stebbins		Stevens Village		Stony River		Takotna	
	Total	Bristol Bay Borough	Total	Nome Census Area	Total	Yukon-Koyukuk Census Area	Total	Bethel Census Area	Total	Yukon-Koyukuk Census Area
Occupied housing units	**30**	**30**	**77**	**77**	**35**	**35**	**16**	**16**	**4**	**4**
AGE OF HOUSEHOLDER										
Owner-occupied housing units	**25**	**25**	**68**	**68**	**27**	**27**	**12**	**12**	**3**	**3**
Under 25 years	–	–	7	7	1	1	2	2	–	–
25 to 34 years	8	8	13	13	3	3	3	3	–	–
35 to 44 years	4	4	22	22	6	6	3	3	–	–
45 to 54 years	4	4	6	6	6	6	2	2	2	2
55 to 64 years	2	2	8	8	4	4	–	–	1	1
65 to 74 years	3	3	5	5	4	4	2	2	–	–
75 years and over	4	4	7	7	3	3	–	–	–	–
Renter-occupied housing units	**5**	**5**	**9**	**9**	**8**	**8**	**4**	**4**	**1**	**1**
Under 25 years	1	1	1	1	1	1	1	1	–	–
25 to 34 years	2	2	7	7	–	–	3	3	–	–
35 to 44 years	–	–	1	1	5	5	–	–	–	–
45 to 54 years	–	–	–	–	2	2	–	–	1	1
55 to 64 years	2	2	–	–	–	–	–	–	–	–
65 to 74 years	–	–	–	–	–	–	–	–	–	–
75 years and over	–	–	–	–	–	–	–	–	–	–
HOUSEHOLDER 65 YEARS AND OVER										
Occupied housing units	**7**	**7**	**12**	**12**	**7**	**7**	**2**	**2**	**–**	**–**
1-person households	1	1	1	1	3	3	–	–	–	–
Units in structure:										
1, detached or attached	7	7	12	12	7	7	2	2	–	–
2 or more	–	–	–	–	–	–	–	–	–	–
Mobile home, trailer, or other	–	–	–	–	–	–	–	–	–	–
Specified owner	7	7	12	12	5	5	2	2	–	–
Mean value (dollars)	51 800	51 800	76 300	76 300	16 400	16 400	10 800	10 800	–	–
Specified renter	–	–	–	–	–	–	–	–	–	–
Mean contract rent (dollars)	–	–	–	–	–	–	–	–	–	–
VALUE										
Specified owner-occupied housing units	**22**	**22**	**68**	**68**	**24**	**24**	**11**	**11**	**2**	**2**
Less than $20,000	2	2	31	31	16	16	9	9	1	1
$20,000 to $29,999	1	1	23	23	3	3	1	1	–	–
$30,000 to $39,999	2	2	6	6	–	–	–	–	–	–
$40,000 to $49,999	1	1	–	–	2	2	–	–	–	–
$50,000 to $59,999	10	10	3	3	1	1	–	–	1	1
$60,000 to $69,999	1	1	–	–	–	–	–	–	–	–
$70,000 to $79,999	1	1	1	1	–	–	–	–	–	–
$80,000 to $89,999	2	2	1	1	–	–	–	–	–	–
$90,000 to $99,999	–	–	–	–	–	–	–	–	–	–
$100,000 to $124,999	1	1	1	1	–	–	–	–	–	–
$125,000 to $149,999	–	–	–	–	–	–	–	–	–	–
$150,000 to $174,999	–	–	–	–	–	–	–	–	–	–
$175,000 to $199,999	–	–	–	–	–	–	–	–	–	–
$200,000 to $249,999	–	–	–	–	–	–	–	–	–	–
$250,000 to $299,999	–	–	–	–	–	–	–	–	–	–
$300,000 to $399,999	–	–	–	–	–	–	–	–	–	–
$400,000 to $499,999	–	–	–	–	–	–	–	–	–	–
$500,000 or more	1	1	2	2	2	2	1	1	–	–
Median (dollars)	52 800	52 800	21 700	21 700	12 500	12 500	10 000–	10 000–	35 000	35 000
Mean (dollars)	78 300	78 300	40 300	40 300	66 300	66 300	65 000	65 000	35 000	35 000
Owner-occupied mobile homes or trailers	**–**	**–**	**–**	**–**	**–**	**–**	**–**	**–**	**–**	**–**
Median (dollars)	–	–	–	–	–	–	–	–	–	–
Mean (dollars)	–	–	–	–	–	–	–	–	–	–
CONTRACT RENT										
Specified renter-occupied housing units	**4**	**4**	**9**	**9**	**8**	**8**	**4**	**4**	**1**	**1**
Less than $100	1	1	1	1	1	1	–	–	–	–
$100 to $149	1	1	–	–	2	2	–	–	1	1
$150 to $199	–	–	3	3	1	1	–	–	–	–
$200 to $249	–	–	1	1	–	–	–	–	–	–
$250 to $299	–	–	–	–	–	–	–	–	–	–
$300 to $349	1	1	–	–	–	–	–	–	–	–
$350 to $399	–	–	–	–	–	–	1	1	–	–
$400 to $449	–	–	–	–	–	–	–	–	–	–
$450 to $499	–	–	–	–	–	–	–	–	–	–
$500 to $549	–	–	–	–	–	–	–	–	–	–
$550 to $599	–	–	–	–	–	–	–	–	–	–
$600 to $649	–	–	–	–	–	–	–	–	–	–
$650 to $699	–	–	–	–	–	–	–	–	–	–
$700 to $749	–	–	–	–	–	–	–	–	–	–
$750 to $999	–	–	–	–	–	–	–	–	–	–
$1,000 or more	–	–	–	–	–	–	–	–	–	–
No cash rent	1	1	4	4	4	4	3	3	–	–
Median (dollars)	113	113	169	169	113	113	363	363	113	113
Mean (dollars)	159	159	155	155	120	120	363	363	113	113
MEALS INCLUDED IN RENT										
Specified renter-occupied housing units	**4**	**4**	**9**	**9**	**8**	**8**	**4**	**4**	**1**	**1**
With meals included in rent	–	–	–	–	–	–	–	–	–	–
No meals included in rent	3	3	5	5	4	4	1	1	1	1
No cash rent	1	1	4	4	4	4	3	3	–	–

TIPSII [UPF] GH11A CENSUS90 71580800 10/20/92 9:02 AM MACHINE: C DATA:CENSUS90*H11ATIPSDA00. 09/18/92 15:05:46 TAPE: NONE FRAME: 490
TSF:CENSUS90*92. 09/18/92 15:11:45 UTF:CENSUS90*93. 09/18/92 15:11:45 META:CENSUS90*H11ATABLES00. 09/18/92 15:32:16

Table 5. **Age of Householder and Financial Characteristics of American Indian, Eskimo, or Aleut Households: 1990**—Con.

[For definitions of terms and meanings of symbols, see text]

American Indian/Alaska Native Area State County	Alaska Native Village Statistical Area—Con.									
	Tanacross		Tanana		Tatitlek		Tazlina		Telida	
	Total	Southeast Fairbanks Census Area	Total	Yukon-Koyukuk Census Area	Total	Valdez-Cordova Census Area	Total	Valdez-Cordova Census Area	Total	Yukon-Koyukuk Census Area
Occupied housing units	**33**	**33**	**86**	**86**	**28**	**28**	**17**	**17**	**2**	**2**
AGE OF HOUSEHOLDER										
Owner-occupied housing units	**33**	**33**	**47**	**47**	**25**	**25**	**15**	**15**	**2**	**2**
Under 25 years	–	–	1	1	1	1	1	1	–	–
25 to 34 years	4	4	9	9	5	5	2	2	–	–
35 to 44 years	10	10	10	10	8	8	3	3	2	2
45 to 54 years	7	7	8	8	5	5	2	2	–	–
55 to 64 years	3	3	12	12	3	3	5	5	–	–
65 to 74 years	4	4	3	3	3	3	–	–	–	–
75 years and over	5	5	4	4	–	–	2	2	–	–
Renter-occupied housing units	**–**	**–**	**39**	**39**	**3**	**3**	**2**	**2**	**–**	**–**
Under 25 years	–	–	5	5	–	–	–	–	–	–
25 to 34 years	–	–	14	14	1	1	1	1	–	–
35 to 44 years	–	–	8	8	2	2	1	1	–	–
45 to 54 years	–	–	4	4	–	–	–	–	–	–
55 to 64 years	–	–	4	4	–	–	–	–	–	–
65 to 74 years	–	–	2	2	–	–	–	–	–	–
75 years and over	–	–	2	2	–	–	–	–	–	–
HOUSEHOLDER 65 YEARS AND OVER										
Occupied housing units	**9**	**9**	**11**	**11**	**3**	**3**	**2**	**2**	**–**	**–**
1-person households	2	2	6	6	–	–	1	1	–	–
Units in structure:										
1, detached or attached	9	9	11	11	3	3	2	2	–	–
2 or more	–	–	–	–	–	–	–	–	–	–
Mobile home, trailer, or other	–	–	–	–	–	–	–	–	–	–
Specified owner	9	9	7	7	3	3	1	1	–	–
Mean value (dollars)	19 900	19 900	18 600	18 600	37 500	37 500	9 000	9 000	–	–
Specified renter	–	–	4	4	–	–	–	–	–	–
Mean contract rent (dollars)	–	–	50	50	–	–	–	–	–	–
VALUE										
Specified owner-occupied housing units	**33**	**33**	**45**	**45**	**24**	**24**	**12**	**12**	**2**	**2**
Less than $20,000	18	18	13	13	2	2	3	3	2	2
$20,000 to $29,999	6	6	5	5	1	1	1	1	–	–
$30,000 to $39,999	3	3	2	2	3	3	1	1	–	–
$40,000 to $49,999	2	2	1	1	5	5	1	1	–	–
$50,000 to $59,999	–	–	9	9	1	1	1	1	–	–
$60,000 to $69,999	1	1	3	3	1	1	1	1	–	–
$70,000 to $79,999	1	1	2	2	2	2	–	–	–	–
$80,000 to $89,999	–	–	1	1	–	–	1	1	–	–
$90,000 to $99,999	1	1	4	4	–	–	2	2	–	–
$100,000 to $124,999	1	1	3	3	2	2	–	–	–	–
$125,000 to $149,999	–	–	–	–	6	6	1	1	–	–
$150,000 to $174,999	–	–	1	1	–	–	–	–	–	–
$175,000 to $199,999	–	–	–	–	–	–	–	–	–	–
$200,000 to $249,999	–	–	1	1	–	–	–	–	–	–
$250,000 to $299,999	–	–	–	–	–	–	–	–	–	–
$300,000 to $399,999	–	–	–	–	1	1	–	–	–	–
$400,000 to $499,999	–	–	–	–	–	–	–	–	–	–
$500,000 or more	–	–	–	–	–	–	–	–	–	–
Median (dollars)	18 500	18 500	50 900	50 900	57 500	57 500	50 000	50 000	10 000–	10 000–
Mean (dollars)	27 600	27 600	53 000	53 000	84 500	84 500	55 600	55 600	9 000	9 000
Owner-occupied mobile homes or trailers	**–**	**–**	**–**	**–**	**–**	**–**	**2**	**2**	**–**	**–**
Median (dollars)	–	–	–	–	–	–	75 000+	75 000+	–	–
Mean (dollars)	–	–	–	–	–	–	123 800	123 800	–	–
CONTRACT RENT										
Specified renter-occupied housing units	**–**	**–**	**39**	**39**	**3**	**3**	**2**	**2**	**–**	**–**
Less than $100	–	–	12	12	–	–	–	–	–	–
$100 to $149	–	–	7	7	–	–	–	–	–	–
$150 to $199	–	–	1	1	–	–	–	–	–	–
$200 to $249	–	–	1	1	–	–	–	–	–	–
$250 to $299	–	–	2	2	–	–	–	–	–	–
$300 to $349	–	–	–	–	–	–	–	–	–	–
$350 to $399	–	–	–	–	–	–	–	–	–	–
$400 to $449	–	–	–	–	–	–	1	1	–	–
$450 to $499	–	–	–	–	–	–	–	–	–	–
$500 to $549	–	–	1	1	–	–	1	1	–	–
$550 to $599	–	–	–	–	–	–	–	–	–	–
$600 to $649	–	–	–	–	–	–	–	–	–	–
$650 to $699	–	–	–	–	–	–	–	–	–	–
$700 to $749	–	–	–	–	–	–	–	–	–	–
$750 to $999	–	–	–	–	–	–	–	–	–	–
$1,000 or more	–	–	–	–	–	–	–	–	–	–
No cash rent	–	–	15	15	3	3	–	–	–	–
Median (dollars)	–	–	90	90	–	–	462	462	–	–
Mean (dollars)	–	–	117	117	–	–	463	463	–	–
MEALS INCLUDED IN RENT										
Specified renter-occupied housing units	**–**	**–**	**39**	**39**	**3**	**3**	**2**	**2**	**–**	**–**
With meals included in rent	–	–	–	–	–	–	–	–	–	–
No meals included in rent	–	–	24	24	–	–	2	2	–	–
No cash rent	–	–	15	15	3	3	–	–	–	–

TIPSII [UPF] GH11A CENSUS90 71580800 10/20/92 9:02 AM MACHINE: C DATA:CENSUS90*H11ATIPSDA00. 09/18/92 15:05:46 TAPE: NONE FRAME: 491
TSF:CENSUS90*92. 09/18/92 15:11:45 UTF:CENSUS90*93. 09/18/92 15:11:45 META:CENSUS90*H11ATABLES00. 09/18/92 15:32:16

Table 5. **Age of Householder and Financial Characteristics of American Indian, Eskimo, or Aleut Households: 1990**—Con.

[For definitions of terms and meanings of symbols, see text]

American Indian/Alaska Native Area State County	Alaska Native Village Statistical Area—Con.									
	Teller		Tenakee Springs		Tetlin		Togiak		Tok	
	Total	Nome Census Area	Total	Skagway-Yakutat-Angoon Census Area	Total	Southeast Fairbanks Census Area	Total	Dillingham Census Area	Total	Southeast Fairbanks Census Area
Occupied housing units	**33**	**33**	**6**	**6**	**24**	**24**	**125**	**125**	**31**	**31**
AGE OF HOUSEHOLDER										
Owner-occupied housing units	**13**	**13**	**3**	**3**	**23**	**23**	**117**	**117**	**16**	**16**
Under 25 years	–	–	–	–	–	–	8	8	–	–
25 to 34 years	3	3	–	–	1	1	22	22	1	1
35 to 44 years	2	2	–	–	4	4	34	34	5	5
45 to 54 years	4	4	–	–	4	4	18	18	2	2
55 to 64 years	3	3	1	1	6	6	15	15	4	4
65 to 74 years	1	1	1	1	4	4	15	15	2	2
75 years and over	–	–	1	1	4	4	5	5	2	2
Renter-occupied housing units	**20**	**20**	**3**	**3**	**1**	**1**	**8**	**8**	**15**	**15**
Under 25 years	1	1	–	–	–	–	2	2	2	2
25 to 34 years	4	4	–	–	–	–	6	6	3	3
35 to 44 years	4	4	1	1	–	–	–	–	6	6
45 to 54 years	5	5	–	–	–	–	–	–	1	1
55 to 64 years	4	4	1	1	–	–	–	–	1	1
65 to 74 years	2	2	1	1	–	–	–	–	1	1
75 years and over	–	–	–	–	1	1	–	–	1	1
HOUSEHOLDER 65 YEARS AND OVER										
Occupied housing units	**3**	**3**	**3**	**3**	**9**	**9**	**20**	**20**	**6**	**6**
1-person households	1	1	–	–	5	5	1	1	4	4
Units in structure:										
1, detached or attached	3	3	3	3	9	9	20	20	4	4
2 or more	–	–	–	–	–	–	–	–	–	–
Mobile home, trailer, or other	–	–	–	–	–	–	–	–	2	2
Specified owner	1	1	2	2	8	8	20	20	4	4
Mean value (dollars)	9 000	9 000	125 000	125 000	13 500	13 500	99 300	99 300	76 000	76 000
Specified renter	1	1	1	1	1	1	–	–	2	2
Mean contract rent (dollars)	50	50	50	50	–	–	–	–	–	–
VALUE										
Specified owner-occupied housing units	**12**	**12**	**3**	**3**	**22**	**22**	**116**	**116**	**11**	**11**
Less than $20,000	6	6	–	–	21	21	25	25	2	2
$20,000 to $29,999	2	2	–	–	1	1	27	27	2	2
$30,000 to $39,999	2	2	–	–	–	–	16	16	1	1
$40,000 to $49,999	–	–	–	–	–	–	9	9	3	3
$50,000 to $59,999	2	2	–	–	–	–	9	9	–	–
$60,000 to $69,999	–	–	–	–	–	–	2	2	1	1
$70,000 to $79,999	–	–	–	–	–	–	4	4	–	–
$80,000 to $89,999	–	–	1	1	–	–	3	3	–	–
$90,000 to $99,999	–	–	–	–	–	–	3	3	–	–
$100,000 to $124,999	–	–	1	1	–	–	9	9	1	1
$125,000 to $149,999	–	–	1	1	–	–	–	–	–	–
$150,000 to $174,999	–	–	–	–	–	–	1	1	–	–
$175,000 to $199,999	–	–	–	–	–	–	–	–	–	–
$200,000 to $249,999	–	–	–	–	–	–	3	3	1	1
$250,000 to $299,999	–	–	–	–	–	–	–	–	–	–
$300,000 to $399,999	–	–	–	–	–	–	–	–	–	–
$400,000 to $499,999	–	–	–	–	–	–	–	–	–	–
$500,000 or more	–	–	–	–	–	–	5	5	–	–
Median (dollars)	17 500	17 500	112 500	112 500	10 000–	10 000–	33 000	33 000	41 300	41 300
Mean (dollars)	23 500	23 500	111 700	111 700	12 400	12 400	70 900	70 900	57 900	57 900
Owner-occupied mobile homes or trailers	**1**	**1**	**–**	**–**	**–**	**–**	**–**	**–**	**2**	**2**
Median (dollars)	47 500	47 500	–	–	–	–	–	–	42 500	42 500
Mean (dollars)	47 500	47 500	–	–	–	–	–	–	229 500	229 500
CONTRACT RENT										
Specified renter-occupied housing units	**19**	**19**	**3**	**3**	**1**	**1**	**8**	**8**	**15**	**15**
Less than $100	12	12	2	2	–	–	–	–	–	–
$100 to $149	3	3	–	–	–	–	–	–	–	–
$150 to $199	–	–	1	1	–	–	1	1	2	2
$200 to $249	–	–	–	–	–	–	–	–	–	–
$250 to $299	–	–	–	–	–	–	–	–	–	–
$300 to $349	–	–	–	–	–	–	–	–	1	1
$350 to $399	–	–	–	–	–	–	–	–	–	–
$400 to $449	–	–	–	–	–	–	–	–	2	2
$450 to $499	–	–	–	–	–	–	–	–	–	–
$500 to $549	–	–	–	–	–	–	–	–	–	–
$550 to $599	–	–	–	–	–	–	–	–	1	1
$600 to $649	–	–	–	–	–	–	–	–	–	–
$650 to $699	–	–	–	–	–	–	1	1	–	–
$700 to $749	–	–	–	–	–	–	–	–	–	–
$750 to $999	–	–	–	–	–	–	–	–	1	1
$1,000 or more	–	–	–	–	–	–	–	–	–	–
No cash rent	4	4	–	–	1	1	6	6	8	8
Median (dollars)	80–	80–	80–	80–	–	–	425	425	406	406
Mean (dollars)	66	66	88	88	–	–	431	431	420	420
MEALS INCLUDED IN RENT										
Specified renter-occupied housing units	**19**	**19**	**3**	**3**	**1**	**1**	**8**	**8**	**15**	**15**
With meals included in rent	–	–	–	–	–	–	–	–	–	–
No meals included in rent	15	15	3	3	–	–	2	2	7	7
No cash rent	4	4	–	–	1	1	6	6	8	8

TIPSII [UPF] GH11A CENSUS90 71580800 10/20/92 9:02 AM MACHINE: C DATA:CENSUS90*H11ATIPSDA00. 09/18/92 15:05:46 TAPE: NONE FRAME: 492
TSF:CENSUS90*92. 09/18/92 15:11:45 UTF:CENSUS90*93. 09/18/92 15:11:45 META:CENSUS90*H11ATABLES00. 09/18/92 15:32:16

Table 5. **Age of Householder and Financial Characteristics of American Indian, Eskimo, or Aleut Households: 1990**—Con.

[For definitions of terms and meanings of symbols, see text]

American Indian/Alaska Native Area State County	Alaska Native Village Statistical Area—Con.									
	Toksook Bay		Tuluksak		Tuntutuliak		Tununak		Twin Hills	
	Total	Bethel Census Area	Total	Bethel Census Area	Total	Bethel Census Area	Total	Bethel Census Area	Total	Dillingham Census Area
Occupied housing units	**81**	**81**	**65**	**65**	**65**	**65**	**72**	**72**	**23**	**23**
AGE OF HOUSEHOLDER										
Owner-occupied housing units	**67**	**67**	**58**	**58**	**58**	**58**	**59**	**59**	**20**	**20**
Under 25 years	3	3	1	1	1	1	2	2	1	1
25 to 34 years	11	11	10	10	10	10	10	10	8	8
35 to 44 years	9	9	14	14	19	19	12	12	–	–
45 to 54 years	20	20	7	7	10	10	11	11	3	3
55 to 64 years	13	13	11	11	8	8	11	11	3	3
65 to 74 years	8	8	10	10	7	7	8	8	2	2
75 years and over	3	3	5	5	3	3	5	5	3	3
Renter-occupied housing units	**14**	**14**	**7**	**7**	**7**	**7**	**13**	**13**	**3**	**3**
Under 25 years	1	1	–	–	1	1	1	1	–	–
25 to 34 years	9	9	4	4	2	2	6	6	2	2
35 to 44 years	2	2	1	1	2	2	3	3	–	–
45 to 54 years	2	2	–	–	–	–	3	3	–	–
55 to 64 years	–	–	1	1	2	2	–	–	–	–
65 to 74 years	–	–	1	1	–	–	–	–	–	–
75 years and over	–	–	–	–	–	–	–	–	1	1
HOUSEHOLDER 65 YEARS AND OVER										
Occupied housing units	**11**	**11**	**16**	**16**	**10**	**10**	**13**	**13**	**6**	**6**
1-person households	–	–	2	2	1	1	–	–	5	5
Units in structure:										
1, detached or attached	11	11	16	16	10	10	13	13	6	6
2 or more	–	–	–	–	–	–	–	–	–	–
Mobile home, trailer, or other	–	–	–	–	–	–	–	–	–	–
Specified owner	11	11	15	15	10	10	13	13	5	5
Mean value (dollars)	243 000	243 000	56 800	56 800	38 900	38 900	44 600	44 600	14 400	14 400
Specified renter	–	–	–	–	–	–	–	–	1	1
Mean contract rent (dollars)	–	–	–	–	–	–	–	–	–	–
VALUE										
Specified owner-occupied housing units	**64**	**64**	**54**	**54**	**54**	**54**	**55**	**55**	**20**	**20**
Less than $20,000	5	5	29	29	20	20	19	19	10	10
$20,000 to $29,999	3	3	2	2	8	8	4	4	8	8
$30,000 to $39,999	1	1	–	–	2	2	4	4	–	–
$40,000 to $49,999	1	1	–	–	1	1	1	1	1	1
$50,000 to $59,999	3	3	–	–	2	2	1	1	1	1
$60,000 to $69,999	1	1	2	2	1	1	2	2	–	–
$70,000 to $79,999	7	7	9	9	1	1	15	15	–	–
$80,000 to $89,999	5	5	5	5	3	3	2	2	–	–
$90,000 to $99,999	3	3	1	1	10	10	2	2	–	–
$100,000 to $124,999	13	13	6	6	6	6	2	2	–	–
$125,000 to $149,999	3	3	–	–	–	–	1	1	–	–
$150,000 to $174,999	3	3	–	–	–	–	–	–	–	–
$175,000 to $199,999	3	3	–	–	–	–	–	–	–	–
$200,000 to $249,999	3	3	–	–	–	–	–	–	–	–
$250,000 to $299,999	1	1	–	–	–	–	1	1	–	–
$300,000 to $399,999	1	1	–	–	–	–	–	–	–	–
$400,000 to $499,999	–	–	–	–	–	–	–	–	–	–
$500,000 or more	8	8	–	–	–	–	1	1	–	–
Median (dollars)	105 800	105 800	13 300	13 300	28 300	28 300	42 500	42 500	20 000	20 000
Mean (dollars)	167 200	167 200	42 700	42 700	50 000	50 000	61 800	61 800	20 100	20 100
Owner-occupied mobile homes or trailers	**–**	**–**	**–**	**–**	**–**	**–**	**2**	**2**	**–**	**–**
Median (dollars)	–	–	–	–	–	–	10 000	10 000	–	–
Mean (dollars)	–	–	–	–	–	–	10 800	10 800	–	–
CONTRACT RENT										
Specified renter-occupied housing units	**14**	**14**	**6**	**6**	**7**	**7**	**13**	**13**	**3**	**3**
Less than $100	–	–	–	–	3	3	–	–	–	–
$100 to $149	–	–	–	–	–	–	–	–	1	1
$150 to $199	–	–	–	–	1	1	1	1	–	–
$200 to $249	–	–	–	–	–	–	–	–	–	–
$250 to $299	–	–	–	–	–	–	–	–	–	–
$300 to $349	–	–	–	–	–	–	–	–	–	–
$350 to $399	–	–	–	–	–	–	–	–	–	–
$400 to $449	–	–	–	–	–	–	–	–	–	–
$450 to $499	–	–	–	–	–	–	–	–	–	–
$500 to $549	–	–	–	–	–	–	–	–	–	–
$550 to $599	–	–	–	–	–	–	–	–	–	–
$600 to $649	–	–	–	–	–	–	–	–	–	–
$650 to $699	–	–	–	–	–	–	–	–	–	–
$700 to $749	–	–	–	–	–	–	–	–	–	–
$750 to $999	2	2	–	–	–	–	–	–	–	–
$1,000 or more	–	–	–	–	–	–	–	–	–	–
No cash rent	12	12	6	6	3	3	12	12	2	2
Median (dollars)	875	875	–	–	80–	80–	163	163	113	113
Mean (dollars)	875	875	–	–	78	78	163	163	113	113
MEALS INCLUDED IN RENT										
Specified renter-occupied housing units	**14**	**14**	**6**	**6**	**7**	**7**	**13**	**13**	**3**	**3**
With meals included in rent	–	–	–	–	–	–	–	–	–	–
No meals included in rent	2	2	–	–	4	4	1	1	1	1
No cash rent	12	12	6	6	3	3	12	12	2	2

TIPSII [UPF] GH11A CENSUS90 71580800 10/20/92 9:02 AM MACHINE: C DATA:CENSUS90*H11ATIPSDA00. 09/18/92 15:05:46 TAPE: NONE FRAME: 493
TSF:CENSUS90*92. 09/18/92 15:11:45 UTF:CENSUS90*93. 09/18/92 15:11:45 META:CENSUS90*H11ATABLES00. 09/18/92 15:32:16

Table 5. **Age of Householder and Financial Characteristics of American Indian, Eskimo, or Aleut Households: 1990**—Con.

[For definitions of terms and meanings of symbols, see text]

American Indian/Alaska Native Area State County	Alaska Native Village Statistical Area—Con.							
	Tyonek		Ugashik		Ukivok		Unalakleet	
	Total	Kenai Peninsula Borough	Total	Lake and Peninsula Borough	Total	Nome Census Area	Total	Nome Census Area
Occupied housing units	**50**	**50**	**3**	**3**	**–**	**–**	**158**	**158**
AGE OF HOUSEHOLDER								
Owner-occupied housing units	**35**	**35**	**3**	**3**	**–**	**–**	**120**	**120**
Under 25 years	1	1	1	1	–	–	2	2
25 to 34 years	4	4	–	–	–	–	14	14
35 to 44 years	7	7	1	1	–	–	31	31
45 to 54 years	8	8	–	–	–	–	23	23
55 to 64 years	8	8	–	–	–	–	19	19
65 to 74 years	5	5	1	1	–	–	16	16
75 years and over	2	2	–	–	–	–	15	15
Renter-occupied housing units	**15**	**15**	**–**	**–**	**–**	**–**	**38**	**38**
Under 25 years	4	4	–	–	–	–	–	–
25 to 34 years	2	2	–	–	–	–	18	18
35 to 44 years	6	6	–	–	–	–	9	9
45 to 54 years	3	3	–	–	–	–	5	5
55 to 64 years	–	–	–	–	–	–	4	4
65 to 74 years	–	–	–	–	–	–	1	1
75 years and over	–	–	–	–	–	–	1	1
HOUSEHOLDER 65 YEARS AND OVER								
Occupied housing units	**7**	**7**	**1**	**1**	**–**	**–**	**33**	**33**
1-person households	2	2	–	–	–	–	9	9
Units in structure:								
1, detached or attached	7	7	1	1	–	–	32	32
2 or more	–	–	–	–	–	–	1	1
Mobile home, trailer, or other	–	–	–	–	–	–	–	–
Specified owner	7	7	1	1	–	–	30	30
Mean value (dollars)	32 000	32 000	95 000	95 000	–	–	86 200	86 200
Specified renter	–	–	–	–	–	–	2	2
Mean contract rent (dollars)	–	–	–	–	–	–	575	575
VALUE								
Specified owner-occupied housing units	**34**	**34**	**2**	**2**	**–**	**–**	**115**	**115**
Less than $20,000	14	14	–	–	–	–	16	16
$20,000 to $29,999	5	5	–	–	–	–	4	4
$30,000 to $39,999	6	6	–	–	–	–	8	8
$40,000 to $49,999	3	3	–	–	–	–	9	9
$50,000 to $59,999	1	1	–	–	–	–	12	12
$60,000 to $69,999	1	1	1	1	–	–	19	19
$70,000 to $79,999	3	3	–	–	–	–	15	15
$80,000 to $89,999	–	–	–	–	–	–	5	5
$90,000 to $99,999	–	–	1	1	–	–	10	10
$100,000 to $124,999	1	1	–	–	–	–	9	9
$125,000 to $149,999	–	–	–	–	–	–	2	2
$150,000 to $174,999	–	–	–	–	–	–	3	3
$175,000 to $199,999	–	–	–	–	–	–	1	1
$200,000 to $249,999	–	–	–	–	–	–	1	1
$250,000 to $299,999	–	–	–	–	–	–	–	–
$300,000 to $399,999	–	–	–	–	–	–	–	–
$400,000 to $499,999	–	–	–	–	–	–	–	–
$500,000 or more	–	–	–	–	–	–	1	1
Median (dollars)	23 800	23 800	77 500	77 500	–	–	64 300	64 300
Mean (dollars)	33 500	33 500	78 800	78 800	–	–	70 500	70 500
Owner-occupied mobile homes or trailers	**–**	**–**	**–**	**–**	**–**	**–**	**–**	**–**
Median (dollars)	–	–	–	–	–	–	–	–
Mean (dollars)	–	–	–	–	–	–	–	–
CONTRACT RENT								
Specified renter-occupied housing units	**15**	**15**	**–**	**–**	**–**	**–**	**38**	**38**
Less than $100	11	11	–	–	–	–	1	1
$100 to $149	–	–	–	–	–	–	3	3
$150 to $199	1	1	–	–	–	–	1	1
$200 to $249	2	2	–	–	–	–	1	1
$250 to $299	–	–	–	–	–	–	2	2
$300 to $349	–	–	–	–	–	–	2	2
$350 to $399	–	–	–	–	–	–	2	2
$400 to $449	–	–	–	–	–	–	3	3
$450 to $499	–	–	–	–	–	–	1	1
$500 to $549	–	–	–	–	–	–	–	–
$550 to $599	–	–	–	–	–	–	5	5
$600 to $649	–	–	–	–	–	–	–	–
$650 to $699	–	–	–	–	–	–	1	1
$700 to $749	–	–	–	–	–	–	–	–
$750 to $999	–	–	–	–	–	–	–	–
$1,000 or more	–	–	–	–	–	–	–	–
No cash rent	1	1	–	–	–	–	16	16
Median (dollars)	93	93	–	–	–	–	363	363
Mean (dollars)	113	113	–	–	–	–	359	359
MEALS INCLUDED IN RENT								
Specified renter-occupied housing units	**15**	**15**	**–**	**–**	**–**	**–**	**38**	**38**
With meals included in rent	–	–	–	–	–	–	–	–
No meals included in rent	14	14	–	–	–	–	22	22
No cash rent	1	1	–	–	–	–	16	16

TIPSII [UPF] GH11A CENSUS90 71580800 10/20/92 9:02 AM MACHINE: C DATA:CENSUS90*H11ATIPSDA00. 09/18/92 15:05:46 TAPE: NONE FRAME: 494
TSF:CENSUS90*92. 09/18/92 15:11:45 UTF:CENSUS90*93. 09/18/92 15:11:45 META:CENSUS90*H11ATABLES00. 09/18/92 15:32:16

Table 5. **Age of Householder and Financial Characteristics of American Indian, Eskimo, or Aleut Households: 1990**—Con.

[For definitions of terms and meanings of symbols, see text]

American Indian/Alaska Native Area State County	Alaska Native Village Statistical Area—Con.							
	Unalaska		Venetie		Wainwright		Wales	
	Total	Aleutians West Census Area	Total	Yukon-Koyukuk Census Area	Total	North Slope Borough	Total	Nome Census Area
Occupied housing units	**69**	**69**	**43**	**43**	**117**	**117**	**40**	**40**
AGE OF HOUSEHOLDER								
Owner-occupied housing units	**53**	**53**	**39**	**39**	**90**	**90**	**26**	**26**
Under 25 years	2	2	2	2	1	1	1	1
25 to 34 years	10	10	10	10	15	15	2	2
35 to 44 years	15	15	12	12	28	28	6	6
45 to 54 years	6	6	3	3	12	12	3	3
55 to 64 years	12	12	3	3	22	22	4	4
65 to 74 years	4	4	4	4	6	6	6	6
75 years and over	4	4	5	5	6	6	4	4
Renter-occupied housing units	**16**	**16**	**4**	**4**	**27**	**27**	**14**	**14**
Under 25 years	–	–	–	–	3	3	2	2
25 to 34 years	4	4	2	2	13	13	6	6
35 to 44 years	6	6	1	1	4	4	4	4
45 to 54 years	3	3	–	–	5	5	2	2
55 to 64 years	2	2	1	1	1	1	–	–
65 to 74 years	1	1	–	–	1	1	–	–
75 years and over	–	–	–	–	–	–	–	–
HOUSEHOLDER 65 YEARS AND OVER								
Occupied housing units	**9**	**9**	**9**	**9**	**13**	**13**	**10**	**10**
1-person households	2	2	1	1	1	1	1	1
Units in structure:								
1, detached or attached	9	9	9	9	13	13	10	10
2 or more	–	–	–	–	–	–	–	–
Mobile home, trailer, or other	–	–	–	–	–	–	–	–
Specified owner	8	8	9	9	12	12	10	10
Mean value (dollars)	88 100	88 100	30 400	30 400	57 100	57 100	31 500	31 500
Specified renter	1	1	–	–	1	1	–	–
Mean contract rent (dollars)	–	–	–	–	–	–	–	–
VALUE								
Specified owner-occupied housing units	**44**	**44**	**38**	**38**	**90**	**90**	**26**	**26**
Less than $20,000	–	–	21	21	18	18	9	9
$20,000 to $29,999	1	1	6	6	2	2	2	2
$30,000 to $39,999	1	1	4	4	2	2	12	12
$40,000 to $49,999	1	1	1	1	5	5	2	2
$50,000 to $59,999	5	5	3	3	3	3	–	–
$60,000 to $69,999	3	3	1	1	1	1	–	–
$70,000 to $79,999	4	4	–	–	5	5	–	–
$80,000 to $89,999	1	1	1	1	5	5	–	–
$90,000 to $99,999	13	13	1	1	21	21	–	–
$100,000 to $124,999	3	3	–	–	23	23	–	–
$125,000 to $149,999	2	2	–	–	2	2	–	–
$150,000 to $174,999	4	4	–	–	1	1	–	–
$175,000 to $199,999	2	2	–	–	1	1	1	1
$200,000 to $249,999	1	1	–	–	1	1	–	–
$250,000 to $299,999	2	2	–	–	–	–	–	–
$300,000 to $399,999	–	–	–	–	–	–	–	–
$400,000 to $499,999	–	–	–	–	–	–	–	–
$500,000 or more	1	1	–	–	–	–	–	–
Median (dollars)	94 600	94 600	15 000	15 000	91 900	91 900	30 800	30 800
Mean (dollars)	118 100	118 100	24 800	24 800	78 200	78 200	31 800	31 800
Owner-occupied mobile homes or trailers	**7**	**7**	**–**	**–**	**–**	**–**	**–**	**–**
Median (dollars)	37 500	37 500	–	–	–	–	–	–
Mean (dollars)	35 800	35 800	–	–	–	–	–	–
CONTRACT RENT								
Specified renter-occupied housing units	**15**	**15**	**4**	**4**	**27**	**27**	**14**	**14**
Less than $100	–	–	1	1	–	–	2	2
$100 to $149	1	1	–	–	–	–	1	1
$150 to $199	–	–	–	–	–	–	1	1
$200 to $249	–	–	–	–	3	3	2	2
$250 to $299	–	–	–	–	6	6	–	–
$300 to $349	–	–	–	–	1	1	–	–
$350 to $399	–	–	–	–	1	1	1	1
$400 to $449	1	1	–	–	3	3	–	–
$450 to $499	–	–	–	–	–	–	–	–
$500 to $549	3	3	–	–	–	–	–	–
$550 to $599	–	–	–	–	–	–	–	–
$600 to $649	–	–	–	–	–	–	–	–
$650 to $699	–	–	–	–	–	–	–	–
$700 to $749	1	1	–	–	–	–	–	–
$750 to $999	2	2	–	–	1	1	–	–
$1,000 or more	1	1	–	–	–	–	–	–
No cash rent	6	6	3	3	12	12	7	7
Median (dollars)	521	521	80–	80–	269	269	188	188
Mean (dollars)	643	643	50	50	334	334	170	170
MEALS INCLUDED IN RENT								
Specified renter-occupied housing units	**15**	**15**	**4**	**4**	**27**	**27**	**14**	**14**
With meals included in rent	1	1	–	–	–	–	–	–
No meals included in rent	8	8	1	1	15	15	7	7
No cash rent	6	6	3	3	12	12	7	7

TIPSII [UPF] GH11A CENSUS90 71580800 10/20/92 9:02 AM MACHINE: C DATA:CENSUS90*H11ATIPSDA00. 09/18/92 15:05:46 TAPE: NONE FRAME: 495
TSF:CENSUS90*92. 09/18/92 15:11:45 UTF:CENSUS90*93. 09/18/92 15:11:45 META:CENSUS90*H11ATABLES00. 09/18/92 15:32:16

Table 5. **Age of Householder and Financial Characteristics of American Indian, Eskimo, or Aleut Households: 1990**—Con.

[For definitions of terms and meanings of symbols, see text]

American Indian/Alaska Native Area State County	Alaska Native Village Statistical Area—Con.						Alaska Native Regional Corporation		
	White Mountain		Wiseman		Yakutat				
	Total	Nome Census Area	Total	Yukon-Koyukuk Census Area	Total	Skagway-Yakutat-Angoon Census Area	Ahtna	Aleut	Arctic Slope
Occupied housing units	**51**	**51**	**–**	**–**	**91**	**91**	**188**	**602**	**1 024**
AGE OF HOUSEHOLDER									
Owner-occupied housing units	**33**	**33**	**–**	**–**	**58**	**58**	**134**	**489**	**581**
Under 25 years	1	1	–	–	3	3	6	22	23
25 to 34 years	8	8	–	–	8	8	17	113	100
35 to 44 years	8	8	–	–	19	19	24	139	143
45 to 54 years	5	5	–	–	11	11	21	73	102
55 to 64 years	4	4	–	–	6	6	24	79	115
65 to 74 years	3	3	–	–	5	5	15	45	63
75 years and over	4	4	–	–	6	6	27	18	35
Renter-occupied housing units	**18**	**18**	**–**	**–**	**33**	**33**	**54**	**113**	**443**
Under 25 years	2	2	–	–	4	4	4	14	53
25 to 34 years	3	3	–	–	6	6	18	46	163
35 to 44 years	4	4	–	–	7	7	14	28	106
45 to 54 years	4	4	–	–	7	7	5	10	58
55 to 64 years	3	3	–	–	2	2	2	12	35
65 to 74 years	2	2	–	–	6	6	9	3	19
75 years and over	–	–	–	–	1	1	2	–	9
HOUSEHOLDER 65 YEARS AND OVER									
Occupied housing units	**9**	**9**	**–**	**–**	**18**	**18**	**53**	**66**	**126**
1-person households	2	2	–	–	11	11	24	21	28
Units in structure:									
1, detached or attached	8	8	–	–	12	12	39	66	113
2 or more	–	–	–	–	4	4	7	–	12
Mobile home, trailer, or other	1	1	–	–	2	2	7	–	1
Specified owner	6	6	–	–	10	10	26	57	95
Mean value (dollars)	42 200	42 200	–	–	90 800	90 800	57 500	80 300	84 600
Specified renter	2	2	–	–	7	7	11	3	28
Mean contract rent (dollars)	90	90	–	–	297	297	215	369	232
VALUE									
Specified owner-occupied housing units	**31**	**31**	**–**	**–**	**50**	**50**	**86**	**427**	**555**
Less than $20,000	14	14	–	–	1	1	22	18	52
$20,000 to $29,999	2	2	–	–	1	1	7	9	43
$30,000 to $39,999	1	1	–	–	4	4	4	12	27
$40,000 to $49,999	–	–	–	–	7	7	5	15	33
$50,000 to $59,999	3	3	–	–	6	6	9	33	30
$60,000 to $69,999	8	8	–	–	15	15	5	36	37
$70,000 to $79,999	2	2	–	–	3	3	3	56	34
$80,000 to $89,999	–	–	–	–	2	2	4	97	42
$90,000 to $99,999	–	–	–	–	3	3	13	66	106
$100,000 to $124,999	1	1	–	–	4	4	12	39	98
$125,000 to $149,999	–	–	–	–	2	2	1	3	10
$150,000 to $174,999	–	–	–	–	1	1	–	17	21
$175,000 to $199,999	–	–	–	–	–	–	–	9	8
$200,000 to $249,999	–	–	–	–	–	–	1	6	7
$250,000 to $299,999	–	–	–	–	–	–	–	7	4
$300,000 to $399,999	–	–	–	–	1	1	–	3	1
$400,000 to $499,999	–	–	–	–	–	–	–	–	1
$500,000 or more	–	–	–	–	–	–	–	1	1
Median (dollars)	23 800	23 800	–	–	64 300	64 300	52 800	83 600	85 100
Mean (dollars)	37 900	37 900	–	–	74 500	74 500	59 000	90 200	82 300
Owner-occupied mobile homes or trailers	**–**	**–**	**–**	**–**	**5**	**5**	**20**	**24**	**4**
Median (dollars)	–	–	–	–	10 000–	10 000–	16 700	40 000	42 500
Mean (dollars)	–	–	–	–	9 700	9 700	37 600	39 600	85 800
CONTRACT RENT									
Specified renter-occupied housing units	**18**	**18**	**–**	**–**	**33**	**33**	**49**	**110**	**443**
Less than $100	9	9	–	–	2	2	2	1	15
$100 to $149	1	1	–	–	2	2	17	12	59
$150 to $199	1	1	–	–	–	–	2	–	12
$200 to $249	–	–	–	–	–	–	3	1	21
$250 to $299	–	–	–	–	2	2	3	1	43
$300 to $349	–	–	–	–	3	3	2	6	29
$350 to $399	–	–	–	–	5	5	2	8	12
$400 to $449	–	–	–	–	7	7	5	7	27
$450 to $499	–	–	–	–	1	1	1	3	8
$500 to $549	–	–	–	–	4	4	2	7	12
$550 to $599	–	–	–	–	1	1	–	8	7
$600 to $649	–	–	–	–	1	1	–	6	25
$650 to $699	–	–	–	–	–	–	–	1	14
$700 to $749	–	–	–	–	1	1	–	2	12
$750 to $999	–	–	–	–	–	–	–	3	42
$1,000 or more	–	–	–	–	–	–	–	1	8
No cash rent	7	7	–	–	4	4	10	43	97
Median (dollars)	86	86	–	–	402	402	163	416	324
Mean (dollars)	86	86	–	–	387	387	231	434	420
MEALS INCLUDED IN RENT									
Specified renter-occupied housing units	**18**	**18**	**–**	**–**	**33**	**33**	**49**	**110**	**443**
With meals included in rent	–	–	–	–	–	–	1	1	9
No meals included in rent	11	11	–	–	29	29	38	66	337
No cash rent	7	7	–	–	4	4	10	43	97

TIPSII [UPF] GH11A CENSUS90 71580800 10/20/92 9:02 AM MACHINE: C DATA:CENSUS90*H11ATIPSDA00. 09/18/92 15:05:46 TAPE: NONE FRAME: 496
TSF:CENSUS90*92. 09/18/92 15:11:45 UTF:CENSUS90*93. 09/18/92 15:11:45 META:CENSUS90*H11ATABLES00. 09/18/92 15:32:16

Table 5. **Age of Householder and Financial Characteristics of American Indian, Eskimo, or Aleut Households: 1990**—Con.

[For definitions of terms and meanings of symbols, see text]

American Indian/Alaska Native Area State County	Alaska Native Regional Corporation—Con.								
	Bering Straits	Bristol Bay	Calista	Chugach	Cook Inlet	Doyon	Koniag	NANA	Sealaska
Occupied housing units	**1 481**	**1 267**	**3 788**	**398**	**5 165**	**3 037**	**647**	**1 136**	**3 224**
AGE OF HOUSEHOLDER									
Owner-occupied housing units	**986**	**964**	**2 666**	**267**	**2 066**	**1 724**	**428**	**752**	**1 670**
Under 25 years	37	39	89	9	62	66	25	23	68
25 to 34 years	159	234	534	68	473	380	73	128	322
35 to 44 years	235	221	632	70	622	467	110	174	429
45 to 54 years	186	170	473	44	474	299	93	123	318
55 to 64 years	178	133	421	47	254	241	71	144	278
65 to 74 years	108	108	333	21	138	158	35	95	156
75 years and over	83	59	184	8	43	113	21	65	99
Renter-occupied housing units	**495**	**303**	**1 122**	**131**	**3 099**	**1 313**	**219**	**384**	**1 554**
Under 25 years	38	50	123	21	509	210	36	55	241
25 to 34 years	177	113	438	43	1 077	484	68	169	450
35 to 44 years	125	62	246	27	791	283	50	88	382
45 to 54 years	72	34	128	17	355	135	16	44	219
55 to 64 years	44	18	85	15	210	95	22	18	125
65 to 74 years	25	15	56	4	112	57	19	5	91
75 years and over	14	11	46	4	45	49	8	5	46
HOUSEHOLDER 65 YEARS AND OVER									
Occupied housing units	**230**	**193**	**619**	**37**	**338**	**377**	**83**	**170**	**392**
1-person households	45	54	107	18	155	165	43	32	161
Units in structure:									
1, detached or attached	218	180	602	28	152	286	54	167	254
2 or more	9	13	17	8	141	81	27	1	108
Mobile home, trailer, or other	3	–	–	1	45	10	2	2	30
Specified owner	180	152	492	26	116	243	49	153	209
Mean value (dollars)	58 600	72 800	59 100	73 900	81 100	40 900	83 800	78 900	77 900
Specified renter	38	25	101	8	154	106	26	9	137
Mean contract rent (dollars)	288	174	161	312	346	281	284	196	335
VALUE									
Specified owner-occupied housing units	**927**	**844**	**2 462**	**199**	**1 336**	**1 490**	**361**	**704**	**1 146**
Less than $20,000	192	133	728	19	36	510	7	125	34
$20,000 to $29,999	129	101	306	10	25	196	10	59	39
$30,000 to $39,999	91	81	172	12	51	113	21	62	53
$40,000 to $49,999	48	50	114	13	84	78	29	37	90
$50,000 to $59,999	103	71	140	4	109	109	38	56	144
$60,000 to $69,999	102	29	107	9	137	82	20	117	125
$70,000 to $79,999	65	42	202	20	177	66	34	55	98
$80,000 to $89,999	61	54	198	25	160	92	57	35	137
$90,000 to $99,999	46	49	143	34	144	93	29	22	109
$100,000 to $124,999	48	85	171	26	193	76	46	55	154
$125,000 to $149,999	19	40	51	13	113	22	22	27	89
$150,000 to $174,999	12	46	44	7	56	25	16	31	33
$175,000 to $199,999	4	10	16	–	16	3	13	7	15
$200,000 to $249,999	3	27	16	5	21	10	13	7	15
$250,000 to $299,999	–	11	12	1	9	4	3	4	3
$300,000 to $399,999	1	1	4	1	3	1	2	–	4
$400,000 to $499,999	–	–	1	–	1	1	–	–	1
$500,000 or more	3	14	37	–	1	9	1	5	3
Median (dollars)	50 300	54 600	41 600	85 000	83 100	32 700	83 800	62 400	79 100
Mean (dollars)	54 900	82 300	62 800	83 800	90 400	51 300	94 600	68 900	85 800
Owner-occupied mobile homes or trailers	**9**	**5**	**23**	**42**	**466**	**82**	**33**	**8**	**325**
Median (dollars)	22 500	27 500	14 200	21 000	13 800	15 800	31 300	60 000	14 700
Mean (dollars)	26 700	33 500	19 000	29 100	21 800	25 700	41 000	67 700	25 100
CONTRACT RENT									
Specified renter-occupied housing units	**492**	**292**	**1 107**	**130**	**3 069**	**1 294**	**218**	**379**	**1 550**
Less than $100	48	11	279	4	43	97	15	12	68
$100 to $149	17	40	51	14	31	51	6	22	57
$150 to $199	19	20	45	8	67	77	7	10	89
$200 to $249	11	11	29	14	126	74	19	13	133
$250 to $299	7	14	42	8	170	92	9	10	79
$300 to $349	8	7	30	5	290	133	17	18	109
$350 to $399	16	12	25	8	456	151	16	8	116
$400 to $449	7	12	28	11	417	121	15	6	135
$450 to $499	23	10	13	8	391	104	8	15	118
$500 to $549	27	11	38	13	277	86	9	11	159
$550 to $599	15	3	14	4	230	48	13	–	91
$600 to $649	20	17	21	3	130	32	10	13	77
$650 to $699	17	7	21	2	105	23	12	13	72
$700 to $749	20	9	16	3	62	15	10	13	46
$750 to $999	51	14	70	6	134	26	25	53	88
$1,000 or more	9	2	24	1	42	5	7	23	15
No cash rent	177	92	361	18	98	159	20	139	98
Median (dollars)	502	314	196	361	434	363	425	514	421
Mean (dollars)	482	377	322	380	459	364	483	565	434
MEALS INCLUDED IN RENT									
Specified renter-occupied housing units	**492**	**292**	**1 107**	**130**	**3 069**	**1 294**	**218**	**379**	**1 550**
With meals included in rent	–	2	3	–	17	6	1	–	10
No meals included in rent	315	198	743	112	2 954	1 129	197	240	1 442
No cash rent	177	92	361	18	98	159	20	139	98

TIPSII [UPF] GH11A CENSUS90 71580800 10/20/92 9:02 AM MACHINE: C DATA:CENSUS90*H11ATIPSDA00. 09/18/92 15:05:46 TAPE: NONE FRAME: 497
TSF:CENSUS90*92. 09/18/92 15:11:45 UTF:CENSUS90*93. 09/18/92 15:11:45 META:CENSUS90*H11ATABLES00. 09/18/92 15:32:16

Table 6. **Percent of American Indian, Eskimo, or Aleut Households Allocated or Substituted: 1990**

[For definitions of terms and meanings of symbols, see text]

American Indian/ Alaska Native Area State County	Total	Substituted	Percent allocated or substituted				
			Rooms	Units in structure	Tenure	Value, specified owner	Contract rent, specified renter
AMERICAN INDIAN RESERVATION AND TRUST LAND							
All areas	112 209	1 884	3.3	2.3	4.2	12.2	5.9
Acoma Pueblo and Trust Lands, NM	586	23	4.4	4.3	5.1	6.5	–
Acoma Pueblo	586	23	4.4	4.3	5.1	6.5	–
New Mexico	586	23	4.4	4.3	5.1	6.5	–
Cibola County	586	23	4.4	4.3	5.1	6.5	–
Acoma Trust Lands	–	–	–	–	–	–	–
New Mexico	–	–	–	–	–	–	–
Cibola County	–	–	–	–	–	–	–
Agua Caliente Reservation	52	1	7.7	5.8	9.6	11.1	12.5
California	52	1	7.7	5.8	9.6	11.1	12.5
Riverside County	52	1	7.7	5.8	9.6	11.1	12.5
Alabama and Coushatta Reservation	143	1	.7	2.1	7.0	5.7	12.5
Texas	143	1	.7	2.1	7.0	5.7	12.5
Polk County	143	1	.7	2.1	7.0	5.7	12.5
Alamo Navajo Reservation	256	13	5.9	5.1	6.3	10.0	13.8
New Mexico	256	13	5.9	5.1	6.3	10.0	13.8
Socorro County	256	13	5.9	5.1	6.3	10.0	13.8
Allegany Reservation	395	1	2.3	3.3	3.5	8.0	3.3
New York	395	1	2.3	3.3	3.5	8.0	3.3
Cattaraugus County	395	1	2.3	3.3	3.5	8.0	3.3
Alturas Rancheria	3	–	–	–	–	100.0	–
California	3	–	–	–	–	100.0	–
Modoc County	3	–	–	–	–	100.0	–
Annette Islands Reserve	348	–	–	–	.3	1.9	7.1
Alaska	348	–	–	–	.3	1.9	7.1
Prince of Wales-Outer Ketchikan Census Area	348	–	–	–	.3	1.9	7.1
Augustine Reservation	–	–	–	–	–	–	–
California	–	–	–	–	–	–	–
Riverside County	–	–	–	–	–	–	–
Bad River Reservation	285	–	5.6	–	3.5	8.8	2.0
Wisconsin	285	–	5.6	–	3.5	8.8	2.0
Ashland County	285	–	5.6	–	3.5	8.8	2.0
Iron County	–	–	–	–	–	–	–
Barona Rancheria	90	–	1.1	1.1	12.2	7.1	6.7
California	90	–	1.1	1.1	12.2	7.1	6.7
San Diego County	90	–	1.1	1.1	12.2	7.1	6.7
Bay Mills Reservation	104	–	1.0	1.9	–	7.1	–
Michigan	104	–	1.0	1.9	–	7.1	–
Chippewa County	104	–	1.0	1.9	–	7.1	–
Benton Paiute Reservation	24	–	–	–	–	–	–
California	24	–	–	–	–	–	–
Mono County	24	–	–	–	–	–	–
Berry Creek Rancheria	1	–	–	–	–	–	–
California	1	–	–	–	–	–	–
Butte County	1	–	–	–	–	–	–
Big Bend Rancheria	2	–	–	–	50.0	–	–
California	2	–	–	–	50.0	–	–
Shasta County	2	–	–	–	50.0	–	–
Big Cypress Reservation	142	2	1.4	1.4	3.5	8.3	8.3
Florida	142	2	1.4	1.4	3.5	8.3	8.3
Broward County	–	–	–	–	–	–	–
Hendry County	142	2	1.4	1.4	3.5	8.3	8.3
Big Lagoon Rancheria	7	–	–	–	–	–	–
California	7	–	–	–	–	–	–
Humboldt County	7	–	–	–	–	–	–
Big Pine Rancheria	96	1	1.0	1.0	5.2	2.6	–
California	96	1	1.0	1.0	5.2	2.6	–
Inyo County	96	1	1.0	1.0	5.2	2.6	–
Big Sandy Rancheria	12	–	8.3	8.3	–	–	–
California	12	–	8.3	8.3	–	–	–
Fresno County	12	–	8.3	8.3	–	–	–
Big Valley Rancheria	28	–	–	–	–	–	–
California	28	–	–	–	–	–	–
Lake County	28	–	–	–	–	–	–
Bishop Rancheria	320	2	.9	.9	3.8	4.4	3.3
California	320	2	.9	.9	3.8	4.4	3.3
Inyo County	320	2	.9	.9	3.8	4.4	3.3
Blackfeet Reservation	1 872	17	1.3	1.1	1.8	5.9	4.7
Montana	1 872	17	1.3	1.1	1.8	5.9	4.7
Glacier County	1 730	16	1.3	1.2	1.7	6.0	4.9
Pondera County	142	1	.7	.7	2.1	3.2	2.1
Blue Lake Rancheria	12	–	–	–	–	–	–
California	12	–	–	–	–	–	–
Humboldt County	12	–	–	–	–	–	–
Bois Forte (Nett Lake) Reservation	106	1	1.9	.9	2.8	2.4	2.0
Minnesota	106	1	1.9	.9	2.8	2.4	2.0
Koochiching County	21	1	4.8	4.8	4.8	8.3	25.0
St. Louis County	85	–	1.2	–	2.4	–	–
Bridgeport Colony	15	–	–	–	6.7	–	14.3
California	15	–	–	–	6.7	–	14.3
Mono County	15	–	–	–	6.7	–	14.3

TIPSII [UPF] GH11A CENSUS90 71580800 10/20/92 9:02 AM MACHINE: C DATA:CENSUS90*H11ATIPSDA00. 09/18/92 15:05:46 TAPE: NONE FRAME: 498
TSF:CENSUS90*92. 09/18/92 15:11:45 UTF:CENSUS90*93. 09/18/92 15:11:45 META:CENSUS90*H11ATABLES00. 09/18/92 15:32:16

Table 6. **Percent of American Indian, Eskimo, or Aleut Households Allocated or Substituted: 1990**—Con.

[For definitions of terms and meanings of symbols, see text]

American Indian/ Alaska Native Area State County	Total	Substituted	Percent allocated or substituted				
			Rooms	Units in structure	Tenure	Value, specified owner	Contract rent, specified renter
AMERICAN INDIAN RESERVATION AND TRUST LAND—Con.							
Brighton Reservation	129	–	18.6	.8	17.1	37.6	12.5
Florida	129	–	18.6	.8	17.1	37.6	12.5
Glades County	129	–	18.6	.8	17.1	37.6	12.5
Burns Paiute Reservation and Trust Lands, OR	42	–	–	–	2.4	7.1	–
Burns Paiute Reservation	42	–	–	–	2.4	7.1	–
Oregon	42	–	–	–	2.4	7.1	–
Harney County	42	–	–	–	2.4	7.1	–
Burns Paiute Trust Lands	–	–	–	–	–	–	–
Oregon	–	–	–	–	–	–	–
Harney County	–	–	–	–	–	–	–
Cabazon Reservation	6	–	–	–	16.7	–	–
California	6	–	–	–	16.7	–	–
Riverside County	6	–	–	–	16.7	–	–
Cahuilla Reservation	29	–	–	–	3.4	–	–
California	29	–	–	–	3.4	–	–
Riverside County	29	–	–	–	3.4	–	–
Campo Reservation	50	–	–	–	–	20.0	–
California	50	–	–	–	–	20.0	–
San Diego County	50	–	–	–	–	20.0	–
Camp Verde Reservation	142	1	2.1	.7	1.4	3.6	4.7
Arizona	142	1	2.1	.7	1.4	3.6	4.7
Yavapai County	142	1	2.1	.7	1.4	3.6	4.7
Canoncito Reservation	270	8	3.7	3.0	4.8	57.7	5.6
New Mexico	270	8	3.7	3.0	4.8	57.7	5.6
Bernalillo County	241	7	2.9	2.9	3.7	60.6	5.6
Cibola County	29	1	10.3	3.4	13.8	20.0	–
Sandoval County	–	–	–	–	–	–	–
Capitan Grande Reservation	–	–	–	–	–	–	–
California	–	–	–	–	–	–	–
San Diego County	–	–	–	–	–	–	–
Carson Colony	74	–	1.4	–	1.4	9.3	–
Nevada	74	–	1.4	–	1.4	9.3	–
Carson City	74	–	1.4	–	1.4	9.3	–
Catawba Reservation (state)	51	–	–	2.0	2.0	10.7	–
South Carolina	51	–	–	2.0	2.0	10.7	–
York County	51	–	–	2.0	2.0	10.7	–
Cattaraugus Reservation	677	3	3.7	6.8	3.2	14.9	7.7
New York	677	3	3.7	6.8	3.2	14.9	7.7
Cattaraugus County	102	–	2.0	–	–	24.2	4.8
Chautauqua County	9	–	33.3	–	33.3	75.0	–
Erie County	566	3	3.5	8.1	3.4	11.1	8.3
Cedarville Rancheria	4	–	–	–	25.0	–	–
California	4	–	–	–	25.0	–	–
Modoc County	4	–	–	–	25.0	–	–
Chehalis Reservation	96	–	–	–	–	7.1	–
Washington	96	–	–	–	–	7.1	–
Grays Harbor County	88	–	–	–	–	8.3	–
Thurston County	8	–	–	–	–	–	–
Chemehuevi Reservation	34	–	–	–	–	–	–
California	34	–	–	–	–	–	–
San Bernardino County	34	–	–	–	–	–	–
Cheyenne River Reservation	1 293	5	.9	.4	1.3	2.6	1.3
South Dakota	1 293	5	.9	.4	1.3	2.6	1.3
Dewey County	972	3	.8	.3	1.1	3.1	1.0
Ziebach County	321	2	.9	.6	1.9	1.6	2.3
Chicken Ranch Rancheria	3	–	33.3	–	–	–	–
California	3	–	33.3	–	–	–	–
Tuolumne County	3	–	33.3	–	–	–	–
Chitimacha Reservation	82	–	–	–	2.4	2.1	–
Louisiana	82	–	–	–	2.4	2.1	–
St. Mary Parish	82	–	–	–	2.4	2.1	–
Cochiti Pueblo	173	1	12.7	1.2	.6	23.0	7.1
New Mexico	173	1	12.7	1.2	.6	23.0	7.1
Sandoval County	173	1	12.7	1.2	.6	23.0	7.1
Santa Fe County	–	–	–	–	–	–	–
Cocopah Reservation	98	1	2.0	1.0	3.1	18.0	7.4
Arizona	98	1	2.0	1.0	3.1	18.0	7.4
Yuma County	98	1	2.0	1.0	3.1	18.0	7.4
Coeur d'Alene Reservation and Trust Lands, ID	240	1	1.7	.4	2.1	8.2	2.6
Coeur d'Alene Reservation	240	1	1.7	.4	2.1	8.2	2.6
Idaho	240	1	1.7	.4	2.1	8.2	2.6
Benewah County	174	1	2.3	.6	2.3	10.1	3.2
Kootenai County	66	–	–	–	1.5	3.2	–
Coeur d'Alene Trust Lands	–	–	–	–	–	–	–
Idaho	–	–	–	–	–	–	–
Kootenai County	–	–	–	–	–	–	–
Cold Springs Rancheria	42	–	–	–	–	–	–
California	42	–	–	–	–	–	–
Fresno County	42	–	–	–	–	–	–

TIPSII [UPF] GH11A CENSUS90 71580800 10/20/92 9:02 AM MACHINE: C DATA:CENSUS90*H11ATIPSDA00. 09/18/92 15:05:46 TAPE: NONE FRAME: 499
TSF:CENSUS90*92. 09/18/92 15:11:45 UTF:CENSUS90*93. 09/18/92 15:11:45 META:CENSUS90*H11ATABLES00. 09/18/92 15:32:16

Table 6. **Percent of American Indian, Eskimo, or Aleut Households Allocated or Substituted: 1990**—Con.

[For definitions of terms and meanings of symbols, see text]

American Indian/Alaska Native Area State County	Total	Substituted	Percent allocated or substituted				
			Rooms	Units in structure	Tenure	Value, specified owner	Contract rent, specified renter
AMERICAN INDIAN RESERVATION AND TRUST LAND—Con.							
Colorado River Reservation	652	5	6.6	1.7	8.0	14.7	8.6
Arizona	647	5	6.6	1.7	8.0	14.7	8.7
La Paz County	647	5	6.6	1.7	8.0	14.7	8.7
California	5	–	–	–	–	–	–
Riverside County	–	–	–	–	–	–	–
San Bernardino County	5	–	–	–	–	–	–
Colusa (Cachil Dehe) Rancheria	9	–	–	–	–	–	–
California	9	–	–	–	–	–	–
Colusa County	9	–	–	–	–	–	–
Colville Reservation	1 196	6	1.8	.8	1.6	7.3	5.5
Washington	1 196	6	1.8	.8	1.6	7.3	5.5
Ferry County	336	1	.6	.3	.9	2.1	.9
Okanogan County	860	5	2.2	.9	1.9	9.1	7.0
Coos, Lower Umpqua, and Siuslaw Reservation	1	–	–	–	–	–	–
Oregon	1	–	–	–	–	–	–
Coos County	1	–	–	–	–	–	–
Cortina Rancheria	8	–	–	–	–	33.3	–
California	8	–	–	–	–	33.3	–
Colusa County	8	–	–	–	–	33.3	–
Coushatta Reservation	12	–	–	8.3	–	–	–
Louisiana	12	–	–	8.3	–	–	–
Allen Parish	12	–	–	8.3	–	–	–
Cow Creek Reservation	5	–	–	–	–	–	–
Oregon	5	–	–	–	–	–	–
Douglas County	5	–	–	–	–	–	–
Coyote Valley Reservation	32	–	–	3.1	3.1	50.0	3.8
California	32	–	–	3.1	3.1	50.0	3.8
Mendocino County	32	–	–	3.1	3.1	50.0	3.8
Crow Reservation and Trust Lands, MT	1 077	10	1.6	1.6	3.5	6.0	3.2
Crow Reservation	1 077	10	1.6	1.6	3.5	6.0	3.2
Montana	1 077	10	1.6	1.6	3.5	6.0	3.2
Big Horn County	1 048	10	1.5	1.6	3.5	5.7	2.9
Yellowstone County	29	–	3.4	–	3.4	33.3	100.0
Crow Trust Lands	–	–	–	–	–	–	–
Montana	–	–	–	–	–	–	–
Big Horn County	–	–	–	–	–	–	–
Treasure County	–	–	–	–	–	–	–
Yellowstone County	–	–	–	–	–	–	–
Crow Creek Reservation	352	7	2.0	2.8	2.6	3.9	2.6
South Dakota	352	7	2.0	2.8	2.6	3.9	2.6
Buffalo County	311	5	1.6	2.3	2.3	4.3	2.3
Hughes County	26	–	–	–	–	–	–
Hyde County	15	2	13.3	20.0	13.3	–	9.1
Cuyapaipe Reservation	–	–	–	–	–	–	–
California	–	–	–	–	–	–	–
San Diego County	–	–	–	–	–	–	–
Deer Creek Reservation	1	–	–	–	–	–	–
Minnesota	1	–	–	–	–	–	–
Itasca County	1	–	–	–	–	–	–
Devils Lake Sioux Reservation	627	6	2.1	1.3	3.8	8.5	10.8
North Dakota	627	6	2.1	1.3	3.8	8.5	10.8
Benson County	626	6	2.1	1.3	3.8	8.5	10.8
Eddy County	1	–	–	–	–	–	–
Nelson County	–	–	–	–	–	–	–
Ramsey County	–	–	–	–	–	–	–
Dresslerville Colony	52	–	1.9	–	1.9	8.6	11.1
Nevada	52	–	1.9	–	1.9	8.6	11.1
Douglas County	52	–	1.9	–	1.9	8.6	11.1
Dry Creek Rancheria	7	1	28.6	14.3	28.6	–	–
California	7	1	28.6	14.3	28.6	–	–
Sonoma County	7	1	28.6	14.3	28.6	–	–
Duck Valley Reservation	317	2	.6	.6	1.3	3.1	–
Idaho	48	1	2.1	2.1	2.1	–	–
Owyhee County	48	1	2.1	2.1	2.1	–	–
Nevada	269	1	.4	.4	1.1	3.7	–
Elko County	269	1	.4	.4	1.1	3.7	–
Duckwater Reservation	43	–	–	–	2.3	–	–
Nevada	43	–	–	–	2.3	–	–
Nye County	43	–	–	–	2.3	–	–
Eastern Cherokee Reservation	1 786	15	2.0	2.9	3.5	3.8	6.6
North Carolina	1 786	15	2.0	2.9	3.5	3.8	6.6
Cherokee County	24	1	8.3	12.5	12.5	–	33.3
Graham County	95	–	1.1	2.1	3.2	2.1	–
Haywood County	–	–	–	–	–	–	–
Jackson County	766	6	2.0	2.6	3.3	3.6	7.8
Swain County	901	8	1.9	3.0	3.6	4.2	5.7
Elk Valley Rancheria	12	–	–	–	–	–	–
California	12	–	–	–	–	–	–
Del Norte County	12	–	–	–	–	–	–
Ely Colony	16	–	–	–	25.0	–	–
Nevada	16	–	–	–	25.0	–	–
White Pine County	16	–	–	–	25.0	–	–
Enterprise Rancheria	2	–	–	–	–	–	–
California	2	–	–	–	–	–	–
Butte County	2	–	–	–	–	–	–

TIPSII [UPF] GH11A CENSUS90 71580800 10/20/92 9:02 AM MACHINE: C DATA:CENSUS90*H11ATIPSDA00. 09/18/92 15:05:46 TAPE: NONE FRAME: 500
TSF:CENSUS90*92. 09/18/92 15:11:45 UTF:CENSUS90*93. 09/18/92 15:11:45 META:CENSUS90*H11ATABLES00. 09/18/92 15:32:16

Table 6. **Percent of American Indian, Eskimo, or Aleut Households Allocated or Substituted: 1990**—Con.

[For definitions of terms and meanings of symbols, see text]

American Indian/Alaska Native Area State County	Total	Substituted	Percent allocated or substituted				
			Rooms	Units in structure	Tenure	Value, specified owner	Contract rent, specified renter
AMERICAN INDIAN RESERVATION AND TRUST LAND—Con.							
Fallon Colony	50	–	–	2.0	–	6.7	3.7
Nevada	50	–	–	2.0	–	6.7	3.7
Churchill County	50	–	–	2.0	–	6.7	3.7
Fallon Reservation	120	–	.8	.8	–	7.8	–
Nevada	120	–	.8	.8	–	7.8	–
Churchill County	120	–	.8	.8	–	7.8	–
Flandreau Reservation	78	1	2.6	1.3	1.3	–	–
South Dakota	78	1	2.6	1.3	1.3	–	–
Moody County	78	1	2.6	1.3	1.3	–	–
Flathead Reservation	1 732	5	1.3	.5	.9	3.9	1.7
Montana	1 732	5	1.3	.5	.9	3.9	1.7
Flathead County	3	–	–	–	–	–	–
Lake County	1 489	3	.9	.4	.7	3.1	1.3
Missoula County	86	1	3.5	1.2	3.5	6.8	–
Sanders County	154	1	3.9	.6	1.9	9.1	8.6
Fond du Lac Reservation	342	1	1.5	.3	1.5	8.7	8.4
Minnesota	342	1	1.5	.3	1.5	8.7	8.4
Carlton County	261	1	1.1	.4	1.9	9.3	4.4
St. Louis County	81	–	2.5	–	–	5.9	17.0
Fort Apache Reservation	2 232	58	3.2	2.7	4.0	7.6	4.1
Arizona	2 232	58	3.2	2.7	4.0	7.6	4.1
Apache County	30	1	3.3	3.3	3.3	6.7	–
Gila County	288	–	2.8	–	–	3.8	8.3
Navajo County	1 914	57	3.3	3.1	4.6	8.4	4.0
Fort Belknap Reservation and Trust Lands, MT	656	8	2.0	1.4	1.4	6.8	2.6
Fort Belknap Reservation	656	8	2.0	1.4	1.4	6.8	2.6
Montana	656	8	2.0	1.4	1.4	6.8	2.6
Blaine County	609	7	2.0	1.3	1.3	6.8	2.1
Phillips County	47	1	2.1	2.1	2.1	6.7	50.0
Fort Belknap Trust Lands	–	–	–	–	–	–	–
Montana	–	–	–	–	–	–	–
Blaine County	–	–	–	–	–	–	–
Phillips County	–	–	–	–	–	–	–
Fort Berthold Reservation	848	8	2.7	.9	1.8	4.9	5.4
North Dakota	848	8	2.7	.9	1.8	4.9	5.4
Dunn County	95	–	–	–	–	4.8	–
McKenzie County	211	4	6.2	1.9	2.4	6.3	10.1
McLean County	125	3	4.0	2.4	3.2	4.3	6.5
Mercer County	12	–	–	–	–	–	–
Mountrail County	405	1	1.2	.2	1.5	4.6	3.2
Ward County	–	–	–	–	–	–	–
Fort Bidwell Reservation	35	–	–	–	8.6	–	7.7
California	35	–	–	–	8.6	–	7.7
Modoc County	35	–	–	–	8.6	–	7.7
Fort Hall Reservation and Trust Lands, ID	832	3	.5	.4	.7	.6	.6
Fort Hall Reservation	832	3	.5	.4	.7	.6	.6
Idaho	832	3	.5	.4	.7	.6	.6
Bannock County	212	1	.9	.5	1.4	2.0	–
Bingham County	581	2	.3	.3	.5	–	.7
Caribou County	–	–	–	–	–	–	–
Power County	39	–	–	–	–	–	–
Fort Hall Trust Lands	–	–	–	–	–	–	–
Idaho	–	–	–	–	–	–	–
Bannock County	–	–	–	–	–	–	–
Caribou County	–	–	–	–	–	–	–
Fort Independence Reservation	18	–	5.6	–	5.6	–	–
California	18	–	5.6	–	5.6	–	–
Inyo County	18	–	5.6	–	5.6	–	–
Fort McDermitt Reservation	105	–	1.0	–	10.5	2.6	25.0
Nevada	105	–	1.0	–	10.5	2.6	25.0
Humboldt County	105	–	1.0	–	10.5	2.6	25.0
Oregon	–	–	–	–	–	–	–
Malheur County	–	–	–	–	–	–	–
Fort McDowell Reservation	140	4	4.3	2.9	5.0	11.4	6.7
Arizona	140	4	4.3	2.9	5.0	11.4	6.7
Maricopa County	140	4	4.3	2.9	5.0	11.4	6.7
Fort Mojave Reservation and Trust Lands, AZ--CA--NV	168	6	5.4	4.2	5.4	14.3	6.3
Fort Mojave Reservation	98	6	8.2	6.1	6.1	–	12.0
Arizona	98	6	8.2	6.1	6.1	–	12.0
Mohave County	98	6	8.2	6.1	6.1	–	12.0
California	–	–	–	–	–	–	–
San Bernardino County	–	–	–	–	–	–	–
Nevada	–	–	–	–	–	–	–
Clark County	–	–	–	–	–	–	–
Fort Mojave Trust Lands	70	–	1.4	1.4	4.3	14.3	–
California	70	–	1.4	1.4	4.3	14.3	–
San Bernardino County	70	–	1.4	1.4	4.3	14.3	–
Fort Peck Reservation	1 591	11	1.9	.9	3.6	5.7	3.3
Montana	1 591	11	1.9	.9	3.6	5.7	3.3
Daniels County	–	–	–	–	–	–	–
Roosevelt County	1 461	9	1.9	.9	3.6	6.0	3.3
Sheridan County	–	–	–	–	–	–	–
Valley County	130	2	2.3	1.5	3.8	3.3	2.5

TIPSII [UPF] GH11A CENSUS90 71580800 10/20/92 9:02 AM MACHINE: C DATA:CENSUS90*H11ATIPSDA00. 09/18/92 15:05:46 TAPE: NONE FRAME: 501
TSF:CENSUS90*92. 09/18/92 15:11:45 UTF:CENSUS90*93. 09/18/92 15:11:45 META:CENSUS90*H11ATABLES00. 09/18/92 15:32:16

Table 6. **Percent of American Indian, Eskimo, or Aleut Households Allocated or Substituted: 1990**—Con.

[For definitions of terms and meanings of symbols, see text]

American Indian/ Alaska Native Area State County	Total	Substituted	Percent allocated or substituted				
			Rooms	Units in structure	Tenure	Value, specified owner	Contract rent, specified renter
AMERICAN INDIAN RESERVATION AND TRUST LAND—Con.							
Fort Yuma (Quechan) Reservation	331	3	8.8	1.5	9.1	8.2	23.9
Arizona	–	–	–	–	–	–	–
Yuma County	–	–	–	–	–	–	–
California	331	3	8.8	1.5	9.1	8.2	23.9
Imperial County	331	3	8.8	1.5	9.1	8.2	23.9
Gila Bend Reservation and Trust Lands, AZ	–	–	–	–	–	–	–
Gila Bend Reservation	–	–	–	–	–	–	–
Arizona	–	–	–	–	–	–	–
Maricopa County	–	–	–	–	–	–	–
Gila Bend Trust Lands	–	–	–	–	–	–	–
Arizona	–	–	–	–	–	–	–
Maricopa County	–	–	–	–	–	–	–
Gila River Reservation	2 295	53	3.6	2.6	3.7	8.0	5.6
Arizona	2 295	53	3.6	2.6	3.7	8.0	5.6
Maricopa County	645	6	4.2	1.1	4.0	8.6	11.5
Pinal County	1 650	47	3.4	3.2	3.6	7.8	3.2
Golden Hill Reservation (state)	1	–	–	–	–	–	–
Connecticut	1	–	–	–	–	–	–
Fairfield County	–	–	–	–	–	–	–
New London County	1	–	–	–	–	–	–
Goshute Reservation	29	–	–	–	3.4	50.0	–
Nevada	6	–	–	–	–	–	–
White Pine County	6	–	–	–	–	–	–
Utah	23	–	–	–	4.3	50.0	–
Juab County	12	–	–	–	8.3	50.0	–
Tooele County	11	–	–	–	–	–	–
Grand Portage Reservation	87	–	2.3	–	–	9.1	2.7
Minnesota	87	–	2.3	–	–	9.1	2.7
Cook County	87	–	2.3	–	–	9.1	2.7
Grand Ronde Reservation	1	–	–	–	–	–	–
Oregon	1	–	–	–	–	–	–
Yamhill County	1	–	–	–	–	–	–
Grand Traverse Reservation and Trust Lands, MI	61	2	4.9	4.9	6.6	68.8	–
Grand Traverse Reservation	3	2	66.7	66.7	66.7	66.7	–
Michigan	3	2	66.7	66.7	66.7	66.7	–
Leelanau County	3	2	66.7	66.7	66.7	66.7	–
Grand Traverse Trust Lands	58	–	1.7	1.7	3.4	69.2	–
Michigan	58	–	1.7	1.7	3.4	69.2	–
Leelanau County	58	–	1.7	1.7	3.4	69.2	–
Greenville Rancheria	4	–	–	–	25.0	–	–
California	4	–	–	–	25.0	–	–
Plumas County	4	–	–	–	25.0	–	–
Grindstone Creek Rancheria	23	1	4.3	8.7	4.3	9.1	–
California	23	1	4.3	8.7	4.3	9.1	–
Glenn County	23	1	4.3	8.7	4.3	9.1	–
Hannahville Community and Trust Lands, MI	42	–	4.8	–	–	33.3	6.7
Hannahville Community	37	–	5.4	–	–	–	7.1
Michigan	37	–	5.4	–	–	–	7.1
Menominee County	37	–	5.4	–	–	–	7.1
Hannahville Trust Lands	5	–	–	–	–	100.0	–
Michigan	5	–	–	–	–	100.0	–
Delta County	–	–	–	–	–	–	–
Menominee County	5	–	–	–	–	100.0	–
Hassanamisco Reservation (state)	1	–	–	–	–	–	–
Massachusetts	1	–	–	–	–	–	–
Worcester County	1	–	–	–	–	–	–
Havasupai Reservation	93	–	–	–	–	–	–
Arizona	93	–	–	–	–	–	–
Coconino County	93	–	–	–	–	–	–
Hoh Reservation	24	–	–	–	–	–	–
Washington	24	–	–	–	–	–	–
Jefferson County	24	–	–	–	–	–	–
Hollywood Reservation	148	2	4.1	2.7	5.4	8.1	4.0
Florida	148	2	4.1	2.7	5.4	8.1	4.0
Broward County	148	2	4.1	2.7	5.4	8.1	4.0
Hoopa Valley Reservation	535	8	3.6	2.2	4.9	14.3	4.3
California	535	8	3.6	2.2	4.9	14.3	4.3
Humboldt County	535	8	3.6	2.2	4.9	14.3	4.3
Hopi Reservation and Trust Lands, AZ	1 724	41	3.5	2.6	3.3	34.1	5.8
Hopi Reservation	1 724	41	3.5	2.6	3.3	34.1	5.8
Arizona	1 724	41	3.5	2.6	3.3	34.1	5.8
Coconino County	261	2	1.1	.8	1.5	22.9	10.0
Navajo County	1 463	39	3.9	2.9	3.6	36.3	5.5
Hopi Trust Lands	–	–	–	–	–	–	–
Arizona	–	–	–	–	–	–	–
Coconino County	–	–	–	–	–	–	–
Navajo County	–	–	–	–	–	–	–
Hopland Rancheria	44	–	–	–	2.3	–	–
California	44	–	–	–	2.3	–	–
Mendocino County	44	–	–	–	2.3	–	–
Hualapai Reservation and Trust Lands, AZ	200	–	–	.5	1.0	17.7	15.8

TIPSII [UPF] GH11A CENSUS90 71580800 10/20/92 9:02 AM MACHINE: C DATA:CENSUS90*H11ATIPSDA00. 09/18/92 15:05:46 TAPE: NONE FRAME: 502
TSF:CENSUS90*92. 09/18/92 15:11:45 UTF:CENSUS90*93. 09/18/92 15:11:45 META:CENSUS90*H11ATABLES00. 09/18/92 15:32:16

Table 6. **Percent of American Indian, Eskimo, or Aleut Households Allocated or Substituted: 1990**—Con.

[For definitions of terms and meanings of symbols, see text]

American Indian/Alaska Native Area State County	Total	Substituted	Percent allocated or substituted				
			Rooms	Units in structure	Tenure	Value, specified owner	Contract rent, specified renter
AMERICAN INDIAN RESERVATION AND TRUST LAND—Con.							
Hualapai Reservation	200	–	–	.5	1.0	17.7	15.8
Arizona	200	–	–	.5	1.0	17.7	15.8
Coconino County	–	–	–	–	–	–	–
Mohave County	200	–	–	.5	1.0	17.7	15.8
Yavapai County	–	–	–	–	–	–	–
Hualapai Trust Lands	–	–	–	–	–	–	–
Arizona	–	–	–	–	–	–	–
Mohave County	–	–	–	–	–	–	–
Inaja-Cosmit Reservation	–	–	–	–	–	–	–
California	–	–	–	–	–	–	–
San Diego County	–	–	–	–	–	–	–
Indian Township Reservation	169	–	1.2	–	1.8	19.4	3.0
Maine	169	–	1.2	–	1.8	19.4	3.0
Washington County	169	–	1.2	–	1.8	19.4	3.0
Iowa Reservation	33	–	–	9.1	3.0	15.8	–
Kansas	31	–	–	6.5	3.2	15.8	–
Brown County	30	–	–	6.7	3.3	16.7	–
Doniphan County	1	–	–	–	–	–	–
Nebraska	2	–	–	50.0	–	–	–
Richardson County	2	–	–	50.0	–	–	–
Isabella Reservation and Trust Lands, MI	228	3	2.6	1.3	4.4	4.1	7.2
Isabella Reservation	209	3	2.9	1.4	4.8	4.8	7.2
Michigan	209	3	2.9	1.4	4.8	4.8	7.2
Isabella County	209	3	2.9	1.4	4.8	4.8	7.2
Isabella Trust Lands	19	–	–	–	–	–	–
Michigan	19	–	–	–	–	–	–
Arenac County	4	–	–	–	–	–	–
Isabella County	15	–	–	–	–	–	–
Isleta Pueblo	831	9	2.2	1.2	1.4	37.5	10.3
New Mexico	831	9	2.2	1.2	1.4	37.5	10.3
Bernaliillo County	645	7	2.5	1.2	1.6	39.3	4.8
Torrance County	–	–	–	–	–	–	–
Valencia County	186	2	1.1	1.1	1.1	29.4	25.0
Jackson Rancheria	6	–	–	–	–	–	–
California	6	–	–	–	–	–	–
Amador County	6	–	–	–	–	–	–
Jamestown Klallam Reservation and Trust Lands, WA	2	–	–	–	–	–	–
Jamestown Klallam Reservation	2	–	–	–	–	–	–
Washington	2	–	–	–	–	–	–
Clallam County	2	–	–	–	–	–	–
Jamestown Klallam Trust Lands	–	–	–	–	–	–	–
Washington	–	–	–	–	–	–	–
Clallam County	–	–	–	–	–	–	–
Jamul Village	–	–	–	–	–	–	–
California	–	–	–	–	–	–	–
San Diego County	–	–	–	–	–	–	–
Jemez Pueblo	402	24	7.0	6.2	7.5	41.8	14.3
New Mexico	402	24	7.0	6.2	7.5	41.8	14.3
Sandoval County	402	24	7.0	6.2	7.5	41.8	14.3
Jicarilla Apache Reservation	607	8	3.1	1.3	3.8	12.2	1.9
New Mexico	607	8	3.1	1.3	3.8	12.2	1.9
Rio Arriba County	606	8	3.1	1.3	3.8	12.2	1.9
Sandoval County	1	–	–	–	–	–	–
Kaibab Reservation	35	–	–	–	–	–	–
Arizona	35	–	–	–	–	–	–
Coconino County	–	–	–	–	–	–	–
Mohave County	35	–	–	–	–	–	–
Kalispel Reservation	27	3	11.1	11.1	11.1	10.0	25.0
Washington	27	3	11.1	11.1	11.1	10.0	25.0
Pend Oreille County	27	3	11.1	11.1	11.1	10.0	25.0
Karok Reservation and Trust Lands, CA	7	–	–	–	–	16.7	–
Karok Reservation	–	–	–	–	–	–	–
California	–	–	–	–	–	–	–
Siskiyou County	–	–	–	–	–	–	–
Karok Trust Lands	7	–	–	–	–	16.7	–
California	7	–	–	–	–	16.7	–
Humboldt County	–	–	–	–	–	–	–
Siskiyou County	7	–	–	–	–	16.7	–
Kickapoo Reservation	100	–	–	–	2.0	2.8	–
Kansas	100	–	–	–	2.0	2.8	–
Brown County	100	–	–	–	2.0	2.8	–
Kootenai Reservation	17	–	–	–	–	–	–
Idaho	17	–	–	–	–	–	–
Boundary County	17	–	–	–	–	–	–
Lac Courte Oreilles Reservation and Trust Lands, WI	523	3	1.9	.6	2.5	9.2	5.7
Lac Courte Oreilles Reservation	523	3	1.9	.6	2.5	9.2	5.7
Wisconsin	523	3	1.9	.6	2.5	9.2	5.7
Sawyer County	523	3	1.9	.6	2.5	9.2	5.7
Lac Courte Oreilles Trust Lands	–	–	–	–	–	–	–
Wisconsin	–	–	–	–	–	–	–
Burnett County	–	–	–	–	–	–	–
Washburn County	–	–	–	–	–	–	–

TIPSII [UPF] GH11A CENSUS90 71580800 10/20/92 9:02 AM MACHINE: C DATA:CENSUS90*H11ATIPSDA00. 09/18/92 15:05:46 TAPE: NONE FRAME: 503
TSF:CENSUS90*92. 09/18/92 15:11:45 UTF:CENSUS90*93. 09/18/92 15:11:45 META:CENSUS90*H11ATABLES00. 09/18/92 15:32:16

Table 6. **Percent of American Indian, Eskimo, or Aleut Households Allocated or Substituted: 1990**—Con.

[For definitions of terms and meanings of symbols, see text]

American Indian/Alaska Native Area State County	Total	Substituted	Percent allocated or substituted				
			Rooms	Units in structure	Tenure	Value, specified owner	Contract rent, specified renter
AMERICAN INDIAN RESERVATION AND TRUST LAND—Con.							
Lac du Flambeau Reservation	428	1	1.9	.2	8.6	10.8	10.7
Wisconsin	428	1	1.9	.2	8.6	10.8	10.7
Iron County	–	–	–	–	–	–	–
Oneida County	–	–	–	–	–	–	–
Vilas County	428	1	1.9	.2	8.6	10.8	10.7
Lac Vieux Desert Reservation	37	–	–	–	2.7	–	5.4
Michigan	37	–	–	–	2.7	–	5.4
Gogebic County	37	–	–	–	2.7	–	5.4
Laguna Pueblo and Trust Lands, NM	1 007	18	2.3	2.0	3.4	27.4	12.4
Laguna Pueblo	1 007	18	2.3	2.0	3.4	27.4	12.4
New Mexico	1 007	18	2.3	2.0	3.4	27.4	12.4
Bernalillo County	3	–	–	–	–	–	–
Cibola County	1 003	18	2.3	2.0	3.4	27.4	12.4
Sandoval County	1	–	–	–	–	–	–
Valencia County	–	–	–	–	–	–	–
Laguna Trust Lands	–	–	–	–	–	–	–
New Mexico	–	–	–	–	–	–	–
Cibola County	–	–	–	–	–	–	–
La Jolla Reservation	24	–	4.2	–	4.2	9.5	–
California	24	–	4.2	–	4.2	9.5	–
San Diego County	24	–	4.2	–	4.2	9.5	–
Lake Traverse (Sisseton) Reservation	739	8	1.6	1.5	2.0	3.8	2.6
North Dakota	1	–	–	–	–	–	–
Richland County	–	–	–	–	–	–	–
Sargent County	1	–	–	–	–	–	–
South Dakota	738	8	1.6	1.5	2.0	3.8	2.6
Codington County	1	–	–	–	–	–	–
Day County	69	1	1.4	1.4	1.4	–	2.8
Grant County	–	–	–	–	–	–	–
Marshall County	68	–	–	–	1.5	–	5.7
Roberts County	600	7	1.8	1.7	2.2	4.8	2.2
L'Anse Reservation and Trust Lands, MI	258	2	2.3	.8	2.3	6.9	8.5
L'Anse Reservation	257	2	2.3	.8	2.3	7.0	8.5
Michigan	257	2	2.3	.8	2.3	7.0	8.5
Baraga County	257	2	2.3	.8	2.3	7.0	8.5
L'Anse Trust Lands	1	–	–	–	–	–	–
Michigan	1	–	–	–	–	–	–
Baraga County	1	–	–	–	–	–	–
La Posta Reservation	3	1	33.3	33.3	100.0	100.0	–
California	3	1	33.3	33.3	100.0	100.0	–
San Diego County	3	1	33.3	33.3	100.0	100.0	–
Las Vegas Colony	21	–	–	–	–	–	–
Nevada	21	–	–	–	–	–	–
Clark County	21	–	–	–	–	–	–
Laytonville Rancheria	48	–	2.1	–	2.1	60.0	4.2
California	48	–	2.1	–	2.1	60.0	4.2
Mendocino County	48	–	2.1	–	2.1	60.0	4.2
Leech Lake Reservation	999	3	3.4	.4	3.7	15.7	8.0
Minnesota	999	3	3.4	.4	3.7	15.7	8.0
Beltrami County	122	–	–	–	.8	12.1	10.0
Cass County	663	2	4.5	.5	4.8	17.3	8.7
Hubbard County	5	–	–	–	–	–	–
Itasca County	209	1	1.9	.5	1.9	13.8	4.9
Likely Rancheria	–	–	–	–	–	–	–
California	–	–	–	–	–	–	–
Modoc County	–	–	–	–	–	–	–
Lone Pine Rancheria	59	–	6.8	–	8.5	9.1	16.7
California	59	–	6.8	–	8.5	9.1	16.7
Inyo County	59	–	6.8	–	8.5	9.1	16.7
Lookout Rancheria	4	–	–	–	–	–	–
California	4	–	–	–	–	–	–
Modoc County	4	–	–	–	–	–	–
Los Coyotes Reservation	14	–	–	–	–	–	–
California	14	–	–	–	–	–	–
San Diego County	14	–	–	–	–	–	–
Lovelock Colony	29	1	13.8	3.4	17.2	25.0	14.3
Nevada	29	1	13.8	3.4	17.2	25.0	14.3
Pershing County	29	1	13.8	3.4	17.2	25.0	14.3
Lower Brule Reservation	237	4	2.5	1.7	3.4	12.3	3.9
South Dakota	237	4	2.5	1.7	3.4	12.3	3.9
Lyman County	233	4	2.6	1.7	3.0	12.3	4.0
Stanley County	4	–	–	–	25.0	–	–
Lower Elwha Reservation and Trust Lands, WA	42	–	–	–	2.4	13.0	100.0
Lower Elwha Reservation	42	–	–	–	2.4	13.0	100.0
Washington	42	–	–	–	2.4	13.0	100.0
Clallam County	42	–	–	–	2.4	13.0	100.0
Lower Elwha Trust Lands	–	–	–	–	–	–	–
Washington	–	–	–	–	–	–	–
Clallam County	–	–	–	–	–	–	–
Lower Sioux Community	75	–	–	–	2.7	36.4	6.7
Minnesota	75	–	–	–	2.7	36.4	6.7
Redwood County	75	–	–	–	2.7	36.4	6.7

TIPSII [UPF] GH11A CENSUS90 71580800 10/20/92 9:02 AM MACHINE: C DATA:CENSUS90*H11ATIPSDA00. 09/18/92 15:05:46 TAPE: NONE FRAME: 504
TSF:CENSUS90*92. 09/18/92 15:11:45 UTF:CENSUS90*93. 09/18/92 15:11:45 META:CENSUS90*H11ATABLES00. 09/18/92 15:32:16

Table 6. **Percent of American Indian, Eskimo, or Aleut Households Allocated or Substituted: 1990**—Con.

[For definitions of terms and meanings of symbols, see text]

American Indian/ Alaska Native Area State County	Total	Substituted	Percent allocated or substituted				
			Rooms	Units in structure	Tenure	Value, specified owner	Contract rent, specified renter
AMERICAN INDIAN RESERVATION AND TRUST LAND—Con.							
Lummi Reservation	374	2	1.3	1.6	3.7	6.3	2.2
Washington	374	2	1.3	1.6	3.7	6.3	2.2
Whatcom County	374	2	1.3	1.6	3.7	6.3	2.2
Makah Reservation	317	3	3.5	.9	2.8	9.7	21.1
Washington	317	3	3.5	.9	2.8	9.7	21.1
Clallam County	317	3	3.5	.9	2.8	9.7	21.1
Manchester (Point Arena) Rancheria	52	–	1.9	5.8	3.8	10.0	3.4
California	52	–	1.9	5.8	3.8	10.0	3.4
Mendocino County	52	–	1.9	5.8	3.8	10.0	3.4
Manzanita Reservation	16	–	–	–	–	–	–
California	16	–	–	–	–	–	–
San Diego County	16	–	–	–	–	–	–
Maricopa (Ak-Chin) Reservation	96	4	6.3	5.2	6.3	17.2	–
Arizona	96	4	6.3	5.2	6.3	17.2	–
Pinal County	96	4	6.3	5.2	6.3	17.2	–
Mashantucket Pequot Reservation	20	1	10.0	5.0	5.0	42.9	20.0
Connecticut	20	1	10.0	5.0	5.0	42.9	20.0
New London County	20	1	10.0	5.0	5.0	42.9	20.0
Mattaponi Reservation (state)	23	1	4.3	4.3	4.3	55.6	–
Virginia	23	1	4.3	4.3	4.3	55.6	–
King William County	23	1	4.3	4.3	4.3	55.6	–
Menominee Reservation	824	7	5.9	.8	3.4	9.6	9.9
Wisconsin	824	7	5.9	.8	3.4	9.6	9.9
Menominee County	824	7	5.9	.8	3.4	9.6	9.9
Shawano County	–	–	–	–	–	–	–
Mesa Grande Reservation	27	–	–	3.7	–	100.0	–
California	27	–	–	3.7	–	100.0	–
San Diego County	27	–	–	3.7	–	100.0	–
Mescalero Apache Reservation	595	5	1.5	1.0	1.3	17.5	5.2
New Mexico	595	5	1.5	1.0	1.3	17.5	5.2
Lincoln County	–	–	–	–	–	–	–
Otero County	595	5	1.5	1.0	1.3	17.5	5.2
Miccosukee Reservation	15	–	–	–	–	–	–
Florida	15	–	–	–	–	–	–
Broward County	–	–	–	–	–	–	–
Dade County	15	–	–	–	–	–	–
Middletown Rancheria	8	–	12.5	–	12.5	–	–
California	8	–	12.5	–	12.5	–	–
Lake County	8	–	12.5	–	12.5	–	–
Mille Lacs Reservation	119	1	6.7	.8	7.6	20.0	5.3
Minnesota	119	1	6.7	.8	7.6	20.0	5.3
Aitkin County	9	–	11.1	–	–	–	–
Crow Wing County	–	–	–	–	–	–	–
Kanabec County	–	–	–	–	–	–	–
Mille Lacs County	104	1	5.8	1.0	7.7	22.7	5.9
Pine County	6	–	16.7	–	16.7	–	–
Minnesota Chippewa Trust Lands	11	–	–	–	–	–	–
Minnesota	11	–	–	–	–	–	–
Becker County	2	–	–	–	–	–	–
Carlton County	–	–	–	–	–	–	–
Cass County	–	–	–	–	–	–	–
Otter Tail County	–	–	–	–	–	–	–
St. Louis County	9	–	–	–	–	–	–
Mississippi Choctaw Reservation and Trust Lands, MS	892	5	1.5	2.8	3.1	4.5	4.9
Mississippi Choctaw Reservation	830	4	1.4	2.8	2.9	3.9	4.0
Mississippi	830	4	1.4	2.8	2.9	3.9	4.0
Attala County	–	–	–	–	–	–	–
Jones County	31	–	–	6.5	3.2	–	–
Kemper County	9	–	–	–	–	–	33.3
Leake County	131	–	1.5	1.5	1.5	2.1	7.7
Neshoba County	534	4	1.9	3.4	3.7	5.2	4.2
Newton County	125	–	–	.8	.8	1.7	1.8
Mississippi Choctaw Trust Lands	62	1	1.6	3.2	6.5	11.8	15.0
Mississippi	62	1	1.6	3.2	6.5	11.8	15.0
Jones County	1	–	–	–	–	–	–
Kemper County	–	–	–	–	–	–	–
Leake County	5	–	–	–	–	–	–
Neshoba County	21	–	–	–	9.5	5.9	50.0
Newton County	25	–	–	–	–	–	11.8
Winston County	10	1	10.0	20.0	20.0	33.3	–
Moapa River Reservation	64	–	3.1	1.6	3.1	7.5	5.6
Nevada	64	–	3.1	1.6	3.1	7.5	5.6
Clark County	64	–	3.1	1.6	3.1	7.5	5.6
Montgomery Creek Rancheria	4	–	–	–	–	–	–
California	4	–	–	–	–	–	–
Shasta County	4	–	–	–	–	–	–
Morongo Reservation	170	–	1.8	–	2.9	1.0	–
California	170	–	1.8	–	2.9	1.0	–
Riverside County	170	–	1.8	–	2.9	1.0	–
Muckleshoot Reservation and Trust Lands, WA	174	2	2.9	4.0	4.0	45.9	6.7
Muckleshoot Reservation	174	2	2.9	4.0	4.0	45.9	6.7
Washington	174	2	2.9	4.0	4.0	45.9	6.7
King County	174	2	2.9	4.0	4.0	45.9	6.7
Pierce County	–	–	–	–	–	–	–

TIPSII [UPF] GH11A CENSUS90 71580800 10/20/92 9:02 AM MACHINE: C DATA:CENSUS90*H11ATIPSDA00. 09/18/92 15:05:46 TAPE: NONE FRAME: 505
TSF:CENSUS90*92. 09/18/92 15:11:45 UTF:CENSUS90*93. 09/18/92 15:11:45 META:CENSUS90*H11ATABLES00. 09/18/92 15:32:16

Table 6. **Percent of American Indian, Eskimo, or Aleut Households Allocated or Substituted: 1990**—Con.

[For definitions of terms and meanings of symbols, see text]

American Indian/Alaska Native Area State County	Total	Substituted	Percent allocated or substituted				
			Rooms	Units in structure	Tenure	Value, specified owner	Contract rent, specified renter
AMERICAN INDIAN RESERVATION AND TRUST LAND—Con.							
Muckleshoot Trust Lands	–	–	–	–	–	–	–
Washington	–	–	–	–	–	–	–
King County	–	–	–	–	–	–	–
Nambe Pueblo and Trust Lands, NM	118	–	.8	–	.8	2.2	33.3
Nambe Pueblo	118	–	.8	–	.8	2.2	33.3
New Mexico	118	–	.8	–	.8	2.2	33.3
Santa Fe County	118	–	.8	–	.8	2.2	33.3
Nambe Trust Lands	–	–	–	–	–	–	–
New Mexico	–	–	–	–	–	–	–
Santa Fe County	–	–	–	–	–	–	–
Narragansett Reservation	4	–	–	–	–	–	–
Rhode Island	4	–	–	–	–	–	–
Washington County	4	–	–	–	–	–	–
Navajo Reservation and Trust Lands, AZ--NM--UT	34 086	861	4.1	3.1	5.2	9.6	7.7
Navajo Reservation	29 375	701	3.9	3.0	5.0	9.6	7.3
Arizona	20 590	363	2.9	2.2	3.8	7.9	6.2
Apache County	11 090	192	2.9	2.2	3.7	8.4	6.7
Coconino County	4 390	67	2.7	1.9	3.7	6.4	5.3
Navajo County	5 110	104	3.1	2.6	4.0	8.0	5.8
New Mexico	7 543	307	6.2	4.9	8.0	14.5	8.9
McKinley County	2 507	97	5.6	4.5	6.5	12.9	12.3
San Juan County	5 036	210	6.5	5.2	8.8	15.2	7.5
Utah	1 242	31	6.4	2.9	7.6	9.3	19.7
San Juan County	1 242	31	6.4	2.9	7.6	9.3	19.7
Navajo Trust Lands	4 711	160	4.9	4.1	6.5	9.5	13.0
Arizona	2	–	–	–	–	–	–
Apache County	2	–	–	–	–	–	–
Coconino County	–	–	–	–	–	–	–
Navajo County	–	–	–	–	–	–	–
New Mexico	4 709	160	4.9	4.1	6.5	9.5	13.0
Cibola County	350	3	2.3	2.0	2.6	4.8	4.3
McKinley County	3 213	105	4.9	3.9	6.8	10.0	15.2
Rio Arriba County	14	2	21.4	14.3	21.4	28.6	–
Sandoval County	428	15	5.6	6.1	7.2	4.9	56.3
San Juan County	704	35	5.3	5.0	6.1	11.6	5.9
Nez Perce Reservation	581	4	.9	3.1	1.4	2.1	1.9
Idaho	581	4	.9	3.1	1.4	2.1	1.9
Clearwater County	50	–	2.0	–	–	–	5.6
Idaho County	77	–	–	–	2.6	6.3	–
Lewis County	59	–	–	–	–	–	–
Nez Perce County	395	4	1.0	4.6	1.5	1.5	1.9
Nisqually Reservation	101	–	–	2.0	3.0	–	–
Washington	101	–	–	2.0	3.0	–	–
Pierce County	–	–	–	–	–	–	–
Thurston County	101	–	–	2.0	3.0	–	–
Nooksack Reservation and Trust Lands, WA	110	–	1.8	1.8	3.6	3.4	8.3
Nooksack Reservation	4	–	–	–	–	–	–
Washington	4	–	–	–	–	–	–
Whatcom County	4	–	–	–	–	–	–
Nooksack Trust Lands	106	–	1.9	1.9	3.8	3.4	8.3
Washington	106	–	1.9	1.9	3.8	3.4	8.3
Whatcom County	106	–	1.9	1.9	3.8	3.4	8.3
Northern Cheyenne Reservation and Trust Lands, MT--SD	880	7	1.7	2.6	4.0	5.8	5.1
Northern Cheyenne Reservation	880	7	1.7	2.6	4.0	5.8	5.1
Montana	880	7	1.7	2.6	4.0	5.8	5.1
Big Horn County	254	3	1.6	1.6	2.4	6.7	5.7
Rosebud County	626	4	1.8	3.0	4.6	5.4	4.9
Northern Cheyenne Trust Lands	–	–	–	–	–	–	–
Montana	–	–	–	–	–	–	–
Rosebud County	–	–	–	–	–	–	–
South Dakota	–	–	–	–	–	–	–
Meade County	–	–	–	–	–	–	–
North Fork Rancheria	–	–	–	–	–	–	–
California	–	–	–	–	–	–	–
Madera County	–	–	–	–	–	–	–
Northwestern Shoshoni Reservation	–	–	–	–	–	–	–
Utah	–	–	–	–	–	–	–
Box Elder County	–	–	–	–	–	–	–
Oil Springs Reservation	–	–	–	–	–	–	–
New York	–	–	–	–	–	–	–
Allegany County	–	–	–	–	–	–	–
Cattaraugus County	–	–	–	–	–	–	–
Omaha Reservation	429	4	1.9	.9	1.6	1.9	2.7
Iowa	–	–	–	–	–	–	–
Monona County	–	–	–	–	–	–	–
Nebraska	429	4	1.9	.9	1.6	1.9	2.7
Burt County	5	–	–	–	–	–	–
Cuming County	–	–	–	–	–	–	–
Thurston County	424	4	1.9	.9	1.7	1.9	2.7
Oneida (East) Reservation	12	–	91.7	–	100.0	–	100.0
New York	12	–	91.7	–	100.0	–	100.0
Madison County	12	–	91.7	–	100.0	–	100.0

TIPSII [UPF] GH11A CENSUS90 71580800 10/20/92 9:02 AM MACHINE: C DATA:CENSUS90*H11ATIPSDA00. 09/18/92 15:05:46 TAPE: NONE FRAME: 506
TSF:CENSUS90*92. 09/18/92 15:11:45 UTF:CENSUS90*93. 09/18/92 15:11:45 META:CENSUS90*H11ATABLES00. 09/18/92 15:32:16

Table 6. **Percent of American Indian, Eskimo, or Aleut Households Allocated or Substituted: 1990**—Con.

[For definitions of terms and meanings of symbols, see text]

American Indian/ Alaska Native Area State County	Total	Substituted	Percent allocated or substituted				
			Rooms	Units in structure	Tenure	Value, specified owner	Contract rent, specified renter
AMERICAN INDIAN RESERVATION AND TRUST LAND—Con.							
Oneida (West) Reservation	707	2	1.0	1.1	2.0	5.2	6.1
Wisconsin	707	2	1.0	1.1	2.0	5.2	6.1
Brown County	319	1	.6	1.6	1.9	2.1	6.3
Outagamie County	388	1	1.3	.8	2.1	8.0	5.7
Onondaga Reservation	1	–	100.0	–	100.0	100.0	–
New York	1	–	100.0	–	100.0	100.0	–
Onondaga County	1	–	100.0	–	100.0	100.0	–
Ontonagon Reservation	–	–	–	–	–	–	–
Michigan	–	–	–	–	–	–	–
Ontonagon County	–	–	–	–	–	–	–
Osage Reservation	1 931	20	2.9	3.0	4.2	5.7	5.0
Oklahoma	1 931	20	2.9	3.0	4.2	5.7	5.0
Osage County	1 931	20	2.9	3.0	4.2	5.7	5.0
Ozette Reservation	–	–	–	–	–	–	–
Washington	–	–	–	–	–	–	–
Clallam County	–	–	–	–	–	–	–
Paiute of Utah Reservation	80	1	2.5	2.5	6.3	9.1	6.1
Utah	80	1	2.5	2.5	6.3	9.1	6.1
Iron County	37	–	2.7	2.7	10.8	9.1	–
Millard County	12	–	–	–	–	–	33.3
Sevier County	10	–	–	–	–	33.3	–
Washington County	21	1	4.8	4.8	4.8	–	5.6
Pala Reservation	169	8	4.7	4.7	7.1	19.8	13.3
California	169	8	4.7	4.7	7.1	19.8	13.3
San Diego County	169	8	4.7	4.7	7.1	19.8	13.3
Pamunkey Reservation (state)	25	–	–	4.0	8.0	25.0	–
Virginia	25	–	–	4.0	8.0	25.0	–
King William County	25	–	–	4.0	8.0	25.0	–
Papago Reservation	2 086	31	5.5	2.0	6.8	22.1	9.7
Arizona	2 086	31	5.5	2.0	6.8	22.1	9.7
Maricopa County	27	–	–	–	–	–	–
Pima County	1 870	27	5.7	2.0	7.2	23.8	10.4
Pinal County	189	4	4.2	2.1	3.7	11.4	–
Pascua Yaqui Reservation	525	20	9.0	5.5	11.4	11.2	11.9
Arizona	525	20	9.0	5.5	11.4	11.2	11.9
Pima County	525	20	9.0	5.5	11.4	11.2	11.9
Passamaquoddy Trust Lands	1	–	–	–	–	–	–
Maine	1	–	–	–	–	–	–
Franklin County	–	–	–	–	–	–	–
Hancock County	–	–	–	–	–	–	–
Penobscot County	–	–	–	–	–	–	–
Somerset County	–	–	–	–	–	–	–
Washington County	1	–	–	–	–	–	–
Paucatuck Eastern Pequot Reservation (state)	8	–	–	–	–	–	–
Connecticut	8	–	–	–	–	–	–
New London County	8	–	–	–	–	–	–
Pauma Reservation	33	1	3.0	3.0	9.1	11.1	–
California	33	1	3.0	3.0	9.1	11.1	–
San Diego County	33	1	3.0	3.0	9.1	11.1	–
Payson (Yavapai-Apache) Community	27	–	–	–	–	4.5	–
Arizona	27	–	–	–	–	4.5	–
Gila County	27	–	–	–	–	4.5	–
Pechanga Reservation	97	–	1.0	–	10.3	29.7	16.7
California	97	–	1.0	–	10.3	29.7	16.7
Riverside County	97	–	1.0	–	10.3	29.7	16.7
Penobscot Reservation and Trust Lands, ME	161	1	1.9	2.5	3.1	14.9	16.2
Penobscot Reservation	161	1	1.9	2.5	3.1	14.9	16.2
Maine	161	1	1.9	2.5	3.1	14.9	16.2
Penobscot County	161	1	1.9	2.5	3.1	14.9	16.2
Penobscot Trust Lands	–	–	–	–	–	–	–
Maine	–	–	–	–	–	–	–
Franklin County	–	–	–	–	–	–	–
Penobscot County	–	–	–	–	–	–	–
Piscataquis County	–	–	–	–	–	–	–
Picayune Rancheria	4	–	–	–	–	–	–
California	4	–	–	–	–	–	–
Madera County	4	–	–	–	–	–	–
Picuris Pueblo	48	–	–	–	2.1	6.7	100.0
New Mexico	48	–	–	–	2.1	6.7	100.0
Taos County	48	–	–	–	2.1	6.7	100.0
Pine Creek Reservation (state)	10	–	–	–	10.0	–	–
Michigan	10	–	–	–	10.0	–	–
Calhoun County	10	–	–	–	10.0	–	–
Pine Ridge Reservation and Trust Lands, NE--SD	2 352	26	1.8	1.3	2.4	4.7	5.7
Pine Ridge Reservation	2 215	26	1.8	1.4	2.5	4.4	5.3
South Dakota	2 215	26	1.8	1.4	2.5	4.4	5.3
Jackson County	223	4	2.2	2.2	2.7	8.3	3.4
Shannon County	1 992	22	1.7	1.3	2.5	4.1	5.5
Pine Ridge Trust Lands	137	–	2.2	–	–	8.1	19.2
Nebraska	2	–	–	–	–	–	–
Sheridan County	2	–	–	–	–	–	–
South Dakota	135	–	2.2	–	–	8.1	19.2
Bennett County	135	–	2.2	–	–	8.1	19.2

TIPSII [UPF] GH11A CENSUS90 71580800 10/20/92 9:02 AM MACHINE: C DATA:CENSUS90*H11ATIPSDA00. 09/18/92 15:05:46 TAPE: NONE FRAME: 507
TSF:CENSUS90*92. 09/18/92 15:11:45 UTF:CENSUS90*93. 09/18/92 15:11:45 META:CENSUS90*H11ATABLES00. 09/18/92 15:32:16

Table 6. **Percent of American Indian, Eskimo, or Aleut Households Allocated or Substituted: 1990**—Con.

[For definitions of terms and meanings of symbols, see text]

American Indian/Alaska Native Area State County	Total	Substituted	Percent allocated or substituted				
			Rooms	Units in structure	Tenure	Value, specified owner	Contract rent, specified renter
AMERICAN INDIAN RESERVATION AND TRUST LAND—Con.							
Pinoleville Rancheria	22	–	–	4.5	–	–	–
California	22	–	–	4.5	–	–	–
Mendocino County	22	–	–	4.5	–	–	–
Pit River Trust Lands	1	–	–	–	–	–	–
California	1	–	–	–	–	–	–
Shasta County	1	–	–	–	–	–	–
Pleasant Point Reservation	168	2	14.9	1.2	4.8	53.7	13.3
Maine	168	2	14.9	1.2	4.8	53.7	13.3
Washington County	168	2	14.9	1.2	4.8	53.7	13.3
Poarch Creek Reservation and Trust Lands, AL	66	1	3.0	4.5	4.5	33.3	18.2
Poarch Creek Reservation	66	1	3.0	4.5	4.5	33.3	18.2
Alabama	66	1	3.0	4.5	4.5	33.3	18.2
Elmore County	–	–	–	–	–	–	–
Escambia County	66	1	3.0	4.5	4.5	33.3	18.2
Poarch Creek Trust Lands	–	–	–	–	–	–	–
Alabama	–	–	–	–	–	–	–
Escambia County	–	–	–	–	–	–	–
Pojoaque Pueblo	69	–	7.2	–	7.2	40.0	11.1
New Mexico	69	–	7.2	–	7.2	40.0	11.1
Santa Fe County	69	–	7.2	–	7.2	40.0	11.1
Poospatuck Reservation (state)	31	–	–	–	–	33.3	–
New York	31	–	–	–	–	33.3	–
Suffolk County	31	–	–	–	–	33.3	–
Port Gamble Reservation	98	–	1.0	2.0	5.1	14.3	–
Washington	98	–	1.0	2.0	5.1	14.3	–
Kitsap County	98	–	1.0	2.0	5.1	14.3	–
Port Madison Reservation	123	2	2.4	1.6	4.1	6.4	2.9
Washington	123	2	2.4	1.6	4.1	6.4	2.9
Kitsap County	123	2	2.4	1.6	4.1	6.4	2.9
Potawatomi (Kansas) Reservation	148	1	1.4	.7	3.4	4.1	7.0
Kansas	148	1	1.4	.7	3.4	4.1	7.0
Jackson County	148	1	1.4	.7	3.4	4.1	7.0
Potawatomi (Wisconsin) Reservation and Trust Lands, WI	71	–	–	–	5.6	13.3	–
Potawatomi (Wisconsin) Reservation	71	–	–	–	5.6	13.3	–
Wisconsin	71	–	–	–	5.6	13.3	–
Forest County	71	–	–	–	5.6	13.3	–
Oconto County	–	–	–	–	–	–	–
Potawatomi (Wisconsin) Trust Lands	–	–	–	–	–	–	–
Wisconsin	–	–	–	–	–	–	–
Forest County	–	–	–	–	–	–	–
Prairie Island Community	20	–	–	–	5.0	–	–
Minnesota	20	–	–	–	5.0	–	–
Goodhue County	20	–	–	–	5.0	–	–
Puyallup Reservation and Trust Lands, WA	280	1	2.5	2.5	2.9	4.8	.8
Puyallup Reservation	279	1	2.5	2.5	2.9	4.8	.8
Washington	279	1	2.5	2.5	2.9	4.8	.8
King County	–	–	–	–	–	–	–
Pierce County	279	1	2.5	2.5	2.9	4.8	.8
Puyallup Trust Lands	1	–	–	–	–	–	–
Washington	1	–	–	–	–	–	–
Pierce County	1	–	–	–	–	–	–
Pyramid Lake Reservation	306	1	1.3	2.3	2.6	1.9	2.0
Nevada	306	1	1.3	2.3	2.6	1.9	2.0
Lyon County	–	–	–	–	–	–	–
Storey County	–	–	–	–	–	–	–
Washoe County	306	1	1.3	2.3	2.6	1.9	2.0
Quartz Valley Rancheria	10	1	20.0	10.0	20.0	33.3	–
California	10	1	20.0	10.0	20.0	33.3	–
Siskiyou County	10	1	20.0	10.0	20.0	33.3	–
Quileute Reservation	98	2	3.1	2.0	5.1	5.5	7.7
Washington	98	2	3.1	2.0	5.1	5.5	7.7
Clallam County	98	2	3.1	2.0	5.1	5.5	7.7
Quinault Reservation	275	3	6.5	1.8	5.1	7.4	11.3
Washington	275	3	6.5	1.8	5.1	7.4	11.3
Grays Harbor County	231	3	7.8	2.2	5.6	7.7	15.7
Jefferson County	44	–	–	–	2.3	5.6	–
Ramah Navajo Community	47	1	2.1	2.1	2.1	5.0	–
New Mexico	47	1	2.1	2.1	2.1	5.0	–
Cibola County	47	1	2.1	2.1	2.1	5.0	–
Ramona Reservation	–	–	–	–	–	–	–
California	–	–	–	–	–	–	–
Riverside County	–	–	–	–	–	–	–
Rankokus Reservation (state)	–	–	–	–	–	–	–
New Jersey	–	–	–	–	–	–	–
Burlington County	–	–	–	–	–	–	–
Red Cliff Reservation and Trust Lands, WI	216	1	.5	.5	1.4	12.7	8.1
Red Cliff Reservation	216	1	.5	.5	1.4	12.7	8.1
Wisconsin	216	1	.5	.5	1.4	12.7	8.1
Bayfield County	216	1	.5	.5	1.4	12.7	8.1

TIPSII [UPF] GH11A CENSUS90 71580800 10/20/92 9:02 AM MACHINE: C DATA:CENSUS90*H11ATIPSDA00. 09/18/92 15:05:46 TAPE: NONE FRAME: 508
TSF:CENSUS90*92. 09/18/92 15:11:45 UTF:CENSUS90*93. 09/18/92 15:11:45 META:CENSUS90*H11ATABLES00. 09/18/92 15:32:16

Table 6. **Percent of American Indian, Eskimo, or Aleut Households Allocated or Substituted: 1990**—Con.

[For definitions of terms and meanings of symbols, see text]

American Indian/ Alaska Native Area State County	Total	Substituted	Percent allocated or substituted				
			Rooms	Units in structure	Tenure	Value, specified owner	Contract rent, specified renter
AMERICAN INDIAN RESERVATION AND TRUST LAND—Con.							
Red Cliff Trust Lands	–	–	–	–	–	–	–
Wisconsin	–	–	–	–	–	–	–
Bayfield County	–	–	–	–	–	–	–
Redding Rancheria	25	1	4.0	8.0	4.0	28.6	50.0
California	25	1	4.0	8.0	4.0	28.6	50.0
Shasta County	25	1	4.0	8.0	4.0	28.6	50.0
Red Lake Reservation	928	10	3.4	1.4	3.7	11.8	8.5
Minnesota	928	10	3.4	1.4	3.7	11.8	8.5
Beltrami County	914	10	3.4	1.4	3.5	11.6	8.5
Clearwater County	14	–	7.1	–	14.3	22.2	–
Koochiching County	–	–	–	–	–	–	–
Lake of the Woods County	–	–	–	–	–	–	–
Marshall County	–	–	–	–	–	–	–
Pennington County	–	–	–	–	–	–	–
Polk County	–	–	–	–	–	–	–
Red Lake County	–	–	–	–	–	–	–
Roseau County	–	–	–	–	–	–	–
Redwood Valley Rancheria	4	–	25.0	–	–	100.0	–
California	4	–	25.0	–	–	100.0	–
Mendocino County	4	–	25.0	–	–	100.0	–
Reno-Sparks Colony	66	–	–	–	3.0	8.2	–
Nevada	66	–	–	–	3.0	8.2	–
Washoe County	66	–	–	–	3.0	8.2	–
Resighini Rancheria	8	–	–	–	–	–	–
California	8	–	–	–	–	–	–
Del Norte County	8	–	–	–	–	–	–
Rincon Reservation	124	2	2.4	1.6	3.2	20.3	4.5
California	124	2	2.4	1.6	3.2	20.3	4.5
San Diego County	124	2	2.4	1.6	3.2	20.3	4.5
Roaring Creek Rancheria	4	–	–	–	–	–	–
California	4	–	–	–	–	–	–
Shasta County	4	–	–	–	–	–	–
Robinson Rancheria	25	–	–	–	–	–	–
California	25	–	–	–	–	–	–
Lake County	25	–	–	–	–	–	–
Rocky Boy's Reservation and Trust Lands, MT	407	5	1.5	1.2	2.9	2.5	4.5
Rocky Boy's Reservation	312	4	1.6	1.3	2.6	2.2	6.1
Montana	312	4	1.6	1.3	2.6	2.2	6.1
Chouteau County	8	–	–	–	–	–	–
Hill County	304	4	1.6	1.3	2.6	2.2	6.3
Rocky Boy's Trust Lands	95	1	1.1	1.1	4.2	4.0	–
Montana	95	1	1.1	1.1	4.2	4.0	–
Chouteau County	36	1	2.8	2.8	5.6	8.3	–
Hill County	59	–	–	–	3.4	–	–
Rohnerville Rancheria	1	–	–	–	–	–	–
California	1	–	–	–	–	–	–
Humboldt County	1	–	–	–	–	–	–
Rosebud Reservation and Trust Lands, SD	1 924	10	1.7	2.3	2.7	4.9	5.6
Rosebud Reservation	1 656	8	1.6	2.5	2.5	5.2	5.3
South Dakota	1 656	8	1.6	2.5	2.5	5.2	5.3
Todd County	1 656	8	1.6	2.5	2.5	5.2	5.3
Rosebud Trust Lands	268	2	1.9	1.1	3.7	2.9	7.1
South Dakota	268	2	1.9	1.1	3.7	2.9	7.1
Gregory County	25	–	4.0	4.0	4.0	–	–
Lyman County	–	–	–	–	–	–	–
Mellette County	169	1	1.8	.6	4.1	5.0	8.2
Tripp County	74	1	1.4	1.4	2.7	–	7.3
Round Valley Reservation and Trust Lands, CA	169	1	1.2	1.2	2.4	6.0	2.9
Round Valley Reservation	169	1	1.2	1.2	2.4	6.0	2.9
California	169	1	1.2	1.2	2.4	6.0	2.9
Mendocino County	169	1	1.2	1.2	2.4	6.0	2.9
Trinity County	–	–	–	–	–	–	–
Round Valley Trust Lands	–	–	–	–	–	–	–
California	–	–	–	–	–	–	–
Mendocino County	–	–	–	–	–	–	–
Rumsey Rancheria	1	–	–	–	–	–	–
California	1	–	–	–	–	–	–
Yolo County	1	–	–	–	–	–	–
Sac and Fox (Iowa) Reservation	135	–	–	12.6	–	6.2	–
Iowa	135	–	–	12.6	–	6.2	–
Tama County	135	–	–	12.6	–	6.2	–
Sac and Fox (KS-NE) Reservation and Trust Lands, KS--NE	17	–	–	–	–	7.1	–
Sac and Fox (KS-NE) Reservation	16	–	–	–	–	7.1	–
Kansas	15	–	–	–	–	7.7	–
Brown County	15	–	–	–	–	7.7	–
Nebraska	1	–	–	–	–	–	–
Richardson County	1	–	–	–	–	–	–
Sac and Fox (KS-NE) Trust Lands	1	–	–	–	–	–	–
Kansas	1	–	–	–	–	–	–
Brown County	1	–	–	–	–	–	–
Nebraska	–	–	–	–	–	–	–
Richardson County	–	–	–	–	–	–	–

TIPSII [UPF] GH11A CENSUS90 71580800 10/20/92 9:02 AM MACHINE: C DATA:CENSUS90*H11ATIPSDA00. 09/18/92 15:05:46 TAPE: NONE FRAME: 509
TSF:CENSUS90*92. 09/18/92 15:11:45 UTF:CENSUS90*93. 09/18/92 15:11:45 META:CENSUS90*H11ATABLES00. 09/18/92 15:32:16

Table 6. **Percent of American Indian, Eskimo, or Aleut Households Allocated or Substituted: 1990**—Con.

[For definitions of terms and meanings of symbols, see text]

American Indian/ Alaska Native Area State County	Total	Substituted	Percent allocated or substituted				
			Rooms	Units in structure	Tenure	Value, specified owner	Contract rent, specified renter
AMERICAN INDIAN RESERVATION AND TRUST LAND—Con.							
St. Croix Reservation	138	–	–	–	1.4	26.9	17.2
Wisconsin	138	–	–	–	1.4	26.9	17.2
Barron County	14	–	–	–	–	100.0	–
Burnett County	91	–	–	–	–	5.6	4.2
Polk County	33	–	–	–	6.1	66.7	75.0
St. Regis Mohawk Reservation	625	–	1.8	.2	1.4	2.5	21.3
New York	625	–	1.8	.2	1.4	2.5	21.3
Franklin County	625	–	1.8	.2	1.4	2.5	21.3
Salt River Reservation	855	34	5.4	4.4	6.7	20.0	7.1
Arizona	855	34	5.4	4.4	6.7	20.0	7.1
Maricopa County	855	34	5.4	4.4	6.7	20.0	7.1
San Carlos Reservation	1 634	19	2.2	1.5	2.3	28.4	4.0
Arizona	1 634	19	2.2	1.5	2.3	28.4	4.0
Gila County	861	10	2.2	1.4	2.4	38.3	2.7
Graham County	773	9	2.2	1.7	2.1	17.8	6.1
Pinal County	–	–	–	–	–	–	–
Sandia Pueblo	108	2	2.8	1.9	2.8	6.5	23.1
New Mexico	108	2	2.8	1.9	2.8	6.5	23.1
Bernalillo County	2	–	–	–	–	–	–
Sandoval County	106	2	2.8	1.9	2.8	6.5	25.0
Sandy Lake Reservation	9	1	11.1	11.1	11.1	33.3	–
Minnesota	9	1	11.1	11.1	11.1	33.3	–
Aitkin County	9	1	11.1	11.1	11.1	33.3	–
San Felipe Pueblo	330	39	12.7	12.1	13.0	27.8	50.0
New Mexico	330	39	12.7	12.1	13.0	27.8	50.0
Sandoval County	330	39	12.7	12.1	13.0	27.8	50.0
San Ildefonso Pueblo	103	1	12.6	1.0	12.6	17.6	20.0
New Mexico	103	1	12.6	1.0	12.6	17.6	20.0
Sandoval County	–	–	–	–	–	–	–
Santa Fe County	103	1	12.6	1.0	12.6	17.6	20.0
San Juan Pueblo	356	5	11.0	1.4	12.1	40.2	21.4
New Mexico	356	5	11.0	1.4	12.1	40.2	21.4
Rio Arriba County	356	5	11.0	1.4	12.1	40.2	21.4
San Manuel Reservation	22	–	4.5	4.5	4.5	–	25.0
California	22	–	4.5	4.5	4.5	–	25.0
San Bernardino County	22	–	4.5	4.5	4.5	–	25.0
San Pasqual Reservation	53	–	–	–	–	10.3	–
California	53	–	–	–	–	10.3	–
San Diego County	53	–	–	–	–	10.3	–
Santa Ana Pueblo	119	3	2.5	2.5	2.5	20.4	–
New Mexico	119	3	2.5	2.5	2.5	20.4	–
Sandoval County	119	3	2.5	2.5	2.5	20.4	–
Santa Clara Pueblo	399	2	5.0	.8	5.8	12.8	5.0
New Mexico	399	2	5.0	.8	5.8	12.8	5.0
Rio Arriba County	387	2	5.2	.8	5.9	12.8	5.9
Sandoval County	–	–	–	–	–	–	–
Santa Fe County	12	–	–	–	–	–	–
Santa Rosa Rancheria	68	2	2.9	2.9	2.9	14.3	10.8
California	68	2	2.9	2.9	2.9	14.3	10.8
Kings County	68	2	2.9	2.9	2.9	14.3	10.8
Santa Rosa Reservation	12	–	–	–	–	–	–
California	12	–	–	–	–	–	–
Riverside County	12	–	–	–	–	–	–
Santa Ynez Reservation	60	2	3.3	5.0	5.0	19.2	12.5
California	60	2	3.3	5.0	5.0	19.2	12.5
Santa Barbara County	60	2	3.3	5.0	5.0	19.2	12.5
Santa Ysabel Reservation	50	–	–	–	–	28.6	–
California	50	–	–	–	–	28.6	–
San Diego County	50	–	–	–	–	28.6	–
Santee Reservation	140	1	2.1	.7	1.4	20.7	5.4
Nebraska	140	1	2.1	.7	1.4	20.7	5.4
Knox County	140	1	2.1	.7	1.4	20.7	5.4
Santo Domingo Pueblo	427	29	8.0	7.0	7.7	74.7	55.6
New Mexico	427	29	8.0	7.0	7.7	74.7	55.6
Sandoval County	427	29	8.0	7.0	7.7	74.7	55.6
Santa Fe County	–	–	–	–	–	–	–
San Xavier Reservation	275	14	12.4	5.5	14.5	26.4	7.1
Arizona	275	14	12.4	5.5	14.5	26.4	7.1
Pima County	275	14	12.4	5.5	14.5	26.4	7.1
Sauk-Suiattle Reservation	16	–	–	–	–	–	–
Washington	16	–	–	–	–	–	–
Skagit County	16	–	–	–	–	–	–
Snohomish County	–	–	–	–	–	–	–
Sault Ste. Marie Reservation and Trust Lands, MI	138	–	.7	.7	1.4	–	5.2
Sault Ste. Marie Reservation	77	–	1.3	1.3	1.3	–	2.8
Michigan	77	–	1.3	1.3	1.3	–	2.8
Chippewa County	77	–	1.3	1.3	1.3	–	2.8
Sault Ste. Marie Trust Lands	61	–	–	–	1.6	–	9.1
Michigan	61	–	–	–	1.6	–	9.1
Alger County	–	–	–	–	–	–	–
Chippewa County	15	–	–	–	–	–	100.0
Mackinac County	41	–	–	–	–	–	5.3
Schoolcraft County	5	–	–	–	20.0	–	20.0

TIPSII [UPF] GH11A CENSUS90 71580800 10/20/92 9:02 AM MACHINE: C DATA:CENSUS90*H11ATIPSDA00. 09/18/92 15:05:46 TAPE: NONE FRAME: 510
TSF:CENSUS90*92. 09/18/92 15:11:45 UTF:CENSUS90*93. 09/18/92 15:11:45 META:CENSUS90*H11ATABLES00. 09/18/92 15:32:16

Table 6. **Percent of American Indian, Eskimo, or Aleut Households Allocated or Substituted: 1990**—Con.

[For definitions of terms and meanings of symbols, see text]

American Indian/ Alaska Native Area State County	Total	Substituted	Percent allocated or substituted				
			Rooms	Units in structure	Tenure	Value, specified owner	Contract rent, specified renter
AMERICAN INDIAN RESERVATION AND TRUST LAND—Con.							
Schaghticoke Reservation (state)	4	–	–	–	–	–	–
Connecticut	4	–	–	–	–	–	–
Litchfield County	4	–	–	–	–	–	–
Seminole Trust Lands	27	2	7.4	7.4	7.4	–	–
Florida	27	2	7.4	7.4	7.4	–	–
Broward County	–	–	–	–	–	–	–
Collier County	27	2	7.4	7.4	7.4	–	–
Shakopee Community	58	–	15.5	–	15.5	4.0	–
Minnesota	58	–	15.5	–	15.5	4.0	–
Scott County	58	–	15.5	–	15.5	4.0	–
Sheep Ranch Rancheria	–	–	–	–	–	–	–
California	–	–	–	–	–	–	–
Calaveras County	–	–	–	–	–	–	–
Sherwood Valley Rancheria	3	–	–	–	–	–	100.0
California	3	–	–	–	–	–	100.0
Mendocino County	3	–	–	–	–	–	100.0
Shingle Springs Rancheria	4	–	–	–	25.0	–	–
California	4	–	–	–	25.0	–	–
El Dorado County	4	–	–	–	25.0	–	–
Shinnecock Reservation (state)	121	1	.8	1.7	5.0	16.2	–
New York	121	1	.8	1.7	5.0	16.2	–
Suffolk County	121	1	.8	1.7	5.0	16.2	–
Shoalwater Reservation	22	–	–	–	4.5	–	–
Washington	22	–	–	–	4.5	–	–
Pacific County	22	–	–	–	4.5	–	–
Siletz Reservation	–	–	–	–	–	–	–
Oregon	–	–	–	–	–	–	–
Lincoln County	–	–	–	–	–	–	–
Skokomish Reservation	124	1	1.6	.8	3.2	11.9	8.3
Washington	124	1	1.6	.8	3.2	11.9	8.3
Mason County	124	1	1.6	.8	3.2	11.9	8.3
Skull Valley Reservation	9	–	–	–	–	–	–
Utah	9	–	–	–	–	–	–
Tooele County	9	–	–	–	–	–	–
Smith River Rancheria	20	–	–	–	–	33.3	–
California	20	–	–	–	–	33.3	–
Del Norte County	20	–	–	–	–	33.3	–
Soboba Reservation	94	–	3.2	–	4.3	13.3	17.6
California	94	–	3.2	–	4.3	13.3	17.6
Riverside County	94	–	3.2	–	4.3	13.3	17.6
Sokaogon Chippewa Community and Trust Lands, WI	93	–	2.2	–	1.1	–	2.5
Sokaogon Chippewa Community	62	–	3.2	–	1.6	–	–
Wisconsin	62	–	3.2	–	1.6	–	–
Forest County	62	–	3.2	–	1.6	–	–
Sokaogon Chippewa Trust Lands	31	–	–	–	–	–	14.3
Wisconsin	31	–	–	–	–	–	14.3
Forest County	31	–	–	–	–	–	14.3
Southern Ute Reservation	310	3	2.3	1.0	2.6	9.5	3.6
Colorado	310	3	2.3	1.0	2.6	9.5	3.6
Archuleta County	7	–	–	–	–	–	–
La Plata County	303	3	2.3	1.0	2.6	9.8	3.6
Montezuma County	–	–	–	–	–	–	–
Spokane Reservation	377	1	1.6	.3	2.1	2.7	5.5
Washington	377	1	1.6	.3	2.1	2.7	5.5
Lincoln County	–	–	–	–	–	–	–
Stevens County	377	1	1.6	.3	2.1	2.7	5.5
Squaxin Island Reservation and Trust Lands, WA	37	1	2.7	2.7	2.7	2.8	–
Squaxin Island Reservation	–	–	–	–	–	–	–
Washington	–	–	–	–	–	–	–
Mason County	–	–	–	–	–	–	–
Squaxin Island Trust Lands	37	1	2.7	2.7	2.7	2.8	–
Washington	37	1	2.7	2.7	2.7	2.8	–
Mason County	37	1	2.7	2.7	2.7	2.8	–
Standing Rock Reservation	1 133	9	1.3	1.8	1.3	5.6	1.8
North Dakota	664	5	1.2	2.1	1.2	6.4	1.4
Sioux County	664	5	1.2	2.1	1.2	6.4	1.4
South Dakota	469	4	1.5	1.3	1.5	4.7	2.3
Corson County	469	4	1.5	1.3	1.5	4.7	2.3
Stewarts Point Rancheria	18	2	11.1	11.1	11.1	–	–
California	18	2	11.1	11.1	11.1	–	–
Sonoma County	18	2	11.1	11.1	11.1	–	–
Stillaguamish Reservation	23	–	–	4.3	4.3	5.9	–
Washington	23	–	–	4.3	4.3	5.9	–
Snohomish County	23	–	–	4.3	4.3	5.9	–
Stockbridge Reservation	156	1	1.3	.6	2.6	6.4	5.6
Wisconsin	156	1	1.3	.6	2.6	6.4	5.6
Shawano County	156	1	1.3	.6	2.6	6.4	5.6
Sulphur Bank (El-Em) Rancheria	23	–	–	–	–	16.7	–
California	23	–	–	–	–	16.7	–
Lake County	23	–	–	–	–	16.7	–

TIPSII [UPF] GH11A CENSUS90 71580800 10/20/92 9:02 AM MACHINE: C DATA:CENSUS90*H11ATIPSDA00. 09/18/92 15:05:46 TAPE: NONE FRAME: 511
TSF:CENSUS90*92. 09/18/92 15:11:45 UTF:CENSUS90*93. 09/18/92 15:11:45 META:CENSUS90*H11ATABLES00. 09/18/92 15:32:16

Table 6. **Percent of American Indian, Eskimo, or Aleut Households Allocated or Substituted: 1990**—Con.

[For definitions of terms and meanings of symbols, see text]

American Indian/Alaska Native Area State County	Total	Substituted	Percent allocated or substituted				
			Rooms	Units in structure	Tenure	Value, specified owner	Contract rent, specified renter
AMERICAN INDIAN RESERVATION AND TRUST LAND—Con.							
Summit Lake Reservation	4	–	–	–	25.0	–	–
Nevada	4	–	–	–	25.0	–	–
Humboldt County	4	–	–	–	25.0	–	–
Susanville Reservation	52	–	–	–	–	2.6	–
California	52	–	–	–	–	2.6	–
Lassen County	52	–	–	–	–	2.6	–
Swinomish Reservation	155	2	3.9	3.2	5.8	20.8	11.7
Washington	155	2	3.9	3.2	5.8	20.8	11.7
Skagit County	155	2	3.9	3.2	5.8	20.8	11.7
Sycuan Reservation	–	–	–	–	–	–	–
California	–	–	–	–	–	–	–
San Diego County	–	–	–	–	–	–	–
Table Bluff Rancheria	16	1	6.3	6.3	6.3	25.0	–
California	16	1	6.3	6.3	6.3	25.0	–
Humboldt County	16	1	6.3	6.3	6.3	25.0	–
Table Mountain Rancheria	15	–	–	–	6.7	–	–
California	15	–	–	–	6.7	–	–
Fresno County	15	–	–	–	6.7	–	–
Tama Reservation (state)	5	–	–	–	–	–	–
Georgia	5	–	–	–	–	–	–
Grady County	5	–	–	–	–	–	–
Taos Pueblo and Trust Lands, NM	422	4	1.9	2.1	2.4	2.3	16.1
Taos Pueblo	422	4	1.9	2.1	2.4	2.3	16.1
New Mexico	422	4	1.9	2.1	2.4	2.3	16.1
Taos County	422	4	1.9	2.1	2.4	2.3	16.1
Taos Trust Lands	–	–	–	–	–	–	–
New Mexico	–	–	–	–	–	–	–
Taos County	–	–	–	–	–	–	–
Te-Moak Reservation and Trust Lands, NV	290	1	.7	1.4	1.4	5.4	4.5
Te-Moak Reservation	277	1	.7	1.4	1.4	5.5	4.6
Nevada	277	1	.7	1.4	1.4	5.5	4.6
Elko County	232	1	.4	1.7	1.3	5.7	5.2
Lander County	45	–	2.2	–	2.2	4.2	–
Te-Moak Trust Lands	13	–	–	–	–	–	–
Nevada	13	–	–	–	–	–	–
Elko County	13	–	–	–	–	–	–
Tesuque Pueblo and Trust Lands, NM	60	1	30.0	1.7	30.0	42.5	–
Tesuque Pueblo	60	1	30.0	1.7	30.0	42.5	–
New Mexico	60	1	30.0	1.7	30.0	42.5	–
Santa Fe County	60	1	30.0	1.7	30.0	42.5	–
Tesuque Trust Lands	–	–	–	–	–	–	–
New Mexico	–	–	–	–	–	–	–
Santa Fe County	–	–	–	–	–	–	–
Tonawanda Reservation	155	1	40.6	.6	19.4	56.7	50.0
New York	155	1	40.6	.6	19.4	56.7	50.0
Erie County	3	–	33.3	–	–	–	–
Genesee County	152	1	40.8	.7	19.7	58.5	50.0
Niagara County	–	–	–	–	–	–	–
Torres-Martinez Reservation	41	1	7.3	2.4	9.8	6.7	–
California	41	1	7.3	2.4	9.8	6.7	–
Imperial County	–	–	–	–	–	–	–
Riverside County	41	1	7.3	2.4	9.8	6.7	–
Trinidad Rancheria	18	–	–	–	–	–	–
California	18	–	–	–	–	–	–
Humboldt County	18	–	–	–	–	–	–
Tulalip Reservation	311	4	1.3	1.6	3.2	3.4	2.0
Washington	311	4	1.3	1.6	3.2	3.4	2.0
Snohomish County	311	4	1.3	1.6	3.2	3.4	2.0
Tule River Reservation	195	–	–	2.1	7.7	13.0	–
California	195	–	–	2.1	7.7	13.0	–
Tulare County	195	–	–	2.1	7.7	13.0	–
Tunica-Biloxi Reservation	9	–	–	–	–	–	–
Louisiana	9	–	–	–	–	–	–
Avoyelles Parish	9	–	–	–	–	–	–
Tuolumne Rancheria	45	2	4.4	4.4	4.4	27.3	–
California	45	2	4.4	4.4	4.4	27.3	–
Tuolumne County	45	2	4.4	4.4	4.4	27.3	–
Turtle Mountain Reservation and Trust Lands, ND--SD	1 982	24	1.4	1.2	2.2	7.4	2.6
Turtle Mountain Reservation	1 452	14	1.0	1.0	1.9	5.7	1.2
North Dakota	1 452	14	1.0	1.0	1.9	5.7	1.2
Rolette County	1 452	14	1.0	1.0	1.9	5.7	1.2
Turtle Mountain Trust Lands	530	10	2.5	1.9	3.0	11.2	6.8
North Dakota	530	10	2.5	1.9	3.0	11.2	6.8
Burke County	–	–	–	–	–	–	–
Cavalier County	–	–	–	–	–	–	–
Divide County	–	–	–	–	–	–	–
McLean County	–	–	–	–	–	–	–
Mountrail County	–	–	–	–	–	–	–
Rolette County	530	10	2.5	1.9	3.0	11.2	6.8
Williams County	–	–	–	–	–	–	–
South Dakota	–	–	–	–	–	–	–
Perkins County	–	–	–	–	–	–	–

TIPSII [UPF] GH11A CENSUS90 71580800 10/20/92 9:02 AM MACHINE: C DATA:CENSUS90*H11ATIPSDA00. 09/18/92 15:05:46 TAPE: NONE FRAME: 512
TSF:CENSUS90*92. 09/18/92 15:11:45 UTF:CENSUS90*93. 09/18/92 15:11:45 META:CENSUS90*H11ATABLES00. 09/18/92 15:32:16

Table 6. **Percent of American Indian, Eskimo, or Aleut Households Allocated or Substituted: 1990**—Con.

[For definitions of terms and meanings of symbols, see text]

American Indian/ Alaska Native Area State County	Total	Substituted	Percent allocated or substituted				
			Rooms	Units in structure	Tenure	Value, specified owner	Contract rent, specified renter
AMERICAN INDIAN RESERVATION AND TRUST LAND—Con.							
Tuscarora Reservation	127	2	78.7	1.6	79.5	86.7	81.8
New York	127	2	78.7	1.6	79.5	86.7	81.8
Niagara County	127	2	78.7	1.6	79.5	86.7	81.8
Twenty-Nine Palms Reservation	–	–	–	–	–	–	–
California	–	–	–	–	–	–	–
San Bernardino County	–	–	–	–	–	–	–
Uintah and Ouray Reservation	651	3	2.3	.6	2.9	10.9	3.9
Utah	651	3	2.3	.6	2.9	10.9	3.9
Carbon County	–	–	–	–	–	–	–
Duchesne County	159	–	2.5	–	1.9	11.8	1.8
Grand County	–	–	–	–	–	–	–
Uintah County	492	3	2.2	.8	3.3	10.7	4.8
Utah County	–	–	–	–	–	–	–
Wasatch County	–	–	–	–	–	–	–
Umatilla Reservation	299	4	2.0	1.3	3.3	16.3	2.3
Oregon	299	4	2.0	1.3	3.3	16.3	2.3
Umatilla County	299	4	2.0	1.3	3.3	16.3	2.3
Union County	–	–	–	–	–	–	–
Upper Lake Rancheria	7	–	–	–	–	–	–
California	7	–	–	–	–	–	–
Lake County	7	–	–	–	–	–	–
Upper Sioux Community	20	1	5.0	5.0	15.0	25.0	–
Minnesota	20	1	5.0	5.0	15.0	25.0	–
Yellow Medicine County	20	1	5.0	5.0	15.0	25.0	–
Upper Skagit Reservation	47	–	2.1	–	2.1	2.3	–
Washington	47	–	2.1	–	2.1	2.3	–
Skagit County	47	–	2.1	–	2.1	2.3	–
Ute Mountain Reservation and Trust Lands, CO--NM--UT	334	9	5.4	3.0	5.7	33.6	18.2
Ute Mountain Reservation	334	9	5.4	3.0	5.7	33.6	18.2
Colorado	275	1	3.3	.7	3.6	35.8	17.5
La Plata County	–	–	–	–	–	–	–
Montezuma County	275	1	3.3	.7	3.6	35.8	17.5
New Mexico	–	–	–	–	–	–	–
San Juan County	–	–	–	–	–	–	–
Utah	59	8	15.3	13.6	15.3	21.9	22.2
San Juan County	59	8	15.3	13.6	15.3	21.9	22.2
Ute Mountain Trust Lands	–	–	–	–	–	–	–
Utah	–	–	–	–	–	–	–
San Juan County	–	–	–	–	–	–	–
Vermillion Lake Reservation	27	–	–	–	–	10.0	–
Minnesota	27	–	–	–	–	10.0	–
St. Louis County	27	–	–	–	–	10.0	–
Viejas Rancheria	63	1	1.6	3.2	4.8	27.0	11.1
California	63	1	1.6	3.2	4.8	27.0	11.1
San Diego County	63	1	1.6	3.2	4.8	27.0	11.1
Walker River Reservation	204	1	3.4	1.5	5.9	8.9	6.7
Nevada	204	1	3.4	1.5	5.9	8.9	6.7
Churchill County	–	–	–	–	–	–	–
Lyon County	–	–	–	–	–	–	–
Mineral County	204	1	3.4	1.5	5.9	8.9	6.7
Warm Springs Reservation and Trust Lands, OR	675	11	1.8	2.7	2.4	5.9	6.5
Warm Springs Reservation	675	11	1.8	2.7	2.4	5.9	6.5
Oregon	675	11	1.8	2.7	2.4	5.9	6.5
Clackamas County	–	–	–	–	–	–	–
Jefferson County	541	9	1.7	1.8	2.6	4.8	7.2
Marion County	–	–	–	–	–	–	–
Wasco County	134	2	2.2	6.0	1.5	9.8	–
Warm Springs Trust Lands	–	–	–	–	–	–	–
Oregon	–	–	–	–	–	–	–
Gilliam County	–	–	–	–	–	–	–
Hood River County	–	–	–	–	–	–	–
Sherman County	–	–	–	–	–	–	–
Wasco County	–	–	–	–	–	–	–
Washoe Reservation	23	–	4.3	–	8.7	–	10.0
Nevada	23	–	4.3	–	8.7	–	10.0
Douglas County	23	–	4.3	–	8.7	–	10.0
White Earth Reservation	816	3	2.1	.6	2.1	5.4	5.7
Minnesota	816	3	2.1	.6	2.1	5.4	5.7
Becker County	391	1	2.0	.8	2.8	7.0	3.6
Clearwater County	82	–	1.2	–	–	5.3	3.3
Mahnomen County	343	2	2.3	.6	1.7	3.7	9.4
Wind River Reservation	1 474	29	3.3	2.4	3.5	7.5	6.5
Wyoming	1 474	29	3.3	2.4	3.5	7.5	6.5
Fremont County	1 467	29	3.3	2.4	3.5	7.5	6.5
Hot Springs County	7	–	–	–	–	–	–
Winnebago Reservation	311	2	1.3	.6	2.6	2.2	1.8
Nebraska	311	2	1.3	.6	2.6	2.2	1.8
Dixon County	–	–	–	–	–	–	–
Thurston County	311	2	1.3	.6	2.6	2.2	1.8
Winnemucca Colony	19	–	–	–	–	–	–
Nevada	19	–	–	–	–	–	–
Humboldt County	19	–	–	–	–	–	–
Wisconsin Winnebago Reservation and Trust Lands, WI	155	–	1.9	–	2.6	36.8	7.1

TIPSII [UPF] GH11A CENSUS90 71580800 10/20/92 9:02 AM MACHINE: C DATA:CENSUS90*H11ATIPSDA00. 09/18/92 15:05:46 TAPE: NONE FRAME: 513
TSF:CENSUS90*92. 09/18/92 15:11:45 UTF:CENSUS90*93. 09/18/92 15:11:45 META:CENSUS90*H11ATABLES00. 09/18/92 15:32:16

Table 6. **Percent of American Indian, Eskimo, or Aleut Households Allocated or Substituted: 1990**—Con.

[For definitions of terms and meanings of symbols, see text]

American Indian/Alaska Native Area State County	Total	Substituted	Percent allocated or substituted				
			Rooms	Units in structure	Tenure	Value, specified owner	Contract rent, specified renter
AMERICAN INDIAN RESERVATION AND TRUST LAND—Con.							
Wisconsin Winnebago Reservation	118	–	1.7	–	2.5	46.7	7.3
Wisconsin	118	–	1.7	–	2.5	46.7	7.3
Dane County	–	–	–	–	–	–	–
Jackson County	67	–	–	–	–	50.0	2.3
Juneau County	9	–	–	–	–	50.0	–
Monroe County	6	–	–	–	–	–	16.7
Sauk County	28	–	3.6	–	7.1	–	4.0
Shawano County	–	–	–	–	–	–	–
Wood County	8	–	12.5	–	12.5	–	50.0
Wisconsin Winnebago Trust Lands	37	–	2.7	–	2.7	–	–
Wisconsin	37	–	2.7	–	2.7	–	–
Adams County	–	–	–	–	–	–	–
Clark County	5	–	–	–	–	–	–
Crawford County	–	–	–	–	–	–	–
Jackson County	13	–	–	–	–	–	–
Juneau County	3	–	–	–	–	–	–
La Crosse County	–	–	–	–	–	–	–
Marathon County	3	–	–	–	–	–	–
Monroe County	5	–	20.0	–	20.0	–	–
Shawano County	8	–	–	–	–	–	–
Wood County	–	–	–	–	–	–	–
Woodfords Community	–	–	–	–	–	–	–
California	–	–	–	–	–	–	–
Alpine County	–	–	–	–	–	–	–
XL Ranch Reservation	11	–	–	–	–	100.0	50.0
California	11	–	–	–	–	100.0	50.0
Modoc County	11	–	–	–	–	100.0	50.0
Yakima Reservation and Trust Lands, WA	1 571	18	2.6	3.4	4.4	10.0	6.7
Yakima Reservation	1 550	17	2.5	3.4	4.3	9.8	6.4
Washington	1 550	17	2.5	3.4	4.3	9.8	6.4
Klickitat County	18	–	–	–	–	–	–
Lewis County	–	–	–	–	–	–	–
Yakima County	1 532	17	2.5	3.5	4.4	9.8	6.6
Yakima Trust Lands	21	1	9.5	4.8	9.5	28.6	25.0
Washington	21	1	9.5	4.8	9.5	28.6	25.0
Klickitat County	21	1	9.5	4.8	9.5	28.6	25.0
Yakima County	–	–	–	–	–	–	–
Yankton Reservation	490	9	2.9	2.0	2.9	7.0	3.5
South Dakota	490	9	2.9	2.0	2.9	7.0	3.5
Charles Mix County	490	9	2.9	2.0	2.9	7.0	3.5
Yavapai Reservation	45	–	6.7	–	–	15.6	–
Arizona	45	–	6.7	–	–	15.6	–
Yavapai County	45	–	6.7	–	–	15.6	–
Yerington Reservation and Trust Lands, NV	117	–	1.7	–	4.3	17.6	16.7
Yerington Reservation	68	–	2.9	–	5.9	16.3	14.3
Nevada	68	–	2.9	–	5.9	16.3	14.3
Lyon County	68	–	2.9	–	5.9	16.3	14.3
Yerington Trust Lands	49	–	–	–	2.0	20.0	18.2
Nevada	49	–	–	–	2.0	20.0	18.2
Lyon County	49	–	–	–	2.0	20.0	18.2
Yomba Reservation	23	–	–	–	–	–	–
Nevada	23	–	–	–	–	–	–
Nye County	23	–	–	–	–	–	–
Ysleta Del Sur Pueblo	64	–	4.7	–	3.1	3.8	14.3
Texas	64	–	4.7	–	3.1	3.8	14.3
El Paso County	64	–	4.7	–	3.1	3.8	14.3
Yurok Reservation	144	–	.7	–	4.9	4.9	28.6
California	144	–	.7	–	4.9	4.9	28.6
Del Norte County	60	–	1.7	–	5.0	11.1	29.4
Humboldt County	84	–	–	–	4.8	–	25.0
Zia Pueblo and Trust Lands, NM	143	4	4.2	2.8	3.5	49.2	100.0
Zia Pueblo	143	4	4.2	2.8	3.5	49.2	100.0
New Mexico	143	4	4.2	2.8	3.5	49.2	100.0
Sandoval County	143	4	4.2	2.8	3.5	49.2	100.0
Zia Trust Lands	–	–	–	–	–	–	–
New Mexico	–	–	–	–	–	–	–
Sandoval County	–	–	–	–	–	–	–
Zuni Pueblo	1 465	72	5.0	5.1	5.3	6.4	4.5
Arizona	–	–	–	–	–	–	–
Apache County	–	–	–	–	–	–	–
New Mexico	1 465	72	5.0	5.1	5.3	6.4	4.5
Catron County	–	–	–	–	–	–	–
Cibola County	9	–	–	–	–	–	–
McKinley County	1 456	72	5.0	5.1	5.3	6.4	4.5
San Felipe/Santa Ana joint area	–	–	–	–	–	–	–
New Mexico	–	–	–	–	–	–	–
Sandoval County	–	–	–	–	–	–	–
San Felipe/Santo Domingo joint area	–	–	–	–	–	–	–
New Mexico	–	–	–	–	–	–	–
Sandoval County	–	–	–	–	–	–	–
Crow/Northern Cheyenne Area	–	–	–	–	–	–	–
Montana	–	–	–	–	–	–	–
Big Horn County	–	–	–	–	–	–	–

TIPSII [UPF] GH11A CENSUS90 71580800 10/20/92 9:02 AM MACHINE: C DATA:CENSUS90*H11ATIPSDA00. 09/18/92 15:05:46 TAPE: NONE FRAME: 514
TSF:CENSUS90*92. 09/18/92 15:11:45 UTF:CENSUS90*93. 09/18/92 15:11:45 META:CENSUS90*H11ATABLES00. 09/18/92 15:32:16

Table 6. **Percent of American Indian, Eskimo, or Aleut Households Allocated or Substituted: 1990**—Con.

[For definitions of terms and meanings of symbols, see text]

American Indian/ Alaska Native Area State County	Total	Substituted	Percent allocated or substituted				
			Rooms	Units in structure	Tenure	Value, specified owner	Contract rent, specified renter
TRIBAL JURISDICTION STATISTICAL AREA							
All areas	61 372	329	1.8	2.7	2.9	6.1	3.9
Absentee Shawnee-Citizens Band of Potawatomi TJSA	1 786	3	1.5	.5	2.0	4.9	2.5
Oklahoma	1 786	3	1.5	.5	2.0	4.9	2.5
Cleveland County	517	1	1.7	.4	2.5	8.0	5.6
Oklahoma County	459	1	1.1	.9	1.3	3.3	1.1
Pottawatomie County	810	1	1.5	.4	2.1	4.5	2.3
Caddo-Wichita-Delaware TJSA	139	4	2.9	2.9	2.9	5.7	–
Oklahoma	139	4	2.9	2.9	2.9	5.7	–
Caddo County	124	4	3.2	3.2	3.2	6.1	–
Canadian County	10	–	–	–	–	–	–
Grady County	5	–	–	–	–	–	–
Cherokee TJSA	20 308	137	2.3	3.0	3.8	7.1	4.7
Oklahoma	20 308	137	2.3	3.0	3.8	7.1	4.7
Adair County	2 293	19	2.6	4.2	4.0	10.6	6.1
Cherokee County	3 559	26	3.0	2.8	4.8	7.5	6.2
Craig County	920	9	3.6	4.8	4.2	4.6	3.4
Delaware County	2 064	11	2.2	2.6	4.4	10.2	4.7
McIntosh County	99	–	4.0	6.1	5.1	3.7	–
Mayes County	1 802	7	1.2	2.3	3.4	4.9	2.7
Muskogee County	1 036	9	2.4	3.7	3.2	6.5	4.0
Nowata County	546	3	3.5	2.7	5.5	6.4	6.7
Ottawa County	301	3	3.0	3.7	3.3	3.5	2.1
Rogers County	2 055	11	1.4	2.2	2.2	4.2	2.4
Sequoyah County	2 117	21	2.1	3.3	3.4	10.8	6.9
Tulsa County	2 004	9	2.3	2.6	4.2	5.1	5.1
Wagoner County	192	–	1.6	1.0	3.6	12.2	–
Washington County	1 320	9	1.9	3.5	2.6	5.0	1.7
Cheyenne-Arapaho TJSA	1 716	8	1.6	3.1	2.6	5.2	4.0
Oklahoma	1 716	8	1.6	3.1	2.6	5.2	4.0
Beckham County	86	1	3.5	5.8	7.0	5.7	2.9
Blaine County	234	2	2.6	1.3	2.6	5.6	3.0
Caddo County	–	–	–	–	–	–	–
Canadian County	704	–	1.0	4.4	2.1	3.7	4.0
Custer County	407	2	.7	2.2	1.7	5.9	3.8
Dewey County	80	–	–	3.8	1.3	6.7	–
Ellis County	7	–	–	–	–	–	–
Kingfisher County	88	2	8.0	2.3	6.8	8.3	11.5
Roger Mills County	42	1	2.4	2.4	4.8	14.3	17.6
Washita County	68	–	–	–	2.9	8.7	–
Chickasaw TJSA	6 658	18	1.1	1.7	1.7	6.2	2.8
Oklahoma	6 658	18	1.1	1.7	1.7	6.2	2.8
Bryan County	330	3	1.2	2.1	2.1	5.6	8.9
Carter County	1 144	3	1.0	1.7	1.4	6.2	3.1
Cleveland County	–	–	–	–	–	–	–
Garvin County	593	1	1.0	1.0	1.3	6.2	3.6
Grady County	627	1	1.1	2.1	1.8	3.8	3.0
Jefferson County	89	–	1.1	3.4	2.2	–	10.7
Johnston County	487	–	.8	1.6	1.6	7.8	2.7
Love County	151	–	–	2.0	.7	3.3	–
McClain County	468	1	1.9	1.1	3.2	5.8	4.3
Marshall County	353	–	.6	1.7	–	7.1	1.3
Murray County	431	1	.9	1.2	1.9	3.6	3.1
Pontotoc County	1 470	6	1.2	2.0	1.9	7.9	1.9
Stephens County	515	2	1.6	1.6	1.7	6.6	.8
Choctaw TJSA	9 080	41	1.5	1.9	2.1	6.0	3.8
Oklahoma	9 080	41	1.5	1.9	2.1	6.0	3.8
Atoka County	487	2	1.2	1.6	1.2	7.9	5.3
Bryan County	1 200	1	1.0	1.4	1.5	4.6	1.8
Choctaw County	819	5	1.6	1.3	2.2	7.8	5.6
Coal County	295	1	.7	1.7	1.0	9.4	2.8
Haskell County	532	7	2.4	3.6	3.6	5.0	4.2
Hughes County	73	–	1.4	1.4	–	4.2	–
Latimer County	477	4	2.9	2.9	4.0	7.8	1.1
Le Flore County	1 593	11	2.1	2.7	3.7	6.3	5.9
McCurtain County	1 424	5	1.1	1.8	1.1	6.9	4.3
Pittsburg County	1 623	3	1.0	1.4	1.4	5.0	3.6
Pushmataha County	557	2	1.4	1.1	2.0	3.3	2.7
Creek TJSA	14 389	76	1.6	3.5	3.1	5.1	3.4
Oklahoma	14 389	76	1.6	3.5	3.1	5.1	3.4
Creek County	1 520	14	2.2	3.2	3.9	5.4	5.2
Hughes County	618	–	.8	.8	2.9	6.8	7.2
McIntosh County	841	11	2.9	4.3	6.1	10.6	4.2
Mayes County	7	–	–	–	–	33.3	–
Muskogee County	1 606	9	2.4	3.7	3.7	6.2	4.4
Okfuskee County	630	2	1.6	3.8	3.2	7.4	3.0
Okmulgee County	1 368	10	1.5	3.4	3.0	5.5	2.3
Rogers County	82	–	–	1.2	1.2	2.5	5.9
Tulsa County	6 605	23	1.2	3.8	2.2	3.9	2.8
Wagoner County	1 112	7	1.9	2.7	4.0	3.9	5.0
Iowa TJSA	64	–	–	1.6	4.7	11.1	14.3
Oklahoma	64	–	–	1.6	4.7	11.1	14.3
Lincoln County	53	–	–	1.9	3.8	9.1	16.7
Logan County	4	–	–	–	–	–	–
Oklahoma County	–	–	–	–	–	–	–
Payne County	7	–	–	–	14.3	25.0	–
Kaw TJSA	208	2	1.9	1.4	5.3	6.8	7.5
Oklahoma	208	2	1.9	1.4	5.3	6.8	7.5
Kay County	208	2	1.9	1.4	5.3	6.8	7.5

TIPSII [UPF] GH11A CENSUS90 71580800 10/20/92 9:02 AM MACHINE: C DATA:CENSUS90*H11ATIPSDA00. 09/18/92 15:05:46 TAPE: NONE FRAME: 515
TSF:CENSUS90*92. 09/18/92 15:11:45 UTF:CENSUS90*93. 09/18/92 15:11:45 META:CENSUS90*H11ATABLES00. 09/18/92 15:32:16

Table 6. **Percent of American Indian, Eskimo, or Aleut Households Allocated or Substituted: 1990**—Con.

[For definitions of terms and meanings of symbols, see text]

American Indian/Alaska Native Area State County	Total	Substituted	Percent allocated or substituted: Rooms	Units in structure	Tenure	Value, specified owner	Contract rent, specified renter
TRIBAL JURISDICTION STATISTICAL AREA—Con.							
Kiowa-Comanche-Apache-Fort Sill Apache TJSA	3 511	22	1.7	1.9	2.1	7.0	4.0
Oklahoma	3 511	22	1.7	1.9	2.1	7.0	4.0
Caddo County	1 372	15	1.8	2.5	2.0	7.4	4.7
Comanche County	1 399	1	1.2	1.4	1.6	7.2	2.5
Cotton County	157	–	1.9	.6	3.2	7.5	2.6
Grady County	36	–	–	–	2.8	–	–
Greer County	27	1	3.7	3.7	3.7	–	7.7
Harmon County	10	–	–	–	–	–	–
Jackson County	149	2	2.0	4.0	3.4	4.0	7.1
Jefferson County	31	–	–	–	3.2	5.3	–
Kiowa County	211	3	2.8	3.3	3.8	5.0	4.8
Stephens County	20	–	–	–	5.0	–	20.0
Tillman County	99	–	3.0	–	–	10.5	7.7
Otoe-Missouria TJSA	130	2	6.2	1.5	6.9	8.2	3.5
Oklahoma	130	2	6.2	1.5	6.9	8.2	3.5
Noble County	127	1	5.5	.8	6.3	8.2	3.5
Pawnee County	3	1	33.3	33.3	33.3	–	–
Pawnee TJSA	512	3	1.4	1.8	3.1	6.4	3.9
Oklahoma	512	3	1.4	1.8	3.1	6.4	3.9
Pawnee County	512	3	1.4	1.8	3.1	6.4	3.9
Sac and Fox TJSA	1 382	6	1.7	3.5	2.4	3.5	3.2
Oklahoma	1 382	6	1.7	3.5	2.4	3.5	3.2
Lincoln County	351	–	.9	2.0	1.1	3.0	1.5
Payne County	228	3	5.7	7.0	8.8	3.4	5.3
Pottawatomie County	803	3	.9	3.1	1.1	3.7	3.2
Seminole TJSA	1 066	4	2.0	1.1	2.2	6.3	4.5
Oklahoma	1 066	4	2.0	1.1	2.2	6.3	4.5
Seminole County	1 066	4	2.0	1.1	2.2	6.3	4.5
Tonkawa TJSA	256	2	2.3	2.7	3.9	2.4	7.1
Oklahoma	256	2	2.3	2.7	3.9	2.4	7.1
Kay County	256	2	2.3	2.7	3.9	2.4	7.1
Creek-Seminole Joint Area TJSA	159	1	1.3	3.1	.6	9.2	2.1
Oklahoma	159	1	1.3	3.1	.6	9.2	2.1
Seminole County	159	1	1.3	3.1	.6	9.2	2.1
Iowa-Sac and Fox Joint Area TJSA	8	–	–	–	–	–	–
Oklahoma	8	–	–	–	–	–	–
Lincoln County	6	–	–	–	–	–	–
Payne County	2	–	–	–	–	–	–
TRIBAL DESIGNATED STATISTICAL AREA							
All areas	16 299	159	2.5	3.0	3.7	9.5	4.5
Apache Choctaw TDSA (state)	199	–	1.0	1.0	2.5	5.1	–
Louisiana	199	–	1.0	1.0	2.5	5.1	–
Sabine Parish	199	–	1.0	1.0	2.5	5.1	–
Chickahominy TDSA (state)	165	1	1.2	1.8	2.4	5.7	–
Virginia	165	1	1.2	1.8	2.4	5.7	–
Charles City County	165	1	1.2	1.8	2.4	5.7	–
Clifton Choctaw TDSA (state)	56	–	7.1	3.6	10.7	5.3	16.7
Louisiana	56	–	7.1	3.6	10.7	5.3	16.7
Rapides Parish	55	–	7.3	3.6	10.9	5.3	16.7
Vernon Parish	1	–	–	–	–	–	–
Coharie TDSA (state)	440	9	3.0	4.8	4.3	9.1	4.0
North Carolina	440	9	3.0	4.8	4.3	9.1	4.0
Duplin County	13	–	–	–	–	25.0	–
Harnett County	130	–	.8	3.8	1.5	5.9	–
Sampson County	263	8	4.2	5.3	5.7	9.4	6.6
Wayne County	34	1	2.9	5.9	5.9	14.3	6.7
Coquille Indian TDSA	1 808	9	1.7	2.8	2.4	4.4	.7
Oregon	1 808	9	1.7	2.8	2.4	4.4	.7
Coos County	316	3	1.3	1.9	1.3	2.9	.7
Curry County	59	–	1.7	1.7	1.7	15.4	–
Douglas County	289	1	2.4	2.1	2.8	6.5	1.6
Jackson County	469	3	1.3	1.7	2.6	5.0	.9
Lane County	675	2	1.9	4.3	2.8	3.0	.3
Delaware-Muncie TDSA (state)	4	–	–	–	–	–	–
Kansas	4	–	–	–	–	–	–
Franklin County	4	–	–	–	–	–	–
Eastern Chickahominy TDSA (state)	12	–	–	–	–	–	–
Virginia	12	–	–	–	–	–	–
New Kent County	12	–	–	–	–	–	–
Florida Tribe of Eastern Creek TDSA (state)	–	–	–	–	–	–	–
Florida	–	–	–	–	–	–	–
Calhoun County	–	–	–	–	–	–	–
Walton County	–	–	–	–	–	–	–
Haliwa-Saponi TDSA (state)	708	14	3.7	4.9	5.1	8.6	5.6
North Carolina	708	14	3.7	4.9	5.1	8.6	5.6
Halifax County	493	8	3.0	5.1	4.5	8.8	6.0
Warren County	215	6	5.1	4.7	6.5	8.3	3.6
Jena Band of Choctaw TDSA (state)	84	2	2.4	4.8	3.6	5.9	7.7
Louisiana	84	2	2.4	4.8	3.6	5.9	7.7
Grant Parish	19	–	–	–	5.3	–	–
La Salle Parish	15	1	6.7	6.7	6.7	12.5	–
Rapides Parish	50	1	2.0	6.0	2.0	5.9	10.0
Klamath TDSA	525	1	1.5	1.7	1.9	3.6	1.8
Oregon	525	1	1.5	1.7	1.9	3.6	1.8
Klamath County	525	1	1.5	1.7	1.9	3.6	1.8

TIPSII [UPF] GH11A CENSUS90 71580800 10/20/92 9:02 AM MACHINE: C DATA:CENSUS90*H11ATIPSDA00. 09/18/92 15:05:46 TAPE: NONE FRAME: 516
TSF:CENSUS90*92. 09/18/92 15:11:45 UTF:CENSUS90*93. 09/18/92 15:11:45 META:CENSUS90*H11ATABLES00. 09/18/92 15:32:16

Table 6. **Percent of American Indian, Eskimo, or Aleut Households Allocated or Substituted: 1990**—Con.

[For definitions of terms and meanings of symbols, see text]

American Indian/ Alaska Native Area State County	Total	Substituted	Percent allocated or substituted				
			Rooms	Units in structure	Tenure	Value, specified owner	Contract rent, specified renter
TRIBAL DESIGNATED STATISTICAL AREA—Con.							
Lumbee TDSA (state)	8 874	101	2.9	3.3	4.0	12.1	7.7
North Carolina	8 874	101	2.9	3.3	4.0	12.1	7.7
Hoke County	564	8	3.2	3.4	4.1	8.9	5.1
Robeson County	8 268	92	2.9	3.3	4.0	12.3	7.8
Scotland County	42	1	2.4	2.4	2.4	5.6	25.0
Meherrin TDSA (state)	104	–	–	1.9	–	6.9	6.3
North Carolina	104	–	–	1.9	–	6.9	6.3
Bertie County	12	–	–	–	–	–	–
Chowan County	2	–	–	–	–	–	–
Gates County	3	–	–	–	–	–	–
Hertford County	86	–	–	2.3	–	8.3	7.7
Northampton County	1	–	–	–	–	–	–
Mohegan TDSA (state)	75	1	9.3	2.7	6.7	14.3	10.0
Connecticut	75	1	9.3	2.7	6.7	14.3	10.0
New London County	75	1	9.3	2.7	6.7	14.3	10.0
Ponca TDSA (state)	–	–	–	–	–	–	–
Nebraska	–	–	–	–	–	–	–
Knox County	–	–	–	–	–	–	–
Ramapough TDSA (state)	60	–	3.3	–	3.3	10.8	13.3
New Jersey	60	–	3.3	–	3.3	10.8	13.3
Bergen County	43	–	2.3	–	4.7	17.4	13.3
Passaic County	17	–	5.9	–	–	–	–
United Houma Nation TDSA (state)	2 706	17	1.8	2.4	3.3	6.7	2.4
Louisiana	2 706	17	1.8	2.4	3.3	6.7	2.4
Jefferson Parish	580	2	1.9	3.6	2.8	4.0	5.1
Lafourche Parish	475	4	1.7	1.5	3.2	7.2	1.0
Plaquemines Parish	143	3	2.1	3.5	3.5	6.4	–
St. Bernard Parish	100	–	3.0	–	4.0	13.6	6.9
St. Charles Parish	32	–	–	–	–	–	–
St. Mary Parish	179	–	2.2	2.8	4.5	6.1	1.4
Terrebonne Parish	1 197	8	1.6	2.3	3.5	7.8	.7
Waccamaw Siouan TDSA (state)	388	4	2.1	2.6	4.9	10.9	8.3
North Carolina	388	4	2.1	2.6	4.9	10.9	8.3
Bladen County	95	1	3.2	3.2	5.3	9.1	–
Columbus County	293	3	1.7	2.4	4.8	11.2	10.5
Wampanoag-Gay Head TDSA	91	–	–	–	1.1	2.0	–
Massachusetts	91	–	–	–	1.1	2.0	–
Dukes County	91	–	–	–	1.1	2.0	–
ALASKA NATIVE VILLAGE STATISTICAL AREA							
All areas	11 819	24	1.0	.2	1.0	4.6	2.8
Akhiok	17	–	–	–	–	9.1	–
Kodiak Island Borough	17	–	–	–	–	9.1	–
Akiachak	102	2	2.0	2.0	2.0	29.0	3.6
Bethel Census Area	102	2	2.0	2.0	2.0	29.0	3.6
Akiak	63	–	–	–	–	–	–
Bethel Census Area	63	–	–	–	–	–	–
Akutan	23	–	–	–	–	–	–
Aleutians East Borough	23	–	–	–	–	–	–
Alakanuk	112	1	1.8	.9	1.8	8.4	–
Wade Hampton Census Area	112	1	1.8	.9	1.8	8.4	–
Alatna	12	–	–	–	–	–	–
Yukon-Koyukuk Census Area	12	–	–	–	–	–	–
Aleknagik	46	–	2.2	–	2.2	–	–
Dillingham Census Area	46	–	2.2	–	2.2	–	–
Alexander	2	–	100.0	–	–	–	–
Matanuska-Susitna Borough	2	–	100.0	–	–	–	–
Allakaket	44	–	–	–	–	–	–
Yukon-Koyukuk Census Area	44	–	–	–	–	–	–
Ambler	54	–	–	–	–	–	–
Northwest Arctic Borough	54	–	–	–	–	–	–
Anaktuvuk Pass	54	–	11.1	–	–	27.6	60.0
North Slope Borough	54	–	11.1	–	–	27.6	60.0
Andreafsky	81	–	1.2	–	–	–	7.7
Wade Hampton Census Area	81	–	1.2	–	–	–	7.7
Angoon	112	–	.9	–	.9	5.1	3.8
Skagway-Yakutat-Angoon Census Area	112	–	.9	–	.9	5.1	3.8
Aniak	90	–	4.4	–	4.4	–	7.3
Bethel Census Area	90	–	4.4	–	4.4	–	7.3
Anvik	27	–	–	–	–	–	–
Yukon-Koyukuk Census Area	27	–	–	–	–	–	–
Arctic Village	33	–	3.0	–	–	–	–
Yukon-Koyukuk Census Area	33	–	3.0	–	–	–	–
Atka	25	–	–	–	–	–	–
Aleutians West Census Area	25	–	–	–	–	–	–
Atkasook	44	1	2.3	2.3	2.3	6.7	7.1
North Slope Borough	44	1	2.3	2.3	2.3	6.7	7.1
Atmautluak	49	–	2.0	–	–	14.8	–
Bethel Census Area	49	–	2.0	–	–	14.8	–
Barrow	411	1	1.0	.5	2.2	3.3	2.6
North Slope Borough	411	1	1.0	.5	2.2	3.3	2.6

TIPSII [UPF] GH11A CENSUS90 71580800 10/20/92 9:02 AM MACHINE: C DATA:CENSUS90*H11ATIPSDA00. 09/18/92 15:05:46 TAPE: NONE FRAME: 517
TSF:CENSUS90*92. 09/18/92 15:11:45 UTF:CENSUS90*93. 09/18/92 15:11:45 META:CENSUS90*H11ATABLES00. 09/18/92 15:32:16

Table 6. **Percent of American Indian, Eskimo, or Aleut Households Allocated or Substituted: 1990**—Con.

[For definitions of terms and meanings of symbols, see text]

American Indian/Alaska Native Area State County	Total	Substituted	Percent allocated or substituted				
			Rooms	Units in structure	Tenure	Value, specified owner	Contract rent, specified renter
ALASKA NATIVE VILLAGE STATISTICAL AREA—Con.							
Beaver	40	–	–	–	–	6.9	–
Yukon-Koyukuk Census Area	40	–	–	–	–	6.9	–
Belkofski	–	–	–	–	–	–	–
Aleutians East Borough	–	–	–	–	–	–	–
Bethel	705	2	1.0	.6	1.4	5.2	1.6
Bethel Census Area	705	2	1.0	.6	1.4	5.2	1.6
Bill Moore's	–	–	–	–	–	–	–
Wade Hampton Census Area	–	–	–	–	–	–	–
Birch Creek	14	–	–	–	–	–	–
Yukon-Koyukuk Census Area	14	–	–	–	–	–	–
Brevig Mission	50	–	–	–	–	–	–
Nome Census Area	50	–	–	–	–	–	–
Buckland	63	–	–	–	–	–	–
Northwest Arctic Borough	63	–	–	–	–	–	–
Cantwell	12	–	–	–	–	25.0	–
Yukon-Koyukuk Census Area	12	–	–	–	–	25.0	–
Canyon Village	–	–	–	–	–	–	–
Yukon-Koyukuk Census Area	–	–	–	–	–	–	–
Chalkyitsik	31	–	6.5	–	3.2	17.9	–
Yukon-Koyukuk Census Area	31	–	6.5	–	3.2	17.9	–
Chefornak	58	–	–	–	–	–	–
Bethel Census Area	58	–	–	–	–	–	–
Chenega	17	–	–	–	–	6.7	–
Valdez-Cordova Census Area	17	–	–	–	–	6.7	–
Chevak	127	–	–	–	–	11.4	–
Wade Hampton Census Area	127	–	–	–	–	11.4	–
Chignik	28	–	–	–	–	–	–
Lake and Peninsula Borough	28	–	–	–	–	–	–
Chignik Lagoon	9	–	–	–	–	–	–
Lake and Peninsula Borough	9	–	–	–	–	–	–
Chignik Lake	29	–	–	–	–	–	–
Lake and Peninsula Borough	29	–	–	–	–	–	–
Chilkat	31	–	3.2	–	–	4.8	20.0
Skagway-Yakutat-Angoon Census Area	31	–	3.2	–	–	4.8	20.0
Chilkoot	10	–	–	–	–	–	–
Haines Borough	10	–	–	–	–	–	–
Chistochina	10	–	–	–	–	–	–
Valdez-Cordova Census Area	10	–	–	–	–	–	–
Chitina	9	–	–	–	–	–	–
Valdez-Cordova Census Area	9	–	–	–	–	–	–
Chuathbaluk	23	–	–	–	–	6.3	–
Bethel Census Area	23	–	–	–	–	6.3	–
Chulloonawick	–	–	–	–	–	–	–
Wade Hampton Census Area	–	–	–	–	–	–	–
Circle	19	–	–	–	–	–	–
Yukon-Koyukuk Census Area	19	–	–	–	–	–	–
Clark's Point	16	–	–	–	–	–	–
Dillingham Census Area	16	–	–	–	–	–	–
Copper Center	52	–	–	–	–	–	–
Valdez-Cordova Census Area	52	–	–	–	–	–	–
Council	1	–	–	–	–	–	–
Nome Census Area	1	–	–	–	–	–	–
Craig	90	–	2.2	–	1.1	9.1	3.7
Prince of Wales-Outer Ketchikan Census Area	90	–	2.2	–	1.1	9.1	3.7
Crooked Creek	27	–	–	–	–	–	20.0
Bethel Census Area	27	–	–	–	–	–	20.0
Deering	38	–	–	–	–	–	–
Northwest Arctic Borough	38	–	–	–	–	–	–
Dillingham	332	1	.3	.3	1.5	11.3	5.1
Dillingham Census Area	332	1	.3	.3	1.5	11.3	5.1
Dot Lake	10	–	–	–	–	–	–
Southeast Fairbanks Census Area	10	–	–	–	–	–	–
Eagle	15	–	–	–	–	–	–
Southeast Fairbanks Census Area	15	–	–	–	–	–	–
Eek	66	–	3.0	–	–	–	–
Bethel Census Area	66	–	3.0	–	–	–	–
Egegik	28	–	–	–	3.6	–	–
Lake and Peninsula Borough	28	–	–	–	3.6	–	–
Eklutna	17	–	–	–	–	7.7	–
Anchorage Borough	17	–	–	–	–	7.7	–
Ekuk	1	–	–	–	–	–	–
Dillingham Census Area	1	–	–	–	–	–	–
Ekwok	26	–	–	–	–	9.1	100.0
Dillingham Census Area	26	–	–	–	–	9.1	100.0

TIPSII [UPF] GH11A CENSUS90 71580800 10/20/92 9:02 AM MACHINE: C DATA:CENSUS90*H11ATIPSDA00. 09/18/92 15:05:46 TAPE: NONE FRAME: 518
TSF:CENSUS90*92. 09/18/92 15:11:45 UTF:CENSUS90*93. 09/18/92 15:11:45 META:CENSUS90*H11ATABLES00. 09/18/92 15:32:16

Table 6. **Percent of American Indian, Eskimo, or Aleut Households Allocated or Substituted: 1990**—Con.

[For definitions of terms and meanings of symbols, see text]

American Indian/ Alaska Native Area State County	Total	Substituted	Percent allocated or substituted				
			Rooms	Units in structure	Tenure	Value, specified owner	Contract rent, specified renter
ALASKA NATIVE VILLAGE STATISTICAL AREA—Con.							
Elim	64	1	1.6	1.6	1.6	1.9	–
Nome Census Area	64	1	1.6	1.6	1.6	1.9	–
Emmonak	137	–	–	–	–	2.0	–
Wade Hampton Census Area	137	–	–	–	–	2.0	–
English Bay	38	–	–	–	–	3.2	–
Kenai Peninsula Borough	38	–	–	–	–	3.2	–
Evansville	8	–	–	–	–	–	–
Yukon-Koyukuk Census Area	8	–	–	–	–	–	–
Eyak	4	–	–	–	–	–	–
Valdez-Cordova Census Area	4	–	–	–	–	–	–
False Pass	17	–	–	–	–	–	–
Aleutians East Borough	17	–	–	–	–	–	–
Fort Yukon	161	–	1.9	–	.6	5.4	–
Yukon-Koyukuk Census Area	161	–	1.9	–	.6	5.4	–
Gakona	–	–	–	–	–	–	–
Valdez-Cordova Census Area	–	–	–	–	–	–	–
Galena	112	–	–	–	–	1.4	–
Yukon-Koyukuk Census Area	112	–	–	–	–	1.4	–
Gambell	109	–	–	–	–	–	–
Nome Census Area	109	–	–	–	–	–	–
Georgetown	–	–	–	–	–	–	–
Bethel Census Area	–	–	–	–	–	–	–
Golovin	38	–	5.3	–	–	57.7	33.3
Nome Census Area	38	–	5.3	–	–	57.7	33.3
Goodnews Bay	61	–	–	–	–	10.4	–
Bethel Census Area	61	–	–	–	–	10.4	–
Grayling	45	–	2.2	–	–	5.7	25.0
Yukon-Koyukuk Census Area	45	–	2.2	–	–	5.7	25.0
Grouse Creek Group	21	–	–	–	–	–	–
Kenai Peninsula Borough	21	–	–	–	–	–	–
Gulkana	25	–	–	–	–	–	–
Valdez-Cordova Census Area	25	–	–	–	–	–	–
Hamilton	–	–	–	–	–	–	–
Wade Hampton Census Area	–	–	–	–	–	–	–
Healy Lake	12	–	–	–	–	–	–
Southeast Fairbanks Census Area	12	–	–	–	–	–	–
Holy Cross	–	–	–	–	–	–	–
Yukon-Koyukuk Census Area	–	–	–	–	–	–	–
Hoonah	155	–	.6	–	–	3.8	10.7
Skagway-Yakutat-Angoon Census Area	155	–	.6	–	–	3.8	10.7
Hooper Bay	175	–	–	–	–	3.7	–
Wade Hampton Census Area	175	–	–	–	–	3.7	–
Hughes	21	–	–	–	–	–	–
Yukon-Koyukuk Census Area	21	–	–	–	–	–	–
Huslia	57	–	–	–	–	–	–
Yukon-Koyukuk Census Area	57	–	–	–	–	–	–
Hydaburg	99	–	2.0	–	–	5.5	–
Prince of Wales-Outer Ketchikan Census Area	99	–	2.0	–	–	5.5	–
Igiugig	10	–	–	–	–	–	–
Lake and Peninsula Borough	10	–	–	–	–	–	–
Iliamna	20	–	–	–	–	–	–
Lake and Peninsula Borough	20	–	–	–	–	–	–
Inalik	37	–	–	–	–	–	–
Nome Census Area	37	–	–	–	–	–	–
Ivanof Bay	8	–	–	–	–	–	–
Lake and Peninsula Borough	8	–	–	–	–	–	–
Kake	157	–	–	–	.6	–	–
Wrangell-Petersburg Census Area	157	–	–	–	.6	–	–
Kaktovik	50	–	–	–	–	3.1	–
North Slope Borough	50	–	–	–	–	3.1	–
Kalskag	35	–	–	–	–	13.3	23.1
Bethel Census Area	35	–	–	–	–	13.3	23.1
Kaltag	54	–	–	–	–	–	–
Yukon-Koyukuk Census Area	54	–	–	–	–	–	–
Karluk	16	–	–	–	–	–	–
Kodiak Island Borough	16	–	–	–	–	–	–
Kasaan	11	–	–	–	–	–	–
Prince of Wales-Outer Ketchikan Census Area	11	–	–	–	–	–	–
Kasigluk	79	–	–	–	–	2.1	–
Bethel Census Area	79	–	–	–	–	2.1	–
Kiana	80	–	1.3	–	2.5	3.1	14.3
Northwest Arctic Borough	80	–	1.3	–	2.5	3.1	14.3
King Cove	49	–	–	–	6.1	6.5	–
Aleutians East Borough	49	–	–	–	6.1	6.5	–

TIPSII [UPF] GH11A CENSUS90 71580800 10/20/92 9:02 AM MACHINE: C DATA:CENSUS90*H11ATIPSDA00. 09/18/92 15:05:46 TAPE: NONE FRAME: 519
TSF:CENSUS90*92. 09/18/92 15:11:45 UTF:CENSUS90*93. 09/18/92 15:11:45 META:CENSUS90*H11ATABLES00. 09/18/92 15:32:16

Table 6. **Percent of American Indian, Eskimo, or Aleut Households Allocated or Substituted: 1990**—Con.

[For definitions of terms and meanings of symbols, see text]

American Indian/Alaska Native Area State County	Total	Substituted	Percent allocated or substituted				
			Rooms	Units in structure	Tenure	Value, specified owner	Contract rent, specified renter
ALASKA NATIVE VILLAGE STATISTICAL AREA—Con.							
King Salmon	25	–	–	–	–	–	–
Bristol Bay Borough	25	–	–	–	–	–	–
Kipnuk	95	–	–	–	–	6.5	–
Bethel Census Area	95	–	–	–	–	6.5	–
Kivalina	61	1	4.9	1.6	1.6	6.7	50.0
Northwest Arctic Borough	61	1	4.9	1.6	1.6	6.7	50.0
Klawock	111	–	–	–	2.7	–	2.9
Prince of Wales-Outer Ketchikan Census Area	111	–	–	–	2.7	–	2.9
Knik	9	–	–	–	11.1	20.0	–
Matanuska-Susitna Borough	9	–	–	–	11.1	20.0	–
Kobuk	14	1	7.1	7.1	7.1	9.1	–
Northwest Arctic Borough	14	1	7.1	7.1	7.1	9.1	–
Kokhanok	32	–	–	–	9.4	–	–
Lake and Peninsula Borough	32	–	–	–	9.4	–	–
Koliganek	41	–	–	–	–	–	–
Dillingham Census Area	41	–	–	–	–	–	–
Kongiganak	55	1	3.6	1.8	3.6	6.5	–
Bethel Census Area	55	1	3.6	1.8	3.6	6.5	–
Kotlik	92	–	–	–	–	1.3	–
Wade Hampton Census Area	92	–	–	–	–	1.3	–
Kotzebue	481	1	.4	.2	.8	6.6	1.0
Northwest Arctic Borough	481	1	.4	.2	.8	6.6	1.0
Koyuk	54	–	–	–	–	–	100.0
Nome Census Area	54	–	–	–	–	–	100.0
Koyukuk	37	–	–	–	2.7	–	–
Yukon-Koyukuk Census Area	37	–	–	–	2.7	–	–
Kwethluk	114	–	.9	–	2.6	2.2	–
Bethel Census Area	114	–	.9	–	2.6	2.2	–
Kwigillingok	57	–	–	–	1.8	2.0	–
Bethel Census Area	57	–	–	–	1.8	2.0	–
Lake Minchumina	1	–	–	–	100.0	–	–
Yukon-Koyukuk Census Area	1	–	–	–	100.0	–	–
Larsen Bay	36	–	–	–	–	3.4	–
Kodiak Island Borough	36	–	–	–	–	3.4	–
Levelock	31	–	–	–	3.2	–	–
Lake and Peninsula Borough	31	–	–	–	3.2	–	–
Lime Village	13	–	–	–	–	10.0	–
Bethel Census Area	13	–	–	–	–	10.0	–
Lower Kalskag	64	–	3.1	–	–	2.3	–
Bethel Census Area	64	–	3.1	–	–	2.3	–
McGrath	67	–	1.5	–	1.5	–	–
Yukon-Koyukuk Census Area	67	–	1.5	–	1.5	–	–
Manley Hot Springs	5	–	20.0	–	–	33.3	–
Yukon-Koyukuk Census Area	5	–	20.0	–	–	33.3	–
Manokotak	84	1	1.2	1.2	1.2	3.1	16.7
Dillingham Census Area	84	1	1.2	1.2	1.2	3.1	16.7
Marshall	60	–	–	–	–	6.1	–
Wade Hampton Census Area	60	–	–	–	–	6.1	–
Mary's Igloo	–	–	–	–	–	–	–
Nome Census Area	–	–	–	–	–	–	–
Medfra	–	–	–	–	–	–	–
Yukon-Koyukuk Census Area	–	–	–	–	–	–	–
Mekoryuk	62	–	1.6	–	1.6	5.7	–
Bethel Census Area	62	–	1.6	–	1.6	5.7	–
Mentasta Lake	20	–	–	–	–	–	–
Valdez-Cordova Census Area	20	–	–	–	–	–	–
Minto	64	–	–	–	–	1.7	–
Yukon-Koyukuk Census Area	64	–	–	–	–	1.7	–
Mountain Village	119	–	–	–	–	3.0	–
Wade Hampton Census Area	119	–	–	–	–	3.0	–
Naknek	70	–	–	–	–	2.1	–
Bristol Bay Borough	70	–	–	–	–	2.1	–
Napaimute	1	–	–	–	–	–	–
Bethel Census Area	1	–	–	–	–	–	–
Napakiak	73	–	1.4	–	1.4	5.9	–
Bethel Census Area	73	–	1.4	–	1.4	5.9	–
Napaskiak	65	–	–	–	–	5.1	–
Bethel Census Area	65	–	–	–	–	5.1	–
Nelson Lagoon	24	–	–	–	–	–	–
Aleutians East Borough	24	–	–	–	–	–	–
Nenana	61	1	1.6	1.6	6.6	8.2	14.3
Yukon-Koyukuk Census Area	61	1	1.6	1.6	6.6	8.2	14.3
Newhalen	33	–	3.0	–	–	4.0	–
Lake and Peninsula Borough	33	–	3.0	–	–	4.0	–

TIPSII [UPF] GH11A CENSUS90 71580800 10/20/92 9:02 AM MACHINE: C DATA:CENSUS90*H11ATIPSDA00. 09/18/92 15:05:46 TAPE: NONE FRAME: 520
TSF:CENSUS90*92. 09/18/92 15:11:45 UTF:CENSUS90*93. 09/18/92 15:11:45 META:CENSUS90*H11ATABLES00. 09/18/92 15:32:16

Table 6. **Percent of American Indian, Eskimo, or Aleut Households Allocated or Substituted: 1990**—Con.

[For definitions of terms and meanings of symbols, see text]

American Indian/Alaska Native Area State County	Total	Substituted	Percent allocated or substituted				
			Rooms	Units in structure	Tenure	Value, specified owner	Contract rent, specified renter
ALASKA NATIVE VILLAGE STATISTICAL AREA—Con.							
New Stuyahok	80	–	–	–	1.3	–	–
Dillingham Census Area	80	–	–	–	1.3	–	–
Newtok	37	–	2.7	–	–	9.5	–
Bethel Census Area	37	–	2.7	–	–	9.5	–
Wade Hampton Census Area	–	–	–	–	–	–	–
Nightmute	24	–	–	–	–	–	–
Bethel Census Area	24	–	–	–	–	–	–
Nikolai	35	–	–	–	–	–	–
Yukon-Koyukuk Census Area	35	–	–	–	–	–	–
Nikolski	17	–	–	–	–	–	–
Aleutians West Census Area	17	–	–	–	–	–	–
Ninilchik	127	–	1.6	–	3.1	10.0	3.2
Kenai Peninsula Borough	127	–	1.6	–	3.1	10.0	3.2
Noatak	66	–	–	–	–	1.9	–
Northwest Arctic Borough	66	–	–	–	–	1.9	–
Nondalton	43	–	–	–	–	3.3	–
Lake and Peninsula Borough	43	–	–	–	–	3.3	–
Noorvik	95	–	4.2	–	1.1	21.9	–
Northwest Arctic Borough	95	–	4.2	–	1.1	21.9	–
Northway	25	–	–	–	–	–	–
Southeast Fairbanks Census Area	25	–	–	–	–	–	–
Nuiqsut	80	1	10.0	1.3	8.8	5.9	–
North Slope Borough	80	1	10.0	1.3	8.8	5.9	–
Nulato	83	–	1.2	–	1.2	1.4	–
Yukon-Koyukuk Census Area	83	–	1.2	–	1.2	1.4	–
Nunapitchuk	83	1	4.8	1.2	1.2	5.8	–
Bethel Census Area	83	1	4.8	1.2	1.2	5.8	–
Ohogamiut	–	–	–	–	–	–	–
Wade Hampton Census Area	–	–	–	–	–	–	–
Old Harbor	76	–	–	–	1.3	–	–
Kodiak Island Borough	76	–	–	–	1.3	–	–
Oscarville	13	–	–	–	–	–	–
Bethel Census Area	13	–	–	–	–	–	–
Ouzinkie	59	–	–	–	1.7	–	–
Kodiak Island Borough	59	–	–	–	1.7	–	–
Paimiut	–	–	–	–	–	–	–
Wade Hampton Census Area	–	–	–	–	–	–	–
Pedro Bay	16	–	–	–	–	–	–
Lake and Peninsula Borough	16	–	–	–	–	–	–
Pelican	19	–	–	5.3	5.3	16.7	–
Skagway-Yakutat-Angoon Census Area	19	–	–	5.3	5.3	16.7	–
Perryville	28	–	–	–	–	–	–
Lake and Peninsula Borough	28	–	–	–	–	–	–
Pilot Point	13	–	–	–	7.7	–	–
Lake and Peninsula Borough	13	–	–	–	7.7	–	–
Pilot Station	92	–	–	–	–	43.9	–
Wade Hampton Census Area	92	–	–	–	–	43.9	–
Pitkas Point	34	–	–	–	–	18.2	–
Wade Hampton Census Area	34	–	–	–	–	18.2	–
Platinum	19	–	–	–	–	–	–
Bethel Census Area	19	–	–	–	–	–	–
Point Hope	121	–	–	–	–	1.8	–
North Slope Borough	121	–	–	–	–	1.8	–
Point Lay	37	2	8.1	5.4	5.4	47.1	–
North Slope Borough	37	2	8.1	5.4	5.4	47.1	–
Portage Creek	1	–	100.0	–	–	–	–
Dillingham Census Area	1	–	100.0	–	–	–	–
Port Graham	54	–	–	–	–	–	–
Kenai Peninsula Borough	54	–	–	–	–	–	–
Port Heiden	28	–	–	–	–	–	–
Lake and Peninsula Borough	28	–	–	–	–	–	–
Port Lions	49	–	–	–	–	2.2	–
Kodiak Island Borough	49	–	–	–	–	2.2	–
Quinhagak	115	–	–	–	–	–	–
Bethel Census Area	115	–	–	–	–	–	–
Rampart	21	–	–	–	–	–	–
Yukon-Koyukuk Census Area	21	–	–	–	–	–	–
Red Devil	8	–	–	12.5	–	–	–
Bethel Census Area	8	–	–	12.5	–	–	–
Ruby	40	–	2.5	–	–	8.0	20.0
Yukon-Koyukuk Census Area	40	–	2.5	–	–	8.0	20.0
Russian Mission	49	–	2.0	–	–	2.5	–
Wade Hampton Census Area	49	–	2.0	–	–	2.5	–
St. George	40	–	–	–	–	3.6	–
Aleutians West Census Area	40	–	–	–	–	3.6	–

TIPSII [UPF] GH11A CENSUS90 71580800 10/20/92 9:02 AM MACHINE: C DATA:CENSUS90*H11ATIPSDA00. 09/18/92 15:05:46 TAPE: NONE FRAME: 521
TSF:CENSUS90*92. 09/18/92 15:11:45 UTF:CENSUS90*93. 09/18/92 15:11:45 META:CENSUS90*H11ATABLES00. 09/18/92 15:32:16

Table 6. **Percent of American Indian, Eskimo, or Aleut Households Allocated or Substituted: 1990**—Con.

[For definitions of terms and meanings of symbols, see text]

American Indian/Alaska Native Area State County	Total	Substituted	Percent allocated or substituted				
			Rooms	Units in structure	Tenure	Value, specified owner	Contract rent, specified renter
ALASKA NATIVE VILLAGE STATISTICAL AREA—Con.							
St. Mary's	5	–	–	–	–	–	–
Wade Hampton Census Area	5	–	–	–	–	–	–
St. Michael	55	–	–	–	–	–	–
Nome Census Area	55	–	–	–	–	–	–
St. Paul	123	–	–	–	–	3.3	–
Aleutians West Census Area	123	–	–	–	–	3.3	–
Salamatof	21	–	–	–	–	–	8.3
Kenai Peninsula Borough	21	–	–	–	–	–	8.3
Sand Point	140	–	–	–	.7	–	–
Aleutians East Borough	140	–	–	–	.7	–	–
Savoonga	107	–	–	–	–	12.3	–
Nome Census Area	107	–	–	–	–	12.3	–
Saxman	70	–	1.4	–	–	2.0	–
Ketchikan Gateway Borough	70	–	1.4	–	–	2.0	–
Scammon Bay	79	–	–	–	1.3	1.7	–
Wade Hampton Census Area	79	–	–	–	1.3	1.7	–
Selawik	114	–	–	–	.9	–	–
Northwest Arctic Borough	114	–	–	–	.9	–	–
Seldovia	14	1	14.3	7.1	14.3	16.7	–
Kenai Peninsula Borough	14	1	14.3	7.1	14.3	16.7	–
Shageluk	38	–	–	–	–	–	–
Yukon-Koyukuk Census Area	38	–	–	–	–	–	–
Shaktoolik	40	–	–	–	–	–	–
Nome Census Area	40	–	–	–	–	–	–
Sheldon Point	22	1	4.5	4.5	4.5	–	7.7
Wade Hampton Census Area	22	1	4.5	4.5	4.5	–	7.7
Shishmaref	108	–	–	–	–	1.5	–
Nome Census Area	108	–	–	–	–	1.5	–
Shungnak	47	–	–	–	–	–	–
Northwest Arctic Borough	47	–	–	–	–	–	–
Slana	1	–	–	–	–	–	–
Valdez-Cordova Census Area	1	–	–	–	–	–	–
Sleetmute	28	–	10.7	–	–	11.1	100.0
Bethel Census Area	28	–	10.7	–	–	11.1	100.0
Solomon	4	–	–	–	–	–	–
Nome Census Area	4	–	–	–	–	–	–
South Naknek	30	–	–	–	–	–	–
Bristol Bay Borough	30	–	–	–	–	–	–
Stebbins	77	–	–	–	–	–	–
Nome Census Area	77	–	–	–	–	–	–
Stevens Village	35	–	–	–	–	–	25.0
Yukon-Koyukuk Census Area	35	–	–	–	–	–	25.0
Stony River	16	1	12.5	6.3	6.3	18.2	100.0
Bethel Census Area	16	1	12.5	6.3	6.3	18.2	100.0
Takotna	4	–	–	–	–	–	–
Yukon-Koyukuk Census Area	4	–	–	–	–	–	–
Tanacross	33	1	3.0	3.0	3.0	3.0	–
Southeast Fairbanks Census Area	33	1	3.0	3.0	3.0	3.0	–
Tanana	86	–	1.2	–	–	2.2	–
Yukon-Koyukuk Census Area	86	–	1.2	–	–	2.2	–
Tatitlek	28	–	–	–	17.9	–	–
Valdez-Cordova Census Area	28	–	–	–	17.9	–	–
Tazlina	17	–	–	–	–	–	–
Valdez-Cordova Census Area	17	–	–	–	–	–	–
Telida	2	–	–	–	–	–	–
Yukon-Koyukuk Census Area	2	–	–	–	–	–	–
Teller	33	–	–	–	–	8.3	–
Nome Census Area	33	–	–	–	–	8.3	–
Tenakee Springs	6	–	–	–	–	–	–
Skagway-Yakutat-Angoon Census Area	6	–	–	–	–	–	–
Tetlin	24	–	–	–	–	–	–
Southeast Fairbanks Census Area	24	–	–	–	–	–	–
Togiak	125	–	2.4	–	–	5.2	–
Dillingham Census Area	125	–	2.4	–	–	5.2	–
Tok	31	–	–	–	–	–	–
Southeast Fairbanks Census Area	31	–	–	–	–	–	–
Toksook Bay	81	1	2.5	1.2	1.2	3.1	50.0
Bethel Census Area	81	1	2.5	1.2	1.2	3.1	50.0
Tuluksak	65	–	–	–	–	–	–
Bethel Census Area	65	–	–	–	–	–	–
Tuntutuliak	65	–	1.5	–	–	1.9	–
Bethel Census Area	65	–	1.5	–	–	1.9	–
Tununak	72	–	–	–	–	–	–
Bethel Census Area	72	–	–	–	–	–	–
Twin Hills	23	–	–	–	–	–	–
Dillingham Census Area	23	–	–	–	–	–	–

TIPSII [UPF] GH11A CENSUS90 71580800 10/20/92 9:02 AM MACHINE: C DATA:CENSUS90*H11ATIPSDA00. 09/18/92 15:05:46 TAPE: NONE FRAME: 522
TSF:CENSUS90*92. 09/18/92 15:11:45 UTF:CENSUS90*93. 09/18/92 15:11:45 META:CENSUS90*H11ATABLES00. 09/18/92 15:32:16

Table 6. **Percent of American Indian, Eskimo, or Aleut Households Allocated or Substituted: 1990**—Con.

[For definitions of terms and meanings of symbols, see text]

American Indian/ Alaska Native Area State County	Total	Substituted	Percent allocated or substituted				
			Rooms	Units in structure	Tenure	Value, specified owner	Contract rent, specified renter
ALASKA NATIVE VILLAGE STATISTICAL AREA—Con.							
Tyonek	50	–	–	–	–	2.9	–
Kenai Peninsula Borough	50	–	–	–	–	2.9	–
Ugashik	3	–	–	–	–	–	–
Lake and Peninsula Borough	3	–	–	–	–	–	–
Ukivok	–	–	–	–	–	–	–
Nome Census Area	–	–	–	–	–	–	–
Unalakleet	158	–	1.3	–	–	5.2	4.5
Nome Census Area	158	–	1.3	–	–	5.2	4.5
Unalaska	69	–	–	–	2.9	2.3	11.1
Aleutians West Census Area	69	–	–	–	2.9	2.3	11.1
Venetie	43	–	–	–	–	–	–
Yukon-Koyukuk Census Area	43	–	–	–	–	–	–
Wainwright	117	–	1.7	–	–	13.3	–
North Slope Borough	117	–	1.7	–	–	13.3	–
Wales	40	–	–	–	5.0	3.8	–
Nome Census Area	40	–	–	–	5.0	3.8	–
White Mountain	51	–	–	–	3.9	3.2	–
Nome Census Area	51	–	–	–	3.9	3.2	–
Wiseman	–	–	–	–	–	–	–
Yukon-Koyukuk Census Area	–	–	–	–	–	–	–
Yakutat	91	–	–	–	–	–	–
Skagway-Yakutat-Angoon Census Area	91	–	–	–	–	–	–
ALASKA NATIVE REGIONAL CORPORATION							
Ahtna	188	–	.5	–	.5	1.2	–
Aleut	602	1	.2	.2	1.7	1.6	1.5
Arctic Slope	1 024	6	2.5	.7	2.0	10.3	4.0
Bering Straits	1 481	1	.4	.1	.6	5.3	2.2
Bristol Bay	1 267	2	.6	.2	1.1	3.4	4.0
Calista	3 788	11	1.1	.4	.9	6.1	2.5
Chugach	398	1	.3	2.0	2.3	3.0	2.7
Cook Inlet	5 165	44	1.7	2.4	2.6	4.3	3.4
Doyon	3 037	16	1.6	2.0	1.7	3.2	3.3
Koniag	647	2	.8	.5	1.2	2.5	1.5
NANA	1 136	3	1.0	.3	.9	5.5	2.1
Sealaska	3 224	3	.6	1.6	.9	1.9	1.7

TIPSII [UPF] GH11A CENSUS90 71580800 10/20/92 9:02 AM MACHINE: C DATA:CENSUS90*H11ATIPSDA00. 09/18/92 15:05:46 TAPE: NONE FRAME: 523
TSF:CENSUS90*92. 09/18/92 15:11:45 UTF:CENSUS90*93. 09/18/92 15:11:45 META:CENSUS90*H11ATABLES00. 09/18/92 15:32:16

APPENDIX A.
Area Classifications

CONTENTS

Alaska Native Regional Corporation (ANRC) *(See American Indian and Alaska Native Area)*
Alaska Native Village (ANV) *(See American Indian and Alaska Native Area)*
Alaska Native Village Statistical Area *(See American Indian and Alaska Native Area)*
American Indian and Alaska Native Area ---- A–1
American Indian Reservation *(See American Indian and Alaska Native Area, see County Subdivision)*
American Indian Reservation and Trust Land *(See American Indian and Alaska Native Area)*
American Samoa *(See Outlying Areas of the United States, see State)*
Area Measurement ---- A–3
Assessment District *(See County Subdivision)*
Block ---- A–3
Block Group (BG) ---- A–4
Block Numbering Area (BNA) *(See Census Tract and Block Numbering Area)*
Borough *(See County Subdivision, see Place)*
Borough and Census Area (Alaska) *(See County)*
Boundary Changes ---- A–4
Census Area (Alaska) *(See County)*
Census Block *(See Block)*
Census Code *(See Geographic Code)*
Census County Division (CCD) *(See County Subdivision)*
Census Designated Place (CDP) *(See Place)*
Census Division *(See Census Region and Census Division)*
Census Geographic Code *(See Geographic Code)*
Census Region and Census Division ---- A–4
Census Subarea (Alaska) *(See County Subdivision)*
Census Tract and Block Numbering Area ---- A–5
Central City *(See Metropolitan Area)*
Central Place *(See Urbanized Area)*
City *(See Place)*
Congressional District (CD) ---- A–6
Consolidated City *(See Place)*
Consolidated Metropolitan Statistical Area (CMSA) *(See Metropolitan Area)*
County ---- A–6
County Subdivision ---- A–6
Crews of Vessels *(See Area Measurement, see Block, see Census Tract and Block Numbering Area)*
Division *(See Census Region and Division, see County Subdivision)*
Election District *(See County Subdivision, see Voting District)*
Extended City *(See Urban and Rural)*
Farm *(See Urban and Rural)*
Federal Information Processing Standards (FIPS) Code *(See Geographic Code)*
Geographic Block Group *(See Block Group)*
Geographic Code ---- A–7
Geographic Presentation ---- A–7
Gore *(See County Subdivision)*
Grant *(See County Subdivision)*
Guam *(See Outlying Areas of the United States, see State)*
Hierarchical Presentation *(See Geographic Presentation)*
Historic Areas of Oklahoma *(See American Indian and Alaska Native Area, Tribal Jurisdiction Statistical Area)*
Historical Counts ---- A–8
Incorporated Place *(See Place)*
Independent City *(See County)*
Internal Point ---- A–8
Inventory Presentation *(See Geographic Presentation)*
Land Area *(See Area Measurement)*
Latitude *(See Internal Point)*
Longitude *(See Internal Point)*
Magisterial District *(See County Subdivision)*
Metropolitan Area (MA) ---- A–8
Metropolitan Statistical Area (MSA) *(See Metropolitan Area)*
Minor Civil Division (MCD) *(See County Subdivision)*
Northern Mariana Islands *(See Outlying Areas of the United States, see State)*
Outlying Areas of the United States ---- A–9
Palau *(See Outlying Areas of the United States, see State)*
Parish (Louisiana) *(See County)*
Parish Governing Authority District *(See County Subdivision)*
Place ---- A–9
Plantation *(See County Subdivision)*
Population or Housing Unit Density ---- A–10
Precinct *(See County Subdivision, see Voting District)*
Primary Metropolitan Statistical Area (PMSA) *(See Metropolitan Area)*
Puerto Rico *(See Outlying Areas of the United States, see State)*
Purchase *(See County Subdivision)*
Region *(See Census Region and Census Division)*
Rural *(See Urban and Rural)*
Selected States *(See County Subdivision, see State)*
State ---- A–11
Supervisors' District *(See County Subdivision)*
Tabulation Block Group *(See Block Group)*
TIGER ---- A–11
Town *(See County Subdivision, see Place)*
Township *(See County Subdivision)*
Tract *(See Census Tract and Block Numbering Area)*
Tribal Designated Statistical Area (TDSA) *(See American Indian and Alaska Native Area)*
Tribal Jurisdiction Statistical Area (TJSA) *(See American Indian and Alaska Native Area)*
Trust Land *(See American Indian and Alaska Native Area)*
United States ---- A–11
Unorganized Territory (unorg.) *(See County Subdivision)*
Urban and Rural ---- A–11
Urbanized Area (UA) ---- A–12
Village *(See Place)*
Virgin Islands *(See Outlying Areas of the United States, see State)*
Voting District (VTD) ---- A–12
Water Area *(See Area Measurement)*
ZIP Code® ---- A–13

These definitions are for all geographic entities and concepts that the Census Bureau will include in its standard 1990 census data products. Not all entities and concepts are shown in any one 1990 census data product. For a description of geographic areas included in each data product, see appendix F.

AMERICAN INDIAN AND ALASKA NATIVE AREA

Alaska Native Regional Corporation (ANRC)

Alaska Native Regional Corporations (ANRC's) are corporate entities established under the Alaska Native Claims Settlement Act of 1972, Public Law 92-203, as amended by Public Law 94-204, to conduct both business and nonprofit affairs of Alaska Natives. Alaska is divided into

12 ANRC's that cover the entire State, except for the Annette Islands Reserve. The boundaries of the 12 ANRC's were established by the Department of the Interior, in cooperation with Alaska Natives. Each ANRC was designed to include, as far as practicable, Alaska Natives with a common heritage and common interests. The ANRC boundaries for the 1990 census were identified by the Bureau of Land Management. A 13th region was established for Alaska Natives who are not permanent residents and who chose not to enroll in one of the 12 ANRC's; no census products are prepared for the 13th region. ANRC's were first identified for the 1980 census.

Each ANRC is assigned a two-digit census code ranging from 07 through 84. These census codes are assigned in alphabetical order of the ANRC's.

Alaska Native Village (ANV) Statistical Area

Alaska Native villages (ANV's) constitute tribes, bands, clans, groups, villages, communities, or associations in Alaska that are recognized pursuant to the Alaska Native Claims Settlement Act of 1972, Public Law 92-203. Because ANV's do not have legally designated boundaries, the Census Bureau has established Alaska Native village statistical areas (ANVSA's) for statistical purposes. For the 1990 census, the Census Bureau cooperated with officials of the nonprofit corporation within each participating Alaska Native Regional Corporation (ANRC), as well as other knowledgeable officials, to delineate boundaries that encompass the settled area associated with each ANV. ANVSA's are located within ANRC's and do not cross ANRC boundaries. ANVSA's for the 1990 census replace the ANV's that the Census Bureau recognized for the 1980 census.

Each ANVSA is assigned a four-digit census code ranging from 6001 through 8989. Each ANVSA also is assigned a five-digit FIPS code. Both the census and FIPS codes are assigned in alphabetical order of ANVSA's.

American Indian Reservation and Trust Land

American Indian Reservation—Federal American Indian reservations are areas with boundaries established by treaty, statute, and/ or executive or court order, and recognized by the Federal Government as territory in which American Indian tribes have jurisdiction. State reservations are lands held in trust by State governments for the use and benefit of a given tribe. The reservations and their boundaries were identified for the 1990 census by the Bureau of Indian Affairs (BIA), Department of Interior (for Federal reservations), and State governments (for State reservations). The names of American Indian reservations recognized by State governments, but not by the Federal Government, are followed by ''(State).'' Areas composed of reservation lands that are administered jointly and/ or are claimed by two reservations, as identified by the BIA, are called ''joint areas,'' and are treated as separate American Indian reservations for census purposes.

Federal reservations may cross State boundaries, and Federal and State reservations may cross county, county subdivision, and place boundaries. For reservations that cross State boundaries, only the portion of the reservations in a given State are shown in the data products for that State; the entire reservations are shown in data products for the United States.

Each American Indian reservation is assigned a four-digit census code ranging from 0001 through 4989. These census codes are assigned in alphabetical order of American Indian reservations nationwide, except that joint areas appear at the end of the code range. Each American Indian reservation also is assigned a five-digit FIPS code; because the FIPS codes are assigned in alphabetical sequence of American Indian reservations within each State, the FIPS code is different in each State for reservations in more than one State.

Trust Land—Trust lands are property associated with a particular American Indian reservation or tribe, held in trust by the Federal Government. Trust lands may be held in trust either for a tribe (tribal trust land) or for an individual member of a tribe (individual trust land). Trust lands recognized for the 1990 census comprise all tribal trust lands and inhabited individual trust lands located outside of a reservation boundary. As with other American Indian areas, trust lands may be located in more than one State. Only the trust lands in a given State are shown in the data products for that State; all trust lands associated with a reservation or tribe are shown in data products for the United States. The Census Bureau first reported data for tribal trust lands for the 1980 census.

Trust lands are assigned a four-digit census code and a five-digit FIPS code, the same as that for the reservation with which they are associated. Trust lands not associated with a reservation are presented by tribal name, interspersed alphabetically among the reservations.

Tribal Designated Statistical Area (TDSA)

Tribal designated statistical areas (TDSA's) are areas, delineated outside Oklahoma by federally- and State-recognized tribes without a land base or associated trust lands, to provide statistical areas for which the Census Bureau tabulates data. TDSA's represent areas generally containing the American Indian population over which federally-recognized tribes have jurisdiction and areas in which State tribes provide benefits and services to their members. The names of TDSA's delineated by State-recognized tribes are followed by ''(State).'' The Census Bureau did not recognize TDSA's before the 1990 census.

Each TDSA is assigned a four-digit census code ranging from 9001 through 9589. The census codes are assigned in alphabetical order of TDSA's nationwide. Each TDSA also is assigned a five-digit FIPS code in alphabetical order within State.

Tribal Jurisdiction Statistical Area (TJSA)

Tribal jurisdiction statistical areas (TJSA's) are areas, delineated by federally-recognized tribes in Oklahoma without a reservation, for which the Census Bureau tabulates data. TJSA's represent areas generally containing the American Indian population over which one or more tribal governments have jurisdiction; if tribal officials delineated adjacent TJSA's so that they include some duplicate territory, the overlap area is called a ''joint use area,'' which is treated as a separate TJSA for census purposes.

TJSA's replace the ''Historic Areas of Oklahoma (excluding urbanized areas)'' shown in 1980 census data products. The Historic Areas of Oklahoma comprised the territory located within reservations that had legally established boundaries from 1900 to 1907; these reservations were dissolved during the 2- to 3-year period preceding the statehood of Oklahoma in 1907. The Historic Areas of Oklahoma (excluding urbanized areas) were identified only for the 1980 census.

Each TJSA is assigned a four-digit census code ranging from 5001 through 5989. The census codes are assigned in alphabetical order of TJSA's, except that joint areas appear at the end of the code range. Each TJSA also is assigned a five-digit FIPS code in alphabetical order within Oklahoma.

AREA MEASUREMENT

Area measurements provide the size, in square kilometers (also in square miles in printed reports), recorded for each geographic entity for which the Census Bureau tabulates data in general-purpose data products (except crews-of-vessels entities and ZIP Codes). (Square kilometers may be divided by 2.59 to convert an area measurement to square miles.) Area was calculated from the specific set of boundaries recorded for the entity in the Census Bureau's geographic data base (see ''TIGER''). On machine-readable files, area measurements are shown to three decimal places; the decimal point is implied. In printed reports and listings, area measurements are shown to one decimal.

The Census Bureau provides measurements for both land area and total water area for the 1990 census; the water figure includes inland, coastal, Great Lakes, and territorial water. (For the 1980 census, the Census Bureau provided area measurements for land and inland water.) The Census Bureau will provide measurements for the component types of water for the affected entities in a separate file. ''Inland water'' consists of any lake, reservoir, pond, or similar body of water that is recorded in the Census Bureau's geographic data base. It also includes any river, creek, canal, stream, or similar feature that is recorded in that data base as a two-dimensional feature (rather than as a single line). The portions of the oceans and related large embayments (such as the Chesapeake Bay and Puget Sound), the Gulf of Mexico, and the Caribbean Sea that belong to the United States and its territories are considered to be ''coastal'' and ''territorial'' waters; the Great Lakes are treated as a separate water entity. Rivers and bays that empty into these bodies of water are treated as ''inland water'' from the point beyond which they are narrower than one nautical mile across. Identification of land and inland, coastal, and territorial waters is for statistical purposes, and does not necessarily reflect legal definitions thereof.

By definition, census blocks do not include water within their boundaries; therefore, the water area of a block is always zero. Land area measurements may disagree with the information displayed on census maps and in the TIGER file because, for area measurement purposes, features identified as ''intermittent water'' and ''glacier'' are reported as land area. For this reason, it may not be possible to derive the land area for an entity by summing the land area of its component census blocks. In addition, the water area measurement reported for some geographic entities includes water that is not included in any lower-level geographic entity. Therefore, because water is contained only in a higher-level geographic entity, summing the water measurements for all the component lower-level geographic entities will not yield the water area of that higher-level entity. This occurs, for example, where water is associated with a county but is not within the legal boundary of any minor civil division, or the water is associated with a State but is not within the legal boundary of any county. Crews-of-vessels entities (see ''Census Tract and Block Numbering Area'' and ''Block'') do not encompass territory and therefore have no area measurements. ZIP Codes do not have specific boundaries, and therefore, also do not have area measurements.

The accuracy of any area measurement figure is limited by the inaccuracy inherent in (1) the location and shape of the various boundary features in the data base, and (2) rounding affecting the last digit in all operations that compute and/ or sum the area measurements.

BLOCK

Census blocks are small areas bounded on all sides by visible features such as streets, roads, streams, and railroad tracks, and by invisible boundaries such as city, town, township, and county limits, property lines, and short, imaginary extensions of streets and roads.

Tabulation blocks, used in census data products, are in most cases the same as collection blocks, used in the census enumeration. In some cases, collection blocks have been ''split'' into two or more parts required for data tabulations. Tabulation blocks do not cross the boundaries of counties, county subdivisions, places, census tracts or block numbering areas, American Indian and Alaska Native areas, congressional districts, voting districts, urban or rural areas, or urbanized areas. The 1990 census is the first for which the entire United States and its possessions are block-numbered.

Blocks are numbered uniquely within each census tract or BNA. A block is identified by a three-digit number, sometimes with a single alphabetical suffix. Block numbers

with suffixes generally represent collection blocks that were ''split'' in order to identify separate geographic entities that divide the original block. For example, when a city limit runs through data collection block 101, the data for the portion inside the city is tabulated in block 101A and the portion outside, in block 101B. A block number with the suffix ''Z'' represents a ''crews-of-vessels'' entity for which the Census Bureau tabulates data, but that does not represent a true geographic area; such a block is shown on census maps associated with an anchor symbol and a census tract or block numbering area with a .99 suffix.

BLOCK GROUP (BG)

Geographic Block Group

A geographic block group (BG) is a cluster of blocks having the same first digit of their three-digit identifying numbers within a census tract or block numbering area (BNA). For example, BG 3 within a census tract or BNA includes all blocks numbered between 301 and 397. In most cases, the numbering involves substantially fewer than 97 blocks. Geographic BG's never cross census tract or BNA boundaries, but may cross the boundaries of county subdivisions, places, American Indian and Alaska Native areas, urbanized areas, voting districts, and congressional districts. BG's generally contain between 250 and 550 housing units, with the ideal size being 400 housing units.

Tabulation Block Group

In the data tabulations, a geographic BG may be split to present data for every unique combination of county subdivision, place, American Indian and Alaska Native area, urbanized area, voting district, urban/ rural and congressional district shown in the data product; for example, if BG 3 is partly in a city and partly outside the city, there will be separate tabulated records for each portion of BG 3. BG's are used in tabulating decennial census data nationwide in the 1990 census, in all block-numbered areas in the 1980 census, and in Tape Address Register (TAR) areas in the 1970 census. For purposes of data presentation, BG's are a substitute for the enumeration districts (ED's) used for reporting data in many parts of the United States for the 1970 and 1980 censuses, and in all areas for pre-1970 censuses.

BOUNDARY CHANGES

The boundaries of some counties, county subdivisions, American Indian and Alaska Native areas, and many incorporated places, changed between those reported for the 1980 census and January 1, 1990. Boundary changes to legal entities result from:

1. Annexations to or detachments from legally established governmental units.
2. Mergers or consolidations of two or more governmental units.
3. Establishment of new governmental units.
4. Disincorporations or disorganizations of existing governmental units.
5. Changes in treaties and Executive Orders.

The historical counts shown for counties, county subdivisions, and places are not updated for such changes, and thus reflect the population and housing units in the area as delineated at each census. Information on boundary changes reported between the 1980 and 1990 censuses for counties, county subdivisions, and incorporated places is presented in the ''User Notes'' section of the technical documentation of Summary Tape Files 1 and 3, and in the 1990 CPH-2, *Population and Housing Unit Counts* printed reports. For information on boundary changes for such areas in the decade preceding other decennial censuses, see the *Number of Inhabitants* reports for each census. Boundary changes are not reported for some areas, such as census designated places and block groups.

CENSUS REGION AND CENSUS DIVISION

Census Division

Census divisions are groupings of States that are subdivisions of the four census regions. There are nine divisions, which the Census Bureau adopted in 1910 for the presentation of data. The regions, divisions, and their constituent States are:

Northeast Region

New England Division:

Maine, New Hampshire, Vermont, Massachusetts, Rhode Island, Connecticut

Middle Atlantic Division:

New York, New Jersey, Pennsylvania

Midwest Region

East North Central Division:

Ohio, Indiana, Illinois, Michigan, Wisconsin

West North Central Division:

Minnesota, Iowa, Missouri, North Dakota, South Dakota, Nebraska, Kansas

South Region

South Atlantic Division:

Delaware, Maryland, District of Columbia, Virginia, West Virginia, North Carolina, South Carolina, Georgia, Florida

East South Central Division:

Kentucky, Tennessee, Alabama, Mississippi

West South Central Division:

Arkansas, Louisiana, Oklahoma, Texas

West Region

Mountain Division:

Montana, Idaho, Wyoming, Colorado, New Mexico, Arizona, Utah, Nevada

Pacific Division:

Washington, Oregon, California, Alaska, Hawaii

Census Region

Census regions are groupings of States that subdivide the United States for the presentation of data. There are four regions—Northeast, Midwest, South, and West. Each of the four census regions is divided into two or more census divisions. Prior to 1984, the Midwest region was named the North Central region. From 1910, when census regions were established, through the 1940's, there were three regions—North, South, and West.

CENSUS TRACT AND BLOCK NUMBERING AREA

Block Numbering Area (BNA)

Block numbering areas (BNA's) are small statistical subdivisions of a county for grouping and numbering blocks in nonmetropolitan counties where local census statistical areas committees have not established census tracts. State agencies and the Census Bureau delineated BNA's for the 1990 census, using guidelines similar to those for the delineation of census tracts. BNA's do not cross county boundaries.

BNA's are identified by a four-digit basic number and may have a two-digit suffix; for example, 9901.07. The decimal point separating the four-digit basic BNA number from the two-digit suffix is shown in printed reports, in microfiche, and on census maps; in machine-readable files, the decimal point is implied. Many BNA's do not have a suffix; in such cases, the suffix field is left blank in all data products. BNA numbers range from 9501 through 9989.99, and are unique within a county (numbers in the range of 0001 through 9499.99 denote a census tract). The suffix .99 identifies a BNA that was populated entirely by persons aboard one or more civilian or military ships. A ''crews-of-vessels'' BNA appears on census maps only as an anchor symbol with its BNA number (and block numbers on maps showing block numbers); the BNA relates to the ships associated with the onshore BNA's having the same four-digit basic number. Suffixes in the range .80 through .98 usually identify BNA's that either were revised or were created during the 1990 census data collection activities. Some of these revisions produced BNA's that have extremely small land area and may have little or no population or housing. For data analysis, such a BNA can be summarized with an adjacent BNA.

Census Tract

Census tracts are small, relatively permanent statistical subdivisions of a county. Census tracts are delineated for all metropolitan areas (MA's) and other densely populated counties by local census statistical areas committees following Census Bureau guidelines (more than 3,000 census tracts have been established in 221 counties outside MA's). Six States (California, Connecticut, Delaware, Hawaii, New Jersey, and Rhode Island) and the District of Columbia are covered entirely by census tracts. Census tracts usually have between 2,500 and 8,000 persons and, when first delineated, are designed to be homogeneous with respect to population characteristics, economic status, and living conditions. Census tracts do not cross county boundaries. The spatial size of census tracts varies widely depending on the density of settlement. Census tract boundaries are delineated with the intention of being maintained over a long time so that statistical comparisons can be made from census to census. However, physical changes in street patterns caused by highway construction, new development, etc., may require occasional revisions; census tracts occasionally are split due to large population growth, or combined as a result of substantial population decline. Census tracts are referred to as ''tracts'' in all 1990 data products.

Census tracts are identified by a four-digit basic number and may have a two-digit suffix; for example, 6059.02. The decimal point separating the four-digit basic tract number from the two-digit suffix is shown in printed reports, in microfiche, and on census maps; in machine-readable files, the decimal point is implied. Many census tracts do not have a suffix; in such cases, the suffix field is left blank in all data products. Leading zeros in a census tract number (for example, 002502) are shown only on machine-readable files.

Census tract numbers range from 0001 through 9499.99 and are unique within a county (numbers in the range of 9501 through 9989.99 denote a block numbering area). The suffix .99 identifies a census tract that was populated entirely by persons aboard one or more civilian or military ships. A ''crews-of-vessels'' census tract appears on census maps only as an anchor symbol with its census tract number (and block numbers on maps showing block numbers). These census tracts relate to the ships associated with the onshore census tract having the same four-digit basic number. Suffixes in the range .80 through .98 usually identify census tracts that either were revised or were created during the 1990 census data collection activities. Some of these revisions may have resulted in census tracts that have extremely small land area and may have little or no population or housing. For data analysis, such a census tract can be summarized with an adjacent census tract.

CONGRESSIONAL DISTRICT (CD)

Congressional districts (CD's) are the 435 areas from which persons are elected to the U.S. House of Representatives. After the apportionment of congressional seats among the States, based on census population counts, each State is responsible for establishing CD's for the purpose of electing representatives. Each CD is to be as equal in population to all other CD's in the State as practicable, based on the decennial census counts.

The CD's that were in effect on January 1, 1990 were those of the 101st Congress. Data on the 101st Congress appear in an early 1990 census data product (Summary Tape File 1A). The CD's of the 101st Congress are the same as those in effect for the 102nd Congress. CD's of the 103rd Congress, reflecting redistricting based on the 1990 census, are summarized in later 1990 data products (STF's 1D and 3D, and 1990 CPH-4, *Population and Housing Characteristics for Congressional Districts of the 103rd Congress* printed reports).

COUNTY

The primary political divisions of most States are termed ''counties.'' In Louisiana, these divisions are known as ''parishes.'' In Alaska, which has no counties, the county equivalents are the organized ''boroughs'' and the ''census areas'' that are delineated for statistical purposes by the State of Alaska and the Census Bureau. In four States (Maryland, Missouri, Nevada, and Virginia), there are one or more cities that are independent of any county organization and thus constitute primary divisions of their States. These cities are known as ''independent cities'' and are treated as equivalent to counties for statistical purposes. That part of Yellowstone National Park in Montana is treated as a county equivalent. The District of Columbia has no primary divisions, and the entire area is considered equivalent to a county for statistical purposes.

Each county and county equivalent is assigned a three-digit FIPS code that is unique within State. These codes are assigned in alphabetical order of county or county equivalent within State, except for the independent cities, which follow the listing of counties.

COUNTY SUBDIVISION

County subdivisions are the primary subdivisions of counties and their equivalents for the reporting of decennial census data. They include census county divisions, census subareas, minor civil divisions, and unorganized territories.

Each county subdivision is assigned a three-digit census code in alphabetical order within county and a five-digit FIPS code in alphabetical order within State.

Census County Division (CCD)

Census county divisions (CCD's) are subdivisions of a county that were delineated by the Census Bureau, in cooperation with State officials and local census statistical areas committees, for statistical purposes. CCD's were established in 21 States where there are no legally established minor civil divisions (MCD's), where the MCD's do not have governmental or administrative purposes, where the boundaries of the MCD's change frequently, and/ or where the MCD's are not generally known to the public. CCD's have no legal functions, and are not governmental units.

The boundaries of CCD's usually are delineated to follow visible features, and in most cases coincide with census tract or block numbering area boundaries. The name of each CCD is based on a place, county, or well-known local name that identifies its location. CCD's have been established in the following 21 States: Alabama, Arizona, California, Colorado, Delaware, Florida, Georgia, Hawaii, Idaho, Kentucky, Montana, Nevada, New Mexico, Oklahoma, Oregon, South Carolina, Tennessee, Texas, Utah, Washington, and Wyoming. For the 1980 census, the county subdivisions recognized for Nevada were MCD's.

Census Subarea (Alaska)

Census subareas are statistical subdivisions of boroughs and census areas (county equivalents) in Alaska. Census subareas were delineated cooperatively by the State of Alaska and the Census Bureau. The census subareas, identified first in 1980, replaced the various types of subdivisions used in the 1970 census.

Minor Civil Division (MCD)

Minor civil divisions (MCD's) are the primary political or administrative divisions of a county. MCD's represent many different kinds of legal entities with a wide variety of governmental and/ or administrative functions. MCD's are variously designated as American Indian reservations, assessment districts, boroughs, election districts, gores, grants, magisterial districts, parish governing authority districts, plantations, precincts, purchases, supervisors' districts, towns, and townships. In some States, all or some incorporated places are not located in any MCD and thus serve as MCD's in their own right. In other States, incorporated places are subordinate to (part of) the MCD's in which they are located, or the pattern is mixed—some incorporated places are independent of MCD's and others are subordinate to one or more MCD's.

The Census Bureau recognizes MCD's in the following 28 States: Arkansas, Connecticut, Illinois, Indiana, Iowa, Kansas, Louisiana, Maine, Maryland, Massachusetts, Michigan, Minnesota, Mississippi, Missouri, Nebraska, New Hampshire, New Jersey, New York, North Carolina, North Dakota, Ohio, Pennsylvania, Rhode Island, South Dakota, Vermont, Virginia, West Virginia, and Wisconsin. The District of Columbia has no primary divisions, and the entire area is considered equivalent to an MCD for statistical purposes.

The MCD's in 12 selected States (Connecticut, Maine, Massachusetts, Michigan, Minnesota, New Hampshire, New Jersey, New York, Pennsylvania, Rhode Island, Vermont, and Wisconsin) also serve as general-purpose local governments. The Census Bureau presents data for these MCD's in all data products in which it provides data for places.

Unorganized Territory (unorg.)

In nine States (Arkansas, Iowa, Kansas, Louisiana, Maine, Minnesota, North Carolina, North Dakota, and South Dakota), some counties contain territory that is not included in an MCD recognized by the Census Bureau. Each separate area of unorganized territory in these States is recognized as one or more separate county subdivisions for census purposes. Each unorganized territory is given a descriptive name, followed by the designation ''unorg.''

GEOGRAPHIC CODE

Geographic codes are shown primarily on machine-readable data products, such as computer tape and compact disc-read only memory (CD-ROM), but also appear on other products such as microfiche; they also are shown on some census maps. Codes are identified as ''census codes'' only if there is also a Federal Information Processing Standards (FIPS) code for the same geographic entity. A code that is not identified as either ''census'' or ''FIPS'' is usually a census code for which there is no FIPS equivalent, or for which the Census Bureau does not use the FIPS code. The exceptions, which use only the FIPS code in census products, are county, congressional district, and metropolitan area (that is, metropolitan statistical area, consolidated metropolitan statistical area, and primary metropolitan statistical area).

Census Code

Census codes are assigned for a variety of geographic entities, including American Indian and Alaska Native area, census division, census region, county subdivision, place, State, urbanized area, and voting district. The structure, format, and meaning of census codes appear in the 1990 census *Geographic Identification Code Scheme;* in the data dictionary portion of the technical documentation for summary tape files, CD-ROM's, and microfiche.

Federal Information Processing Standards (FIPS) Code

Federal Information Processing Standards (FIPS) codes are assigned for a variety of geographic entities, including American Indian and Alaska Native area, congressional district, county, county subdivision, metropolitan area, place, and State. The structure, format, and meaning of FIPS codes used in the census are shown in the 1990 census *Geographic Identification Code Scheme;* in the data dictionary portion of the technical documentation for summary tape files, CD-ROM's, and microfiche.

The objective of the FIPS codes is to improve the use of data resources of the Federal Government and avoid unnecessary duplication and incompatibilities in the collection, processing, and dissemination of data. More information about FIPS and FIPS code documentation is available from the National Technical Information Service, Springfield, VA 22161.

United States Postal Service (USPS) Code

United States Postal Service (USPS) codes for States are used in all 1990 data products. The codes are two-character alphabetic abbreviations. These codes are the same as the FIPS two-character alphabetic abbreviations.

GEOGRAPHIC PRESENTATION

Hierarchical Presentation

A hierarchical geographic presentation shows the geographic entities in a superior/subordinate structure in census products. This structure is derived from the legal, administrative, or areal relationships of the entities. The hierarchical structure is depicted in report tables by means of indentation, and is explained for machine-readable media in the discussion of file structure in the geographic coverage portion of the abstract in the technical documentation. An example of hierarchical presentation is the ''standard census geographic hierarchy'': block, within block group, within census tract or block numbering area, within place, within county subdivision, within county, within State, within division, within region, within the United States. Graphically, this is shown as:

```
United States
  Region
    Division
      State
        County
          County subdivision
            Place (or part)
              Census tract/ block numbering area
               (or part)
                Block group (or part)
                  Block
```

Inventory Presentation

An inventory presentation of geographic entities is one in which all entities of the same type are shown in alphabetical or code sequence, without reference to their hierarchical relationships. Generally, an inventory presentation shows totals for entities that may be split in a hierarchical presentation, such as place, census tract/

block numbering area, or block group. An example of a series of inventory presentations is: State, followed by all the counties in that State, followed by all the places in that State. Graphically, this is shown as:

State

County ''A''
County ''B''
County ''C''

Place ''X''
Place ''Y''
Place ''Z''

HISTORICAL COUNTS

Historical counts for total population and total housing units are shown in the 1990 CPH-2, *Population and Housing Unit Counts* report series. As in past censuses, the general rule for presenting historical data for States, counties, county subdivisions, and places is to show historical counts only for single, continually existing entities. Stated another way, if an entity existed for both the current and preceding censuses, the tables show counts for the preceding censuses. Included in this category are entities of the same type (county, county subdivision, place) even if they had changed their names. Also included are entities that merged, but only if the new entity retained the name of one of the merged entities. The historical counts shown are for each entity as it was bounded at each census.

In cases where an entity was formed since a preceding census, such as a newly incorporated place or a newly organized township, the symbol three dots ''...'' is shown for earlier censuses. The three-dot symbol also is shown for those parts of a place that have extended into an additional county or county subdivision through annexation or other revision of boundaries since the preceding census.

In a few cases, changes in the boundaries of county subdivisions caused a place to be split into two or more parts, or to be split differently than in the preceding census. If historical counts for the parts of the place as currently split did not appear in a preceding census, ''(NA)'' is shown for the place in each county subdivision; however, the historical population and housing unit counts of the place appear in tables that show the entire place. For counties, county subdivisions, and places formed since January 1, 1980, 1980 census population and housing unit counts in the 1990 territory are reported in the geographic change notes included in the ''User Notes'' text section of 1990 CPH-2, *Population and Housing Unit Counts*, and in the technical documentation of Summary Tape Files 1 and 3.

In some cases, population and housing unit counts for individual areas were revised since publication of the 1980 reports (indicated by the prefix ''r''). In a number of tables of 1990 CPH-2, *Population and Housing Unit Counts*, 1980 counts are shown for aggregations of individual areas, such as the number, population, and housing unit counts of places in size groups, or urban and rural distributions. Revisions of population and housing unit counts for individual areas were not applied to the various aggregations. Therefore, it may not be possible to determine the individual areas in a given aggregation using the historical counts; conversely, the sum of the counts shown for individual areas may not agree with the aggregation.

INTERNAL POINT

An internal point is a set of geographic coordinates (latitude and longitude) that is located within a specified geographic entity. A single point is identified for each entity; for many entities, this point represents the approximate geographic center of that entity. If the shape of the entity caused this point to be located outside the boundaries of the entity, it is relocated from the center so that it is within the entity. If the internal point for a block falls in a water area, it is relocated to a land area within the block. On machine-readable products, internal points are shown to six decimal places; the decimal point is implied.

METROPOLITAN AREA (MA)

The general concept of a metropolitan area (MA) is one of a large population nucleus, together with adjacent communities that have a high degree of economic and social integration with that nucleus. Some MA's are defined around two or more nuclei.

The MA classification is a statistical standard, developed for use by Federal agencies in the production, analysis, and publication of data on MA's. The MA's are designated and defined by the Federal Office of Management and Budget, following a set of official published standards. These standards were developed by the interagency Federal Executive Committee on Metropolitan Areas, with the aim of producing definitions that are as consistent as possible for all MA's nationwide.

Each MA must contain either a place with a minimum population of 50,000 or a Census Bureau-defined urbanized area and a total MA population of at least 100,000 (75,000 in New England). An MA comprises one or more central counties. An MA also may include one or more outlying counties that have close economic and social relationships with the central county. An outlying county must have a specified level of commuting to the central counties and also must meet certain standards regarding metropolitan character, such as population density, urban population, and population growth. In New England, MA's are composed of cities and towns rather than whole counties.

The territory, population, and housing units in MA's are referred to as ''metropolitan.'' The metropolitan category is subdivided into ''inside central city'' and ''outside central city.'' The territory, population, and housing units located outside MA's are referred to as ''nonmetropolitan.'' The

metropolitan and nonmetropolitan classification cuts across the other hierarchies; for example, there is generally both urban and rural territory within both metropolitan and nonmetropolitan areas.

To meet the needs of various users, the standards provide for a flexible structure of metropolitan definitions that classify an MA either as a metropolitan statistical area (MSA) or as a consolidated metropolitan statistical area (CMSA) that is divided into primary metropolitan statistical areas (PMSA's). Documentation of the MA standards and how they are applied is available from the Secretary, Federal Executive Committee on Metropolitan Areas, Population Division, U.S. Bureau of the Census, Washington, DC 20233.

Central City

In each MSA and CMSA, the largest place and, in some cases, additional places are designated as ''central cities'' under the official standards. A few PMSA's do not have central cities. The largest central city and, in some cases, up to two additional central cities are included in the title of the MA; there also are central cities that are not included in an MA title. An MA central city does not include any part of that city that extends outside the MA boundary.

Consolidated and Primary Metropolitan Statistical Area (CMSA and PMSA)

If an area that qualifies as an MA has more than one million persons, primary metropolitan statistical areas (PMSA's) may be defined within it. PMSA's consist of a large urbanized county or cluster of counties that demonstrates very strong internal economic and social links, in addition to close ties to other portions of the larger area. When PMSA's are established, the larger area of which they are component parts is designated a consolidated metropolitan statistical area (CMSA).

Metropolitan Statistical Area (MSA)

Metropolitan statistical areas (MSA's) are relatively free-standing MA's and are not closely associated with other MA's. These areas typically are surrounded by nonmetropolitan counties.

Metropolitan Area Title and Code

The title of an MSA contains the name of its largest central city and up to two additional city names, provided that the additional places meet specified levels of population, employment, and commuting. Generally, a city with a population of 250,000 or more is in the title, regardless of other criteria.

The title of a PMSA may contain up to three place names, as determined above, or up to three county names, sequenced in order of population. A CMSA title also may include up to three names, the first of which generally is the most populous central city in the area. The second name may be the first city or county name in the most populous remaining PMSA; the third name may be the first city or county name in the next most populous PMSA. A regional designation may be substituted for the second and/ or third names in a CMSA title if such a designation is supported by local opinion and is deemed to be unambiguous and suitable by the Office of Management and Budget.

The titles for all MA's also contain the name of each State in which the area is located. Each metropolitan area is assigned a four-digit FIPS code, in alphabetical order nationwide. If the fourth digit of the code is a ''2,'' it identifies a CMSA. Additionally, there is a separate set of two-digit codes for CMSA's, also assigned alphabetically.

OUTLYING AREAS OF THE UNITED STATES

The Census Bureau treats the outlying areas as the statistical equivalents of States for the 1990 census. The outlying areas are American Samoa, Guam, the Commonwealth of the Northern Mariana Islands (Northern Mariana Islands), Republic of Palau (Palau), Puerto Rico, and the Virgin Islands of the United States (Virgin Islands). Geographic definitions specific to each outlying area are shown in appendix A of the text in the data products for each area.

PLACE

Places, for the reporting of decennial census data, include census designated places and incorporated places. Each place is assigned a four-digit census code that is unique within State. Each place is also assigned a five-digit FIPS code that is unique within State. Both the census and FIPS codes are assigned based on alphabetical order within State. Consolidated cities (see below) are assigned a one-character alphabetical census code that is unique nationwide and a five-digit FIPS code that is unique within State.

Census Designated Place (CDP)

Census designated places (CDP's) are delineated for the decennial census as the statistical counterparts of incorporated places. CDP's comprise densely settled concentrations of population that are identifiable by name, but are not legally incorporated places. Their boundaries, which usually coincide with visible features or the boundary of an adjacent incorporated place, have no legal status, nor do these places have officials elected to serve traditional municipal functions. CDP boundaries may change with changes in the settlement pattern; a CDP with the same name as in previous censuses does not necessarily have the same boundaries.

Beginning with the 1950 census, the Census Bureau, in cooperation with State agencies and local census statistical areas committees, has identified and delineated boundaries for CDP's. In the 1990 census, the name of each such place is followed by ''CDP.'' In the 1980 census, ''(CDP)'' was used; in 1970, 1960, and 1950 censuses, these places were identified by ''(U),'' meaning ''unincorporated place.''

To qualify as a CDP for the 1990 census, an unincorporated community must have met the following criteria:

1. In all States except Alaska and Hawaii, the Census Bureau uses three population size criteria to designate a CDP. These criteria are:

   a. 1,000 or more persons if outside the boundaries of an urbanized area (UA) delineated for the 1980 census or a subsequent special census.

   b. 2,500 or more persons if inside the boundaries of a UA delineated for the 1980 census or a subsequent special census.

   c. 250 or more persons if outside the boundaries of a UA delineated for the 1980 census or a subsequent special census, and within the official boundaries of an American Indian reservation recognized for the 1990 census.

2. In Alaska, 25 or more persons if outside a UA, and 2,500 or more persons if inside a UA delineated for the 1980 census or a subsequent special census.

3. In Hawaii, 300 or more persons, regardless of whether the community is inside or outside a UA.

For the 1990 census, CDP's qualified on the basis of the population counts prepared for the 1990 Postcensus Local Review Program. Because these counts were subject to change, a few CDP's may have final population counts lower than the minimums shown above.

Hawaii is the only State with no incorporated places recognized by the Bureau of the Census. All places shown for Hawaii in the data products are CDP's. By agreement with the State of Hawaii, the Census Bureau does not show data separately for the city of Honolulu, which is coextensive with Honolulu County.

Consolidated City

A consolidated government is a unit of local government for which the functions of an incorporated place and its county or minor civil division (MCD) have merged. The legal aspects of this action may result in both the primary incorporated place and the county or MCD continuing to exist as legal entities, even though the county or MCD performs few or no governmental functions and has few or no elected officials. Where this occurs, and where one or more other incorporated places in the county or MCD continue to function as separate governments, even though they have been included in the consolidated government, the primary incorporated place is referred to as a ''consolidated city.''

The data presentation for consolidated cities varies depending upon the geographic presentation. In hierarchical presentations, consolidated cities are not shown. These presentations include the semi-independent places and the ''consolidated city (remainder).'' Where the consolidated city is coextensive with a county or county subdivision, the data shown for those areas in hierarchical presentations are equivalent to those for the consolidated government.

For inventory geographic presentations, the consolidated city appears at the end of the listing of places. The data for the consolidated city include places that are part of the consolidated city. The ''consolidated city (remainder)'' is the portion of the consolidated government minus the semi-independent places, and is shown in alphabetical sequence with other places.

In summary presentations by size of place, the consolidated city is not included. The places semi-independent of consolidated cities are categorized by their size, as is the ''consolidated city (remainder).''

Each consolidated city is assigned a one-character alphabetic census code. Each consolidated city also is assigned a five-digit FIPS code that is unique within State. The semi-independent places and the ''consolidated city (remainder)'' are assigned a four-digit census code and a five-digit FIPS place code that are unique within State. Both the census and FIPS codes are assigned based on alphabetical order within State.

Incorporated Place

Incorporated places recognized in 1990 census data products are those reported to the Census Bureau as legally in existence on January 1, 1990 under the laws of their respective States as cities, boroughs, towns, and villages, with the following exceptions: the towns in the New England States, New York, and Wisconsin, and the boroughs in New York are recognized as minor civil divisions for census purposes; the boroughs in Alaska are county equivalents.

POPULATION OR HOUSING UNIT DENSITY

Population or housing unit density is computed by dividing the total population or housing units of a geographic unit (for example, United States, State, county, place) by its land area measured in square kilometers or square miles. Density is expressed as both ''persons (or housing units) per square kilometer'' and ''persons (or housing units) per square mile'' of land area in 1990 census printed reports.

STATE

States are the primary governmental divisions of the United States. The District of Columbia is treated as a statistical equivalent of a State for census purposes. The four census regions, nine census divisions, and their component States are shown under ''CENSUS REGION AND CENSUS DIVISION'' in this appendix.

The Census Bureau treats the outlying areas as State equivalents for the 1990 census. The outlying areas are American Samoa, Guam, the Northern Mariana Islands, Palau, Puerto Rico, and the Virgin Islands of the United States. Geographic definitions specific to each outlying area are shown in appendix A in the data products for each area.

Each State and equivalent is assigned a two-digit numeric Federal Information Processing Standards (FIPS) code in alphabetical order by State name, followed by the outlying area names. Each State and equivalent area also is assigned a two-digit census code. This code is assigned on the basis of the geographic sequence of each State within each census division; the first digit of the code is the code for the respective division. Puerto Rico, the Virgin Islands, and the outlying areas of the Pacific are assigned ''0'' as the division code. Each State and equivalent area also is assigned the two-letter FIPS/ United States Postal Service (USPS) code.

In 12 selected States (Connecticut, Maine, Massachusetts, Michigan, Minnesota, New Hampshire, New Jersey, New York, Pennsylvania, Rhode Island, Vermont, and Wisconsin), the minor civil divisions also serve as general-purpose local governments. The Census Bureau presents data for these minor civil divisions in all data products in which it provides data for places.

TIGER

TIGER is an acronym for the new digital (computer-readable) geographic data base that automates the mapping and related geographic activities required to support the Census Bureau's census and survey programs. The Census Bureau developed the Topologically Integrated Geographic Encoding and Referencing (TIGER) System to automate the geographic support processes needed to meet the major geographic needs of the 1990 census: producing the cartographic products to support data collection and map publication, providing the geographic structure for tabulation and publication of the collected data, assigning residential and employer addresses to their geographic location and relating those locations to the Census Bureau's geographic units, and so forth. The content of the TIGER data base is made available to the public through a variety of ''TIGER Extract'' files that may be obtained from the Data User Services Division, U.S. Bureau of the Census, Washington, DC 20233.

UNITED STATES

The United States comprises the 50 States and the District of Columbia. In addition, the Census Bureau treats the outlying areas as statistical equivalents of States for the 1990 census. The outlying areas include American Samoa, Guam, the Northern Mariana Islands, Palau, Puerto Rico, and the Virgin Islands.

URBAN AND RURAL

The Census Bureau defines ''urban'' for the 1990 census as comprising all territory, population, and housing units in urbanized areas and in places of 2,500 or more persons outside urbanized areas. More specifically, ''urban'' consists of territory, persons, and housing units in:

1. Places of 2,500 or more persons incorporated as cities, villages, boroughs (except in Alaska and New York), and towns (except in the six New England States, New York, and Wisconsin), but excluding the rural portions of ''extended cities.''
2. Census designated places of 2,500 or more persons.
3. Other territory, incorporated or unincorporated, included in urbanized areas.

Territory, population, and housing units not classified as urban constitute ''rural.'' In the 100-percent data products, ''rural'' is divided into ''places of less than 2,500'' and ''not in places.'' The ''not in places'' category comprises ''rural'' outside incorporated and census designated places and the rural portions of extended cities. In many data products, the term ''other rural'' is used; ''other rural'' is a residual category specific to the classification of the rural in each data product.

In the sample data products, rural population and housing units are subdivided into ''rural farm'' and ''rural nonfarm.'' ''Rural farm'' comprises all rural households and housing units on farms (places from which $1,000 or more of agricultural products were sold in 1989); ''rural nonfarm'' comprises the remaining rural.

The urban and rural classification cuts across the other hierarchies; for example, there is generally both urban and rural territory within both metropolitan and nonmetropolitan areas.

In censuses prior to 1950, ''urban'' comprised all territory, persons, and housing units in incorporated places of 2,500 or more persons, and in areas (usually minor civil divisions) classified as urban under special rules relating to population size and density. The definition of urban that restricted itself to incorporated places having 2,500 or more persons excluded many large, densely settled areas merely because they were not incorporated. Prior to the 1950 census, the Census Bureau attempted to avoid some of the more obvious omissions by classifying selected areas as ''urban under special rules.'' Even with these rules, however, many large, closely built-up areas were excluded from the urban category.

To improve its measure of urban territory, population, and housing units, the Census Bureau adopted the concept of the urbanized area and delineated boundaries for

unincorporated places (now, census designated places) for the 1950 census. Urban was defined as territory, persons, and housing units in urbanized areas and, outside urbanized areas, in all places, incorporated or unincorporated, that had 2,500 or more persons. With the following three exceptions, the 1950 census definition of urban has continued substantially unchanged. First, in the 1960 census (but not in the 1970, 1980, or 1990 censuses), certain towns in the New England States, townships in New Jersey and Pennsylvania, and Arlington County, Virginia, were designated as urban. However, most of these ''special rule'' areas would have been classified as urban anyway because they were included in an urbanized area or in an unincorporated place of 2,500 or more persons. Second, ''extended cities'' were identified for the 1970, 1980, and 1990 censuses. Extended cities primarily affect the figures for urban and rural territory (area), but have very little effect on the urban and rural population and housing units at the national and State levels— although for some individual counties and urbanized areas, the effects have been more evident. Third, changes since the 1970 census in the criteria for defining urbanized areas have permitted these areas to be defined around smaller centers.

Documentation of the urbanized area and extended city criteria is available from the Chief, Geography Division, U.S. Bureau of the Census, Washington, DC 20233.

Extended City

Since the 1960 census, there has been a trend in some States toward the extension of city boundaries to include territory that is essentially rural in character. The classification of all the population and living quarters of such places as urban would include in the urban designation territory, persons, and housing units whose environment is primarily rural. For the 1970, 1980, and 1990 censuses, the Census Bureau identified as rural such territory and its population and housing units for each extended city whose closely settled area was located in an urbanized area. For the 1990 census, this classification also has been applied to certain places outside urbanized areas.

In summary presentations by size of place, the urban portion of an extended city is classified by the population of the entire place; the rural portion is included in ''other rural.''

URBANIZED AREA (UA)

The Census Bureau delineates urbanized areas (UA's) to provide a better separation of urban and rural territory, population, and housing in the vicinity of large places. A UA comprises one or more places (''central place'') and the adjacent densely settled surrounding territory (''urban fringe'') that together have a minimum of 50,000 persons. The urban fringe generally consists of contiguous territory having a density of least 1,000 persons per square mile. The urban fringe also includes outlying territory of such density if it was connected to the core of the contiguous area by road and is within 1 1/ 2 road miles of that core, or within 5 road miles of the core but separated by water or other undevelopable territory. Other territory with a population density of fewer than 1,000 people per square mile is included in the urban fringe if it eliminates an enclave or closes an indentation in the boundary of the urbanized area. The population density is determined by (1) outside of a place, one or more contiguous census blocks with a population density of at least 1,000 persons per square mile or (2) inclusion of a place containing census blocks that have at least 50 percent of the population of the place and a density of at least 1,000 persons per square mile. The complete criteria are available from the Chief, Geography Division, U.S. Bureau of the Census, Washington, DC 20233.

Urbanized Area Central Place

One or more central places function as the dominant centers of each UA. The identification of a UA central place permits the comparison of this dominant center with the remaining territory in the UA. There is no limit on the number of central places, and not all central places are necessarily included in the UA title. UA central places include:

1. Each place entirely (or partially, if the place is an extended city) within the UA that is a central city of a metropolitan area (MA).
2. If the UA does not contain an MA central city or is located outside of an MA, the central place(s) is determined by population size.

Urbanized Area Title and Code

The title of a UA identifies those places that are most important within the UA; it links the UA to the encompassing MA, where appropriate. If a single MA includes most of the UA, the title and code of the UA generally are the same as the title and code of the MA. If the UA is not mostly included in a single MA, if it does not include any place that is a central city of the encompassing MA, or if it is not located in an MA, the Census Bureau uses the population size of the included places, with a preference for incorporated places, to determine the UA title. The name of each State in which the UA is located also is in each UA title.

The numeric code used to identify each UA is the same as the code for the mostly encompassing MA (including CMSA and PMSA). If MA title cities represent multiple UA's, or the UA title city does not correspond to the first name of an MA title, the Census Bureau assigns a code based on the alphabetical sequence of the UA title in relationship to the other UA and MA titles.

VOTING DISTRICT (VTD)

A voting district (VTD) is any of a variety of types of areas (for example, election districts, precincts, wards, legislative districts) established by State and local governments for purposes of elections. For census purposes,

each State participating in Phase 2 of the 1990 Census Redistricting Data Program outlined the boundaries of VTD's around groups of whole census blocks on census maps. The entities identified as VTD's are not necessarily those legally or currently established. Also, to meet the ''whole block'' criterion, a State may have had to adjust VTD boundaries to nearby block boundaries. Therefore, the VTD's shown on the 1990 census tapes, listings, and maps may not represent the actual VTD's in effect at the time of the census. In the 1980 census, VTD's were referred to as ''election precincts.''

Each VTD is assigned a four-character alphanumeric code that is unique within each county. The code ''ZZZZ'' is assigned to nonparticipating areas; the Census Bureau reports data for areas coded ''ZZZZ.''

ZIP CODE®

ZIP Codes are administrative units established by the United States Postal Service (USPS) for the distribution of mail. ZIP Codes serve addresses for the most efficient delivery of mail, and therefore generally do not respect political or census statistical area boundaries. ZIP Codes usually do not have clearly identifiable boundaries, often serve a continually changing area, are changed periodically to meet postal requirements, and do not cover all the land area of the United States. ZIP Codes are identified by five-digit codes assigned by the USPS. The first three digits identify a major city or sectional distribution center, and the last two digits generally signify a specific post office's delivery area or point. For the 1990 census, ZIP Code data are tabulated for the five-digit codes in STF 3B.

APPENDIX B.
Definitions of Subject Characteristics

CONTENTS

SUBJECT CHARACTERISTICS B–1

Acreage B–2
Age B–2
American Indian Tribe *(See Race)*
Boarded-Up Status B–3
Business on Property B–3
Congregate Housing *(See Meals Included in Rent)*
Contract Rent B–3
Duration of Vacancy B–4
Families *(See Household Type and Relationship)*
Family Size *(See Household Type and Relationship)*

Family Type *(See Household Type and Relationship)*
Group Quarters B–4
Hispanic Origin B–5
Homeowner Vacancy Rate *(See Vacancy Status)*
Household *(See Household Type and Relationship)*
Household Size *(See Household Type and Relationship)*
Household Type and Relationship B–6
Householder *(See Household Type and Relationship)*
Housing Units *(See Living Quarters)*
Institutionalized Persons *(See Group Quarters)*

Living Quarters B–1
Marital Status B–7
Married Couples *(See Household Type and Relationship)*
Meals Included in Rent B–7
Months Vacant *(See Duration of Vacancy)*
Noninstitutional Group Quarters *(See Group Quarters)*
Occupied Housing Units *(See Living Quarters)*
Own Children *(See Household Type and Relationship)*
Owner-Occupied Housing Units *(See Tenure)*
Persons *(See Persons in Unit)*

Persons in Unit B–7
Persons Per Family *(See Household Type and Relationship)*
Persons Per Household *(See Household Type and Relationship)*
Persons Per Room B–8
Race B–8
Related Children *(See Household Type and Relationship)*
Rental Vacancy Rate *(See Vacancy Status)*
Renter-Occupied Housing Units *(See Tenure)*
Rooms B–10
Sex B–10

Spanish Origin *(See Hispanic Origin)*
Tenure B–10
Type of Structure *(See Units in Structure)*
Units in Structure B–11
Usual Home Elsewhere B–11
Vacancy Status B–12
Vacant Housing Units *(See Living Quarters)*
Value B–12

DERIVED MEASURES B–13

Interpolation B–13
Mean B–13
Median B–13
Percentages, Rates, and Ratios B–13
Quartile B–13

SUBJECT CHARACTERISTICS

LIVING QUARTERS

Living quarters are classified as either housing units or group quarters. (For more information, see the discussion under ''Group Quarters.'') Usually, living quarters are in structures intended for residential use (for example, a one-family home, apartment house, hotel or motel, boarding house, or mobile home). Living quarters also may be in structures intended for nonresidential use (for example, the rooms in a warehouse where a guard lives), as well as in places such as tents, vans, shelters for the homeless, dormitories, barracks, and old railroad cars.

Housing Units—A housing unit is a house, an apartment, a mobile home or trailer, a group of rooms or a single room occupied as separate living quarters or, if vacant, intended for occupancy as separate living quarters. Separate living quarters are those in which the occupants live and eat separately from any other persons in the building and which have direct access from outside the building or through a common hall.

The occupants may be a single family, one person living alone, two or more families living together, or any other group of related or unrelated persons who share living arrangements. For vacant units, the criteria of separateness and direct access are applied to the intended occupants whenever possible. If that information cannot be obtained, the criteria are applied to the previous occupants.

Both occupied and vacant housing units are included in the housing unit inventory, except that recreational vehicles, boats, vans, tents, railroad cars, and the like are included only if they are occupied as someone's usual place of residence. Vacant mobile homes are included provided they are intended for occupancy on the site where they stand. Vacant mobile homes on dealers' sales lots, at the factory, or in storage yards are excluded from the housing inventory.

If the living quarters contain 9 or more persons unrelated to the householder or person in charge (a total of 10 unrelated persons), they are classified as group quarters. If the living quarters contain eight or fewer persons unrelated to the householder or person in charge, they are classified as housing units.

Occupied Housing Units—A housing unit is classified as occupied if it is the usual place of residence of the person or group of persons living in it at the time of enumeration,

or if the occupants are only temporarily absent; that is, away on vacation. If all the persons staying in the unit at the time of the census have their usual place of residence elsewhere, the unit is classified as vacant. A household includes all the persons who occupy a housing unit as their usual place of residence. By definition, the count of occupied housing units for 100-percent tabulations is the same as the count of households or householders.

Vacant Housing Units—A housing unit is vacant if no one is living in it at the time of enumeration, unless its occupants are only temporarily absent. Units temporarily occupied at the time of enumeration entirely by persons who have a usual residence elsewhere are also classified as vacant. (For more information, see discussion under ''Usual Home Elsewhere.'')

New units not yet occupied are classified as vacant housing units if construction has reached a point where all exterior windows and doors are installed and final usable floors are in place. Vacant units are excluded if they are open to the elements; that is, the roof, walls, windows, and/ or doors no longer protect the interior from the elements, or if there is positive evidence (such as a sign on the house or in the block) that the unit is condemned or is to be demolished. Also excluded are quarters being used entirely for nonresidential purposes, such as a store or an office, or quarters used for the storage of business supplies or inventory, machinery, or agricultural products.

Hotels, Motels, Rooming Houses, Etc.—Occupied rooms or suites of rooms in hotels, motels, and similar places are classified as housing units only when occupied by permanent residents; that is, persons who consider the hotel as their usual place of residence or have no usual place of residence elsewhere. Vacant rooms or suites of rooms are classified as housing units only in those hotels, motels, and similar places in which 75 percent or more of the accommodations are occupied by permanent residents.

If any of the occupants in a rooming or boarding house live and eat separately from others in the building and have direct access, their quarters are classified as separate housing units.

Staff Living Quarters—The living quarters occupied by staff personnel within any group quarters are separate housing units if they satisfy the housing unit criteria of separateness and direct access; otherwise, they are considered group quarters.

Comparability—The first Census of Housing in 1940 established the ''dwelling unit'' concept. Although the term became ''housing unit'' and the definition has been modified slightly in succeeding censuses, the 1990 definition is essentially comparable to previous censuses. There was no change in the housing unit definition between 1980 and 1990.

ACREAGE

The data on acreage were obtained from questionnaire item H5a, which was asked at all occupied and vacant one-family houses and mobile homes. The land may consist of more than one tract or plot. These tracts or plots are usually adjoining; however, they may be separated by a road or creek, or another piece of land. This question is used to exclude owner-occupied and renter-occupied one-family houses on 10 or more acres from certain statistics on financial characteristics.

Comparability—The question on acreage was similar in 1970 and 1980 and was asked for the first time of mobile home occupants in the 1990 census.

AGE

The data on age were derived from answers to questionnaire item 5, which was asked of all persons. The age classification is based on the age of the person in completed years as of April 1, 1990. The age response in question 5a was normally used to represent a person's age. However, when the age response was unacceptable or unavailable, a person's age was derived from an acceptable year of birth response in question 5b.

Data on age are used to determine the applicability of other questions for a person and to classify other characteristics in census tabulations. Age data are needed to interpret most social and economic characteristics used to plan and examine many programs and policies. Therefore, age is tabulated by single years of age and by many different groupings, such as 5-year age groups.

Some tabulations are shown by the age of the householder. These data were derived from the age responses for each householder. (For more information on householder, see the discussion under ''Household Type and Relationship.'')

Median Age—This measure divides the age distribution into two equal parts: one-half of the cases falling below the median value and one-half above the value. Generally, median age is computed on the basis of more detailed age intervals than are shown in some census publications; thus, a median based on a less detailed distribution may differ slightly from a corresponding median for the same population based on a more detailed distribution. (For more information on medians, see the discussion under ''Derived Measures.'')

Limitation of the Data—Counts in 1970 and 1980 for persons 100 years old and over were substantially overstated. Improvements were made in the questionnaire design, in the allocation procedures, and to the respondent instruction guide to attempt to minimize this problem in 1990.

Review of detailed 1990 information indicated that respondents tended to provide their age as of the date of completion of the questionnaire, not their age as of April 1, 1990. In addition, there may have been a tendency for

respondents to round their age up if they were close to having a birthday. It is likely that approximately 10 percent of persons in most age groups are actually 1 year younger.

For most single years of age, the misstatements are largely offsetting. The problem is most pronounced at age 0 because persons lost to age 1 may not have been fully offset by the inclusion of babies born after April 1, 1990 and because there may have been more rounding up to age 1 to avoid reporting age as 0 years. (Age in completed months was not collected for infants under age 1.)

The reporting of age 1 year older than age on April 1, 1990 is likely to have been greater in areas where the census data were collected later in 1990. The magnitude of this problem was much less in the three previous censuses where age was typically derived from respondent data on year of birth and quarter of birth. (For more information on the design of the age question, see the section below that discusses ''Comparability.'')

Comparability—Age data have been collected in every census. For the first time since 1950, the 1990 data are not available by quarter year of age. This change was made so that coded information could be obtained for both age and year of birth. In each census since 1940, the age of a person was assigned when it was not reported. In censuses before 1940, with the exception of 1880, persons of unknown age were shown as a separate category. Since 1960, assignment of unknown age has been performed by a general procedure described as ''imputation.'' The specific procedures for imputing age have been different in each census. (For more information on imputation, see Appendix C, Accuracy of the Data.)

BOARDED-UP STATUS

Boarded-up status was obtained from questionnaire item C2 and was determined for all vacant units. Boarded-up units have windows and doors covered by wood, metal, or masonry to protect the interior and to prevent entry into the building. A single-unit structure, a unit in a multi-unit structure, or an entire multi-unit structure may be boarded-up in this way. For certain census data products, boarded-up units are shown only for units in the ''Other vacant'' category. A unit classified as ''Usual home elsewhere'' can never be boarded up. (For more information, see the discussion under ''Usual Home Elsewhere.'')

Comparability—This item was first asked in the 1980 census and was shown only for year-round vacant housing units. In 1990, data are shown for all vacant housing units.

BUSINESS ON PROPERTY

The data for business on property were obtained from questionnaire item H5b, which was asked at all occupied and vacant one-family houses and mobile homes. This question is used to exclude owner-occupied one-family houses with business or medical offices on the property from certain statistics on financial characteristics.

A business must be easily recognizable from the outside. It will usually have a separate outside entrance and have the appearance of a business, such as a grocery store, restaurant, or barbershop. It may be either attached to the house or mobile home or be located elsewhere on the property. Those housing units in which a room is used for business or professional purposes and have no recognizable alterations to the outside are *not* considered as having a business. Medical offices are considered businesses for tabulation purposes.

Comparability—Data on business on property have been collected since 1940.

CONTRACT RENT

The data on contract rent (also referred to as ''rent asked'' for vacant units) were obtained from questionnaire item H7a, which was asked at all occupied housing units that were rented for cash rent and all vacant housing units that were for rent at the time of enumeration.

Housing units that are renter occupied without payment of cash rent are shown separately as ''No cash rent'' in census data products. The unit may be owned by friends or relatives who live elsewhere and who allow occupancy without charge. Rent-free houses or apartments may be provided to compensate caretakers, ministers, tenant farmers, sharecroppers, or others.

Contract rent is the monthly rent agreed to or contracted for, regardless of any furnishings, utilities, fees, meals, or services that may be included. For vacant units, it is the monthly rent asked for the rental unit at the time of enumeration.

If the contract rent includes rent for a business unit or for living quarters occupied by another household, the respondent was instructed to report that part of the rent estimated to be for his or her unit only. Respondents were asked to report rent only for the housing unit enumerated and to exclude any rent paid for additional units or for business premises.

If a renter pays rent to the owner of a condominium or cooperative, and the condominium fee or cooperative carrying charge is also paid by the renter to the owner, the respondent was instructed to include the fee or carrying charge.

If a renter receives payments from lodgers or roomers who are listed as members of the household, the respondent was instructed to report the rent without deduction for any payments received from the lodgers or roomers. The respondent was instructed to report the rent agreed to or contracted for even if paid by someone else such as friends or relatives living elsewhere, or a church or welfare agency.

In some tabulations, contract rent is presented for all renter-occupied housing units, as well as specified renter-occupied and specified vacant-for-rent units. Specified renter-occupied and specified vacant-for-rent units exclude one-family houses on 10 or more acres. (For more information on rent, see the discussion under ''Gross Rent'' in census products containing sample data.)

Median and Quartile Contract Rent—The median divides the rent distribution into two equal parts. Quartiles divide the rent distribution into four equal parts. In computing median and quartile contract rent, units reported as ''No cash rent'' are excluded. Median and quartile rent calculations are rounded to the nearest whole dollar. (For more information on medians and quartiles, see the discussion under ''Derived Measures.'')

Aggregate Contract Rent—To calculate aggregate contract rent, the amount assigned for the category ''less than $80'' is $50. The amount assigned to the category ''$1,000 or more'' is $1,250. Mean contract rent is rounded to the nearest whole dollar. (For more information on aggregates and means, see the discussion under ''Derived Measures.'')

Comparability—Data on this item have been collected since 1930. For 1990, quartiles were added because the range of rents and values in the United States has increased in recent years. Upper and lower quartiles can be used to note large rent and value differences among various geographic areas.

DURATION OF VACANCY

The data for duration of vacancy (also referred to as ''months vacant'') were obtained from questionnaire item D, which was completed by census enumerators. The statistics on duration of vacancy refer to the length of time (in months and years) between the date the last occupants moved from the unit and the time of enumeration. The data, therefore, do not provide a direct measure of the total length of time units remain vacant.

For newly constructed units which have never been occupied, the duration of vacancy is counted from the date construction was completed. For recently converted or merged units, the time is reported from the date conversion or merger was completed. Units occupied by an entire household with a usual home elsewhere are assigned to the ''Less than 1 month'' interval.

Comparability—Similar data have been collected since 1960. In 1970 and 1980, these data were shown only for year-round housing units. In 1990, these data are shown for all housing units.

GROUP QUARTERS

All persons not living in households are classified by the Census Bureau as living in group quarters. Two general categories of persons in group quarters are recognized: (1) institutionalized persons and (2) other persons in group quarters (also referred to as ''noninstitutional group quarters''). Information on the housing characteristics of group quarters was not collected in the census.

Institutionalized Persons—Includes persons under formally authorized, supervised care or custody in institutions at the time of enumeration. Such persons are classified as ''patients or inmates'' of an institution regardless of the availability of nursing or medical care, the length of stay, or the number of persons in the institution. Generally, institutionalized persons are restricted to the institutional buildings and grounds (or must have passes or escorts to leave) and thus have limited interaction with the surrounding community. Also, they are generally under the care of trained staff who have responsibility for their safekeeping and supervision.

Institutions include schools, hospitals, or wards for the physically or mentally handicapped; hospitals or wards for mental, tubercular, or chronic disease patients; wards in general and military hospitals for patients who have no usual home elsewhere; hospital wards for drug/ alcohol abuse; rooms for long-term care patients in wards or buildings on the grounds of hospitals, nursing homes, convalescent homes, and rest homes for the aged and dependent; juvenile institutions, including homes, schools, hospitals, orphanages, or residential-care facilities for neglected, abused, and dependent children; and correctional institutions, including halfway houses operated for correctional purposes. ''Staff residents''; that is, staff personnel who live at the institution are classified with the ''Noninstitutional group quarters'' population.

Other Persons in Group Quarters (also referred to as ''noninstitutional group quarters'')—Includes all persons who live in group quarters other than institutions. Persons who live in the following living quarters are classified as ''other persons in group quarters'' when there are 10 or more unrelated persons living in the unit; otherwise, these living quarters are classified as housing units.

- Rooming Houses
- Group Homes
- Religious Group Quarters
- College Quarters Off Campus

Persons residing in certain other types of living arrangements are classified as living in ''noninstitutional group quarters'' regardless of the number of people sharing the unit. These include persons residing in the following types of group quarters:

- College Dormitories
- Military Quarters
- Agriculture Workers' Dormitories

- Other Workers' Dormitories
- Emergency Shelters for Homeless Persons (with sleeping facilities)
- Visible in Street Locations
- Dormitories for Nurses and Interns in General and Military Hospitals
- Crews of Maritime Vessels
- Staff Residents of Institutions
- Other Nonhousehold Living Situations
- Living Quarters for Victims of Natural Disasters

Comparability—For the 1990 census, the definition of institutionalized persons was revised so that the definition of ''care'' only includes persons under organized medical or formally-authorized, supervised care or custody. As a result of this change to the institutional definition, maternity homes are classified as noninstitutional rather than institutional group quarters as in previous censuses. The following types of other group quarters are classified as institutional rather than noninstitutional group quarters: ''halfway houses (operated for correctional purposes)'' and ''wards in general and military hospitals for patients who have no usual home elsewhere,'' which includes maternity, neonatal, pediatric, military, and surgical wards of hospitals, other-purpose wards of hospitals, and wards for persons with infectious diseases. These changes should not significantly affect the comparability of data with earlier censuses because of the relatively small number of persons involved.

As in 1980, 10 or more unrelated persons living together were classified as living in noninstitutional group quarters. In 1970, the criteria was six or more unrelated persons.

In 1990 census data products, the phrase ''inmates of institutions'' was changed to ''institutionalized persons.'' Also, persons living in noninstitutional group quarters were referred to as ''other persons in group quarters,'' and the phrase ''staff residents'' was used for staff living in institutions. (For more information on ''Group Quarters,'' see 1990 CP-1, *General Population Characteristics.)*

HISPANIC ORIGIN

The data on Spanish/ Hispanic origin were derived from answers to questionnaire item 7, which was asked of all persons. Persons of Hispanic origin are those who classified themselves in one of the specific Hispanic origin categories listed on the questionnaire—''Mexican,'' ''Puerto Rican,'' or ''Cuban''—as well as those who indicated that they were of ''other Spanish/ Hispanic'' origin. Persons of ''Other Spanish/ Hispanic'' origin are those whose origins are from Spain, the Spanish-speaking countries of Central or South America, or the Dominican Republic, or they are persons of Hispanic origin identifying themselves generally as Spanish, Spanish-American, Hispanic, Hispano, Latino, and so on. Write-in responses to the ''other Spanish/ Hispanic'' category were coded only for sample data.

Origin can be viewed as the ancestry, nationality group, lineage, or country of birth of the person or the person's parents or ancestors before their arrival in the United States. Persons of Hispanic origin may be of any race.

Some tabulations are shown by the Hispanic origin of the householder. In all cases where households, families, or occupied housing units are classified by Hispanic origin, the Hispanic origin of the householder is used. (See the discussion of householder under ''Household Type and Relationship.'')

During direct interviews conducted by enumerators, if a person could not provide a single origin response, he or she was asked to select, based on self-identification, the group which best described his or her origin or descent. If a person could not provide a single group, the origin of the person's mother was used. If a single group could not be provided for the person's mother, the first origin reported by the person was used.

If any household member failed to respond to the Spanish/ Hispanic origin question, a response was assigned by the computer according to the reported entries of other household members by using specific rules of precedence of household relationship. In the processing of sample questionnaires, responses to other questions on the questionnaire, such as ancestry and place of birth, were used to assign an origin before any reference was made to the origin reported by other household members. If an origin was not entered for any household member, an origin was assigned from another household according to the race of the householder. This procedure is a variation of the general imputation process described in Appendix C, Accuracy of the Data.

Comparability—There may be differences between the data on Hispanic origin of the householder based on 100-percent tabulations and sample tabulations. Such differences are the result of sampling variability, nonsampling error, and more extensive edit procedures for the Spanish/ Hispanic origin item on the sample questionnaires. (For more information on sampling variability and nonsampling error, see Appendix C, Accuracy of the Data.)

The 1990 data on Hispanic origin of the householder are generally comparable with those for the 1980 census. However, there are some differences in the format of the Hispanic origin question between the two censuses. For 1990, the word ''descent'' was deleted from the 1980 wording. In addition, the term ''Mexican-Amer.'' used in 1980 was shortened further to ''Mexican-Am.'' to reduce misreporting (of ''American'') in this category detected in the 1980 census. Also, the 1990 question allowed those who reported as ''other Spanish/ Hispanic'' to write in their specific Hispanic origin group. Misreporting in the ''Mexican-Amer.'' category of the 1980 census item on Spanish/ Hispanic origin may affect the comparability of 1980 and 1990

census data for persons of Hispanic origin for certain areas of the country. (For more information on ''Hispanic Origin,'' see 1990 CP-1, *General Population Characteristics.*)

HOUSEHOLD TYPE AND RELATIONSHIP

Household

A household includes all the persons who occupy a housing unit. A housing unit is a house, an apartment, a mobile home, a group of rooms, or a single room that is occupied (or if vacant, is intended for occupancy) as separate living quarters. Separate living quarters are those in which the occupants live and eat separately from any other persons in the building and which have direct access from the outside of the building or through a common hall. The occupants may be a single family, one person living alone, two or more families living together, or any other group of related or unrelated persons who share living arrangements.

In 100-percent tabulations, the count of households or householders always equals the count of occupied housing units. In sample tabulations, the numbers may differ as a result of the weighting process.

Persons Per Household—A measure obtained by dividing the number of persons in households by the number of households (or householders). In cases where persons in households are cross-classified by race or Hispanic origin, persons in the household are classified by the race or Hispanic origin of the householder rather than the race or Hispanic origin of each individual.

Relationship to Householder

Householder—The data on relationship to householder were derived from answers to questionnaire item 2, which was asked of all persons in housing units. One person in each household is designated as the householder. In most cases, this is the person, or one of the persons, in whose name the home is owned, being bought, or rented and who is listed in column 1 of the census questionnaire. If there is no such person in the household, any adult household member 15 years old and over could be designated as the householder.

Households are classified by type according to the sex of the householder and the presence of relatives. Two types of householders are distinguished: a family householder and a nonfamily householder. A family householder is a householder living with one or more persons related to him or her by birth, marriage, or adoption. The householder and all persons in the household related to him or her are family members. A nonfamily householder is a householder living alone or with nonrelatives only.

Spouse—Includes a person married to and living with a householder. This category includes persons in formal marriages, as well as persons in common-law marriages.

The number of spouses is equal to the number of ''married-couple families'' or ''married-couple households'' in 100-percent tabulations. The number of spouses, however, is generally less than half of the number of ''married persons with spouse present'' in sample tabulations, since more than one married couple can live in a household, but only spouses of householders are specifically identified as ''spouse.'' For sample tabulations, the number of ''married persons with spouse present'' includes married-couple subfamilies and married-couple families.

Child—Includes a son or daughter by birth, a stepchild, or adopted child of the householder, regardless of the child's age or marital status. The category excludes sons-in-law, daughters-in-law, and foster children.

Own Child—A never-married child under 18 years who is a son or daughter by birth, a stepchild, or an adopted child of the householder. In certain tabulations, own children are further classified as living with two parents or with one parent only. Own children of the householder living with two parents are by definition found only in married-couple families.

''Related children'' in a family include own children and all other persons under 18 years of age in the household, regardless of marital status, who are related to the householder, except the spouse of the householder. Foster children are not included since they are not related to the householder.

Other Relatives—In tabulations, includes any household member related to the householder by birth, marriage, or adoption, but not included specifically in another relationship category.

Nonrelatives—Includes any household member, including foster children not related to the householder by birth, marriage, or adoption.

When relationship is not reported for an individual, it is imputed according to the responses for age, sex, and marital status for that person while maintaining consistency with responses for other individuals in the household. (For more information on imputation, see Appendix C, Accuracy of the Data.)

Unrelated Individual

An unrelated individual is: (1) a householder living alone or with nonrelatives only, (2) a household member who is not related to the householder, or (3) a person living in group quarters who is not an inmate of an institution.

Family Type

A family consists of a householder and one or more other persons living in the same household who are related to the householder by birth, marriage, or adoption.

All persons in a household who are related to the householder are regarded as members of his or her family. A household can contain only one family for purposes of census tabulations. Not all households contain families since a household may comprise a group of unrelated persons or one person living alone.

Families are classified by type as either a ''married-couple family'' or ''other family'' according to the sex of the householder and the presence of relatives. The data on family type are based on answers to questions on sex and relationship which were asked on a 100-percent basis.

Married-Couple Family—A family in which the householder and his or her spouse are enumerated as members of the same household.

Other Family:

Male Householder, No Wife Present—A family with a male householder and no spouse of householder present.

Female Householder, No Husband Present—A family with a female householder and no spouse of householder present.

Persons Per Family—A measure obtained by dividing the number of persons in families by the total number of families (or family householders). In cases where the measure, ''persons in family'' or ''persons per family'' are cross-tabulated by race or Hispanic origin, the race or Hispanic origin refers to the householder rather than the race or Hispanic origin of each individual.

Comparability—The 1990 definition of a household is the same as that used in 1980. The 1980 relationship category ''Son/ daughter'' has been replaced by two categories, ''Natural-born or adopted son/ daughter'' and ''Stepson/ stepdaughter.'' ''Grandchild'' has been added as a separate category. The 1980 nonrelative categories: ''Roomer, boarder'' and ''Partner, roommate'' have been replaced by the categories ''Roomer, boarder, or foster child,'' ''Housemate, roommate,'' and ''Unmarried partner.'' The 1980 nonrelative category ''Paid employee'' has been dropped.

MARITAL STATUS

The data on marital status were derived from answers to questionnaire item 6, which was asked of all persons. The marital status classification refers to the status at the time of enumeration. Data on marital status are tabulated only for persons 15 years old and over.

All persons were asked whether they were ''now married,'' ''widowed,'' ''divorced,'' ''separated,'' or ''never married.'' Couples who live together (unmarried persons, persons in common-law marriages) were allowed to report the marital status they considered the most appropriate.

When marital status was not reported, it was imputed according to the relationship to the householder and sex and age of the person. (For more information on imputation, see Appendix C, Accuracy of the Data.)

Comparability—The 1990 marital status definitions are the same as those used in 1980 with the exception of the term ''never married'' which replaces the term ''single'' in tabulations. A general marital status question has been asked in every census since 1880.

MEALS INCLUDED IN RENT

The data on meals included in the rent were obtained from questionnaire item H7b, which was asked of all occupied housing units that were rented for cash and all vacant housing units that were for rent at the time of enumeration.

The statistics on meals included in rent are presented for specified renter-occupied and specified vacant-for-rent units. Specified renter-occupied and specified vacant-for-rent units exclude one-family houses on 10 or more acres. (For more information, see the discussion under ''Contract Rent.'')

Comparability—This is a new item in 1990. It is intended to measure ''congregate'' housing which is generally considered to be housing units where the rent includes meals and other services, such as transportation to shopping and recreation.

PERSONS IN UNIT

This item is based on the 100-percent count of persons in occupied housing units. All persons occupying the housing unit are counted, including the householder, occupants related to the householder, and lodgers, roomers, boarders, and so forth.

The data on ''persons in unit'' show the number of housing units occupied by the specified number of persons. The phrase ''persons in unit'' is used for housing tabulations, ''persons in households'' for population items. Figures for ''persons in unit'' match those for ''persons in household'' for 100-percent data products. In sample products, they may differ because of the weighting process.

Median Persons in Unit—In computing median persons in unit, a whole number is used as the midpoint of an interval; thus, a unit with 4 persons is treated as an interval ranging from 3.5 to 4.5 persons. Median persons is rounded to the nearest hundredth. (For more information on medians, see the discussion under ''Derived Measures.'')

Persons in Occupied Housing Units—This is the total population minus those persons living in group quarters. ''Persons per occupied housing unit'' is computed by dividing the population living in housing units by the number of occupied housing units.

PERSONS PER ROOM

''Persons per room'' is obtained by dividing the number of persons in each occupied housing unit by the number of rooms in the unit. Persons per room is rounded to the nearest hundredth. The figures shown refer, therefore, to the number of occupied housing units having the specified ratio of persons per room.

Mean Persons Per Room—This is computed by dividing persons in housing units by the aggregate number of rooms. This is intended to provide a measure of utilization. A higher mean may indicate a greater degree of utilization or crowding; a low mean may indicate under-utilization. (For more information on means, see the discussion under ''Derived Measures.'')

RACE

The data on race were derived from answers to questionnaire item 4, which was asked of all persons. The concept of race as used by the Census Bureau reflects self-identification; it does not denote any clear-cut scientific definition of biological stock. The data for race represent self-classification by people according to the race with which they most closely identify. Furthermore, it is recognized that the categories of the race item include both racial and national origin or socio-cultural groups.

During direct interviews conducted by enumerators, if a person could not provide a single response to the race question, he or she was asked to select, based on self-identification, the group which best described his or her racial identity. If a person could not provide a single race response, the race of the mother was used. If a single race response could not be provided for the person's mother, the first race reported by the person was used. In all cases where occupied housing units, households, or families are classified by race, the race of the householder was used.

The racial classification used by the Census Bureau generally adheres to the guidelines in Federal Statistical Directive No. 15, issued by the Office of Management and Budget, which provides standards on ethnic and racial categories for statistical reporting to be used by all Federal agencies. In this report, data are presented for housing units classified by the race of the householder. The racial categories used in the 1990 census data products are provided below.

White—Includes persons who indicated their race as ''White'' or reported entries such as Canadian, German, Italian, Lebanese, Near Easterner, Arab, or Polish.

Black—Includes persons who indicated their race as ''Black or Negro'' or reported entries such as African American, Afro-American, Black Puerto Rican, Jamaican, Nigerian, West Indian, or Haitian.

American Indian, Eskimo, or Aleut—Includes persons who classified themselves as such in one of the specific race categories identified below.

American Indian—Includes persons who indicated their race as ''American Indian,'' entered the name of an Indian tribe, or reported such entries as Canadian Indian, French-American Indian, or Spanish-American Indian.

Eskimo—Includes persons who indicated their race as ''Eskimo'' or reported entries such as Arctic Slope, Inupiat, and Yupik.

Aleut—Includes persons who indicated their race as ''Aleut'' or reported entries such as Alutiiq, Egegik, and Pribilovian.

Asian or Pacific Islander—Includes persons who reported in one of the Asian or Pacific Islander groups listed on the questionnaire or who provided write-in responses such as Thai, Nepali, or Tongan. A more detailed listing of the groups comprising the Asian or Pacific Islander population is presented in table A below. In some data products, information is presented separately for the Asian population and the Pacific Islander population.

Asian—Includes ''Chinese,'' ''Filipino,'' ''Japanese,'' ''Asian Indian,'' ''Korean,'' ''Vietnamese,'' and ''Other Asian.'' In some tables, ''Other Asian'' may not be shown separately, but is included in the total Asian population.

Chinese—Includes persons who indicated their race as ''Chinese'' or who identified themselves as Cantonese, Tibetan, or Chinese American. In standard census reports, persons who reported as ''Taiwanese'' or ''Formosan'' are included here with Chinese. In special reports on the Asian or Pacific Islander population, information on persons who identified themselves as Taiwanese are shown separately.

Filipino—Includes persons who indicated their race as ''Filipino'' or reported entries such as Philipino, Philipine, or Filipino American.

Japanese—Includes persons who indicated their race as ''Japanese'' and persons who identified themselves as Nipponese or Japanese American.

Asian Indian—Includes persons who indicated their race as ''Asian Indian'' and persons who identified themselves as Bengalese, Bharat, Dravidian, East Indian, or Goanese.

Korean—Includes persons who indicated their race as ''Korean'' and persons who identified themselves as Korean American.

Vietnamese—Includes persons who indicated their race as ''Vietnamese'' and persons who identified themselves as Vietnamese American.

Cambodian—Includes persons who provided a write-in response such as Cambodian or Cambodia.

Hmong—Includes persons who provided a write-in response such as Hmong, Laohmong, or Mong.

Laotian—Includes persons who provided a write-in response such as Laotian, Laos, or Lao.

Thai—Includes persons who provided a write-in response such as Thai, Thailand, or Siamese.

Other Asian—Includes persons who provided a write-in response of Bangladeshi, Burmese, Indonesian, Pakistani, Sri Lankan, Amerasian, or Eurasian. See table A for other groups comprising ''Other Asian.''

Pacific Islander—Includes persons who indicated their race as ''Pacific Islander'' by classifying themselves into one of the following race categories or identifying themselves as one of the Pacific Islander cultural groups of Polynesian, Micronesian, or Melanesian.

Hawaiian—Includes persons who indicated their race as ''Hawaiian'' as well as persons who identified themselves as Part Hawaiian or Native Hawaiian.

Samoan—Includes persons who indicated their race as ''Samoan'' or persons who identified themselves as American Samoan or Western Samoan.

Guamanian—Includes persons who indicated their race as ''Guamanian'' or persons who identified themselves as Chamorro or Guam.

Other Pacific Islander—Includes persons who provided a write-in response of a Pacific Islander group such as Tahitian, Northern Mariana Islander, Palauan, Fijian, or a cultural group such as Polynesian, Micronesian, or Melanesian. See table A for other groups comprising ''Other Pacific Islander.''

Other Race—Includes all other persons not included in the ''White,'' ''Black,'' ''American Indian, Eskimo, or Aleut,'' and the ''Asian or Pacific Islander'' race categories described above. Persons reporting in the ''Other race'' category and providing write-in entries such as multiracial, multiethnic, mixed, interracial, Wesort, or a Spanish/ Hispanic origin group (such as Mexican, Cuban, or Puerto Rican) are included here.

Written entries to three categories on the race item—''Indian (Amer.),'' ''Other Asian or Pacific Islander (API),'' and ''Other race''—were reviewed, edited, and coded by subject matter specialists. (For more information on the coding operation, see the section below that discusses ''Comparability.'')

If the race entry for a member of a household was missing on the questionnaire, race was assigned based upon the reported entries of race by other household members using specific rules of precedence of household relationship. For example, if race was missing for the daughter of the householder, then the race of her mother (as female householder or female spouse) would be assigned. If there was no female householder or spouse in the household, the daughter would be assigned her father's (male householder) race. If race was not reported for anyone in the household, the race of a householder in a previously processed household was assigned. This procedure is a variation of the general imputation procedures described in Appendix C, Accuracy of the Data.

Limitation of the Data—In the 1990 census, respondents sometimes did not fill in a circle or filled the ''Other race'' circle and wrote in a response, such as Arab, Polish, or African American in the shared write-in box for ''Other race'' and ''Other API'' responses. During the automated coding process, these responses were edited and assigned to the appropriate racial designation. Also, some Hispanic origin persons did not fill in a circle, but provided entries such as Mexican or Puerto Rican. These persons were classified in the ''Other race'' category during the coding and editing process. Since sample processing included additional editing, there may be some minor differences between sample data and 100-percent data.

Comparability—Differences between the 1990 census and earlier censuses affect the comparability of data for certain racial groups. The 1990 census was the first census to undertake, on a 100-percent basis, an automated review, edit, and coding operation for written responses to the race item. The automated coding system used in the 1990 census greatly reduced the potential for error associated with a clerical review. Specialists with a thorough knowledge of the race subject matter reviewed, edited, coded, and resolved inconsistent or incomplete responses. In the 1980 census, there was only a limited clerical review of the race responses on the 100-percent forms with a full clerical review conducted only on the sample questionnaires.

Another major difference between the 1990 and preceding censuses is the handling of the write-in responses for the Asian or Pacific Islander populations. In addition to the nine Asian or Pacific Islander categories shown on the questionnaire under the spanner ''Asian or Pacific Islander (API),'' the 1990 census race item provided a new residual category, ''Other API,'' for Asian or Pacific Islander persons who did not report in one of the listed Asian or Pacific Islander groups. During the coding operation, write-in responses for ''Other API'' were reviewed, coded, and assigned to the appropriate classification. For example, in 1990, a write-in entry of Laotian, Thai, or Javanese is classified as ''Other Asian,'' while a write-in entry of Tongan or Fijian is classified as ''Other Pacific Islander.''

Table A. **Asian or Pacific Islander Groups Reported in the 1990 Census**

Asian	Pacific Islander
Chinese	Hawaiian
Filipino	Samoan
Japanese	Guamanian
Asian Indian	Other Pacific Islander[1]
Korean	Carolinian
Vietnamese	Fijian
Cambodian	Kosraean
Hmong	Melanesian[3]
Laotian	Micronesian[3]
Thai	Northern Mariana Islander
Other Asian[1]	Palauan
Bangladeshi	Papua New Guinean
Bhutanese	Ponapean (Pohnpeian)
Borneo	Polynesian[3]
Burmese	Solomon Islander
Celebesian	Tahitian
Ceram	Tarawa Islander
Indochinese	Tokelauan
Indonesian	Tongan
Iwo-Jiman	Trukese (Chuukese)
Javanese	Yapese
Malayan	Pacific Islander, not specified
Maldivian	
Nepali	
Okinawan	
Pakistani	
Sikkim	
Singaporean	
Sri Lankan	
Sumatran	
Asian, not specified[2]	

[1]In some data products, specific groups listed under ''Other Asian'' or ''Other Pacific Islander'' are shown separately. Groups not shown are tabulated as ''All other Asian'' or ''All other Pacific Islander,'' respectively.

[2]Includes entries such as Asian American, Asian, Asiatic, Amerasian, and Eurasian.

[3]Polynesian, Micronesian, and Melanesian are Pacific Islander cultural groups.

In the 1980 census, the nine Asian or Pacific Islander groups were also listed separately. However, persons not belonging to these nine groups wrote in their specific racial group under the ''Other'' race category. Persons with a written entry such as Laotian, Thai, or Tongan, were tabulated and published as ''Other race'' in the 100-percent processing operation in 1980, but were reclassified as ''Other Asian and Pacific Islander'' in 1980 sample tabulations. In 1980 special reports on the Asian or Pacific Islander populations, data were shown separately for ''Other Asian'' and ''Other Pacific Islander.''

Another difference between the 1990 and preceding censuses is the approach taken when persons of Spanish/ Hispanic origin did not report in a specific race category but reported as ''Other race'' or ''Other.'' These persons commonly provided a write-in entry such as Mexican, Venezuelan, or Latino. In the 1990 and 1980 censuses, these entries remained in the ''Other race'' or ''Other'' category, respectively. In the 1970 census, most of these persons were included in the ''White'' category. (For more information on ''Race,'' see 1990 CP-1, *General Population Characteristics*.)

ROOMS

The data on rooms were obtained from questionnaire item H3, which was asked at both occupied and vacant housing units. The statistics on rooms are in terms of the number of housing units with a specified number of rooms. The intent of this question is to count the number of whole rooms used for living purposes.

For each unit, rooms include living rooms, dining rooms, kitchens, bedrooms, finished recreation rooms, enclosed porches suitable for year-round use, and lodger's rooms. Excluded are strip or pullman kitchens, bathrooms, open porches, balconies, halls or foyers, half-rooms, utility rooms, unfinished attics or basements, or other unfinished space used for storage. A partially divided room is a separate room only if there is a partition from floor to ceiling, but not if the partition consists solely of shelves or cabinets.

Median Rooms—This measure divides the room distribution into two equal parts, one-half of the cases falling below the median number of rooms and one-half above the median. In computing median rooms, the whole number is used as the midpoint of the interval; thus, the category ''3 rooms'' is treated as an interval ranging from 2.5 to 3.5 rooms. Median rooms is rounded to the nearest tenth. (For more information on medians, see the discussion under ''Derived Measures.'')

Aggregate Rooms—To calculate aggregate rooms, an arbitrary value of ''10'' is assigned to rooms for units falling within the terminal category, ''9 or more.'' (For more information on aggregates and means, see the discussion under ''Derived Measures.'')

Comparability—Data on rooms have been collected since 1940. In 1970 and 1980, these data were shown only for year-round housing units. In 1990, these data are shown for all housing units.

SEX

The data on sex were derived from answers to questionnaire item 3, which was asked of all persons. For most cases in which sex was not reported, it was determined by the appropriate entry from the person's given name and household relationship. Otherwise, sex was imputed according to the relationship to the householder and the age and marital status of the person. (For more information on imputation, see Appendix C, Accuracy of the Data.)

Comparability—A question on the sex of individuals has been asked of the total population in every census.

TENURE

The data for tenure were obtained from questionnaire item H4, which was asked at all occupied housing units. All occupied housing units are classified as either owner occupied or renter occupied.

Owner Occupied—A housing unit is owner occupied if the owner or co-owner lives in the unit even if it is mortgaged or not fully paid for. The owner or co-owner must live in the unit and usually is the person listed in column 1 of the questionnaire. The unit is ''Owned by you or someone in this household with a mortgage or loan'' if it is being purchased with a mortgage or some other debt arrangement such as a deed of trust, trust deed, contract to purchase, land contract, or purchase agreement. The unit is also considered owned with a mortgage if it is built on leased land and there is a mortgage on the unit.

A housing unit is ''Owned by you or someone in this household free and clear (without a mortgage)'' if there is no mortgage or other similar debt on the house, apartment, or mobile home including units built on leased land if the unit is owned outright without a mortgage. Although owner-occupied housing units are divided between mortgaged and owned free and clear on the questionnaire, census data products containing 100-percent data show only total owner-occupied counts. More extensive mortgage information was collected on the long-form questionnaire and are shown in census products containing sample data.

Renter Occupied—All occupied housing units which are not owner occupied, whether they are rented for cash rent or occupied without payment of cash rent, are classified as renter occupied. ''No cash rent'' units are separately identified in the rent tabulations. Such units are generally provided free by friends or relatives or in exchange for services such as a resident manager, caretaker, minister, or tenant farmer. Housing units on military bases also are classified in the ''No cash rent'' category.

''Rented for cash rent'' includes units in continuing care, sometimes called life care arrangements. These arrangements usually involve a contract between one or more individuals and a health services provider guaranteeing the individual shelter, usually a house or apartment, and services, such as meals or transportation to shopping or recreation.

Comparability—Data on tenure have been collected since 1890. In 1970, the question on tenure also included a category for condominium and cooperative ownership. In 1980, condominium units and cooperatives were dropped from the tenure item, and since 1980, only condominium units are identified in a separate question.

For 1990, the response categories were expanded to allow the respondent to report whether the unit was owned with a mortgage or free and clear (without a mortgage). The distinction between units owned with a mortgage and units owned free and clear was added in 1990 to improve the count of owner-occupied units. Research after the 1980 census indicated some respondents did not consider their units owned if they had a mortgage.

UNITS IN STRUCTURE

The data on units in structure (also referred to as ''type of structure'') were obtained from questionnaire item H2, which was asked at all housing units. A structure is a separate building that either has open spaces on all sides or is separated from other structures by dividing walls that extend from ground to roof. In determining the number of units in a structure, all housing units, both occupied and vacant, are counted. Stores or office space are excluded.

The statistics are presented for the number of housing units in structures of specified type and size, not for the number of residential buildings.

1-Unit, Detached—This is a 1-unit structure detached from any other structure; that is, with open space on all four sides. Such structures are considered detached even if they have an adjoining shed or garage. A one-family house which contains a business is considered detached as long as the building has open space on all four sides. Mobile homes or trailers to which one or more permanent rooms have been added or built are also included.

1-Unit, Attached—This is a 1-unit structure which has one or more walls extending from ground to roof separating it from adjoining structures. In row houses (sometimes called townhouses), double houses, or houses attached to non-residential structures, each house is a separate, attached structure if the dividing or common wall goes from ground to roof.

2 or More Units—These are units in structures containing 2 or more housing units, further categorized as units in structures with 2, 3 or 4, 5 to 9, 10 to 19, 20 to 49, and 50 or more units.

Mobile Home or Trailer—Both occupied and vacant mobile homes to which no permanent rooms have been added are counted in this category. Mobile homes or trailers used only for business purposes or for extra sleeping space and mobile homes or trailers for sale on a dealer's lot, at the factory, or in storage are not counted in the housing inventory.

Other—This category is for any living quarters occupied as a housing unit that does not fit the previous categories. Examples that fit this category are houseboats, railroad cars, campers, and vans.

Comparability—Data on units in structure have been collected since 1940 and on mobile homes and trailers since 1950. In 1970 and 1980, these data were shown only for year-round housing units. In 1990, these data are shown for all housing units. In 1980, the data were collected on a sample basis. The category, ''Boat, tent, van, etc.'' was replaced in 1990 by the category, ''Other.'' In some areas, the proportion of units classified as ''Other'' is far larger than the number of units that were classified as ''Boat, tent, van, etc.'' in 1980.

USUAL HOME ELSEWHERE

The data for usual home elsewhere were obtained from questionnaire item B, which was completed by census employees. A housing unit temporarily occupied at the

time of enumeration entirely by persons with a usual residence elsewhere is classified as vacant. The occupants are classified as having a ''Usual home elsewhere'' and are counted at the address of their usual place of residence. Typical examples are people in a vacation home, persons renting living quarters temporarily for work, and migrant workers.

Limitation of the Data—Evidence from previous censuses suggests that in some areas enumerators marked units as ''vacant—usual home elsewhere'' when they should have marked ''vacant—regular.''

Comparability—Data for usual home elsewhere were tabulated for the first time in 1980.

VACANCY STATUS

The data on vacancy status were obtained from questionnaire item C1, which was completed by census enumerators. Vacancy status and other characteristics of vacant units were determined by enumerators obtaining information from landlords, owners, neighbors, rental agents, and others. Vacant units are subdivided according to their housing market classification as follows:

For Rent—These are vacant units offered ''for rent'' and vacant units offered either ''for rent or for sale.''

For Sale Only—These are vacant units being offered ''for sale only,'' including units in cooperatives and condominium projects if the individual units are offered ''for sale only.''

Rented or Sold, Not Occupied—If any money rent has been paid or agreed upon but the new renter has not moved in as of the date of enumeration, or if the unit has recently been sold but the new owner has not yet moved in, the vacant unit is classified as ''rented or sold, not occupied.''

For Seasonal, Recreational, or Occasional Use—These are vacant units used or intended for use only in certain seasons or for weekend or other occasional use throughout the year. Seasonal units include those used for summer or winter sports or recreation, such as beach cottages and hunting cabins. Seasonal units may also include quarters for such workers as herders and loggers. Interval ownership units, sometimes called shared ownership or time-sharing condominiums, also are included here.

For Migrant Workers—These include vacant units intended for occupancy by migratory workers employed in farm work during the crop season. (Work in a cannery, a freezer plant, or a food processing plant is not farm work.)

Other Vacant—If a vacant unit does not fall into any of the classifications specified above, it is classified as ''other vacant.'' For example, this category includes units held for occupancy by a caretaker or janitor, and units held for personal reasons of the owner.

Homeowner Vacancy Rate—This is the percentage relationship between the number of vacant units for sale and the total homeowner inventory. It is computed by dividing the number of vacant units for sale only by the sum of the owner-occupied units and the number of vacant units that are for sale only.

Rental Vacancy Rate—This is the percentage relationship of the number of vacant units for rent to the total rental inventory. It is computed by dividing the number of vacant units for rent by the sum of the renter-occupied units and the number of vacant units for rent.

Comparability—Data on vacancy status have been collected since 1940. For 1990, the category, ''seasonal/ recreational/ occasional use'' combined vacant units classified in 1980 as ''seasonal or migratory'' and ''held for occasional use.'' Also, in 1970 and 1980, housing characteristics were generally presented only for year-round units. In 1990, housing characteristics are shown for all housing units.

VALUE

The data on value (also referred to as ''price asked'' for vacant units) were obtained from questionnaire item H6, which was asked at housing units that were owned, being bought, or vacant for sale at the time of enumeration. Value is the respondent's estimate of how much the property (house and lot, mobile home and lot, or condominium unit) would sell for if it were for sale. If the house or mobile home is owned or being bought, but the land on which it sits is not, the respondent was asked to estimate the combined value of the house or mobile home and the land. For vacant units, value is the price asked for the property.

Value is tabulated separately for all owner-occupied and vacant-for-sale-only housing units, owner-occupied and vacant-for-sale mobile homes or trailers, and specified owner-occupied and specified vacant-for-sale-only housing units. Specified owner-occupied and specified vacant-for-sale-only housing units include only one-family houses on less than 10 acres without a business or medical office on the property. The data for ''specified'' units exclude mobile homes, houses with a business or medical office, houses on 10 or more acres, and housing units in multi-unit buildings.

Median and Quartile Value—The median divides the value distribution into two equal parts. Quartiles divide the value distribution into four equal parts. These measures are rounded to the nearest hundred dollars. (For more information on medians and quartiles, see the discussion under ''Derived Measures.'')

Aggregate Value—To calculate aggregate value, the amount assigned for the category ''Less than $10,000'' is $9,000. The amount assigned to the category ''$500,000 or more''

is $600,000. Mean value is rounded to the nearest hundred dollars. (For more information on aggregates and means, see the discussion under ''Derived Measures.'')

Comparability—In 1980, value was asked only at owner-occupied or vacant-for-sale one-family houses on less than 10 acres with no business or medical office on the property and at all owner-occupied or vacant-for-sale condominium housing units. Mobile homes were excluded. Value data were presented for specified owner-occupied housing units, specified vacant-for-sale-only housing units, and owner-occupied condominium housing units.

In 1990, the question was asked at all owner-occupied or vacant-for-sale-only housing units with no exclusions. Data presented for specified owner-occupied and specified vacant-for-sale-only housing units will include one-family condominium houses but not condominiums in multi-unit structures since condominium units are now identified only in long-form questionnaires.

For 1990, quartiles have been added because the range of values and rents in the United States has increased in recent years. Upper and lower quartiles can be used to note large value and rent differences among various geographic areas.

DERIVED MEASURES

Census data products include various derived measures such as medians, means, and percentages, as well as certain rates and ratios. Derived measures which round to less than 0.1 are not shown but indicated as zero. In printed reports, zero is indicated by showing a dash (–).

Interpolation

Interpolation is frequently used in calculating medians or quartiles based on interval data and in approximating standard errors from tables. Linear interpolation is used to estimate values of a function between two known values. ''Pareto interpolation'' is an alternative to linear interpolation. It is used by the Census Bureau in calculating median income within intervals wider than $2,500. In Pareto interpolation, the logarithm of the median is derived by interpolating between the logarithms of the upper and lower income limits of the median category.

Mean

This measure represents an arithmetic average of a set of values. It is derived by dividing the sum of a group of numerical items (or aggregate) by the total number of items. Aggregates are used in computing mean values. For example, mean family income is obtained by dividing the aggregate of all income reported by persons in families by the total number of families. (Additional information on means and aggregates is included in the separate explanations of many population and housing subjects.)

Median

This measure represents the middle value in a distribution. The median divides the total frequency into two equal parts: one-half of the cases fall below the median and one-half of the cases exceed the median. The median is computed on the basis of the distribution as tabulated, which is sometimes more detailed than the distribution shown in specific census publications and other data products.

In reports, if the median falls within the upper interval of an open-ended distribution, the median is shown as the initial value of the interval followed by a plus sign (+), or if within the lower interval, the median is shown as the upper value of the category followed by a minus sign (–). For summary tape files, if the median falls within the upper or lower interval, it is set to a specified value. (Additional information on medians is included in the separate explanations of many population and housing subjects.)

Percentages, Rates, and Ratios

These measures are frequently presented in census products and are used to compare two numbers or two sets of measurements. These comparisons are made in two ways: (1) subtraction which provides an absolute measure of the difference between two items and (2) the quotient of two numbers which provides a relative measure of difference.

Quartile

This measure divides a distribution into four equal parts. The first quartile (or lower quartile) is the value that defines the upper limit of the lowest one-quarter of the cases. The second quartile is the median. The third quartile (or upper quartile) defines the lower limit of the upper one-quarter of the cases in the distribution. The difference between the upper and lower quartiles is called the interquartile range. This interquartile range is less affected by wide variations than is the mean. Quartiles are presented for certain financial characteristics such as housing value and rent.

APPENDIX C.
Accuracy of the Data

CONTENTS

Confidentiality of the Data C–1
Editing of Unacceptable Data C–1
Sources of Error C–1

CONFIDENTIALITY OF THE DATA

To maintain confidentiality required by law (Title 13, United States Code), the Bureau of the Census applies a confidentiality edit to assure published data do not disclose information about specific individuals, households, and housing units. The result is that a small amount of uncertainty is introduced into some of the census characteristics to prevent identification of specific individuals, households, or housing units. The edit is controlled so that the counts of total persons, totals by race and American Indian tribe, Hispanic origin, and age 18 years and over are *not affected* by the confidentiality edit and are published as collected. In addition, total counts for housing units by tenure are not affected by this edit.

The confidentiality edit is conducted by selecting a sample of census households from the 100-percent data internal census files and interchanging its data with other households that have identical characteristics on a set of selected key variables but are in different geographic locations within the same State. To provide more protection for ''small areas,'' a higher sampling rate was used for these areas. The net result of this procedure is that the data user's ability to obtain census data, particularly for small areas and subpopulation groups, has been significantly enhanced.

EDITING OF UNACCEPTABLE DATA

The objective of the processing operation is to produce a set of data that describes the population as accurately and clearly as possible. To meet this objective, questionnaires were edited during field data collection operations for consistency, completeness, and acceptability. Questionnaires were also reviewed by census clerks for omissions, certain inconsistencies, and population coverage. For example, write-in entries such as ''Don't know'' or ''NA'' were considered unacceptable. For some district offices, the initial edit was automated; however, for the majority of the district offices, it was performed by clerks. As a result of this operation, a telephone or personal visit followup was made to obtain missing information. Potential coverage errors were included in the followup, as well as a sample of questionnaires with omissions or inconsistencies.

Subsequent to field operations, remaining incomplete or inconsistent information on the questionnaires was assigned using imputation procedures during the final automated edit of the collected data. Allocations, or computer assignments of acceptable codes in place of unacceptable entries or blanks, are needed most often when an entry for a given item is lacking or when the information reported for a person or housing unit on that item is inconsistent with other information for that same person or housing unit. As in previous censuses, the general procedure for changing unacceptable entries was to assign an entry for a person or housing unit that was consistent with entries for persons or housing units with similar characteristics. The assignment of acceptable codes in place of blanks or unacceptable entries enhances the usefulness of the data.

Another way in which corrections were made during the computer editing process was through substitution; that is, the assignment of a full set of characteristics for a person or housing unit. When there was an indication that a housing unit was occupied, but the questionnaire contained no information for the people within the household, or the occupants were not listed on the questionnaire, a previously accepted household was selected as a substitute, and the full set of characteristics for the substitute was duplicated. The assignment of the full set of housing characteristics occurred when there was no housing information available. If the housing unit was determined to be occupied, the housing characteristics were assigned from a previously processed occupied unit. If the housing unit was vacant, the housing characteristics were assigned from a previously processed vacant unit.

SOURCES OF ERROR

In any large-scale statistical operation, such as the 1990 decennial census, human- and machine-related errors occur. These errors are commonly referred to as nonsampling errors. Such errors include not enumerating every household or every person in the population, not obtaining all required information from the respondents, obtaining incorrect or inconsistent information, and recording information incorrectly. In addition, errors can occur during the field review of the enumerators' work, during clerical handling of the census questionnaires, or during the electronic processing of the questionnaires.

To reduce various types of nonsampling errors, a number of techniques were implemented during the planning, development of the mailing address list, data collection, and data processing activities. Quality assurance methods

were used throughout the data collection and processing phases of the census to improve the quality of the data. A reinterview program was designed to minimize the errors in the data collection phase for enumerator-filled questionnaires.

Several coverage improvement programs were implemented during the development of the census address list and census enumeration and processing to minimize undercoverage of the population and housing units. These programs were developed based on experience from the 1980 decennial census and results from the 1990 decennial census testing cycle. In developing and updating the census address list, the Census Bureau used a variety of specialized procedures in different parts of the country.

- For larger urban areas, the Census Bureau purchased and coded address lists, had the United States Postal Service (USPS) review and update this list, and conducted a dependent canvass and update operation. Prior to mailout, local officials were given the opportunity to examine block counts of address listings (local review) and identify possible errors, and the USPS conducted a final review.
- For small cities and suburban and selected rural parts of the country, the Census Bureau created the address list through a listing operation that occurred in 1988 and 1989. For the addresses listed in 1988, the USPS reviewed and updated this list, and the Census Bureau reconciled USPS corrections through a field check; prior to mailout, the USPS conducted a final review of these addresses, and local officials participated in reviewing block counts of address listings.

Coverage improvement programs continued during and after mailout. The Census Bureau (rather than the USPS) delivered census questionnaires in the rural and seasonal housing areas listed in 1989 and in inner-city public housing developments. Computer and clerical edits and telephone and personal visit followups contributed to improved coverage.

APPENDIX D.
Collection and Processing Procedures

CONTENTS

Data Collection Procedures ---------- D–2
Enumeration and Residence Rules ---------- D–1
Processing Procedures ---------- D–4

ENUMERATION AND RESIDENCE RULES

In accordance with census practice dating back to the first United States census in 1790, each person was to be enumerated as an inhabitant of his or her ''usual residence'' in the 1990 census. Usual residence is the place where the person lives and sleeps most of the time or considers to be his or her usual residence. This place is not necessarily the same as the person's legal residence or voting residence. In the vast majority of cases, however, the use of these different bases of classification would produce substantially the same statistics, although there might be appreciable differences for a few areas.

The implementation of this practice has resulted in the establishment of rules for certain categories of persons whose usual place of residence is not immediately apparent. Furthermore, this practice means that persons were not always counted as residents of the place where they happened to be staying on Census Day (April 1, 1990).

Enumeration Rules

Each person whose usual residence was in the United States was to be included in the census, without regard to the person's legal status or citizenship. In a departure from earlier censuses, foreign diplomatic personnel participated voluntarily in the census, regardless of their residence on or off the premises of an embassy. As in previous censuses, persons in the United States specifically excluded from the census were foreign travelers who had not established a residence.

Americans with a usual residence outside the United States were not enumerated in the 1990 census. United States military and Federal civilian employees, and their dependents overseas, are included in the population counts for States for purposes of Congressional apportionment, but are excluded from all other tabulations for States and their subdivisions. The counts of United States military and Federal civilian employees, and their dependents, were obtained from administrative records maintained by Federal departments and agencies. Other Americans living overseas, such as employees of international agencies and private businesses and students, were not enumerated, nor were their counts obtained from administrative sources. On the other hand, Americans temporarily overseas were to be enumerated at their usual residence in the United States.

Residence Rules

Each person included in the census was to be counted at his or her usual residence—the place where he or she lives and sleeps most of the time or the place where the person considers to be his or her usual home. If a person had no usual residence, the person was to be counted where he or she was staying on April 1, 1990.

Persons temporarily away from their usual residence, whether in the United States or overseas, on a vacation or on a business trip, were counted at their usual residence. Persons who occupied more than one residence during the year were counted at the one they considered to be their usual residence. Persons who moved on or near Census Day were counted at the place they considered to be their usual residence.

Persons in the Armed Forces—Members of the Armed Forces were counted as residents of the area in which the installation was located, either on the installation or in the surrounding community. Family members of Armed Forces personnel were counted where they were living on Census Day (for example, with the Armed Forces person or at another location).

Each Navy ship not deployed to the 6th or 7th Fleet was attributed to the municipality that the Department of the Navy designated as its homeport. If the homeport included more than one municipality, ships berthed there on Census Day were assigned by the Bureau of the Census to the municipality in which the land immediately adjacent to the dock or pier was actually located. Ships attributed to the homeport, but not physically present and not deployed to the 6th or 7th Fleet, were assigned to the municipality named on the Department of the Navy's homeport list. These rules also apply to Coast Guard vessels.

Personnel assigned to each Navy and Coast Guard ship were given the opportunity to report a residence off the ship. Those who did report an off-ship residence in the communities surrounding the homeport were counted there; those who did not were counted as residents of the ship. Personnel on Navy ships deployed to the 6th or 7th Fleet on Census Day were considered to be part of the overseas population.

Persons on Maritime Ships—Persons aboard maritime ships who reported an off-ship residence were counted at that residence. Those who did not were counted as residents of the ship, and were attributed as follows:

1. The port where the ship was docked on Census Day, if that port was in the United States or its territories.
2. The port of departure if the ship was at sea, provided the port was in the United States or its territories.
3. The port of destination in the United States or its territories, if the port of departure of a ship at sea was a foreign port.
4. The overseas population if the ship was docked at a foreign port or at sea between foreign ports. (These persons were not included in the overseas population for apportionment purposes.)

Persons Away at School—College students were counted as residents of the area in which they were living while attending college, as they have been since the 1950 census. Children in boarding schools below the college level were counted at their parental home.

Persons in Institutions—Persons under formally authorized, supervised care or custody, such as in Federal or State prisons; local jails; Federal detention centers; juvenile institutions; nursing, convalescent, and rest homes for the aged and dependent; or homes, schools, hospitals, or wards for the physically handicapped, mentally retarded, or mentally ill, were counted at these places.

Persons Away From Their Usual Residence on Census Day—Migrant agricultural workers who did not report a usual residence elsewhere were counted as residents of the place where they were on Census Day. Persons in worker camps who did not report a usual residence elsewhere were counted as residents of the camp where they were on Census Day.

In some parts of the country, natural disasters displaced significant numbers of households from their usual place of residence. If these persons reported a destroyed or damaged residence as their usual residence, they were counted at that location.

Persons away from their usual residence were counted by means of interviews with other members of their families, resident managers, or neighbors.

DATA COLLECTION PROCEDURES

The 1990 census was conducted primarily through self-enumeration. The questionnaire packet included general information about the 1990 census and an instruction guide explaining how to complete the questionnaire. Spanish-language questionnaires and instruction guides were available on request. Instruction guides also were available in 32 other languages.

Enumeration of Housing Units

Each housing unit in the country received one of two versions of the census questionnaire:

1. A short-form questionnaire that contained a limited number of basic population and housing questions; these questions were asked of all persons and housing units and are often referred to as 100-percent questions.
2. A long-form questionnaire that contained the 100-percent items and a number of additional questions; a sampling procedure was used to determine those housing units that were to receive the long-form questionnaire.

Three sampling rates were employed. For slightly more than one-half of the country, one in every six housing units (about 17 percent) received the long-form or sample questionnaire. In functioning local governmental units (counties and incorporated places, and in some parts of the country, towns and townships) estimated to have fewer than 2,500 inhabitants, every other housing unit (50 percent) received the sample questionnaire in order to enhance the reliability of the sample data for these small areas. For census tracts and block numbering areas having more than 2,000 housing units in the Census Bureau's address files, one in every eight housing units (about 13 percent) received a sample questionnaire, providing reliable statistics for these areas while permitting the Census Bureau to stay within a limit of 17.7 million sample questionnaires, or a one-in-six sample, nationwide.

The mail-out/ mail-back procedure was used mainly in cities, suburban areas, towns, and rural areas where mailing addresses consisted of a house number and street name. In these areas, the Census Bureau developed mailing lists that included about 88.4 million addresses. The questionnaires were delivered through the mail and respondents were to return them by mail. Census questionnaires were delivered 1 week before Census Day (April 1, 1990)

The update/ leave/ mail-back method was used mainly in densely populated rural areas where it was difficult to develop mailing lists because mailing addresses did *not* use house number and street name. The Census Bureau compiled lists of housing units in advance of the census. Enumerators delivered the questionnaires, asked respondents to return them by mail, and added housing units not on the mailing lists. This method was used mainly in the South and Midwest, and also included some high-rise, low-income urban areas. A variation of this method was used in urban areas having large numbers of boarded-up buildings. About 11 million housing units were enumerated using this method.

The list/ enumerate method (formerly called conventional or door-to-door enumeration) was used mainly in very remote and sparsely-settled areas. The United States

Postal Service delivered unaddressed short-form questionnaires before Census Day. Starting a week before Census Day, enumerators canvassed these areas, checked that all housing units received a questionnaire, created a list of all housing units, completed long-form questionnaires, and picked up the completed short-form questionnaires. This method was used mainly in the West and Northeast to enumerate an estimated 6.5 million housing units.

Followup

Nonresponse Followup—In areas where respondents were to mail back their questionnaires, an enumerator visited each address from which a questionnaire was not received.

Coverage and Edit-Failure Followup—In the mail-back areas, some households returned a questionnaire that did not meet specific quality standards because of incomplete or inconsistent information, or the respondent had indicated difficulty in deciding who was to be listed on the questionnaire. These households were contacted by telephone or by personal visit to obtain the missing information or to clarify who was to be enumerated in the household. In areas where an enumerator picked up the questionnaires, the enumerator checked the respondent-filled questionnaire for completeness and consistency.

Special Enumeration Procedures

Special procedures and questionnaires were used for the enumeration of persons in group quarters, such as college dormitories, nursing homes, prisons, military barracks, and ships. The questionnaires (Individual Census Reports, Military Census Reports, and Shipboard Census Reports) included the 100-percent population questions but did not include any housing questions. In all group quarters, all persons were asked the basic population questions; in most group quarters, additional questions were asked of a sample (one-in-six) of persons.

Shelter and Street Night (S-Night)

The Census Bureau collected data for various components of the homeless population at different stages in the 1990 census. ''Shelter and Street Night'' (S-Night) was a special census operation to count the population in four types of locations where homeless people are found. On the evening of March 20, 1990, and during the early morning hours of March 21, 1990, enumerators counted persons in pre-identified locations:

1. Emergency shelters for the homeless population (public and private; permanent and temporary).
2. Shelters with temporary lodging for runaway youths.
3. Shelters for abused women and their children.
4. Open locations in streets or other places not intended for habitation.

Emergency shelters include all hotels and motels costing $12 or less (excluding taxes) per night regardless of whether persons living there considered themselves to be homeless, hotels and motels (regardless of cost) used entirely to shelter homeless persons, and pre-identified rooms in hotels and motels used for homeless persons and families. Enumeration in shelters usually occurred from 6 p.m. to midnight; street enumeration, from 2 a.m. to 4 a.m.; abandoned and boarded-up buildings from 4 a.m. to 8 a.m.; and shelters for abused women, from 6 p.m. on March 20 to noon on March 21.

Other components, which some consider as part of the homeless population, were enumerated as part of regular census operations. These include persons doubled up with other families, as well as persons with no other usual home living in transient sites, such as commercial campgrounds, maternity homes for unwed mothers, and drug/ alcohol abuse detoxification centers. In institutions, such as local jails and mental hospitals, the Census Bureau does not know who has a usual home elsewhere; therefore, even though some are literally homeless, these persons cannot be identified separately as a component of the homeless population.

There is no generally agreed-upon definition of ''the homeless,'' and there are limitations in the census count that prevent obtaining a total count of the homeless population under any definition. As such, the Census Bureau does not have a definition and will not provide a total count of ''the homeless.'' Rather, the Census Bureau will provide counts and characteristics of persons found at the time of the census in *selected* types of living arrangements. These selected components can be used as building blocks to construct a count of homeless persons appropriate to particular purposes as long as the data limitations are taken into account.

In preparation for ''Shelter-and-Street-Night'' enumeration, the regional census centers (RCC's) mailed a certified letter (Form D-33 (L)) to the highest elected official of each active functioning government of the United States (more than 39,000) requesting them to identify:

1. All shelters with sleeping facilities (permanent and temporary, such as church basements, armories, public buildings, and so forth, that could be open on March 20).
2. Hotels and motels used to house homeless persons and families.
3. A list of outdoor locations where homeless persons tend to be at night.
4. Places such as bus or train stations, subway stations, airports, hospital emergency rooms, and so forth, where homeless persons seek shelter at night.

5. The specific addresses of abandoned or boarded-up buildings where homeless persons were thought to stay at night.

The letter from the RCC's to the governmental units emphasized the importance of listing night-time congregating sites. The list of shelters was expanded using information from administrative records and informed local sources. The street sites were limited to the list provided by the jurisdictions. All governmental units were eligible for ''Shelter and Street Night.'' For cities with 50,000 or more persons, the Census Bureau took additional steps to update the list of shelter and street locations if the local jurisdiction did not respond to the certified letter. Smaller cities and rural areas participated if the local jurisdiction provided the Census Bureau a list of shelters or open public places to visit or if shelters were identified through our inventory development, local knowledge update, or during the Special Place Prelist operation.

The Census Bureau encouraged persons familiar with homeless persons and the homeless themselves to apply as enumerators. This recruiting effort was particularly successful in larger cities.

For shelters, both long- and short-form Individual Census Reports (ICR's) were distributed. For street enumeration, only short-form ICR's were used. Persons in shelters and at street locations were asked the basic population questions. Additional questions about social and economic characteristics were asked of a sample of persons in shelters only.

Enumerators were instructed *not* to ask who was homeless; rather, they were told to count all persons (including children) staying overnight at the shelters, and everyone they saw on the street except the police, other persons in uniform, and persons engaged in employment or obvious money-making activities other than begging and panhandling.

At both shelter and street sites, persons found sleeping were not awakened to answer questions. Rather, the enumerator answered the sex and race questions by observation and estimated the person's age to the best of his or her ability. In shelters, administrative records and information from the shelter operator were used, when available, for persons who were already asleep.

Less than 1 percent of shelters refused to participate in the census count at first. By the end of the census period, most of those eventually cooperated and the number of refusals had been reduced to a few. For the final refusals, head counts and population characteristics were obtained by enumerators standing outside such shelters and counting people as they left in the morning.

The ''street'' count was restricted to persons who were visible when the enumerator came to the open, public locations that had been identified by local jurisdictions. Homeless persons who were well hidden, moving about, or in locations other than those identified by the local governments were likely missed. The number missed will never be known and there is no basis to make an estimate of the number missed from census data. The count of persons in open, public places was affected by many factors, including the extra efforts made to encourage people to go to shelters for ''Shelter and Street Night,'' the weather (which was unusually cold in many parts of the country), the presence of the media, and distrust of the census. Expectations of the number of homeless persons on the street cannot be based on the number seen during the day because the night-time situation is normally very different as more homeless persons are in shelters or very well hidden.

For both ''Shelter-and-Street-Night'' locations, the Census Bureau assumed that the usual home of those enumerated was in the block where they were found (shelter or street).

The ''Shelter-and-Street-Night'' operation replaced and expanded the 1980 Mission Night (M-Night) and Casual Count operations. These two operations were aimed at counting the population who reported having no usual residence. M-Night was conducted a week after Census Day, in April 1980. Enumerators visited hotels, motels, and similar places costing $4 or less each night; missions, flophouses, local jails and similar places at which the average length of stay was 30 days or less; and nonshelter locations, such as bus depots, train stations, and all night movie theaters. Questions were asked of everyone, regardless of age. Enumerators conducted M-Night up to midnight on April 8, 1980, and returned the next morning to collect any forms completed after midnight.

The Casual Count operation was conducted in May 1980 at additional nonshelter locations, such as street corners, pool halls, welfare and employment offices. This operation lasted for approximately 2 weeks. Casual Count was conducted during the day only in selected large central cities. Only persons who appeared to be at least 15 years of age were asked if they had been previously enumerated. Casual Count was actually a coverage-improvement operation. It was not specifically an operation to count homeless persons living in the streets. Persons were excluded if they said they had a usual home outside the city because it was not cost effective to check through individual questionnaires in another city to try to find the person.

PROCESSING PROCEDURES

Respondents returned many census questionnaires by mail to 1 of over 344 census district offices or to one of six processing offices. In these offices, the questionnaires were ''checked in'' and edited for completeness and consistency of the responses. After this initial processing had been performed, all questionnaires were sent to the processing offices.

In the processing offices, the household questionnaires were microfilmed and processed by the Film Optical Sensing Device for Input to Computers (FOSDIC). For most items on the questionnaire, the information supplied

by the respondent was indicated by filling circles in predesignated positions. FOSDIC electronically ''read'' these filled circles from the microfilm copy of the questionnaire and transferred the information to computer tape. The computer tape did not include individual names, addresses, or handwritten responses.

The data processing was performed in several stages. All questionnaires were microfilmed, ''read'' by FOSDIC, and transferred to computer disk. Selected written entries in the race question on both the short and long forms were keyed from the microfilm and coded using the data base developed from the 1980 census and subsequent content and operational tests. Keying of other written entries on the long forms occurred in the seven processing offices.

The information (for example, income dollar amounts or homeowner shelter costs) on these keyed files was merged with the FOSDIC data or processed further through one of three automated coding programs. The codes for industry, occupation, place-of-birth, migration, place-of-work, ancestry, language, relationship, race, and Hispanic origin were merged with the FOSDIC data for editing, weighting, and tabulating operations at Census Bureau headquarters. All responses to the questions on Individual Census Reports (ICR's), Military Census Reports (MCR's), and Shipboard Census Reports (SCR's) were keyed, not processed by microfilm or FOSDIC.

APPENDIX E.
Facsimiles of Respondent Instructions and Questionnaire Pages

Your Guide for the

1990 U.S. Census Form

This guide gives helpful information on filling out your census form. If you need more help, call the local U.S. census office. **The telephone number is on the cover of the questionnaire.** After you have filled out your form, please return it in the **envelope** we have provided.

On the inside	Page
How to fill out your census form	**2**
Example	**2**
Your answers are confidential	**2**
Instructions for the census questions	**3–5**
What the census is about	**5**
Why the census asks certain questions	**5**

CENSUS '90

U.S. DEPARTMENT OF COMMERCE
BUREAU OF THE CENSUS

D-3

How to Fill Out Your Census Form

Please use a black lead pencil only. Black lead pencil is better to use than ballpoint or other pens. Most questions ask you to fill in the circle, or to print the information. See **Example** below.

Make sure you print answers for everyone in this household. If someone in the household, such as a roomer or boarder, does not want to give you all the information for the form, print at least the person's name and answer questions 2 and 3. A census taker will call to get the other information directly from the person.

There may be a question you cannot answer exactly. For example, you might not know the age of an elderly person or the price for which your house would sell. Ask someone else in your household; if no one knows, give your best estimate.

Instructions for individual questions begin on page 3 of this guide. They will help you to understand the questions and answer them correctly.

If you have a question about filling out the census form or need assistance, call the local U.S. census office. **The telephone number is given on the cover of the questionnaire.**

If you do not mail back your census form, a census taker will be sent out to assist you. But it saves time and your taxpayer dollars if you fill out the form yourself and mail it back.

Example

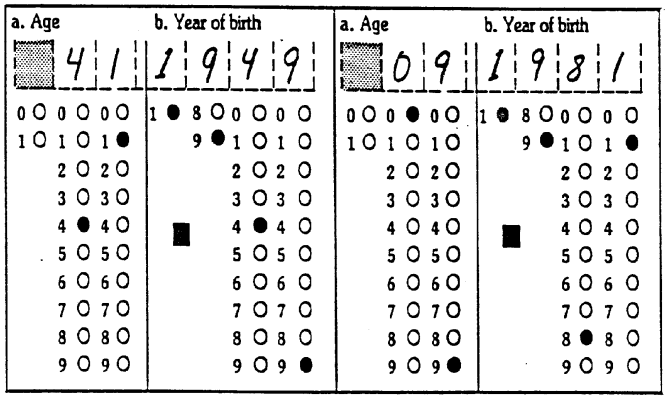

Your Answers Are Confidential

The law authorizing the census (Title 13, U.S. Code) also provides that your answers are confidential. No one except census workers may see your completed form and they can be fined and/or imprisoned for any disclosure of your answers. Only after 72 years can your individual census form become available to other government agencies (whether federal, state, county, or local). Until then, no other person or business can see your individual report.

The same law that protects the confidentiality of your answers requires that you provide the information asked in this census to the best of your knowledge.

Information collected from the decennial census is used for a variety of statistical purposes. Census information is used to find out where funding is most needed for schools, health centers, highways, and other services. Census results are used by members of public and private groups--including community organizations--and by businesses and industries, as well as by agencies at all levels of government.

Instructions for Questions 1a through 7

1a. List everyone who lives at this address in question 1a. If you are not sure if you should list a person, see the rules on page 1 of the census form. If you are still not sure, answer as best you can and fill in "Yes" for question H1a or H1b, as appropriate.

If there are more than seven people in your household, please list all the persons in question 1a, complete the form for seven people, and mail it back in the enclosed envelope. A census taker will call to obtain the information for the additional persons.

b. If everyone listed in question 1a usually lives at another address(es), print the address(es) in 1b.

2. Fill one circle to show how each person is related to the person in column 1.

If **Other relative** of the person in column 1, print the exact relationship such as son-in-law, daughter-in-law, grandparent, nephew, niece, mother-in-law, father-in-law, cousin, and so on.

If the **Stepson/stepdaughter** of the person in column 1 also has been legally adopted by the person in column 1, mark **Stepson/stepdaughter** but do not mark **Natural-born or adopted son/daughter**. In other words, **Stepson/stepdaughter** takes precedence over **Adopted son/daughter.**

4. Fill ONE circle for the race each person considers himself/herself to be.

If you fill the **Indian (Amer.)** circle, print the name of the tribe or tribes in which the person is enrolled. If the person is not enrolled in a tribe, print the name of the principal tribe(s).

If you fill the **Other API** circle [under **Asian or Pacific Islander (API)**], **only** print the name of the group to which the person belongs. For example, the **Other API** category includes persons who identify as Burmese, Fijian, Hmong, Indonesian, Laotian, Bangladeshi, Pakistani, Tongan, Thai, Cambodian, Sri Lankan, and so on.

If you fill the **Other race** circle, be sure to print the name of the race.

If the person considers himself/herself to be **White, Black or Negro, Eskimo or Aleut, fill one circle only. Please do not print the race in the boxes.**

The **Black or Negro** category also includes persons who identify as African-American, Afro-American, Haitian, Jamaican, West Indian, Nigerian, and so on.

All persons, regardless of citizenship status, should answer this question.

5. Print age at last birthday in the space provided (print "00" for babies less than 1 year old). Fill in the matching circle below each box. Also, print year of birth in the space provided. Then fill in the matching circle below each box. For an illustration of how to complete question 5, see the **Example** on page 2 of this guide.

6. If the person's only marriage was annulled, mark **Never married**.

7. A person is of Spanish/Hispanic origin if the person's origin (ancestry) is Mexican, Mexican-Am., Chicano, Puerto Rican, Cuban, Argentinean, Colombian, Costa Rican, Dominican, Ecuadoran, Guatemalan, Honduran, Nicaraguan, Peruvian, Salvadoran, from other Spanish-speaking countries of the Caribbean or Central or South America, or from Spain.

If you fill the **Yes, other Spanish/Hispanic** circle, print one group.

A person who is not of Spanish/Hispanic origin should answer this question by filling the **No (not Spanish/Hispanic)** circle. Note that the term **"Mexican-Am."** refers only to persons of Mexican origin or ancestry.

All persons, regardless of citizenship status, should answer this question.

Instructions for Questions H1a through H6

H1a. Refer to the list of persons you entered in question 1a on page 1. If you left anyone out of your list because you were not sure if the person(s) should be listed, answer question H1a as **Yes**. Then enter the name(s) and reason(s) why you did not list the person(s) on the lines provided. Otherwise, answer question H1a as **No**.

b. If you included anyone on your list even though you were not sure that you should list the person(s), answer question H1b as **Yes**. Then enter the name(s) and reason(s) why you listed the person(s) on the lines provided. Otherwise, answer question H1b as **No**.

H2. Fill only one circle.

Count all occupied and vacant apartments in the house or building. Do not count stores or office space.

Detached means there is open space on all sides, or the house is joined only to a shed or garage. *Attached* means that the house is joined to another house or building by at least one wall that goes from ground to roof. An example of **A one-family house attached to one or more houses** is a house in a row of houses attached to one another.

A mobile home or trailer that has had one or more rooms added or built onto it should be counted as a *one-family detached house;* a porch or shed is not considered a room.

H3. Count only whole rooms in your house, apartment, or mobile home used for living purposes, such as living rooms, dining rooms, kitchens, bedrooms, finished recreation rooms, family rooms, etc. Do not count bathrooms, kitchenettes, strip or pullman kitchens, utility rooms, foyers, halls, half-rooms, porches, balconies, unfinished attics, unfinished basements, or other unfinished space used for storage.

H4. Housing is owned if the owner or co-owner lives in it. Mark **Owned by you or someone in this household with a mortgage or loan** if the house, apartment, or mobile home is mortgaged or there is a contract to purchase. Mark **Owned by you or someone in this household free and clear (without a mortgage)** if there is no mortgage or other debt. If the house, apartment, or mobile home is owned but the land is rented, mark this question to show the status of the house, apartment, or mobile home.

Mark **Rented for cash rent** if any money rent is paid, even if the rent is paid by persons who are not members of your household, or by a federal, state, or local government agency.

Mark **Occupied without payment of cash rent** if the unit is **not** owned or being bought by the occupants and if money rent is **not** paid or contracted. The unit may be owned by friends or relatives who live elsewhere and who allow occupancy without charge. A house or apartment may be provided as part of wages or salary. Examples are: caretaker's or janitor's house or apartment; parsonages; tenant farmer or sharecropper houses for which the occupants do not pay cash rent; or military housing.

H5a. Answer H5a and H5b if you live in a one-family house or mobile home; include only land which you own or rent.

b. A business is easily recognized from the outside; for example, a grocery store or barber shop. A medical office is a doctor's or dentist's office regularly visited by patients.

H6. If this is a house, include the value of the house, the land it is on, and any other structures on the same property. If the house is owned but the land is rented, estimate the combined value of the house and the land. If this is a condominium unit, estimate the value for your house or apartment including your share of the common elements. If this is a mobile home, include the value of the mobile home and the value of the land. If you rent the land, estimate the value of the rented land and add it to the value of the mobile home.

Instructions for Questions H7a and H7b

H7a. Report the rent agreed to or contracted for, even if the rent for your house, apartment, or mobile home is unpaid or paid by someone else.

If rent is paid:	Multiply rent by:	If rent is paid:	Divide rent by:
By the day	30	4 times a year	3
By the week	4	2 times a year	6
Every other week	2	Once a year	12

b. Answer **Yes** if meals are included in the monthly rent payment, or you must contract for meals or a meal plan in order to live in this building.

What the Census Is About – Some Questions and Answers

Why are we taking a census?

The most important reason for taking a decennial census is to determine how many representatives each state will have in Congress.

What does the Census Bureau do with the information you provide?

The individual information collected in the census is grouped together into statistical totals. Information such as the number of persons in a given area, their ages, educational background, the characteristics of their housing, etc., enable government, business, and industry to plan more effectively.

How long have we been taking the census?

The first census was taken in 1790 in accordance with the requirement in the first article of the constitution. A census has been taken every 10 years since. The 1990 Decennial Census marks the 200th anniversary of the census.

How are you being counted?

Census forms are delivered to all households a few days before census day. Households are requested to fill out the form and mail it back to the census office.

Why the Census Asks Certain Questions

Here are a few reasons for asking some of the questions.

It is as important to get information about people and their houses as it is to count them.

Name? Names help make sure that everyone in a household is counted, but that no one is counted twice.

Value or rent? Government and planning agencies use answers to these questions in combination with other information to develop housing programs to meet the needs of people at different economic levels.

CENSUS '90

OFFICIAL 1990 U.S. CENSUS FORM

Thank you for taking time to complete and return this census questionnaire. It's important to you, your community, and the Nation.

The law requires answers but guarantees privacy.

By law (Title 13, U.S. Code), you're required to answer the census questions to the best of your knowledge. However, the same law guarantees that your census form remains confidential. For 72 years--or until the year 2062--only Census Bureau employees can see your form. No one else--no other government body, no police department, no court system or welfare agency--is permitted to see this confidential information under any circumstances.

How to get started--and get help.

Start by listing on the next page the names of all the people who live in your home. Please answer all questions with a black lead pencil. You'll find detailed instructions for answering the census in the enclosed guide. If you need additional help, call the toll-free telephone number to the left, near your address.

Please answer and return your form promptly.

Complete your form and return it by April 1, 1990 in the postage-paid envelope provided. Avoid the inconvenience of having a census taker visit your home.

Again, thank you for answering the 1990 Census.
Remember: Return the completed form by April 1, 1990.

Para personas de habla hispana –
(For Spanish-speaking persons)

Si usted desea un cuestionario del censo en español, llame sin cargo alguno al siguiente número: **1-800-CUENTAN**
(o sea 1-800-283-6826)

U.S. Department of Commerce
BUREAU OF THE CENSUS

FORM **D-1**

OMB No. 0607-0628
Approval Expires 07/31/91

Page 1

The 1990 census must count every person at his or her "usual residence." This means the place where the person lives and sleeps most of the time.

1a. List on the numbered lines below the name of each person living here on Sunday, April 1, including all persons staying here who have no other home. If EVERYONE at this address is staying here temporarily and usually lives somewhere else, follow the instructions given in question 1b below.

Include	Do NOT include
• Everyone who usually lives here such as family members, housemates and roommates, foster children, roomers, boarders, and live-in employees	• Persons who usually live somewhere else
• Persons who are temporarily away on a business trip, on vacation, or in a general hospital	• Persons who are away in an institution such as a prison, mental hospital, or a nursing home
• College students who stay here while attending college	• College students who live somewhere else while attending college
• Persons in the Armed Forces who live here	• Persons in the Armed Forces who live somewhere else
• Newborn babies still in the hospital	
• Children in boarding schools below the college level	
• Persons who stay here most of the week while working even if they have a home somewhere else	• Persons who stay somewhere else most of the week while working
• Persons with no other home who are staying here on April 1	

Print last name, first name, and middle initial for each person. Begin on line 1 with the household member (or one of the household members) in whose name this house or apartment is owned, being bought, or rented. If there is no such person, start on line 1 with any adult household member.

	LAST	FIRST	INITIAL		LAST	FIRST	INITIAL
1				7			
2				8			
3				9			
4				10			
5				11			
6				12			

1b. If EVERYONE is staying here only temporarily and usually lives somewhere else, list the name of each person on the numbered lines above, fill this circle ⟶ ○ and print their usual address below. DO NOT PRINT THE ADDRESS LISTED ON THE FRONT COVER.

House number | Street or road/Rural route and box number | Apartment number

City | State | ZIP Code

County or foreign country | Names of nearest intersecting streets or roads

NOW PLEASE OPEN THE FLAP TO PAGE 2 AND ANSWER ALL QUESTIONS FOR THE FIRST 7 PEOPLE LISTED. USE A BLACK LEAD PENCIL ONLY.

PLEASE ALSO ANSWER HOUSING QUESTIONS ON PAGE 3 →

Please fill one column for each person listed in Question 1a on page 1.	PERSON 1	PERSON 2
	Last name First name / Middle initial	Last name First name / Middle initial
2. How is this person related to PERSON 1? Fill ONE circle for each person. If **Other relative** of person in column 1, fill circle and print exact relationship, such as mother-in-law, grandparent, son-in-law, niece, cousin, and so on.	START in this column with the household member (or one of the members) in whose name the home is owned, being bought, or rented. If there is no such person, start in this column with any adult household member.	If a RELATIVE of Person 1: ○ Husband/wife ○ Brother/sister ○ Natural-born or adopted son/daughter ○ Father/mother ○ Grandchild ○ Other relative ○ Stepson/ stepdaughter If NOT RELATED to Person 1: ○ Roomer, boarder, or foster child ○ Unmarried partner ○ Housemate, roommate ○ Other nonrelative
3. Sex Fill ONE circle for each person.	○ Male ○ Female	○ Male ○ Female
4. Race Fill ONE circle for the race that the person considers himself/herself to be. If **Indian (Amer.)**, print the name of the enrolled or principal tribe. → If **Other Asian or Pacific Islander (API)**, print one group, for example: Hmong, Fijian, Laotian, Thai, Tongan, Pakistani, Cambodian, and so on. → If **Other race**, print race. →	○ White ○ Black or Negro ○ Indian (Amer.) (Print the name of the enrolled or principal tribe.) ○ Eskimo ○ Aleut Asian or Pacific Islander (API) ○ Chinese ○ Japanese ○ Filipino ○ Asian Indian ○ Hawaiian ○ Samoan ○ Korean ○ Guamanian ○ Vietnamese ○ Other API ○ Other race (Print race)	○ White ○ Black or Negro ○ Indian (Amer.) (Print the name of the enrolled or principal tribe.) ○ Eskimo ○ Aleut Asian or Pacific Islander (API) ○ Chinese ○ Japanese ○ Filipino ○ Asian Indian ○ Hawaiian ○ Samoan ○ Korean ○ Guamanian ○ Vietnamese ○ Other API ○ Other race (Print race)
5. Age and year of birth **a.** Print each person's age at last birthday. Fill in the matching circle below each box. **b.** Print each person's year of birth and fill the matching circle below each box.	a. Age: 0 ○ 0 ○ 0 ○ / 1 ○ 1 ○ 1 ○ / 2 ○ 2 ○ / 3 ○ 3 ○ / 4 ○ 4 ○ / 5 ○ 5 ○ / 6 ○ 6 ○ / 7 ○ 7 ○ / 8 ○ 8 ○ / 9 ○ 9 ○ b. Year of birth: 1 / 1 ● 8 ○ 0 ○ 0 ○ / 9 ○ 1 ○ 1 ○ / 2 ○ 2 ○ / 3 ○ 3 ○ / 4 ○ 4 ○ / 5 ○ 5 ○ / 6 ○ 6 ○ / 7 ○ 7 ○ / 8 ○ 8 ○ / 9 ○ 9 ○	a. Age: 0 ○ 0 ○ 0 ○ / 1 ○ 1 ○ 1 ○ / 2 ○ 2 ○ / 3 ○ 3 ○ / 4 ○ 4 ○ / 5 ○ 5 ○ / 6 ○ 6 ○ / 7 ○ 7 ○ / 8 ○ 8 ○ / 9 ○ 9 ○ b. Year of birth: 1 / 1 ● 8 ○ 0 ○ 0 ○ / 9 ○ 1 ○ 1 ○ / 2 ○ 2 ○ / 3 ○ 3 ○ / 4 ○ 4 ○ / 5 ○ 5 ○ / 6 ○ 6 ○ / 7 ○ 7 ○ / 8 ○ 8 ○ / 9 ○ 9 ○
6. Marital status Fill ONE circle for each person.	○ Now married ○ Separated ○ Widowed ○ Never married ○ Divorced	○ Now married ○ Separated ○ Widowed ○ Never married ○ Divorced
7. Is this person of Spanish/Hispanic origin? Fill ONE circle for each person. If **Yes, other Spanish/Hispanic**, print one group. →	○ No (not Spanish/Hispanic) ○ Yes, Mexican, Mexican-Am., Chicano ○ Yes, Puerto Rican ○ Yes, Cuban ○ Yes, other Spanish/Hispanic (Print one group, for example: Argentinean, Colombian, Dominican, Nicaraguan, Salvadoran, Spaniard, and so on.)	○ No (not Spanish/Hispanic) ○ Yes, Mexican, Mexican-Am., Chicano ○ Yes, Puerto Rican ○ Yes, Cuban ○ Yes, other Spanish/Hispanic (Print one group, for example: Argentinean, Colombian, Dominican, Nicaraguan, Salvadoran, Spaniard, and so on.)
FOR CENSUS USE →	○ ○	○ ○

PERSON 7

Last name

First name — Middle initial

If a RELATIVE of Person 1:

- ○ Husband/wife
- ○ Natural-born or adopted son/daughter
- ○ Stepson/ stepdaughter
- ○ Brother/sister
- ○ Father/mother
- ○ Grandchild
- ○ Other relative

If NOT RELATED to Person 1:

- ○ Roomer, boarder, or foster child
- ○ Housemate, roommate
- ○ Unmarried partner
- ○ Other nonrelative

- ○ Male
- ○ Female

- ○ White
- ○ Black or Negro
- ○ Indian (Amer.) (Print the name of the enrolled or principal tribe.)
- ○ Eskimo
- ○ Aleut

Asian or Pacific Islander (API)

- ○ Chinese
- ○ Filipino
- ○ Hawaiian
- ○ Korean
- ○ Vietnamese
- ○ Japanese
- ○ Asian Indian
- ○ Samoan
- ○ Guamanian
- ○ Other API

- ○ Other race (Print race)

a. Age — b. Year of birth

- ○ Now married
- ○ Widowed
- ○ Divorced
- ○ Separated
- ○ Never married

- ○ No (not Spanish/Hispanic)
- ○ Yes, Mexican, Mexican-Am., Chicano
- ○ Yes, Puerto Rican
- ○ Yes, Cuban
- ○ Yes, other Spanish/Hispanic (Print one group, for example: Argentinean, Colombian, Dominican, Nicaraguan, Salvadoran, Spaniard, and so on.)

NOW PLEASE ANSWER QUESTIONS H1a—H7b FOR YOUR HOUSEHOLD

H1a. Did you leave anyone out of your list of persons for Question 1a on page 1 because you were not sure if the person should be listed — for example, someone temporarily away on a business trip or vacation, a newborn baby still in the hospital, or a person who stays here once in a while and has no other home?

- ○ Yes, please print the name(s) and reason(s).
- ○ No

b. Did you include anyone in your list of persons for Question 1a on page 1 even though you were not sure that the person should be listed — for example, a visitor who is staying here temporarily or a person who usually lives somewhere else?

- ○ Yes, please print the name(s) and reason(s).
- ○ No

H2. Which best describes this building? Include all apartments, flats, etc., even if vacant.

- ○ A mobile home or trailer
- ○ A one-family house detached from any other house
- ○ A one-family house attached to one or more houses
- ○ A building with 2 apartments
- ○ A building with 3 or 4 apartments
- ○ A building with 5 to 9 apartments
- ○ A building with 10 to 19 apartments
- ○ A building with 20 to 49 apartments
- ○ A building with 50 or more apartments
- ○ Other

H3. How many rooms do you have in this house or apartment? Do NOT count bathrooms, porches, balconies, foyers, halls, or half-rooms.

- ○ 1 room
- ○ 2 rooms
- ○ 3 rooms
- ○ 4 rooms
- ○ 5 rooms
- ○ 6 rooms
- ○ 7 rooms
- ○ 8 rooms
- ○ 9 or more rooms

H4. Is this house or apartment —

- ○ Owned by you or someone in this household with a mortgage or loan?
- ○ Owned by you or someone in this household free and clear (without a mortgage)?
- ○ Rented for cash rent?
- ○ Occupied without payment of cash rent?

If this is a ONE-FAMILY HOUSE —

H5a. Is this house on ten or more acres?

- ○ Yes
- ○ No

b. Is there a business (such as a store or barber shop) or a medical office on this property?

- ○ Yes
- ○ No

Answer only if you or someone in this household OWNS OR IS BUYING this house or apartment —

H6. What is the value of this property; that is, how much do you think this house and lot or condominium unit would sell for if it were for sale?

- ○ Less than $10,000
- ○ $10,000 to $14,999
- ○ $15,000 to $19,999
- ○ $20,000 to $24,999
- ○ $25,000 to $29,999
- ○ $30,000 to $34,999
- ○ $35,000 to $39,999
- ○ $40,000 to $44,999
- ○ $45,000 to $49,999
- ○ $50,000 to $54,999
- ○ $55,000 to $59,999
- ○ $60,000 to $64,999
- ○ $65,000 to $69,999
- ○ $70,000 to $74,999
- ○ $75,000 to $79,999
- ○ $80,000 to $89,999
- ○ $90,000 to $99,999
- ○ $100,000 to $124,999
- ○ $125,000 to $149,999
- ○ $150,000 to $174,999
- ○ $175,000 to $199,999
- ○ $200,000 to $249,999
- ○ $250,000 to $299,999
- ○ $300,000 to $399,999
- ○ $400,000 to $499,999
- ○ $500,000 or more

Answer only if you PAY RENT for this house or apartment —

H7a. What is the monthly rent?

- ○ Less than $80
- ○ $80 to $99
- ○ $100 to $124
- ○ $125 to $149
- ○ $150 to $174
- ○ $175 to $199
- ○ $200 to $224
- ○ $225 to $249
- ○ $250 to $274
- ○ $275 to $299
- ○ $300 to $324
- ○ $325 to $349
- ○ $350 to $374
- ○ $375 to $399
- ○ $400 to $424
- ○ $425 to $449
- ○ $450 to $474
- ○ $475 to $499
- ○ $500 to $524
- ○ $525 to $549
- ○ $550 to $599
- ○ $600 to $649
- ○ $650 to $699
- ○ $700 to $749
- ○ $750 to $999
- ○ $1,000 or more

b. Does the monthly rent include any meals?

- ○ Yes
- ○ No

FOR CENSUS USE

A. Total persons

B. Type of unit

Occupied: ○ First form ○ Cont'n

Vacant: ○ Regular ○ Usual home elsewhere

C1. Vacancy status

- ○ For rent
- ○ For sale only
- ○ Rented or sold, not occupied
- ○ For seas/ rec/occ
- ○ For migrant workers
- ○ Other vacant

C2. Is this unit boarded up?

- ○ Yes
- ○ No

D. Months vacant

- ○ Less than 1
- ○ 1 up to 2
- ○ 2 up to 6
- ○ 6 up to 12
- ○ 12 up to 24
- ○ 24 or more

E. Complete after

JIC 1: ○ LR ○ TC ○ QA ○ P/F ○ RE ○ I/T ○ MV ○ ED ○ EN

JIC 2: ○ P0 ○ P3 ○ P6 ○ P1 ○ P4 ○ IA ○ P2 ○ P5 ○ SM

F. Cov.

○ 1b ○ 1a ○ 7 ○ H1

G. DO ID

Please make sure you have . . .

1. **FILLED this form completely.**
2. **ANSWERED Question 1a** on page 1.
3. **ANSWERED Questions 2 through 7** for each person you listed in Question 1a.
4. **ANSWERED Questions H1a through H7b** on page 3.

Also . . .

5. **PRINT here the name** of a household member who filled the form, the date the form was completed, and the telephone number at which a person in this household can be called.

Name			Date
Telephone number →	Area code	Number	○ Day ○ Night

Then . . .

6. **FOLD the form the way it was sent to you.**
7. **MAIL it back by April 1,** or as close to that date as possible, in the envelope provided; no stamp is needed. When you insert your completed questionnaire, please make sure that the address of the U.S. Census Office can be seen through the window on the front of the envelope.

NOTE – If you have listed more than 7 persons in Question 1a, please make sure that you have filled the form for the first 7 people. Then mail back this form. A census taker will call to obtain the information for the other people.

Thank you very much.

The Census Bureau estimates that, for the average household, this form will take 14 minutes to complete, including the time for reviewing the instructions and answers. Comments about this estimate should be directed to the Associate Director for Management Services, Bureau of the Census, Washington, DC 20233, Attn: CEN-90, and to the Office of Management and Budget, Paperwork Reduction Project CEN-90, Washington, DC 20503. Please DO NOT RETURN your questionnaire to either of these addresses. Use the enclosed preaddressed envelope to return your completed questionnaire.

APPENDIX F.
Data Products and User Assistance

CONTENTS

Data Products F–1
Geographic Products F–3
Other Census Bureau Resources F–5
Reference Materials F–4
Sources of Assistance F–4

The 1990 census data products, being released during 1991-93, are available in a variety of new and traditional media. The Census Bureau has increased the product options available to data users in an effort to meet a variety of requirements and maximize the usefulness of the data. For example, laser discs, called CD-ROM (compact disc—read-only memory), are a new data delivery medium.

The Census Bureau also has expanded services and sources of assistance available to data users. For example, the State Data Center Program has been expanded to include over 1,400 organizations to provide data and services to the public.

This appendix provides a detailed introduction to the 1990 census data products and related materials, such as maps and reference publications. It concludes by describing sources of assistance and other Census Bureau data available to the public.

DATA PRODUCTS

Printed reports and computer tape files traditionally are the most widely used products. The Census Bureau also offers data on microfiche, on CD-ROM laser discs, and through its online service, CENDATA™. These various products are described below. For information about prices and how to order, write or call Customer Services. (See the ''Sources of Assistance'' section for the address and phone number.)

The data products present statistics about the subjects covered in the 1990 census questionnaires. These subjects are listed in figure 1, page F–7. As the figure shows, there are 100-percent subjects (those covered in questions asked of everyone or about every housing unit) and sample subjects (those covered in questions asked at about one out of every six housing units). Generally, a data product presents either 100-percent data prepared by tabulating the responses to the 100-percent questions from all questionnaires, or sample data prepared by tabulating only the responses to the 100-percent and sample questions from the ''long-form'' questionnaires. Two report series, 1990 CPH-3 and 1990 CPH-4 (see figure 2, page F–8), present both 100-percent and sample data.

Printed Reports

Printed reports are the most convenient and readily available source of data for most census users. The Census Bureau releases the reports in several series (see figure 2) that are grouped under three broad titles: *1990 Census of Population and Housing* (1990 CPH), *1990 Census of Population* (1990 CP), and *1990 Census of Housing* (1990 CH). There also are reports, not reflected in figure 2, for the outlying areas of the Pacific. The reports are sold by the Superintendent of Documents, U.S. Government Printing Office. (See the ''Sources of Assistance'' section for the address and phone number.)

In several series, there are separate reports for each State. The geographic coverage of the State reports is listed in figure 2. The United States summaries for these report series contain, for the most part, data for the United States, regions, divisions, States, metropolitan areas (MA's), urbanized areas (UA's), counties, American Indian and Alaska Native areas, places with 10,000 or more persons, and other large substate areas (for example, county subdivisions, such as towns and townships, with 10,000 or more persons in selected States).

Report series that present data for small areas, such as census tracts, contain limited subject-matter detail (for example, counts of people by age ranges—under 5 years, 5 to 9 years, etc.—rather than by single years). Report series that include greater amounts of subject-matter detail include less geographic detail.

Computer Tape Files

The Census Bureau provides more data on tape and other machine-readable products than in printed reports. These products are sold by the Census Bureau's Customer Services. There are several general types of data files released on computer tape (available on both reels and cartridges). They are introduced below, and more information is presented in figures 3 and 4, pages F–11 through F–13.

Public Law 94-171 Data—This data file presents the counts designed and formatted for use in legislative redistricting. These counts also are available on CD-ROM and paper listings. Excerpts are available on CENDATA™. The counts, for areas as small as blocks, census tracts, and voting districts, include totals for population, race groups, persons of Hispanic origin, population 18 years and over, and housing units. (See figure 4.)

Summary Tape Files (STF's)— These computer tape files provide statistics with greater subject-matter detail than printed reports. They also present statistics for some types of areas, such as block groups and blocks, that are not included in the reports. (See figure 3.)

Here are some important features of STF's:

- Each STF presents a particular set of data tables for specific types of geographic areas.
- Each STF has three or more file types (indicated by a letter suffix attached to the STF number) that differ in the geographic levels reported, but contain the same data detail.
- STF's 1 and 2 contain 100-percent data, and STF's 3 and 4 offer sample data.
- STF's 1 and 3 report on smaller areas and offer less data detail than STF's 2 and 4.
- STF's 1 through 4 offer greater data detail than the 1980 STF's 1 through 4.

Subject Summary Tape Files (SSTF's)—These files are the source of the subject reports and provide greater subject-matter detail than the STF's. They present data for the United States, regions, and divisions, and, in some cases, also for States, counties, and large cities. (See figure 4.)

Public Use Microdata Sample (PUMS) Files—These computer tape files (see figure 4) contain data from samples of long-form housing-unit records (''microdata'') for large geographic areas. Each sample housing-unit record includes essentially all the 1990 census data collected about each person in a sample household and the characteristics of the housing unit. Information that could be used to identify an individual or a housing unit is not included in the file.

Microdata files enable users to prepare customized tabulations and cross-tabulations of most items on the census questionnaire. There are two PUMS files:

- A file presenting a 5-percent sample of housing units in which each household record includes codes to let the user know in what area, such as a group of counties, a single county, or a place, the household is located. Each area identified must have a population of at least 100,000 and boundaries that do not cross State lines.
- A file presenting a 1-percent sample of housing units. Its household records include codes associating them with MA's and other large areas, the boundaries of which may cross State lines. (For the 1980 census, there were two files with 1-percent samples. The 1-percent sample showing data for selected urbanized areas and other large areas will not be produced for the 1990 census.)

Other Special Computer Tape Files—Other files include the Census/ Equal Employment Opportunity (EEO) Special File and the County-to-County Migration File. (See figure 4.) The Census Bureau may prepare additional special files.

Microfiche

Block statistics are available on microfiche as they were for the 1980 census. The microfiche present, in table format, a subset of the tabulations for census blocks found in STF 1B (see figure 3). In the 1990 census, for the first time, the entire land area of the Nation and its possessions was block-numbered. This increased the number of blocks for which the Census Bureau provides data from 2.5 million in 1980 to 7 million for 1990. The cost and storage of block data of this magnitude would be prohibitive if the data were published in printed reports.

STF's 1A and 3A are available on microfiche, as well. As noted in figure 3, they provide data for a variety of geographic areas. Also, all printed reports are offered on microfiche from Customer Services soon after they are published.

Compact Disc—Read-Only Memory (CD-ROM)

For the 1990 census, the Public Law (P.L.) 94-171 file; an extract of STF 1B that presents selected statistics for blocks; and STF's 1A, 1C, 3A, 3B, and 3C are also available on CD-ROM. (One 4 3/ 4-inch CD-ROM, a type of optical or laser disc, can hold the contents of approximately 1,600 flexible diskettes, or three or four high-density computer tapes.)

Online Information Systems

The Census Bureau began CENDATA™, its online information service, in 1984. CENDATA™ is accessible through two information vendors, CompuServe and DIALOG. A number of Census Bureau reports, in whole or in part, are offered online. For the 1990 census, CENDATA™ provides up-to-date information about the availability of data products and carries selections of State, county, MA, and place data from the P.L. 94-171 tape file and STF's 1 and 3.

Custom Data Products

These products are for users who require unique tabulations that are not included in standard products; for example, information for locally defined geographic areas. Users also can order special microdata files.

The cost of preparing custom products must be paid by the users who request them. Any data that the Census Bureau provides in these products are subject to the same standards applied to other data to ensure that confidential individual information is not revealed.

User-Defined Areas Program (UDAP) Tabulations— UDAP can provide a set of predefined data tables for locally defined areas that do not correspond to standard 1990 census geographic areas. Users identify the geographic areas of interest to them by delineating boundaries around groupings of census blocks on 1990 census County

Block Maps or by electronically submitting the geographic components of their area of interest. (A contact for more information is given in the ''Sources of Assistance'' section.)

Special Tabulations—The Census Bureau can prepare special data tabulations for any specific geographic or subject-matter area. Users should rely on standard reports, tapes, microfiche, or user-defined area tabulations whenever possible, since special tabulations tend to be substantially more expensive and take time to arrange and produce. (Contacts for more information are given in the ''Sources of Assistance'' section.)

GEOGRAPHIC PRODUCTS

Maps

Census Bureau maps are necessary for virtually all uses of small-area 1990 census data. They are needed to locate the specific geographic areas for which the census provides data and to study the spatial relationship of the data for analytic purposes. The Census Bureau prepares a variety of 1990 census maps. Among the most useful are these four series:

County Block Maps—These maps show census blocks and their numbers; boundaries for statistical and governmental entities, such as census tracts and places; and physical features. The P.L. 94-171 version of these maps also shows voting district boundaries in those States that furnished them. The maps are prepared on electrostatic plotters by county (or equivalent entity) with one or more map sheets each, depending on the size and shape of the area and the density of the block pattern. An average county requires 20 map sheets. The maps may be purchased from Customer Services.

County Subdivision Outline Maps—Maps in this State-based series present the boundaries of the counties, county subdivisions, places, American Indian and Alaska Native areas (including off-reservation trust lands), tribal designated statistical areas, and tribal jurisdiction statistical areas. Electrostatic-plotter copies are available for purchase from Customer Services. Also, they appear on multiple page-size sheets in the State reports of these series: 1990 CPH-1, 1990 CPH-2, 1990 CPH-5, 1990 CP-1, 1990 CP-2, 1990 CH-1, and 1990 CH-2.

Census Tract/ Block Numbering Area (BNA) Outline Maps—Maps in this county-based series depict census tract or BNA boundaries and numbers, and the features underlying the boundaries. They also show governmental units in relation to the census tracts/ BNA's. Customer Services sells electrostatic-plotter copies, and the Superintendent of Documents sells printed copies.

Voting District Outline Maps—Maps in this county-based series depict voting district boundaries (for those counties for which States furnished boundary information) and the features underlying the boundaries. They also show governmental unit boundaries in relation to the voting districts. They are prepared on electrostatic plotters and sold by Customer Services.

Geographic Publications

The *Geographic Identification Code Scheme* report in the 1990 CPH-R series shows the 1990 census geographic area codes and Federal information processing standards (FIPS) codes, as appropriate, for States, metropolitan areas, counties, county subdivisions, places, American Indian and Alaska Native areas, and other entities, along with some descriptive information about the codes. The code scheme also is offered on computer tape.

Machine-Readable Geographic Files

All 1990 census summary tape files include 1990 census geographic area codes, FIPS codes, certain area names, land and inland water area in square kilometers, geographic coordinates for an internal point for each entity, and other geographic information.

The Census Bureau developed an automated geographic data base, known as the TIGER (Topologically Integrated Geographic Encoding and Referencing) System, to produce the geographic products for the 1990 census. TIGER provides coordinate-based digital map information for the entire United States, Puerto Rico, the U.S. Virgin Islands, and the Pacific territories over which the United States has jurisdiction.

The TIGER System has significantly improved the utility of 1990 census maps and geographic reference products. Extract files generated from the TIGER System permit users, with appropriate software, to perform such tasks as linking the statistical data in the P.L. 94-171 file or the STF's and displaying selected characteristics on maps or a video display screen at different scales and with whatever boundaries they select for any geographic area of the country. For example, a map for a particular county could show the distribution of the voting age population by city block.

The first extract of selected geographic and cartographic information intended for computer applications, such as plotting maps and building geographic information systems, is called the TIGER/ Line™ files. TIGER/ Line™ files contain attributes for the segments of each boundary and feature (for example, roads, railroads, and rivers), including 1990 census geographic codes for adjacent areas, latitude/ longitude coordinates of segment end points and the curvature of segments, the name and type of the feature, and the relevant census feature class code identifying the feature segment by category. TIGER/ Line™ files also furnish address ranges and associated ZIP

Codes for each side of street segments in major urban areas; provide the names of landmarks, such as lakes and golf courses; and include other information.

TIGER/ Line™ files and other TIGER System extracts, such as TIGER/ Boundary™ and TIGER/ DataBase™, are released on computer tape and, in some cases, CD-ROM. For information on TIGER extract files, contact Customer Services.

REFERENCE MATERIALS

The Census Bureau issues several reference publications for data users. Some are sold by the Superintendent of Documents; others are distributed free by Customer Services. Addresses and phone numbers for the Superintendent of Documents and Customer Services are given in the following section.

- *1990 Census of Population and Housing, Guide.* This guide, in the 1990 CPH-R report series, provides detailed information about all aspects of the census and a comprehensive glossary of census terms. Sold by the Superintendent of Documents, U.S. Government Printing Office.
- *1990 Census of Population and Housing Tabulation and Publication Program.* A free report describing 1990 census products, comparing 1990 products with those of 1980, and more. Request from Customer Services.
- *Census '90 Basics.* A free booklet covering how the 1990 census data were collected and processed, the full range of data products, the maps and geographic files, and more, but with less detail than the Guide (above). Request from Customer Services.
- *Census ABC's—Applications in Business and Community.* A free booklet that highlights key information about the 1990 census and illustrates a variety of ways the data can be used. Request from Customer Services.
- *Strength in Numbers.* A free, tabloid-size booklet designed to assist people in using 1990 census data in redistricting. Among other features, it includes illustrations of maps and Public Law 94-171 counts. Request from Customer Services.
- *TIGER: The Coast-to-Coast Digital Map Data Base.* A free booklet describing the structure and uses of the Census Bureau's TIGER System. Request from Customer Services.
- *Census and You.* The Census Bureau's monthly newsletter for data users. It reports on the latest 1990 census developments, selected new publications and computer tape files, other censuses and surveys, developments in services to users, and upcoming conferences and training courses. Subscriptions are sold by the Superintendent of Documents, U.S. Government Printing Office.
- *Monthly Product Announcement.* A free monthly listing of all new Census Bureau publications; microfiche; maps; data files on tape, diskettes, or CD-ROM; and technical documentation. To subscribe, contact Customer Services.
- *Census Catalog and Guide.* A comprehensive annual description of data products, statistical programs, and services of the Census Bureau. It provides abstracts of the publications, data files, microfiche, maps, and items online. In addition, the Catalog/ Guide offers such features as information about censuses and surveys and telephone contact lists of data specialists at the Census Bureau, the State Data Centers, and other data processing service centers. It is sold by the Superintendent of Documents, U.S. Government Printing Office.

Users also can get listings of new Census Bureau products, updated daily, by subscribing to the *Daily List.* This information and selected statistics are available online through CENDATA™, the Census Bureau's online information service. For more information, contact Customer Services.

SOURCES OF ASSISTANCE

U.S. Bureau of the Census

The Census Bureau's Customer Services sells most of the machine-readable data products, microfiche, and maps described earlier. (The 1990 census printed reports are sold by the Superintendent of Documents, as noted below.) Also, users may consult with specialists at the Census Bureau's Washington headquarters and its 12 regional offices. From time to time, the specialists also conduct workshops, seminars, and training courses.

Washington, DC, Contacts—To order products, for a telephone contacts list of Census Bureau specialists, and for general information: Customer Services, U.S. Bureau of the Census, Washington, DC 20233, telephone 301-763-4100 (fax number, 301-763-4794).

For User-Defined Areas Program (UDAP) information: UDAP Staff, Decennial Planning Division, U.S. Bureau of the Census, Washington, DC 20233, telephone 301-763-4282.

For special tabulation information: Population—Rosemarie Cowan, Population Division, U.S. Bureau of the Census, Washington, DC 20233, telephone 301-763-5476; Housing—William Downs, Housing and Household Economic Statistics, U.S. Bureau of the Census, Washington, DC 20233, telephone 301-763-8553.

Regional Office Contacts—

Atlanta, GA	404-347-2274
Boston, MA	617-565-7078
Charlotte, NC	704-371-6144
Chicago, IL	312-353-0980
Dallas, TX	214-767-7105
Denver, CO	303-969-7750
Detroit, MI	313-354-4654
Kansas City, KS	913-236-3711
Los Angeles, CA	818-904-6339
New York, NY	212-264-4730
Philadelphia, PA	215-597-8313
Seattle, WA	206-728-5314

Superintendent of Documents, U.S. Government Printing Office

The Superintendent of Documents handles the sale of most of the Federal Government's publications, including 1990 census reports. To order reports and for information: Superintendent of Documents, U.S. Government Printing Office, Washington, DC 20402, telephone 202-783-3238.

Other Sources of Products and Services

State Data Centers—The Census Bureau furnishes data products, training in data access and use, technical assistance, and consultation to all States, the District of Columbia, Guam, Puerto Rico, and the U.S. Virgin Islands. State Data Centers, in turn, offer publications for reference, printouts from computer tape, specially prepared reports, maps, and other products and assistance to data users. For a list of the State Data Centers, see the *Census Catalog and Guide* or contact Customer Services. The list also notes organizations in States participating in the Census Bureau's Business/ Industry Data Center (BIDC) Program. The BIDC's help business people, economic development planners, and other data users obtain and use data.

National Services Program—The National Services Program (NSP) provides data-related services for nationally based nonprofit organizations that represent minorities or other segments of the population who have been historically undercounted in decennial censuses. The participants include social service, business, professional, civil rights, educational, and religious groups. Through a pilot project, the National Services Information Center (NSIC) Initiative, three of these nonprofit groups now offer their clientele reports, computer tape printouts, and other information from the Census Bureau. To learn more about the NSP and the NSIC, write to the National Services Program, Data User Services Division, Bureau of the Census, Washington, DC 20233, or call 301-763-1384.

National Clearinghouse—The National Clearinghouse for Census Data Services is a listing of private companies and other organizations that offer assistance in obtaining and using data released by the Census Bureau. For a list of participants in the National Clearinghouse, see the *Census Catalog and Guide* or contact Customer Services.

Depository Libraries—There are 1,400 libraries that receive (from the Government Printing Office) Federal publications that they think their patrons will need. Often some of these publications are Census Bureau reports. The Census Bureau provides free reports to an additional 120 census depository libraries. Also, many libraries purchase census reports and maps for their areas. The *Census Catalog and Guide* includes a list of all depository libraries.

OTHER CENSUS BUREAU RESOURCES

The Census Bureau has more to offer than just the results of the census of population and housing. Through other censuses, surveys, and estimates programs, it compiles and issues (in reports, computer tape, and other media) data on subjects as diverse as appliance sales, neighborhood conditions, and exports to other countries. Here are examples of the information published about—

- *People:* Age, race, sex, income, poverty, child care, child support, fertility, noncash benefits, education, commuting habits, pension coverage, unemployment, ancestry.
- *Business and industry:* Number of employees, total payroll, sales and receipts, products manufactured or sold.
- *Housing and construction:* Value of new construction, numbers of owners and renters, property value or rent paid, housing starts, fuels used, mortgage costs.
- *Farms:* Number, acreage, livestock, crop sales.
- *Governments:* Revenues and expenditures, taxes, employment, pension funds.
- *Foreign trade:* Exports and imports, origin and destination, units shipped.
- *Other nations:* Population, birth rates, death rates, literacy, fertility.

The other censuses, such as agriculture, retail trade, manufactures, and governments, are collected for years ending in ''2'' and ''7.'' Surveys and estimates programs generate results as often as every month.

Many of the monthly ''economic indicators'' that measure how the Nation is doing come directly or indirectly from the Census Bureau. Examples: employment and unemployment; housing starts; wholesale and retail trade; manufacturers' shipments, inventories, and orders; export and import trade; and sales of single-family homes.

The other statistical activities of the Census Bureau are described below. Data users will find more information about them and descriptions of their data products in the

annual *Census Catalog and Guide.* Also, special guides and brochures are prepared for most of them. Contact the Census Bureau's Customer Services for more information.

Current Demographic and Housing Programs

Two types of current programs complement the 10-year census: population estimates and surveys. The total population of the United States is estimated monthly; the population of States, counties, and metropolitan areas is estimated annually; and the population of places and other governmental units is estimated every 2 years. Projections of future population are made at the national and State levels.

The Census Bureau's many household surveys update population and housing characteristics at the national level and sometimes for States and metropolitan areas, as well. These surveys also obtain many characteristics not included in the 10-year census. The Current Population Survey is taken monthly; the American Housing Survey national sample is taken biennially; the American Housing Survey metropolitan sample is taken in 44 areas, 11 per year in a 4-year cycle; most other surveys are annual or less frequent.

Economic Censuses and Surveys

The economic censuses provide statistics about business establishments once every 5 years, covering years ending in ''2'' and ''7.'' The 1987 Economic Censuses include the censuses of retail trade, wholesale trade, service industries, transportation, manufactures, mineral industries, and construction industries. Also included are related programs, such as statistics on minority- and women-owned businesses, enterprise statistics, and censuses of economic activity in Puerto Rico and some of the outlying areas under U.S. jurisdiction.

Several key statistics are tabulated for all industries covered in the censuses. They are number of establishments, number of employees, payroll, and measure of output (sales or receipts, and value of shipments or of work done). Other items vary from sector to sector.

The Census Bureau also has programs that provide current statistics on such measures as total sales of particular kinds of businesses or production of particular products. These programs include monthly, quarterly, and annual surveys, the results of which appear in publication series such as *Current Business Reports* and *Current Industrial Reports.* The County Business Patterns program offers annual statistics based on data compiled primarily from administrative records.

Agriculture Census and Surveys

The agriculture census is conducted concurrently with the economic censuses. It is the only source of uniform agriculture data at the county level. It provides data on such subjects as the number and size of farms; land use and ownership; livestock, poultry, and crops; and value of products sold.

Results of three surveys—the 1988 Farm and Ranch Irrigation Survey, 1988 Census of Horticulture Specialties, and 1988 Agricultural Economics and Land Ownership Survey—are published in conjunction with the 1987 Census of Agriculture. Also, the Census Bureau regularly issues reports from a survey on cotton ginnings.

Governments Census and Surveys

The census of governments, also for years ending in ''2'' and ''7,'' covers all types of governments: Federal, State, county, municipal (place), township (county subdivision), school district, and special district. It provides data on such subjects as number of public employees, payrolls, revenue, and expenditures.

Annual and quarterly surveys cover the same principal subjects but generate data only for States and the largest local governments.

Foreign Trade Statistics

Monthly U.S. merchandise trade data compiled by the Census Bureau summarize export and import transactions and are based on the official documents filed by shippers and receivers. These figures reflect the flow of merchandise but not intangibles like services and financial commitments. The trade figures trace commodity movements out of and into the U.S. Customs jurisdiction, which includes Puerto Rico and the U.S. Virgin Islands as well as the 50 States and the District of Columbia. Data are published separately on trade between the United States and Puerto Rico, the U.S. Virgin Islands, and other U.S. possessions.

Other Statistical Activities

The Census Bureau also offers international data. It maintains an international data base which is available to the public on computer tape and is used to produce the biennial *World Population Profile* report. It prepares studies dealing with the demographic and economic characteristics of other countries and world regions.

Statistical compendia are another important data product. These publications (sometimes also offered in machine-readable form) draw data from many sources and reorganize them for convenient use. The most widely used compendia are the annual *Statistical Abstract of the United States,* the *County and City Data Book* (published every 5 years), and the *State and Metropolitan Area Data Book* (published approximately every 4 years).

Figure 1. **1990 Census Content**

100-PERCENT COMPONENT

Population	**Housing**
Household relationship	Number of units in structure
Sex	Number of rooms in unit
Race	Tenure—owned or rented
Age	Value of home or monthly rent
Marital status	Congregate housing (meals included in rent)
Hispanic origin	Vacancy characteristics

SAMPLE COMPONENT

Population	**Housing**
Social characteristics:	Year moved into residence
Education—enrollment and attainment	Number of bedrooms
Place of birth, citizenship, and year of entry into U.S.	Plumbing and kitchen facilities
Ancestry	Telephone in unit
Language spoken at home	Vehicles available
Migration (residence in 1985)	Heating fuel
Disability	Source of water and method of sewage disposal
Fertility	Year structure built
Veteran status	Condominium status
	Farm residence
Economic characteristics:	Shelter costs, including utilities
Labor force	
Occupation, industry, and class of worker	
Place of work and journey to work	
Work experience in 1989	
Income in 1989	
Year last worked	

NOTE: Questions dealing with the subjects covered in the 100-percent component were asked of all persons and housing units. Those covered by the sample component were asked of a sample of the population and housing units.

Figure 2. **1990 Census Printed Reports**

Series	Title	Report(s) issued for	Description	Geographic areas
		1990 CENSUS OF POPULATION AND HOUSING (1990 CPH)		
		100-Percent Data		
1990 CPH-1	**Summary Population and Housing Characteristics**	U.S., States, DC, Puerto Rico, and U.S. Virgin Islands	Population and housing unit counts, and summary statistics on age, sex, race, Hispanic origin, household relationship, units in structure, value and rent, number of rooms, tenure, and vacancy characteristics	Local governmental units (i.e., counties, places, and towns and townships), other county subdivisions, and American Indian and Alaska Native areas
1990 CPH-2	**Population and Housing Unit Counts**	U.S., States, DC, Puerto Rico, and U.S. Virgin Islands	Total population and housing unit counts for 1990 and previous censuses	States, counties, county subdivisions, places, State component parts of metropolitan areas (MA's) and urbanized areas (UA's), and summary geographic areas (for example, urban and rural)
		100-Percent and Sample Data		
1990 CPH-3	**Population and Housing Characteristics for Census Tracts and Block Numbering Areas**	MA's, and the nonmetropolitan balance of each State, Puerto Rico, and U.S. Virgin Islands	Statistics on 100-percent and sample population and housing subjects	In MA's: census tracts/ block numbering areas (BNA's), places of 10,000 or more inhabitants, and counties. In the remainder of each State: census tracts/ BNA's, places of 10,000 or more, and counties
1990 CPH-4	**Population and Housing Characteristics for Congressional Districts of the 103rd Congress**	States and DC	Statistics on 100-percent and sample population and housing subjects	Congressional districts (CD's) and, within CD's, counties, places of 10,000 or more inhabitants, county subdivisions of 10,000 or more inhabitants in selected States, and American Indian and Alaska Native areas
		Sample Data		
1990 CPH-5	**Summary Social, Economic, and Housing Characteristics**	U.S., States, DC, Puerto Rico, and U.S. Virgin Islands	Statistics generally on sample population and housing subjects	Local governmental units (i.e., counties, places, and towns and townships), other county subdivisions, and American Indian and Alaska Native areas
		1990 CENSUS OF POPULATION (1990 CP)		
		100-Percent Data		
1990 CP-1	**General Population Characteristics**	U.S., States, DC, Puerto Rico, and U.S. Virgin Islands	Detailed statistics on age, sex, race, Hispanic origin, marital status, and household relationship characteristics	States, counties, places of 1,000 or more inhabitants, county subdivisions of 1,000 or more inhabitants in selected States, State parts of American Indian areas, Alaska Native areas, and summary geographic areas such as urban and rural

Figure 2. **1990 Census Printed Reports**—Con.

Series	Title	Report(s) issued for	Description	Geographic areas
		1990 CENSUS OF POPULATION (1990 CP)—Con.		
		100-Percent Data—Con.		
1990 CP-1-1A	**General Population Characteristics for American Indian and Alaska Native Areas**	U.S.	Detailed statistics on age, sex, race, Hispanic origin, marital status, and household relationship characteristics	American Indian and Alaska Native areas; i.e., American Indian reservations, off-reservation trust lands, tribal jurisdiction statistical areas (Oklahoma), tribal designated statistical areas, Alaska Native village statistical areas, and Alaska Native Regional Corporations
1990 CP-1-1B	**General Population Characteristics for Metropolitan Areas**	U.S.	Detailed statistics on age, sex, race, Hispanic origin, marital status, and household relationship characteristics	Individual MA's. For MA's split by State boundaries, summaries are provided both for the parts and for the whole MA
1990 CP-1-1C	**General Population Characteristics for Urbanized Areas**	U.S.	Detailed statistics on age, sex, race, Hispanic origin, marital status, and household relationship characteristics	Individual UA's. For UA's split by State boundaries, summaries are provided both for the parts and for the whole UA
		Sample Data		
1990 CP-2	**Social and Economic Characteristics**	U.S., States, DC, Puerto Rico, and U.S. Virgin Islands	Statistics generally on sample population subjects	States (including summaries such as urban and rural), counties, places of 2,500 or more inhabitants, county subdivisions of 2,500 or more inhabitants in selected States, Alaska Native areas, and the State portion of American Indian areas
1990 CP-2-1A	**Social and Economic Characteristics for American Indian and Alaska Native Areas**	U.S.	Statistics generally on sample population subjects	American Indian and Alaska Native areas, as for CP-1-1A
1990 CP-2-1B	**Social and Economic Characteristics for Metropolitan Areas**	U.S.	Statistics generally on sample population subjects	Individual MA's, as for CP-1-1B
1990 CP-2-1C	**Social and Economic Characteristics for Urbanized Areas**	U.S.	Statistics generally on sample population subjects	Individual UA's, as for CP-1-1C
1990 CP-3	**Population Subject Reports**	Selected subjects	Approximately 30 reports on population census subjects such as migration, education, income, the older population, and racial and ethnic groups	Generally limited to the U.S., regions, and divisions; for some reports, other highly populated areas such as States, MA's, counties, and large places

Figure 2. **1990 Census Printed Reports**—Con.

Series	Title	Report(s) issued for	Description	Geographic areas
		1990 CENSUS OF HOUSING (1990 CH)		
		100-Percent Data		
1990 CH-1	**General Housing Characteristics**	U.S., States, DC, Puerto Rico, and U.S. Virgin Islands	Detailed statistics on units in structure, value and rent, number of rooms, tenure, and vacancy characteristics	States, counties, places of 1,000 or more inhabitants, county subdivisions of 1,000 or more inhabitants in selected States, State parts of American Indian areas, Alaska Native areas, and summary geographic areas such as urban and rural
1990 CH-1-1A	**General Housing Characteristics for American Indian and Alaska Native Areas**	U.S.	Detailed statistics on units in structure, value and rent, number of rooms, tenure, and vacancy characteristics	American Indian and Alaska Native areas; i.e., American Indian reservations, trust lands, tribal jurisdiction statistical areas (Oklahoma), tribal designated statistical areas, Alaska Native village statistical areas, and Alaska Native Regional Corporations
1990 CH-1-1B	**General Housing Characteristics for Metropolitan Areas**	U.S.	Detailed statistics on units in structure, value and rent, number of rooms, tenure, and vacancy characteristics	Individual MA's. For MA's split by State boundaries, summaries are provided both for the parts and for the whole MA
1990 CH-1-1C	**General Housing Characteristics for Urbanized Areas**	U.S.	Detailed statistics on units in structure, value and rent, number of rooms, tenure, and vacancy characteristics	Individual UA's. For UA's split by State boundaries, summaries are provided both for the parts and for the whole UA
		Sample Data		
1990 CH-2	**Detailed Housing Characteristics**	U.S., States, DC, Puerto Rico, and U.S. Virgin Islands	Statistics generally on sample housing subjects	States (including summaries such as urban and rural), counties, places of 2,500 or more inhabitants, county subdivisions of 2,500 or more inhabitants in selected States, Alaska Native areas, and State parts of American Indian areas
1990 CH-2-1A	**Detailed Housing Characteristics for American Indian and Alaska Native Areas**	U.S.	Statistics generally on sample housing subjects	American Indian and Alaska Native areas, as in 1990 CH-1-1A
1990 CH-2-1B	**Detailed Housing Characteristics for Metropolitan Areas**	U.S.	Statistics generally on sample housing subjects	Individual MA's, as in 1990 CH-1-1B
1990 CH-2-1C	**Detailed Housing Characteristics for Urbanized Areas**	U.S.	Statistics generally on sample housing subjects	Individual UA's, as in 1990 CH-1-1C
1990 CH-3	**Housing Subject Reports**	Selected subjects	Approximately 10 reports on housing census subjects such as structural characteristics and space utilization	Generally limited to U.S., regions, and divisions; for some reports, other highly populated areas such as States, MA's, counties, and large places

Figure 3. **1990 Census Summary Tape Files**

Summary Tape File (STF 1A, 1B, etc.) and data type (100 percent or sample)[1]		Geographic areas	Description
	A[2 3]	States, counties, county subdivisions, places, census tracts/ block numbering areas (BNA's), block groups (BG's). Also Alaska Native areas and State parts of American Indian areas	
	B[2 3]	States, counties, county subdivisions, places, census tracts/ BNA's, BG's, blocks. Also Alaska Native areas and State parts of American Indian areas	
STF 1 (100 percent)	C[3]	U.S., regions, divisions, States (including summaries such as urban and rural), counties, places of 10,000 or more inhabitants, county subdivisions of 10,000 or more inhabitants in selected States, metropolitan areas (MA's), urbanized areas (UA's), American Indian and Alaska Native areas	Over 900 cells/ items of 100-percent population and housing counts and characteristics for each geographic area
	D	Congressional districts (CD's) of the 103rd Congress by State; and within each CD: counties, places of 10,000 or more inhabitants, county subdivisions of 10,000 or more inhabitants in selected States, Alaska Native areas, and American Indian areas	
	A	In MA's: counties, places of 10,000 or more inhabitants, and census tracts/ BNA's. In the remainder of each State: counties, places of 10,000 or more inhabitants, and census tracts/ BNA's	
STF 2 (100 percent)	B	States (including summaries such as urban and rural), counties, places of 1,000 or more inhabitants, county subdivisions, State parts of American Indian areas, and Alaska Native areas	Over 2,100 cells/ items of 100-percent population and housing counts and characteristics for each geographic area. Each of the STF 2 files will include a set of tabulations for the total population and separate presentations of tabulations by race and Hispanic origin
	C	U.S., regions, divisions, States (including summaries such as urban and rural), counties, places of 10,000 or more inhabitants, county subdivisions of 10,000 or more inhabitants in selected States, all county subdivisions in New England MA's, American Indian and Alaska Native areas, MA's, UA's	
	A[2 3]	States, counties, county subdivisions, places, census tracts/ BNA's, BG's. Also Alaska Native areas and State parts of American Indian areas	
	B[3]	Five-digit ZIP Codes within each State	
STF 3 (Sample)	C[3]	U.S., regions, divisions, States, counties, places of 10,000 or more inhabitants, county subdivisions of 10,000 or more inhabitants in selected States, American Indian and Alaska Native areas, MA's, UA's	Over 3,300 cells/ items of sample population and housing characteristics for each geographic area
	D	CD's of the 103rd Congress by State; and within each CD: counties, places of 10,000 or more inhabitants, county subdivisions of 10,000 or more inhabitants in selected States	

Figure 3. **1990 Census Summary Tape Files**—Con.

Summary Tape File (STF 1A, 1B, etc.) and data type (100 percent or sample)[1]		**Geographic areas**	**Description**
	A	In MA's: counties, places of 10,000 or more inhabitants, and census tracts/ BNA's. In the remainder of each State: counties, places of 10,000 or more inhabitants, and census tracts/ BNA's	
STF 4 (Sample)	B	State (including summaries such as urban and rural), counties, places of 2,500 or more inhabitants, county subdivisions of 2,500 or more inhabitants in selected States, all county subdivisions in New England MA's, State parts of American Indian areas, and Alaska Native areas	Over 8,500 cells/ items of sample population and housing characteristics for each geographic area. Each of the STF 4 files will include a set of tabulations for the total population and separate presentations of tabulations by race and Hispanic origin.
	C	U.S., regions, divisions, States (including urban and rural and metropolitan and nonmetropolitan components), counties, places of 10,000 or more inhabitants, county subdivisions of 10,000 or more inhabitants in selected States, all county subdivisions in New England MA's, American Indian and Alaska Native areas, MA's, UA's	

[1]Similar STF's will be prepared for Puerto Rico and the U.S. Virgin Islands.
[2]Also available on microfiche. STF 1B microfiche provides only part of the data for blocks and other areas in the tape file.
[3]Also available on laser disc (CD-ROM). STF 1B CD-ROM presents the same file extract as STF 1B microfiche.

Figure 4. **Other 1990 Census Data Products**

Title	Description	Geographic areas
Subject Summary Tape Files	About 20 computer tape files used to produce the subject reports (1990 CP-3 and 1990 CH-3 series). On the average, a file is the source of two subject reports	U.S., regions, divisions, States, metropolitan areas (MA's), and large counties and places
Public Law 94-171 Data File (redistricting data)	Counts by total, race, and Hispanic origin for the total population and population 18 years old and over, and counts of housing units. Available on tape, CD-ROM, and paper listings	States, counties, county subdivisions, places, census tracts/ block numbering areas (BNA's), block groups (BG's), and blocks; voting districts where States have identified them for the Census Bureau; and American Indian and Alaska Native areas
Census/ Equal Employment Opportunity (EEO) Special File	Sample tabulations showing detailed occupations and educational attainment data by age; cross tabulated by sex, Hispanic origin, and race	Counties, MA's, places of 50,000 or more inhabitants
County-to-County Migration File	Summary statistics for all intra-state county-to-county migration streams and significant interstate county-to-county migration streams. Each record will include codes for the geographic area of destination, and selected characteristics of the persons who made up the migration stream	States, counties
Public Use Microdata Sample (PUMS) Files	Machine-readable files containing a sample of individual long-form census records showing most population and housing characteristics but with identifying information removed	
5 Percent—PUMS Areas		County groups, counties, county subdivisions, and places with 100,000 or more inhabitants
1 Percent—Metropolitan Areas (1990)		MA's and other large areas with 100,000 or more inhabitants
User-Defined Areas Tabulations	A set of standard tabulations provided on printouts, tapes, or other products with maps and narrative (if requested)	User-defined areas created by aggregating census blocks
Special Tabulations	User-defined tabulations for specified geographic areas provided on printouts, tapes, or other products	User-defined areas or standard areas

APPENDIX G.
Maps

A list of maps appears on page IV-1. Maps showing selected geographic areas begin on page IV-2.