JOBNAME: No Job Name PAGE: 1 SESS: 2 OUTPUT: Wed Jun 17 11:42:34 1992 / node2/ F main F / 90dec/ ch1/ 2/ cvrtpsp

U.S. Department of Commerce
Economics and Statistics Administration
BUREAU OF THE CENSUS

1990 CH-1-2

CENSUS '90

1990 Census of Housing

General Housing Characteristics

Alabama

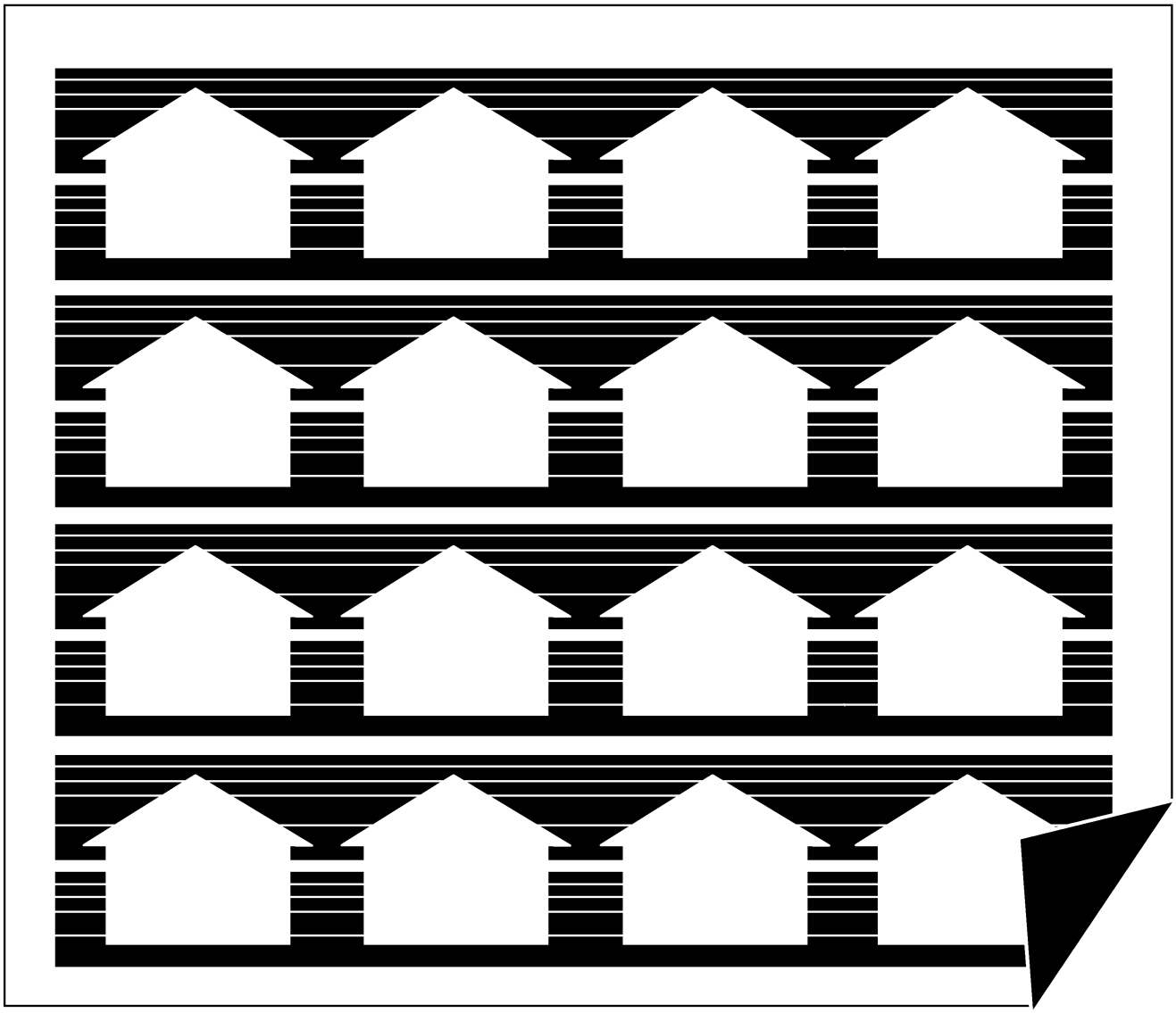

ACKNOWLEDGMENTS

The Decennial Planning Division, **Susan M. Miskura,** Chief, coordinated and directed all census operations. **Patricia A. Berman,** Assistant Division Chief for Content and Data Products, directed the development and implementation of the 1990 Census Tabulation and Publication Program. Other assistant division chiefs were **Robert R. Bair, Rachel F. Brown, James L. Dinwiddie, Allan A. Stephenson,** and **Edwin B. Wagner, Jr.** The following branch chiefs made significant contributions: **Cheryl R. Landman, Adolfo L. Paez, A. Edward Pike,** and **William A. Starr.** Other important contributors were **Linda S. Brudvig, Cindy S. Easton, Avis L. Foote, Carolyn R. Hay, Douglas M. Lee, Gloria J. Porter,** and **A. Nishea Quash.**

The Decennial Operations Division, **Arnold A. Jackson,** Chief, was responsible for processing and tabulating census data. Assistant division chiefs were: **Donald R. Dalzell, Kenneth A. Riccini, Billy E. Stark,** and **James E. Steed.** Processing offices were managed by **Alfred Cruz, Jr., Earle B. Knapp, Jr., Judith N. Petty, Mark M. Taylor, Russell L. Valentine, Jr., Carol A. Van Horn,** and **C. Kemble Worley.** The following branch chiefs made significant contributions: **Jonathan G. Ankers, Sharron S. Baucom, Catharine W. Burt, Vickie L. Cotton, Robert J. Hemmig, George H. McLaughlin, Carol M. Miller, Lorraine D. Neece, Peggy S. Payne, William L. Peil, Cotty A. Smith, Dennis W. Stoudt,** and **Richard R. Warren.** Other important contributors were **Eleanor I. Banks, Miriam R. Barton, Danny L. Burkhead, J. Kenneth Butler, Jr., Albert A. Csellar, Donald H. Danbury, Judith A. Dawson, Donald R. Dwyer, Beverly B. Fransen, Katherine H. Gilbert, Lynn A. Hollabaugh, Ellen B. Katzoff, Randy M. Klear, Norman W. Larsen, Peter J. Long, Sue Love, Patricia O. Madson, Mark J. Matsko, John R. Murphy, Dan E. Philipp, Eugene M. Rashlich, Willie T. Robertson, Barbara A. Rosen, Sharon A. Schoch, Imelda B. Severdia, Diane J. Simmons, Emmett F. Spiers, Johanne M. Stovall, M. Lisa Sylla,** and **Jess D. Thompson.**

The Housing and Household Economic Statistics Division, **Daniel H. Weinberg,** Chief, developed the questionnaire content, designed the data tabulations, and reviewed the data for the economic and housing characteristics. **Gordon W. Green, Jr.,** Assistant Division Chief for Economic Characteristics, and **Leonard J. Norry,** Assistant Division Chief for Housing Characteristics, directed the development of this work. The following branch chiefs made significant contributions: **William A. Downs, Peter J. Fronczek, Patricia A. Johnson, Enrique J. Lamas, Charles T. Nelson,** and **Thomas S. Scopp.** Other important contributors were **Eleanor F. Baugher, Jeanne C. Benetti, Robert L. Bennefield, Robert W. Bonnette, William S. Chapin, Higinio Feliciano, Timothy S. Grall, Cynthia J. Harpine, Selwyn Jones, Mary C. Kirk, Richard G. Kreinsen, Gordon H. Lester, Mark S. Littman, Wilfred T. Masumura, John M. McNeil, Diane C. Murphy, George F. Patterson, Thomas J. Palumbo, Kirby G. Posey, John Priebe, Anne D. Smoler,** and **Carmina F. Young.**

The Population Division, **Paula J. Schneider,** Chief, developed the questionnaire content, designed the data tabulations, and reviewed the data for the demographic and social characteristics of the population. **Philip N. Fulton,** Assistant Division Chief for Census Programs, directed the development of this work. Other assistant division chiefs were **Nampeo R. McKenney** and **Arthur J. Norton.** The following branch and staff chiefs made significant contributions: **Jorge H. del Pinal, Campbell J. Gibson, Roderick J. Harrison, Donald J. Hernandez, Jane H. Ingold, Martin T. O'Connell, Marie Pees, J. Gregory Robinson, Phillip A. Salopek, Paul M. Siegel, Robert C. Speaker, Gregory K. Spencer,** and **Cynthia M. Taeuber.** Other important contributors were **Celia G. Boertlein, Rosalind R. Bruno, Janice A. Costanzo, Rosemarie C. Cowan, Arthur R. Cresce, Larry G. Curran, Carmen DeNavas, Robert O. Grymes, Kristin A. Hansen, Mary C. Hawkins, Rodger V. Johnson, Michael J. Levin, Edna L. Paisano, Sherry B. Pollock, Stanley J. Rolark, A. Dianne Schmidley, Denise I. Smith,** and **Nancy L. Sweet.**

The Data User Services Division, **Gerard C. Iannelli,** then Chief, directed the development of data product dissemination and information to increase awareness, understanding, and use of census data. **Marie G. Argana,** Assistant Chief for Data User Services, directed preparation of electronic data products and their dissemination. **Alfonso E. Mirabal,** Assistant Chief for Group Information and Advisory Services, directed activities related to the National Services Program, State Data Centers, and preparation of training materials. The following branch chiefs made significant contributions: **Deborah D. Barrett, Frederick G. Bohme, Larry W. Carbaugh, James P. Curry, Samuel H. Johnson, John C. Kavaliunas,** and **Forrest B. Williams.** Other important contributors were **Molly Abramowitz, Celestin J. Aguigui, Barbara J. Aldrich, Delores A. Baldwin, Albert R. Barros, Geneva A. Burns, Carmen D. Campbell, James R. Clark, Virginia L. Collins, George H. Dailey, Jr., Barbara L. Hatchl, Theresa C. Johnson, Paul T. Manka, John D. McCall, Jo Ann Norris, David M. Pemberton, Sarabeth Rodriguez, Charles J. Wade, Joyce J. Ware,** and **Gary M. Young.**

The Geography Division, **Robert W. Marx,** Chief, directed and coordinated the census mapping and geographic activities. **Jack R. George,** Assistant Division Chief for Geoprocessing, directed the planning and development of the TIGER System and related software. **Robert A. LaMacchia,** Assistant Division Chief for Planning, directed the planning and implementation of processes for defining 1990 census geographic areas. **Silla G. Tomasi,** Assistant Division Chief for Operations, managed the planning and implementation of 1990 census mapping applications using the TIGER System. The following branch chiefs made significant contributions: **Frederick R. Broome, Charles E. Dingman, Linda M. Franz, David E. Galdi, Dan N. Harding, Donald I. Hirschfeld, David B. Meixler, Peter Rosenson, Joel Sobel, Brian Swanhart,** and **Richard Trois.** Other important contributors were **Gerard Boudriault, Desmond J. Carron, Anthony W. Costanzo, Paul W. Daisey, Beverly A. Davis, Carl S. Hantman, Christine J. Kinnear, Terence D. McDowell, Linda M. Pike, Rose J. A. Quarato, Lourdes Ramirez, Gavin H. Shaw, Daniel L. Sweeney, Timothy F. Trainor, Phyllis S. Willette,** and **Walter E. Yergen.**

The Statistical Support Division, **John H. Thompson,** Chief, directed the application of mathematical statistical techniques in the design and conduct of the census. **John S. Linebarger,** Assistant Division Chief for Quality Assurance, directed the development and implementation of operational and software quality assurance. **Henry F. Woltman,** Assistant Division Chief for Census Design, directed the development and implementation of sample design, disclosure avoidance, weighting, and variance estimation. **Howard Hogan** and **David V. Bateman** were contributing assistant division chiefs. The following branch chiefs made significant contributions: **Florence H. Abramson, Deborah H. Griffin, Richard A. Griffin, Lawrence I. Iskow,** and **Michael L. Mersch.** Other important contributors were **Linda A. Flores-Baez, Larry M. Bates, Somonica L. Green, James E. Hartman, Steven D. Jarvis, Alfredo Navarro, Eric L. Schindler, Carolyn T. Swan,** and **Glenn D. White.**

The 1990 Census Redistricting Data Office, **Marshall L. Turner, Jr.,** Chief, assisted by **Cathy L. Talbert,** directed the development and implementation of the 1990 Census Redistricting Data Program.

The Administrative and Publications Services Division, **Walter C. Odom,** Chief, provided direction for the census administrative services, publications, printing, and graphics functions. **Michael G. Garland** was a contributing assistant division chief. The following branch and staff chiefs made significant contributions: **Bernard E. Baymler, Albert W. Cosner, Gary J. Lauffer, Gerald A. Mann, Clement B. Nettles, Russell Price,** and **Barbara J. Stanard.** Other important contributors were **Barbara M. Abbott, Robert J. Brown, David M. Coontz,** and **John T. Overby.**

The Data Preparation Division, **Joseph S. Harris,** Chief, provided management of a multi-operational facility including kit preparation, procurement, warehousing and supply, and census processing activities. **Plummer Alston, Jr.,** and **Patricia M. Clark** were assistant division chiefs.

The Field Division, **Stanley D. Matchett,** Chief, directed the census data collection and associated field operations. **Richard L. Bitzer, Richard F. Blass, Karl K. Kindel,** and **John W. Marshall** were assistant division chiefs. Regional office directors were **William F. Adams, John E. Bell, LaVerne Collins, Dwight P. Dean, Arthur G. Dukakis, Sheila H. Grimm, William F. Hill, James F. Holmes, Stanley D. Moore, Marvin L. Postma, John E. Reeder,** and **Leo C. Schilling.**

The Personnel Division, **David P. Warner,** Chief, provided management direction and guidance to the staffing, planning pay systems, and employee relations programs for the census. **Colleen A. Woodard** was the assistant chief.

The Technical Services Division, **C. Thomas DiNenna,** Chief, designed, developed, deployed, and produced automated technology for census data processing.

JOBNAME: No Job Name PAGE: 2 SESS: 2 OUTPUT: Wed Jun 17 11:42:34 1992 / node2/ F main F / 90dec/ ch1/ 2/ cvrtpsp

1990 CH-1-2

1990 Census of Housing

General Housing Characteristics

Alabama

U.S. Department of Commerce
Barbara Hackman Franklin, Secretary
Rockwell A. Schnabel, Deputy Secretary

Economics and Statistics Administration
J. Antonio Villamil, Acting Under Secretary
for Economic Affairs and Administrator

BUREAU OF THE CENSUS
Barbara Everitt Bryant, Director

JOBNAME: No Job Name PAGE: 1 SESS: 62 OUTPUT: Tue Jun 16 15:37:18 1992 / node2/ F main F / 90dec/ all/ all/ rstr

Economics and Statistics Administration
J. Antonio Villamil, Acting Under Secretary for Economic Affairs and Administrator

BUREAU OF THE CENSUS
Barbara Everitt Bryant, Director
C.L. Kincannon, Deputy Director

Charles D. Jones, Associate Director for Decennial Census
William P. Butz, Associate Director for Demographic Programs
Bryant Benton, Associate Director for Field Operations
Bryant Benton, Acting Associate Director for Management Services
Peter A. Bounpane, Assistant Director for Decennial Census

For sale by the Superintendent of Documents, U.S. Government Printing Office,
Washington, DC 20402.

CONTENTS

	Page
List of Statistical Tables	iv
How to Use This Census Report	I–1
Table Finding Guide	II–1
User Notes	III–1
Statistical Tables (For detailed list of statistical tables, see page iv.)	1

APPENDIXES

A. Area Classifications	A–1
B. Definitions of Subject Characteristics	B–1
C. Accuracy of the Data	C–1
D. Collection and Processing Procedures	D–1
E. Facsimiles of Respondent Instructions and Questionnaire Pages	E–1
F. Data Products and User Assistance	F–1
G. Maps	G–1

LIST OF STATISTICAL TABLES

[An asterisk (*) indicates that the table was omitted because there were no qualifying geographic area(s) or population group(s)]

Table		Page
1.	**Summary of General Housing Characteristics: 1990** State Urban and Rural and Size of Place Inside and Outside Metropolitan Area County Place and [In Selected States] County Subdivision [1,000 or More Persons]	1
2.	**Occupied Housing Units by Race and Hispanic Origin of Householder: 1990** State Urban and Rural and Size of Place	6
3.	**Occupied Housing Units by Race and Hispanic Origin of Householder: 1990** State Inside and Outside Metropolitan Area	7
4.	**Occupied Housing Units by Race and Hispanic Origin of Householder: 1990** County	8
5.	**Occupied Housing Units by Race and Hispanic Origin of Householder: 1990** Place and [In Selected States] County Subdivision [1,000 or More Persons]	15
6.	**Summary of General Housing Characteristics of Housing Units With a White Householder: 1990** State Urban and Rural and Size of Place Inside and Outside Metropolitan Area County Place and [In Selected States] County Subdivision [1,000 or More Persons]	41
7.	**Summary of General Housing Characteristics of Housing Units With a Black Householder: 1990** State Urban and Rural and Size of Place Inside and Outside Metropolitan Area County Place and [In Selected States] County Subdivision [1,000 or More Persons]	46
8.	**Summary of General Housing Characteristics of Housing Units With an American Indian, Eskimo, or Aleut Householder: 1990** State Urban and Rural and Size of Place Inside and Outside Metropolitan Area County Place and [In Selected States] County Subdivision [1,000 or More Persons]	50
9.	**Summary of General Housing Characteristics of Housing Units With an Asian or Pacific Islander Householder: 1990** State Urban and Rural and Size of Place Inside and Outside Metropolitan Area County Place and [In Selected States] County Subdivision [1,000 or More Persons]	51
10.	**Summary of General Housing Characteristics of Housing Units With an Hispanic Origin Householder: 1990** State Urban and Rural and Size of Place Inside and Outside Metropolitan Area County Place and [In Selected States] County Subdivision [1,000 or More Persons]	52
11.	**Summary of General Housing Characteristics of Housing Units With a White, Not of Hispanic Origin Householder: 1990** State Urban and Rural and Size of Place Inside and Outside Metropolitan Area County Place and [In Selected States] County Subdivision [1,000 or More Persons]	53
12.	**Summary of General Housing Characteristics for American Indian and Alaska Native Areas: 1990** American Indian Area	58
13.	**Occupancy, Structural Characteristics, and Age of Householder: 1990** State Urban and Rural and Size of Place	59

TIPSII [UPF] GH101 CENSUS90 72583600 06/22/92 4:24 PM MACHINE: C DATA:NONE TAPE: NONE FRAME: 1
TSF:CENSUS90*92. 06/16/92 15:57:55 UTF:CENSUS90*93. 06/16/92 15:57:55 META:CENSUS90*H1TOCB01. 06/16/92 15:58:08

Table		Page
14.	**Utilization Characteristics: 1990** State Urban and Rural and Size of Place	60
15.	**Financial Characteristics: 1990** State Urban and Rural and Size of Place	61
16.	**Occupancy, Structural, and Utilization Characteristics of Housing Units With a White Householder: 1990** State Urban and Rural and Size of Place	62
17.	**Occupancy, Structural, and Utilization Characteristics of Housing Units With a Black Householder: 1990** State Urban and Rural and Size of Place	63
18.	**Occupancy, Structural, and Utilization Characteristics of Housing Units With an American Indian, Eskimo, or Aleut Householder: 1990** State Urban and Rural and Size of Place	64
19.	**Occupancy, Structural, and Utilization Characteristics of Housing Units With an Asian or Pacific Islander Householder: 1990** State Urban and Rural and Size of Place	65
20.	**Occupancy, Structural, and Utilization Characteristics of Housing Units With an Hispanic Origin Householder: 1990** State Urban and Rural and Size of Place	66
21.	**Occupancy, Structural, and Utilization Characteristics of Housing Units With a White, Not of Hispanic Origin Householder: 1990** State Urban and Rural and Size of Place	67
22.	**Age of Householder and Financial Characteristics of Housing Units With a White Householder: 1990** State Urban and Rural and Size of Place	68
23.	**Age of Householder and Financial Characteristics of Housing Units With a Black Householder: 1990** State Urban and Rural and Size of Place	69
24.	**Age of Householder and Financial Characteristics of Housing Units With an American Indian, Eskimo, or Aleut Householder: 1990** State Urban and Rural and Size of Place	70
25.	**Age of Householder and Financial Characteristics of Housing Units With an Asian or Pacific Islander Householder: 1990** State Urban and Rural and Size of Place	71
26.	**Age of Householder and Financial Characteristics of Housing Units With an Hispanic Origin Householder: 1990** State Urban and Rural and Size of Place	72
27.	**Age of Householder and Financial Characteristics of Housing Units With a White, Not of Hispanic Origin Householder: 1990** State Urban and Rural and Size of Place	73
28.	**Occupancy, Structural Characteristics, and Age of Householder: 1990** State Inside and Outside Metropolitan Area	74
29.	**Utilization Characteristics: 1990** State Inside and Outside Metropolitan Area	75
30.	**Financial Characteristics: 1990** State Inside and Outside Metropolitan Area	76
31.	**Occupancy, Structural, and Utilization Characteristics of Housing Units With a White Householder: 1990** State Inside and Outside Metropolitan Area	77
32.	**Occupancy, Structural, and Utilization Characteristics of Housing Units With a Black Householder: 1990** State Inside and Outside Metropolitan Area	78

TIPSII [UPF] GH101 CENSUS90 72583600 06/22/92 4:24 PM MACHINE: C DATA:NONE TAPE: NONE FRAME: 2
TSF:CENSUS90*92. 06/16/92 15:57:55 UTF:CENSUS90*93. 06/16/92 15:57:55 META:CENSUS90*H1TOCB01. 06/16/92 15:58:08

Table		Page
33.	**Occupancy, Structural, and Utilization Characteristics of Housing Units With an American Indian, Eskimo, or Aleut Householder: 1990** State Inside and Outside Metropolitan Area	79
34.	**Occupancy, Structural, and Utilization Characteristics of Housing Units With an Asian or Pacific Islander Householder: 1990** State Inside and Outside Metropolitan Area	80
35.	**Occupancy, Structural, and Utilization Characteristics of Housing Units With an Hispanic Origin Householder: 1990** State Inside and Outside Metropolitan Area	81
36.	**Occupancy, Structural, and Utilization Characteristics of Housing Units With a White, Not of Hispanic Origin Householder: 1990** State Inside and Outside Metropolitan Area	82
37.	**Age of Householder and Financial Characteristics of Housing Units With a White Householder: 1990** State Inside and Outside Metropolitan Area	83
38.	**Age of Householder and Financial Characteristics of Housing Units With a Black Householder: 1990** State Inside and Outside Metropolitan Area	84
39.	**Age of Householder and Financial Characteristics of Housing Units With an American Indian, Eskimo, or Aleut Householder: 1990** State Inside and Outside Metropolitan Area	85
40.	**Age of Householder and Financial Characteristics of Housing Units With an Asian or Pacific Islander Householder: 1990** State Inside and Outside Metropolitan Area	86
41.	**Age of Householder and Financial Characteristics of Housing Units With an Hispanic Origin Householder: 1990** State Inside and Outside Metropolitan Area	87
42.	**Age of Householder and Financial Characteristics of Housing Units With a White, Not of Hispanic Origin Householder: 1990** State Inside and Outside Metropolitan Area	88
43.	**Occupancy, Structural, and Utilization Characteristics of Housing Units With a Householder of Selected Racial Groups: 1990** State	89
44.	**Age of Householder and Financial Characteristics of Housing Units With a Householder of Selected Racial Groups: 1990** State	91
45.	**Occupancy, Structural, and Utilization Characteristics of Housing Units With a Householder of Hispanic Origin by Type: 1990** State	93
46.	**Age of Householder and Financial Characteristics of Housing Units With a Householder of Hispanic Origin by Type: 1990** State	94
47.	**Occupancy, Structural, and Utilization Characteristics of Housing Units for Race of Householder by Hispanic Origin: 1990** State	95
48.	**Age of Householder and Financial Characteristics of Housing Units for Race of Householder by Hispanic Origin: 1990** State	96
49.	**Occupancy, Structural Characteristics, and Age of Householder: 1990** County	97
50.	**Utilization Characteristics: 1990** County	104
51.	**Financial Characteristics: 1990** County	111

TIPSII [UPF] GH101 CENSUS90 72583600 06/22/92 4:24 PM MACHINE: C DATA:NONE TAPE: NONE FRAME: 3
TSF:CENSUS90*92. 06/16/92 15:57:55 UTF:CENSUS90*93. 06/16/92 15:57:55 META:CENSUS90*H1TOCB01. 06/16/92 15:58:08

Table		Page
52.	**Occupancy, Structural, and Utilization Characteristics of Housing Units by Race and Hispanic Origin of Householder: 1990** County	118
53.	**Age of Householder and Financial Characteristics of Housing Units by Race and Hispanic Origin of Householder: 1990** County	137
54.	**Occupancy, Structural, and Utilization Characteristics of Housing Units With a Householder of Selected Racial Groups: 1990** County	156
55.	**Age of Householder and Financial Characteristics of Housing Units With a Householder of Selected Racial Groups: 1990** County	159
56.	**Occupancy, Structural, and Utilization Characteristics of Housing Units With a Householder of Hispanic Origin by Type: 1990** County	162
57.	**Age of Householder and Financial Characteristics of Housing Units With a Householder of Hispanic Origin by Type: 1990** County	164
58.	**Occupancy, Structural Characteristics, and Age of Householder: 1990** Place and [In Selected States] County Subdivision [10,000 or More Persons]	166
59.	**Utilization Characteristics: 1990** Place and [In Selected States] County Subdivision [10,000 or More Persons]	171
60.	**Financial Characteristics: 1990** Place and [In Selected States] County Subdivision [10,000 or More Persons]	176
61.	**Occupancy, Structural, and Utilization Characteristics of Housing Units by Race and Hispanic Origin of Householder: 1990** Place and [In Selected States] County Subdivision [10,000 or More Persons]	181
62.	**Age of Householder and Financial Characteristics of Housing Units by Race and Hispanic Origin of Householder: 1990** Place and [In Selected States] County Subdivision [10,000 or More Persons]	193
63.	**Occupancy, Structural, and Utilization Characteristics of Housing Units With a Householder of Selected Racial Groups: 1990** Place and [In Selected States] County Subdivision [10,000 or More Persons]	205
64.	**Age of Householder and Financial Characteristics of Housing Units With a Householder of Selected Racial Groups: 1990** Place and [In Selected States] County Subdivision [10,000 or More Persons]	207
65.	**Occupancy, Structural, and Utilization Characteristics of Housing Units With a Householder of Hispanic Origin by Type: 1990** Place and [In Selected States] County Subdivision [10,000 or More Persons]	209
66.	**Age of Householder and Financial Characteristics of Housing Units With a Householder of Hispanic Origin by Type: 1990** Place and [In Selected States] County Subdivision [10,000 or More Persons]	210
67.	**Occupancy, Structural Characteristics, and Age of Householder: 1990** Place and [In Selected States] County Subdivision [2,500 to 9,999 Persons]	211
68.	**Utilization and Financial Characteristics: 1990** Place and [In Selected States] County Subdivision [2,500 to 9,999 Persons]	222
69.	**Occupancy, Structural, and Financial Characteristics of Housing Units by Race and Hispanic Origin of Householder: 1990** Place and [In Selected States] County Subdivision [2,500 to 9,999 Persons]	233
70.	**Occupancy, Structural, and Financial Characteristics of Housing Units With a Householder of Selected Racial Groups: 1990** Place and [In Selected States] County Subdivision [2,500 to 9,999 Persons]	251

TIPSII [UPF] GH101 CENSUS90 72583600 06/22/92 4:24 PM MACHINE: C DATA:NONE TAPE: NONE FRAME: 4
TSF:CENSUS90*92. 06/16/92 15:57:55 UTF:CENSUS90*93. 06/16/92 15:57:55 META:CENSUS90*H1TOCB01. 06/16/92 15:58:08

Table		Page
71.	**Occupancy, Structural, and Financial Characteristics of Housing Units With a Householder of Hispanic Origin by Type: 1990** Place and [In Selected States] County Subdivision [2,500 to 9,999 Persons]	*
72.	**Selected Housing Characteristics: 1990** Place and [In Selected States] County Subdivision [1,000 to 2,499 Persons]	253
73.	**Summary of General Housing Characteristics: 1990** County County Subdivision	255
74.	**Occupancy, Structural, and Financial Characteristics for American Indian and Alaska Native Areas: 1990** American Indian Area	261
75.	**Allocation and Substitution for Selected Housing Items: 1990** State	262
76.	**Percent of Housing Units Allocated or Substituted: 1990** State Urban and Rural and Size of Place Inside and Outside Metropolitan Area County Place and [In Selected States] County Subdivision [1,000 or More Persons]	263

TIPSII [UPF] GH101 CENSUS90 72583600 06/22/92 4:24 PM MACHINE: C DATA:NONE TAPE: NONE FRAME: 5
TSF:CENSUS90*92. 06/16/92 15:57:55 UTF:CENSUS90*93. 06/16/92 15:57:55 META:CENSUS90*H1TOCB01. 06/16/92 15:58:08

HOW TO USE THIS CENSUS REPORT

CONTENTS

Contents of the Appendixes I–3
Graphics I–3
How to Find Geographic Areas and Subject-Matter Data I–1
How to Use the Statistical Tables I–2
User Notes I–3

INTRODUCTION

Data from the 1990 census are presented in several different report series. These series are published under the following three subject titles:

1. 1990 Census of Population (1990 CP)
2. 1990 Census of Housing (1990 CH)
3. 1990 Census of Population and Housing (1990 CPH)

The types of data and the geographic areas shown in reports differ from one series to another. In most series, there is one report for each State, the District of Columbia, Puerto Rico, and the Virgin Islands of the United States (Virgin Islands), plus a United States summary report. Some series include reports for American Indian and Alaska Native areas, metropolitan areas, and urbanized areas. See appendix F for detailed information about the various report series; additional 1990 census data products such as computer tapes, microfiche, and laser disks; other related materials; and sources of assistance.

The data from the 1990 census were derived from a limited number of basic questions asked of the entire population and about every housing unit (referred to as the 100-percent questions), and from additional questions asked of a sample of the population and housing units (referred to as the sample questions). Two primary versions of questionnaires were used: a short form containing only the 100-percent questions and a long form containing both the 100-percent questions and the additional sample questions. Appendix E presents facsimiles of the questionnaire pages and the respondent instructions used to collect the data included in this report. Appendix F lists the subjects that are covered by the 100-percent and sample components of the 1990 census.

Legal provision for this census, which was conducted as of April 1, 1990, was made in the Act of Congress of August 31, 1954 (amended August 1957, December 1975, and October 1976), which is codified in Title 13, United States Code.

HOW TO FIND GEOGRAPHIC AREAS AND SUBJECT-MATTER DATA

This report includes a table finding guide to assist the user in locating those statistical tables that contain the data that are needed. The table finding guide lists alphabetically, by geographic area, the subjects shown in this report. To determine which tables in this report show data for a particular topic, find the subject in the left-hand column of the table finding guide and then look across the columns using the headings at the top for the desired type of geographic area. Below is an example of a table finding guide.

TABLE FINDING GUIDE

Subjects by Type of Geographic Area and Table Number

Subjects covered in this report are shown on the left side, and types of geographic areas are shown at the top. For a description of area classifications, see appendix A. For definitions and explanations of subject characteristics, see appendix B. Table numbers without reference letters in parentheses indicate data for the total population only. Data by race and Hispanic origin are indicated with reference letters in parentheses after the table numbers. Reference letters for population counts and subjects by race and Hispanic origin follow:

(A) White; Black; American Indian, Eskimo, or Aleut; Asian or Pacific Islander; Hispanic origin; White, not of Hispanic origin.
(B) American Indian, Eskimo, Aleut, All Asian, Chinese, Filipino, Japanese, Asian Indian, Korean, Vietnamese, Cambodian, Hmong, Laotian, Thai, All Pacific Islander, Hawaiian, Samoan, Guamanian.
(C) Mexican, Puerto Rican, Cuban, Other Hispanic origin, Dominican, Central American, Guatemalan, Honduran, Nicaraguan, Panamanian, Salvadoran, South American, Colombian, Ecuadorian, Peruvian.
(D) Race by Hispanic origin.

Subject	The State		County		Place and (in selected States) county subdivision[2]		American Indian and Alaska Native area[3]
	Total	Urban, rural, size of place, and rural farm[1]	Total	Rural or rural farm	10,000 or more	2,500 to 9,999	
Age	20, 34, 65(B),	20, 56(A)	95, 106(A)	169, 171	135(A)	151	173(A)
Ancestry	17, 31	17	92	...	121	150	...
Disability	20, 34, 84(D)	20, 57(A)	95, 107(A)	...	136(A)	152	174(A)
Educational attainment	22, 36	22, 57(A)	97, 107(A)	169, 171	136(A)	160(A)	174(A)
Household type and relationship	21, 35	21, 56(A)	96, 106(A)	169, 171	135(A)	160(A)	173(A)
Industry	26, 40, 67(B)	26, 58(A)	101,108(A), 116(B),	170, 172	137(A) 148(C)	161(A) 167(C)	175(A)
Poverty status	29, 43, 72(B)	29, 63(A)	104, 113(A) 117(B)	170, 172	142(A) 149(C)	162(A) 168(C)	180(A)
Residence in 1985	23, 37, 67(B)	23, 60(A)	98, 110(A)	...	139(A)	155	177(A)
Veteran status	23, 37, 69(B)	23, 60(A)	98, 110(A)	...	139(A)	155	177(A)
Work status in 1989	27, 41, 69(B)	27, 60(A)	102, 110(A)	...	139(A)	155	177(A)

... Not applicable.

[1]Type of residence categories are less detailed in tables 56–64 (which show characteristics by race and Hispanic origin) than in other tables.

[2]The selected States are Connecticut, Maine, Massachusetts, Michigan, Minnesota, New Hampshire, New Jersey, New York, Pennsylvania, Rhode Island, Vermont, and Wisconsin.

[3]Characteristics are shown only for the American Indian, Eskimo, or Aleut population.

Tables identified in the table finding guide with a reference letter in parentheses after the table number present characteristics for racial groups or persons of Hispanic origin. The tables without reference letters contain data for the total population only. The table finding guide does not include cross-classifications of subject-matter items, nor does it distinguish among tables presenting data for all persons or housing units and tables presenting data for subgroups (for example, persons under 18 years or renter-occupied housing units) unless it is necessary to locate the subject.

Additional information to locate data within specific reports often is provided in the headnote at the top of the table finding guide and in the footnotes at the bottom of the guide.

HOW TO USE THE STATISTICAL TABLES

Parts of a Statistical Table

The census data included in printed reports are arranged in tables. Each table includes four major parts: *(1) heading, (2) boxhead, (3) stub, and (4) data field.*

A typical census report table is illustrated below.

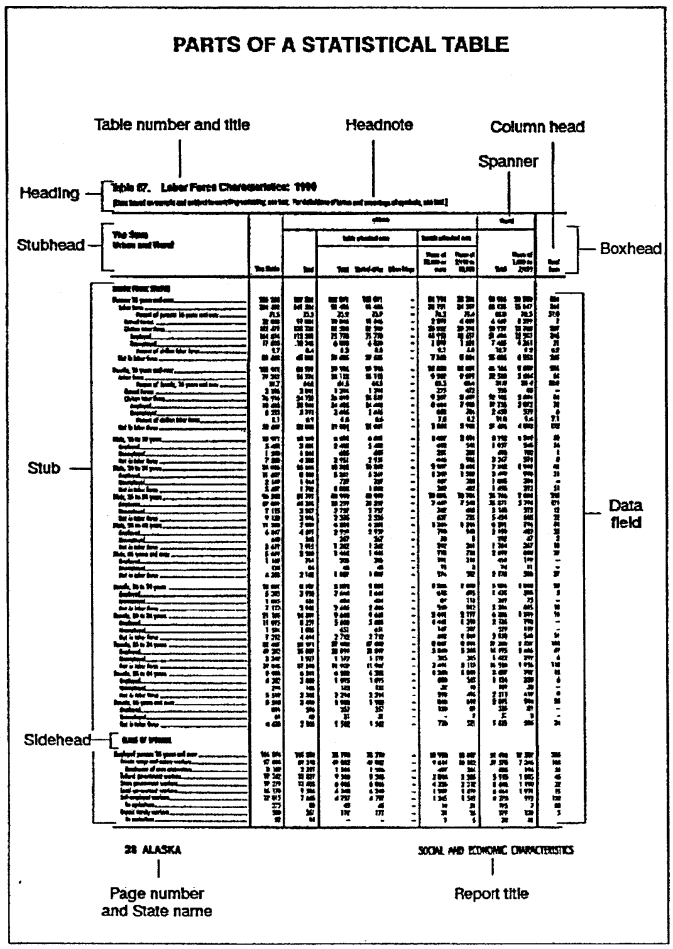

The *heading* consists of the table number, title, and headnote. The table number indicates the position of the table within the report, while the title is a brief statement indicating the classification, nature, and time reference of the data presented in the table. The headnote is enclosed in brackets and is located under the title. It contains statements that qualify, explain, or provide information pertaining to the entire table. In some tables showing racial and Hispanic origin groups, the headnote includes information that data are presented only when certain population-size criteria (thresholds) are met. (For more information on thresholds, see the ''User Notes'' section.)

The *boxhead* is under the heading. This portion of the table, which contains the individual column heads or captions, describes the data in each vertical column. In the boxhead of many tables, a spanner appears across and above two or more column heads or across two or more lower spanners. The purpose of a spanner is to classify or qualify items below it or separate the table into identifiable blocks in terms of major aspects of the data.

The *stub* is located at the left edge of the table. It includes a listing of line or row captions or descriptions. At the top of the stub is the stubhead. The stubhead is considered to be an extension of the table title and usually shows generic geographic area designations and restrictions.

In the stub, several features are used to help the user better understand the contents of the table. Usually, a block of data lines is preceded by a sidehead. The sidehead, similar to a spanner, describes and classifies the stub entries following it. The use of indentation in a stub indicates the relationship of one data line to another. Indented data lines represent subcategories that in most instances, sum to a total. Occasionally in tables, it is desirable to show one or more single-line subcategories that do not sum to the total. The unit of measure, such as dollars, is shown when it is not clear from the general wording of the data line.

The *data field* is that part of the table that contains the data. It extends from the bottom of the boxhead to the bottom of the table and from the right of the stub to the right-hand edge of the page.

Both geographic and subject-matter terms appear in tables. It is important to read the definitions of the terms used in the tables because census terms often are defined in special ways that reflect the manner in which the questions were asked and the data were tabulated. Definitions of geographic terms are provided in appendix A. Subject-matter terms are defined in appendix B.

Symbols and Geographic Abbreviations

The following symbols are used in the tables and explanations of subjects covered in this report:

- A dash ''-'' represents zero or a percent that rounds to less than 0.1.
- Three dots ''...'' mean not applicable.

- (NA) means not available.
- The prefix ''r'' indicates that the count has been revised since publication of 1980 reports or that the area was erroneously omitted or not shown in the correct geographic relationship in the 1980 census reports. This symbol appears only in the 1990 CPH-2, *Population and Housing Unit Counts* reports.
- A dagger ''†'' next to the name of a geographic area indicates that there has been a geographic change(s) (for example, an annexation or detachment, a new incorporation, or a name change) since the information published for the 1980 census for that area. This symbol appears only in the 1990 CPH-2, *Population and Housing Unit Counts* reports. The geographic change information for the entities in a State is shown in the ''User Notes'' section of 1990 CPH-2, *Population and Housing Unit Counts* report, for that State. The information for all States appears in the ''User Notes'' section of the technical documentation for Summary Tape Files 1 and 3.
- A plus sign ''+ '' or a minus sign ''–'' following a figure denotes that the median falls in the initial or terminal category of an open-ended distribution. (For more information on medians, see the discussion under ''Derived Measures'' in appendix B.)
- A minus sign ''–'' preceding a figure denotes decrease.

The following geographic abbreviations are used in the tables and explanations of subjects covered in this report:

- A ''(pt.)'' next to the name of a geographic area in a hierarchical presentation indicates that the geographic entity is only partially located in the superior geographic entity. For example, a ''(pt.)'' next to a place name in a county subdivision-place hierarchy indicates that the place is located in more than one county subdivision. (Places also may be ''split'' by county, congressional district, urban/ rural, metropolitan area, voting district, and other geographic boundaries, depending on the presentation.) Other geographic entities also can be''split'' by a higher-level entity. The exception is a tabulation block, which is unique within all geographic entities in census products.
- BG is block group.
- BNA is block numbering area.
- CDP is census designated place.
- CMSA is consolidated metropolitan statistical area.
- MA is metropolitan area.
- MSA is metropolitan statistical area.
- PMSA is primary metropolitan statistical area.
- TDSA is tribal designated statistical area.
- TJSA is tribal jurisdiction statistical area.
- unorg. is unorganized territory.
- VTD is voting district.

Census tables often include derived measures such as medians, means, percents, and ratios. More detailed information about derived measures is provided in appendix B.

GRAPHICS

Charts, statistical maps, and other graphic summaries are included in some 1990 census reports. If graphics are shown in a report, they are presented immediately after the ''User Notes'' section.

USER NOTES

User notes include corrections, errata, and related explanatory information. This section appears directly before the statistical tables in census reports unless graphics are shown. It presents information about unique characteristics of the report and changes or corrections made too late to be reflected in the text or tables themselves.

CONTENTS OF THE APPENDIXES

Appendix A—Provides definitions of the types of geographic areas and related information used in census reports.

Appendix B—Contains definitions for the subject-matter items used in census reports, including explanations of derived measures, limitations of the data, and comparability with previous censuses. The subjects are listed alphabetically. In reports that contain both population and housing characteristics, the population characteristics are described first, followed by the explanations of the housing subjects.

Appendix C—Provides information on confidentiality of the data, allocations and substitutions, and sources of errors in the data.

Appendix D—Explains the residence rules used in counting the population and housing units, presents a brief overview of data collection operations, and describes processing procedures used to convert data from unedited questionnaires to final 1990 publications and tapes. This appendix also clarifies the procedures used to collect data for persons abroad at the time of the census, where persons on military bases or away at school were counted, how data were collected for persons in institutions, and which citizens of foreign countries were included in the U.S. data.

Appendix E—Presents a facsimile of the 1990 census questionnaire pages and the respondent instructions used to collect the data in this report.

Appendix F—Summarizes the 1990 census data products program by describing the information available in printed reports and in other sources, such as microfiche or computer tape; and provides information on where to obtain assistance.

Appendix G—Contains maps depicting the geographic areas shown in this report.

TABLE FINDING GUIDE

Subjects by Type of Geographic Area and Table Number

Subjects covered in this report are shown on the left side, and types of geographic areas are shown at the top. For definitions of area classifications, see appendix A. For definitions and explanations of subject characteristics, see appendix B. Race and Hispanic origin of householder are indicated with reference letters in parentheses after the table numbers. Reference letters for housing counts and characteristics by race and Hispanic origin of householder are:

(A) All occupied housing units
(B) White
(C) Black
(D) American Indian, Eskimo, or Aleut
(E) Asian or Pacific Islander
(F) Hispanic origin
(G) White, not of Hispanic origin
(H) American Indian, Eskimo, Aleut; All Asian, Chinese, Filipino, Japanese, Asian Indian, Korean, Vietnamese, Cambodian, Hmong, Laotian, Thai; All Pacific Islander, Hawaiian, Samoan, Guamanian
(I) Mexican, Puerto Rican, Cuban, Other Hispanic origin
(J) Race by Hispanic origin/ not of Hispanic origin
(K) Bangladeshi, Burmese, Indonesian, Malayan, Okinawan, Pakistani, Sri Lankan, All other Asian; Tongan, Tahitian, Northern Mariana Islander, Palauan, Fijian, All other Pacific Islander *(Householder counts only)*
(#) All housing units or all vacant housing units

Subject	The State			County	Place and (in selected States) county subdivision[1]			County subdivision (all States)	American Indian and Alaska Native area
	Total	Urban and rural and size of place	Inside and outside metropolitan area		10,000 or more	2,500 to 9,999	1,000 to 2,499		
SUMMARY CHARACTERISTICS	1 # (A), 6-11(B-G)*	1 # (A), 6-11(B-G)*	1 # (A), 6-11(B-G)*	1 # (A), 6-11(B-G)*, 73 # (A)	1 # (A), 6-11(B-G)*	1 # (A), 6-11(B-G)*	1 # (A), 6-11(B-G)*	73 # (A)	12 # (A,D)
HOUSEHOLDER COUNTS BY RACE AND HISPANIC ORIGIN	2(A-K), 3(A-K)	2(A-K)	3(A-K)	4(A-K)	5(A-K)	5(A-K)	5(A-K)	...	...
Age of householder	13(A), 22-27(B-G)*, 28(A), 37-42(B-G)*, 44(A,H), 46(A,I), 48(A,J)	13(A), 22-27(B-G)*	28(A), 37-42(B-G)*	49(A), 53(A-G), 55(A,H), 57(A,I)	58(A), 62(A-G), 64(A,H), 66(A,I)	67(A)	...	...	...
Boarded-up status	13, 28	13	28	49	58	67	...	...	...
Contract rent	1, 6-11(B-G)*, 15, 22-27(B-G)*, 30, 37-42(B-G)*, 44(H), 46(I), 48(J)	1, 6-11(B-G)*, 15, 22-27(B-G)*	1, 6-11(B-G)*, 30, 37-42(B-G)*	1, 6-11(B-G)*, 51, 53(B-G), 55(H), 57(I), 73	1, 6-11(B-G)*, 60, 62(B-G), 64(H), 66(I)	1, 6-11(B-G)*, 68, 69(B-G), 70(H), 71(I)	1, 6-11(B-G)*, 72	73	12(D), 74
Duration of vacancy	14, 29	14	29	50	59	67	...	...	...
Householder 65 years and over	1(A), 6-11(B-G)*, 14(A), 22-27(B-G)*, 29(A), 37-42(B-G)*, 44(A,H), 46(A,I), 48(A,J)	1(A), 6-11(B-G)*, 14(A), 22-27(B-G)*	1(A), 6-11(B-G)*, 29(A), 37-42(B-G)*	1(A), 6-11(B-G)*, 50(A), 53(A-G), 55(A,H), 57(A,I), 73(A)	1(A), 6-11(B-G)*, 59(A), 62(A-G), 64(A,H), 66(A,I)	1(A), 6-11(B-G)*, 67(A), 69(A-G), 70(A,H), 71(A,I)	1(A), 6-11(B-G)*	73(A)	74(A)

See symbols and footnote at end of table.

Subjects by Type of Geographic Area and Table Number—Con.

Subjects covered in this report are shown on the left side, and types of geographic areas are shown at the top. For definitions of area classifications, see appendix A. For definitions and explanations of subject characteristics, see appendix B. Race and Hispanic origin of householder are indicated with reference letters in parentheses after the table numbers. Reference letters for housing counts and characteristics by race and Hispanic origin of householder are:

(A) All occupied housing units
(B) White
(C) Black
(D) American Indian, Eskimo, or Aleut
(E) Asian or Pacific Islander
(F) Hispanic origin
(G) White, not of Hispanic origin
(H) American Indian, Eskimo, Aleut; All Asian, Chinese, Filipino, Japanese, Asian Indian, Korean, Vietnamese, Cambodian, Hmong, Laotian, Thai; All Pacific Islander, Hawaiian, Samoan, Guamanian
(I) Mexican, Puerto Rican, Cuban, Other Hispanic origin
(J) Race by Hispanic origin/ not of Hispanic origin
(K) Bangladeshi, Burmese, Indonesian, Malayan, Okinawan, Pakistani, Sri Lankan, All other Asian; Tongan, Tahitian, Northern Mariana Islander, Palauan, Fijian, All other Pacific Islander *(Householder counts only)*
(#) All housing units or all vacant housing units

Subject	The State			County	Place and (in selected States) county subdivision[1]			County subdivision (all States)	American Indian and Alaska Native area
	Total	Urban and rural and size of place	Inside and outside metropolitan area		10,000 or more	2,500 to 9,999	1,000 to 2,499		
Meals included in rent	1, 6-11(B-G)*, 15, 22-27(B-G)*, 30, 37-42(B-G)*, 44(H), 46(I), 48(J)	1, 6-11(B-G)*, 15, 22-27(B-G)*	1, 6-11(B-G)*, 30, 37-42(B-G)*	1, 6-11(B-G)*, 51, 53(B-G), 55(H), 57(I), 73	1, 6-11(B-G)*, 60, 62(B-G), 64(H), 66(I)	1, 6-11(B-G)*, 68	1, 6-11(B-G)*	73	...
Persons in unit	1(A), 6-11(B-G)*, 13(A), 14(A), 16-21(B-G)*, 28(A), 29(A), 31-36(B-G)*, 43(A,H), 45(A,I), 47(A,J)	1(A), 6-11(B-G)*, 13(A), 14(A), 16-21(B-G)*	1(A), 6-11(B-G)*, 28(A), 29(A), 31-36(B-G)*	1(A), 6-11(B-G)*, 49(A), 50(A), 52(A-G), 54(A,H), 56(A,I), 73(A)	1(A), 6-11(B-G)*, 58(A), 59(A), 61(A-G), 63(A,H), 65(A,I)	1(A), 6-11(B-G)*, 67(A), 68(A), 69(A-G), 70(A,H), 71(A,I)	1(A), 6-11(B-G)*, 72(A)	73(A)	12(A,D), 74(A)
Persons per room	1(A), 6-11(B-G)*, 14(A), 16-21(B-G)*, 29(A), 31-36(B-G)*, 43(A,H), 45(A,I), 47(A-J)	1(A), 6-11(B-G)*, 14(A), 16-21(B-G)*	1(A), 6-11(B-G)*, 29(A), 31-36(B-G)*	1(A), 6-11(B-G)*, 50(A), 52(A-G), 54(A,H), 56(A,I), 73(A)	1(A), 6-11(B-G)*, 59(A), 61(A-G), 63(A,H), 65(A,I)	1(A), 6-11(B-G)*, 68(A), 69(A-G), 70(A,H), 71(A,I)	1(A), 6-11(B-G)*	73(A)	12(A,D), 74(A)
Rooms	1 #, 6-11(B-G)*, 14 # (A), 16-21(B-G)*, 29 # (A), 31-36(B-G)*, 43(A,H), 45(A,I), 47(A,J)	1 #, 6-11(B-G)*, 14 # (A), 16-21(B-G)*	1 #, 6-11(B-G)*, 29 # (A), 31-36(B-G)*	1 #, 6-11(B-G)*, 50 # (A), 52(A-G), 54(A,H), 56(A,I), 73 #	1 #, 6-11(B-G)*, 59 # (A), 61(A-G), 63(A,H), 65(A,I)	1 #, 6-11(B-G)*, 68 # (A), 69(A-G), 70(A,H), 71(A,I)	1 #, 6-11(B-G)*, 72(A)	73 #	12 # (A-D), 74(A)
Tenure	13(A), 16-21(B-G)*, 28(A), 31-36(B-G)*, 43(A,H), 45(A,I), 47(A,J)	13(A), 16-21(B-G)*	28(A), 31-36(B-G)*	49(A), 52(A-G), 54(A,H) 56(A,I)	58(A), 61(A-G), 63(A,H), 65(A,I)	67(A)	72(A)	...	...

See symbols and footnote at end of table.

Subjects by Type of Geographic Area and Table Number—Con.

Subjects covered in this report are shown on the left side, and types of geographic areas are shown at the top. For definitions of area classifications, see appendix A. For definitions and explanations of subject characteristics, see appendix B. Race and Hispanic origin of householder are indicated with reference letters in parentheses after the table numbers. Reference letters for housing counts and characteristics by race and Hispanic origin of householder are:

(A) All occupied housing units
(B) White
(C) Black
(D) American Indian, Eskimo, or Aleut
(E) Asian or Pacific Islander
(F) Hispanic origin
(G) White, not of Hispanic origin
(H) American Indian, Eskimo, Aleut; All Asian, Chinese, Filipino, Japanese, Asian Indian, Korean, Vietnamese, Cambodian, Hmong, Laotian, Thai; All Pacific Islander, Hawaiian, Samoan, Guamanian
(I) Mexican, Puerto Rican, Cuban, Other Hispanic origin
(J) Race by Hispanic origin/ not of Hispanic origin
(K) Bangladeshi, Burmese, Indonesian, Malayan, Okinawan, Pakistani, Sri Lankan, All other Asian; Tongan, Tahitian, Northern Mariana Islander, Palauan, Fijian, All other Pacific Islander *(Householder counts only)*
(#) All housing units or all vacant housing units

Subject	The State			County	Place and (in selected States) county subdivision[1]			County subdivision (all States)	American Indian and Alaska Native area
	Total	Urban and rural and size of place	Inside and outside metropolitan area		10,000 or more	2,500 to 9,999	1,000 to 2,499		
Units in structure	1 #, 6-11(B-G)*, 13 # (A), 16-21(B-G)*, 28 # (A), 31-36(B-G)*, 43(A,H), 45(A,I), 47(A,J)	1 #, 6-11(B-G)*, 13 # (A), 16-21(B-G)*	1 #, 6-11(B-G)*, 28 # (A), 31-36(B-G)*	1 #, 6-11(B-G)*, 49 # (A), 52(A-G), 54(A,H), 56(A,I), 73 #	1 #, 6-11(B-G)*, 58 # (A), 61(A-G), 63(A,H), 65(A,I)	1 #, 6-11(B-G)*, 67 #, 69(A-G), 70(A,H), 71(A,I)	1 #, 6-11(B-G)*	73 #,	12 # (A,D), 74(A)
Vacancy rate	1	1	1	1, 73 #	1	1	1	73	...
Vacancy status	13 #, 28 #	13 #	28 #	49 #	58 #	67 #	...	...	...
Value	1, 6-11(B-G)*, 15, 22-27(B-G)*, 30, 37-42(B-G), 44(H), 46(I), 48(J)	1, 6-11(B-G)*, 15, 22-27(B-G)*	1, 6-11(B-G)*, 30, 37-42(B-G)*	1, 6-11(B-G)*, 51, 53(B-G), 55(H), 57(I), 73	1, 6-11(B-G)*, 60, 62(B-G), 64(H), 66(I)	1, 6-11(B-G)*, 68, 69(B-G), 70(H), 71(I)	1, 6-11(B-G)*, 72	73	12(D), 74

... Not applicable for this report.

* When a range of table numbers is shown together with a range of reference letters, there is one table for each race or Hispanic origin group. For example, 6-11(B-G) means 6(B), 7(C), 8(D), 9(E), 10(F), and 11(G).

[1]The selected States are: Connecticut, Maine, Massachusetts, Michigan, Minnesota, New Hampshire, New Jersey, New York, Pennsylvania, Rhode Island, Vermont, and Wisconsin.

USER NOTES

Additional information concerning this 1990 census product may be available at a later date. If you wish to receive these *User Notes*, contact:

Data User Services Division
Customer Services
Bureau of the Census
Washington, DC 20233
301-763-4100

Questions concerning the content of this report may be directed to:

William S. Chapin
Housing and Household Economic Statistics Division
Physical Characteristics Branch
Bureau of the Census
Washington, DC 20233

ADDITIONAL DEFINITIONS AND EXPLANATIONS OF DATA

GENERAL

User Note 1

Age Reporting—Review of detailed 1990 information indicated that respondents tended to provide their age as of the date of completion of the questionnaire, not their age on April 1, 1990. In addition, there may have been a tendency for respondents to round up their age if they were close to having a birthday. It is likely that approximately 10 percent of persons in most age groups are actually 1 year younger. For most single years of age, the misstatements are largely offsetting. The problem is most pronounced at age 0 because persons lost to age 1 may not have been fully offset by the inclusion of babies born after April 1, 1990, and because there may have been more rounding up to age 1 to avoid reporting age as 0 years. (Age in completed months was not collected for infants under age 1.)

The reporting of age 1 year older than age on April 1, 1990, is likely to have been greater in areas where the census data were collected later in 1990. The magnitude of this problem was much less in the three previous censuses where age was typically derived from respondent data on year of birth and quarter of birth. (For more information on the design of the age question, see the discussion on comparability under ''Age'' in appendix B.)

User Note 2

The user should note that there are limitations to many of these data. Please refer to the text provided with this report for further explanations on the limitations of the data.

User Note 3

Thresholds and Complementary Thresholds—To show characteristics for a large number of racial and Hispanic groups and to avoid using a large number of pages to show characteristics for small population groups, population thresholds are used in some tables in selected reports. Also, complementary population thresholds are used in some tables to avoid showing largely repetitive data for the White population and for the White, not of Hispanic origin population. Specifically, complementary thresholds are used to limit the presentation of characteristics for the White population when the population of races other than White is small and for the White, not of Hispanic origin population when the Hispanic origin population is small.

For example, assume that the threshold and complementary threshold are 400 in a table showing data by race and Hispanic origin for counties. The threshold of 400 applies to each group, and in addition, the complementary threshold of 400 applies to White and to White, not of Hispanic origin. The following chart shows how the threshold and complementary threshold for race and Hispanic origin apply for a hypothetical county. (For simplicity, it is assumed that the ''Other race'' population of the county is zero because characteristics are not shown for the ''Other race'' population below the State level.

The Census Bureau provides data in greater subject-matter and geographic detail on summary tape files (STF's) than in printed reports. Each printed report is derived from a specific summary tape file. For data not shown in a report because of the application of thresholds or complementary thresholds, see the corresponding summary tape file. For more information on computer tapes and other data products, see appendix F.

Race and Hispanic origin	Population	Characteristics shown	Reason
All persons	14,700	Yes	Threshold does not apply to total population.
White	13,800	Yes	Threshold and complementary threshold apply. There are 400 or more White persons, *and* there are 400 or more persons of races other than White.
Black	500	Yes	Threshold applies. There are 400 or more Black persons.
American Indian, Eskimo, or Aleut	100	No	Threshold applies. There are fewer than 400 American Indian, Eskimo, or Aleut persons.
Asian or Pacific Islander	300	No	Threshold applies. There are fewer than 400 Asian or Pacific Islander persons.
Hispanic origin (of any race)	300	No	Threshold applies. There are fewer than 400 Hispanic persons.
White, not of Hispanic origin	13,500	No	Threshold and complementary threshold apply. There are 400 or more White, not of Hispanic origin persons, *but* there are fewer than 400 Hispanic origin persons.

User Note 4

Data on allocation and substitution for American Indian and Alaska Native Areas were inadvertently omitted in this report series (CH-1) for States. However, these data will be included in the United States report (CH-1-1) and in the American Indian and Alaska Native Areas report (CH-1-1A).

GEOGRAPHIC NAMES AND PRESENTATION

GENERAL

User Note 1

The latitude and longitude values shown by tick marks in the margins of the County Subdivision Outline Maps in appendix G are approximate. They are shown only for general reference. They are displayed accurately on the State and County Outline Maps.

Table 1. **Summary of General Housing Characteristics: 1990**

[For definitions of terms and meanings of symbols, see text]

State / Urban and Rural and Size of Place / Inside and Outside Metropolitan Area / County / Place and [In Selected States] County Subdivision [1,000 or More Persons]	All persons	All housing units: Total	All housing units: Median rooms	All housing units: Percent: 1 unit, detached or attached	All housing units: Percent: In buildings with 10 or more units	Occupied housing units: Total	Occupied housing units: Median persons in unit	Occupied housing units: Mean number of persons per room	Occupied housing units: Percent: Owner	Occupied housing units: Percent: With 1.01 or more persons per room	Occupied housing units: Percent: With householder 65 years and over	Occupied housing units: Percent: 1-person households	Occupied housing units: Specified owner, median value (dollars)	Occupied housing units: Specified renter: Median contract rent (dollars)	Occupied housing units: Specified renter: Percent with meals included in rent	Vacancy rate: Homeowner	Vacancy rate: Rental
The State	**4 040 587**	**1 670 379**	**5.3**	**69.8**	**6.1**	**1 506 790**	**2.32**	**.47**	**70.5**	**3.5**	**23.1**	**23.8**	**53 100**	**226**	**.4**	**1.8**	**9.3**
URBAN AND RURAL AND SIZE OF PLACE																	
Urban	2 439 549	1 014 303	5.4	69.6	9.5	930 930	2.24	.46	62.8	3.2	23.1	26.5	57 300	247	.4	2.1	9.4
Inside urbanized area	1 839 966	763 642	5.4	69.0	11.1	704 437	2.24	.45	62.0	3.1	21.8	26.6	60 200	266	.4	2.1	9.3
Central place	1 181 030	502 210	5.3	66.5	13.0	459 487	2.17	.46	56.9	3.6	22.7	29.1	56 500	257	.5	2.4	9.5
Urban fringe	658 936	261 432	5.6	73.8	7.4	244 950	2.37	.45	71.6	2.2	20.1	21.8	65 400	297	.2	1.7	8.8
Outside urbanized area	599 583	250 661	5.2	71.6	4.8	226 493	2.24	.46	65.2	3.5	27.3	26.4	49 500	183	.5	2.0	9.4
Place of 10,000 or more	245 534	101 922	5.3	71.2	5.0	93 196	2.21	.46	61.7	3.2	26.1	27.2	53 300	199	.3	2.2	10.3
Place of 2,500 to 9,999	354 049	148 739	5.2	71.9	4.7	133 297	2.26	.47	67.6	3.7	28.2	25.9	46 500	170	.6	1.9	8.7
Rural	1 601 038	656 076	5.2	70.0	.9	575 860	2.45	.50	82.9	4.0	23.2	19.3	45 600	161	.4	1.5	9.3
Place of 1,000 to 2,499	151 304	65 935	5.2	69.6	4.7	57 149	2.31	.48	73.0	3.9	28.3	24.4	42 500	139	.4	2.1	8.5
Place of less than 1,000	87 351	37 921	5.3	73.8	.5	33 048	2.33	.48	78.4	4.0	28.8	23.8	38 000	137	.2	1.6	10.6
Other rural	1 362 383	552 220	5.2	69.8	.5	485 663	2.48	.50	84.3	4.0	22.2	18.4	47 100	168	.5	1.4	9.3
INSIDE AND OUTSIDE METROPOLITAN AREA																	
Inside metropolitan area	2 723 265	1 121 165	5.4	69.9	8.0	1 019 149	2.32	.47	68.6	3.2	21.9	24.0	58 000	255	.5	1.9	9.4
In central city	1 127 925	479 809	5.3	67.5	12.6	438 880	2.18	.45	57.5	3.6	23.1	29.1	56 000	256	.5	2.4	9.7
Not in central city	1 595 340	641 356	5.4	71.7	4.6	580 269	2.42	.47	77.0	2.8	20.9	20.1	59 500	253	.4	1.6	9.1
Urban	823 382	330 889	5.6	72.9	7.6	305 538	2.36	.45	70.5	2.3	21.1	22.3	64 100	281	.3	1.8	9.0
Inside urbanized area	654 812	259 619	5.7	74.0	7.5	243 276	2.38	.45	71.6	2.2	20.2	21.8	65 400	298	.2	1.7	8.7
Outside urbanized area	168 570	71 270	5.2	69.1	7.8	62 262	2.28	.47	66.1	3.0	24.6	24.5	58 400	227	.6	2.1	9.8
Rural	771 958	310 467	5.3	70.3	1.5	274 731	2.50	.50	84.1	3.4	20.8	17.7	52 600	194	.5	1.5	9.3
Outside metropolitan area	1 317 322	549 214	5.2	69.7	2.2	487 641	2.33	.49	74.4	4.2	25.8	23.3	42 700	164	.4	1.7	9.1
Urban	490 635	204 660	5.2	69.4	5.5	187 444	2.21	.47	62.7	3.7	26.5	27.4	47 900	184	.3	2.1	9.0
Inside urbanized area	59 622	25 269	4.5	46.2	19.6	23 213	2.11	.49	47.8	3.6	13.0	29.1	67 900	272	.1	2.9	7.3
Outside urbanized area	431 013	179 391	5.2	72.6	3.6	164 231	2.22	.46	64.8	3.7	28.4	27.1	46 200	168	.4	2.0	9.3
Place of 10,000 or more	197 185	81 565	5.2	71.3	4.7	74 719	2.22	.46	61.5	3.4	26.8	27.1	51 500	191	.3	2.1	9.8
Place of 2,500 to 9,999	233 828	97 826	5.3	73.8	2.6	89 512	2.22	.46	67.6	4.0	29.7	27.2	42 300	149	.5	1.9	8.8
Rural	826 687	344 554	5.2	69.9	.3	300 197	2.41	.50	81.8	4.6	25.4	20.8	39 100	136	.4	1.5	9.3
COUNTY																	
Autauga County	34 222	12 732	5.6	72.7	.8	11 826	2.63	.50	79.7	3.9	18.9	17.7	59 100	258	.1	1.4	7.4
Baldwin County	98 280	50 933	5.1	63.6	12.0	37 044	2.30	.48	78.4	3.8	26.0	21.4	64 100	262	1.5	2.2	10.4
Barbour County	25 417	10 705	5.1	64.2	.9	9 218	2.33	.50	70.4	6.3	27.9	25.4	41 400	144	.2	2.3	8.0
Bibb County	16 576	6 404	5.2	67.6	1.4	5 745	2.50	.52	78.5	5.2	24.6	20.3	39 500	141	.7	1.6	6.5
Blount County	39 248	15 790	5.3	69.9	.9	14 644	2.41	.49	81.8	2.6	23.7	19.0	46 500	162	.3	.9	6.7
Bullock County	11 042	4 458	5.1	66.6	.8	3 787	2.33	.52	72.1	7.7	33.3	27.0	32 300	101	.3	1.8	8.8
Butler County	21 892	8 745	5.3	71.2	.6	7 935	2.33	.50	72.9	6.7	31.8	25.0	34 000	132	.3	2.1	6.8
Calhoun County	116 034	46 753	5.3	72.6	4.4	42 983	2.33	.46	70.3	2.3	22.4	23.2	51 400	215	.2	1.8	10.6
Chambers County	36 876	14 910	5.2	77.6	.5	13 786	2.31	.49	76.0	4.6	29.8	23.9	37 900	154	.4	1.6	8.1
Cherokee County	19 543	9 379	5.2	65.7	.1	7 466	2.34	.48	79.8	2.9	26.2	20.4	44 700	148	.2	1.0	8.4
Chilton County	32 458	13 883	5.2	72.3	.4	12 114	2.38	.49	81.2	3.2	25.4	21.1	42 800	155	.1	1.7	7.7
Choctaw County	16 018	6 789	5.2	68.5	1.5	5 747	2.44	.51	84.8	6.1	27.4	23.8	37 200	80–	1.2	1.1	19.4
Clarke County	27 240	10 853	5.4	72.8	1.4	9 506	2.44	.50	79.6	6.4	26.0	23.0	40 300	147	.5	1.0	11.7
Clay County	13 252	5 608	5.2	71.1	.4	5 003	2.32	.48	75.6	3.6	28.7	23.0	35 500	118	.2	1.4	3.8
Cleburne County	12 730	5 232	5.2	68.2	.2	4 776	2.42	.49	81.7	2.7	24.1	20.0	42 600	146	–	.8	5.5
Coffee County	40 240	16 951	5.4	74.2	1.6	15 260	2.34	.46	70.9	2.8	22.9	21.7	52 800	231	.2	2.1	13.8
Colbert County	51 666	21 812	5.4	78.3	1.2	20 096	2.30	.45	75.3	2.0	26.0	22.9	46 300	190	.1	1.4	7.3
Conecuh County	14 054	6 207	5.2	73.4	.6	5 259	2.30	.48	80.1	5.1	32.0	24.8	33 300	107	.4	2.1	9.7
Coosa County	11 063	5 113	5.1	71.9	.2	4 017	2.38	.50	82.7	4.4	26.7	21.3	35 600	134	.2	1.5	11.2
Covington County	36 478	16 178	5.2	77.2	.9	14 444	2.23	.46	75.7	3.0	30.1	25.7	34 800	147	.3	1.3	8.8
Crenshaw County	13 635	5 938	5.1	70.5	.2	5 262	2.25	.49	74.6	5.2	32.9	26.7	31 200	114	.2	1.3	12.3
Cullman County	67 613	28 369	5.2	71.6	2.2	25 605	2.35	.48	77.8	2.4	24.9	20.6	48 100	183	.4	1.8	6.7
Dale County	49 633	19 432	5.2	66.7	2.9	17 574	2.41	.50	61.0	3.6	17.6	21.1	49 400	230	.2	2.2	12.4
Dallas County	48 130	19 045	5.2	66.2	1.8	17 033	2.38	.51	62.2	7.1	26.6	25.4	43 800	151	.2	2.4	10.5
DeKalb County	54 651	22 939	5.3	75.1	.9	20 968	2.34	.47	78.2	2.2	25.6	21.8	39 700	159	1.4	1.4	9.0
Elmore County	49 210	19 497	5.4	76.4	1.3	16 532	2.44	.49	80.3	4.4	22.5	19.4	57 600	196	.2	2.0	8.0
Escambia County	35 518	14 356	5.4	73.2	1.6	12 899	2.33	.47	76.4	3.8	26.3	24.2	41 100	153	.4	1.6	10.6
Etowah County	99 840	41 787	5.5	76.9	3.4	38 675	2.29	.45	74.0	1.9	27.5	24.3	42 700	184	.2	1.4	9.1
Fayette County	17 962	7 555	5.2	73.8	2.4	6 859	2.33	.48	76.8	2.8	29.0	23.1	36 800	134	.1	1.8	7.4
Franklin County	27 814	11 772	5.2	75.7	2.2	10 850	2.29	.47	75.1	2.2	26.5	23.3	38 300	145	.1	1.2	7.6
Geneva County	23 647	10 416	5.3	74.7	.4	9 231	2.27	.47	78.1	3.2	29.3	24.2	35 800	126	.4	1.4	10.0
Greene County	10 153	4 162	5.1	66.4	1.2	3 512	2.36	.53	71.1	9.9	31.4	26.1	35 800	84	–	1.3	5.8
Hale County	15 498	6 370	5.1	65.3	1.3	5 397	2.39	.52	79.1	8.1	30.6	24.4	34 900	80–	1.1	1.9	8.6
Henry County	15 374	7 056	5.2	71.2	1.2	5 769	2.30	.49	78.4	5.2	29.4	23.3	41 300	132	.4	1.8	4.9
Houston County	81 331	33 196	5.3	70.6	3.9	30 844	2.31	.47	67.6	3.6	22.3	24.1	52 200	214	.4	1.9	7.9
Jackson County	47 796	19 768	5.1	71.4	1.6	18 020	2.39	.49	76.7	2.7	22.8	20.7	43 200	166	.3	1.5	8.2
Jefferson County	651 525	273 097	5.5	70.5	13.1	251 479	2.25	.45	65.2	2.7	24.2	26.5	58 500	264	.5	2.1	9.8
Lamar County	15 715	6 617	5.1	70.2	.9	6 005	2.31	.49	75.6	3.3	27.6	23.6	38 900	108	1.1	1.6	8.8
Lauderdale County	79 661	33 522	5.4	76.1	4.8	30 905	2.27	.44	73.4	1.7	24.7	23.4	52 300	218	.4	1.4	6.8
Lawrence County	31 513	12 212	5.3	70.0	.5	11 410	2.48	.50	80.8	3.8	22.3	19.5	44 300	141	.1	.8	8.5
Lee County	87 146	36 636	4.8	49.4	13.8	33 097	2.21	.50	58.1	3.8	14.3	26.1	64 400	264	.1	2.7	7.8
Limestone County	54 135	21 455	5.3	73.5	3.3	19 685	2.41	.48	76.2	2.7	20.8	20.7	55 500	211	.1	1.3	11.1
Lowndes County	12 658	4 792	5.3	65.6	.2	4 056	2.69	.56	80.5	11.7	27.9	21.0	34 800	80–	.8	1.4	8.9
Macon County	24 928	9 818	5.1	69.7	2.7	8 483	2.25	.50	66.9	7.4	29.1	29.3	43 400	183	.5	1.9	12.5
Madison County	238 912	97 855	5.5	67.0	9.9	91 208	2.29	.45	65.1	2.7	15.4	24.0	77 500	329	.5	2.2	9.5
Marengo County	23 084	9 144	5.2	69.3	1.4	8 156	2.41	.51	77.1	6.9	28.6	24.2	41 800	117	.6	1.9	9.8
Marion County	29 830	12 597	5.1	68.8	2.0	11 521	2.30	.47	75.3	2.0	26.5	23.0	38 300	129	–	1.4	8.6
Marshall County	70 832	30 225	5.3	72.1	2.2	27 761	2.29	.46	74.2	2.0	24.2	22.8	48 100	200	.6	1.7	8.2
Mobile County	378 643	151 220	5.4	72.5	6.7	136 899	2.41	.49	66.8	4.4	21.7	23.3	52 900	233	.5	2.3	10.1
Monroe County	23 968	9 633	5.2	71.9	1.8	8 412	2.48	.52	77.3	6.6	25.7	22.8	43 200	164	1.6	1.5	7.5

TIPSII [UPF] GH101 CENSUS90 72583600 06/22/92 4:04 PM MACHINE: C DATA:CENSUS90*H1TIPSDA01. 06/16/92 15:25:44 TAPE: NONE FRAME: 1
TSF:CENSUS90*92. 06/16/92 15:28:20 UTF:CENSUS90*93. 06/16/92 15:28:20 META:CENSUS90*H1TABLES01. 06/16/92 15:41:11

Table 1. **Summary of General Housing Characteristics: 1990**—Con.

[For definitions of terms and meanings of symbols, see text]

State / Urban and Rural and Size of Place / Inside and Outside Metropolitan Area / County / Place and [In Selected States] County Subdivision [1,000 or More Persons]	All persons	All housing units: Total	All housing units: Median rooms	All housing units: Percent: 1 unit, detached or attached	All housing units: Percent: In buildings with 10 or more units	Occupied housing units: Total	Occupied housing units: Median persons in unit	Occupied housing units: Mean number of persons per room	Occupied housing units: Percent: Owner	Occupied housing units: Percent: With 1.01 or more persons per room	Occupied housing units: Percent: With householder 65 years and over	Occupied housing units: Percent: 1-person households	Occupied housing units: Specified owner, median value (dollars)	Occupied housing units: Specified renter: Median contract rent (dollars)	Occupied housing units: Specified renter: Percent with meals included in rent	Vacancy rate: Homeowner	Vacancy rate: Rental
COUNTY—Con.																	
Montgomery County	209 085	84 525	5.5	69.1	7.8	77 173	2.28	.46	62.3	4.6	21.0	26.7	62 500	292	.4	2.3	10.9
Morgan County	100 043	40 419	5.4	71.6	5.8	37 799	2.34	.46	71.8	2.2	20.2	22.1	60 800	261	1.0	1.7	9.7
Perry County	12 759	4 807	5.2	71.7	1.1	4 201	2.37	.53	70.1	10.1	32.3	25.0	31 600	89	.1	3.0	7.4
Pickens County	20 699	8 379	5.2	72.5	1.1	7 568	2.33	.50	76.9	5.9	30.0	24.1	38 000	95	.4	1.9	6.4
Pike County	27 595	11 506	5.0	62.4	2.1	10 314	2.19	.48	66.4	4.4	27.1	28.0	43 500	178	.3	1.4	13.3
Randolph County	19 881	8 728	5.3	76.4	.8	7 553	2.30	.47	79.0	3.6	28.8	24.0	36 500	133	.2	1.7	9.7
Russell County	46 860	19 633	5.0	63.2	3.2	17 499	2.33	.51	65.0	5.0	23.0	24.5	46 200	194	.3	1.6	11.3
St. Clair County	50 009	20 382	5.2	62.8	.7	17 666	2.47	.50	83.1	3.3	21.1	18.5	52 600	199	.3	1.5	8.1
Shelby County	99 358	39 201	5.6	65.9	8.9	35 985	2.45	.46	75.6	2.1	13.5	19.5	87 400	382	.4	1.5	8.4
Sumter County	16 174	6 545	5.0	63.5	3.4	5 545	2.35	.52	71.0	8.1	29.8	26.6	34 700	113	.2	4.0	6.0
Talladega County	74 107	29 861	5.2	67.5	1.7	26 448	2.39	.50	75.2	4.3	24.6	21.9	44 800	161	.1	1.6	10.1
Tallapoosa County	38 826	17 312	5.1	74.9	1.6	14 700	2.31	.48	75.1	3.9	27.6	23.4	43 200	158	.3	1.4	9.2
Tuscaloosa County	150 522	58 740	5.1	61.8	12.0	55 354	2.26	.48	61.5	3.5	19.6	25.8	62 000	254	.5	1.3	5.2
Walker County	67 670	28 427	5.2	68.2	.8	25 554	2.36	.48	79.3	2.6	25.7	21.9	42 100	170	.2	1.7	10.4
Washington County	16 694	6 625	5.2	72.5	–	5 709	2.60	.53	87.2	6.0	24.3	19.2	34 300	112	1.1	.7	8.2
Wilcox County	13 568	5 119	5.2	68.9	.3	4 415	2.48	.56	77.1	11.3	33.0	23.9	34 000	80–	.6	1.4	5.1
Winston County	22 053	10 254	5.0	65.9	.2	8 544	2.31	.48	79.9	2.5	24.2	21.5	37 700	137	.6	2.1	9.6
PLACE AND COUNTY SUBDIVISION																	
Abbeville city	3 173	1 320	5.3	79.0	3.8	1 214	2.19	.46	71.7	3.9	34.7	28.1	40 600	133	.3	1.2	6.5
Adamsville city	4 161	1 554	5.8	89.6	.6	1 484	2.55	.48	84.8	2.6	24.2	16.5	55 300	218	.5	.6	7.8
Alabaster city	14 732	5 144	6.0	77.2	2.8	4 921	2.81	.48	82.7	2.2	11.8	13.5	76 300	309	.3	1.2	7.9
Albertville city	14 507	6 238	5.3	75.1	5.4	5 838	2.23	.45	68.3	1.7	25.4	25.5	44 400	232	.1	2.9	7.9
Alexander City city	14 917	6 170	5.2	73.3	4.1	5 745	2.27	.47	64.8	3.7	28.7	25.9	47 900	170	.1	1.4	7.2
Aliceville city	3 009	1 293	5.0	72.7	.6	1 200	1.98	.48	61.9	6.6	39.3	35.3	37 700	80–	.5	3.6	6.5
Andalusia city	9 269	4 181	5.4	80.5	2.5	3 812	2.09	.43	67.1	3.0	31.2	30.6	39 000	162	.1	1.9	8.9
Anniston city	26 623	12 100	5.4	76.8	7.2	10 807	2.11	.42	60.4	2.9	30.1	30.5	49 700	197	.3	2.8	11.1
Arab city	6 321	2 745	5.6	78.9	2.6	2 592	2.20	.42	70.1	1.2	25.9	24.9	59 400	184	.3	1.7	6.4
Ardmore town	1 090	478	5.1	70.3	1.9	439	2.24	.47	60.8	.9	26.2	26.9	42 500	182	–	4.0	7.5
Ashford city	1 926	782	5.2	74.4	.1	729	2.25	.50	70.8	7.1	35.0	28.3	42 600	127	.5	1.5	6.2
Ashland town	2 034	894	5.0	59.2	1.2	837	2.01	.45	52.4	2.4	36.7	34.3	40 100	115	–	2.7	2.0
Ashville town	1 494	575	5.3	69.7	1.9	511	2.45	.50	82.0	3.3	25.4	21.7	43 400	152	–	1.9	6.1
Athens city	16 901	7 271	5.3	72.6	9.7	6 662	2.19	.44	63.1	2.6	25.7	27.9	60 000	227	–	1.8	12.4
Atmore city	8 046	3 394	5.4	71.8	3.5	3 093	2.20	.47	66.7	4.7	29.8	28.5	39 700	147	.2	1.8	10.5
Attalla city	6 859	2 874	5.3	77.6	2.0	2 567	2.35	.48	68.9	2.3	27.3	25.0	33 900	160	.1	1.9	11.9
Auburn city	33 830	14 673	4.2	36.7	31.4	13 444	1.98	.49	37.0	3.0	8.8	32.5	80 000	289	.1	2.2	7.1
Bay Minette city	7 168	2 682	5.3	73.5	2.6	2 471	2.39	.51	65.4	6.6	26.6	23.6	40 500	200	–	2.8	7.0
Bayou La Batre city	2 456	883	4.9	74.3	.1	771	2.86	.61	69.6	14.0	25.2	17.8	35 200	162	.5	2.7	13.7
Berry town	1 218	527	4.9	55.4	9.1	488	2.27	.49	66.0	4.1	29.5	26.4	30 500	98	–	2.4	4.6
Bessemer city	33 497	13 783	5.2	76.5	7.8	12 584	2.26	.49	59.1	5.1	32.2	27.8	40 500	162	.3	1.8	9.6
Birmingham city	265 968	117 691	5.1	63.9	18.5	105 437	2.12	.47	53.4	4.0	25.6	31.9	44 500	226	.6	2.9	11.0
Blountsville town	1 527	694	5.0	62.7	1.7	632	2.14	.47	63.4	4.1	31.3	30.4	44 700	121	.5	1.7	13.8
Blue Ridge CDP	1 151	439	7.2	97.5	–	426	2.49	.37	92.5	.9	19.0	11.7	110 600	400	–	2.2	–
Boaz city	6 928	3 053	5.2	72.6	4.5	2 899	2.13	.44	61.0	1.1	32.1	28.1	44 600	159	–	1.9	6.4
Brantley town	1 015	450	5.0	66.9	.2	420	2.17	.47	66.0	6.0	37.4	31.7	33 400	98	–	1.8	8.3
Brent city	2 776	1 103	4.9	62.2	6.5	1 034	2.30	.52	62.2	6.3	29.8	27.9	39 800	136	–	2.0	3.7
Brewton city	5 885	2 482	5.8	83.0	2.1	2 258	2.19	.42	72.1	2.7	29.1	28.8	48 900	169	.5	2.2	10.1
Bridgeport city	2 936	1 241	5.0	68.3	4.0	1 128	2.36	.50	70.7	3.7	25.4	22.7	35 700	152	–	1.4	12.0
Brighton city	4 518	1 735	5.3	83.6	.1	1 565	2.46	.53	71.8	6.6	34.6	25.4	29 400	162	.5	.7	12.7
Brookside town	1 365	560	5.2	68.2	2.3	502	2.59	.51	73.7	2.0	25.7	22.5	45 600	161	–	1.9	19.0
Brundidge city	2 472	1 109	5.0	73.6	.6	1 013	2.06	.47	66.3	5.5	36.0	33.2	36 000	99	1.0	2.0	7.6
Butler city	1 872	820	5.4	68.9	12.0	739	2.14	.43	70.2	2.7	26.7	30.0	52 600	88	–	2.1	4.8
Bynum CDP	1 917	732	5.6	80.5	–	674	2.65	.50	84.9	2.4	17.7	14.1	50 900	230	–	1.9	20.9
Cahaba Heights CDP	4 778	2 229	5.4	70.0	13.6	2 106	2.02	.40	60.2	.7	19.4	31.6	79 300	424	.2	2.2	6.7
Calera city	2 136	887	5.1	63.9	3.9	834	2.27	.49	62.9	3.2	29.5	26.0	48 500	161	1.4	1.1	5.5
Camden town	2 414	954	5.3	70.1	1.0	877	2.20	.48	67.8	7.1	32.5	29.3	43 300	80–	.9	2.5	5.4
Camp Hill town	1 415	599	5.1	77.0	.5	542	2.27	.49	62.0	4.1	29.2	28.0	28 400	98	.6	3.2	7.2
Carbon Hill city	2 115	941	5.0	66.4	1.8	857	2.15	.46	71.4	2.5	32.9	28.5	33 000	126	1.0	2.9	5.4
Carrollton town	1 170	461	5.2	67.7	1.5	427	2.27	.48	60.2	5.2	29.3	26.0	40 400	89	1.4	–	2.9
Cedar Bluff town	1 174	560	5.1	62.0	.4	460	2.26	.48	66.7	4.6	31.7	24.6	45 300	167	–	1.3	5.6
Center Point CDP	22 658	9 081	5.8	71.5	14.2	8 518	2.42	.45	69.1	1.0	15.9	18.6	62 500	314	.1	2.1	11.8
Centre city	2 893	1 254	5.3	71.6	.2	1 153	2.17	.44	60.7	2.6	31.2	27.2	47 500	135	.3	.4	7.7
Centreville city	2 508	907	5.4	79.2	1.9	828	2.41	.51	74.8	7.1	28.9	22.1	47 100	135	3.8	2.1	7.5
Chatom town	1 094	434	5.2	70.5	–	372	2.43	.50	68.8	5.1	25.8	25.0	46 600	80–	1.0	3.8	15.9
Chelsea CDP	1 329	486	5.6	68.9	.2	447	2.81	.50	81.2	3.1	13.2	14.8	76 500	248	–	2.4	9.7
Cherokee town	1 479	633	5.3	83.3	.8	577	2.31	.46	80.9	1.2	30.8	19.1	38 400	127	–	1.9	7.6
Chickasaw city	6 649	2 992	5.5	83.1	1.4	2 796	2.13	.43	69.3	1.6	37.9	27.5	40 300	186	.1	2.6	9.0
Childersburg city	4 579	1 899	5.3	68.6	1.6	1 778	2.28	.47	71.9	3.7	24.9	23.5	44 300	153	.2	1.9	6.4
Citronelle city	3 671	1 397	5.3	75.3	3.3	1 260	2.59	.52	74.9	6.3	23.5	20.2	46 600	175	.4	1.9	7.1
Clanton city	7 669	3 262	5.3	77.8	1.7	3 022	2.19	.45	69.3	2.5	31.8	28.2	43 300	154	–	2.2	5.3
Clayton town	1 564	655	5.1	70.8	1.4	587	2.15	.49	65.4	7.0	37.6	30.5	31 300	80–	1.2	.8	4.2
Clio town	1 365	513	5.0	60.8	.4	449	2.14	.49	71.7	7.3	31.6	32.5	25 200	90	.9	2.7	5.9
Collinsville town	1 429	571	5.1	60.4	.5	507	2.15	.46	68.0	3.4	29.8	29.6	36 100	105	.8	2.5	12.4
Columbiana city	2 968	1 132	5.2	64.9	9.5	1 068	2.40	.49	68.5	3.4	22.9	23.4	56 000	200	.3	1.6	5.6
Cordova city	2 623	1 175	4.7	65.9	4.9	1 051	2.11	.48	63.5	2.6	34.3	31.5	27 400	129	–	2.2	9.9
Cottonwood town	1 385	566	5.1	76.1	.4	510	2.34	.51	69.2	6.1	26.3	22.7	36 300	113	–	1.1	14.2
Cowarts town	1 400	528	5.3	74.6	–	508	2.47	.51	85.2	3.3	18.1	15.9	40 600	200	–	2.0	1.3
Creola city	1 896	743	5.0	54.2	–	662	2.72	.55	79.8	6.2	16.3	19.3	48 000	202	–	2.0	17.3
Crossville town	1 350	511	5.4	76.3	.4	488	2.26	.45	71.9	1.4	31.4	26.2	41 800	134	–	1.4	4.2
Cullman city	13 367	5 933	5.2	70.0	10.1	5 620	2.03	.41	58.9	1.0	32.9	30.6	60 900	196	.1	1.7	6.3
Dadeville city	3 276	1 254	5.3	80.2	.2	1 135	2.31	.48	76.6	5.7	27.8	24.2	38 500	147	1.3	1.8	12.2
Daleville city	5 117	2 330	4.6	47.9	7.5	2 079	2.22	.51	48.9	4.3	9.2	24.7	56 400	289	.3	1.2	14.3
Daphne city	11 290	4 874	5.7	73.5	4.1	4 411	2.26	.44	70.8	1.8	15.6	22.9	75 900	361	.1	3.3	11.6
Decatur city	48 761	20 640	5.5	70.7	10.9	19 134	2.23	.44	61.7	2.0	20.6	26.1	65 200	278	1.2	2.2	10.1
Demopolis city	7 512	3 015	5.3	69.8	3.8	2 747	2.35	.49	67.5	5.7	24.9	26.0	50 600	146	.6	1.5	9.8
Dora city	2 214	875	5.2	70.1	1.3	815	2.46	.51	73.5	3.9	26.0	22.9	39 800	184	–	1.3	5.3
Dothan city	53 589	22 190	5.3	70.6	5.8	20 685	2.26	.46	60.9	3.4	22.0	26.1	58 400	228	.3	2.2	7.6
Double Springs town	1 138	452	5.1	67.0	–	422	2.21	.46	74.2	3.6	29.9	27.3	38 300	121	–	1.9	6.8
East Brewton city	2 579	1 164	5.2	74.6	1.3	1 034	2.23	.47	68.8	3.4	26.0	27.2	33 400	170	.4	1.8	11.5

TIPSII [UPF] GH101 CENSUS90 72583600 06/22/92 4:04 PM MACHINE: C DATA:CENSUS90*H1TIPSDA01. 06/16/92 15:25:44 TAPE: NONE FRAME: 2
TSF:CENSUS90*92. 06/16/92 15:28:20 UTF:CENSUS90*93. 06/16/92 15:28:20 META:CENSUS90*H1TABLES01. 06/16/92 15:41:11

Table 1. **Summary of General Housing Characteristics: 1990**—Con.

[For definitions of terms and meanings of symbols, see text]

State / Urban and Rural and Size of Place / Inside and Outside Metropolitan Area / County / Place and [In Selected States] County Subdivision [1,000 or More Persons]	All persons	All housing units: Total	All housing units: Median rooms	All housing units: Percent: 1 unit, detached or attached	All housing units: Percent: In buildings with 10 or more units	Occupied housing units: Total	Occupied housing units: Median persons in unit	Occupied housing units: Mean number of persons per room	Occupied housing units: Percent: Owner	Occupied housing units: Percent: With 1.01 or more persons per room	Occupied housing units: Percent: With householder 65 years and over	Occupied housing units: Percent: 1-person households	Occupied housing units: Specified owner, median value (dollars)	Occupied housing units: Specified renter: Median contract rent (dollars)	Occupied housing units: Specified renter: Percent with meals included in rent	Vacancy rate: Homeowner	Vacancy rate: Rental
PLACE AND COUNTY SUBDIVISION— Con.																	
Eclectic town	1 087	441	5.4	83.2	.5	411	2.21	.47	80.3	5.1	33.8	25.3	44 000	151	–	1.5	4.7
Elba city	4 011	1 755	5.4	74.4	2.1	1 506	2.22	.45	69.1	4.4	31.7	26.2	43 400	112	–	1.4	15.3
Enterprise city	20 123	8 466	5.6	74.9	2.6	7 636	2.35	.45	63.0	2.5	19.5	22.1	64 200	272	.2	3.0	14.6
Eufaula city	13 220	5 457	5.2	65.3	1.5	4 898	2.33	.49	63.5	4.6	24.6	25.2	50 800	172	–	2.8	8.6
Eutaw city	2 281	889	5.7	84.0	.3	821	2.23	.46	74.9	6.2	32.3	25.8	45 800	115	–	1.1	8.8
Evergreen city	3 911	1 735	5.2	71.9	2.0	1 506	2.18	.47	65.8	4.9	31.9	28.8	39 600	105	.7	3.4	10.3
Fairfield city	12 200	4 988	5.7	74.2	9.7	4 568	2.28	.45	62.9	3.2	30.8	27.2	50 500	208	.3	2.2	10.6
Fairhope city	8 485	3 808	5.5	78.0	4.4	3 550	2.06	.41	72.1	1.9	35.6	29.1	69 200	307	–	2.0	6.2
Falkville town	1 337	425	5.2	76.2	4.5	392	2.31	.47	76.0	2.0	29.3	21.4	40 800	193	5.1	1.7	15.3
Fayette city	4 909	2 170	5.2	71.4	6.1	1 998	2.12	.44	60.7	2.6	33.8	29.6	42 100	147	.1	2.7	7.8
Flint City town	1 033	326	5.7	80.7	–	304	2.55	.48	84.9	.7	15.5	14.5	56 600	204	–	1.9	9.8
Flomaton town	1 811	781	5.3	69.3	4.5	685	2.34	.49	68.2	4.7	28.3	24.2	37 700	126	–	2.9	12.1
Florala city	2 075	1 063	5.1	77.8	2.4	909	2.01	.43	66.0	2.4	39.8	32.2	25 900	97	.4	3.2	12.0
Florence city	36 426	15 913	5.4	70.5	9.7	14 910	2.09	.42	60.5	1.5	27.2	29.6	53 000	229	.5	1.8	6.8
Foley city	4 937	2 127	5.1	71.5	3.6	1 897	2.21	.48	64.8	4.0	32.0	26.6	54 600	250	–	1.8	9.9
Forestdale CDP	10 395	4 160	6.2	90.8	2.5	4 041	2.33	.40	86.0	.5	27.1	19.7	68 400	295	.2	1.4	2.4
Fort Deposit town	1 240	474	5.5	68.8	.2	425	2.42	.52	75.3	11.8	29.6	25.4	38 000	103	3.4	3.6	9.5
Fort McClellan CDP	4 128	576	5.1	41.5	.2	556	3.89	.73	.9	7.6	–	2.9	181 300	416	–	–	.4
Fort Payne city	11 838	5 236	5.2	74.3	2.7	4 775	2.20	.45	69.2	2.0	26.9	26.6	46 400	186	3.0	2.4	12.7
Fort Rucker CDP	7 593	1 553	5.4	88.9	–	1 523	3.69	.68	3.2	6.4	.2	1.6	47 500	406	.1	2.0	1.5
Frisco City town	1 581	671	5.2	72.7	2.2	613	2.28	.48	77.7	4.7	30.2	27.1	40 600	195	.9	1.2	9.3
Fultondale city	6 400	2 462	5.7	82.7	4.9	2 379	2.44	.46	83.6	1.6	19.7	19.1	58 500	319	.3	1.0	3.5
Fyffe town	1 094	455	5.2	80.0	–	425	2.34	.47	74.8	.9	28.7	22.6	34 500	151	–	2.2	5.3
Gadsden city	42 523	19 146	5.4	78.2	4.9	17 512	2.09	.43	64.8	2.1	33.6	30.7	36 300	181	.2	1.9	9.2
Gardendale city	9 251	3 682	5.9	86.1	8.5	3 546	2.33	.42	79.9	.7	25.3	19.1	67 200	340	.5	1.2	5.9
Geneva city	4 681	2 093	5.2	74.4	.8	1 862	2.17	.46	69.9	3.5	30.4	28.9	36 200	135	.6	1.1	10.7
Georgiana town	1 933	805	5.2	66.3	.7	715	2.22	.49	61.5	7.7	36.4	29.7	29 100	105	–	1.8	6.5
Glencoe city	4 670	1 797	5.6	78.1	1.3	1 692	2.46	.46	83.3	.7	21.7	19.0	52 300	214	–	1.3	11.8
Good Hope town	1 700	677	5.1	71.2	1.2	636	2.40	.50	77.4	2.7	18.4	20.3	45 200	174	–	1.4	10.6
Goodwater city	1 840	681	5.3	77.4	1.6	625	2.37	.52	75.0	7.7	31.2	20.3	29 200	96	.8	3.3	7.7
Gordo city	1 918	809	5.1	72.3	4.3	740	2.27	.50	67.7	5.1	30.5	27.3	38 800	112	–	1.2	10.2
Grand Bay CDP	3 383	1 245	5.4	71.2	2.5	1 132	2.71	.52	83.4	4.2	16.9	14.7	52 800	228	–	2.9	19.7
Graysville city	2 241	904	5.6	93.0	–	857	2.28	.45	82.1	2.5	35.9	23.8	42 400	205	–	.3	5.0
Greensboro city	3 047	1 185	5.3	66.8	4.9	1 087	2.17	.49	68.0	8.6	37.4	30.6	43 900	80–	1.8	1.3	11.0
Greenville city	7 492	3 058	5.3	73.6	1.5	2 819	2.20	.48	58.3	6.6	32.7	29.5	40 800	152	.5	3.9	6.9
Grove Hill town	1 551	697	5.5	80.8	1.3	621	2.14	.43	73.8	3.7	34.6	29.8	47 200	113	1.5	3.2	8.4
Guin town	2 464	1 069	5.0	62.6	5.5	980	2.18	.46	59.8	3.0	29.8	28.6	45 800	90	–	1.5	10.5
Gulf Shores city	3 261	4 976	4.3	39.5	50.5	1 435	2.03	.43	71.3	2.2	36.3	24.3	85 800	356	–	4.4	15.4
Guntersville city	7 038	3 154	5.2	68.1	3.3	2 853	2.16	.43	61.9	1.8	29.3	27.3	59 100	193	2.8	1.5	9.5
Gurley town	1 007	393	5.1	64.4	1.3	376	2.35	.51	60.9	7.2	28.5	22.3	48 500	173	–	1.3	3.9
Hackleburg town	1 161	528	5.1	69.7	.9	487	2.20	.46	68.0	1.2	28.5	25.7	34 000	119	–	2.1	3.1
Haleyville city	4 452	1 981	5.3	77.5	.4	1 844	2.11	.43	66.8	1.7	31.6	29.7	39 200	124	.2	3.1	8.1
Hamilton city	5 787	2 414	5.2	64.8	3.5	2 240	2.17	.44	65.9	1.3	28.1	27.7	48 500	152	–	1.1	10.5
Hanceville city	2 246	877	5.3	85.7	.5	805	2.34	.47	76.4	1.9	26.7	21.2	41 200	174	–	3.0	5.5
Hartford city	2 448	1 100	5.4	77.7	.9	1 004	2.14	.45	70.6	3.3	31.1	28.1	36 700	121	–	2.6	5.1
Hartselle city	10 795	4 349	5.6	82.1	1.9	4 109	2.37	.46	73.6	1.6	23.2	21.1	54 200	210	–	1.7	8.6
Harvest CDP	1 922	717	5.9	80.9	–	668	2.64	.48	84.7	2.4	14.4	14.5	73 200	256	–	3.4	7.3
Hazel Green CDP	2 208	825	5.4	73.0	.1	776	2.70	.51	86.5	2.7	14.9	13.8	61 700	256	1.2	3.2	9.5
Headland city	3 266	1 311	5.4	80.7	2.6	1 247	2.27	.47	71.9	4.1	31.3	26.3	44 500	152	.6	2.7	4.6
Heflin city	2 906	1 218	5.3	67.2	.8	1 129	2.27	.45	67.6	1.9	29.5	25.0	49 300	159	–	1.3	2.9
Helena city	3 918	1 366	6.0	81.4	.4	1 311	2.87	.48	87.9	1.4	11.0	12.5	82 800	319	–	1.2	7.1
Henagar town	1 934	783	5.3	77.9	.3	741	2.39	.47	82.7	2.2	26.9	19.4	38 400	138	–	1.1	3.8
Hokes Bluff city	3 739	1 460	5.9	87.2	–	1 383	2.43	.45	88.6	1.4	25.3	16.8	53 700	189	–	.6	7.1
Holt CDP	4 125	1 602	5.2	79.2	.4	1 477	2.45	.52	73.3	5.4	25.6	22.6	38 700	208	–	1.5	10.3
Homewood city	22 922	10 731	5.3	54.4	25.1	10 193	1.84	.38	52.8	.8	22.0	38.5	87 500	345	.1	2.5	5.4
Hoover city	39 788	17 038	6.1	59.9	26.6	16 064	2.22	.39	60.6	.7	14.6	24.6	112 700	414	.1	1.9	8.9
Hueytown city	15 280	5 970	5.7	87.7	4.8	5 754	2.38	.45	84.4	1.4	25.3	19.4	53 500	307	–	1.2	5.3
Huguley CDP	3 161	1 197	5.1	67.0	.1	1 121	2.54	.54	81.7	4.0	19.5	18.4	39 000	212	–	1.9	13.1
Huntsville city	159 789	67 827	5.4	65.1	12.7	63 058	2.20	.43	59.8	2.7	16.6	27.1	77 800	327	.5	2.1	9.9
Inverness CDP	2 528	1 050	7.2	68.4	18.5	996	2.27	.36	69.1	.4	7.7	21.9	168 100	450	.3	1.7	10.2
Irondale city	9 454	3 742	6.0	77.7	7.2	3 560	2.36	.43	77.3	1.4	18.7	21.5	69 600	453	.4	1.1	6.3
Jackson city	5 819	2 217	5.6	78.0	2.6	2 064	2.42	.48	73.8	5.6	24.0	23.3	47 200	175	.2	1.0	9.2
Jacksonville city	10 283	3 920	5.0	61.0	16.7	3 618	2.03	.44	49.7	2.0	20.0	32.4	61 000	219	.1	1.3	8.5
Jasper city	13 553	5 815	5.4	73.9	2.1	5 360	2.16	.42	67.6	2.1	30.3	28.8	55 100	203	.3	2.3	10.8
Jemison town	1 898	728	5.5	80.5	–	679	2.52	.49	87.5	4.0	21.8	16.3	42 200	173	–	2.3	8.6
Killen town	1 047	410	5.6	86.6	–	386	2.37	.46	86.8	1.6	25.4	16.8	51 800	215	–	2.0	8.9
Kimberly town	1 096	424	5.3	71.2	–	400	2.49	.50	85.5	1.5	23.8	17.3	48 400	214	–	.6	9.4
Kinsey town	1 679	630	5.1	68.3	.6	602	2.52	.53	75.9	3.5	14.3	18.9	35 700	184	–	1.7	8.2
Ladonia CDP	2 905	1 152	5.1	61.0	.1	1 058	2.52	.53	76.4	4.4	14.4	17.8	56 300	215	–	2.2	14.7
Lafayette city	3 151	1 236	5.1	80.8	.1	1 112	2.26	.49	63.3	7.7	35.8	28.2	37 100	118	.5	2.6	8.1
Lake Purdy CDP	1 840	1 291	3.7	5.0	64.3	1 180	1.50–	.42	4.7	1.1	1.8	55.0	191 700	417	.2	1.8	7.2
Lanett city	8 985	3 694	5.3	80.5	.8	3 461	2.24	.47	64.8	4.2	31.1	28.1	37 800	139	.5	1.8	6.7
Leeds city	9 946	4 120	5.2	68.6	10.1	3 846	2.34	.47	68.9	2.3	23.0	23.9	54 300	229	–	1.7	8.9
Level Plains town	1 473	608	5.1	56.4	.2	532	2.67	.52	72.4	3.4	9.4	17.3	54 200	222	–	1.0	25.4
Lincoln city	2 941	1 335	5.3	63.8	.1	1 063	2.44	.49	86.2	5.0	22.3	19.4	49 900	184	–	1.6	19.7
Linden city	2 548	1 047	5.2	69.3	1.4	942	2.27	.48	68.5	5.1	29.0	27.7	43 000	110	.4	1.8	12.1
Lineville town	2 394	983	5.4	70.4	.9	887	2.24	.47	66.9	4.5	33.6	25.5	39 900	125	–	1.8	3.9
Lipscomb city	2 892	1 245	5.2	71.1	.3	1 059	2.38	.50	78.0	4.1	25.4	25.5	34 700	206	–	2.2	31.7
Livingston city	3 530	1 271	4.6	48.0	16.4	1 164	2.17	.50	49.4	6.5	20.4	29.3	51 300	176	.2	3.4	7.1
Loxley town	1 161	493	5.0	64.7	.8	459	2.18	.48	66.9	2.8	32.2	28.1	42 400	188	.7	2.8	5.0

TIPSII [UPF] GH101 CENSUS90 72583600 06/22/92 4:04 PM MACHINE: C DATA:CENSUS90*H1TIPSDA01. 06/16/92 15:25:44 TAPE: NONE FRAME: 3
TSF:CENSUS90*92. 06/16/92 15:28:20 UTF:CENSUS90*93. 06/16/92 15:28:20 META:CENSUS90*H1TABLES01. 06/16/92 15:41:11

Table 1. **Summary of General Housing Characteristics: 1990**—Con.

[For definitions of terms and meanings of symbols, see text]

State / Urban and Rural and Size of Place / Inside and Outside Metropolitan Area / County / Place and [In Selected States] County Subdivision [1,000 or More Persons]	All persons	All housing units: Total	All housing units: Median rooms	All housing units: Percent: 1 unit, detached or attached	All housing units: Percent: In buildings with 10 or more units	Occupied housing units: Total	Occupied housing units: Median persons in unit	Occupied housing units: Mean number of persons per room	Occupied housing units: Percent: Owner	Occupied housing units: Percent: With 1.01 or more persons per room	Occupied housing units: Percent: With householder 65 years and over	Occupied housing units: Percent: 1-person households	Occupied housing units: Specified owner, median value (dollars)	Occupied housing units: Specified renter: Median contract rent (dollars)	Occupied housing units: Specified renter: Percent with meals included in rent	Vacancy rate: Homeowner	Vacancy rate: Rental
PLACE AND COUNTY SUBDIVISION— Con.																	
Luverne city	2 555	1 088	5.2	75.3	.7	1 012	2.09	.44	60.3	3.0	36.1	33.0	38 600	145	.3	1.1	7.4
Madison city	14 904	6 616	5.4	62.2	16.5	5 967	2.25	.43	61.0	1.8	5.0	24.1	96 100	417	–	4.7	10.8
Marion city	4 211	1 459	5.3	69.9	1.6	1 298	2.27	.50	63.2	8.9	31.1	26.7	43 400	135	–	1.7	9.0
Meadowbrook CDP	4 621	1 760	6.8	66.0	17.8	1 667	2.58	.41	67.5	.4	4.7	21.3	165 200	518	.2	2.3	9.2
Meridianville CDP	2 852	1 005	5.9	85.7	–	973	2.80	.48	89.1	2.1	11.8	11.7	79 800	300	1.3	.8	3.6
Midfield city	5 559	2 415	5.5	92.4	1.7	2 257	2.20	.44	81.8	1.3	28.7	24.9	42 000	274	–	2.1	13.1
Midland City town	1 819	781	4.6	47.1	2.0	725	2.22	.52	50.8	4.3	22.1	26.6	38 500	153	–	2.4	5.1
Mignon CDP	1 548	636	4.9	86.6	–	587	2.27	.52	75.3	5.3	31.5	25.4	22 700	163	–	1.8	12.7
Millbrook city	6 050	2 153	5.9	90.6	.4	2 018	2.76	.49	82.8	3.5	15.3	14.2	62 300	355	–	2.6	9.4
Millport town	1 203	528	5.1	69.7	.6	483	2.22	.47	67.1	4.1	30.8	28.8	40 200	104	.7	2.4	8.6
Minor CDP	3 313	1 349	5.4	95.0	.3	1 264	2.30	.47	83.5	3.2	33.1	22.1	36 300	175	–	1.6	3.3
Mobile city	196 278	82 817	5.4	69.8	11.3	75 442	2.21	.46	58.1	3.9	23.9	28.4	54 700	248	.6	2.8	9.3
Monroeville city	6 993	2 709	5.4	74.7	5.6	2 498	2.41	.48	65.5	6.1	23.8	24.6	57 900	182	2.4	1.9	7.3
Montevallo city	4 239	1 308	5.2	63.2	7.9	1 251	2.15	.45	53.2	3.4	22.8	28.4	58 100	231	.2	.6	5.0
Montgomery city	187 106	76 636	5.5	68.6	8.4	69 968	2.26	.46	60.1	4.6	20.8	27.4	62 100	294	.4	2.2	11.0
Moody town	4 921	1 845	5.4	62.5	1.9	1 750	2.66	.50	82.1	2.1	14.1	16.9	63 500	308	.8	1.2	9.8
Moores Mill CDP	3 362	1 237	5.5	64.4	.1	1 183	2.70	.50	87.0	2.4	10.6	14.0	77 800	266	–	2.4	4.3
Morris town	1 136	452	5.4	69.7	2.4	430	2.41	.48	72.8	1.4	19.3	20.5	63 600	217	–	2.5	5.6
Mosses town	1 072	316	4.9	58.5	.9	295	3.37	.73	70.8	20.3	21.7	13.2	30 700	80–	–	.9	4.4
Moulton city	3 248	1 364	5.2	73.8	2.1	1 292	2.12	.44	67.1	2.6	32.6	30.6	44 900	155	–	1.0	8.8
Moundville town	1 348	534	5.1	72.1	.2	498	2.35	.48	72.9	4.0	31.1	24.5	39 500	99	.8	1.6	11.2
Mountain Brook city	19 810	8 127	7.8	82.8	7.1	7 868	2.23	.32	83.1	.1	27.3	23.4	190 800	423	.2	1.6	3.8
Muscle Shoals city	9 611	3 838	5.6	79.1	2.2	3 700	2.37	.45	73.9	1.2	17.1	19.9	52 900	280	–	1.6	3.9
New Brockton town	1 184	513	5.3	84.2	–	471	2.21	.47	69.9	4.7	35.2	31.2	31 500	124	–	1.8	4.1
New Hope town	2 248	930	5.1	67.8	.2	875	2.35	.48	77.7	2.1	23.3	24.0	50 200	187	–	1.2	8.9
New Market CDP	1 094	429	5.2	80.9	–	402	2.47	.49	87.6	3.5	22.6	20.9	54 100	163	–	1.9	7.4
Newton town	1 580	632	5.7	75.0	.3	573	2.47	.48	77.7	2.8	24.6	18.2	40 800	171	–	2.4	12.3
Northport city	17 366	6 793	5.4	63.7	9.9	6 519	2.32	.47	60.2	2.7	19.8	25.2	69 800	275	.3	1.5	2.8
Ohatchee town	1 042	450	5.2	67.1	–	394	2.39	.49	84.8	.5	17.5	20.1	51 300	169	–	4.3	15.5
Oneonta city	4 844	2 114	5.1	72.4	6.1	1 985	2.11	.44	62.5	1.8	34.1	30.4	44 900	153	.3	1.8	4.6
Opelika city	22 122	8 956	5.1	61.3	3.9	8 248	2.34	.49	61.1	5.0	21.0	24.0	59 800	211	.3	3.6	7.4
Opp city	6 985	2 902	5.2	82.4	.4	2 733	2.22	.46	70.9	3.5	31.4	25.3	33 400	145	.4	.9	7.0
Orange Beach town	2 253	4 398	4.5	34.4	49.6	1 026	2.01	.43	77.8	2.0	30.2	24.9	94 100	375	–	4.7	9.2
Oxford city	9 362	3 810	5.6	80.4	3.7	3 527	2.37	.45	75.5	1.3	21.4	19.5	54 400	240	–	2.4	11.8
Ozark city	12 922	5 621	5.3	72.2	4.1	4 986	2.23	.46	59.3	3.0	24.1	26.8	52 200	199	.1	3.7	16.1
Parrish town	1 433	594	5.1	73.4	–	546	2.33	.49	82.4	3.7	31.3	26.0	27 700	115	–	2.8	6.8
Pelham city	9 765	3 758	6.0	70.5	2.8	3 607	2.48	.44	86.5	1.3	10.0	18.8	91 000	344	–	1.5	10.8
Pell City city	8 118	3 557	5.3	69.3	1.2	3 049	2.30	.46	77.0	3.1	26.4	21.7	62 000	205	.2	2.3	8.7
Phenix City city	25 312	10 813	4.9	66.3	5.6	9 745	2.24	.50	55.1	4.7	24.7	27.1	46 900	195	.3	1.6	10.6
Phil Campbell town	1 317	593	5.0	69.0	3.4	549	2.14	.46	63.9	3.5	29.3	27.9	34 500	154	–	1.4	9.6
Piedmont city	5 288	2 392	5.1	79.4	1.8	2 203	2.13	.45	67.4	2.2	33.4	29.1	36 700	136	.5	1.6	8.4
Pinson-Clay-Chalkville CDP	10 987	3 807	5.8	82.3	1.9	3 656	2.97	.51	86.9	1.5	11.1	13.1	66 100	306	.7	1.6	9.3
Pleasant Grove city	8 458	2 992	6.2	98.2	.1	2 906	2.69	.44	93.3	.7	21.4	13.7	73 100	279	–	.9	4.9
Point Clear CDP	2 125	958	5.5	74.9	2.3	770	2.34	.47	76.8	6.5	27.3	23.5	68 800	164	.7	1.7	5.8
Prattville city	19 587	7 184	5.9	83.3	1.4	6 825	2.62	.47	77.3	2.5	17.4	16.8	62 000	293	–	1.8	6.1
Priceville town	1 323	486	6.0	88.1	–	468	2.64	.46	88.5	1.7	14.1	11.1	70 500	305	–	2.1	1.8
Prichard city	34 311	13 037	5.1	75.1	1.3	11 121	2.75	.57	57.4	8.3	23.5	20.7	35 000	119	.4	2.0	13.4
Ragland town	1 807	714	5.3	73.4	.3	658	2.54	.50	80.7	3.5	29.9	21.9	31 900	102	–	1.8	13.0
Rainbow City city	7 673	3 172	5.5	64.4	11.8	2 991	2.33	.45	69.1	1.4	18.2	21.4	63 700	261	.1	1.0	9.2
Rainsville city	3 875	1 629	5.3	75.4	1.3	1 524	2.31	.47	76.8	1.8	26.0	21.7	42 400	159	–	1.5	8.1
Red Bay city	3 451	1 452	5.1	69.9	.7	1 374	2.23	.46	68.3	2.3	27.4	26.9	39 300	119	.5	1.1	3.5
Redstone Arsenal CDP	4 909	1 154	5.0	42.4	–	1 047	3.52	.67	.9	5.3	.2	5.0	68 800	412	.2	–	6.8
Reform city	2 105	878	5.1	67.7	4.4	802	2.23	.47	67.5	4.5	30.8	27.7	36 900	121	–	2.5	5.4
Riverside town	1 004	497	4.8	52.3	8.2	393	2.24	.50	59.0	3.6	19.8	22.6	75 000	248	–	2.5	13.9
Roanoke city	6 362	2 723	5.3	77.5	2.1	2 414	2.21	.46	70.3	4.4	30.2	28.6	37 800	143	.3	3.4	8.4
Robertsdale city	2 401	1 018	5.2	71.2	3.9	932	2.27	.48	71.2	3.1	30.2	25.9	46 300	205	–	2.4	6.0
Rogersville town	1 125	520	5.4	75.0	2.5	494	2.07	.41	74.9	.4	35.0	29.1	50 700	190	–	1.3	3.9
Russellville city	7 812	3 406	5.2	78.1	6.5	3 186	2.12	.44	64.8	1.9	30.6	29.8	41 300	158	–	1.9	6.4
Saks CDP	11 138	4 390	5.6	80.9	2.7	4 135	2.46	.46	77.0	1.7	18.0	18.0	56 300	294	–	1.4	7.1
Samson city	2 190	977	5.1	71.3	.1	869	2.18	.47	64.9	3.2	34.3	28.5	32 100	103	.4	1.7	10.3
Saraland city	11 751	4 494	5.7	79.9	5.0	4 291	2.48	.48	76.2	2.1	19.0	17.2	54 500	265	–	1.3	5.6
Sardis City town	1 301	526	5.7	87.1	.2	493	2.42	.45	89.0	1.0	24.9	16.8	51 200	211	–	1.1	8.5
Satsuma city	5 194	1 815	6.1	95.7	.4	1 732	2.92	.48	87.9	1.9	17.7	13.6	62 500	270	–	1.4	4.6
Scottsboro city	13 786	5 909	5.1	72.6	4.0	5 481	2.24	.46	65.8	2.1	23.7	24.6	52 300	185	.2	1.6	6.8
Selma city	23 755	9 556	5.3	72.4	3.4	8 731	2.25	.48	53.4	5.8	29.4	29.3	45 500	160	.2	2.2	9.0
Selmont-West Selmont CDP	3 823	1 579	4.7	50.3	.3	1 294	2.53	.60	55.2	10.5	19.2	24.0	29 800	151	–	1.9	20.4
Sheffield city	10 380	4 709	5.4	78.0	2.3	4 326	2.11	.42	65.7	2.3	34.1	29.3	42 600	174	–	1.8	10.3
Slocomb city	1 906	893	5.2	81.5	1.0	776	2.19	.46	75.8	2.6	33.5	27.1	31 700	139	–	.2	10.0
Smiths CDP	3 456	1 331	5.3	60.0	–	1 235	2.53	.50	81.6	3.2	18.5	17.2	55 700	223	–	1.3	7.0
Smoke Rise CDP	1 367	482	6.4	91.1	–	469	2.66	.44	97.0	1.7	18.1	8.1	75 400	138	–	.7	–
Southside city	5 580	1 998	6.0	86.1	–	1 909	2.76	.46	91.5	.8	16.9	13.5	60 300	251	–	1.2	5.8
Spanish Fort CDP	3 732	1 673	5.6	67.5	10.9	1 466	2.23	.43	81.0	1.4	33.7	25.1	73 700	397	35.8	1.1	31.0
Springville town	1 910	761	5.3	62.4	1.1	708	2.49	.49	80.8	2.1	19.8	18.9	51 100	186	–	1.4	9.9
Steele town	1 046	430	5.3	79.8	–	401	2.41	.47	84.3	2.7	27.4	20.7	40 400	147	–	.6	–
Stevenson city	2 046	888	4.8	61.8	1.4	810	2.29	.49	68.0	2.2	27.2	25.9	39 900	165	–	2.5	13.1
Sulligent city	1 886	861	5.0	64.7	2.0	789	2.13	.45	65.3	1.9	33.1	31.4	45 700	90	1.3	1.9	11.0
Sumiton city	2 604	1 077	5.1	69.0	.5	1 017	2.34	.48	70.4	2.3	25.7	23.2	45 700	182	–	.8	7.1
Sylacauga city	12 520	5 422	5.2	70.6	2.6	4 980	2.18	.46	62.4	3.8	30.8	28.1	51 300	160	.1	2.2	9.6
Sylvan Springs town	1 470	568	5.7	89.1	–	548	2.40	.46	93.2	.5	26.1	12.2	56 700	213	7.7	.2	–
Talladega city	18 175	6 463	5.2	69.8	5.0	5 951	2.34	.49	62.2	4.9	27.1	24.6	42 300	164	.2	1.5	9.3

TIPSII [UPF] GH101 CENSUS90 72583600 06/22/92 4:04 PM MACHINE: C DATA:CENSUS90*H1TIPSDA01. 06/16/92 15:25:44 TAPE: NONE FRAME: 4
TSF:CENSUS90*92. 06/16/92 15:28:20 UTF:CENSUS90*93. 06/16/92 15:28:20 META:CENSUS90*H1TABLES01. 06/16/92 15:41:11

Table 1. **Summary of General Housing Characteristics: 1990**—Con.

[For definitions of terms and meanings of symbols, see text]

State / Urban and Rural and Size of Place / Inside and Outside Metropolitan Area / County / Place and [In Selected States] County Subdivision [1,000 or More Persons]	All persons	All housing units: Total	All housing units: Median rooms	All housing units: Percent: 1 unit, detached or attached	All housing units: Percent: In buildings with 10 or more units	Occupied housing units: Total	Occupied housing units: Median persons in unit	Occupied housing units: Mean number of persons per room	Occupied housing units: Percent: Owner	Occupied housing units: Percent: With 1.01 or more persons per room	Occupied housing units: Percent: With householder 65 years and over	Occupied housing units: Percent: 1-person households	Occupied housing units: Specified owner, median value (dollars)	Occupied housing units: Specified renter: Median contract rent (dollars)	Occupied housing units: Specified renter: Percent with meals included in rent	Vacancy rate: Homeowner	Vacancy rate: Rental
PLACE AND COUNTY SUBDIVISION— Con.																	
Tallassee city	5 112	2 302	5.1	74.0	1.0	2 099	2.15	.46	66.1	3.6	36.7	28.6	35 300	142	.3	1.8	9.1
Tarrant city	8 046	3 461	5.4	81.4	1.7	3 205	2.23	.46	69.0	2.5	31.6	26.3	40 100	208	.2	2.8	7.0
Taylor town	1 352	499	5.3	87.2	–	476	2.69	.52	83.6	2.3	12.0	15.8	39 500	253	–	2.2	4.9
Theodore CDP	6 509	2 451	5.2	67.9	3.1	2 247	2.59	.53	75.0	4.7	18.0	18.4	48 800	233	.2	1.6	15.9
Thomasville city	4 301	1 752	5.3	67.8	4.6	1 537	2.32	.48	67.1	5.7	23.4	25.2	50 600	149	–	1.4	20.2
Thorsby town	1 465	626	5.3	74.4	.2	569	2.31	.46	83.7	2.5	26.9	23.9	41 500	191	–	2.7	15.5
Tillmans Corner CDP	17 988	6 898	5.5	70.7	2.2	6 359	2.63	.51	74.6	3.4	15.0	16.7	53 500	241	.1	2.0	13.5
Town Creek town	1 379	551	5.1	59.7	2.9	526	2.32	.49	67.7	6.3	29.5	25.7	42 700	117	–	.6	5.0
Trinity town	1 380	501	6.0	91.2	–	481	2.55	.45	89.8	1.2	21.4	16.4	70 200	251	–	.9	14.0
Troy city	13 051	5 150	5.0	63.6	4.4	4 684	2.11	.46	55.0	3.7	26.6	31.0	52 400	192	.2	1.4	12.2
Trussville city	8 266	2 977	6.0	82.8	2.0	2 860	2.68	.46	86.4	1.2	18.8	14.4	81 300	292	–	1.0	9.3
Tuscaloosa city	77 759	31 194	4.9	56.8	20.2	29 467	2.04	.45	46.9	3.5	19.8	31.9	62 800	258	.5	1.6	5.3
Tuscumbia city	8 413	3 593	5.5	80.2	1.0	3 424	2.13	.42	68.0	1.3	33.0	28.5	45 900	163	.2	1.3	4.1
Tuskegee city	12 257	4 713	5.1	67.7	5.4	4 087	2.12	.48	51.8	6.5	29.2	32.5	50 600	196	.6	2.0	10.2
Underwood-Petersville CDP	3 092	1 168	5.7	84.5	–	1 131	2.47	.46	83.5	1.4	21.7	17.1	50 700	258	.6	.7	3.6
Union Springs city	3 975	1 695	5.0	71.5	1.4	1 476	2.28	.51	60.3	7.1	35.2	29.3	34 700	103	.4	3.3	8.4
Uniontown city	1 730	695	5.0	78.7	4.0	628	2.23	.53	53.5	11.3	37.4	31.1	26 100	80–	–	6.1	6.1
Valley city	8 173	3 482	5.2	85.0	1.3	3 278	2.18	.46	78.0	2.3	35.2	25.9	37 200	176	.3	1.3	6.6
Vernon city	2 247	1 035	4.9	62.7	3.5	943	2.07	.46	57.8	2.9	29.7	31.5	46 800	129	.8	2.3	7.9
Vestavia Hills city	19 749	8 034	6.9	73.3	10.1	7 710	2.27	.36	75.7	.5	25.0	23.1	134 500	398	2.6	1.9	6.4
Vincent town	1 767	676	5.3	63.2	.7	635	2.46	.50	79.7	3.6	24.4	19.5	50 500	169	–	1.2	10.4
Warrior city	3 280	1 330	5.2	67.4	4.2	1 241	2.34	.49	66.9	3.2	31.7	23.9	42 300	170	–	.2	5.7
Weaver city	2 715	1 053	5.7	89.4	–	988	2.46	.47	75.4	1.6	18.0	17.3	53 200	308	–	2.2	12.0
Webb town	1 039	404	5.2	67.3	–	376	2.39	.50	87.5	4.0	21.8	19.9	39 900	148	–	1.5	7.8
West Blocton town	1 468	593	5.4	77.1	–	509	2.71	.51	82.3	3.5	27.9	21.2	30 600	151	–	3.0	10.9
West End-Cobb Town CDP	4 034	1 629	5.2	84.0	–	1 502	2.40	.50	78.6	3.1	28.2	19.9	31 400	157	–	1.4	8.5
Wetumpka city	4 670	1 642	5.4	75.0	4.1	1 497	2.23	.46	61.1	4.2	31.3	26.9	53 600	188	.4	1.9	12.2
Wilsonville town	1 185	572	5.2	67.7	–	455	2.31	.46	83.5	1.1	27.3	16.3	55 400	173	–	3.6	22.7
Winfield city	3 689	1 629	5.2	72.9	5.7	1 495	2.13	.44	66.6	1.6	33.2	29.0	41 000	135	.2	1.7	7.2
York city	3 160	1 245	5.2	74.0	1.1	1 123	2.24	.50	65.6	7.5	30.1	28.3	37 000	97	–	4.5	6.3

TIPSII [UPF] GH101 CENSUS90 72583600 06/22/92 4:04 PM MACHINE: C DATA:CENSUS90*H1TIPSDA01. 06/16/92 15:25:44 TAPE: NONE FRAME: 5
TSF:CENSUS90*92. 06/16/92 15:28:20 UTF:CENSUS90*93. 06/16/92 15:28:20 META:CENSUS90*H1TABLES01. 06/16/92 15:41:11

Table 2. **Occupied Housing Units by Race and Hispanic Origin of Householder: 1990**

[For definitions of terms and meanings of symbols, see text]

State Urban and Rural and Size of Place	The State	Urban							Rural			
			Inside urbanized area			Outside urbanized area						
		Total	Total	Central place	Urban fringe	Total	Place of 10,000 or more	Place of 2,500 to 9,999	Total	Place of 1,000 to 2,499	Place of less than 1,000	Other rural
RACE OF HOUSEHOLDER												
Occupied housing units	**1 506 790**	**930 930**	**704 437**	**459 487**	**244 950**	**226 493**	**93 196**	**133 297**	**575 860**	**57 149**	**33 048**	**485 663**
White	1 159 263	675 481	499 615	291 725	207 890	175 866	70 764	105 102	483 782	46 260	26 571	410 951
Black	334 513	246 535	197 417	162 307	35 110	49 118	21 749	27 369	87 978	10 458	6 293	71 227
American Indian, Eskimo, or Aleut	5 288	2 244	1 569	974	595	675	242	433	3 044	213	128	2 703
American Indian	5 228	2 199	1 533	947	586	666	239	427	3 029	213	127	2 689
Eskimo	32	23	16	11	5	7	2	5	9	–	–	9
Aleut	28	22	20	16	4	2	1	1	6	–	1	5
Asian or Pacific Islander	6 077	5 437	4 883	3 813	1 070	554	325	229	640	167	19	454
Asian	5 862	5 281	4 764	3 733	1 031	517	307	210	581	162	15	404
Chinese	1 425	1 387	1 310	1 055	255	77	51	26	38	1	3	34
Filipino	384	347	295	217	78	52	27	25	37	5	–	32
Japanese	610	541	466	344	122	75	42	33	69	7	3	59
Asian Indian	1 416	1 350	1 202	918	284	148	92	56	66	15	3	48
Korean	664	601	510	381	129	91	50	41	63	5	4	54
Vietnamese	566	423	402	342	60	21	9	12	143	89	1	53
Cambodian	90	36	28	24	4	8	7	1	54	23	–	31
Hmong	2	1	1	1	–	–	–	–	1	–	–	1
Laotian	168	127	124	120	4	3	–	3	41	6	–	35
Thai	129	108	98	72	26	10	10	–	21	1	–	20
Other Asian	408	360	328	259	69	32	19	13	48	10	1	37
Bangladeshi	20	20	17	13	4	3	3	–	–	–	–	–
Burmese	2	2	2	1	1	–	–	–	–	–	–	–
Indonesian	34	34	32	23	9	2	2	–	–	–	–	–
Malayan	69	67	64	61	3	3	1	2	2	–	–	2
Okinawan	4	3	2	1	1	1	1	–	1	1	–	–
Pakistani	87	84	77	53	24	7	2	5	3	–	–	3
Sri Lankan	14	12	11	10	1	1	1	–	2	–	–	2
All other Asian	178	138	123	97	26	15	9	6	40	9	1	30
Pacific Islander	215	156	119	80	39	37	18	19	59	5	4	50
Hawaiian	115	89	68	48	20	21	11	10	26	2	2	22
Samoan	15	8	5	1	4	3	2	1	7	1	–	6
Guamanian	70	47	34	20	14	13	5	8	23	2	2	19
Other Pacific Islander	15	12	12	11	1	–	–	–	3	–	–	3
Tongan	–	–	–	–	–	–	–	–	–	–	–	–
Tahitian	–	–	–	–	–	–	–	–	–	–	–	–
Northern Mariana Islander	–	–	–	–	–	–	–	–	–	–	–	–
Palauan	1	1	1	1	–	–	–	–	–	–	–	–
Fijian	3	3	3	3	–	–	–	–	–	–	–	–
All other Pacific Islander	11	8	8	7	1	–	–	–	3	–	–	3
Other race	1 649	1 233	953	668	285	280	116	164	416	51	37	328
HISPANIC ORIGIN OF HOUSEHOLDER												
Occupied housing units	**1 506 790**	**930 930**	**704 437**	**459 487**	**244 950**	**226 493**	**93 196**	**133 297**	**575 860**	**57 149**	**33 048**	**485 663**
Hispanic origin (of any race)	7 373	5 388	4 276	2 960	1 316	1 112	492	620	1 985	235	118	1 632
Mexican	2 644	1 813	1 408	976	432	405	174	231	831	100	59	672
Puerto Rican	1 040	842	625	410	215	217	111	106	198	24	8	166
Cuban	454	377	324	224	100	53	26	27	77	10	4	63
Other Hispanic	3 235	2 356	1 919	1 350	569	437	181	256	879	101	47	731
Not of Hispanic origin	1 499 417	925 542	700 161	456 527	243 634	225 381	92 704	132 677	573 875	56 914	32 930	484 031
RACE AND HISPANIC ORIGIN OF HOUSEHOLDER												
Occupied housing units	**1 506 790**	**930 930**	**704 437**	**459 487**	**244 950**	**226 493**	**93 196**	**133 297**	**575 860**	**57 149**	**33 048**	**485 663**
White	1 159 263	675 481	499 615	291 725	207 890	175 866	70 764	105 102	483 782	46 260	26 571	410 951
Hispanic origin	4 795	3 482	2 788	1 855	933	694	311	383	1 313	153	70	1 090
Not of Hispanic origin	1 154 468	671 999	496 827	289 870	206 957	175 172	70 453	104 719	482 469	46 107	26 501	409 861
Black	334 513	246 535	197 417	162 307	35 110	49 118	21 749	27 369	87 978	10 458	6 293	71 227
Hispanic origin	856	612	481	390	91	131	55	76	244	25	14	205
Not of Hispanic origin	333 657	245 923	196 936	161 917	35 019	48 987	21 694	27 293	87 734	10 433	6 279	71 022
American Indian, Eskimo, or Aleut	5 288	2 244	1 569	974	595	675	242	433	3 044	213	128	2 703
Hispanic origin	68	45	33	20	13	12	8	4	23	4	–	19
Not of Hispanic origin	5 220	2 199	1 536	954	582	663	234	429	3 021	209	128	2 684
Asian or Pacific Islander	6 077	5 437	4 883	3 813	1 070	554	325	229	640	167	19	454
Hispanic origin	163	135	123	103	20	12	9	3	28	5	–	23
Not of Hispanic origin	5 914	5 302	4 760	3 710	1 050	542	316	226	612	162	19	431
Other race	1 649	1 233	953	668	285	280	116	164	416	51	37	328
Hispanic origin	1 491	1 114	851	592	259	263	109	154	377	48	34	295
Not of Hispanic origin	158	119	102	76	26	17	7	10	39	3	3	33
PERCENT DISTRIBUTION BY RACE OF HOUSEHOLDER												
Occupied housing units	**100.0**	**100.0**	**100.0**	**100.0**	**100.0**	**100.0**	**100.0**	**100.0**	**100.0**	**100.0**	**100.0**	**100.0**
White	76.9	72.6	70.9	63.5	84.9	77.6	75.9	78.8	84.0	80.9	80.4	84.6
Black	22.2	26.5	28.0	35.3	14.3	21.7	23.3	20.5	15.3	18.3	19.0	14.7
American Indian, Eskimo, or Aleut	.4	.2	.2	.2	.2	.3	.3	.3	.5	.4	.4	.6
American Indian	.3	.2	.2	.2	.2	.3	.3	.3	.5	.4	.4	.6
Asian or Pacific Islander	.4	.6	.7	.8	.4	.2	.3	.2	.1	.3	.1	.1
Asian	.4	.6	.7	.8	.4	.2	.3	.2	.1	.3	–	.1
Pacific Islander	–	–	–	–	–	–	–	–	–	–	–	–
Other race	.1	.1	.1	.1	.1	.1	.1	.1	.1	.1	.1	.1
PERCENT DISTRIBUTION BY HISPANIC ORIGIN OF HOUSEHOLDER												
Occupied housing units	**100.0**	**100.0**	**100.0**	**100.0**	**100.0**	**100.0**	**100.0**	**100.0**	**100.0**	**100.0**	**100.0**	**100.0**
Hispanic origin (of any race)	.5	.6	.6	.6	.5	.5	.5	.5	.3	.4	.4	.3
Mexican	.2	.2	.2	.2	.2	.2	.2	.2	.1	.2	.2	.1
Puerto Rican	.1	.1	.1	.1	.1	.1	.1	.1	–	–	–	–
Cuban	–	–	–	–	–	–	–	–	–	–	–	–
Other Hispanic	.2	.3	.3	.3	.2	.2	.2	.2	.2	.2	.1	.2
Not of Hispanic origin	99.5	99.4	99.4	99.4	99.5	99.5	99.5	99.5	99.7	99.6	99.6	99.7
PERCENT OF HOUSEHOLDERS WHITE, NOT OF HISPANIC ORIGIN												
Occupied housing units	**100.0**	**100.0**	**100.0**	**100.0**	**100.0**	**100.0**	**100.0**	**100.0**	**100.0**	**100.0**	**100.0**	**100.0**
White	76.9	72.6	70.9	63.5	84.9	77.6	75.9	78.8	84.0	80.9	80.4	84.6
Not of Hispanic origin	76.6	72.2	70.5	63.1	84.5	77.3	75.6	78.6	83.8	80.7	80.2	84.4

TIPSII [UPF] GH101 CENSUS90 72583600 06/22/92 4:04 PM MACHINE: C DATA:CENSUS90*H1TIPSDA01. 06/16/92 15:25:44 TAPE: NONE FRAME: 6
TSF:CENSUS90*92. 06/16/92 15:28:20 UTF:CENSUS90*93. 06/16/92 15:28:20 META:CENSUS90*H1TABLES01. 06/16/92 15:41:11

Table 3. **Occupied Housing Units by Race and Hispanic Origin of Householder: 1990**

[For definitions of terms and meanings of symbols, see text]

State Inside and Outside Metropolitan Area	The State	Inside metropolitan area						Outside metropolitan area				
				Not in central city					Urban			
					Urban					Outside urbanized area		
		Total	In central city	Total	Inside urbanized area	Outside urbanized area	Rural	Total	Inside urbanized area	Place of 10,000 or more	Place of 2,500 to 9,999	Rural
RACE OF HOUSEHOLDER												
Occupied housing units	**1 506 790**	**1 019 149**	**438 880**	**580 269**	**243 276**	**62 262**	**274 731**	**487 641**	**23 213**	**74 719**	**89 512**	**300 197**
White	1 159 263	783 329	276 463	506 866	206 268	53 462	247 136	375 934	17 642	55 316	67 088	235 888
Black	334 513	226 067	157 522	68 545	35 075	8 196	25 274	108 446	4 988	18 903	22 019	62 536
American Indian, Eskimo, or Aleut	5 288	3 368	951	2 417	591	242	1 584	1 920	30	178	255	1 457
American Indian	5 228	3 321	927	2 394	582	236	1 576	1 907	27	177	253	1 450
Eskimo	32	24	10	14	5	5	4	8	1	1	1	5
Aleut	28	23	14	9	4	1	4	5	2	–	1	2
Asian or Pacific Islander	6 077	5 061	3 315	1 746	1 061	219	466	1 016	510	243	92	171
Asian	5 862	4 890	3 238	1 652	1 022	196	434	972	507	232	89	144
Chinese	1 425	1 158	847	311	251	31	29	267	212	39	7	9
Filipino	384	325	199	126	77	24	25	59	19	21	7	12
Japanese	610	530	325	205	121	35	49	80	20	25	15	20
Asian Indian	1 416	1 146	794	352	284	32	36	270	125	81	35	29
Korean	664	569	358	211	128	40	43	95	26	40	11	18
Vietnamese	566	518	315	203	60	15	128	48	27	4	2	15
Cambodian	90	84	24	60	4	2	54	6	–	5	1	–
Hmong	2	–	–	–	–	–	–	2	1	–	–	1
Laotian	168	105	73	32	4	3	25	63	47	–	–	16
Thai	129	107	63	44	25	3	16	22	10	7	–	5
Other Asian	408	348	240	108	68	11	29	60	20	10	11	19
Bangladeshi	20	16	12	4	4	–	–	4	1	3	–	–
Burmese	2	2	1	1	1	–	–	–	–	–	–	–
Indonesian	34	30	19	11	9	2	–	4	4	–	–	–
Malayan	69	67	60	7	3	2	2	2	1	–	1	–
Okinawan	4	4	1	3	1	1	1	–	–	–	–	–
Pakistani	87	80	51	29	24	2	3	7	2	1	4	–
Sri Lankan	14	9	8	1	1	–	–	5	2	1	–	2
All other Asian	178	140	88	52	25	4	23	38	10	5	6	17
Pacific Islander	215	171	77	94	39	23	32	44	3	11	3	27
Hawaiian	115	96	47	49	20	13	16	19	1	7	1	10
Samoan	15	12	1	11	4	3	4	3	–	–	–	3
Guamanian	70	51	18	33	14	7	12	19	2	4	2	11
Other Pacific Islander	15	12	11	1	1	–	–	3	–	–	–	3
Tongan	–	–	–	–	–	–	–	–	–	–	–	–
Tahitian	–	–	–	–	–	–	–	–	–	–	–	–
Northern Mariana Islander	–	–	–	–	–	–	–	–	–	–	–	–
Palauan	1	1	1	–	–	–	–	–	–	–	–	–
Fijian	3	3	3	–	–	–	–	–	–	–	–	–
All other Pacific Islander	11	8	7	1	1	–	–	3	–	–	–	3
Other race	1 649	1 324	629	695	281	143	271	325	43	79	58	145
HISPANIC ORIGIN OF HOUSEHOLDER												
Occupied housing units	**1 506 790**	**1 019 149**	**438 880**	**580 269**	**243 276**	**62 262**	**274 731**	**487 641**	**23 213**	**74 719**	**89 512**	**300 197**
Hispanic origin (of any race)	7 373	5 765	2 823	2 942	1 306	506	1 130	1 608	149	335	271	853
Mexican	2 644	2 008	943	1 065	428	175	462	636	38	128	102	368
Puerto Rican	1 040	865	393	472	211	128	133	175	21	65	24	65
Cuban	454	386	210	176	99	22	55	68	15	22	9	22
Other Hispanic	3 235	2 506	1 277	1 229	568	181	480	729	75	120	136	398
Not of Hispanic origin	1 499 417	1 013 384	436 057	577 327	241 970	61 756	273 601	486 033	23 064	74 384	89 241	299 344
RACE AND HISPANIC ORIGIN OF HOUSEHOLDER												
Occupied housing units	**1 506 790**	**1 019 149**	**438 880**	**580 269**	**243 276**	**62 262**	**274 731**	**487 641**	**23 213**	**74 719**	**89 512**	**300 197**
White	1 159 263	783 329	276 463	506 866	206 268	53 462	247 136	375 934	17 642	55 316	67 088	235 888
Hispanic origin	4 795	3 811	1 771	2 040	926	333	781	984	93	209	152	530
Not of Hispanic origin	1 154 468	779 518	274 692	504 826	205 342	53 129	246 355	374 950	17 549	55 107	66 936	235 358
Black	334 513	226 067	157 522	68 545	35 075	8 196	25 274	108 446	4 988	18 903	22 019	62 536
Hispanic origin	856	575	377	198	91	33	74	281	13	37	61	170
Not of Hispanic origin	333 657	225 492	157 145	68 347	34 984	8 163	25 200	108 165	4 975	18 866	21 958	62 366
American Indian, Eskimo, or Aleut	5 288	3 368	951	2 417	591	242	1 584	1 920	30	178	255	1 457
Hispanic origin	68	45	19	26	13	2	11	23	1	7	3	12
Not of Hispanic origin	5 220	3 323	932	2 391	578	240	1 573	1 897	29	171	252	1 445
Asian or Pacific Islander	6 077	5 061	3 315	1 746	1 061	219	466	1 016	510	243	92	171
Hispanic origin	163	140	97	43	20	5	18	23	6	6	1	10
Not of Hispanic origin	5 914	4 921	3 218	1 703	1 041	214	448	993	504	237	91	161
Other race	1 649	1 324	629	695	281	143	271	325	43	79	58	145
Hispanic origin	1 491	1 194	559	635	256	133	246	297	36	76	54	131
Not of Hispanic origin	158	130	70	60	25	10	25	28	7	3	4	14
PERCENT DISTRIBUTION BY RACE OF HOUSEHOLDER												
Occupied housing units	**100.0**	**100.0**	**100.0**	**100.0**	**100.0**	**100.0**	**100.0**	**100.0**	**100.0**	**100.0**	**100.0**	**100.0**
White	76.9	76.9	63.0	87.4	84.8	85.9	90.0	77.1	76.0	74.0	74.9	78.6
Black	22.2	22.2	35.9	11.8	14.4	13.2	9.2	22.2	21.5	25.3	24.6	20.8
American Indian, Eskimo, or Aleut	.4	.3	.2	.4	.2	.4	.6	.4	.1	.2	.3	.5
American Indian	.3	.3	.2	.4	.2	.4	.6	.4	.1	.2	.3	.5
Asian or Pacific Islander	.4	.5	.8	.3	.4	.4	.2	.2	2.2	.3	.1	.1
Asian	.4	.5	.7	.3	.4	.3	.2	.2	2.2	.3	.1	–
Pacific Islander	–	–	–	–	–	–	–	–	–	–	–	–
Other race	.1	.1	.1	.1	.1	.2	.1	.1	.2	.1	.1	–
PERCENT DISTRIBUTION BY HISPANIC ORIGIN OF HOUSEHOLDER												
Occupied housing units	**100.0**	**100.0**	**100.0**	**100.0**	**100.0**	**100.0**	**100.0**	**100.0**	**100.0**	**100.0**	**100.0**	**100.0**
Hispanic origin (of any race)	.5	.6	.6	.5	.5	.8	.4	.3	.6	.4	.3	.3
Mexican	.2	.2	.2	.2	.2	.3	.2	.1	.2	.2	.1	.1
Puerto Rican	.1	.1	.1	.1	.1	.2	–	–	.1	.1	–	–
Cuban	–	–	–	–	–	–	–	–	.1	–	–	–
Other Hispanic	.2	.2	.3	.2	.2	.3	.2	.1	.3	.2	.2	.1
Not of Hispanic origin	99.5	99.4	99.4	99.5	99.5	99.2	99.6	99.7	99.4	99.6	99.7	99.7
PERCENT OF HOUSEHOLDERS WHITE, NOT OF HISPANIC ORIGIN												
Occupied housing units	**100.0**	**100.0**	**100.0**	**100.0**	**100.0**	**100.0**	**100.0**	**100.0**	**100.0**	**100.0**	**100.0**	**100.0**
White	76.9	76.9	63.0	87.4	84.8	85.9	90.0	77.1	76.0	74.0	74.9	78.6
Not of Hispanic origin	76.6	76.5	62.6	87.0	84.4	85.3	89.7	76.9	75.6	73.8	74.8	78.4

TIPSII [UPF] GH101 CENSUS90 72583600 06/22/92 4:04 PM MACHINE: C DATA:CENSUS90*H1TIPSDA01. 06/16/92 15:25:44 TAPE: NONE FRAME: 7
TSF:CENSUS90*92. 06/16/92 15:28:20 UTF:CENSUS90*93. 06/16/92 15:28:20 META:CENSUS90*H1TABLES01. 06/16/92 15:41:11

Table 4. **Occupied Housing Units by Race and Hispanic Origin of Householder: 1990**

[For definitions of terms and meanings of symbols, see text]

County	Autauga County	Baldwin County	Barbour County	Bibb County	Blount County	Bullock County	Butler County	Calhoun County	Chambers County	Cherokee County
RACE OF HOUSEHOLDER										
Occupied housing units	**11 826**	**37 044**	**9 218**	**5 745**	**14 644**	**3 787**	**7 935**	**42 983**	**13 786**	**7 466**
White	9 670	32 918	5 629	4 701	14 385	1 189	5 223	35 593	9 563	7 011
Black	2 095	3 817	3 562	1 033	176	2 593	2 698	6 990	4 198	429
American Indian, Eskimo, or Aleut	22	210	12	5	42	1	10	126	14	14
American Indian	21	209	12	5	42	1	10	126	14	14
Eskimo	–	1	–	–	–	–	–	–	–	–
Aleut	1	–	–	–	–	–	–	–	–	–
Asian or Pacific Islander	27	49	11	4	6	4	4	164	1	6
Asian	24	43	11	3	6	4	4	142	1	6
Chinese	4	10	3	1	1	–	–	16	1	–
Filipino	3	4	1	–	–	2	1	9	–	1
Japanese	7	2	–	–	–	–	–	24	–	–
Asian Indian	3	10	5	2	2	1	2	21	–	1
Korean	2	4	1	–	1	–	–	49	–	1
Vietnamese	1	10	–	–	1	–	–	5	–	1
Cambodian	–	–	–	–	–	–	–	1	–	–
Hmong	–	–	–	–	–	–	–	–	–	–
Laotian	–	–	–	–	–	–	–	–	–	–
Thai	2	1	–	–	1	–	–	5	–	–
Other Asian	2	2	1	–	–	1	1	12	–	2
Bangladeshi	–	–	–	–	–	–	–	1	–	–
Burmese	–	–	–	–	–	–	–	–	–	–
Indonesian	–	1	–	–	–	–	–	1	–	–
Malayan	–	1	–	–	–	–	–	2	–	–
Okinawan	–	–	–	–	–	–	–	1	–	–
Pakistani	–	–	–	–	–	–	–	1	–	–
Sri Lankan	–	–	–	–	–	–	–	–	–	–
All other Asian	2	–	1	–	–	1	1	6	–	2
Pacific Islander	3	6	–	1	–	–	–	22	–	–
Hawaiian	2	5	–	1	–	–	–	3	–	–
Samoan	–	–	–	–	–	–	–	5	–	–
Guamanian	1	1	–	–	–	–	–	13	–	–
Other Pacific Islander	–	–	–	–	–	–	–	1	–	–
Tongan	–	–	–	–	–	–	–	–	–	–
Tahitian	–	–	–	–	–	–	–	–	–	–
Northern Mariana Islander	–	–	–	–	–	–	–	–	–	–
Palauan	–	–	–	–	–	–	–	1	–	–
Fijian	–	–	–	–	–	–	–	–	–	–
All other Pacific Islander	–	–	–	–	–	–	–	–	–	–
Other race	12	50	4	2	35	–	–	110	10	6
HISPANIC ORIGIN OF HOUSEHOLDER										
Occupied housing units	**11 826**	**37 044**	**9 218**	**5 745**	**14 644**	**3 787**	**7 935**	**42 983**	**13 786**	**7 466**
Hispanic origin (of any race)	66	299	32	14	69	18	23	314	35	22
Mexican	21	111	6	6	51	2	8	124	13	12
Puerto Rican	11	20	4	1	2	–	3	109	7	–
Cuban	3	11	2	–	2	–	1	9	1	–
Other Hispanic	31	157	20	7	14	16	11	72	14	10
Not of Hispanic origin	11 760	36 745	9 186	5 731	14 575	3 769	7 912	42 669	13 751	7 444
RACE AND HISPANIC ORIGIN OF HOUSEHOLDER										
Occupied housing units	**11 826**	**37 044**	**9 218**	**5 745**	**14 644**	**3 787**	**7 935**	**42 983**	**13 786**	**7 466**
White	9 670	32 918	5 629	4 701	14 385	1 189	5 223	35 593	9 563	7 011
Hispanic origin	42	239	19	9	36	6	20	179	16	16
Not of Hispanic origin	9 628	32 679	5 610	4 692	14 349	1 183	5 203	35 414	9 547	6 995
Black	2 095	3 817	3 562	1 033	176	2 593	2 698	6 990	4 198	429
Hispanic origin	12	13	8	3	1	12	3	22	10	–
Not of Hispanic origin	2 083	3 804	3 554	1 030	175	2 581	2 695	6 968	4 188	429
American Indian, Eskimo, or Aleut	22	210	12	5	42	1	10	126	14	14
Hispanic origin	–	3	1	–	–	–	–	–	–	–
Not of Hispanic origin	22	207	11	5	42	1	10	126	14	14
Asian or Pacific Islander	27	49	11	4	6	4	4	164	1	6
Hispanic origin	–	1	–	–	–	–	–	6	–	–
Not of Hispanic origin	27	48	11	4	6	4	4	158	1	6
Other race	12	50	4	2	35	–	–	110	10	6
Hispanic origin	12	43	4	2	32	–	–	107	9	6
Not of Hispanic origin	–	7	–	–	3	–	–	3	1	–
PERCENT DISTRIBUTION BY RACE OF HOUSEHOLDER										
Occupied housing units	**100.0**	**100.0**	**100.0**	**100.0**	**100.0**	**100.0**	**100.0**	**100.0**	**100.0**	**100.0**
White	81.8	88.9	61.1	81.8	98.2	31.4	65.8	82.8	69.4	93.9
Black	17.7	10.3	38.6	18.0	1.2	68.5	34.0	16.3	30.5	5.7
American Indian, Eskimo, or Aleut	.2	.6	.1	.1	.3	–	.1	.3	.1	.2
American Indian	.2	.6	.1	.1	.3	–	.1	.3	.1	.2
Asian or Pacific Islander	.2	.1	.1	.1	–	.1	.1	.4	–	.1
Asian	.2	.1	.1	.1	–	.1	.1	.3	–	.1
Pacific Islander	–	–	–	–	–	–	–	.1	–	–
Other race	.1	.1	–	–	.2	–	–	.3	.1	.1
PERCENT DISTRIBUTION BY HISPANIC ORIGIN OF HOUSEHOLDER										
Occupied housing units	**100.0**	**100.0**	**100.0**	**100.0**	**100.0**	**100.0**	**100.0**	**100.0**	**100.0**	**100.0**
Hispanic origin (of any race)	.6	.8	.3	.2	.5	.5	.3	.7	.3	.3
Mexican	.2	.3	.1	.1	.3	.1	.1	.3	.1	.2
Puerto Rican	.1	.1	–	–	–	–	–	.3	.1	–
Cuban	–	–	–	–	–	–	–	–	–	–
Other Hispanic	.3	.4	.2	.1	.1	.4	.1	.2	.1	.1
Not of Hispanic origin	99.4	99.2	99.7	99.8	99.5	99.5	99.7	99.3	99.7	99.7
PERCENT OF HOUSEHOLDERS WHITE, NOT OF HISPANIC ORIGIN										
Occupied housing units	**100.0**	**100.0**	**100.0**	**100.0**	**100.0**	**100.0**	**100.0**	**100.0**	**100.0**	**100.0**
White	81.8	88.9	61.1	81.8	98.2	31.4	65.8	82.8	69.4	93.9
Not of Hispanic origin	81.4	88.2	60.9	81.7	98.0	31.2	65.6	82.4	69.3	93.7

TIPSII [UPF] GH101 CENSUS90 72583600 06/22/92 4:04 PM MACHINE: C DATA:CENSUS90*H1TIPSDA01. 06/16/92 15:25:44 TAPE: NONE FRAME: 8
TSF:CENSUS90*92. 06/16/92 15:28:20 UTF:CENSUS90*93. 06/16/92 15:28:20 META:CENSUS90*H1TABLES01. 06/16/92 15:41:11

Table 4. **Occupied Housing Units by Race and Hispanic Origin of Householder: 1990**—Con.

[For definitions of terms and meanings of symbols, see text]

County	Chilton County	Choctaw County	Clarke County	Clay County	Cleburne County	Coffee County	Colbert County	Conecuh County	Coosa County	Covington County
RACE OF HOUSEHOLDER										
Occupied housing units	**12 114**	**5 747**	**9 506**	**5 003**	**4 776**	**15 260**	**20 096**	**5 259**	**4 017**	**14 444**
White	10 917	3 428	6 000	4 318	4 556	12 773	17 018	3 293	2 832	12 770
Black	1 156	2 310	3 481	672	207	2 309	2 996	1 952	1 174	1 626
American Indian, Eskimo, or Aleut	26	4	13	6	6	57	50	11	9	27
American Indian	26	4	13	6	6	57	50	11	9	27
Eskimo	–	–	–	–	–	–	–	–	–	–
Aleut	–	–	–	–	–	–	–	–	–	–
Asian or Pacific Islander	5	4	11	5	3	67	20	2	2	8
Asian	5	3	10	4	3	62	20	2	2	8
Chinese	–	1	–	–	–	4	5	–	–	2
Filipino	–	–	1	–	–	6	1	–	–	–
Japanese	1	–	2	–	3	12	2	1	–	–
Asian Indian	1	2	6	2	–	3	9	1	2	3
Korean	1	–	1	–	–	28	1	–	–	1
Vietnamese	–	–	–	–	–	4	2	–	–	1
Cambodian	–	–	–	–	–	–	–	–	–	–
Hmong	–	–	–	–	–	–	–	–	–	–
Laotian	–	–	–	–	–	–	–	–	–	–
Thai	–	–	–	–	–	5	–	–	–	1
Other Asian	2	–	–	2	–	–	–	–	–	–
Bangladeshi	–	–	–	–	–	–	–	–	–	–
Burmese	–	–	–	–	–	–	–	–	–	–
Indonesian	–	–	–	–	–	–	–	–	–	–
Malayan	–	–	–	–	–	–	–	–	–	–
Okinawan	–	–	–	–	–	–	–	–	–	–
Pakistani	–	–	–	–	–	–	–	–	–	–
Sri Lankan	–	–	–	2	–	–	–	–	–	–
All other Asian	2	–	–	–	–	–	–	–	–	–
Pacific Islander	–	1	1	1	–	5	–	–	–	–
Hawaiian	–	1	1	1	–	2	–	–	–	–
Samoan	–	–	–	–	–	–	–	–	–	–
Guamanian	–	–	–	–	–	3	–	–	–	–
Other Pacific Islander	–	–	–	–	–	–	–	–	–	–
Tongan	–	–	–	–	–	–	–	–	–	–
Tahitian	–	–	–	–	–	–	–	–	–	–
Northern Mariana Islander	–	–	–	–	–	–	–	–	–	–
Palauan	–	–	–	–	–	–	–	–	–	–
Fijian	–	–	–	–	–	–	–	–	–	–
All other Pacific Islander	–	–	–	–	–	–	–	–	–	–
Other race	10	1	1	2	4	54	12	1	–	13
HISPANIC ORIGIN OF HOUSEHOLDER										
Occupied housing units	**12 114**	**5 747**	**9 506**	**5 003**	**4 776**	**15 260**	**20 096**	**5 259**	**4 017**	**14 444**
Hispanic origin (of any race)	27	19	22	6	6	150	58	18	3	46
Mexican	11	7	6	2	5	44	26	8	–	17
Puerto Rican	3	1	1	–	1	46	1	–	–	1
Cuban	3	–	1	–	–	13	1	–	–	2
Other Hispanic	10	11	14	4	–	47	30	10	3	26
Not of Hispanic origin	12 087	5 728	9 484	4 997	4 770	15 110	20 038	5 241	4 014	14 398
RACE AND HISPANIC ORIGIN OF HOUSEHOLDER										
Occupied housing units	**12 114**	**5 747**	**9 506**	**5 003**	**4 776**	**15 260**	**20 096**	**5 259**	**4 017**	**14 444**
White	10 917	3 428	6 000	4 318	4 556	12 773	17 018	3 293	2 832	12 770
Hispanic origin	16	10	9	4	2	89	39	9	1	30
Not of Hispanic origin	10 901	3 418	5 991	4 314	4 554	12 684	16 979	3 284	2 831	12 740
Black	1 156	2 310	3 481	672	207	2 309	2 996	1 952	1 174	1 626
Hispanic origin	2	8	12	–	–	4	7	8	2	3
Not of Hispanic origin	1 154	2 302	3 469	672	207	2 305	2 989	1 944	1 172	1 623
American Indian, Eskimo, or Aleut	26	4	13	6	6	57	50	11	9	27
Hispanic origin	–	–	–	–	–	2	1	1	–	–
Not of Hispanic origin	26	4	13	6	6	55	49	10	9	27
Asian or Pacific Islander	5	4	11	5	3	67	20	2	2	8
Hispanic origin	–	–	–	–	–	4	–	–	–	–
Not of Hispanic origin	5	4	11	5	3	63	20	2	2	8
Other race	10	1	1	2	4	54	12	1	–	13
Hispanic origin	9	1	1	2	4	51	11	–	–	13
Not of Hispanic origin	1	–	–	–	–	3	1	1	–	–
PERCENT DISTRIBUTION BY RACE OF HOUSEHOLDER										
Occupied housing units	**100.0**	**100.0**	**100.0**	**100.0**	**100.0**	**100.0**	**100.0**	**100.0**	**100.0**	**100.0**
White	90.1	59.6	63.1	86.3	95.4	83.7	84.7	62.6	70.5	88.4
Black	9.5	40.2	36.6	13.4	4.3	15.1	14.9	37.1	29.2	11.3
American Indian, Eskimo, or Aleut	.2	.1	.1	.1	.1	.4	.2	.2	.2	.2
American Indian	.2	.1	.1	.1	.1	.4	.2	.2	.2	.2
Asian or Pacific Islander	–	.1	.1	.1	.1	.4	.1	–	–	.1
Asian	–	.1	.1	.1	.1	.4	.1	–	–	.1
Pacific Islander	–	–	–	–	–	–	–	–	–	–
Other race	.1	–	–	–	.1	.4	.1	–	–	.1
PERCENT DISTRIBUTION BY HISPANIC ORIGIN OF HOUSEHOLDER										
Occupied housing units	**100.0**	**100.0**	**100.0**	**100.0**	**100.0**	**100.0**	**100.0**	**100.0**	**100.0**	**100.0**
Hispanic origin (of any race)	.2	.3	.2	.1	.1	1.0	.3	.3	.1	.3
Mexican	.1	.1	.1	–	.1	.3	.1	.2	–	.1
Puerto Rican	–	–	–	–	–	.3	–	–	–	–
Cuban	–	–	–	–	–	.1	–	–	–	–
Other Hispanic	.1	.2	.1	.1	–	.3	.1	.2	.1	.2
Not of Hispanic origin	99.8	99.7	99.8	99.9	99.9	99.0	99.7	99.7	99.9	99.7
PERCENT OF HOUSEHOLDERS WHITE, NOT OF HISPANIC ORIGIN										
Occupied housing units	**100.0**	**100.0**	**100.0**	**100.0**	**100.0**	**100.0**	**100.0**	**100.0**	**100.0**	**100.0**
White	90.1	59.6	63.1	86.3	95.4	83.7	84.7	62.6	70.5	88.4
Not of Hispanic origin	90.0	59.5	63.0	86.2	95.4	83.1	84.5	62.4	70.5	88.2

TIPSII [UPF] GH101 CENSUS90 72583600 06/22/92 4:04 PM MACHINE: C DATA:CENSUS90*H1TIPSDA01. 06/16/92 15:25:44 TAPE: NONE FRAME: 9
TSF:CENSUS90*92. 06/16/92 15:28:20 UTF:CENSUS90*93. 06/16/92 15:28:20 META:CENSUS90*H1TABLES01. 06/16/92 15:41:11

Table 4. **Occupied Housing Units by Race and Hispanic Origin of Householder: 1990**—Con.

[For definitions of terms and meanings of symbols, see text]

County	Crenshaw County	Cullman County	Dale County	Dallas County	DeKalb County	Elmore County	Escambia County	Etowah County	Fayette County	Franklin County
RACE OF HOUSEHOLDER										
Occupied housing units	**5 262**	**25 605**	**17 574**	**17 033**	**20 968**	**16 532**	**12 899**	**38 675**	**6 859**	**10 850**
White	4 024	25 332	14 460	8 089	20 457	13 710	9 369	33 600	6 063	10 333
Black	1 222	177	2 789	8 888	339	2 751	3 149	4 849	782	479
American Indian, Eskimo, or Aleut	11	54	90	19	129	39	361	95	4	26
American Indian	11	54	88	19	129	38	361	94	4	26
Eskimo	–	–	2	–	–	1	–	1	–	–
Aleut	–	–	–	–	–	–	–	–	–	–
Asian or Pacific Islander	3	28	129	36	15	22	12	98	3	7
Asian	1	26	108	35	12	21	11	96	2	6
Chinese	–	4	9	5	1	–	1	17	–	–
Filipino	–	2	19	–	2	5	1	5	–	3
Japanese	–	2	27	6	2	3	1	42	1	–
Asian Indian	1	5	5	13	5	4	2	9	–	–
Korean	–	11	34	1	1	1	2	3	–	–
Vietnamese	–	1	4	–	–	–	2	6	–	2
Cambodian	–	–	2	5	–	–	–	–	–	–
Hmong	–	–	–	1	–	–	–	–	–	–
Laotian	–	–	1	1	–	3	–	–	–	–
Thai	–	1	2	–	–	4	–	4	–	–
Other Asian	–	–	5	3	1	1	2	10	1	1
Bangladeshi	–	–	–	1	–	–	–	–	–	–
Burmese	–	–	–	–	–	–	–	–	–	–
Indonesian	–	–	–	–	–	–	–	1	–	–
Malayan	–	–	–	–	–	–	–	1	–	–
Okinawan	–	–	–	–	–	–	–	–	–	–
Pakistani	–	–	2	1	–	1	–	3	–	–
Sri Lankan	–	–	–	1	–	–	–	–	–	–
All other Asian	–	–	3	–	1	–	2	5	1	1
Pacific Islander	2	2	21	1	3	1	1	2	1	1
Hawaiian	–	–	11	–	3	1	1	2	1	–
Samoan	–	–	4	–	–	–	–	–	–	–
Guamanian	2	2	6	1	–	–	–	–	–	1
Other Pacific Islander	–	–	–	–	–	–	–	–	–	–
Tongan	–	–	–	–	–	–	–	–	–	–
Tahitian	–	–	–	–	–	–	–	–	–	–
Northern Mariana Islander	–	–	–	–	–	–	–	–	–	–
Palauan	–	–	–	–	–	–	–	–	–	–
Fijian	–	–	–	–	–	–	–	–	–	–
All other Pacific Islander	–	–	–	–	–	–	–	–	–	–
Other race	2	14	106	1	28	10	8	33	7	5
HISPANIC ORIGIN OF HOUSEHOLDER										
Occupied housing units	**5 262**	**25 605**	**17 574**	**17 033**	**20 968**	**16 532**	**12 899**	**38 675**	**6 859**	**10 850**
Hispanic origin (of any race)	11	70	286	38	60	69	43	91	24	41
Mexican	5	31	89	15	37	26	11	44	13	20
Puerto Rican	–	8	98	–	4	16	8	8	2	1
Cuban	1	3	10	3	1	6	–	4	–	2
Other Hispanic	5	28	89	20	18	21	24	35	9	18
Not of Hispanic origin	5 251	25 535	17 288	16 995	20 908	16 463	12 856	38 584	6 835	10 809
RACE AND HISPANIC ORIGIN OF HOUSEHOLDER										
Occupied housing units	**5 262**	**25 605**	**17 574**	**17 033**	**20 968**	**16 532**	**12 899**	**38 675**	**6 859**	**10 850**
White	4 024	25 332	14 460	8 089	20 457	13 710	9 369	33 600	6 063	10 333
Hispanic origin	5	54	163	21	33	49	27	48	17	34
Not of Hispanic origin	4 019	25 278	14 297	8 068	20 424	13 661	9 342	33 552	6 046	10 299
Black	1 222	177	2 789	8 888	339	2 751	3 149	4 849	782	479
Hispanic origin	1	1	17	17	–	9	4	4	–	1
Not of Hispanic origin	1 221	176	2 772	8 871	339	2 742	3 145	4 845	782	478
American Indian, Eskimo, or Aleut	11	54	90	19	129	39	361	95	4	26
Hispanic origin	2	1	2	–	2	–	5	2	–	–
Not of Hispanic origin	9	53	88	19	127	39	356	93	4	26
Asian or Pacific Islander	3	28	129	36	15	22	12	98	3	7
Hispanic origin	1	1	2	–	–	3	–	7	–	1
Not of Hispanic origin	2	27	127	36	15	19	12	91	3	6
Other race	2	14	106	1	28	10	8	33	7	5
Hispanic origin	2	13	102	–	25	8	7	30	7	5
Not of Hispanic origin	–	1	4	1	3	2	1	3	–	–
PERCENT DISTRIBUTION BY RACE OF HOUSEHOLDER										
Occupied housing units	**100.0**	**100.0**	**100.0**	**100.0**	**100.0**	**100.0**	**100.0**	**100.0**	**100.0**	**100.0**
White	76.5	98.9	82.3	47.5	97.6	82.9	72.6	86.9	88.4	95.2
Black	23.2	.7	15.9	52.2	1.6	16.6	24.4	12.5	11.4	4.4
American Indian, Eskimo, or Aleut	.2	.2	.5	.1	.6	.2	2.8	.2	.1	.2
American Indian	.2	.2	.5	.1	.6	.2	2.8	.2	.1	.2
Asian or Pacific Islander	.1	.1	.7	.2	.1	.1	.1	.3	–	.1
Asian	–	.1	.6	.2	.1	.1	.1	.2	–	.1
Pacific Islander	–	–	.1	–	–	–	–	–	–	–
Other race	–	.1	.6	–	.1	.1	.1	.1	.1	–
PERCENT DISTRIBUTION BY HISPANIC ORIGIN OF HOUSEHOLDER										
Occupied housing units	**100.0**	**100.0**	**100.0**	**100.0**	**100.0**	**100.0**	**100.0**	**100.0**	**100.0**	**100.0**
Hispanic origin (of any race)	.2	.3	1.6	.2	.3	.4	.3	.2	.3	.4
Mexican	.1	.1	.5	.1	.2	.2	.1	.1	.2	.2
Puerto Rican	–	–	.6	–	–	.1	.1	–	–	–
Cuban	–	–	.1	–	–	–	–	–	–	–
Other Hispanic	.1	.1	.5	.1	.1	.1	.2	.1	.1	.2
Not of Hispanic origin	99.8	99.7	98.4	99.8	99.7	99.6	99.7	99.8	99.7	99.6
PERCENT OF HOUSEHOLDERS WHITE, NOT OF HISPANIC ORIGIN										
Occupied housing units	**100.0**	**100.0**	**100.0**	**100.0**	**100.0**	**100.0**	**100.0**	**100.0**	**100.0**	**100.0**
White	76.5	98.9	82.3	47.5	97.6	82.9	72.6	86.9	88.4	95.2
Not of Hispanic origin	76.4	98.7	81.4	47.4	97.4	82.6	72.4	86.8	88.1	94.9

TIPSII [UPF] GH101 CENSUS90 72583600 06/22/92 4:04 PM MACHINE: C DATA:CENSUS90*H1TIPSDA01. 06/16/92 15:25:44 TAPE: NONE FRAME: 10
TSF:CENSUS90*92. 06/16/92 15:28:20 UTF:CENSUS90*93. 06/16/92 15:28:20 META:CENSUS90*H1TABLES01. 06/16/92 15:41:11

Table 4. **Occupied Housing Units by Race and Hispanic Origin of Householder: 1990**—Con.

[For definitions of terms and meanings of symbols, see text]

County	Geneva County	Greene County	Hale County	Henry County	Houston County	Jackson County	Jefferson County	Lamar County	Lauderdale County	Lawrence County
RACE OF HOUSEHOLDER										
Occupied housing units	**9 231**	**3 512**	**5 397**	**5 769**	**30 844**	**18 020**	**251 479**	**6 005**	**30 905**	**11 410**
White	8 240	860	2 432	3 957	24 278	17 028	170 236	5 350	28 061	9 365
Black	945	2 649	2 958	1 791	6 307	717	79 600	642	2 707	1 523
American Indian, Eskimo, or Aleut	36	3	7	12	118	246	386	8	69	516
American Indian	34	3	7	11	118	245	376	8	67	516
Eskimo	2	–	–	1	–	–	5	–	1	–
Aleut	–	–	–	–	–	1	5	–	1	–
Asian or Pacific Islander	1	–	–	3	108	20	1 062	1	54	3
Asian	1	–	–	1	105	18	1 045	–	48	3
Chinese	–	–	–	–	11	3	353	–	17	–
Filipino	–	–	–	–	4	2	58	–	5	1
Japanese	1	–	–	–	35	2	78	–	–	–
Asian Indian	–	–	–	–	14	8	258	–	16	–
Korean	–	–	–	1	3	1	109	–	4	–
Vietnamese	–	–	–	–	36	–	72	–	1	1
Cambodian	–	–	–	–	–	–	8	–	–	–
Hmong	–	–	–	–	–	–	–	–	–	–
Laotian	–	–	–	–	–	–	1	–	–	–
Thai	–	–	–	–	–	1	22	–	–	–
Other Asian	–	–	–	–	2	1	86	–	5	1
Bangladeshi	–	–	–	–	–	–	1	–	–	–
Burmese	–	–	–	–	–	–	–	–	–	–
Indonesian	–	–	–	–	–	–	5	–	–	–
Malayan	–	–	–	–	1	–	19	–	–	–
Okinawan	–	–	–	–	–	–	–	–	–	–
Pakistani	–	–	–	–	1	–	23	–	1	–
Sri Lankan	–	–	–	–	–	–	1	–	–	–
All other Asian	–	–	–	–	–	1	37	–	4	1
Pacific Islander	–	–	–	2	3	2	17	1	6	–
Hawaiian	–	–	–	2	3	1	10	–	3	–
Samoan	–	–	–	–	–	–	–	–	–	–
Guamanian	–	–	–	–	–	1	1	1	1	–
Other Pacific Islander	–	–	–	–	–	–	6	–	2	–
Tongan	–	–	–	–	–	–	–	–	–	–
Tahitian	–	–	–	–	–	–	–	–	–	–
Northern Mariana Islander	–	–	–	–	–	–	–	–	–	–
Palauan	–	–	–	–	–	–	–	–	–	–
Fijian	–	–	–	–	–	–	2	–	1	–
All other Pacific Islander	–	–	–	–	–	–	4	–	1	–
Other race	9	–	–	6	33	9	195	4	14	3
HISPANIC ORIGIN OF HOUSEHOLDER										
Occupied housing units	**9 231**	**3 512**	**5 397**	**5 769**	**30 844**	**18 020**	**251 479**	**6 005**	**30 905**	**11 410**
Hispanic origin (of any race)	38	4	18	29	145	61	979	26	86	28
Mexican	17	1	7	12	43	36	297	10	37	10
Puerto Rican	6	–	–	1	20	5	108	2	8	4
Cuban	1	–	–	1	10	–	94	–	2	–
Other Hispanic	14	3	11	15	72	20	480	14	39	14
Not of Hispanic origin	9 193	3 508	5 379	5 740	30 699	17 959	250 500	5 979	30 819	11 382
RACE AND HISPANIC ORIGIN OF HOUSEHOLDER										
Occupied housing units	**9 231**	**3 512**	**5 397**	**5 769**	**30 844**	**18 020**	**251 479**	**6 005**	**30 905**	**11 410**
White	8 240	860	2 432	3 957	24 278	17 028	170 236	5 350	28 061	9 365
Hispanic origin	25	–	4	11	85	49	682	22	67	23
Not of Hispanic origin	8 215	860	2 428	3 946	24 193	16 979	169 554	5 328	27 994	9 342
Black	945	2 649	2 958	1 791	6 307	717	79 600	642	2 707	1 523
Hispanic origin	4	4	14	12	22	3	101	–	4	2
Not of Hispanic origin	941	2 645	2 944	1 779	6 285	714	79 499	642	2 703	1 521
American Indian, Eskimo, or Aleut	36	3	7	12	118	246	386	8	69	516
Hispanic origin	–	–	–	–	2	1	5	–	–	–
Not of Hispanic origin	36	3	7	12	116	245	381	8	69	516
Asian or Pacific Islander	1	–	–	3	108	20	1 062	1	54	3
Hispanic origin	–	–	–	–	5	–	27	–	1	–
Not of Hispanic origin	1	–	–	3	103	20	1 035	1	53	3
Other race	9	–	–	6	33	9	195	4	14	3
Hispanic origin	9	–	–	6	31	8	164	4	14	3
Not of Hispanic origin	–	–	–	–	2	1	31	–	–	–
PERCENT DISTRIBUTION BY RACE OF HOUSEHOLDER										
Occupied housing units	**100.0**	**100.0**	**100.0**	**100.0**	**100.0**	**100.0**	**100.0**	**100.0**	**100.0**	**100.0**
White	89.3	24.5	45.1	68.6	78.7	94.5	67.7	89.1	90.8	82.1
Black	10.2	75.4	54.8	31.0	20.4	4.0	31.7	10.7	8.8	13.3
American Indian, Eskimo, or Aleut	.4	.1	.1	.2	.4	1.4	.2	.1	.2	4.5
American Indian	.4	.1	.1	.2	.4	1.4	.1	.1	.2	4.5
Asian or Pacific Islander	–	–	–	.1	.4	.1	.4	–	.2	–
Asian	–	–	–	–	.3	.1	.4	–	.2	–
Pacific Islander	–	–	–	–	–	–	–	–	–	–
Other race	.1	–	–	.1	.1	–	.1	.1	–	–
PERCENT DISTRIBUTION BY HISPANIC ORIGIN OF HOUSEHOLDER										
Occupied housing units	**100.0**	**100.0**	**100.0**	**100.0**	**100.0**	**100.0**	**100.0**	**100.0**	**100.0**	**100.0**
Hispanic origin (of any race)	.4	.1	.3	.5	.5	.3	.4	.4	.3	.2
Mexican	.2	–	.1	.2	.1	.2	.1	.2	.1	.1
Puerto Rican	.1	–	–	–	.1	–	–	–	–	–
Cuban	–	–	–	–	–	–	–	–	–	–
Other Hispanic	.2	.1	.2	.3	.2	.1	.2	.2	.1	.1
Not of Hispanic origin	99.6	99.9	99.7	99.5	99.5	99.7	99.6	99.6	99.7	99.8
PERCENT OF HOUSEHOLDERS WHITE, NOT OF HISPANIC ORIGIN										
Occupied housing units	**100.0**	**100.0**	**100.0**	**100.0**	**100.0**	**100.0**	**100.0**	**100.0**	**100.0**	**100.0**
White	89.3	24.5	45.1	68.6	78.7	94.5	67.7	89.1	90.8	82.1
Not of Hispanic origin	89.0	24.5	45.0	68.4	78.4	94.2	67.4	88.7	90.6	81.9

TIPSII [UPF] GH101 CENSUS90 72583600 06/22/92 4:04 PM MACHINE: C DATA:CENSUS90*H1TIPSDA01. 06/16/92 15:25:44 TAPE: NONE FRAME: 11
TSF:CENSUS90*92. 06/16/92 15:28:20 UTF:CENSUS90*93. 06/16/92 15:28:20 META:CENSUS90*H1TABLES01. 06/16/92 15:41:11

Table 4. **Occupied Housing Units by Race and Hispanic Origin of Householder: 1990**—Con.

[For definitions of terms and meanings of symbols, see text]

County	Lee County	Limestone County	Lowndes County	Macon County	Madison County	Marengo County	Marion County	Marshall County	Mobile County
RACE OF HOUSEHOLDER									
Occupied housing units	**33 097**	**19 685**	**4 056**	**8 483**	**91 208**	**8 156**	**11 521**	**27 761**	**136 899**
White	25 465	17 484	1 323	1 345	73 829	4 359	11 193	27 264	96 804
Black	6 986	2 088	2 732	7 093	15 502	3 788	297	376	38 408
American Indian, Eskimo, or Aleut	56	51	1	9	437	6	17	84	616
American Indian	52	50	1	9	429	6	17	82	610
Eskimo	2	–	–	–	4	–	–	1	4
Aleut	2	1	–	–	4	–	–	1	2
Asian or Pacific Islander	539	45	–	29	1 230	3	11	26	893
Asian	536	42	–	28	1 186	2	11	23	876
Chinese	214	5	–	1	307	–	–	6	127
Filipino	19	6	–	2	56	–	1	1	74
Japanese	22	6	–	1	101	–	3	3	55
Asian Indian	126	19	–	17	377	–	5	8	120
Korean	28	2	–	–	195	2	–	3	28
Vietnamese	34	2	–	–	68	–	–	–	273
Cambodian	–	–	–	–	7	–	–	–	65
Hmong	1	–	–	–	–	–	–	–	–
Laotian	59	–	–	3	11	–	–	–	44
Thai	11	–	–	–	19	–	–	–	13
Other Asian	22	2	–	4	45	–	2	2	77
Bangladeshi	1	–	–	1	4	–	–	–	7
Burmese	–	–	–	–	1	–	–	–	–
Indonesian	4	–	–	–	8	–	–	–	5
Malayan	1	–	–	–	2	–	–	–	15
Okinawan	–	–	–	–	–	–	–	–	–
Pakistani	3	–	–	–	11	–	–	–	23
Sri Lankan	2	–	–	–	1	–	–	–	3
All other Asian	11	2	–	3	18	–	2	2	24
Pacific Islander	3	3	–	1	44	1	–	3	17
Hawaiian	1	–	–	1	27	1	–	1	13
Samoan	–	–	–	–	–	–	–	–	1
Guamanian	2	3	–	–	15	–	–	–	2
Other Pacific Islander	–	–	–	–	2	–	–	2	1
Tongan	–	–	–	–	–	–	–	–	–
Tahitian	–	–	–	–	–	–	–	–	–
Northern Mariana Islander	–	–	–	–	–	–	–	–	–
Palauan	–	–	–	–	–	–	–	–	–
Fijian	–	–	–	–	–	–	–	–	–
All other Pacific Islander	–	–	–	–	2	–	–	2	1
Other race	51	17	–	7	210	–	3	11	178
HISPANIC ORIGIN OF HOUSEHOLDER									
Occupied housing units	**33 097**	**19 685**	**4 056**	**8 483**	**91 208**	**8 156**	**11 521**	**27 761**	**136 899**
Hispanic origin (of any race)	193	76	17	38	905	22	20	92	1 068
Mexican	55	38	7	10	330	9	12	44	255
Puerto Rican	27	7	–	8	189	2	–	10	102
Cuban	17	1	1	–	59	1	–	2	81
Other Hispanic	94	30	9	20	327	10	8	36	630
Not of Hispanic origin	32 904	19 609	4 039	8 445	90 303	8 134	11 501	27 669	135 831
RACE AND HISPANIC ORIGIN OF HOUSEHOLDER									
Occupied housing units	**33 097**	**19 685**	**4 056**	**8 483**	**91 208**	**8 156**	**11 521**	**27 761**	**136 899**
White	25 465	17 484	1 323	1 345	73 829	4 359	11 193	27 264	96 804
Hispanic origin	126	50	2	9	587	9	15	81	753
Not of Hispanic origin	25 339	17 434	1 321	1 336	73 242	4 350	11 178	27 183	96 051
Black	6 986	2 088	2 732	7 093	15 502	3 788	297	376	38 408
Hispanic origin	14	6	15	17	81	12	1	–	130
Not of Hispanic origin	6 972	2 082	2 717	7 076	15 421	3 776	296	376	38 278
American Indian, Eskimo, or Aleut	56	51	1	9	437	6	17	84	616
Hispanic origin	2	2	–	1	8	1	–	1	10
Not of Hispanic origin	54	49	1	8	429	5	17	83	606
Asian or Pacific Islander	539	45	–	29	1 230	3	11	26	893
Hispanic origin	7	1	–	5	34	–	1	–	25
Not of Hispanic origin	532	44	–	24	1 196	3	10	26	868
Other race	51	17	–	7	210	–	3	11	178
Hispanic origin	44	17	–	6	195	–	3	10	150
Not of Hispanic origin	7	–	–	1	15	–	–	1	28
PERCENT DISTRIBUTION BY RACE OF HOUSEHOLDER									
Occupied housing units	**100.0**	**100.0**	**100.0**	**100.0**	**100.0**	**100.0**	**100.0**	**100.0**	**100.0**
White	76.9	88.8	32.6	15.9	80.9	53.4	97.2	98.2	70.7
Black	21.1	10.6	67.4	83.6	17.0	46.4	2.6	1.4	28.1
American Indian, Eskimo, or Aleut	.2	.3	–	.1	.5	.1	.1	.3	.4
American Indian	.2	.3	–	.1	.5	.1	.1	.3	.4
Asian or Pacific Islander	1.6	.2	–	.3	1.3	–	.1	.1	.7
Asian	1.6	.2	–	.3	1.3	–	.1	.1	.6
Pacific Islander	–	–	–	–	–	–	–	–	–
Other race	.2	.1	–	.1	.2	–	–	–	.1
PERCENT DISTRIBUTION BY HISPANIC ORIGIN OF HOUSEHOLDER									
Occupied housing units	**100.0**	**100.0**	**100.0**	**100.0**	**100.0**	**100.0**	**100.0**	**100.0**	**100.0**
Hispanic origin (of any race)	.6	.4	.4	.4	1.0	.3	.2	.3	.8
Mexican	.2	.2	.2	.1	.4	.1	.1	.2	.2
Puerto Rican	.1	–	–	.1	.2	–	–	–	.1
Cuban	.1	–	–	–	.1	–	–	–	.1
Other Hispanic	.3	.2	.2	.2	.4	.1	.1	.1	.5
Not of Hispanic origin	99.4	99.6	99.6	99.6	99.0	99.7	99.8	99.7	99.2
PERCENT OF HOUSEHOLDERS WHITE, NOT OF HISPANIC ORIGIN									
Occupied housing units	**100.0**	**100.0**	**100.0**	**100.0**	**100.0**	**100.0**	**100.0**	**100.0**	**100.0**
White	76.9	88.8	32.6	15.9	80.9	53.4	97.2	98.2	70.7
Not of Hispanic origin	76.6	88.6	32.6	15.7	80.3	53.3	97.0	97.9	70.2

TIPSII [UPF] GH101 CENSUS90 72583600 06/22/92 4:04 PM MACHINE: C DATA:CENSUS90*H1TIPSDA01. 06/16/92 15:25:44 TAPE: NONE FRAME: 12
TSF:CENSUS90*92. 06/16/92 15:28:20 UTF:CENSUS90*93. 06/16/92 15:28:20 META:CENSUS90*H1TABLES01. 06/16/92 15:41:11

Table 4. **Occupied Housing Units by Race and Hispanic Origin of Householder: 1990**—Con.

[For definitions of terms and meanings of symbols, see text]

County	Monroe County	Montgomery County	Morgan County	Perry County	Pickens County	Pike County	Randolph County	Russell County	St. Clair County
RACE OF HOUSEHOLDER									
Occupied housing units	**8 412**	**77 173**	**37 799**	**4 201**	**7 568**	**10 314**	**7 553**	**17 499**	**17 666**
White	5 458	48 431	34 157	1 703	4 753	6 923	6 033	11 123	16 338
Black	2 867	28 119	3 363	2 492	2 799	3 325	1 508	6 278	1 243
American Indian, Eskimo, or Aleut	74	137	121	3	7	43	7	30	52
American Indian	74	130	120	3	7	42	7	29	51
Eskimo	–	2	1	–	–	1	–	–	1
Aleut	–	5	–	–	–	–	–	1	–
Asian or Pacific Islander	12	369	107	1	9	19	3	37	13
Asian	11	361	105	1	8	19	3	30	10
Chinese	–	67	19	–	1	4	–	2	1
Filipino	1	37	10	1	1	2	1	3	2
Japanese	1	37	19	–	2	1	–	8	1
Asian Indian	6	79	39	–	4	5	1	5	5
Korean	–	37	6	–	–	6	1	7	–
Vietnamese	–	20	3	–	–	–	–	–	–
Cambodian	1	–	–	–	–	–	–	1	–
Hmong	–	–	–	–	–	–	–	–	–
Laotian	–	44	1	–	–	–	–	–	–
Thai	–	20	3	–	–	–	–	–	–
Other Asian	2	20	5	–	–	1	–	4	1
Bangladeshi	–	–	–	–	–	–	–	–	–
Burmese	–	–	–	–	–	–	–	–	–
Indonesian	–	1	–	–	–	–	–	–	–
Malayan	–	2	–	–	–	–	–	–	–
Okinawan	–	1	–	–	–	–	–	–	–
Pakistani	–	4	–	–	–	–	–	–	–
Sri Lankan	–	2	1	–	–	–	–	–	–
All other Asian	2	10	4	–	–	1	–	4	1
Pacific Islander	1	8	2	–	1	–	–	7	3
Hawaiian	–	7	1	–	–	–	–	–	1
Samoan	1	–	–	–	1	–	–	1	1
Guamanian	–	1	1	–	–	–	–	6	1
Other Pacific Islander	–	–	–	–	–	–	–	–	–
Tongan	–	–	–	–	–	–	–	–	–
Tahitian	–	–	–	–	–	–	–	–	–
Northern Mariana Islander	–	–	–	–	–	–	–	–	–
Palauan	–	–	–	–	–	–	–	–	–
Fijian	–	–	–	–	–	–	–	–	–
All other Pacific Islander	–	–	–	–	–	–	–	–	–
Other race	1	117	51	2	–	4	2	31	20
HISPANIC ORIGIN OF HOUSEHOLDER									
Occupied housing units	**8 412**	**77 173**	**37 799**	**4 201**	**7 568**	**10 314**	**7 553**	**17 499**	**17 666**
Hispanic origin (of any race)	29	489	170	9	14	32	17	101	52
Mexican	14	199	97	2	7	13	7	47	31
Puerto Rican	1	80	23	–	1	1	4	21	3
Cuban	2	28	8	–	–	4	–	4	1
Other Hispanic	12	182	42	7	6	14	6	29	17
Not of Hispanic origin	8 383	76 684	37 629	4 192	7 554	10 282	7 536	17 398	17 614
RACE AND HISPANIC ORIGIN OF HOUSEHOLDER									
Occupied housing units	**8 412**	**77 173**	**37 799**	**4 201**	**7 568**	**10 314**	**7 553**	**17 499**	**17 666**
White	5 458	48 431	34 157	1 703	4 753	6 923	6 033	11 123	16 338
Hispanic origin	23	290	113	1	9	16	8	48	30
Not of Hispanic origin	5 435	48 141	34 044	1 702	4 744	6 907	6 025	11 075	16 308
Black	2 867	28 119	3 363	2 492	2 799	3 325	1 508	6 278	1 243
Hispanic origin	5	76	11	6	5	12	7	19	4
Not of Hispanic origin	2 862	28 043	3 352	2 486	2 794	3 313	1 501	6 259	1 239
American Indian, Eskimo, or Aleut	74	137	121	3	7	43	7	30	52
Hispanic origin	–	4	–	–	–	–	–	3	–
Not of Hispanic origin	74	133	121	3	7	43	7	27	52
Asian or Pacific Islander	12	369	107	1	9	19	3	37	13
Hispanic origin	–	13	1	–	–	–	–	1	1
Not of Hispanic origin	12	356	106	1	9	19	3	36	12
Other race	1	117	51	2	–	4	2	31	20
Hispanic origin	1	106	45	2	–	4	2	30	17
Not of Hispanic origin	–	11	6	–	–	–	–	1	3
PERCENT DISTRIBUTION BY RACE OF HOUSEHOLDER									
Occupied housing units	**100.0**	**100.0**	**100.0**	**100.0**	**100.0**	**100.0**	**100.0**	**100.0**	**100.0**
White	64.9	62.8	90.4	40.5	62.8	67.1	79.9	63.6	92.5
Black	34.1	36.4	8.9	59.3	37.0	32.2	20.0	35.9	7.0
American Indian, Eskimo, or Aleut	.9	.2	.3	.1	.1	.4	.1	.2	.3
American Indian	.9	.2	.3	.1	.1	.4	.1	.2	.3
Asian or Pacific Islander	.1	.5	.3	–	.1	.2	–	.2	.1
Asian	.1	.5	.3	–	.1	.2	–	.2	.1
Pacific Islander	–	–	–	–	–	–	–	–	–
Other race	–	.2	.1	–	–	–	–	.2	.1
PERCENT DISTRIBUTION BY HISPANIC ORIGIN OF HOUSEHOLDER									
Occupied housing units	**100.0**	**100.0**	**100.0**	**100.0**	**100.0**	**100.0**	**100.0**	**100.0**	**100.0**
Hispanic origin (of any race)	.3	.6	.4	.2	.2	.3	.2	.6	.3
Mexican	.2	.3	.3	–	.1	.1	.1	.3	.2
Puerto Rican	–	.1	.1	–	–	–	.1	.1	–
Cuban	–	–	–	–	–	–	–	–	–
Other Hispanic	.1	.2	.1	.2	.1	.1	.1	.2	.1
Not of Hispanic origin	99.7	99.4	99.6	99.8	99.8	99.7	99.8	99.4	99.7
PERCENT OF HOUSEHOLDERS WHITE, NOT OF HISPANIC ORIGIN									
Occupied housing units	**100.0**	**100.0**	**100.0**	**100.0**	**100.0**	**100.0**	**100.0**	**100.0**	**100.0**
White	64.9	62.8	90.4	40.5	62.8	67.1	79.9	63.6	92.5
Not of Hispanic origin	64.6	62.4	90.1	40.5	62.7	67.0	79.8	63.3	92.3

TIPSII [UPF] GH101 CENSUS90 72583600 06/22/92 4:04 PM MACHINE: C DATA:CENSUS90*H1TIPSDA01. 06/16/92 15:25:44 TAPE: NONE FRAME: 13
TSF:CENSUS90*92. 06/16/92 15:28:20 UTF:CENSUS90*93. 06/16/92 15:28:20 META:CENSUS90*H1TABLES01. 06/16/92 15:41:11

Table 4. **Occupied Housing Units by Race and Hispanic Origin of Householder: 1990**—Con.

[For definitions of terms and meanings of symbols, see text]

County	Shelby County	Sumter County	Talladega County	Tallapoosa County	Tuscaloosa County	Walker County	Washington County	Wilcox County	Winston County
RACE OF HOUSEHOLDER									
Occupied housing units	**35 985**	**5 545**	**26 448**	**14 700**	**55 354**	**25 554**	**5 709**	**4 415**	**8 544**
White	33 370	1 871	19 470	11 341	42 004	23 979	4 005	1 703	8 504
Black	2 338	3 662	6 874	3 328	12 709	1 507	1 368	2 707	18
American Indian, Eskimo, or Aleut	84	1	67	15	90	38	331	3	14
American Indian	83	1	67	15	88	36	330	3	14
Eskimo	–	–	–	–	–	1	1	–	–
Aleut	1	–	–	–	2	1	–	–	–
Asian or Pacific Islander	170	9	27	9	478	22	–	2	6
Asian	167	9	24	8	475	19	–	1	5
Chinese	49	2	6	1	141	2	–	–	1
Filipino	8	–	1	1	20	1	–	–	–
Japanese	16	2	2	1	70	3	–	1	1
Asian Indian	49	1	10	2	120	1	–	–	1
Korean	18	–	2	1	63	4	–	–	–
Vietnamese	6	–	1	–	5	4	–	–	–
Cambodian	–	–	–	–	–	–	–	–	–
Hmong	–	–	–	–	–	–	–	–	–
Laotian	–	–	–	–	–	–	–	–	–
Thai	4	–	2	1	6	1	–	–	–
Other Asian	17	4	–	1	50	3	–	–	2
Bangladeshi	2	–	–	1	1	–	–	–	–
Burmese	1	–	–	–	–	–	–	–	–
Indonesian	3	–	–	–	5	–	–	–	–
Malayan	1	1	–	–	23	–	–	–	–
Okinawan	1	–	–	–	–	1	–	–	–
Pakistani	5	3	–	–	4	1	–	–	–
Sri Lankan	–	–	–	–	1	–	–	–	–
All other Asian	4	–	–	–	16	1	–	–	2
Pacific Islander	3	–	3	1	3	3	–	1	1
Hawaiian	1	–	1	–	3	3	–	–	–
Samoan	–	–	–	–	–	–	–	–	1
Guamanian	2	–	1	1	–	–	–	1	–
Other Pacific Islander	–	–	1	–	–	–	–	–	–
Tongan	–	–	–	–	–	–	–	–	–
Tahitian	–	–	–	–	–	–	–	–	–
Northern Mariana Islander	–	–	–	–	–	–	–	–	–
Palauan	–	–	–	–	–	–	–	–	–
Fijian	–	–	–	–	–	–	–	–	–
All other Pacific Islander	–	–	1	–	–	–	–	–	–
Other race	23	2	10	7	73	8	5	–	2
HISPANIC ORIGIN OF HOUSEHOLDER									
Occupied housing units	**35 985**	**5 545**	**26 448**	**14 700**	**55 354**	**25 554**	**5 709**	**4 415**	**8 544**
Hispanic origin (of any race)	146	21	48	22	290	54	15	14	25
Mexican	46	6	21	11	100	24	5	5	8
Puerto Rican	13	–	5	3	27	2	–	–	1
Cuban	25	4	1	–	26	2	–	–	–
Other Hispanic	62	11	21	8	137	26	10	9	16
Not of Hispanic origin	35 839	5 524	26 400	14 678	55 064	25 500	5 694	4 401	8 519
RACE AND HISPANIC ORIGIN OF HOUSEHOLDER									
Occupied housing units	**35 985**	**5 545**	**26 448**	**14 700**	**55 354**	**25 554**	**5 709**	**4 415**	**8 544**
White	33 370	1 871	19 470	11 341	42 004	23 979	4 005	1 703	8 504
Hispanic origin	118	4	27	9	177	43	8	7	22
Not of Hispanic origin	33 252	1 867	19 443	11 332	41 827	23 936	3 997	1 696	8 482
Black	2 338	3 662	6 874	3 328	12 709	1 507	1 368	2 707	18
Hispanic origin	4	15	12	9	34	2	3	6	–
Not of Hispanic origin	2 334	3 647	6 862	3 319	12 675	1 505	1 365	2 701	18
American Indian, Eskimo, or Aleut	84	1	67	15	90	38	331	3	14
Hispanic origin	1	–	–	–	4	–	1	–	–
Not of Hispanic origin	83	1	67	15	86	38	330	3	14
Asian or Pacific Islander	170	9	27	9	478	22	–	2	6
Hispanic origin	1	–	–	–	11	1	–	1	1
Not of Hispanic origin	169	9	27	9	467	21	–	1	5
Other race	23	2	10	7	73	8	5	–	2
Hispanic origin	22	2	9	4	64	8	3	–	2
Not of Hispanic origin	1	–	1	3	9	–	2	–	–
PERCENT DISTRIBUTION BY RACE OF HOUSEHOLDER									
Occupied housing units	**100.0**	**100.0**	**100.0**	**100.0**	**100.0**	**100.0**	**100.0**	**100.0**	**100.0**
White	92.7	33.7	73.6	77.1	75.9	93.8	70.2	38.6	99.5
Black	6.5	66.0	26.0	22.6	23.0	5.9	24.0	61.3	.2
American Indian, Eskimo, or Aleut	.2	–	.3	.1	.2	.1	5.8	.1	.2
American Indian	.2	–	.3	.1	.2	.1	5.8	.1	.2
Asian or Pacific Islander	.5	.2	.1	.1	.9	.1	–	–	.1
Asian	.5	.2	.1	.1	.9	.1	–	–	.1
Pacific Islander	–	–	–	–	–	–	–	–	–
Other race	.1	–	–	–	.1	–	.1	–	–
PERCENT DISTRIBUTION BY HISPANIC ORIGIN OF HOUSEHOLDER									
Occupied housing units	**100.0**	**100.0**	**100.0**	**100.0**	**100.0**	**100.0**	**100.0**	**100.0**	**100.0**
Hispanic origin (of any race)	.4	.4	.2	.1	.5	.2	.3	.3	.3
Mexican	.1	.1	.1	.1	.2	.1	.1	.1	.1
Puerto Rican	–	–	–	–	–	–	–	–	–
Cuban	.1	.1	–	–	–	–	–	–	–
Other Hispanic	.2	.2	.1	.1	.2	.1	.2	.2	.2
Not of Hispanic origin	99.6	99.6	99.8	99.9	99.5	99.8	99.7	99.7	99.7
PERCENT OF HOUSEHOLDERS WHITE, NOT OF HISPANIC ORIGIN									
Occupied housing units	**100.0**	**100.0**	**100.0**	**100.0**	**100.0**	**100.0**	**100.0**	**100.0**	**100.0**
White	92.7	33.7	73.6	77.1	75.9	93.8	70.2	38.6	99.5
Not of Hispanic origin	92.4	33.7	73.5	77.1	75.6	93.7	70.0	38.4	99.3

TIPSII [UPF] GH101 CENSUS90 72583600 06/22/92 4:04 PM MACHINE: C DATA:CENSUS90*H1TIPSDA01. 06/16/92 15:25:44 TAPE: NONE FRAME: 14
TSF:CENSUS90*92. 06/16/92 15:28:20 UTF:CENSUS90*93. 06/16/92 15:28:20 META:CENSUS90*H1TABLES01. 06/16/92 15:41:11

Table 5. **Occupied Housing Units by Race and Hispanic Origin of Householder: 1990**

[For definitions of terms and meanings of symbols, see text]

Place and [In Selected States] County Subdivision [1,000 or More Persons]	Abbeville city	Adamsville city	Alabaster city	Albertville city	Alexander City city	Aliceville city	Andalusia city	Anniston city	Arab city	Ardmore town
RACE OF HOUSEHOLDER										
Occupied housing units	**1 214**	**1 484**	**4 921**	**5 838**	**5 745**	**1 200**	**3 812**	**10 807**	**2 592**	**439**
White	805	1 286	4 415	5 748	4 356	629	3 055	6 607	2 584	432
Black	404	195	481	70	1 375	565	738	4 108	–	6
American Indian, Eskimo, or Aleut	2	2	11	13	6	–	7	22	5	1
American Indian	2	2	11	13	6	–	7	22	5	1
Eskimo	–	–	–	–	–	–	–	–	–	–
Aleut	–	–	–	–	–	–	–	–	–	–
Asian or Pacific Islander	1	–	14	7	8	6	2	42	1	–
Asian	1	–	13	6	8	6	2	40	1	–
Chinese	–	–	1	5	1	1	1	8	–	–
Filipino	–	–	–	–	1	1	–	1	–	–
Japanese	–	–	3	–	1	2	–	–	–	–
Asian Indian	–	–	3	1	2	2	1	6	1	–
Korean	1	–	2	–	1	–	–	17	–	–
Vietnamese	–	–	1	–	–	–	–	2	–	–
Cambodian	–	–	–	–	–	–	–	1	–	–
Hmong	–	–	–	–	–	–	–	–	–	–
Laotian	–	–	–	–	–	–	–	–	–	–
Thai	–	–	–	–	1	–	–	2	–	–
Other Asian	–	–	3	–	1	–	–	3	–	–
Bangladeshi	–	–	1	–	1	–	–	–	–	–
Burmese	–	–	–	–	–	–	–	–	–	–
Indonesian	–	–	–	–	–	–	–	–	–	–
Malayan	–	–	–	–	–	–	–	–	–	–
Okinawan	–	–	–	–	–	–	–	–	–	–
Pakistani	–	–	1	–	–	–	–	1	–	–
Sri Lankan	–	–	–	–	–	–	–	–	–	–
All other Asian	–	–	1	–	–	–	–	2	–	–
Pacific Islander	–	–	1	1	–	–	–	2	–	–
Hawaiian	–	–	1	1	–	–	–	–	–	–
Samoan	–	–	–	–	–	–	–	–	–	–
Guamanian	–	–	–	–	–	–	–	1	–	–
Other Pacific Islander	–	–	–	–	–	–	–	1	–	–
Tongan	–	–	–	–	–	–	–	–	–	–
Tahitian	–	–	–	–	–	–	–	–	–	–
Northern Mariana Islander	–	–	–	–	–	–	–	–	–	–
Palauan	–	–	–	–	–	–	–	1	–	–
Fijian	–	–	–	–	–	–	–	–	–	–
All other Pacific Islander	–	–	–	–	–	–	–	–	–	–
Other race	2	1	–	–	–	–	10	28	2	–
HISPANIC ORIGIN OF HOUSEHOLDER										
Occupied housing units	**1 214**	**1 484**	**4 921**	**5 838**	**5 745**	**1 200**	**3 812**	**10 807**	**2 592**	**439**
Hispanic origin (of any race)	3	7	18	29	5	1	19	66	9	3
Mexican	1	1	4	22	1	–	8	31	3	1
Puerto Rican	1	2	3	3	–	–	–	19	–	–
Cuban	–	1	1	–	–	–	2	1	1	–
Other Hispanic	1	3	10	4	4	1	9	15	5	2
Not of Hispanic origin	1 211	1 477	4 903	5 809	5 740	1 199	3 793	10 741	2 583	436
RACE AND HISPANIC ORIGIN OF HOUSEHOLDER										
Occupied housing units	**1 214**	**1 484**	**4 921**	**5 838**	**5 745**	**1 200**	**3 812**	**10 807**	**2 592**	**439**
White	805	1 286	4 415	5 748	4 356	629	3 055	6 607	2 584	432
Hispanic origin	–	6	18	28	2	–	8	30	7	3
Not of Hispanic origin	805	1 280	4 397	5 720	4 354	629	3 047	6 577	2 577	429
Black	404	195	481	70	1 375	565	738	4 108	–	6
Hispanic origin	1	–	–	–	3	1	1	7	–	–
Not of Hispanic origin	403	195	481	70	1 372	564	737	4 101	–	6
American Indian, Eskimo, or Aleut	2	2	11	13	6	–	7	22	5	1
Hispanic origin	–	–	–	1	–	–	–	–	–	–
Not of Hispanic origin	2	2	11	12	6	–	7	22	5	1
Asian or Pacific Islander	1	–	14	7	8	6	2	42	1	–
Hispanic origin	–	–	–	–	–	–	–	1	–	–
Not of Hispanic origin	1	–	14	7	8	6	2	41	1	–
Other race	2	1	–	–	–	–	10	28	2	–
Hispanic origin	2	1	–	–	–	–	10	28	2	–
Not of Hispanic origin	–	–	–	–	–	–	–	–	–	–
PERCENT DISTRIBUTION BY RACE OF HOUSEHOLDER										
Occupied housing units	**100.0**	**100.0**	**100.0**	**100.0**	**100.0**	**100.0**	**100.0**	**100.0**	**100.0**	**100.0**
White	66.3	86.7	89.7	98.5	75.8	52.4	80.1	61.1	99.7	98.4
Black	33.3	13.1	9.8	1.2	23.9	47.1	19.4	38.0	–	1.4
American Indian, Eskimo, or Aleut	.2	.1	.2	.2	.1	–	.2	.2	.2	.2
American Indian	.2	.1	.2	.2	.1	–	.2	.2	.2	.2
Asian or Pacific Islander	.1	–	.3	.1	.1	.5	.1	.4	–	–
Asian	.1	–	.3	.1	.1	.5	.1	.4	–	–
Pacific Islander	–	–	–	–	–	–	–	–	–	–
Other race	.2	.1	–	–	–	–	.3	.3	.1	–
PERCENT DISTRIBUTION BY HISPANIC ORIGIN OF HOUSEHOLDER										
Occupied housing units	**100.0**	**100.0**	**100.0**	**100.0**	**100.0**	**100.0**	**100.0**	**100.0**	**100.0**	**100.0**
Hispanic origin (of any race)	.2	.5	.4	.5	.1	.1	.5	.6	.3	.7
Mexican	.1	.1	.1	.4	–	–	.2	.3	.1	.2
Puerto Rican	.1	.1	.1	.1	–	–	–	.2	–	–
Cuban	–	.1	–	–	–	–	.1	–	–	–
Other Hispanic	.1	.2	.2	.1	.1	.1	.2	.1	.2	.5
Not of Hispanic origin	99.8	99.5	99.6	99.5	99.9	99.9	99.5	99.4	99.7	99.3
PERCENT OF HOUSEHOLDERS WHITE, NOT OF HISPANIC ORIGIN										
Occupied housing units	**100.0**	**100.0**	**100.0**	**100.0**	**100.0**	**100.0**	**100.0**	**100.0**	**100.0**	**100.0**
White	66.3	86.7	89.7	98.5	75.8	52.4	80.1	61.1	99.7	98.4
Not of Hispanic origin	66.3	86.3	89.4	98.0	75.8	52.4	79.9	60.9	99.4	97.7

TIPSII [UPF] GH101 CENSUS90 72583600 06/22/92 4:04 PM MACHINE: C DATA:CENSUS90*H1TIPSDA01. 06/16/92 15:25:44 TAPE: NONE FRAME: 15
TSF:CENSUS90*92. 06/16/92 15:28:20 UTF:CENSUS90*93. 06/16/92 15:28:20 META:CENSUS90*H1TABLES01. 06/16/92 15:41:11

Table 5. **Occupied Housing Units by Race and Hispanic Origin of Householder: 1990**—Con.

[For definitions of terms and meanings of symbols, see text]

Place and [In Selected States] County Subdivision [1,000 or More Persons]	Ashford city	Ashland town	Ashville town	Athens city	Atmore city	Attalla city	Auburn city	Bay Minette city	Bayou La Batre city	Berry town
RACE OF HOUSEHOLDER										
Occupied housing units	**729**	**837**	**511**	**6 662**	**3 093**	**2 567**	**13 444**	**2 471**	**771**	**488**
White	522	659	387	5 581	1 888	2 192	10 930	1 881	573	440
Black	202	175	123	1 021	1 113	368	2 029	566	73	47
American Indian, Eskimo, or Aleut	5	1	–	18	88	6	21	16	2	1
American Indian	5	1	–	18	88	6	18	16	2	1
Eskimo	–	–	–	–	–	–	1	–	–	–
Aleut	–	–	–	–	–	–	2	–	–	–
Asian or Pacific Islander	–	2	1	37	4	–	429	7	122	–
Asian	–	1	1	35	4	–	427	7	122	–
Chinese	–	–	–	5	–	–	202	–	–	–
Filipino	–	–	1	5	1	–	18	–	–	–
Japanese	–	–	–	2	–	–	18	1	1	–
Asian Indian	–	1	–	19	–	–	116	4	2	–
Korean	–	–	–	2	1	–	22	–	–	–
Vietnamese	–	–	–	1	1	–	21	2	84	–
Cambodian	–	–	–	–	–	–	–	–	23	–
Hmong	–	–	–	–	–	–	–	–	–	–
Laotian	–	–	–	–	–	–	7	–	6	–
Thai	–	–	–	–	–	–	8	–	–	–
Other Asian	–	–	–	1	1	–	15	–	6	–
Bangladeshi	–	–	–	–	–	–	1	–	–	–
Burmese	–	–	–	–	–	–	–	–	–	–
Indonesian	–	–	–	–	–	–	4	–	–	–
Malayan	–	–	–	–	–	–	1	–	–	–
Okinawan	–	–	–	–	–	–	–	–	–	–
Pakistani	–	–	–	–	–	–	2	–	–	–
Sri Lankan	–	–	–	–	–	–	2	–	–	–
All other Asian	–	–	–	1	1	–	5	–	6	–
Pacific Islander	–	1	–	2	–	–	2	–	–	–
Hawaiian	–	1	–	–	–	–	1	–	–	–
Samoan	–	–	–	–	–	–	–	–	–	–
Guamanian	–	–	–	2	–	–	1	–	–	–
Other Pacific Islander	–	–	–	–	–	–	–	–	–	–
Tongan	–	–	–	–	–	–	–	–	–	–
Tahitian	–	–	–	–	–	–	–	–	–	–
Northern Mariana Islander	–	–	–	–	–	–	–	–	–	–
Palauan	–	–	–	–	–	–	–	–	–	–
Fijian	–	–	–	–	–	–	–	–	–	–
All other Pacific Islander	–	–	–	–	–	–	–	–	–	–
Other race	–	–	–	5	–	1	35	1	1	–
HISPANIC ORIGIN OF HOUSEHOLDER										
Occupied housing units	**729**	**837**	**511**	**6 662**	**3 093**	**2 567**	**13 444**	**2 471**	**771**	**488**
Hispanic origin (of any race)	3	–	2	24	6	6	115	15	21	1
Mexican	–	–	–	10	3	5	24	4	4	1
Puerto Rican	–	–	1	1	1	–	12	–	–	–
Cuban	–	–	–	1	–	–	14	–	2	–
Other Hispanic	3	–	1	12	2	1	65	11	15	–
Not of Hispanic origin	726	837	509	6 638	3 087	2 561	13 329	2 456	750	487
RACE AND HISPANIC ORIGIN OF HOUSEHOLDER										
Occupied housing units	**729**	**837**	**511**	**6 662**	**3 093**	**2 567**	**13 444**	**2 471**	**771**	**488**
White	522	659	387	5 581	1 888	2 192	10 930	1 881	573	440
Hispanic origin	–	–	–	13	3	4	75	14	17	1
Not of Hispanic origin	522	659	387	5 568	1 885	2 188	10 855	1 867	556	439
Black	202	175	123	1 021	1 113	368	2 029	566	73	47
Hispanic origin	3	–	1	4	2	–	4	–	1	–
Not of Hispanic origin	199	175	122	1 017	1 111	368	2 025	566	72	47
American Indian, Eskimo, or Aleut	5	1	–	18	88	6	21	16	2	1
Hispanic origin	–	–	–	1	1	1	1	–	–	–
Not of Hispanic origin	5	1	–	17	87	5	20	16	2	1
Asian or Pacific Islander	–	2	1	37	4	–	429	7	122	–
Hispanic origin	–	–	1	1	–	–	6	–	2	–
Not of Hispanic origin	–	2	–	36	4	–	423	7	120	–
Other race	–	–	–	5	–	1	35	1	1	–
Hispanic origin	–	–	–	5	–	1	29	1	1	–
Not of Hispanic origin	–	–	–	–	–	–	6	–	–	–
PERCENT DISTRIBUTION BY RACE OF HOUSEHOLDER										
Occupied housing units	**100.0**	**100.0**	**100.0**	**100.0**	**100.0**	**100.0**	**100.0**	**100.0**	**100.0**	**100.0**
White	71.6	78.7	75.7	83.8	61.0	85.4	81.3	76.1	74.3	90.2
Black	27.7	20.9	24.1	15.3	36.0	14.3	15.1	22.9	9.5	9.6
American Indian, Eskimo, or Aleut	.7	.1	–	.3	2.8	.2	.2	.6	.3	.2
American Indian	.7	.1	–	.3	2.8	.2	.1	.6	.3	.2
Asian or Pacific Islander	–	.2	.2	.6	.1	–	3.2	.3	15.8	–
Asian	–	.1	.2	.5	.1	–	3.2	.3	15.8	–
Pacific Islander	–	.1	–	–	–	–	–	–	–	–
Other race	–	–	–	.1	–	–	.3	–	.1	–
PERCENT DISTRIBUTION BY HISPANIC ORIGIN OF HOUSEHOLDER										
Occupied housing units	**100.0**	**100.0**	**100.0**	**100.0**	**100.0**	**100.0**	**100.0**	**100.0**	**100.0**	**100.0**
Hispanic origin (of any race)	.4	–	.4	.4	.2	.2	.9	.6	2.7	.2
Mexican	–	–	–	.2	.1	.2	.2	.2	.5	.2
Puerto Rican	–	–	.2	–	–	–	.1	–	–	–
Cuban	–	–	–	–	–	–	.1	–	.3	–
Other Hispanic	.4	–	.2	.2	.1	–	.5	.4	1.9	–
Not of Hispanic origin	99.6	100.0	99.6	99.6	99.8	99.8	99.1	99.4	97.3	99.8
PERCENT OF HOUSEHOLDERS WHITE, NOT OF HISPANIC ORIGIN										
Occupied housing units	**100.0**	**100.0**	**100.0**	**100.0**	**100.0**	**100.0**	**100.0**	**100.0**	**100.0**	**100.0**
White	71.6	78.7	75.7	83.8	61.0	85.4	81.3	76.1	74.3	90.2
Not of Hispanic origin	71.6	78.7	75.7	83.6	60.9	85.2	80.7	75.6	72.1	90.0

TIPSII [UPF] GH101 CENSUS90 72583600 06/22/92 4:04 PM MACHINE: C DATA:CENSUS90*H1TIPSDA01. 06/16/92 15:25:44 TAPE: NONE FRAME: 16
TSF:CENSUS90*92. 06/16/92 15:28:20 UTF:CENSUS90*93. 06/16/92 15:28:20 META:CENSUS90*H1TABLES01. 06/16/92 15:41:11

Table 5. **Occupied Housing Units by Race and Hispanic Origin of Householder: 1990**—Con.

[For definitions of terms and meanings of symbols, see text]

Place and [In Selected States] County Subdivision [1,000 or More Persons]	Bessemer city	Birmingham city	Blountsville town	Blue Ridge CDP	Boaz city	Brantley town	Brent city	Brewton city	Bridgeport city	Brighton city
RACE OF HOUSEHOLDER										
Occupied housing units	**12 584**	**105 437**	**632**	**426**	**2 899**	**420**	**1 034**	**2 258**	**1 128**	**1 565**
White	5 906	45 107	625	416	2 872	285	679	1 418	1 015	269
Black	6 644	59 540	–	10	10	134	354	827	93	1 291
American Indian, Eskimo, or Aleut	19	148	2	–	10	1	–	5	18	2
American Indian	19	142	2	–	9	1	–	5	18	2
Eskimo	–	3	–	–	–	–	–	–	–	–
Aleut	–	3	–	–	1	–	–	–	–	–
Asian or Pacific Islander	7	561	1	–	5	–	–	5	2	1
Asian	7	553	1	–	5	–	–	4	2	1
Chinese	2	207	–	–	–	–	–	–	–	–
Filipino	–	26	–	–	–	–	–	–	–	–
Japanese	–	31	–	–	–	–	–	1	–	–
Asian Indian	–	124	–	–	2	–	–	1	2	1
Korean	2	48	–	–	1	–	–	1	–	–
Vietnamese	–	49	1	–	–	–	–	1	–	–
Cambodian	–	8	–	–	–	–	–	–	–	–
Hmong	–	–	–	–	–	–	–	–	–	–
Laotian	–	–	–	–	–	–	–	–	–	–
Thai	–	11	–	–	–	–	–	–	–	–
Other Asian	3	49	–	–	2	–	–	–	–	–
Bangladeshi	–	–	–	–	–	–	–	–	–	–
Burmese	–	–	–	–	–	–	–	–	–	–
Indonesian	–	–	–	–	–	–	–	–	–	–
Malayan	–	17	–	–	–	–	–	–	–	–
Okinawan	–	–	–	–	–	–	–	–	–	–
Pakistani	1	9	–	–	–	–	–	–	–	–
Sri Lankan	–	–	–	–	–	–	–	–	–	–
All other Asian	2	23	–	–	2	–	–	–	–	–
Pacific Islander	–	8	–	–	–	–	–	1	–	–
Hawaiian	–	2	–	–	–	–	–	1	–	–
Samoan	–	–	–	–	–	–	–	–	–	–
Guamanian	–	1	–	–	–	–	–	–	–	–
Other Pacific Islander	–	5	–	–	–	–	–	–	–	–
Tongan	–	–	–	–	–	–	–	–	–	–
Tahitian	–	–	–	–	–	–	–	–	–	–
Northern Mariana Islander	–	–	–	–	–	–	–	–	–	–
Palauan	–	–	–	–	–	–	–	–	–	–
Fijian	–	2	–	–	–	–	–	–	–	–
All other Pacific Islander	–	3	–	–	–	–	–	–	–	–
Other race	8	81	4	–	2	–	1	3	–	2
HISPANIC ORIGIN OF HOUSEHOLDER										
Occupied housing units	**12 584**	**105 437**	**632**	**426**	**2 899**	**420**	**1 034**	**2 258**	**1 128**	**1 565**
Hispanic origin (of any race)	36	393	7	1	5	–	2	8	–	2
Mexican	14	119	6	1	1	–	2	–	–	1
Puerto Rican	8	39	–	–	–	–	–	5	–	1
Cuban	2	33	–	–	–	–	–	–	–	–
Other Hispanic	12	202	1	–	4	–	–	3	–	–
Not of Hispanic origin	12 548	105 044	625	425	2 894	420	1 032	2 250	1 128	1 563
RACE AND HISPANIC ORIGIN OF HOUSEHOLDER										
Occupied housing units	**12 584**	**105 437**	**632**	**426**	**2 899**	**420**	**1 034**	**2 258**	**1 128**	**1 565**
White	5 906	45 107	625	416	2 872	285	679	1 418	1 015	269
Hispanic origin	18	224	3	1	4	–	1	5	–	–
Not of Hispanic origin	5 888	44 883	622	415	2 868	285	678	1 413	1 015	269
Black	6 644	59 540	–	10	10	134	354	827	93	1 291
Hispanic origin	9	81	–	–	–	–	–	1	–	–
Not of Hispanic origin	6 635	59 459	–	10	10	134	354	826	93	1 291
American Indian, Eskimo, or Aleut	19	148	2	–	10	1	–	5	18	2
Hispanic origin	–	2	–	–	–	–	–	–	–	–
Not of Hispanic origin	19	146	2	–	10	1	–	5	18	2
Asian or Pacific Islander	7	561	1	–	5	–	–	5	2	1
Hispanic origin	1	18	–	–	–	–	–	–	–	–
Not of Hispanic origin	6	543	1	–	5	–	–	5	2	1
Other race	8	81	4	–	2	–	1	3	–	2
Hispanic origin	8	68	4	–	1	–	1	2	–	2
Not of Hispanic origin	–	13	–	–	1	–	–	1	–	–
PERCENT DISTRIBUTION BY RACE OF HOUSEHOLDER										
Occupied housing units	**100.0**	**100.0**	**100.0**	**100.0**	**100.0**	**100.0**	**100.0**	**100.0**	**100.0**	**100.0**
White	46.9	42.8	98.9	97.7	99.1	67.9	65.7	62.8	90.0	17.2
Black	52.8	56.5	–	2.3	.3	31.9	34.2	36.6	8.2	82.5
American Indian, Eskimo, or Aleut	.2	.1	.3	–	.3	.2	–	.2	1.6	.1
American Indian	.2	.1	.3	–	.3	.2	–	.2	1.6	.1
Asian or Pacific Islander	.1	.5	.2	–	.2	–	–	.2	.2	.1
Asian	.1	.5	.2	–	.2	–	–	.2	.2	.1
Pacific Islander	–	–	–	–	–	–	–	–	–	–
Other race	.1	.1	.6	–	.1	–	.1	.1	–	.1
PERCENT DISTRIBUTION BY HISPANIC ORIGIN OF HOUSEHOLDER										
Occupied housing units	**100.0**	**100.0**	**100.0**	**100.0**	**100.0**	**100.0**	**100.0**	**100.0**	**100.0**	**100.0**
Hispanic origin (of any race)	.3	.4	1.1	.2	.2	–	.2	.4	–	.1
Mexican	.1	.1	.9	.2	–	–	.2	–	–	.1
Puerto Rican	.1	–	–	–	–	–	–	.2	–	.1
Cuban	–	–	–	–	–	–	–	–	–	–
Other Hispanic	.1	.2	.2	–	.1	–	–	.1	–	–
Not of Hispanic origin	99.7	99.6	98.9	99.8	99.8	100.0	99.8	99.6	100.0	99.9
PERCENT OF HOUSEHOLDERS WHITE, NOT OF HISPANIC ORIGIN										
Occupied housing units	**100.0**	**100.0**	**100.0**	**100.0**	**100.0**	**100.0**	**100.0**	**100.0**	**100.0**	**100.0**
White	46.9	42.8	98.9	97.7	99.1	67.9	65.7	62.8	90.0	17.2
Not of Hispanic origin	46.8	42.6	98.4	97.4	98.9	67.9	65.6	62.6	90.0	17.2

TIPSII [UPF] GH101 CENSUS90 72583600 06/22/92 4:04 PM MACHINE: C DATA:CENSUS90*H1TIPSDA01. 06/16/92 15:25:44 TAPE: NONE FRAME: 17
TSF:CENSUS90*92. 06/16/92 15:28:20 UTF:CENSUS90*93. 06/16/92 15:28:20 META:CENSUS90*H1TABLES01. 06/16/92 15:41:11

Table 5. **Occupied Housing Units by Race and Hispanic Origin of Householder: 1990**—Con.

[For definitions of terms and meanings of symbols, see text]

Place and [In Selected States] County Subdivision [1,000 or More Persons]	Brookside town	Brundidge city	Butler city	Bynum CDP	Cahaba Heights CDP	Calera city	Camden town	Camp Hill town	Carbon Hill city	Carrollton town
RACE OF HOUSEHOLDER										
Occupied housing units	**502**	**1 013**	**739**	**674**	**2 106**	**834**	**877**	**542**	**857**	**427**
White	470	438	641	598	2 083	710	518	145	783	264
Black	32	569	97	70	13	113	359	394	72	161
American Indian, Eskimo, or Aleut	–	5	–	2	3	7	–	1	1	1
American Indian	–	5	–	2	3	7	–	1	1	1
Eskimo	–	–	–	–	–	–	–	–	–	–
Aleut	–	–	–	–	–	–	–	–	–	–
Asian or Pacific Islander	–	1	1	1	6	3	–	–	–	1
Asian	–	1	1	1	6	3	–	–	–	–
Chinese	–	–	–	–	–	–	–	–	–	–
Filipino	–	–	–	–	2	1	–	–	–	–
Japanese	–	–	–	–	–	–	–	–	–	–
Asian Indian	–	1	1	–	2	–	–	–	–	–
Korean	–	–	–	–	–	1	–	–	–	–
Vietnamese	–	–	–	1	1	–	–	–	–	–
Cambodian	–	–	–	–	–	–	–	–	–	–
Hmong	–	–	–	–	–	–	–	–	–	–
Laotian	–	–	–	–	–	–	–	–	–	–
Thai	–	–	–	–	–	–	–	–	–	–
Other Asian	–	–	–	–	1	1	–	–	–	–
Bangladeshi	–	–	–	–	–	–	–	–	–	–
Burmese	–	–	–	–	–	–	–	–	–	–
Indonesian	–	–	–	–	–	–	–	–	–	–
Malayan	–	–	–	–	–	–	–	–	–	–
Okinawan	–	–	–	–	–	1	–	–	–	–
Pakistani	–	–	–	–	1	–	–	–	–	–
Sri Lankan	–	–	–	–	–	–	–	–	–	–
All other Asian	–	–	–	–	–	–	–	–	–	–
Pacific Islander	–	–	–	–	–	–	–	–	–	1
Hawaiian	–	–	–	–	–	–	–	–	–	–
Samoan	–	–	–	–	–	–	–	–	–	1
Guamanian	–	–	–	–	–	–	–	–	–	–
Other Pacific Islander	–	–	–	–	–	–	–	–	–	–
Tongan	–	–	–	–	–	–	–	–	–	–
Tahitian	–	–	–	–	–	–	–	–	–	–
Northern Mariana Islander	–	–	–	–	–	–	–	–	–	–
Palauan	–	–	–	–	–	–	–	–	–	–
Fijian	–	–	–	–	–	–	–	–	–	–
All other Pacific Islander	–	–	–	–	–	–	–	–	–	–
Other race	–	–	–	3	1	1	–	2	1	–
HISPANIC ORIGIN OF HOUSEHOLDER										
Occupied housing units	**502**	**1 013**	**739**	**674**	**2 106**	**834**	**877**	**542**	**857**	**427**
Hispanic origin (of any race)	1	3	4	4	5	6	3	3	4	1
Mexican	–	3	2	3	2	3	–	2	3	1
Puerto Rican	1	–	–	1	–	–	–	1	1	–
Cuban	–	–	–	–	1	–	–	–	–	–
Other Hispanic	–	–	2	–	2	3	3	–	–	–
Not of Hispanic origin	501	1 010	735	670	2 101	828	874	539	853	426
RACE AND HISPANIC ORIGIN OF HOUSEHOLDER										
Occupied housing units	**502**	**1 013**	**739**	**674**	**2 106**	**834**	**877**	**542**	**857**	**427**
White	470	438	641	598	2 083	710	518	145	783	264
Hispanic origin	1	1	4	1	5	3	3	–	3	1
Not of Hispanic origin	469	437	637	597	2 078	707	515	145	780	263
Black	32	569	97	70	13	113	359	394	72	161
Hispanic origin	–	2	–	–	–	1	–	2	–	–
Not of Hispanic origin	32	567	97	70	13	112	359	392	72	161
American Indian, Eskimo, or Aleut	–	5	–	2	3	7	–	1	1	1
Hispanic origin	–	–	–	–	–	–	–	–	–	–
Not of Hispanic origin	–	5	–	2	3	7	–	1	1	1
Asian or Pacific Islander	–	1	1	1	6	3	–	–	–	1
Hispanic origin	–	–	–	–	–	1	–	–	–	–
Not of Hispanic origin	–	1	1	1	6	2	–	–	–	1
Other race	–	–	–	3	1	1	–	2	1	–
Hispanic origin	–	–	–	3	–	1	–	1	1	–
Not of Hispanic origin	–	–	–	–	1	–	–	1	–	–
PERCENT DISTRIBUTION BY RACE OF HOUSEHOLDER										
Occupied housing units	**100.0**	**100.0**	**100.0**	**100.0**	**100.0**	**100.0**	**100.0**	**100.0**	**100.0**	**100.0**
White	93.6	43.2	86.7	88.7	98.9	85.1	59.1	26.8	91.4	61.8
Black	6.4	56.2	13.1	10.4	.6	13.5	40.9	72.7	8.4	37.7
American Indian, Eskimo, or Aleut	–	.5	–	.3	.1	.8	–	.2	.1	.2
American Indian	–	.5	–	.3	.1	.8	–	.2	.1	.2
Asian or Pacific Islander	–	.1	.1	.1	.3	.4	–	–	–	.2
Asian	–	.1	.1	.1	.3	.4	–	–	–	–
Pacific Islander	–	–	–	–	–	–	–	–	–	.2
Other race	–	–	–	.4	–	.1	–	.4	.1	–
PERCENT DISTRIBUTION BY HISPANIC ORIGIN OF HOUSEHOLDER										
Occupied housing units	**100.0**	**100.0**	**100.0**	**100.0**	**100.0**	**100.0**	**100.0**	**100.0**	**100.0**	**100.0**
Hispanic origin (of any race)	.2	.3	.5	.6	.2	.7	.3	.6	.5	.2
Mexican	–	.3	.3	.4	.1	.4	–	.4	.4	.2
Puerto Rican	.2	–	–	.1	–	–	–	.2	.1	–
Cuban	–	–	–	–	–	–	–	–	–	–
Other Hispanic	–	–	.3	–	.1	.4	.3	–	–	–
Not of Hispanic origin	99.8	99.7	99.5	99.4	99.8	99.3	99.7	99.4	99.5	99.8
PERCENT OF HOUSEHOLDERS WHITE, NOT OF HISPANIC ORIGIN										
Occupied housing units	**100.0**	**100.0**	**100.0**	**100.0**	**100.0**	**100.0**	**100.0**	**100.0**	**100.0**	**100.0**
White	93.6	43.2	86.7	88.7	98.9	85.1	59.1	26.8	91.4	61.8
Not of Hispanic origin	93.4	43.1	86.2	88.6	98.7	84.8	58.7	26.8	91.0	61.6

TIPSII [UPF] GH101 CENSUS90 72583600 06/22/92 4:04 PM MACHINE: C DATA:CENSUS90*H1TIPSDA01. 06/16/92 15:25:44 TAPE: NONE FRAME: 18
TSF:CENSUS90*92. 06/16/92 15:28:20 UTF:CENSUS90*93. 06/16/92 15:28:20 META:CENSUS90*H1TABLES01. 06/16/92 15:41:11

Table 5. **Occupied Housing Units by Race and Hispanic Origin of Householder: 1990**—Con.

[For definitions of terms and meanings of symbols, see text]

Place and [In Selected States] County Subdivision [1,000 or More Persons]	Cedar Bluff town	Center Point CDP	Centre city	Centreville city	Chatom town	Chelsea CDP	Cherokee town	Chickasaw city	Childersburg city	Citronelle city
RACE OF HOUSEHOLDER										
Occupied housing units	**460**	**8 518**	**1 153**	**828**	**372**	**447**	**577**	**2 796**	**1 778**	**1 260**
White	390	8 150	1 050	664	279	442	470	2 767	1 391	1 038
Black	68	317	95	162	92	4	107	8	384	208
American Indian, Eskimo, or Aleut	–	17	4	–	1	1	–	14	–	13
American Indian	–	16	4	–	1	1	–	14	–	13
Eskimo	–	1	–	–	–	–	–	–	–	–
Aleut	–	–	–	–	–	–	–	–	–	–
Asian or Pacific Islander	1	24	1	2	–	–	–	5	3	–
Asian	1	21	1	2	–	–	–	5	2	–
Chinese	–	4	–	1	–	–	–	–	–	–
Filipino	1	4	–	–	–	–	–	–	–	–
Japanese	–	4	–	–	–	–	–	–	1	–
Asian Indian	–	2	–	1	–	–	–	1	1	–
Korean	–	1	1	–	–	–	–	1	–	–
Vietnamese	–	4	–	–	–	–	–	–	–	–
Cambodian	–	–	–	–	–	–	–	–	–	–
Hmong	–	–	–	–	–	–	–	–	–	–
Laotian	–	–	–	–	–	–	–	2	–	–
Thai	–	1	–	–	–	–	–	1	–	–
Other Asian	–	1	–	–	–	–	–	–	–	–
Bangladeshi	–	–	–	–	–	–	–	–	–	–
Burmese	–	–	–	–	–	–	–	–	–	–
Indonesian	–	–	–	–	–	–	–	–	–	–
Malayan	–	–	–	–	–	–	–	–	–	–
Okinawan	–	–	–	–	–	–	–	–	–	–
Pakistani	–	–	–	–	–	–	–	–	–	–
Sri Lankan	–	–	–	–	–	–	–	–	–	–
All other Asian	–	1	–	–	–	–	–	–	–	–
Pacific Islander	–	3	–	–	–	–	–	–	1	–
Hawaiian	–	3	–	–	–	–	–	–	–	–
Samoan	–	–	–	–	–	–	–	–	–	–
Guamanian	–	–	–	–	–	–	–	–	1	–
Other Pacific Islander	–	–	–	–	–	–	–	–	–	–
Tongan	–	–	–	–	–	–	–	–	–	–
Tahitian	–	–	–	–	–	–	–	–	–	–
Northern Mariana Islander	–	–	–	–	–	–	–	–	–	–
Palauan	–	–	–	–	–	–	–	–	–	–
Fijian	–	–	–	–	–	–	–	–	–	–
All other Pacific Islander	–	–	–	–	–	–	–	–	–	–
Other race	1	10	3	–	–	–	–	2	–	1
HISPANIC ORIGIN OF HOUSEHOLDER										
Occupied housing units	**460**	**8 518**	**1 153**	**828**	**372**	**447**	**577**	**2 796**	**1 778**	**1 260**
Hispanic origin (of any race)	3	39	7	3	–	2	1	17	3	2
Mexican	2	17	5	–	–	–	–	5	1	2
Puerto Rican	–	3	–	1	–	–	–	1	–	–
Cuban	–	3	–	–	–	1	–	–	–	–
Other Hispanic	1	16	2	2	–	1	1	11	2	–
Not of Hispanic origin	457	8 479	1 146	825	372	445	576	2 779	1 775	1 258
RACE AND HISPANIC ORIGIN OF HOUSEHOLDER										
Occupied housing units	**460**	**8 518**	**1 153**	**828**	**372**	**447**	**577**	**2 796**	**1 778**	**1 260**
White	390	8 150	1 050	664	279	442	470	2 767	1 391	1 038
Hispanic origin	2	28	4	1	–	2	1	14	2	1
Not of Hispanic origin	388	8 122	1 046	663	279	440	469	2 753	1 389	1 037
Black	68	317	95	162	92	4	107	8	384	208
Hispanic origin	–	2	–	2	–	–	–	–	1	–
Not of Hispanic origin	68	315	95	160	92	4	107	8	383	208
American Indian, Eskimo, or Aleut	–	17	4	–	1	1	–	14	–	13
Hispanic origin	–	–	–	–	–	–	–	1	–	–
Not of Hispanic origin	–	17	4	–	1	1	–	13	–	13
Asian or Pacific Islander	1	24	1	2	–	–	–	5	3	–
Hispanic origin	–	–	–	–	–	–	–	–	–	–
Not of Hispanic origin	1	24	1	2	–	–	–	5	3	–
Other race	1	10	3	–	–	–	–	2	–	1
Hispanic origin	1	9	3	–	–	–	–	2	–	1
Not of Hispanic origin	–	1	–	–	–	–	–	–	–	–
PERCENT DISTRIBUTION BY RACE OF HOUSEHOLDER										
Occupied housing units	**100.0**	**100.0**	**100.0**	**100.0**	**100.0**	**100.0**	**100.0**	**100.0**	**100.0**	**100.0**
White	84.8	95.7	91.1	80.2	75.0	98.9	81.5	99.0	78.2	82.4
Black	14.8	3.7	8.2	19.6	24.7	.9	18.5	.3	21.6	16.5
American Indian, Eskimo, or Aleut	–	.2	.3	–	.3	.2	–	.5	–	1.0
American Indian	–	.2	.3	–	.3	.2	–	.5	–	1.0
Asian or Pacific Islander	.2	.3	.1	.2	–	–	–	.2	.2	–
Asian	.2	.2	.1	.2	–	–	–	.2	.1	–
Pacific Islander	–	–	–	–	–	–	–	–	.1	–
Other race	.2	.1	.3	–	–	–	–	.1	–	.1
PERCENT DISTRIBUTION BY HISPANIC ORIGIN OF HOUSEHOLDER										
Occupied housing units	**100.0**	**100.0**	**100.0**	**100.0**	**100.0**	**100.0**	**100.0**	**100.0**	**100.0**	**100.0**
Hispanic origin (of any race)	.7	.5	.6	.4	–	.4	.2	.6	.2	.2
Mexican	.4	.2	.4	–	–	–	–	.2	.1	.2
Puerto Rican	–	–	–	.1	–	–	–	–	–	–
Cuban	–	–	–	–	–	.2	–	–	–	–
Other Hispanic	.2	.2	.2	.2	–	.2	.2	.4	.1	–
Not of Hispanic origin	99.3	99.5	99.4	99.6	100.0	99.6	99.8	99.4	99.8	99.8
PERCENT OF HOUSEHOLDERS WHITE, NOT OF HISPANIC ORIGIN										
Occupied housing units	**100.0**	**100.0**	**100.0**	**100.0**	**100.0**	**100.0**	**100.0**	**100.0**	**100.0**	**100.0**
White	84.8	95.7	91.1	80.2	75.0	98.9	81.5	99.0	78.2	82.4
Not of Hispanic origin	84.3	95.4	90.7	80.1	75.0	98.4	81.3	98.5	78.1	82.3

TIPSII [UPF] GH101 CENSUS90 72583600 06/22/92 4:04 PM MACHINE: C DATA:CENSUS90*H1TIPSDA01. 06/16/92 15:25:44 TAPE: NONE FRAME: 19
TSF:CENSUS90*92. 06/16/92 15:28:20 UTF:CENSUS90*93. 06/16/92 15:28:20 META:CENSUS90*H1TABLES01. 06/16/92 15:41:11

Table 5. **Occupied Housing Units by Race and Hispanic Origin of Householder: 1990**—Con.

[For definitions of terms and meanings of symbols, see text]

Place and [In Selected States] County Subdivision [1,000 or More Persons]	Clanton city	Clayton town	Clio town	Collinsville town	Columbiana city	Cordova city	Cottonwood town	Cowarts town	Creola city	Crossville town
RACE OF HOUSEHOLDER										
Occupied housing units	**3 022**	**587**	**449**	**507**	**1 068**	**1 051**	**510**	**508**	**662**	**488**
White	2 552	272	230	396	886	928	389	471	571	482
Black	461	315	218	105	180	122	119	32	83	–
American Indian, Eskimo, or Aleut	4	–	1	4	–	1	1	4	8	5
American Indian	4	–	1	4	–	1	1	4	8	5
Eskimo	–	–	–	–	–	–	–	–	–	–
Aleut	–	–	–	–	–	–	–	–	–	–
Asian or Pacific Islander	3	–	–	–	1	–	1	–	–	1
Asian	3	–	–	–	1	–	1	–	–	1
Chinese	–	–	–	–	–	–	–	–	–	–
Filipino	–	–	–	–	–	–	–	–	–	–
Japanese	1	–	–	–	–	–	1	–	–	–
Asian Indian	1	–	–	–	–	–	–	–	–	–
Korean	1	–	–	–	–	–	–	–	–	1
Vietnamese	–	–	–	–	1	–	–	–	–	–
Cambodian	–	–	–	–	–	–	–	–	–	–
Hmong	–	–	–	–	–	–	–	–	–	–
Laotian	–	–	–	–	–	–	–	–	–	–
Thai	–	–	–	–	–	–	–	–	–	–
Other Asian	–	–	–	–	–	–	–	–	–	–
Bangladeshi	–	–	–	–	–	–	–	–	–	–
Burmese	–	–	–	–	–	–	–	–	–	–
Indonesian	–	–	–	–	–	–	–	–	–	–
Malayan	–	–	–	–	–	–	–	–	–	–
Okinawan	–	–	–	–	–	–	–	–	–	–
Pakistani	–	–	–	–	–	–	–	–	–	–
Sri Lankan	–	–	–	–	–	–	–	–	–	–
All other Asian	–	–	–	–	–	–	–	–	–	–
Pacific Islander	–	–	–	–	–	–	–	–	–	–
Hawaiian	–	–	–	–	–	–	–	–	–	–
Samoan	–	–	–	–	–	–	–	–	–	–
Guamanian	–	–	–	–	–	–	–	–	–	–
Other Pacific Islander	–	–	–	–	–	–	–	–	–	–
Tongan	–	–	–	–	–	–	–	–	–	–
Tahitian	–	–	–	–	–	–	–	–	–	–
Northern Mariana Islander	–	–	–	–	–	–	–	–	–	–
Palauan	–	–	–	–	–	–	–	–	–	–
Fijian	–	–	–	–	–	–	–	–	–	–
All other Pacific Islander	–	–	–	–	–	–	–	–	–	–
Other race	2	–	–	2	1	–	–	1	–	–
HISPANIC ORIGIN OF HOUSEHOLDER										
Occupied housing units	**3 022**	**587**	**449**	**507**	**1 068**	**1 051**	**510**	**508**	**662**	**488**
Hispanic origin (of any race)	5	1	2	2	2	1	–	1	1	2
Mexican	3	–	1	2	1	–	–	–	–	2
Puerto Rican	–	–	–	–	–	–	–	–	–	–
Cuban	–	–	–	–	1	–	–	–	–	–
Other Hispanic	2	1	1	–	–	1	–	1	1	–
Not of Hispanic origin	3 017	586	447	505	1 066	1 050	510	507	661	486
RACE AND HISPANIC ORIGIN OF HOUSEHOLDER										
Occupied housing units	**3 022**	**587**	**449**	**507**	**1 068**	**1 051**	**510**	**508**	**662**	**488**
White	2 552	272	230	396	886	928	389	471	571	482
Hispanic origin	3	–	2	–	1	1	–	–	1	2
Not of Hispanic origin	2 549	272	228	396	885	927	389	471	570	480
Black	461	315	218	105	180	122	119	32	83	–
Hispanic origin	–	1	–	–	–	–	–	–	–	–
Not of Hispanic origin	461	314	218	105	180	122	119	32	83	–
American Indian, Eskimo, or Aleut	4	–	1	4	–	1	1	4	8	5
Hispanic origin	–	–	–	–	–	–	–	–	–	–
Not of Hispanic origin	4	–	1	4	–	1	1	4	8	5
Asian or Pacific Islander	3	–	–	–	1	–	1	–	–	1
Hispanic origin	–	–	–	–	–	–	–	–	–	–
Not of Hispanic origin	3	–	–	–	1	–	1	–	–	1
Other race	2	–	–	2	1	–	–	1	–	–
Hispanic origin	2	–	–	2	1	–	–	1	–	–
Not of Hispanic origin	–	–	–	–	–	–	–	–	–	–
PERCENT DISTRIBUTION BY RACE OF HOUSEHOLDER										
Occupied housing units	**100.0**	**100.0**	**100.0**	**100.0**	**100.0**	**100.0**	**100.0**	**100.0**	**100.0**	**100.0**
White	84.4	46.3	51.2	78.1	83.0	88.3	76.3	92.7	86.3	98.8
Black	15.3	53.7	48.6	20.7	16.9	11.6	23.3	6.3	12.5	–
American Indian, Eskimo, or Aleut	.1	–	.2	.8	–	.1	.2	.8	1.2	1.0
American Indian	.1	–	.2	.8	–	.1	.2	.8	1.2	1.0
Asian or Pacific Islander	.1	–	–	–	.1	–	.2	–	–	.2
Asian	.1	–	–	–	.1	–	.2	–	–	.2
Pacific Islander	–	–	–	–	–	–	–	–	–	–
Other race	.1	–	–	.4	.1	–	–	.2	–	–
PERCENT DISTRIBUTION BY HISPANIC ORIGIN OF HOUSEHOLDER										
Occupied housing units	**100.0**	**100.0**	**100.0**	**100.0**	**100.0**	**100.0**	**100.0**	**100.0**	**100.0**	**100.0**
Hispanic origin (of any race)	.2	.2	.4	.4	.2	.1	–	.2	.2	.4
Mexican	.1	–	.2	.4	.1	–	–	–	–	.4
Puerto Rican	–	–	–	–	–	–	–	–	–	–
Cuban	–	–	–	–	.1	–	–	–	–	–
Other Hispanic	.1	.2	.2	–	–	.1	–	.2	.2	–
Not of Hispanic origin	99.8	99.8	99.6	99.6	99.8	99.9	100.0	99.8	99.8	99.6
PERCENT OF HOUSEHOLDERS WHITE, NOT OF HISPANIC ORIGIN										
Occupied housing units	**100.0**	**100.0**	**100.0**	**100.0**	**100.0**	**100.0**	**100.0**	**100.0**	**100.0**	**100.0**
White	84.4	46.3	51.2	78.1	83.0	88.3	76.3	92.7	86.3	98.8
Not of Hispanic origin	84.3	46.3	50.8	78.1	82.9	88.2	76.3	92.7	86.1	98.4

TIPSII [UPF] GH101 CENSUS90 72583600 06/22/92 4:04 PM MACHINE: C DATA:CENSUS90*H1TIPSDA01. 06/16/92 15:25:44 TAPE: NONE FRAME: 20
TSF:CENSUS90*92. 06/16/92 15:28:20 UTF:CENSUS90*93. 06/16/92 15:28:20 META:CENSUS90*H1TABLES01. 06/16/92 15:41:11

Table 5. **Occupied Housing Units by Race and Hispanic Origin of Householder: 1990**—Con.

[For definitions of terms and meanings of symbols, see text]

Place and [In Selected States] County Subdivision [1,000 or More Persons]	Cullman city	Dadeville city	Daleville city	Daphne city	Decatur city	Demopolis city	Dora city	Dothan city	Double Springs town	East Brewton city
RACE OF HOUSEHOLDER										
Occupied housing units	**5 620**	**1 135**	**2 079**	**4 411**	**19 134**	**2 747**	**815**	**20 685**	**422**	**1 034**
White	5 583	758	1 679	3 773	16 242	1 522	709	15 478	422	989
Black	6	375	310	605	2 711	1 221	102	5 026	–	37
American Indian, Eskimo, or Aleut	12	1	8	15	52	3	3	56	–	7
American Indian	12	1	6	14	52	3	3	56	–	7
Eskimo	–	–	2	1	–	–	–	–	–	–
Aleut	–	–	–	–	–	–	–	–	–	–
Asian or Pacific Islander	16	1	57	10	93	1	–	100	–	–
Asian	16	–	54	10	92	1	–	97	–	–
Chinese	3	–	5	5	18	–	–	11	–	–
Filipino	1	–	5	–	10	–	–	4	–	–
Japanese	1	–	11	–	18	–	–	30	–	–
Asian Indian	4	–	2	1	35	–	–	14	–	–
Korean	7	–	26	1	2	1	–	2	–	–
Vietnamese	–	–	3	1	3	–	–	34	–	–
Cambodian	–	–	–	–	–	–	–	–	–	–
Hmong	–	–	–	–	–	–	–	–	–	–
Laotian	–	–	1	–	1	–	–	–	–	–
Thai	–	–	–	1	3	–	–	–	–	–
Other Asian	–	–	1	1	2	–	–	2	–	–
Bangladeshi	–	–	–	–	–	–	–	–	–	–
Burmese	–	–	–	–	–	–	–	–	–	–
Indonesian	–	–	–	1	–	–	–	–	–	–
Malayan	–	–	–	–	–	–	–	1	–	–
Okinawan	–	–	–	–	–	–	–	–	–	–
Pakistani	–	–	1	–	–	–	–	1	–	–
Sri Lankan	–	–	–	–	1	–	–	–	–	–
All other Asian	–	–	–	–	1	–	–	–	–	–
Pacific Islander	–	1	3	–	1	–	–	3	–	–
Hawaiian	–	–	2	–	–	–	–	3	–	–
Samoan	–	–	–	–	–	–	–	–	–	–
Guamanian	–	1	1	–	1	–	–	–	–	–
Other Pacific Islander	–	–	–	–	–	–	–	–	–	–
Tongan	–	–	–	–	–	–	–	–	–	–
Tahitian	–	–	–	–	–	–	–	–	–	–
Northern Mariana Islander	–	–	–	–	–	–	–	–	–	–
Palauan	–	–	–	–	–	–	–	–	–	–
Fijian	–	–	–	–	–	–	–	–	–	–
All other Pacific Islander	–	–	–	–	–	–	–	–	–	–
Other race	3	–	25	8	36	–	1	25	–	1
HISPANIC ORIGIN OF HOUSEHOLDER										
Occupied housing units	**5 620**	**1 135**	**2 079**	**4 411**	**19 134**	**2 747**	**815**	**20 685**	**422**	**1 034**
Hispanic origin (of any race)	19	3	54	36	119	11	2	113	–	2
Mexican	6	3	25	9	72	4	–	34	–	–
Puerto Rican	4	–	12	3	15	–	1	17	–	–
Cuban	2	–	1	1	6	1	–	8	–	–
Other Hispanic	7	–	16	23	26	6	1	54	–	2
Not of Hispanic origin	5 601	1 132	2 025	4 375	19 015	2 736	813	20 572	422	1 032
RACE AND HISPANIC ORIGIN OF HOUSEHOLDER										
Occupied housing units	**5 620**	**1 135**	**2 079**	**4 411**	**19 134**	**2 747**	**815**	**20 685**	**422**	**1 034**
White	5 583	758	1 679	3 773	16 242	1 522	709	15 478	422	989
Hispanic origin	16	–	28	26	76	5	1	66	–	1
Not of Hispanic origin	5 567	758	1 651	3 747	16 166	1 517	708	15 412	422	988
Black	6	375	310	605	2 711	1 221	102	5 026	–	37
Hispanic origin	–	3	1	3	11	5	–	16	–	–
Not of Hispanic origin	6	372	309	602	2 700	1 216	102	5 010	–	37
American Indian, Eskimo, or Aleut	12	1	8	15	52	3	3	56	–	7
Hispanic origin	–	–	–	–	–	1	–	2	–	–
Not of Hispanic origin	12	1	8	15	52	2	3	54	–	7
Asian or Pacific Islander	16	1	57	10	93	1	–	100	–	–
Hispanic origin	–	–	–	–	1	–	–	5	–	–
Not of Hispanic origin	16	1	57	10	92	1	–	95	–	–
Other race	3	–	25	8	36	–	1	25	–	1
Hispanic origin	3	–	25	7	31	–	1	24	–	1
Not of Hispanic origin	–	–	–	1	5	–	–	1	–	–
PERCENT DISTRIBUTION BY RACE OF HOUSEHOLDER										
Occupied housing units	**100.0**	**100.0**	**100.0**	**100.0**	**100.0**	**100.0**	**100.0**	**100.0**	**100.0**	**100.0**
White	99.3	66.8	80.8	85.5	84.9	55.4	87.0	74.8	100.0	95.6
Black	.1	33.0	14.9	13.7	14.2	44.4	12.5	24.3	–	3.6
American Indian, Eskimo, or Aleut	.2	.1	.4	.3	.3	.1	.4	.3	–	.7
American Indian	.2	.1	.3	.3	.3	.1	.4	.3	–	.7
Asian or Pacific Islander	.3	.1	2.7	.2	.5	–	–	.5	–	–
Asian	.3	–	2.6	.2	.5	–	–	.5	–	–
Pacific Islander	–	.1	.1	–	–	–	–	–	–	–
Other race	.1	–	1.2	.2	.2	–	.1	.1	–	.1
PERCENT DISTRIBUTION BY HISPANIC ORIGIN OF HOUSEHOLDER										
Occupied housing units	**100.0**	**100.0**	**100.0**	**100.0**	**100.0**	**100.0**	**100.0**	**100.0**	**100.0**	**100.0**
Hispanic origin (of any race)	.3	.3	2.6	.8	.6	.4	.2	.5	–	.2
Mexican	.1	.3	1.2	.2	.4	.1	–	.2	–	–
Puerto Rican	.1	–	.6	.1	.1	–	.1	.1	–	–
Cuban	–	–	–	–	–	–	–	–	–	–
Other Hispanic	.1	–	.8	.5	.1	.2	.1	.3	–	.2
Not of Hispanic origin	99.7	99.7	97.4	99.2	99.4	99.6	99.8	99.5	100.0	99.8
PERCENT OF HOUSEHOLDERS WHITE, NOT OF HISPANIC ORIGIN										
Occupied housing units	**100.0**	**100.0**	**100.0**	**100.0**	**100.0**	**100.0**	**100.0**	**100.0**	**100.0**	**100.0**
White	99.3	66.8	80.8	85.5	84.9	55.4	87.0	74.8	100.0	95.6
Not of Hispanic origin	99.1	66.8	79.4	84.9	84.5	55.2	86.9	74.5	100.0	95.6

TIPSII [UPF] GH101 CENSUS90 72583600 06/22/92 4:04 PM MACHINE: C DATA:CENSUS90*H1TIPSDA01. 06/16/92 15:25:44 TAPE: NONE FRAME: 21
TSF:CENSUS90*92. 06/16/92 15:28:20 UTF:CENSUS90*93. 06/16/92 15:28:20 META:CENSUS90*H1TABLES01. 06/16/92 15:41:11

Table 5. **Occupied Housing Units by Race and Hispanic Origin of Householder: 1990**—Con.

[For definitions of terms and meanings of symbols, see text]

Place and [In Selected States] County Subdivision [1,000 or More Persons]	Eclectic town	Elba city	Enterprise city	Eufaula city	Eutaw city	Evergreen city	Fairfield city	Fairhope city	Falkville town	Fayette city
RACE OF HOUSEHOLDER										
Occupied housing units	**411**	**1 506**	**7 636**	**4 898**	**821**	**1 506**	**4 568**	**3 550**	**392**	**1 998**
White	348	1 189	6 035	3 361	369	876	1 367	3 362	390	1 605
Black	61	310	1 474	1 517	452	626	3 194	175	–	387
American Indian, Eskimo, or Aleut	1	7	25	5	–	3	2	4	2	–
American Indian	1	7	25	5	–	3	2	4	2	–
Eskimo	–	–	–	–	–	–	–	–	–	–
Aleut	–	–	–	–	–	–	–	–	–	–
Asian or Pacific Islander	1	–	56	11	–	1	3	7	–	–
Asian	–	–	52	11	–	1	3	7	–	–
Chinese	–	–	4	3	–	–	–	1	–	–
Filipino	–	–	6	1	–	–	–	1	–	–
Japanese	–	–	10	–	–	–	–	–	–	–
Asian Indian	–	–	2	5	–	1	1	1	–	–
Korean	–	–	22	1	–	–	1	–	–	–
Vietnamese	–	–	3	–	–	–	–	4	–	–
Cambodian	–	–	–	–	–	–	–	–	–	–
Hmong	–	–	–	–	–	–	–	–	–	–
Laotian	–	–	–	–	–	–	–	–	–	–
Thai	–	–	5	–	–	–	–	–	–	–
Other Asian	–	–	–	1	–	–	1	–	–	–
Bangladeshi	–	–	–	–	–	–	–	–	–	–
Burmese	–	–	–	–	–	–	–	–	–	–
Indonesian	–	–	–	–	–	–	–	–	–	–
Malayan	–	–	–	–	–	–	–	–	–	–
Okinawan	–	–	–	–	–	–	–	–	–	–
Pakistani	–	–	–	–	–	–	1	–	–	–
Sri Lankan	–	–	–	–	–	–	–	–	–	–
All other Asian	–	–	–	1	–	–	–	–	–	–
Pacific Islander	1	–	4	–	–	–	–	–	–	–
Hawaiian	1	–	2	–	–	–	–	–	–	–
Samoan	–	–	–	–	–	–	–	–	–	–
Guamanian	–	–	2	–	–	–	–	–	–	–
Other Pacific Islander	–	–	–	–	–	–	–	–	–	–
Tongan	–	–	–	–	–	–	–	–	–	–
Tahitian	–	–	–	–	–	–	–	–	–	–
Northern Mariana Islander	–	–	–	–	–	–	–	–	–	–
Palauan	–	–	–	–	–	–	–	–	–	–
Fijian	–	–	–	–	–	–	–	–	–	–
All other Pacific Islander	–	–	–	–	–	–	–	–	–	–
Other race	–	–	46	4	–	–	2	2	–	6
HISPANIC ORIGIN OF HOUSEHOLDER										
Occupied housing units	**411**	**1 506**	**7 636**	**4 898**	**821**	**1 506**	**4 568**	**3 550**	**392**	**1 998**
Hispanic origin (of any race)	2	3	125	20	–	5	8	28	–	15
Mexican	1	1	36	3	–	1	3	6	–	8
Puerto Rican	–	–	40	4	–	–	1	1	–	–
Cuban	–	–	12	2	–	–	1	4	–	–
Other Hispanic	1	2	37	11	–	4	3	17	–	7
Not of Hispanic origin	409	1 503	7 511	4 878	821	1 501	4 560	3 522	392	1 983
RACE AND HISPANIC ORIGIN OF HOUSEHOLDER										
Occupied housing units	**411**	**1 506**	**7 636**	**4 898**	**821**	**1 506**	**4 568**	**3 550**	**392**	**1 998**
White	348	1 189	6 035	3 361	369	876	1 367	3 362	390	1 605
Hispanic origin	2	2	71	13	–	2	3	25	–	9
Not of Hispanic origin	346	1 187	5 964	3 348	369	874	1 364	3 337	390	1 596
Black	61	310	1 474	1 517	452	626	3 194	175	–	387
Hispanic origin	–	1	3	2	–	3	3	1	–	–
Not of Hispanic origin	61	309	1 471	1 515	452	623	3 191	174	–	387
American Indian, Eskimo, or Aleut	1	7	25	5	–	3	2	4	2	–
Hispanic origin	–	–	2	1	–	–	1	–	–	–
Not of Hispanic origin	1	7	23	4	–	3	1	4	2	–
Asian or Pacific Islander	1	–	56	11	–	1	3	7	–	–
Hispanic origin	–	–	4	–	–	–	–	–	–	–
Not of Hispanic origin	1	–	52	11	–	1	3	7	–	–
Other race	–	–	46	4	–	–	2	2	–	6
Hispanic origin	–	–	45	4	–	–	1	2	–	6
Not of Hispanic origin	–	–	1	–	–	–	1	–	–	–
PERCENT DISTRIBUTION BY RACE OF HOUSEHOLDER										
Occupied housing units	**100.0**	**100.0**	**100.0**	**100.0**	**100.0**	**100.0**	**100.0**	**100.0**	**100.0**	**100.0**
White	84.7	79.0	79.0	68.6	44.9	58.2	29.9	94.7	99.5	80.3
Black	14.8	20.6	19.3	31.0	55.1	41.6	69.9	4.9	–	19.4
American Indian, Eskimo, or Aleut	.2	.5	.3	.1	–	.2	–	.1	.5	–
American Indian	.2	.5	.3	.1	–	.2	–	.1	.5	–
Asian or Pacific Islander	.2	–	.7	.2	–	.1	.1	.2	–	–
Asian	–	–	.7	.2	–	.1	.1	.2	–	–
Pacific Islander	.2	–	.1	–	–	–	–	–	–	–
Other race	–	–	.6	.1	–	–	–	.1	–	.3
PERCENT DISTRIBUTION BY HISPANIC ORIGIN OF HOUSEHOLDER										
Occupied housing units	**100.0**	**100.0**	**100.0**	**100.0**	**100.0**	**100.0**	**100.0**	**100.0**	**100.0**	**100.0**
Hispanic origin (of any race)	.5	.2	1.6	.4	–	.3	.2	.8	–	.8
Mexican	.2	.1	.5	.1	–	.1	.1	.2	–	.4
Puerto Rican	–	–	.5	.1	–	–	–	–	–	–
Cuban	–	–	.2	–	–	–	–	.1	–	–
Other Hispanic	.2	.1	.5	.2	–	.3	.1	.5	–	.4
Not of Hispanic origin	99.5	99.8	98.4	99.6	100.0	99.7	99.8	99.2	100.0	99.2
PERCENT OF HOUSEHOLDERS WHITE, NOT OF HISPANIC ORIGIN										
Occupied housing units	**100.0**	**100.0**	**100.0**	**100.0**	**100.0**	**100.0**	**100.0**	**100.0**	**100.0**	**100.0**
White	84.7	79.0	79.0	68.6	44.9	58.2	29.9	94.7	99.5	80.3
Not of Hispanic origin	84.2	78.8	78.1	68.4	44.9	58.0	29.9	94.0	99.5	79.9

TIPSII [UPF] GH101 CENSUS90 72583600 06/22/92 4:04 PM MACHINE: C DATA:CENSUS90*H1TIPSDA01. 06/16/92 15:25:44 TAPE: NONE FRAME: 22
TSF:CENSUS90*92. 06/16/92 15:28:20 UTF:CENSUS90*93. 06/16/92 15:28:20 META:CENSUS90*H1TABLES01. 06/16/92 15:41:11

Table 5. **Occupied Housing Units by Race and Hispanic Origin of Householder: 1990**—Con.

[For definitions of terms and meanings of symbols, see text]

Place and [In Selected States] County Subdivision [1,000 or More Persons]	Flint City town	Flomaton town	Florala city	Florence city	Foley city	Forestdale CDP	Fort Deposit town	Fort McClellan CDP	Fort Payne city	Fort Rucker CDP
RACE OF HOUSEHOLDER										
Occupied housing units	**304**	**685**	**909**	**14 910**	**1 897**	**4 041**	**425**	**556**	**4 775**	**1 523**
White	285	565	736	12 618	1 603	3 443	191	337	4 531	1 167
Black	17	106	168	2 199	279	590	234	195	195	278
American Indian, Eskimo, or Aleut	2	11	3	41	6	3	–	3	32	11
American Indian	2	11	3	41	6	3	–	3	32	11
Eskimo	–	–	–	–	–	–	–	–	–	–
Aleut	–	–	–	–	–	–	–	–	–	–
Asian or Pacific Islander	–	2	1	43	4	4	–	8	10	20
Asian	–	2	1	40	3	4	–	4	8	11
Chinese	–	–	–	17	2	1	–	–	1	1
Filipino	–	–	–	2	–	–	–	1	2	6
Japanese	–	–	–	–	–	–	–	2	1	2
Asian Indian	–	1	–	14	1	1	–	–	4	1
Korean	–	–	–	2	–	2	–	1	–	1
Vietnamese	–	–	1	1	–	–	–	–	–	–
Cambodian	–	–	–	–	–	–	–	–	–	–
Hmong	–	–	–	–	–	–	–	–	–	–
Laotian	–	–	–	–	–	–	–	–	–	–
Thai	–	–	–	–	–	–	–	–	–	–
Other Asian	–	1	–	4	–	–	–	–	–	–
Bangladeshi	–	–	–	–	–	–	–	–	–	–
Burmese	–	–	–	–	–	–	–	–	–	–
Indonesian	–	–	–	–	–	–	–	–	–	–
Malayan	–	–	–	–	–	–	–	–	–	–
Okinawan	–	–	–	–	–	–	–	–	–	–
Pakistani	–	–	–	1	–	–	–	–	–	–
Sri Lankan	–	–	–	–	–	–	–	–	–	–
All other Asian	–	1	–	3	–	–	–	–	–	–
Pacific Islander	–	–	–	3	1	–	–	4	2	9
Hawaiian	–	–	–	1	1	–	–	–	2	3
Samoan	–	–	–	–	–	–	–	1	–	1
Guamanian	–	–	–	–	–	–	–	3	–	5
Other Pacific Islander	–	–	–	2	–	–	–	–	–	–
Tongan	–	–	–	–	–	–	–	–	–	–
Tahitian	–	–	–	–	–	–	–	–	–	–
Northern Mariana Islander	–	–	–	–	–	–	–	–	–	–
Palauan	–	–	–	–	–	–	–	–	–	–
Fijian	–	–	–	1	–	–	–	–	–	–
All other Pacific Islander	–	–	–	1	–	–	–	–	–	–
Other race	–	1	1	9	5	1	–	13	7	47
HISPANIC ORIGIN OF HOUSEHOLDER										
Occupied housing units	**304**	**685**	**909**	**14 910**	**1 897**	**4 041**	**425**	**556**	**4 775**	**1 523**
Hispanic origin (of any race)	1	5	4	48	25	10	1	37	14	103
Mexican	–	1	1	17	15	3	–	12	11	29
Puerto Rican	–	–	–	6	–	1	–	18	–	47
Cuban	–	–	–	1	–	–	–	1	–	4
Other Hispanic	1	4	3	24	10	6	1	6	3	23
Not of Hispanic origin	303	680	905	14 862	1 872	4 031	424	519	4 761	1 420
RACE AND HISPANIC ORIGIN OF HOUSEHOLDER										
Occupied housing units	**304**	**685**	**909**	**14 910**	**1 897**	**4 041**	**425**	**556**	**4 775**	**1 523**
White	285	565	736	12 618	1 603	3 443	191	337	4 531	1 167
Hispanic origin	1	2	2	35	20	9	–	23	6	49
Not of Hispanic origin	284	563	734	12 583	1 583	3 434	191	314	4 525	1 118
Black	17	106	168	2 199	279	590	234	195	195	278
Hispanic origin	–	–	1	3	1	–	1	1	–	6
Not of Hispanic origin	17	106	167	2 196	278	590	233	194	195	272
American Indian, Eskimo, or Aleut	2	11	3	41	6	3	–	3	32	11
Hispanic origin	–	2	–	–	–	–	–	–	1	1
Not of Hispanic origin	2	9	3	41	6	3	–	3	31	10
Asian or Pacific Islander	–	2	1	43	4	4	–	8	10	20
Hispanic origin	–	–	–	1	–	–	–	–	–	1
Not of Hispanic origin	–	2	1	42	4	4	–	8	10	19
Other race	–	1	1	9	5	1	–	13	7	47
Hispanic origin	–	1	1	9	4	1	–	13	7	46
Not of Hispanic origin	–	–	–	–	1	–	–	–	–	1
PERCENT DISTRIBUTION BY RACE OF HOUSEHOLDER										
Occupied housing units	**100.0**	**100.0**	**100.0**	**100.0**	**100.0**	**100.0**	**100.0**	**100.0**	**100.0**	**100.0**
White	93.8	82.5	81.0	84.6	84.5	85.2	44.9	60.6	94.9	76.6
Black	5.6	15.5	18.5	14.7	14.7	14.6	55.1	35.1	4.1	18.3
American Indian, Eskimo, or Aleut	.7	1.6	.3	.3	.3	.1	–	.5	.7	.7
American Indian	.7	1.6	.3	.3	.3	.1	–	.5	.7	.7
Asian or Pacific Islander	–	.3	.1	.3	.2	.1	–	1.4	.2	1.3
Asian	–	.3	.1	.3	.2	.1	–	.7	.2	.7
Pacific Islander	–	–	–	–	.1	–	–	.7	–	.6
Other race	–	.1	.1	.1	.3	–	–	2.3	.1	3.1
PERCENT DISTRIBUTION BY HISPANIC ORIGIN OF HOUSEHOLDER										
Occupied housing units	**100.0**	**100.0**	**100.0**	**100.0**	**100.0**	**100.0**	**100.0**	**100.0**	**100.0**	**100.0**
Hispanic origin (of any race)	.3	.7	.4	.3	1.3	.2	.2	6.7	.3	6.8
Mexican	–	.1	.1	.1	.8	.1	–	2.2	.2	1.9
Puerto Rican	–	–	–	–	–	–	–	3.2	–	3.1
Cuban	–	–	–	–	–	–	–	.2	–	.3
Other Hispanic	.3	.6	.3	.2	.5	.1	.2	1.1	.1	1.5
Not of Hispanic origin	99.7	99.3	99.6	99.7	98.7	99.8	99.8	93.3	99.7	93.2
PERCENT OF HOUSEHOLDERS WHITE, NOT OF HISPANIC ORIGIN										
Occupied housing units	**100.0**	**100.0**	**100.0**	**100.0**	**100.0**	**100.0**	**100.0**	**100.0**	**100.0**	**100.0**
White	93.8	82.5	81.0	84.6	84.5	85.2	44.9	60.6	94.9	76.6
Not of Hispanic origin	93.4	82.2	80.7	84.4	83.4	85.0	44.9	56.5	94.8	73.4

TIPSII [UPF] GH101 CENSUS90 72583600 06/22/92 4:04 PM MACHINE: C DATA:CENSUS90*H1TIPSDA01. 06/16/92 15:25:44 TAPE: NONE FRAME: 23
TSF:CENSUS90*92. 06/16/92 15:28:20 UTF:CENSUS90*93. 06/16/92 15:28:20 META:CENSUS90*H1TABLES01. 06/16/92 15:41:11

Table 5. **Occupied Housing Units by Race and Hispanic Origin of Householder: 1990**—Con.

[For definitions of terms and meanings of symbols, see text]

Place and [In Selected States] County Subdivision [1,000 or More Persons]	Frisco City town	Fultondale city	Fyffe town	Gadsden city	Gardendale city	Geneva city	Georgiana town	Glencoe city	Good Hope town	Goodwater city
RACE OF HOUSEHOLDER										
Occupied housing units	**613**	**2 379**	**425**	**17 512**	**3 546**	**1 862**	**715**	**1 692**	**636**	**625**
White	461	2 333	423	13 171	3 502	1 629	358	1 668	634	246
Black	144	37	–	4 217	33	220	355	22	1	372
American Indian, Eskimo, or Aleut	8	6	2	30	9	9	2	2	1	6
American Indian	8	6	2	29	9	8	2	2	1	6
Eskimo	–	–	–	1	–	1	–	–	–	–
Aleut	–	–	–	–	–	–	–	–	–	–
Asian or Pacific Islander	–	3	–	74	2	1	–	–	–	1
Asian	–	2	–	72	2	1	–	–	–	1
Chinese	–	–	–	14	–	–	–	–	–	–
Filipino	–	–	–	5	–	–	–	–	–	–
Japanese	–	–	–	32	–	1	–	–	–	–
Asian Indian	–	2	–	4	–	–	–	–	–	1
Korean	–	–	–	2	–	–	–	–	–	–
Vietnamese	–	–	–	3	–	–	–	–	–	–
Cambodian	–	–	–	–	–	–	–	–	–	–
Hmong	–	–	–	–	–	–	–	–	–	–
Laotian	–	–	–	–	–	–	–	–	–	–
Thai	–	–	–	4	1	–	–	–	–	–
Other Asian	–	–	–	8	1	–	–	–	–	–
Bangladeshi	–	–	–	–	–	–	–	–	–	–
Burmese	–	–	–	–	–	–	–	–	–	–
Indonesian	–	–	–	1	–	–	–	–	–	–
Malayan	–	–	–	1	–	–	–	–	–	–
Okinawan	–	–	–	–	–	–	–	–	–	–
Pakistani	–	–	–	3	1	–	–	–	–	–
Sri Lankan	–	–	–	–	–	–	–	–	–	–
All other Asian	–	–	–	3	–	–	–	–	–	–
Pacific Islander	–	1	–	2	–	–	–	–	–	–
Hawaiian	–	–	–	2	–	–	–	–	–	–
Samoan	–	–	–	–	–	–	–	–	–	–
Guamanian	–	–	–	–	–	–	–	–	–	–
Other Pacific Islander	–	1	–	–	–	–	–	–	–	–
Tongan	–	–	–	–	–	–	–	–	–	–
Tahitian	–	–	–	–	–	–	–	–	–	–
Northern Mariana Islander	–	–	–	–	–	–	–	–	–	–
Palauan	–	–	–	–	–	–	–	–	–	–
Fijian	–	–	–	–	–	–	–	–	–	–
All other Pacific Islander	–	1	–	–	–	–	–	–	–	–
Other race	–	–	–	20	–	3	–	–	–	–
HISPANIC ORIGIN OF HOUSEHOLDER										
Occupied housing units	**613**	**2 379**	**425**	**17 512**	**3 546**	**1 862**	**715**	**1 692**	**636**	**625**
Hispanic origin (of any race)	6	9	3	50	14	13	7	2	–	1
Mexican	1	3	1	20	7	3	5	1	–	–
Puerto Rican	1	–	–	4	2	2	–	1	–	–
Cuban	–	–	–	3	–	1	–	–	–	–
Other Hispanic	4	6	2	23	5	7	2	–	–	1
Not of Hispanic origin	607	2 370	422	17 462	3 532	1 849	708	1 690	636	624
RACE AND HISPANIC ORIGIN OF HOUSEHOLDER										
Occupied housing units	**613**	**2 379**	**425**	**17 512**	**3 546**	**1 862**	**715**	**1 692**	**636**	**625**
White	461	2 333	423	13 171	3 502	1 629	358	1 668	634	246
Hispanic origin	6	9	3	20	14	6	6	2	–	–
Not of Hispanic origin	455	2 324	420	13 151	3 488	1 623	352	1 666	634	246
Black	144	37	–	4 217	33	220	355	22	1	372
Hispanic origin	–	–	–	4	–	4	1	–	–	1
Not of Hispanic origin	144	37	–	4 213	33	216	354	22	1	371
American Indian, Eskimo, or Aleut	8	6	2	30	9	9	2	2	1	6
Hispanic origin	–	–	–	1	–	–	–	–	–	–
Not of Hispanic origin	8	6	2	29	9	9	2	2	1	6
Asian or Pacific Islander	–	3	–	74	2	1	–	–	–	1
Hispanic origin	–	–	–	7	–	–	–	–	–	–
Not of Hispanic origin	–	3	–	67	2	1	–	–	–	1
Other race	–	–	–	20	–	3	–	–	–	–
Hispanic origin	–	–	–	18	–	3	–	–	–	–
Not of Hispanic origin	–	–	–	2	–	–	–	–	–	–
PERCENT DISTRIBUTION BY RACE OF HOUSEHOLDER										
Occupied housing units	**100.0**	**100.0**	**100.0**	**100.0**	**100.0**	**100.0**	**100.0**	**100.0**	**100.0**	**100.0**
White	75.2	98.1	99.5	75.2	98.8	87.5	50.1	98.6	99.7	39.4
Black	23.5	1.6	–	24.1	.9	11.8	49.7	1.3	.2	59.5
American Indian, Eskimo, or Aleut	1.3	.3	.5	.2	.3	.5	.3	.1	.2	1.0
American Indian	1.3	.3	.5	.2	.3	.4	.3	.1	.2	1.0
Asian or Pacific Islander	–	.1	–	.4	.1	.1	–	–	–	.2
Asian	–	.1	–	.4	.1	.1	–	–	–	.2
Pacific Islander	–	–	–	–	–	–	–	–	–	–
Other race	–	–	–	.1	–	.2	–	–	–	–
PERCENT DISTRIBUTION BY HISPANIC ORIGIN OF HOUSEHOLDER										
Occupied housing units	**100.0**	**100.0**	**100.0**	**100.0**	**100.0**	**100.0**	**100.0**	**100.0**	**100.0**	**100.0**
Hispanic origin (of any race)	1.0	.4	.7	.3	.4	.7	1.0	.1	–	.2
Mexican	.2	.1	.2	.1	.2	.2	.7	.1	–	–
Puerto Rican	.2	–	–	–	.1	.1	–	.1	–	–
Cuban	–	–	–	–	–	.1	–	–	–	–
Other Hispanic	.7	.3	.5	.1	.1	.4	.3	–	–	.2
Not of Hispanic origin	99.0	99.6	99.3	99.7	99.6	99.3	99.0	99.9	100.0	99.8
PERCENT OF HOUSEHOLDERS WHITE, NOT OF HISPANIC ORIGIN										
Occupied housing units	**100.0**	**100.0**	**100.0**	**100.0**	**100.0**	**100.0**	**100.0**	**100.0**	**100.0**	**100.0**
White	75.2	98.1	99.5	75.2	98.8	87.5	50.1	98.6	99.7	39.4
Not of Hispanic origin	74.2	97.7	98.8	75.1	98.4	87.2	49.2	98.5	99.7	39.4

TIPSII [UPF] GH101 CENSUS90 72583600 06/22/92 4:04 PM MACHINE: C DATA:CENSUS90*H1TIPSDA01. 06/16/92 15:25:44 TAPE: NONE FRAME: 24
TSF:CENSUS90*92. 06/16/92 15:28:20 UTF:CENSUS90*93. 06/16/92 15:28:20 META:CENSUS90*H1TABLES01. 06/16/92 15:41:11

Table 5. **Occupied Housing Units by Race and Hispanic Origin of Householder: 1990**—Con.

[For definitions of terms and meanings of symbols, see text]

Place and [In Selected States] County Subdivision [1,000 or More Persons]	Gordo city	Grand Bay CDP	Graysville city	Greensboro city	Greenville city	Grove Hill town	Guin town	Gulf Shores city	Guntersville city	Gurley town
RACE OF HOUSEHOLDER										
Occupied housing units	**740**	**1 132**	**857**	**1 087**	**2 819**	**621**	**980**	**1 435**	**2 853**	**376**
White	473	1 017	637	495	1 748	434	880	1 428	2 556	328
Black	266	106	219	591	1 065	182	97	1	277	48
American Indian, Eskimo, or Aleut	–	6	–	1	3	2	2	2	12	–
American Indian	–	5	–	1	3	2	2	2	12	–
Eskimo	–	1	–	–	–	–	–	–	–	–
Aleut	–	–	–	–	–	–	–	–	–	–
Asian or Pacific Islander	1	2	–	–	3	3	1	3	6	–
Asian	1	2	–	–	3	3	1	2	6	–
Chinese	–	–	–	–	–	–	–	1	1	–
Filipino	–	2	–	–	–	1	–	1	1	–
Japanese	–	–	–	–	–	–	1	–	–	–
Asian Indian	1	–	–	–	2	2	–	–	3	–
Korean	–	–	–	–	–	–	–	–	1	–
Vietnamese	–	–	–	–	–	–	–	–	–	–
Cambodian	–	–	–	–	–	–	–	–	–	–
Hmong	–	–	–	–	–	–	–	–	–	–
Laotian	–	–	–	–	–	–	–	–	–	–
Thai	–	–	–	–	–	–	–	–	–	–
Other Asian	–	–	–	–	1	–	–	–	–	–
Bangladeshi	–	–	–	–	–	–	–	–	–	–
Burmese	–	–	–	–	–	–	–	–	–	–
Indonesian	–	–	–	–	–	–	–	–	–	–
Malayan	–	–	–	–	–	–	–	–	–	–
Okinawan	–	–	–	–	–	–	–	–	–	–
Pakistani	–	–	–	–	–	–	–	–	–	–
Sri Lankan	–	–	–	–	–	–	–	–	–	–
All other Asian	–	–	–	–	1	–	–	–	–	–
Pacific Islander	–	–	–	–	–	–	–	1	–	–
Hawaiian	–	–	–	–	–	–	–	1	–	–
Samoan	–	–	–	–	–	–	–	–	–	–
Guamanian	–	–	–	–	–	–	–	–	–	–
Other Pacific Islander	–	–	–	–	–	–	–	–	–	–
Tongan	–	–	–	–	–	–	–	–	–	–
Tahitian	–	–	–	–	–	–	–	–	–	–
Northern Mariana Islander	–	–	–	–	–	–	–	–	–	–
Palauan	–	–	–	–	–	–	–	–	–	–
Fijian	–	–	–	–	–	–	–	–	–	–
All other Pacific Islander	–	–	–	–	–	–	–	–	–	–
Other race	–	1	1	–	–	–	–	1	2	–
HISPANIC ORIGIN OF HOUSEHOLDER										
Occupied housing units	**740**	**1 132**	**857**	**1 087**	**2 819**	**621**	**980**	**1 435**	**2 853**	**376**
Hispanic origin (of any race)	2	14	1	4	4	1	1	6	7	2
Mexican	2	5	1	2	–	–	–	2	2	1
Puerto Rican	–	2	–	–	–	–	–	1	1	–
Cuban	–	1	–	–	–	–	–	–	1	–
Other Hispanic	–	6	–	2	4	1	1	3	3	1
Not of Hispanic origin	738	1 118	856	1 083	2 815	620	979	1 429	2 846	374
RACE AND HISPANIC ORIGIN OF HOUSEHOLDER										
Occupied housing units	**740**	**1 132**	**857**	**1 087**	**2 819**	**621**	**980**	**1 435**	**2 853**	**376**
White	473	1 017	637	495	1 748	434	880	1 428	2 556	328
Hispanic origin	–	11	1	2	4	–	–	6	5	1
Not of Hispanic origin	473	1 006	636	493	1 744	434	880	1 422	2 551	327
Black	266	106	219	591	1 065	182	97	1	277	48
Hispanic origin	2	2	–	2	–	1	1	–	–	1
Not of Hispanic origin	264	104	219	589	1 065	181	96	1	277	47
American Indian, Eskimo, or Aleut	–	6	–	1	3	2	2	2	12	–
Hispanic origin	–	–	–	–	–	–	–	–	–	–
Not of Hispanic origin	–	6	–	1	3	2	2	2	12	–
Asian or Pacific Islander	1	2	–	–	3	3	1	3	6	–
Hispanic origin	–	–	–	–	–	–	–	–	–	–
Not of Hispanic origin	1	2	–	–	3	3	1	3	6	–
Other race	–	1	1	–	–	–	–	1	2	–
Hispanic origin	–	1	–	–	–	–	–	–	2	–
Not of Hispanic origin	–	–	1	–	–	–	–	1	–	–
PERCENT DISTRIBUTION BY RACE OF HOUSEHOLDER										
Occupied housing units	**100.0**	**100.0**	**100.0**	**100.0**	**100.0**	**100.0**	**100.0**	**100.0**	**100.0**	**100.0**
White	63.9	89.8	74.3	45.5	62.0	69.9	89.8	99.5	89.6	87.2
Black	35.9	9.4	25.6	54.4	37.8	29.3	9.9	.1	9.7	12.8
American Indian, Eskimo, or Aleut	–	.5	–	.1	.1	.3	.2	.1	.4	–
American Indian	–	.4	–	.1	.1	.3	.2	.1	.4	–
Asian or Pacific Islander	.1	.2	–	–	.1	.5	.1	.2	.2	–
Asian	.1	.2	–	–	.1	.5	.1	.1	.2	–
Pacific Islander	–	–	–	–	–	–	–	.1	–	–
Other race	–	.1	.1	–	–	–	–	.1	.1	–
PERCENT DISTRIBUTION BY HISPANIC ORIGIN OF HOUSEHOLDER										
Occupied housing units	**100.0**	**100.0**	**100.0**	**100.0**	**100.0**	**100.0**	**100.0**	**100.0**	**100.0**	**100.0**
Hispanic origin (of any race)	.3	1.2	.1	.4	.1	.2	.1	.4	.2	.5
Mexican	.3	.4	.1	.2	–	–	–	.1	.1	.3
Puerto Rican	–	.2	–	–	–	–	–	.1	–	–
Cuban	–	.1	–	–	–	–	–	–	–	–
Other Hispanic	–	.5	–	.2	.1	.2	.1	.2	.1	.3
Not of Hispanic origin	99.7	98.8	99.9	99.6	99.9	99.8	99.9	99.6	99.8	99.5
PERCENT OF HOUSEHOLDERS WHITE, NOT OF HISPANIC ORIGIN										
Occupied housing units	**100.0**	**100.0**	**100.0**	**100.0**	**100.0**	**100.0**	**100.0**	**100.0**	**100.0**	**100.0**
White	63.9	89.8	74.3	45.5	62.0	69.9	89.8	99.5	89.6	87.2
Not of Hispanic origin	63.9	88.9	74.2	45.4	61.9	69.9	89.8	99.1	89.4	87.0

TIPSII [UPF] GH101 CENSUS90 72583600 06/22/92 4:04 PM MACHINE: C DATA:CENSUS90*H1TIPSDA01. 06/16/92 15:25:44 TAPE: NONE FRAME: 25
TSF:CENSUS90*92. 06/16/92 15:28:20 UTF:CENSUS90*93. 06/16/92 15:28:20 META:CENSUS90*H1TABLES01. 06/16/92 15:41:11

Table 5. **Occupied Housing Units by Race and Hispanic Origin of Householder: 1990**—Con.

[For definitions of terms and meanings of symbols, see text]

Place and [In Selected States] County Subdivision [1,000 or More Persons]	Hackleburg town	Haleyville city	Hamilton city	Hanceville city	Hartford city	Hartselle city	Harvest CDP	Hazel Green CDP	Headland city	Heflin city
RACE OF HOUSEHOLDER										
Occupied housing units	**487**	**1 844**	**2 240**	**805**	**1 004**	**4 109**	**668**	**776**	**1 247**	**1 129**
White	485	1 820	2 156	801	804	3 841	584	766	892	990
Black	–	16	76	–	194	243	70	4	354	136
American Indian, Eskimo, or Aleut	1	4	4	3	4	20	10	6	–	1
American Indian	1	4	4	3	4	20	10	6	–	1
Eskimo	–	–	–	–	–	–	–	–	–	–
Aleut	–	–	–	–	–	–	–	–	–	–
Asian or Pacific Islander	1	4	4	1	–	5	2	–	–	2
Asian	1	4	4	1	–	5	2	–	–	2
Chinese	–	1	–	1	–	1	–	–	–	–
Filipino	–	–	–	–	–	–	–	–	–	–
Japanese	–	1	2	–	–	–	–	–	–	2
Asian Indian	–	1	1	–	–	3	1	–	–	–
Korean	–	–	–	–	–	1	1	–	–	–
Vietnamese	–	–	–	–	–	–	–	–	–	–
Cambodian	–	–	–	–	–	–	–	–	–	–
Hmong	–	–	–	–	–	–	–	–	–	–
Laotian	–	–	–	–	–	–	–	–	–	–
Thai	–	–	–	–	–	–	–	–	–	–
Other Asian	1	1	1	–	–	–	–	–	–	–
Bangladeshi	–	–	–	–	–	–	–	–	–	–
Burmese	–	–	–	–	–	–	–	–	–	–
Indonesian	–	–	–	–	–	–	–	–	–	–
Malayan	–	–	–	–	–	–	–	–	–	–
Okinawan	–	–	–	–	–	–	–	–	–	–
Pakistani	–	–	–	–	–	–	–	–	–	–
Sri Lankan	–	–	–	–	–	–	–	–	–	–
All other Asian	1	1	1	–	–	–	–	–	–	–
Pacific Islander	–	–	–	–	–	–	–	–	–	–
Hawaiian	–	–	–	–	–	–	–	–	–	–
Samoan	–	–	–	–	–	–	–	–	–	–
Guamanian	–	–	–	–	–	–	–	–	–	–
Other Pacific Islander	–	–	–	–	–	–	–	–	–	–
Tongan	–	–	–	–	–	–	–	–	–	–
Tahitian	–	–	–	–	–	–	–	–	–	–
Northern Mariana Islander	–	–	–	–	–	–	–	–	–	–
Palauan	–	–	–	–	–	–	–	–	–	–
Fijian	–	–	–	–	–	–	–	–	–	–
All other Pacific Islander	–	–	–	–	–	–	–	–	–	–
Other race	–	–	–	–	2	–	2	–	1	–
HISPANIC ORIGIN OF HOUSEHOLDER										
Occupied housing units	**487**	**1 844**	**2 240**	**805**	**1 004**	**4 109**	**668**	**776**	**1 247**	**1 129**
Hispanic origin (of any race)	1	10	5	8	4	9	7	1	7	–
Mexican	1	2	4	4	2	5	2	–	2	–
Puerto Rican	–	1	–	1	2	–	4	–	–	–
Cuban	–	–	–	1	–	–	1	–	–	–
Other Hispanic	–	7	1	2	–	4	–	1	5	–
Not of Hispanic origin	486	1 834	2 235	797	1 000	4 100	661	775	1 240	1 129
RACE AND HISPANIC ORIGIN OF HOUSEHOLDER										
Occupied housing units	**487**	**1 844**	**2 240**	**805**	**1 004**	**4 109**	**668**	**776**	**1 247**	**1 129**
White	485	1 820	2 156	801	804	3 841	584	766	892	990
Hispanic origin	1	9	5	8	2	9	5	1	5	–
Not of Hispanic origin	484	1 811	2 151	793	802	3 832	579	765	887	990
Black	–	16	76	–	194	243	70	4	354	136
Hispanic origin	–	–	–	–	–	–	–	–	1	–
Not of Hispanic origin	–	16	76	–	194	243	70	4	353	136
American Indian, Eskimo, or Aleut	1	4	4	3	4	20	10	6	–	1
Hispanic origin	–	–	–	–	–	–	–	–	–	–
Not of Hispanic origin	1	4	4	3	4	20	10	6	–	1
Asian or Pacific Islander	1	4	4	1	–	5	2	–	–	2
Hispanic origin	–	1	–	–	–	–	–	–	–	–
Not of Hispanic origin	1	3	4	1	–	5	2	–	–	2
Other race	–	–	–	–	2	–	2	–	1	–
Hispanic origin	–	–	–	–	2	–	2	–	1	–
Not of Hispanic origin	–	–	–	–	–	–	–	–	–	–
PERCENT DISTRIBUTION BY RACE OF HOUSEHOLDER										
Occupied housing units	**100.0**	**100.0**	**100.0**	**100.0**	**100.0**	**100.0**	**100.0**	**100.0**	**100.0**	**100.0**
White	99.6	98.7	96.3	99.5	80.1	93.5	87.4	98.7	71.5	87.7
Black	–	.9	3.4	–	19.3	5.9	10.5	.5	28.4	12.0
American Indian, Eskimo, or Aleut	.2	.2	.2	.4	.4	.5	1.5	.8	–	.1
American Indian	.2	.2	.2	.4	.4	.5	1.5	.8	–	.1
Asian or Pacific Islander	.2	.2	.2	.1	–	.1	.3	–	–	.2
Asian	.2	.2	.2	.1	–	.1	.3	–	–	.2
Pacific Islander	–	–	–	–	–	–	–	–	–	–
Other race	–	–	–	–	.2	–	.3	–	.1	–
PERCENT DISTRIBUTION BY HISPANIC ORIGIN OF HOUSEHOLDER										
Occupied housing units	**100.0**	**100.0**	**100.0**	**100.0**	**100.0**	**100.0**	**100.0**	**100.0**	**100.0**	**100.0**
Hispanic origin (of any race)	.2	.5	.2	1.0	.4	.2	1.0	.1	.6	–
Mexican	.2	.1	.2	.5	.2	.1	.3	–	.2	–
Puerto Rican	–	.1	–	.1	.2	–	.6	–	–	–
Cuban	–	–	–	.1	–	–	.1	–	–	–
Other Hispanic	–	.4	–	.2	–	.1	–	.1	.4	–
Not of Hispanic origin	99.8	99.5	99.8	99.0	99.6	99.8	99.0	99.9	99.4	100.0
PERCENT OF HOUSEHOLDERS WHITE, NOT OF HISPANIC ORIGIN										
Occupied housing units	**100.0**	**100.0**	**100.0**	**100.0**	**100.0**	**100.0**	**100.0**	**100.0**	**100.0**	**100.0**
White	99.6	98.7	96.3	99.5	80.1	93.5	87.4	98.7	71.5	87.7
Not of Hispanic origin	99.4	98.2	96.0	98.5	79.9	93.3	86.7	98.6	71.1	87.7

TIPSII [UPF] GH101 CENSUS90 72583600 06/22/92 4:04 PM MACHINE: C DATA:CENSUS90*H1TIPSDA01. 06/16/92 15:25:44 TAPE: NONE FRAME: 26
TSF:CENSUS90*92. 06/16/92 15:28:20 UTF:CENSUS90*93. 06/16/92 15:28:20 META:CENSUS90*H1TABLES01. 06/16/92 15:41:11

Table 5. **Occupied Housing Units by Race and Hispanic Origin of Householder: 1990**—Con.

[For definitions of terms and meanings of symbols, see text]

Place and [In Selected States] County Subdivision [1,000 or More Persons]	Helena city	Henagar town	Hokes Bluff city	Holt CDP	Homewood city	Hoover city	Hueytown city	Huguley CDP	Huntsville city	Inverness CDP
RACE OF HOUSEHOLDER										
Occupied housing units	**1 311**	**741**	**1 383**	**1 477**	**10 193**	**16 064**	**5 754**	**1 121**	**63 058**	**996**
White	1 221	735	1 380	1 024	9 187	15 353	5 102	941	48 929	972
Black	82	–	–	448	852	525	638	176	12 706	13
American Indian, Eskimo, or Aleut	3	4	2	4	22	22	8	1	243	1
American Indian	3	4	2	4	22	20	8	1	237	1
Eskimo	–	–	–	–	–	1	–	–	3	–
Aleut	–	–	–	–	–	1	–	–	3	–
Asian or Pacific Islander	5	–	1	1	115	140	6	–	1 039	9
Asian	5	–	1	1	115	140	5	–	1 004	9
Chinese	2	–	–	–	50	45	–	–	263	1
Filipino	1	–	–	–	3	7	–	–	46	–
Japanese	–	–	–	1	9	13	3	–	83	–
Asian Indian	–	–	–	–	29	40	1	–	316	5
Korean	–	–	–	–	12	17	–	–	173	–
Vietnamese	1	–	–	–	5	4	–	–	54	1
Cambodian	–	–	–	–	–	–	–	–	6	–
Hmong	–	–	–	–	–	–	–	–	–	–
Laotian	–	–	–	–	–	–	–	–	11	–
Thai	–	–	–	–	1	2	–	–	14	–
Other Asian	1	–	1	–	6	12	1	–	38	2
Bangladeshi	–	–	–	–	1	–	–	–	4	–
Burmese	–	–	–	–	–	–	–	–	1	–
Indonesian	–	–	–	–	3	–	–	–	8	1
Malayan	–	–	–	–	–	2	–	–	1	–
Okinawan	–	–	–	–	–	–	–	–	–	–
Pakistani	1	–	–	–	–	8	–	–	8	–
Sri Lankan	–	–	–	–	–	–	–	–	1	–
All other Asian	–	–	1	–	2	2	1	–	15	1
Pacific Islander	–	–	–	–	–	–	1	–	35	–
Hawaiian	–	–	–	–	–	–	1	–	21	–
Samoan	–	–	–	–	–	–	–	–	–	–
Guamanian	–	–	–	–	–	–	–	–	12	–
Other Pacific Islander	–	–	–	–	–	–	–	–	2	–
Tongan	–	–	–	–	–	–	–	–	–	–
Tahitian	–	–	–	–	–	–	–	–	–	–
Northern Mariana Islander	–	–	–	–	–	–	–	–	–	–
Palauan	–	–	–	–	–	–	–	–	–	–
Fijian	–	–	–	–	–	–	–	–	–	–
All other Pacific Islander	–	–	–	–	–	–	–	–	2	–
Other race	–	2	–	–	17	24	–	3	141	1
HISPANIC ORIGIN OF HOUSEHOLDER										
Occupied housing units	**1 311**	**741**	**1 383**	**1 477**	**10 193**	**16 064**	**5 754**	**1 121**	**63 058**	**996**
Hispanic origin (of any race)	4	3	1	5	84	115	8	5	636	3
Mexican	2	1	–	2	23	35	2	2	244	1
Puerto Rican	–	1	–	–	8	15	1	2	118	–
Cuban	–	–	–	–	4	11	1	–	49	1
Other Hispanic	2	1	1	3	49	54	4	1	225	1
Not of Hispanic origin	1 307	738	1 382	1 472	10 109	15 949	5 746	1 116	62 422	993
RACE AND HISPANIC ORIGIN OF HOUSEHOLDER										
Occupied housing units	**1 311**	**741**	**1 383**	**1 477**	**10 193**	**16 064**	**5 754**	**1 121**	**63 058**	**996**
White	1 221	735	1 380	1 024	9 187	15 353	5 102	941	48 929	972
Hispanic origin	4	1	1	–	65	90	6	1	419	2
Not of Hispanic origin	1 217	734	1 379	1 024	9 122	15 263	5 096	940	48 510	970
Black	82	–	–	448	852	525	638	176	12 706	13
Hispanic origin	–	–	–	3	1	1	1	1	59	–
Not of Hispanic origin	82	–	–	445	851	524	637	175	12 647	13
American Indian, Eskimo, or Aleut	3	4	2	4	22	22	8	1	243	1
Hispanic origin	–	–	–	2	–	–	–	–	6	–
Not of Hispanic origin	3	4	2	2	22	22	8	1	237	1
Asian or Pacific Islander	5	–	1	1	115	140	6	–	1 039	9
Hispanic origin	–	–	–	–	2	2	1	–	23	–
Not of Hispanic origin	5	–	1	1	113	138	5	–	1 016	9
Other race	–	2	–	–	17	24	–	3	141	1
Hispanic origin	–	2	–	–	16	22	–	3	129	1
Not of Hispanic origin	–	–	–	–	1	2	–	–	12	–
PERCENT DISTRIBUTION BY RACE OF HOUSEHOLDER										
Occupied housing units	**100.0**	**100.0**	**100.0**	**100.0**	**100.0**	**100.0**	**100.0**	**100.0**	**100.0**	**100.0**
White	93.1	99.2	99.8	69.3	90.1	95.6	88.7	83.9	77.6	97.6
Black	6.3	–	–	30.3	8.4	3.3	11.1	15.7	20.1	1.3
American Indian, Eskimo, or Aleut	.2	.5	.1	.3	.2	.1	.1	.1	.4	.1
American Indian	.2	.5	.1	.3	.2	.1	.1	.1	.4	.1
Asian or Pacific Islander	.4	–	.1	.1	1.1	.9	.1	–	1.6	.9
Asian	.4	–	.1	.1	1.1	.9	.1	–	1.6	.9
Pacific Islander	–	–	–	–	–	–	–	–	.1	–
Other race	–	.3	–	–	.2	.1	–	.3	.2	.1
PERCENT DISTRIBUTION BY HISPANIC ORIGIN OF HOUSEHOLDER										
Occupied housing units	**100.0**	**100.0**	**100.0**	**100.0**	**100.0**	**100.0**	**100.0**	**100.0**	**100.0**	**100.0**
Hispanic origin (of any race)	.3	.4	.1	.3	.8	.7	.1	.4	1.0	.3
Mexican	.2	.1	–	.1	.2	.2	–	.2	.4	.1
Puerto Rican	–	.1	–	–	.1	.1	–	.2	.2	–
Cuban	–	–	–	–	–	.1	–	–	.1	.1
Other Hispanic	.2	.1	.1	.2	.5	.3	.1	.1	.4	.1
Not of Hispanic origin	99.7	99.6	99.9	99.7	99.2	99.3	99.9	99.6	99.0	99.7
PERCENT OF HOUSEHOLDERS WHITE, NOT OF HISPANIC ORIGIN										
Occupied housing units	**100.0**	**100.0**	**100.0**	**100.0**	**100.0**	**100.0**	**100.0**	**100.0**	**100.0**	**100.0**
White	93.1	99.2	99.8	69.3	90.1	95.6	88.7	83.9	77.6	97.6
Not of Hispanic origin	92.8	99.1	99.7	69.3	89.5	95.0	88.6	83.9	76.9	97.4

TIPSII [UPF] GH101 CENSUS90 72583600 06/22/92 4:04 PM MACHINE: C DATA:CENSUS90*H1TIPSDA01. 06/16/92 15:25:44 TAPE: NONE FRAME: 27
TSF:CENSUS90*92. 06/16/92 15:28:20 UTF:CENSUS90*93. 06/16/92 15:28:20 META:CENSUS90*H1TABLES01. 06/16/92 15:41:11

Table 5. **Occupied Housing Units by Race and Hispanic Origin of Householder: 1990**—Con.

[For definitions of terms and meanings of symbols, see text]

Place and [In Selected States] County Subdivision [1,000 or More Persons]	Irondale city	Jackson city	Jacksonville city	Jasper city	Jemison town	Killen town	Kimberly town	Kinsey town	Ladonia CDP	Lafayette city
RACE OF HOUSEHOLDER										
Occupied housing units	**3 560**	**2 064**	**3 618**	**5 360**	**679**	**386**	**400**	**602**	**1 058**	**1 112**
White	3 027	1 459	3 148	4 639	558	375	388	476	1 040	489
Black	488	600	408	697	118	11	12	126	7	623
American Indian, Eskimo, or Aleut	10	3	12	12	3	–	–	–	3	–
American Indian	10	3	12	11	3	–	–	–	3	–
Eskimo	–	–	–	–	–	–	–	–	–	–
Aleut	–	–	–	1	–	–	–	–	–	–
Asian or Pacific Islander	32	1	37	11	–	–	–	–	2	–
Asian	32	1	36	11	–	–	–	–	–	–
Chinese	9	–	5	2	–	–	–	–	–	–
Filipino	4	–	1	–	–	–	–	–	–	–
Japanese	5	–	13	–	–	–	–	–	–	–
Asian Indian	5	–	7	1	–	–	–	–	–	–
Korean	3	1	5	2	–	–	–	–	–	–
Vietnamese	1	–	–	4	–	–	–	–	–	–
Cambodian	–	–	–	–	–	–	–	–	–	–
Hmong	–	–	–	–	–	–	–	–	–	–
Laotian	–	–	–	–	–	–	–	–	–	–
Thai	3	–	–	–	–	–	–	–	–	–
Other Asian	2	–	5	2	–	–	–	–	–	–
Bangladeshi	–	–	–	–	–	–	–	–	–	–
Burmese	–	–	–	–	–	–	–	–	–	–
Indonesian	–	–	1	–	–	–	–	–	–	–
Malayan	–	–	1	–	–	–	–	–	–	–
Okinawan	–	–	–	1	–	–	–	–	–	–
Pakistani	–	–	–	1	–	–	–	–	–	–
Sri Lankan	–	–	–	–	–	–	–	–	–	–
All other Asian	2	–	3	–	–	–	–	–	–	–
Pacific Islander	–	–	1	–	–	–	–	–	2	–
Hawaiian	–	–	–	–	–	–	–	–	–	–
Samoan	–	–	–	–	–	–	–	–	1	–
Guamanian	–	–	1	–	–	–	–	–	1	–
Other Pacific Islander	–	–	–	–	–	–	–	–	–	–
Tongan	–	–	–	–	–	–	–	–	–	–
Tahitian	–	–	–	–	–	–	–	–	–	–
Northern Mariana Islander	–	–	–	–	–	–	–	–	–	–
Palauan	–	–	–	–	–	–	–	–	–	–
Fijian	–	–	–	–	–	–	–	–	–	–
All other Pacific Islander	–	–	–	–	–	–	–	–	–	–
Other race	3	1	13	1	–	–	–	–	6	–
HISPANIC ORIGIN OF HOUSEHOLDER										
Occupied housing units	**3 560**	**2 064**	**3 618**	**5 360**	**679**	**386**	**400**	**602**	**1 058**	**1 112**
Hispanic origin (of any race)	20	9	49	8	1	–	–	5	9	2
Mexican	8	3	12	5	–	–	–	1	2	1
Puerto Rican	2	1	24	–	–	–	–	1	4	–
Cuban	2	–	2	–	–	–	–	–	1	–
Other Hispanic	8	5	11	3	1	–	–	3	2	1
Not of Hispanic origin	3 540	2 055	3 569	5 352	678	386	400	597	1 049	1 110
RACE AND HISPANIC ORIGIN OF HOUSEHOLDER										
Occupied housing units	**3 560**	**2 064**	**3 618**	**5 360**	**679**	**386**	**400**	**602**	**1 058**	**1 112**
White	3 027	1 459	3 148	4 639	558	375	388	476	1 040	489
Hispanic origin	15	4	27	5	1	–	–	5	3	1
Not of Hispanic origin	3 012	1 455	3 121	4 634	557	375	388	471	1 037	488
Black	488	600	408	697	118	11	12	126	7	623
Hispanic origin	–	4	6	2	–	–	–	–	–	1
Not of Hispanic origin	488	596	402	695	118	11	12	126	7	622
American Indian, Eskimo, or Aleut	10	3	12	12	3	–	–	–	3	–
Hispanic origin	2	–	–	–	–	–	–	–	–	–
Not of Hispanic origin	8	3	12	12	3	–	–	–	3	–
Asian or Pacific Islander	32	1	37	11	–	–	–	–	2	–
Hispanic origin	–	–	3	–	–	–	–	–	–	–
Not of Hispanic origin	32	1	34	11	–	–	–	–	2	–
Other race	3	1	13	1	–	–	–	–	6	–
Hispanic origin	3	1	13	1	–	–	–	–	6	–
Not of Hispanic origin	–	–	–	–	–	–	–	–	–	–
PERCENT DISTRIBUTION BY RACE OF HOUSEHOLDER										
Occupied housing units	**100.0**	**100.0**	**100.0**	**100.0**	**100.0**	**100.0**	**100.0**	**100.0**	**100.0**	**100.0**
White	85.0	70.7	87.0	86.5	82.2	97.2	97.0	79.1	98.3	44.0
Black	13.7	29.1	11.3	13.0	17.4	2.8	3.0	20.9	.7	56.0
American Indian, Eskimo, or Aleut	.3	.1	.3	.2	.4	–	–	–	.3	–
American Indian	.3	.1	.3	.2	.4	–	–	–	.3	–
Asian or Pacific Islander	.9	–	1.0	.2	–	–	–	–	.2	–
Asian	.9	–	1.0	.2	–	–	–	–	–	–
Pacific Islander	–	–	–	–	–	–	–	–	.2	–
Other race	.1	–	.4	–	–	–	–	–	.6	–
PERCENT DISTRIBUTION BY HISPANIC ORIGIN OF HOUSEHOLDER										
Occupied housing units	**100.0**	**100.0**	**100.0**	**100.0**	**100.0**	**100.0**	**100.0**	**100.0**	**100.0**	**100.0**
Hispanic origin (of any race)	.6	.4	1.4	.1	.1	–	–	.8	.9	.2
Mexican	.2	.1	.3	.1	–	–	–	.2	.2	.1
Puerto Rican	.1	–	.7	–	–	–	–	.2	.4	–
Cuban	.1	–	.1	–	–	–	–	–	.1	–
Other Hispanic	.2	.2	.3	.1	.1	–	–	.5	.2	.1
Not of Hispanic origin	99.4	99.6	98.6	99.9	99.9	100.0	100.0	99.2	99.1	99.8
PERCENT OF HOUSEHOLDERS WHITE, NOT OF HISPANIC ORIGIN										
Occupied housing units	**100.0**	**100.0**	**100.0**	**100.0**	**100.0**	**100.0**	**100.0**	**100.0**	**100.0**	**100.0**
White	85.0	70.7	87.0	86.5	82.2	97.2	97.0	79.1	98.3	44.0
Not of Hispanic origin	84.6	70.5	86.3	86.5	82.0	97.2	97.0	78.2	98.0	43.9

TIPSII [UPF] GH101 CENSUS90 72583600 06/22/92 4:04 PM MACHINE: C DATA:CENSUS90*H1TIPSDA01. 06/16/92 15:25:44 TAPE: NONE FRAME: 28
TSF:CENSUS90*92. 06/16/92 15:28:20 UTF:CENSUS90*93. 06/16/92 15:28:20 META:CENSUS90*H1TABLES01. 06/16/92 15:41:11

Table 5. **Occupied Housing Units by Race and Hispanic Origin of Householder: 1990**—Con.

[For definitions of terms and meanings of symbols, see text]

Place and [In Selected States] County Subdivision [1,000 or More Persons]	Lake Purdy CDP	Lanett city	Leeds city	Level Plains town	Lincoln city	Linden city	Lineville town	Lipscomb city	Livingston city	Loxley town
RACE OF HOUSEHOLDER										
Occupied housing units	**1 180**	**3 461**	**3 846**	**532**	**1 063**	**942**	**887**	**1 059**	**1 164**	**459**
White	1 122	2 015	3 317	488	760	600	623	649	601	448
Black	46	1 442	516	34	301	342	262	409	554	6
American Indian, Eskimo, or Aleut	2	–	7	3	2	–	–	–	–	3
American Indian	1	–	7	3	2	–	–	–	–	3
Eskimo	–	–	–	–	–	–	–	–	–	–
Aleut	1	–	–	–	–	–	–	–	–	–
Asian or Pacific Islander	8	–	1	3	–	–	1	1	8	1
Asian	8	–	1	3	–	–	1	1	8	1
Chinese	3	–	–	–	–	–	–	–	2	–
Filipino	1	–	–	–	–	–	–	–	–	–
Japanese	–	–	1	2	–	–	–	–	1	–
Asian Indian	2	–	–	–	–	–	1	–	1	1
Korean	1	–	–	1	–	–	–	1	–	–
Vietnamese	–	–	–	–	–	–	–	–	–	–
Cambodian	–	–	–	–	–	–	–	–	–	–
Hmong	–	–	–	–	–	–	–	–	–	–
Laotian	–	–	–	–	–	–	–	–	–	–
Thai	1	–	–	–	–	–	–	–	–	–
Other Asian	–	–	–	–	–	–	–	–	4	–
Bangladeshi	–	–	–	–	–	–	–	–	–	–
Burmese	–	–	–	–	–	–	–	–	–	–
Indonesian	–	–	–	–	–	–	–	–	–	–
Malayan	–	–	–	–	–	–	–	–	1	–
Okinawan	–	–	–	–	–	–	–	–	–	–
Pakistani	–	–	–	–	–	–	–	–	3	–
Sri Lankan	–	–	–	–	–	–	–	–	–	–
All other Asian	–	–	–	–	–	–	–	–	–	–
Pacific Islander	–	–	–	–	–	–	–	–	–	–
Hawaiian	–	–	–	–	–	–	–	–	–	–
Samoan	–	–	–	–	–	–	–	–	–	–
Guamanian	–	–	–	–	–	–	–	–	–	–
Other Pacific Islander	–	–	–	–	–	–	–	–	–	–
Tongan	–	–	–	–	–	–	–	–	–	–
Tahitian	–	–	–	–	–	–	–	–	–	–
Northern Mariana Islander	–	–	–	–	–	–	–	–	–	–
Palauan	–	–	–	–	–	–	–	–	–	–
Fijian	–	–	–	–	–	–	–	–	–	–
All other Pacific Islander	–	–	–	–	–	–	–	–	–	–
Other race	2	4	5	4	–	–	1	–	1	1
HISPANIC ORIGIN OF HOUSEHOLDER										
Occupied housing units	**1 180**	**3 461**	**3 846**	**532**	**1 063**	**942**	**887**	**1 059**	**1 164**	**459**
Hispanic origin (of any race)	9	11	17	12	1	–	1	2	6	6
Mexican	2	5	4	2	–	–	1	–	3	3
Puerto Rican	–	2	6	4	–	–	–	–	–	1
Cuban	2	–	1	2	–	–	–	1	–	–
Other Hispanic	5	4	6	4	1	–	–	1	3	2
Not of Hispanic origin	1 171	3 450	3 829	520	1 062	942	886	1 057	1 158	453
RACE AND HISPANIC ORIGIN OF HOUSEHOLDER										
Occupied housing units	**1 180**	**3 461**	**3 846**	**532**	**1 063**	**942**	**887**	**1 059**	**1 164**	**459**
White	1 122	2 015	3 317	488	760	600	623	649	601	448
Hispanic origin	7	3	11	8	1	–	–	1	1	5
Not of Hispanic origin	1 115	2 012	3 306	480	759	600	623	648	600	443
Black	46	1 442	516	34	301	342	262	409	554	6
Hispanic origin	–	4	1	–	–	–	–	1	4	–
Not of Hispanic origin	46	1 438	515	34	301	342	262	408	550	6
American Indian, Eskimo, or Aleut	2	–	7	3	2	–	–	–	–	3
Hispanic origin	–	–	–	–	–	–	–	–	–	–
Not of Hispanic origin	2	–	7	3	2	–	–	–	–	3
Asian or Pacific Islander	8	–	1	3	–	–	1	1	8	1
Hispanic origin	–	–	–	–	–	–	–	–	–	–
Not of Hispanic origin	8	–	1	3	–	–	1	1	8	1
Other race	2	4	5	4	–	–	1	–	1	1
Hispanic origin	2	4	5	4	–	–	1	–	1	1
Not of Hispanic origin	–	–	–	–	–	–	–	–	–	–
PERCENT DISTRIBUTION BY RACE OF HOUSEHOLDER										
Occupied housing units	**100.0**	**100.0**	**100.0**	**100.0**	**100.0**	**100.0**	**100.0**	**100.0**	**100.0**	**100.0**
White	95.1	58.2	86.2	91.7	71.5	63.7	70.2	61.3	51.6	97.6
Black	3.9	41.7	13.4	6.4	28.3	36.3	29.5	38.6	47.6	1.3
American Indian, Eskimo, or Aleut	.2	–	.2	.6	.2	–	–	–	–	.7
American Indian	.1	–	.2	.6	.2	–	–	–	–	.7
Asian or Pacific Islander	.7	–	–	.6	–	–	.1	.1	.7	.2
Asian	.7	–	–	.6	–	–	.1	.1	.7	.2
Pacific Islander	–	–	–	–	–	–	–	–	–	–
Other race	.2	.1	.1	.8	–	–	.1	–	.1	.2
PERCENT DISTRIBUTION BY HISPANIC ORIGIN OF HOUSEHOLDER										
Occupied housing units	**100.0**	**100.0**	**100.0**	**100.0**	**100.0**	**100.0**	**100.0**	**100.0**	**100.0**	**100.0**
Hispanic origin (of any race)	.8	.3	.4	2.3	.1	–	.1	.2	.5	1.3
Mexican	.2	.1	.1	.4	–	–	.1	–	.3	.7
Puerto Rican	–	.1	.2	.8	–	–	–	–	–	.2
Cuban	.2	–	–	.4	–	–	–	.1	–	–
Other Hispanic	.4	.1	.2	.8	.1	–	–	.1	.3	.4
Not of Hispanic origin	99.2	99.7	99.6	97.7	99.9	100.0	99.9	99.8	99.5	98.7
PERCENT OF HOUSEHOLDERS WHITE, NOT OF HISPANIC ORIGIN										
Occupied housing units	**100.0**	**100.0**	**100.0**	**100.0**	**100.0**	**100.0**	**100.0**	**100.0**	**100.0**	**100.0**
White	95.1	58.2	86.2	91.7	71.5	63.7	70.2	61.3	51.6	97.6
Not of Hispanic origin	94.5	58.1	86.0	90.2	71.4	63.7	70.2	61.2	51.5	96.5

TIPSII [UPF] GH101 CENSUS90 72583600 06/22/92 4:04 PM MACHINE: C DATA:CENSUS90*H1TIPSDA01. 06/16/92 15:25:44 TAPE: NONE FRAME: 29
TSF:CENSUS90*92. 06/16/92 15:28:20 UTF:CENSUS90*93. 06/16/92 15:28:20 META:CENSUS90*H1TABLES01. 06/16/92 15:41:11

Table 5. **Occupied Housing Units by Race and Hispanic Origin of Householder: 1990**—Con.

[For definitions of terms and meanings of symbols, see text]

Place and [In Selected States] County Subdivision [1,000 or More Persons]	Luverne city	Madison city	Marion city	Meadowbrook CDP	Meridianville CDP	Midfield city	Midland City town	Mignon CDP	Millbrook city	Millport town
RACE OF HOUSEHOLDER										
Occupied housing units	**1 012**	**5 967**	**1 298**	**1 667**	**973**	**2 257**	**725**	**587**	**2 018**	**483**
White	782	5 332	624	1 622	884	2 050	602	514	1 723	350
Black	227	461	672	26	80	197	117	67	283	133
American Indian, Eskimo, or Aleut	2	30	1	1	6	4	4	5	6	–
American Indian	2	29	1	1	6	4	4	5	5	–
Eskimo	–	1	–	–	–	–	–	–	1	–
Aleut	–	–	–	–	–	–	–	–	–	–
Asian or Pacific Islander	1	129	–	17	3	6	2	–	3	–
Asian	1	127	–	16	3	6	2	–	3	–
Chinese	–	34	–	5	–	–	–	–	–	–
Filipino	–	4	–	–	–	1	–	–	1	–
Japanese	–	10	–	2	–	–	–	–	1	–
Asian Indian	1	49	–	7	1	1	–	–	1	–
Korean	–	11	–	1	2	1	–	–	–	–
Vietnamese	–	10	–	–	–	–	–	–	–	–
Cambodian	–	1	–	–	–	–	–	–	–	–
Hmong	–	–	–	–	–	–	–	–	–	–
Laotian	–	–	–	–	–	–	–	–	–	–
Thai	–	2	–	–	–	1	–	–	–	–
Other Asian	–	6	–	1	–	2	2	–	–	–
Bangladeshi	–	–	–	1	–	–	–	–	–	–
Burmese	–	–	–	–	–	–	–	–	–	–
Indonesian	–	–	–	–	–	–	–	–	–	–
Malayan	–	1	–	–	–	–	–	–	–	–
Okinawan	–	–	–	–	–	–	–	–	–	–
Pakistani	–	3	–	–	–	–	1	–	–	–
Sri Lankan	–	–	–	–	–	–	–	–	–	–
All other Asian	–	2	–	–	–	2	1	–	–	–
Pacific Islander	–	2	–	1	–	–	–	–	–	–
Hawaiian	–	2	–	–	–	–	–	–	–	–
Samoan	–	–	–	–	–	–	–	–	–	–
Guamanian	–	–	–	1	–	–	–	–	–	–
Other Pacific Islander	–	–	–	–	–	–	–	–	–	–
Tongan	–	–	–	–	–	–	–	–	–	–
Tahitian	–	–	–	–	–	–	–	–	–	–
Northern Mariana Islander	–	–	–	–	–	–	–	–	–	–
Palauan	–	–	–	–	–	–	–	–	–	–
Fijian	–	–	–	–	–	–	–	–	–	–
All other Pacific Islander	–	–	–	–	–	–	–	–	–	–
Other race	–	15	1	1	–	–	–	1	3	–
HISPANIC ORIGIN OF HOUSEHOLDER										
Occupied housing units	**1 012**	**5 967**	**1 298**	**1 667**	**973**	**2 257**	**725**	**587**	**2 018**	**483**
Hispanic origin (of any race)	1	87	3	10	–	2	2	1	17	2
Mexican	–	21	1	2	–	–	–	1	6	2
Puerto Rican	–	21	–	–	–	–	–	–	5	–
Cuban	–	5	–	3	–	–	–	–	1	–
Other Hispanic	1	40	2	5	–	2	2	–	5	–
Not of Hispanic origin	1 011	5 880	1 295	1 657	973	2 255	723	586	2 001	481
RACE AND HISPANIC ORIGIN OF HOUSEHOLDER										
Occupied housing units	**1 012**	**5 967**	**1 298**	**1 667**	**973**	**2 257**	**725**	**587**	**2 018**	**483**
White	782	5 332	624	1 622	884	2 050	602	514	1 723	350
Hispanic origin	–	63	1	9	–	2	2	–	14	2
Not of Hispanic origin	782	5 269	623	1 613	884	2 048	600	514	1 709	348
Black	227	461	672	26	80	197	117	67	283	133
Hispanic origin	–	2	1	1	–	–	–	–	1	–
Not of Hispanic origin	227	459	671	25	80	197	117	67	282	133
American Indian, Eskimo, or Aleut	2	30	1	1	6	4	4	5	6	–
Hispanic origin	1	1	–	–	–	–	–	–	–	–
Not of Hispanic origin	1	29	1	1	6	4	4	5	6	–
Asian or Pacific Islander	1	129	–	17	3	6	2	–	3	–
Hispanic origin	–	6	–	–	–	–	–	–	–	–
Not of Hispanic origin	1	123	–	17	3	6	2	–	3	–
Other race	–	15	1	1	–	–	–	1	3	–
Hispanic origin	–	15	1	–	–	–	–	1	2	–
Not of Hispanic origin	–	–	–	1	–	–	–	–	1	–
PERCENT DISTRIBUTION BY RACE OF HOUSEHOLDER										
Occupied housing units	**100.0**	**100.0**	**100.0**	**100.0**	**100.0**	**100.0**	**100.0**	**100.0**	**100.0**	**100.0**
White	77.3	89.4	48.1	97.3	90.9	90.8	83.0	87.6	85.4	72.5
Black	22.4	7.7	51.8	1.6	8.2	8.7	16.1	11.4	14.0	27.5
American Indian, Eskimo, or Aleut	.2	.5	.1	.1	.6	.2	.6	.9	.3	–
American Indian	.2	.5	.1	.1	.6	.2	.6	.9	.2	–
Asian or Pacific Islander	.1	2.2	–	1.0	.3	.3	.3	–	.1	–
Asian	.1	2.1	–	1.0	.3	.3	.3	–	.1	–
Pacific Islander	–	–	–	.1	–	–	–	–	–	–
Other race	–	.3	.1	.1	–	–	–	.2	.1	–
PERCENT DISTRIBUTION BY HISPANIC ORIGIN OF HOUSEHOLDER										
Occupied housing units	**100.0**	**100.0**	**100.0**	**100.0**	**100.0**	**100.0**	**100.0**	**100.0**	**100.0**	**100.0**
Hispanic origin (of any race)	.1	1.5	.2	.6	–	.1	.3	.2	.8	.4
Mexican	–	.4	.1	.1	–	–	–	.2	.3	.4
Puerto Rican	–	.4	–	–	–	–	–	–	.2	–
Cuban	–	.1	–	.2	–	–	–	–	–	–
Other Hispanic	.1	.7	.2	.3	–	.1	.3	–	.2	–
Not of Hispanic origin	99.9	98.5	99.8	99.4	100.0	99.9	99.7	99.8	99.2	99.6
PERCENT OF HOUSEHOLDERS WHITE, NOT OF HISPANIC ORIGIN										
Occupied housing units	**100.0**	**100.0**	**100.0**	**100.0**	**100.0**	**100.0**	**100.0**	**100.0**	**100.0**	**100.0**
White	77.3	89.4	48.1	97.3	90.9	90.8	83.0	87.6	85.4	72.5
Not of Hispanic origin	77.3	88.3	48.0	96.8	90.9	90.7	82.8	87.6	84.7	72.0

TIPSII [UPF] GH101 CENSUS90 72583600 06/22/92 4:04 PM MACHINE: C DATA:CENSUS90*H1TIPSDA01. 06/16/92 15:25:44 TAPE: NONE FRAME: 30
TSF:CENSUS90*92. 06/16/92 15:28:20 UTF:CENSUS90*93. 06/16/92 15:28:20 META:CENSUS90*H1TABLES01. 06/16/92 15:41:11

Table 5. **Occupied Housing Units by Race and Hispanic Origin of Householder: 1990**—Con.

[For definitions of terms and meanings of symbols, see text]

Place and [In Selected States] County Subdivision [1,000 or More Persons]	Minor CDP	Mobile city	Monroeville city	Montevallo city	Montgomery city	Moody town	Moores Mill CDP	Morris town	Mosses town	Moulton city
RACE OF HOUSEHOLDER										
Occupied housing units	**1 264**	**75 442**	**2 498**	**1 251**	**69 968**	**1 750**	**1 183**	**430**	**295**	**1 292**
White	868	48 926	1 618	974	43 618	1 702	1 064	428	1	1 043
Black	391	25 619	863	264	25 778	40	100	–	294	204
American Indian, Eskimo, or Aleut	3	172	11	1	127	4	17	2	–	45
American Indian	3	169	11	1	120	4	17	2	–	45
Eskimo	–	1	–	–	2	–	–	–	–	–
Aleut	–	2	–	–	5	–	–	–	–	–
Asian or Pacific Islander	2	601	6	10	333	3	2	–	–	–
Asian	1	589	6	10	325	2	2	–	–	–
Chinese	–	121	–	8	56	1	–	–	–	–
Filipino	–	53	–	1	36	–	–	–	–	–
Japanese	–	43	1	–	35	–	2	–	–	–
Asian Indian	–	106	4	–	69	1	–	–	–	–
Korean	–	23	–	–	32	–	–	–	–	–
Vietnamese	1	145	–	–	20	–	–	–	–	–
Cambodian	–	9	1	–	–	–	–	–	–	–
Hmong	–	–	–	–	–	–	–	–	–	–
Laotian	–	17	–	–	44	–	–	–	–	–
Thai	–	10	–	–	13	–	–	–	–	–
Other Asian	–	62	–	1	20	–	–	–	–	–
Bangladeshi	–	7	–	–	–	–	–	–	–	–
Burmese	–	–	–	–	–	–	–	–	–	–
Indonesian	–	4	–	–	1	–	–	–	–	–
Malayan	–	15	–	1	2	–	–	–	–	–
Okinawan	–	–	–	–	1	–	–	–	–	–
Pakistani	–	20	–	–	4	–	–	–	–	–
Sri Lankan	–	3	–	–	2	–	–	–	–	–
All other Asian	–	13	–	–	10	–	–	–	–	–
Pacific Islander	1	12	–	–	8	1	–	–	–	–
Hawaiian	1	8	–	–	7	1	–	–	–	–
Samoan	–	1	–	–	–	–	–	–	–	–
Guamanian	–	2	–	–	1	–	–	–	–	–
Other Pacific Islander	–	1	–	–	–	–	–	–	–	–
Tongan	–	–	–	–	–	–	–	–	–	–
Tahitian	–	–	–	–	–	–	–	–	–	–
Northern Mariana Islander	–	–	–	–	–	–	–	–	–	–
Palauan	–	–	–	–	–	–	–	–	–	–
Fijian	–	–	–	–	–	–	–	–	–	–
All other Pacific Islander	–	1	–	–	–	–	–	–	–	–
Other race	–	124	–	2	112	1	–	–	–	–
HISPANIC ORIGIN OF HOUSEHOLDER										
Occupied housing units	**1 264**	**75 442**	**2 498**	**1 251**	**69 968**	**1 750**	**1 183**	**430**	**295**	**1 292**
Hispanic origin (of any race)	2	713	5	8	462	3	6	1	3	5
Mexican	–	160	1	3	186	1	3	–	2	2
Puerto Rican	–	73	–	2	78	–	1	–	–	2
Cuban	–	58	–	2	27	–	–	–	1	–
Other Hispanic	2	422	4	1	171	2	2	1	–	1
Not of Hispanic origin	1 262	74 729	2 493	1 243	69 506	1 747	1 177	429	292	1 287
RACE AND HISPANIC ORIGIN OF HOUSEHOLDER										
Occupied housing units	**1 264**	**75 442**	**2 498**	**1 251**	**69 968**	**1 750**	**1 183**	**430**	**295**	**1 292**
White	868	48 926	1 618	974	43 618	1 702	1 064	428	1	1 043
Hispanic origin	2	498	3	5	274	2	6	1	–	5
Not of Hispanic origin	866	48 428	1 615	969	43 344	1 700	1 058	427	1	1 038
Black	391	25 619	863	264	25 778	40	100	–	294	204
Hispanic origin	–	89	2	1	71	–	–	–	3	–
Not of Hispanic origin	391	25 530	861	263	25 707	40	100	–	291	204
American Indian, Eskimo, or Aleut	3	172	11	1	127	4	17	2	–	45
Hispanic origin	–	4	–	–	4	–	–	–	–	–
Not of Hispanic origin	3	168	11	1	123	4	17	2	–	45
Asian or Pacific Islander	2	601	6	10	333	3	2	–	–	–
Hispanic origin	–	17	–	–	12	–	–	–	–	–
Not of Hispanic origin	2	584	6	10	321	3	2	–	–	–
Other race	–	124	–	2	112	1	–	–	–	–
Hispanic origin	–	105	–	2	101	1	–	–	–	–
Not of Hispanic origin	–	19	–	–	11	–	–	–	–	–
PERCENT DISTRIBUTION BY RACE OF HOUSEHOLDER										
Occupied housing units	**100.0**	**100.0**	**100.0**	**100.0**	**100.0**	**100.0**	**100.0**	**100.0**	**100.0**	**100.0**
White	68.7	64.9	64.8	77.9	62.3	97.3	89.9	99.5	.3	80.7
Black	30.9	34.0	34.5	21.1	36.8	2.3	8.5	–	99.7	15.8
American Indian, Eskimo, or Aleut	.2	.2	.4	.1	.2	.2	1.4	.5	–	3.5
American Indian	.2	.2	.4	.1	.2	.2	1.4	.5	–	3.5
Asian or Pacific Islander	.2	.8	.2	.8	.5	.2	.2	–	–	–
Asian	.1	.8	.2	.8	.5	.1	.2	–	–	–
Pacific Islander	.1	–	–	–	–	.1	–	–	–	–
Other race	–	.2	–	.2	.2	.1	–	–	–	–
PERCENT DISTRIBUTION BY HISPANIC ORIGIN OF HOUSEHOLDER										
Occupied housing units	**100.0**	**100.0**	**100.0**	**100.0**	**100.0**	**100.0**	**100.0**	**100.0**	**100.0**	**100.0**
Hispanic origin (of any race)	.2	.9	.2	.6	.7	.2	.5	.2	1.0	.4
Mexican	–	.2	–	.2	.3	.1	.3	–	.7	.2
Puerto Rican	–	.1	–	.2	.1	–	.1	–	–	.2
Cuban	–	.1	–	.2	–	–	–	–	.3	–
Other Hispanic	.2	.6	.2	.1	.2	.1	.2	.2	–	.1
Not of Hispanic origin	99.8	99.1	99.8	99.4	99.3	99.8	99.5	99.8	99.0	99.6
PERCENT OF HOUSEHOLDERS WHITE, NOT OF HISPANIC ORIGIN										
Occupied housing units	**100.0**	**100.0**	**100.0**	**100.0**	**100.0**	**100.0**	**100.0**	**100.0**	**100.0**	**100.0**
White	68.7	64.9	64.8	77.9	62.3	97.3	89.9	99.5	.3	80.7
Not of Hispanic origin	68.5	64.2	64.7	77.5	61.9	97.1	89.4	99.3	.3	80.3

TIPSII [UPF] GH101 CENSUS90 72583600 06/22/92 4:04 PM MACHINE: C DATA:CENSUS90*H1TIPSDA01. 06/16/92 15:25:44 TAPE: NONE FRAME: 31
TSF:CENSUS90*92. 06/16/92 15:28:20 UTF:CENSUS90*93. 06/16/92 15:28:20 META:CENSUS90*H1TABLES01. 06/16/92 15:41:11

Table 5. **Occupied Housing Units by Race and Hispanic Origin of Householder: 1990**—Con.

[For definitions of terms and meanings of symbols, see text]

Place and [In Selected States] County Subdivision [1,000 or More Persons]	Moundville town	Mountain Brook city	Muscle Shoals city	New Brockton town	New Hope town	New Market CDP	Newton town	Northport city	Ohatchee town	Oneonta city
RACE OF HOUSEHOLDER										
Occupied housing units	**498**	**7 868**	**3 700**	**471**	**875**	**402**	**573**	**6 519**	**394**	**1 985**
White	383	7 812	3 281	343	867	363	501	5 171	379	1 831
Black	113	9	406	121	–	34	66	1 285	14	141
American Indian, Eskimo, or Aleut	2	8	3	7	8	4	4	10	–	5
American Indian	2	8	3	7	8	4	4	10	–	5
Eskimo	–	–	–	–	–	–	–	–	–	–
Aleut	–	–	–	–	–	–	–	–	–	–
Asian or Pacific Islander	–	35	8	–	–	1	2	42	1	2
Asian	–	35	8	–	–	1	2	42	1	2
Chinese	–	10	2	–	–	–	–	10	–	–
Filipino	–	3	1	–	–	–	–	3	–	–
Japanese	–	4	1	–	–	–	2	13	–	–
Asian Indian	–	8	3	–	–	–	–	8	–	2
Korean	–	8	–	–	–	–	–	6	1	–
Vietnamese	–	–	1	–	–	1	–	1	–	–
Cambodian	–	–	–	–	–	–	–	–	–	–
Hmong	–	–	–	–	–	–	–	–	–	–
Laotian	–	–	–	–	–	–	–	–	–	–
Thai	–	–	–	–	–	–	–	–	–	–
Other Asian	–	2	–	–	–	–	–	1	–	–
Bangladeshi	–	–	–	–	–	–	–	–	–	–
Burmese	–	–	–	–	–	–	–	–	–	–
Indonesian	–	2	–	–	–	–	–	–	–	–
Malayan	–	–	–	–	–	–	–	–	–	–
Okinawan	–	–	–	–	–	–	–	–	–	–
Pakistani	–	–	–	–	–	–	–	1	–	–
Sri Lankan	–	–	–	–	–	–	–	–	–	–
All other Asian	–	–	–	–	–	–	–	–	–	–
Pacific Islander	–	–	–	–	–	–	–	–	–	–
Hawaiian	–	–	–	–	–	–	–	–	–	–
Samoan	–	–	–	–	–	–	–	–	–	–
Guamanian	–	–	–	–	–	–	–	–	–	–
Other Pacific Islander	–	–	–	–	–	–	–	–	–	–
Tongan	–	–	–	–	–	–	–	–	–	–
Tahitian	–	–	–	–	–	–	–	–	–	–
Northern Mariana Islander	–	–	–	–	–	–	–	–	–	–
Palauan	–	–	–	–	–	–	–	–	–	–
Fijian	–	–	–	–	–	–	–	–	–	–
All other Pacific Islander	–	–	–	–	–	–	–	–	–	–
Other race	–	4	2	–	–	–	–	11	–	6
HISPANIC ORIGIN OF HOUSEHOLDER										
Occupied housing units	**498**	**7 868**	**3 700**	**471**	**875**	**402**	**573**	**6 519**	**394**	**1 985**
Hispanic origin (of any race)	1	43	16	1	5	1	2	26	–	14
Mexican	1	6	5	–	–	–	–	13	–	12
Puerto Rican	–	1	–	–	–	–	1	2	–	–
Cuban	–	7	1	–	–	–	–	3	–	–
Other Hispanic	–	29	10	1	5	1	1	8	–	2
Not of Hispanic origin	497	7 825	3 684	470	870	401	571	6 493	394	1 971
RACE AND HISPANIC ORIGIN OF HOUSEHOLDER										
Occupied housing units	**498**	**7 868**	**3 700**	**471**	**875**	**402**	**573**	**6 519**	**394**	**1 985**
White	383	7 812	3 281	343	867	363	501	5 171	379	1 831
Hispanic origin	1	39	11	1	5	–	2	16	–	8
Not of Hispanic origin	382	7 773	3 270	342	862	363	499	5 155	379	1 823
Black	113	9	406	121	–	34	66	1 285	14	141
Hispanic origin	–	–	2	–	–	–	–	1	–	1
Not of Hispanic origin	113	9	404	121	–	34	66	1 284	14	140
American Indian, Eskimo, or Aleut	2	8	3	7	8	4	4	10	–	5
Hispanic origin	–	–	1	–	–	1	–	–	–	–
Not of Hispanic origin	2	8	2	7	8	3	4	10	–	5
Asian or Pacific Islander	–	35	8	–	–	1	2	42	1	2
Hispanic origin	–	–	–	–	–	–	–	–	–	–
Not of Hispanic origin	–	35	8	–	–	1	2	42	1	2
Other race	–	4	2	–	–	–	–	11	–	6
Hispanic origin	–	4	2	–	–	–	–	9	–	5
Not of Hispanic origin	–	–	–	–	–	–	–	2	–	1
PERCENT DISTRIBUTION BY RACE OF HOUSEHOLDER										
Occupied housing units	**100.0**	**100.0**	**100.0**	**100.0**	**100.0**	**100.0**	**100.0**	**100.0**	**100.0**	**100.0**
White	76.9	99.3	88.7	72.8	99.1	90.3	87.4	79.3	96.2	92.2
Black	22.7	.1	11.0	25.7	–	8.5	11.5	19.7	3.6	7.1
American Indian, Eskimo, or Aleut	.4	.1	.1	1.5	.9	1.0	.7	.2	–	.3
American Indian	.4	.1	.1	1.5	.9	1.0	.7	.2	–	.3
Asian or Pacific Islander	–	.4	.2	–	–	.2	.3	.6	.3	.1
Asian	–	.4	.2	–	–	.2	.3	.6	.3	.1
Pacific Islander	–	–	–	–	–	–	–	–	–	–
Other race	–	.1	.1	–	–	–	–	.2	–	.3
PERCENT DISTRIBUTION BY HISPANIC ORIGIN OF HOUSEHOLDER										
Occupied housing units	**100.0**	**100.0**	**100.0**	**100.0**	**100.0**	**100.0**	**100.0**	**100.0**	**100.0**	**100.0**
Hispanic origin (of any race)	.2	.5	.4	.2	.6	.2	.3	.4	–	.7
Mexican	.2	.1	.1	–	–	–	–	.2	–	.6
Puerto Rican	–	–	–	–	–	–	.2	–	–	–
Cuban	–	.1	–	–	–	–	–	–	–	–
Other Hispanic	–	.4	.3	.2	.6	.2	.2	.1	–	.1
Not of Hispanic origin	99.8	99.5	99.6	99.8	99.4	99.8	99.7	99.6	100.0	99.3
PERCENT OF HOUSEHOLDERS WHITE, NOT OF HISPANIC ORIGIN										
Occupied housing units	**100.0**	**100.0**	**100.0**	**100.0**	**100.0**	**100.0**	**100.0**	**100.0**	**100.0**	**100.0**
White	76.9	99.3	88.7	72.8	99.1	90.3	87.4	79.3	96.2	92.2
Not of Hispanic origin	76.7	98.8	88.4	72.6	98.5	90.3	87.1	79.1	96.2	91.8

TIPSII [UPF] GH101 CENSUS90 72583600 06/22/92 4:04 PM MACHINE: C DATA:CENSUS90*H1TIPSDA01. 06/16/92 15:25:44 TAPE: NONE FRAME: 32
TSF:CENSUS90*92. 06/16/92 15:28:20 UTF:CENSUS90*93. 06/16/92 15:28:20 META:CENSUS90*H1TABLES01. 06/16/92 15:41:11

Table 5. **Occupied Housing Units by Race and Hispanic Origin of Householder: 1990**—Con.

[For definitions of terms and meanings of symbols, see text]

Place and [In Selected States] County Subdivision [1,000 or More Persons]	Opelika city	Opp city	Orange Beach town	Oxford city	Ozark city	Parrish town	Pelham city	Pell City city	Phenix City city	Phil Campbell town
RACE OF HOUSEHOLDER										
Occupied housing units	**8 248**	**2 733**	**1 026**	**3 527**	**4 986**	**546**	**3 607**	**3 049**	**9 745**	**549**
White	5 223	2 399	1 021	3 236	3 803	392	3 498	2 613	6 100	538
Black	2 941	330	–	273	1 120	151	72	423	3 589	7
American Indian, Eskimo, or Aleut	6	3	4	6	25	2	6	6	15	3
American Indian	6	3	4	6	25	2	6	6	15	3
Eskimo	–	–	–	–	–	–	–	–	–	–
Aleut	–	–	–	–	–	–	–	–	–	–
Asian or Pacific Islander	74	1	–	5	23	1	27	5	26	1
Asian	73	1	–	4	17	1	27	5	25	1
Chinese	6	–	–	–	–	–	8	–	2	–
Filipino	–	–	–	1	4	–	1	1	2	–
Japanese	1	–	–	2	4	–	4	–	6	–
Asian Indian	9	1	–	–	2	–	6	4	5	–
Korean	3	–	–	1	2	–	3	–	6	–
Vietnamese	6	–	–	–	–	–	1	–	–	–
Cambodian	–	–	–	–	2	–	–	–	1	–
Hmong	1	–	–	–	–	–	–	–	–	–
Laotian	42	–	–	–	–	–	–	–	–	–
Thai	1	–	–	–	2	1	1	–	–	–
Other Asian	4	–	–	–	1	–	3	–	3	1
Bangladeshi	–	–	–	–	–	–	–	–	–	–
Burmese	–	–	–	–	–	–	–	–	–	–
Indonesian	–	–	–	–	–	–	–	–	–	–
Malayan	–	–	–	–	–	–	–	–	–	–
Okinawan	–	–	–	–	–	–	–	–	–	–
Pakistani	–	–	–	–	–	–	2	–	–	–
Sri Lankan	–	–	–	–	–	–	–	–	–	–
All other Asian	4	–	–	–	1	–	1	–	3	1
Pacific Islander	1	–	–	1	6	–	–	–	1	–
Hawaiian	–	–	–	1	4	–	–	–	–	–
Samoan	–	–	–	–	2	–	–	–	–	–
Guamanian	1	–	–	–	–	–	–	–	1	–
Other Pacific Islander	–	–	–	–	–	–	–	–	–	–
Tongan	–	–	–	–	–	–	–	–	–	–
Tahitian	–	–	–	–	–	–	–	–	–	–
Northern Mariana Islander	–	–	–	–	–	–	–	–	–	–
Palauan	–	–	–	–	–	–	–	–	–	–
Fijian	–	–	–	–	–	–	–	–	–	–
All other Pacific Islander	–	–	–	–	–	–	–	–	–	–
Other race	4	–	1	7	15	–	4	2	15	–
HISPANIC ORIGIN OF HOUSEHOLDER										
Occupied housing units	**8 248**	**2 733**	**1 026**	**3 527**	**4 986**	**546**	**3 607**	**3 049**	**9 745**	**549**
Hispanic origin (of any race)	23	6	9	13	63	1	23	11	59	–
Mexican	9	3	4	9	20	1	8	2	26	–
Puerto Rican	5	–	–	2	18	–	2	1	14	–
Cuban	–	–	1	–	1	–	5	–	–	–
Other Hispanic	9	3	4	2	24	–	8	8	19	–
Not of Hispanic origin	8 225	2 727	1 017	3 514	4 923	545	3 584	3 038	9 686	549
RACE AND HISPANIC ORIGIN OF HOUSEHOLDER										
Occupied housing units	**8 248**	**2 733**	**1 026**	**3 527**	**4 986**	**546**	**3 607**	**3 049**	**9 745**	**549**
White	5 223	2 399	1 021	3 236	3 803	392	3 498	2 613	6 100	538
Hispanic origin	10	5	7	7	43	1	19	9	33	–
Not of Hispanic origin	5 213	2 394	1 014	3 229	3 760	391	3 479	2 604	6 067	538
Black	2 941	330	–	273	1 120	151	72	423	3 589	7
Hispanic origin	9	1	–	–	7	–	–	–	9	–
Not of Hispanic origin	2 932	329	–	273	1 113	151	72	423	3 580	7
American Indian, Eskimo, or Aleut	6	3	4	6	25	2	6	6	15	3
Hispanic origin	–	–	1	–	1	–	–	–	1	–
Not of Hispanic origin	6	3	3	6	24	2	6	6	14	3
Asian or Pacific Islander	74	1	–	5	23	1	27	5	26	1
Hispanic origin	–	–	–	–	–	–	–	–	1	–
Not of Hispanic origin	74	1	–	5	23	1	27	5	25	1
Other race	4	–	1	7	15	–	4	2	15	–
Hispanic origin	4	–	1	6	12	–	4	2	15	–
Not of Hispanic origin	–	–	–	1	3	–	–	–	–	–
PERCENT DISTRIBUTION BY RACE OF HOUSEHOLDER										
Occupied housing units	**100.0**	**100.0**	**100.0**	**100.0**	**100.0**	**100.0**	**100.0**	**100.0**	**100.0**	**100.0**
White	63.3	87.8	99.5	91.7	76.3	71.8	97.0	85.7	62.6	98.0
Black	35.7	12.1	–	7.7	22.5	27.7	2.0	13.9	36.8	1.3
American Indian, Eskimo, or Aleut	.1	.1	.4	.2	.5	.4	.2	.2	.2	.5
American Indian	.1	.1	.4	.2	.5	.4	.2	.2	.2	.5
Asian or Pacific Islander	.9	–	–	.1	.5	.2	.7	.2	.3	.2
Asian	.9	–	–	.1	.3	.2	.7	.2	.3	.2
Pacific Islander	–	–	–	–	.1	–	–	–	–	–
Other race	–	–	.1	.2	.3	–	.1	.1	.2	–
PERCENT DISTRIBUTION BY HISPANIC ORIGIN OF HOUSEHOLDER										
Occupied housing units	**100.0**	**100.0**	**100.0**	**100.0**	**100.0**	**100.0**	**100.0**	**100.0**	**100.0**	**100.0**
Hispanic origin (of any race)	.3	.2	.9	.4	1.3	.2	.6	.4	.6	–
Mexican	.1	.1	.4	.3	.4	.2	.2	.1	.3	–
Puerto Rican	.1	–	–	.1	.4	–	.1	–	.1	–
Cuban	–	–	.1	–	–	–	.1	–	–	–
Other Hispanic	.1	.1	.4	.1	.5	–	.2	.3	.2	–
Not of Hispanic origin	99.7	99.8	99.1	99.6	98.7	99.8	99.4	99.6	99.4	100.0
PERCENT OF HOUSEHOLDERS WHITE, NOT OF HISPANIC ORIGIN										
Occupied housing units	**100.0**	**100.0**	**100.0**	**100.0**	**100.0**	**100.0**	**100.0**	**100.0**	**100.0**	**100.0**
White	63.3	87.8	99.5	91.7	76.3	71.8	97.0	85.7	62.6	98.0
Not of Hispanic origin	63.2	87.6	98.8	91.6	75.4	71.6	96.5	85.4	62.3	98.0

TIPSII [UPF] GH101 CENSUS90 72583600 06/22/92 4:04 PM MACHINE: C DATA:CENSUS90*H1TIPSDA01. 06/16/92 15:25:44 TAPE: NONE FRAME: 33
TSF:CENSUS90*92. 06/16/92 15:28:20 UTF:CENSUS90*93. 06/16/92 15:28:20 META:CENSUS90*H1TABLES01. 06/16/92 15:41:11

Table 5. **Occupied Housing Units by Race and Hispanic Origin of Householder: 1990**—Con.

[For definitions of terms and meanings of symbols, see text]

Place and [In Selected States] County Subdivision [1,000 or More Persons]	Piedmont city	Pinson-Clay-Chalkville CDP	Pleasant Grove city	Point Clear CDP	Prattville city	Priceville town	Prichard city	Ragland town	Rainbow City city	Rainsville city
RACE OF HOUSEHOLDER										
Occupied housing units	**2 203**	**3 656**	**2 906**	**770**	**6 825**	**468**	**11 121**	**658**	**2 991**	**1 524**
White	2 001	3 582	2 870	344	5 950	456	2 527	545	2 909	1 514
Black	198	55	29	425	820	11	8 548	112	53	–
American Indian, Eskimo, or Aleut	3	7	5	–	17	1	39	1	10	9
American Indian	3	7	5	–	17	1	38	1	10	9
Eskimo	–	–	–	–	–	–	1	–	–	–
Aleut	–	–	–	–	–	–	–	–	–	–
Asian or Pacific Islander	1	11	1	1	28	–	2	–	17	–
Asian	1	11	1	1	25	–	2	–	17	–
Chinese	–	–	–	–	4	–	–	–	2	–
Filipino	–	5	–	1	4	–	1	–	–	–
Japanese	–	–	1	–	7	–	1	–	8	–
Asian Indian	1	3	–	–	3	–	–	–	5	–
Korean	–	1	–	–	2	–	–	–	1	–
Vietnamese	–	2	–	–	1	–	–	–	1	–
Cambodian	–	–	–	–	–	–	–	–	–	–
Hmong	–	–	–	–	–	–	–	–	–	–
Laotian	–	–	–	–	–	–	–	–	–	–
Thai	–	–	–	–	2	–	–	–	–	–
Other Asian	–	–	–	–	2	–	–	–	–	–
Bangladeshi	–	–	–	–	–	–	–	–	–	–
Burmese	–	–	–	–	–	–	–	–	–	–
Indonesian	–	–	–	–	–	–	–	–	–	–
Malayan	–	–	–	–	–	–	–	–	–	–
Okinawan	–	–	–	–	–	–	–	–	–	–
Pakistani	–	–	–	–	–	–	–	–	–	–
Sri Lankan	–	–	–	–	–	–	–	–	–	–
All other Asian	–	–	–	–	2	–	–	–	–	–
Pacific Islander	–	–	–	–	3	–	–	–	–	–
Hawaiian	–	–	–	–	2	–	–	–	–	–
Samoan	–	–	–	–	–	–	–	–	–	–
Guamanian	–	–	–	–	1	–	–	–	–	–
Other Pacific Islander	–	–	–	–	–	–	–	–	–	–
Tongan	–	–	–	–	–	–	–	–	–	–
Tahitian	–	–	–	–	–	–	–	–	–	–
Northern Mariana Islander	–	–	–	–	–	–	–	–	–	–
Palauan	–	–	–	–	–	–	–	–	–	–
Fijian	–	–	–	–	–	–	–	–	–	–
All other Pacific Islander	–	–	–	–	–	–	–	–	–	–
Other race	–	1	1	–	10	–	5	–	2	1
HISPANIC ORIGIN OF HOUSEHOLDER										
Occupied housing units	**2 203**	**3 656**	**2 906**	**770**	**6 825**	**468**	**11 121**	**658**	**2 991**	**1 524**
Hispanic origin (of any race)	4	14	3	1	44	1	44	2	4	1
Mexican	1	5	1	–	13	1	20	1	3	1
Puerto Rican	–	1	1	–	9	–	5	–	–	–
Cuban	–	2	–	–	3	–	1	1	–	–
Other Hispanic	3	6	1	1	19	–	18	–	1	–
Not of Hispanic origin	2 199	3 642	2 903	769	6 781	467	11 077	656	2 987	1 523
RACE AND HISPANIC ORIGIN OF HOUSEHOLDER										
Occupied housing units	**2 203**	**3 656**	**2 906**	**770**	**6 825**	**468**	**11 121**	**658**	**2 991**	**1 524**
White	2 001	3 582	2 870	344	5 950	456	2 527	545	2 909	1 514
Hispanic origin	3	12	2	–	30	1	18	2	2	1
Not of Hispanic origin	1 998	3 570	2 868	344	5 920	455	2 509	543	2 907	1 513
Black	198	55	29	425	820	11	8 548	112	53	–
Hispanic origin	–	–	–	–	4	–	24	–	–	–
Not of Hispanic origin	198	55	29	425	816	11	8 524	112	53	–
American Indian, Eskimo, or Aleut	3	7	5	–	17	1	39	1	10	9
Hispanic origin	–	–	–	–	–	–	–	–	–	–
Not of Hispanic origin	3	7	5	–	17	1	39	1	10	9
Asian or Pacific Islander	1	11	1	1	28	–	2	–	17	–
Hispanic origin	1	1	–	1	–	–	–	–	–	–
Not of Hispanic origin	–	10	1	–	28	–	2	–	17	–
Other race	–	1	1	–	10	–	5	–	2	1
Hispanic origin	–	1	1	–	10	–	2	–	2	–
Not of Hispanic origin	–	–	–	–	–	–	3	–	–	1
PERCENT DISTRIBUTION BY RACE OF HOUSEHOLDER										
Occupied housing units	**100.0**	**100.0**	**100.0**	**100.0**	**100.0**	**100.0**	**100.0**	**100.0**	**100.0**	**100.0**
White	90.8	98.0	98.8	44.7	87.2	97.4	22.7	82.8	97.3	99.3
Black	9.0	1.5	1.0	55.2	12.0	2.4	76.9	17.0	1.8	–
American Indian, Eskimo, or Aleut	.1	.2	.2	–	.2	.2	.4	.2	.3	.6
American Indian	.1	.2	.2	–	.2	.2	.3	.2	.3	.6
Asian or Pacific Islander	–	.3	–	.1	.4	–	–	–	.6	–
Asian	–	.3	–	.1	.4	–	–	–	.6	–
Pacific Islander	–	–	–	–	–	–	–	–	–	–
Other race	–	–	–	–	.1	–	–	–	.1	.1
PERCENT DISTRIBUTION BY HISPANIC ORIGIN OF HOUSEHOLDER										
Occupied housing units	**100.0**	**100.0**	**100.0**	**100.0**	**100.0**	**100.0**	**100.0**	**100.0**	**100.0**	**100.0**
Hispanic origin (of any race)	.2	.4	.1	.1	.6	.2	.4	.3	.1	.1
Mexican	–	.1	–	–	.2	.2	.2	.2	.1	.1
Puerto Rican	–	–	–	–	.1	–	–	–	–	–
Cuban	–	.1	–	–	–	–	–	.2	–	–
Other Hispanic	.1	.2	–	.1	.3	–	.2	–	–	–
Not of Hispanic origin	99.8	99.6	99.9	99.9	99.4	99.8	99.6	99.7	99.9	99.9
PERCENT OF HOUSEHOLDERS WHITE, NOT OF HISPANIC ORIGIN										
Occupied housing units	**100.0**	**100.0**	**100.0**	**100.0**	**100.0**	**100.0**	**100.0**	**100.0**	**100.0**	**100.0**
White	90.8	98.0	98.8	44.7	87.2	97.4	22.7	82.8	97.3	99.3
Not of Hispanic origin	90.7	97.6	98.7	44.7	86.7	97.2	22.6	82.5	97.2	99.3

TIPSII [UPF] GH101 CENSUS90 72583600 06/22/92 4:04 PM MACHINE: C DATA:CENSUS90*H1TIPSDA01. 06/16/92 15:25:44 TAPE: NONE FRAME: 34
TSF:CENSUS90*92. 06/16/92 15:28:20 UTF:CENSUS90*93. 06/16/92 15:28:20 META:CENSUS90*H1TABLES01. 06/16/92 15:41:11

Table 5. **Occupied Housing Units by Race and Hispanic Origin of Householder: 1990**—Con.

[For definitions of terms and meanings of symbols, see text]

Place and [In Selected States] County Subdivision [1,000 or More Persons]	Red Bay city	Redstone Arsenal CDP	Reform city	Riverside town	Roanoke city	Robertsdale city	Rogersville town	Russellville city	Saks CDP	Samson city
RACE OF HOUSEHOLDER										
Occupied housing units	**1 374**	**1 047**	**802**	**393**	**2 414**	**932**	**494**	**3 186**	**4 135**	**869**
White	1 356	692	540	333	1 671	915	479	2 813	3 755	707
Black	15	299	259	59	735	7	13	368	327	158
American Indian, Eskimo, or Aleut	3	6	2	–	4	8	1	2	13	2
American Indian	3	5	2	–	4	8	1	2	13	2
Eskimo	–	–	–	–	–	–	–	–	–	–
Aleut	–	1	–	–	–	–	–	–	–	–
Asian or Pacific Islander	–	13	1	–	3	–	1	1	25	–
Asian	–	8	1	–	3	–	1	1	22	–
Chinese	–	1	–	–	–	–	–	–	3	–
Filipino	–	4	–	–	1	–	–	1	4	–
Japanese	–	–	–	–	–	–	–	–	1	–
Asian Indian	–	1	1	–	1	–	1	–	3	–
Korean	–	1	–	–	1	–	–	–	8	–
Vietnamese	–	1	–	–	–	–	–	–	2	–
Cambodian	–	–	–	–	–	–	–	–	–	–
Hmong	–	–	–	–	–	–	–	–	–	–
Laotian	–	–	–	–	–	–	–	–	–	–
Thai	–	–	–	–	–	–	–	–	1	–
Other Asian	–	–	–	–	–	–	–	–	–	–
Bangladeshi	–	–	–	–	–	–	–	–	–	–
Burmese	–	–	–	–	–	–	–	–	–	–
Indonesian	–	–	–	–	–	–	–	–	–	–
Malayan	–	–	–	–	–	–	–	–	–	–
Okinawan	–	–	–	–	–	–	–	–	–	–
Pakistani	–	–	–	–	–	–	–	–	–	–
Sri Lankan	–	–	–	–	–	–	–	–	–	–
All other Asian	–	–	–	–	–	–	–	–	–	–
Pacific Islander	–	5	–	–	–	–	–	–	3	–
Hawaiian	–	3	–	–	–	–	–	–	1	–
Samoan	–	–	–	–	–	–	–	–	1	–
Guamanian	–	2	–	–	–	–	–	–	1	–
Other Pacific Islander	–	–	–	–	–	–	–	–	–	–
Tongan	–	–	–	–	–	–	–	–	–	–
Tahitian	–	–	–	–	–	–	–	–	–	–
Northern Mariana Islander	–	–	–	–	–	–	–	–	–	–
Palauan	–	–	–	–	–	–	–	–	–	–
Fijian	–	–	–	–	–	–	–	–	–	–
All other Pacific Islander	–	–	–	–	–	–	–	–	–	–
Other race	–	37	–	1	1	2	–	2	15	2
HISPANIC ORIGIN OF HOUSEHOLDER										
Occupied housing units	**1 374**	**1 047**	**802**	**393**	**2 414**	**932**	**494**	**3 186**	**4 135**	**869**
Hispanic origin (of any race)	–	79	–	1	5	3	1	18	51	4
Mexican	–	27	–	1	–	3	1	14	18	2
Puerto Rican	–	36	–	–	2	–	–	–	18	–
Cuban	–	–	–	–	–	–	–	1	3	–
Other Hispanic	–	16	–	–	3	–	–	3	12	2
Not of Hispanic origin	1 374	968	802	392	2 409	929	493	3 168	4 084	865
RACE AND HISPANIC ORIGIN OF HOUSEHOLDER										
Occupied housing units	**1 374**	**1 047**	**802**	**393**	**2 414**	**932**	**494**	**3 186**	**4 135**	**869**
White	1 356	692	540	333	1 671	915	479	2 813	3 755	707
Hispanic origin	–	30	–	1	2	1	1	15	31	2
Not of Hispanic origin	1 356	662	540	332	1 669	914	478	2 798	3 724	705
Black	15	299	259	59	735	7	13	368	327	158
Hispanic origin	–	11	–	–	2	–	–	1	5	–
Not of Hispanic origin	15	288	259	59	733	7	13	367	322	158
American Indian, Eskimo, or Aleut	3	6	2	–	4	8	1	2	13	2
Hispanic origin	–	–	–	–	–	–	–	–	–	–
Not of Hispanic origin	3	6	2	–	4	8	1	2	13	2
Asian or Pacific Islander	–	13	1	–	3	–	1	1	25	–
Hispanic origin	–	3	–	–	–	–	–	–	–	–
Not of Hispanic origin	–	10	1	–	3	–	1	1	25	–
Other race	–	37	–	1	1	2	–	2	15	2
Hispanic origin	–	35	–	–	1	2	–	2	15	2
Not of Hispanic origin	–	2	–	1	–	–	–	–	–	–
PERCENT DISTRIBUTION BY RACE OF HOUSEHOLDER										
Occupied housing units	**100.0**	**100.0**	**100.0**	**100.0**	**100.0**	**100.0**	**100.0**	**100.0**	**100.0**	**100.0**
White	98.7	66.1	67.3	84.7	69.2	98.2	97.0	88.3	90.8	81.4
Black	1.1	28.6	32.3	15.0	30.4	.8	2.6	11.6	7.9	18.2
American Indian, Eskimo, or Aleut	.2	.6	.2	–	.2	.9	.2	.1	.3	.2
American Indian	.2	.5	.2	–	.2	.9	.2	.1	.3	.2
Asian or Pacific Islander	–	1.2	.1	–	.1	–	.2	–	.6	–
Asian	–	.8	.1	–	.1	–	.2	–	.5	–
Pacific Islander	–	.5	–	–	–	–	–	–	.1	–
Other race	–	3.5	–	.3	–	.2	–	.1	.4	.2
PERCENT DISTRIBUTION BY HISPANIC ORIGIN OF HOUSEHOLDER										
Occupied housing units	**100.0**	**100.0**	**100.0**	**100.0**	**100.0**	**100.0**	**100.0**	**100.0**	**100.0**	**100.0**
Hispanic origin (of any race)	–	7.5	–	.3	.2	.3	.2	.6	1.2	.5
Mexican	–	2.6	–	.3	–	.3	.2	.4	.4	.2
Puerto Rican	–	3.4	–	–	.1	–	–	–	.4	–
Cuban	–	–	–	–	–	–	–	–	.1	–
Other Hispanic	–	1.5	–	–	.1	–	–	.1	.3	.2
Not of Hispanic origin	100.0	92.5	100.0	99.7	99.8	99.7	99.8	99.4	98.8	99.5
PERCENT OF HOUSEHOLDERS WHITE, NOT OF HISPANIC ORIGIN										
Occupied housing units	**100.0**	**100.0**	**100.0**	**100.0**	**100.0**	**100.0**	**100.0**	**100.0**	**100.0**	**100.0**
White	98.7	66.1	67.3	84.7	69.2	98.2	97.0	88.3	90.8	81.4
Not of Hispanic origin	98.7	63.2	67.3	84.5	69.1	98.1	96.8	87.8	90.1	81.1

TIPSII [UPF] GH101 CENSUS90 72583600 06/22/92 4:04 PM MACHINE: C DATA:CENSUS90*H1TIPSDA01. 06/16/92 15:25:44 TAPE: NONE FRAME: 35
TSF:CENSUS90*92. 06/16/92 15:28:20 UTF:CENSUS90*93. 06/16/92 15:28:20 META:CENSUS90*H1TABLES01. 06/16/92 15:41:11

Table 5. **Occupied Housing Units by Race and Hispanic Origin of Householder: 1990**—Con.

[For definitions of terms and meanings of symbols, see text]

Place and [In Selected States] County Subdivision [1,000 or More Persons]	Saraland city	Sardis City town	Satsuma city	Scottsboro city	Selma city	Selmont-West Selmont CDP	Sheffield city	Slocomb city	Smiths CDP	Smoke Rise CDP
RACE OF HOUSEHOLDER										
Occupied housing units	**4 291**	**493**	**1 732**	**5 481**	**8 731**	**1 294**	**4 326**	**776**	**1 235**	**469**
White	3 991	492	1 659	5 163	4 117	272	3 407	627	1 110	464
Black	265	–	65	278	4 575	1 018	895	145	117	2
American Indian, Eskimo, or Aleut	30	1	7	20	10	2	14	3	3	3
American Indian	30	1	7	20	10	2	14	3	3	3
Eskimo	–	–	–	–	–	–	–	–	–	–
Aleut	–	–	–	–	–	–	–	–	–	–
Asian or Pacific Islander	4	–	–	16	28	2	7	–	3	–
Asian	4	–	–	15	28	2	7	–	3	–
Chinese	–	–	–	3	3	–	–	–	–	–
Filipino	2	–	–	2	–	–	–	–	–	–
Japanese	2	–	–	2	5	–	–	–	1	–
Asian Indian	–	–	–	6	11	2	6	–	–	–
Korean	–	–	–	1	1	–	–	–	1	–
Vietnamese	–	–	–	–	–	–	1	–	–	–
Cambodian	–	–	–	–	5	–	–	–	–	–
Hmong	–	–	–	–	–	–	–	–	–	–
Laotian	–	–	–	–	–	–	–	–	–	–
Thai	–	–	–	–	–	–	–	–	–	–
Other Asian	–	–	–	1	3	–	–	–	1	–
Bangladeshi	–	–	–	–	1	–	–	–	–	–
Burmese	–	–	–	–	–	–	–	–	–	–
Indonesian	–	–	–	–	–	–	–	–	–	–
Malayan	–	–	–	–	–	–	–	–	–	–
Okinawan	–	–	–	–	–	–	–	–	–	–
Pakistani	–	–	–	–	1	–	–	–	1	–
Sri Lankan	–	–	–	–	1	–	–	–	–	–
All other Asian	–	–	–	1	–	–	–	–	–	–
Pacific Islander	–	–	–	1	–	–	–	–	–	–
Hawaiian	–	–	–	1	–	–	–	–	–	–
Samoan	–	–	–	–	–	–	–	–	–	–
Guamanian	–	–	–	–	–	–	–	–	–	–
Other Pacific Islander	–	–	–	–	–	–	–	–	–	–
Tongan	–	–	–	–	–	–	–	–	–	–
Tahitian	–	–	–	–	–	–	–	–	–	–
Northern Mariana Islander	–	–	–	–	–	–	–	–	–	–
Palauan	–	–	–	–	–	–	–	–	–	–
Fijian	–	–	–	–	–	–	–	–	–	–
All other Pacific Islander	–	–	–	–	–	–	–	–	–	–
Other race	1	–	1	4	1	–	3	1	2	–
HISPANIC ORIGIN OF HOUSEHOLDER										
Occupied housing units	**4 291**	**493**	**1 732**	**5 481**	**8 731**	**1 294**	**4 326**	**776**	**1 235**	**469**
Hispanic origin (of any race)	18	1	4	25	24	3	18	5	8	–
Mexican	3	1	1	14	8	1	7	2	3	–
Puerto Rican	1	–	–	4	–	–	1	1	2	–
Cuban	–	–	–	–	3	–	–	–	1	–
Other Hispanic	14	–	3	7	13	2	10	2	2	–
Not of Hispanic origin	4 273	492	1 728	5 456	8 707	1 291	4 308	771	1 227	469
RACE AND HISPANIC ORIGIN OF HOUSEHOLDER										
Occupied housing units	**4 291**	**493**	**1 732**	**5 481**	**8 731**	**1 294**	**4 326**	**776**	**1 235**	**469**
White	3 991	492	1 659	5 163	4 117	272	3 407	627	1 110	464
Hispanic origin	13	1	1	19	18	1	14	4	6	–
Not of Hispanic origin	3 978	491	1 658	5 144	4 099	271	3 393	623	1 104	464
Black	265	–	65	278	4 575	1 018	895	145	117	2
Hispanic origin	3	–	2	2	6	2	1	–	–	–
Not of Hispanic origin	262	–	63	276	4 569	1 016	894	145	117	2
American Indian, Eskimo, or Aleut	30	1	7	20	10	2	14	3	3	3
Hispanic origin	–	–	–	–	–	–	–	–	–	–
Not of Hispanic origin	30	1	7	20	10	2	14	3	3	3
Asian or Pacific Islander	4	–	–	16	28	2	7	–	3	–
Hispanic origin	1	–	–	–	–	–	–	–	–	–
Not of Hispanic origin	3	–	–	16	28	2	7	–	3	–
Other race	1	–	1	4	1	–	3	1	2	–
Hispanic origin	1	–	1	4	–	–	3	1	2	–
Not of Hispanic origin	–	–	–	–	1	–	–	–	–	–
PERCENT DISTRIBUTION BY RACE OF HOUSEHOLDER										
Occupied housing units	**100.0**	**100.0**	**100.0**	**100.0**	**100.0**	**100.0**	**100.0**	**100.0**	**100.0**	**100.0**
White	93.0	99.8	95.8	94.2	47.2	21.0	78.8	80.8	89.9	98.9
Black	6.2	–	3.8	5.1	52.4	78.7	20.7	18.7	9.5	.4
American Indian, Eskimo, or Aleut	.7	.2	.4	.4	.1	.2	.3	.4	.2	.6
American Indian	.7	.2	.4	.4	.1	.2	.3	.4	.2	.6
Asian or Pacific Islander	.1	–	–	.3	.3	.2	.2	–	.2	–
Asian	.1	–	–	.3	.3	.2	.2	–	.2	–
Pacific Islander	–	–	–	–	–	–	–	–	–	–
Other race	–	–	.1	.1	–	–	.1	.1	.2	–
PERCENT DISTRIBUTION BY HISPANIC ORIGIN OF HOUSEHOLDER										
Occupied housing units	**100.0**	**100.0**	**100.0**	**100.0**	**100.0**	**100.0**	**100.0**	**100.0**	**100.0**	**100.0**
Hispanic origin (of any race)	.4	.2	.2	.5	.3	.2	.4	.6	.6	–
Mexican	.1	.2	.1	.3	.1	.1	.2	.3	.2	–
Puerto Rican	–	–	–	.1	–	–	–	.1	.2	–
Cuban	–	–	–	–	–	–	–	–	.1	–
Other Hispanic	.3	–	.2	.1	.1	.2	.2	.3	.2	–
Not of Hispanic origin	99.6	99.8	99.8	99.5	99.7	99.8	99.6	99.4	99.4	100.0
PERCENT OF HOUSEHOLDERS WHITE, NOT OF HISPANIC ORIGIN										
Occupied housing units	**100.0**	**100.0**	**100.0**	**100.0**	**100.0**	**100.0**	**100.0**	**100.0**	**100.0**	**100.0**
White	93.0	99.8	95.8	94.2	47.2	21.0	78.8	80.8	89.9	98.9
Not of Hispanic origin	92.7	99.6	95.7	93.9	46.9	20.9	78.4	80.3	89.4	98.9

TIPSII [UPF] GH101 CENSUS90 72583600 06/22/92 4:04 PM MACHINE: C DATA:CENSUS90*H1TIPSDA01. 06/16/92 15:25:44 TAPE: NONE FRAME: 36
TSF:CENSUS90*92. 06/16/92 15:28:20 UTF:CENSUS90*93. 06/16/92 15:28:20 META:CENSUS90*H1TABLES01. 06/16/92 15:41:11

Table 5. **Occupied Housing Units by Race and Hispanic Origin of Householder: 1990**—Con.

[For definitions of terms and meanings of symbols, see text]

Place and [In Selected States] County Subdivision [1,000 or More Persons]	Southside city	Spanish Fort CDP	Springville town	Steele town	Stevenson city	Sulligent city	Sumiton city	Sylacauga city	Sylvan Springs town	Talladega city
RACE OF HOUSEHOLDER										
Occupied housing units	**1 909**	**1 466**	**708**	**401**	**810**	**789**	**1 017**	**4 980**	**548**	**5 951**
White	1 897	1 390	635	395	658	680	969	3 913	545	3 866
Black	1	66	72	1	145	108	46	1 047	2	2 062
American Indian, Eskimo, or Aleut	6	7	–	–	6	–	–	15	1	6
American Indian	6	7	–	–	6	–	–	15	1	6
Eskimo	–	–	–	–	–	–	–	–	–	–
Aleut	–	–	–	–	–	–	–	–	–	–
Asian or Pacific Islander	2	2	1	–	–	–	1	4	–	13
Asian	2	2	–	–	–	–	–	4	–	13
Chinese	–	–	–	–	–	–	–	1	–	5
Filipino	–	–	–	–	–	–	–	–	–	–
Japanese	1	–	–	–	–	–	–	–	–	1
Asian Indian	–	1	–	–	–	–	–	2	–	6
Korean	–	1	–	–	–	–	–	–	–	1
Vietnamese	1	–	–	–	–	–	–	–	–	–
Cambodian	–	–	–	–	–	–	–	–	–	–
Hmong	–	–	–	–	–	–	–	–	–	–
Laotian	–	–	–	–	–	–	–	–	–	–
Thai	–	–	–	–	–	–	–	1	–	–
Other Asian	–	–	–	–	–	–	–	–	–	–
Bangladeshi	–	–	–	–	–	–	–	–	–	–
Burmese	–	–	–	–	–	–	–	–	–	–
Indonesian	–	–	–	–	–	–	–	–	–	–
Malayan	–	–	–	–	–	–	–	–	–	–
Okinawan	–	–	–	–	–	–	–	–	–	–
Pakistani	–	–	–	–	–	–	–	–	–	–
Sri Lankan	–	–	–	–	–	–	–	–	–	–
All other Asian	–	–	–	–	–	–	–	–	–	–
Pacific Islander	–	–	1	–	–	–	1	–	–	–
Hawaiian	–	–	–	–	–	–	1	–	–	–
Samoan	–	–	–	–	–	–	–	–	–	–
Guamanian	–	–	1	–	–	–	–	–	–	–
Other Pacific Islander	–	–	–	–	–	–	–	–	–	–
Tongan	–	–	–	–	–	–	–	–	–	–
Tahitian	–	–	–	–	–	–	–	–	–	–
Northern Mariana Islander	–	–	–	–	–	–	–	–	–	–
Palauan	–	–	–	–	–	–	–	–	–	–
Fijian	–	–	–	–	–	–	–	–	–	–
All other Pacific Islander	–	–	–	–	–	–	–	–	–	–
Other race	3	1	–	5	1	1	1	1	–	4
HISPANIC ORIGIN OF HOUSEHOLDER										
Occupied housing units	**1 909**	**1 466**	**708**	**401**	**810**	**789**	**1 017**	**4 980**	**548**	**5 951**
Hispanic origin (of any race)	9	5	1	5	1	4	1	12	1	11
Mexican	6	2	1	5	1	1	1	5	1	4
Puerto Rican	–	–	–	–	–	–	–	2	–	2
Cuban	–	2	–	–	–	–	–	–	–	–
Other Hispanic	3	1	–	–	–	3	–	5	–	5
Not of Hispanic origin	1 900	1 461	707	396	809	785	1 016	4 968	547	5 940
RACE AND HISPANIC ORIGIN OF HOUSEHOLDER										
Occupied housing units	**1 909**	**1 466**	**708**	**401**	**810**	**789**	**1 017**	**4 980**	**548**	**5 951**
White	1 897	1 390	635	395	658	680	969	3 913	545	3 866
Hispanic origin	6	4	–	–	–	3	–	8	1	3
Not of Hispanic origin	1 891	1 386	635	395	658	677	969	3 905	544	3 863
Black	1	66	72	1	145	108	46	1 047	2	2 062
Hispanic origin	–	–	1	–	–	–	–	3	–	4
Not of Hispanic origin	1	66	71	1	145	108	46	1 044	2	2 058
American Indian, Eskimo, or Aleut	6	7	–	–	6	–	–	15	1	6
Hispanic origin	–	–	–	–	–	–	–	–	–	–
Not of Hispanic origin	6	7	–	–	6	–	–	15	1	6
Asian or Pacific Islander	2	2	1	–	–	–	1	4	–	13
Hispanic origin	–	–	–	–	–	–	–	–	–	–
Not of Hispanic origin	2	2	1	–	–	–	1	4	–	13
Other race	3	1	–	5	1	1	1	1	–	4
Hispanic origin	3	1	–	5	1	1	1	1	–	4
Not of Hispanic origin	–	–	–	–	–	–	–	–	–	–
PERCENT DISTRIBUTION BY RACE OF HOUSEHOLDER										
Occupied housing units	**100.0**	**100.0**	**100.0**	**100.0**	**100.0**	**100.0**	**100.0**	**100.0**	**100.0**	**100.0**
White	99.4	94.8	89.7	98.5	81.2	86.2	95.3	78.6	99.5	65.0
Black	.1	4.5	10.2	.2	17.9	13.7	4.5	21.0	.4	34.6
American Indian, Eskimo, or Aleut	.3	.5	–	–	.7	–	–	.3	.2	.1
American Indian	.3	.5	–	–	.7	–	–	.3	.2	.1
Asian or Pacific Islander	.1	.1	.1	–	–	–	.1	.1	–	.2
Asian	.1	.1	–	–	–	–	–	.1	–	.2
Pacific Islander	–	–	.1	–	–	–	.1	–	–	–
Other race	.2	.1	–	1.2	.1	.1	.1	–	–	.1
PERCENT DISTRIBUTION BY HISPANIC ORIGIN OF HOUSEHOLDER										
Occupied housing units	**100.0**	**100.0**	**100.0**	**100.0**	**100.0**	**100.0**	**100.0**	**100.0**	**100.0**	**100.0**
Hispanic origin (of any race)	.5	.3	.1	1.2	.1	.5	.1	.2	.2	.2
Mexican	.3	.1	.1	1.2	.1	.1	.1	.1	.2	.1
Puerto Rican	–	–	–	–	–	–	–	–	–	–
Cuban	–	.1	–	–	–	–	–	–	–	–
Other Hispanic	.2	.1	–	–	–	.4	–	.1	–	.1
Not of Hispanic origin	99.5	99.7	99.9	98.8	99.9	99.5	99.9	99.8	99.8	99.8
PERCENT OF HOUSEHOLDERS WHITE, NOT OF HISPANIC ORIGIN										
Occupied housing units	**100.0**	**100.0**	**100.0**	**100.0**	**100.0**	**100.0**	**100.0**	**100.0**	**100.0**	**100.0**
White	99.4	94.8	89.7	98.5	81.2	86.2	95.3	78.6	99.5	65.0
Not of Hispanic origin	99.1	94.5	89.7	98.5	81.2	85.8	95.3	78.4	99.3	64.9

TIPSII [UPF] GH101 CENSUS90 72583600 06/22/92 4:04 PM MACHINE: C DATA:CENSUS90*H1TIPSDA01. 06/16/92 15:25:44 TAPE: NONE FRAME: 37
TSF:CENSUS90*92. 06/16/92 15:28:20 UTF:CENSUS90*93. 06/16/92 15:28:20 META:CENSUS90*H1TABLES01. 06/16/92 15:41:11

Table 5. **Occupied Housing Units by Race and Hispanic Origin of Householder: 1990**—Con.

[For definitions of terms and meanings of symbols, see text]

Place and [In Selected States] County Subdivision [1,000 or More Persons]	Tallassee city	Tarrant city	Taylor town	Theodore CDP	Thomasville city	Thorsby town	Tillmans Corner CDP	Town Creek town	Trinity town	Troy city
RACE OF HOUSEHOLDER										
Occupied housing units	**2 099**	**3 205**	**476**	**2 247**	**1 537**	**569**	**6 359**	**526**	**481**	**4 684**
White	1 847	2 834	467	1 735	956	559	6 225	390	463	3 127
Black	245	359	8	501	576	7	76	127	18	1 531
American Indian, Eskimo, or Aleut	4	6	1	9	1	–	23	8	–	11
American Indian	4	6	1	9	1	–	23	8	–	10
Eskimo	–	–	–	–	–	–	–	–	–	1
Aleut	–	–	–	–	–	–	–	–	–	–
Asian or Pacific Islander	1	4	–	2	4	–	28	1	–	15
Asian	1	3	–	2	4	–	28	1	–	15
Chinese	–	–	–	–	–	–	1	–	–	4
Filipino	–	1	–	–	–	–	8	–	–	2
Japanese	–	–	–	–	1	–	1	–	–	1
Asian Indian	1	1	–	–	3	–	2	–	–	4
Korean	–	–	–	–	–	–	2	–	–	4
Vietnamese	–	1	–	–	–	–	11	1	–	–
Cambodian	–	–	–	2	–	–	–	–	–	–
Hmong	–	–	–	–	–	–	–	–	–	–
Laotian	–	–	–	–	–	–	–	–	–	–
Thai	–	–	–	–	–	–	1	–	–	–
Other Asian	–	–	–	–	–	–	2	–	–	–
Bangladeshi	–	–	–	–	–	–	–	–	–	–
Burmese	–	–	–	–	–	–	–	–	–	–
Indonesian	–	–	–	–	–	–	1	–	–	–
Malayan	–	–	–	–	–	–	–	–	–	–
Okinawan	–	–	–	–	–	–	–	–	–	–
Pakistani	–	–	–	–	–	–	–	–	–	–
Sri Lankan	–	–	–	–	–	–	–	–	–	–
All other Asian	–	–	–	–	–	–	1	–	–	–
Pacific Islander	–	1	–	–	–	–	–	–	–	–
Hawaiian	–	1	–	–	–	–	–	–	–	–
Samoan	–	–	–	–	–	–	–	–	–	–
Guamanian	–	–	–	–	–	–	–	–	–	–
Other Pacific Islander	–	–	–	–	–	–	–	–	–	–
Tongan	–	–	–	–	–	–	–	–	–	–
Tahitian	–	–	–	–	–	–	–	–	–	–
Northern Mariana Islander	–	–	–	–	–	–	–	–	–	–
Palauan	–	–	–	–	–	–	–	–	–	–
Fijian	–	–	–	–	–	–	–	–	–	–
All other Pacific Islander	–	–	–	–	–	–	–	–	–	–
Other race	2	2	–	–	–	3	7	–	–	–
HISPANIC ORIGIN OF HOUSEHOLDER										
Occupied housing units	**2 099**	**3 205**	**476**	**2 247**	**1 537**	**569**	**6 359**	**526**	**481**	**4 684**
Hispanic origin (of any race)	8	13	3	6	–	3	39	1	4	12
Mexican	5	3	1	3	–	2	12	–	1	3
Puerto Rican	3	–	–	–	–	1	4	–	1	1
Cuban	–	2	–	–	–	–	–	–	–	2
Other Hispanic	–	8	2	3	–	–	23	1	2	6
Not of Hispanic origin	2 091	3 192	473	2 241	1 537	566	6 320	525	477	4 672
RACE AND HISPANIC ORIGIN OF HOUSEHOLDER										
Occupied housing units	**2 099**	**3 205**	**476**	**2 247**	**1 537**	**569**	**6 359**	**526**	**481**	**4 684**
White	1 847	2 834	467	1 735	956	559	6 225	390	463	3 127
Hispanic origin	6	9	3	6	–	–	30	1	4	10
Not of Hispanic origin	1 841	2 825	464	1 729	956	559	6 195	389	459	3 117
Black	245	359	8	501	576	7	76	127	18	1 531
Hispanic origin	–	1	–	–	–	–	–	–	–	2
Not of Hispanic origin	245	358	8	501	576	7	76	127	18	1 529
American Indian, Eskimo, or Aleut	4	6	1	9	1	–	23	8	–	11
Hispanic origin	–	–	–	–	–	–	1	–	–	–
Not of Hispanic origin	4	6	1	9	1	–	22	8	–	11
Asian or Pacific Islander	1	4	–	2	4	–	28	1	–	15
Hispanic origin	–	1	–	–	–	–	1	–	–	–
Not of Hispanic origin	1	3	–	2	4	–	27	1	–	15
Other race	2	2	–	–	–	3	7	–	–	–
Hispanic origin	2	2	–	–	–	3	7	–	–	–
Not of Hispanic origin	–	–	–	–	–	–	–	–	–	–
PERCENT DISTRIBUTION BY RACE OF HOUSEHOLDER										
Occupied housing units	**100.0**	**100.0**	**100.0**	**100.0**	**100.0**	**100.0**	**100.0**	**100.0**	**100.0**	**100.0**
White	88.0	88.4	98.1	77.2	62.2	98.2	97.9	74.1	96.3	66.8
Black	11.7	11.2	1.7	22.3	37.5	1.2	1.2	24.1	3.7	32.7
American Indian, Eskimo, or Aleut	.2	.2	.2	.4	.1	–	.4	1.5	–	.2
American Indian	.2	.2	.2	.4	.1	–	.4	1.5	–	.2
Asian or Pacific Islander	–	.1	–	.1	.3	–	.4	.2	–	.3
Asian	–	.1	–	.1	.3	–	.4	.2	–	.3
Pacific Islander	–	–	–	–	–	–	–	–	–	–
Other race	.1	.1	–	–	–	.5	.1	–	–	–
PERCENT DISTRIBUTION BY HISPANIC ORIGIN OF HOUSEHOLDER										
Occupied housing units	**100.0**	**100.0**	**100.0**	**100.0**	**100.0**	**100.0**	**100.0**	**100.0**	**100.0**	**100.0**
Hispanic origin (of any race)	.4	.4	.6	.3	–	.5	.6	.2	.8	.3
Mexican	.2	.1	.2	.1	–	.4	.2	–	.2	.1
Puerto Rican	.1	–	–	–	–	.2	.1	–	.2	–
Cuban	–	.1	–	–	–	–	–	–	–	–
Other Hispanic	–	.2	.4	.1	–	–	.4	.2	.4	.1
Not of Hispanic origin	99.6	99.6	99.4	99.7	100.0	99.5	99.4	99.8	99.2	99.7
PERCENT OF HOUSEHOLDERS WHITE, NOT OF HISPANIC ORIGIN										
Occupied housing units	**100.0**	**100.0**	**100.0**	**100.0**	**100.0**	**100.0**	**100.0**	**100.0**	**100.0**	**100.0**
White	88.0	88.4	98.1	77.2	62.2	98.2	97.9	74.1	96.3	66.8
Not of Hispanic origin	87.7	88.1	97.5	76.9	62.2	98.2	97.4	74.0	95.4	66.5

TIPSII [UPF] GH101 CENSUS90 72583600 06/22/92 4:04 PM MACHINE: C DATA:CENSUS90*H1TIPSDA01. 06/16/92 15:25:44 TAPE: NONE FRAME: 38
TSF:CENSUS90*92. 06/16/92 15:28:20 UTF:CENSUS90*93. 06/16/92 15:28:20 META:CENSUS90*H1TABLES01. 06/16/92 15:41:11

Table 5. **Occupied Housing Units by Race and Hispanic Origin of Householder: 1990**—Con.

[For definitions of terms and meanings of symbols, see text]

Place and [In Selected States] County Subdivision [1,000 or More Persons]	Trussville city	Tuscaloosa city	Tuscumbia city	Tuskegee city	Underwood-Petersville CDP	Union Springs city	Uniontown city	Valley city	Vernon city	Vestavia Hills city
RACE OF HOUSEHOLDER										
Occupied housing units	**2 860**	**29 467**	**3 424**	**4 087**	**1 131**	**1 476**	**628**	**3 278**	**943**	**7 710**
White	2 827	19 927	2 770	155	1 093	448	182	2 828	871	7 530
Black	26	9 032	648	3 900	30	1 025	445	442	71	83
American Indian, Eskimo, or Aleut	3	41	6	5	5	1	–	5	1	6
American Indian	3	40	6	5	4	1	–	5	1	6
Eskimo	–	–	–	–	1	–	–	–	–	–
Aleut	–	1	–	–	–	–	–	–	–	–
Asian or Pacific Islander	3	422	–	23	1	2	–	–	–	78
Asian	3	419	–	22	1	2	–	–	–	78
Chinese	3	130	–	1	–	–	–	–	–	17
Filipino	–	16	–	2	–	2	–	–	–	2
Japanese	–	53	–	1	–	–	–	–	–	5
Asian Indian	–	106	–	15	1	–	–	–	–	40
Korean	–	55	–	–	–	–	–	–	–	10
Vietnamese	–	4	–	–	–	–	–	–	–	–
Cambodian	–	–	–	–	–	–	–	–	–	–
Hmong	–	–	–	–	–	–	–	–	–	–
Laotian	–	–	–	–	–	–	–	–	–	–
Thai	–	6	–	–	–	–	–	–	–	2
Other Asian	–	49	–	3	–	–	–	–	–	2
Bangladeshi	–	1	–	1	–	–	–	–	–	–
Burmese	–	–	–	–	–	–	–	–	–	–
Indonesian	–	5	–	–	–	–	–	–	–	–
Malayan	–	23	–	–	–	–	–	–	–	–
Okinawan	–	–	–	–	–	–	–	–	–	–
Pakistani	–	3	–	–	–	–	–	–	–	1
Sri Lankan	–	1	–	–	–	–	–	–	–	1
All other Asian	–	16	–	2	–	–	–	–	–	–
Pacific Islander	–	3	–	1	–	–	–	–	–	–
Hawaiian	–	3	–	1	–	–	–	–	–	–
Samoan	–	–	–	–	–	–	–	–	–	–
Guamanian	–	–	–	–	–	–	–	–	–	–
Other Pacific Islander	–	–	–	–	–	–	–	–	–	–
Tongan	–	–	–	–	–	–	–	–	–	–
Tahitian	–	–	–	–	–	–	–	–	–	–
Northern Mariana Islander	–	–	–	–	–	–	–	–	–	–
Palauan	–	–	–	–	–	–	–	–	–	–
Fijian	–	–	–	–	–	–	–	–	–	–
All other Pacific Islander	–	–	–	–	–	–	–	–	–	–
Other race	1	45	–	4	2	–	1	3	–	13
HISPANIC ORIGIN OF HOUSEHOLDER										
Occupied housing units	**2 860**	**29 467**	**3 424**	**4 087**	**1 131**	**1 476**	**628**	**3 278**	**943**	**7 710**
Hispanic origin (of any race)	11	188	7	16	3	10	2	9	2	47
Mexican	1	47	4	5	3	–	–	3	–	15
Puerto Rican	2	16	–	5	–	–	–	2	–	3
Cuban	4	22	–	–	–	–	–	–	–	9
Other Hispanic	4	103	3	6	–	10	2	4	2	20
Not of Hispanic origin	2 849	29 279	3 417	4 071	1 128	1 466	626	3 269	941	7 663
RACE AND HISPANIC ORIGIN OF HOUSEHOLDER										
Occupied housing units	**2 860**	**29 467**	**3 424**	**4 087**	**1 131**	**1 476**	**628**	**3 278**	**943**	**7 710**
White	2 827	19 927	2 770	155	1 093	448	182	2 828	871	7 530
Hispanic origin	10	112	6	3	1	2	–	7	2	39
Not of Hispanic origin	2 817	19 815	2 764	152	1 092	446	182	2 821	869	7 491
Black	26	9 032	648	3 900	30	1 025	445	442	71	83
Hispanic origin	–	27	1	8	–	8	1	–	–	–
Not of Hispanic origin	26	9 005	647	3 892	30	1 017	444	442	71	83
American Indian, Eskimo, or Aleut	3	41	6	5	5	1	–	5	1	6
Hispanic origin	–	–	–	1	–	–	–	–	–	–
Not of Hispanic origin	3	41	6	4	5	1	–	5	1	6
Asian or Pacific Islander	3	422	–	23	1	2	–	–	–	78
Hispanic origin	–	11	–	1	–	–	–	–	–	–
Not of Hispanic origin	3	411	–	22	1	2	–	–	–	78
Other race	1	45	–	4	2	–	1	3	–	13
Hispanic origin	1	38	–	3	2	–	1	2	–	8
Not of Hispanic origin	–	7	–	1	–	–	–	1	–	5
PERCENT DISTRIBUTION BY RACE OF HOUSEHOLDER										
Occupied housing units	**100.0**	**100.0**	**100.0**	**100.0**	**100.0**	**100.0**	**100.0**	**100.0**	**100.0**	**100.0**
White	98.8	67.6	80.9	3.8	96.6	30.4	29.0	86.3	92.4	97.7
Black	.9	30.7	18.9	95.4	2.7	69.4	70.9	13.5	7.5	1.1
American Indian, Eskimo, or Aleut	.1	.1	.2	.1	.4	.1	–	.2	.1	.1
American Indian	.1	.1	.2	.1	.4	.1	–	.2	.1	.1
Asian or Pacific Islander	.1	1.4	–	.6	.1	.1	–	–	–	1.0
Asian	.1	1.4	–	.5	.1	.1	–	–	–	1.0
Pacific Islander	–	–	–	–	–	–	–	–	–	–
Other race	–	.2	–	.1	.2	–	.2	.1	–	.2
PERCENT DISTRIBUTION BY HISPANIC ORIGIN OF HOUSEHOLDER										
Occupied housing units	**100.0**	**100.0**	**100.0**	**100.0**	**100.0**	**100.0**	**100.0**	**100.0**	**100.0**	**100.0**
Hispanic origin (of any race)	.4	.6	.2	.4	.3	.7	.3	.3	.2	.6
Mexican	–	.2	.1	.1	.3	–	–	.1	–	.2
Puerto Rican	.1	.1	–	.1	–	–	–	.1	–	–
Cuban	.1	.1	–	–	–	–	–	–	–	.1
Other Hispanic	.1	.3	.1	.1	–	.7	.3	.1	.2	.3
Not of Hispanic origin	99.6	99.4	99.8	99.6	99.7	99.3	99.7	99.7	99.8	99.4
PERCENT OF HOUSEHOLDERS WHITE, NOT OF HISPANIC ORIGIN										
Occupied housing units	**100.0**	**100.0**	**100.0**	**100.0**	**100.0**	**100.0**	**100.0**	**100.0**	**100.0**	**100.0**
White	98.8	67.6	80.9	3.8	96.6	30.4	29.0	86.3	92.4	97.7
Not of Hispanic origin	98.5	67.2	80.7	3.7	96.6	30.2	29.0	86.1	92.2	97.2

TIPSII [UPF] GH101 CENSUS90 72583600 06/22/92 4:04 PM MACHINE: C DATA:CENSUS90*H1TIPSDA01. 06/16/92 15:25:44 TAPE: NONE FRAME: 39
TSF:CENSUS90*92. 06/16/92 15:28:20 UTF:CENSUS90*93. 06/16/92 15:28:20 META:CENSUS90*H1TABLES01. 06/16/92 15:41:11

Table 5. **Occupied Housing Units by Race and Hispanic Origin of Householder: 1990**—Con.

[For definitions of terms and meanings of symbols, see text]

Place and [In Selected States] County Subdivision [1,000 or More Persons]	Vincent town	Warrior city	Weaver city	Webb town	West Blocton town	West End-Cobb Town CDP	Wetumpka city	Wilsonville town	Winfield city	York city
RACE OF HOUSEHOLDER										
Occupied housing units	**635**	**1 241**	**988**	**376**	**509**	**1 502**	**1 497**	**455**	**1 495**	**1 123**
White	510	1 045	922	341	412	1 148	1 155	422	1 417	417
Black	122	195	50	32	95	339	337	31	74	705
American Indian, Eskimo, or Aleut	3	1	4	2	2	14	2	1	1	1
American Indian	3	1	4	2	2	14	2	1	1	1
Eskimo	–	–	–	–	–	–	–	–	–	–
Aleut	–	–	–	–	–	–	–	–	–	–
Asian or Pacific Islander	–	–	9	–	–	–	2	1	3	–
Asian	–	–	7	–	–	–	2	–	3	–
Chinese	–	–	–	–	–	–	–	–	–	–
Filipino	–	–	–	–	–	–	–	–	–	–
Japanese	–	–	2	–	–	–	–	–	–	–
Asian Indian	–	–	–	–	–	–	–	–	3	–
Korean	–	–	4	–	–	–	–	–	–	–
Vietnamese	–	–	–	–	–	–	–	–	–	–
Cambodian	–	–	–	–	–	–	–	–	–	–
Hmong	–	–	–	–	–	–	–	–	–	–
Laotian	–	–	–	–	–	–	2	–	–	–
Thai	–	–	–	–	–	–	–	–	–	–
Other Asian	–	–	1	–	–	–	–	–	–	–
Bangladeshi	–	–	–	–	–	–	–	–	–	–
Burmese	–	–	–	–	–	–	–	–	–	–
Indonesian	–	–	–	–	–	–	–	–	–	–
Malayan	–	–	–	–	–	–	–	–	–	–
Okinawan	–	–	1	–	–	–	–	–	–	–
Pakistani	–	–	–	–	–	–	–	–	–	–
Sri Lankan	–	–	–	–	–	–	–	–	–	–
All other Asian	–	–	–	–	–	–	–	–	–	–
Pacific Islander	–	–	2	–	–	–	–	1	–	–
Hawaiian	–	–	–	–	–	–	–	–	–	–
Samoan	–	–	1	–	–	–	–	–	–	–
Guamanian	–	–	1	–	–	–	–	1	–	–
Other Pacific Islander	–	–	–	–	–	–	–	–	–	–
Tongan	–	–	–	–	–	–	–	–	–	–
Tahitian	–	–	–	–	–	–	–	–	–	–
Northern Mariana Islander	–	–	–	–	–	–	–	–	–	–
Palauan	–	–	–	–	–	–	–	–	–	–
Fijian	–	–	–	–	–	–	–	–	–	–
All other Pacific Islander	–	–	–	–	–	–	–	–	–	–
Other race	–	–	3	1	–	1	1	–	–	–
HISPANIC ORIGIN OF HOUSEHOLDER										
Occupied housing units	**635**	**1 241**	**988**	**376**	**509**	**1 502**	**1 497**	**455**	**1 495**	**1 123**
Hispanic origin (of any race)	–	2	12	–	2	4	1	–	3	3
Mexican	–	–	5	–	–	1	–	–	–	1
Puerto Rican	–	–	4	–	–	2	–	–	–	–
Cuban	–	–	1	–	–	1	1	–	–	1
Other Hispanic	–	2	2	–	2	–	–	–	3	1
Not of Hispanic origin	635	1 239	976	376	507	1 498	1 496	455	1 492	1 120
RACE AND HISPANIC ORIGIN OF HOUSEHOLDER										
Occupied housing units	**635**	**1 241**	**988**	**376**	**509**	**1 502**	**1 497**	**455**	**1 495**	**1 123**
White	510	1 045	922	341	412	1 148	1 155	422	1 417	417
Hispanic origin	–	2	8	–	2	3	1	–	3	1
Not of Hispanic origin	510	1 043	914	341	410	1 145	1 154	422	1 414	416
Black	122	195	50	32	95	339	337	31	74	705
Hispanic origin	–	–	1	–	–	–	–	–	–	2
Not of Hispanic origin	122	195	49	32	95	339	337	31	74	703
American Indian, Eskimo, or Aleut	3	1	4	2	2	14	2	1	1	1
Hispanic origin	–	–	–	–	–	–	–	–	–	–
Not of Hispanic origin	3	1	4	2	2	14	2	1	1	1
Asian or Pacific Islander	–	–	9	–	–	–	2	1	3	–
Hispanic origin	–	–	–	–	–	–	–	–	–	–
Not of Hispanic origin	–	–	9	–	–	–	2	1	3	–
Other race	–	–	3	1	–	1	1	–	–	–
Hispanic origin	–	–	3	–	–	1	–	–	–	–
Not of Hispanic origin	–	–	–	1	–	–	1	–	–	–
PERCENT DISTRIBUTION BY RACE OF HOUSEHOLDER										
Occupied housing units	**100.0**	**100.0**	**100.0**	**100.0**	**100.0**	**100.0**	**100.0**	**100.0**	**100.0**	**100.0**
White	80.3	84.2	93.3	90.7	80.9	76.4	77.2	92.7	94.8	37.1
Black	19.2	15.7	5.1	8.5	18.7	22.6	22.5	6.8	4.9	62.8
American Indian, Eskimo, or Aleut	.5	.1	.4	.5	.4	.9	.1	.2	.1	.1
American Indian	.5	.1	.4	.5	.4	.9	.1	.2	.1	.1
Asian or Pacific Islander	–	–	.9	–	–	–	.1	.2	.2	–
Asian	–	–	.7	–	–	–	.1	–	.2	–
Pacific Islander	–	–	.2	–	–	–	–	.2	–	–
Other race	–	–	.3	.3	–	.1	.1	–	–	–
PERCENT DISTRIBUTION BY HISPANIC ORIGIN OF HOUSEHOLDER										
Occupied housing units	**100.0**	**100.0**	**100.0**	**100.0**	**100.0**	**100.0**	**100.0**	**100.0**	**100.0**	**100.0**
Hispanic origin (of any race)	–	.2	1.2	–	.4	.3	.1	–	.2	.3
Mexican	–	–	.5	–	–	.1	–	–	–	.1
Puerto Rican	–	–	.4	–	–	.1	–	–	–	–
Cuban	–	–	.1	–	–	.1	.1	–	–	.1
Other Hispanic	–	.2	.2	–	.4	–	–	–	.2	.1
Not of Hispanic origin	100.0	99.8	98.8	100.0	99.6	99.7	99.9	100.0	99.8	99.7
PERCENT OF HOUSEHOLDERS WHITE, NOT OF HISPANIC ORIGIN										
Occupied housing units	**100.0**	**100.0**	**100.0**	**100.0**	**100.0**	**100.0**	**100.0**	**100.0**	**100.0**	**100.0**
White	80.3	84.2	93.3	90.7	80.9	76.4	77.2	92.7	94.8	37.1
Not of Hispanic origin	80.3	84.0	92.5	90.7	80.6	76.2	77.1	92.7	94.6	37.0

TIPSII [UPF] GH101 CENSUS90 72583600 06/22/92 4:04 PM MACHINE: C DATA:CENSUS90*H1TIPSDA01. 06/16/92 15:25:44 TAPE: NONE FRAME: 40
TSF:CENSUS90*92. 06/16/92 15:28:20 UTF:CENSUS90*93. 06/16/92 15:28:20 META:CENSUS90*H1TABLES01. 06/16/92 15:41:11

Table 6. **Summary of General Housing Characteristics of Housing Units With a White Householder: 1990**

[Threshold is 250 persons. For definitions of terms and meanings of symbols, see text]

State / Urban and Rural and Size of Place / Inside and Outside Metropolitan Area / County / Place and [In Selected States] County Subdivision [1,000 or More Persons]	All persons: Total	All persons: White: Total	All persons: White: Percent of all persons	Housing units with a White householder: Total	Median persons in unit	Mean number of persons per room	Median rooms	Percent: Owner	Percent: With 1.01 or more persons per room	Percent: With householder 65 years and over	Percent: 1-person households	Percent: 1 unit, detached or attached	Percent: In buildings with 10 or more units	Specified owner, median value (dollars)	Specified renter: Median contract rent (dollars)	Specified renter: Percent with meals included in rent
The State	**4 040 587**	**2 975 797**	**73.6**	**1 159 263**	**2.27**	**.44**	**5.5**	**74.6**	**1.8**	**23.4**	**23.6**	**72.8**	**5.3**	**58 100**	**261**	**.5**
URBAN AND RURAL AND SIZE OF PLACE																
Urban	2 439 549	1 674 515	68.6	675 481	2.16	.42	5.6	67.8	1.3	24.0	27.1	73.3	8.8	63 600	283	.5
Inside urbanized area	1 839 966	1 232 405	67.0	499 615	2.16	.41	5.7	67.4	1.2	22.5	27.3	72.5	10.6	66 900	305	.5
Central place	1 181 030	687 984	58.3	291 725	2.03	.40	5.6	62.5	1.1	24.2	31.2	70.1	13.1	65 700	299	.7
Urban fringe	658 936	544 421	82.6	207 890	2.33	.43	5.8	74.3	1.3	20.1	21.8	75.9	7.2	68 400	322	.2
Outside urbanized area	599 583	442 110	73.7	175 866	2.18	.43	5.5	68.7	1.6	28.2	26.6	75.7	3.7	53 000	203	.4
Place of 10,000 or more	245 534	176 735	72.0	70 764	2.16	.43	5.5	65.9	1.4	26.6	27.1	75.0	4.7	57 700	218	.2
Place of 2,500 to 9,999	354 049	265 375	75.0	105 102	2.19	.44	5.5	70.6	1.8	29.3	26.2	76.2	3.0	50 300	189	.6
Rural	1 601 038	1 301 282	81.3	483 782	2.42	.48	5.4	84.2	2.5	22.6	18.7	72.0	.4	48 600	174	.3
Place of 1,000 to 2,499	151 304	117 529	77.7	46 260	2.25	.45	5.4	75.5	2.0	28.9	24.4	74.2	1.5	45 000	156	.3
Place of less than 1,000	87 351	67 164	76.9	26 571	2.28	.45	5.4	79.5	2.1	29.0	23.6	75.9	.4	40 100	153	.2
Other rural	1 362 383	1 116 589	82.0	410 951	2.44	.49	5.4	85.5	2.6	21.4	17.7	71.5	.3	50 100	186	.4
INSIDE AND OUTSIDE METROPOLITAN AREA																
Inside metropolitan area	2 723 265	2 008 599	73.8	783 329	2.26	.44	5.6	73.4	1.7	22.2	23.9	72.9	6.8	63 300	288	.5
In central city	1 127 925	650 116	57.6	276 463	2.03	.40	5.6	63.4	1.1	24.8	31.3	71.3	12.5	65 300	299	.7
Not in central city	1 595 340	1 358 483	85.2	506 866	2.39	.46	5.6	78.8	2.0	20.8	19.9	73.8	3.7	62 200	270	.3
Urban	823 382	679 888	82.6	259 730	2.32	.43	5.7	73.0	1.4	21.2	22.3	75.6	6.7	67 000	304	.3
Inside urbanized area	654 812	540 467	82.5	206 268	2.33	.43	5.8	74.3	1.3	20.2	21.7	76.1	7.2	68 500	323	.2
Outside urbanized area	168 570	139 421	82.7	53 462	2.24	.45	5.5	67.9	1.9	25.0	24.6	73.7	4.6	61 300	241	.6
Rural	771 958	678 595	87.9	247 136	2.47	.49	5.4	84.9	2.6	20.4	17.3	71.8	.6	54 300	204	.4
Outside metropolitan area	1 317 322	967 198	73.4	375 934	2.28	.46	5.4	77.2	2.1	25.8	22.9	72.5	2.2	45 900	183	.3
Urban	490 635	346 418	70.6	140 046	2.14	.43	5.4	66.6	1.5	27.4	27.7	73.0	5.6	51 800	207	.3
Inside urbanized area	59 622	43 729	73.3	17 642	2.05	.46	4.7	49.3	1.7	11.8	29.4	47.7	21.5	73 900	301	.1
Outside urbanized area	431 013	302 689	70.2	122 404	2.15	.43	5.5	69.1	1.5	29.6	27.4	76.6	3.3	50 100	187	.4
Place of 10,000 or more	197 185	137 796	69.9	55 316	2.17	.43	5.5	66.4	1.4	27.6	27.0	75.4	4.4	55 000	210	.3
Place of 2,500 to 9,999	233 828	164 893	70.5	67 088	2.14	.42	5.5	71.3	1.6	31.3	27.8	77.6	2.4	45 700	165	.4
Rural	826 687	620 780	75.1	235 888	2.36	.47	5.3	83.5	2.5	24.8	20.1	72.3	.2	41 900	156	.2
COUNTY																
Autauga County	34 222	27 144	79.3	9 670	2.58	.48	5.8	81.2	2.2	17.6	16.8	74.4	.9	63 400	296	–
Baldwin County	98 280	84 565	86.0	32 918	2.26	.46	5.4	78.9	2.6	26.5	21.4	72.5	2.8	66 800	277	1.5
Barbour County	25 417	14 118	55.5	5 629	2.20	.44	5.5	74.4	2.0	28.3	25.6	68.8	1.0	51 100	195	–
Bibb County	16 576	13 052	78.7	4 701	2.46	.50	5.3	80.8	2.9	24.0	19.8	68.0	1.5	42 500	155	.5
Blount County	39 248	38 397	97.8	14 385	2.41	.49	5.3	82.1	2.6	23.8	19.0	70.6	.9	46 700	162	.3
Bullock County	11 042	3 036	27.5	1 189	2.09	.38	5.9	83.3	1.1	37.3	28.3	76.3	1.1	44 000	149	–
Butler County	21 892	13 049	59.6	5 223	2.19	.43	5.6	78.7	2.2	33.8	26.3	73.7	.3	39 300	151	.3
Calhoun County	116 034	92 873	80.0	35 593	2.30	.45	5.5	74.2	1.6	22.9	22.8	74.3	3.8	53 500	225	.1
Chambers County	36 876	23 575	63.9	9 563	2.20	.44	5.4	81.2	1.7	32.2	24.6	80.9	.6	40 300	178	.1
Cherokee County	19 543	18 154	92.9	7 011	2.32	.47	5.3	80.3	2.5	26.5	20.3	71.5	.1	45 100	149	.2
Chilton County	32 458	28 647	88.3	10 917	2.36	.48	5.3	82.2	2.4	25.4	20.9	71.9	.4	44 100	163	.1
Choctaw County	16 018	8 913	55.6	3 428	2.34	.46	5.5	87.3	2.8	27.3	23.0	73.7	1.4	42 900	122	.3
Clarke County	27 240	15 527	57.0	6 000	2.29	.44	5.7	80.6	1.9	27.4	23.3	77.6	1.1	48 000	182	.1
Clay County	13 252	11 044	83.3	4 318	2.27	.46	5.3	77.0	2.5	30.2	23.2	73.1	.4	36 800	111	.3
Cleburne County	12 730	12 084	94.9	4 556	2.42	.49	5.2	82.4	2.6	24.2	19.7	68.2	.2	43 000	150	–
Coffee County	40 240	32 702	81.3	12 773	2.30	.44	5.6	73.7	1.8	23.1	21.5	77.4	1.0	56 100	256	.2
Colbert County	51 666	42 820	82.9	17 018	2.26	.44	5.6	77.5	1.3	26.0	22.4	80.7	.9	47 500	203	.1
Conecuh County	14 054	8 063	57.4	3 293	2.18	.43	5.5	83.7	2.0	33.8	24.5	76.4	.6	38 100	150	.2
Coosa County	11 063	7 242	65.5	2 832	2.28	.46	5.4	85.0	2.1	28.5	21.5	72.0	–	38 700	155	–
Covington County	36 478	31 551	86.5	12 770	2.20	.44	5.4	77.9	2.0	30.9	25.7	79.0	.6	36 400	152	.3
Crenshaw County	13 635	10 048	73.7	4 024	2.21	.46	5.3	78.4	3.3	34.1	26.8	72.9	.1	32 900	124	.1
Cullman County	67 613	66 744	98.7	25 332	2.34	.47	5.3	77.8	2.3	25.0	20.6	73.4	2.3	48 200	183	.3
Dale County	49 633	39 365	79.3	14 460	2.36	.48	5.4	64.1	2.3	18.2	21.1	69.6	2.6	51 300	250	.1
Dallas County	48 130	20 121	41.8	8 089	2.20	.42	5.8	74.8	1.5	28.9	25.9	72.7	1.9	53 400	210	–
DeKalb County	54 651	52 980	96.9	20 457	2.33	.47	5.3	78.6	2.1	25.8	21.8	75.8	.8	39 800	160	1.2
Elmore County	49 210	37 850	76.9	13 710	2.39	.46	5.6	82.8	2.3	22.5	19.1	76.8	1.1	62 200	221	.2
Escambia County	35 518	24 326	68.5	9 369	2.27	.45	5.5	80.1	2.2	26.3	23.4	75.1	1.4	44 600	175	.3
Etowah County	99 840	85 274	85.4	33 600	2.26	.44	5.5	76.8	1.5	28.2	24.0	79.0	3.0	44 700	195	.1
Fayette County	17 962	15 717	87.5	6 063	2.32	.47	5.3	78.2	2.3	28.8	22.7	75.1	2.0	37 600	139	.1
Franklin County	27 814	26 463	95.1	10 333	2.29	.46	5.3	75.9	2.1	26.6	23.0	76.6	2.1	38 700	146	.1
Geneva County	23 647	20 682	87.5	8 240	2.25	.45	5.4	80.1	2.1	29.8	24.0	75.6	.3	36 900	138	.3
Greene County	10 153	1 966	19.4	860	2.04	.36	6.0	83.4	1.4	32.8	27.7	78.7	1.0	49 300	132	–
Hale County	15 498	6 255	40.4	2 432	2.23	.43	5.6	84.5	2.6	31.9	23.4	76.3	.5	46 900	127	.7
Henry County	15 374	9 918	64.5	3 957	2.22	.44	5.4	81.7	1.8	30.4	22.8	76.5	1.1	47 300	154	.3
Houston County	81 331	61 513	75.6	24 278	2.27	.44	5.5	72.8	1.6	22.7	23.9	72.9	3.9	56 500	250	.4
Jackson County	47 796	44 696	93.5	17 028	2.38	.48	5.2	77.2	2.4	22.9	20.6	72.7	1.4	43 500	166	.2
Jefferson County	651 525	418 317	64.2	170 236	2.16	.41	5.7	71.6	1.0	24.7	26.9	73.5	12.2	67 300	316	.7
Lamar County	15 715	13 805	87.8	5 350	2.29	.48	5.2	76.5	2.5	27.8	23.5	71.7	.8	40 100	111	1.0
Lauderdale County	79 661	71 560	89.8	28 061	2.26	.44	5.6	75.6	1.4	24.9	23.1	77.5	4.9	53 600	225	.3
Lawrence County	31 513	24 563	77.9	9 365	2.39	.48	5.3	81.1	2.8	23.1	19.9	71.7	.5	44 900	153	.1
Lee County	87 146	64 889	74.5	25 465	2.16	.47	4.9	59.7	2.1	13.1	26.0	50.2	15.1	70 400	291	.1
Limestone County	54 135	46 658	86.2	17 484	2.38	.47	5.4	77.1	2.0	20.6	20.6	74.7	2.6	58 600	217	.1
Lowndes County	12 658	3 185	25.2	1 323	2.16	.39	6.0	86.3	1.3	29.0	25.3	72.2	–	53 900	198	–
Macon County	24 928	3 443	13.8	1 345	2.15	.42	5.5	82.4	2.7	30.7	26.0	72.7	.3	44 100	172	–
Madison County	238 912	184 197	77.1	73 829	2.23	.42	5.7	69.3	1.5	16.3	24.4	71.9	8.4	81 100	351	.5
Marengo County	23 084	11 314	49.0	4 359	2.32	.44	5.7	83.3	1.8	26.5	21.7	74.6	1.4	51 900	202	–
Marion County	29 830	28 759	96.4	11 193	2.29	.47	5.2	76.0	1.9	26.7	23.0	70.2	1.9	38 400	129	–
Marshall County	70 832	69 361	97.9	27 264	2.28	.46	5.3	74.6	1.9	24.2	22.8	73.5	2.1	48 300	201	.6
Mobile County	378 643	254 853	67.3	96 804	2.32	.45	5.6	72.7	2.3	22.0	23.6	74.7	6.6	58 300	272	.6
Monroe County	23 968	14 320	59.7	5 458	2.35	.46	5.6	80.5	2.4	26.1	23.4	75.2	1.5	49 900	217	1.8

TIPSII [UPF] GH101 CENSUS90 72583600 06/22/92 4:04 PM MACHINE: C DATA:CENSUS90*H1TIPSDA01. 06/16/92 15:25:44 TAPE: NONE FRAME: 41
TSF:CENSUS90*92. 06/16/92 15:28:20 UTF:CENSUS90*93. 06/16/92 15:28:20 META:CENSUS90*H1TABLES01. 06/16/92 15:41:11

Table 6. **Summary of General Housing Characteristics of Housing Units With a White Householder: 1990**—Con.

[Threshold is 250 persons. For definitions of terms and meanings of symbols, see text]

State / Urban and Rural and Size of Place / Inside and Outside Metropolitan Area / County / Place and [In Selected States] County Subdivision [1,000 or More Persons]	All persons			Housing units with a White householder												
		White						Percent						Specified renter	
	Total	Total	Percent of all persons	Total	Median persons in unit	Mean number of persons per room	Median rooms	Owner	With 1.01 or more persons per room	With householder 65 years and over	1-person households	1 unit, detached or attached	In buildings with 10 or more units	Specified owner, median value (dollars)	Median contract rent (dollars)	Percent with meals included in rent
COUNTY—Con.																
Montgomery County	209 085	119 420	57.1	48 431	2.14	.40	5.9	69.4	1.2	22.6	28.1	74.7	6.7	71 200	353	.5
Morgan County	100 043	89 122	89.1	34 157	2.32	.45	5.5	74.5	1.7	20.4	21.9	74.4	4.9	62 300	270	1.0
Perry County	12 759	4 503	35.3	1 703	2.11	.39	5.8	78.6	1.5	34.0	25.7	77.8	.4	41 700	163	–
Pickens County	20 699	12 002	58.0	4 753	2.24	.44	5.5	82.0	1.8	30.1	23.1	78.9	.9	43 000	126	.1
Pike County	27 595	17 814	64.6	6 923	2.13	.43	5.3	72.4	1.5	27.0	27.5	66.0	2.1	50 600	204	.1
Randolph County	19 881	15 138	76.1	6 033	2.24	.44	5.5	81.9	1.9	30.2	24.3	78.3	.5	38 800	145	–
Russell County	46 860	28 473	60.8	11 123	2.26	.47	5.2	70.5	2.6	22.3	23.7	67.2	2.5	50 900	234	.2
St. Clair County	50 009	45 138	90.3	16 338	2.45	.49	5.3	83.6	2.7	21.0	18.2	64.9	.7	54 200	204	.2
Shelby County	99 358	90 715	91.3	33 370	2.43	.45	5.8	76.0	1.5	13.0	19.6	68.2	8.7	89 600	389	.3
Sumter County	16 174	4 759	29.4	1 871	2.08	.40	5.7	74.3	1.8	29.0	28.5	71.0	5.4	51 800	196	–
Talladega County	74 107	50 970	68.8	19 470	2.30	.46	5.4	78.5	2.3	25.8	21.8	71.8	1.3	47 900	170	.1
Tallapoosa County	38 826	28 493	73.4	11 341	2.23	.45	5.4	79.3	1.9	29.3	23.7	78.0	1.7	46 700	172	.2
Tuscaloosa County	150 522	109 398	72.7	42 004	2.20	.45	5.3	66.4	1.6	19.7	25.9	63.7	12.0	66 900	288	.5
Walker County	67 670	63 042	93.2	23 979	2.35	.48	5.3	80.3	2.2	25.6	21.6	69.8	.6	42 800	173	.1
Washington County	16 694	10 984	65.8	4 005	2.46	.49	5.4	87.6	3.5	24.7	19.1	75.7	–	38 400	129	.5
Wilcox County	13 568	4 203	31.0	1 703	2.16	.40	5.8	85.5	1.6	33.4	26.4	79.2	–	44 400	153	–
Winston County	22 053	21 925	99.4	8 504	2.30	.48	5.2	80.0	2.5	24.2	21.4	68.8	.1	37 700	137	.5
PLACE AND COUNTY SUBDIVISION																
Abbeville city	3 173	2 039	64.3	805	2.15	.42	5.5	75.7	.7	35.7	27.7	83.6	1.9	48 400	151	.5
Adamsville city	4 161	3 493	83.9	1 286	2.48	.46	5.9	87.8	.9	23.4	16.3	90.2	–	57 100	252	.6
Alabaster city	14 732	13 032	88.5	4 415	2.78	.47	6.1	83.6	1.3	10.6	13.2	80.6	2.4	77 400	322	–
Albertville city	14 507	14 267	98.3	5 748	2.22	.45	5.3	68.5	1.6	25.6	25.4	76.6	5.0	44 400	231	.1
Alexander City city	14 917	10 684	71.6	4 356	2.17	.43	5.4	70.5	1.4	31.2	27.0	79.5	4.2	51 600	184	–
Aliceville city	3 009	1 374	45.7	629	1.89	.38	5.5	77.1	.6	43.7	35.3	82.7	.3	39 700	91	–
Andalusia city	9 269	7 090	76.5	3 055	2.04	.40	5.6	70.0	1.3	33.9	31.6	83.4	1.9	42 200	167	.1
Anniston city	26 623	14 509	54.5	6 607	1.95	.36	5.8	67.1	.8	34.6	33.6	79.4	8.5	61 900	244	.2
Arab city	6 321	6 301	99.7	2 584	2.19	.42	5.6	70.1	1.2	26.0	25.0	80.1	2.4	59 400	183	.3
Ardmore town	1 090	1 071	98.3	432	2.24	.46	5.2	61.6	.9	26.4	27.1	71.1	1.9	42 400	182	–
Ashford city	1 926	1 282	66.6	522	2.17	.44	5.4	73.4	3.1	35.8	28.2	72.4	.2	49 400	121	.7
Ashland town	2 034	1 526	75.0	659	1.94	.42	5.2	53.6	1.1	40.4	35.1	62.1	.9	43 200	102	–
Ashville town	1 494	1 062	71.1	387	2.32	.46	5.4	83.5	1.6	27.9	23.8	69.0	1.3	46 300	163	–
Athens city	16 901	13 687	81.0	5 581	2.15	.42	5.5	63.1	1.4	26.2	28.1	74.8	8.0	64 700	238	–
Atmore city	8 046	4 489	55.8	1 888	2.09	.41	5.6	72.5	1.6	32.0	28.6	76.6	3.9	44 800	173	.4
Attalla city	6 859	5 801	84.6	2 192	2.33	.48	5.3	69.9	2.1	27.1	24.6	80.2	1.5	34 800	168	.2
Auburn city	33 830	27 016	79.9	10 930	1.96	.47	4.2	36.7	1.8	7.6	32.4	36.7	32.3	86 800	308	.1
Bay Minette city	7 168	4 960	69.2	1 881	2.26	.45	5.6	66.9	2.8	27.8	24.7	78.0	3.0	43 900	207	–
Bayou La Batre city	2 456	1 605	65.4	573	2.48	.52	5.3	78.4	5.6	30.5	21.3	80.8	–	38 200	163	.8
Berry town	1 218	1 105	90.7	440	2.30	.49	4.9	65.2	3.4	28.6	24.8	53.9	10.2	31 000	97	–
Bessemer city	33 497	13 872	41.4	5 906	2.07	.42	5.4	66.9	1.7	34.8	29.7	77.8	8.3	44 700	212	.2
Birmingham city	265 968	95 655	36.0	45 107	1.80	.38	5.4	59.2	.9	29.6	39.2	65.0	22.3	54 200	294	1.2
Blountsville town	1 527	1 507	98.7	625	2.14	.46	5.0	64.2	4.2	31.7	30.6	65.3	1.1	44 700	118	.5
Blue Ridge CDP	1 151	1 112	96.6	416	2.49	.36	7.3	93.0	1.0	19.0	11.5	98.1	–	110 900	413	–
Boaz city	6 928	6 819	98.4	2 872	2.13	.44	5.2	61.2	1.1	32.3	28.2	72.9	4.7	44 600	160	–
Brantley town	1 015	624	61.5	285	1.98	.41	5.3	70.2	2.5	46.3	34.0	69.5	–	34 100	92	–
Brent city	2 776	1 639	59.0	679	2.16	.45	5.2	63.6	2.4	28.6	30.5	63.5	8.5	47 600	152	–
Brewton city	5 885	3 572	60.7	1 418	2.17	.39	6.2	77.0	.5	27.6	27.2	87.4	1.5	59 000	232	–
Bridgeport city	2 936	2 593	88.3	1 015	2.33	.50	5.1	72.7	3.3	26.1	22.8	72.4	3.0	35 300	147	–
Brighton city	4 518	595	13.2	269	1.92	.47	4.4	79.6	3.3	32.0	35.3	48.3	.4	26 500	194	–
Brookside town	1 365	1 269	93.0	470	2.58	.51	5.2	73.4	1.5	24.7	21.9	68.1	1.9	46 100	162	–
Brundidge city	2 472	908	36.7	438	1.88	.36	5.6	71.9	.7	41.8	35.2	78.1	.9	43 300	134	.8
Butler city	1 872	1 622	86.6	641	2.15	.42	5.7	76.6	2.2	25.7	28.9	76.4	7.5	53 000	127	–
Bynum CDP	1 917	1 709	89.1	598	2.68	.50	5.6	85.3	2.2	17.9	13.2	81.8	–	51 100	234	–
Cahaba Heights CDP	4 778	4 694	98.2	2 083	2.02	.40	5.4	60.2	.6	19.6	31.6	71.2	12.8	79 200	423	.2
Calera city	2 136	1 801	84.3	710	2.25	.47	5.2	63.2	2.3	31.8	25.2	67.5	3.8	50 000	159	1.6
Camden town	2 414	1 273	52.7	518	2.10	.38	6.0	79.7	.8	33.4	29.3	80.9	–	53 200	169	–
Camp Hill town	1 415	305	21.6	145	1.90	.35	5.9	73.8	–	42.1	32.4	92.4	–	30 800	138	3.0
Carbon Hill city	2 115	1 913	90.4	783	2.15	.46	5.1	71.8	2.0	33.0	28.5	66.7	1.5	34 100	127	.9
Carrollton town	1 170	663	56.7	264	2.17	.41	5.7	69.3	.8	29.5	25.8	73.5	1.9	48 500	113	–
Cedar Bluff town	1 174	933	79.5	390	2.15	.45	5.1	66.4	2.1	33.8	26.2	65.6	.3	49 600	166	–
Center Point CDP	22 658	21 648	95.5	8 150	2.41	.45	5.9	71.1	.9	16.6	18.6	75.8	12.3	62 500	315	.1
Centre city	2 893	2 581	89.2	1 050	2.15	.43	5.3	61.8	2.4	32.3	27.3	73.3	.2	47 700	135	.3
Centreville city	2 508	1 877	74.8	664	2.31	.45	5.7	77.0	2.9	30.0	22.9	80.6	1.7	50 600	145	2.7
Chatom town	1 094	760	69.5	279	2.24	.45	5.3	70.6	3.2	27.6	29.4	73.5	–	51 200	125	1.3
Chelsea CDP	1 329	1 304	98.1	442	2.80	.50	5.7	81.0	3.2	12.9	14.7	71.3	.2	76 500	248	–
Cherokee town	1 479	1 197	80.9	470	2.28	.46	5.4	83.2	.9	33.0	18.9	85.1	.2	38 400	148	–
Chickasaw city	6 649	6 547	98.5	2 767	2.12	.42	5.5	69.4	1.6	38.2	27.8	84.0	.7	40 300	185	.1
Childersburg city	4 579	3 419	74.7	1 391	2.21	.44	5.5	76.1	2.2	26.2	23.3	73.1	1.4	46 100	171	.3
Citronelle city	3 671	2 932	79.9	1 038	2.47	.50	5.5	76.7	4.7	24.0	20.5	75.5	2.4	48 600	184	.4
Clanton city	7 669	6 172	80.5	2 552	2.12	.43	5.4	71.6	1.1	32.9	29.2	78.2	1.7	45 400	165	–
Clayton town	1 564	635	40.6	272	1.98	.37	6.0	77.2	.7	40.8	32.7	82.0	.7	35 000	80–	–
Clio town	1 365	573	42.0	230	1.93	.39	5.6	74.3	2.2	37.8	34.3	70.9	.9	31 600	80	–
Collinsville town	1 429	1 098	76.8	396	2.09	.43	5.3	68.9	1.3	33.6	29.8	63.6	.8	37 600	111	.9
Columbiana city	2 968	2 338	78.8	886	2.34	.46	5.3	67.2	1.9	23.6	23.8	68.2	9.9	58 900	202	.3
Cordova city	2 623	2 305	87.9	928	2.09	.47	4.9	65.6	2.3	35.2	31.6	69.1	3.1	28 400	126	–
Cottonwood town	1 385	976	70.5	389	2.26	.46	5.4	73.0	2.3	28.3	21.9	81.0	–	39 600	116	–
Cowarts town	1 400	1 266	90.4	471	2.45	.50	5.3	85.8	2.1	17.8	15.5	74.1	–	41 100	208	–
Creola city	1 896	1 640	86.5	571	2.74	.56	5.0	79.9	5.8	14.0	17.2	52.9	–	49 000	209	–
Crossville town	1 350	1 333	98.7	482	2.25	.45	5.4	72.0	1.5	31.5	26.3	77.0	.4	41 600	133	–
Cullman city	13 367	13 271	99.3	5 583	2.03	.41	5.3	59.1	1.0	33.0	30.6	70.9	9.9	60 900	196	.1
Dadeville city	3 276	2 007	61.3	758	2.16	.42	5.7	80.9	1.6	31.5	26.8	87.7	–	43 100	154	.7
Daleville city	5 117	3 899	76.2	1 679	2.18	.48	4.9	52.9	3.1	10.2	24.7	53.4	8.9	56 700	314	.3
Daphne city	11 290	9 406	83.3	3 773	2.23	.42	5.8	69.4	1.0	14.3	22.8	74.9	3.8	79 700	368	.1
Decatur city	48 761	40 180	82.4	16 242	2.19	.42	5.7	65.6	1.0	21.3	26.3	75.3	9.8	67 800	291	1.4
Demopolis city	7 512	3 882	51.7	1 522	2.28	.42	5.8	75.9	1.3	22.9	23.6	74.6	3.9	60 700	216	–
Dora city	2 214	1 889	85.3	709	2.45	.50	5.3	74.3	3.0	26.0	22.4	71.2	1.4	40 100	175	–
Dothan city	53 589	38 312	71.5	15 478	2.20	.42	5.6	67.1	1.2	22.7	26.1	73.9	6.0	64 000	268	.3
Double Springs town	1 138	1 134	99.6	422	2.21	.46	5.2	74.2	3.6	29.9	27.3	67.5	–	38 300	121	–
East Brewton city	2 579	2 452	95.1	989	2.22	.46	5.3	70.9	2.9	27.0	27.2	79.0	1.3	33 500	169	.4

TIPSII [UPF] GH101 CENSUS90 72583600 06/22/92 4:04 PM MACHINE: C DATA:CENSUS90*H1TIPSDA01. 06/16/92 15:25:44 TAPE: NONE FRAME: 42
TSF:CENSUS90*92. 06/16/92 15:28:20 UTF:CENSUS90*93. 06/16/92 15:28:20 META:CENSUS90*H1TABLES01. 06/16/92 15:41:11

Table 6. **Summary of General Housing Characteristics of Housing Units With a White Householder: 1990**—Con.

[Threshold is 250 persons. For definitions of terms and meanings of symbols, see text]

State / Urban and Rural and Size of Place / Inside and Outside Metropolitan Area / County / Place and [In Selected States] County Subdivision [1,000 or More Persons]	All persons			Housing units with a White householder												
		White						Percent							Specified renter	
	Total	Total	Percent of all persons	Total	Median persons in unit	Mean number of persons per room	Median rooms	Owner	With 1.01 or more persons per room	With householder 65 years and over	1-person households	1 unit, detached or attached	In buildings with 10 or more units	Specified owner, median value (dollars)	Median contract rent (dollars)	Percent with meals included in rent
PLACE AND COUNTY SUBDIVISION—Con.																
Eclectic town	1 087	847	77.9	348	2.13	.43	5.6	81.0	1.1	37.4	26.4	82.5	.6	47 200	161	–
Elba city	4 011	2 935	73.2	1 189	2.12	.41	5.6	72.2	2.3	34.1	27.8	80.2	1.7	46 600	113	–
Enterprise city	20 123	15 398	76.5	6 035	2.31	.43	5.8	66.3	1.3	19.6	21.7	79.8	1.8	67 700	300	.2
Eufaula city	13 220	8 585	64.9	3 361	2.25	.44	5.5	68.1	2.0	24.5	25.3	67.9	1.5	61 800	209	–
Eutaw city	2 281	868	38.1	369	2.08	.34	6.6	86.7	.8	35.5	24.7	90.2	–	52 900	159	–
Evergreen city	3 911	2 029	51.9	876	2.02	.40	5.6	71.6	1.5	36.2	30.0	77.7	1.9	44 900	153	.4
Fairfield city	12 200	3 019	24.7	1 367	1.90	.36	5.8	72.1	.7	44.0	34.6	80.9	7.5	51 400	202	.5
Fairhope city	8 485	7 850	92.5	3 362	2.04	.40	5.6	72.7	1.4	36.5	29.4	79.7	4.3	70 500	316	–
Falkville town	1 337	1 318	98.6	390	2.30	.47	5.3	75.9	2.1	29.5	21.5	76.7	3.6	40 900	193	4.5
Fayette city	4 909	3 806	77.5	1 605	2.06	.41	5.4	63.8	1.1	35.3	30.4	76.0	4.9	44 300	158	.2
Flint City town	1 033	943	91.3	285	2.57	.48	5.8	85.3	.4	15.4	14.0	83.2	–	57 000	208	–
Flomaton town	1 811	1 416	78.2	565	2.25	.45	5.4	71.7	2.5	30.3	25.8	75.4	3.5	38 400	152	–
Florala city	2 075	1 607	77.4	736	1.94	.40	5.3	69.6	1.2	40.6	34.5	77.4	1.5	28 500	120	.5
Florence city	36 426	29 922	82.1	12 618	2.05	.40	5.5	63.4	1.0	28.3	30.1	72.5	10.5	55 800	237	.5
Foley city	4 937	3 957	80.1	1 603	2.12	.45	5.2	67.3	2.2	34.8	28.3	73.8	3.2	54 900	257	–
Forestdale CDP	10 395	8 482	81.6	3 443	2.24	.40	6.1	85.4	.5	30.6	21.3	90.5	2.6	65 700	292	.2
Fort Deposit town	1 240	403	32.5	191	1.85	.34	6.0	84.3	1.0	39.8	37.7	85.9	–	46 700	140	–
Fort McClellan CDP	4 128	2 486	60.2	337	3.89	.71	5.2	1.2	4.7	–	3.0	47.8	–	181 300	427	–
Fort Payne city	11 838	11 077	93.6	4 531	2.18	.44	5.3	70.1	1.7	27.4	26.9	76.0	2.4	47 000	190	2.9
Fort Rucker CDP	7 593	5 660	74.5	1 167	3.61	.66	5.4	3.2	5.1	.3	1.9	88.2	–	77 500	412	.1
Frisco City town	1 581	1 130	71.5	461	2.14	.43	5.4	81.1	2.2	33.6	28.6	78.1	1.3	41 700	192	1.2
Fultondale city	6 400	6 261	97.8	2 333	2.44	.46	5.7	84.0	1.5	20.0	19.2	83.2	4.7	58 500	316	.3
Fyffe town	1 094	1 077	98.4	423	2.34	.47	5.3	74.9	.9	28.8	22.7	80.1	–	34 500	150	–
Gadsden city	42 523	30 111	70.8	13 171	2.00	.40	5.5	68.6	1.2	37.1	32.0	81.8	4.8	38 300	193	.2
Gardendale city	9 251	9 098	98.3	3 502	2.32	.42	5.9	79.9	.5	25.4	19.1	86.9	7.7	67 400	339	.4
Geneva city	4 681	3 961	84.6	1 629	2.13	.43	5.3	72.2	2.0	32.1	29.6	75.6	.7	37 700	140	.7
Georgiana town	1 933	850	44.0	358	1.95	.39	5.6	63.4	2.5	44.7	34.6	71.5	.8	32 100	107	–
Glencoe city	4 670	4 562	97.7	1 668	2.45	.45	5.7	83.5	.7	21.7	19.0	79.6	1.4	52 400	216	–
Good Hope town	1 700	1 694	99.6	634	2.40	.50	5.1	77.6	2.7	18.5	20.3	71.9	1.3	45 200	174	–
Goodwater city	1 840	557	30.3	246	1.98	.35	5.8	82.5	1.6	47.2	25.6	86.2	–	36 600	113	–
Gordo city	1 918	1 105	57.6	473	2.12	.44	5.3	74.2	1.3	34.2	29.4	77.8	2.5	43 300	131	–
Grand Bay CDP	3 383	2 998	88.6	1 017	2.68	.51	5.6	83.9	3.2	16.0	14.4	74.7	.9	53 600	235	–
Graysville city	2 241	1 554	69.3	637	2.18	.42	5.6	83.5	.8	34.7	25.3	92.5	–	44 700	217	–
Greensboro city	3 047	1 136	37.3	495	1.93	.35	6.2	76.2	1.0	46.7	34.3	84.4	2.2	52 300	113	.9
Greenville city	7 492	4 146	55.3	1 748	2.03	.40	5.7	66.7	1.8	37.6	32.2	77.3	.9	47 300	167	.5
Grove Hill town	1 551	976	62.9	434	2.04	.38	5.9	74.2	1.2	37.6	31.3	84.1	1.6	53 500	138	1.0
Guin town	2 464	2 164	87.8	880	2.11	.45	5.1	61.3	2.4	30.8	29.7	65.1	5.8	46 700	92	–
Gulf Shores city	3 261	3 242	99.4	1 428	2.02	.43	5.0	71.4	2.2	36.4	24.3	70.7	13.0	85 800	356	–
Guntersville city	7 038	6 184	87.9	2 556	2.13	.42	5.4	64.3	1.3	29.8	28.0	71.9	2.8	61 700	200	3.1
Gurley town	1 007	849	84.3	328	2.31	.49	5.2	63.4	4.9	29.0	22.9	66.2	1.5	49 800	182	–
Hackleburg town	1 161	1 159	99.8	485	2.20	.46	5.1	67.8	1.2	28.5	25.6	69.1	1.0	34 100	119	–
Haleyville city	4 452	4 382	98.4	1 820	2.10	.43	5.3	66.9	1.6	31.4	29.7	78.1	.3	39 300	124	.2
Hamilton city	5 787	5 442	94.0	2 156	2.17	.44	5.2	67.3	1.1	28.5	27.4	68.0	3.7	48 600	151	–
Hanceville city	2 246	2 228	99.2	801	2.33	.47	5.3	76.5	1.9	26.7	21.3	85.5	.5	41 200	173	–
Hartford city	2 448	1 869	76.3	804	2.09	.41	5.6	74.9	1.1	33.1	27.9	81.7	.1	37 800	139	–
Hartselle city	10 795	10 024	92.9	3 841	2.36	.45	5.6	74.5	1.3	23.1	21.0	84.0	1.6	54 800	211	–
Harvest CDP	1 922	1 605	83.5	584	2.55	.46	5.9	84.9	2.2	14.7	14.6	80.1	–	73 700	261	–
Hazel Green CDP	2 208	2 161	97.9	766	2.70	.51	5.4	86.8	2.7	14.9	13.7	73.1	.1	61 600	256	–
Headland city	3 266	2 172	66.5	892	2.18	.42	5.7	74.7	.6	32.4	26.6	81.8	2.9	50 000	166	.4
Heflin city	2 906	2 499	86.0	990	2.25	.44	5.4	68.9	1.5	30.6	24.8	68.0	.7	52 100	163	–
Helena city	3 918	3 625	92.5	1 221	2.88	.48	6.1	88.6	1.1	9.8	12.0	82.8	.3	83 600	353	–
Henagar town	1 934	1 913	98.9	735	2.38	.47	5.3	82.7	2.2	27.1	19.6	78.2	.3	38 400	138	–
Hokes Bluff city	3 739	3 728	99.7	1 380	2.43	.45	5.9	88.6	1.4	25.4	16.9	88.0	–	53 700	189	–
Holt CDP	4 125	2 704	65.6	1 024	2.37	.49	5.2	73.7	3.3	24.7	22.3	76.7	.3	41 200	222	–
Homewood city	22 922	20 630	90.0	9 187	1.84	.37	5.5	56.4	.4	22.9	38.3	58.0	22.4	88 100	346	.1
Hoover city	39 788	37 886	95.2	15 353	2.21	.39	6.3	62.1	.6	15.2	24.5	63.2	24.2	112 400	418	.1
Hueytown city	15 280	13 204	86.4	5 102	2.33	.44	5.7	84.0	1.2	25.9	19.7	87.1	5.0	53 700	308	–
Huguley CDP	3 161	2 569	81.3	941	2.46	.51	5.1	81.3	2.4	20.2	18.6	66.1	.1	40 700	219	–
Huntsville city	159 789	116 065	72.6	48 929	2.12	.40	5.8	64.5	1.3	18.4	28.1	71.1	11.0	82 700	348	.7
Inverness CDP	2 528	2 449	96.9	972	2.25	.36	7.3	69.2	.4	7.9	22.2	70.7	16.2	168 200	447	.3
Irondale city	9 454	7 687	81.3	3 027	2.26	.42	6.0	76.0	.9	20.3	23.0	75.2	8.3	70 500	452	.3
Jackson city	5 819	3 750	64.4	1 459	2.27	.42	5.9	75.3	1.2	25.6	24.1	84.7	1.6	53 200	200	–
Jacksonville city	10 283	8 280	80.5	3 148	2.04	.43	5.2	51.6	1.6	21.0	31.2	63.8	15.3	62 600	221	.1
Jasper city	13 553	11 490	84.8	4 639	2.14	.41	5.6	69.7	1.2	30.8	28.7	76.5	2.0	57 900	218	.1
Jemison town	1 898	1 493	78.7	558	2.45	.47	5.6	87.6	1.4	22.9	16.8	79.4	–	44 500	188	–
Killen town	1 047	1 022	97.6	375	2.38	.46	5.7	87.5	1.6	24.5	16.5	86.7	–	52 200	215	–
Kimberly town	1 096	1 043	95.2	388	2.48	.49	5.4	85.3	.5	23.5	17.5	71.6	–	49 800	214	–
Kinsey town	1 679	1 244	74.1	476	2.38	.50	5.1	73.3	2.1	16.8	20.8	63.0	.8	36 400	181	–
Ladonia CDP	2 905	2 847	98.0	1 040	2.51	.53	5.1	76.3	4.4	14.6	17.9	61.6	.1	56 200	215	–
Lafayette city	3 151	1 147	36.4	489	1.95	.35	5.9	79.3	1.2	43.4	32.9	87.9	–	46 500	128	–
Lake Purdy CDP	1 840	1 746	94.9	1 122	1.50–	.42	3.6	4.9	1.0	1.9	54.9	5.2	62.7	187 500	416	.2
Lanett city	8 985	4 710	52.4	2 015	2.07	.41	5.5	74.0	1.2	35.9	30.1	86.8	.8	41 900	174	.2
Leeds city	9 946	8 440	84.9	3 317	2.32	.47	5.3	69.3	1.7	21.6	23.3	69.0	9.6	58 200	236	–
Level Plains town	1 473	1 312	89.1	488	2.64	.52	5.3	72.7	3.3	9.8	17.4	59.2	.2	54 500	220	–
Lincoln city	2 941	1 948	66.2	760	2.31	.45	5.6	87.4	2.8	23.3	21.1	65.1	–	63 600	188	–
Linden city	2 548	1 482	58.2	600	2.16	.42	5.6	74.5	1.5	29.8	26.5	79.5	.5	48 900	188	–
Lineville town	2 394	1 515	63.3	623	2.07	.41	5.6	66.3	1.4	39.3	27.8	73.7	1.4	44 900	119	–
Lipscomb city	2 892	1 540	53.3	649	2.11	.45	5.3	81.0	1.5	34.1	29.6	78.1	–	33 800	206	–
Livingston city	3 530	1 638	46.4	601	1.94	.40	5.3	53.1	2.2	19.1	33.4	54.6	16.8	65 800	216	–
Loxley town	1 161	1 136	97.8	448	2.18	.47	5.1	67.6	2.2	32.6	27.7	65.8	.9	42 500	184	.7

TIPSII [UPF] GH101 CENSUS90 72583600 06/22/92 4:04 PM MACHINE: C DATA:CENSUS90*H1TIPSDA01. 06/16/92 15:25:44 TAPE: NONE FRAME: 43
TSF:CENSUS90*92. 06/16/92 15:28:20 UTF:CENSUS90*93. 06/16/92 15:28:20 META:CENSUS90*H1TABLES01. 06/16/92 15:41:11

Table 6. **Summary of General Housing Characteristics of Housing Units With a White Householder: 1990**—Con.

[Threshold is 250 persons. For definitions of terms and meanings of symbols, see text]

State / Urban and Rural and Size of Place / Inside and Outside Metropolitan Area / County / Place and [In Selected States] County Subdivision [1,000 or More Persons]	All persons			Housing units with a White householder												
		White						Percent							Specified renter	
	Total	Total	Percent of all persons	Total	Median persons in unit	Mean number of persons per room	Median rooms	Owner	With 1.01 or more persons per room	With householder 65 years and over	1-person households	1 unit, detached or attached	In buildings with 10 or more units	Specified owner, median value (dollars)	Median contract rent (dollars)	Percent with meals included in rent
PLACE AND COUNTY SUBDIVISION—Con.																
Luverne city	2 555	1 922	75.2	782	2.06	.42	5.4	63.4	1.7	38.1	33.2	76.5	.6	42 000	157	.4
Madison city	14 904	13 209	88.6	5 332	2.24	.42	5.6	63.0	1.1	4.5	23.7	66.9	15.1	96 800	428	–
Marion city	4 211	1 847	43.9	624	1.99	.35	6.2	69.4	1.0	35.4	30.8	78.0	1.1	53 700	174	–
Meadowbrook CDP	4 621	4 455	96.4	1 622	2.54	.40	6.9	67.0	.3	4.8	21.7	67.4	16.7	165 000	518	.2
Meridianville CDP	2 852	2 573	90.2	884	2.78	.48	6.0	89.3	1.7	11.1	11.0	87.7	–	80 300	303	1.2
Midfield city	5 559	4 956	89.2	2 050	2.17	.43	5.5	82.5	1.0	30.9	25.3	94.4	1.7	41 600	272	–
Midland City town	1 819	1 426	78.4	602	2.13	.49	4.5	52.3	3.2	23.4	28.2	45.8	2.3	39 800	153	–
Mignon CDP	1 548	1 352	87.3	514	2.29	.52	4.9	76.8	4.9	32.1	23.5	87.4	–	23 300	168	–
Millbrook city	6 050	5 015	82.9	1 723	2.72	.47	6.0	83.2	1.8	14.0	13.5	93.4	–	64 400	366	–
Millport town	1 203	836	69.5	350	2.13	.45	5.2	67.7	2.0	32.6	30.3	73.7	.6	43 000	110	.9
Minor CDP	3 313	2 244	67.7	868	2.31	.46	5.5	85.6	1.6	31.2	18.5	95.0	–	40 400	234	–
Mobile city	196 278	117 022	59.6	48 926	2.06	.40	5.7	63.7	1.1	25.6	30.9	72.5	12.1	63 300	287	.7
Monroeville city	6 993	4 161	59.5	1 618	2.24	.41	5.9	72.2	1.5	26.3	27.1	81.1	4.8	64 500	258	3.8
Montevallo city	4 239	3 191	75.3	974	2.02	.41	5.4	54.7	1.1	23.1	31.5	63.7	8.6	64 300	238	.2
Montgomery city	187 106	105 778	56.5	43 618	2.11	.40	5.8	67.4	1.1	22.9	29.3	74.7	7.2	70 300	355	.5
Moody town	4 921	4 765	96.8	1 702	2.65	.50	5.5	82.4	1.8	14.2	16.9	64.5	1.9	63 600	309	.7
Moores Mill CDP	3 362	2 960	88.0	1 064	2.67	.49	5.5	88.2	1.8	10.2	14.3	63.3	.1	78 100	272	–
Morris town	1 136	1 130	99.5	428	2.41	.48	5.4	73.1	1.4	19.4	20.6	69.2	2.1	63 600	217	–
Moulton city	3 248	2 572	79.2	1 043	2.09	.42	5.3	66.4	2.5	32.9	30.6	75.7	2.2	48 600	161	–
Moundville town	1 348	1 005	74.6	383	2.31	.46	5.3	81.2	2.1	31.3	23.5	75.5	–	41 800	156	–
Mountain Brook city	19 810	19 620	99.0	7 812	2.23	.32	7.9	83.2	–	27.5	23.4	83.5	6.8	190 800	421	.2
Muscle Shoals city	9 611	8 328	86.7	3 281	2.32	.44	5.7	74.7	.8	18.2	20.2	80.2	2.3	53 300	280	–
New Brockton town	1 184	834	70.4	343	2.21	.44	5.4	73.5	2.0	33.5	30.3	84.8	–	35 800	127	–
New Hope town	2 248	2 221	98.8	867	2.33	.47	5.2	77.5	2.0	23.5	24.2	69.0	.2	50 100	187	–
New Market CDP	1 094	982	89.8	363	2.51	.49	5.3	88.7	3.6	22.0	20.4	82.6	–	55 100	164	–
Newton town	1 580	1 345	85.1	501	2.44	.46	5.7	78.8	2.2	23.2	17.6	75.4	.2	42 200	204	–
Northport city	17 366	13 191	76.0	5 171	2.23	.44	5.5	64.6	1.0	20.1	26.4	65.9	10.7	72 000	306	.1
Ohatchee town	1 042	989	94.9	379	2.36	.48	5.2	84.4	.3	17.4	20.6	68.1	–	51 000	169	–
Oneonta city	4 844	4 394	90.7	1 831	2.07	.43	5.1	62.2	1.6	34.7	31.1	72.3	6.2	45 500	154	.3
Opelika city	22 122	13 140	59.4	5 223	2.23	.43	5.5	69.5	1.6	21.8	24.0	69.9	5.1	65 400	291	.1
Opp city	6 985	5 918	84.7	2 399	2.16	.43	5.4	73.7	1.9	32.7	26.1	86.0	.2	34 200	149	.2
Orange Beach town	2 253	2 236	99.2	1 021	2.01	.43	4.9	77.8	2.1	30.2	24.9	63.8	11.0	94 300	376	–
Oxford city	9 362	8 524	91.0	3 236	2.36	.45	5.7	78.6	1.1	22.5	19.2	84.3	2.3	54 700	248	–
Ozark city	12 922	9 521	73.7	3 803	2.18	.43	5.6	62.5	1.4	24.4	27.0	77.3	3.6	55 100	213	.1
Parrish town	1 433	1 003	70.0	392	2.27	.48	5.2	85.2	2.3	32.1	25.0	73.0	–	29 900	138	–
Pelham city	9 765	9 399	96.3	3 498	2.47	.44	6.0	86.5	1.2	10.2	18.8	71.3	2.4	91 000	343	–
Pell City city	8 118	6 713	82.7	2 613	2.25	.44	5.5	77.2	1.6	27.1	22.0	74.2	1.3	66 000	214	–
Phenix City city	25 312	15 044	59.4	6 100	2.16	.45	5.3	64.4	1.9	25.8	27.2	76.3	4.4	50 500	257	.3
Phil Campbell town	1 317	1 289	97.9	538	2.14	.46	5.1	65.1	3.3	29.9	28.3	69.7	2.4	34 400	151	–
Piedmont city	5 288	4 763	90.1	2 001	2.13	.44	5.2	69.3	1.6	33.7	28.7	81.4	1.5	36 700	141	.2
Pinson-Clay-Chalkville CDP	10 987	10 738	97.7	3 582	2.97	.50	5.8	87.5	1.3	11.2	13.2	83.4	1.6	66 200	310	.7
Pleasant Grove city	8 458	8 282	97.9	2 870	2.69	.44	6.2	93.2	.7	21.5	13.8	98.2	.1	72 900	279	–
Point Clear CDP	2 125	826	38.9	344	2.13	.36	6.3	82.8	.9	32.0	24.4	85.5	4.4	252 100	463	–
Prattville city	19 587	16 654	85.0	5 950	2.57	.46	6.0	79.4	1.6	16.9	16.4	84.8	1.3	64 200	325	–
Priceville town	1 323	1 279	96.7	456	2.64	.46	6.0	88.2	1.1	14.0	11.2	89.3	–	70 700	305	–
Prichard city	34 311	6 909	20.1	2 527	2.29	.48	5.2	69.5	3.6	30.9	22.2	75.6	1.1	39 200	146	.7
Ragland town	1 807	1 471	81.4	545	2.50	.49	5.4	82.2	2.9	27.7	21.5	73.0	.4	33 200	117	–
Rainbow City city	7 673	7 459	97.2	2 909	2.33	.45	5.6	70.3	1.3	18.6	21.3	67.1	10.3	63 600	260	.1
Rainsville city	3 875	3 844	99.2	1 514	2.31	.47	5.3	76.8	1.8	26.1	21.8	76.3	1.2	42 400	159	–
Red Bay city	3 451	3 387	98.1	1 356	2.23	.46	5.2	68.6	2.0	27.6	26.9	70.6	.5	39 600	119	.5
Redstone Arsenal CDP	4 909	3 060	62.3	692	3.49	.65	5.2	.9	4.2	–	4.9	50.0	–	75 000	428	.1
Reform city	2 105	1 288	61.2	540	2.10	.41	5.4	71.3	1.1	33.1	29.3	72.8	4.8	41 900	135	–
Riverside town	1 004	813	81.0	333	2.17	.48	4.9	59.5	3.0	21.0	23.7	49.8	9.6	80 600	251	–
Roanoke city	6 362	4 039	63.5	1 671	2.10	.41	5.6	74.4	1.7	33.0	29.3	81.1	1.9	41 500	159	–
Robertsdale city	2 401	2 341	97.5	915	2.26	.48	5.3	71.8	3.0	30.7	26.0	73.1	4.0	46 100	205	–
Rogersville town	1 125	1 093	97.2	479	2.07	.41	5.4	75.8	.4	36.1	29.2	76.6	2.1	50 800	190	–
Russellville city	7 812	6 840	87.6	2 813	2.11	.43	5.3	66.0	1.5	31.3	29.9	78.8	6.8	42 800	162	–
Saks CDP	11 138	9 890	88.8	3 755	2.42	.45	5.7	79.6	1.3	19.5	18.0	82.5	1.6	55 600	285	–
Samson city	2 190	1 692	77.3	707	2.12	.44	5.3	66.9	.8	35.9	29.3	71.7	.1	33 700	107	–
Saraland city	11 751	10 838	92.2	3 991	2.47	.48	5.7	77.2	1.9	19.0	17.2	81.7	4.4	54 800	269	–
Sardis City town	1 301	1 299	99.8	492	2.43	.45	5.7	89.0	1.0	24.8	16.9	88.2	.2	51 100	211	–
Satsuma city	5 194	4 932	95.0	1 659	2.91	.48	6.1	88.4	1.7	17.1	13.2	96.2	.4	63 000	275	–
Scottsboro city	13 786	12 876	93.4	5 163	2.23	.45	5.2	66.8	1.5	23.9	24.5	74.0	3.7	53 000	191	.2
Selma city	23 755	9 739	41.0	4 117	2.05	.38	5.9	66.7	.9	33.6	31.4	78.9	3.6	54 400	219	–
Selmont-West Selmont CDP	3 823	644	16.8	272	2.10	.44	5.3	69.1	1.8	28.3	31.6	69.1	–	32 600	193	–
Sheffield city	10 380	7 864	75.8	3 407	2.07	.39	5.6	70.7	.9	35.0	28.9	83.9	1.4	43 600	184	–
Slocomb city	1 906	1 499	78.6	627	2.15	.44	5.3	77.5	1.9	33.8	27.6	80.2	1.1	32 700	155	–
Smiths CDP	3 456	3 095	89.6	1 110	2.53	.50	5.4	81.8	2.9	17.2	16.2	61.4	–	57 700	231	–
Smoke Rise CDP	1 367	1 354	99.0	464	2.66	.44	6.4	97.0	1.7	18.1	8.0	91.8	–	75 300	138	–
Southside city	5 580	5 535	99.2	1 897	2.76	.46	6.0	91.4	.8	17.0	13.5	86.9	–	60 300	251	–
Spanish Fort CDP	3 732	3 495	93.6	1 390	2.22	.42	5.9	81.8	.8	34.5	25.0	74.5	8.3	74 700	421	35.5
Springville town	1 910	1 701	89.1	635	2.48	.48	5.4	82.2	1.4	19.5	18.3	63.0	.9	53 200	191	–
Steele town	1 046	1 018	97.3	395	2.40	.47	5.4	85.6	2.3	27.8	20.8	79.0	–	40 400	155	–
Stevenson city	2 046	1 622	79.3	658	2.25	.48	5.0	65.2	1.5	26.6	26.1	62.8	1.4	42 700	164	–
Sulligent city	1 886	1 559	82.7	680	2.04	.43	5.1	64.4	1.2	34.6	33.2	65.6	2.5	47 700	88	1.3
Sumiton city	2 604	2 465	94.7	969	2.34	.48	5.2	70.7	2.2	25.7	23.2	70.1	.3	46 600	179	–
Sylacauga city	12 520	9 380	74.9	3 913	2.12	.43	5.5	67.0	1.8	32.3	28.2	75.3	3.1	54 900	168	.1
Sylvan Springs town	1 470	1 457	99.1	545	2.40	.46	5.7	93.2	.6	26.1	12.3	89.2	–	56 800	213	5.6
Talladega city	18 175	10 607	58.4	3 866	2.23	.44	5.5	70.5	2.2	30.3	25.6	78.9	2.8	44 600	175	.1
Tallassee city	5 112	4 352	85.1	1 847	2.10	.43	5.3	71.0	2.2	38.8	29.3	77.9	.9	36 600	150	.4

TIPSII [UPF] GH101 CENSUS90 72583600 06/22/92 4:04 PM MACHINE: C DATA:CENSUS90*H1TIPSDA01. 06/16/92 15:25:44 TAPE: NONE FRAME: 44
TSF:CENSUS90*92. 06/16/92 15:28:20 UTF:CENSUS90*93. 06/16/92 15:28:20 META:CENSUS90*H1TABLES01. 06/16/92 15:41:11

Table 6. **Summary of General Housing Characteristics of Housing Units With a White Householder: 1990**—Con.

[Threshold is 250 persons. For definitions of terms and meanings of symbols, see text]

State / Urban and Rural and Size of Place / Inside and Outside Metropolitan Area / County / Place and [In Selected States] County Subdivision [1,000 or More Persons]	All persons			Housing units with a White householder												
		White						Percent							Specified renter	
	Total	Total	Percent of all persons	Total	Median persons in unit	Mean number of persons per room	Median rooms	Owner	With 1.01 or more persons per room	With householder 65 years and over	1-person households	1 unit, detached or attached	In buildings with 10 or more units	Specified owner, median value (dollars)	Median contract rent (dollars)	Percent with meals included in rent
PLACE AND COUNTY SUBDIVISION—Con.																
Tarrant city	8 046	6 994	86.9	2 834	2.19	.45	5.4	67.9	1.9	31.0	26.7	80.3	2.0	40 900	214	.2
Taylor town	1 352	1 321	97.7	467	2.68	.52	5.3	83.7	2.1	12.2	15.6	87.4	–	39 500	253	–
Theodore CDP	6 509	4 828	74.2	1 735	2.50	.51	5.3	74.2	3.9	17.7	18.4	66.3	2.1	52 400	239	.2
Thomasville city	4 301	2 491	57.9	956	2.21	.43	5.6	67.9	1.8	25.2	25.2	71.3	3.2	58 200	180	–
Thorsby town	1 465	1 431	97.7	559	2.30	.45	5.4	83.9	2.1	27.0	24.0	77.3	.2	42 000	195	–
Tillmans Corner CDP	17 988	17 496	97.3	6 225	2.62	.51	5.5	75.3	3.2	15.2	16.7	72.8	1.9	53 500	242	.1
Town Creek town	1 379	958	69.5	390	2.19	.45	5.4	72.6	3.6	32.3	25.6	69.0	2.1	43 900	147	–
Trinity town	1 380	1 312	95.1	463	2.54	.45	6.0	89.8	1.3	21.0	16.2	93.3	–	70 300	250	–
Troy city	13 051	8 555	65.6	3 127	2.05	.41	5.4	61.3	1.0	25.7	30.7	67.9	4.6	62 000	213	.1
Trussville city	8 266	8 147	98.6	2 827	2.68	.46	6.0	86.6	1.1	18.9	14.4	84.4	1.8	81 400	292	–
Tuscaloosa city	77 759	48 871	62.8	19 927	1.93	.40	5.2	50.4	1.0	20.3	33.9	58.5	22.4	70 600	297	.6
Tuscumbia city	8 413	6 577	78.2	2 770	2.07	.40	5.6	70.8	.8	33.4	29.2	82.9	.7	47 000	175	.3
Tuskegee city	12 257	329	2.7	155	1.67	.31	5.9	72.3	.6	49.7	43.2	81.3	1.3	55 000	165	–
Underwood-Petersville CDP	3 092	2 970	96.1	1 093	2.46	.46	5.8	83.7	1.2	21.7	16.9	84.9	–	50 700	255	.6
Union Springs city	3 975	1 020	25.7	448	1.98	.35	6.2	77.2	.9	42.9	33.3	83.0	2.7	49 000	146	–
Uniontown city	1 730	380	22.0	182	1.94	.35	5.7	81.3	1.6	45.1	30.8	94.0	–	25 100	80–	–
Valley city	8 173	6 741	82.5	2 828	2.12	.43	5.3	80.0	1.3	37.9	26.9	87.5	1.4	37 700	181	.2
Vernon city	2 247	2 043	90.9	871	2.05	.44	5.0	59.2	2.0	30.4	31.9	64.9	2.3	47 800	128	.9
Vestavia Hills city	19 749	19 176	97.1	7 530	2.26	.36	7.0	76.5	.3	25.6	23.2	74.7	9.3	134 400	397	2.6
Vincent town	1 767	1 371	77.6	510	2.43	.49	5.4	81.8	2.4	24.5	18.8	65.9	.6	51 900	185	–
Warrior city	3 280	2 684	81.8	1 045	2.27	.48	5.2	67.9	2.7	32.2	24.6	67.7	4.6	44 400	175	–
Weaver city	2 715	2 479	91.3	922	2.43	.46	5.8	76.9	1.4	19.1	17.5	90.6	–	52 900	310	–
Webb town	1 039	877	84.4	341	2.31	.47	5.3	88.6	2.1	22.9	21.4	66.9	–	41 100	155	–
West Blocton town	1 468	1 170	79.7	412	2.72	.50	5.6	83.7	2.4	28.9	19.4	77.9	–	31 500	158	–
West End-Cobb Town CDP	4 034	3 028	75.1	1 148	2.36	.50	5.2	78.0	2.8	27.9	19.2	84.7	–	31 500	162	–
Wetumpka city	4 670	3 178	68.1	1 155	2.15	.42	5.6	65.7	1.9	32.6	27.4	75.6	3.5	57 300	213	.3
Wilsonville town	1 185	1 094	92.3	422	2.30	.46	5.4	83.9	.7	26.3	16.8	74.4	–	56 900	179	–
Winfield city	3 689	3 467	94.0	1 417	2.10	.43	5.3	67.5	1.6	34.0	29.4	74.7	5.2	41 400	134	.2
York city	3 160	955	30.2	417	1.92	.35	5.8	77.9	1.0	38.6	33.3	79.9	–	47 500	133	–

TIPSII [UPF] GH101 CENSUS90 72583600 06/22/92 4:04 PM MACHINE: C DATA:CENSUS90*H1TIPSDA01. 06/16/92 15:25:44 TAPE: NONE FRAME: 45
TSF:CENSUS90*92. 06/16/92 15:28:20 UTF:CENSUS90*93. 06/16/92 15:28:20 META:CENSUS90*H1TABLES01. 06/16/92 15:41:11

Table 7. **Summary of General Housing Characteristics of Housing Units With a Black Householder: 1990**

[Threshold is 250 persons. For definitions of terms and meanings of symbols, see text]

State / Urban and Rural and Size of Place / Inside and Outside Metropolitan Area / County / Place and [In Selected States] County Subdivision [1,000 or More Persons]	All persons			Housing units with a Black householder													
		Black						Percent							Specified renter	
	Total	Total	Percent of all persons	Total	Median persons in unit	Mean number of persons per room	Median rooms	Owner	With 1.01 or more persons per room	With householder 65 years and over	1-person households	1 unit, detached or attached	In buildings with 10 or more units	Specified owner, median value (dollars)	Median contract rent (dollars)	Percent with meals included in rent
The State	**4 040 587**	**1 020 705**	**25.3**	**334 513**	**2.62**	**.58**	**5.0**	**56.9**	**9.1**	**23.0**	**24.5**	**65.5**	**6.7**	**37 600**	**164**	**.3**
URBAN AND RURAL AND SIZE OF PLACE																
Urban	2 439 549	735 910	30.2	246 535	2.56	.56	5.0	50.0	8.1	21.5	25.1	65.3	8.8	39 500	173	.3
Inside urbanized area	1 839 966	583 900	31.7	197 417	2.57	.56	5.0	49.2	7.6	20.7	24.9	65.3	10.1	40 700	184	.2
Central place	1 181 030	476 190	40.3	162 307	2.53	.56	5.0	47.6	7.7	20.6	25.5	64.3	10.9	40 800	186	.3
Urban fringe	658 936	107 710	16.3	35 110	2.74	.56	5.2	56.5	7.3	21.1	22.2	69.8	6.5	40 200	169	.2
Outside urbanized area	599 583	152 010	25.4	49 118	2.55	.59	4.9	53.1	10.2	24.7	26.0	65.1	3.7	34 000	140	.3
Place of 10,000 or more	245 534	66 491	27.1	21 749	2.43	.56	4.9	48.7	8.9	24.8	27.5	65.3	4.6	38 400	158	.3
Place of 2,500 to 9,999	354 049	85 519	24.2	27 369	2.66	.61	4.9	56.5	11.1	24.5	24.7	65.0	3.0	31 400	122	.4
Rural	1 601 038	284 795	17.8	87 978	2.79	.60	5.1	76.2	11.9	27.0	22.8	66.1	.7	31 600	90	.4
Place of 1,000 to 2,499	151 304	32 066	21.2	10 458	2.65	.60	4.9	62.6	11.5	26.3	24.9	64.1	2.4	29 000	93	.4
Place of less than 1,000	87 351	19 550	22.4	6 293	2.69	.60	5.0	74.4	11.6	28.6	24.7	66.6	.5	28 200	80–	.1
Other rural	1 362 383	233 179	17.1	71 227	2.82	.60	5.1	78.3	12.0	26.9	22.4	66.4	.4	32 300	90	.4
INSIDE AND OUTSIDE METROPOLITAN AREA																
Inside metropolitan area	2 723 265	681 335	25.0	226 067	2.60	.56	5.1	52.8	8.0	21.4	24.5	66.2	8.9	40 200	180	.2
In central city	1 127 925	462 532	41.0	157 522	2.53	.56	5.0	47.7	7.6	20.7	25.5	64.9	11.0	40 800	187	.3
Not in central city	1 595 340	218 803	13.7	68 545	2.77	.57	5.2	64.4	8.9	22.8	22.2	69.2	4.1	38 700	159	.2
Urban	823 382	134 330	16.3	43 271	2.73	.56	5.2	56.5	7.7	21.4	22.5	69.1	6.0	39 800	170	.2
Inside urbanized area	654 812	107 588	16.4	35 075	2.74	.56	5.2	56.5	7.3	21.1	22.2	69.8	6.5	40 200	169	.2
Outside urbanized area	168 570	26 742	15.9	8 196	2.69	.59	5.0	56.5	9.6	22.6	23.9	66.3	4.1	37 900	172	.3
Rural	771 958	84 473	10.9	25 274	2.84	.59	5.2	77.8	10.8	25.2	21.7	69.3	.8	36 900	115	.2
Outside metropolitan area	1 317 322	339 370	25.8	108 446	2.66	.60	5.0	65.4	11.4	26.3	24.6	64.0	2.1	31 300	117	.4
Urban	490 635	139 511	28.4	45 910	2.51	.59	4.8	51.6	10.1	24.4	26.4	63.0	4.1	33 900	138	.3
Inside urbanized area	59 622	14 243	23.9	4 988	2.48	.60	4.5	45.6	9.0	18.5	26.6	47.5	7.9	42 100	169	.3
Outside urbanized area	431 013	125 268	29.1	40 922	2.52	.59	4.9	52.4	10.3	25.1	26.4	64.9	3.6	33 300	134	.3
Place of 10,000 or more	197 185	57 694	29.3	18 903	2.44	.56	4.9	47.7	9.1	25.0	27.4	64.9	4.5	37 900	157	.3
Place of 2,500 to 9,999	233 828	67 574	28.9	22 019	2.60	.60	4.9	56.4	11.2	25.1	25.5	64.9	2.8	30 400	114	.4
Rural	826 687	199 859	24.2	62 536	2.78	.61	5.0	75.5	12.4	27.7	23.3	64.8	.6	29 100	80	.4
COUNTY																
Autauga County	34 222	6 845	20.0	2 095	2.92	.61	5.2	73.2	11.8	25.0	21.9	70.2	.4	33 300	117	.4
Baldwin County	98 280	12 640	12.9	3 817	2.93	.63	5.1	74.6	13.5	23.1	20.9	64.1	1.0	36 700	147	.1
Barbour County	25 417	11 194	44.0	3 562	2.69	.62	4.8	64.2	13.2	27.3	25.0	62.1	.9	27 100	99	.3
Bibb County	16 576	3 478	21.0	1 033	2.88	.67	4.8	68.2	15.3	27.2	22.6	64.0	1.5	23 200	83	.7
Blount County	39 248	521	1.3	176	2.73	.53	5.3	74.4	2.8	25.6	22.2	72.7	2.3	37 500	106	–
Bullock County	11 042	7 986	72.3	2 593	2.51	.59	4.9	67.0	10.7	31.5	26.3	61.7	.7	27 400	94	.1
Butler County	21 892	8 798	40.2	2 698	2.82	.63	5.0	61.8	15.3	28.1	22.6	67.2	.6	24 400	118	.2
Calhoun County	116 034	21 578	18.6	6 990	2.56	.54	5.1	51.8	5.8	20.4	25.2	69.7	6.1	34 200	176	.3
Chambers County	36 876	13 221	35.9	4 198	2.80	.62	5.0	64.1	11.3	24.6	22.3	69.7	.5	31 700	119	.7
Cherokee County	19 543	1 291	6.6	429	2.69	.55	5.3	74.1	8.9	22.4	22.4	62.0	.2	36 500	117	–
Chilton County	32 458	3 674	11.3	1 156	2.79	.59	5.2	72.5	10.4	26.2	22.7	74.4	.9	32 500	105	–
Choctaw County	16 018	7 077	44.2	2 310	2.71	.58	5.1	81.2	10.9	27.7	25.1	61.3	2.2	25 700	80–	1.3
Clarke County	27 240	11 625	42.7	3 481	2.92	.63	5.2	78.0	14.0	23.8	22.5	65.5	1.3	26 500	90	.9
Clay County	13 252	2 166	16.3	672	2.93	.62	5.1	67.0	10.6	19.5	22.2	55.7	.7	27 900	132	–
Cleburne County	12 730	587	4.6	207	2.44	.52	5.2	67.1	4.8	22.2	25.1	67.1	1.0	33 100	117	–
Coffee County	40 240	6 917	17.2	2 309	2.63	.58	5.0	56.5	8.6	23.2	23.2	68.7	3.1	34 500	185	.2
Colbert County	51 666	8 568	16.6	2 996	2.58	.54	5.2	63.1	5.9	26.4	25.5	70.5	1.5	40 500	137	–
Conecuh County	14 054	5 925	42.2	1 952	2.68	.58	5.1	74.0	10.1	29.3	25.3	66.0	.9	26 900	84	.4
Coosa County	11 063	3 782	34.2	1 174	2.83	.59	5.3	77.4	9.7	22.4	21.0	66.9	.9	28 800	110	.4
Covington County	36 478	4 777	13.1	1 626	2.49	.60	4.8	58.7	11.1	25.0	25.3	69.4	2.6	25 100	117	.3
Crenshaw County	13 635	3 544	26.0	1 222	2.43	.60	4.8	62.3	11.6	29.3	26.7	60.9	.3	26 500	96	.2
Cullman County	67 613	560	.8	177	2.77	.56	5.1	87.6	5.6	18.1	24.9	61.0	1.7	34 700	183	5.3
Dale County	49 633	8 847	17.8	2 789	2.81	.62	4.9	47.2	9.4	15.8	21.1	63.5	4.2	39 200	205	.1
Dallas County	48 130	27 825	57.8	8 888	2.67	.61	4.9	50.7	12.1	24.6	24.9	63.7	1.6	31 800	127	.3
DeKalb County	54 651	1 028	1.9	339	2.66	.60	4.8	59.0	10.0	19.8	24.5	61.1	.3	30 000	122	.7
Elmore County	49 210	11 039	22.4	2 751	2.92	.65	5.0	68.2	14.4	23.1	21.2	68.8	1.1	32 000	109	.2
Escambia County	35 518	10 046	28.3	3 149	2.51	.55	5.2	67.2	8.5	27.2	27.3	70.1	2.2	29 900	110	.3
Etowah County	99 840	13 799	13.8	4 849	2.49	.51	5.4	55.4	4.6	23.6	27.0	71.1	4.6	29 900	148	.1
Fayette County	17 962	2 190	12.2	782	2.45	.53	5.0	66.2	6.9	30.6	26.3	67.0	4.0	30 200	112	–
Franklin County	27 814	1 249	4.5	479	2.30	.52	5.0	56.8	6.1	26.1	29.2	72.2	9.4	32 800	135	–
Geneva County	23 647	2 824	11.9	945	2.51	.62	4.8	61.3	12.6	25.5	26.3	71.2	1.6	26 700	94	.3
Greene County	10 153	8 181	80.6	2 649	2.58	.60	5.0	67.1	12.6	31.0	25.6	66.2	1.5	29 800	80	–
Hale County	15 498	9 214	59.5	2 958	2.62	.61	4.9	74.6	12.7	29.6	25.3	58.2	1.4	22 800	80–	.9
Henry County	15 374	5 395	35.1	1 791	2.56	.61	4.9	71.4	12.6	27.7	24.5	69.0	2.2	30 200	104	.4
Houston County	81 331	18 954	23.3	6 307	2.59	.60	4.9	47.6	11.0	21.3	25.3	66.8	4.6	35 600	157	.2
Jackson County	47 796	1 968	4.1	717	2.38	.55	4.9	66.2	8.1	25.5	25.9	63.6	3.3	36 600	156	.4
Jefferson County	651 525	228 521	35.1	79 600	2.50	.54	5.1	52.2	6.1	23.5	25.7	67.9	13.1	39 000	177	.2
Lamar County	15 715	1 862	11.8	642	2.63	.58	4.9	67.9	9.7	26.5	24.8	61.8	2.3	29 100	95	–
Lauderdale County	79 661	7 695	9.7	2 707	2.42	.53	5.0	51.3	4.5	23.4	26.4	68.9	3.8	37 600	175	.5
Lawrence County	31 513	4 798	15.2	1 523	2.83	.60	5.0	76.2	10.5	23.7	22.7	62.6	1.1	39 500	80–	–
Lee County	87 146	20 407	23.4	6 986	2.58	.60	4.7	55.3	9.2	19.9	25.3	51.2	6.1	40 100	164	.2
Limestone County	54 135	7 127	13.2	2 088	2.71	.59	5.1	70.5	8.1	23.3	22.1	72.7	4.3	40 800	155	–
Lowndes County	12 658	9 456	74.7	2 732	3.13	.66	5.1	77.7	16.7	27.3	18.9	61.8	.3	29 600	80–	.7
Macon County	24 928	21 340	85.6	7 093	2.28	.52	5.1	64.3	8.2	28.9	29.8	70.1	3.4	43 300	184	.5
Madison County	238 912	48 116	20.1	15 502	2.65	.57	5.0	46.7	7.5	12.4	23.0	56.2	11.2	57 600	285	.2
Marengo County	23 084	11 745	50.9	3 788	2.60	.61	5.0	70.0	12.9	31.1	27.0	65.0	1.3	27 800	85	.8
Marion County	29 830	967	3.2	297	2.69	.57	4.8	50.2	5.1	23.2	22.9	50.2	5.1	36 500	130	–
Marshall County	70 832	1 087	1.5	376	2.43	.57	4.8	44.9	7.2	22.9	23.7	50.5	6.6	30 700	166	–
Mobile County	378 643	117 872	31.1	38 408	2.74	.58	5.1	52.8	9.1	21.4	22.6	70.9	6.1	38 700	158	.3
Monroe County	23 968	9 372	39.1	2 867	2.91	.64	5.0	71.2	14.7	25.3	21.9	68.2	1.1	31 400	96	.5

TIPSII [UPF] GH101 CENSUS90 72583600 06/22/92 4:04 PM MACHINE: C DATA:CENSUS90*H1TIPSDA01. 06/16/92 15:25:44 TAPE: NONE FRAME: 46
TSF:CENSUS90*92. 06/16/92 15:28:20 UTF:CENSUS90*93. 06/16/92 15:28:20 META:CENSUS90*H1TABLES01. 06/16/92 15:41:11

Table 7. **Summary of General Housing Characteristics of Housing Units With a Black Householder: 1990**—Con.

[Threshold is 250 persons. For definitions of terms and meanings of symbols, see text]

State / Urban and Rural and Size of Place / Inside and Outside Metropolitan Area / County / Place and [In Selected States] County Subdivision [1,000 or More Persons]	All persons			Housing units with a Black householder												
		Black						Percent						Specified renter	
	Total	Total	Percent of all persons	Total	Median persons in unit	Mean number of persons per room	Median rooms	Owner	With 1.01 or more persons per room	With householder 65 years and over	1-person households	1 unit, detached or attached	In buildings with 10 or more units	Specified owner, median value (dollars)	Median contract rent (dollars)	Percent with meals included in rent
COUNTY—Con.																
Montgomery County	209 085	87 312	41.8	28 119	2.63	.58	5.0	50.4	10.3	18.6	24.4	64.4	8.0	44 700	209	.2
Morgan County	100 043	10 081	10.1	3 363	2.58	.58	4.9	46.0	7.7	18.7	24.4	59.9	6.3	42 100	200	.5
Perry County	12 759	8 219	64.4	2 492	2.76	.65	4.9	64.4	15.9	31.1	24.5	65.6	1.8	26 500	80–	.1
Pickens County	20 699	8 645	41.8	2 799	2.60	.62	4.8	68.3	12.9	29.8	25.7	63.7	1.3	26 900	81	.5
Pike County	27 595	9 548	34.6	3 325	2.37	.59	4.7	54.0	10.5	27.8	29.2	60.4	1.3	32 000	127	.4
Randolph County	19 881	4 686	23.6	1 508	2.74	.60	5.0	67.3	10.2	23.7	23.1	69.8	1.8	30 700	116	.4
Russell County	46 860	18 088	38.6	6 278	2.49	.58	4.8	55.6	9.3	24.5	25.8	59.4	4.0	35 300	125	.3
St. Clair County	50 009	4 561	9.1	1 243	2.87	.60	5.1	76.8	10.1	23.8	22.5	62.5	1.7	32 700	121	.4
Shelby County	99 358	7 718	7.8	2 338	2.94	.59	5.2	70.7	9.8	20.8	19.3	59.5	5.2	40 800	184	.6
Sumter County	16 174	11 369	70.3	3 662	2.60	.59	5.0	69.4	11.3	30.3	25.6	62.3	2.5	26 400	80–	.2
Talladega County	74 107	22 773	30.7	6 874	2.87	.60	5.1	66.2	9.9	21.3	22.0	59.8	3.2	33 900	139	.2
Tallapoosa County	38 826	10 212	26.3	3 328	2.75	.61	4.9	61.0	10.7	22.1	22.7	61.9	1.5	32 200	125	.4
Tuscaloosa County	150 522	39 377	26.2	12 709	2.54	.59	4.9	47.1	9.1	20.4	25.3	59.2	10.9	43 400	174	.3
Walker County	67 670	4 405	6.5	1 507	2.48	.56	5.0	63.1	8.0	28.2	27.2	65.6	2.4	28 500	127	.4
Washington County	16 694	4 623	27.7	1 368	3.03	.62	5.3	85.2	12.2	25.8	20.0	67.5	–	29 400	80–	1.1
Wilcox County	13 568	9 353	68.9	2 707	2.96	.67	5.0	71.8	17.5	32.7	22.3	63.1	.5	26 400	80–	.6
PLACE AND COUNTY SUBDIVISION																
Abbeville city	3 173	1 115	35.1	404	2.29	.54	4.9	63.6	9.4	33.2	29.2	70.8	7.4	27 200	109	–
Adamsville city	4 161	659	15.8	195	3.04	.62	5.3	65.1	13.8	29.7	18.5	86.7	4.1	28 700	173	–
Alabaster city	14 732	1 617	11.0	481	3.16	.62	5.2	74.4	10.8	23.3	16.8	58.4	2.3	41 900	164	1.7
Alexander City city	14 917	4 184	28.0	1 375	2.77	.62	4.7	47.1	10.8	21.1	22.8	56.8	3.3	36 000	143	.1
Aliceville city	3 009	1 620	53.8	565	2.15	.63	4.4	45.0	13.3	34.5	35.2	60.5	.9	32 400	80–	.6
Andalusia city	9 269	2 119	22.9	738	2.37	.58	4.8	55.6	9.5	20.5	27.2	72.1	3.8	27 600	144	–
Anniston city	26 623	11 801	44.3	4 108	2.51	.54	5.1	50.2	6.0	23.6	25.8	75.3	4.9	30 300	153	.3
Ashford city	1 926	628	32.6	202	2.62	.65	4.8	63.4	17.8	33.7	29.2	79.7	–	29 900	131	–
Ashland town	2 034	501	24.6	175	2.46	.59	4.7	48.0	7.4	23.4	31.4	45.1	2.3	23 800	135	–
Ashville town	1 494	430	28.8	123	3.52	.62	5.2	78.0	8.9	17.9	14.6	67.5	4.1	37 900	80	–
Athens city	16 901	3 041	18.0	1 021	2.52	.58	5.0	64.2	8.5	24.0	26.8	74.9	8.5	40 500	165	–
Atmore city	8 046	3 266	40.6	1 113	2.47	.56	5.0	57.1	9.8	27.1	29.0	65.4	3.2	26 600	113	–
Attalla city	6 859	1 032	15.0	368	2.49	.48	5.6	63.6	3.3	28.8	27.4	81.0	1.1	27 300	124	–
Auburn city	33 830	5 531	16.3	2 029	2.29	.58	4.4	43.2	7.2	16.9	30.3	46.4	16.8	45 400	201	.1
Bay Minette city	7 168	2 122	29.6	566	3.16	.72	4.8	60.6	19.1	22.4	20.3	61.3	1.6	33 400	165	–
Bayou La Batre city	2 456	250	10.2	73	3.15	.69	4.9	76.7	13.7	19.2	16.4	74.0	–	23 600	153	–
Bessemer city	33 497	19 552	58.4	6 644	2.54	.56	5.1	52.2	8.0	29.9	26.0	76.4	6.4	35 900	140	.3
Birmingham city	265 968	168 277	63.3	59 540	2.47	.54	5.1	49.4	6.1	22.8	26.3	65.4	14.5	38 600	174	.2
Brantley town	1 015	387	38.1	134	2.79	.63	4.8	57.5	13.4	18.7	26.9	56.7	.7	32 200	107	–
Brent city	2 776	1 129	40.7	354	2.71	.68	4.7	59.6	13.6	32.2	22.9	57.1	3.4	25 500	105	–
Brewton city	5 885	2 261	38.4	827	2.22	.50	5.3	64.0	6.3	31.8	31.4	76.8	2.9	30 700	110	1.0
Bridgeport city	2 936	256	8.7	93	2.61	.56	4.7	50.5	7.5	18.3	23.7	44.1	15.1	42 200	178	–
Brighton city	4 518	3 902	86.4	1 291	2.66	.54	5.5	70.1	7.2	35.2	23.3	92.2	.1	30 100	159	.5
Brundidge city	2 472	1 537	62.2	569	2.28	.56	4.8	62.4	9.1	31.8	31.8	69.9	.5	30 300	84	.9
Calera city	2 136	312	14.6	113	2.48	.57	4.9	61.9	9.7	17.7	30.1	42.5	4.4	25 000	175	–
Camden town	2 414	1 137	47.1	359	2.40	.69	4.6	50.7	16.2	31.2	29.2	54.9	2.5	28 600	80–	1.2
Camp Hill town	1 415	1 098	77.6	394	2.50	.54	5.0	57.9	4.8	24.6	26.6	70.8	.5	27 300	93	–
Carrollton town	1 170	502	42.9	161	2.49	.63	4.6	46.0	12.4	29.2	26.7	54.0	1.2	23 300	83	2.4
Center Point CDP	22 658	878	3.9	317	2.45	.57	4.6	20.5	2.8	.6	19.2	20.8	40.1	62 500	306	–
Centre city	2 893	284	9.8	95	2.48	.54	5.1	51.6	4.2	21.1	27.4	65.3	–	46 000	119	–
Centreville city	2 508	625	24.9	162	3.50	.78	4.6	66.0	24.7	24.7	19.1	72.2	2.5	17 200	86	4.4
Chatom town	1 094	326	29.8	92	3.12	.62	5.3	64.1	10.9	20.7	12.0	67.4	–	29 000	80–	–
Cherokee town	1 479	281	19.0	107	2.52	.47	5.3	71.0	2.8	21.5	19.6	72.9	3.7	38 100	80–	–
Childersburg city	4 579	1 152	25.2	384	2.72	.60	5.0	57.3	8.9	20.3	24.0	52.9	2.9	35 800	100	–
Citronelle city	3 671	690	18.8	208	3.04	.66	5.0	68.8	13.5	22.6	19.7	74.0	4.3	34 700	113	–
Clanton city	7 669	1 462	19.1	461	2.82	.61	5.1	56.8	9.8	26.5	23.4	78.1	1.7	31 000	104	–
Clayton town	1 564	929	59.4	315	2.35	.62	4.6	55.2	12.4	34.9	28.6	59.4	2.2	25 500	80–	1.5
Clio town	1 365	783	57.4	218	2.60	.61	4.7	69.3	12.8	25.2	30.7	51.8	–	18 200	94	1.5
Collinsville town	1 429	305	21.3	105	2.35	.58	4.7	68.6	9.5	17.1	30.5	51.4	–	21 300	80–	–
Columbiana city	2 968	613	20.7	180	3.02	.63	4.9	75.6	10.6	19.4	21.1	46.7	7.8	38 600	163	–
Cordova city	2 623	316	12.0	122	2.27	.53	4.4	47.5	4.9	27.9	31.1	43.4	18.0	16 700	169	–
Cottonwood town	1 385	404	29.2	119	3.00	.73	4.6	57.1	18.5	20.2	26.1	64.7	1.7	30 400	102	–
Dadeville city	3 276	1 263	38.6	375	2.83	.64	4.9	67.7	14.1	20.0	19.2	68.8	.8	30 000	137	1.7
Daleville city	5 117	876	17.1	310	2.48	.63	4.5	28.7	9.4	2.9	24.5	40.6	6.1	56 300	229	.5
Daphne city	11 290	1 794	15.9	605	2.59	.52	5.7	81.0	6.6	24.6	23.0	81.7	1.3	44 900	241	–
Decatur city	48 761	8 038	16.5	2 711	2.60	.59	4.9	40.2	7.8	17.0	24.7	58.1	7.4	42 400	206	.5
Demopolis city	7 512	3 616	48.1	1 221	2.47	.60	4.9	57.2	11.2	27.4	29.0	67.6	3.8	31 600	108	1.0
Dora city	2 214	314	14.2	102	2.50	.58	5.1	67.6	10.8	27.5	27.5	59.8	1.0	37 500	235	–
Dothan city	53 589	14 639	27.3	5 026	2.49	.58	4.8	41.9	9.8	20.6	26.6	64.9	5.6	37 000	161	.3
Elba city	4 011	1 052	26.2	310	2.77	.64	4.9	57.4	12.3	22.9	20.0	58.4	4.8	26 600	106	–
Enterprise city	20 123	4 265	21.2	1 474	2.57	.56	5.0	50.9	7.4	20.5	24.0	68.8	3.9	37 400	203	.3
Eufaula city	13 220	4 556	34.5	1 517	2.59	.60	4.8	53.3	10.3	24.9	24.9	63.5	1.5	33 300	113	–
Eutaw city	2 281	1 411	61.9	452	2.45	.58	5.1	65.3	10.6	29.6	26.8	79.4	.7	38 200	106	–
Evergreen city	3 911	1 858	47.5	626	2.60	.59	4.9	57.5	9.6	26.0	27.3	60.9	2.6	30 700	86	.8
Fairfield city	12 200	9 152	75.0	3 194	2.54	.49	5.7	59.0	4.2	25.2	24.0	73.0	10.5	49 700	210	.2
Fairhope city	8 485	580	6.8	175	2.86	.60	5.1	62.3	12.6	21.7	24.6	64.0	5.7	38 800	140	–
Fayette city	4 909	1 072	21.8	387	2.39	.55	4.8	48.8	8.0	28.2	26.6	55.3	7.5	28 900	119	–
Flomaton town	1 811	354	19.5	106	3.04	.69	4.8	51.9	16.0	19.8	17.0	44.3	7.5	30 000	80–	–
Florala city	2 075	457	22.0	168	2.35	.56	4.9	50.6	7.7	36.9	23.2	81.5	5.4	19 000	82	–
Florence city	36 426	6 219	17.1	2 199	2.41	.53	5.0	44.5	4.2	21.7	26.7	65.3	4.5	37 900	176	.5
Foley city	4 937	920	18.6	279	3.05	.65	5.0	50.5	13.6	17.6	17.9	65.9	2.9	49 600	177	–
Forestdale CDP	10 395	1 872	18.0	590	3.15	.42	7.4	90.0	.7	6.8	10.8	91.9	2.0	85 400	311	–
Fort Deposit town	1 240	836	67.4	234	3.26	.68	5.1	67.9	20.5	21.4	15.4	52.1	.4	23 600	80–	4.1
Fort McClellan CDP	4 128	1 355	32.8	195	3.88	.77	5.0	.5	10.3	–	2.6	33.8	.5	–	397	–
Fort Payne city	11 838	569	4.8	195	2.70	.60	4.8	51.3	9.2	20.0	21.0	62.6	.5	30 800	141	1.1
Fort Rucker CDP	7 593	1 429	18.8	278	3.94	.74	5.3	3.6	8.3	–	.7	89.9	–	40 000	377	–
Frisco City town	1 581	431	27.3	144	2.90	.64	4.5	66.7	13.2	19.4	22.2	53.5	3.5	31 400	205	–
Gadsden city	42 523	11 981	28.2	4 217	2.49	.51	5.4	54.1	4.8	23.3	27.1	71.2	4.3	29 800	150	.2
Geneva city	4 681	691	14.8	220	2.80	.66	4.8	54.1	15.0	18.6	23.2	70.5	1.8	28 100	118	–
Georgiana town	1 933	1 077	55.7	355	2.65	.61	5.0	60.0	13.0	28.2	24.8	59.2	.6	25 600	105	–

TIPSII [UPF] GH101 CENSUS90 72583600 06/22/92 4:04 PM MACHINE: C DATA:CENSUS90*H1TIPSDA01. 06/16/92 15:25:44 TAPE: NONE FRAME: 47
TSF:CENSUS90*92. 06/16/92 15:28:20 UTF:CENSUS90*93. 06/16/92 15:28:20 META:CENSUS90*H1TABLES01. 06/16/92 15:41:11

Table 7. **Summary of General Housing Characteristics of Housing Units With a Black Householder: 1990**—Con.

[Threshold is 250 persons. For definitions of terms and meanings of symbols, see text]

State / Urban and Rural and Size of Place / Inside and Outside Metropolitan Area / County / Place and [In Selected States] County Subdivision [1,000 or More Persons]	All persons			Housing units with a Black householder												
		Black						Percent						Specified renter	
	Total	Total	Percent of all persons	Total	Median persons in unit	Mean number of persons per room	Median rooms	Owner	With 1.01 or more persons per room	With householder 65 years and over	1-person households	1 unit, detached or attached	In buildings with 10 or more units	Specified owner, median value (dollars)	Median contract rent (dollars)	Percent with meals included in rent
PLACE AND COUNTY SUBDIVISION—Con.																
Goodwater city	1 840	1 259	68.4	372	3.02	.64	5.2	71.0	11.0	21.2	17.2	69.4	2.7	24 200	91	.9
Gordo city	1 918	809	42.2	266	2.73	.63	4.8	56.0	12.0	24.1	23.7	66.5	7.9	26 900	94	–
Grand Bay CDP	3 383	355	10.5	106	3.06	.65	4.9	79.2	13.2	22.6	17.9	68.9	.9	41 900	150	–
Graysville city	2 241	680	30.3	219	2.74	.53	5.7	78.5	7.3	39.7	19.6	96.3	–	33 700	169	–
Greensboro city	3 047	1 903	62.5	591	2.53	.64	4.8	61.3	15.1	29.8	27.6	53.1	3.0	27 100	80–	1.8
Greenville city	7 492	3 325	44.4	1 065	2.68	.62	4.8	44.6	14.5	24.9	25.2	69.4	1.4	27 800	135	.4
Grove Hill town	1 551	560	36.1	182	2.43	.58	4.9	73.6	9.3	28.6	26.4	70.9	–	30 600	80–	2.1
Guin town	2 464	292	11.9	97	2.93	.63	4.8	48.5	8.2	21.6	18.6	55.7	5.2	36 300	83	–
Guntersville city	7 038	789	11.2	277	2.45	.58	4.8	39.7	5.8	26.4	22.0	48.7	4.3	27 900	164	–
Hamilton city	5 787	315	5.4	76	2.17	.55	4.3	31.6	5.3	18.4	34.2	30.3	3.9	39 000	166	–
Hartford city	2 448	558	22.8	194	2.48	.63	4.6	53.1	11.9	22.7	29.4	62.9	4.6	29 800	88	–
Hartselle city	10 795	683	6.3	243	2.48	.55	5.1	57.6	5.8	26.7	23.9	72.4	4.1	38 300	188	–
Headland city	3 266	1 088	33.3	354	2.65	.62	4.9	65.0	13.0	28.5	25.7	76.6	2.3	33 000	103	.8
Heflin city	2 906	400	13.8	136	2.47	.56	5.0	58.1	5.1	22.1	25.7	61.0	1.5	29 800	123	–
Helena city	3 918	264	6.7	82	2.76	.57	5.6	78.0	7.3	26.8	19.5	72.0	–	42 500	121	–
Holt CDP	4 125	1 408	34.1	448	2.83	.59	5.3	72.8	10.3	27.5	23.4	85.3	.7	31 500	165	–
Homewood city	22 922	1 887	8.2	852	1.76	.46	4.4	17.8	3.1	15.5	42.1	25.5	47.7	50 000	340	.3
Hoover city	39 788	1 318	3.3	525	2.30	.48	4.7	21.1	2.5	.8	30.9	22.1	50.1	127 700	371	–
Hueytown city	15 280	2 029	13.3	638	3.03	.50	6.1	88.7	3.4	20.5	16.9	94.4	1.7	51 900	275	–
Huguley CDP	3 161	582	18.4	176	3.09	.66	5.0	84.1	12.5	16.5	17.6	77.3	–	33 800	169	–
Huntsville city	159 789	39 016	24.4	12 706	2.59	.57	4.9	42.7	7.3	11.3	24.0	54.2	13.1	58 200	286	.2
Irondale city	9 454	1 626	17.2	488	3.28	.50	6.7	85.2	3.7	9.0	12.9	92.8	1.6	68 400	444	1.4
Jackson city	5 819	2 046	35.2	600	3.03	.65	5.0	70.2	15.7	20.2	21.5	64.3	4.7	26 000	97	.6
Jacksonville city	10 283	1 815	17.7	408	1.89	.49	4.8	39.2	4.4	14.0	40.4	52.2	20.8	50 300	213	.4
Jasper city	13 553	1 978	14.6	697	2.36	.54	5.0	54.5	8.5	27.7	29.0	68.1	.9	33 200	122	.6
Jemison town	1 898	396	20.9	118	2.96	.59	5.3	87.3	16.1	16.9	14.4	84.7	–	34 400	117	–
Kinsey town	1 679	434	25.8	126	3.23	.66	5.1	85.7	8.7	4.8	11.9	91.3	–	34 600	244	–
Lafayette city	3 151	1 999	63.4	623	2.71	.63	4.8	50.7	12.8	29.9	24.6	74.0	.2	29 900	111	.7
Lanett city	8 985	4 258	47.4	1 442	2.61	.58	5.0	52.0	8.5	24.5	25.2	71.5	.8	31 500	118	.7
Leeds city	9 946	1 469	14.8	516	2.52	.53	5.2	66.5	6.0	32.2	27.7	68.4	9.9	33 900	191	–
Lincoln city	2 941	987	33.6	301	3.00	.60	5.3	83.1	10.6	19.9	15.3	72.4	.7	35 000	179	–
Linden city	2 548	1 066	41.8	342	2.65	.61	4.9	57.9	11.4	27.5	29.8	57.3	1.2	29 500	81	.7
Lineville town	2 394	868	36.3	262	3.00	.61	5.2	68.3	11.5	20.2	20.2	63.0	–	26 300	131	–
Lipscomb city	2 892	1 342	46.4	409	3.07	.58	5.4	73.1	8.1	11.7	19.1	74.3	.7	36 700	205	–
Livingston city	3 530	1 861	52.7	554	2.59	.63	4.5	46.0	11.2	22.0	24.7	44.4	13.7	31 600	115	.3
Luverne city	2 555	626	24.5	227	2.16	.55	4.7	49.3	7.0	29.5	32.2	67.4	.9	30 900	120	–
Madison city	14 904	1 164	7.8	461	2.32	.53	4.5	43.2	6.1	12.4	29.1	44.5	14.8	72 100	337	–
Marion city	4 211	2 338	55.5	672	2.81	.68	4.8	57.4	16.2	27.1	22.9	60.9	2.2	30 500	113	–
Midfield city	5 559	554	10.0	197	2.61	.49	5.6	75.6	3.6	6.1	22.3	89.8	2.0	47 600	282	–
Midland City town	1 819	376	20.7	117	3.00	.67	4.9	42.7	9.4	16.2	18.8	52.1	.9	35 800	151	–
Millbrook city	6 050	992	16.4	283	3.14	.63	5.4	79.9	13.8	23.3	17.7	78.4	–	41 200	114	–
Millport town	1 203	366	30.4	133	2.52	.55	4.8	65.4	9.8	26.3	24.8	56.4	.8	29 700	80–	–
Minor CDP	3 313	1 058	31.9	391	2.26	.51	5.2	78.8	6.9	37.9	29.9	94.9	1.0	21 600	125	–
Mobile city	196 278	76 407	38.9	25 619	2.63	.57	5.1	48.1	8.9	21.1	23.9	68.2	8.3	40 400	177	.3
Monroeville city	6 993	2 777	39.7	863	2.84	.65	4.9	53.1	14.7	19.6	20.4	65.0	3.0	37 800	119	–
Montevallo city	4 239	1 004	23.7	264	2.90	.63	4.9	50.0	10.2	22.7	17.4	64.0	5.7	35 600	185	–
Montgomery city	187 106	79 217	42.3	25 778	2.63	.59	5.0	48.0	10.2	17.6	24.3	63.5	8.7	44 800	212	.2
Moores Mill CDP	3 362	334	9.9	100	3.08	.57	5.6	73.0	9.0	16.0	12.0	81.0	–	72 500	208	–
Mosses town	1 072	1 070	99.8	294	3.38	.73	4.9	70.7	20.4	21.8	13.3	58.8	1.0	30 700	80–	–
Moulton city	3 248	521	16.0	204	2.09	.50	4.8	67.6	3.9	36.3	34.3	68.6	1.5	35 000	127	–
Moundville town	1 348	338	25.1	113	2.56	.57	4.6	44.2	10.6	31.0	27.4	63.7	.9	22 500	80–	1.6
Muscle Shoals city	9 611	1 225	12.7	406	2.97	.54	5.4	68.2	3.9	8.6	17.5	71.9	2.0	50 600	276	–
New Brockton town	1 184	334	28.2	121	2.22	.54	5.0	58.7	11.6	39.7	33.9	83.5	–	18 300	104	–
Northport city	17 366	3 964	22.8	1 285	2.79	.60	5.0	44.0	9.3	19.5	21.2	56.1	7.9	46 800	140	.8
Oneonta city	4 844	394	8.1	141	2.70	.52	5.2	70.2	2.1	27.7	22.0	73.8	2.8	38 500	100	–
Opelika city	22 122	8 656	39.1	2 941	2.62	.61	4.6	46.9	10.4	19.9	24.2	48.1	1.9	39 100	157	.4
Opp city	6 985	1 051	15.0	330	2.86	.69	4.6	50.3	15.8	22.4	19.4	56.1	1.8	26 200	124	1.2
Oxford city	9 362	777	8.3	273	2.54	.55	4.6	40.3	3.7	9.5	22.3	47.6	16.1	43 600	218	–
Ozark city	12 922	3 165	24.5	1 120	2.44	.57	4.9	48.9	8.5	24.2	26.6	67.4	3.3	40 100	167	.2
Parrish town	1 433	422	29.4	151	2.60	.54	5.0	74.8	7.3	29.1	28.5	71.5	–	20 600	83	–
Pell City city	8 118	1 365	16.8	423	2.88	.61	5.1	76.4	12.3	22.9	20.3	66.4	1.9	32 000	125	1.1
Phenix City city	25 312	10 118	40.0	3 589	2.45	.60	4.5	39.6	9.5	23.0	27.0	53.3	6.8	38 000	135	.3
Piedmont city	5 288	507	9.6	198	2.14	.53	4.8	48.5	7.1	29.3	32.3	60.6	4.5	36 800	90	2.0
Point Clear CDP	2 125	1 293	60.8	425	2.71	.59	5.1	72.0	11.1	23.5	22.6	63.1	–	32 900	140	.9
Prattville city	19 587	2 730	13.9	820	3.03	.61	5.3	62.9	9.5	21.8	18.8	79.6	.9	38 000	144	–
Prichard city	34 311	27 249	79.4	8 548	2.94	.60	5.3	53.8	9.6	21.4	20.3	76.6	1.4	34 000	114	.3
Ragland town	1 807	332	18.4	112	2.78	.54	5.5	73.2	6.3	41.1	24.1	70.5	–	28 200	80–	–
Redstone Arsenal CDP	4 909	1 487	30.3	299	3.61	.72	4.9	.7	7.0	.3	5.0	35.1	–	67 500	378	–
Reform city	2 105	804	38.2	259	2.68	.61	4.8	59.1	11.6	25.9	24.7	56.0	3.5	18 200	105	–
Roanoke city	6 362	2 292	36.0	735	2.72	.61	5.0	61.2	10.5	23.9	27.3	72.9	3.3	31 100	129	.7
Russellville city	7 812	958	12.3	368	2.27	.52	5.0	55.7	5.4	25.0	29.6	74.5	7.9	32 800	126	–
Saks CDP	11 138	1 026	9.2	327	3.08	.57	5.3	50.8	5.5	3.1	18.0	68.5	13.5	64 200	355	–
Samson city	2 190	487	22.2	158	2.55	.63	4.9	56.3	13.9	27.2	25.9	74.1	–	23 900	92	1.5
Saraland city	11 751	789	6.7	265	2.75	.54	5.4	61.9	4.2	19.6	17.4	69.4	7.9	47 000	223	–
Scottsboro city	13 786	792	5.7	278	2.41	.57	4.9	50.0	11.2	22.3	25.2	66.2	3.2	38 000	153	.7
Selma city	23 755	13 882	58.4	4 575	2.51	.58	4.9	41.4	10.2	25.8	27.6	68.9	3.0	33 800	141	.2
Selmont-West Selmont CDP	3 823	3 165	82.8	1 018	2.71	.65	4.6	51.5	12.8	16.8	21.8	49.3	.2	28 700	141	–
Sheffield city	10 380	2 455	23.7	895	2.34	.54	4.9	46.9	7.2	31.6	31.2	64.5	1.6	36 700	129	–
Slocomb city	1 906	397	20.8	145	2.33	.55	5.0	69.0	5.5	33.1	25.5	82.8	1.4	28 000	86	–
Smiths CDP	3 456	336	9.7	117	2.61	.53	5.1	79.5	5.1	30.8	23.9	59.8	–	43 100	120	–

TIPSII [UPF] GH101 CENSUS90 72583600 06/22/92 4:04 PM MACHINE: C DATA:CENSUS90*H1TIPSDA01. 06/16/92 15:25:44 TAPE: NONE FRAME: 48
TSF:CENSUS90*92. 06/16/92 15:28:20 UTF:CENSUS90*93. 06/16/92 15:28:20 META:CENSUS90*H1TABLES01. 06/16/92 15:41:11

Table 7. **Summary of General Housing Characteristics of Housing Units With a Black Householder: 1990**—Con.

[Threshold is 250 persons. For definitions of terms and meanings of symbols, see text]

State Urban and Rural and Size of Place Inside and Outside Metropolitan Area County Place and [In Selected States] County Subdivision [1,000 or More Persons]	All persons			Housing units with a Black householder												
		Black						Percent							Specified renter	
	Total	Total	Percent of all persons	Total	Median persons in unit	Mean number of persons per room	Median rooms	Owner	With 1.01 or more persons per room	With householder 65 years and over	1-person households	1 unit, detached or attached	In buildings with 10 or more units	Specified owner, median value (dollars)	Median contract rent (dollars)	Percent with meals included in rent
PLACE AND COUNTY SUBDIVISION—Con.																
Stevenson city	2 046	395	19.3	145	2.51	.55	4.8	82.8	4.8	31.0	25.5	65.5	.7	33 900	159	–
Sulligent city	1 886	318	16.9	108	2.86	.58	5.0	70.4	5.6	24.1	20.4	63.9	–	30 600	96	–
Sylacauga city	12 520	3 071	24.5	1 047	2.61	.61	4.8	45.8	11.3	25.2	27.4	58.5	1.3	34 900	137	.2
Talladega city	18 175	7 429	40.9	2 062	2.67	.59	4.9	47.0	9.9	21.2	22.8	55.0	9.4	32 200	154	.3
Tallassee city	5 112	738	14.4	245	2.69	.69	4.2	29.4	13.9	21.6	23.3	48.2	3.3	24 500	104	–
Tarrant city	8 046	1 026	12.8	359	2.59	.52	5.4	78.0	7.0	37.0	23.4	93.0	.3	33 700	135	–
Theodore CDP	6 509	1 640	25.2	501	2.90	.59	5.3	78.2	7.6	18.8	18.4	78.2	4.2	32 800	202	–
Thomasville city	4 301	1 800	41.9	576	2.65	.58	5.2	66.0	12.2	20.5	24.8	65.3	2.4	32 700	111	–
Town Creek town	1 379	378	27.4	127	2.79	.62	4.6	50.4	15.0	22.8	27.6	29.9	6.3	25 800	80–	–
Troy city	13 051	4 404	33.7	1 531	2.25	.57	4.6	42.1	9.2	28.5	31.8	62.2	2.5	34 200	143	.2
Tuscaloosa city	77 759	27 598	35.5	9 032	2.42	.58	4.7	40.8	8.6	19.5	27.5	57.1	13.6	44 100	182	.3
Tuscumbia city	8 413	1 810	21.5	648	2.42	.51	5.3	55.4	3.5	31.3	25.8	69.0	2.6	41 800	105	–
Tuskegee city	12 257	11 849	96.7	3 900	2.14	.48	5.2	51.3	6.6	28.5	32.1	68.1	6.0	50 300	198	.5
Union Springs city	3 975	2 949	74.2	1 025	2.48	.59	4.7	53.0	9.9	31.9	27.6	65.3	.9	26 700	98	.2
Uniontown city	1 730	1 346	77.8	445	2.52	.63	4.7	42.2	15.3	34.4	31.2	70.1	6.3	26 900	80–	–
Valley city	8 173	1 409	17.2	442	2.98	.62	5.0	65.4	9.0	19.0	20.4	69.5	1.4	32 000	160	.7
Vincent town	1 767	382	21.6	122	2.61	.57	5.3	72.1	9.0	23.8	23.0	56.6	1.6	30 000	83	–
Warrior city	3 280	587	17.9	195	2.93	.57	5.2	61.0	6.2	28.7	20.0	65.1	2.1	30 700	150	–
West Blocton town	1 468	293	20.0	95	2.64	.57	5.4	76.8	8.4	23.2	28.4	73.7	–	24 000	80–	–
West End-Cobb Town CDP	4 034	978	24.2	339	2.61	.51	5.7	81.1	4.4	30.1	22.1	84.4	–	32 100	106	–
Wetumpka city	4 670	1 455	31.2	337	2.72	.61	4.9	45.7	11.6	27.3	25.8	80.7	.6	31 500	141	.6
York city	3 160	2 201	69.7	705	2.59	.60	5.0	58.4	11.3	25.1	25.2	69.4	2.0	30 400	90	–

TIPSII [UPF] GH101 CENSUS90 72583600 06/22/92 4:04 PM MACHINE: C DATA:CENSUS90*H1TIPSDA01. 06/16/92 15:25:44 TAPE: NONE FRAME: 49
TSF:CENSUS90*92. 06/16/92 15:28:20 UTF:CENSUS90*93. 06/16/92 15:28:20 META:CENSUS90*H1TABLES01. 06/16/92 15:41:11

Table 8. **Summary of General Housing Characteristics of Housing Units With an American Indian, Eskimo, or Aleut Householder: 1990**

[Threshold is 250 persons. For definitions of terms and meanings of symbols, see text]

State / Urban and Rural and Size of Place / Inside and Outside Metropolitan Area / County / Place and [In Selected States] County Subdivision [1,000 or More Persons]	All persons			Housing units with an American Indian, Eskimo, or Aleut householder												
		American Indian, Eskimo, or Aleut						Percent							Specified renter	
	Total	Total	Percent of all persons	Total	Median persons in unit	Mean number of persons per room	Median rooms	Owner	With 1.01 or more persons per room	With householder 65 years and over	1-person households	1 unit, detached or attached	In buildings with 10 or more units	Specified owner, median value (dollars)	Median contract rent (dollars)	Percent with meals included in rent
The State	**4 040 587**	**16 506**	**.4**	**5 288**	**2.84**	**.55**	**5.3**	**69.3**	**5.4**	**11.5**	**18.0**	**66.5**	**3.6**	**47 500**	**212**	**.5**
URBAN AND RURAL AND SIZE OF PLACE																
Urban	2 439 549	6 286	.3	2 244	2.44	.50	5.3	55.6	3.9	12.3	23.0	66.0	8.1	54 800	246	.5
Inside urbanized area	1 839 966	4 289	.2	1 569	2.37	.49	5.3	54.4	4.2	11.5	24.0	64.8	10.3	57 700	270	.4
Central place	1 181 030	2 624	.2	974	2.30	.49	5.2	48.7	4.6	11.4	26.3	63.0	12.9	57 100	269	.6
Urban fringe	658 936	1 665	.3	595	2.49	.49	5.3	63.7	3.5	11.8	20.3	67.6	6.1	58 100	272	–
Outside urbanized area	599 583	1 997	.3	675	2.64	.52	5.3	58.4	3.1	14.1	20.7	69.0	3.0	47 200	186	.7
Place of 10,000 or more	245 534	646	.3	242	2.35	.50	5.1	50.0	2.1	12.4	25.2	67.4	3.7	56 800	188	.8
Place of 2,500 to 9,999	354 049	1 351	.4	433	2.82	.52	5.4	63.0	3.7	15.0	18.2	70.0	2.5	43 800	185	.6
Rural	1 601 038	10 220	.6	3 044	3.14	.58	5.3	79.5	6.4	11.0	14.3	66.8	.4	41 500	166	.4
Place of 1,000 to 2,499	151 304	699	.5	213	3.19	.59	5.5	61.5	6.6	13.1	15.0	69.0	1.9	45 000	178	1.3
Place of less than 1,000	87 351	432	.5	128	3.07	.55	5.4	68.0	3.9	10.2	12.5	68.8	–	38 800	160	–
Other rural	1 362 383	9 089	.7	2 703	3.14	.58	5.3	81.5	6.5	10.8	14.3	66.5	.3	41 400	164	.2
INSIDE AND OUTSIDE METROPOLITAN AREA																
Inside metropolitan area	2 723 265	10 450	.4	3 368	2.81	.53	5.4	68.9	4.2	10.4	18.2	66.7	5.2	52 900	247	.5
In central city	1 127 925	2 555	.2	951	2.31	.49	5.2	48.8	4.6	11.6	26.0	64.0	12.8	56 500	270	.6
Not in central city	1 595 340	7 895	.5	2 417	3.03	.55	5.4	76.7	4.1	9.9	15.1	67.8	2.2	51 600	217	.4
Urban	823 382	2 369	.3	833	2.55	.50	5.3	63.1	2.9	11.9	19.8	68.1	5.3	57 700	247	.3
Inside urbanized area	654 812	1 653	.3	591	2.50	.49	5.4	63.6	3.6	11.8	20.1	67.9	6.1	58 100	273	–
Outside urbanized area	168 570	716	.4	242	2.67	.51	5.3	62.0	1.2	12.0	19.0	68.6	3.3	55 000	209	1.1
Rural	771 958	5 526	.7	1 584	3.26	.58	5.5	83.9	4.7	8.9	12.7	67.6	.5	48 700	185	.5
Outside metropolitan area	1 317 322	6 056	.5	1 920	2.90	.57	5.2	70.2	7.3	13.5	17.6	66.0	1.0	35 300	164	.4
Urban	490 635	1 371	.3	463	2.57	.52	5.2	55.7	4.1	14.5	22.9	66.7	3.5	44 700	182	.5
Inside urbanized area	59 622	90	.2	30	1.88	.51	4.1	46.7	3.3	3.3	40.0	30.0	13.3	77 500	238	–
Outside urbanized area	431 013	1 281	.3	433	2.63	.52	5.3	56.4	4.2	15.2	21.7	69.3	2.8	43 600	173	.5
Place of 10,000 or more	197 185	509	.3	178	2.42	.50	5.2	51.1	2.8	14.0	24.7	68.0	3.9	55 400	178	–
Place of 2,500 to 9,999	233 828	772	.3	255	2.78	.53	5.3	60.0	5.1	16.1	19.6	70.2	2.0	39 300	169	1.0
Rural	826 687	4 685	.6	1 457	3.00	.59	5.2	74.8	8.4	13.2	15.9	65.8	.2	31 900	153	.3
COUNTY																
Baldwin County	98 280	630	.6	210	2.30	.52	5.1	76.7	4.8	16.2	23.8	61.0	1.4	46 300	213	–
Calhoun County	116 034	296	.3	126	2.34	.47	5.3	57.9	3.2	9.5	20.6	70.6	3.2	46 300	205	–
DeKalb County	54 651	481	.9	129	3.24	.57	5.5	65.9	4.7	10.9	14.0	72.9	.8	40 500	173	–
Escambia County	35 518	1 047	2.9	361	2.84	.55	5.3	61.2	5.5	16.9	18.8	67.6	.3	36 000	138	.7
Etowah County	99 840	250	.3	95	2.67	.52	5.2	68.4	2.1	12.6	20.0	60.0	2.1	47 500	163	–
Houston County	81 331	287	.4	118	2.37	.51	5.2	69.5	5.1	8.5	21.2	69.5	1.7	51 700	202	–
Jackson County	47 796	1 020	2.1	246	3.37	.62	5.2	74.4	9.8	9.3	9.3	66.3	.4	42 100	167	–
Jefferson County	651 525	889	.1	386	2.19	.47	5.2	57.3	3.9	15.3	28.2	62.7	15.5	55 800	277	.6
Lawrence County	31 513	2 124	6.7	516	3.78	.61	5.9	90.1	3.3	3.9	3.1	76.9	–	49 800	172	–
Madison County	238 912	1 601	.7	437	2.97	.52	5.7	66.4	3.9	6.6	14.9	69.6	4.6	76 800	338	1.5
Mobile County	378 643	1 940	.5	616	2.83	.56	5.3	69.8	5.8	13.8	19.3	67.2	5.2	42 900	217	.6
Montgomery County	209 085	414	.2	137	2.49	.53	5.3	53.3	5.8	10.2	21.2	58.4	7.3	61 600	289	–
Morgan County	100 043	310	.3	121	2.64	.53	5.3	63.6	5.0	11.6	18.2	65.3	5.8	54 500	263	–
Shelby County	99 358	264	.3	84	2.55	.47	5.5	67.9	3.6	10.7	19.0	61.9	7.1	73 800	263	–
Tuscaloosa County	150 522	253	.2	90	2.13	.49	4.7	55.6	5.6	6.7	27.8	55.6	16.7	60 000	257	–
Washington County	16 694	1 068	6.4	331	3.17	.63	5.1	91.2	10.6	13.6	16.6	64.0	.3	20 300	138	–
PLACE AND COUNTY SUBDIVISION																
Atmore city	8 046	278	3.5	88	2.70	.50	5.7	62.5	5.7	18.2	19.3	71.6	1.1	38 400	205	–
Birmingham city	265 968	321	.1	148	1.99	.50	4.8	43.2	5.4	14.2	33.8	58.8	25.7	43 300	253	1.2
Huntsville city	159 789	816	.5	243	2.60	.49	5.6	55.6	5.3	8.2	19.3	68.3	7.0	72 500	328	1.0
Mobile city	196 278	443	.2	172	2.41	.49	5.3	48.8	3.5	15.1	27.3	66.9	13.4	48 200	261	1.1
Montgomery city	187 106	355	.2	127	2.43	.51	5.3	50.4	4.7	8.7	22.8	60.6	7.9	61 500	291	–

TIPSII [UPF] GH101 CENSUS90 72583600 06/22/92 4:04 PM MACHINE: C DATA:CENSUS90*H1TIPSDA01. 06/16/92 15:25:44 TAPE: NONE FRAME: 50
TSF:CENSUS90*92. 06/16/92 15:28:20 UTF:CENSUS90*93. 06/16/92 15:28:20 META:CENSUS90*H1TABLES01. 06/16/92 15:41:11

Table 9. **Summary of General Housing Characteristics of Housing Units With an Asian or Pacific Islander Householder: 1990**

[Threshold is 250 persons. For definitions of terms and meanings of symbols, see text]

State / Urban and Rural and Size of Place / Inside and Outside Metropolitan Area / County / Place and [In Selected States] County Subdivision [1,000 or More Persons]	All persons			Housing units with an Asian or Pacific Islander householder												
		Asian or Pacific Islander						Percent							Specified renter	
	Total	Total	Percent of all persons	Total	Median persons in unit	Mean number of persons per room	Median rooms	Owner	With 1.01 or more persons per room	With householder 65 years and over	1-person households	1 unit, detached or attached	In buildings with 10 or more units	Specified owner, median value (dollars)	Median contract rent (dollars)	Percent with meals included in rent
The State	**4 040 587**	**21 797**	**.5**	**6 077**	**2.69**	**.65**	**4.2**	**41.5**	**15.0**	**3.3**	**22.5**	**46.1**	**23.2**	**80 500**	**284**	**.4**
URBAN AND RURAL AND SIZE OF PLACE																
Urban	2 439 549	18 592	.8	5 437	2.61	.64	4.1	39.0	13.9	3.1	23.6	44.5	25.5	83 500	288	.4
Inside urbanized area	1 839 966	16 221	.9	4 883	2.60	.64	4.1	38.5	14.0	2.9	23.6	44.1	26.6	85 600	290	.4
Central place	1 181 030	12 120	1.0	3 813	2.47	.66	3.9	33.3	15.0	2.9	25.9	39.3	28.8	80 300	279	.5
Urban fringe	658 936	4 101	.6	1 070	3.06	.59	5.2	57.2	10.7	2.8	15.4	61.0	19.1	95 300	375	.2
Outside urbanized area	599 583	2 371	.4	554	2.62	.62	4.3	43.3	12.5	5.1	24.0	48.2	15.0	66 700	251	.3
Place of 10,000 or more	245 534	1 245	.5	325	2.54	.62	4.2	37.8	10.5	4.0	27.7	44.6	19.4	73 800	255	.5
Place of 2,500 to 9,999	354 049	1 126	.3	229	2.74	.62	4.5	51.1	15.3	6.6	18.8	53.3	8.7	60 400	245	–
Rural	1 601 038	3 205	.2	640	3.43	.74	4.7	63.0	24.2	5.0	12.7	59.8	3.8	59 300	199	.5
Place of 1,000 to 2,499	151 304	803	.5	167	4.13	.98	4.2	36.5	40.7	4.2	7.8	55.7	3.0	32 500	163	–
Place of less than 1,000	87 351	81	.1	19	2.42	.62	4.3	57.9	21.1	–	21.1	52.6	–	47 500	171	–
Other rural	1 362 383	2 321	.2	454	3.26	.67	4.9	72.9	18.3	5.5	14.1	61.7	4.2	64 100	256	.9
INSIDE AND OUTSIDE METROPOLITAN AREA																
Inside metropolitan area	2 723 265	18 195	.7	5 061	2.78	.64	4.3	42.6	14.9	3.2	20.8	47.7	21.6	82 200	294	.4
In central city	1 127 925	10 713	.9	3 315	2.58	.65	4.0	35.3	14.8	3.2	23.6	41.5	25.2	79 100	288	.5
Not in central city	1 595 340	7 482	.5	1 746	3.13	.64	4.9	56.4	15.2	3.3	15.4	59.5	14.7	86 000	338	.1
Urban	823 382	5 162	.6	1 280	2.97	.59	5.0	54.5	10.5	3.4	17.0	59.0	18.7	92 300	361	.2
Inside urbanized area	654 812	4 073	.6	1 061	3.07	.58	5.2	57.1	10.6	2.8	15.4	61.5	19.2	95 400	375	.2
Outside urbanized area	168 570	1 089	.6	219	2.44	.62	4.3	41.6	10.5	5.9	25.1	47.0	16.0	58 800	240	–
Rural	771 958	2 320	.3	466	3.60	.77	4.6	61.8	27.9	3.0	10.9	60.7	3.6	62 100	189	–
Outside metropolitan area	1 317 322	3 602	.3	1 016	2.30	.67	3.7	36.2	15.2	3.9	31.0	38.4	31.0	72 500	230	.5
Urban	490 635	2 731	.6	845	2.19	.68	3.4	29.9	15.3	2.6	33.7	34.3	36.8	77 800	232	.3
Inside urbanized area	59 622	1 449	2.4	510	1.88	.74	2.4	20.4	16.3	1.4	40.6	24.7	51.6	89 100	223	.2
Outside urbanized area	431 013	1 282	.3	335	2.73	.62	4.3	44.5	13.7	4.5	23.3	49.0	14.3	70 000	257	.5
Place of 10,000 or more	197 185	898	.5	243	2.68	.63	4.2	38.3	13.2	4.1	23.9	46.5	15.2	76 400	263	.7
Place of 2,500 to 9,999	233 828	384	.2	92	2.89	.60	4.6	60.9	15.2	5.4	21.7	55.4	12.0	60 000	217	–
Rural	826 687	871	.1	171	2.92	.65	4.9	67.3	14.6	10.5	17.5	58.5	2.3	50 000	211	2.0
COUNTY																
Calhoun County	116 034	869	.7	164	2.60	.61	4.6	42.7	9.1	3.0	24.4	54.3	22.6	61 700	283	–
Coffee County	40 240	317	.8	67	2.40	.53	4.9	52.2	4.5	1.5	29.9	61.2	6.0	62 900	300	–
Dale County	49 633	731	1.5	129	2.48	.60	4.7	47.3	9.3	7.8	27.9	53.5	5.4	47 500	280	–
Etowah County	99 840	419	.4	98	2.29	.58	4.1	30.6	10.2	4.1	15.3	36.7	25.5	70 000	246	–
Houston County	81 331	470	.6	108	3.46	.76	4.7	54.6	24.1	4.6	10.2	62.0	6.5	63 300	283	2.0
Jefferson County	651 525	3 222	.5	1 062	2.50	.64	3.9	35.1	15.6	3.1	23.2	39.2	40.7	83 700	296	.6
Lee County	87 146	1 584	1.8	539	1.94	.74	2.6	21.9	16.5	1.3	39.1	25.6	49.0	87 300	222	.5
Madison County	238 912	4 232	1.8	1 230	2.91	.61	4.6	48.5	12.7	2.2	20.3	52.0	15.2	95 100	356	.5
Mobile County	378 643	3 398	.9	893	3.26	.77	4.2	40.3	23.3	4.0	15.7	48.2	10.1	60 300	231	.4
Montgomery County	209 085	1 533	.7	369	3.14	.63	4.9	52.0	12.7	1.9	17.1	61.0	9.8	78 800	350	1.1
Morgan County	100 043	370	.4	107	2.64	.59	4.5	54.2	7.5	3.7	32.7	55.1	25.2	98 600	295	–
Shelby County	99 358	575	.6	170	2.98	.55	5.3	63.5	8.8	1.8	14.1	63.5	21.2	119 000	395	–
Tuscaloosa County	150 522	1 264	.8	478	2.10	.63	3.3	19.0	12.3	4.2	29.5	25.3	40.0	86 700	237	–
PLACE AND COUNTY SUBDIVISION																
Auburn city	33 830	1 138	3.4	429	1.68	.70	2.2	17.7	13.1	.7	45.2	23.5	59.9	93 000	223	.3
Bayou La Batre city	2 456	595	24.2	122	4.82	1.16	4.1	25.4	53.3	4.1	2.5	57.4	.8	23 500	162	–
Birmingham city	265 968	1 478	.6	561	2.16	.72	3.1	17.3	19.3	2.9	31.6	22.3	55.6	56 700	281	.4
Decatur city	48 761	299	.6	93	2.64	.61	4.3	47.3	8.6	4.3	35.5	53.8	29.0	100 000	295	–
Dothan city	53 589	424	.8	100	3.55	.77	4.7	52.0	24.0	5.0	10.0	65.0	6.0	65 000	279	2.1
Enterprise city	20 123	279	1.4	56	2.36	.53	4.8	50.0	3.6	1.8	28.6	62.5	7.1	65 800	294	–
Gadsden city	42 523	314	.7	74	2.21	.61	3.8	20.3	12.2	2.7	17.6	31.1	24.3	60 000	234	–
Homewood city	22 922	305	1.3	115	2.22	.58	4.1	33.0	12.2	5.2	24.3	33.9	40.0	87 000	347	–
Hoover city	39 788	474	1.2	140	3.21	.58	5.3	50.0	12.9	2.1	10.0	52.1	32.1	120 500	394	–
Huntsville city	159 789	3 432	2.1	1 039	2.98	.62	4.5	47.4	13.5	2.3	20.0	50.4	15.2	93 800	347	.5
Madison city	14 904	400	2.7	129	2.35	.56	4.4	46.5	9.3	.8	25.6	54.3	22.5	112 500	399	–
Mobile city	196 278	1 992	1.0	601	2.79	.68	4.2	34.1	15.5	4.2	20.3	41.6	14.3	66 000	253	.3
Montgomery city	187 106	1 371	.7	333	3.04	.65	4.7	48.0	13.8	2.1	18.9	58.0	10.2	71 400	350	1.2
Opelika city	22 122	289	1.3	74	3.43	.84	4.2	32.4	33.8	5.4	14.9	35.1	8.1	59 200	223	–
Tuscaloosa city	77 759	1 043	1.3	422	2.01	.63	3.1	15.6	12.6	4.0	31.8	22.5	43.1	93 300	229	–
Vestavia Hills city	19 749	294	1.5	78	3.62	.59	5.9	64.1	12.8	1.3	2.6	71.8	10.3	142 000	458	–

TIPSII [UPF] GH101 CENSUS90 72583600 06/22/92 4:04 PM MACHINE: C DATA:CENSUS90*H1TIPSDA01. 06/16/92 15:25:44 TAPE: NONE FRAME: 51
TSF:CENSUS90*92. 06/16/92 15:28:20 UTF:CENSUS90*93. 06/16/92 15:28:20 META:CENSUS90*H1TABLES01. 06/16/92 15:41:11

Table 10. **Summary of General Housing Characteristics of Housing Units With an Hispanic Origin Householder: 1990**

[Householders of Hispanic origin may be of any race. Threshold is 250 persons. For definitions of terms and meanings of symbols, see text]

State / Urban and Rural and Size of Place / Inside and Outside Metropolitan Area / County / Place and [In Selected States] County Subdivision [1,000 or More Persons]	All persons			Housing units with an Hispanic origin householder												
		Hispanic origin						Percent							Specified renter	
	Total	Total	Percent of all persons	Total	Median persons in unit	Mean number of persons per room	Median rooms	Owner	With 1.01 or more persons per room	With householder 65 years and over	1-person households	1 unit, detached or attached	In buildings with 10 or more units	Specified owner, median value (dollars)	Median contract rent (dollars)	Percent with meals included in rent
The State	**4 040 587**	**24 629**	**.6**	**7 373**	**2.53**	**.55**	**5.0**	**52.0**	**8.3**	**13.9**	**21.7**	**60.7**	**10.5**	**59 700**	**289**	**.4**
URBAN AND RURAL AND SIZE OF PLACE																
Urban	2 439 549	17 608	.7	5 388	2.48	.54	5.0	45.4	7.6	12.6	23.7	59.1	13.8	63 900	303	.4
Inside urbanized area	1 839 966	13 319	.7	4 276	2.42	.53	5.0	44.9	7.1	12.8	24.9	56.7	16.3	66 500	310	.4
Central place	1 181 030	8 886	.8	2 960	2.31	.53	4.9	42.9	7.7	13.3	26.8	55.1	18.1	65 100	299	.5
Urban fringe	658 936	4 433	.7	1 316	2.74	.53	5.2	49.5	5.9	11.6	20.5	60.4	12.2	70 600	350	.2
Outside urbanized area	599 583	4 289	.7	1 112	2.83	.59	5.0	47.1	9.7	11.7	19.1	68.0	4.4	55 000	264	.3
Place of 10,000 or more	245 534	1 956	.8	492	2.75	.56	5.1	50.6	7.7	9.3	19.7	67.7	4.7	59 900	276	–
Place of 2,500 to 9,999	354 049	2 333	.7	620	2.90	.62	4.9	44.4	11.3	13.5	18.5	68.2	4.2	47 900	256	.6
Rural	1 601 038	7 021	.4	1 985	2.69	.58	5.0	70.1	10.2	17.4	16.2	65.3	1.4	48 900	186	.4
Place of 1,000 to 2,499	151 304	767	.5	235	2.44	.59	4.8	53.6	10.6	20.9	21.7	63.0	3.8	41 900	163	–
Place of less than 1,000	87 351	415	.5	118	2.65	.62	4.9	55.9	11.0	18.6	22.0	63.6	1.7	41 700	153	–
Other rural	1 362 383	5 839	.4	1 632	2.73	.58	5.1	73.5	10.0	16.8	15.0	65.8	1.0	50 900	201	.5
INSIDE AND OUTSIDE METROPOLITAN AREA																
Inside metropolitan area	2 723 265	19 010	.7	5 765	2.55	.55	5.1	50.5	7.9	13.0	21.5	60.6	11.7	63 600	306	.4
In central city	1 127 925	8 503	.8	2 823	2.33	.53	4.9	43.7	7.7	13.7	26.4	56.3	17.1	64 800	301	.5
Not in central city	1 595 340	10 507	.7	2 942	2.83	.56	5.2	57.0	8.1	12.3	16.9	64.7	6.6	62 500	315	.2
Urban	823 382	6 382	.8	1 812	2.83	.55	5.2	47.7	7.0	10.5	18.6	63.9	9.8	66 900	344	.2
Inside urbanized area	654 812	4 409	.7	1 306	2.74	.53	5.2	49.3	5.9	11.7	20.4	60.5	12.3	71 000	351	.2
Outside urbanized area	168 570	1 973	1.2	506	3.07	.61	5.1	43.5	9.9	7.3	14.0	72.7	3.4	59 400	320	.4
Rural	771 958	4 125	.5	1 130	2.82	.58	5.1	71.9	9.7	15.1	14.2	65.9	1.5	54 400	208	–
Outside metropolitan area	1 317 322	5 619	.4	1 608	2.49	.57	4.8	57.5	9.9	17.0	22.2	61.4	5.9	44 000	198	.5
Urban	490 635	2 729	.6	755	2.48	.57	4.7	46.0	8.9	13.2	26.0	57.6	11.5	51 400	226	.2
Inside urbanized area	59 622	413	.7	149	1.95	.57	3.8	28.9	6.0	4.7	36.9	31.5	36.9	69 400	256	–
Outside urbanized area	431 013	2 316	.5	606	2.65	.57	4.9	50.2	9.6	15.3	23.3	64.0	5.3	49 000	208	.3
Place of 10,000 or more	197 185	1 407	.7	335	2.70	.56	4.9	47.8	7.8	11.0	21.2	66.3	5.1	58 000	259	–
Place of 2,500 to 9,999	233 828	909	.4	271	2.58	.59	4.8	53.1	11.8	20.7	25.8	61.3	5.5	38 900	171	.8
Rural	826 687	2 890	.3	853	2.50	.58	4.9	67.8	10.8	20.4	18.9	64.7	.9	38 800	162	.9
COUNTY																
Baldwin County	98 280	1 022	1.0	299	2.77	.59	5.0	66.9	11.4	15.4	17.7	63.5	2.3	59 500	256	–
Blount County	39 248	286	.7	69	2.69	.73	4.3	34.8	21.7	10.1	11.6	46.4	2.9	32 500	192	–
Calhoun County	116 034	1 282	1.1	314	3.13	.61	5.0	40.1	9.6	4.8	15.0	60.5	7.6	58 300	309	.5
Coffee County	40 240	471	1.2	150	2.80	.57	5.1	50.0	6.0	6.0	16.0	69.3	3.3	66 300	311	–
Cullman County	67 613	272	.4	70	2.46	.57	5.0	64.3	11.4	17.1	18.6	72.9	4.3	49 400	188	–
Dale County	49 633	1 215	2.4	286	3.30	.65	5.0	35.7	9.8	3.8	13.6	71.7	2.4	56 800	357	.6
Elmore County	49 210	270	.5	69	2.92	.63	5.1	72.5	13.0	11.6	11.6	73.9	4.3	56 300	263	–
Etowah County	99 840	331	.3	91	2.88	.57	5.1	57.1	8.8	12.1	17.6	60.4	7.7	49 200	228	–
Houston County	81 331	464	.6	145	2.41	.55	5.2	56.6	6.2	17.2	26.2	61.4	2.8	66 300	227	1.7
Jefferson County	651 525	2 745	.4	979	2.34	.51	5.0	44.9	6.3	15.7	25.4	54.1	23.3	65 100	312	.2
Lauderdale County	79 661	313	.4	86	2.46	.47	5.9	64.0	4.7	16.3	19.8	74.4	1.2	72 100	263	–
Lee County	87 146	552	.6	193	2.12	.55	4.2	39.9	5.2	5.7	31.6	35.8	29.0	70 000	253	.9
Limestone County	54 135	261	.5	76	3.13	.63	4.9	63.2	9.2	9.2	13.2	68.4	3.9	61 300	254	–
Madison County	238 912	2 984	1.2	905	2.70	.54	5.1	49.4	7.8	7.8	19.9	59.4	12.0	82 300	352	.2
Marshall County	70 832	289	.4	92	2.46	.51	5.0	63.0	4.3	20.7	21.7	67.4	7.6	46 700	242	–
Mobile County	378 643	3 164	.8	1 068	2.38	.52	5.2	55.9	6.4	19.6	25.7	65.7	11.9	54 700	275	.2
Montgomery County	209 085	1 624	.8	489	2.39	.53	5.1	44.0	9.2	12.7	24.7	56.6	9.4	66 400	358	.7
Morgan County	100 043	584	.6	170	2.72	.56	5.0	48.8	7.1	10.6	16.5	60.0	14.7	58 800	295	2.4
Russell County	46 860	301	.6	101	2.62	.55	4.9	51.5	4.0	10.9	20.8	61.4	4.0	47 500	275	–
Shelby County	99 358	525	.5	146	2.62	.50	5.6	63.0	5.5	4.8	22.6	63.7	13.7	93 300	388	–
Talladega County	74 107	490	.7	48	2.77	.63	4.9	52.1	10.4	6.3	14.6	56.3	–	45 000	200	–
Tuscaloosa County	150 522	948	.6	290	2.22	.54	4.4	41.4	7.6	13.1	24.5	44.5	20.7	66 300	266	–
PLACE AND COUNTY SUBDIVISION																
Auburn city	33 830	314	.9	115	1.82	.61	3.3	18.3	7.0	2.6	40.0	24.3	47.0	90 000	263	–
Birmingham city	265 968	1 038	.4	393	2.04	.52	4.3	35.4	7.4	17.0	34.6	46.3	30.3	51 700	269	.4
Decatur city	48 761	386	.8	119	2.52	.55	4.9	41.2	9.2	13.4	21.8	60.5	21.0	57 500	311	2.9
Dothan city	53 589	359	.7	113	2.40	.53	5.3	55.8	7.1	15.9	29.2	61.9	3.5	70 800	232	2.1
Enterprise city	20 123	403	2.0	125	2.97	.57	5.1	46.4	5.6	2.4	15.2	69.6	3.2	73 300	309	–
Fort McClellan CDP	4 128	314	7.6	37	4.00	.81	5.0	–	8.1	–	2.7	37.8	–	–	413	–
Fort Rucker CDP	7 593	595	7.8	103	3.96	.76	5.1	3.9	13.6	–	1.9	91.3	–	17 500	384	1.0
Hoover city	39 788	366	.9	115	2.46	.50	5.3	38.3	4.3	8.7	20.9	40.9	33.9	129 200	406	–
Huntsville city	159 789	1 979	1.2	636	2.51	.52	5.2	49.7	7.1	8.3	22.2	59.9	14.8	80 600	342	.3
Mobile city	196 278	2 002	1.0	713	2.28	.51	5.0	47.8	6.3	19.2	28.2	60.0	17.4	56 600	285	–
Montgomery city	187 106	1 504	.8	462	2.38	.53	5.0	41.6	9.5	12.3	25.5	55.4	10.0	63 200	358	.8
Redstone Arsenal CDP	4 909	379	7.7	79	3.66	.78	4.8	1.3	11.4	–	3.8	36.7	–	–	365	–
Talladega city	18 175	355	2.0	11	3.33	.84	4.3	27.3	18.2	9.1	18.2	63.6	–	42 500	213	–
Tuscaloosa city	77 759	602	.8	188	2.07	.53	4.2	29.8	8.5	11.7	29.3	45.2	30.3	66 900	270	–

TIPSII [UPF] GH101 CENSUS90 72583600 06/22/92 4:04 PM MACHINE: C DATA:CENSUS90*H1TIPSDA01. 06/16/92 15:25:44 TAPE: NONE FRAME: 52
TSF:CENSUS90*92. 06/16/92 15:28:20 UTF:CENSUS90*93. 06/16/92 15:28:20 META:CENSUS90*H1TABLES01. 06/16/92 15:41:11

Table 11. **Summary of General Housing Characteristics of Housing Units With a White, Not of Hispanic Origin Householder: 1990**

[Threshold is 250 persons. For definitions of terms and meanings of symbols, see text]

State / Urban and Rural and Size of Place / Inside and Outside Metropolitan Area / County / Place and [In Selected States] County Subdivision [1,000 or More Persons]	All persons: Total	All persons: White, not of Hispanic origin: Total	All persons: White, not of Hispanic origin: Percent of all persons	Housing units with a White, not of Hispanic origin householder: Total	Median persons in unit	Mean number of persons per room	Median rooms	Percent: Owner	Percent: With 1.01 or more persons per room	Percent: With householder 65 years and over	Percent: 1-person households	Percent: 1 unit, detached or attached	Percent: In buildings with 10 or more units	Specified owner, median value (dollars)	Specified renter: Median contract rent (dollars)	Specified renter: Percent with meals included in rent
The State	**4 040 587**	**2 960 167**	**73.3**	**1 154 468**	**2.27**	**.44**	**5.5**	**74.7**	**1.8**	**23.4**	**23.6**	**72.8**	**5.3**	**58 100**	**261**	**.5**
URBAN AND RURAL AND SIZE OF PLACE																
Urban	2 439 549	1 663 410	68.2	671 999	2.16	.42	5.6	67.8	1.3	24.0	27.1	73.4	8.8	63 600	282	.5
Inside urbanized area	1 839 966	1 223 914	66.5	496 827	2.16	.41	5.7	67.5	1.2	22.5	27.3	72.6	10.6	66 900	305	.5
Central place	1 181 030	682 561	57.8	289 870	2.03	.40	5.6	62.6	1.1	24.2	31.2	70.1	13.1	65 700	299	.7
Urban fringe	658 936	541 353	82.2	206 957	2.33	.43	5.8	74.4	1.3	20.1	21.8	76.0	7.1	68 400	322	.2
Outside urbanized area	599 583	439 496	73.3	175 172	2.18	.43	5.5	68.8	1.6	28.3	26.6	75.7	3.7	53 000	203	.4
Place of 10,000 or more	245 534	175 496	71.5	70 453	2.16	.43	5.5	65.9	1.4	26.7	27.1	75.0	4.7	57 700	217	.3
Place of 2,500 to 9,999	354 049	264 000	74.6	104 719	2.19	.44	5.5	70.7	1.7	29.4	26.3	76.3	3.0	50 300	189	.6
Rural	1 601 038	1 296 757	81.0	482 469	2.42	.48	5.4	84.2	2.5	22.6	18.7	72.0	.4	48 600	174	.3
Place of 1,000 to 2,499	151 304	117 066	77.4	46 107	2.25	.45	5.4	75.6	2.0	28.9	24.4	74.2	1.5	45 000	156	.3
Place of less than 1,000	87 351	66 944	76.6	26 501	2.28	.45	5.4	79.5	2.1	29.0	23.6	75.9	.4	40 100	153	.2
Other rural	1 362 383	1 112 747	81.7	409 861	2.44	.49	5.4	85.5	2.6	21.5	17.7	71.5	.3	50 100	186	.4
INSIDE AND OUTSIDE METROPOLITAN AREA																
Inside metropolitan area	2 723 265	1 996 371	73.3	779 518	2.26	.44	5.6	73.4	1.6	22.3	23.9	73.0	6.8	63 300	288	.5
In central city	1 127 925	644 930	57.2	274 692	2.03	.40	5.6	63.5	1.1	24.9	31.3	71.4	12.5	65 300	299	.7
Not in central city	1 595 340	1 351 441	84.7	504 826	2.39	.46	5.6	78.9	1.9	20.8	19.9	73.8	3.7	62 100	270	.4
Urban	823 382	675 607	82.1	258 471	2.31	.43	5.7	73.1	1.4	21.2	22.3	75.7	6.7	67 000	304	.3
Inside urbanized area	654 812	537 417	82.1	205 342	2.33	.43	5.8	74.4	1.3	20.2	21.7	76.2	7.2	68 500	322	.2
Outside urbanized area	168 570	138 190	82.0	53 129	2.24	.45	5.5	68.0	1.8	25.1	24.7	73.7	4.6	61 300	240	.6
Rural	771 958	675 834	87.5	246 355	2.47	.49	5.4	84.9	2.5	20.4	17.3	71.8	.6	54 300	204	.4
Outside metropolitan area	1 317 322	963 796	73.2	374 950	2.28	.46	5.4	77.3	2.1	25.8	22.9	72.5	2.2	45 900	183	.3
Urban	490 635	344 774	70.3	139 592	2.14	.43	5.4	66.6	1.5	27.4	27.7	73.0	5.6	51 800	207	.3
Inside urbanized area	59 622	43 468	72.9	17 549	2.05	.45	4.7	49.4	1.7	11.8	29.3	47.8	21.4	73 900	301	.1
Outside urbanized area	431 013	301 306	69.9	122 043	2.15	.43	5.5	69.1	1.5	29.7	27.4	76.6	3.3	50 100	186	.4
Place of 10,000 or more	197 185	136 920	69.4	55 107	2.17	.43	5.5	66.4	1.4	27.7	27.0	75.4	4.4	55 000	210	.3
Place of 2,500 to 9,999	233 828	164 386	70.3	66 936	2.14	.42	5.5	71.3	1.6	31.3	27.8	77.6	2.4	45 700	165	.4
Rural	826 687	619 022	74.9	235 358	2.36	.47	5.3	83.5	2.5	24.8	20.1	72.3	.2	41 900	156	.2
COUNTY																
Autauga County	34 222	26 997	78.9	9 628	2.58	.47	5.8	81.2	2.2	17.7	16.8	74.3	.9	63 400	296	–
Baldwin County	98 280	83 800	85.3	32 679	2.25	.46	5.4	78.9	2.6	26.5	21.5	72.6	2.8	66 900	277	1.5
Barbour County	25 417	14 054	55.3	5 610	2.20	.44	5.5	74.5	2.0	28.3	25.7	68.9	1.0	51 100	194	–
Bibb County	16 576	13 033	78.6	4 692	2.46	.50	5.3	80.8	2.9	24.0	19.8	68.0	1.5	42 600	155	.5
Blount County	39 248	38 275	97.5	14 349	2.41	.48	5.3	82.1	2.5	23.8	19.0	70.6	.9	46 700	161	.3
Bullock County	11 042	3 011	27.3	1 183	2.08	.38	5.9	83.3	.9	37.2	28.4	76.3	1.0	44 000	148	–
Butler County	21 892	13 001	59.4	5 203	2.19	.43	5.6	78.8	2.2	33.7	26.3	73.8	.3	39 400	151	.3
Calhoun County	116 034	92 154	79.4	35 414	2.29	.45	5.5	74.4	1.5	23.0	22.8	74.3	3.8	53 500	224	.1
Chambers County	36 876	23 510	63.8	9 547	2.20	.44	5.4	81.2	1.7	32.2	24.6	80.9	.6	40 300	178	.1
Cherokee County	19 543	18 118	92.7	6 995	2.32	.47	5.3	80.3	2.5	26.5	20.3	71.5	.1	45 100	149	.2
Chilton County	32 458	28 577	88.0	10 901	2.36	.48	5.3	82.2	2.4	25.4	20.9	71.9	.4	44 100	163	.1
Choctaw County	16 018	8 889	55.5	3 418	2.34	.46	5.5	87.3	2.8	27.2	23.0	73.8	1.3	42 900	123	.3
Clarke County	27 240	15 481	56.8	5 991	2.29	.44	5.7	80.6	1.9	27.4	23.3	77.6	1.1	48 000	182	.1
Clay County	13 252	11 021	83.2	4 314	2.27	.46	5.3	77.0	2.5	30.3	23.2	73.1	.4	36 800	111	.3
Cleburne County	12 730	12 072	94.8	4 554	2.42	.49	5.2	82.4	2.6	24.2	19.7	68.2	.2	43 000	150	–
Coffee County	40 240	32 396	80.5	12 684	2.30	.44	5.6	73.8	1.8	23.2	21.5	77.4	1.0	56 000	254	.2
Colbert County	51 666	42 701	82.6	16 979	2.26	.44	5.6	77.6	1.3	26.0	22.4	80.7	.9	47 500	203	.1
Conecuh County	14 054	8 026	57.1	3 284	2.17	.43	5.5	83.8	1.9	33.9	24.5	76.4	.6	38 100	149	.2
Coosa County	11 063	7 230	65.4	2 831	2.27	.46	5.4	85.0	2.1	28.5	21.5	72.0	–	38 700	155	–
Covington County	36 478	31 460	86.2	12 740	2.20	.44	5.4	78.0	2.0	30.9	25.7	79.0	.6	36 400	152	.3
Crenshaw County	13 635	10 027	73.5	4 019	2.21	.46	5.3	78.4	3.3	34.1	26.8	72.9	.1	32 900	124	.1
Cullman County	67 613	66 540	98.4	25 278	2.34	.47	5.3	77.8	2.3	25.0	20.6	73.4	2.3	48 200	182	.3
Dale County	49 633	38 690	78.0	14 297	2.36	.48	5.4	64.3	2.3	18.3	21.2	69.5	2.6	51 200	246	.1
Dallas County	48 130	20 054	41.7	8 068	2.20	.42	5.8	74.9	1.5	28.9	25.9	72.7	1.9	53 400	210	–
DeKalb County	54 651	52 854	96.7	20 424	2.33	.47	5.3	78.7	2.1	25.8	21.8	75.8	.8	39 800	160	1.2
Elmore County	49 210	37 687	76.6	13 661	2.39	.46	5.6	82.8	2.3	22.5	19.1	76.8	1.1	62 300	221	.2
Escambia County	35 518	24 227	68.2	9 342	2.27	.45	5.6	80.1	2.1	26.3	23.4	75.1	1.4	44 600	175	.3
Etowah County	99 840	85 078	85.2	33 552	2.26	.44	5.5	76.8	1.5	28.2	24.0	79.0	3.0	44 600	195	.1
Fayette County	17 962	15 666	87.2	6 046	2.32	.47	5.3	78.2	2.2	28.8	22.7	75.1	2.0	37 600	139	.1
Franklin County	27 814	26 375	94.8	10 299	2.29	.46	5.3	75.9	2.1	26.5	23.0	76.7	2.1	38 700	146	.1
Geneva County	23 647	20 604	87.1	8 215	2.25	.45	5.4	80.3	2.1	29.8	24.0	75.7	.3	37 000	137	.3
Greene County	10 153	1 966	19.4	860	2.04	.36	6.0	83.4	1.4	32.8	27.7	78.7	1.0	49 300	132	–
Hale County	15 498	6 241	40.3	2 428	2.23	.43	5.6	84.6	2.6	32.0	23.4	76.3	.5	47 000	126	.7
Henry County	15 374	9 878	64.3	3 946	2.22	.44	5.4	81.7	1.8	30.3	22.8	76.5	1.1	47 400	154	.3
Houston County	81 331	61 233	75.3	24 193	2.27	.44	5.5	72.9	1.6	22.7	23.9	72.9	3.9	56 400	250	.4
Jackson County	47 796	44 531	93.2	16 979	2.38	.48	5.2	77.3	2.4	22.9	20.6	72.7	1.4	43 500	166	.2
Jefferson County	651 525	416 458	63.9	169 554	2.16	.41	5.7	71.7	1.0	24.7	26.9	73.6	12.2	67 300	316	.8
Lamar County	15 715	13 748	87.5	5 328	2.29	.48	5.2	76.6	2.5	27.8	23.5	71.7	.8	40 100	111	1.0
Lauderdale County	79 661	71 310	89.5	27 994	2.26	.44	5.6	75.6	1.4	24.9	23.1	77.5	5.0	53 500	225	.3
Lawrence County	31 513	24 483	77.7	9 342	2.39	.48	5.3	81.1	2.8	23.1	19.9	71.7	.5	44 900	154	.1
Lee County	87 146	64 527	74.0	25 339	2.16	.47	4.9	59.8	2.1	13.1	26.0	50.2	15.0	70 400	291	.1
Limestone County	54 135	46 468	85.8	17 434	2.38	.47	5.4	77.1	2.0	20.6	20.6	74.7	2.6	58 500	217	.1
Lowndes County	12 658	3 177	25.1	1 321	2.16	.39	6.0	86.3	1.3	29.0	25.4	72.1	–	53 900	198	–
Macon County	24 928	3 429	13.8	1 336	2.16	.42	5.5	82.6	2.7	30.8	26.0	72.7	.3	44 000	172	–
Madison County	238 912	182 334	76.3	73 242	2.23	.42	5.7	69.4	1.5	16.4	24.4	71.9	8.4	81 000	350	.5
Marengo County	23 084	11 279	48.9	4 350	2.32	.44	5.7	83.3	1.8	26.5	21.8	74.6	1.4	51 900	202	–
Marion County	29 830	28 708	96.2	11 178	2.29	.47	5.2	76.0	1.9	26.7	23.0	70.2	1.9	38 400	129	–
Marshall County	70 832	69 118	97.6	27 183	2.28	.46	5.3	74.6	1.9	24.3	22.8	73.5	2.0	48 300	201	.6
Mobile County	378 643	252 660	66.7	96 051	2.32	.45	5.6	72.8	2.2	22.0	23.6	74.8	6.5	58 400	272	.6
Monroe County	23 968	14 251	59.5	5 435	2.35	.46	5.6	80.5	2.4	26.1	23.4	75.3	1.5	50 000	217	1.8

TIPSII [UPF] GH101 CENSUS90 72583600 06/22/92 4:04 PM MACHINE: C DATA:CENSUS90*H1TIPSDA01. 06/16/92 15:25:44 TAPE: NONE FRAME: 53
TSF:CENSUS90*92. 06/16/92 15:28:20 UTF:CENSUS90*93. 06/16/92 15:28:20 META:CENSUS90*H1TABLES01. 06/16/92 15:41:11

Table 11. **Summary of General Housing Characteristics of Housing Units With a White, Not of Hispanic Origin Householder: 1990**—Con.

[Threshold is 250 persons. For definitions of terms and meanings of symbols, see text]

State / Urban and Rural and Size of Place / Inside and Outside Metropolitan Area / County / Place and [In Selected States] County Subdivision [1,000 or More Persons]	All persons: Total	All persons: White, not of Hispanic origin: Total	All persons: White, not of Hispanic origin: Percent of all persons	Housing units with a White, not of Hispanic origin householder: Total	Median persons in unit	Mean number of persons per room	Median rooms	Percent: Owner	Percent: With 1.01 or more persons per room	Percent: With householder 65 years and over	Percent: 1-person households	Percent: 1 unit, detached or attached	Percent: In buildings with 10 or more units	Specified owner, median value (dollars)	Specified renter: Median contract rent (dollars)	Specified renter: Percent with meals included in rent
COUNTY—Con.																
Montgomery County	209 085	118 480	56.7	48 141	2.14	.40	5.9	69.5	1.1	22.6	28.1	74.8	6.6	71 200	353	.5
Morgan County	100 043	88 726	88.7	34 044	2.32	.45	5.5	74.6	1.7	20.4	21.9	74.4	4.9	62 300	270	1.0
Perry County	12 759	4 496	35.2	1 702	2.11	.39	5.8	78.6	1.5	34.0	25.7	77.8	.4	41 700	163	–
Pickens County	20 699	11 973	57.8	4 744	2.24	.44	5.5	82.0	1.8	30.1	23.1	78.9	.9	43 000	126	.1
Pike County	27 595	17 760	64.4	6 907	2.13	.43	5.3	72.5	1.5	27.0	27.5	66.0	2.1	50 600	204	.1
Randolph County	19 881	15 104	76.0	6 025	2.24	.44	5.5	81.9	1.9	30.2	24.3	78.3	.5	38 800	145	–
Russell County	46 860	28 311	60.4	11 075	2.26	.47	5.2	70.6	2.6	22.4	23.7	67.2	2.5	51 000	233	.2
St. Clair County	50 009	45 038	90.1	16 308	2.45	.49	5.3	83.7	2.7	21.0	18.2	64.9	.7	54 200	204	.2
Shelby County	99 358	90 292	90.9	33 252	2.43	.45	5.8	76.0	1.5	13.1	19.6	68.2	8.6	89 600	389	.3
Sumter County	16 174	4 745	29.3	1 867	2.08	.40	5.7	74.3	1.8	29.1	28.5	71.0	5.4	51 800	196	–
Talladega County	74 107	50 696	68.4	19 443	2.30	.46	5.4	78.5	2.3	25.8	21.8	71.8	1.3	47 900	170	.1
Tallapoosa County	38 826	28 461	73.3	11 332	2.23	.45	5.4	79.4	1.9	29.3	23.7	78.1	1.7	46 700	172	.2
Tuscaloosa County	150 522	108 801	72.3	41 827	2.20	.45	5.3	66.4	1.6	19.7	25.9	63.8	12.0	66 900	288	.5
Walker County	67 670	62 863	92.9	23 936	2.35	.48	5.3	80.3	2.2	25.6	21.6	69.8	.6	42 900	173	.1
Washington County	16 694	10 958	65.6	3 997	2.46	.49	5.4	87.5	3.5	24.6	19.1	75.7	–	38 300	129	.5
Wilcox County	13 568	4 185	30.8	1 696	2.16	.40	5.8	85.5	1.6	33.4	26.4	79.2	–	44 400	154	–
Winston County	22 053	21 871	99.2	8 482	2.31	.48	5.2	80.0	2.5	24.2	21.4	68.9	.1	37 700	138	.5
PLACE AND COUNTY SUBDIVISION																
Abbeville city	3 173	2 037	64.2	805	2.15	.42	5.5	75.7	.7	35.7	27.7	83.6	1.9	48 400	151	.5
Adamsville city	4 161	3 482	83.7	1 280	2.48	.46	5.9	87.8	.9	23.4	16.3	90.2	–	57 000	253	.6
Alabaster city	14 732	12 957	88.0	4 397	2.77	.47	6.1	83.6	1.3	10.6	13.2	80.6	2.4	77 400	322	–
Albertville city	14 507	14 194	97.8	5 720	2.22	.45	5.3	68.6	1.6	25.6	25.4	76.6	4.9	44 500	231	.1
Alexander City city	14 917	10 678	71.6	4 354	2.17	.43	5.4	70.5	1.4	31.1	27.0	79.5	4.2	51 600	184	–
Aliceville city	3 009	1 374	45.7	629	1.89	.38	5.5	77.1	.6	43.7	35.3	82.7	.3	39 700	91	–
Andalusia city	9 269	7 067	76.2	3 047	2.04	.40	5.6	70.1	1.2	33.9	31.6	83.5	1.8	42 200	166	.1
Anniston city	26 623	14 418	54.2	6 577	1.95	.36	5.8	67.2	.8	34.7	33.7	79.6	8.5	61 900	243	.2
Arab city	6 321	6 282	99.4	2 577	2.20	.42	5.6	70.1	1.2	26.0	24.9	80.2	2.3	59 400	183	.3
Ardmore town	1 090	1 065	97.7	429	2.24	.46	5.2	61.5	.9	26.3	27.0	71.1	1.6	42 400	183	–
Ashford city	1 926	1 281	66.5	522	2.17	.44	5.4	73.4	3.1	35.8	28.2	72.4	.2	49 400	121	.7
Ashland town	2 034	1 525	75.0	659	1.94	.42	5.2	53.6	1.1	40.4	35.1	62.1	.9	43 200	102	–
Ashville town	1 494	1 062	71.1	387	2.32	.46	5.4	83.5	1.6	27.9	23.8	69.0	1.3	46 300	163	–
Athens city	16 901	13 634	80.7	5 568	2.15	.42	5.5	63.1	1.4	26.2	28.1	74.8	8.0	64 700	237	.1
Atmore city	8 046	4 480	55.7	1 885	2.09	.41	5.6	72.5	1.6	32.0	28.6	76.6	3.9	44 800	172	.4
Attalla city	6 859	5 778	84.2	2 188	2.33	.47	5.3	69.9	2.1	27.1	24.6	80.2	1.5	34 800	168	.2
Auburn city	33 830	26 803	79.2	10 855	1.96	.47	4.2	36.8	1.8	7.7	32.4	36.8	32.2	86 700	308	.1
Bay Minette city	7 168	4 921	68.7	1 867	2.26	.45	5.6	67.1	2.8	27.7	24.7	78.1	2.9	43 900	207	–
Bayou La Batre city	2 456	1 554	63.3	556	2.49	.52	5.3	79.1	5.6	30.9	21.2	80.6	–	38 200	165	.9
Berry town	1 218	1 102	90.5	439	2.31	.49	4.9	65.1	3.4	28.7	24.8	54.0	10.3	31 000	97	–
Bessemer city	33 497	13 827	41.3	5 888	2.07	.42	5.4	67.0	1.7	34.9	29.8	77.8	8.4	44 700	212	.2
Birmingham city	265 968	95 123	35.8	44 883	1.80	.38	5.4	59.3	.9	29.6	39.2	65.1	22.3	54 200	294	1.2
Blountsville town	1 527	1 492	97.7	622	2.14	.46	5.0	64.1	4.2	31.7	30.7	65.4	1.1	44 600	118	.5
Blue Ridge CDP	1 151	1 107	96.2	415	2.49	.36	7.3	93.0	1.0	19.0	11.6	98.1	–	111 000	413	–
Boaz city	6 928	6 800	98.2	2 868	2.13	.44	5.2	61.3	1.1	32.3	28.2	73.0	4.7	44 600	159	–
Brantley town	1 015	624	61.5	285	1.98	.41	5.3	70.2	2.5	46.3	34.0	69.5	–	34 100	92	–
Brent city	2 776	1 634	58.9	678	2.15	.45	5.2	63.7	2.4	28.6	30.5	63.6	8.6	47 600	152	–
Brewton city	5 885	3 559	60.5	1 413	2.17	.39	6.2	77.1	.5	27.7	27.0	87.5	1.4	59 000	234	–
Bridgeport city	2 936	2 593	88.3	1 015	2.33	.50	5.1	72.7	3.3	26.1	22.8	72.4	3.0	35 300	147	–
Brighton city	4 518	595	13.2	269	1.92	.47	4.4	79.6	3.3	32.0	35.3	48.3	.4	26 500	194	–
Brookside town	1 365	1 266	92.7	469	2.58	.50	5.2	73.3	1.3	24.7	22.0	68.0	1.9	46 200	162	–
Brundidge city	2 472	906	36.7	437	1.89	.36	5.6	72.1	.7	41.6	35.0	78.0	.9	43 300	138	.8
Butler city	1 872	1 616	86.3	637	2.16	.42	5.7	76.9	2.2	25.6	28.6	76.8	7.2	53 100	130	–
Bynum CDP	1 917	1 703	88.8	597	2.68	.50	5.6	85.3	2.2	17.9	13.2	81.7	–	51 100	234	–
Cahaba Heights CDP	4 778	4 680	97.9	2 078	2.02	.40	5.4	60.2	.6	19.7	31.6	71.2	12.8	79 200	424	.2
Calera city	2 136	1 795	84.0	707	2.25	.47	5.2	63.5	2.3	32.0	25.3	67.3	3.8	50 000	160	1.6
Camden town	2 414	1 268	52.5	515	2.11	.38	6.0	79.8	.8	33.2	29.1	81.0	–	53 300	170	–
Camp Hill town	1 415	303	21.4	145	1.90	.35	5.9	73.8	–	42.1	32.4	92.4	–	30 800	138	3.0
Carbon Hill city	2 115	1 904	90.0	780	2.15	.46	5.1	71.7	2.1	32.9	28.5	66.5	1.5	34 200	127	.9
Carrollton town	1 170	662	56.6	263	2.18	.41	5.7	69.2	.8	29.7	25.5	73.4	1.9	48 800	113	–
Cedar Bluff town	1 174	930	79.2	388	2.15	.45	5.1	66.2	2.1	33.8	26.0	65.5	.3	49 600	166	–
Center Point CDP	22 658	21 567	95.2	8 122	2.41	.45	5.9	71.2	.9	16.6	18.6	75.9	12.3	62 500	315	.1
Centre city	2 893	2 576	89.0	1 046	2.15	.43	5.4	62.0	2.4	32.3	27.3	73.4	.2	47 700	135	.3
Centreville city	2 508	1 876	74.8	663	2.31	.45	5.7	77.1	2.9	29.9	22.8	80.5	1.7	50 600	145	2.7
Chatom town	1 094	760	69.5	279	2.24	.45	5.3	70.6	3.2	27.6	29.4	73.5	–	51 200	125	1.3
Chelsea CDP	1 329	1 293	97.3	440	2.79	.50	5.7	80.9	3.0	13.0	14.8	71.1	.2	76 800	248	–
Cherokee town	1 479	1 196	80.9	469	2.28	.46	5.4	83.2	.9	33.0	18.8	85.3	.2	38 400	148	–
Chickasaw city	6 649	6 503	97.8	2 753	2.12	.42	5.5	69.4	1.6	38.0	27.7	84.1	.7	40 300	186	.1
Childersburg city	4 579	3 412	74.5	1 389	2.21	.44	5.5	76.0	2.2	26.3	23.3	73.1	1.4	46 100	171	.3
Citronelle city	3 671	2 925	79.7	1 037	2.47	.50	5.5	76.8	4.6	24.0	20.5	75.5	2.4	48 600	184	.4
Clanton city	7 669	6 162	80.3	2 549	2.12	.43	5.4	71.6	1.1	32.9	29.2	78.2	1.7	45 400	165	–
Clayton town	1 564	635	40.6	272	1.98	.37	6.0	77.2	.7	40.8	32.7	82.0	.7	35 000	80–	–
Clio town	1 365	567	41.5	228	1.93	.38	5.6	74.6	1.8	37.7	34.6	71.5	.9	31 600	80–	–
Collinsville town	1 429	1 097	76.8	396	2.09	.43	5.3	68.9	1.3	33.6	29.8	63.6	.8	37 600	111	.9
Columbiana city	2 968	2 334	78.6	885	2.34	.46	5.3	67.1	1.9	23.6	23.8	68.1	9.9	58 800	202	.3
Cordova city	2 623	2 301	87.7	927	2.09	.47	4.9	65.6	2.3	35.3	31.6	69.0	3.1	28 400	126	–
Cottonwood town	1 385	976	70.5	389	2.26	.46	5.4	73.0	2.3	28.3	21.9	81.0	–	39 600	116	–
Cowarts town	1 400	1 264	90.3	471	2.45	.50	5.3	85.8	2.1	17.8	15.5	74.1	–	41 100	208	–
Creola city	1 896	1 632	86.1	570	2.74	.56	5.0	79.8	5.8	13.9	17.2	52.8	–	49 000	209	–
Crossville town	1 350	1 323	98.0	480	2.25	.45	5.4	72.1	1.3	31.7	26.5	76.9	.4	41 700	132	–

TIPSII [UPF] GH101 CENSUS90 72583600 06/22/92 4:04 PM MACHINE: C DATA:CENSUS90*H1TIPSDA01. 06/16/92 15:25:44 TAPE: NONE FRAME: 54
TSF:CENSUS90*92. 06/16/92 15:28:20 UTF:CENSUS90*93. 06/16/92 15:28:20 META:CENSUS90*H1TABLES01. 06/16/92 15:41:11

Table 11. **Summary of General Housing Characteristics of Housing Units With a White, Not of Hispanic Origin Householder: 1990**—Con.

[Threshold is 250 persons. For definitions of terms and meanings of symbols, see text]

State / Urban and Rural and Size of Place / Inside and Outside Metropolitan Area / County / Place and [In Selected States] County Subdivision [1,000 or More Persons]	All persons			Housing units with a White, not of Hispanic origin householder												
		White, not of Hispanic origin						Percent						Specified renter	
	Total	Total	Percent of all persons	Total	Median persons in unit	Mean number of persons per room	Median rooms	Owner	With 1.01 or more persons per room	With householder 65 years and over	1-person households	1 unit, detached or attached	In buildings with 10 or more units	Specified owner, median value (dollars)	Median contract rent (dollars)	Percent with meals included in rent
PLACE AND COUNTY SUBDIVISION—Con.																
Cullman city	13 367	13 211	98.8	5 567	2.03	.41	5.3	59.1	1.0	33.1	30.6	70.9	9.9	60 900	195	.1
Dadeville city	3 276	2 006	61.2	758	2.16	.42	5.7	80.9	1.6	31.5	26.8	87.7	–	43 100	154	.7
Daleville city	5 117	3 811	74.5	1 651	2.18	.48	4.9	53.3	3.1	10.4	24.7	53.5	8.8	56 700	313	.3
Daphne city	11 290	9 321	82.6	3 747	2.23	.42	5.8	69.4	1.0	14.3	22.8	74.9	3.9	79 600	368	.1
Decatur city	48 761	39 933	81.9	16 166	2.19	.42	5.7	65.7	1.0	21.3	26.3	75.3	9.8	67 800	291	1.3
Demopolis city	7 512	3 863	51.4	1 517	2.28	.42	5.8	75.8	1.3	23.0	23.7	74.6	3.9	60 800	216	–
Dora city	2 214	1 883	85.0	708	2.45	.50	5.3	74.4	3.0	25.8	22.5	71.3	1.4	40 100	176	–
Dothan city	53 589	38 096	71.1	15 412	2.20	.42	5.6	67.1	1.2	22.7	26.1	73.9	6.0	63 900	269	.3
Double Springs town	1 138	1 129	99.2	422	2.21	.46	5.2	74.2	3.6	29.9	27.3	67.5	–	38 300	121	–
East Brewton city	2 579	2 450	95.0	988	2.22	.46	5.3	70.9	2.9	26.9	27.2	78.9	1.3	33 500	169	.4
Eclectic town	1 087	841	77.4	346	2.13	.43	5.6	81.2	1.2	37.3	26.6	82.4	.6	47 400	160	–
Elba city	4 011	2 929	73.0	1 187	2.13	.41	5.6	72.1	2.3	34.1	27.8	80.1	1.7	46 600	113	–
Enterprise city	20 123	15 140	75.2	5 964	2.30	.43	5.8	66.4	1.2	19.8	21.7	79.8	1.8	67 600	299	.2
Eufaula city	13 220	8 541	64.6	3 348	2.25	.44	5.5	68.2	2.0	24.5	25.3	67.9	1.5	61 700	209	–
Eutaw city	2 281	868	38.1	369	2.08	.34	6.6	86.7	.8	35.5	24.7	90.2	–	52 900	159	–
Evergreen city	3 911	2 017	51.6	874	2.02	.40	5.6	71.6	1.4	36.3	30.1	77.9	1.9	44 900	153	.4
Fairfield city	12 200	3 013	24.7	1 364	1.90	.36	5.8	72.1	.7	44.0	34.6	80.9	7.6	51 400	202	.5
Fairhope city	8 485	7 775	91.6	3 337	2.03	.40	5.6	72.8	1.4	36.7	29.4	79.7	4.3	70 600	317	–
Falkville town	1 337	1 318	98.6	390	2.30	.47	5.3	75.9	2.1	29.5	21.5	76.7	3.6	40 900	193	4.5
Fayette city	4 909	3 776	76.9	1 596	2.06	.41	5.4	63.8	1.1	35.5	30.5	76.0	4.8	44 200	158	.2
Flint City town	1 033	937	90.7	284	2.57	.48	5.8	85.2	.4	15.5	14.1	83.5	–	57 000	208	–
Flomaton town	1 811	1 399	77.3	563	2.25	.45	5.4	71.6	2.3	30.4	25.9	75.5	3.6	38 500	152	–
Florala city	2 075	1 604	77.3	734	1.94	.40	5.3	69.5	1.2	40.6	34.3	77.7	1.5	28 500	120	.5
Florence city	36 426	29 791	81.8	12 583	2.05	.40	5.5	63.4	1.0	28.4	30.2	72.5	10.6	55 700	237	.5
Foley city	4 937	3 893	78.9	1 583	2.11	.45	5.2	67.3	2.1	35.1	28.5	73.7	3.2	54 900	257	–
Forestdale CDP	10 395	8 461	81.4	3 434	2.24	.40	6.1	85.4	.5	30.5	21.3	90.5	2.6	65 700	292	.2
Fort Deposit town	1 240	403	32.5	191	1.85	.34	6.0	84.3	1.0	39.8	37.7	85.9	–	46 700	140	–
Fort McClellan CDP	4 128	2 332	56.5	314	3.88	.70	5.2	1.3	4.5	–	2.9	48.7	–	181 300	429	–
Fort Payne city	11 838	11 054	93.4	4 525	2.18	.44	5.3	70.1	1.7	27.4	26.9	76.1	2.4	47 000	190	2.9
Fort Rucker CDP	7 593	5 358	70.6	1 118	3.61	.66	5.4	3.0	5.0	.3	1.8	88.0	–	77 500	413	–
Frisco City town	1 581	1 119	70.8	455	2.16	.44	5.4	81.1	2.2	33.6	28.4	78.2	1.3	41 900	193	1.2
Fultondale city	6 400	6 228	97.3	2 324	2.43	.46	5.7	84.2	1.5	20.1	19.2	83.2	4.6	58 500	316	.3
Fyffe town	1 094	1 070	97.8	420	2.33	.47	5.3	75.0	1.0	28.8	22.6	80.2	–	34 500	151	–
Gadsden city	42 523	30 031	70.6	13 151	2.00	.40	5.5	68.6	1.2	37.2	32.0	81.8	4.8	38 300	193	.2
Gardendale city	9 251	9 065	98.0	3 488	2.32	.42	5.9	79.9	.5	25.3	19.1	86.9	7.7	67 400	340	.4
Geneva city	4 681	3 942	84.2	1 623	2.13	.43	5.3	72.3	2.0	32.2	29.5	75.7	.7	37 700	139	.7
Georgiana town	1 933	837	43.3	352	1.95	.39	5.6	63.6	2.6	44.6	34.9	72.2	.9	32 300	106	–
Glencoe city	4 670	4 557	97.6	1 666	2.45	.45	5.7	83.5	.7	21.7	19.0	79.5	1.4	52 400	216	–
Good Hope town	1 700	1 692	99.5	634	2.40	.50	5.1	77.6	2.7	18.5	20.3	71.9	1.3	45 200	174	–
Goodwater city	1 840	557	30.3	246	1.98	.35	5.8	82.5	1.6	47.2	25.6	86.2	–	36 600	113	–
Gordo city	1 918	1 105	57.6	473	2.12	.44	5.3	74.2	1.3	34.2	29.4	77.8	2.5	43 300	131	–
Grand Bay CDP	3 383	2 975	87.9	1 006	2.66	.51	5.6	84.0	3.3	16.2	14.5	74.6	.9	53 600	236	–
Graysville city	2 241	1 552	69.3	636	2.18	.42	5.6	83.5	.8	34.7	25.3	92.5	–	44 700	217	–
Greensboro city	3 047	1 129	37.1	493	1.92	.35	6.2	76.1	1.0	46.7	34.5	84.4	2.2	52 500	113	.9
Greenville city	7 492	4 134	55.2	1 744	2.03	.40	5.7	66.7	1.8	37.6	32.2	77.2	.9	47 300	167	.5
Grove Hill town	1 551	973	62.7	434	2.04	.38	5.9	74.2	1.2	37.6	31.3	84.1	1.6	53 500	138	1.0
Guin town	2 464	2 164	87.8	880	2.11	.45	5.1	61.3	2.4	30.8	29.7	65.1	5.8	46 700	92	–
Gulf Shores city	3 261	3 224	98.9	1 422	2.02	.42	5.1	71.6	2.0	36.5	24.4	70.7	13.0	85 800	356	–
Guntersville city	7 038	6 163	87.6	2 551	2.12	.42	5.4	64.2	1.3	29.9	28.0	71.9	2.8	61 700	200	3.1
Gurley town	1 007	844	83.8	327	2.30	.48	5.2	63.6	4.6	29.1	22.9	66.4	1.5	49 800	181	–
Hackleburg town	1 161	1 158	99.7	484	2.20	.46	5.1	67.8	1.2	28.3	25.4	69.0	1.0	34 200	119	–
Haleyville city	4 452	4 367	98.1	1 811	2.11	.43	5.3	66.9	1.7	31.3	29.5	78.3	.3	39 300	125	.2
Hamilton city	5 787	5 428	93.8	2 151	2.17	.44	5.2	67.2	1.1	28.5	27.4	68.0	3.7	48 700	151	–
Hanceville city	2 246	2 211	98.4	793	2.33	.47	5.3	76.7	1.9	26.9	21.2	85.6	.5	41 200	174	–
Hartford city	2 448	1 864	76.1	802	2.09	.41	5.6	74.9	1.1	33.0	27.9	81.9	.1	37 800	139	–
Hartselle city	10 795	9 997	92.6	3 832	2.36	.45	5.6	74.6	1.3	23.1	21.1	84.0	1.6	54 800	212	–
Harvest CDP	1 922	1 588	82.6	579	2.56	.46	5.9	84.8	2.2	14.7	14.3	80.1	–	74 000	261	–
Hazel Green CDP	2 208	2 160	97.8	765	2.70	.51	5.4	86.8	2.7	14.9	13.7	73.1	.1	61 600	256	–
Headland city	3 266	2 150	65.8	887	2.18	.42	5.7	74.7	.6	32.1	26.6	81.8	2.9	50 000	165	.5
Heflin city	2 906	2 498	86.0	990	2.25	.44	5.4	68.9	1.5	30.6	24.8	68.0	.7	52 100	163	–
Helena city	3 918	3 614	92.2	1 217	2.89	.48	6.1	88.7	1.1	9.9	11.9	82.9	.3	83 600	353	–
Henagar town	1 934	1 904	98.4	734	2.38	.47	5.3	82.8	2.2	27.1	19.6	78.2	.3	38 400	136	–
Hokes Bluff city	3 739	3 721	99.5	1 379	2.43	.45	5.9	88.6	1.5	25.4	16.9	88.0	–	53 700	189	–
Holt CDP	4 125	2 697	65.4	1 024	2.37	.49	5.2	73.7	3.3	24.7	22.3	76.7	.3	41 200	222	–
Homewood city	22 922	20 483	89.4	9 122	1.84	.37	5.5	56.6	.4	22.9	38.3	58.2	22.3	88 000	346	.1
Hoover city	39 788	37 589	94.5	15 263	2.21	.39	6.3	62.3	.6	15.3	24.5	63.3	24.2	112 300	418	.1
Hueytown city	15 280	13 180	86.3	5 096	2.33	.44	5.7	84.0	1.2	25.9	19.7	87.1	5.0	53 700	308	–
Huguley CDP	3 161	2 563	81.1	940	2.46	.51	5.1	81.3	2.4	20.2	18.5	66.2	.1	40 700	219	–
Huntsville city	159 789	114 799	71.8	48 510	2.11	.40	5.8	64.6	1.3	18.5	28.2	71.2	11.0	82 700	348	.7
Inverness CDP	2 528	2 440	96.5	970	2.25	.36	7.3	69.3	.4	7.8	22.2	70.7	16.1	168 400	447	.3
Irondale city	9 454	7 633	80.7	3 012	2.26	.41	6.0	76.1	.9	20.3	23.1	75.1	8.3	70 600	452	.3
Jackson city	5 819	3 736	64.2	1 455	2.27	.42	5.9	75.3	1.2	25.6	24.1	84.7	1.6	53 100	201	–
Jacksonville city	10 283	8 171	79.5	3 121	2.03	.43	5.2	51.6	1.5	21.1	31.4	63.7	15.4	62 500	221	.1
Jasper city	13 553	11 442	84.4	4 634	2.13	.41	5.6	69.7	1.2	30.8	28.7	76.5	2.0	57 800	218	.1
Jemison town	1 898	1 489	78.5	557	2.45	.47	5.6	87.6	1.4	23.0	16.9	79.4	–	44 500	188	–
Killen town	1 047	1 022	97.6	375	2.38	.46	5.7	87.5	1.6	24.5	16.5	86.7	–	52 200	215	–
Kimberly town	1 096	1 043	95.2	388	2.48	.49	5.4	85.3	.5	23.5	17.5	71.6	–	49 800	214	–
Kinsey town	1 679	1 233	73.4	471	2.38	.50	5.1	73.9	2.1	16.8	20.8	63.5	.8	36 400	181	–
Ladonia CDP	2 905	2 839	97.7	1 037	2.51	.53	5.1	76.2	4.4	14.7	17.9	61.6	.1	56 100	215	–
Lafayette city	3 151	1 143	36.3	488	1.95	.35	5.9	79.3	1.2	43.4	33.0	87.9	–	46 700	128	–

TIPSII [UPF] GH101 CENSUS90 72583600 06/22/92 4:04 PM MACHINE: C DATA:CENSUS90*H1TIPSDA01. 06/16/92 15:25:44 TAPE: NONE FRAME: 55
TSF:CENSUS90*92. 06/16/92 15:28:20 UTF:CENSUS90*93. 06/16/92 15:28:20 META:CENSUS90*H1TABLES01. 06/16/92 15:41:11

Table 11. **Summary of General Housing Characteristics of Housing Units With a White, Not of Hispanic Origin Householder: 1990**—Con.

[Threshold is 250 persons. For definitions of terms and meanings of symbols, see text]

State / Urban and Rural and Size of Place / Inside and Outside Metropolitan Area / County / Place and [In Selected States] County Subdivision [1,000 or More Persons]	All persons			Housing units with a White, not of Hispanic origin householder													
		White, not of Hispanic origin						Percent							Specified renter	
	Total	Total	Percent of all persons	Total	Median persons in unit	Mean number of persons per room	Median rooms	Owner	With 1.01 or more persons per room	With householder 65 years and over	1-person households	1 unit, detached or attached	In buildings with 10 or more units	Specified owner, median value (dollars)	Median contract rent (dollars)	Percent with meals included in rent
PLACE AND COUNTY SUBDIVISION—Con.																
Lake Purdy CDP	1 840	1 735	94.3	1 115	1.50–	.42	3.6	4.9	.9	1.9	54.8	5.2	62.7	187 500	416	.2
Lanett city	8 985	4 693	52.2	2 012	2.07	.41	5.5	74.1	1.2	35.9	30.2	86.8	.8	41 900	173	.2
Leeds city	9 946	8 407	84.5	3 306	2.32	.47	5.3	69.3	1.7	21.6	23.4	69.0	9.6	58 200	236	–
Level Plains town	1 473	1 286	87.3	480	2.64	.52	5.3	72.5	3.3	10.0	17.5	59.0	.2	54 600	219	–
Lincoln city	2 941	1 946	66.2	759	2.31	.45	5.6	87.5	2.8	23.3	21.1	65.1	–	63 600	184	–
Linden city	2 548	1 479	58.0	600	2.16	.42	5.6	74.5	1.5	29.8	26.5	79.5	.5	48 900	188	–
Lineville town	2 394	1 514	63.2	623	2.07	.41	5.6	66.3	1.4	39.3	27.8	73.7	1.4	44 900	119	–
Lipscomb city	2 892	1 539	53.2	648	2.11	.45	5.3	81.2	1.5	34.1	29.6	78.2	–	33 800	206	–
Livingston city	3 530	1 632	46.2	600	1.94	.40	5.3	53.0	2.0	19.2	33.5	54.7	16.8	65 800	216	–
Loxley town	1 161	1 121	96.6	443	2.17	.47	5.1	67.9	2.0	32.7	27.8	65.9	.9	42 500	181	.7
Luverne city	2 555	1 920	75.1	782	2.06	.42	5.4	63.4	1.7	38.1	33.2	76.5	.6	42 000	157	.4
Madison city	14 904	13 040	87.5	5 269	2.24	.42	5.6	63.0	1.0	4.5	23.6	67.0	15.1	96 800	428	–
Marion city	4 211	1 841	43.7	623	1.99	.35	6.1	69.3	1.0	35.5	30.8	78.0	1.1	53 600	174	–
Meadowbrook CDP	4 621	4 433	95.9	1 613	2.54	.40	6.9	67.1	.3	4.8	21.7	67.5	16.6	165 100	518	.2
Meridianville CDP	2 852	2 567	90.0	884	2.78	.48	6.0	89.3	1.7	11.1	11.0	87.7	–	80 300	303	1.2
Midfield city	5 559	4 946	89.0	2 048	2.17	.43	5.5	82.5	1.0	30.9	25.3	94.4	1.7	41 600	272	–
Midland City town	1 819	1 420	78.1	600	2.13	.49	4.6	52.5	3.0	23.5	28.2	46.0	2.3	39 800	153	–
Mignon CDP	1 548	1 351	87.3	514	2.29	.52	4.9	76.8	4.9	32.1	23.5	87.4	–	23 300	168	–
Millbrook city	6 050	4 974	82.2	1 709	2.71	.47	6.0	83.2	1.8	14.1	13.6	93.3	–	64 500	367	–
Millport town	1 203	834	69.3	348	2.13	.45	5.2	67.8	2.0	32.8	30.2	73.6	.6	42 800	110	.9
Minor CDP	3 313	2 240	67.6	866	2.31	.46	5.5	85.6	1.6	31.3	18.5	95.0	–	40 400	234	–
Mobile city	196 278	115 685	58.9	48 428	2.06	.40	5.7	63.8	1.1	25.6	30.9	72.6	12.1	63 300	287	.7
Monroeville city	6 993	4 148	59.3	1 615	2.24	.41	5.9	72.1	1.5	26.3	27.1	81.1	4.8	64 500	258	3.8
Montevallo city	4 239	3 169	74.8	969	2.02	.41	5.4	54.7	1.1	23.2	31.5	63.6	8.7	64 500	238	.2
Montgomery city	187 106	104 899	56.1	43 344	2.11	.40	5.8	67.6	1.1	23.0	29.3	74.8	7.2	70 300	354	.5
Moody town	4 921	4 757	96.7	1 700	2.65	.50	5.5	82.4	1.8	14.2	16.9	64.5	1.9	63 600	309	.7
Moores Mill CDP	3 362	2 941	87.5	1 058	2.67	.49	5.5	88.3	1.8	10.1	14.2	63.3	.1	78 000	272	–
Morris town	1 136	1 127	99.2	427	2.40	.48	5.4	73.3	1.4	19.4	20.6	69.3	1.9	63 600	217	–
Moulton city	3 248	2 559	78.8	1 038	2.09	.42	5.3	66.4	2.5	32.8	30.6	75.7	2.2	48 600	161	–
Moundville town	1 348	1 001	74.3	382	2.31	.46	5.3	81.4	2.1	31.4	23.6	75.7	–	41 800	150	–
Mountain Brook city	19 810	19 515	98.5	7 773	2.23	.32	7.9	83.2	–	27.6	23.5	83.5	6.9	190 700	420	.2
Muscle Shoals city	9 611	8 284	86.2	3 270	2.31	.44	5.7	74.6	.8	18.3	20.2	80.2	2.4	53 300	280	–
New Brockton town	1 184	833	70.4	342	2.22	.44	5.4	73.7	2.0	33.6	30.1	84.8	–	35 800	126	–
New Hope town	2 248	2 213	98.4	862	2.34	.47	5.2	77.5	2.0	23.3	24.2	69.1	.2	50 100	188	–
New Market CDP	1 094	982	89.8	363	2.51	.49	5.3	88.7	3.6	22.0	20.4	82.6	–	55 100	164	–
Newton town	1 580	1 341	84.9	499	2.43	.46	5.7	79.0	2.0	23.2	17.6	75.4	.2	42 100	205	–
Northport city	17 366	13 152	75.7	5 155	2.23	.44	5.5	64.6	1.0	20.1	26.3	66.0	10.7	72 000	306	.1
Ohatchee town	1 042	988	94.8	379	2.36	.48	5.2	84.4	.3	17.4	20.6	68.1	–	51 000	169	–
Oneonta city	4 844	4 359	90.0	1 823	2.07	.43	5.2	62.4	1.4	34.9	31.3	72.3	6.2	45 500	153	.3
Opelika city	22 122	13 111	59.3	5 213	2.23	.43	5.5	69.6	1.6	21.8	24.0	69.9	5.1	65 400	291	.1
Opp city	6 985	5 909	84.6	2 394	2.16	.43	5.4	73.8	1.9	32.7	26.1	86.0	.2	34 100	149	.2
Orange Beach town	2 253	2 226	98.8	1 014	2.01	.43	4.9	77.8	2.1	30.1	24.9	64.0	10.9	94 300	379	–
Oxford city	9 362	8 505	90.8	3 229	2.36	.44	5.7	78.7	1.1	22.5	19.1	84.4	2.3	54 700	248	–
Ozark city	12 922	9 407	72.8	3 760	2.18	.43	5.6	62.6	1.4	24.5	27.0	77.3	3.6	55 000	212	.1
Parrish town	1 433	997	69.6	391	2.26	.47	5.3	85.2	2.0	32.2	25.1	72.9	–	30 000	138	–
Pelham city	9 765	9 339	95.6	3 479	2.47	.44	6.0	86.6	1.2	10.2	18.9	71.3	2.4	91 000	342	–
Pell City city	8 118	6 690	82.4	2 604	2.25	.44	5.5	77.3	1.6	27.2	22.0	74.2	1.3	66 000	214	–
Phenix City city	25 312	14 946	59.0	6 067	2.16	.45	5.3	64.5	1.9	25.9	27.2	76.3	4.4	50 500	257	.3
Phil Campbell town	1 317	1 287	97.7	538	2.14	.46	5.1	65.1	3.3	29.9	28.3	69.7	2.4	34 400	151	–
Piedmont city	5 288	4 757	90.0	1 998	2.13	.44	5.2	69.3	1.7	33.7	28.7	81.4	1.5	36 800	141	.2
Pinson-Clay-Chalkville CDP	10 987	10 696	97.4	3 570	2.97	.50	5.8	87.5	1.3	11.2	13.3	83.4	1.6	66 200	310	.7
Pleasant Grove city	8 458	8 278	97.9	2 868	2.69	.44	6.2	93.2	.7	21.5	13.8	98.2	.1	72 900	279	–
Point Clear CDP	2 125	823	38.7	344	2.13	.36	6.3	82.8	.9	32.0	24.4	85.5	4.4	252 100	463	–
Prattville city	19 587	16 552	84.5	5 920	2.57	.46	6.0	79.4	1.6	17.0	16.5	84.7	1.3	64 200	325	–
Priceville town	1 323	1 275	96.4	455	2.63	.46	6.0	88.1	1.1	14.1	11.2	89.2	–	70 800	305	–
Prichard city	34 311	6 867	20.0	2 509	2.29	.48	5.2	69.6	3.6	30.9	22.1	75.6	1.2	39 300	145	.7
Ragland town	1 807	1 465	81.1	543	2.49	.49	5.4	82.3	2.9	27.8	21.5	72.9	.4	33 200	116	–
Rainbow City city	7 673	7 455	97.2	2 907	2.33	.45	5.6	70.3	1.3	18.6	21.3	67.1	10.3	63 600	261	.1
Rainsville city	3 875	3 834	98.9	1 513	2.30	.47	5.3	76.8	1.9	26.1	21.8	76.3	1.2	42 400	159	–
Red Bay city	3 451	3 384	98.1	1 356	2.23	.46	5.2	68.6	2.0	27.6	26.9	70.6	.5	39 600	119	.5
Redstone Arsenal CDP	4 909	2 899	59.1	662	3.47	.64	5.2	.9	3.9	–	5.0	50.8	–	75 000	430	.2
Reform city	2 105	1 287	61.1	540	2.10	.41	5.4	71.3	1.1	33.1	29.3	72.8	4.8	41 900	135	–
Riverside town	1 004	812	80.9	332	2.16	.47	4.9	59.6	3.0	21.1	23.8	50.0	9.6	80 600	250	–
Roanoke city	6 362	4 032	63.4	1 669	2.10	.41	5.6	74.4	1.7	33.1	29.2	81.1	1.9	41 500	159	–
Robertsdale city	2 401	2 337	97.3	914	2.26	.47	5.3	71.9	3.0	30.7	26.0	73.1	4.0	46 100	205	–
Rogersville town	1 125	1 092	97.1	478	2.07	.41	5.4	75.7	.4	36.0	29.1	76.6	2.1	50 900	190	–
Russellville city	7 812	6 806	87.1	2 798	2.11	.43	5.3	66.1	1.5	31.3	29.7	78.9	6.8	42 800	161	–
Saks CDP	11 138	9 756	87.6	3 724	2.41	.45	5.7	79.9	1.3	19.6	18.2	82.6	1.5	55 500	284	–
Samson city	2 190	1 683	76.8	705	2.12	.44	5.3	67.0	.9	35.9	29.4	71.6	.1	33 600	107	–
Saraland city	11 751	10 794	91.9	3 978	2.47	.48	5.7	77.2	1.9	19.0	17.2	81.6	4.4	54 800	269	–
Sardis City town	1 301	1 295	99.5	491	2.42	.45	5.7	89.0	1.0	24.6	16.9	88.4	.2	51 100	211	–
Satsuma city	5 194	4 926	94.8	1 658	2.91	.48	6.1	88.4	1.7	17.1	13.1	96.2	.4	63 000	275	–
Scottsboro city	13 786	12 812	92.9	5 144	2.23	.45	5.2	66.9	1.5	23.9	24.5	74.0	3.7	53 000	191	.2
Selma city	23 755	9 693	40.8	4 099	2.06	.38	5.9	66.7	.8	33.7	31.4	78.9	3.6	54 400	219	–
Selmont-West Selmont CDP	3 823	642	16.8	271	2.10	.44	5.3	69.4	1.8	28.4	31.7	69.0	–	32 600	194	–
Sheffield city	10 380	7 835	75.5	3 393	2.07	.39	5.6	70.9	.9	35.1	28.9	84.0	1.4	43 600	184	–
Slocomb city	1 906	1 483	77.8	623	2.15	.44	5.3	78.0	1.9	34.0	27.4	80.4	1.1	32 700	154	–
Smiths CDP	3 456	3 073	88.9	1 104	2.53	.50	5.4	81.8	2.9	17.3	16.2	61.5	–	57 500	230	–
Smoke Rise CDP	1 367	1 353	99.0	464	2.66	.44	6.4	97.0	1.7	18.1	8.0	91.8	–	75 300	138	–
Southside city	5 580	5 510	98.7	1 891	2.75	.46	6.0	91.4	.8	17.0	13.4	86.9	–	60 400	251	–

TIPSII [UPF] GH101 CENSUS90 72583600 06/22/92 4:04 PM MACHINE: C DATA:CENSUS90*H1TIPSDA01. 06/16/92 15:25:44 TAPE: NONE FRAME: 56
TSF:CENSUS90*92. 06/16/92 15:28:20 UTF:CENSUS90*93. 06/16/92 15:28:20 META:CENSUS90*H1TABLES01. 06/16/92 15:41:11

Table 11. **Summary of General Housing Characteristics of Housing Units With a White, Not of Hispanic Origin Householder: 1990**—Con.

[Threshold is 250 persons. For definitions of terms and meanings of symbols, see text]

State / Urban and Rural and Size of Place / Inside and Outside Metropolitan Area / County / Place and [In Selected States] County Subdivision [1,000 or More Persons]	All persons			Housing units with a White, not of Hispanic origin householder												
		White, not of Hispanic origin						Percent							Specified renter	
	Total	Total	Percent of all persons	Total	Median persons in unit	Mean number of persons per room	Median rooms	Owner	With 1.01 or more persons per room	With householder 65 years and over	1-person households	1 unit, detached or attached	In buildings with 10 or more units	Specified owner, median value (dollars)	Median contract rent (dollars)	Percent with meals included in rent
PLACE AND COUNTY SUBDIVISION—Con.																
Spanish Fort CDP	3 732	3 476	93.1	1 386	2.22	.42	5.9	81.7	.8	34.6	25.0	74.5	8.3	74 700	421	35.5
Springville town	1 910	1 701	89.1	635	2.48	.48	5.4	82.2	1.4	19.5	18.3	63.0	.9	53 200	191	–
Steele town	1 046	1 017	97.2	395	2.40	.47	5.4	85.6	2.3	27.8	20.8	79.0	–	40 400	155	–
Stevenson city	2 046	1 619	79.1	658	2.25	.48	5.0	65.2	1.5	26.6	26.1	62.8	1.4	42 700	164	–
Sulligent city	1 886	1 553	82.3	677	2.05	.43	5.1	64.4	1.2	34.4	33.1	65.6	2.5	47 700	88	1.3
Sumiton city	2 604	2 463	94.6	969	2.34	.48	5.2	70.7	2.2	25.7	23.2	70.1	.3	46 600	179	–
Sylacauga city	12 520	9 349	74.7	3 905	2.12	.43	5.5	67.0	1.8	32.3	28.2	75.3	3.1	54 900	168	.1
Sylvan Springs town	1 470	1 452	98.8	544	2.40	.46	5.7	93.4	.6	25.9	12.3	89.2	–	56 800	216	5.7
Talladega city	18 175	10 424	57.4	3 863	2.22	.44	5.5	70.5	2.2	30.4	25.7	78.9	2.8	44 700	174	.1
Tallassee city	5 112	4 336	84.8	1 841	2.10	.43	5.3	71.0	2.1	38.8	29.3	78.1	.9	36 600	150	.4
Tarrant city	8 046	6 970	86.6	2 825	2.19	.45	5.5	68.1	1.9	31.0	26.7	80.5	1.9	40 900	214	.2
Taylor town	1 352	1 315	97.3	464	2.69	.52	5.3	83.8	2.2	12.3	15.7	87.3	–	39 500	250	–
Theodore CDP	6 509	4 811	73.9	1 729	2.51	.51	5.3	74.1	3.9	17.8	18.3	66.3	2.1	52 300	239	.2
Thomasville city	4 301	2 487	57.8	956	2.21	.43	5.6	67.9	1.8	25.2	25.2	71.3	3.2	58 200	180	–
Thorsby town	1 465	1 428	97.5	559	2.30	.45	5.4	83.9	2.1	27.0	24.0	77.3	.2	42 000	195	–
Tillmans Corner CDP	17 988	17 370	96.6	6 195	2.62	.51	5.5	75.3	3.2	15.3	16.7	72.8	1.9	53 500	242	.1
Town Creek town	1 379	954	69.2	389	2.19	.45	5.4	72.8	3.6	32.4	25.7	69.2	2.1	43 900	147	–
Trinity town	1 380	1 301	94.3	459	2.53	.45	6.0	90.2	1.3	21.1	16.3	93.2	–	70 300	238	–
Troy city	13 051	8 517	65.3	3 117	2.05	.41	5.4	61.4	1.0	25.8	30.8	67.9	4.6	62 000	213	.1
Trussville city	8 266	8 113	98.1	2 817	2.68	.46	6.0	86.7	1.1	18.9	14.4	84.4	1.8	81 400	293	–
Tuscaloosa city	77 759	48 508	62.4	19 815	1.93	.40	5.2	50.5	.9	20.4	33.9	58.6	22.4	70 600	297	.6
Tuscumbia city	8 413	6 564	78.0	2 764	2.08	.40	5.6	70.9	.8	33.4	29.1	82.9	.7	47 000	176	.3
Tuskegee city	12 257	325	2.7	152	1.68	.31	5.9	73.7	.7	50.7	42.8	81.6	1.3	55 000	159	–
Underwood-Petersville CDP	3 092	2 967	96.0	1 092	2.46	.46	5.8	83.7	1.2	21.6	16.9	84.9	–	50 800	255	.6
Union Springs city	3 975	1 013	25.5	446	1.98	.35	6.2	77.4	.7	42.6	33.2	83.2	2.5	48 900	145	–
Uniontown city	1 730	380	22.0	182	1.94	.35	5.7	81.3	1.6	45.1	30.8	94.0	–	25 100	80–	–
Valley city	8 173	6 725	82.3	2 821	2.12	.43	5.3	80.0	1.3	37.9	26.8	87.5	1.4	37 700	181	.2
Vernon city	2 247	2 038	90.7	869	2.05	.44	5.0	59.3	2.0	30.5	32.0	65.0	2.3	47 800	128	.9
Vestavia Hills city	19 749	19 060	96.5	7 491	2.25	.35	7.0	76.6	.2	25.6	23.2	74.8	9.3	134 400	397	2.6
Vincent town	1 767	1 371	77.6	510	2.43	.49	5.4	81.8	2.4	24.5	18.8	65.9	.6	51 900	185	–
Warrior city	3 280	2 679	81.7	1 043	2.27	.48	5.2	68.0	2.6	32.2	24.6	67.7	4.6	44 400	175	–
Weaver city	2 715	2 447	90.1	914	2.42	.46	5.8	77.4	1.2	19.3	17.6	90.8	–	52 900	310	–
Webb town	1 039	876	84.3	341	2.31	.47	5.3	88.6	2.1	22.9	21.4	66.9	–	41 100	155	–
West Blocton town	1 468	1 167	79.5	410	2.72	.50	5.6	83.7	2.4	29.0	19.3	78.0	–	31 500	158	–
West End-Cobb Town CDP	4 034	3 017	74.8	1 145	2.36	.49	5.2	78.2	2.8	27.9	19.2	84.6	–	31 500	162	–
Wetumpka city	4 670	3 175	68.0	1 154	2.15	.42	5.6	65.8	1.9	32.6	27.3	75.6	3.6	57 300	213	.3
Wilsonville town	1 185	1 092	92.2	422	2.30	.46	5.4	83.9	.7	26.3	16.8	74.4	–	56 900	179	–
Winfield city	3 689	3 453	93.6	1 414	2.10	.43	5.3	67.4	1.6	34.1	29.3	74.7	5.2	41 400	134	.2
York city	3 160	949	30.0	416	1.92	.35	5.8	78.1	1.0	38.7	33.4	79.8	–	47 500	131	–

TIPSII [UPF] GH101 CENSUS90 72583600 06/22/92 4:04 PM MACHINE: C DATA:CENSUS90*H1TIPSDA01. 06/16/92 15:25:44 TAPE: NONE FRAME: 57
TSF:CENSUS90*92. 06/16/92 15:28:20 UTF:CENSUS90*93. 06/16/92 15:28:20 META:CENSUS90*H1TABLES01. 06/16/92 15:41:11

Table 12. **Summary of General Housing Characteristics for American Indian and Alaska Native Areas: 1990**

[For definitions of terms and meanings of symbols, see text]

American Indian Area	All housing units			Occupied housing units												
									American Indian, Eskimo, or Aleut householder							
	Total	1 unit, detached or attached	Median rooms	Total	Owner	Median persons in unit	Specified owner, median value (dollars)	Specified renter, median contract rent (dollars)	Total	1 unit, detached or attached	Owner	With 1.01 or more persons per room	Median rooms	Median persons in unit	Specified owner, median value (dollars)	Specified renter, median contract rent (dollars)
AMERICAN INDIAN RESERVATION AND TRUST LAND																
All areas	81	50	4.9	77	6	2.54	45 000	80–	66	39	5	3	4.9	2.43	62 500	80–
Poarch Creek Reservation and Trust Lands, AL	81	50	4.9	77	6	2.54	45 000	80–	66	39	5	3	4.9	2.43	62 500	80–
Poarch Creek Reservation	81	50	4.9	77	6	2.54	45 000	80–	66	39	5	3	4.9	2.43	62 500	80–
Poarch Creek Trust Lands	–	–	–	–	–	–	–	–	–	–	–	–	–	–	–	–

TIPSII [UPF] GH101 CENSUS90 72583600 06/22/92 4:04 PM MACHINE: C DATA:CENSUS90*H1TIPSDA01. 06/16/92 15:25:44 TAPE: NONE FRAME: 58
TSF:CENSUS90*92. 06/16/92 15:28:20 UTF:CENSUS90*93. 06/16/92 15:28:20 META:CENSUS90*H1TABLES01. 06/16/92 15:41:11

Table 13. **Occupancy, Structural Characteristics, and Age of Householder: 1990**

[For definitions of terms and meanings of symbols, see text]

State Urban and Rural and Size of Place	The State	Urban							Rural			
			Inside urbanized area			Outside urbanized area						
		Total	Total	Central place	Urban fringe	Total	Place of 10,000 or more	Place of 2,500 to 9,999	Total	Place of 1,000 to 2,499	Place of less than 1,000	Other rural
All housing units	**1 670 379**	**1 014 303**	**763 642**	**502 210**	**261 432**	**250 661**	**101 922**	**148 739**	**656 076**	**65 935**	**37 921**	**552 220**
POPULATION												
All persons	**4 040 587**	**2 439 549**	**1 839 966**	**1 181 030**	**658 936**	**599 583**	**245 534**	**354 049**	**1 601 038**	**151 304**	**87 351**	**1 362 383**
Persons in occupied housing units	3 948 185	2 363 929	1 788 395	1 141 416	646 979	575 534	233 469	342 065	1 584 256	148 927	87 055	1 348 274
Per occupied housing unit	2.62	2.54	2.54	2.48	2.64	2.54	2.51	2.57	2.75	2.61	2.63	2.78
Owner-occupied housing units	2 864 482	1 547 685	1 164 681	685 282	479 399	383 004	148 861	234 143	1 316 797	109 808	68 328	1 138 661
Per owner-occupied housing unit	2.70	2.65	2.67	2.62	2.73	2.59	2.59	2.60	2.76	2.63	2.64	2.78
Renter-occupied housing units	1 083 703	816 244	623 714	456 134	167 580	192 530	84 608	107 922	267 459	39 119	18 727	209 613
Per renter-occupied housing unit	2.44	2.36	2.33	2.30	2.41	2.44	2.37	2.50	2.71	2.53	2.62	2.76
TENURE BY RACE AND HISPANIC ORIGIN OF HOUSEHOLDER												
Occupied housing units	**1 506 790**	**930 930**	**704 437**	**459 487**	**244 950**	**226 493**	**93 196**	**133 297**	**575 860**	**57 149**	**33 048**	**485 663**
Owner-occupied housing units	1 061 897	584 631	437 018	261 558	175 460	147 613	57 492	90 121	477 266	41 701	25 910	409 655
Percent of occupied housing units	70.5	62.8	62.0	56.9	71.6	65.2	61.7	67.6	82.9	73.0	78.4	84.3
White	864 934	457 713	336 883	182 355	154 528	120 830	46 608	74 222	407 221	34 946	21 115	351 160
Black	190 183	123 181	97 117	77 268	19 849	26 064	10 598	15 466	67 002	6 548	4 685	55 769
American Indian, Eskimo, or Aleut	3 667	1 247	853	474	379	394	121	273	2 420	131	87	2 202
Asian or Pacific Islander	2 524	2 121	1 881	1 269	612	240	123	117	403	61	11	331
Other race	589	369	284	192	92	85	42	43	220	15	12	193
Hispanic origin (of any race)	3 836	2 445	1 921	1 270	651	524	249	275	1 391	126	66	1 199
White, not of Hispanic origin	862 169	455 942	335 487	181 474	154 013	120 455	46 429	74 026	406 227	34 852	21 067	350 308
Renter-occupied housing units	444 893	346 299	267 419	197 929	69 490	78 880	35 704	43 176	98 594	15 448	7 138	76 008
White	294 329	217 768	162 732	109 370	53 362	55 036	24 156	30 880	76 561	11 314	5 456	59 791
Black	144 330	123 354	100 300	85 039	15 261	23 054	11 151	11 903	20 976	3 910	1 608	15 458
American Indian, Eskimo, or Aleut	1 621	997	716	500	216	281	121	160	624	82	41	501
Asian or Pacific Islander	3 553	3 316	3 002	2 544	458	314	202	112	237	106	8	123
Other race	1 060	864	669	476	193	195	74	121	196	36	25	135
Hispanic origin (of any race)	3 537	2 943	2 355	1 690	665	588	243	345	594	109	52	433
White, not of Hispanic origin	292 299	216 057	161 340	108 396	52 944	54 717	24 024	30 693	76 242	11 255	5 434	59 553
VACANCY STATUS												
Vacant housing units	**163 589**	**83 373**	**59 205**	**42 723**	**16 482**	**24 168**	**8 726**	**15 442**	**80 216**	**8 786**	**4 873**	**66 557**
For sale only	19 845	12 662	9 596	6 482	3 114	3 066	1 322	1 744	7 183	893	434	5 856
For rent	45 871	35 781	27 559	20 884	6 675	8 222	4 093	4 129	10 090	1 435	847	7 808
Rented or sold, not occupied	16 058	9 131	6 917	4 937	1 980	2 214	931	1 283	6 927	534	532	5 861
For seasonal, recreational, or occasional use	35 609	6 333	1 455	982	473	4 878	483	4 395	29 276	3 840	1 126	24 310
For migrant workers	295	88	75	33	42	13	6	7	207	26	15	166
Other vacant	45 911	19 378	13 603	9 405	4 198	5 775	1 891	3 884	26 533	2 058	1 919	22 556
Boarded up	2 798	1 709	1 450	1 138	312	259	99	160	1 089	81	65	943
UNITS IN STRUCTURE												
All housing units	**1 670 379**	**1 014 303**	**763 642**	**502 210**	**261 432**	**250 661**	**101 922**	**148 739**	**656 076**	**65 935**	**37 921**	**552 220**
1, detached	1 133 927	679 411	505 469	319 321	186 148	173 942	70 669	103 273	454 516	44 987	27 697	381 832
1, attached	31 943	26 970	21 380	14 472	6 908	5 590	1 865	3 725	4 973	918	298	3 757
2	42 295	36 138	23 856	17 340	6 516	12 282	5 055	7 227	6 157	2 962	810	2 385
3 or 4	53 809	49 857	38 114	29 354	8 760	11 743	5 994	5 749	3 952	1 849	562	1 541
5 to 9	66 413	63 158	52 629	40 095	12 534	10 529	5 970	4 559	3 255	1 198	337	1 720
10 to 19	53 728	51 528	44 916	32 892	12 024	6 612	3 039	3 573	2 200	820	128	1 252
20 to 49	28 255	27 160	24 136	18 331	5 805	3 024	1 442	1 582	1 095	520	59	516
50 or more	20 479	17 905	15 563	13 959	1 604	2 342	574	1 768	2 574	1 766	–	808
Mobile home or trailer	224 307	52 903	30 718	11 449	19 269	22 185	6 374	15 811	171 404	10 290	7 698	153 416
Other	15 223	9 273	6 861	4 997	1 864	2 412	940	1 472	5 950	625	332	4 993
Owner-occupied housing units	**1 061 897**	**584 631**	**437 018**	**261 558**	**175 460**	**147 613**	**57 492**	**90 121**	**477 266**	**41 701**	**25 910**	**409 655**
1, detached	873 197	526 864	397 451	242 336	155 115	129 413	52 155	77 258	346 333	33 650	20 023	292 660
1, attached	13 803	10 901	9 547	5 654	3 893	1 354	547	807	2 902	318	153	2 431
2	2 861	2 290	1 649	1 209	440	641	248	393	571	114	51	406
3 or 4	2 212	1 840	1 473	863	610	367	153	214	372	64	23	285
5 or more	4 324	3 746	3 217	2 087	1 130	529	186	343	578	130	18	430
Mobile home or trailer	157 035	34 345	20 303	7 150	13 153	14 042	3 751	10 291	122 690	7 033	5 459	110 198
Other	8 465	4 645	3 378	2 259	1 119	1 267	452	815	3 820	392	183	3 245
Renter-occupied housing units	**444 893**	**346 299**	**267 419**	**197 929**	**69 490**	**78 880**	**35 704**	**43 176**	**98 594**	**15 448**	**7 138**	**76 008**
1, detached	168 521	110 035	78 388	56 146	22 242	31 647	13 861	17 786	58 486	6 863	4 188	47 435
1, attached	14 578	13 072	9 400	7 077	2 323	3 672	1 076	2 596	1 506	470	106	930
2	34 209	29 289	19 045	13 774	5 271	10 244	4 145	6 099	4 920	2 621	653	1 646
3 or 4	45 727	42 710	32 625	25 338	7 287	10 085	5 101	4 984	3 017	1 581	408	1 028
5 to 9	56 341	53 912	44 907	34 251	10 656	9 005	5 044	3 961	2 429	1 012	271	1 146
10 to 19	45 572	43 770	38 302	28 018	10 284	5 468	2 615	2 853	1 802	677	106	1 019
20 to 49	23 501	22 885	21 073	15 944	5 129	1 812	1 231	581	616	191	19	406
50 or more	14 672	14 477	13 584	12 108	1 476	893	485	408	195	16	–	179
Mobile home or trailer	36 760	12 456	7 243	2 997	4 246	5 213	1 790	3 423	24 304	1 850	1 273	21 181
Other	5 012	3 693	2 852	2 276	576	841	356	485	1 319	167	114	1 038
Occupied housing units	**1 506 790**	**930 930**	**704 437**	**459 487**	**244 950**	**226 493**	**93 196**	**133 297**	**575 860**	**57 149**	**33 048**	**485 663**
AGE OF HOUSEHOLDER												
Owner-occupied housing units	**1 061 897**	**584 631**	**437 018**	**261 558**	**175 460**	**147 613**	**57 492**	**90 121**	**477 266**	**41 701**	**25 910**	**409 655**
Under 25 years	25 735	9 767	7 015	3 901	3 114	2 752	900	1 852	15 968	1 040	761	14 167
25 to 34 years	163 651	80 959	61 597	33 884	27 713	19 362	7 321	12 041	82 692	6 091	3 797	72 804
35 to 44 years	225 776	124 984	96 314	54 222	42 092	28 670	11 698	16 972	100 792	7 800	4 743	88 249
45 to 54 years	188 964	103 415	78 250	45 415	32 835	25 165	9 930	15 235	85 549	7 120	4 354	74 075
55 to 64 years	180 936	103 542	77 402	47 932	29 470	26 140	10 302	15 838	77 394	7 194	4 264	65 936
65 to 74 years	164 212	97 127	71 008	45 890	25 118	26 119	10 173	15 946	67 085	6 849	4 351	55 885
75 years and over	112 623	64 837	45 432	30 314	15 118	19 405	7 168	12 237	47 786	5 607	3 640	38 539
Renter-occupied housing units	**444 893**	**346 299**	**267 419**	**197 929**	**69 490**	**78 880**	**35 704**	**43 176**	**98 594**	**15 448**	**7 138**	**76 008**
Under 25 years	62 208	51 348	40 948	32 410	8 538	10 400	5 212	5 188	10 860	1 546	782	8 532
25 to 34 years	139 187	110 673	88 670	64 292	24 378	22 003	10 083	11 920	28 514	4 010	1 898	22 606
35 to 44 years	89 101	69 306	54 500	39 350	15 150	14 806	6 575	8 231	19 795	2 878	1 384	15 533
45 to 54 years	46 474	34 807	26 569	19 195	7 374	8 238	3 754	4 484	11 667	1 722	829	9 116
55 to 64 years	35 959	26 646	19 596	14 590	5 006	7 050	3 124	3 926	9 313	1 599	715	6 999
65 to 74 years	35 575	26 728	18 816	14 086	4 730	7 912	3 464	4 448	8 847	1 696	720	6 431
75 years and over	36 389	26 791	18 320	14 006	4 314	8 471	3 492	4 979	9 598	1 997	810	6 791

TIPSII [UPF] GH101 CENSUS90 72583600 06/22/92 4:04 PM MACHINE: C DATA:CENSUS90*H1TIPSDA01. 06/16/92 15:25:44 TAPE: NONE FRAME: 59
TSF:CENSUS90*92. 06/16/92 15:28:20 UTF:CENSUS90*93. 06/16/92 15:28:20 META:CENSUS90*H1TABLES01. 06/16/92 15:41:11

Table 14. **Utilization Characteristics: 1990**

[For definitions of terms and meanings of symbols, see text]

State Urban and Rural and Size of Place	The State	Urban							Rural			
			Inside urbanized area			Outside urbanized area						
		Total	Total	Central place	Urban fringe	Total	Place of 10,000 or more	Place of 2,500 to 9,999	Total	Place of 1,000 to 2,499	Place of less than 1,000	Other rural
ROOMS												
All housing units	**1 670 379**	**1 014 303**	**763 642**	**502 210**	**261 432**	**250 661**	**101 922**	**148 739**	**656 076**	**65 935**	**37 921**	**552 220**
1 room	10 449	7 927	6 542	5 725	817	1 385	779	606	2 522	224	133	2 165
2 rooms	36 195	26 427	21 160	17 609	3 551	5 267	2 661	2 606	9 768	1 045	513	8 210
3 rooms	127 352	90 376	69 686	55 264	14 422	20 690	9 093	11 597	36 976	4 598	2 236	30 142
4 rooms	324 462	184 528	134 070	90 769	43 301	50 458	19 943	30 515	139 934	14 172	7 779	117 983
5 rooms	416 678	229 118	165 116	105 527	59 589	64 002	24 368	39 634	187 560	19 150	10 994	157 416
6 rooms	366 814	220 683	166 832	105 574	61 258	53 851	21 446	32 405	146 131	14 026	8 731	123 374
7 rooms	200 696	127 009	98 198	60 347	37 851	28 811	11 922	16 889	73 687	7 027	4 319	62 341
8 rooms	100 191	66 936	53 045	32 485	20 560	13 891	6 112	7 779	33 255	3 224	1 786	28 245
9 or more rooms	87 542	61 299	48 993	28 910	20 083	12 306	5 598	6 708	26 243	2 469	1 430	22 344
Median	5.3	5.4	5.4	5.3	5.6	5.2	5.3	5.2	5.2	5.2	5.3	5.2
Owner-occupied housing units	**1 061 897**	**584 631**	**437 018**	**261 558**	**175 460**	**147 613**	**57 492**	**90 121**	**477 266**	**41 701**	**25 910**	**409 655**
1 room	1 138	349	234	152	82	115	38	77	789	42	33	714
2 rooms	6 861	2 559	1 793	1 148	645	766	227	539	4 302	283	210	3 809
3 rooms	29 589	11 743	8 204	5 276	2 928	3 539	1 196	2 343	17 846	1 300	936	15 610
4 rooms	129 260	48 817	32 637	18 015	14 622	16 180	5 418	10 762	80 443	5 902	4 148	70 393
5 rooms	268 361	130 583	91 489	54 763	36 726	39 094	14 165	24 929	137 778	12 303	7 624	117 851
6 rooms	286 213	166 685	126 092	76 962	49 130	40 593	16 032	24 561	119 528	11 044	6 803	101 681
7 rooms	171 978	108 283	84 089	50 598	33 491	24 194	9 997	14 197	63 695	5 887	3 530	54 278
8 rooms	88 840	59 502	47 333	28 486	18 847	12 169	5 392	6 777	29 338	2 790	1 451	25 097
9 or more rooms	79 657	56 110	45 147	26 158	18 989	10 963	5 027	5 936	23 547	2 150	1 175	20 222
Median	5.8	6.1	6.2	6.2	6.2	5.8	6.0	5.8	5.5	5.6	5.5	5.5
Renter-occupied housing units	**444 893**	**346 299**	**267 419**	**197 929**	**69 490**	**78 880**	**35 704**	**43 176**	**98 594**	**15 448**	**7 138**	**76 008**
1 room	6 866	6 258	5 276	4 693	583	982	559	423	608	120	43	445
2 rooms	23 656	20 629	16 875	14 395	2 480	3 754	2 069	1 685	3 027	568	190	2 269
3 rooms	77 169	66 624	52 468	42 604	9 864	14 156	6 605	7 551	10 545	2 470	861	7 214
4 rooms	142 634	110 664	84 663	61 097	23 566	26 001	11 834	14 167	31 970	5 147	2 304	24 519
5 rooms	106 158	78 295	59 667	41 182	18 485	18 628	8 056	10 572	27 863	4 060	1 929	21 874
6 rooms	57 270	41 619	31 601	22 183	9 418	10 018	4 240	5 778	15 651	1 980	1 105	12 566
7 rooms	19 649	13 944	10 567	7 329	3 238	3 377	1 458	1 919	5 705	703	435	4 567
8 rooms	7 193	5 136	3 962	2 801	1 161	1 174	519	655	2 057	239	174	1 644
9 or more rooms	4 298	3 130	2 340	1 645	695	790	364	426	1 168	161	97	910
Median	4.3	4.2	4.2	4.1	4.4	4.3	4.2	4.3	4.6	4.4	4.6	4.7
DURATION OF VACANCY												
Vacant-for-sale-only housing units	**19 845**	**12 662**	**9 596**	**6 482**	**3 114**	**3 066**	**1 322**	**1 744**	**7 183**	**893**	**434**	**5 856**
Less than 2 months	2 849	1 979	1 601	1 007	594	378	171	207	870	96	49	725
2 up to 6 months	6 946	4 837	3 733	2 493	1 240	1 104	502	602	2 109	250	116	1 743
6 or more months	10 050	5 846	4 262	2 982	1 280	1 584	649	935	4 204	547	269	3 388
Vacant-for-rent housing units	**45 871**	**35 781**	**27 559**	**20 884**	**6 675**	**8 222**	**4 093**	**4 129**	**10 090**	**1 435**	**847**	**7 808**
Less than 2 months	14 341	12 099	9 571	7 198	2 373	2 528	1 320	1 208	2 242	351	175	1 716
2 up to 6 months	18 075	14 130	10 983	8 396	2 587	3 147	1 627	1 520	3 945	550	346	3 049
6 or more months	13 455	9 552	7 005	5 290	1 715	2 547	1 146	1 401	3 903	534	326	3 043
PERSONS IN UNIT												
Owner-occupied housing units	**1 061 897**	**584 631**	**437 018**	**261 558**	**175 460**	**147 613**	**57 492**	**90 121**	**477 266**	**41 701**	**25 910**	**409 655**
1 person	204 906	120 144	87 954	57 567	30 387	32 190	12 300	19 890	84 762	8 880	5 754	70 128
2 persons	362 182	202 309	150 059	90 425	59 634	52 250	20 513	31 737	159 873	14 302	8 653	136 918
3 persons	209 386	111 684	84 368	48 289	36 079	27 316	10 685	16 631	97 702	7 992	4 944	84 766
4 persons	179 825	95 073	72 356	39 679	32 677	22 717	9 140	13 577	84 752	6 668	4 064	74 020
5 persons	69 458	36 790	28 208	16 405	11 803	8 582	3 240	5 342	32 668	2 422	1 553	28 693
6 persons	22 233	11 520	8 811	5 550	3 261	2 709	1 007	1 702	10 713	888	538	9 287
7 or more persons	13 907	7 111	5 262	3 643	1 619	1 849	607	1 242	6 796	549	404	5 843
Median	2.40	2.35	2.37	2.31	2.46	2.30	2.30	2.29	2.46	2.34	2.33	2.48
Renter-occupied housing units	**444 893**	**346 299**	**267 419**	**197 929**	**69 490**	**78 880**	**35 704**	**43 176**	**98 594**	**15 448**	**7 138**	**76 008**
1 person	153 172	126 814	99 211	76 199	23 012	27 603	13 007	14 596	26 358	5 064	2 109	19 185
2 persons	117 441	91 858	71 812	52 459	19 353	20 046	9 348	10 698	25 583	3 857	1 806	19 920
3 persons	74 935	56 259	42 907	30 890	12 017	13 352	5 948	7 404	18 676	2 730	1 350	14 596
4 persons	56 056	40 780	30 686	21 610	9 076	10 094	4 231	5 863	15 276	2 082	1 041	12 153
5 persons	25 849	18 316	13 706	9 808	3 898	4 610	1 849	2 761	7 533	1 001	505	6 027
6 persons	10 202	7 268	5 395	4 016	1 379	1 873	767	1 106	2 934	403	172	2 359
7 or more persons	7 238	5 004	3 702	2 947	755	1 302	554	748	2 234	311	155	1 768
Median	2.09	2.00	1.98	1.93	2.11	2.09	2.02	2.15	2.40	2.19	2.31	2.44
PERSONS PER ROOM												
Owner-occupied housing units	**1 061 897**	**584 631**	**437 018**	**261 558**	**175 460**	**147 613**	**57 492**	**90 121**	**477 266**	**41 701**	**25 910**	**409 655**
0.50 or less	732 364	429 757	323 438	196 496	126 942	106 319	42 438	63 881	302 607	28 269	17 264	257 074
0.51 to 0.75	193 949	97 115	72 568	40 455	32 113	24 547	9 401	15 146	96 834	7 538	4 779	84 517
0.76 to 1.00	108 905	46 961	33 519	19 569	13 950	13 442	4 630	8 812	61 944	4 707	3 030	54 207
1.01 to 1.50	20 659	8 413	5 922	3 918	2 004	2 491	775	1 716	12 246	909	606	10 731
1.51 or more	6 020	2 385	1 571	1 120	451	814	248	566	3 635	278	231	3 126
Mean	.45	.42	.42	.41	.43	.43	.42	.44	.49	.46	.47	.49
Renter-occupied housing units	**444 893**	**346 299**	**267 419**	**197 929**	**69 490**	**78 880**	**35 704**	**43 176**	**98 594**	**15 448**	**7 138**	**76 008**
0.50 or less	263 699	209 773	162 915	120 148	42 767	46 858	21 706	25 152	53 926	8 914	4 094	40 918
0.51 to 0.75	86 018	65 737	50 485	36 661	13 824	15 252	6 751	8 501	20 281	3 053	1 447	15 781
0.76 to 1.00	68 928	51 740	39 644	29 657	9 987	12 096	5 276	6 820	17 188	2 445	1 127	13 616
1.01 to 1.50	18 482	13 287	9 925	7 765	2 160	3 362	1 406	1 956	5 195	750	339	4 106
1.51 or more	7 766	5 762	4 450	3 698	752	1 312	565	747	2 004	286	131	1 587
Mean	.55	.54	.54	.55	.53	.55	.54	.56	.57	.56	.55	.58
Occupied housing units	**1 506 790**	**930 930**	**704 437**	**459 487**	**244 950**	**226 493**	**93 196**	**133 297**	**575 860**	**57 149**	**33 048**	**485 663**
HOUSEHOLDER 65 YEARS AND OVER												
Occupied housing units	**348 799**	**215 483**	**153 576**	**104 296**	**49 280**	**61 907**	**24 297**	**37 610**	**133 316**	**16 149**	**9 521**	**107 646**
1-person households	154 191	99 922	69 293	48 789	20 504	30 629	12 131	18 498	54 269	7 751	4 427	42 091
Mean number of persons per room	.33	.32	.32	.33	.32	.32	.31	.32	.34	.32	.32	.35
Units in structure:												
1, detached or attached	280 496	171 457	122 954	82 382	40 572	48 503	19 048	29 455	109 039	12 692	7 995	88 352
2 or more	39 700	36 141	25 778	19 571	6 207	10 363	4 361	6 002	3 559	2 092	433	1 034
Mobile home, trailer, or other	28 603	7 885	4 844	2 343	2 501	3 041	888	2 153	20 718	1 365	1 093	18 260
Specified owner	201 011	140 803	102 618	68 179	34 439	38 185	14 846	23 339	60 208	9 637	5 578	44 993
Mean value (dollars)	55 000	59 400	62 500	59 200	68 900	50 900	54 600	48 600	44 900	45 100	38 400	45 600
Specified renter	66 772	52 212	36 312	27 502	8 810	15 900	6 759	9 141	14 560	3 545	1 372	9 643
Mean contract rent (dollars)	177	189	211	206	226	138	143	134	119	105	105	128
With meals included in rent	1 022	913	701	627	74	212	52	160	109	14	6	89
Mean contract rent (dollars)	840	872	937	937	944	654	609	668	578	156	338	660
No meals included in rent	56 464	46 990	32 967	25 203	7 764	14 023	6 115	7 908	9 474	2 980	979	5 515
No cash rent	9 286	4 309	2 644	1 672	972	1 665	592	1 073	4 977	551	387	4 039

TIPSII [UPF] GH101 CENSUS90 72583600 06/22/92 4:04 PM MACHINE: C DATA:CENSUS90*H1TIPSDA01. 06/16/92 15:25:44 TAPE: NONE FRAME: 60
TSF:CENSUS90*92. 06/16/92 15:28:20 UTF:CENSUS90*93. 06/16/92 15:28:20 META:CENSUS90*H1TABLES01. 06/16/92 15:41:11

Table 15. **Financial Characteristics: 1990**

[For definitions of terms and meanings of symbols, see text]

State Urban and Rural and Size of Place	The State	Urban							Rural			
			Inside urbanized area			Outside urbanized area						
		Total	Total	Central place	Urban fringe	Total	Place of 10,000 or more	Place of 2,500 to 9,999	Total	Place of 1,000 to 2,499	Place of less than 1,000	Other rural
VALUE												
Specified owner-occupied housing units	**753 827**	**502 539**	**382 526**	**233 531**	**148 995**	**120 013**	**48 731**	**71 282**	**251 288**	**30 172**	**16 679**	**204 437**
Less than $20,000	63 340	29 021	17 548	11 540	6 008	11 473	3 490	7 983	34 319	4 049	3 048	27 222
$20,000 to $29,999	69 885	39 792	26 705	18 590	8 115	13 087	4 220	8 867	30 093	4 098	2 700	23 295
$30,000 to $39,999	103 268	64 408	45 968	31 972	13 996	18 440	6 852	11 588	38 860	5 559	3 221	30 080
$40,000 to $49,999	107 361	70 659	52 812	34 609	18 203	17 847	7 300	10 547	36 702	4 908	2 584	29 210
$50,000 to $59,999	90 165	61 681	47 229	28 843	18 386	14 452	6 245	8 207	28 484	3 380	1 757	23 347
$60,000 to $69,999	82 327	57 845	44 857	26 741	18 116	12 988	5 713	7 275	24 482	2 684	1 295	20 503
$70,000 to $79,999	63 509	45 103	35 338	20 667	14 671	9 765	4 364	5 401	18 406	1 820	845	15 741
$80,000 to $89,999	43 480	31 968	25 785	14 785	11 000	6 183	2 843	3 340	11 512	1 127	414	9 971
$90,000 to $99,999	31 256	23 965	19 643	11 271	8 372	4 322	2 024	2 298	7 291	690	263	6 338
$100,000 to $124,999	40 174	30 572	25 408	13 818	11 590	5 164	2 434	2 730	9 602	859	287	8 456
$125,000 to $149,999	22 285	17 495	14 772	7 794	6 978	2 723	1 375	1 348	4 790	382	109	4 299
$150,000 to $174,999	12 981	10 240	8 698	4 413	4 285	1 542	754	788	2 741	224	70	2 447
$175,000 to $199,999	7 148	5 904	5 227	2 575	2 652	677	375	302	1 244	117	24	1 103
$200,000 to $249,999	7 287	5 980	5 317	2 640	2 677	663	370	293	1 307	104	34	1 169
$250,000 to $299,999	3 977	3 345	3 007	1 463	1 544	338	173	165	632	68	8	556
$300,000 to $399,999	2 898	2 466	2 271	1 020	1 251	195	115	80	432	42	8	382
$400,000 to $499,999	1 025	880	823	363	460	57	34	23	145	22	5	118
$500,000 or more	1 461	1 215	1 118	427	691	97	50	47	246	39	7	200
Median (dollars)	53 100	57 300	60 200	56 500	65 400	49 500	53 300	46 500	45 600	42 500	38 000	47 100
Mean (dollars)	64 800	70 100	73 900	68 900	81 600	57 900	62 900	54 500	54 300	50 500	43 100	55 700
Specified vacant-for-sale-only housing units	**15 599**	**10 974**	**8 323**	**5 577**	**2 746**	**2 651**	**1 169**	**1 482**	**4 625**	**748**	**324**	**3 553**
Less than $20,000	2 159	1 107	669	494	175	438	145	293	1 052	167	116	769
$20,000 to $39,999	4 451	3 110	2 217	1 688	529	893	351	542	1 341	269	120	952
$40,000 to $59,999	3 712	2 765	2 184	1 478	706	581	276	305	947	157	54	736
$60,000 to $79,999	2 290	1 656	1 256	831	425	400	206	194	634	84	25	525
$80,000 to $99,999	1 153	888	720	403	317	168	96	72	265	27	3	235
$100,000 to $149,999	1 064	805	703	361	342	102	56	46	259	20	5	234
$150,000 to $199,999	440	367	327	193	134	40	20	20	73	16	1	56
$200,000 to $249,999	163	135	119	74	45	16	12	4	28	3	–	25
$250,000 to $299,999	77	69	62	30	32	7	4	3	8	1	–	7
$300,000 or more	90	72	66	25	41	6	3	3	18	4	–	14
Median (dollars)	45 200	47 800	49 900	46 800	58 400	39 900	44 800	36 600	38 900	34 700	28 800	41 100
Mean (dollars)	58 100	62 000	66 000	60 500	77 200	49 300	54 900	44 900	49 000	44 900	32 300	51 400
Owner-occupied mobile homes or trailers	**157 035**	**34 345**	**20 303**	**7 150**	**13 153**	**14 042**	**3 751**	**10 291**	**122 690**	**7 033**	**5 459**	**110 198**
Median (dollars)	14 200	13 000	12 900	11 900	13 500	13 100	12 800	13 200	14 700	13 600	12 700	14 800
Mean (dollars)	20 500	18 000	18 100	17 500	18 400	18 000	17 900	18 100	21 200	19 200	17 800	21 500
CONTRACT RENT												
Specified renter-occupied housing units	**425 175**	**340 672**	**263 699**	**195 275**	**68 424**	**76 973**	**34 917**	**42 056**	**84 503**	**14 893**	**6 612**	**62 998**
Less than $100	64 422	47 129	31 187	24 318	6 869	15 942	6 134	9 808	17 293	4 529	1 812	10 952
$100 to $149	44 119	32 048	21 670	17 168	4 502	10 378	4 342	6 036	12 071	2 426	1 062	8 583
$150 to $199	54 140	41 025	28 240	22 427	5 813	12 785	5 988	6 797	13 115	2 563	1 110	9 442
$200 to $249	51 682	41 959	31 230	24 808	6 422	10 729	5 056	5 673	9 723	1 726	655	7 342
$250 to $299	54 020	48 433	39 909	31 432	8 477	8 524	4 647	3 877	5 587	778	336	4 473
$300 to $349	41 262	38 262	33 580	24 973	8 607	4 682	2 754	1 928	3 000	350	159	2 491
$350 to $399	31 440	29 425	26 245	18 416	7 829	3 180	1 707	1 473	2 015	200	50	1 765
$400 to $449	16 956	15 697	14 056	9 110	4 946	1 641	779	862	1 259	133	40	1 086
$450 to $499	11 349	10 486	9 452	5 463	3 989	1 034	513	521	863	61	13	789
$500 to $549	5 912	5 409	4 877	2 682	2 195	532	315	217	503	32	11	460
$550 to $599	3 622	3 401	3 106	1 621	1 485	295	174	121	221	23	1	197
$600 to $649	2 263	2 103	1 919	1 127	792	184	98	86	160	23	5	132
$650 to $699	1 615	1 526	1 426	846	580	100	60	40	89	15	2	72
$700 to $749	968	912	841	641	200	71	38	33	56	7	1	48
$750 to $999	1 594	1 468	1 322	939	383	146	47	99	126	22	2	102
$1,000 or more	815	748	692	510	182	56	25	31	67	11	1	55
No cash rent	38 996	20 641	13 947	8 794	5 153	6 694	2 240	4 454	18 355	1 994	1 352	15 009
Median (dollars)	226	247	266	257	297	183	199	170	161	139	137	168
Mean (dollars)	242	255	271	261	301	198	211	187	178	152	145	189
Specified vacant-for-rent housing units	**44 895**	**35 542**	**27 389**	**20 765**	**6 624**	**8 153**	**4 065**	**4 088**	**9 353**	**1 407**	**813**	**7 133**
Less than $100	6 551	4 442	3 088	2 274	814	1 354	509	845	2 109	382	289	1 438
$100 to $199	12 964	9 142	6 232	4 928	1 304	2 910	1 375	1 535	3 822	603	349	2 870
$200 to $299	13 354	10 996	8 535	6 836	1 699	2 461	1 377	1 084	2 358	316	137	1 905
$300 to $399	7 347	6 730	5 839	4 171	1 668	891	560	331	617	69	22	526
$400 to $499	2 709	2 427	2 145	1 476	669	282	177	105	282	26	12	244
$500 to $599	955	849	774	478	296	75	38	37	106	6	3	97
$600 to $749	455	430	378	252	126	52	22	30	25	2	1	22
$750 to $999	363	339	233	202	31	106	6	100	24	2	–	22
$1,000 or more	197	187	165	148	17	22	1	21	10	1	–	9
Median (dollars)	218	238	254	250	268	194	208	177	165	154	128	171
Mean (dollars)	240	256	268	265	277	215	221	210	181	162	140	189
MEALS INCLUDED IN RENT												
Specified renter-occupied housing units	**425 175**	**340 672**	**263 699**	**195 275**	**68 424**	**76 973**	**34 917**	**42 056**	**84 503**	**14 893**	**6 612**	**62 998**
With meals included in rent	1 705	1 421	1 104	954	150	317	92	225	284	46	13	225
Mean (dollars)	600	653	696	712	593	503	433	532	334	154	240	376
No meals included in rent	384 474	318 610	248 648	185 527	63 121	69 962	32 585	37 377	65 864	12 853	5 247	47 764
No cash rent	38 996	20 641	13 947	8 794	5 153	6 694	2 240	4 454	18 355	1 994	1 352	15 009

TIPSII [UPF] GH101 CENSUS90 72583600 06/22/92 4:04 PM MACHINE: C DATA:CENSUS90*H1TIPSDA01. 06/16/92 15:25:44 TAPE: NONE FRAME: 61
TSF:CENSUS90*92. 06/16/92 15:28:20 UTF:CENSUS90*93. 06/16/92 15:28:20 META:CENSUS90*H1TABLES01. 06/16/92 15:41:11

Table 16. Occupancy, Structural, and Utilization Characteristics of Housing Units With a White Householder: 1990

[For definitions of terms and meanings of symbols, see text]

State Urban and Rural and Size of Place	The State	Urban							Rural			
			Inside urbanized area			Outside urbanized area						
		Total	Total	Central place	Urban fringe	Total	Place of 10,000 or more	Place of 2,500 to 9,999	Total	Place of 1,000 to 2,499	Place of less than 1,000	Other rural
Occupied housing units	**1 159 263**	**675 481**	**499 615**	**291 725**	**207 890**	**175 866**	**70 764**	**105 102**	**483 782**	**46 260**	**26 571**	**410 951**
POPULATION												
Persons in occupied housing units	2 920 329	1 626 785	1 199 697	663 686	536 011	427 088	170 196	256 892	1 293 544	115 816	67 038	1 110 690
Per occupied housing unit	2.52	2.41	2.40	2.28	2.58	2.43	2.41	2.44	2.67	2.50	2.52	2.70
Owner-occupied housing units	2 258 785	1 164 880	861 849	447 269	414 580	303 031	117 538	185 493	1 093 905	89 018	53 322	951 565
Per owner-occupied housing unit	2.61	2.55	2.56	2.45	2.68	2.51	2.52	2.50	2.69	2.55	2.53	2.71
Renter-occupied housing units	661 544	461 905	337 848	216 417	121 431	124 057	52 658	71 399	199 639	26 798	13 716	159 125
Per renter-occupied housing unit	2.25	2.12	2.08	1.98	2.28	2.25	2.18	2.31	2.61	2.37	2.51	2.66
TENURE												
Owner-occupied housing units	864 934	457 713	336 883	182 355	154 528	120 830	46 608	74 222	407 221	34 946	21 115	351 160
Percent of occupied housing units	74.6	67.8	67.4	62.5	74.3	68.7	65.9	70.6	84.2	75.5	79.5	85.5
Renter-occupied housing units	294 329	217 768	162 732	109 370	53 362	55 036	24 156	30 880	76 561	11 314	5 456	59 791
UNITS IN STRUCTURE												
Occupied housing units	**1 159 263**	**675 481**	**499 615**	**291 725**	**207 890**	**175 866**	**70 764**	**105 102**	**483 782**	**46 260**	**26 571**	**410 951**
1, detached	825 404	480 171	350 191	197 430	152 761	129 980	52 160	77 820	345 233	33 818	19 971	291 444
1, attached	18 426	15 261	12 042	6 939	5 103	3 219	904	2 315	3 165	513	198	2 454
2	21 113	17 274	10 486	7 118	3 368	6 788	2 600	4 188	3 839	1 950	539	1 350
3 or 4	28 012	25 754	18 593	12 685	5 908	7 161	3 303	3 858	2 258	1 128	311	819
5 to 9	37 221	35 110	28 382	19 623	8 759	6 728	3 633	3 095	2 111	800	179	1 132
10 to 19	32 025	30 615	26 283	17 120	9 163	4 332	2 083	2 249	1 410	481	74	855
20 to 49	17 769	17 205	15 867	11 334	4 533	1 338	847	491	564	167	19	378
50 or more	11 921	11 755	10 932	9 746	1 186	823	379	444	166	51	–	115
Mobile home or trailer	159 355	37 821	23 634	7 651	15 983	14 187	4 364	9 823	121 534	6 978	5 091	109 465
Other	8 017	4 515	3 205	2 079	1 126	1 310	491	819	3 502	374	189	2 939
ROOMS												
Owner-occupied housing units	**864 934**	**457 713**	**336 883**	**182 355**	**154 528**	**120 830**	**46 608**	**74 222**	**407 221**	**34 946**	**21 115**	**351 160**
1 room	902	243	156	97	59	87	28	59	659	39	25	595
2 rooms	4 693	1 547	1 082	601	481	465	134	331	3 146	194	127	2 825
3 rooms	19 886	6 846	4 683	2 471	2 212	2 163	687	1 476	13 040	867	580	11 593
4 rooms	104 112	35 820	23 378	10 959	12 419	12 442	4 103	8 339	68 292	4 752	3 292	60 248
5 rooms	215 155	98 715	67 996	36 038	31 958	30 719	11 172	19 547	116 440	10 027	6 098	100 315
6 rooms	233 704	129 738	95 836	52 494	43 342	33 902	13 132	20 770	103 966	9 486	5 735	88 745
7 rooms	142 310	86 882	66 146	36 394	29 752	20 736	8 363	12 373	55 428	5 140	2 995	47 293
8 rooms	74 635	49 197	38 695	21 843	16 852	10 502	4 574	5 928	25 438	2 493	1 245	21 700
9 or more rooms	69 537	48 725	38 911	21 458	17 453	9 814	4 415	5 399	20 812	1 948	1 018	17 846
Median	5.9	6.2	6.2	6.3	6.2	5.9	6.0	5.9	5.5	5.7	5.6	5.5
Renter-occupied housing units	**294 329**	**217 768**	**162 732**	**109 370**	**53 362**	**55 036**	**24 156**	**30 880**	**76 561**	**11 314**	**5 456**	**59 791**
1 room	4 286	3 857	3 266	2 830	436	591	350	241	429	69	27	333
2 rooms	14 706	12 775	10 416	8 660	1 756	2 359	1 322	1 037	1 931	331	110	1 490
3 rooms	48 133	40 863	31 117	23 739	7 378	9 746	4 444	5 302	7 270	1 745	622	4 903
4 rooms	92 810	68 038	50 008	32 010	17 998	18 030	7 977	10 053	24 772	3 771	1 732	19 269
5 rooms	71 807	49 855	37 024	22 756	14 268	12 831	5 355	7 476	21 952	2 950	1 447	17 555
6 rooms	39 340	26 666	19 374	12 043	7 331	7 292	2 959	4 333	12 674	1 525	902	10 247
7 rooms	14 366	9 606	6 995	4 362	2 633	2 611	1 067	1 544	4 760	575	377	3 808
8 rooms	5 414	3 657	2 743	1 788	955	914	388	526	1 757	209	151	1 397
9 or more rooms	3 467	2 451	1 789	1 182	607	662	294	368	1 016	139	88	789
Median	4.4	4.3	4.2	4.1	4.5	4.3	4.2	4.4	4.7	4.4	4.7	4.7
PERSONS IN UNIT												
Owner-occupied housing units	**864 934**	**457 713**	**336 883**	**182 355**	**154 528**	**120 830**	**46 608**	**74 222**	**407 221**	**34 946**	**21 115**	**351 160**
1 person	163 457	93 422	67 624	41 216	26 408	25 798	9 608	16 190	70 035	7 338	4 647	58 050
2 persons	314 841	170 872	125 230	70 553	54 677	45 642	17 677	27 965	143 969	12 729	7 566	123 674
3 persons	172 825	87 439	64 889	32 935	31 954	22 550	8 753	13 797	85 386	6 806	4 130	74 450
4 persons	146 610	73 585	54 836	26 092	28 744	18 749	7 559	11 190	73 025	5 566	3 297	64 162
5 persons	49 724	24 430	18 344	8 712	9 632	6 086	2 283	3 803	25 294	1 791	1 069	22 434
6 persons	12 489	5 782	4 344	2 062	2 282	1 438	527	911	6 707	517	280	5 910
7 or more persons	4 988	2 183	1 616	785	831	567	201	366	2 805	199	126	2 480
Median	2.35	2.29	2.31	2.21	2.43	2.26	2.27	2.25	2.43	2.30	2.28	2.45
Renter-occupied housing units	**294 329**	**217 768**	**162 732**	**109 370**	**53 362**	**55 036**	**24 156**	**30 880**	**76 561**	**11 314**	**5 456**	**59 791**
1 person	109 996	89 570	68 639	49 774	18 865	20 931	9 543	11 388	20 426	3 953	1 635	14 838
2 persons	83 827	62 658	47 768	32 065	15 703	14 890	6 753	8 137	21 169	3 015	1 463	16 691
3 persons	46 713	31 846	22 921	14 022	8 899	8 925	3 846	5 079	14 867	1 953	1 036	11 878
4 persons	34 175	22 074	15 516	9 067	6 449	6 558	2 617	3 941	12 101	1 456	810	9 835
5 persons	13 498	8 085	5 520	3 095	2 425	2 565	967	1 598	5 413	640	351	4 422
6 persons	4 203	2 482	1 672	940	732	810	298	512	1 721	200	107	1 414
7 or more persons	1 917	1 053	696	407	289	357	132	225	864	97	54	713
Median	1.94	1.81	1.77	1.65	2.00	1.94	1.88	2.00	2.34	2.07	2.25	2.40
PERSONS PER ROOM												
Owner-occupied housing units	**864 934**	**457 713**	**336 883**	**182 355**	**154 528**	**120 830**	**46 608**	**74 222**	**407 221**	**34 946**	**21 115**	**351 160**
0.50 or less	618 714	352 730	262 088	147 708	114 380	90 642	35 600	55 042	265 984	24 623	14 709	226 652
0.51 to 0.75	155 552	72 136	52 422	24 706	27 716	19 714	7 472	12 242	83 416	6 285	3 910	73 221
0.76 to 1.00	78 480	29 205	19 948	8 863	11 085	9 257	3 160	6 097	49 275	3 520	2 166	43 589
1.01 to 1.50	10 191	3 077	2 060	898	1 162	1 017	323	694	7 114	445	265	6 404
1.51 or more	1 997	565	365	180	185	200	53	147	1 432	73	65	1 294
Mean	.43	.40	.39	.38	.42	.41	.40	.41	.47	.44	.44	.48
Renter-occupied housing units	**294 329**	**217 768**	**162 732**	**109 370**	**53 362**	**55 036**	**24 156**	**30 880**	**76 561**	**11 314**	**5 456**	**59 791**
0.50 or less	192 366	148 547	112 692	77 468	35 224	35 855	16 029	19 826	43 819	7 076	3 296	33 447
0.51 to 0.75	54 735	38 485	28 035	17 746	10 289	10 450	4 486	5 964	16 250	2 224	1 116	12 910
0.76 to 1.00	38 444	25 580	18 488	11 933	6 555	7 092	3 015	4 077	12 864	1 600	814	10 450
1.01 to 1.50	6 785	3 876	2 571	1 563	1 008	1 305	501	804	2 909	338	185	2 386
1.51 or more	1 999	1 280	946	660	286	334	125	209	719	76	45	598
Mean	.50	.48	.48	.47	.49	.50	.50	.51	.54	.51	.52	.55

TIPSII [UPF] GH101 CENSUS90 72583600 06/22/92 4:04 PM MACHINE: C DATA:CENSUS90*H1TIPSDA01. 06/16/92 15:25:44 TAPE: NONE FRAME: 62
TSF:CENSUS90*92. 06/16/92 15:28:20 UTF:CENSUS90*93. 06/16/92 15:28:20 META:CENSUS90*H1TABLES01. 06/16/92 15:41:11

Table 17. Occupancy, Structural, and Utilization Characteristics of Housing Units With a Black Householder: 1990

[For definitions of terms and meanings of symbols, see text]

State Urban and Rural and Size of Place	The State	Urban							Rural			
			Inside urbanized area			Outside urbanized area						
		Total	Total	Central place	Urban fringe	Total	Place of 10,000 or more	Place of 2,500 to 9,999	Total	Place of 1,000 to 2,499	Place of less than 1,000	Other rural
Occupied housing units	**334 513**	**246 535**	**197 417**	**162 307**	**35 110**	**49 118**	**21 749**	**27 369**	**87 978**	**10 458**	**6 293**	**71 227**
POPULATION												
Persons in occupied housing units	989 196	711 878	567 831	462 741	105 090	144 047	61 382	82 665	277 318	31 541	19 442	226 335
Per occupied housing unit	2.96	2.89	2.88	2.85	2.99	2.93	2.82	3.02	3.15	3.02	3.09	3.18
Owner-occupied housing units	583 578	370 627	292 873	231 513	61 360	77 754	30 427	47 327	212 951	20 060	14 670	178 221
Per owner-occupied housing unit	3.07	3.01	3.02	3.00	3.09	2.98	2.87	3.06	3.18	3.06	3.13	3.20
Renter-occupied housing units	405 618	341 251	274 958	231 228	43 730	66 293	30 955	35 338	64 367	11 481	4 772	48 114
Per renter-occupied housing unit	2.81	2.77	2.74	2.72	2.87	2.88	2.78	2.97	3.07	2.94	2.97	3.11
TENURE												
Owner-occupied housing units	190 183	123 181	97 117	77 268	19 849	26 064	10 598	15 466	67 002	6 548	4 685	55 769
Percent of occupied housing units	56.9	50.0	49.2	47.6	56.5	53.1	48.7	56.5	76.2	62.6	74.4	78.3
Renter-occupied housing units	144 330	123 354	100 300	85 039	15 261	23 054	11 151	11 903	20 976	3 910	1 608	15 458
UNITS IN STRUCTURE												
Occupied housing units	**334 513**	**246 535**	**197 417**	**162 307**	**35 110**	**49 118**	**21 749**	**27 369**	**87 978**	**10 458**	**6 293**	**71 227**
1, detached	209 558	152 565	122 282	98 793	23 489	30 283	13 498	16 785	56 993	6 431	4 129	46 433
1, attached	9 560	8 361	6 655	5 631	1 024	1 706	704	1 002	1 199	273	59	867
2	15 566	13 998	9 975	7 690	2 285	4 023	1 753	2 270	1 568	770	158	640
3 or 4	19 111	18 050	14 861	12 958	1 903	3 189	1 885	1 304	1 061	472	115	474
5 to 9	20 227	19 512	17 090	14 797	2 293	2 422	1 471	951	715	249	102	364
10 to 19	13 822	13 394	12 230	10 843	1 387	1 164	517	647	428	207	34	187
20 to 49	5 689	5 603	5 094	4 468	626	509	374	135	86	48	–	38
50 or more	2 838	2 772	2 629	2 367	262	143	101	42	66	–	–	66
Mobile home or trailer	32 834	8 575	3 658	2 371	1 287	4 917	1 144	3 773	24 259	1 828	1 588	20 843
Other	5 308	3 705	2 943	2 389	554	762	302	460	1 603	180	108	1 315
ROOMS												
Owner-occupied housing units	**190 183**	**123 181**	**97 117**	**77 268**	**19 849**	**26 064**	**10 598**	**15 466**	**67 002**	**6 548**	**4 685**	**55 769**
1 room	213	97	71	51	20	26	10	16	116	3	8	105
2 rooms	2 065	968	679	526	153	289	91	198	1 097	81	82	934
3 rooms	9 274	4 647	3 308	2 652	656	1 339	488	851	4 627	415	348	3 864
4 rooms	24 224	12 585	8 936	6 851	2 085	3 649	1 286	2 363	11 639	1 127	845	9 667
5 rooms	51 682	31 149	22 957	18 376	4 581	8 192	2 921	5 271	20 533	2 216	1 497	16 820
6 rooms	50 925	36 073	29 554	24 019	5 535	6 519	2 833	3 686	14 852	1 500	1 034	12 318
7 rooms	28 685	20 821	17 462	13 905	3 557	3 359	1 590	1 769	7 864	729	519	6 616
8 rooms	13 576	9 882	8 279	6 416	1 863	1 603	795	808	3 694	286	200	3 208
9 or more rooms	9 539	6 959	5 871	4 472	1 399	1 088	584	504	2 580	191	152	2 237
Median	5.6	5.8	5.9	5.9	5.9	5.4	5.7	5.3	5.3	5.2	5.2	5.3
Renter-occupied housing units	**144 330**	**123 354**	**100 300**	**85 039**	**15 261**	**23 054**	**11 151**	**11 903**	**20 976**	**3 910**	**1 608**	**15 458**
1 room	2 154	1 986	1 624	1 500	124	362	188	174	168	50	13	105
2 rooms	8 046	7 014	5 695	5 062	633	1 319	699	620	1 032	222	78	732
3 rooms	27 811	24 660	20 407	18 062	2 345	4 253	2 076	2 177	3 151	700	231	2 220
4 rooms	48 106	41 260	33 538	28 231	5 307	7 722	3 730	3 992	6 846	1 281	544	5 021
5 rooms	33 221	27 598	21 940	17 933	4 007	5 658	2 643	3 015	5 623	1 062	463	4 098
6 rooms	17 403	14 555	11 922	9 935	1 987	2 633	1 241	1 392	2 848	431	195	2 222
7 rooms	5 096	4 207	3 472	2 892	580	735	381	354	889	115	56	718
8 rooms	1 702	1 419	1 169	974	195	250	127	123	283	29	20	234
9 or more rooms	791	655	533	450	83	122	66	56	136	20	8	108
Median	4.2	4.2	4.2	4.1	4.4	4.2	4.2	4.2	4.4	4.3	4.4	4.4
PERSONS IN UNIT												
Owner-occupied housing units	**190 183**	**123 181**	**97 117**	**77 268**	**19 849**	**26 064**	**10 598**	**15 466**	**67 002**	**6 548**	**4 685**	**55 769**
1 person	40 588	26 248	19 966	16 124	3 842	6 282	2 653	3 629	14 340	1 515	1 090	11 735
2 persons	45 822	30 590	24 158	19 446	4 712	6 432	2 765	3 667	15 232	1 540	1 063	12 629
3 persons	35 101	23 434	18 834	14 956	3 878	4 600	1 862	2 738	11 667	1 138	791	9 738
4 persons	31 543	20 580	16 765	13 113	3 652	3 815	1 527	2 288	10 963	1 053	734	9 176
5 persons	18 940	11 924	9 505	7 443	2 062	2 419	922	1 497	7 016	611	475	5 930
6 persons	9 471	5 591	4 337	3 396	941	1 254	470	784	3 880	351	255	3 274
7 or more persons	8 718	4 814	3 552	2 790	762	1 262	399	863	3 904	340	277	3 287
Median	2.75	2.70	2.74	2.70	2.85	2.57	2.46	2.66	2.84	2.69	2.74	2.86
Renter-occupied housing units	**144 330**	**123 354**	**100 300**	**85 039**	**15 261**	**23 054**	**11 151**	**11 903**	**20 976**	**3 910**	**1 608**	**15 458**
1 person	41 435	35 687	29 210	25 256	3 954	6 477	3 337	3 140	5 748	1 088	462	4 198
2 persons	31 975	27 784	22 820	19 407	3 413	4 964	2 499	2 465	4 191	802	325	3 064
3 persons	27 055	23 471	19 196	16 244	2 952	4 275	2 030	2 245	3 584	728	293	2 563
4 persons	20 937	17 954	14 575	12 104	2 471	3 379	1 550	1 829	2 983	585	222	2 176
5 persons	11 916	9 918	7 943	6 543	1 400	1 975	853	1 122	1 998	330	146	1 522
6 persons	5 819	4 663	3 613	2 997	616	1 050	462	588	1 156	181	64	911
7 or more persons	5 193	3 877	2 943	2 488	455	934	420	514	1 316	196	96	1 024
Median	2.46	2.44	2.42	2.39	2.59	2.52	2.40	2.65	2.65	2.59	2.56	2.68
PERSONS PER ROOM												
Owner-occupied housing units	**190 183**	**123 181**	**97 117**	**77 268**	**19 849**	**26 064**	**10 598**	**15 466**	**67 002**	**6 548**	**4 685**	**55 769**
0.50 or less	110 114	74 951	59 686	47 738	11 948	15 265	6 666	8 599	35 163	3 557	2 496	29 110
0.51 to 0.75	36 767	24 115	19 441	15 327	4 114	4 674	1 878	2 796	12 652	1 205	836	10 611
0.76 to 1.00	29 311	17 219	13 143	10 415	2 728	4 076	1 423	2 653	12 092	1 148	851	10 093
1.01 to 1.50	10 117	5 155	3 705	2 898	807	1 450	442	1 008	4 962	448	336	4 178
1.51 or more	3 874	1 741	1 142	890	252	599	189	410	2 133	190	166	1 777
Mean	.53	.51	.50	.50	.51	.53	.49	.56	.58	.57	.59	.59
Renter-occupied housing units	**144 330**	**123 354**	**100 300**	**85 039**	**15 261**	**23 054**	**11 151**	**11 903**	**20 976**	**3 910**	**1 608**	**15 458**
0.50 or less	68 796	59 082	48 413	41 241	7 172	10 669	5 488	5 181	9 714	1 782	770	7 162
0.51 to 0.75	29 994	26 216	21 590	18 246	3 344	4 626	2 188	2 438	3 778	773	307	2 698
0.76 to 1.00	29 002	24 906	20 087	16 849	3 238	4 819	2 165	2 654	4 096	793	301	3 002
1.01 to 1.50	11 160	8 992	6 992	5 914	1 078	2 000	883	1 117	2 168	374	149	1 645
1.51 or more	5 378	4 158	3 218	2 789	429	940	427	513	1 220	188	81	951
Mean	.65	.65	.64	.64	.64	.67	.65	.69	.68	.68	.67	.69

TIPSII [UPF] GH101 CENSUS90 72583600 06/22/92 4:04 PM MACHINE: C DATA:CENSUS90*H1TIPSDA01. 06/16/92 15:25:44 TAPE: NONE FRAME: 63
TSF:CENSUS90*92. 06/16/92 15:28:20 UTF:CENSUS90*93. 06/16/92 15:28:20 META:CENSUS90*H1TABLES01. 06/16/92 15:41:11

Table 18. **Occupancy, Structural, and Utilization Characteristics of Housing Units With an American Indian, Eskimo, or Aleut Householder: 1990**

[For definitions of terms and meanings of symbols, see text]

State Urban and Rural and Size of Place	The State	Urban							Rural			
			Inside urbanized area			Outside urbanized area						
		Total	Total	Central place	Urban fringe	Total	Place of 10,000 or more	Place of 2,500 to 9,999	Total	Place of 1,000 to 2,499	Place of less than 1,000	Other rural
Occupied housing units	**5 288**	**2 244**	**1 569**	**974**	**595**	**675**	**242**	**433**	**3 044**	**213**	**128**	**2 703**
POPULATION												
Persons in occupied housing units	15 766	6 077	4 179	2 538	1 641	1 898	637	1 261	9 689	692	392	8 605
Per occupied housing unit	2.98	2.71	2.66	2.61	2.76	2.81	2.63	2.91	3.18	3.25	3.06	3.18
Owner-occupied housing units	11 359	3 537	2 400	1 326	1 074	1 137	337	800	7 822	434	271	7 117
Per owner-occupied housing unit	3.10	2.84	2.81	2.80	2.83	2.89	2.79	2.93	3.23	3.31	3.11	3.23
Renter-occupied housing units	4 407	2 540	1 779	1 212	567	761	300	461	1 867	258	121	1 488
Per renter-occupied housing unit	2.72	2.55	2.48	2.42	2.63	2.71	2.48	2.88	2.99	3.15	2.95	2.97
TENURE												
Owner-occupied housing units	3 667	1 247	853	474	379	394	121	273	2 420	131	87	2 202
Percent of occupied housing units	69.3	55.6	54.4	48.7	63.7	58.4	50.0	63.0	79.5	61.5	68.0	81.5
Renter-occupied housing units	1 621	997	716	500	216	281	121	160	624	82	41	501
UNITS IN STRUCTURE												
Occupied housing units	**5 288**	**2 244**	**1 569**	**974**	**595**	**675**	**242**	**433**	**3 044**	**213**	**128**	**2 703**
1, detached	3 403	1 404	962	581	381	442	159	283	1 999	146	87	1 766
1, attached	111	78	54	33	21	24	4	20	33	1	1	31
2	169	104	70	46	24	34	20	14	65	8	6	51
3 or 4	156	136	106	79	27	30	17	13	20	7	4	9
5 to 9	133	121	88	59	29	33	13	20	12	5	2	5
10 to 19	99	89	76	58	18	13	6	7	10	4	–	6
20 to 49	54	54	47	31	16	7	3	4	–	–	–	–
50 or more	40	39	39	37	2	–	–	–	1	–	–	1
Mobile home or trailer	1 077	190	107	36	71	83	19	64	887	41	28	818
Other	46	29	20	14	6	9	1	8	17	1	–	16
ROOMS												
Owner-occupied housing units	**3 667**	**1 247**	**853**	**474**	**379**	**394**	**121**	**273**	**2 420**	**131**	**87**	**2 202**
1 room	17	4	2	1	1	2	–	2	13	–	–	13
2 rooms	46	11	7	4	3	4	1	3	35	2	1	32
3 rooms	132	31	23	13	10	8	4	4	101	5	4	92
4 rooms	539	136	88	38	50	48	12	36	403	11	9	383
5 rooms	937	287	185	95	90	102	32	70	650	34	22	594
6 rooms	909	330	229	144	85	101	31	70	579	43	29	507
7 rooms	543	195	139	75	64	56	19	37	348	17	12	319
8 rooms	311	136	93	54	39	43	13	30	175	11	6	158
9 or more rooms	233	117	87	50	37	30	9	21	116	8	4	104
Median	5.7	6.0	6.0	6.1	5.9	5.8	5.9	5.8	5.5	5.8	5.8	5.5
Renter-occupied housing units	**1 621**	**997**	**716**	**500**	**216**	**281**	**121**	**160**	**624**	**82**	**41**	**501**
1 room	20	16	15	14	1	1	1	–	4	1	–	3
2 rooms	84	61	50	39	11	11	6	5	23	3	1	19
3 rooms	241	177	128	104	24	49	24	25	64	8	5	51
4 rooms	465	284	193	122	71	91	42	49	181	25	13	143
5 rooms	426	232	179	120	59	53	19	34	194	20	11	163
6 rooms	232	135	92	59	33	43	17	26	97	16	6	75
7 rooms	93	54	32	20	12	22	8	14	39	8	1	30
8 rooms	44	30	23	19	4	7	2	5	14	1	3	10
9 or more rooms	16	8	4	3	1	4	2	2	8	–	1	7
Median	4.5	4.4	4.4	4.3	4.5	4.4	4.2	4.5	4.7	4.7	4.6	4.7
PERSONS IN UNIT												
Owner-occupied housing units	**3 667**	**1 247**	**853**	**474**	**379**	**394**	**121**	**273**	**2 420**	**131**	**87**	**2 202**
1 person	517	208	143	78	65	65	19	46	309	20	10	279
2 persons	905	376	269	158	111	107	40	67	529	20	20	489
3 persons	803	278	183	105	78	95	29	66	525	33	19	473
4 persons	880	252	170	78	92	82	20	62	628	35	29	564
5 persons	377	92	59	36	23	33	9	24	285	9	7	269
6 persons	107	20	15	11	4	5	2	3	87	10	1	76
7 or more persons	78	21	14	8	6	7	2	5	57	4	1	52
Median	3.01	2.64	2.58	2.51	2.67	2.76	2.55	2.86	3.21	3.27	3.21	3.20
Renter-occupied housing units	**1 621**	**997**	**716**	**500**	**216**	**281**	**121**	**160**	**624**	**82**	**41**	**501**
1 person	434	309	234	178	56	75	42	33	125	12	6	107
2 persons	409	268	198	131	67	70	31	39	141	18	11	112
3 persons	301	170	122	84	38	48	16	32	131	20	11	100
4 persons	264	140	84	55	29	56	18	38	124	20	7	97
5 persons	131	62	40	26	14	22	9	13	69	5	5	59
6 persons	48	27	21	14	7	6	4	2	21	4	–	17
7 or more persons	34	21	17	12	5	4	1	3	13	3	1	9
Median	2.42	2.21	2.13	2.05	2.28	2.44	2.10	2.75	2.85	3.05	2.82	2.81
PERSONS PER ROOM												
Owner-occupied housing units	**3 667**	**1 247**	**853**	**474**	**379**	**394**	**121**	**273**	**2 420**	**131**	**87**	**2 202**
0.50 or less	2 002	824	579	335	244	245	86	159	1 178	69	45	1 064
0.51 to 0.75	896	256	168	82	86	88	18	70	640	31	30	579
0.76 to 1.00	599	138	86	44	42	52	15	37	461	23	10	428
1.01 to 1.50	135	21	15	11	4	6	1	5	114	6	2	106
1.51 or more	35	8	5	2	3	3	1	2	27	2	–	25
Mean	.53	.46	.45	.44	.46	.48	.46	.49	.57	.56	.54	.57
Renter-occupied housing units	**1 621**	**997**	**716**	**500**	**216**	**281**	**121**	**160**	**624**	**82**	**41**	**501**
0.50 or less	835	559	413	295	118	146	74	72	276	29	19	228
0.51 to 0.75	382	225	154	105	49	71	24	47	157	24	14	119
0.76 to 1.00	291	155	103	68	35	52	20	32	136	23	5	108
1.01 to 1.50	83	43	34	21	13	9	2	7	40	4	3	33
1.51 or more	30	15	12	11	1	3	1	2	15	2	–	13
Mean	.59	.57	.56	.56	.57	.58	.55	.60	.63	.66	.60	.62

TIPSII [UPF] GH101 CENSUS90 72583600 06/22/92 4:04 PM MACHINE: C DATA:CENSUS90*H1TIPSDA01. 06/16/92 15:25:44 TAPE: NONE FRAME: 64
TSF:CENSUS90*92. 06/16/92 15:28:20 UTF:CENSUS90*93. 06/16/92 15:28:20 META:CENSUS90*H1TABLES01. 06/16/92 15:41:11

Table 19. **Occupancy, Structural, and Utilization Characteristics of Housing Units With an Asian or Pacific Islander Householder: 1990**

[For definitions of terms and meanings of symbols, see text]

State Urban and Rural and Size of Place	The State	Urban							Rural			
			Inside urbanized area			Outside urbanized area						
		Total	Total	Central place	Urban fringe	Total	Place of 10,000 or more	Place of 2,500 to 9,999	Total	Place of 1,000 to 2,499	Place of less than 1,000	Other rural
Occupied housing units	**6 077**	**5 437**	**4 883**	**3 813**	**1 070**	**554**	**325**	**229**	**640**	**167**	**19**	**454**
POPULATION												
Persons in occupied housing units	17 803	15 489	13 919	10 563	3 356	1 570	899	671	2 314	707	49	1 558
Per occupied housing unit	2.93	2.85	2.85	2.77	3.14	2.83	2.77	2.93	3.62	4.23	2.58	3.43
Owner-occupied housing units	8 816	7 408	6 619	4 531	2 088	789	415	374	1 408	249	31	1 128
Per owner-occupied housing unit	3.49	3.49	3.52	3.57	3.41	3.29	3.37	3.20	3.49	4.08	2.82	3.41
Renter-occupied housing units	8 987	8 081	7 300	6 032	1 268	781	484	297	906	458	18	430
Per renter-occupied housing unit	2.53	2.44	2.43	2.37	2.77	2.49	2.40	2.65	3.82	4.32	2.25	3.50
TENURE												
Owner-occupied housing units	2 524	2 121	1 881	1 269	612	240	123	117	403	61	11	331
Percent of occupied housing units	41.5	39.0	38.5	33.3	57.2	43.3	37.8	51.1	63.0	36.5	57.9	72.9
Renter-occupied housing units	3 553	3 316	3 002	2 544	458	314	202	112	237	106	8	123
UNITS IN STRUCTURE												
Occupied housing units	**6 077**	**5 437**	**4 883**	**3 813**	**1 070**	**554**	**325**	**229**	**640**	**167**	**19**	**454**
1, detached	2 618	2 243	2 007	1 393	614	236	137	99	375	92	9	274
1, attached	185	177	146	107	39	31	8	23	8	1	1	6
2	169	163	134	111	23	29	17	12	6	4	–	2
3 or 4	553	509	461	423	38	48	35	13	44	37	–	7
5 to 9	761	750	683	573	110	67	48	19	11	2	2	7
10 to 19	700	682	625	513	112	57	38	19	18	5	–	13
20 to 49	432	426	406	342	64	20	19	1	6	–	–	6
50 or more	276	276	270	242	28	6	6	–	–	–	–	–
Mobile home or trailer	299	139	102	69	33	37	6	31	160	22	7	131
Other	84	72	49	40	9	23	11	12	12	4	–	8
ROOMS												
Owner-occupied housing units	**2 524**	**2 121**	**1 881**	**1 269**	**612**	**240**	**123**	**117**	**403**	**61**	**11**	**331**
1 room	4	4	4	2	2	–	–	–	–	–	–	–
2 rooms	45	26	19	11	8	7	1	6	19	6	–	13
3 rooms	248	189	167	122	45	22	12	10	59	13	4	42
4 rooms	302	234	205	146	59	29	12	17	68	8	–	60
5 rooms	447	349	293	213	80	56	30	26	98	19	3	76
6 rooms	523	442	393	258	135	49	24	25	81	12	2	67
7 rooms	362	332	298	191	107	34	20	14	30	1	2	27
8 rooms	274	256	241	157	84	15	7	8	18	–	–	18
9 or more rooms	319	289	261	169	92	28	17	11	30	2	–	28
Median	5.9	6.1	6.1	6.0	6.3	5.6	5.8	5.5	5.1	4.7	5.0	5.2
Renter-occupied housing units	**3 553**	**3 316**	**3 002**	**2 544**	**458**	**314**	**202**	**112**	**237**	**106**	**8**	**123**
1 room	366	361	335	317	18	26	18	8	5	–	2	3
2 rooms	706	682	630	567	63	52	36	16	24	8	1	15
3 rooms	806	780	704	607	97	76	49	27	26	12	–	14
4 rooms	918	822	733	606	127	89	59	30	96	54	3	39
5 rooms	480	426	381	290	91	45	25	20	54	21	2	31
6 rooms	183	165	148	99	49	17	10	7	18	8	–	10
7 rooms	54	47	42	36	6	5	2	3	7	2	–	5
8 rooms	24	21	19	14	5	2	1	1	3	–	–	3
9 or more rooms	16	12	10	8	2	2	2	–	4	1	–	3
Median	3.4	3.3	3.3	3.1	3.9	3.5	3.5	3.7	4.2	4.1	3.8	4.3
PERSONS IN UNIT												
Owner-occupied housing units	**2 524**	**2 121**	**1 881**	**1 269**	**612**	**240**	**123**	**117**	**403**	**61**	**11**	**331**
1 person	282	230	194	133	61	36	17	19	52	5	2	45
2 persons	475	390	339	220	119	51	24	27	85	9	2	74
3 persons	528	449	399	256	143	50	30	20	79	14	3	62
4 persons	647	559	509	347	162	50	20	30	88	8	4	76
5 persons	342	295	258	181	77	37	22	15	47	9	–	38
6 persons	142	113	107	76	31	6	5	1	29	10	–	19
7 or more persons	108	85	75	56	19	10	5	5	23	6	–	17
Median	3.46	3.48	3.52	3.57	3.38	3.16	3.18	3.13	3.32	3.81	3.00	3.25
Renter-occupied housing units	**3 553**	**3 316**	**3 002**	**2 544**	**458**	**314**	**202**	**112**	**237**	**106**	**8**	**123**
1 person	1 084	1 055	958	854	104	97	73	24	29	8	2	19
2 persons	968	931	852	725	127	79	46	33	37	12	4	21
3 persons	655	608	543	464	79	65	38	27	47	19	1	27
4 persons	485	443	395	305	90	48	28	20	42	18	–	24
5 persons	205	170	151	112	39	19	13	6	35	20	1	14
6 persons	101	74	71	55	16	3	3	–	27	17	–	10
7 or more persons	55	35	32	29	3	3	1	2	20	12	–	8
Median	2.22	2.15	2.14	2.08	2.48	2.26	2.11	2.47	3.63	4.28	2.00	3.30
PERSONS PER ROOM												
Owner-occupied housing units	**2 524**	**2 121**	**1 881**	**1 269**	**612**	**240**	**123**	**117**	**403**	**61**	**11**	**331**
0.50 or less	1 253	1 077	946	625	321	131	69	62	176	14	5	157
0.51 to 0.75	594	511	462	295	167	49	22	27	83	16	3	64
0.76 to 1.00	403	333	292	209	83	41	22	19	70	9	–	61
1.01 to 1.50	175	139	130	100	30	9	5	4	36	9	3	24
1.51 or more	99	61	51	40	11	10	5	5	38	13	–	25
Mean	.57	.56	.56	.58	.53	.56	.56	.56	.67	.90	.58	.63
Renter-occupied housing units	**3 553**	**3 316**	**3 002**	**2 544**	**458**	**314**	**202**	**112**	**237**	**106**	**8**	**123**
0.50 or less	1 312	1 251	1 120	934	186	131	89	42	61	19	3	39
0.51 to 0.75	654	614	554	464	90	60	34	26	40	18	1	21
0.76 to 1.00	951	896	823	714	109	73	55	18	55	23	3	29
1.01 to 1.50	353	302	278	235	43	24	14	10	51	30	–	21
1.51 or more	283	253	227	197	30	26	10	16	30	16	1	13
Mean	.74	.73	.73	.74	.71	.70	.69	.72	.90	1.03	.69	.80

TIPSII [UPF] GH101 CENSUS90 72583600 06/22/92 4:04 PM MACHINE: C DATA:CENSUS90*H1TIPSDA01. 06/16/92 15:25:44 TAPE: NONE FRAME: 65
TSF:CENSUS90*92. 06/16/92 15:28:20 UTF:CENSUS90*93. 06/16/92 15:28:20 META:CENSUS90*H1TABLES01. 06/16/92 15:41:11

Table 20. **Occupancy, Structural, and Utilization Characteristics of Housing Units With an Hispanic Origin Householder: 1990**

[Householders of Hispanic origin may be of any race. For definitions of terms and meanings of symbols, see text]

State Urban and Rural and Size of Place	The State	Urban							Rural			
			Inside urbanized area			Outside urbanized area						
		Total	Total	Central place	Urban fringe	Total	Place of 10,000 or more	Place of 2,500 to 9,999	Total	Place of 1,000 to 2,499	Place of less than 1,000	Other rural
Occupied housing units	**7 373**	**5 388**	**4 276**	**2 960**	**1 316**	**1 112**	**492**	**620**	**1 985**	**235**	**118**	**1 632**
POPULATION												
Persons in occupied housing units	20 895	14 911	11 577	7 796	3 781	3 334	1 432	1 902	5 984	663	365	4 956
Per occupied housing unit	2.83	2.77	2.71	2.63	2.87	3.00	2.91	3.07	3.01	2.82	3.09	3.04
Owner-occupied housing units	11 271	7 171	5 622	3 729	1 893	1 549	758	791	4 100	353	180	3 567
Per owner-occupied housing unit	2.94	2.93	2.93	2.94	2.91	2.96	3.04	2.88	2.95	2.80	2.73	2.97
Renter-occupied housing units	9 624	7 740	5 955	4 067	1 888	1 785	674	1 111	1 884	310	185	1 389
Per renter-occupied housing unit	2.72	2.63	2.53	2.41	2.84	3.04	2.77	3.22	3.17	2.84	3.56	3.21
TENURE												
Owner-occupied housing units	3 836	2 445	1 921	1 270	651	524	249	275	1 391	126	66	1 199
Percent of occupied housing units	52.0	45.4	44.9	42.9	49.5	47.1	50.6	44.4	70.1	53.6	55.9	73.5
Renter-occupied housing units	3 537	2 943	2 355	1 690	665	588	243	345	594	109	52	433
UNITS IN STRUCTURE												
Occupied housing units	**7 373**	**5 388**	**4 276**	**2 960**	**1 316**	**1 112**	**492**	**620**	**1 985**	**235**	**118**	**1 632**
1, detached	4 177	2 900	2 263	1 544	719	637	318	319	1 277	147	74	1 056
1, attached	302	282	163	87	76	119	15	104	20	1	1	18
2	251	217	170	117	53	47	18	29	34	17	2	15
3 or 4	387	368	295	203	92	73	44	29	19	3	1	15
5 to 9	568	551	478	357	121	73	41	32	17	4	1	12
10 to 19	397	379	345	250	95	34	11	23	18	6	2	10
20 to 49	241	235	222	170	52	13	10	3	6	2	–	4
50 or more	134	131	129	115	14	2	2	–	3	1	–	2
Mobile home or trailer	833	261	164	80	84	97	23	74	572	51	37	484
Other	83	64	47	37	10	17	10	7	19	3	–	16
ROOMS												
Owner-occupied housing units	**3 836**	**2 445**	**1 921**	**1 270**	**651**	**524**	**249**	**275**	**1 391**	**126**	**66**	**1 199**
1 room	9	5	5	3	2	–	–	–	4	1	–	3
2 rooms	66	36	27	19	8	9	3	6	30	4	1	25
3 rooms	208	106	74	54	20	32	14	18	102	9	5	88
4 rooms	452	200	151	95	56	49	21	28	252	20	14	218
5 rooms	885	517	369	233	136	148	51	97	368	45	15	308
6 rooms	955	657	523	347	176	134	67	67	298	29	18	251
7 rooms	543	388	318	214	104	70	41	29	155	10	4	141
8 rooms	374	267	224	168	56	43	30	13	107	5	6	96
9 or more rooms	344	269	230	137	93	39	22	17	75	3	3	69
Median	5.8	6.0	6.1	6.2	6.1	5.7	6.0	5.4	5.3	5.1	5.4	5.4
Renter-occupied housing units	**3 537**	**2 943**	**2 355**	**1 690**	**665**	**588**	**243**	**345**	**594**	**109**	**52**	**433**
1 room	114	108	96	86	10	12	6	6	6	1	2	3
2 rooms	359	312	268	217	51	44	20	24	47	8	2	37
3 rooms	659	571	472	377	95	99	45	54	88	19	6	63
4 rooms	991	807	627	432	195	180	75	105	184	33	19	132
5 rooms	767	615	489	302	187	126	54	72	152	30	12	110
6 rooms	432	354	266	183	83	88	26	62	78	12	8	58
7 rooms	135	110	86	61	25	24	9	15	25	5	3	17
8 rooms	41	35	26	16	10	9	5	4	6	–	–	6
9 or more rooms	39	31	25	16	9	6	3	3	8	1	–	7
Median	4.1	4.1	4.0	3.9	4.4	4.3	4.2	4.3	4.3	4.3	4.3	4.4
PERSONS IN UNIT												
Owner-occupied housing units	**3 836**	**2 445**	**1 921**	**1 270**	**651**	**524**	**249**	**275**	**1 391**	**126**	**66**	**1 199**
1 person	624	416	319	211	108	97	42	55	208	26	18	164
2 persons	1 155	704	571	386	185	133	57	76	451	42	18	391
3 persons	769	501	390	255	135	111	55	56	268	16	8	244
4 persons	730	468	361	223	138	107	57	50	262	23	12	227
5 persons	345	227	180	121	59	47	26	21	118	14	7	97
6 persons	140	87	69	49	20	18	6	12	53	3	2	48
7 or more persons	73	42	31	25	6	11	6	5	31	2	1	28
Median	2.68	2.70	2.68	2.65	2.74	2.79	2.96	2.62	2.64	2.38	2.33	2.68
Renter-occupied housing units	**3 537**	**2 943**	**2 355**	**1 690**	**665**	**588**	**243**	**345**	**594**	**109**	**52**	**433**
1 person	974	860	745	583	162	115	55	60	114	25	8	81
2 persons	885	738	602	464	138	136	66	70	147	29	12	106
3 persons	634	516	401	263	138	115	49	66	118	25	12	81
4 persons	579	483	369	231	138	114	44	70	96	13	7	76
5 persons	282	224	151	92	59	73	19	54	58	9	5	44
6 persons	92	69	50	27	23	19	4	15	23	4	3	16
7 or more persons	91	53	37	30	7	16	6	10	38	4	5	29
Median	2.40	2.33	2.22	2.06	2.74	2.87	2.51	3.14	2.81	2.52	3.00	2.86
PERSONS PER ROOM												
Owner-occupied housing units	**3 836**	**2 445**	**1 921**	**1 270**	**651**	**524**	**249**	**275**	**1 391**	**126**	**66**	**1 199**
0.50 or less	2 386	1 584	1 274	837	437	310	152	158	802	71	45	686
0.51 to 0.75	764	493	386	244	142	107	51	56	271	17	7	247
0.76 to 1.00	484	270	192	134	58	78	35	43	214	27	10	177
1.01 to 1.50	140	67	45	36	9	22	10	12	73	7	3	63
1.51 or more	62	31	24	19	5	7	1	6	31	4	1	26
Mean	.49	.47	.46	.46	.46	.50	.49	.51	.53	.54	.50	.53
Renter-occupied housing units	**3 537**	**2 943**	**2 355**	**1 690**	**665**	**588**	**243**	**345**	**594**	**109**	**52**	**433**
0.50 or less	1 614	1 382	1 155	873	282	227	107	120	232	44	15	173
0.51 to 0.75	772	633	504	347	157	129	53	76	139	31	16	92
0.76 to 1.00	739	614	461	298	163	153	56	97	125	20	12	93
1.01 to 1.50	245	195	139	94	45	56	20	36	50	7	5	38
1.51 or more	167	119	96	78	18	23	7	16	48	7	4	37
Mean	.65	.63	.62	.61	.64	.69	.65	.72	.72	.66	.81	.72

TIPSII [UPF] GH101 CENSUS90 72583600 06/22/92 4:04 PM MACHINE: C DATA:CENSUS90*H1TIPSDA01. 06/16/92 15:25:44 TAPE: NONE FRAME: 66
TSF:CENSUS90*92. 06/16/92 15:28:20 UTF:CENSUS90*93. 06/16/92 15:28:20 META:CENSUS90*H1TABLES01. 06/16/92 15:41:11

Table 21. **Occupancy, Structural, and Utilization Characteristics of Housing Units With a White, Not of Hispanic Origin Householder: 1990**

[For definitions of terms and meanings of symbols, see text]

State Urban and Rural and Size of Place	The State	Urban							Rural			
			Inside urbanized area			Outside urbanized area						
		Total	Total	Central place	Urban fringe	Total	Place of 10,000 or more	Place of 2,500 to 9,999	Total	Place of 1,000 to 2,499	Place of less than 1,000	Other rural
Occupied housing units	**1 154 468**	**671 999**	**496 827**	**289 870**	**206 957**	**175 172**	**70 453**	**104 719**	**482 469**	**46 107**	**26 501**	**409 861**
POPULATION												
Persons in occupied housing units	2 907 405	1 617 605	1 192 466	659 083	533 383	425 139	169 332	255 807	1 289 800	115 428	66 851	1 107 521
Per occupied housing unit	2.52	2.41	2.40	2.27	2.58	2.43	2.40	2.44	2.67	2.50	2.52	2.70
Owner-occupied housing units	2 250 985	1 159 935	857 954	444 832	413 122	301 981	117 012	184 969	1 091 050	88 768	53 195	949 087
Per owner-occupied housing unit	2.61	2.54	2.56	2.45	2.68	2.51	2.52	2.50	2.69	2.55	2.53	2.71
Renter-occupied housing units	656 420	457 670	334 512	214 251	120 261	123 158	52 320	70 838	198 750	26 660	13 656	158 434
Per renter-occupied housing unit	2.25	2.12	2.07	1.98	2.27	2.25	2.18	2.31	2.61	2.37	2.51	2.66
TENURE												
Owner-occupied housing units	862 169	455 942	335 487	181 474	154 013	120 455	46 429	74 026	406 227	34 852	21 067	350 308
Percent of occupied housing units	74.7	67.8	67.5	62.6	74.4	68.8	65.9	70.7	84.2	75.6	79.5	85.5
Renter-occupied housing units	292 299	216 057	161 340	108 396	52 944	54 717	24 024	30 693	76 242	11 255	5 434	59 553
UNITS IN STRUCTURE												
Occupied housing units	**1 154 468**	**671 999**	**496 827**	**289 870**	**206 957**	**175 172**	**70 453**	**104 719**	**482 469**	**46 107**	**26 501**	**409 861**
1, detached	822 467	478 136	348 607	196 395	152 212	129 529	51 942	77 587	344 331	33 718	19 920	290 693
1, attached	18 265	15 107	11 946	6 887	5 059	3 161	895	2 266	3 158	513	197	2 448
2	20 983	17 160	10 395	7 059	3 336	6 765	2 589	4 176	3 823	1 940	538	1 345
3 or 4	27 803	25 553	18 429	12 585	5 844	7 124	3 281	3 843	2 250	1 126	311	813
5 to 9	36 901	34 798	28 107	19 423	8 684	6 691	3 613	3 078	2 103	799	179	1 125
10 to 19	31 783	30 380	26 070	16 968	9 102	4 310	2 076	2 234	1 403	479	74	850
20 to 49	17 609	17 051	15 720	11 224	4 496	1 331	843	488	558	165	19	374
50 or more	11 826	11 662	10 841	9 664	1 177	821	377	444	164	50	–	114
Mobile home or trailer	158 852	37 665	23 528	7 599	15 929	14 137	4 352	9 785	121 187	6 945	5 074	109 168
Other	7 979	4 487	3 184	2 066	1 118	1 303	485	818	3 492	372	189	2 931
ROOMS												
Owner-occupied housing units	**862 169**	**455 942**	**335 487**	**181 474**	**154 013**	**120 455**	**46 429**	**74 026**	**406 227**	**34 852**	**21 067**	**350 308**
1 room	895	239	152	95	57	87	28	59	656	38	25	593
2 rooms	4 653	1 525	1 064	590	474	461	133	328	3 128	190	127	2 811
3 rooms	19 768	6 787	4 645	2 445	2 200	2 142	678	1 464	12 981	860	576	11 545
4 rooms	103 825	35 702	23 286	10 909	12 377	12 416	4 091	8 325	68 123	4 738	3 282	60 103
5 rooms	214 532	98 358	67 740	35 890	31 850	30 618	11 140	19 478	116 174	9 998	6 087	100 089
6 rooms	233 011	129 262	95 461	52 254	43 207	33 801	13 082	20 719	103 749	9 463	5 721	88 565
7 rooms	141 892	86 581	65 900	36 237	29 663	20 681	8 333	12 348	55 311	5 131	2 993	47 187
8 rooms	74 345	48 991	38 522	21 713	16 809	10 469	4 549	5 920	25 354	2 488	1 240	21 626
9 or more rooms	69 248	48 497	38 717	21 341	17 376	9 780	4 395	5 385	20 751	1 946	1 016	17 789
Median	5.9	6.2	6.2	6.3	6.2	5.9	6.0	5.9	5.5	5.7	5.6	5.5
Renter-occupied housing units	**292 299**	**216 057**	**161 340**	**108 396**	**52 944**	**54 717**	**24 024**	**30 693**	**76 242**	**11 255**	**5 434**	**59 553**
1 room	4 225	3 799	3 214	2 783	431	585	349	236	426	68	26	332
2 rooms	14 522	12 609	10 273	8 544	1 729	2 336	1 311	1 025	1 913	329	109	1 475
3 rooms	47 760	40 527	30 836	23 522	7 314	9 691	4 415	5 276	7 233	1 736	619	4 878
4 rooms	92 267	67 590	49 648	31 767	17 881	17 942	7 942	10 000	24 677	3 755	1 725	19 197
5 rooms	71 342	49 482	36 723	22 572	14 151	12 759	5 322	7 437	21 860	2 933	1 444	17 483
6 rooms	39 073	26 452	19 206	11 930	7 276	7 246	2 949	4 297	12 621	1 513	897	10 211
7 rooms	14 282	9 536	6 943	4 329	2 614	2 593	1 059	1 534	4 746	573	375	3 798
8 rooms	5 385	3 633	2 725	1 778	947	908	385	523	1 752	209	151	1 392
9 or more rooms	3 443	2 429	1 772	1 171	601	657	292	365	1 014	139	88	787
Median	4.4	4.3	4.2	4.1	4.5	4.3	4.2	4.4	4.7	4.4	4.7	4.7
PERSONS IN UNIT												
Owner-occupied housing units	**862 169**	**455 942**	**335 487**	**181 474**	**154 013**	**120 455**	**46 429**	**74 026**	**406 227**	**34 852**	**21 067**	**350 308**
1 person	162 985	93 093	67 370	41 054	26 316	25 723	9 574	16 149	69 892	7 317	4 634	57 941
2 persons	313 943	170 320	124 782	70 260	54 522	45 538	17 634	27 904	143 623	12 696	7 553	123 374
3 persons	172 277	87 084	64 609	32 757	31 852	22 475	8 717	13 758	85 193	6 792	4 123	74 278
4 persons	146 108	73 271	54 599	25 956	28 643	18 672	7 518	11 154	72 837	5 553	3 287	63 997
5 persons	49 492	24 274	18 221	8 635	9 586	6 053	2 264	3 789	25 218	1 781	1 065	22 372
6 persons	12 407	5 731	4 301	2 036	2 265	1 430	524	906	6 676	515	280	5 881
7 or more persons	4 957	2 169	1 605	776	829	564	198	366	2 788	198	125	2 465
Median	2.35	2.29	2.30	2.21	2.43	2.26	2.27	2.25	2.43	2.30	2.28	2.45
Renter-occupied housing units	**292 299**	**216 057**	**161 340**	**108 396**	**52 944**	**54 717**	**24 024**	**30 693**	**76 242**	**11 255**	**5 434**	**59 553**
1 person	109 354	89 000	68 149	49 397	18 752	20 851	9 509	11 342	20 354	3 933	1 631	14 790
2 persons	83 307	62 220	47 403	31 779	15 624	14 817	6 715	8 102	21 087	3 001	1 455	16 631
3 persons	46 373	31 572	22 707	13 892	8 815	8 865	3 821	5 044	14 801	1 938	1 033	11 830
4 persons	33 855	21 814	15 313	8 952	6 361	6 501	2 593	3 908	12 041	1 449	805	9 787
5 persons	13 362	7 975	5 444	3 053	2 391	2 531	958	1 573	5 387	639	350	4 398
6 persons	4 155	2 443	1 643	927	716	800	296	504	1 712	198	106	1 408
7 or more persons	1 893	1 033	681	396	285	352	132	220	860	97	54	709
Median	1.94	1.81	1.76	1.65	1.99	1.94	1.87	1.99	2.34	2.06	2.25	2.40
PERSONS PER ROOM												
Owner-occupied housing units	**862 169**	**455 942**	**335 487**	**181 474**	**154 013**	**120 455**	**46 429**	**74 026**	**406 227**	**34 852**	**21 067**	**350 308**
0.50 or less	616 864	351 483	261 086	147 071	114 015	90 397	35 480	54 917	265 381	24 565	14 677	226 139
0.51 to 0.75	155 027	71 807	52 165	24 548	27 617	19 642	7 439	12 203	83 220	6 272	3 903	73 045
0.76 to 1.00	78 186	29 049	19 840	8 796	11 044	9 209	3 139	6 070	49 137	3 505	2 160	43 472
1.01 to 1.50	10 120	3 048	2 040	884	1 156	1 008	318	690	7 072	440	262	6 370
1.51 or more	1 972	555	356	175	181	199	53	146	1 417	70	65	1 282
Mean	.43	.40	.39	.38	.42	.41	.40	.41	.47	.44	.44	.48
Renter-occupied housing units	**292 299**	**216 057**	**161 340**	**108 396**	**52 944**	**54 717**	**24 024**	**30 693**	**76 242**	**11 255**	**5 434**	**59 553**
0.50 or less	191 317	147 650	111 942	76 907	35 035	35 708	15 961	19 747	43 667	7 045	3 287	33 335
0.51 to 0.75	54 303	38 131	27 746	17 553	10 193	10 385	4 459	5 926	16 172	2 207	1 109	12 856
0.76 to 1.00	38 028	25 230	18 216	11 762	6 454	7 014	2 988	4 026	12 798	1 591	809	10 398
1.01 to 1.50	6 701	3 804	2 519	1 534	985	1 285	494	791	2 897	336	184	2 377
1.51 or more	1 950	1 242	917	640	277	325	122	203	708	76	45	587
Mean	.50	.48	.48	.47	.49	.50	.49	.51	.54	.51	.52	.55

TIPSII [UPF] GH101 CENSUS90 72583600 06/22/92 4:04 PM MACHINE: C DATA:CENSUS90*H1TIPSDA01. 06/16/92 15:25:44 TAPE: NONE FRAME: 67
TSF:CENSUS90*92. 06/16/92 15:28:20 UTF:CENSUS90*93. 06/16/92 15:28:20 META:CENSUS90*H1TABLES01. 06/16/92 15:41:11

Table 22. Age of Householder and Financial Characteristics of Housing Units With a White Householder: 1990

[For definitions of terms and meanings of symbols, see text]

State Urban and Rural and Size of Place	The State	Urban							Rural			
		Total	Inside urbanized area			Outside urbanized area			Total	Place of 1,000 to 2,499	Place of less than 1,000	Other rural
			Total	Central place	Urban fringe	Total	Place of 10,000 or more	Place of 2,500 to 9,999				
Occupied housing units	**1 159 263**	**675 481**	**499 615**	**291 725**	**207 890**	**175 866**	**70 764**	**105 102**	**483 782**	**46 260**	**26 571**	**410 951**
AGE OF HOUSEHOLDER												
Owner-occupied housing units	**864 934**	**457 713**	**336 883**	**182 355**	**154 528**	**120 830**	**46 608**	**74 222**	**407 221**	**34 946**	**21 115**	**351 160**
Under 25 years	22 369	8 167	5 856	3 010	2 846	2 311	756	1 555	14 202	903	640	12 659
25 to 34 years	135 986	65 004	49 229	24 226	25 003	15 775	6 060	9 715	70 982	5 071	3 043	62 868
35 to 44 years	181 224	95 818	72 618	35 890	36 728	23 200	9 470	13 730	85 406	6 391	3 768	75 247
45 to 54 years	155 990	81 611	60 785	31 581	29 204	20 826	8 193	12 633	74 379	6 060	3 622	64 697
55 to 64 years	148 779	81 738	60 062	33 959	26 103	21 676	8 441	13 235	67 041	6 067	3 533	57 441
65 to 74 years	133 157	76 365	54 786	32 846	21 940	21 579	8 179	13 400	56 792	5 863	3 557	47 372
75 years and over	87 429	49 010	33 547	20 843	12 704	15 463	5 509	9 954	38 419	4 591	2 952	30 876
Renter-occupied housing units	**294 329**	**217 768**	**162 732**	**109 370**	**53 362**	**55 036**	**24 156**	**30 880**	**76 561**	**11 314**	**5 456**	**59 791**
Under 25 years	45 448	36 418	29 033	21 987	7 046	7 385	3 638	3 747	9 030	1 155	614	7 261
25 to 34 years	90 629	68 059	53 443	34 753	18 690	14 616	6 566	8 050	22 570	2 776	1 436	18 358
35 to 44 years	55 128	39 865	30 101	18 869	11 232	9 764	4 219	5 545	15 263	2 028	1 044	12 191
45 to 54 years	29 812	20 979	15 346	9 767	5 579	5 633	2 490	3 143	8 833	1 257	630	6 946
55 to 64 years	22 763	15 876	10 851	7 150	3 701	5 025	2 083	2 942	6 887	1 193	535	5 159
65 to 74 years	23 850	17 248	11 362	7 728	3 634	5 886	2 469	3 417	6 602	1 308	551	4 743
75 years and over	26 699	19 323	12 596	9 116	3 480	6 727	2 691	4 036	7 376	1 597	646	5 133
HOUSEHOLDER 65 YEARS AND OVER												
Occupied housing units	**271 135**	**161 946**	**112 291**	**70 533**	**41 758**	**49 655**	**18 848**	**30 807**	**109 189**	**13 359**	**7 706**	**88 124**
1-person households	120 574	76 043	51 309	33 914	17 395	24 734	9 465	15 269	44 531	6 455	3 615	34 461
Mean number of persons per room	.31	.30	.29	.29	.30	.30	.29	.30	.32	.30	.31	.33
Units in structure:												
1, detached or attached	218 207	128 729	89 848	55 476	34 372	38 881	14 742	24 139	89 478	10 512	6 503	72 463
2 or more	29 913	27 081	18 623	13 470	5 153	8 458	3 405	5 053	2 832	1 732	353	747
Mobile home, trailer, or other	23 015	6 136	3 820	1 587	2 233	2 316	701	1 615	16 879	1 115	850	14 914
Specified owner	156 407	108 441	77 493	47 978	29 515	30 948	11 656	19 292	47 966	8 034	4 466	35 466
Mean value (dollars)	60 400	65 700	70 200	67 500	74 400	54 400	58 500	51 900	48 400	48 500	40 800	49 300
Specified renter	46 677	35 798	23 538	16 608	6 930	12 260	5 019	7 241	10 879	2 796	1 075	7 008
Mean contract rent (dollars)	203	219	255	256	255	147	152	144	130	109	111	147
VALUE												
Specified owner-occupied housing units	**604 735**	**392 655**	**293 608**	**162 772**	**130 836**	**99 047**	**39 524**	**59 523**	**212 080**	**25 433**	**13 641**	**173 006**
Less than $20,000	36 758	13 786	6 983	3 855	3 128	6 803	1 848	4 955	22 972	2 584	2 021	18 367
$20,000 to $29,999	46 048	22 682	13 343	7 969	5 374	9 339	2 845	6 494	23 366	3 127	2 118	18 121
$30,000 to $39,999	73 568	41 723	27 616	16 672	10 944	14 107	5 076	9 031	31 845	4 611	2 666	24 568
$40,000 to $49,999	82 883	51 121	36 381	20 784	15 597	14 740	5 743	8 997	31 762	4 345	2 239	25 178
$50,000 to $59,999	74 919	49 517	36 920	20 358	16 562	12 597	5 239	7 358	25 402	3 083	1 546	20 773
$60,000 to $69,999	70 793	48 661	36 996	20 548	16 448	11 665	4 963	6 702	22 132	2 487	1 154	18 491
$70,000 to $79,999	56 437	39 475	30 504	16 982	13 522	8 971	3 917	5 054	16 962	1 694	762	14 506
$80,000 to $89,999	39 508	28 818	23 054	12 807	10 247	5 764	2 600	3 164	10 690	1 059	374	9 257
$90,000 to $99,999	29 228	22 306	18 200	10 275	7 925	4 106	1 900	2 206	6 922	656	250	6 016
$100,000 to $124,999	37 857	28 820	23 910	12 835	11 075	4 910	2 290	2 620	9 037	824	266	7 947
$125,000 to $149,999	21 346	16 771	14 145	7 387	6 758	2 626	1 312	1 314	4 575	372	102	4 101
$150,000 to $174,999	12 434	9 824	8 333	4 174	4 159	1 491	722	769	2 610	216	64	2 330
$175,000 to $199,999	6 896	5 711	5 055	2 463	2 592	656	363	293	1 185	107	21	1 057
$200,000 to $249,999	7 051	5 800	5 164	2 540	2 624	636	356	280	1 251	102	32	1 117
$250,000 to $299,999	3 859	3 246	2 923	1 409	1 514	323	162	161	613	67	8	538
$300,000 to $399,999	2 814	2 406	2 220	985	1 235	186	111	75	408	38	8	362
$400,000 to $499,999	987	849	798	351	447	51	33	18	138	22	4	112
$500,000 or more	1 349	1 139	1 063	378	685	76	44	32	210	39	6	165
Median (dollars)	58 100	63 600	66 900	65 700	68 400	53 000	57 700	50 300	48 600	45 000	40 100	50 100
Mean (dollars)	70 100	77 000	82 200	79 000	86 100	61 900	67 500	58 100	57 300	53 700	45 400	58 800
Owner-occupied mobile homes or trailers	**129 526**	**28 023**	**17 578**	**5 478**	**12 100**	**10 445**	**2 993**	**7 452**	**101 503**	**5 535**	**4 098**	**91 870**
Median (dollars)	14 400	12 800	12 700	11 400	13 400	13 000	12 400	13 300	15 000	14 100	12 800	15 200
Mean (dollars)	20 600	17 700	17 600	16 400	18 200	17 800	17 300	18 000	21 400	19 400	17 800	21 700
CONTRACT RENT												
Specified renter-occupied housing units	**279 455**	**214 583**	**160 887**	**108 269**	**52 618**	**53 696**	**23 611**	**30 085**	**64 872**	**10 876**	**5 029**	**48 967**
Less than $100	26 570	17 218	8 282	5 176	3 106	8 936	3 316	5 620	9 352	2 718	1 083	5 551
$100 to $149	23 487	14 138	7 882	5 555	2 327	6 256	2 364	3 892	9 349	1 728	846	6 775
$150 to $199	33 325	22 286	13 539	9 554	3 985	8 747	3 826	4 921	11 039	2 077	967	7 995
$200 to $249	34 239	25 809	17 733	12 761	4 972	8 076	3 615	4 461	8 430	1 436	566	6 428
$250 to $299	37 684	32 673	25 953	19 140	6 813	6 720	3 474	3 246	5 011	670	288	4 053
$300 to $349	31 775	28 993	25 103	17 760	7 343	3 890	2 183	1 707	2 782	320	146	2 316
$350 to $399	25 390	23 539	20 778	13 937	6 841	2 761	1 453	1 308	1 851	178	47	1 626
$400 to $449	14 623	13 442	12 008	7 481	4 527	1 434	698	736	1 181	122	38	1 021
$450 to $499	10 144	9 325	8 367	4 679	3 688	958	477	481	819	57	13	749
$500 to $549	5 385	4 913	4 419	2 364	2 055	494	290	204	472	30	10	432
$550 to $599	3 284	3 077	2 804	1 412	1 392	273	161	112	207	22	–	185
$600 to $649	2 131	1 976	1 799	1 046	753	177	92	85	155	23	5	127
$650 to $699	1 518	1 434	1 340	790	550	94	56	38	84	14	2	68
$700 to $749	914	862	794	607	187	68	37	31	52	7	1	44
$750 to $999	1 524	1 403	1 261	896	365	142	45	97	121	21	2	98
$1,000 or more	766	705	653	478	175	52	23	29	61	10	1	50
No cash rent	26 696	12 790	8 172	4 633	3 539	4 618	1 501	3 117	13 906	1 443	1 014	11 449
Median (dollars)	261	283	305	299	322	203	218	189	174	156	153	186
Mean (dollars)	273	292	317	311	329	216	231	204	196	166	158	208
MEALS INCLUDED IN RENT												
Specified renter-occupied housing units	**279 455**	**214 583**	**160 887**	**108 269**	**52 618**	**53 696**	**23 611**	**30 085**	**64 872**	**10 876**	**5 029**	**48 967**
With meals included in rent	1 291	1 078	839	725	114	239	59	180	213	28	12	173
No meals included in rent	251 468	200 715	151 876	102 911	48 965	48 839	22 051	26 788	50 753	9 405	4 003	37 345
No cash rent	26 696	12 790	8 172	4 633	3 539	4 618	1 501	3 117	13 906	1 443	1 014	11 449

TIPSII [UPF] GH101 CENSUS90 72583600 06/22/92 4:04 PM MACHINE: C DATA:CENSUS90*H1TIPSDA01. 06/16/92 15:25:44 TAPE: NONE FRAME: 68
TSF:CENSUS90*92. 06/16/92 15:28:20 UTF:CENSUS90*93. 06/16/92 15:28:20 META:CENSUS90*H1TABLES01. 06/16/92 15:41:11

Table 23. **Age of Householder and Financial Characteristics of Housing Units With a Black Householder: 1990**

[For definitions of terms and meanings of symbols, see text]

State Urban and Rural and Size of Place	The State	Urban							Rural			
			Inside urbanized area			Outside urbanized area						
		Total	Total	Central place	Urban fringe	Total	Place of 10,000 or more	Place of 2,500 to 9,999	Total	Place of 1,000 to 2,499	Place of less than 1,000	Other rural
Occupied housing units	**334 513**	**246 535**	**197 417**	**162 307**	**35 110**	**49 118**	**21 749**	**27 369**	**87 978**	**10 458**	**6 293**	**71 227**
AGE OF HOUSEHOLDER												
Owner-occupied housing units	**190 183**	**123 181**	**97 117**	**77 268**	**19 849**	**26 064**	**10 598**	**15 466**	**67 002**	**6 548**	**4 685**	**55 769**
Under 25 years	3 206	1 539	1 112	859	253	427	140	287	1 667	130	118	1 419
25 to 34 years	26 395	15 361	11 879	9 341	2 538	3 482	1 220	2 262	11 034	981	738	9 315
35 to 44 years	42 343	27 921	22 664	17 667	4 997	5 257	2 133	3 124	14 422	1 340	934	12 148
45 to 54 years	31 329	20 763	16 624	13 305	3 319	4 139	1 652	2 487	10 566	1 016	709	8 841
55 to 64 years	31 276	21 312	16 951	13 725	3 226	4 361	1 826	2 535	9 964	1 104	719	8 141
65 to 74 years	30 658	20 569	16 081	12 953	3 128	4 488	1 975	2 513	10 089	967	787	8 335
75 years and over	24 976	15 716	11 806	9 418	2 388	3 910	1 652	2 258	9 260	1 010	680	7 570
Renter-occupied housing units	**144 330**	**123 354**	**100 300**	**85 039**	**15 261**	**23 054**	**11 151**	**11 903**	**20 976**	**3 910**	**1 608**	**15 458**
Under 25 years	15 692	13 988	11 094	9 686	1 408	2 894	1 516	1 378	1 704	362	158	1 184
25 to 34 years	46 053	40 440	33 344	28 027	5 317	7 096	3 379	3 717	5 613	1 164	441	4 008
35 to 44 years	32 496	28 250	23 393	19 721	3 672	4 857	2 264	2 593	4 246	790	318	3 138
45 to 54 years	16 011	13 329	10 832	9 136	1 696	2 497	1 200	1 297	2 682	433	187	2 062
55 to 64 years	12 927	10 581	8 592	7 327	1 265	1 989	1 017	972	2 346	387	174	1 785
65 to 74 years	11 555	9 352	7 367	6 289	1 078	1 985	979	1 006	2 203	380	166	1 657
75 years and over	9 596	7 414	5 678	4 853	825	1 736	796	940	2 182	394	164	1 624
HOUSEHOLDER 65 YEARS AND OVER												
Occupied housing units	**76 785**	**53 051**	**40 932**	**33 513**	**7 419**	**12 119**	**5 402**	**6 717**	**23 734**	**2 751**	**1 797**	**19 186**
1-person households	33 276	23 684	17 850	14 772	3 078	5 834	2 642	3 192	9 592	1 283	804	7 505
Mean number of persons per room	.41	.41	.41	.41	.41	.40	.38	.41	.43	.41	.41	.43
Units in structure:												
1, detached or attached	61 647	42 393	32 858	26 737	6 121	9 535	4 276	5 259	19 254	2 152	1 479	15 623
2 or more	9 643	8 940	7 070	6 033	1 037	1 870	940	930	703	357	78	268
Mobile home, trailer, or other	5 495	1 718	1 004	743	261	714	186	528	3 777	242	240	3 295
Specified owner	44 176	32 110	24 941	20 082	4 859	7 169	3 170	3 999	12 066	1 587	1 101	9 378
Mean value (dollars)	36 100	38 100	38 700	39 400	35 700	36 000	40 000	32 800	31 000	27 700	28 800	31 800
Specified renter	19 845	16 233	12 642	10 789	1 853	3 591	1 719	1 872	3 612	736	294	2 582
Mean contract rent (dollars)	119	125	130	132	118	108	118	97	85	87	81	85
VALUE												
Specified owner-occupied housing units	**144 375**	**106 762**	**86 339**	**69 087**	**17 252**	**20 423**	**8 976**	**11 447**	**37 613**	**4 603**	**2 970**	**30 040**
Less than $20,000	26 225	15 140	10 510	7 656	2 854	4 630	1 632	2 998	11 085	1 446	1 020	8 619
$20,000 to $29,999	23 523	16 977	13 268	10 558	2 710	3 709	1 365	2 344	6 546	948	567	5 031
$30,000 to $39,999	29 173	22 411	18 162	15 164	2 998	4 249	1 754	2 495	6 762	926	540	5 296
$40,000 to $49,999	23 939	19 218	16 193	13 646	2 547	3 025	1 527	1 498	4 721	542	332	3 847
$50,000 to $59,999	14 694	11 806	10 013	8 290	1 723	1 793	971	822	2 888	279	202	2 407
$60,000 to $69,999	11 015	8 804	7 544	5 988	1 556	1 260	723	537	2 211	192	137	1 882
$70,000 to $79,999	6 652	5 318	4 578	3 508	1 070	740	415	325	1 334	115	80	1 139
$80,000 to $89,999	3 641	2 895	2 510	1 834	676	385	225	160	746	62	39	645
$90,000 to $99,999	1 787	1 454	1 260	883	377	194	110	84	333	30	12	291
$100,000 to $124,999	1 989	1 478	1 249	845	404	229	130	99	511	34	21	456
$125,000 to $149,999	732	543	462	312	150	81	55	26	189	9	7	173
$150,000 to $174,999	407	291	245	161	84	46	29	17	116	6	6	104
$175,000 to $199,999	175	130	112	79	33	18	12	6	45	8	3	34
$200,000 to $249,999	158	112	91	57	34	21	11	10	46	2	2	42
$250,000 to $299,999	79	62	51	35	16	11	7	4	17	1	–	16
$300,000 to $399,999	58	37	30	21	9	7	4	3	21	3	–	18
$400,000 to $499,999	27	21	16	9	7	5	–	5	6	–	1	5
$500,000 or more	101	65	45	41	4	20	6	14	36	–	1	35
Median (dollars)	37 600	39 500	40 700	40 800	40 200	34 000	38 400	31 400	31 600	29 000	28 200	32 300
Mean (dollars)	42 100	43 900	45 100	44 800	46 300	38 800	42 700	35 700	37 100	32 900	32 600	38 200
Owner-occupied mobile homes or trailers	**26 347**	**6 082**	**2 570**	**1 600**	**970**	**3 512**	**743**	**2 769**	**20 265**	**1 450**	**1 334**	**17 481**
Median (dollars)	13 400	13 800	14 400	13 700	15 900	13 400	14 500	13 100	13 200	11 900	12 500	13 400
Mean (dollars)	20 100	19 800	21 300	21 400	21 000	18 700	20 300	18 200	20 200	18 100	17 700	20 600
CONTRACT RENT												
Specified renter-occupied housing units	**139 650**	**120 952**	**98 455**	**83 509**	**14 946**	**22 497**	**10 915**	**11 582**	**18 698**	**3 799**	**1 514**	**13 385**
Less than $100	37 541	29 732	22 802	19 062	3 740	6 930	2 785	4 145	7 809	1 766	721	5 322
$100 to $149	20 265	17 661	13 616	11 470	2 146	4 045	1 939	2 106	2 604	671	203	1 730
$150 to $199	20 009	18 121	14 213	12 429	1 784	3 908	2 095	1 813	1 888	426	128	1 334
$200 to $249	16 606	15 422	12 876	11 486	1 390	2 546	1 385	1 161	1 184	256	81	847
$250 to $299	15 239	14 746	13 059	11 490	1 569	1 687	1 107	580	493	91	39	363
$300 to $349	8 716	8 532	7 809	6 683	1 126	723	526	197	184	26	11	147
$350 to $399	5 418	5 282	4 917	4 086	831	365	224	141	136	17	2	117
$400 to $449	2 030	1 968	1 802	1 463	339	166	68	98	62	10	2	50
$450 to $499	983	951	897	661	236	54	28	26	32	4	–	28
$500 to $549	400	377	349	246	103	28	19	9	23	2	1	20
$550 to $599	262	251	234	173	61	17	10	7	11	1	–	10
$600 to $649	96	93	86	62	24	7	6	1	3	–	–	3
$650 to $699	62	60	56	34	22	4	2	2	2	–	–	2
$700 to $749	37	34	33	26	7	1	1	–	3	–	–	3
$750 to $999	41	38	36	24	12	2	1	1	3	1	–	2
$1,000 or more	41	35	32	25	7	3	1	2	6	1	–	5
No cash rent	11 904	7 649	5 638	4 089	1 549	2 011	718	1 293	4 255	527	326	3 402
Median (dollars)	164	173	184	186	169	140	158	122	90	93	80–	90
Mean (dollars)	179	187	195	195	195	152	167	138	115	112	101	117
MEALS INCLUDED IN RENT												
Specified renter-occupied housing units	**139 650**	**120 952**	**98 455**	**83 509**	**14 946**	**22 497**	**10 915**	**11 582**	**18 698**	**3 799**	**1 514**	**13 385**
With meals included in rent	389	321	246	211	35	75	31	44	68	17	1	50
No meals included in rent	127 357	112 982	92 571	79 209	13 362	20 411	10 166	10 245	14 375	3 255	1 187	9 933
No cash rent	11 904	7 649	5 638	4 089	1 549	2 011	718	1 293	4 255	527	326	3 402

TIPSII [UPF] GH101 CENSUS90 72583600 06/22/92 4:04 PM MACHINE: C DATA:CENSUS90*H1TIPSDA01. 06/16/92 15:25:44 TAPE: NONE FRAME: 69
TSF:CENSUS90*92. 06/16/92 15:28:20 UTF:CENSUS90*93. 06/16/92 15:28:20 META:CENSUS90*H1TABLES01. 06/16/92 15:41:11

Table 24. **Age of Householder and Financial Characteristics of Housing Units With an American Indian, Eskimo, or Aleut Householder: 1990**

[For definitions of terms and meanings of symbols, see text]

State Urban and Rural and Size of Place	The State	Urban							Rural			
			Inside urbanized area			Outside urbanized area						
		Total	Total	Central place	Urban fringe	Total	Place of 10,000 or more	Place of 2,500 to 9,999	Total	Place of 1,000 to 2,499	Place of less than 1,000	Other rural
Occupied housing units	**5 288**	**2 244**	**1 569**	**974**	**595**	**675**	**242**	**433**	**3 044**	**213**	**128**	**2 703**
AGE OF HOUSEHOLDER												
Owner-occupied housing units	**3 667**	**1 247**	**853**	**474**	**379**	**394**	**121**	**273**	**2 420**	**131**	**87**	**2 202**
Under 25 years	105	20	13	4	9	7	–	7	85	4	1	80
25 to 34 years	701	179	126	75	51	53	16	37	522	23	11	488
35 to 44 years	1 131	356	256	145	111	100	34	66	775	45	38	692
45 to 54 years	794	330	221	121	100	109	33	76	464	26	20	418
55 to 64 years	493	186	125	68	57	61	22	39	307	13	7	287
65 to 74 years	277	105	64	36	28	41	13	28	172	14	4	154
75 years and over	166	71	48	25	23	23	3	20	95	6	6	83
Renter-occupied housing units	**1 621**	**997**	**716**	**500**	**216**	**281**	**121**	**160**	**624**	**82**	**41**	**501**
Under 25 years	173	112	90	70	20	22	12	10	61	11	3	47
25 to 34 years	528	345	248	165	83	97	45	52	183	24	15	144
35 to 44 years	408	240	172	122	50	68	25	43	168	19	10	139
45 to 54 years	238	146	98	67	31	48	18	30	92	15	6	71
55 to 64 years	107	54	39	26	13	15	7	8	53	5	4	44
65 to 74 years	99	67	42	29	13	25	10	15	32	5	3	24
75 years and over	68	33	27	21	6	6	4	2	35	3	–	32
HOUSEHOLDER 65 YEARS AND OVER												
Occupied housing units	**610**	**276**	**181**	**111**	**70**	**95**	**30**	**65**	**334**	**28**	**13**	**293**
1-person households	252	122	76	54	22	46	17	29	130	13	5	112
Mean number of persons per room	.37	.37	.38	.37	.40	.35	.32	.36	.37	.37	.38	.38
Units in structure:												
1, detached or attached	453	191	124	71	53	67	19	48	262	21	9	232
2 or more	89	67	45	34	11	22	11	11	22	1	2	19
Mobile home, trailer, or other	68	18	12	6	6	6	–	6	50	6	2	42
Specified owner	287	141	88	46	42	53	12	41	146	13	7	126
Mean value (dollars)	39 100	44 900	47 500	51 100	43 600	40 500	45 100	39 200	33 400	36 700	32 000	33 200
Specified renter	153	99	68	49	19	31	14	17	54	7	3	44
Mean contract rent (dollars)	158	173	188	173	231	143	134	150	115	103	138	115
VALUE												
Specified owner-occupied housing units	**2 256**	**1 007**	**700**	**405**	**295**	**307**	**97**	**210**	**1 249**	**86**	**56**	**1 107**
Less than $20,000	300	67	34	13	21	33	9	24	233	10	6	217
$20,000 to $29,999	246	88	58	33	25	30	8	22	158	12	14	132
$30,000 to $39,999	347	142	85	50	35	57	10	47	205	15	9	181
$40,000 to $49,999	309	142	96	62	34	46	16	30	167	11	11	145
$50,000 to $59,999	281	127	98	56	42	29	10	19	154	16	8	130
$60,000 to $69,999	221	121	88	52	36	33	12	21	100	2	4	94
$70,000 to $79,999	183	104	78	44	34	26	12	14	79	8	3	68
$80,000 to $89,999	124	68	51	33	18	17	7	10	56	4	–	52
$90,000 to $99,999	65	40	26	15	11	14	6	8	25	3	1	21
$100,000 to $124,999	75	39	30	18	12	9	2	7	36	1	–	35
$125,000 to $149,999	47	31	25	14	11	6	3	3	16	1	–	15
$150,000 to $174,999	21	14	12	8	4	2	1	1	7	2	–	5
$175,000 to $199,999	14	8	7	5	2	1	–	1	6	1	–	5
$200,000 to $249,999	13	8	5	1	4	3	1	2	5	–	–	5
$250,000 to $299,999	2	–	–	–	–	–	–	–	2	–	–	2
$300,000 to $399,999	4	4	4	1	3	–	–	–	–	–	–	–
$400,000 to $499,999	2	2	2	–	2	–	–	–	–	–	–	–
$500,000 or more	2	2	1	–	1	1	–	1	–	–	–	–
Median (dollars)	47 500	54 800	57 700	57 100	58 100	47 200	56 800	43 800	41 500	45 000	38 800	41 400
Mean (dollars)	55 000	63 900	67 300	64 900	70 600	56 300	59 800	54 700	47 800	51 400	40 400	47 900
Owner-occupied mobile homes or trailers	**857**	**126**	**73**	**26**	**47**	**53**	**10**	**43**	**731**	**32**	**19**	**680**
Median (dollars)	13 300	12 600	11 000	11 000	11 000	15 300	15 000	15 300	13 500	17 500	18 800	13 300
Mean (dollars)	20 700	16 400	14 900	15 100	14 800	18 500	16 000	19 100	21 400	22 100	25 700	21 300
CONTRACT RENT												
Specified renter-occupied housing units	**1 512**	**981**	**706**	**492**	**214**	**275**	**118**	**157**	**531**	**79**	**38**	**414**
Less than $100	197	108	59	43	16	49	20	29	89	16	7	66
$100 to $149	154	84	46	28	18	38	17	21	70	7	6	57
$150 to $199	244	145	95	71	24	50	23	27	99	21	8	70
$200 to $249	176	124	86	58	28	38	16	22	52	14	4	34
$250 to $299	177	138	107	83	24	31	13	18	39	4	3	32
$300 to $349	126	109	95	63	32	14	10	4	17	2	1	14
$350 to $399	94	83	73	53	20	10	4	6	11	2	–	9
$400 to $449	52	43	34	22	12	9	2	7	9	–	–	9
$450 to $499	29	26	21	13	8	5	1	4	3	–	–	3
$500 to $549	23	21	17	11	6	4	4	–	2	–	–	2
$550 to $599	13	11	11	8	3	–	–	–	2	–	1	1
$600 to $649	6	6	6	5	1	–	–	–	–	–	–	–
$650 to $699	6	4	4	3	1	–	–	–	2	1	–	1
$700 to $749	1	1	1	1	–	–	–	–	–	–	–	–
$750 to $999	3	3	3	3	–	–	–	–	–	–	–	–
$1,000 or more	–	–	–	–	–	–	–	–	–	–	–	–
No cash rent	211	75	48	27	21	27	8	19	136	12	8	116
Median (dollars)	212	246	270	269	272	186	188	185	166	178	160	164
Mean (dollars)	232	255	276	277	275	200	206	195	179	176	172	181
MEALS INCLUDED IN RENT												
Specified renter-occupied housing units	**1 512**	**981**	**706**	**492**	**214**	**275**	**118**	**157**	**531**	**79**	**38**	**414**
With meals included in rent	7	5	3	3	–	2	1	1	2	1	–	1
No meals included in rent	1 294	901	655	462	193	246	109	137	393	66	30	297
No cash rent	211	75	48	27	21	27	8	19	136	12	8	116

TIPSII [UPF] GH101 CENSUS90 72583600 06/22/92 4:04 PM MACHINE: C DATA:CENSUS90*H1TIPSDA01. 06/16/92 15:25:44 TAPE: NONE FRAME: 70
TSF:CENSUS90*92. 06/16/92 15:28:20 UTF:CENSUS90*93. 06/16/92 15:28:20 META:CENSUS90*H1TABLES01. 06/16/92 15:41:11

Table 25. **Age of Householder and Financial Characteristics of Housing Units With an Asian or Pacific Islander Householder: 1990**

[For definitions of terms and meanings of symbols, see text]

State Urban and Rural and Size of Place	The State	Urban							Rural			
			Inside urbanized area			Outside urbanized area						
		Total	Total	Central place	Urban fringe	Total	Place of 10,000 or more	Place of 2,500 to 9,999	Total	Place of 1,000 to 2,499	Place of less than 1,000	Other rural
Occupied housing units	**6 077**	**5 437**	**4 883**	**3 813**	**1 070**	**554**	**325**	**229**	**640**	**167**	**19**	**454**
AGE OF HOUSEHOLDER												
Owner-occupied housing units	**2 524**	**2 121**	**1 881**	**1 269**	**612**	**240**	**123**	**117**	**403**	**61**	**11**	**331**
Under 25 years	40	33	28	23	5	5	3	2	7	3	–	4
25 to 34 years	398	309	279	184	95	30	14	16	89	12	3	74
35 to 44 years	884	758	673	454	219	85	45	40	126	21	3	102
45 to 54 years	743	644	569	376	193	75	43	32	99	15	1	83
55 to 64 years	333	275	244	166	78	31	10	21	58	8	4	46
65 to 74 years	88	71	64	45	19	7	4	3	17	2	–	15
75 years and over	38	31	24	21	3	7	4	3	7	–	–	7
Renter-occupied housing units	**3 553**	**3 316**	**3 002**	**2 544**	**458**	**314**	**202**	**112**	**237**	**106**	**8**	**123**
Under 25 years	653	635	583	539	44	52	35	17	18	6	–	12
25 to 34 years	1 521	1 438	1 338	1 148	190	100	58	42	83	36	1	46
35 to 44 years	829	761	681	537	144	80	50	30	68	32	4	32
45 to 54 years	340	301	252	201	51	49	39	10	39	14	2	23
55 to 64 years	134	113	94	73	21	19	15	4	21	13	1	7
65 to 74 years	57	52	40	35	5	12	4	8	5	3	–	2
75 years and over	19	16	14	11	3	2	1	1	3	2	–	1
HOUSEHOLDER 65 YEARS AND OVER												
Occupied housing units	**202**	**170**	**142**	**112**	**30**	**28**	**13**	**15**	**32**	**7**	**–**	**25**
1-person households	68	60	49	40	9	11	5	6	8	–	–	8
Mean number of persons per room	.44	.43	.43	.45	.38	.40	.40	.40	.52	1.06	–	.38
Units in structure:												
1, detached or attached	139	114	100	77	23	14	9	5	25	4	–	21
2 or more	48	46	35	29	6	11	4	7	2	2	–	–
Mobile home, trailer, or other	15	10	7	6	1	3	–	3	5	1	–	4
Specified owner	101	87	77	57	20	10	6	4	14	–	–	14
Mean value (dollars)	72 000	76 600	78 600	79 400	76 300	61 300	75 400	40 000	43 300	–	–	43 300
Specified renter	76	68	54	46	8	14	5	9	8	5	–	3
Mean contract rent (dollars)	205	215	240	234	279	117	188	86	124	168	–	50
VALUE												
Specified owner-occupied housing units	**2 034**	**1 807**	**1 638**	**1 103**	**535**	**169**	**98**	**71**	**227**	**40**	**5**	**182**
Less than $20,000	31	15	14	12	2	1	–	1	16	9	–	7
$20,000 to $29,999	46	28	20	18	2	8	2	6	18	10	–	8
$30,000 to $39,999	118	92	79	67	12	13	6	7	26	5	2	19
$40,000 to $49,999	172	139	112	93	19	27	9	18	33	7	1	25
$50,000 to $59,999	199	177	158	109	49	19	16	3	22	2	1	19
$60,000 to $69,999	243	216	191	129	62	25	13	12	27	3	–	24
$70,000 to $79,999	199	179	159	121	38	20	15	5	20	1	–	19
$80,000 to $89,999	179	165	153	98	55	12	7	5	14	1	1	12
$90,000 to $99,999	160	154	148	94	54	6	6	–	6	1	–	5
$100,000 to $124,999	231	216	201	112	89	15	11	4	15	–	–	15
$125,000 to $149,999	150	141	132	75	57	9	4	5	9	–	–	9
$150,000 to $174,999	110	104	102	67	35	2	2	–	6	–	–	6
$175,000 to $199,999	59	53	51	27	24	2	–	2	6	–	–	6
$200,000 to $249,999	62	57	54	39	15	3	2	1	5	–	–	5
$250,000 to $299,999	37	37	33	19	14	4	4	–	–	–	–	–
$300,000 to $399,999	20	17	15	12	3	2	–	2	3	1	–	2
$400,000 to $499,999	9	8	7	3	4	1	1	–	1	–	–	1
$500,000 or more	9	9	9	8	1	–	–	–	–	–	–	–
Median (dollars)	80 500	83 500	85 600	80 300	95 300	66 700	73 800	60 400	59 300	32 500	47 500	64 100
Mean (dollars)	99 100	102 200	104 100	100 700	111 100	84 100	90 100	75 800	74 600	44 100	52 000	82 000
Owner-occupied mobile homes or trailers	**202**	**86**	**61**	**35**	**26**	**25**	**3**	**22**	**116**	**12**	**5**	**99**
Median (dollars)	11 600	10 500	10 000–	10 000–	12 100	13 200	16 300	12 900	12 400	10 000	23 800	12 200
Mean (dollars)	17 100	16 800	16 800	14 600	19 800	16 800	14 700	17 100	17 300	15 800	25 800	17 100
CONTRACT RENT												
Specified renter-occupied housing units	**3 518**	**3 299**	**2 988**	**2 532**	**456**	**311**	**200**	**111**	**219**	**103**	**8**	**108**
Less than $100	78	47	29	24	5	18	8	10	31	26	–	5
$100 to $149	149	131	104	97	7	27	18	9	18	10	1	7
$150 to $199	451	401	349	339	10	52	37	15	50	31	3	16
$200 to $249	549	514	466	442	24	48	29	19	35	16	1	18
$250 to $299	738	714	660	613	47	54	38	16	24	8	1	15
$300 to $349	491	485	452	380	72	33	25	8	6	1	–	5
$350 to $399	422	413	393	285	108	20	17	3	9	1	1	7
$400 to $449	181	176	160	108	52	16	7	9	5	1	–	4
$450 to $499	142	133	122	79	43	11	5	6	9	–	–	9
$500 to $549	89	83	79	54	25	4	1	3	6	–	–	6
$550 to $599	48	48	45	23	22	3	2	1	–	–	–	–
$600 to $649	27	25	25	14	11	–	–	–	2	–	–	2
$650 to $699	24	24	22	17	5	2	2	–	–	–	–	–
$700 to $749	12	11	10	4	6	1	–	1	1	–	–	1
$750 to $999	21	20	18	13	5	2	1	1	1	–	–	1
$1,000 or more	7	7	6	6	–	1	1	–	–	–	–	–
No cash rent	89	67	48	34	14	19	9	10	22	9	1	12
Median (dollars)	284	288	290	279	375	251	255	245	199	163	171	256
Mean (dollars)	301	306	310	295	391	269	268	269	226	157	206	294
MEALS INCLUDED IN RENT												
Specified renter-occupied housing units	**3 518**	**3 299**	**2 988**	**2 532**	**456**	**311**	**200**	**111**	**219**	**103**	**8**	**108**
With meals included in rent	15	14	13	12	1	1	1	–	1	–	–	1
No meals included in rent	3 414	3 218	2 927	2 486	441	291	190	101	196	94	7	95
No cash rent	89	67	48	34	14	19	9	10	22	9	1	12

TIPSII [UPF] GH101 CENSUS90 72583600 06/22/92 4:04 PM MACHINE: C DATA:CENSUS90*H1TIPSDA01. 06/16/92 15:25:44 TAPE: NONE FRAME: 71
TSF:CENSUS90*92. 06/16/92 15:28:20 UTF:CENSUS90*93. 06/16/92 15:28:20 META:CENSUS90*H1TABLES01. 06/16/92 15:41:11

Table 26. **Age of Householder and Financial Characteristics of Housing Units With an Hispanic Origin Householder: 1990**

[Householders of Hispanic origin may be of any race. For definitions of terms and meanings of symbols, see text]

State Urban and Rural and Size of Place	The State	Urban							Rural			
		Total	Inside urbanized area			Outside urbanized area			Total	Place of 1,000 to 2,499	Place of less than 1,000	Other rural
			Total	Central place	Urban fringe	Total	Place of 10,000 or more	Place of 2,500 to 9,999				
Occupied housing units	**7 373**	**5 388**	**4 276**	**2 960**	**1 316**	**1 112**	**492**	**620**	**1 985**	**235**	**118**	**1 632**
AGE OF HOUSEHOLDER												
Owner-occupied housing units	**3 836**	**2 445**	**1 921**	**1 270**	**651**	**524**	**249**	**275**	**1 391**	**126**	**66**	**1 199**
Under 25 years	96	44	32	21	11	12	3	9	52	7	5	40
25 to 34 years	733	463	357	214	143	106	44	62	270	19	8	243
35 to 44 years	968	650	507	324	183	143	78	65	318	27	12	279
45 to 54 years	706	445	355	230	125	90	44	46	261	22	8	231
55 to 64 years	579	377	295	214	81	82	47	35	202	19	13	170
65 to 74 years	482	308	253	173	80	55	20	35	174	18	15	141
75 years and over	272	158	122	94	28	36	13	23	114	14	5	95
Renter-occupied housing units	**3 537**	**2 943**	**2 355**	**1 690**	**665**	**588**	**243**	**345**	**594**	**109**	**52**	**433**
Under 25 years	647	550	440	356	84	110	39	71	97	17	10	70
25 to 34 years	1 400	1 207	944	650	294	263	112	151	193	32	17	144
35 to 44 years	749	604	494	338	156	110	44	66	145	27	11	107
45 to 54 years	294	228	186	132	54	42	22	20	66	10	7	49
55 to 64 years	179	143	119	87	32	24	13	11	36	6	5	25
65 to 74 years	138	113	93	67	26	20	6	14	25	6	1	18
75 years and over	130	98	79	60	19	19	7	12	32	11	1	20
HOUSEHOLDER 65 YEARS AND OVER												
Occupied housing units	**1 022**	**677**	**547**	**394**	**153**	**130**	**46**	**84**	**345**	**49**	**22**	**274**
1-person households	433	310	246	175	71	64	21	43	123	21	10	92
Mean number of persons per room	.35	.34	.34	.34	.34	.34	.35	.33	.38	.36	.37	.38
Units in structure:												
1, detached or attached	763	492	389	277	112	103	39	64	271	30	18	223
2 or more	169	154	136	102	34	18	4	14	15	9	–	6
Mobile home, trailer, or other	90	31	22	15	7	9	3	6	59	10	4	45
Specified owner	556	400	324	231	93	76	29	47	156	20	10	126
Mean value (dollars)	58 900	63 200	67 200	68 900	62 900	46 100	49 100	44 300	48 000	60 600	40 900	46 600
Specified renter	249	202	167	125	42	35	11	24	47	16	2	29
Mean contract rent (dollars)	191	208	222	217	238	133	130	134	95	83	113	103
VALUE												
Specified owner-occupied housing units	**2 840**	**2 083**	**1 655**	**1 102**	**553**	**428**	**217**	**211**	**757**	**85**	**36**	**636**
Less than $20,000	169	66	38	18	20	28	9	19	103	10	7	86
$20,000 to $29,999	198	131	92	70	22	39	11	28	67	13	2	52
$30,000 to $39,999	323	207	148	108	40	59	25	34	116	16	8	92
$40,000 to $49,999	362	258	198	142	56	60	30	30	104	20	5	79
$50,000 to $59,999	378	286	221	145	76	65	34	31	92	5	6	81
$60,000 to $69,999	321	255	200	141	59	55	27	28	66	4	–	62
$70,000 to $79,999	244	177	145	94	51	32	20	12	67	6	3	58
$80,000 to $89,999	192	159	128	87	41	31	24	7	33	4	2	27
$90,000 to $99,999	154	126	110	67	43	16	12	4	28	1	1	26
$100,000 to $124,999	201	167	148	101	47	19	10	9	34	3	–	31
$125,000 to $149,999	114	101	90	54	36	11	9	2	13	1	–	12
$150,000 to $174,999	60	43	40	26	14	3	1	2	17	–	1	16
$175,000 to $199,999	43	35	32	18	14	3	1	2	8	1	1	6
$200,000 to $249,999	29	21	20	11	9	1	1	–	8	1	–	7
$250,000 to $299,999	21	21	18	9	9	3	2	1	–	–	–	–
$300,000 to $399,999	18	17	15	8	7	2	–	2	1	–	–	1
$400,000 to $499,999	5	5	5	2	3	–	–	–	–	–	–	–
$500,000 or more	8	8	7	1	6	1	1	–	–	–	–	–
Median (dollars)	59 700	63 900	66 500	65 100	70 600	55 000	59 900	47 900	48 900	41 900	41 700	50 900
Mean (dollars)	73 000	78 700	82 800	77 800	92 600	63 000	69 500	56 300	57 400	49 400	49 700	58 900
Owner-occupied mobile homes or trailers	**519**	**129**	**84**	**44**	**40**	**45**	**10**	**35**	**390**	**30**	**18**	**342**
Median (dollars)	15 600	13 600	13 600	12 700	14 500	13 800	10 000–	15 800	16 400	19 300	13 300	16 200
Mean (dollars)	23 700	19 300	19 900	20 200	19 700	18 000	17 400	18 200	25 100	19 800	17 500	26 000
CONTRACT RENT												
Specified renter-occupied housing units	**3 418**	**2 894**	**2 320**	**1 666**	**654**	**574**	**237**	**337**	**524**	**104**	**48**	**372**
Less than $100	236	170	116	89	27	54	25	29	66	18	4	44
$100 to $149	217	135	97	75	22	38	15	23	82	21	16	45
$150 to $199	366	273	188	145	43	85	29	56	93	22	8	63
$200 to $249	374	299	233	200	33	66	29	37	75	16	3	56
$250 to $299	499	451	377	308	69	74	37	37	48	9	6	33
$300 to $349	462	433	369	275	94	64	36	28	29	2	3	24
$350 to $399	400	380	318	217	101	62	20	42	20	2	1	17
$400 to $449	236	229	195	131	64	34	12	22	7	–	–	7
$450 to $499	174	160	139	88	51	21	8	13	14	–	–	14
$500 to $549	70	68	58	32	26	10	6	4	2	1	–	1
$550 to $599	50	46	37	16	21	9	4	5	4	1	–	3
$600 to $649	23	23	16	8	8	7	3	4	–	–	–	–
$650 to $699	24	23	23	13	10	–	–	–	1	–	–	1
$700 to $749	9	9	8	8	–	1	–	1	–	–	–	–
$750 to $999	17	16	15	9	6	1	1	–	1	–	–	1
$1,000 or more	3	3	3	2	1	–	–	–	–	–	–	–
No cash rent	258	176	128	50	78	48	12	36	82	12	7	63
Median (dollars)	289	303	310	299	350	264	276	256	186	163	153	201
Mean (dollars)	293	308	317	305	350	270	272	269	205	172	174	219
MEALS INCLUDED IN RENT												
Specified renter-occupied housing units	**3 418**	**2 894**	**2 320**	**1 666**	**654**	**574**	**237**	**337**	**524**	**104**	**48**	**372**
With meals included in rent	13	11	9	8	1	2	–	2	2	–	–	2
No meals included in rent	3 147	2 707	2 183	1 608	575	524	225	299	440	92	41	307
No cash rent	258	176	128	50	78	48	12	36	82	12	7	63

TIPSII [UPF] GH101 CENSUS90 72583600 06/22/92 4:04 PM MACHINE: C DATA:CENSUS90*H1TIPSDA01. 06/16/92 15:25:44 TAPE: NONE FRAME: 72
TSF:CENSUS90*92. 06/16/92 15:28:20 UTF:CENSUS90*93. 06/16/92 15:28:20 META:CENSUS90*H1TABLES01. 06/16/92 15:41:11

Table 27. **Age of Householder and Financial Characteristics of Housing Units With a White, Not of Hispanic Origin Householder: 1990**

[For definitions of terms and meanings of symbols, see text]

State Urban and Rural and Size of Place	The State	Urban							Rural			
			Inside urbanized area			Outside urbanized area						
		Total	Total	Central place	Urban fringe	Total	Place of 10,000 or more	Place of 2,500 to 9,999	Total	Place of 1,000 to 2,499	Place of less than 1,000	Other rural
Occupied housing units	**1 154 468**	**671 999**	**496 827**	**289 870**	**206 957**	**175 172**	**70 453**	**104 719**	**482 469**	**46 107**	**26 501**	**409 861**
AGE OF HOUSEHOLDER												
Owner-occupied housing units	**862 169**	**455 942**	**335 487**	**181 474**	**154 013**	**120 455**	**46 429**	**74 026**	**406 227**	**34 852**	**21 067**	**350 308**
Under 25 years	22 300	8 133	5 830	2 994	2 836	2 303	754	1 549	14 167	896	637	12 634
25 to 34 years	135 491	64 688	48 983	24 090	24 893	15 705	6 030	9 675	70 803	5 057	3 037	62 709
35 to 44 years	180 556	95 373	72 275	35 686	36 589	23 098	9 414	13 684	85 183	6 373	3 757	75 053
45 to 54 years	155 487	81 293	60 525	31 421	29 104	20 768	8 164	12 604	74 194	6 045	3 617	64 532
55 to 64 years	148 327	81 440	59 828	33 792	26 036	21 612	8 406	13 206	66 887	6 052	3 523	57 312
65 to 74 years	132 790	76 127	54 594	32 719	21 875	21 533	8 162	13 371	56 663	5 850	3 548	47 265
75 years and over	87 218	48 888	33 452	20 772	12 680	15 436	5 499	9 937	38 330	4 579	2 948	30 803
Renter-occupied housing units	**292 299**	**216 057**	**161 340**	**108 396**	**52 944**	**54 717**	**24 024**	**30 693**	**76 242**	**11 255**	**5 434**	**59 553**
Under 25 years	45 104	36 115	28 783	21 799	6 984	7 332	3 617	3 715	8 989	1 151	612	7 226
25 to 34 years	89 838	67 375	52 894	34 380	18 514	14 481	6 506	7 975	22 463	2 759	1 425	18 279
35 to 44 years	54 708	39 525	29 821	18 682	11 139	9 704	4 199	5 505	15 183	2 015	1 042	12 126
45 to 54 years	29 649	20 848	15 238	9 688	5 550	5 610	2 477	3 133	8 801	1 250	628	6 923
55 to 64 years	22 650	15 785	10 780	7 098	3 682	5 005	2 073	2 932	6 865	1 188	532	5 145
65 to 74 years	23 749	17 163	11 291	7 679	3 612	5 872	2 465	3 407	6 586	1 304	550	4 732
75 years and over	26 601	19 246	12 533	9 070	3 463	6 713	2 687	4 026	7 355	1 588	645	5 122
HOUSEHOLDER 65 YEARS AND OVER												
Occupied housing units	**270 358**	**161 424**	**111 870**	**70 240**	**41 630**	**49 554**	**18 813**	**30 741**	**108 934**	**13 321**	**7 691**	**87 922**
1-person households	120 238	75 802	51 118	33 784	17 334	24 684	9 449	15 235	44 436	6 435	3 607	34 394
Mean number of persons per room	.31	.30	.29	.29	.30	.30	.29	.30	.32	.30	.31	.33
Units in structure:												
1, detached or attached	217 633	128 355	89 555	55 275	34 280	38 800	14 712	24 088	89 278	10 491	6 491	72 296
2 or more	29 772	26 954	18 511	13 388	5 123	8 443	3 402	5 041	2 818	1 723	353	742
Mobile home, trailer, or other	22 953	6 115	3 804	1 577	2 227	2 311	699	1 612	16 838	1 107	847	14 884
Specified owner	155 991	108 135	77 247	47 808	29 439	30 888	11 633	19 255	47 856	8 020	4 461	35 375
Mean value (dollars)	60 400	65 700	70 200	67 500	74 500	54 400	58 600	51 900	48 400	48 500	40 800	49 300
Specified renter	46 489	35 640	23 406	16 514	6 892	12 234	5 012	7 222	10 849	2 783	1 073	6 993
Mean contract rent (dollars)	203	219	256	256	255	147	152	144	131	109	111	147
VALUE												
Specified owner-occupied housing units	**602 662**	**391 129**	**292 400**	**162 001**	**130 399**	**98 729**	**39 365**	**59 364**	**211 533**	**25 370**	**13 616**	**172 547**
Less than $20,000	36 672	13 758	6 968	3 851	3 117	6 790	1 844	4 946	22 914	2 575	2 018	18 321
$20,000 to $29,999	45 928	22 610	13 299	7 937	5 362	9 311	2 837	6 474	23 318	3 119	2 117	18 082
$30,000 to $39,999	73 362	41 594	27 526	16 612	10 914	14 068	5 060	9 008	31 768	4 599	2 660	24 509
$40,000 to $49,999	82 637	50 950	36 253	20 702	15 551	14 697	5 723	8 974	31 687	4 331	2 235	25 121
$50,000 to $59,999	74 653	49 316	36 764	20 264	16 500	12 552	5 218	7 334	25 337	3 079	1 542	20 716
$60,000 to $69,999	70 548	48 467	36 851	20 448	16 403	11 616	4 938	6 678	22 081	2 484	1 154	18 443
$70,000 to $79,999	56 241	39 333	30 385	16 908	13 477	8 948	3 903	5 045	16 908	1 690	759	14 459
$80,000 to $89,999	39 359	28 694	22 954	12 740	10 214	5 740	2 582	3 158	10 665	1 056	372	9 237
$90,000 to $99,999	29 098	22 199	18 107	10 214	7 893	4 092	1 890	2 202	6 899	655	249	5 995
$100,000 to $124,999	37 688	28 681	23 789	12 751	11 038	4 892	2 281	2 611	9 007	821	266	7 920
$125,000 to $149,999	21 246	16 683	14 067	7 341	6 726	2 616	1 304	1 312	4 563	371	102	4 090
$150,000 to $174,999	12 385	9 789	8 300	4 150	4 150	1 489	721	768	2 596	216	64	2 316
$175,000 to $199,999	6 859	5 680	5 027	2 447	2 580	653	362	291	1 179	107	20	1 052
$200,000 to $249,999	7 026	5 783	5 148	2 532	2 616	635	355	280	1 243	101	32	1 110
$250,000 to $299,999	3 839	3 226	2 906	1 400	1 506	320	160	160	613	67	8	538
$300,000 to $399,999	2 798	2 391	2 207	978	1 229	184	111	73	407	38	8	361
$400,000 to $499,999	982	844	793	349	444	51	33	18	138	22	4	112
$500,000 or more	1 341	1 131	1 056	377	679	75	43	32	210	39	6	165
Median (dollars)	58 100	63 600	66 900	65 700	68 400	53 000	57 700	50 300	48 600	45 000	40 100	50 100
Mean (dollars)	70 100	77 000	82 100	79 000	86 100	61 800	67 400	58 100	57 300	53 700	45 400	58 800
Owner-occupied mobile homes or trailers	**129 184**	**27 938**	**17 520**	**5 449**	**12 071**	**10 418**	**2 988**	**7 430**	**101 246**	**5 512**	**4 084**	**91 650**
Median (dollars)	14 400	12 800	12 700	11 400	13 400	13 000	12 400	13 300	15 000	14 000	12 800	15 200
Mean (dollars)	20 600	17 700	17 600	16 400	18 200	17 800	17 300	18 000	21 400	19 400	17 800	21 700
CONTRACT RENT												
Specified renter-occupied housing units	**277 493**	**212 897**	**159 513**	**107 307**	**52 206**	**53 384**	**23 482**	**29 902**	**64 596**	**10 820**	**5 009**	**48 767**
Less than $100	26 471	17 149	8 239	5 151	3 088	8 910	3 302	5 608	9 322	2 706	1 083	5 533
$100 to $149	23 383	14 081	7 840	5 525	2 315	6 241	2 359	3 882	9 302	1 719	837	6 746
$150 to $199	33 136	22 136	13 436	9 478	3 958	8 700	3 809	4 891	11 000	2 065	964	7 971
$200 to $249	34 027	25 641	17 604	12 654	4 950	8 037	3 602	4 435	8 386	1 428	566	6 392
$250 to $299	37 400	32 414	25 736	18 959	6 777	6 678	3 454	3 224	4 986	666	287	4 033
$300 to $349	31 506	28 742	24 885	17 598	7 287	3 857	2 164	1 693	2 764	319	144	2 301
$350 to $399	25 124	23 285	20 560	13 791	6 769	2 725	1 441	1 284	1 839	178	46	1 615
$400 to $449	14 465	13 289	11 871	7 390	4 481	1 418	691	727	1 176	122	38	1 016
$450 to $499	10 035	9 229	8 283	4 629	3 654	946	472	474	806	57	13	736
$500 to $549	5 336	4 866	4 379	2 344	2 035	487	286	201	470	29	10	431
$550 to $599	3 249	3 045	2 779	1 401	1 378	266	158	108	204	21	–	183
$600 to $649	2 113	1 958	1 788	1 039	749	170	89	81	155	23	5	127
$650 to $699	1 500	1 416	1 322	780	542	94	56	38	84	14	2	68
$700 to $749	909	857	789	602	187	68	37	31	52	7	1	44
$750 to $999	1 512	1 391	1 250	890	360	141	44	97	121	21	2	98
$1,000 or more	765	704	652	477	175	52	23	29	61	10	1	50
No cash rent	26 562	12 694	8 100	4 599	3 501	4 594	1 495	3 099	13 868	1 435	1 010	11 423
Median (dollars)	261	282	305	299	322	203	217	189	174	156	153	186
Mean (dollars)	273	292	317	311	329	216	231	204	196	166	158	208
MEALS INCLUDED IN RENT												
Specified renter-occupied housing units	**277 493**	**212 897**	**159 513**	**107 307**	**52 206**	**53 384**	**23 482**	**29 902**	**64 596**	**10 820**	**5 009**	**48 767**
With meals included in rent	1 284	1 072	834	721	113	238	59	179	212	28	12	172
No meals included in rent	249 647	199 131	150 579	101 987	48 592	48 552	21 928	26 624	50 516	9 357	3 987	37 172
No cash rent	26 562	12 694	8 100	4 599	3 501	4 594	1 495	3 099	13 868	1 435	1 010	11 423

TIPSII [UPF] GH101 CENSUS90 72583600 06/22/92 4:04 PM MACHINE: C DATA:CENSUS90*H1TIPSDA01. 06/16/92 15:25:44 TAPE: NONE FRAME: 73
TSF:CENSUS90*92. 06/16/92 15:28:20 UTF:CENSUS90*93. 06/16/92 15:28:20 META:CENSUS90*H1TABLES01. 06/16/92 15:41:11

Table 28. Occupancy, Structural Characteristics, and Age of Householder: 1990

[For definitions of terms and meanings of symbols, see text]

State Inside and Outside Metropolitan Area	The State	Inside metropolitan area						Outside metropolitan area				
				Not in central city					Urban			
					Urban					Outside urbanized area		
		Total	In central city	Total	Inside urbanized area	Outside urbanized area	Rural	Total	Inside urbanized area	Place of 10,000 or more	Place of 2,500 to 9,999	Rural
All housing units	**1 670 379**	**1 121 165**	**479 809**	**641 356**	**259 619**	**71 270**	**310 467**	**549 214**	**25 269**	**81 565**	**97 826**	**344 554**
POPULATION												
All persons	**4 040 587**	**2 723 265**	**1 127 925**	**1 595 340**	**654 812**	**168 570**	**771 958**	**1 317 322**	**59 622**	**197 185**	**233 828**	**826 687**
Persons in occupied housing units	3 948 185	2 657 566	1 092 566	1 565 000	642 855	159 954	762 191	1 290 619	55 306	188 092	227 488	819 733
Per occupied housing unit	2.62	2.61	2.49	2.70	2.64	2.57	2.77	2.65	2.38	2.52	2.54	2.73
Owner-occupied housing units	2 864 482	1 888 401	660 788	1 227 613	476 186	108 415	643 012	976 081	29 307	118 881	155 708	672 185
Per owner-occupied housing unit	2.70	2.70	2.62	2.75	2.73	2.63	2.78	2.69	2.64	2.59	2.57	2.74
Renter-occupied housing units	1 083 703	769 165	431 778	337 387	166 669	51 539	119 179	314 538	25 999	69 211	71 780	147 548
Per renter-occupied housing unit	2.44	2.40	2.31	2.52	2.41	2.45	2.74	2.52	2.15	2.40	2.47	2.70
TENURE BY RACE AND HISPANIC ORIGIN OF HOUSEHOLDER												
Occupied housing units	**1 506 790**	**1 019 149**	**438 880**	**580 269**	**243 276**	**62 262**	**274 731**	**487 641**	**23 213**	**74 719**	**89 512**	**300 197**
Owner-occupied housing units	1 061 897	698 858	252 265	446 593	174 233	41 186	231 174	363 039	11 105	45 930	60 497	245 507
Percent of occupied housing units	70.5	68.6	57.5	77.0	71.6	66.1	84.1	74.4	47.8	61.5	67.6	81.8
White	864 934	574 643	175 285	399 358	153 344	36 274	209 740	290 291	8 705	36 705	47 851	197 030
Black	190 183	119 268	75 157	44 111	19 817	4 633	19 661	70 915	2 276	9 014	12 417	47 208
American Indian, Eskimo, or Aleut	3 667	2 319	464	1 855	376	150	1 329	1 348	14	91	153	1 090
Asian or Pacific Islander	2 524	2 156	1 171	985	606	91	288	368	104	93	56	115
Other race	589	472	188	284	90	38	156	117	6	27	20	64
Hispanic origin (of any race)	3 836	2 911	1 234	1 677	644	220	813	925	43	160	144	578
White, not of Hispanic origin	862 169	572 505	174 428	398 077	152 834	36 108	209 135	289 664	8 676	36 589	47 758	196 641
Renter-occupied housing units	444 893	320 291	186 615	133 676	69 043	21 076	43 557	124 602	12 108	28 789	29 015	54 690
White	294 329	208 686	101 178	107 508	52 924	17 188	37 396	85 643	8 937	18 611	19 237	38 858
Black	144 330	106 799	82 365	24 434	15 258	3 563	5 613	37 531	2 712	9 889	9 602	15 328
American Indian, Eskimo, or Aleut	1 621	1 049	487	562	215	92	255	572	16	87	102	367
Asian or Pacific Islander	3 553	2 905	2 144	761	455	128	178	648	406	150	36	56
Other race	1 060	852	441	411	191	105	115	208	37	52	38	81
Hispanic origin (of any race)	3 537	2 854	1 589	1 265	662	286	317	683	106	175	127	275
White, not of Hispanic origin	292 299	207 013	100 264	106 749	52 508	17 021	37 220	85 286	8 873	18 518	19 178	38 717
VACANCY STATUS												
Vacant housing units	**163 589**	**102 016**	**40 929**	**61 087**	**16 343**	**9 008**	**35 736**	**61 573**	**2 056**	**6 846**	**8 314**	**44 357**
For sale only	19 845	13 583	6 194	7 389	3 083	898	3 408	6 262	326	989	1 179	3 768
For rent	45 871	33 411	20 038	13 373	6 617	2 301	4 455	12 460	960	3 132	2 789	5 579
Rented or sold, not occupied	16 058	9 964	4 596	5 368	1 964	534	2 870	6 094	373	833	847	4 041
For seasonal, recreational, or occasional use	35 609	20 072	943	19 129	470	3 949	14 710	15 537	50	368	561	14 558
For migrant workers	295	163	28	135	42	3	90	132	5	4	6	117
Other vacant	45 911	24 823	9 130	15 693	4 167	1 323	10 203	21 088	342	1 520	2 932	16 294
Boarded up	2 798	1 920	1 111	809	311	55	443	878	29	86	118	645
UNITS IN STRUCTURE												
All housing units	**1 670 379**	**1 121 165**	**479 809**	**641 356**	**259 619**	**71 270**	**310 467**	**549 214**	**25 269**	**81 565**	**97 826**	**344 554**
1, detached	1 133 927	757 450	309 763	447 687	185 232	46 555	215 900	376 477	11 077	56 720	70 667	238 013
1, attached	31 943	25 748	13 880	11 868	6 905	2 670	2 293	6 195	601	1 431	1 489	2 674
2	42 295	26 993	15 770	11 223	6 507	2 690	2 026	15 302	1 585	4 213	5 379	4 125
3 or 4	53 809	41 626	28 159	13 467	8 757	3 140	1 570	12 183	1 200	4 750	3 853	2 380
5 to 9	66 413	55 507	38 549	16 958	12 534	2 923	1 501	10 906	1 584	4 682	2 924	1 716
10 to 19	53 728	46 593	30 748	15 845	12 023	2 438	1 384	7 135	2 214	2 323	1 851	747
20 to 49	28 255	24 962	16 810	8 152	5 805	1 616	731	3 293	1 690	1 011	397	195
50 or more	20 479	18 560	12 905	5 655	1 604	1 538	2 513	1 919	1 054	514	290	61
Mobile home or trailer	224 307	113 885	8 367	105 518	18 399	7 068	80 051	110 422	4 109	5 180	9 937	91 196
Other	15 223	9 841	4 858	4 983	1 853	632	2 498	5 382	155	741	1 039	3 447
Owner-occupied housing units	**1 061 897**	**698 858**	**252 265**	**446 593**	**174 233**	**41 186**	**231 174**	**363 039**	**11 105**	**45 930**	**60 497**	**245 507**
1, detached	873 197	594 415	235 313	359 102	154 323	35 201	169 578	278 782	8 279	41 662	52 550	176 291
1, attached	13 803	11 359	5 482	5 877	3 892	562	1 423	2 444	177	356	436	1 475
2	2 861	2 000	1 145	855	440	154	261	861	68	209	278	306
3 or 4	2 212	1 740	823	917	609	177	131	472	41	108	82	241
5 or more	4 324	3 645	1 917	1 728	1 130	332	266	679	170	94	103	312
Mobile home or trailer	157 035	80 406	5 363	75 043	12 727	4 438	57 878	76 629	2 323	3 136	6 468	64 702
Other	8 465	5 293	2 222	3 071	1 112	322	1 637	3 172	47	365	580	2 180
Renter-occupied housing units	**444 893**	**320 291**	**186 615**	**133 676**	**69 043**	**21 076**	**43 557**	**124 602**	**12 108**	**28 789**	**29 015**	**54 690**
1, detached	168 521	108 984	54 235	54 749	22 159	7 623	24 967	59 537	2 091	11 294	12 730	33 422
1, attached	14 578	11 441	6 688	4 753	2 323	1 833	597	3 137	391	922	917	907
2	34 209	21 303	12 373	8 930	5 262	2 109	1 559	12 906	1 412	3 509	4 626	3 359
3 or 4	45 727	35 372	24 264	11 108	7 287	2 634	1 187	10 355	1 076	4 056	3 395	1 828
5 to 9	56 341	47 147	32 935	14 212	10 656	2 396	1 160	9 194	1 353	4 012	2 597	1 232
10 to 19	45 572	39 472	26 249	13 223	10 283	1 849	1 091	6 100	1 821	1 996	1 623	660
20 to 49	23 501	20 586	14 518	6 068	5 129	621	318	2 915	1 546	898	293	178
50 or more	14 672	12 919	11 123	1 796	1 476	171	149	1 753	985	436	286	46
Mobile home or trailer	36 760	19 532	2 037	17 495	3 892	1 616	11 987	17 228	1 349	1 384	2 213	12 282
Other	5 012	3 535	2 193	1 342	576	224	542	1 477	84	282	335	776
Occupied housing units	**1 506 790**	**1 019 149**	**438 880**	**580 269**	**243 276**	**62 262**	**274 731**	**487 641**	**23 213**	**74 719**	**89 512**	**300 197**
AGE OF HOUSEHOLDER												
Owner-occupied housing units	**1 061 897**	**698 858**	**252 265**	**446 593**	**174 233**	**41 186**	**231 174**	**363 039**	**11 105**	**45 930**	**60 497**	**245 507**
Under 25 years	25 735	14 153	3 055	11 098	2 900	759	7 439	11 582	1 067	745	1 248	8 522
25 to 34 years	163 651	107 869	32 386	75 483	27 434	5 970	42 079	55 782	1 863	5 822	7 570	40 527
35 to 44 years	225 776	153 937	52 147	101 790	41 791	8 562	51 437	71 839	2 494	9 110	10 998	49 237
45 to 54 years	188 964	126 352	43 838	82 514	32 675	7 211	42 628	62 612	1 853	7 846	10 108	42 805
55 to 64 years	180 936	120 103	46 594	73 509	29 315	7 003	37 191	60 833	1 600	8 247	10 890	40 096
65 to 74 years	164 212	107 382	44 729	62 653	25 033	6 926	30 694	56 830	1 332	8 249	10 944	36 305
75 years and over	112 623	69 062	29 516	39 546	15 085	4 755	19 706	43 561	896	5 911	8 739	28 015
Renter-occupied housing units	**444 893**	**320 291**	**186 615**	**133 676**	**69 043**	**21 076**	**43 557**	**124 602**	**12 108**	**28 789**	**29 015**	**54 690**
Under 25 years	62 208	43 001	26 636	16 365	8 270	3 197	4 898	19 207	6 120	3 910	3 293	5 884
25 to 34 years	139 187	106 413	61 707	44 706	24 273	6 725	13 708	32 774	2 845	7 880	7 398	14 651
35 to 44 years	89 101	66 621	38 170	28 451	15 113	3 973	9 365	22 480	1 266	5 356	5 477	10 381
45 to 54 years	46 474	33 201	18 607	14 594	7 353	1 998	5 243	13 273	632	3 093	3 147	6 401
55 to 64 years	35 959	24 441	14 151	10 290	5 001	1 578	3 711	11 518	461	2 652	2 820	5 585
65 to 74 years	35 575	23 538	13 694	9 844	4 724	1 758	3 362	12 037	414	2 941	3 213	5 469
75 years and over	36 389	23 076	13 650	9 426	4 309	1 847	3 270	13 313	370	2 957	3 667	6 319

TIPSII [UPF] GH101 CENSUS90 72583600 06/22/92 4:04 PM MACHINE: C DATA:CENSUS90*H1TIPSDA01. 06/16/92 15:25:44 TAPE: NONE FRAME: 74
TSF:CENSUS90*92. 06/16/92 15:28:20 UTF:CENSUS90*93. 06/16/92 15:28:20 META:CENSUS90*H1TABLES01. 06/16/92 15:41:11

Table 29. **Utilization Characteristics: 1990**

[For definitions of terms and meanings of symbols, see text]

State Inside and Outside Metropolitan Area	The State	Inside metropolitan area						Outside metropolitan area				
				Not in central city					Urban			
					Urban					Outside urbanized area		
		Total	In central city	Total	Inside urbanized area	Outside urbanized area	Rural	Total	Inside urbanized area	Place of 10,000 or more	Place of 2,500 to 9,999	Rural
ROOMS												
All housing units	**1 670 379**	**1 121 165**	**479 809**	**641 356**	**259 619**	**71 270**	**310 467**	**549 214**	**25 269**	**81 565**	**97 826**	**344 554**
1 room	10 449	7 145	4 938	2 207	808	393	1 006	3 304	799	575	417	1 513
2 rooms	36 195	24 961	15 623	9 338	3 510	1 663	4 165	11 234	2 051	1 887	1 717	5 579
3 rooms	127 352	87 215	52 113	35 102	14 233	5 730	15 139	40 137	3 459	7 263	7 697	21 718
4 rooms	324 462	207 486	85 348	122 138	42 790	14 887	64 461	116 976	6 163	16 422	19 149	75 242
5 rooms	416 678	266 076	101 618	164 458	59 193	17 696	87 569	150 602	4 540	19 875	26 431	99 756
6 rooms	366 814	249 405	102 586	146 819	60 925	15 376	70 518	117 409	3 509	17 073	21 402	75 425
7 rooms	200 696	141 220	58 453	82 767	37 653	8 270	36 844	59 476	2 199	9 321	11 220	36 736
8 rooms	100 191	72 818	31 377	41 441	20 489	3 930	17 022	27 373	1 226	4 770	5 191	16 186
9 or more rooms	87 542	64 839	27 753	37 086	20 018	3 325	13 743	22 703	1 323	4 379	4 602	12 399
Median	5.3	5.4	5.3	5.4	5.7	5.2	5.3	5.2	4.5	5.2	5.3	5.2
Owner-occupied housing units	**1 061 897**	**698 858**	**252 265**	**446 593**	**174 233**	**41 186**	**231 174**	**363 039**	**11 105**	**45 930**	**60 497**	**245 507**
1 room	1 138	619	141	478	78	43	357	519	16	23	49	431
2 rooms	6 861	3 774	1 000	2 774	631	237	1 906	3 087	163	185	344	2 395
3 rooms	29 589	16 139	4 868	11 271	2 850	1 018	7 403	13 450	501	958	1 563	10 428
4 rooms	129 260	73 278	16 719	56 559	14 368	4 588	37 603	55 982	1 633	4 496	7 096	42 757
5 rooms	268 361	164 816	52 897	111 919	36 442	10 392	65 085	103 545	2 279	11 594	17 108	72 564
6 rooms	286 213	194 207	74 973	119 234	48 844	11 509	58 881	92 006	2 408	12 752	16 332	60 514
7 rooms	171 978	121 583	49 037	72 546	33 311	6 970	32 265	50 395	1 831	7 799	9 425	31 340
8 rooms	88 840	64 896	27 503	37 393	18 780	3 447	15 166	23 944	1 090	4 200	4 522	14 132
9 or more rooms	79 657	59 546	25 127	34 419	18 929	2 982	12 508	20 111	1 184	3 923	4 058	10 946
Median	5.8	6.0	6.2	5.8	6.2	5.9	5.6	5.6	5.9	5.9	5.8	5.4
Renter-occupied housing units	**444 893**	**320 291**	**186 615**	**133 676**	**69 043**	**21 076**	**43 557**	**124 602**	**12 108**	**28 789**	**29 015**	**54 690**
1 room	6 866	5 104	3 993	1 111	579	273	259	1 762	706	413	296	347
2 rooms	23 656	17 588	12 738	4 850	2 455	1 154	1 241	6 068	1 705	1 473	1 127	1 763
3 rooms	77 169	57 782	40 215	17 567	9 771	3 632	4 164	19 387	2 571	5 299	5 225	6 292
4 rooms	142 634	102 047	57 490	44 557	23 371	6 631	14 555	40 587	3 915	9 781	9 589	17 302
5 rooms	106 158	75 353	39 426	35 927	18 400	5 005	12 522	30 805	1 905	6 588	7 035	15 277
6 rooms	57 270	40 470	21 394	19 076	9 388	2 896	6 792	16 800	860	3 401	3 721	8 818
7 rooms	19 649	13 799	7 076	6 723	3 227	946	2 550	5 850	274	1 144	1 287	3 145
8 rooms	7 193	5 157	2 714	2 443	1 160	340	943	2 036	93	409	425	1 109
9 or more rooms	4 298	2 991	1 569	1 422	692	199	531	1 307	79	281	310	637
Median	4.3	4.3	4.1	4.5	4.4	4.3	4.6	4.4	3.8	4.2	4.3	4.6
DURATION OF VACANCY												
Vacant-for-sale-only housing units	**19 845**	**13 583**	**6 194**	**7 389**	**3 083**	**898**	**3 408**	**6 262**	**326**	**989**	**1 179**	**3 768**
Less than 2 months	2 849	2 099	941	1 158	593	98	467	750	71	135	145	399
2 up to 6 months	6 946	5 083	2 370	2 713	1 222	362	1 129	1 863	141	377	365	980
6 or more months	10 050	6 401	2 883	3 518	1 268	438	1 812	3 649	114	477	669	2 389
Vacant-for-rent housing units	**45 871**	**33 411**	**20 038**	**13 373**	**6 617**	**2 301**	**4 455**	**12 460**	**960**	**3 132**	**2 789**	**5 579**
Less than 2 months	14 341	11 091	6 905	4 186	2 362	712	1 112	3 250	340	1 064	752	1 094
2 up to 6 months	18 075	13 278	8 026	5 252	2 566	891	1 795	4 797	407	1 230	1 026	2 134
6 or more months	13 455	9 042	5 107	3 935	1 689	698	1 548	4 413	213	838	1 011	2 351
PERSONS IN UNIT												
Owner-occupied housing units	**1 061 897**	**698 858**	**252 265**	**446 593**	**174 233**	**41 186**	**231 174**	**363 039**	**11 105**	**45 930**	**60 497**	**245 507**
1 person	204 906	131 796	55 657	76 139	30 126	8 234	37 779	73 110	2 280	9 929	14 027	46 874
2 persons	362 182	238 861	87 224	151 637	59 216	14 730	77 691	123 321	3 833	16 330	21 190	81 968
3 persons	209 386	139 044	46 521	92 523	35 861	7 840	48 822	70 342	2 089	8 522	10 954	48 777
4 persons	179 825	120 464	38 124	82 340	32 451	6 711	43 178	59 361	1 875	7 215	8 791	41 480
5 persons	69 458	46 118	15 798	30 320	11 726	2 463	16 131	23 340	718	2 608	3 511	16 503
6 persons	22 233	14 222	5 378	8 844	3 242	736	4 866	8 011	206	819	1 154	5 832
7 or more persons	13 907	8 353	3 563	4 790	1 611	472	2 707	5 554	104	507	870	4 073
Median	2.40	2.41	2.31	2.47	2.46	2.34	2.50	2.38	2.35	2.30	2.27	2.43
Renter-occupied housing units	**444 893**	**320 291**	**186 615**	**133 676**	**69 043**	**21 076**	**43 557**	**124 602**	**12 108**	**28 789**	**29 015**	**54 690**
1 person	153 172	112 606	72 018	40 588	22 852	6 998	10 738	40 566	4 471	10 306	10 299	15 490
2 persons	117 441	84 881	48 641	36 240	19 175	5 590	11 475	32 560	4 118	7 419	7 037	13 986
3 persons	74 935	53 619	29 316	24 303	11 952	3 609	8 742	21 316	1 688	4 891	4 852	9 885
4 persons	56 056	39 471	20 388	19 083	9 049	2 906	7 128	16 585	1 276	3 489	3 699	8 121
5 persons	25 849	18 102	9 492	8 610	3 887	1 294	3 429	7 747	340	1 545	1 771	4 091
6 persons	10 202	6 979	3 892	3 087	1 374	458	1 255	3 223	133	641	774	1 675
7 or more persons	7 238	4 633	2 868	1 765	754	221	790	2 605	82	498	583	1 442
Median	2.09	2.06	1.94	2.22	2.11	2.13	2.46	2.17	1.88	2.05	2.10	2.35
PERSONS PER ROOM												
Owner-occupied housing units	**1 061 897**	**698 858**	**252 265**	**446 593**	**174 233**	**41 186**	**231 174**	**363 039**	**11 105**	**45 930**	**60 497**	**245 507**
0.50 or less	732 364	492 109	189 859	302 250	126 122	29 402	146 726	240 255	7 884	33 756	43 161	155 454
0.51 to 0.75	193 949	126 031	38 839	87 192	31 840	7 177	48 175	67 918	1 986	7 509	9 861	48 562
0.76 to 1.00	108 905	66 174	18 766	47 408	13 835	3 778	29 795	42 731	966	3 806	5 858	32 101
1.01 to 1.50	20 659	11 456	3 742	7 714	1 988	606	5 120	9 203	202	660	1 225	7 116
1.51 or more	6 020	3 088	1 059	2 029	448	223	1 358	2 932	67	199	392	2 274
Mean	.45	.44	.41	.46	.43	.44	.48	.47	.43	.42	.43	.49
Renter-occupied housing units	**444 893**	**320 291**	**186 615**	**133 676**	**69 043**	**21 076**	**43 557**	**124 602**	**12 108**	**28 789**	**29 015**	**54 690**
0.50 or less	263 699	191 945	113 879	78 066	42 458	12 326	23 282	71 754	6 811	17 315	17 217	30 411
0.51 to 0.75	86 018	62 004	34 458	27 546	13 744	4 276	9 526	24 014	2 351	5 492	5 484	10 687
0.76 to 1.00	68 928	48 681	27 370	21 311	9 941	3 461	7 909	20 247	2 374	4 269	4 366	9 238
1.01 to 1.50	18 482	12 427	7 391	5 036	2 153	745	2 138	6 055	384	1 221	1 396	3 054
1.51 or more	7 766	5 234	3 517	1 717	747	268	702	2 532	188	492	552	1 300
Mean	.55	.55	.54	.55	.53	.55	.57	.56	.57	.55	.55	.57
Occupied housing units	**1 506 790**	**1 019 149**	**438 880**	**580 269**	**243 276**	**62 262**	**274 731**	**487 641**	**23 213**	**74 719**	**89 512**	**300 197**
HOUSEHOLDER 65 YEARS AND OVER												
Occupied housing units	**348 799**	**223 058**	**101 589**	**121 469**	**49 151**	**15 286**	**57 032**	**125 741**	**3 012**	**20 058**	**26 563**	**76 108**
1-person households	154 191	97 351	47 547	49 804	20 461	7 122	22 221	56 840	1 344	10 103	13 404	31 989
Mean number of persons per room	.33	.33	.33	.33	.32	.32	.34	.33	.32	.31	.31	.34
Units in structure:												
1, detached or attached	280 496	179 028	80 308	98 720	40 463	11 777	46 480	101 468	2 340	15 698	21 028	62 402
2 or more	39 700	29 026	19 061	9 965	6 207	2 561	1 197	10 674	512	3 641	4 161	2 360
Mobile home, trailer, or other	28 603	15 004	2 220	12 784	2 481	948	9 355	13 599	160	719	1 374	11 346
Specified owner	201 011	138 454	66 479	71 975	34 355	9 548	28 072	62 557	1 894	12 118	16 519	32 026
Mean value (dollars)	55 000	60 200	59 000	61 300	68 900	59 800	52 400	43 600	67 300	52 500	44 700	38 200
Specified renter	66 772	44 492	26 767	17 725	8 799	3 508	5 418	22 280	768	5 726	6 666	9 120
Mean contract rent (dollars)	177	204	207	198	226	180	153	118	168	139	115	98
With meals included in rent	1 022	859	625	234	73	93	68	163	3	52	67	41
Mean contract rent (dollars)	840	917	939	857	954	834	786	436	133	609	439	232
No meals included in rent	56 464	38 778	24 522	14 256	7 757	3 054	3 445	17 686	705	5 166	5 803	6 012
No cash rent	9 286	4 855	1 620	3 235	969	361	1 905	4 431	60	508	796	3 067

TIPSII [UPF] GH101 CENSUS90 72583600 06/22/92 4:04 PM MACHINE: C DATA:CENSUS90*H1TIPSDA01. 06/16/92 15:25:44 TAPE: NONE FRAME: 75
TSF:CENSUS90*92. 06/16/92 15:28:20 UTF:CENSUS90*93. 06/16/92 15:28:20 META:CENSUS90*H1TABLES01. 06/16/92 15:41:11

Table 30. **Financial Characteristics: 1990**

[For definitions of terms and meanings of symbols, see text]

State Inside and Outside Metropolitan Area	The State	Inside metropolitan area: Total	Inside metropolitan area: In central city	Inside metropolitan area: Not in central city: Total	Inside metropolitan area: Not in central city: Urban: Inside urbanized area	Inside metropolitan area: Not in central city: Urban: Outside urbanized area	Inside metropolitan area: Not in central city: Rural	Outside metropolitan area: Total	Outside metropolitan area: Urban: Inside urbanized area	Outside metropolitan area: Urban: Outside urbanized area: Place of 10,000 or more	Outside metropolitan area: Urban: Outside urbanized area: Place of 2,500 to 9,999	Outside metropolitan area: Rural
VALUE												
Specified owner-occupied housing units	**753 827**	**538 086**	**226 752**	**311 334**	**148 284**	**32 893**	**130 157**	**215 741**	**7 864**	**38 804**	**48 316**	**120 757**
Less than $20,000	63 340	31 226	11 294	19 932	5 999	2 102	11 831	32 114	287	2 974	6 397	22 456
$20,000 to $29,999	69 885	40 621	18 253	22 368	8 085	2 474	11 809	29 264	395	3 626	6 987	18 256
$30,000 to $39,999	103 268	66 472	31 451	35 021	13 954	3 709	17 358	36 796	594	5 837	8 894	21 471
$40,000 to $49,999	107 361	75 349	33 932	41 417	18 089	4 403	18 925	32 012	824	6 079	7 365	17 744
$50,000 to $59,999	90 165	66 541	28 088	38 453	18 222	4 366	15 865	23 624	952	4 923	5 163	12 586
$60,000 to $69,999	82 327	62 927	25 808	37 119	17 987	4 371	14 761	19 400	1 097	4 388	4 229	9 686
$70,000 to $79,999	63 509	49 542	19 902	29 640	14 602	3 495	11 543	13 967	861	3 198	3 072	6 836
$80,000 to $89,999	43 480	34 947	14 133	20 814	10 963	2 273	7 578	8 533	713	2 061	1 849	3 910
$90,000 to $99,999	31 256	25 745	10 789	14 956	8 343	1 580	5 033	5 511	526	1 520	1 222	2 243
$100,000 to $124,999	40 174	33 323	13 267	20 056	11 546	1 796	6 714	6 851	638	1 836	1 532	2 845
$125,000 to $149,999	22 285	18 944	7 386	11 558	6 960	979	3 619	3 341	443	1 040	704	1 154
$150,000 to $174,999	12 981	11 048	4 195	6 853	4 278	543	2 032	1 933	232	565	434	702
$175,000 to $199,999	7 148	6 350	2 451	3 899	2 647	274	978	798	137	266	137	258
$200,000 to $249,999	7 287	6 474	2 571	3 903	2 672	230	1 001	813	93	272	161	287
$250,000 to $299,999	3 977	3 603	1 437	2 166	1 538	129	499	374	43	118	91	122
$300,000 to $399,999	2 898	2 672	1 003	1 669	1 249	88	332	226	22	67	40	97
$400,000 to $499,999	1 025	973	365	608	460	31	117	52	2	15	11	24
$500,000 or more	1 461	1 329	427	902	690	50	162	132	5	19	28	80
Median (dollars)	53 100	58 000	56 000	59 500	65 400	58 400	52 600	42 700	67 900	51 500	42 300	39 100
Mean (dollars)	64 800	70 600	68 700	72 000	81 600	66 400	62 300	50 400	77 700	60 500	50 100	45 400
Specified vacant-for-sale-only housing units	**15 599**	**11 251**	**5 401**	**5 850**	**2 736**	**756**	**2 358**	**4 348**	**192**	**881**	**1 014**	**2 261**
Less than $20,000	2 159	1 098	471	627	175	87	365	1 061	23	104	247	687
$20,000 to $39,999	4 451	2 939	1 645	1 294	526	206	562	1 512	47	281	406	778
$40,000 to $59,999	3 712	2 863	1 436	1 427	702	186	539	849	48	213	182	406
$60,000 to $79,999	2 290	1 773	798	975	422	152	401	517	39	144	104	230
$80,000 to $99,999	1 153	950	389	561	317	58	186	203	14	71	39	79
$100,000 to $149,999	1 064	929	348	581	342	39	200	135	13	42	21	59
$150,000 to $199,999	440	393	188	205	134	14	57	47	5	16	10	16
$200,000 to $249,999	163	155	74	81	45	10	26	8	–	4	2	2
$250,000 to $299,999	77	69	27	42	32	3	7	8	3	3	1	1
$300,000 or more	90	82	25	57	41	1	15	8	–	3	2	3
Median (dollars)	45 200	49 500	46 700	52 600	58 500	49 000	47 800	34 700	51 400	43 800	32 500	31 000
Mean (dollars)	58 100	64 200	60 600	67 500	77 300	56 800	59 600	42 500	59 000	53 800	39 800	37 900
Owner-occupied mobile homes or trailers	**157 035**	**80 406**	**5 363**	**75 043**	**12 727**	**4 438**	**57 878**	**76 629**	**2 323**	**3 136**	**6 468**	**64 702**
Median (dollars)	14 200	14 900	12 700	15 100	13 700	13 800	15 700	13 600	10 000–	12 800	12 800	13 900
Mean (dollars)	20 500	21 100	18 100	21 300	18 500	18 600	22 100	20 000	15 900	17 600	17 800	20 500
CONTRACT RENT												
Specified renter-occupied housing units	**425 175**	**311 060**	**184 034**	**127 026**	**67 980**	**20 632**	**38 414**	**114 115**	**12 016**	**28 120**	**28 221**	**45 758**
Less than $100	64 422	38 216	23 422	14 794	6 836	2 735	5 223	26 206	949	5 338	7 869	12 050
$100 to $149	44 119	27 501	16 379	11 122	4 478	1 842	4 802	16 618	821	3 684	4 852	7 261
$150 to $199	54 140	35 556	21 087	14 469	5 754	2 830	5 885	18 584	1 413	4 926	5 029	7 216
$200 to $249	51 682	38 068	23 288	14 780	6 356	3 048	5 376	13 614	1 597	4 165	3 516	4 336
$250 to $299	54 020	44 027	29 521	14 506	8 368	2 622	3 516	9 993	2 028	3 676	2 226	2 063
$300 to $349	41 262	35 996	23 774	12 222	8 577	1 685	1 960	5 266	1 257	2 080	917	1 012
$350 to $399	31 440	27 902	17 164	10 738	7 801	1 580	1 357	3 538	1 344	1 143	457	594
$400 to $449	16 956	15 467	8 686	6 781	4 928	960	893	1 489	483	461	220	325
$450 to $499	11 349	10 335	5 042	5 293	3 979	604	710	1 014	471	333	97	113
$500 to $549	5 912	5 161	2 318	2 843	2 190	275	378	751	410	192	65	84
$550 to $599	3 622	3 339	1 496	1 843	1 484	183	176	283	150	87	25	21
$600 to $649	2 263	1 961	933	1 028	791	106	131	302	207	58	20	17
$650 to $699	1 615	1 473	755	718	579	59	80	142	92	36	5	9
$700 to $749	968	714	430	284	200	39	45	254	213	24	8	9
$750 to $999	1 594	1 460	871	589	383	100	106	134	68	30	16	20
$1,000 or more	815	774	499	275	182	33	60	41	11	19	4	7
No cash rent	38 996	23 110	8 369	14 741	5 094	1 931	7 716	15 886	502	1 868	2 895	10 621
Median (dollars)	226	255	256	253	298	227	194	164	272	191	149	136
Mean (dollars)	242	263	259	268	301	247	212	182	294	201	158	147
Specified vacant-for-rent housing units	**44 895**	**32 976**	**19 923**	**13 053**	**6 566**	**2 285**	**4 202**	**11 919**	**956**	**3 109**	**2 759**	**5 095**
Less than $100	6 551	3 869	2 211	1 658	805	236	617	2 682	76	397	721	1 488
$100 to $199	12 964	8 322	4 739	3 583	1 285	745	1 553	4 642	213	1 027	1 138	2 264
$200 to $299	13 354	10 228	6 538	3 690	1 673	705	1 312	3 126	329	1 106	650	1 041
$300 to $399	7 347	6 338	4 032	2 306	1 665	258	383	1 009	153	439	194	223
$400 to $499	2 709	2 465	1 426	1 039	668	149	222	244	56	102	31	55
$500 to $599	955	851	449	402	296	39	67	104	52	21	15	16
$600 to $749	455	371	193	178	126	32	20	84	62	13	7	2
$750 to $999	363	342	190	152	31	101	20	21	12	4	1	4
$1,000 or more	197	190	145	45	17	20	8	7	3	–	2	2
Median (dollars)	218	241	250	226	270	217	195	170	258	209	160	147
Mean (dollars)	240	260	263	255	278	269	212	185	294	217	169	153
MEALS INCLUDED IN RENT												
Specified renter-occupied housing units	**425 175**	**311 060**	**184 034**	**127 026**	**67 980**	**20 632**	**38 414**	**114 115**	**12 016**	**28 120**	**28 221**	**45 758**
With meals included in rent	1 705	1 353	939	414	149	116	149	352	16	82	119	135
Mean (dollars)	600	680	720	590	595	725	479	290	199	460	317	174
No meals included in rent	384 474	286 597	174 726	111 871	62 737	18 585	30 549	97 877	11 498	26 170	25 207	35 002
No cash rent	38 996	23 110	8 369	14 741	5 094	1 931	7 716	15 886	502	1 868	2 895	10 621

TIPSII [UPF] GH101 CENSUS90 72583600 06/22/92 4:04 PM MACHINE: C DATA:CENSUS90*H1TIPSDA01. 06/16/92 15:25:44 TAPE: NONE FRAME: 76
TSF:CENSUS90*92. 06/16/92 15:28:20 UTF:CENSUS90*93. 06/16/92 15:28:20 META:CENSUS90*H1TABLES01. 06/16/92 15:41:11

Table 31. Occupancy, Structural, and Utilization Characteristics of Housing Units With a White Householder: 1990

[For definitions of terms and meanings of symbols, see text]

State Inside and Outside Metropolitan Area	The State	Inside metropolitan area: Total	Inside metropolitan area: In central city	Inside metropolitan area, Not in central city: Total	Inside metropolitan area, Not in central city, Urban: Inside urbanized area	Inside metropolitan area, Not in central city, Urban: Outside urbanized area	Inside metropolitan area, Not in central city: Rural	Outside metropolitan area: Total	Outside metropolitan area, Urban: Inside urbanized area	Outside metropolitan area, Urban, Outside urbanized area: Place of 10,000 or more	Outside metropolitan area, Urban, Outside urbanized area: Place of 2,500 to 9,999	Outside metropolitan area: Rural
Occupied housing units	**1 159 263**	**783 329**	**276 463**	**506 866**	**206 268**	**53 462**	**247 136**	**375 934**	**17 642**	**55 316**	**67 088**	**235 888**
POPULATION												
Persons in occupied housing units	2 920 329	1 969 238	629 323	1 339 915	532 045	133 552	674 318	951 091	40 182	133 154	160 382	617 373
Per occupied housing unit	2.52	2.51	2.28	2.64	2.58	2.50	2.73	2.53	2.28	2.41	2.39	2.62
Owner-occupied housing units	2 258 785	1 508 459	429 466	1 078 993	411 501	93 313	574 179	750 326	22 117	92 314	117 404	518 491
Per owner-occupied housing unit	2.61	2.63	2.45	2.70	2.68	2.57	2.74	2.58	2.54	2.52	2.45	2.63
Renter-occupied housing units	661 544	460 779	199 857	260 922	120 544	40 239	100 139	200 765	18 065	40 840	42 978	98 882
Per renter-occupied housing unit	2.25	2.21	1.98	2.43	2.28	2.34	2.68	2.34	2.02	2.19	2.23	2.54
TENURE												
Owner-occupied housing units	864 934	574 643	175 285	399 358	153 344	36 274	209 740	290 291	8 705	36 705	47 851	197 030
Percent of occupied housing units	74.6	73.4	63.4	78.8	74.3	67.9	84.9	77.2	49.3	66.4	71.3	83.5
Renter-occupied housing units	294 329	208 686	101 178	107 508	52 924	17 188	37 396	85 643	8 937	18 611	19 237	38 858
UNITS IN STRUCTURE												
Occupied housing units	**1 159 263**	**783 329**	**276 463**	**506 866**	**206 268**	**53 462**	**247 136**	**375 934**	**17 642**	**55 316**	**67 088**	**235 888**
1, detached	825 404	555 968	190 682	365 286	151 917	37 523	175 846	269 436	8 008	41 090	51 367	168 971
1, attached	18 426	15 233	6 531	8 702	5 102	1 900	1 700	3 193	413	607	712	1 461
2	21 113	12 880	6 311	6 569	3 362	1 709	1 498	8 233	816	2 104	2 975	2 338
3 or 4	28 012	21 216	11 947	9 269	5 907	2 383	979	6 796	741	2 405	2 373	1 277
5 to 9	37 221	30 436	18 556	11 880	8 759	2 054	1 067	6 785	1 102	2 747	1 927	1 009
10 to 19	32 025	27 269	15 491	11 778	9 162	1 650	966	4 756	1 680	1 537	1 145	394
20 to 49	17 769	15 606	10 162	5 444	4 533	577	334	2 163	1 284	570	191	118
50 or more	11 921	10 464	8 911	1 553	1 186	229	138	1 457	835	346	248	28
Mobile home or trailer	159 355	89 048	5 869	83 179	15 221	5 027	62 931	70 307	2 677	3 536	5 624	58 470
Other	8 017	5 209	2 003	3 206	1 119	410	1 677	2 808	86	374	526	1 822
ROOMS												
Owner-occupied housing units	**864 934**	**574 643**	**175 285**	**399 358**	**153 344**	**36 274**	**209 740**	**290 291**	**8 705**	**36 705**	**47 851**	**197 030**
1 room	902	486	86	400	56	36	308	416	14	19	32	351
2 rooms	4 693	2 753	505	2 248	469	176	1 603	1 940	108	108	181	1 543
3 rooms	19 886	11 310	2 229	9 081	2 138	793	6 150	8 576	326	516	854	6 880
4 rooms	104 112	60 281	10 070	50 211	12 171	3 870	34 170	43 831	1 203	3 364	5 208	34 056
5 rooms	215 155	134 298	34 810	99 488	31 683	8 961	58 844	80 857	1 601	9 067	12 691	57 498
6 rooms	233 704	158 092	51 005	107 087	43 067	10 201	53 819	75 612	1 869	10 308	13 393	50 042
7 rooms	142 310	100 451	35 111	65 340	29 575	6 315	29 450	41 859	1 525	6 431	7 990	25 913
8 rooms	74 635	54 744	20 961	33 783	16 791	3 156	13 836	19 891	973	3 502	3 844	11 572
9 or more rooms	69 537	52 228	20 508	31 720	17 394	2 766	11 560	17 309	1 086	3 390	3 658	9 175
Median	5.9	6.0	6.3	5.9	6.2	5.9	5.6	5.6	6.1	6.0	5.9	5.5
Renter-occupied housing units	**294 329**	**208 686**	**101 178**	**107 508**	**52 924**	**17 188**	**37 396**	**85 643**	**8 937**	**18 611**	**19 237**	**38 858**
1 room	4 286	3 207	2 360	847	432	204	211	1 079	476	242	145	216
2 rooms	14 706	10 975	7 360	3 615	1 732	918	965	3 731	1 345	840	601	945
3 rooms	48 133	35 613	21 989	13 624	7 287	2 984	3 353	12 520	1 921	3 380	3 382	3 837
4 rooms	92 810	65 034	29 425	35 609	17 806	5 379	12 424	27 776	2 878	6 354	6 297	12 247
5 rooms	71 807	50 568	21 602	28 966	14 183	3 985	10 798	21 239	1 296	4 226	4 620	11 097
6 rooms	39 340	27 178	11 458	15 720	7 303	2 415	6 002	12 162	646	2 270	2 607	6 639
7 rooms	14 366	9 896	4 157	5 739	2 623	829	2 287	4 470	224	791	991	2 464
8 rooms	5 414	3 825	1 714	2 111	954	294	863	1 589	79	292	328	890
9 or more rooms	3 467	2 390	1 113	1 277	604	180	493	1 077	72	216	266	523
Median	4.4	4.3	4.1	4.5	4.5	4.3	4.7	4.4	3.8	4.3	4.4	4.7
PERSONS IN UNIT												
Owner-occupied housing units	**864 934**	**574 643**	**175 285**	**399 358**	**153 344**	**36 274**	**209 740**	**290 291**	**8 705**	**36 705**	**47 851**	**197 030**
1 person	163 457	106 617	39 762	66 855	26 155	7 133	33 567	56 840	1 787	7 640	11 025	36 388
2 persons	314 841	208 566	67 856	140 710	54 267	13 580	72 863	106 275	3 270	13 929	18 133	70 943
3 persons	172 825	115 264	31 623	83 641	31 747	6 950	44 944	57 561	1 601	6 872	8 728	40 360
4 persons	146 610	98 735	24 943	73 792	28 525	5 913	39 354	47 875	1 448	5 905	6 931	33 591
5 persons	49 724	33 672	8 348	25 324	9 561	1 988	13 775	16 052	460	1 800	2 298	11 494
6 persons	12 489	8 443	1 996	6 447	2 265	505	3 677	4 046	94	405	528	3 019
7 or more persons	4 988	3 346	757	2 589	824	205	1 560	1 642	45	154	208	1 235
Median	2.35	2.37	2.21	2.44	2.43	2.31	2.48	2.33	2.28	2.27	2.21	2.38
Renter-occupied housing units	**294 329**	**208 686**	**101 178**	**107 508**	**52 924**	**17 188**	**37 396**	**85 643**	**8 937**	**18 611**	**19 237**	**38 858**
1 person	109 996	80 572	46 650	33 922	18 708	6 029	9 185	29 424	3 404	7 296	7 606	11 118
2 persons	83 827	59 481	29 014	30 467	15 527	4 734	10 206	24 346	3 336	5 141	5 015	10 854
3 persons	46 713	32 318	13 011	19 307	8 836	2 850	7 621	14 395	1 115	3 022	3 053	7 205
4 persons	34 175	23 157	8 251	14 906	6 422	2 261	6 223	11 018	863	2 049	2 248	5 858
5 persons	13 498	9 113	2 959	6 154	2 415	918	2 821	4 385	157	767	880	2 581
6 persons	4 203	2 821	907	1 914	728	282	904	1 382	39	228	300	815
7 or more persons	1 917	1 224	386	838	288	114	436	693	23	108	135	427
Median	1.94	1.90	1.64	2.15	2.00	2.04	2.43	2.05	1.82	1.89	1.90	2.27
PERSONS PER ROOM												
Owner-occupied housing units	**864 934**	**574 643**	**175 285**	**399 358**	**153 344**	**36 274**	**209 740**	**290 291**	**8 705**	**36 705**	**47 851**	**197 030**
0.50 or less	618 714	417 855	142 242	275 613	113 581	26 613	135 419	200 859	6 590	27 941	36 088	130 240
0.51 to 0.75	155 552	101 183	23 589	77 594	27 454	6 230	43 910	54 369	1 464	5 903	7 581	39 421
0.76 to 1.00	78 480	48 368	8 429	39 939	10 978	2 997	25 964	30 112	572	2 560	3 700	23 280
1.01 to 1.50	10 191	6 047	852	5 195	1 147	350	3 698	4 144	69	267	400	3 408
1.51 or more	1 997	1 190	173	1 017	184	84	749	807	10	34	82	681
Mean	.43	.42	.37	.45	.42	.42	.48	.44	.41	.40	.40	.47
Renter-occupied housing units	**294 329**	**208 686**	**101 178**	**107 508**	**52 924**	**17 188**	**37 396**	**85 643**	**8 937**	**18 611**	**19 237**	**38 858**
0.50 or less	192 366	138 747	72 640	66 107	34 919	10 663	20 525	53 619	5 348	12 330	12 862	23 079
0.51 to 0.75	54 735	38 073	16 104	21 969	10 212	3 431	8 326	16 662	1 776	3 489	3 530	7 867
0.76 to 1.00	38 444	26 116	10 416	15 700	6 510	2 526	6 664	12 328	1 595	2 293	2 273	6 167
1.01 to 1.50	6 785	4 348	1 406	2 942	1 002	436	1 504	2 437	165	405	464	1 403
1.51 or more	1 999	1 402	612	790	281	132	377	597	53	94	108	342
Mean	.50	.49	.46	.52	.49	.52	.56	.51	.54	.50	.49	.53

TIPSII [UPF] GH101 CENSUS90 72583600 06/22/92 4:04 PM MACHINE: C DATA:CENSUS90*H1TIPSDA01. 06/16/92 15:25:44 TAPE: NONE FRAME: 77
TSF:CENSUS90*92. 06/16/92 15:28:20 UTF:CENSUS90*93. 06/16/92 15:28:20 META:CENSUS90*H1TABLES01. 06/16/92 15:41:11

Table 32. **Occupancy, Structural, and Utilization Characteristics of Housing Units With a Black Householder: 1990**

[For definitions of terms and meanings of symbols, see text]

State Inside and Outside Metropolitan Area	The State	Inside metropolitan area						Outside metropolitan area				
				Not in central city					Urban			
					Urban					Outside urbanized area		
		Total	In central city	Total	Inside urbanized area	Outside urbanized area	Rural	Total	Inside urbanized area	Place of 10,000 or more	Place of 2,500 to 9,999	Rural
Occupied housing units	**334 513**	**226 067**	**157 522**	**68 545**	**35 075**	**8 196**	**25 274**	**108 446**	**4 988**	**18 903**	**22 019**	**62 536**
POPULATION												
Persons in occupied housing units	989 196	659 178	449 533	209 645	104 969	24 645	80 031	330 018	13 789	53 521	65 881	196 827
Per occupied housing unit	2.96	2.92	2.85	3.06	2.99	3.01	3.17	3.04	2.76	2.83	2.99	3.15
Owner-occupied housing units	583 578	363 613	225 216	138 397	61 248	14 257	62 892	219 965	6 769	25 901	37 596	149 699
Per owner-occupied housing unit	3.07	3.05	3.00	3.14	3.09	3.08	3.20	3.10	2.97	2.87	3.03	3.17
Renter-occupied housing units	405 618	295 565	224 317	71 248	43 721	10 388	17 139	110 053	7 020	27 620	28 285	47 128
Per renter-occupied housing unit	2.81	2.77	2.72	2.92	2.87	2.92	3.05	2.93	2.59	2.79	2.95	3.07
TENURE												
Owner-occupied housing units	190 183	119 268	75 157	44 111	19 817	4 633	19 661	70 915	2 276	9 014	12 417	47 208
Percent of occupied housing units	56.9	52.8	47.7	64.4	56.5	56.5	77.8	65.4	45.6	47.7	56.4	75.5
Renter-occupied housing units	144 330	106 799	82 365	24 434	15 258	3 563	5 613	37 531	2 712	9 889	9 602	15 328
UNITS IN STRUCTURE												
Occupied housing units	**334 513**	**226 067**	**157 522**	**68 545**	**35 075**	**8 196**	**25 274**	**108 446**	**4 988**	**18 903**	**22 019**	**62 536**
1, detached	209 558	142 426	96 728	45 698	23 462	5 022	17 214	67 132	2 234	11 600	13 661	39 637
1, attached	9 560	7 234	5 497	1 737	1 024	413	300	2 326	136	660	633	897
2	15 566	10 170	7 058	3 112	2 285	525	302	5 396	635	1 587	1 911	1 263
3 or 4	19 111	15 191	12 605	2 586	1 903	397	286	3 920	353	1 705	1 087	775
5 to 9	20 227	17 489	14 542	2 947	2 293	429	225	2 738	257	1 273	720	488
10 to 19	13 822	12 443	10 678	1 765	1 387	235	143	1 379	166	447	482	284
20 to 49	5 689	5 052	4 320	732	626	86	20	637	153	318	105	61
50 or more	2 838	2 615	2 290	325	262	14	49	223	77	91	38	17
Mobile home or trailer	32 834	9 932	1 453	8 479	1 279	950	6 250	22 902	938	962	3 005	17 997
Other	5 308	3 515	2 351	1 164	554	125	485	1 793	39	260	377	1 117
ROOMS												
Owner-occupied housing units	**190 183**	**119 268**	**75 157**	**44 111**	**19 817**	**4 633**	**19 661**	**70 915**	**2 276**	**9 014**	**12 417**	**47 208**
1 room	213	120	51	69	20	7	42	93	1	4	15	73
2 rooms	2 065	959	474	485	153	59	273	1 106	53	75	155	823
3 rooms	9 274	4 506	2 502	2 004	654	212	1 138	4 768	157	426	701	3 484
4 rooms	24 224	12 390	6 457	5 933	2 081	681	3 171	11 834	415	1 110	1 858	8 451
5 rooms	51 682	29 449	17 749	11 700	4 575	1 352	5 773	22 233	663	2 473	4 367	14 730
6 rooms	50 925	34 981	23 543	11 438	5 525	1 244	4 669	15 944	514	2 396	2 879	10 155
7 rooms	28 685	20 376	13 646	6 730	3 554	615	2 561	8 309	287	1 338	1 406	5 278
8 rooms	13 576	9 644	6 326	3 318	1 857	267	1 194	3 932	106	679	657	2 490
9 or more rooms	9 539	6 843	4 409	2 434	1 398	196	840	2 696	80	513	379	1 724
Median	5.6	5.8	5.9	5.7	5.9	5.5	5.4	5.3	5.3	5.7	5.3	5.2
Renter-occupied housing units	**144 330**	**106 799**	**82 365**	**24 434**	**15 258**	**3 563**	**5 613**	**37 531**	**2 712**	**9 889**	**9 602**	**15 328**
1 room	2 154	1 641	1 422	219	124	52	43	513	78	160	150	125
2 rooms	8 046	5 899	4 833	1 066	633	197	236	2 147	231	607	515	794
3 rooms	27 811	21 170	17 480	3 690	2 345	594	751	6 641	589	1 847	1 812	2 393
4 rooms	48 106	35 689	27 283	8 406	5 307	1 159	1 940	12 417	957	3 331	3 232	4 897
5 rooms	33 221	23 900	17 358	6 542	4 007	953	1 582	9 321	582	2 322	2 383	4 034
6 rooms	17 403	12 885	9 738	3 147	1 985	440	722	4 518	207	1 102	1 091	2 118
7 rooms	5 096	3 767	2 847	920	579	106	235	1 329	47	345	284	653
8 rooms	1 702	1 273	961	312	195	43	74	429	14	114	93	208
9 or more rooms	791	575	443	132	83	19	30	216	7	61	42	106
Median	4.2	4.2	4.1	4.4	4.4	4.3	4.4	4.3	4.0	4.2	4.2	4.4
PERSONS IN UNIT												
Owner-occupied housing units	**190 183**	**119 268**	**75 157**	**44 111**	**19 817**	**4 633**	**19 661**	**70 915**	**2 276**	**9 014**	**12 417**	**47 208**
1 person	40 588	24 588	15 678	8 910	3 838	1 061	4 011	16 000	479	2 260	2 961	10 300
2 persons	45 822	29 208	18 960	10 248	4 707	1 077	4 464	16 614	542	2 349	3 006	10 717
3 persons	35 101	22 727	14 528	8 199	3 871	826	3 502	12 374	456	1 597	2 177	8 144
4 persons	31 543	20 461	12 737	7 724	3 645	736	3 343	11 082	397	1 274	1 805	7 606
5 persons	18 940	11 851	7 218	4 633	2 056	446	2 131	7 089	239	780	1 193	4 877
6 persons	9 471	5 574	3 296	2 278	939	224	1 115	3 897	106	408	622	2 761
7 or more persons	8 718	4 859	2 740	2 119	761	263	1 095	3 859	57	346	653	2 803
Median	2.75	2.76	2.70	2.85	2.85	2.72	2.89	2.73	2.76	2.46	2.61	2.82
Renter-occupied housing units	**144 330**	**106 799**	**82 365**	**24 434**	**15 258**	**3 563**	**5 613**	**37 531**	**2 712**	**9 889**	**9 602**	**15 328**
1 person	41 435	30 731	24 413	6 318	3 953	898	1 467	10 704	850	2 925	2 654	4 275
2 persons	31 975	24 120	18 770	5 350	3 412	770	1 168	7 855	650	2 210	1 984	3 011
3 persons	27 055	20 382	15 732	4 650	2 952	703	995	6 673	519	1 811	1 761	2 582
4 persons	20 937	15 588	11 730	3 858	2 471	573	814	5 349	379	1 393	1 413	2 164
5 persons	11 916	8 656	6 369	2 287	1 400	344	543	3 260	176	755	876	1 453
6 persons	5 819	4 013	2 915	1 098	615	171	312	1 806	85	407	472	842
7 or more persons	5 193	3 309	2 436	873	455	104	314	1 884	53	388	442	1 001
Median	2.46	2.44	2.39	2.62	2.59	2.66	2.67	2.53	2.28	2.41	2.59	2.65
PERSONS PER ROOM												
Owner-occupied housing units	**190 183**	**119 268**	**75 157**	**44 111**	**19 817**	**4 633**	**19 661**	**70 915**	**2 276**	**9 014**	**12 417**	**47 208**
0.50 or less	110 114	71 661	46 626	25 035	11 933	2 630	10 472	38 453	1 229	5 689	6 946	24 589
0.51 to 0.75	36 767	23 645	14 853	8 792	4 105	876	3 811	13 122	495	1 571	2 227	8 829
0.76 to 1.00	29 311	17 005	10 061	6 944	2 722	740	3 482	12 306	376	1 211	2 125	8 594
1.01 to 1.50	10 117	5 174	2 778	2 396	806	251	1 339	4 943	123	384	815	3 621
1.51 or more	3 874	1 783	839	944	251	136	557	2 091	53	159	304	1 575
Mean	.53	.51	.50	.54	.51	.55	.57	.57	.55	.49	.55	.59
Renter-occupied housing units	**144 330**	**106 799**	**82 365**	**24 434**	**15 258**	**3 563**	**5 613**	**37 531**	**2 712**	**9 889**	**9 602**	**15 328**
0.50 or less	68 796	51 210	39 926	11 284	7 170	1 539	2 575	17 586	1 333	4 849	4 281	7 123
0.51 to 0.75	29 994	22 915	17 731	5 184	3 344	776	1 064	7 079	526	1 944	1 906	2 703
0.76 to 1.00	29 002	21 496	16 277	5 219	3 237	846	1 136	7 506	578	1 911	2 062	2 955
1.01 to 1.50	11 160	7 648	5 730	1 918	1 078	283	557	3 512	185	798	919	1 610
1.51 or more	5 378	3 530	2 701	829	429	119	281	1 848	90	387	434	937
Mean	.65	.64	.64	.65	.64	.67	.68	.68	.65	.65	.69	.69

TIPSII [UPF] GH101 CENSUS90 72583600 06/22/92 4:04 PM MACHINE: C DATA:CENSUS90*H1TIPSDA01. 06/16/92 15:25:44 TAPE: NONE FRAME: 78
TSF:CENSUS90*92. 06/16/92 15:28:20 UTF:CENSUS90*93. 06/16/92 15:28:20 META:CENSUS90*H1TABLES01. 06/16/92 15:41:11

Table 33. **Occupancy, Structural, and Utilization Characteristics of Housing Units With an American Indian, Eskimo, or Aleut Householder: 1990**

[For definitions of terms and meanings of symbols, see text]

State Inside and Outside Metropolitan Area	The State	Inside metropolitan area						Outside metropolitan area				
				Not in central city					Urban			
					Urban					Outside urbanized area		
		Total	In central city	Total	Inside urbanized area	Outside urbanized area	Rural	Total	Inside urbanized area	Place of 10,000 or more	Place of 2,500 to 9,999	Rural
Occupied housing units	**5 288**	**3 368**	**951**	**2 417**	**591**	**242**	**1 584**	**1 920**	**30**	**178**	**255**	**1 457**
POPULATION												
Persons in occupied housing units	15 766	9 941	2 487	7 454	1 634	678	5 142	5 825	67	478	742	4 538
Per occupied housing unit	2.98	2.95	2.62	3.08	2.76	2.80	3.25	3.03	2.23	2.69	2.91	3.11
Owner-occupied housing units	11 359	7 201	1 303	5 898	1 070	435	4 393	4 158	32	254	448	3 424
Per owner-occupied housing unit	3.10	3.11	2.81	3.18	2.85	2.90	3.31	3.08	2.29	2.79	2.93	3.14
Renter-occupied housing units	4 407	2 740	1 184	1 556	564	243	749	1 667	35	224	294	1 114
Per renter-occupied housing unit	2.72	2.61	2.43	2.77	2.62	2.64	2.94	2.91	2.19	2.57	2.88	3.04
TENURE												
Owner-occupied housing units	3 667	2 319	464	1 855	376	150	1 329	1 348	14	91	153	1 090
Percent of occupied housing units	69.3	68.9	48.8	76.7	63.6	62.0	83.9	70.2	46.7	51.1	60.0	74.8
Renter-occupied housing units	1 621	1 049	487	562	215	92	255	572	16	87	102	367
UNITS IN STRUCTURE												
Occupied housing units	**5 288**	**3 368**	**951**	**2 417**	**591**	**242**	**1 584**	**1 920**	**30**	**178**	**255**	**1 457**
1, detached	3 403	2 166	577	1 589	380	152	1 057	1 237	8	118	172	939
1, attached	111	81	32	49	21	14	14	30	1	3	7	19
2	169	88	43	45	23	13	9	81	4	11	10	56
3 or 4	156	123	78	45	27	9	9	33	1	12	9	11
5 to 9	133	102	56	46	29	12	5	31	3	10	11	7
10 to 19	99	87	57	30	18	4	8	12	1	4	5	2
20 to 49	54	49	29	20	16	4	–	5	2	3	–	–
50 or more	40	38	36	2	2	–	–	2	1	–	–	1
Mobile home or trailer	1 077	603	30	573	69	31	473	474	8	16	36	414
Other	46	31	13	18	6	3	9	15	1	1	5	8
ROOMS												
Owner-occupied housing units	**3 667**	**2 319**	**464**	**1 855**	**376**	**150**	**1 329**	**1 348**	**14**	**91**	**153**	**1 090**
1 room	17	8	1	7	1	–	6	9	–	–	2	7
2 rooms	46	22	4	18	3	1	14	24	–	1	2	21
3 rooms	132	77	12	65	10	1	54	55	1	3	4	47
4 rooms	539	293	36	257	48	21	188	246	4	7	20	215
5 rooms	937	580	94	486	89	40	357	357	3	23	39	292
6 rooms	909	574	142	432	85	36	311	335	2	26	39	268
7 rooms	543	376	73	303	64	23	216	167	2	15	18	132
8 rooms	311	216	53	163	39	17	107	95	1	11	15	68
9 or more rooms	233	173	49	124	37	11	76	60	1	5	14	40
Median	5.7	5.8	6.1	5.7	5.9	5.8	5.6	5.5	5.2	5.9	5.7	5.4
Renter-occupied housing units	**1 621**	**1 049**	**487**	**562**	**215**	**92**	**255**	**572**	**16**	**87**	**102**	**367**
1 room	20	18	13	5	1	1	3	2	1	–	–	1
2 rooms	84	67	36	31	11	7	13	17	3	3	1	10
3 rooms	241	165	101	64	24	16	24	76	5	18	15	38
4 rooms	465	285	119	166	70	25	71	180	4	33	33	110
5 rooms	426	269	118	151	59	20	72	157	2	11	22	122
6 rooms	232	152	58	94	33	15	46	80	1	12	16	51
7 rooms	93	60	20	40	12	7	21	33	–	6	9	18
8 rooms	44	27	19	8	4	1	3	17	–	2	4	11
9 or more rooms	16	6	3	3	1	–	2	10	–	2	2	6
Median	4.5	4.5	4.3	4.6	4.5	4.4	4.7	4.6	3.3	4.2	4.6	4.7
PERSONS IN UNIT												
Owner-occupied housing units	**3 667**	**2 319**	**464**	**1 855**	**376**	**150**	**1 329**	**1 348**	**14**	**91**	**153**	**1 090**
1 person	517	310	75	235	63	22	150	207	5	15	28	159
2 persons	905	574	155	419	110	40	269	331	4	30	37	260
3 persons	803	508	103	405	78	40	287	295	2	21	34	238
4 persons	880	580	76	504	92	32	380	300	2	14	36	248
5 persons	377	244	36	208	23	13	172	133	1	8	12	112
6 persons	107	61	11	50	4	2	44	46	–	1	2	43
7 or more persons	78	42	8	34	6	1	27	36	–	2	4	30
Median	3.01	3.04	2.52	3.18	2.69	2.82	3.36	2.96	2.00	2.52	2.84	3.03
Renter-occupied housing units	**1 621**	**1 049**	**487**	**562**	**215**	**92**	**255**	**572**	**16**	**87**	**102**	**367**
1 person	434	303	172	131	56	24	51	131	7	29	22	73
2 persons	409	279	127	152	67	26	59	130	4	19	25	82
3 persons	301	191	83	108	37	12	59	110	3	15	21	71
4 persons	264	150	54	96	29	21	46	114	1	13	22	78
5 persons	131	73	26	47	14	7	26	58	–	7	8	43
6 persons	48	32	14	18	7	2	9	16	–	3	1	12
7 or more persons	34	21	11	10	5	–	5	13	1	1	3	8
Median	2.42	2.29	2.06	2.49	2.27	2.35	2.80	2.73	1.75	2.26	2.69	2.90
PERSONS PER ROOM												
Owner-occupied housing units	**3 667**	**2 319**	**464**	**1 855**	**376**	**150**	**1 329**	**1 348**	**14**	**91**	**153**	**1 090**
0.50 or less	2 002	1 304	327	977	241	96	640	698	11	64	85	538
0.51 to 0.75	896	567	80	487	86	36	365	329	2	13	39	275
0.76 to 1.00	599	372	44	328	42	17	269	227	1	12	23	191
1.01 to 1.50	135	58	11	47	4	1	42	77	–	1	4	72
1.51 or more	35	18	2	16	3	–	13	17	–	1	2	14
Mean	.53	.52	.44	.54	.46	.48	.57	.55	.41	.46	.49	.57
Renter-occupied housing units	**1 621**	**1 049**	**487**	**562**	**215**	**92**	**255**	**572**	**16**	**87**	**102**	**367**
0.50 or less	835	562	289	273	118	44	111	273	7	53	49	164
0.51 to 0.75	382	245	100	145	48	22	75	137	6	18	31	82
0.76 to 1.00	291	176	67	109	35	24	50	115	2	13	15	85
1.01 to 1.50	83	50	20	30	13	2	15	33	1	2	5	25
1.51 or more	30	16	11	5	1	–	4	14	–	1	2	11
Mean	.59	.58	.56	.59	.57	.59	.62	.61	.65	.56	.59	.63

TIPSII [UPF] GH101 CENSUS90 72583600 06/22/92 4:04 PM MACHINE: C DATA:CENSUS90*H1TIPSDA01. 06/16/92 15:25:44 TAPE: NONE FRAME: 79
TSF:CENSUS90*92. 06/16/92 15:28:20 UTF:CENSUS90*93. 06/16/92 15:28:20 META:CENSUS90*H1TABLES01. 06/16/92 15:41:11

Table 34. **Occupancy, Structural, and Utilization Characteristics of Housing Units With an Asian or Pacific Islander Householder: 1990**

[For definitions of terms and meanings of symbols, see text]

State Inside and Outside Metropolitan Area	The State	Inside metropolitan area						Outside metropolitan area				
				Not in central city					Urban			
					Urban					Outside urbanized area		
		Total	In central city	Total	Inside urbanized area	Outside urbanized area	Rural	Total	Inside urbanized area	Place of 10,000 or more	Place of 2,500 to 9,999	Rural
Occupied housing units	**6 077**	**5 061**	**3 315**	**1 746**	**1 061**	**219**	**466**	**1 016**	**510**	**243**	**92**	**171**
POPULATION												
Persons in occupied housing units	17 803	15 112	9 424	5 688	3 334	593	1 761	2 691	1 171	701	276	543
Per occupied housing unit	2.93	2.99	2.84	3.26	3.14	2.71	3.78	2.65	2.30	2.88	3.00	3.18
Owner-occupied housing units	8 816	7 576	4 172	3 404	2 076	280	1 048	1 240	371	321	188	360
Per owner-occupied housing unit	3.49	3.51	3.56	3.46	3.43	3.08	3.64	3.37	3.57	3.45	3.36	3.13
Renter-occupied housing units	8 987	7 536	5 252	2 284	1 258	313	713	1 451	800	380	88	183
Per renter-occupied housing unit	2.53	2.59	2.45	3.00	2.76	2.45	4.01	2.24	1.97	2.53	2.44	3.27
TENURE												
Owner-occupied housing units	2 524	2 156	1 171	985	606	91	288	368	104	93	56	115
Percent of occupied housing units	41.5	42.6	35.3	56.4	57.1	41.6	61.8	36.2	20.4	38.3	60.9	67.3
Renter-occupied housing units	3 553	2 905	2 144	761	455	128	178	648	406	150	36	56
UNITS IN STRUCTURE												
Occupied housing units	**6 077**	**5 061**	**3 315**	**1 746**	**1 061**	**219**	**466**	**1 016**	**510**	**243**	**92**	**171**
1, detached	2 618	2 253	1 283	970	613	78	279	365	111	107	51	96
1, attached	185	160	92	68	39	25	4	25	15	6	–	4
2	169	125	91	34	21	10	3	44	22	13	6	3
3 or 4	553	495	405	90	38	12	40	58	18	31	5	4
5 to 9	761	681	541	140	110	25	5	80	32	36	6	6
10 to 19	700	572	430	142	112	16	14	128	83	30	11	4
20 to 49	432	315	235	80	64	13	3	117	110	7	–	–
50 or more	276	206	172	34	28	6	–	70	70	–	–	–
Mobile home or trailer	299	198	29	169	27	28	114	101	46	3	6	46
Other	84	56	37	19	9	6	4	28	3	10	7	8
ROOMS												
Owner-occupied housing units	**2 524**	**2 156**	**1 171**	**985**	**606**	**91**	**288**	**368**	**104**	**93**	**56**	**115**
1 room	4	3	2	1	1	–	–	1	1	–	–	–
2 rooms	45	31	11	20	6	1	13	14	2	1	5	6
3 rooms	248	207	109	98	43	9	46	41	15	9	4	13
4 rooms	302	253	136	117	59	10	48	49	10	11	8	20
5 rooms	447	382	203	179	79	28	72	65	11	22	6	26
6 rooms	523	440	236	204	135	20	49	83	22	16	13	32
7 rooms	362	315	175	140	107	13	20	47	16	13	8	10
8 rooms	274	250	147	103	84	3	16	24	10	7	5	2
9 or more rooms	319	275	152	123	92	7	24	44	17	14	7	6
Median	5.9	6.0	6.0	5.9	6.4	5.4	5.0	5.7	6.1	5.7	5.9	5.2
Renter-occupied housing units	**3 553**	**2 905**	**2 144**	**761**	**455**	**128**	**178**	**648**	**406**	**150**	**36**	**56**
1 room	366	210	174	36	18	16	2	156	143	9	1	3
2 rooms	706	557	451	106	63	24	19	149	116	22	6	5
3 rooms	806	695	559	136	96	23	17	111	49	44	9	9
4 rooms	918	775	540	235	125	33	77	143	71	44	12	16
5 rooms	480	426	271	155	91	22	42	54	19	19	4	12
6 rooms	183	163	94	69	49	8	12	20	5	7	2	6
7 rooms	54	43	33	10	6	1	3	11	3	2	2	4
8 rooms	24	23	14	9	5	1	3	1	–	1	–	–
9 or more rooms	16	13	8	5	2	–	3	3	–	2	–	1
Median	3.4	3.5	3.3	3.9	3.9	3.5	4.2	2.7	2.0	3.5	3.7	4.2
PERSONS IN UNIT												
Owner-occupied housing units	**2 524**	**2 156**	**1 171**	**985**	**606**	**91**	**288**	**368**	**104**	**93**	**56**	**115**
1 person	282	231	126	105	59	15	31	51	9	12	9	21
2 persons	475	403	207	196	117	24	55	72	15	17	10	30
3 persons	528	445	231	214	141	15	58	83	27	25	10	21
4 persons	647	566	319	247	162	20	65	81	28	13	17	23
5 persons	342	289	164	125	77	12	36	53	17	18	7	11
6 persons	142	127	70	57	31	3	23	15	6	3	–	6
7 or more persons	108	95	54	41	19	2	20	13	2	5	3	3
Median	3.46	3.50	3.57	3.39	3.40	2.93	3.50	3.23	3.54	3.20	3.40	2.81
Renter-occupied housing units	**3 553**	**2 905**	**2 144**	**761**	**455**	**128**	**178**	**648**	**406**	**150**	**36**	**56**
1 person	1 084	820	656	164	104	40	20	264	198	46	11	9
2 persons	968	799	615	184	126	34	24	169	112	36	9	12
3 persons	655	556	417	139	78	25	36	99	48	32	8	11
4 persons	485	419	279	140	90	21	29	66	28	22	5	11
5 persons	205	178	106	72	38	6	28	27	7	10	3	7
6 persons	101	85	47	38	16	–	22	16	8	3	–	5
7 or more persons	55	48	24	24	3	2	19	7	5	1	–	1
Median	2.22	2.29	2.18	2.73	2.48	2.21	3.81	1.86	1.54	2.31	2.28	3.14
PERSONS PER ROOM												
Owner-occupied housing units	**2 524**	**2 156**	**1 171**	**985**	**606**	**91**	**288**	**368**	**104**	**93**	**56**	**115**
0.50 or less	1 253	1 055	575	480	319	45	116	198	52	54	32	60
0.51 to 0.75	594	525	273	252	166	24	62	69	23	14	11	21
0.76 to 1.00	403	344	195	149	81	20	48	59	16	15	6	22
1.01 to 1.50	175	148	91	57	30	–	27	27	9	5	4	9
1.51 or more	99	84	37	47	10	2	35	15	4	5	3	3
Mean	.57	.57	.58	.57	.53	.54	.69	.58	.58	.57	.57	.60
Renter-occupied housing units	**3 553**	**2 905**	**2 144**	**761**	**455**	**128**	**178**	**648**	**406**	**150**	**36**	**56**
0.50 or less	1 312	1 109	827	282	186	52	44	203	108	63	16	16
0.51 to 0.75	654	567	426	141	88	25	28	87	40	27	8	12
0.76 to 1.00	951	705	528	177	109	30	38	246	188	38	5	15
1.01 to 1.50	353	296	204	92	42	7	43	57	32	14	3	8
1.51 or more	283	228	159	69	30	14	25	55	38	8	4	5
Mean	.74	.74	.72	.77	.71	.71	.94	.78	.84	.70	.66	.77

TIPSII [UPF] GH101 CENSUS90 72583600 06/22/92 4:04 PM MACHINE: C DATA:CENSUS90*H1TIPSDA01. 06/16/92 15:25:44 TAPE: NONE FRAME: 80
TSF:CENSUS90*92. 06/16/92 15:28:20 UTF:CENSUS90*93. 06/16/92 15:28:20 META:CENSUS90*H1TABLES01. 06/16/92 15:41:11

Table 35. **Occupancy, Structural, and Utilization Characteristics of Housing Units With an Hispanic Origin Householder: 1990**

[Householders of Hispanic origin may be of any race. For definitions of terms and meanings of symbols, see text]

State Inside and Outside Metropolitan Area	The State	Inside metropolitan area						Outside metropolitan area				
				Not in central city					Urban			
					Urban					Outside urbanized area		
		Total	In central city	Total	Inside urbanized area	Outside urbanized area	Rural	Total	Inside urbanized area	Place of 10,000 or more	Place of 2,500 to 9,999	Rural
Occupied housing units	**7 373**	**5 765**	**2 823**	**2 942**	**1 306**	**506**	**1 130**	**1 608**	**149**	**335**	**271**	**853**
POPULATION												
Persons in occupied housing units	20 895	16 354	7 491	8 863	3 758	1 600	3 505	4 541	331	959	775	2 476
Per occupied housing unit	2.83	2.84	2.65	3.01	2.88	3.16	3.10	2.82	2.22	2.86	2.86	2.90
Owner-occupied housing units	11 271	8 616	3 617	4 999	1 875	673	2 451	2 655	130	476	400	1 649
Per owner-occupied housing unit	2.94	2.96	2.93	2.98	2.91	3.06	3.01	2.87	3.02	2.98	2.78	2.85
Renter-occupied housing units	9 624	7 738	3 874	3 864	1 883	927	1 054	1 886	201	483	375	827
Per renter-occupied housing unit	2.72	2.71	2.44	3.05	2.84	3.24	3.32	2.76	1.90	2.76	2.95	3.01
TENURE												
Owner-occupied housing units	3 836	2 911	1 234	1 677	644	220	813	925	43	160	144	578
Percent of occupied housing units	52.0	50.5	43.7	57.0	49.3	43.5	71.9	57.5	28.9	47.8	53.1	67.8
Renter-occupied housing units	3 537	2 854	1 589	1 265	662	286	317	683	106	175	127	275
UNITS IN STRUCTURE												
Occupied housing units	**7 373**	**5 765**	**2 823**	**2 942**	**1 306**	**506**	**1 130**	**1 608**	**149**	**335**	**271**	**853**
1, detached	4 177	3 225	1 507	1 718	714	268	736	952	42	212	157	541
1, attached	302	267	82	185	76	100	9	35	5	10	9	11
2	251	196	110	86	53	17	16	55	7	13	17	18
3 or 4	387	326	196	130	92	26	12	61	7	33	14	7
5 to 9	568	496	343	153	121	26	6	72	14	29	18	11
10 to 19	397	353	232	121	95	13	13	44	18	7	14	5
20 to 49	241	203	145	58	52	4	2	38	27	8	1	2
50 or more	134	121	105	16	14	–	2	13	10	2	–	1
Mobile home or trailer	833	518	68	450	79	49	322	315	17	13	35	250
Other	83	60	35	25	10	3	12	23	2	8	6	7
ROOMS												
Owner-occupied housing units	**3 836**	**2 911**	**1 234**	**1 677**	**644**	**220**	**813**	**925**	**43**	**160**	**144**	**578**
1 room	9	8	3	5	2	–	3	1	–	–	–	1
2 rooms	66	41	17	24	7	3	14	25	3	2	4	16
3 rooms	208	132	52	80	20	14	46	76	2	10	8	56
4 rooms	452	313	90	223	55	17	151	139	6	16	16	101
5 rooms	885	629	228	401	134	55	212	256	7	41	52	156
6 rooms	955	754	341	413	173	63	177	201	9	33	38	121
7 rooms	543	435	206	229	104	32	93	108	8	25	13	62
8 rooms	374	310	165	145	56	20	69	64	3	18	5	38
9 or more rooms	344	289	132	157	93	16	48	55	5	15	8	27
Median	5.8	5.9	6.2	5.8	6.1	5.8	5.4	5.4	5.9	5.8	5.3	5.2
Renter-occupied housing units	**3 537**	**2 854**	**1 589**	**1 265**	**662**	**286**	**317**	**683**	**106**	**175**	**127**	**275**
1 room	114	80	66	14	10	3	1	34	20	4	5	5
2 rooms	359	278	194	84	50	16	18	81	24	15	13	29
3 rooms	659	539	361	178	94	39	45	120	18	36	24	42
4 rooms	991	785	409	376	195	84	97	206	24	53	43	86
5 rooms	767	633	286	347	186	68	93	134	17	39	19	59
6 rooms	432	358	180	178	83	53	42	74	3	16	19	36
7 rooms	135	116	61	55	25	16	14	19	–	6	2	11
8 rooms	41	32	16	16	10	4	2	9	–	3	2	4
9 or more rooms	39	33	16	17	9	3	5	6	–	3	–	3
Median	4.1	4.2	3.9	4.4	4.4	4.5	4.5	4.0	3.0	4.1	4.0	4.2
PERSONS IN UNIT												
Owner-occupied housing units	**3 836**	**2 911**	**1 234**	**1 677**	**644**	**220**	**813**	**925**	**43**	**160**	**144**	**578**
1 person	624	457	206	251	106	34	111	167	7	27	36	97
2 persons	1 155	874	377	497	185	54	258	281	9	40	39	193
3 persons	769	587	249	338	131	48	159	182	10	36	27	109
4 persons	730	557	214	343	137	51	155	173	10	35	21	107
5 persons	345	273	114	159	59	23	77	72	7	15	9	41
6 persons	140	109	49	60	20	6	34	31	–	3	9	19
7 or more persons	73	54	25	29	6	4	19	19	–	4	3	12
Median	2.68	2.71	2.64	2.77	2.74	2.96	2.74	2.58	3.05	2.86	2.42	2.49
Renter-occupied housing units	**3 537**	**2 854**	**1 589**	**1 265**	**662**	**286**	**317**	**683**	**106**	**175**	**127**	**275**
1 person	974	784	538	246	160	37	49	190	48	44	34	64
2 persons	885	715	431	284	138	72	74	170	34	42	22	72
3 persons	634	505	251	254	137	51	66	129	13	36	28	52
4 persons	579	482	221	261	138	63	60	97	10	31	20	36
5 persons	282	228	92	136	59	45	32	54	–	15	13	26
6 persons	92	75	26	49	23	12	14	17	1	2	5	9
7 or more persons	91	65	30	35	7	6	22	26	–	5	5	16
Median	2.40	2.40	2.10	2.90	2.74	3.17	3.04	2.39	1.65	2.54	2.77	2.53
PERSONS PER ROOM												
Owner-occupied housing units	**3 836**	**2 911**	**1 234**	**1 677**	**644**	**220**	**813**	**925**	**43**	**160**	**144**	**578**
0.50 or less	2 386	1 834	817	1 017	432	123	462	552	25	99	88	340
0.51 to 0.75	764	586	235	351	141	51	159	178	10	28	28	112
0.76 to 1.00	484	354	128	226	57	36	133	130	7	25	17	81
1.01 to 1.50	140	98	35	63	9	8	46	42	1	7	7	27
1.51 or more	62	39	19	20	5	2	13	23	–	1	4	18
Mean	.49	.48	.46	.50	.46	.51	.54	.52	.51	.49	.50	.53
Renter-occupied housing units	**3 537**	**2 854**	**1 589**	**1 265**	**662**	**286**	**317**	**683**	**106**	**175**	**127**	**275**
0.50 or less	1 614	1 325	827	498	280	103	115	289	50	77	47	115
0.51 to 0.75	772	630	330	300	156	62	82	142	18	39	28	57
0.76 to 1.00	739	581	268	313	163	81	69	158	30	41	31	56
1.01 to 1.50	245	191	92	99	45	31	23	54	2	13	12	27
1.51 or more	167	127	72	55	18	9	28	40	6	5	9	20
Mean	.65	.64	.61	.68	.64	.70	.73	.68	.63	.65	.73	.70

TIPSII [UPF] GH101 CENSUS90 72583600 06/22/92 4:04 PM MACHINE: C DATA:CENSUS90*H1TIPSDA01. 06/16/92 15:25:44 TAPE: NONE FRAME: 81
TSF:CENSUS90*92. 06/16/92 15:28:20 UTF:CENSUS90*93. 06/16/92 15:28:20 META:CENSUS90*H1TABLES01. 06/16/92 15:41:11

Table 36. **Occupancy, Structural, and Utilization Characteristics of Housing Units With a White, Not of Hispanic Origin Householder: 1990**

[For definitions of terms and meanings of symbols, see text]

State Inside and Outside Metropolitan Area	The State	Inside metropolitan area						Outside metropolitan area				
				Not in central city					Urban			
					Urban					Outside urbanized area		
		Total	In central city	Total	Inside urbanized area	Outside urbanized area	Rural	Total	Inside urbanized area	Place of 10,000 or more	Place of 2,500 to 9,999	Rural
Occupied housing units	**1 154 468**	**779 518**	**274 692**	**504 826**	**205 342**	**53 129**	**246 355**	**374 950**	**17 549**	**55 107**	**66 936**	**235 358**
POPULATION												
Persons in occupied housing units	2 907 405	1 958 867	624 896	1 333 971	529 433	132 541	671 997	948 538	39 987	132 586	160 012	615 953
Per occupied housing unit	2.52	2.51	2.27	2.64	2.58	2.49	2.73	2.53	2.28	2.41	2.39	2.62
Owner-occupied housing units	2 250 985	1 502 368	427 105	1 075 263	410 055	92 829	572 379	748 617	22 029	91 976	117 176	517 436
Per owner-occupied housing unit	2.61	2.62	2.45	2.70	2.68	2.57	2.74	2.58	2.54	2.51	2.45	2.63
Renter-occupied housing units	656 420	456 499	197 791	258 708	119 378	39 712	99 618	199 921	17 958	40 610	42 836	98 517
Per renter-occupied housing unit	2.25	2.21	1.97	2.42	2.27	2.33	2.68	2.34	2.02	2.19	2.23	2.54
TENURE												
Owner-occupied housing units	862 169	572 505	174 428	398 077	152 834	36 108	209 135	289 664	8 676	36 589	47 758	196 641
Percent of occupied housing units	74.7	73.4	63.5	78.9	74.4	68.0	84.9	77.3	49.4	66.4	71.3	83.5
Renter-occupied housing units	292 299	207 013	100 264	106 749	52 508	17 021	37 220	85 286	8 873	18 518	19 178	38 717
UNITS IN STRUCTURE												
Occupied housing units	**1 154 468**	**779 518**	**274 692**	**504 826**	**205 342**	**53 129**	**246 355**	**374 950**	**17 549**	**55 107**	**66 936**	**235 358**
1, detached	822 467	553 666	189 671	363 995	151 371	37 319	175 305	268 801	7 981	40 945	51 265	168 610
1, attached	18 265	15 084	6 481	8 603	5 058	1 849	1 696	3 181	411	602	710	1 458
2	20 983	12 775	6 255	6 520	3 330	1 699	1 491	8 208	813	2 098	2 968	2 329
3 or 4	27 803	21 035	11 850	9 185	5 843	2 367	975	6 768	738	2 390	2 367	1 273
5 to 9	36 901	30 150	18 364	11 786	8 684	2 039	1 063	6 751	1 094	2 733	1 919	1 005
10 to 19	31 783	27 055	15 351	11 704	9 101	1 643	960	4 728	1 668	1 532	1 135	393
20 to 49	17 609	15 473	10 070	5 403	4 496	575	332	2 136	1 264	566	190	116
50 or more	11 826	10 377	8 835	1 542	1 177	229	136	1 449	829	344	248	28
Mobile home or trailer	158 852	88 724	5 825	82 899	15 171	5 000	62 728	70 128	2 665	3 528	5 609	58 326
Other	7 979	5 179	1 990	3 189	1 111	409	1 669	2 800	86	369	525	1 820
ROOMS												
Owner-occupied housing units	**862 169**	**572 505**	**174 428**	**398 077**	**152 834**	**36 108**	**209 135**	**289 664**	**8 676**	**36 589**	**47 758**	**196 641**
1 room	895	480	84	396	54	36	306	415	14	19	32	350
2 rooms	4 653	2 727	496	2 231	463	175	1 593	1 926	105	107	179	1 535
3 rooms	19 768	11 237	2 203	9 034	2 126	783	6 125	8 531	326	510	849	6 846
4 rooms	103 825	60 074	10 023	50 051	12 130	3 859	34 062	43 751	1 199	3 356	5 201	33 995
5 rooms	214 532	133 849	34 666	99 183	31 576	8 921	58 686	80 683	1 596	9 041	12 656	57 390
6 rooms	233 011	157 536	50 768	106 768	42 934	10 150	53 684	75 475	1 864	10 283	13 368	49 960
7 rooms	141 892	100 115	34 959	65 156	29 486	6 291	29 379	41 777	1 520	6 410	7 980	25 867
8 rooms	74 345	54 501	20 834	33 667	16 748	3 140	13 779	19 844	970	3 487	3 842	11 545
9 or more rooms	69 248	51 986	20 395	31 591	17 317	2 753	11 521	17 262	1 082	3 376	3 651	9 153
Median	5.9	6.0	6.3	5.9	6.2	5.9	5.6	5.6	6.1	6.0	5.9	5.5
Renter-occupied housing units	**292 299**	**207 013**	**100 264**	**106 749**	**52 508**	**17 021**	**37 220**	**85 286**	**8 873**	**18 518**	**19 178**	**38 717**
1 room	4 225	3 164	2 325	839	427	202	210	1 061	464	242	141	214
2 rooms	14 522	10 828	7 256	3 572	1 705	909	958	3 694	1 333	830	597	934
3 rooms	47 760	35 301	21 783	13 518	7 224	2 960	3 334	12 459	1 908	3 358	3 373	3 820
4 rooms	92 267	64 594	29 196	35 398	17 689	5 337	12 372	27 673	2 863	6 329	6 276	12 205
5 rooms	71 342	50 180	21 427	28 753	14 067	3 945	10 741	21 162	1 286	4 204	4 610	11 062
6 rooms	39 073	26 952	11 347	15 605	7 248	2 383	5 974	12 121	644	2 265	2 598	6 614
7 rooms	14 282	9 824	4 124	5 700	2 604	817	2 279	4 458	224	786	990	2 458
8 rooms	5 385	3 802	1 704	2 098	946	291	861	1 583	79	290	327	887
9 or more rooms	3 443	2 368	1 102	1 266	598	177	491	1 075	72	214	266	523
Median	4.4	4.3	4.1	4.5	4.5	4.3	4.7	4.4	3.8	4.3	4.4	4.7
PERSONS IN UNIT												
Owner-occupied housing units	**862 169**	**572 505**	**174 428**	**398 077**	**152 834**	**36 108**	**209 135**	**289 664**	**8 676**	**36 589**	**47 758**	**196 641**
1 person	162 985	106 263	39 604	66 659	26 065	7 104	33 490	56 722	1 781	7 619	11 000	36 322
2 persons	313 943	207 873	67 567	140 306	54 112	13 538	72 656	106 070	3 266	13 898	18 102	70 804
3 persons	172 277	114 836	31 450	83 386	31 647	6 916	44 823	57 441	1 594	6 848	8 711	40 288
4 persons	146 108	98 356	24 813	73 543	28 425	5 873	39 245	47 752	1 441	5 881	6 918	33 512
5 persons	49 492	33 483	8 276	25 207	9 515	1 971	13 721	16 009	455	1 788	2 294	11 472
6 persons	12 407	8 373	1 970	6 403	2 248	501	3 654	4 034	94	404	525	3 011
7 or more persons	4 957	3 321	748	2 573	822	205	1 546	1 636	45	151	208	1 232
Median	2.35	2.37	2.20	2.44	2.43	2.31	2.48	2.33	2.28	2.27	2.21	2.38
Renter-occupied housing units	**292 299**	**207 013**	**100 264**	**106 749**	**52 508**	**17 021**	**37 220**	**85 286**	**8 873**	**18 518**	**19 178**	**38 717**
1 person	109 354	80 061	46 306	33 755	18 596	6 002	9 157	29 293	3 369	7 268	7 581	11 075
2 persons	83 307	59 044	28 745	30 299	15 448	4 693	10 158	24 263	3 318	5 118	5 006	10 821
3 persons	46 373	32 045	12 888	19 157	8 753	2 819	7 585	14 328	1 107	3 004	3 042	7 175
4 persons	33 855	22 883	8 139	14 744	6 334	2 229	6 181	10 972	860	2 031	2 241	5 840
5 persons	13 362	8 999	2 917	6 082	2 381	895	2 806	4 363	157	761	875	2 570
6 persons	4 155	2 778	894	1 884	712	273	899	1 377	39	228	299	811
7 or more persons	1 893	1 203	375	828	284	110	434	690	23	108	134	425
Median	1.94	1.90	1.63	2.15	2.00	2.03	2.43	2.05	1.82	1.89	1.90	2.27
PERSONS PER ROOM												
Owner-occupied housing units	**862 169**	**572 505**	**174 428**	**398 077**	**152 834**	**36 108**	**209 135**	**289 664**	**8 676**	**36 589**	**47 758**	**196 641**
0.50 or less	616 864	416 411	141 619	274 792	113 220	26 514	135 058	200 453	6 572	27 861	36 022	129 998
0.51 to 0.75	155 027	100 779	23 437	77 342	27 355	6 194	43 793	54 248	1 458	5 886	7 562	39 342
0.76 to 1.00	78 186	48 147	8 366	39 781	10 938	2 968	25 875	30 039	567	2 545	3 696	23 231
1.01 to 1.50	10 120	5 995	838	5 157	1 141	348	3 668	4 125	69	263	397	3 396
1.51 or more	1 972	1 173	168	1 005	180	84	741	799	10	34	81	674
Mean	.43	.42	.37	.45	.42	.42	.48	.44	.41	.40	.40	.47
Renter-occupied housing units	**292 299**	**207 013**	**100 264**	**106 749**	**52 508**	**17 021**	**37 220**	**85 286**	**8 873**	**18 518**	**19 178**	**38 717**
0.50 or less	191 317	137 884	72 109	65 775	34 731	10 595	20 449	53 433	5 315	12 281	12 832	23 005
0.51 to 0.75	54 303	37 715	15 925	21 790	10 117	3 395	8 278	16 588	1 761	3 471	3 519	7 837
0.76 to 1.00	38 028	25 774	10 261	15 513	6 409	2 482	6 622	12 254	1 579	2 273	2 259	6 143
1.01 to 1.50	6 701	4 278	1 377	2 901	979	423	1 499	2 423	165	400	462	1 396
1.51 or more	1 950	1 362	592	770	272	126	372	588	53	93	106	336
Mean	.50	.49	.46	.52	.49	.52	.56	.51	.54	.50	.49	.53

TIPSII [UPF] GH101 CENSUS90 72583600 06/22/92 4:04 PM MACHINE: C DATA:CENSUS90*H1TIPSDA01. 06/16/92 15:25:44 TAPE: NONE FRAME: 82
TSF:CENSUS90*92. 06/16/92 15:28:20 UTF:CENSUS90*93. 06/16/92 15:28:20 META:CENSUS90*H1TABLES01. 06/16/92 15:41:11

Table 37. Age of Householder and Financial Characteristics of Housing Units With a White Householder: 1990

[For definitions of terms and meanings of symbols, see text]

State Inside and Outside Metropolitan Area	The State	Inside metropolitan area						Outside metropolitan area				
				Not in central city					Urban			
					Urban					Outside urbanized area		
		Total	In central city	Total	Inside urbanized area	Outside urbanized area	Rural	Total	Inside urbanized area	Place of 10,000 or more	Place of 2,500 to 9,999	Rural
Occupied housing units	**1 159 263**	**783 329**	**276 463**	**506 866**	**206 268**	**53 462**	**247 136**	**375 934**	**17 642**	**55 316**	**67 088**	**235 888**
AGE OF HOUSEHOLDER												
Owner-occupied housing units	**864 934**	**574 643**	**175 285**	**399 358**	**153 344**	**36 274**	**209 740**	**290 291**	**8 705**	**36 705**	**47 851**	**197 030**
Under 25 years	22 369	12 485	2 240	10 245	2 635	682	6 928	9 884	987	625	1 004	7 268
25 to 34 years	135 986	91 634	23 144	68 490	24 740	5 251	38 499	44 352	1 418	4 759	5 765	32 410
35 to 44 years	181 224	124 826	34 373	90 453	36 443	7 542	46 468	56 398	1 903	7 219	8 439	38 837
45 to 54 years	155 990	104 765	30 392	74 373	29 045	6 353	38 975	51 225	1 447	6 410	8 063	35 305
55 to 64 years	148 779	99 048	32 922	66 126	25 952	6 216	33 958	49 731	1 266	6 666	8 794	33 005
65 to 74 years	133 157	87 560	31 952	55 608	21 858	6 132	27 618	45 597	1 035	6 535	8 912	29 115
75 years and over	87 429	54 325	20 262	34 063	12 671	4 098	17 294	33 104	649	4 491	6 874	21 090
Renter-occupied housing units	**294 329**	**208 686**	**101 178**	**107 508**	**52 924**	**17 188**	**37 396**	**85 643**	**8 937**	**18 611**	**19 237**	**38 858**
Under 25 years	45 448	30 678	16 881	13 797	6 781	2 654	4 362	14 770	5 442	2 549	2 182	4 597
25 to 34 years	90 629	68 842	33 147	35 695	18 589	5 238	11 868	21 787	1 850	4 851	4 527	10 559
35 to 44 years	55 128	40 648	18 224	22 424	11 196	3 172	8 056	14 480	724	3 271	3 321	7 164
45 to 54 years	29 812	21 128	9 484	11 644	5 558	1 636	4 450	8 684	323	1 974	2 023	4 364
55 to 64 years	22 763	15 061	6 963	8 098	3 697	1 328	3 073	7 702	202	1 705	1 992	3 803
65 to 74 years	23 850	15 477	7 556	7 921	3 628	1 502	2 791	8 373	192	2 036	2 348	3 797
75 years and over	26 699	16 852	8 923	7 929	3 475	1 658	2 796	9 847	204	2 225	2 844	4 574
HOUSEHOLDER 65 YEARS AND OVER												
Occupied housing units	**271 135**	**174 214**	**68 693**	**105 521**	**41 632**	**13 390**	**50 499**	**96 921**	**2 080**	**15 287**	**20 978**	**58 576**
1-person households	120 574	76 402	33 094	43 308	17 353	6 283	19 672	44 172	904	7 764	10 687	24 817
Mean number of persons per room	.31	.31	.29	.32	.30	.31	.33	.31	.28	.29	.29	.32
Units in structure:												
1, detached or attached	218 207	139 543	53 989	85 554	34 266	10 244	41 044	78 664	1 691	11 954	16 683	48 336
2 or more	29 913	21 748	13 199	8 549	5 153	2 334	1 062	8 165	272	2 771	3 353	1 769
Mobile home, trailer, or other	23 015	12 923	1 505	11 418	2 213	812	8 393	10 092	117	562	942	8 471
Specified owner	156 407	108 797	46 698	62 099	29 431	8 329	24 339	47 610	1 426	9 382	13 237	23 565
Mean value (dollars)	60 400	66 100	67 200	65 300	74 500	62 700	55 000	47 300	77 300	56 200	47 900	41 500
Specified renter	46 677	30 786	16 250	14 536	6 919	3 078	4 539	15 891	386	4 142	5 040	6 323
Mean contract rent (dollars)	203	239	256	217	256	188	164	127	216	147	121	106
VALUE												
Specified owner-occupied housing units	**604 735**	**433 627**	**157 435**	**276 192**	**130 149**	**29 085**	**116 958**	**171 108**	**6 291**	**31 015**	**38 947**	**94 855**
Less than $20,000	36 758	17 327	3 798	13 529	3 120	1 426	8 983	19 431	78	1 545	3 832	13 976
$20,000 to $29,999	46 048	25 000	7 830	17 170	5 346	1 911	9 913	21 048	183	2 425	5 003	13 437
$30,000 to $39,999	73 568	45 236	16 406	28 830	10 904	2 946	14 980	28 332	325	4 330	6 831	16 846
$40,000 to $49,999	82 883	56 568	20 352	36 216	15 488	3 809	16 919	26 315	565	4 757	6 174	14 819
$50,000 to $59,999	74 919	54 724	19 785	34 939	16 404	3 935	14 600	20 195	748	4 102	4 560	10 785
$60,000 to $69,999	70 793	53 928	19 763	34 165	16 321	4 069	13 775	16 865	933	3 773	3 823	8 336
$70,000 to $79,999	56 437	43 919	16 298	27 621	13 454	3 281	10 886	12 518	772	2 847	2 843	6 056
$80,000 to $89,999	39 508	31 786	12 210	19 576	10 212	2 177	7 187	7 722	652	1 862	1 725	3 483
$90,000 to $99,999	29 228	24 080	9 817	14 263	7 897	1 519	4 847	5 148	499	1 420	1 167	2 062
$100,000 to $124,999	37 857	31 526	12 317	19 209	11 032	1 747	6 430	6 331	598	1 715	1 448	2 570
$125,000 to $149,999	21 346	18 181	6 994	11 187	6 740	957	3 490	3 165	428	988	681	1 068
$150,000 to $174,999	12 434	10 611	3 964	6 647	4 153	537	1 957	1 823	222	535	419	647
$175,000 to $199,999	6 896	6 138	2 344	3 794	2 587	270	937	758	132	254	132	240
$200,000 to $249,999	7 051	6 289	2 476	3 813	2 619	221	973	762	88	260	155	259
$250,000 to $299,999	3 859	3 507	1 384	2 123	1 508	126	489	352	40	108	89	115
$300,000 to $399,999	2 814	2 606	967	1 639	1 233	83	323	208	21	64	39	84
$400,000 to $499,999	987	941	353	588	447	29	112	46	2	14	8	22
$500,000 or more	1 349	1 260	377	883	684	42	157	89	5	16	18	50
Median (dollars)	58 100	63 300	65 300	62 200	68 500	61 300	54 300	45 900	73 900	55 000	45 700	41 900
Mean (dollars)	70 100	76 500	78 800	75 200	86 200	69 300	64 400	54 000	84 900	64 900	53 900	48 400
Owner-occupied mobile homes or trailers	**129 526**	**71 994**	**4 339**	**67 655**	**11 688**	**3 746**	**52 221**	**57 532**	**1 652**	**2 488**	**4 211**	**49 181**
Median (dollars)	14 400	14 900	12 200	15 200	13 500	13 800	15 900	13 800	10 000–	12 300	12 700	14 200
Mean (dollars)	20 600	21 100	17 300	21 300	18 300	18 700	22 200	20 000	14 200	16 900	17 600	20 600
CONTRACT RENT												
Specified renter-occupied housing units	**279 455**	**201 891**	**100 120**	**101 771**	**52 182**	**16 816**	**32 773**	**77 564**	**8 879**	**18 168**	**18 712**	**31 805**
Less than $100	26 570	13 388	5 026	8 362	3 073	1 872	3 417	13 182	198	2 809	4 255	5 920
$100 to $149	23 487	12 842	5 145	7 697	2 303	1 384	4 010	10 645	437	1 898	2 974	5 336
$150 to $199	33 325	20 018	8 732	11 286	3 930	2 189	5 167	13 307	888	3 051	3 507	5 861
$200 to $249	34 239	24 086	11 776	12 310	4 907	2 547	4 856	10 153	1 058	2 893	2 636	3 566
$250 to $299	37 684	29 797	17 617	12 180	6 705	2 258	3 217	7 887	1 639	2 631	1 831	1 786
$300 to $349	31 775	27 341	16 711	10 630	7 313	1 486	1 831	4 434	1 105	1 588	816	925
$350 to $399	25 390	22 295	12 824	9 471	6 814	1 392	1 265	3 095	1 198	949	420	528
$400 to $449	14 623	13 309	7 108	6 201	4 510	829	862	1 314	428	403	202	281
$450 to $499	10 144	9 193	4 282	4 911	3 678	559	674	951	447	309	90	105
$500 to $549	5 385	4 686	2 016	2 670	2 050	260	360	699	389	172	62	76
$550 to $599	3 284	3 022	1 294	1 728	1 391	170	167	262	143	80	23	16
$600 to $649	2 131	1 837	855	982	752	104	126	294	204	53	20	17
$650 to $699	1 518	1 382	700	682	549	57	76	136	91	32	5	8
$700 to $749	914	666	400	266	187	37	42	248	209	23	8	8
$750 to $999	1 524	1 392	828	564	365	98	101	132	68	29	15	20
$1,000 or more	766	735	472	263	175	31	57	31	6	19	2	4
No cash rent	26 696	15 902	4 334	11 568	3 480	1 543	6 545	10 794	371	1 229	1 846	7 348
Median (dollars)	261	288	299	270	323	241	204	183	301	210	165	156
Mean (dollars)	273	298	309	287	330	259	224	202	329	221	174	164
MEALS INCLUDED IN RENT												
Specified renter-occupied housing units	**279 455**	**201 891**	**100 120**	**101 771**	**52 182**	**16 816**	**32 773**	**77 564**	**8 879**	**18 168**	**18 712**	**31 805**
With meals included in rent	1 291	1 074	718	356	113	106	137	217	8	54	79	76
No meals included in rent	251 468	184 915	95 068	89 847	48 589	15 167	26 091	66 553	8 500	16 885	16 787	24 381
No cash rent	26 696	15 902	4 334	11 568	3 480	1 543	6 545	10 794	371	1 229	1 846	7 348

TIPSII [UPF] GH101 CENSUS90 72583600 06/22/92 4:04 PM MACHINE: C DATA:CENSUS90*H1TIPSDA01. 06/16/92 15:25:44 TAPE: NONE FRAME: 83
TSF:CENSUS90*92. 06/16/92 15:28:20 UTF:CENSUS90*93. 06/16/92 15:28:20 META:CENSUS90*H1TABLES01. 06/16/92 15:41:11

Table 38. **Age of Householder and Financial Characteristics of Housing Units With a Black Householder: 1990**

[For definitions of terms and meanings of symbols, see text]

State Inside and Outside Metropolitan Area	The State	Inside metropolitan area: Total	Inside metropolitan area: In central city	Inside metropolitan area: Not in central city: Total	Inside metropolitan area: Not in central city: Urban: Inside urbanized area	Inside metropolitan area: Not in central city: Urban: Outside urbanized area	Inside metropolitan area: Not in central city: Rural	Outside metropolitan area: Total	Outside metropolitan area: Urban: Inside urbanized area	Outside metropolitan area: Urban: Outside urbanized area: Place of 10,000 or more	Outside metropolitan area: Urban: Outside urbanized area: Place of 2,500 to 9,999	Outside metropolitan area: Rural
Occupied housing units	**334 513**	**226 067**	**157 522**	**68 545**	**35 075**	**8 196**	**25 274**	**108 446**	**4 988**	**18 903**	**22 019**	**62 536**
AGE OF HOUSEHOLDER												
Owner-occupied housing units	**190 183**	**119 268**	**75 157**	**44 111**	**19 817**	**4 633**	**19 661**	**70 915**	**2 276**	**9 014**	**12 417**	**47 208**
Under 25 years	3 206	1 585	788	797	252	73	472	1 621	73	118	236	1 194
25 to 34 years	26 395	15 323	8 947	6 376	2 525	675	3 176	11 072	419	1 034	1 773	7 846
35 to 44 years	42 343	27 424	17 144	10 280	4 986	935	4 359	14 919	551	1 823	2 499	10 046
45 to 54 years	31 329	20 346	12 957	7 389	3 318	776	3 295	10 983	366	1 372	1 991	7 254
55 to 64 years	31 276	20 413	13 431	6 982	3 223	746	3 013	10 863	326	1 558	2 057	6 922
65 to 74 years	30 658	19 571	12 688	6 883	3 125	777	2 981	11 087	295	1 695	2 016	7 081
75 years and over	24 976	14 606	9 202	5 404	2 388	651	2 365	10 370	246	1 414	1 845	6 865
Renter-occupied housing units	**144 330**	**106 799**	**82 365**	**24 434**	**15 258**	**3 563**	**5 613**	**37 531**	**2 712**	**9 889**	**9 602**	**15 328**
Under 25 years	15 692	11 527	9 158	2 369	1 408	479	482	4 165	533	1 333	1 082	1 217
25 to 34 years	46 053	35 587	27 266	8 321	5 316	1 345	1 660	10 466	774	2 927	2 824	3 941
35 to 44 years	32 496	24 802	19 243	5 559	3 671	734	1 154	7 694	484	2 016	2 107	3 087
45 to 54 years	16 011	11 589	8 849	2 740	1 696	337	707	4 422	289	1 064	1 096	1 973
55 to 64 years	12 927	9 192	7 085	2 107	1 264	245	598	3 735	249	926	818	1 742
65 to 74 years	11 555	7 940	6 074	1 866	1 078	237	551	3 615	217	893	855	1 650
75 years and over	9 596	6 162	4 690	1 472	825	186	461	3 434	166	730	820	1 718
HOUSEHOLDER 65 YEARS AND OVER												
Occupied housing units	**76 785**	**48 279**	**32 654**	**15 625**	**7 416**	**1 851**	**6 358**	**28 506**	**924**	**4 732**	**5 536**	**17 314**
1-person households	33 276	20 724	14 352	6 372	3 077	817	2 478	12 552	438	2 322	2 695	7 097
Mean number of persons per room	.41	.41	.41	.42	.41	.41	.42	.41	.41	.38	.40	.43
Units in structure:												
1, detached or attached	61 647	39 085	26 153	12 932	6 118	1 512	5 302	22 562	646	3 716	4 307	13 893
2 or more	9 643	7 174	5 797	1 377	1 037	210	130	2 469	237	860	800	572
Mobile home, trailer, or other	5 495	2 020	704	1 316	261	129	926	3 475	41	156	429	2 849
Specified owner	44 176	29 376	19 664	9 712	4 859	1 204	3 649	14 800	466	2 716	3 249	8 369
Mean value (dollars)	36 100	38 300	39 500	35 900	35 700	39 400	35 200	31 800	36 900	39 800	31 600	29 100
Specified renter	19 845	13 531	10 417	3 114	1 853	408	853	6 314	377	1 570	1 613	2 754
Mean contract rent (dollars)	119	128	132	114	118	117	100	98	120	118	95	81
VALUE												
Specified owner-occupied housing units	**144 375**	**100 792**	**67 728**	**33 064**	**17 231**	**3 608**	**12 225**	**43 583**	**1 486**	**7 618**	**9 197**	**25 282**
Less than $20,000	26 225	13 738	7 467	6 271	2 853	667	2 751	12 487	209	1 420	2 543	8 315
$20,000 to $29,999	23 523	15 435	10 363	5 072	2 708	550	1 814	8 088	209	1 194	1 965	4 720
$30,000 to $39,999	29 173	20 865	14 910	5 955	2 996	736	2 223	8 308	268	1 492	2 021	4 527
$40,000 to $49,999	23 939	18 368	13 403	4 965	2 542	557	1 866	5 571	257	1 301	1 167	2 846
$50,000 to $59,999	14 694	11 378	8 115	3 263	1 719	408	1 136	3 316	195	798	587	1 736
$60,000 to $69,999	11 015	8 563	5 850	2 713	1 555	275	883	2 452	153	595	390	1 314
$70,000 to $79,999	6 652	5 280	3 437	1 843	1 069	195	579	1 372	79	325	220	748
$80,000 to $89,999	3 641	2 881	1 789	1 092	674	81	337	760	50	187	117	406
$90,000 to $99,999	1 787	1 455	869	586	376	53	157	332	17	88	53	174
$100,000 to $124,999	1 989	1 508	825	683	403	41	239	481	27	110	78	266
$125,000 to $149,999	732	576	303	273	150	17	106	156	9	45	19	83
$150,000 to $174,999	407	307	157	150	83	6	61	100	6	27	13	54
$175,000 to $199,999	175	139	76	63	33	2	28	36	3	12	4	17
$200,000 to $249,999	158	114	55	59	34	5	20	44	2	11	5	26
$250,000 to $299,999	79	63	36	27	16	2	9	16	1	7	2	6
$300,000 to $399,999	58	42	22	20	9	4	7	16	1	3	–	12
$400,000 to $499,999	27	22	9	13	7	2	4	5	–	–	3	2
$500,000 or more	101	58	42	16	4	7	5	43	–	3	10	30
Median (dollars)	37 600	40 200	40 800	38 700	40 200	37 900	36 900	31 300	42 100	37 900	30 400	29 100
Mean (dollars)	42 100	44 700	44 800	44 500	46 300	43 200	42 300	36 200	45 800	42 200	34 300	34 500
Owner-occupied mobile homes or trailers	**26 347**	**7 705**	**971**	**6 734**	**963**	**644**	**5 127**	**18 642**	**645**	**638**	**2 230**	**15 129**
Median (dollars)	13 400	14 500	14 900	14 500	15 900	13 200	14 400	13 000	12 200	14 700	13 100	12 900
Mean (dollars)	20 100	20 700	22 300	20 500	21 000	17 800	20 700	19 900	20 100	20 600	18 400	20 000
CONTRACT RENT												
Specified renter-occupied housing units	**139 650**	**104 456**	**80 863**	**23 593**	**14 944**	**3 494**	**5 155**	**35 194**	**2 680**	**9 668**	**9 335**	**13 511**
Less than $100	37 541	24 649	18 318	6 331	3 740	833	1 758	12 892	749	2 509	3 588	6 046
$100 to $149	20 265	14 435	11 123	3 312	2 146	438	728	5 830	352	1 757	1 850	1 871
$150 to $199	20 009	15 026	12 033	2 993	1 783	600	610	4 983	400	1 827	1 481	1 275
$200 to $249	16 606	13 370	11 068	2 302	1 390	455	457	3 236	420	1 232	859	725
$250 to $299	15 239	13 325	11 181	2 144	1 569	328	247	1 914	309	989	370	246
$300 to $349	8 716	7 961	6 560	1 401	1 126	166	109	755	125	460	97	73
$350 to $399	5 418	5 052	3 986	1 066	831	158	77	366	106	174	33	53
$400 to $449	2 030	1 881	1 418	463	338	103	22	149	48	50	13	38
$450 to $499	983	936	644	292	236	32	24	47	17	18	4	8
$500 to $549	400	359	232	127	103	11	13	41	16	15	2	8
$550 to $599	262	245	168	77	61	10	6	17	5	6	1	5
$600 to $649	96	89	60	29	24	2	3	7	2	5	–	–
$650 to $699	62	60	34	26	22	2	2	2	–	2	–	–
$700 to $749	37	34	25	9	7	–	2	3	1	1	–	1
$750 to $999	41	39	24	15	12	–	3	2	–	1	1	–
$1,000 or more	41	33	22	11	7	1	3	8	3	–	2	3
No cash rent	11 904	6 962	3 967	2 995	1 549	355	1 091	4 942	127	622	1 034	3 159
Median (dollars)	164	180	187	159	169	172	115	117	169	157	114	80
Mean (dollars)	179	193	195	182	195	186	139	135	181	164	126	105
MEALS INCLUDED IN RENT												
Specified renter-occupied housing units	**139 650**	**104 456**	**80 863**	**23 593**	**14 944**	**3 494**	**5 155**	**35 194**	**2 680**	**9 668**	**9 335**	**13 511**
With meals included in rent	389	259	204	55	35	9	11	130	7	27	39	57
No meals included in rent	127 357	97 235	76 692	20 543	13 360	3 130	4 053	30 122	2 546	9 019	8 262	10 295
No cash rent	11 904	6 962	3 967	2 995	1 549	355	1 091	4 942	127	622	1 034	3 159

TIPSII [UPF] GH101 CENSUS90 72583600 06/22/92 4:04 PM MACHINE: C DATA:CENSUS90*H1TIPSDA01. 06/16/92 15:25:44 TAPE: NONE FRAME: 84
TSF:CENSUS90*92. 06/16/92 15:28:20 UTF:CENSUS90*93. 06/16/92 15:28:20 META:CENSUS90*H1TABLES01. 06/16/92 15:41:11

Table 39. **Age of Householder and Financial Characteristics of Housing Units With an American Indian, Eskimo, or Aleut Householder: 1990**

[For definitions of terms and meanings of symbols, see text]

State Inside and Outside Metropolitan Area	The State	Inside metropolitan area						Outside metropolitan area				
				Not in central city					Urban			
					Urban					Outside urbanized area		
		Total	In central city	Total	Inside urbanized area	Outside urbanized area	Rural	Total	Inside urbanized area	Place of 10,000 or more	Place of 2,500 to 9,999	Rural
Occupied housing units	**5 288**	**3 368**	**951**	**2 417**	**591**	**242**	**1 584**	**1 920**	**30**	**178**	**255**	**1 457**
AGE OF HOUSEHOLDER												
Owner-occupied housing units	**3 667**	**2 319**	**464**	**1 855**	**376**	**150**	**1 329**	**1 348**	**14**	**91**	**153**	**1 090**
Under 25 years	105	42	2	40	8	2	30	63	3	–	5	55
25 to 34 years	701	436	74	362	50	17	295	265	3	13	23	226
35 to 44 years	1 131	761	140	621	110	46	465	370	6	23	31	310
45 to 54 years	794	523	120	403	100	48	255	271	1	23	38	209
55 to 64 years	493	312	68	244	57	21	166	181	–	16	24	141
65 to 74 years	277	152	35	117	28	13	76	125	1	13	15	96
75 years and over	166	93	25	68	23	3	42	73	–	3	17	53
Renter-occupied housing units	**1 621**	**1 049**	**487**	**562**	**215**	**92**	**255**	**572**	**16**	**87**	**102**	**367**
Under 25 years	173	108	63	45	19	9	17	65	9	5	8	43
25 to 34 years	528	356	162	194	83	33	78	172	3	37	27	105
35 to 44 years	408	264	120	144	50	23	71	144	2	15	30	97
45 to 54 years	238	157	68	89	31	13	45	81	–	14	21	46
55 to 64 years	107	59	24	35	13	1	21	48	2	7	7	32
65 to 74 years	99	66	29	37	13	11	13	33	–	7	7	19
75 years and over	68	39	21	18	6	2	10	29	–	2	2	25
HOUSEHOLDER 65 YEARS AND OVER												
Occupied housing units	**610**	**350**	**110**	**240**	**70**	**29**	**141**	**260**	**1**	**25**	**41**	**193**
1-person households	252	152	54	98	22	16	60	100	–	12	18	70
Mean number of persons per room	.37	.38	.37	.38	.40	.38	.37	.37	.80	.32	.35	.38
Units in structure:												
1, detached or attached	453	251	71	180	53	16	111	202	–	18	33	151
2 or more	89	57	34	23	11	9	3	32	–	7	6	19
Mobile home, trailer, or other	68	42	5	37	6	4	27	26	1	–	2	23
Specified owner	287	165	46	119	42	12	65	122	–	12	29	81
Mean value (dollars)	39 100	44 600	51 100	42 100	43 600	40 900	41 300	31 600	–	45 100	38 500	27 100
Specified renter	153	97	49	48	19	13	16	56	–	9	9	38
Mean contract rent (dollars)	158	173	173	172	231	104	157	130	–	146	191	100
VALUE												
Specified owner-occupied housing units	**2 256**	**1 514**	**400**	**1 114**	**294**	**112**	**708**	**742**	**7**	**73**	**122**	**540**
Less than $20,000	300	119	13	106	21	7	78	181	–	8	18	155
$20,000 to $29,999	246	135	33	102	25	11	66	111	–	6	13	92
$30,000 to $39,999	347	219	50	169	35	16	118	128	–	8	33	87
$40,000 to $49,999	309	215	62	153	34	16	103	94	–	12	18	64
$50,000 to $59,999	281	208	56	152	41	10	101	73	1	8	11	53
$60,000 to $69,999	221	172	50	122	36	15	71	49	2	9	9	29
$70,000 to $79,999	183	143	43	100	34	13	53	40	1	7	6	26
$80,000 to $89,999	124	98	34	64	18	7	39	26	–	5	5	16
$90,000 to $99,999	65	51	15	36	11	7	18	14	–	5	2	7
$100,000 to $124,999	75	63	16	47	12	5	30	12	2	2	2	6
$125,000 to $149,999	47	40	13	27	11	2	14	7	1	2	2	2
$150,000 to $174,999	21	19	8	11	4	–	7	2	–	1	1	–
$175,000 to $199,999	14	13	5	8	2	–	6	1	–	–	1	–
$200,000 to $249,999	13	10	1	9	4	2	3	3	–	–	1	2
$250,000 to $299,999	2	1	–	1	–	–	1	1	–	–	–	1
$300,000 to $399,999	4	4	1	3	3	–	–	–	–	–	–	–
$400,000 to $499,999	2	2	–	2	2	–	–	–	–	–	–	–
$500,000 or more	2	2	–	2	1	1	–	–	–	–	–	–
Median (dollars)	47 500	52 900	56 500	51 600	58 100	55 000	48 700	35 300	77 500	55 400	39 300	31 900
Mean (dollars)	55 000	61 400	64 500	60 200	70 600	64 800	55 200	42 000	88 900	57 400	47 800	38 000
Owner-occupied mobile homes or trailers	**857**	**488**	**21**	**467**	**45**	**26**	**396**	**369**	**7**	**7**	**20**	**335**
Median (dollars)	13 300	15 000	11 500	15 300	11 000	16 400	16 100	10 700	10 000–	17 500	13 000	10 400
Mean (dollars)	20 700	23 400	14 800	23 800	14 800	20 800	25 000	17 100	15 500	17 200	16 000	17 200
CONTRACT RENT												
Specified renter-occupied housing units	**1 512**	**993**	**479**	**514**	**213**	**91**	**210**	**519**	**16**	**84**	**100**	**319**
Less than $100	197	96	42	54	16	17	21	101	1	13	19	68
$100 to $149	154	82	28	54	18	6	30	72	–	15	17	40
$150 to $199	244	147	66	81	24	13	44	97	5	18	19	55
$200 to $249	176	127	57	70	27	17	26	49	3	8	13	25
$250 to $299	177	137	81	56	24	7	25	40	2	10	14	14
$300 to $349	126	110	62	48	32	8	8	16	1	6	–	9
$350 to $399	94	81	51	30	20	5	5	13	2	3	2	6
$400 to $449	52	41	23	18	12	4	2	11	–	1	4	6
$450 to $499	29	26	12	14	8	3	3	3	1	1	1	–
$500 to $549	23	19	10	9	6	1	2	4	1	3	–	–
$550 to $599	13	13	8	5	3	–	2	–	–	–	–	–
$600 to $649	6	6	5	1	1	–	–	–	–	–	–	–
$650 to $699	6	5	3	2	1	–	1	1	–	–	–	1
$700 to $749	1	1	1	–	–	–	–	–	–	–	–	–
$750 to $999	3	3	3	–	–	–	–	–	–	–	–	–
$1,000 or more	–	–	–	–	–	–	–	–	–	–	–	–
No cash rent	211	99	27	72	21	10	41	112	–	6	11	95
Median (dollars)	212	247	270	217	273	209	185	164	238	178	169	153
Mean (dollars)	232	257	277	237	275	218	203	177	269	204	180	160
MEALS INCLUDED IN RENT												
Specified renter-occupied housing units	**1 512**	**993**	**479**	**514**	**213**	**91**	**210**	**519**	**16**	**84**	**100**	**319**
With meals included in rent	7	5	3	2	–	1	1	2	–	–	1	1
No meals included in rent	1 294	889	449	440	192	80	168	405	16	78	88	223
No cash rent	211	99	27	72	21	10	41	112	–	6	11	95

TIPSII [UPF] GH101 CENSUS90 72583600 06/22/92 4:04 PM MACHINE: C DATA:CENSUS90*H1TIPSDA01. 06/16/92 15:25:44 TAPE: NONE FRAME: 85
TSF:CENSUS90*92. 06/16/92 15:28:20 UTF:CENSUS90*93. 06/16/92 15:28:20 META:CENSUS90*H1TABLES01. 06/16/92 15:41:11

Table 40. **Age of Householder and Financial Characteristics of Housing Units With an Asian or Pacific Islander Householder: 1990**

[For definitions of terms and meanings of symbols, see text]

State Inside and Outside Metropolitan Area	The State	Inside metropolitan area						Outside metropolitan area				
				Not in central city					Urban			
					Urban					Outside urbanized area		
		Total	In central city	Total	Inside urbanized area	Outside urbanized area	Rural	Total	Inside urbanized area	Place of 10,000 or more	Place of 2,500 to 9,999	Rural
Occupied housing units	**6 077**	**5 061**	**3 315**	**1 746**	**1 061**	**219**	**466**	**1 016**	**510**	**243**	**92**	**171**
AGE OF HOUSEHOLDER												
Owner-occupied housing units	**2 524**	**2 156**	**1 171**	**985**	**606**	**91**	**288**	**368**	**104**	**93**	**56**	**115**
Under 25 years	40	32	20	12	4	2	6	8	4	1	2	1
25 to 34 years	398	332	164	168	94	13	61	66	21	11	6	28
35 to 44 years	884	767	426	341	216	28	97	117	31	35	22	29
45 to 54 years	743	636	338	298	193	29	76	107	38	34	12	23
55 to 64 years	333	290	159	131	77	15	39	43	8	5	11	19
65 to 74 years	88	73	44	29	19	2	8	15	1	4	1	9
75 years and over	38	26	20	6	3	2	1	12	1	3	2	6
Renter-occupied housing units	**3 553**	**2 905**	**2 144**	**761**	**455**	**128**	**178**	**648**	**406**	**150**	**36**	**56**
Under 25 years	653	509	423	86	43	31	12	144	118	16	5	5
25 to 34 years	1 521	1 248	948	300	188	49	63	273	202	40	11	20
35 to 44 years	829	711	485	226	144	29	53	118	53	42	9	14
45 to 54 years	340	267	182	85	51	7	27	73	20	36	6	11
55 to 64 years	134	107	65	42	21	3	18	27	8	13	3	3
65 to 74 years	57	46	30	16	5	8	3	11	5	3	1	2
75 years and over	19	17	11	6	3	1	2	2	–	–	1	1
HOUSEHOLDER 65 YEARS AND OVER												
Occupied housing units	**202**	**162**	**105**	**57**	**30**	**13**	**14**	**40**	**7**	**10**	**5**	**18**
1-person households	68	56	38	18	9	5	4	12	2	3	3	4
Mean number of persons per room	.44	.45	.44	.46	.38	.44	.66	.43	.56	.42	.28	.42
Units in structure:												
1, detached or attached	139	108	74	34	23	3	8	31	3	8	3	17
2 or more	48	42	26	16	6	8	2	6	3	2	1	–
Mobile home, trailer, or other	15	12	5	7	1	2	4	3	1	–	1	1
Specified owner	101	81	55	26	20	1	5	20	2	6	3	9
Mean value (dollars)	72 000	76 800	80 700	68 700	76 300	47 500	42 500	52 400	45 000	75 400	37 500	43 700
Specified renter	76	63	41	22	8	9	5	13	5	3	2	3
Mean contract rent (dollars)	205	215	234	180	279	111	168	154	235	213	50	50
VALUE												
Specified owner-occupied housing units	**2 034**	**1 794**	**1 028**	**766**	**534**	**59**	**173**	**240**	**76**	**74**	**36**	**54**
Less than $20,000	31	27	12	15	2	–	13	4	–	–	1	3
$20,000 to $29,999	46	31	15	16	2	1	13	15	3	1	6	5
$30,000 to $39,999	118	102	67	35	12	5	18	16	–	4	4	8
$40,000 to $49,999	172	150	91	59	19	18	22	22	2	5	4	11
$50,000 to $59,999	199	173	104	69	48	6	15	26	6	10	3	7
$60,000 to $69,999	243	212	121	91	62	8	21	31	8	11	6	6
$70,000 to $79,999	199	168	112	56	38	3	15	31	9	14	3	5
$80,000 to $89,999	179	157	87	70	55	5	10	22	11	5	2	4
$90,000 to $99,999	160	145	84	61	54	1	6	15	10	5	–	–
$100,000 to $124,999	231	205	101	104	89	3	12	26	11	8	4	3
$125,000 to $149,999	150	138	70	68	57	3	8	12	5	4	2	1
$150,000 to $174,999	110	104	63	41	35	–	6	6	4	2	–	–
$175,000 to $199,999	59	57	25	32	24	2	6	2	2	–	–	–
$200,000 to $249,999	62	58	36	22	15	2	5	4	3	1	–	–
$250,000 to $299,999	37	32	17	15	14	1	–	5	2	3	–	–
$300,000 to $399,999	20	18	12	6	3	1	2	2	–	–	1	1
$400,000 to $499,999	9	8	3	5	4	–	1	1	–	1	–	–
$500,000 or more	9	9	8	1	1	–	–	–	–	–	–	–
Median (dollars)	80 500	82 200	79 100	86 000	95 400	58 800	62 100	72 500	89 100	76 400	60 000	50 000
Mean (dollars)	99 100	101 000	100 500	101 600	111 200	81 100	79 200	85 100	102 200	93 500	69 500	60 100
Owner-occupied mobile homes or trailers	**202**	**147**	**22**	**125**	**21**	**19**	**85**	**55**	**18**	**1**	**5**	**31**
Median (dollars)	11 600	11 200	10 000–	11 900	12 900	12 500	11 500	13 300	10 000–	17 500	13 800	16 100
Mean (dollars)	17 100	16 900	13 800	17 400	21 800	16 700	16 500	17 800	14 800	17 500	16 800	19 700
CONTRACT RENT												
Specified renter-occupied housing units	**3 518**	**2 879**	**2 134**	**745**	**453**	**126**	**166**	**639**	**404**	**149**	**36**	**50**
Less than $100	78	63	23	40	5	10	25	15	1	5	3	6
$100 to $149	149	99	66	33	7	11	15	50	31	10	6	3
$150 to $199	451	302	228	74	8	24	42	149	113	23	5	8
$200 to $249	549	398	332	66	24	19	23	151	110	24	5	12
$250 to $299	738	624	546	78	47	15	16	114	67	34	5	8
$300 to $349	491	440	354	86	72	10	4	51	26	21	2	2
$350 to $399	422	371	253	118	107	6	5	51	33	12	2	4
$400 to $449	181	169	101	68	52	11	5	12	7	4	1	–
$450 to $499	142	132	74	58	43	6	9	10	5	4	1	–
$500 to $549	89	83	53	30	25	2	3	6	4	1	1	–
$550 to $599	48	45	22	23	22	1	–	3	1	1	1	–
$600 to $649	27	26	13	13	11	–	2	1	1	–	–	–
$650 to $699	24	21	16	5	5	–	–	3	1	2	–	–
$700 to $749	12	12	4	8	6	1	1	–	–	–	–	–
$750 to $999	21	21	13	8	5	2	1	–	–	–	–	–
$1,000 or more	7	6	5	1	–	1	–	1	1	–	–	–
No cash rent	89	67	31	36	14	7	15	22	3	8	4	7
Median (dollars)	284	294	288	338	375	240	189	230	223	263	217	211
Mean (dollars)	301	313	305	337	392	279	224	247	245	267	237	210
MEALS INCLUDED IN RENT												
Specified renter-occupied housing units	**3 518**	**2 879**	**2 134**	**745**	**453**	**126**	**166**	**639**	**404**	**149**	**36**	**50**
With meals included in rent	15	12	11	1	1	–	–	3	1	1	–	1
No meals included in rent	3 414	2 800	2 092	708	438	119	151	614	400	140	32	42
No cash rent	89	67	31	36	14	7	15	22	3	8	4	7

TIPSII [UPF] GH101 CENSUS90 72583600 06/22/92 4:04 PM MACHINE: C DATA:CENSUS90*H1TIPSDA01. 06/16/92 15:25:44 TAPE: NONE FRAME: 86
TSF:CENSUS90*92. 06/16/92 15:28:20 UTF:CENSUS90*93. 06/16/92 15:28:20 META:CENSUS90*H1TABLES01. 06/16/92 15:41:11

Table 41. **Age of Householder and Financial Characteristics of Housing Units With an Hispanic Origin Householder: 1990**

[Householders of Hispanic origin may be of any race. For definitions of terms and meanings of symbols, see text]

State Inside and Outside Metropolitan Area	The State	Inside metropolitan area						Outside metropolitan area				
				Not in central city					Urban			
					Urban					Outside urbanized area		
		Total	In central city	Total	Inside urbanized area	Outside urbanized area	Rural	Total	Inside urbanized area	Place of 10,000 or more	Place of 2,500 to 9,999	Rural
Occupied housing units	**7 373**	**5 765**	**2 823**	**2 942**	**1 306**	**506**	**1 130**	**1 608**	**149**	**335**	**271**	**853**
AGE OF HOUSEHOLDER												
Owner-occupied housing units	**3 836**	**2 911**	**1 234**	**1 677**	**644**	**220**	**813**	**925**	**43**	**160**	**144**	**578**
Under 25 years	96	67	18	49	10	5	34	29	4	2	5	18
25 to 34 years	733	572	205	367	140	53	174	161	12	26	27	96
35 to 44 years	968	773	318	455	181	67	207	195	8	49	27	111
45 to 54 years	706	517	221	296	124	29	143	189	10	30	31	118
55 to 64 years	579	428	209	219	81	35	103	151	5	28	19	99
65 to 74 years	482	365	172	193	80	23	90	117	1	13	19	84
75 years and over	272	189	91	98	28	8	62	83	3	12	16	52
Renter-occupied housing units	**3 537**	**2 854**	**1 589**	**1 265**	**662**	**286**	**317**	**683**	**106**	**175**	**127**	**275**
Under 25 years	647	473	293	180	82	49	49	174	66	28	33	47
25 to 34 years	1 400	1 180	627	553	293	150	110	220	25	77	36	82
35 to 44 years	749	630	330	300	156	55	89	119	8	33	22	56
45 to 54 years	294	235	130	105	54	16	35	59	2	17	9	31
55 to 64 years	179	142	85	57	32	10	15	37	2	8	6	21
65 to 74 years	138	108	66	42	26	4	12	30	1	5	11	13
75 years and over	130	86	58	28	19	2	7	44	2	7	10	25
HOUSEHOLDER 65 YEARS AND OVER												
Occupied housing units	**1 022**	**748**	**387**	**361**	**153**	**37**	**171**	**274**	**7**	**37**	**56**	**174**
1-person households	433	311	170	141	71	14	56	122	5	17	33	67
Mean number of persons per room	.35	.35	.34	.36	.34	.31	.38	.36	.28	.37	.33	.37
Units in structure:												
1, detached or attached	763	553	274	279	112	33	134	210	3	30	40	137
2 or more	169	140	98	42	34	3	5	29	4	4	11	10
Mobile home, trailer, or other	90	55	15	40	7	1	32	35	–	3	5	27
Specified owner	556	435	228	207	93	26	88	121	3	22	28	68
Mean value (dollars)	58 900	64 700	69 100	59 900	62 900	56 700	57 600	38 100	51 700	48 400	34 600	35 600
Specified renter	249	185	122	63	42	4	17	64	3	11	20	30
Mean contract rent (dollars)	191	214	221	201	238	104	118	110	77	130	138	78
VALUE												
Specified owner-occupied housing units	**2 840**	**2 285**	**1 077**	**1 208**	**549**	**183**	**476**	**555**	**29**	**138**	**107**	**281**
Less than $20,000	169	89	17	72	20	7	45	80	1	7	14	58
$20,000 to $29,999	198	126	69	57	22	9	26	72	1	9	21	41
$30,000 to $39,999	323	233	106	127	40	18	69	90	2	20	21	47
$40,000 to $49,999	362	283	141	142	55	27	60	79	2	18	15	44
$50,000 to $59,999	378	314	141	173	75	33	65	64	5	19	13	27
$60,000 to $69,999	321	273	139	134	57	28	49	48	4	15	12	17
$70,000 to $79,999	244	211	93	118	51	16	51	33	1	14	2	16
$80,000 to $89,999	192	167	82	85	41	18	26	25	5	12	1	7
$90,000 to $99,999	154	132	64	68	43	4	21	22	3	11	1	7
$100,000 to $124,999	201	180	99	81	47	8	26	21	2	7	4	8
$125,000 to $149,999	114	106	53	53	36	6	11	8	1	5	–	2
$150,000 to $174,999	60	54	25	29	14	1	14	6	1	–	2	3
$175,000 to $199,999	43	40	18	22	14	3	5	3	–	–	–	3
$200,000 to $249,999	29	28	11	17	9	1	7	1	–	–	–	1
$250,000 to $299,999	21	21	9	12	9	3	–	–	–	–	–	–
$300,000 to $399,999	18	16	7	9	7	1	1	2	1	–	1	–
$400,000 to $499,999	5	5	2	3	3	–	–	–	–	–	–	–
$500,000 or more	8	7	1	6	6	–	–	1	–	1	–	–
Median (dollars)	59 700	63 600	64 800	62 500	71 000	59 400	54 400	44 000	69 400	58 000	38 900	38 800
Mean (dollars)	73 000	77 900	77 600	78 100	92 800	69 900	64 300	53 000	82 600	65 800	47 500	45 700
Owner-occupied mobile homes or trailers	**519**	**311**	**38**	**273**	**38**	**17**	**218**	**208**	**8**	**7**	**21**	**172**
Median (dollars)	15 600	16 200	13 300	16 600	15 000	15 400	17 100	14 700	11 000	10 000–	10 000–	15 600
Mean (dollars)	23 700	22 300	21 500	22 400	20 200	16 900	23 300	25 700	11 200	20 500	18 000	27 500
CONTRACT RENT												
Specified renter-occupied housing units	**3 418**	**2 785**	**1 565**	**1 220**	**651**	**279**	**290**	**633**	**106**	**171**	**124**	**232**
Less than $100	236	142	85	57	27	10	20	94	4	18	26	46
$100 to $149	217	149	73	76	22	9	45	68	2	12	17	37
$150 to $199	366	234	122	112	41	25	46	132	25	24	36	47
$200 to $249	374	283	183	100	32	27	41	91	18	23	16	34
$250 to $299	499	423	292	131	69	32	30	76	16	30	12	18
$300 to $349	462	418	270	148	94	33	21	44	5	23	8	8
$350 to $399	400	375	206	169	101	51	17	25	11	9	2	3
$400 to $449	236	221	126	95	64	26	5	15	6	8	–	1
$450 to $499	174	162	86	76	51	13	12	12	2	7	1	2
$500 to $549	70	62	29	33	26	6	1	8	4	4	–	–
$550 to $599	50	48	15	33	21	8	4	2	1	1	–	–
$600 to $649	23	19	7	12	8	4	–	4	1	3	–	–
$650 to $699	24	24	13	11	10	–	1	–	–	–	–	–
$700 to $749	9	3	2	1	–	1	–	6	6	–	–	–
$750 to $999	17	15	8	7	6	–	1	2	1	1	–	–
$1,000 or more	3	2	1	1	1	–	–	1	1	–	–	–
No cash rent	258	205	47	158	78	34	46	53	3	8	6	36
Median (dollars)	289	306	301	315	351	320	208	198	256	259	171	162
Mean (dollars)	293	310	305	317	351	319	234	222	315	265	175	166
MEALS INCLUDED IN RENT												
Specified renter-occupied housing units	**3 418**	**2 785**	**1 565**	**1 220**	**651**	**279**	**290**	**633**	**106**	**171**	**124**	**232**
With meals included in rent	13	10	8	2	1	1	–	3	–	–	1	2
No meals included in rent	3 147	2 570	1 510	1 060	572	244	244	577	103	163	117	194
No cash rent	258	205	47	158	78	34	46	53	3	8	6	36

TIPSII [UPF] GH101 CENSUS90 72583600 06/22/92 4:04 PM MACHINE: C DATA:CENSUS90*H1TIPSDA01. 06/16/92 15:25:44 TAPE: NONE FRAME: 87
TSF:CENSUS90*92. 06/16/92 15:28:20 UTF:CENSUS90*93. 06/16/92 15:28:20 META:CENSUS90*H1TABLES01. 06/16/92 15:41:11

Table 42. **Age of Householder and Financial Characteristics of Housing Units With a White, Not of Hispanic Origin Householder: 1990**

[For definitions of terms and meanings of symbols, see text]

State Inside and Outside Metropolitan Area	The State	Inside metropolitan area						Outside metropolitan area				
				Not in central city					Urban			
					Urban					Outside urbanized area		
		Total	In central city	Total	Inside urbanized area	Outside urbanized area	Rural	Total	Inside urbanized area	Place of 10,000 or more	Place of 2,500 to 9,999	Rural
Occupied housing units	**1 154 468**	**779 518**	**274 692**	**504 826**	**205 342**	**53 129**	**246 355**	**374 950**	**17 549**	**55 107**	**66 936**	**235 358**
AGE OF HOUSEHOLDER												
Owner-occupied housing units	**862 169**	**572 505**	**174 428**	**398 077**	**152 834**	**36 108**	**209 135**	**289 664**	**8 676**	**36 589**	**47 758**	**196 641**
Under 25 years	22 300	12 431	2 227	10 204	2 626	678	6 900	9 869	983	624	1 001	7 261
25 to 34 years	135 491	91 244	23 016	68 228	24 632	5 215	38 381	44 247	1 408	4 740	5 750	32 349
35 to 44 years	180 556	124 289	34 172	90 117	36 305	7 492	46 320	56 267	1 899	7 183	8 423	38 762
45 to 54 years	155 487	104 381	30 236	74 145	28 946	6 332	38 867	51 106	1 442	6 390	8 046	35 228
55 to 64 years	148 327	98 705	32 758	65 947	25 885	6 188	33 874	49 622	1 263	6 646	8 778	32 935
65 to 74 years	132 790	87 280	31 826	55 454	21 793	6 112	27 549	45 510	1 034	6 524	8 897	29 055
75 years and over	87 218	54 175	20 193	33 982	12 647	4 091	17 244	33 043	647	4 482	6 863	21 051
Renter-occupied housing units	**292 299**	**207 013**	**100 264**	**106 749**	**52 508**	**17 021**	**37 220**	**85 286**	**8 873**	**18 518**	**19 178**	**38 717**
Under 25 years	45 104	30 427	16 733	13 694	6 721	2 631	4 342	14 677	5 399	2 533	2 168	4 577
25 to 34 years	89 838	68 162	32 786	35 376	18 413	5 158	11 805	21 676	1 837	4 812	4 511	10 516
35 to 44 years	54 708	40 282	18 040	22 242	11 103	3 133	8 006	14 426	721	3 256	3 315	7 134
45 to 54 years	29 649	20 994	9 406	11 588	5 529	1 626	4 433	8 655	322	1 964	2 020	4 349
55 to 64 years	22 650	14 971	6 913	8 058	3 678	1 319	3 061	7 679	200	1 699	1 987	3 793
65 to 74 years	23 749	15 395	7 508	7 887	3 606	1 498	2 783	8 354	191	2 033	2 341	3 789
75 years and over	26 601	16 782	8 878	7 904	3 458	1 656	2 790	9 819	203	2 221	2 836	4 559
HOUSEHOLDER 65 YEARS AND OVER												
Occupied housing units	**270 358**	**173 632**	**68 405**	**105 227**	**41 504**	**13 357**	**50 366**	**96 726**	**2 075**	**15 260**	**20 937**	**58 454**
1-person households	120 238	76 159	32 968	43 191	17 292	6 271	19 628	44 079	900	7 751	10 662	24 766
Mean number of persons per room	.31	.31	.29	.32	.30	.31	.33	.31	.28	.29	.29	.32
Units in structure:												
1, detached or attached	217 633	139 120	53 790	85 330	34 174	10 214	40 942	78 513	1 689	11 932	16 654	48 238
2 or more	29 772	21 631	13 120	8 511	5 123	2 331	1 057	8 141	269	2 768	3 344	1 760
Mobile home, trailer, or other	22 953	12 881	1 495	11 386	2 207	812	8 367	10 072	117	560	939	8 456
Specified owner	155 991	108 468	46 530	61 938	29 355	8 306	24 277	47 523	1 424	9 365	13 217	23 517
Mean value (dollars)	60 400	66 100	67 200	65 300	74 500	62 800	55 000	47 300	77 300	56 300	47 900	41 500
Specified renter	46 489	30 640	16 158	14 482	6 881	3 074	4 527	15 849	384	4 135	5 025	6 305
Mean contract rent (dollars)	203	239	256	217	256	189	164	127	217	147	121	106
VALUE												
Specified owner-occupied housing units	**602 662**	**431 939**	**156 681**	**275 258**	**129 715**	**28 941**	**116 602**	**170 723**	**6 271**	**30 914**	**38 874**	**94 664**
Less than $20,000	36 672	17 278	3 794	13 484	3 109	1 421	8 954	19 394	78	1 542	3 827	13 947
$20,000 to $29,999	45 928	24 931	7 799	17 132	5 334	1 904	9 894	20 997	182	2 418	4 989	13 408
$30,000 to $39,999	73 362	45 090	16 346	28 744	10 874	2 935	14 935	28 272	325	4 316	6 817	16 814
$40,000 to $49,999	82 637	56 379	20 270	36 109	15 443	3 789	16 877	26 258	564	4 745	6 163	14 786
$50,000 to $59,999	74 653	54 500	19 693	34 807	16 343	3 912	14 552	20 153	745	4 089	4 551	10 768
$60,000 to $69,999	70 548	53 724	19 664	34 060	16 277	4 045	13 738	16 824	931	3 758	3 813	8 322
$70,000 to $79,999	56 241	43 748	16 225	27 523	13 409	3 268	10 846	12 493	771	2 839	2 841	6 042
$80,000 to $89,999	39 359	31 656	12 148	19 508	10 179	2 163	7 166	7 703	647	1 853	1 724	3 479
$90,000 to $99,999	29 098	23 970	9 759	14 211	7 865	1 515	4 831	5 128	496	1 411	1 166	2 055
$100,000 to $124,999	37 688	31 375	12 235	19 140	10 995	1 739	6 406	6 313	596	1 709	1 444	2 564
$125,000 to $149,999	21 246	18 087	6 948	11 139	6 708	951	3 480	3 159	428	984	681	1 066
$150,000 to $174,999	12 385	10 565	3 941	6 624	4 144	536	1 944	1 820	221	535	418	646
$175,000 to $199,999	6 859	6 103	2 328	3 775	2 575	267	933	756	132	254	132	238
$200,000 to $249,999	7 026	6 265	2 468	3 797	2 611	220	966	761	88	260	155	258
$250,000 to $299,999	3 839	3 487	1 375	2 112	1 500	123	489	352	40	108	89	115
$300,000 to $399,999	2 798	2 592	961	1 631	1 227	82	322	206	20	64	38	84
$400,000 to $499,999	982	936	351	585	444	29	112	46	2	14	8	22
$500,000 or more	1 341	1 253	376	877	678	42	157	88	5	15	18	50
Median (dollars)	58 100	63 300	65 300	62 100	68 500	61 300	54 300	45 900	73 900	55 000	45 700	41 900
Mean (dollars)	70 100	76 500	78 700	75 200	86 200	69 300	64 400	54 000	84 900	64 900	53 900	48 400
Owner-occupied mobile homes or trailers	**129 184**	**71 779**	**4 313**	**67 466**	**11 661**	**3 735**	**52 070**	**57 405**	**1 647**	**2 485**	**4 198**	**49 075**
Median (dollars)	14 400	14 900	12 200	15 200	13 500	13 800	15 900	13 800	10 000–	12 300	12 700	14 200
Mean (dollars)	20 600	21 100	17 200	21 300	18 300	18 700	22 200	20 000	14 200	16 800	17 600	20 600
CONTRACT RENT												
Specified renter-occupied housing units	**277 493**	**200 260**	**99 218**	**101 042**	**51 772**	**16 655**	**32 615**	**77 233**	**8 815**	**18 076**	**18 653**	**31 689**
Less than $100	26 471	13 330	5 004	8 326	3 055	1 867	3 404	13 141	195	2 797	4 246	5 903
$100 to $149	23 383	12 771	5 116	7 655	2 291	1 378	3 986	10 612	436	1 895	2 968	5 313
$150 to $199	33 136	19 894	8 670	11 224	3 904	2 170	5 150	13 242	873	3 038	3 492	5 839
$200 to $249	34 027	23 929	11 678	12 251	4 886	2 531	4 834	10 098	1 048	2 883	2 623	3 544
$250 to $299	37 400	29 553	17 445	12 108	6 669	2 239	3 200	7 847	1 630	2 615	1 824	1 778
$300 to $349	31 506	27 099	16 553	10 546	7 257	1 472	1 817	4 407	1 101	1 574	811	921
$350 to $399	25 124	22 041	12 684	9 357	6 742	1 361	1 254	3 083	1 192	945	419	527
$400 to $449	14 465	13 162	7 021	6 141	4 464	818	859	1 303	423	398	202	280
$450 to $499	10 035	9 092	4 233	4 859	3 644	552	663	943	446	304	90	103
$500 to $549	5 336	4 642	1 998	2 644	2 030	255	359	694	386	170	62	76
$550 to $599	3 249	2 988	1 283	1 705	1 377	164	164	261	143	79	23	16
$600 to $649	2 113	1 823	849	974	748	100	126	290	203	50	20	17
$650 to $699	1 500	1 364	690	674	541	57	76	136	91	32	5	8
$700 to $749	909	664	398	266	187	37	42	245	206	23	8	8
$750 to $999	1 512	1 382	823	559	360	98	101	130	67	28	15	20
$1,000 or more	765	734	471	263	175	31	57	31	6	19	2	4
No cash rent	26 562	15 792	4 302	11 490	3 442	1 525	6 523	10 770	369	1 226	1 843	7 332
Median (dollars)	261	288	299	270	322	240	204	183	301	210	165	156
Mean (dollars)	273	298	309	287	330	258	223	202	330	220	174	164
MEALS INCLUDED IN RENT												
Specified renter-occupied housing units	**277 493**	**200 260**	**99 218**	**101 042**	**51 772**	**16 655**	**32 615**	**77 233**	**8 815**	**18 076**	**18 653**	**31 689**
With meals included in rent	1 284	1 068	714	354	112	105	137	216	8	54	79	75
No meals included in rent	249 647	183 400	94 202	89 198	48 218	15 025	25 955	66 247	8 438	16 796	16 731	24 282
No cash rent	26 562	15 792	4 302	11 490	3 442	1 525	6 523	10 770	369	1 226	1 843	7 332

TIPSII [UPF] GH101 CENSUS90 72583600 06/22/92 4:04 PM MACHINE: C DATA:CENSUS90*H1TIPSDA01. 06/16/92 15:25:44 TAPE: NONE FRAME: 88
TSF:CENSUS90*92. 06/16/92 15:28:20 UTF:CENSUS90*93. 06/16/92 15:28:20 META:CENSUS90*H1TABLES01. 06/16/92 15:41:11

Table 43. **Occupancy, Structural, and Utilization Characteristics of Housing Units With a Householder of Selected Racial Groups: 1990**

[For definitions of terms and meanings of symbols, see text]

State	American Indian, Eskimo, or Aleut				Asian or Pacific Islander						
						Asian					
	Total	American Indian	Eskimo	Aleut	Total	Total	Chinese	Filipino	Japanese	Asian Indian	Korean
Occupied housing units	**5 288**	**5 228**	**32**	**28**	**6 077**	**5 862**	**1 425**	**384**	**610**	**1 416**	**664**
POPULATION											
Persons in occupied housing units	15 766	15 595	76	95	17 803	17 156	3 635	1 159	1 381	4 360	1 932
Per occupied housing unit	2.98	2.98	2.38	3.39	2.93	2.93	2.55	3.02	2.26	3.08	2.91
Owner-occupied housing units	11 359	11 248	43	68	8 816	8 469	1 635	661	628	2 377	1 003
Per owner-occupied housing unit	3.10	3.10	2.26	4.25	3.49	3.51	3.34	3.44	2.39	3.82	3.38
Renter-occupied housing units	4 407	4 347	33	27	8 987	8 687	2 000	498	753	1 983	929
Per renter-occupied housing unit	2.72	2.72	2.54	2.25	2.53	2.52	2.14	2.59	2.17	2.50	2.53
TENURE											
Owner-occupied housing units	3 667	3 632	19	16	2 524	2 412	490	192	263	622	297
Percent of occupied housing units	69.3	69.5	59.4	57.1	41.5	41.1	34.4	50.0	43.1	43.9	44.7
Renter-occupied housing units	1 621	1 596	13	12	3 553	3 450	935	192	347	794	367
UNITS IN STRUCTURE											
Occupied housing units	**5 288**	**5 228**	**32**	**28**	**6 077**	**5 862**	**1 425**	**384**	**610**	**1 416**	**664**
1, detached	3 403	3 374	16	13	2 618	2 499	516	222	280	587	291
1, attached	111	108	3	–	185	169	42	22	14	46	16
2	169	166	2	1	169	160	44	9	17	25	19
3 or 4	156	150	4	2	553	547	130	23	25	129	57
5 to 9	133	131	–	2	761	745	207	31	70	208	86
10 to 19	99	95	1	3	700	691	202	31	78	181	84
20 to 49	54	52	–	2	432	424	145	19	53	102	51
50 or more	40	40	–	–	276	274	110	9	26	78	25
Mobile home or trailer	1 077	1 068	6	3	299	270	19	13	39	17	31
Other	46	44	–	2	84	83	10	5	8	43	4
ROOMS											
Owner-occupied housing units	**3 667**	**3 632**	**19**	**16**	**2 524**	**2 412**	**490**	**192**	**263**	**622**	**297**
1 room	17	15	1	1	4	3	1	–	–	–	–
2 rooms	46	45	1	–	45	43	4	3	–	13	8
3 rooms	132	129	2	1	248	241	47	8	17	49	40
4 rooms	539	534	3	2	302	287	54	24	25	65	42
5 rooms	937	929	5	3	447	428	70	32	58	72	63
6 rooms	909	902	4	3	523	491	103	41	72	102	54
7 rooms	543	538	1	4	362	346	76	36	49	94	35
8 rooms	311	310	–	1	274	263	63	24	18	101	27
9 or more rooms	233	230	2	1	319	310	72	24	24	126	28
Median	5.7	5.7	5.0	5.8	5.9	5.9	6.2	6.2	5.9	6.6	5.4
Renter-occupied housing units	**1 621**	**1 596**	**13**	**12**	**3 553**	**3 450**	**935**	**192**	**347**	**794**	**367**
1 room	20	19	1	–	366	363	138	18	15	78	37
2 rooms	84	78	2	4	706	690	235	31	55	151	93
3 rooms	241	237	3	1	806	792	217	41	82	182	98
4 rooms	465	457	5	3	918	890	211	42	86	219	76
5 rooms	426	424	1	1	480	456	104	30	61	97	40
6 rooms	232	229	1	2	183	169	20	15	28	44	17
7 rooms	93	93	–	–	54	51	5	8	7	14	4
8 rooms	44	43	–	1	24	23	3	6	6	4	2
9 or more rooms	16	16	–	–	16	16	2	1	7	5	–
Median	4.5	4.5	3.6	3.8	3.4	3.3	2.9	3.6	3.8	3.4	3.0
PERSONS IN UNIT											
Owner-occupied housing units	**3 667**	**3 632**	**19**	**16**	**2 524**	**2 412**	**490**	**192**	**263**	**622**	**297**
1 person	517	509	8	–	282	265	50	16	79	23	42
2 persons	905	897	4	4	475	451	108	45	89	77	51
3 persons	803	798	4	1	528	501	116	44	41	144	62
4 persons	880	874	1	5	647	617	124	37	31	220	73
5 persons	377	373	1	3	342	334	59	34	15	107	46
6 persons	107	106	1	–	142	139	16	9	7	27	16
7 or more persons	78	75	–	3	108	105	17	7	1	24	7
Median	3.01	3.01	1.88	4.10	3.46	3.48	3.25	3.30	2.09	3.80	3.40
Renter-occupied housing units	**1 621**	**1 596**	**13**	**12**	**3 553**	**3 450**	**935**	**192**	**347**	**794**	**367**
1 person	434	423	6	5	1 084	1 062	328	63	157	226	99
2 persons	409	404	2	3	968	945	316	46	77	219	89
3 persons	301	298	1	2	655	633	178	27	38	163	87
4 persons	264	261	2	1	485	464	77	32	57	115	72
5 persons	131	130	1	–	205	195	21	14	12	59	17
6 persons	48	47	–	1	101	97	12	7	5	9	3
7 or more persons	34	33	1	–	55	54	3	3	1	3	–
Median	2.42	2.43	1.75	1.83	2.22	2.20	1.94	2.22	1.71	2.28	2.45
PERSONS PER ROOM											
Owner-occupied housing units	**3 667**	**3 632**	**19**	**16**	**2 524**	**2 412**	**490**	**192**	**263**	**622**	**297**
0.50 or less	2 002	1 984	13	5	1 253	1 194	269	97	208	296	135
0.51 to 0.75	896	892	2	2	594	562	113	54	33	173	70
0.76 to 1.00	599	589	4	6	403	388	70	29	19	89	59
1.01 to 1.50	135	133	–	2	175	171	25	8	2	43	23
1.51 or more	35	34	–	1	99	97	13	4	1	21	10
Mean	.53	.53	.44	.75	.57	.58	.53	.54	.39	.58	.60
Renter-occupied housing units	**1 621**	**1 596**	**13**	**12**	**3 553**	**3 450**	**935**	**192**	**347**	**794**	**367**
0.50 or less	835	821	6	8	1 312	1 269	346	75	210	282	117
0.51 to 0.75	382	377	1	4	654	634	166	37	53	166	70
0.76 to 1.00	291	287	4	–	951	929	280	52	62	232	90
1.01 to 1.50	83	83	–	–	353	343	80	15	14	64	47
1.51 or more	30	28	2	–	283	275	63	13	8	50	43
Mean	.59	.59	.73	.56	.74	.74	.71	.69	.56	.73	.80

TIPSII [UPF] GH101 CENSUS90 72583600 06/22/92 4:04 PM MACHINE: C DATA:CENSUS90*H1TIPSDA01. 06/16/92 15:25:44 TAPE: NONE FRAME: 89
TSF:CENSUS90*92. 06/16/92 15:28:20 UTF:CENSUS90*93. 06/16/92 15:28:20 META:CENSUS90*H1TABLES01. 06/16/92 15:41:11

Table 43. **Occupancy, Structural, and Utilization Characteristics of Housing Units With a Householder of Selected Racial Groups: 1990**—Con.

[For definitions of terms and meanings of symbols, see text]

State	Asian or Pacific Islander—Con.										
	Asian—Con.						Pacific Islander				
	Vietnamese	Cambodian	Hmong	Laotian	Thai	Other Asian	Total	Hawaiian	Samoan	Guamanian	Other Pacific Islander
Occupied housing units	**566**	**90**	**2**	**168**	**129**	**408**	**215**	**115**	**15**	**70**	**15**
POPULATION											
Persons in occupied housing units	2 069	426	8	758	335	1 093	647	337	55	223	32
Per occupied housing unit	3.66	4.73	4.00	4.51	2.60	2.68	3.01	2.93	3.67	3.19	2.13
Owner-occupied housing units	982	184	8	355	195	441	347	191	19	129	8
Per owner-occupied housing unit	4.07	4.72	4.00	4.86	3.15	3.37	3.10	3.13	3.80	3.07	2.00
Renter-occupied housing units	1 087	242	–	403	140	652	300	146	36	94	24
Per renter-occupied housing unit	3.34	4.75	–	4.24	2.09	2.35	2.91	2.70	3.60	3.36	2.18
TENURE											
Owner-occupied housing units	241	39	2	73	62	131	112	61	5	42	4
Percent of occupied housing units	42.6	43.3	100.0	43.5	48.1	32.1	52.1	53.0	33.3	60.0	26.7
Renter-occupied housing units	325	51	–	95	67	277	103	54	10	28	11
UNITS IN STRUCTURE											
Occupied housing units	**566**	**90**	**2**	**168**	**129**	**408**	**215**	**115**	**15**	**70**	**15**
1, detached	261	51	1	83	58	149	119	73	6	36	4
1, attached	9	3	–	4	2	11	16	5	1	10	–
2	12	1	–	7	8	18	9	2	3	3	1
3 or 4	105	12	–	18	7	41	6	4	2	–	–
5 to 9	42	1	–	10	13	77	16	9	–	4	3
10 to 19	40	2	–	6	11	56	9	6	–	1	2
20 to 49	23	1	–	–	5	25	8	4	–	1	3
50 or more	7	–	–	–	8	11	2	–	–	1	1
Mobile home or trailer	62	19	1	37	16	16	29	11	3	14	1
Other	5	–	–	3	1	4	1	1	–	–	–
ROOMS											
Owner-occupied housing units	**241**	**39**	**2**	**73**	**62**	**131**	**112**	**61**	**5**	**42**	**4**
1 room	1	–	–	–	1	–	1	–	–	1	–
2 rooms	8	3	–	2	1	1	2	1	–	1	–
3 rooms	40	16	1	10	5	8	7	2	–	5	–
4 rooms	37	2	–	10	15	13	15	7	1	6	1
5 rooms	64	6	1	23	13	26	19	12	–	5	2
6 rooms	51	7	–	17	12	32	32	18	1	13	–
7 rooms	20	4	–	10	3	19	16	10	2	4	–
8 rooms	11	1	–	1	4	13	11	7	1	3	–
9 or more rooms	9	–	–	–	8	19	9	4	–	4	1
Median	5.0	3.8	4.0	5.1	5.2	6.0	5.9	6.0	6.8	5.7	5.0
Renter-occupied housing units	**325**	**51**	**–**	**95**	**67**	**277**	**103**	**54**	**10**	**28**	**11**
1 room	28	1	–	1	13	34	3	2	–	1	–
2 rooms	45	8	–	8	8	56	16	7	–	4	5
3 rooms	65	12	–	9	16	70	14	5	1	6	2
4 rooms	104	11	–	51	23	67	28	11	8	6	3
5 rooms	53	12	–	16	4	39	24	17	–	6	1
6 rooms	25	7	–	5	2	6	14	11	–	3	–
7 rooms	2	–	–	5	1	5	3	–	1	2	–
8 rooms	2	–	–	–	–	–	1	1	–	–	–
9 or more rooms	1	–	–	–	–	–	–	–	–	–	–
Median	3.7	3.9	–	4.1	3.3	3.2	4.2	4.6	4.0	4.0	2.8
PERSONS IN UNIT											
Owner-occupied housing units	**241**	**39**	**2**	**73**	**62**	**131**	**112**	**61**	**5**	**42**	**4**
1 person	27	3	1	–	8	16	17	9	–	6	2
2 persons	35	4	–	2	13	27	24	11	1	11	1
3 persons	39	3	–	15	15	22	27	14	2	11	–
4 persons	45	10	–	17	18	42	30	21	–	8	1
5 persons	30	6	–	22	4	11	8	3	1	4	–
6 persons	38	4	–	8	4	10	3	2	1	–	–
7 or more persons	27	9	1	9	–	3	3	1	–	2	–
Median	3.93	4.45	4.00	4.61	3.17	3.51	3.06	3.25	3.25	2.86	1.50
Renter-occupied housing units	**325**	**51**	**–**	**95**	**67**	**277**	**103**	**54**	**10**	**28**	**11**
1 person	67	5	–	5	24	88	22	13	–	4	5
2 persons	62	3	–	18	24	91	23	14	2	7	–
3 persons	63	5	–	15	13	44	22	11	3	3	5
4 persons	44	8	–	21	3	35	21	9	3	8	1
5 persons	36	13	–	12	1	10	10	6	1	3	–
6 persons	34	10	–	10	2	5	4	1	1	2	–
7 or more persons	19	7	–	14	–	4	1	–	–	1	–
Median	3.03	4.85	–	3.95	1.90	2.05	2.80	2.50	3.50	3.50	2.60
PERSONS PER ROOM											
Owner-occupied housing units	**241**	**39**	**2**	**73**	**62**	**131**	**112**	**61**	**5**	**42**	**4**
0.50 or less	72	6	1	8	32	70	59	31	2	23	3
0.51 to 0.75	57	5	–	14	15	28	32	19	2	11	–
0.76 to 1.00	50	9	–	28	12	23	15	8	1	5	1
1.01 to 1.50	39	7	1	11	3	9	4	3	–	1	–
1.51 or more	23	12	–	12	–	1	2	–	–	2	–
Mean	.80	1.08	1.00	.96	.56	.53	.52	.52	.59	.54	.33
Renter-occupied housing units	**325**	**51**	**–**	**95**	**67**	**277**	**103**	**54**	**10**	**28**	**11**
0.50 or less	86	6	–	20	26	101	43	27	2	9	5
0.51 to 0.75	57	4	–	15	14	52	20	10	4	4	2
0.76 to 1.00	74	13	–	24	22	80	22	13	2	6	1
1.01 to 1.50	70	12	–	17	3	21	10	1	1	5	3
1.51 or more	38	16	–	19	2	23	8	3	1	4	–
Mean	.92	1.22	–	1.03	.67	.73	.71	.62	.86	.83	.73

TIPSII [UPF] GH101 CENSUS90 72583600 06/22/92 4:04 PM MACHINE: C DATA:CENSUS90*H1TIPSDA01. 06/16/92 15:25:44 TAPE: NONE FRAME: 90
TSF:CENSUS90*92. 06/16/92 15:28:20 UTF:CENSUS90*93. 06/16/92 15:28:20 META:CENSUS90*H1TABLES01. 06/16/92 15:41:11

Table 44. **Age of Householder and Financial Characteristics of Housing Units With a Householder of Selected Racial Groups: 1990**

[For definitions of terms and meanings of symbols, see text]

State	American Indian, Eskimo, or Aleut				Asian or Pacific Islander						
						Asian					
	Total	American Indian	Eskimo	Aleut	Total	Total	Chinese	Filipino	Japanese	Asian Indian	Korean
Occupied housing units	**5 288**	**5 228**	**32**	**28**	**6 077**	**5 862**	**1 425**	**384**	**610**	**1 416**	**664**
AGE OF HOUSEHOLDER											
Owner-occupied housing units	**3 667**	**3 632**	**19**	**16**	**2 524**	**2 412**	**490**	**192**	**263**	**622**	**297**
Under 25 years	105	105	–	–	40	38	4	2	2	10	3
25 to 34 years	701	694	5	2	398	371	82	19	54	57	46
35 to 44 years	1 131	1 117	8	6	884	849	180	60	46	246	108
45 to 54 years	794	788	3	3	743	717	117	73	49	250	96
55 to 64 years	493	487	1	5	333	318	70	20	92	47	34
65 to 74 years	277	277	–	–	88	86	26	15	15	9	7
75 years and over	166	164	2	–	38	33	11	3	5	3	3
Renter-occupied housing units	**1 621**	**1 596**	**13**	**12**	**3 553**	**3 450**	**935**	**192**	**347**	**794**	**367**
Under 25 years	173	167	2	4	653	638	148	40	88	143	38
25 to 34 years	528	515	8	5	1 521	1 470	491	54	127	341	163
35 to 44 years	408	405	2	1	829	807	178	46	84	200	109
45 to 54 years	238	237	–	1	340	332	72	29	25	82	37
55 to 64 years	107	107	–	–	134	131	26	12	17	21	13
65 to 74 years	99	98	1	–	57	53	16	6	4	5	7
75 years and over	68	67	–	1	19	19	4	5	2	2	–
HOUSEHOLDER 65 YEARS AND OVER											
Occupied housing units	**610**	**606**	**3**	**1**	**202**	**191**	**57**	**29**	**26**	**19**	**17**
1-person households	252	251	1	–	68	63	18	6	9	8	5
Mean number of persons per room	.37	.37	.38	.75	.44	.45	.43	.44	.36	.45	.44
Units in structure:											
1, detached or attached	453	450	2	1	139	132	45	21	20	12	9
2 or more	89	88	1	–	48	45	11	7	2	5	6
Mobile home, trailer, or other	68	68	–	–	15	14	1	1	4	2	2
Specified owner	287	285	2	–	101	97	32	16	17	10	8
Mean value (dollars)	39 100	39 100	37 500	–	72 000	72 800	91 300	73 100	61 900	59 000	77 200
Specified renter	153	151	1	1	76	72	20	11	6	7	7
Mean contract rent (dollars)	158	157	90	413	205	208	270	233	238	192	102
VALUE											
Specified owner-occupied housing units	**2 256**	**2 234**	**13**	**9**	**2 034**	**1 953**	**428**	**168**	**208**	**496**	**244**
Less than $20,000	300	299	1	–	31	30	6	1	4	3	–
$20,000 to $29,999	246	243	3	–	46	45	5	5	8	2	6
$30,000 to $39,999	347	345	–	2	118	108	8	11	22	6	11
$40,000 to $49,999	309	308	1	–	172	163	16	16	28	15	29
$50,000 to $59,999	281	275	3	3	199	188	21	22	30	19	38
$60,000 to $69,999	221	217	2	2	243	221	41	29	30	29	23
$70,000 to $79,999	183	180	1	2	199	189	48	17	20	36	29
$80,000 to $89,999	124	124	–	–	179	173	58	13	14	51	21
$90,000 to $99,999	65	65	–	–	160	158	44	14	14	45	18
$100,000 to $124,999	75	75	–	–	231	225	65	15	16	82	19
$125,000 to $149,999	47	47	–	–	150	148	36	8	14	66	17
$150,000 to $174,999	21	20	1	–	110	109	29	7	4	48	14
$175,000 to $199,999	14	14	–	–	59	59	17	5	1	23	7
$200,000 to $249,999	13	13	–	–	62	62	14	2	2	29	8
$250,000 to $299,999	2	2	–	–	37	37	13	1	–	19	3
$300,000 to $399,999	4	4	–	–	20	20	3	1	–	12	1
$400,000 to $499,999	2	2	–	–	9	9	3	–	–	5	–
$500,000 or more	2	1	1	–	9	9	1	1	1	6	–
Median (dollars)	47 500	47 300	53 800	54 200	80 500	81 900	92 500	70 000	63 500	112 800	75 600
Mean (dollars)	55 000	54 700	97 700	56 400	99 100	100 500	111 300	87 000	74 500	136 000	90 600
Owner-occupied mobile homes or trailers	**857**	**849**	**5**	**3**	**202**	**183**	**14**	**7**	**34**	**10**	**26**
Median (dollars)	13 300	13 300	18 800	17 500	11 600	11 100	10 000–	10 000–	11 900	15 000	14 400
Mean (dollars)	20 700	20 700	19 800	19 200	17 100	16 500	12 500	12 100	17 500	20 300	18 200
CONTRACT RENT											
Specified renter-occupied housing units	**1 512**	**1 487**	**13**	**12**	**3 518**	**3 420**	**929**	**189**	**344**	**791**	**366**
Less than $100	197	194	2	1	78	73	6	2	3	6	12
$100 to $149	154	152	2	–	149	144	45	6	14	24	9
$150 to $199	244	242	1	1	451	444	139	17	28	71	19
$200 to $249	176	174	1	1	549	533	145	21	47	94	42
$250 to $299	177	174	1	2	738	725	232	38	71	153	92
$300 to $349	126	122	1	3	491	479	150	21	37	124	63
$350 to $399	94	91	1	2	422	415	113	25	37	129	56
$400 to $449	52	50	1	1	181	168	34	11	22	45	29
$450 to $499	29	28	1	–	142	136	23	10	17	56	20
$500 to $549	23	22	1	–	89	85	8	13	17	23	14
$550 to $599	13	13	–	–	48	46	10	5	13	13	1
$600 to $649	6	6	–	–	27	26	4	1	6	11	3
$650 to $699	6	6	–	–	24	24	4	4	6	10	–
$700 to $749	1	1	–	–	12	11	–	–	5	4	–
$750 to $999	3	3	–	–	21	20	1	1	7	6	–
$1,000 or more	–	–	–	–	7	7	3	–	1	2	–
No cash rent	211	209	1	1	89	84	12	14	13	20	6
Median (dollars)	212	212	250	306	284	284	278	307	304	313	304
Mean (dollars)	232	231	266	286	301	301	287	336	349	333	313
MEALS INCLUDED IN RENT											
Specified renter-occupied housing units	**1 512**	**1 487**	**13**	**12**	**3 518**	**3 420**	**929**	**189**	**344**	**791**	**366**
With meals included in rent	7	6	–	1	15	14	4	–	2	1	2
No meals included in rent	1 294	1 272	12	10	3 414	3 322	913	175	329	770	358
No cash rent	211	209	1	1	89	84	12	14	13	20	6

TIPSII [UPF] GH101 CENSUS90 72583600 06/22/92 4:04 PM MACHINE: C DATA:CENSUS90*H1TIPSDA01. 06/16/92 15:25:44 TAPE: NONE FRAME: 91
TSF:CENSUS90*92. 06/16/92 15:28:20 UTF:CENSUS90*93. 06/16/92 15:28:20 META:CENSUS90*H1TABLES01. 06/16/92 15:41:11

Table 44. **Age of Householder and Financial Characteristics of Housing Units With a Householder of Selected Racial Groups: 1990**—Con.

[For definitions of terms and meanings of symbols, see text]

State	Asian or Pacific Islander—Con.										
	Asian—Con.						Pacific Islander				
	Vietnamese	Cambodian	Hmong	Laotian	Thai	Other Asian	Total	Hawaiian	Samoan	Guamanian	Other Pacific Islander
Occupied housing units	**566**	**90**	**2**	**168**	**129**	**408**	**215**	**115**	**15**	**70**	**15**
AGE OF HOUSEHOLDER											
Owner-occupied housing units	**241**	**39**	**2**	**73**	**62**	**131**	**112**	**61**	**5**	**42**	**4**
Under 25 years	8	1	–	3	2	3	2	1	1	–	–
25 to 34 years	55	11	–	13	10	24	27	17	1	8	1
35 to 44 years	91	13	2	27	30	46	35	14	2	17	2
45 to 54 years	51	6	–	24	16	35	26	18	1	7	–
55 to 64 years	29	6	–	5	4	11	15	9	–	5	1
65 to 74 years	6	1	–	1	–	6	2	1	–	1	–
75 years and over	1	1	–	–	–	6	5	1	–	4	–
Renter-occupied housing units	**325**	**51**	**–**	**95**	**67**	**277**	**103**	**54**	**10**	**28**	**11**
Under 25 years	55	3	–	13	17	93	15	8	1	5	1
25 to 34 years	113	20	–	29	30	102	51	24	5	14	8
35 to 44 years	88	11	–	28	12	51	22	11	4	5	2
45 to 54 years	35	12	–	17	6	17	8	5	–	3	–
55 to 64 years	26	4	–	4	1	7	3	3	–	–	–
65 to 74 years	6	–	–	3	1	5	4	3	–	1	–
75 years and over	2	1	–	1	–	2	–	–	–	–	–
HOUSEHOLDER 65 YEARS AND OVER											
Occupied housing units	**15**	**3**	**–**	**5**	**1**	**19**	**11**	**5**	**–**	**6**	**–**
1-person households	6	2	–	–	–	9	5	4	–	1	–
Mean number of persons per room	.65	1.00	–	.86	.67	.32	.38	.27	–	.47	–
Units in structure:											
1, detached or attached	10	1	–	2	1	11	7	4	–	3	–
2 or more	5	1	–	2	–	6	3	1	–	2	–
Mobile home, trailer, or other	–	1	–	1	–	2	1	–	–	1	–
Specified owner	7	–	–	–	–	7	4	2	–	2	–
Mean value (dollars)	60 200	–	–	–	–	40 600	53 100	76 300	–	30 000	–
Specified renter	8	1	–	4	1	7	4	3	–	1	–
Mean contract rent (dollars)	161	263	–	216	387	131	166	167	–	163	–
VALUE											
Specified owner-occupied housing units	**187**	**26**	**–**	**51**	**43**	**102**	**81**	**49**	**2**	**30**	**–**
Less than $20,000	10	1	–	1	–	4	1	1	–	–	–
$20,000 to $29,999	8	4	–	3	1	3	1	–	–	1	–
$30,000 to $39,999	21	2	–	12	6	9	10	5	1	4	–
$40,000 to $49,999	32	6	–	8	5	8	9	5	–	4	–
$50,000 to $59,999	33	4	–	8	5	8	11	7	–	4	–
$60,000 to $69,999	27	7	–	13	7	15	22	14	1	7	–
$70,000 to $79,999	16	1	–	6	2	14	10	4	–	6	–
$80,000 to $89,999	13	1	–	–	–	2	6	6	–	–	–
$90,000 to $99,999	11	–	–	–	4	8	2	2	–	–	–
$100,000 to $124,999	12	–	–	–	3	13	6	3	–	3	–
$125,000 to $149,999	–	–	–	–	1	6	2	1	–	1	–
$150,000 to $174,999	1	–	–	–	3	3	1	1	–	–	–
$175,000 to $199,999	1	–	–	–	4	1	–	–	–	–	–
$200,000 to $249,999	1	–	–	–	–	6	–	–	–	–	–
$250,000 to $299,999	–	–	–	–	–	1	–	–	–	–	–
$300,000 to $399,999	1	–	–	–	1	1	–	–	–	–	–
$400,000 to $499,999	–	–	–	–	1	–	–	–	–	–	–
$500,000 or more	–	–	–	–	–	–	–	–	–	–	–
Median (dollars)	56 500	50 000	–	52 500	66 900	72 500	63 300	64 100	50 000	62 000	–
Mean (dollars)	62 400	49 500	–	50 900	98 300	89 500	66 400	68 100	50 000	64 700	–
Owner-occupied mobile homes or trailers	**40**	**11**	**1**	**15**	**12**	**13**	**19**	**8**	**1**	**9**	**1**
Median (dollars)	10 000–	10 000–	10 000–	13 200	11 700	13 800	19 200	17 500	17 500	18 800	37 500
Mean (dollars)	15 200	10 400	9 000	16 500	17 700	22 700	23 100	22 300	17 500	22 800	37 500
CONTRACT RENT											
Specified renter-occupied housing units	**321**	**50**	**–**	**94**	**66**	**270**	**98**	**53**	**7**	**27**	**11**
Less than $100	28	1	–	1	1	13	5	3	1	–	1
$100 to $149	23	3	–	1	4	15	5	3	1	1	–
$150 to $199	68	20	–	21	12	49	7	4	–	2	1
$200 to $249	81	11	–	36	4	52	16	9	1	4	2
$250 to $299	53	3	–	14	18	51	13	4	2	3	4
$300 to $349	22	3	–	11	9	39	12	7	–	4	1
$350 to $399	15	5	–	3	12	20	7	5	1	1	–
$400 to $449	5	–	–	4	2	16	13	5	1	6	1
$450 to $499	3	1	–	–	2	4	6	3	–	3	–
$500 to $549	4	–	–	2	–	4	4	3	–	–	1
$550 to $599	2	–	–	–	–	2	2	1	–	1	–
$600 to $649	1	–	–	–	–	–	1	1	–	–	–
$650 to $699	–	–	–	–	–	–	–	–	–	–	–
$700 to $749	–	–	–	–	2	–	1	1	–	–	–
$750 to $999	3	–	–	–	–	2	1	1	–	–	–
$1,000 or more	1	–	–	–	–	–	–	–	–	–	–
No cash rent	12	3	–	1	–	3	5	3	–	2	–
Median (dollars)	217	198	–	218	286	256	302	313	281	338	263
Mean (dollars)	236	220	–	246	292	265	320	329	250	341	273
MEALS INCLUDED IN RENT											
Specified renter-occupied housing units	**321**	**50**	**–**	**94**	**66**	**270**	**98**	**53**	**7**	**27**	**11**
With meals included in rent	2	–	–	2	–	1	1	1	–	–	–
No meals included in rent	307	47	–	91	66	266	92	49	7	25	11
No cash rent	12	3	–	1	–	3	5	3	–	2	–

TIPSII [UPF] GH101 CENSUS90 72583600 06/22/92 4:04 PM MACHINE: C DATA:CENSUS90*H1TIPSDA01. 06/16/92 15:25:44 TAPE: NONE FRAME: 92
TSF:CENSUS90*92. 06/16/92 15:28:20 UTF:CENSUS90*93. 06/16/92 15:28:20 META:CENSUS90*H1TABLES01. 06/16/92 15:41:11

Table 45. **Occupancy, Structural, and Utilization Characteristics of Housing Units With a Householder of Hispanic Origin by Type: 1990**

[For definitions of terms and meanings of symbols, see text]

State	Total	Hispanic origin (of any race)					Not of Hispanic origin
		Total	Mexican	Puerto Rican	Cuban	Other Hispanic origin	
Occupied housing units	**1 506 790**	**7 373**	**2 644**	**1 040**	**454**	**3 235**	**1 499 417**
POPULATION							
Persons in occupied housing units	3 948 185	20 895	7 691	3 196	1 188	8 820	3 927 290
Per occupied housing unit	2.62	2.83	2.91	3.07	2.62	2.73	2.62
Owner-occupied housing units	2 864 482	11 271	3 703	1 573	725	5 270	2 853 211
Per owner-occupied housing unit	2.70	2.94	2.97	3.20	2.85	2.86	2.70
Renter-occupied housing units	1 083 703	9 624	3 988	1 623	463	3 550	1 074 079
Per renter-occupied housing unit	2.44	2.72	2.85	2.96	2.32	2.55	2.43
TENURE							
Owner-occupied housing units	1 061 897	3 836	1 246	491	254	1 845	1 058 061
Percent of occupied housing units	70.5	52.0	47.1	47.2	55.9	57.0	70.6
Renter-occupied housing units	444 893	3 537	1 398	549	200	1 390	441 356
UNITS IN STRUCTURE							
Occupied housing units	**1 506 790**	**7 373**	**2 644**	**1 040**	**454**	**3 235**	**1 499 417**
1, detached	1 041 718	4 177	1 429	565	274	1 909	1 037 541
1, attached	28 381	302	83	89	15	115	28 079
2	37 070	251	118	29	8	96	36 819
3 or 4	47 939	387	146	68	20	153	47 552
5 to 9	58 523	568	190	99	32	247	57 955
10 to 19	46 769	397	135	64	31	167	46 372
20 to 49	24 006	241	75	25	15	126	23 765
50 or more	15 112	134	49	8	21	56	14 978
Mobile home or trailer	193 795	833	400	87	34	312	192 962
Other	13 477	83	19	6	4	54	13 394
ROOMS							
Owner-occupied housing units	**1 061 897**	**3 836**	**1 246**	**491**	**254**	**1 845**	**1 058 061**
1 room	1 138	9	4	–	–	5	1 129
2 rooms	6 861	66	23	2	1	40	6 795
3 rooms	29 589	208	64	29	16	99	29 381
4 rooms	129 260	452	148	54	15	235	128 808
5 rooms	268 361	885	322	108	50	405	267 476
6 rooms	286 213	955	326	131	62	436	285 258
7 rooms	171 978	543	168	73	39	263	171 435
8 rooms	88 840	374	103	58	27	186	88 466
9 or more rooms	79 657	344	88	36	44	176	79 313
Median	5.8	5.8	5.7	5.9	6.2	5.8	5.8
Renter-occupied housing units	**444 893**	**3 537**	**1 398**	**549**	**200**	**1 390**	**441 356**
1 room	6 866	114	37	9	10	58	6 752
2 rooms	23 656	359	120	54	30	155	23 297
3 rooms	77 169	659	257	94	37	271	76 510
4 rooms	142 634	991	410	148	50	383	141 643
5 rooms	106 158	767	325	124	40	278	105 391
6 rooms	57 270	432	157	83	23	169	56 838
7 rooms	19 649	135	59	29	6	41	19 514
8 rooms	7 193	41	17	4	3	17	7 152
9 or more rooms	4 298	39	16	4	1	18	4 259
Median	4.3	4.1	4.2	4.3	4.0	4.1	4.3
PERSONS IN UNIT							
Owner-occupied housing units	**1 061 897**	**3 836**	**1 246**	**491**	**254**	**1 845**	**1 058 061**
1 person	204 906	624	207	44	38	335	204 282
2 persons	362 182	1 155	362	131	85	577	361 027
3 persons	209 386	769	236	113	55	365	208 617
4 persons	179 825	730	247	123	43	317	179 095
5 persons	69 458	345	122	56	24	143	69 113
6 persons	22 233	140	50	14	5	71	22 093
7 or more persons	13 907	73	22	10	4	37	13 834
Median	2.40	2.68	2.73	3.12	2.57	2.53	2.40
Renter-occupied housing units	**444 893**	**3 537**	**1 398**	**549**	**200**	**1 390**	**441 356**
1 person	153 172	974	358	109	69	438	152 198
2 persons	117 441	885	331	128	61	365	116 556
3 persons	74 935	634	268	105	34	227	74 301
4 persons	56 056	579	230	126	19	204	55 477
5 persons	25 849	282	114	58	12	98	25 567
6 persons	10 202	92	41	15	3	33	10 110
7 or more persons	7 238	91	56	8	2	25	7 147
Median	2.09	2.40	2.54	2.86	2.01	2.20	2.09
PERSONS PER ROOM							
Owner-occupied housing units	**1 061 897**	**3 836**	**1 246**	**491**	**254**	**1 845**	**1 058 061**
0.50 or less	732 364	2 386	742	275	182	1 187	729 978
0.51 to 0.75	193 949	764	256	104	48	356	193 185
0.76 to 1.00	108 905	484	177	84	16	207	108 421
1.01 to 1.50	20 659	140	47	20	7	66	20 519
1.51 or more	6 020	62	24	8	1	29	5 958
Mean	.45	.49	.51	.53	.44	.48	.45
Renter-occupied housing units	**444 893**	**3 537**	**1 398**	**549**	**200**	**1 390**	**441 356**
0.50 or less	263 699	1 614	609	213	104	688	262 085
0.51 to 0.75	86 018	772	318	137	42	275	85 246
0.76 to 1.00	68 928	739	297	138	40	264	68 189
1.01 to 1.50	18 482	245	103	43	10	89	18 237
1.51 or more	7 766	167	71	18	4	74	7 599
Mean	.55	.65	.67	.68	.58	.62	.55

TIPSII [UPF] GH101 CENSUS90 72583600 06/22/92 4:04 PM MACHINE: C DATA:CENSUS90*H1TIPSDA01. 06/16/92 15:25:44 TAPE: NONE FRAME: 93
TSF:CENSUS90*92. 06/16/92 15:28:20 UTF:CENSUS90*93. 06/16/92 15:28:20 META:CENSUS90*H1TABLES01. 06/16/92 15:41:11

Table 46. **Age of Householder and Financial Characteristics of Housing Units With a Householder of Hispanic Origin by Type: 1990**

[For definitions of terms and meanings of symbols, see text]

State	Total	Hispanic origin (of any race)					Not of Hispanic origin
		Total	Mexican	Puerto Rican	Cuban	Other Hispanic origin	
Occupied housing units	**1 506 790**	**7 373**	**2 644**	**1 040**	**454**	**3 235**	**1 499 417**
AGE OF HOUSEHOLDER							
Owner-occupied housing units	**1 061 897**	**3 836**	**1 246**	**491**	**254**	**1 845**	**1 058 061**
Under 25 years	25 735	96	42	9	4	41	25 639
25 to 34 years	163 651	733	247	126	54	306	162 918
35 to 44 years	225 776	968	335	151	66	416	224 808
45 to 54 years	188 964	706	223	88	44	351	188 258
55 to 64 years	180 936	579	174	59	37	309	180 357
65 to 74 years	164 212	482	138	40	36	268	163 730
75 years and over	112 623	272	87	18	13	154	112 351
Renter-occupied housing units	**444 893**	**3 537**	**1 398**	**549**	**200**	**1 390**	**441 356**
Under 25 years	62 208	647	273	89	44	241	61 561
25 to 34 years	139 187	1 400	545	271	75	509	137 787
35 to 44 years	89 101	749	304	133	26	286	88 352
45 to 54 years	46 474	294	125	26	25	118	46 180
55 to 64 years	35 959	179	67	16	11	85	35 780
65 to 74 years	35 575	138	39	10	9	80	35 437
75 years and over	36 389	130	45	4	10	71	36 259
HOUSEHOLDER 65 YEARS AND OVER							
Occupied housing units	**348 799**	**1 022**	**309**	**72**	**68**	**573**	**347 777**
1-person households	154 191	433	141	20	23	249	153 758
Mean number of persons per room	.33	.35	.34	.37	.35	.35	.33
Units in structure:							
1, detached or attached	280 496	763	229	57	47	430	279 733
2 or more	39 700	169	47	10	15	97	39 531
Mobile home, trailer, or other	28 603	90	33	5	6	46	28 513
Specified owner	201 011	556	163	44	41	308	200 455
Mean value (dollars)	55 000	58 900	54 600	56 700	76 600	59 200	55 000
Specified renter	66 772	249	78	14	19	138	66 523
Mean contract rent (dollars)	177	191	199	217	250	175	177
VALUE							
Specified owner-occupied housing units	**753 827**	**2 840**	**886**	**393**	**207**	**1 354**	**750 987**
Less than $20,000	63 340	169	70	10	4	85	63 171
$20,000 to $29,999	69 885	198	70	18	7	103	69 687
$30,000 to $39,999	103 268	323	128	36	12	147	102 945
$40,000 to $49,999	107 361	362	119	43	17	183	106 999
$50,000 to $59,999	90 165	378	121	60	19	178	89 787
$60,000 to $69,999	82 327	321	93	60	31	137	82 006
$70,000 to $79,999	63 509	244	67	44	25	108	63 265
$80,000 to $89,999	43 480	192	56	39	14	83	43 288
$90,000 to $99,999	31 256	154	43	19	15	77	31 102
$100,000 to $124,999	40 174	201	50	26	22	103	39 973
$125,000 to $149,999	22 285	114	26	10	21	57	22 171
$150,000 to $174,999	12 981	60	19	11	1	29	12 921
$175,000 to $199,999	7 148	43	9	10	7	17	7 105
$200,000 to $249,999	7 287	29	8	3	4	14	7 258
$250,000 to $299,999	3 977	21	4	2	2	13	3 956
$300,000 to $399,999	2 898	18	3	1	4	10	2 880
$400,000 to $499,999	1 025	5	–	1	1	3	1 020
$500,000 or more	1 461	8	–	–	1	7	1 453
Median (dollars)	53 100	59 700	53 800	65 900	74 500	58 600	53 000
Mean (dollars)	64 800	73 000	64 300	75 000	95 300	74 800	64 800
Owner-occupied mobile homes or trailers	**157 035**	**519**	**223**	**52**	**19**	**225**	**156 516**
Median (dollars)	14 200	15 600	15 400	15 000	17 900	15 500	14 200
Mean (dollars)	20 500	23 700	23 800	21 500	21 200	24 300	20 500
CONTRACT RENT							
Specified renter-occupied housing units	**425 175**	**3 418**	**1 347**	**540**	**196**	**1 335**	**421 757**
Less than $100	64 422	236	94	22	8	112	64 186
$100 to $149	44 119	217	103	17	13	84	43 902
$150 to $199	54 140	366	161	41	19	145	53 774
$200 to $249	51 682	374	157	47	18	152	51 308
$250 to $299	54 020	499	215	72	25	187	53 521
$300 to $349	41 262	462	183	79	26	174	40 800
$350 to $399	31 440	400	127	89	28	156	31 040
$400 to $449	16 956	236	76	50	15	95	16 720
$450 to $499	11 349	174	60	31	11	72	11 175
$500 to $549	5 912	70	24	5	11	30	5 842
$550 to $599	3 622	50	20	8	6	16	3 572
$600 to $649	2 263	23	8	3	2	10	2 240
$650 to $699	1 615	24	11	2	1	10	1 591
$700 to $749	968	9	2	1	2	4	959
$750 to $999	1 594	17	2	6	1	8	1 577
$1,000 or more	815	3	1	–	1	1	812
No cash rent	38 996	258	103	67	9	79	38 738
Median (dollars)	226	289	277	319	316	285	226
Mean (dollars)	242	293	280	321	330	291	242
MEALS INCLUDED IN RENT							
Specified renter-occupied housing units	**425 175**	**3 418**	**1 347**	**540**	**196**	**1 335**	**421 757**
With meals included in rent	1 705	13	10	1	–	2	1 692
No meals included in rent	384 474	3 147	1 234	472	187	1 254	381 327
No cash rent	38 996	258	103	67	9	79	38 738

TIPSII [UPF] GH101 CENSUS90 72583600 06/22/92 4:04 PM MACHINE: C DATA:CENSUS90*H1TIPSDA01. 06/16/92 15:25:44 TAPE: NONE FRAME: 94
TSF:CENSUS90*92. 06/16/92 15:28:20 UTF:CENSUS90*93. 06/16/92 15:28:20 META:CENSUS90*H1TABLES01. 06/16/92 15:41:11

Table 47. **Occupancy, Structural, and Utilization Characteristics of Housing Units for Race of Householder by Hispanic Origin: 1990**

[For definitions of terms and meanings of symbols, see text]

State	Total	White		Black		American Indian, Eskimo, or Aleut		Asian or Pacific Islander		Other race	
		Hispanic origin	Not of Hispanic origin	Hispanic origin	Not of Hispanic origin	Hispanic origin	Not of Hispanic origin	Hispanic origin	Not of Hispanic origin	Hispanic origin	Not of Hispanic origin
Occupied housing units	**1 506 790**	**4 795**	**1 154 468**	**856**	**333 657**	**68**	**5 220**	**163**	**5 914**	**1 491**	**158**
POPULATION											
Persons in occupied housing units	3 948 185	12 924	2 907 405	2 599	986 597	198	15 568	497	17 306	4 677	414
Per occupied housing unit	2.62	2.70	2.52	3.04	2.96	2.91	2.98	3.05	2.93	3.14	2.62
Owner-occupied housing units	2 864 482	7 800	2 250 985	1 367	582 211	103	11 256	264	8 552	1 737	207
Per owner-occupied housing unit	2.70	2.82	2.61	3.10	3.07	3.12	3.10	3.43	3.49	3.34	3.00
Renter-occupied housing units	1 083 703	5 124	656 420	1 232	404 386	95	4 312	233	8 754	2 940	207
Per renter-occupied housing unit	2.44	2.52	2.25	2.97	2.81	2.71	2.72	2.71	2.52	3.03	2.33
TENURE											
Owner-occupied housing units	1 061 897	2 765	862 169	441	189 742	33	3 634	77	2 447	520	69
Percent of occupied housing units	70.5	57.7	74.7	51.5	56.9	48.5	69.6	47.2	41.4	34.9	43.7
Renter-occupied housing units	444 893	2 030	292 299	415	143 915	35	1 586	86	3 467	971	89
UNITS IN STRUCTURE											
Occupied housing units	**1 506 790**	**4 795**	**1 154 468**	**856**	**333 657**	**68**	**5 220**	**163**	**5 914**	**1 491**	**158**
1, detached	1 041 718	2 937	822 467	454	209 104	40	3 363	80	2 538	666	69
1, attached	28 381	161	18 265	33	9 527	4	107	9	176	95	4
2	37 070	130	20 983	57	15 509	5	164	9	160	50	3
3 or 4	47 939	209	27 803	69	19 042	3	153	12	541	94	13
5 to 9	58 523	320	36 901	65	20 162	2	131	14	747	167	14
10 to 19	46 769	242	31 783	36	13 786	1	98	11	689	107	16
20 to 49	24 006	160	17 609	15	5 674	1	53	11	421	54	8
50 or more	15 112	95	11 826	6	2 832	–	40	2	274	31	6
Mobile home or trailer	193 795	503	158 852	94	32 740	11	1 066	12	287	213	17
Other	13 477	38	7 979	27	5 281	1	45	3	81	14	8
ROOMS											
Owner-occupied housing units	**1 061 897**	**2 765**	**862 169**	**441**	**189 742**	**33**	**3 634**	**77**	**2 447**	**520**	**69**
1 room	1 138	7	895	1	212	–	17	–	4	1	1
2 rooms	6 861	40	4 653	13	2 052	2	44	–	45	11	1
3 rooms	29 589	118	19 768	36	9 238	1	131	8	240	45	4
4 rooms	129 260	287	103 825	70	24 154	5	534	16	286	74	9
5 rooms	268 361	623	214 532	116	51 566	9	928	17	430	120	20
6 rooms	286 213	693	233 011	104	50 821	8	901	16	507	134	18
7 rooms	171 978	418	141 892	43	28 642	3	540	10	352	69	9
8 rooms	88 840	290	74 345	38	13 538	2	309	6	268	38	6
9 or more rooms	79 657	289	69 248	20	9 519	3	230	4	315	28	1
Median	5.8	5.9	5.9	5.4	5.7	5.4	5.7	5.4	5.9	5.6	5.5
Renter-occupied housing units	**444 893**	**2 030**	**292 299**	**415**	**143 915**	**35**	**1 586**	**86**	**3 467**	**971**	**89**
1 room	6 866	61	4 225	16	2 138	–	20	6	360	31	9
2 rooms	23 656	184	14 522	47	7 999	3	81	17	689	108	6
3 rooms	77 169	373	47 760	99	27 712	3	238	22	784	162	16
4 rooms	142 634	543	92 267	117	47 989	9	456	15	903	307	28
5 rooms	106 158	465	71 342	69	33 152	11	415	19	461	203	21
6 rooms	57 270	267	39 073	47	17 356	5	227	6	177	107	5
7 rooms	19 649	84	14 282	12	5 084	1	92	1	53	37	3
8 rooms	7 193	29	5 385	3	1 699	1	43	–	24	8	1
9 or more rooms	4 298	24	3 443	5	786	2	14	–	16	8	–
Median	4.3	4.2	4.4	3.9	4.2	4.7	4.5	3.4	3.4	4.1	4.0
PERSONS IN UNIT											
Owner-occupied housing units	**1 061 897**	**2 765**	**862 169**	**441**	**189 742**	**33**	**3 634**	**77**	**2 447**	**520**	**69**
1 person	204 906	472	162 985	89	40 499	6	511	10	272	47	15
2 persons	362 182	898	313 943	110	45 712	7	898	15	460	125	14
3 persons	209 386	548	172 277	84	35 017	8	795	17	511	112	17
4 persons	179 825	502	146 108	71	31 472	6	874	17	630	134	11
5 persons	69 458	232	49 492	36	18 904	3	374	8	334	66	9
6 persons	22 233	82	12 407	29	9 442	1	106	6	136	22	2
7 or more persons	13 907	31	4 957	22	8 696	2	76	4	104	14	1
Median	2.40	2.52	2.35	2.76	2.75	2.94	3.01	3.29	3.46	3.29	2.82
Renter-occupied housing units	**444 893**	**2 030**	**292 299**	**415**	**143 915**	**35**	**1 586**	**86**	**3 467**	**971**	**89**
1 person	153 172	642	109 354	106	41 329	10	424	23	1 061	193	30
2 persons	117 441	520	83 307	96	31 879	11	398	22	946	236	26
3 persons	74 935	340	46 373	78	26 977	3	298	16	639	197	14
4 persons	56 056	320	33 855	57	20 880	4	260	17	468	181	14
5 persons	25 849	136	13 362	41	11 875	5	126	4	201	96	3
6 persons	10 202	48	4 155	13	5 806	1	47	1	100	29	2
7 or more persons	7 238	24	1 893	24	5 169	1	33	3	52	39	–
Median	2.09	2.22	1.94	2.57	2.46	2.18	2.43	2.41	2.21	2.79	2.06
PERSONS PER ROOM											
Owner-occupied housing units	**1 061 897**	**2 765**	**862 169**	**441**	**189 742**	**33**	**3 634**	**77**	**2 447**	**520**	**69**
0.50 or less	732 364	1 850	616 864	244	109 870	17	1 985	35	1 218	240	41
0.51 to 0.75	193 949	525	155 027	82	36 685	10	886	18	576	129	11
0.76 to 1.00	108 905	294	78 186	73	29 238	4	595	13	390	100	12
1.01 to 1.50	20 659	71	10 120	23	10 094	1	134	7	168	38	3
1.51 or more	6 020	25	1 972	19	3 855	1	34	4	95	13	2
Mean	.45	.46	.43	.56	.53	.55	.53	.62	.57	.59	.54
Renter-occupied housing units	**444 893**	**2 030**	**292 299**	**415**	**143 915**	**35**	**1 586**	**86**	**3 467**	**971**	**89**
0.50 or less	263 699	1 049	191 317	166	68 630	21	814	31	1 281	347	43
0.51 to 0.75	86 018	432	54 303	84	29 910	7	375	14	640	235	18
0.76 to 1.00	68 928	416	38 028	77	28 925	5	286	20	931	221	19
1.01 to 1.50	18 482	84	6 701	52	11 108	2	81	11	342	96	5
1.51 or more	7 766	49	1 950	36	5 342	–	30	10	273	72	4
Mean	.55	.59	.50	.74	.65	.56	.59	.77	.74	.73	.60

TIPSII [UPF] GH101 CENSUS90 72583600 06/22/92 4:04 PM MACHINE: C DATA:CENSUS90*H1TIPSDA01. 06/16/92 15:25:44 TAPE: NONE FRAME: 95
TSF:CENSUS90*92. 06/16/92 15:28:20 UTF:CENSUS90*93. 06/16/92 15:28:20 META:CENSUS90*H1TABLES01. 06/16/92 15:41:11

Table 48. **Age of Householder and Financial Characteristics of Housing Units for Race of Householder by Hispanic Origin: 1990**

[For definitions of terms and meanings of symbols, see text]

State	Total	White		Black		American Indian, Eskimo, or Aleut		Asian or Pacific Islander		Other race	
		Hispanic origin	Not of Hispanic origin	Hispanic origin	Not of Hispanic origin	Hispanic origin	Not of Hispanic origin	Hispanic origin	Not of Hispanic origin	Hispanic origin	Not of Hispanic origin
Occupied housing units	**1 506 790**	**4 795**	**1 154 468**	**856**	**333 657**	**68**	**5 220**	**163**	**5 914**	**1 491**	**158**
AGE OF HOUSEHOLDER											
Owner-occupied housing units	**1 061 897**	**2 765**	**862 169**	**441**	**189 742**	**33**	**3 634**	**77**	**2 447**	**520**	**69**
Under 25 years	25 735	69	22 300	10	3 196	3	102	–	40	14	1
25 to 34 years	163 651	495	135 491	67	26 328	4	697	10	388	157	14
35 to 44 years	225 776	668	180 556	93	42 250	14	1 117	21	863	172	22
45 to 54 years	188 964	503	155 487	74	31 255	6	788	27	716	96	12
55 to 64 years	180 936	452	148 327	66	31 210	4	489	12	321	45	10
65 to 74 years	164 212	367	132 790	80	30 578	2	275	7	81	26	6
75 years and over	112 623	211	87 218	51	24 925	–	166	–	38	10	4
Renter-occupied housing units	**444 893**	**2 030**	**292 299**	**415**	**143 915**	**35**	**1 586**	**86**	**3 467**	**971**	**89**
Under 25 years	62 208	344	45 104	57	15 635	3	170	21	632	222	20
25 to 34 years	139 187	791	89 838	134	45 919	16	512	35	1 486	424	32
35 to 44 years	89 101	420	54 708	86	32 410	6	402	18	811	219	21
45 to 54 years	46 474	163	29 649	53	15 958	4	234	8	332	66	7
55 to 64 years	35 959	113	22 650	35	12 892	3	104	3	131	25	3
65 to 74 years	35 575	101	23 749	26	11 529	1	98	1	56	9	5
75 years and over	36 389	98	26 601	24	9 572	2	66	–	19	6	1
HOUSEHOLDER 65 YEARS AND OVER											
Occupied housing units	**348 799**	**777**	**270 358**	**181**	**76 604**	**5**	**605**	**8**	**194**	**51**	**16**
1-person households	154 191	336	120 238	75	33 201	1	251	5	63	16	5
Mean number of persons per room	.33	.32	.31	.46	.41	.30	.37	.39	.44	.42	.45
Units in structure:											
1, detached or attached	280 496	574	217 633	137	61 510	5	448	7	132	40	10
2 or more	39 700	141	29 772	24	9 619	–	89	–	48	4	3
Mobile home, trailer, or other	28 603	62	22 953	20	5 475	–	68	1	14	7	3
Specified owner	201 011	416	155 991	102	44 074	2	285	3	98	33	7
Mean value (dollars)	55 000	64 800	60 400	35 200	36 100	50 000	39 000	81 300	71 700	57 300	27 700
Specified renter	66 772	188	46 489	42	19 803	3	150	1	75	15	6
Mean contract rent (dollars)	177	207	203	104	119	105	160	213	205	223	159
VALUE											
Specified owner-occupied housing units	**753 827**	**2 073**	**602 662**	**300**	**144 075**	**21**	**2 235**	**60**	**1 974**	**386**	**41**
Less than $20,000	63 340	86	36 672	59	26 166	1	299	1	30	22	4
$20,000 to $29,999	69 885	120	45 928	53	23 470	2	244	3	43	20	2
$30,000 to $39,999	103 268	206	73 362	55	29 118	4	343	7	111	51	11
$40,000 to $49,999	107 361	246	82 637	50	23 889	1	308	11	161	54	4
$50,000 to $59,999	90 165	266	74 653	31	14 663	2	279	10	189	69	3
$60,000 to $69,999	82 327	245	70 548	15	11 000	6	215	5	238	50	5
$70,000 to $79,999	63 509	196	56 241	8	6 644	1	182	4	195	35	3
$80,000 to $89,999	43 480	149	39 359	11	3 630	2	122	4	175	26	2
$90,000 to $99,999	31 256	130	29 098	8	1 779	1	64	2	158	13	3
$100,000 to $124,999	40 174	169	37 688	6	1 983	–	75	5	226	21	1
$125,000 to $149,999	22 285	100	21 246	1	731	1	46	4	146	8	2
$150,000 to $174,999	12 981	49	12 385	3	404	–	21	–	110	8	1
$175,000 to $199,999	7 148	37	6 859	–	175	–	14	2	57	4	–
$200,000 to $249,999	7 287	25	7 026	–	158	–	13	1	61	3	–
$250,000 to $299,999	3 977	20	3 839	–	79	–	2	1	36	–	–
$300,000 to $399,999	2 898	16	2 798	–	58	–	4	–	20	2	–
$400,000 to $499,999	1 025	5	982	–	27	–	2	–	9	–	–
$500,000 or more	1 461	8	1 341	–	101	–	2	–	9	–	–
Median (dollars)	53 100	64 700	58 100	37 000	37 600	60 600	47 400	56 700	81 100	56 400	48 800
Mean (dollars)	64 800	79 100	70 100	41 500	42 100	58 600	55 000	75 100	99 900	65 000	57 800
Owner-occupied mobile homes or trailers	**157 035**	**342**	**129 184**	**74**	**26 273**	**6**	**851**	**8**	**194**	**89**	**14**
Median (dollars)	14 200	15 700	14 400	15 300	13 400	10 000–	13 400	17 500	11 500	15 900	11 300
Mean (dollars)	20 500	22 900	20 600	24 700	20 100	14 300	20 700	25 600	16 800	26 500	19 600
CONTRACT RENT											
Specified renter-occupied housing units	**425 175**	**1 962**	**277 493**	**388**	**139 262**	**33**	**1 479**	**84**	**3 434**	**951**	**89**
Less than $100	64 422	99	26 471	100	37 441	2	195	3	75	32	4
$100 to $149	44 119	104	23 383	49	20 216	2	152	3	146	59	5
$150 to $199	54 140	189	33 136	55	19 954	7	237	15	436	100	11
$200 to $249	51 682	212	34 027	38	16 568	4	172	18	531	102	10
$250 to $299	54 020	284	37 400	41	15 198	4	173	9	729	161	21
$300 to $349	41 262	269	31 506	33	8 683	3	123	11	480	146	8
$350 to $399	31 440	266	25 124	20	5 398	4	90	5	417	105	11
$400 to $449	16 956	158	14 465	11	2 019	1	51	2	179	64	6
$450 to $499	11 349	109	10 035	9	974	1	28	7	135	48	3
$500 to $549	5 912	49	5 336	–	400	1	22	6	83	14	1
$550 to $599	3 622	35	3 249	–	262	–	13	1	47	14	1
$600 to $649	2 263	18	2 113	–	96	1	5	1	26	3	–
$650 to $699	1 615	18	1 500	1	61	–	6	–	24	5	–
$700 to $749	968	5	909	–	37	–	1	–	12	4	–
$750 to $999	1 594	12	1 512	–	41	–	3	–	21	5	–
$1,000 or more	815	1	765	1	40	–	–	–	7	1	–
No cash rent	38 996	134	26 562	30	11 874	3	208	3	86	88	8
Median (dollars)	226	304	261	174	164	250	212	257	285	293	272
Mean (dollars)	242	310	273	195	179	269	231	292	302	300	277
MEALS INCLUDED IN RENT											
Specified renter-occupied housing units	**425 175**	**1 962**	**277 493**	**388**	**139 262**	**33**	**1 479**	**84**	**3 434**	**951**	**89**
With meals included in rent	1 705	7	1 284	2	387	–	7	2	13	2	1
No meals included in rent	384 474	1 821	249 647	356	127 001	30	1 264	79	3 335	861	80
No cash rent	38 996	134	26 562	30	11 874	3	208	3	86	88	8

TIPSII [UPF] GH101 CENSUS90 72583600 06/22/92 4:04 PM MACHINE: C DATA:CENSUS90*H1TIPSDA01. 06/16/92 15:25:44 TAPE: NONE FRAME: 96
TSF:CENSUS90*92. 06/16/92 15:28:20 UTF:CENSUS90*93. 06/16/92 15:28:20 META:CENSUS90*H1TABLES01. 06/16/92 15:41:11

Table 49. Occupancy, Structural Characteristics, and Age of Householder: 1990

[For definitions of terms and meanings of symbols, see text]

County	Autauga County	Baldwin County	Barbour County	Bibb County	Blount County	Bullock County	Butler County	Calhoun County	Chambers County	Cherokee County
All housing units	**12 732**	**50 933**	**10 705**	**6 404**	**15 790**	**4 458**	**8 745**	**46 753**	**14 910**	**9 379**
POPULATION										
All persons	**34 222**	**98 280**	**25 417**	**16 576**	**39 248**	**11 042**	**21 892**	**116 034**	**36 876**	**19 543**
Persons in occupied housing units	34 028	97 144	24 844	16 333	39 047	10 369	21 687	111 127	36 502	19 466
Per occupied housing unit	2.88	2.62	2.70	2.84	2.67	2.74	2.73	2.59	2.65	2.61
Owner-occupied housing units	27 167	77 010	17 817	12 954	32 354	7 417	15 746	79 277	27 753	15 529
Per owner-occupied housing unit	2.88	2.65	2.75	2.87	2.70	2.72	2.72	2.62	2.65	2.61
Renter-occupied housing units	6 861	20 134	7 027	3 379	6 693	2 952	5 941	31 850	8 749	3 937
Per renter-occupied housing unit	2.85	2.51	2.58	2.74	2.50	2.79	2.77	2.50	2.64	2.61
TENURE BY RACE AND HISPANIC ORIGIN OF HOUSEHOLDER										
Occupied housing units	**11 826**	**37 044**	**9 218**	**5 745**	**14 644**	**3 787**	**7 935**	**42 983**	**13 786**	**7 466**
Owner-occupied housing units	9 422	29 025	6 490	4 510	11 972	2 729	5 788	30 222	10 472	5 959
Percent of occupied housing units	79.7	78.4	70.4	78.5	81.8	72.1	72.9	70.3	76.0	79.8
White	7 850	25 965	4 187	3 799	11 805	990	4 113	26 421	7 764	5 628
Black	1 533	2 847	2 288	704	131	1 737	1 667	3 619	2 691	318
American Indian, Eskimo, or Aleut	14	161	8	3	27	–	6	73	11	10
Asian or Pacific Islander	17	30	6	3	4	2	2	70	–	1
Other race	8	22	1	1	5	–	–	39	6	2
Hispanic origin (of any race)	55	200	13	9	24	11	13	126	17	13
White, not of Hispanic origin	7 814	25 795	4 179	3 793	11 786	986	4 102	26 341	7 756	5 617
Renter-occupied housing units	2 404	8 019	2 728	1 235	2 672	1 058	2 147	12 761	3 314	1 507
White	1 820	6 953	1 442	902	2 580	199	1 110	9 172	1 799	1 383
Black	562	970	1 274	329	45	856	1 031	3 371	1 507	111
American Indian, Eskimo, or Aleut	8	49	4	2	15	1	4	53	3	4
Asian or Pacific Islander	10	19	5	1	2	2	2	94	1	5
Other race	4	28	3	1	30	–	–	71	4	4
Hispanic origin (of any race)	11	99	19	5	45	7	10	188	18	9
White, not of Hispanic origin	1 814	6 884	1 431	899	2 563	197	1 101	9 073	1 791	1 378
VACANCY STATUS										
Vacant housing units	**906**	**13 889**	**1 487**	**659**	**1 146**	**671**	**810**	**3 770**	**1 124**	**1 913**
For sale only	136	656	154	75	113	49	125	547	172	59
For rent	192	932	237	86	192	102	157	1 510	294	139
Rented or sold, not occupied	90	367	116	48	96	26	57	329	97	120
For seasonal, recreational, or occasional use	78	10 652	485	78	163	77	93	131	89	1 350
For migrant workers	1	36	4	4	1	2	–	2	–	1
Other vacant	409	1 246	491	368	581	415	378	1 251	472	244
Boarded up	23	35	12	11	27	6	10	73	23	19
UNITS IN STRUCTURE										
All housing units	**12 732**	**50 933**	**10 705**	**6 404**	**15 790**	**4 458**	**8 745**	**46 753**	**14 910**	**9 379**
1, detached	9 140	31 496	6 762	4 270	10 936	2 871	6 100	33 136	11 427	6 111
1, attached	121	882	112	59	107	96	130	805	149	51
2	150	686	452	71	261	145	331	1 351	399	219
3 or 4	109	1 274	263	65	172	60	237	924	371	20
5 to 9	167	1 130	343	62	105	33	170	1 392	189	84
10 to 19	41	955	93	90	122	34	52	1 140	79	5
20 to 49	67	1 383	–	–	23	–	–	595	–	–
50 or more	–	3 780	–	–	–	–	–	305	–	–
Mobile home or trailer	2 855	8 821	2 549	1 719	3 914	1 147	1 644	6 755	2 134	2 821
Other	82	526	131	68	150	72	81	350	162	68
Owner-occupied housing units	**9 422**	**29 025**	**6 490**	**4 510**	**11 972**	**2 729**	**5 788**	**30 222**	**10 472**	**5 959**
1, detached	7 141	22 167	4 796	3 121	8 837	1 919	4 387	25 147	8 641	4 328
1, attached	65	430	41	25	53	15	48	247	71	25
2	9	81	20	5	12	7	10	83	32	15
3 or 4	10	144	13	3	5	2	9	36	7	3
5 or more	7	387	14	4	9	3	7	51	11	7
Mobile home or trailer	2 138	5 555	1 521	1 316	2 955	741	1 281	4 492	1 607	1 542
Other	52	261	85	36	101	42	46	166	103	39
Renter-occupied housing units	**2 404**	**8 019**	**2 728**	**1 235**	**2 672**	**1 058**	**2 147**	**12 761**	**3 314**	**1 507**
1, detached	1 459	3 644	1 198	688	1 383	505	1 165	5 679	1 910	918
1, attached	44	256	67	29	45	71	69	479	61	19
2	132	422	378	59	241	130	300	1 087	348	187
3 or 4	92	942	232	55	161	50	205	787	345	17
5 to 9	134	736	309	59	88	28	156	1 206	167	69
10 to 19	39	449	84	85	106	32	34	1 038	74	5
20 to 49	60	153	–	–	23	–	–	527	–	–
50 or more	–	98	–	–	–	–	–	250	–	–
Mobile home or trailer	420	1 207	420	236	587	222	185	1 584	359	276
Other	24	112	40	24	38	20	33	124	50	16
Occupied housing units	**11 826**	**37 044**	**9 218**	**5 745**	**14 644**	**3 787**	**7 935**	**42 983**	**13 786**	**7 466**
AGE OF HOUSEHOLDER										
Owner-occupied housing units	**9 422**	**29 025**	**6 490**	**4 510**	**11 972**	**2 729**	**5 788**	**30 222**	**10 472**	**5 959**
Under 25 years	288	567	162	166	438	58	128	759	284	180
25 to 34 years	1 732	4 086	989	743	1 971	371	802	4 404	1 436	880
35 to 44 years	2 093	5 771	1 375	965	2 538	498	1 087	6 499	1 976	1 137
45 to 54 years	1 905	5 044	993	799	2 240	394	859	5 361	1 675	1 092
55 to 64 years	1 534	5 157	1 054	711	1 977	392	932	5 365	1 729	1 041
65 to 74 years	1 139	5 143	1 084	597	1 618	519	1 053	4 802	1 870	1 003
75 years and over	731	3 257	833	529	1 190	497	927	3 032	1 502	626
Renter-occupied housing units	**2 404**	**8 019**	**2 728**	**1 235**	**2 672**	**1 058**	**2 147**	**12 761**	**3 314**	**1 507**
Under 25 years	213	901	241	111	291	119	165	1 969	380	150
25 to 34 years	766	2 556	697	331	701	281	552	4 167	868	362
35 to 44 years	610	1 840	564	240	483	204	417	2 616	640	311
45 to 54 years	262	872	303	133	298	121	252	1 292	371	184
55 to 64 years	189	622	271	133	237	87	218	941	317	172
65 to 74 years	166	579	319	137	294	108	259	930	339	166
75 years and over	198	649	333	150	368	138	284	846	399	162

TIPSII [UPF] GH101 CENSUS90 72583600 06/22/92 4:04 PM MACHINE: C DATA:CENSUS90*H1TIPSDA01. 06/16/92 15:25:44 TAPE: NONE FRAME: 97
TSF:CENSUS90*92. 06/16/92 15:28:20 UTF:CENSUS90*93. 06/16/92 15:28:20 META:CENSUS90*H1TABLES01. 06/16/92 15:41:11

Table 49. **Occupancy, Structural Characteristics, and Age of Householder: 1990**—Con.

[For definitions of terms and meanings of symbols, see text]

County	Chilton County	Choctaw County	Clarke County	Clay County	Cleburne County	Coffee County	Colbert County	Conecuh County	Coosa County	Covington County
All housing units	**13 883**	**6 789**	**10 853**	**5 608**	**5 232**	**16 951**	**21 812**	**6 207**	**5 113**	**16 178**
POPULATION										
All persons	**32 458**	**16 018**	**27 240**	**13 252**	**12 730**	**40 240**	**51 666**	**14 054**	**11 063**	**36 478**
Persons in occupied housing units	32 228	15 941	26 935	13 084	12 662	39 788	51 379	13 948	10 907	36 141
Per occupied housing unit	2.66	2.77	2.83	2.62	2.65	2.61	2.56	2.65	2.72	2.50
Owner-occupied housing units	26 305	13 668	21 574	10 150	10 463	28 565	39 282	11 224	9 039	27 478
Per owner-occupied housing unit	2.67	2.80	2.85	2.68	2.68	2.64	2.60	2.66	2.72	2.51
Renter-occupied housing units	5 923	2 273	5 361	2 934	2 199	11 223	12 097	2 724	1 868	8 663
Per renter-occupied housing unit	2.60	2.60	2.76	2.40	2.51	2.52	2.44	2.60	2.68	2.47
TENURE BY RACE AND HISPANIC ORIGIN OF HOUSEHOLDER										
Occupied housing units	**12 114**	**5 747**	**9 506**	**5 003**	**4 776**	**15 260**	**20 096**	**5 259**	**4 017**	**14 444**
Owner-occupied housing units	9 838	4 873	7 566	3 781	3 901	10 813	15 131	4 213	3 321	10 935
Percent of occupied housing units	81.2	84.8	79.6	75.6	81.7	70.9	75.3	80.1	82.7	75.7
White	8 978	2 991	4 836	3 324	3 755	9 414	13 191	2 757	2 407	9 954
Black	838	1 876	2 716	450	139	1 305	1 889	1 445	909	955
American Indian, Eskimo, or Aleut	15	4	8	4	2	38	33	8	3	18
Asian or Pacific Islander	4	1	5	3	3	35	14	2	2	6
Other race	3	1	1	–	2	21	4	1	–	2
Hispanic origin (of any race)	14	12	17	2	4	75	32	10	2	23
White, not of Hispanic origin	8 966	2 985	4 829	3 322	3 753	9 362	13 170	2 751	2 406	9 935
Renter-occupied housing units	2 276	874	1 940	1 222	875	4 447	4 965	1 046	696	3 509
White	1 939	437	1 164	994	801	3 359	3 827	536	425	2 816
Black	318	434	765	222	68	1 004	1 107	507	265	671
American Indian, Eskimo, or Aleut	11	–	5	2	4	19	17	3	6	9
Asian or Pacific Islander	1	3	6	2	–	32	6	–	–	2
Other race	7	–	–	2	2	33	8	–	–	11
Hispanic origin (of any race)	13	7	5	4	2	75	26	8	1	23
White, not of Hispanic origin	1 935	433	1 162	992	801	3 322	3 809	533	425	2 805
VACANCY STATUS										
Vacant housing units	**1 769**	**1 042**	**1 347**	**605**	**456**	**1 691**	**1 716**	**948**	**1 096**	**1 734**
For sale only	172	55	77	52	33	230	211	90	52	146
For rent	189	210	257	48	51	712	391	113	88	338
Rented or sold, not occupied	112	55	106	91	32	47	200	76	184	89
For seasonal, recreational, or occasional use	730	221	343	124	63	95	355	121	606	365
For migrant workers	10	1	2	–	–	–	4	–	–	4
Other vacant	556	500	562	290	277	607	555	548	166	792
Boarded up	11	10	19	12	21	7	28	24	9	29
UNITS IN STRUCTURE										
All housing units	**13 883**	**6 789**	**10 853**	**5 608**	**5 232**	**16 951**	**21 812**	**6 207**	**5 113**	**16 178**
1, detached	9 917	4 600	7 823	3 941	3 542	12 383	16 869	4 478	3 627	12 364
1, attached	118	49	74	49	24	190	202	75	51	119
2	169	36	88	260	62	491	943	78	26	449
3 or 4	164	24	108	177	72	700	520	129	16	191
5 to 9	120	40	163	17	53	662	539	44	9	248
10 to 19	59	39	94	22	10	154	181	37	11	127
20 to 49	–	62	57	–	–	115	74	–	–	26
50 or more	–	–	–	–	–	–	–	–	–	–
Mobile home or trailer	3 219	1 849	2 324	1 100	1 421	2 097	2 272	1 301	1 320	2 521
Other	117	90	122	42	48	159	212	65	53	133
Owner-occupied housing units	**9 838**	**4 873**	**7 566**	**3 781**	**3 901**	**10 813**	**15 131**	**4 213**	**3 321**	**10 935**
1, detached	7 316	3 376	5 701	2 876	2 735	9 146	13 235	3 152	2 343	9 041
1, attached	50	36	53	25	14	64	94	26	30	77
2	19	9	5	6	6	27	72	9	5	17
3 or 4	8	11	6	3	–	23	15	9	3	8
5 or more	8	16	27	7	6	29	10	7	5	11
Mobile home or trailer	2 362	1 368	1 689	837	1 114	1 436	1 571	963	895	1 698
Other	75	57	85	27	26	88	134	47	40	83
Renter-occupied housing units	**2 276**	**874**	**1 940**	**1 222**	**875**	**4 447**	**4 965**	**1 046**	**696**	**3 509**
1, detached	1 320	525	1 178	615	498	2 287	2 483	591	447	2 086
1, attached	54	10	17	20	8	96	89	43	12	39
2	130	19	67	240	53	386	801	64	20	387
3 or 4	126	12	89	169	68	549	460	104	10	164
5 to 9	104	26	134	10	43	506	476	34	3	219
10 to 19	56	36	74	20	9	113	160	35	10	105
20 to 49	–	61	31	–	–	94	42	–	–	19
50 or more	–	–	–	–	–	–	–	–	–	–
Mobile home or trailer	455	169	320	138	179	365	390	164	190	452
Other	31	16	30	10	17	51	64	11	4	38
Occupied housing units	**12 114**	**5 747**	**9 506**	**5 003**	**4 776**	**15 260**	**20 096**	**5 259**	**4 017**	**14 444**
AGE OF HOUSEHOLDER										
Owner-occupied housing units	**9 838**	**4 873**	**7 566**	**3 781**	**3 901**	**10 813**	**15 131**	**4 213**	**3 321**	**10 935**
Under 25 years	377	145	232	127	171	198	333	100	108	258
25 to 34 years	1 644	748	1 173	557	696	1 489	2 014	643	550	1 500
35 to 44 years	1 937	956	1 439	710	765	2 329	2 969	735	592	1 898
45 to 54 years	1 752	924	1 339	669	711	2 042	2 743	629	542	1 749
55 to 64 years	1 555	749	1 220	652	615	1 965	2 776	696	601	1 945
65 to 74 years	1 425	728	1 149	583	542	1 636	2 607	764	542	2 028
75 years and over	1 148	623	1 014	483	401	1 154	1 689	646	386	1 557
Renter-occupied housing units	**2 276**	**874**	**1 940**	**1 222**	**875**	**4 447**	**4 965**	**1 046**	**696**	**3 509**
Under 25 years	240	62	214	121	98	593	574	94	70	445
25 to 34 years	579	245	596	273	195	1 553	1 459	244	186	925
35 to 44 years	429	167	404	171	167	864	959	205	130	665
45 to 54 years	268	88	225	149	116	437	584	120	91	365
55 to 64 years	255	88	190	137	93	296	461	108	76	340
65 to 74 years	250	93	139	154	100	340	488	121	71	337
75 years and over	255	131	172	217	106	364	440	154	72	432

TIPSII [UPF] GH101 CENSUS90 72583600 06/22/92 4:04 PM MACHINE: C DATA:CENSUS90*H1TIPSDA01. 06/16/92 15:25:44 TAPE: NONE FRAME: 98
TSF:CENSUS90*92. 06/16/92 15:28:20 UTF:CENSUS90*93. 06/16/92 15:28:20 META:CENSUS90*H1TABLES01. 06/16/92 15:41:11

Table 49. **Occupancy, Structural Characteristics, and Age of Householder: 1990**—Con.

[For definitions of terms and meanings of symbols, see text]

County	Crenshaw County	Cullman County	Dale County	Dallas County	DeKalb County	Elmore County	Escambia County	Etowah County	Fayette County	Franklin County
All housing units	**5 938**	**28 369**	**19 432**	**19 045**	**22 939**	**19 497**	**14 356**	**41 787**	**7 555**	**11 772**
POPULATION										
All persons	**13 635**	**67 613**	**49 633**	**48 130**	**54 651**	**49 210**	**35 518**	**99 840**	**17 962**	**27 814**
Persons in occupied housing units	13 495	66 715	47 225	47 196	54 175	45 836	34 154	98 568	17 785	27 504
Per occupied housing unit	2.56	2.61	2.69	2.77	2.58	2.77	2.65	2.55	2.59	2.53
Owner-occupied housing units	10 132	52 913	28 474	29 123	42 928	37 018	26 158	74 681	13 908	21 177
Per owner-occupied housing unit	2.58	2.66	2.66	2.75	2.62	2.79	2.65	2.61	2.64	2.60
Renter-occupied housing units	3 363	13 802	18 751	18 073	11 247	8 818	7 996	23 887	3 877	6 327
Per renter-occupied housing unit	2.52	2.42	2.74	2.80	2.46	2.71	2.63	2.37	2.43	2.34
TENURE BY RACE AND HISPANIC ORIGIN OF HOUSEHOLDER										
Occupied housing units	**5 262**	**25 605**	**17 574**	**17 033**	**20 968**	**16 532**	**12 899**	**38 675**	**6 859**	**10 850**
Owner-occupied housing units	3 928	19 913	10 723	10 588	16 393	13 282	9 853	28 612	5 265	8 146
Percent of occupied housing units	74.6	77.8	61.0	62.2	78.2	80.3	76.4	74.0	76.8	75.1
White	3 155	19 708	9 262	6 054	16 089	11 353	7 504	25 820	4 740	7 845
Black	761	155	1 317	4 506	200	1 877	2 115	2 685	518	272
American Indian, Eskimo, or Aleut	8	33	55	12	85	28	221	65	3	20
Asian or Pacific Islander	3	13	61	16	9	15	9	30	3	5
Other race	1	4	28	–	10	9	4	12	1	4
Hispanic origin (of any race)	9	45	102	23	30	50	29	52	11	31
White, not of Hispanic origin	3 151	19 668	9 193	6 039	16 066	11 316	7 481	25 784	4 730	7 820
Renter-occupied housing units	1 334	5 692	6 851	6 445	4 575	3 250	3 046	10 063	1 594	2 704
White	869	5 624	5 198	2 035	4 368	2 357	1 865	7 780	1 323	2 488
Black	461	22	1 472	4 382	139	874	1 034	2 164	264	207
American Indian, Eskimo, or Aleut	3	21	35	7	44	11	140	30	1	6
Asian or Pacific Islander	–	15	68	20	6	7	3	68	–	2
Other race	1	10	78	1	18	1	4	21	6	1
Hispanic origin (of any race)	2	25	184	15	30	19	14	39	13	10
White, not of Hispanic origin	868	5 610	5 104	2 029	4 358	2 345	1 861	7 768	1 316	2 479
VACANCY STATUS										
Vacant housing units	**676**	**2 764**	**1 858**	**2 012**	**1 971**	**2 965**	**1 457**	**3 112**	**696**	**922**
For sale only	51	369	241	259	238	269	162	414	98	95
For rent	187	410	968	760	452	282	360	1 010	127	223
Rented or sold, not occupied	153	228	79	229	236	336	104	463	60	75
For seasonal, recreational, or occasional use	84	981	89	193	274	1 372	140	135	43	80
For migrant workers	1	–	2	7	5	2	3	12	1	1
Other vacant	200	776	479	564	766	704	688	1 078	367	448
Boarded up	3	51	23	32	35	27	33	60	6	23
UNITS IN STRUCTURE										
All housing units	**5 938**	**28 369**	**19 432**	**19 045**	**22 939**	**19 497**	**14 356**	**41 787**	**7 555**	**11 772**
1, detached	4 121	20 035	11 374	12 125	17 018	14 726	10 347	31 606	5 504	8 817
1, attached	63	264	1 588	486	208	163	155	548	70	96
2	295	622	731	1 306	494	202	286	1 201	213	313
3 or 4	54	264	932	966	397	302	333	1 013	152	304
5 to 9	11	511	485	544	270	227	251	1 219	106	282
10 to 19	11	575	297	260	123	218	157	625	156	141
20 to 49	–	49	192	76	78	32	66	290	25	2
50 or more	–	–	81	–	–	–	–	513	–	121
Mobile home or trailer	1 315	5 841	3 610	3 016	4 125	3 502	2 606	4 426	1 263	1 563
Other	68	208	142	266	226	125	155	346	66	133
Owner-occupied housing units	**3 928**	**19 913**	**10 723**	**10 588**	**16 393**	**13 282**	**9 853**	**28 612**	**5 265**	**8 146**
1, detached	2 876	15 675	8 429	8 184	13 055	10 492	7 741	24 861	4 203	6 862
1, attached	20	144	99	120	106	72	73	237	33	56
2	8	40	30	96	33	27	23	99	7	23
3 or 4	7	17	26	36	12	5	12	25	4	6
5 or more	7	17	16	19	14	8	20	30	6	7
Mobile home or trailer	962	3 881	2 044	2 058	3 032	2 601	1 877	3 163	966	1 113
Other	48	139	79	75	141	77	107	197	46	79
Renter-occupied housing units	**1 334**	**5 692**	**6 851**	**6 445**	**4 575**	**3 250**	**3 046**	**10 063**	**1 594**	**2 704**
1, detached	753	2 832	2 086	2 974	2 598	1 827	1 624	4 791	824	1 344
1, attached	37	95	1 424	297	76	73	60	222	27	28
2	275	541	563	979	408	148	222	930	188	266
3 or 4	45	196	796	808	331	287	279	895	139	269
5 to 9	4	467	414	473	220	207	209	1 070	90	252
10 to 19	10	543	273	239	93	156	139	559	133	138
20 to 49	–	48	148	56	68	32	57	235	24	2
50 or more	–	–	78	–	–	–	–	464	–	120
Mobile home or trailer	192	918	1 012	548	715	490	419	781	158	246
Other	18	52	57	71	66	30	37	116	11	39
Occupied housing units	**5 262**	**25 605**	**17 574**	**17 033**	**20 968**	**16 532**	**12 899**	**38 675**	**6 859**	**10 850**
AGE OF HOUSEHOLDER										
Owner-occupied housing units	**3 928**	**19 913**	**10 723**	**10 588**	**16 393**	**13 282**	**9 853**	**28 612**	**5 265**	**8 146**
Under 25 years	94	721	262	190	568	401	244	528	151	282
25 to 34 years	539	3 277	1 857	1 402	2 627	2 225	1 348	3 683	758	1 212
35 to 44 years	701	3 968	2 276	2 083	3 285	2 936	1 896	5 857	1 033	1 523
45 to 54 years	573	3 506	2 053	1 800	2 804	2 448	1 757	4 857	907	1 477
55 to 64 years	668	3 358	1 886	1 819	2 789	2 146	1 774	5 100	867	1 432
65 to 74 years	749	3 003	1 475	1 832	2 445	1 819	1 578	5 176	824	1 293
75 years and over	604	2 080	914	1 462	1 875	1 307	1 256	3 411	725	927
Renter-occupied housing units	**1 334**	**5 692**	**6 851**	**6 445**	**4 575**	**3 250**	**3 046**	**10 063**	**1 594**	**2 704**
Under 25 years	123	742	1 175	548	523	340	366	1 231	182	323
25 to 34 years	304	1 505	2 813	1 786	1 213	963	880	2 775	364	676
35 to 44 years	213	1 041	1 308	1 337	852	693	609	1 898	291	471
45 to 54 years	185	584	535	827	505	368	366	1 097	168	268
55 to 64 years	130	538	324	713	436	290	273	1 013	152	310
65 to 74 years	188	580	350	611	492	294	241	1 052	182	306
75 years and over	191	702	346	623	554	302	311	997	255	350

TIPSII [UPF] GH101 CENSUS90 72583600 06/22/92 4:04 PM MACHINE: C DATA:CENSUS90*H1TIPSDA01. 06/16/92 15:25:44 TAPE: NONE FRAME: 99
TSF:CENSUS90*92. 06/16/92 15:28:20 UTF:CENSUS90*93. 06/16/92 15:28:20 META:CENSUS90*H1TABLES01. 06/16/92 15:41:11

Table 49. **Occupancy, Structural Characteristics, and Age of Householder: 1990**—Con.

[For definitions of terms and meanings of symbols, see text]

County	Geneva County	Greene County	Hale County	Henry County	Houston County	Jackson County	Jefferson County	Lamar County	Lauderdale County	Lawrence County
All housing units	**10 416**	**4 162**	**6 370**	**7 056**	**33 196**	**19 768**	**273 097**	**6 617**	**33 522**	**12 212**
POPULATION										
All persons	**23 647**	**10 153**	**15 498**	**15 374**	**81 331**	**47 796**	**651 525**	**15 715**	**79 661**	**31 513**
Persons in occupied housing units	23 523	10 083	15 232	15 260	80 450	47 460	638 382	15 536	78 134	31 346
Per occupied housing unit	2.55	2.87	2.82	2.65	2.61	2.63	2.54	2.59	2.53	2.75
Owner-occupied housing units	18 464	7 132	12 074	12 014	55 717	36 860	437 304	12 152	59 343	25 507
Per owner-occupied housing unit	2.56	2.86	2.83	2.66	2.67	2.67	2.67	2.68	2.62	2.77
Renter-occupied housing units	5 059	2 951	3 158	3 246	24 733	10 600	201 078	3 384	18 791	5 839
Per renter-occupied housing unit	2.51	2.91	2.79	2.61	2.47	2.53	2.30	2.31	2.28	2.67
TENURE BY RACE AND HISPANIC ORIGIN OF HOUSEHOLDER										
Occupied housing units	**9 231**	**3 512**	**5 397**	**5 769**	**30 844**	**18 020**	**251 479**	**6 005**	**30 905**	**11 410**
Owner-occupied housing units	7 214	2 497	4 267	4 524	20 836	13 827	164 085	4 539	22 673	9 222
Percent of occupied housing units	78.1	71.1	79.1	78.4	67.6	76.7	65.2	75.6	73.4	80.8
White	6 604	717	2 056	3 234	17 679	13 153	121 868	4 095	21 210	7 592
Black	579	1 778	2 206	1 279	2 999	475	41 565	436	1 390	1 161
American Indian, Eskimo, or Aleut	26	2	5	7	82	183	221	5	39	465
Asian or Pacific Islander	1	–	–	2	59	11	373	1	31	2
Other race	4	–	–	2	17	5	58	2	3	2
Hispanic origin (of any race)	17	4	15	21	82	37	440	15	55	23
White, not of Hispanic origin	6 593	717	2 053	3 225	17 626	13 122	121 528	4 082	21 159	7 573
Renter-occupied housing units	2 017	1 015	1 130	1 245	10 008	4 193	87 394	1 466	8 232	2 188
White	1 636	143	376	723	6 599	3 875	48 368	1 255	6 851	1 773
Black	366	871	752	512	3 308	242	38 035	206	1 317	362
American Indian, Eskimo, or Aleut	10	1	2	5	36	63	165	3	30	51
Asian or Pacific Islander	–	–	–	1	49	9	689	–	23	1
Other race	5	–	–	4	16	4	137	2	11	1
Hispanic origin (of any race)	21	–	3	8	63	24	539	11	31	5
White, not of Hispanic origin	1 622	143	375	721	6 567	3 857	48 026	1 246	6 835	1 769
VACANCY STATUS										
Vacant housing units	**1 185**	**650**	**973**	**1 287**	**2 352**	**1 748**	**21 618**	**612**	**2 617**	**802**
For sale only	102	33	83	84	399	204	3 503	75	323	75
For rent	223	63	107	64	860	377	9 479	141	598	203
Rented or sold, not occupied	64	38	280	115	322	231	2 590	52	239	48
For seasonal, recreational, or occasional use	59	296	206	744	116	352	1 156	52	471	133
For migrant workers	18	3	2	5	19	5	2	1	–	1
Other vacant	719	217	295	275	636	579	4 888	291	986	342
Boarded up	17	6	5	7	43	28	560	17	33	14
UNITS IN STRUCTURE										
All housing units	**10 416**	**4 162**	**6 370**	**7 056**	**33 196**	**19 768**	**273 097**	**6 617**	**33 522**	**12 212**
1, detached	7 670	2 690	4 085	4 959	23 002	13 930	184 439	4 562	25 092	8 474
1, attached	106	75	77	67	446	176	8 208	86	407	74
2	255	79	120	139	1 084	354	6 221	333	952	116
3 or 4	165	36	116	110	1 486	311	9 460	127	989	199
5 to 9	81	62	58	39	1 508	468	16 438	146	1 192	177
10 to 19	37	29	35	60	707	217	20 519	60	624	62
20 to 49	–	21	48	28	224	31	9 945	–	479	–
50 or more	–	–	–	–	366	74	5 338	–	503	–
Mobile home or trailer	2 017	1 137	1 690	1 577	4 117	4 052	9 874	1 230	3 001	2 990
Other	85	33	141	77	256	155	2 655	73	283	120
Owner-occupied housing units	**7 214**	**2 497**	**4 267**	**4 524**	**20 836**	**13 827**	**164 085**	**4 539**	**22 673**	**9 222**
1, detached	5 724	1 716	2 907	3 506	17 547	10 667	148 658	3 491	19 890	6 716
1, attached	34	20	37	35	256	66	3 704	33	249	43
2	11	2	7	12	51	17	519	10	95	17
3 or 4	6	2	10	13	35	11	684	2	20	16
5 or more	7	10	3	7	22	17	1 628	2	39	12
Mobile home or trailer	1 374	728	1 246	891	2 802	2 956	7 456	958	2 206	2 343
Other	58	19	57	60	123	93	1 436	43	174	75
Renter-occupied housing units	**2 017**	**1 015**	**1 130**	**1 245**	**10 008**	**4 193**	**87 394**	**1 466**	**8 232**	**2 188**
1, detached	1 123	643	609	717	4 111	2 197	24 066	672	3 448	1 284
1, attached	56	53	31	19	165	87	3 502	46	126	27
2	220	70	104	114	887	297	4 822	295	760	93
3 or 4	139	32	104	95	1 263	285	7 634	107	856	159
5 to 9	73	51	56	29	1 311	403	14 028	128	1 037	150
10 to 19	35	29	30	60	657	193	17 648	56	573	56
20 to 49	–	21	23	22	213	27	8 669	–	427	–
50 or more	–	–	–	–	362	51	4 447	–	487	–
Mobile home or trailer	351	105	151	177	928	607	1 567	142	434	381
Other	20	11	22	12	111	46	1 011	20	84	38
Occupied housing units	**9 231**	**3 512**	**5 397**	**5 769**	**30 844**	**18 020**	**251 479**	**6 005**	**30 905**	**11 410**
AGE OF HOUSEHOLDER										
Owner-occupied housing units	**7 214**	**2 497**	**4 267**	**4 524**	**20 836**	**13 827**	**164 085**	**4 539**	**22 673**	**9 222**
Under 25 years	218	30	120	123	481	466	2 182	125	550	417
25 to 34 years	994	351	705	575	3 324	2 165	22 223	727	3 263	1 669
35 to 44 years	1 318	462	790	917	4 635	2 887	35 876	911	4 559	1 894
45 to 54 years	1 226	356	666	727	3 734	2 696	27 868	780	4 152	1 744
55 to 64 years	1 270	441	636	787	3 510	2 341	28 609	785	4 002	1 427
65 to 74 years	1 203	410	702	764	3 111	1 985	27 995	697	3 706	1 233
75 years and over	985	447	648	631	2 041	1 287	19 332	514	2 441	838
Renter-occupied housing units	**2 017**	**1 015**	**1 130**	**1 245**	**10 008**	**4 193**	**87 394**	**1 466**	**8 232**	**2 188**
Under 25 years	225	81	85	124	1 119	457	10 054	150	1 388	270
25 to 34 years	485	248	277	306	3 099	1 113	29 151	328	2 424	612
35 to 44 years	352	210	205	255	2 093	856	18 715	230	1 535	375
45 to 54 years	221	113	135	142	1 149	527	8 977	150	772	235
55 to 64 years	220	116	126	115	835	404	6 951	161	633	223
65 to 74 years	229	124	153	143	901	429	6 769	174	711	253
75 years and over	285	123	149	160	812	407	6 777	273	769	220

TIPSII [UPF] GH101 CENSUS90 72583600 06/22/92 4:04 PM MACHINE: C DATA:CENSUS90*H1TIPSDA01. 06/16/92 15:25:44 TAPE: NONE FRAME: 100
TSF:CENSUS90*92. 06/16/92 15:28:20 UTF:CENSUS90*93. 06/16/92 15:28:20 META:CENSUS90*H1TABLES01. 06/16/92 15:41:11

Table 49. **Occupancy, Structural Characteristics, and Age of Householder: 1990**—Con.

[For definitions of terms and meanings of symbols, see text]

County	Lee County	Limestone County	Lowndes County	Macon County	Madison County	Marengo County	Marion County	Marshall County	Mobile County
All housing units	**36 636**	**21 455**	**4 792**	**9 818**	**97 855**	**9 144**	**12 597**	**30 225**	**151 220**
POPULATION									
All persons	**87 146**	**54 135**	**12 658**	**24 928**	**238 912**	**23 084**	**29 830**	**70 832**	**378 643**
Persons in occupied housing units	82 724	52 404	12 630	22 611	233 149	22 889	29 219	70 119	371 562
Per occupied housing unit	2.50	2.66	3.11	2.67	2.56	2.81	2.54	2.53	2.71
Owner-occupied housing units	52 292	40 836	10 288	15 457	159 896	17 721	22 614	52 944	257 068
Per owner-occupied housing unit	2.72	2.72	3.15	2.72	2.69	2.82	2.61	2.57	2.81
Renter-occupied housing units	30 432	11 568	2 342	7 154	73 253	5 168	6 605	17 175	114 494
Per renter-occupied housing unit	2.20	2.47	2.96	2.55	2.30	2.77	2.32	2.39	2.52
TENURE BY RACE AND HISPANIC ORIGIN OF HOUSEHOLDER									
Occupied housing units	**33 097**	**19 685**	**4 056**	**8 483**	**91 208**	**8 156**	**11 521**	**27 761**	**136 899**
Owner-occupied housing units	19 238	15 003	3 266	5 679	59 387	6 288	8 671	20 587	91 513
Percent of occupied housing units	58.1	76.2	80.5	66.9	65.1	77.1	75.3	74.2	66.8
White	15 214	13 472	1 142	1 108	51 189	3 632	8 503	20 345	70 368
Black	3 860	1 473	2 123	4 558	7 241	2 650	149	169	20 273
American Indian, Eskimo, or Aleut	35	34	1	4	290	5	10	54	430
Asian or Pacific Islander	118	18	–	9	596	1	7	14	360
Other race	11	6	–	–	71	–	2	5	82
Hispanic origin (of any race)	77	48	9	18	447	19	14	58	597
White, not of Hispanic origin	15 157	13 437	1 140	1 104	50 853	3 623	8 492	20 292	69 923
Renter-occupied housing units	13 859	4 682	790	2 804	31 821	1 868	2 850	7 174	45 386
White	10 251	4 012	181	237	22 640	727	2 690	6 919	26 436
Black	3 126	615	609	2 535	8 261	1 138	148	207	18 135
American Indian, Eskimo, or Aleut	21	17	–	5	147	1	7	30	186
Asian or Pacific Islander	421	27	–	20	634	2	4	12	533
Other race	40	11	–	7	139	–	1	6	96
Hispanic origin (of any race)	116	28	8	20	458	3	6	34	471
White, not of Hispanic origin	10 182	3 997	181	232	22 389	727	2 686	6 891	26 128
VACANCY STATUS									
Vacant housing units	**3 539**	**1 770**	**736**	**1 335**	**6 647**	**988**	**1 076**	**2 464**	**14 321**
For sale only	534	202	45	108	1 326	124	119	366	2 148
For rent	1 178	587	77	401	3 347	204	269	645	5 117
Rented or sold, not occupied	650	163	332	273	436	37	123	180	1 914
For seasonal, recreational, or occasional use	346	366	87	55	270	163	61	691	1 083
For migrant workers	6	2	3	1	5	1	–	–	25
Other vacant	825	450	192	497	1 263	459	504	582	4 034
Boarded up	46	43	6	33	55	19	28	29	417
UNITS IN STRUCTURE									
All housing units	**36 636**	**21 455**	**4 792**	**9 818**	**97 855**	**9 144**	**12 597**	**30 225**	**151 220**
1, detached	17 469	15 626	3 114	6 649	63 023	6 235	8 562	21 534	107 031
1, attached	644	138	31	196	2 567	98	111	257	2 678
2	1 686	408	96	269	2 217	349	445	904	4 145
3 or 4	1 271	369	24	434	5 679	160	451	619	6 166
5 to 9	1 613	542	27	354	7 457	105	254	850	8 066
10 to 19	2 233	487	9	141	5 720	131	199	320	4 757
20 to 49	1 690	171	–	121	2 399	–	47	117	2 885
50 or more	1 115	60	–	–	1 610	–	–	219	2 549
Mobile home or trailer	8 703	3 485	1 422	1 570	6 446	1 940	2 448	5 135	11 376
Other	212	169	69	84	737	126	80	270	1 567
Owner-occupied housing units	**19 238**	**15 003**	**3 266**	**5 679**	**59 387**	**6 288**	**8 671**	**20 587**	**91 513**
1, detached	13 072	12 253	2 165	4 528	52 017	4 601	6 724	16 836	81 184
1, attached	201	79	12	55	1 460	49	36	120	844
2	73	27	4	24	140	23	16	34	281
3 or 4	47	15	5	10	195	6	12	23	194
5 or more	175	13	3	11	506	8	13	27	339
Mobile home or trailer	5 583	2 499	1 029	1 001	4 682	1 525	1 814	3 389	7 889
Other	87	117	48	50	387	76	56	158	782
Renter-occupied housing units	**13 859**	**4 682**	**790**	**2 804**	**31 821**	**1 868**	**2 850**	**7 174**	**45 386**
1, detached	2 852	2 275	448	1 273	8 500	1 028	1 192	3 241	17 081
1, attached	405	45	18	114	853	45	68	108	1 410
2	1 491	354	84	205	1 881	259	387	806	3 110
3 or 4	1 132	311	18	334	4 975	127	352	519	5 157
5 to 9	1 365	455	24	292	6 041	81	221	713	7 020
10 to 19	1 837	378	8	124	4 664	113	182	267	3 999
20 to 49	1 546	149	–	119	2 015	–	46	109	2 509
50 or more	1 031	35	–	–	1 344	–	–	208	2 231
Mobile home or trailer	2 105	632	176	315	1 297	180	383	1 122	2 233
Other	95	48	14	28	251	35	19	81	636
Occupied housing units	**33 097**	**19 685**	**4 056**	**8 483**	**91 208**	**8 156**	**11 521**	**27 761**	**136 899**
AGE OF HOUSEHOLDER									
Owner-occupied housing units	**19 238**	**15 003**	**3 266**	**5 679**	**59 387**	**6 288**	**8 671**	**20 587**	**91 513**
Under 25 years	1 445	473	89	101	1 008	129	325	573	1 594
25 to 34 years	3 380	2 967	560	694	11 284	917	1 348	3 276	13 739
35 to 44 years	4 351	3 128	649	1 086	13 217	1 224	1 700	4 112	20 480
45 to 54 years	3 467	2 725	518	863	12 042	1 037	1 595	3 798	16 766
55 to 64 years	2 878	2 413	516	886	10 872	1 056	1 427	3 705	15 613
65 to 74 years	2 289	1 976	481	1 109	7 276	1 035	1 280	3 094	14 437
75 years and over	1 428	1 321	453	940	3 688	890	996	2 029	8 884
Renter-occupied housing units	**13 859**	**4 682**	**790**	**2 804**	**31 821**	**1 868**	**2 850**	**7 174**	**45 386**
Under 25 years	6 431	575	74	599	4 425	164	321	887	5 537
25 to 34 years	3 400	1 387	201	791	12 626	483	649	1 920	15 202
35 to 44 years	1 612	926	142	507	6 547	376	471	1 315	9 798
45 to 54 years	800	577	94	287	3 228	220	325	772	4 980
55 to 64 years	594	418	82	200	1 931	217	303	697	3 526
65 to 74 years	552	388	93	207	1 523	207	343	777	3 314
75 years and over	470	411	104	213	1 541	201	438	806	3 029

TIPSII [UPF] GH101 CENSUS90 72583600 06/22/92 4:04 PM MACHINE: C DATA:CENSUS90*H1TIPSDA01. 06/16/92 15:25:44 TAPE: NONE FRAME: 101
TSF:CENSUS90*92. 06/16/92 15:28:20 UTF:CENSUS90*93. 06/16/92 15:28:20 META:CENSUS90*H1TABLES01. 06/16/92 15:41:11

Table 49. **Occupancy, Structural Characteristics, and Age of Householder: 1990**—Con.

[For definitions of terms and meanings of symbols, see text]

County	Monroe County	Montgomery County	Morgan County	Perry County	Pickens County	Pike County	Randolph County	Russell County	St. Clair County
All housing units	**9 633**	**84 525**	**40 419**	**4 807**	**8 379**	**11 506**	**8 728**	**19 633**	**20 382**
POPULATION									
All persons	**23 968**	**209 085**	**100 043**	**12 759**	**20 699**	**27 595**	**19 881**	**46 860**	**50 009**
Persons in occupied housing units	23 801	201 578	98 295	12 145	20 456	25 824	19 671	46 286	48 453
Per occupied housing unit	2.83	2.61	2.60	2.89	2.70	2.50	2.60	2.65	2.74
Owner-occupied housing units	18 622	129 401	73 046	8 311	15 866	17 693	15 631	30 604	40 525
Per owner-occupied housing unit	2.86	2.69	2.69	2.82	2.73	2.58	2.62	2.69	2.76
Renter-occupied housing units	5 179	72 177	25 249	3 834	4 590	8 131	4 040	15 682	7 928
Per renter-occupied housing unit	2.71	2.48	2.37	3.05	2.63	2.35	2.54	2.56	2.65
TENURE BY RACE AND HISPANIC ORIGIN OF HOUSEHOLDER									
Occupied housing units	**8 412**	**77 173**	**37 799**	**4 201**	**7 568**	**10 314**	**7 553**	**17 499**	**17 666**
Owner-occupied housing units	6 500	48 070	27 157	2 946	5 820	6 851	5 964	11 380	14 674
Percent of occupied housing units	77.3	62.3	71.8	70.1	76.9	66.4	79.0	65.0	83.1
White	4 395	33 604	25 459	1 338	3 896	5 015	4 943	7 842	13 665
Black	2 042	14 158	1 546	1 605	1 913	1 797	1 015	3 490	955
American Indian, Eskimo, or Aleut	53	73	77	2	5	30	2	16	39
Asian or Pacific Islander	9	192	58	1	6	8	2	20	10
Other race	1	43	17	–	–	1	2	12	5
Hispanic origin (of any race)	23	215	83	5	12	17	13	52	25
White, not of Hispanic origin	4 376	33 478	25 399	1 337	3 888	5 006	4 937	7 815	13 647
Renter-occupied housing units	1 912	29 103	10 642	1 255	1 748	3 463	1 589	6 119	2 992
White	1 063	14 827	8 698	365	857	1 908	1 090	3 281	2 673
Black	825	13 961	1 817	887	886	1 528	493	2 788	288
American Indian, Eskimo, or Aleut	21	64	44	1	2	13	5	14	13
Asian or Pacific Islander	3	177	49	–	3	11	1	17	3
Other race	–	74	34	2	–	3	–	19	15
Hispanic origin (of any race)	6	274	87	4	2	15	4	49	27
White, not of Hispanic origin	1 059	14 663	8 645	365	856	1 901	1 088	3 260	2 661
VACANCY STATUS									
Vacant housing units	**1 221**	**7 352**	**2 620**	**606**	**811**	**1 192**	**1 175**	**2 134**	**2 716**
For sale only	96	1 130	456	90	115	95	105	182	221
For rent	155	3 559	1 142	100	119	531	170	778	263
Rented or sold, not occupied	100	659	335	155	85	128	58	405	165
For seasonal, recreational, or occasional use	376	188	93	53	190	128	320	99	1 372
For migrant workers	13	5	5	–	1	–	–	13	13
Other vacant	481	1 811	589	208	301	310	522	657	682
Boarded up	18	270	33	8	21	10	20	32	33
UNITS IN STRUCTURE									
All housing units	**9 633**	**84 525**	**40 419**	**4 807**	**8 379**	**11 506**	**8 728**	**19 633**	**20 382**
1, detached	6 802	55 099	28 100	3 363	5 917	7 024	6 595	12 196	12 614
1, attached	124	3 302	841	82	155	159	74	215	194
2	147	2 502	804	101	321	456	157	588	264
3 or 4	110	5 175	1 757	148	187	410	113	654	133
5 to 9	166	6 819	1 665	30	61	507	91	1 545	287
10 to 19	142	3 156	1 143	53	59	106	46	455	99
20 to 49	28	1 893	744	–	30	131	25	174	46
50 or more	–	1 534	464	–	–	–	–	–	–
Mobile home or trailer	2 013	4 339	4 653	961	1 566	2 586	1 541	3 603	6 624
Other	101	706	248	69	83	127	86	203	121
Owner-occupied housing units	**6 500**	**48 070**	**27 157**	**2 946**	**5 820**	**6 851**	**5 964**	**11 380**	**14 674**
1, detached	4 977	42 772	22 822	2 138	4 534	5 151	4 723	8 757	9 926
1, attached	38	1 314	528	19	41	38	49	101	103
2	9	238	53	7	6	17	19	37	22
3 or 4	5	107	33	8	9	11	4	51	9
5 or more	18	158	46	14	8	7	3	11	19
Mobile home or trailer	1 380	3 126	3 534	726	1 168	1 569	1 116	2 297	4 514
Other	73	355	141	34	54	58	50	126	81
Renter-occupied housing units	**1 912**	**29 103**	**10 642**	**1 255**	**1 748**	**3 463**	**1 589**	**6 119**	**2 992**
1, detached	1 032	8 961	4 023	749	857	1 319	990	2 301	1 371
1, attached	69	1 613	214	58	110	113	18	89	30
2	131	1 878	640	86	290	386	112	486	201
3 or 4	103	4 505	1 527	130	165	364	94	537	119
5 to 9	150	5 681	1 448	17	52	408	75	1 275	229
10 to 19	98	2 533	935	51	54	81	35	399	87
20 to 49	16	1 586	615	–	28	108	25	136	44
50 or more	–	1 346	377	–	–	–	–	–	–
Mobile home or trailer	289	707	775	139	173	646	211	836	881
Other	24	293	88	25	19	38	29	60	30
Occupied housing units	**8 412**	**77 173**	**37 799**	**4 201**	**7 568**	**10 314**	**7 553**	**17 499**	**17 666**
AGE OF HOUSEHOLDER									
Owner-occupied housing units	**6 500**	**48 070**	**27 157**	**2 946**	**5 820**	**6 851**	**5 964**	**11 380**	**14 674**
Under 25 years	198	757	608	73	162	270	205	270	527
25 to 34 years	1 033	7 315	4 784	361	788	1 002	911	1 662	2 623
35 to 44 years	1 326	10 972	6 099	499	1 077	1 285	1 083	2 191	3 208
45 to 54 years	1 109	8 693	5 213	473	942	1 163	924	2 150	2 683
55 to 64 years	1 042	8 202	4 530	494	1 063	1 037	1 042	2 149	2 422
65 to 74 years	984	7 410	3 707	487	980	1 135	1 016	1 860	2 045
75 years and over	808	4 721	2 216	559	808	959	783	1 098	1 166
Renter-occupied housing units	**1 912**	**29 103**	**10 642**	**1 255**	**1 748**	**3 463**	**1 589**	**6 119**	**2 992**
Under 25 years	237	3 499	1 288	88	140	886	172	760	325
25 to 34 years	545	9 819	3 405	292	432	797	422	1 723	911
35 to 44 years	382	6 603	2 168	250	292	516	294	1 250	599
45 to 54 years	208	3 006	1 202	174	183	294	167	722	355
55 to 64 years	167	2 132	883	141	222	264	156	594	281
65 to 74 years	146	2 024	792	156	213	336	168	609	272
75 years and over	227	2 020	904	154	266	370	210	461	249

TIPSII [UPF] GH101 CENSUS90 72583600 06/22/92 4:04 PM MACHINE: C DATA:CENSUS90*H1TIPSDA01. 06/16/92 15:25:44 TAPE: NONE FRAME: 102
TSF:CENSUS90*92. 06/16/92 15:28:20 UTF:CENSUS90*93. 06/16/92 15:28:20 META:CENSUS90*H1TABLES01. 06/16/92 15:41:11

Table 49. **Occupancy, Structural Characteristics, and Age of Householder: 1990**—Con.

[For definitions of terms and meanings of symbols, see text]

County	Shelby County	Sumter County	Talladega County	Tallapoosa County	Tuscaloosa County	Walker County	Washington County	Wilcox County	Winston County
All housing units	**39 201**	**6 545**	**29 861**	**17 312**	**58 740**	**28 427**	**6 625**	**5 119**	**10 254**
POPULATION									
All persons	**99 358**	**16 174**	**74 107**	**38 826**	**150 522**	**67 670**	**16 694**	**13 568**	**22 053**
Persons in occupied housing units	97 539	15 434	71 728	38 237	141 179	66 859	16 604	13 355	21 815
Per occupied housing unit	2.71	2.78	2.71	2.60	2.55	2.62	2.91	3.02	2.55
Owner-occupied housing units	78 429	11 123	54 446	28 989	92 708	53 590	14 560	10 174	17 797
Per owner-occupied housing unit	2.88	2.83	2.74	2.62	2.72	2.65	2.92	2.99	2.61
Renter-occupied housing units	19 110	4 311	17 282	9 248	48 471	13 269	2 044	3 181	4 018
Per renter-occupied housing unit	2.17	2.68	2.64	2.53	2.27	2.51	2.80	3.14	2.34
TENURE BY RACE AND HISPANIC ORIGIN OF HOUSEHOLDER									
Occupied housing units	**35 985**	**5 545**	**26 448**	**14 700**	**55 354**	**25 554**	**5 709**	**4 415**	**8 544**
Owner-occupied housing units	27 191	3 935	19 897	11 045	34 023	20 258	4 978	3 403	6 825
Percent of occupied housing units	75.6	71.0	75.2	75.1	61.5	79.3	87.2	77.1	79.9
White	25 360	1 390	15 286	8 998	27 877	19 263	3 507	1 456	6 800
Black	1 653	2 543	4 554	2 030	5 988	951	1 165	1 943	8
American Indian, Eskimo, or Aleut	57	–	39	11	50	24	302	2	11
Asian or Pacific Islander	108	2	15	4	91	15	–	2	4
Other race	13	–	3	2	17	5	4	–	2
Hispanic origin (of any race)	92	14	25	11	120	39	14	11	15
White, not of Hispanic origin	25 283	1 387	15 270	8 993	27 791	19 231	3 499	1 450	6 787
Renter-occupied housing units	8 794	1 610	6 551	3 655	21 331	5 296	731	1 012	1 719
White	8 010	481	4 184	2 343	14 127	4 716	498	247	1 704
Black	685	1 119	2 320	1 298	6 721	556	203	764	10
American Indian, Eskimo, or Aleut	27	1	28	4	40	14	29	1	3
Asian or Pacific Islander	62	7	12	5	387	7	–	–	2
Other race	10	2	7	5	56	3	1	–	–
Hispanic origin (of any race)	54	7	23	11	170	15	1	3	10
White, not of Hispanic origin	7 969	480	4 173	2 339	14 036	4 705	498	246	1 695
VACANCY STATUS									
Vacant housing units	**3 216**	**1 000**	**3 413**	**2 612**	**3 386**	**2 873**	**916**	**704**	**1 710**
For sale only	427	164	314	162	446	360	35	49	145
For rent	810	103	733	371	1 161	617	65	54	183
Rented or sold, not occupied	235	15	261	130	500	156	130	81	72
For seasonal, recreational, or occasional use	1 123	423	1 063	1 447	306	687	240	181	1 003
For migrant workers	5	1	8	–	6	4	4	11	1
Other vacant	616	294	1 034	502	967	1 049	442	328	306
Boarded up	41	8	38	30	56	37	9	18	8
UNITS IN STRUCTURE									
All housing units	**39 201**	**6 545**	**29 861**	**17 312**	**58 740**	**28 427**	**6 625**	**5 119**	**10 254**
1, detached	24 666	4 041	19 782	12 775	35 253	19 178	4 774	3 476	6 660
1, attached	1 150	115	373	188	1 033	217	30	51	94
2	412	231	1 040	341	1 715	448	26	32	208
3 or 4	729	156	846	562	3 445	508	12	126	253
5 to 9	1 746	86	751	202	2 763	580	28	72	101
10 to 19	2 380	99	175	136	3 171	221	2	14	16
20 to 49	931	74	124	51	2 586	–	–	–	–
50 or more	196	52	195	83	1 321	–	–	–	–
Mobile home or trailer	6 744	1 588	6 285	2 820	6 949	7 014	1 697	1 248	2 816
Other	247	103	290	154	504	261	56	100	106
Owner-occupied housing units	**27 191**	**3 935**	**19 897**	**11 045**	**34 023**	**20 258**	**4 978**	**3 403**	**6 825**
1, detached	21 298	2 796	14 925	8 886	27 626	14 893	3 617	2 409	4 962
1, attached	899	32	134	81	446	115	24	22	37
2	30	15	69	24	73	31	3	4	6
3 or 4	40	4	25	29	76	14	4	6	3
5 or more	114	7	34	17	215	18	5	11	7
Mobile home or trailer	4 673	1 023	4 555	1 898	5 348	5 017	1 289	892	1 761
Other	137	58	155	110	239	170	36	59	49
Renter-occupied housing units	**8 794**	**1 610**	**6 551**	**3 655**	**21 331**	**5 296**	**731**	**1 012**	**1 719**
1, detached	1 934	718	2 879	1 880	5 877	2 675	522	608	833
1, attached	176	69	215	88	532	72	5	22	40
2	365	211	855	275	1 495	361	21	27	179
3 or 4	641	142	686	501	3 139	440	8	113	232
5 to 9	1 589	73	611	170	2 503	504	18	59	88
10 to 19	2 018	92	169	117	2 935	188	2	12	10
20 to 49	784	52	119	45	2 368	–	–	–	–
50 or more	194	49	179	80	1 241	–	–	–	–
Mobile home or trailer	1 017	175	757	464	1 013	992	142	150	310
Other	76	29	81	35	228	64	13	21	27
Occupied housing units	**35 985**	**5 545**	**26 448**	**14 700**	**55 354**	**25 554**	**5 709**	**4 415**	**8 544**
AGE OF HOUSEHOLDER									
Owner-occupied housing units	**27 191**	**3 935**	**19 897**	**11 045**	**34 023**	**20 258**	**4 978**	**3 403**	**6 825**
Under 25 years	582	94	592	255	920	681	175	80	317
25 to 34 years	5 834	600	3 048	1 563	5 066	3 111	850	454	1 129
35 to 44 years	7 939	728	4 276	2 166	7 883	4 045	1 028	605	1 343
45 to 54 years	5 124	587	3 416	1 888	6 007	3 525	866	531	1 266
55 to 64 years	3 604	601	3 416	1 934	5 807	3 415	817	547	1 135
65 to 74 years	2 583	701	3 056	1 887	5 084	3 156	699	627	986
75 years and over	1 525	624	2 093	1 352	3 256	2 325	543	559	649
Renter-occupied housing units	**8 794**	**1 610**	**6 551**	**3 655**	**21 331**	**5 296**	**731**	**1 012**	**1 719**
Under 25 years	1 348	257	640	407	5 769	525	51	59	187
25 to 34 years	3 524	443	1 838	918	6 293	1 424	224	242	418
35 to 44 years	1 810	260	1 308	695	3 654	1 067	143	197	294
45 to 54 years	869	163	740	426	1 721	677	104	125	200
55 to 64 years	503	159	670	384	1 358	514	64	120	185
65 to 74 years	376	137	697	419	1 284	557	60	142	211
75 years and over	364	191	658	406	1 252	532	85	127	224

TIPSII [UPF] GH101 CENSUS90 72583600 06/22/92 4:04 PM MACHINE: C DATA:CENSUS90*H1TIPSDA01. 06/16/92 15:25:44 TAPE: NONE FRAME: 103
TSF:CENSUS90*92. 06/16/92 15:28:20 UTF:CENSUS90*93. 06/16/92 15:28:20 META:CENSUS90*H1TABLES01. 06/16/92 15:41:11

Table 50. **Utilization Characteristics: 1990**

[For definitions of terms and meanings of symbols, see text]

County	Autauga County	Baldwin County	Barbour County	Bibb County	Blount County	Bullock County	Butler County	Calhoun County	Chambers County	Cherokee County
ROOMS										
All housing units	**12 732**	**50 933**	**10 705**	**6 404**	**15 790**	**4 458**	**8 745**	**46 753**	**14 910**	**9 379**
1 room	34	413	144	32	43	20	40	225	22	24
2 rooms	138	1 343	294	84	184	130	140	785	187	76
3 rooms	623	4 594	1 052	432	747	399	656	2 844	931	571
4 rooms	2 066	12 161	2 338	1 432	3 379	989	1 767	9 458	3 155	2 184
5 rooms	3 210	12 475	2 626	1 848	4 702	1 247	2 290	12 123	4 289	2 716
6 rooms	3 243	9 528	2 165	1 372	3 583	821	1 965	10 733	3 378	2 101
7 rooms	1 763	5 588	1 061	673	1 802	444	1 018	5 482	1 696	971
8 rooms	969	2 796	561	294	751	226	474	2 701	687	402
9 or more rooms	686	2 035	464	237	599	182	395	2 402	565	334
Median	5.6	5.1	5.1	5.2	5.3	5.1	5.3	5.3	5.2	5.2
Owner-occupied housing units	**9 422**	**29 025**	**6 490**	**4 510**	**11 972**	**2 729**	**5 788**	**30 222**	**10 472**	**5 959**
1 room	14	100	10	8	18	5	7	17	11	8
2 rooms	62	428	96	33	65	42	46	109	57	31
3 rooms	273	1 464	355	162	312	164	244	632	338	215
4 rooms	1 149	4 217	1 007	803	2 054	428	883	4 037	1 692	1 090
5 rooms	2 331	7 110	1 664	1 336	3 677	799	1 514	7 912	3 053	1 741
6 rooms	2 593	7 169	1 572	1 114	3 041	611	1 479	8 335	2 752	1 540
7 rooms	1 525	4 477	884	571	1 569	348	874	4 694	1 469	737
8 rooms	847	2 323	492	263	681	181	406	2 342	608	326
9 or more rooms	628	1 737	410	220	555	151	335	2 144	492	271
Median	5.8	5.7	5.6	5.4	5.5	5.4	5.6	5.8	5.5	5.4
Renter-occupied housing units	**2 404**	**8 019**	**2 728**	**1 235**	**2 672**	**1 058**	**2 147**	**12 761**	**3 314**	**1 507**
1 room	15	152	28	8	13	4	20	134	8	4
2 rooms	53	477	110	32	85	60	74	569	114	26
3 rooms	257	1 368	484	199	353	179	317	1 785	501	147
4 rooms	626	2 409	885	402	931	338	650	4 220	1 137	498
5 rooms	648	1 772	661	313	698	264	548	3 190	886	433
6 rooms	510	1 078	385	178	383	130	352	1 838	430	258
7 rooms	178	465	109	72	147	50	100	599	148	95
8 rooms	80	191	45	23	42	25	51	251	49	28
9 or more rooms	37	107	21	8	20	8	35	175	41	18
Median	4.9	4.3	4.3	4.4	4.5	4.3	4.5	4.4	4.4	4.7
DURATION OF VACANCY										
Vacant-for-sale-only housing units	**136**	**656**	**154**	**75**	**113**	**49**	**125**	**547**	**172**	**59**
Less than 2 months	19	114	23	16	14	5	9	72	25	5
2 up to 6 months	50	244	49	11	40	13	37	199	78	12
6 or more months	67	298	82	48	59	31	79	276	69	42
Vacant-for-rent housing units	**192**	**932**	**237**	**86**	**192**	**102**	**157**	**1 510**	**294**	**139**
Less than 2 months	103	347	65	23	52	28	33	445	55	37
2 up to 6 months	44	328	91	31	80	31	55	601	142	53
6 or more months	45	257	81	32	60	43	69	464	97	49
PERSONS IN UNIT										
Owner-occupied housing units	**9 422**	**29 025**	**6 490**	**4 510**	**11 972**	**2 729**	**5 788**	**30 222**	**10 472**	**5 959**
1 person	1 501	5 401	1 396	795	1 939	687	1 291	5 931	2 239	1 104
2 persons	2 942	11 122	2 117	1 411	4 278	843	1 901	10 674	3 651	2 235
3 persons	2 020	5 196	1 108	877	2 587	461	1 014	6 114	1 950	1 188
4 persons	1 797	4 446	1 073	841	2 115	364	854	5 036	1 569	970
5 persons	741	1 841	476	358	785	191	414	1 702	630	323
6 persons	250	615	164	131	191	89	180	502	240	97
7 or more persons	171	404	156	97	77	94	134	263	193	42
Median	2.63	2.32	2.37	2.56	2.45	2.30	2.34	2.36	2.32	2.34
Renter-occupied housing units	**2 404**	**8 019**	**2 728**	**1 235**	**2 672**	**1 058**	**2 147**	**12 761**	**3 314**	**1 507**
1 person	592	2 522	944	369	849	334	696	4 034	1 050	419
2 persons	551	2 182	632	294	684	208	483	3 250	780	408
3 persons	488	1 381	464	210	476	186	337	2 418	576	299
4 persons	419	1 097	346	177	405	163	281	1 880	497	214
5 persons	211	510	186	106	167	81	181	781	209	97
6 persons	80	209	65	44	61	47	73	255	112	50
7 or more persons	63	118	91	35	30	39	96	143	90	20
Median	2.62	2.18	2.16	2.35	2.21	2.44	2.28	2.22	2.28	2.32
PERSONS PER ROOM										
Owner-occupied housing units	**9 422**	**29 025**	**6 490**	**4 510**	**11 972**	**2 729**	**5 788**	**30 222**	**10 472**	**5 959**
0.50 or less	6 019	19 960	4 251	2 693	7 745	1 747	3 854	21 230	7 120	4 001
0.51 to 0.75	1 946	5 098	1 122	920	2 484	457	943	5 595	1 779	1 145
0.76 to 1.00	1 139	3 042	761	696	1 500	358	689	2 936	1 216	676
1.01 to 1.50	242	645	242	171	209	115	225	367	280	107
1.51 or more	76	280	114	30	34	52	77	94	77	30
Mean	.48	.46	.48	.51	.48	.48	.47	.44	.46	.46
Renter-occupied housing units	**2 404**	**8 019**	**2 728**	**1 235**	**2 672**	**1 058**	**2 147**	**12 761**	**3 314**	**1 507**
0.50 or less	1 294	4 550	1 561	667	1 569	547	1 182	7 371	1 872	870
0.51 to 0.75	516	1 670	515	251	544	191	390	2 752	622	329
0.76 to 1.00	445	1 323	423	221	415	197	343	2 102	541	230
1.01 to 1.50	101	315	149	67	110	78	156	393	205	60
1.51 or more	48	161	80	29	34	45	76	143	74	18
Mean	.57	.56	.58	.60	.54	.62	.59	.55	.58	.54
Occupied housing units	**11 826**	**37 044**	**9 218**	**5 745**	**14 644**	**3 787**	**7 935**	**42 983**	**13 786**	**7 466**
HOUSEHOLDER 65 YEARS AND OVER										
Occupied housing units	**2 234**	**9 628**	**2 569**	**1 413**	**3 470**	**1 262**	**2 523**	**9 610**	**4 110**	**1 957**
1-person households	933	3 717	1 218	628	1 500	592	1 174	4 215	1 794	828
Mean number of persons per room	.33	.33	.34	.34	.33	.35	.33	.32	.34	.32
Units in structure:										
1, detached or attached	1 845	7 389	1 929	1 127	2 648	1 058	2 039	7 994	3 520	1 564
2 or more	102	927	319	103	276	55	254	927	316	95
Mobile home, trailer, or other	287	1 312	321	183	546	149	230	689	274	298
Specified owner	1 202	5 643	1 260	689	1 328	666	1 214	6 155	2 533	873
Mean value (dollars)	54 900	77 500	42 000	38 100	44 000	36 200	37 400	49 000	39 400	50 000
Specified renter	320	1 160	595	246	555	215	484	1 705	669	252
Mean contract rent (dollars)	142	295	107	111	110	96	111	165	115	105
With meals included in rent	–	88	–	4	4	–	2	3	5	1
Mean contract rent (dollars)	–	893	–	375	103	–	483	159	123	50
No meals included in rent	251	865	492	164	413	161	401	1 461	544	191
No cash rent	69	207	103	78	138	54	81	241	120	60

TIPSII [UPF] GH101 CENSUS90 72583600 06/22/92 4:04 PM MACHINE: C DATA:CENSUS90*H1TIPSDA01. 06/16/92 15:25:44 TAPE: NONE FRAME: 104
TSF:CENSUS90*92. 06/16/92 15:28:20 UTF:CENSUS90*93. 06/16/92 15:28:20 META:CENSUS90*H1TABLES01. 06/16/92 15:41:11

Table 50. **Utilization Characteristics: 1990** —Con.

[For definitions of terms and meanings of symbols, see text]

County	Chilton County	Choctaw County	Clarke County	Clay County	Cleburne County	Coffee County	Colbert County	Conecuh County	Coosa County	Covington County
ROOMS										
All housing units	**13 883**	**6 789**	**10 853**	**5 608**	**5 232**	**16 951**	**21 812**	**6 207**	**5 113**	**16 178**
1 room	45	37	46	20	18	40	92	17	23	97
2 rooms	159	142	185	79	54	314	275	115	85	286
3 rooms	752	624	688	375	265	1 144	1 168	471	386	1 107
4 rooms	3 028	1 394	2 005	1 214	1 271	3 137	3 906	1 219	1 217	3 293
5 rooms	4 029	1 814	2 782	1 579	1 488	4 067	5 981	1 756	1 470	4 542
6 rooms	3 227	1 448	2 582	1 290	1 161	4 064	5 245	1 387	1 082	3 650
7 rooms	1 601	736	1 380	599	528	2 203	2 698	714	487	1 852
8 rooms	610	350	709	260	242	1 110	1 247	305	213	757
9 or more rooms	432	244	476	192	205	872	1 200	223	150	594
Median	5.2	5.2	5.4	5.2	5.2	5.4	5.4	5.2	5.1	5.2
Owner-occupied housing units	**9 838**	**4 873**	**7 566**	**3 781**	**3 901**	**10 813**	**15 131**	**4 213**	**3 321**	**10 935**
1 room	7	5	12	7	11	4	13	2	5	10
2 rooms	66	57	78	31	26	78	59	52	35	82
3 rooms	299	289	287	104	113	327	304	228	137	386
4 rooms	1 704	820	1 075	632	793	1 220	1 610	630	549	1 618
5 rooms	2 951	1 312	1 990	1 086	1 126	2 579	4 193	1 207	973	3 156
6 rooms	2 562	1 213	1 949	1 009	958	3 071	4 340	1 039	879	2 882
7 rooms	1 351	640	1 127	515	476	1 804	2 368	612	427	1 586
8 rooms	521	312	617	229	215	940	1 135	255	187	676
9 or more rooms	377	225	431	168	183	790	1 109	188	129	539
Median	5.5	5.5	5.7	5.5	5.4	5.9	5.8	5.5	5.5	5.6
Renter-occupied housing units	**2 276**	**874**	**1 940**	**1 222**	**875**	**4 447**	**4 965**	**1 046**	**696**	**3 509**
1 room	11	8	18	7	2	28	50	5	1	59
2 rooms	54	30	78	32	18	184	144	42	17	123
3 rooms	250	168	248	211	99	596	662	145	61	460
4 rooms	764	232	528	373	314	1 374	1 727	271	216	1 104
5 rooms	620	230	473	319	237	1 100	1 319	283	210	939
6 rooms	376	119	373	184	139	703	674	204	128	544
7 rooms	140	62	156	60	32	294	242	55	43	187
8 rooms	38	17	47	21	18	110	80	26	14	63
9 or more rooms	23	8	19	15	16	58	67	15	6	30
Median	4.6	4.5	4.7	4.5	4.5	4.5	4.4	4.7	4.8	4.5
DURATION OF VACANCY										
Vacant-for-sale-only housing units	**172**	**55**	**77**	**52**	**33**	**230**	**211**	**90**	**52**	**146**
Less than 2 months	17	4	4	7	6	35	43	9	4	7
2 up to 6 months	37	10	19	12	9	85	62	23	18	51
6 or more months	118	41	54	33	18	110	106	58	30	88
Vacant-for-rent housing units	**189**	**210**	**257**	**48**	**51**	**712**	**391**	**113**	**88**	**338**
Less than 2 months	65	8	44	10	19	246	153	25	13	90
2 up to 6 months	69	16	105	21	16	319	98	39	30	121
6 or more months	55	186	108	17	16	147	140	49	45	127
PERSONS IN UNIT										
Owner-occupied housing units	**9 838**	**4 873**	**7 566**	**3 781**	**3 901**	**10 813**	**15 131**	**4 213**	**3 321**	**10 935**
1 person	1 868	1 065	1 615	723	698	2 018	2 967	943	664	2 519
2 persons	3 376	1 394	2 284	1 314	1 297	3 918	5 511	1 441	1 140	3 974
3 persons	2 064	964	1 362	770	886	2 192	3 045	721	629	1 992
4 persons	1 641	793	1 242	606	724	1 779	2 442	611	521	1 608
5 persons	585	392	550	234	208	610	823	317	216	583
6 persons	191	153	272	83	50	182	225	102	76	170
7 or more persons	113	112	241	51	38	114	118	78	75	89
Median	2.40	2.48	2.45	2.39	2.47	2.36	2.33	2.31	2.37	2.24
Renter-occupied housing units	**2 276**	**874**	**1 940**	**1 222**	**875**	**4 447**	**4 965**	**1 046**	**696**	**3 509**
1 person	684	305	569	430	257	1 297	1 625	359	191	1 188
2 persons	588	201	450	328	253	1 234	1 339	226	175	868
3 persons	395	137	353	190	145	844	861	176	132	627
4 persons	340	116	279	165	142	677	710	160	117	478
5 persons	172	56	145	70	52	250	279	65	44	233
6 persons	60	35	83	17	14	87	104	30	23	68
7 or more persons	37	24	61	22	12	58	47	30	14	47
Median	2.27	2.16	2.39	2.05	2.21	2.25	2.14	2.23	2.40	2.15
PERSONS PER ROOM										
Owner-occupied housing units	**9 838**	**4 873**	**7 566**	**3 781**	**3 901**	**10 813**	**15 131**	**4 213**	**3 321**	**10 935**
0.50 or less	6 345	3 042	4 827	2 515	2 488	7 673	10 831	2 787	2 133	7 652
0.51 to 0.75	2 029	888	1 365	710	807	1 932	2 651	718	634	1 932
0.76 to 1.00	1 205	685	943	434	520	993	1 414	526	422	1 110
1.01 to 1.50	213	181	323	92	72	174	196	129	99	190
1.51 or more	46	77	108	30	14	41	39	53	33	51
Mean	.48	.50	.49	.47	.48	.44	.43	.47	.49	.44
Renter-occupied housing units	**2 276**	**874**	**1 940**	**1 222**	**875**	**4 447**	**4 965**	**1 046**	**696**	**3 509**
0.50 or less	1 317	510	1 072	771	537	2 628	3 008	598	390	2 055
0.51 to 0.75	460	146	389	213	165	958	983	206	138	711
0.76 to 1.00	367	127	302	178	130	643	800	158	124	545
1.01 to 1.50	95	65	116	49	33	157	128	59	38	135
1.51 or more	37	26	61	11	10	61	46	25	6	63
Mean	.55	.57	.58	.52	.53	.54	.53	.55	.55	.54
Occupied housing units	**12 114**	**5 747**	**9 506**	**5 003**	**4 776**	**15 260**	**20 096**	**5 259**	**4 017**	**14 444**
HOUSEHOLDER 65 YEARS AND OVER										
Occupied housing units	**3 078**	**1 575**	**2 474**	**1 437**	**1 149**	**3 494**	**5 224**	**1 685**	**1 071**	**4 354**
1-person households	1 358	705	1 136	646	499	1 525	2 291	750	419	2 078
Mean number of persons per room	.33	.36	.33	.33	.32	.32	.31	.33	.34	.31
Units in structure:										
1, detached or attached	2 577	1 234	2 092	1 106	912	2 950	4 460	1 403	899	3 736
2 or more	144	68	84	190	72	303	503	82	16	252
Mobile home, trailer, or other	357	273	298	141	165	241	261	200	156	366
Specified owner	1 466	696	1 379	518	458	1 980	3 419	777	464	2 352
Mean value (dollars)	42 300	33 800	42 200	38 300	41 600	46 500	48 700	34 600	35 500	38 900
Specified renter	425	185	273	289	166	635	863	227	100	679
Mean contract rent (dollars)	116	82	102	87	105	126	135	85	94	111
With meals included in rent	1	1	2	1	–	3	2	1	–	4
Mean contract rent (dollars)	113	187	163	1 250	–	138	119	90	–	410
No meals included in rent	311	103	187	234	118	520	714	154	57	506
No cash rent	113	81	84	54	48	112	147	72	43	169

TIPSII [UPF] GH101 CENSUS90 72583600 06/22/92 4:04 PM MACHINE: C DATA:CENSUS90*H1TIPSDA01. 06/16/92 15:25:44 TAPE: NONE FRAME: 105
TSF:CENSUS90*92. 06/16/92 15:28:20 UTF:CENSUS90*93. 06/16/92 15:28:20 META:CENSUS90*H1TABLES01. 06/16/92 15:41:11

Table 50. **Utilization Characteristics: 1990** —Con.

[For definitions of terms and meanings of symbols, see text]

County	Crenshaw County	Cullman County	Dale County	Dallas County	DeKalb County	Elmore County	Escambia County	Etowah County	Fayette County	Franklin County
ROOMS										
All housing units	**5 938**	**28 369**	**19 432**	**19 045**	**22 939**	**19 497**	**14 356**	**41 787**	**7 555**	**11 772**
1 room	30	97	125	71	102	40	64	142	32	40
2 rooms	187	406	503	424	274	252	309	575	84	150
3 rooms	534	1 618	1 628	1 828	1 230	1 174	890	2 007	454	772
4 rooms	1 192	6 577	3 851	4 084	4 726	3 642	2 615	7 732	1 611	2 405
5 rooms	1 706	7 954	5 269	4 528	6 838	5 215	3 668	10 958	2 300	3 581
6 rooms	1 245	6 114	4 371	3 876	5 363	4 415	3 439	10 438	1 688	2 621
7 rooms	589	2 977	2 137	2 230	2 489	2 522	1 855	5 417	777	1 208
8 rooms	268	1 394	870	1 024	1 051	1 244	888	2 399	322	512
9 or more rooms	187	1 232	678	980	866	993	628	2 119	287	483
Median	5.1	5.2	5.2	5.2	5.3	5.4	5.4	5.5	5.2	5.2
Owner-occupied housing units	**3 928**	**19 913**	**10 723**	**10 588**	**16 393**	**13 282**	**9 853**	**28 612**	**5 265**	**8 146**
1 room	14	26	8	4	18	12	19	12	14	7
2 rooms	88	113	89	86	91	95	90	99	33	41
3 rooms	260	519	421	454	438	428	334	449	150	176
4 rooms	633	3 286	1 321	1 279	2 595	1 754	1 335	3 515	859	1 125
5 rooms	1 102	5 857	2 895	2 509	5 007	3 518	2 566	7 350	1 615	2 690
6 rooms	941	5 099	2 900	2 735	4 356	3 444	2 619	8 352	1 370	2 142
7 rooms	486	2 630	1 728	1 797	2 169	2 117	1 545	4 760	679	1 058
8 rooms	234	1 272	756	863	943	1 052	781	2 145	279	460
9 or more rooms	170	1 111	605	861	776	862	564	1 930	266	447
Median	5.4	5.5	5.7	5.9	5.5	5.7	5.7	5.8	5.5	5.5
Renter-occupied housing units	**1 334**	**5 692**	**6 851**	**6 445**	**4 575**	**3 250**	**3 046**	**10 063**	**1 594**	**2 704**
1 room	10	31	74	47	49	19	29	101	11	20
2 rooms	64	241	324	293	119	105	156	394	33	86
3 rooms	197	792	1 001	1 075	572	402	421	1 230	240	506
4 rooms	364	2 047	1 863	2 210	1 507	1 043	880	3 275	508	884
5 rooms	408	1 427	1 883	1 490	1 257	850	735	2 717	469	655
6 rooms	194	761	1 237	848	720	488	535	1 580	219	361
7 rooms	68	225	334	326	231	205	189	485	70	122
8 rooms	20	91	91	95	75	94	64	171	30	43
9 or more rooms	9	77	44	61	45	44	37	110	14	27
Median	4.6	4.4	4.6	4.3	4.5	4.6	4.6	4.5	4.5	4.3
DURATION OF VACANCY										
Vacant-for-sale-only housing units	**51**	**369**	**241**	**259**	**238**	**269**	**162**	**414**	**98**	**95**
Less than 2 months	6	47	23	30	36	31	10	46	7	15
2 up to 6 months	12	114	93	52	75	74	42	148	14	34
6 or more months	33	208	125	177	127	164	110	220	77	46
Vacant-for-rent housing units	**187**	**410**	**968**	**760**	**452**	**282**	**360**	**1 010**	**127**	**223**
Less than 2 months	27	117	230	195	142	70	100	213	17	67
2 up to 6 months	49	179	380	237	157	100	140	470	49	83
6 or more months	111	114	358	328	153	112	120	327	61	73
PERSONS IN UNIT										
Owner-occupied housing units	**3 928**	**19 913**	**10 723**	**10 588**	**16 393**	**13 282**	**9 853**	**28 612**	**5 265**	**8 146**
1 person	923	3 418	2 049	2 407	3 129	2 319	2 169	5 805	1 055	1 574
2 persons	1 339	7 285	3 771	3 343	5 808	4 529	3 281	10 112	1 811	2 918
3 persons	721	4 117	2 151	1 859	3 405	2 678	1 828	5 569	1 053	1 660
4 persons	565	3 491	1 826	1 617	2 781	2 274	1 575	4 785	859	1 375
5 persons	248	1 181	616	753	933	910	645	1 632	356	487
6 persons	81	299	193	302	236	307	206	459	88	94
7 or more persons	51	122	117	307	101	265	149	250	43	38
Median	2.28	2.40	2.38	2.36	2.37	2.45	2.34	2.34	2.37	2.36
Renter-occupied housing units	**1 334**	**5 692**	**6 851**	**6 445**	**4 575**	**3 250**	**3 046**	**10 063**	**1 594**	**2 704**
1 person	484	1 866	1 660	1 915	1 442	893	959	3 606	528	954
2 persons	283	1 590	1 796	1 419	1 250	842	732	2 527	415	749
3 persons	219	985	1 329	1 142	841	600	516	1 798	294	440
4 persons	185	743	1 223	945	646	475	448	1 286	207	347
5 persons	93	324	579	508	261	241	228	533	109	142
6 persons	44	119	178	266	81	115	96	223	26	52
7 or more persons	26	65	86	250	54	84	67	90	15	20
Median	2.15	2.12	2.48	2.42	2.18	2.37	2.27	2.06	2.15	2.03
PERSONS PER ROOM										
Owner-occupied housing units	**3 928**	**19 913**	**10 723**	**10 588**	**16 393**	**13 282**	**9 853**	**28 612**	**5 265**	**8 146**
0.50 or less	2 559	13 362	7 264	7 182	11 028	8 811	6 700	20 378	3 521	5 564
0.51 to 0.75	711	3 939	2 018	1 759	3 298	2 445	1 735	5 150	992	1 549
0.76 to 1.00	478	2 259	1 188	1 169	1 784	1 548	1 137	2 693	629	904
1.01 to 1.50	134	301	194	344	240	356	218	334	102	112
1.51 or more	46	52	59	134	43	122	63	57	21	17
Mean	.47	.46	.45	.46	.46	.47	.45	.43	.47	.45
Renter-occupied housing units	**1 334**	**5 692**	**6 851**	**6 445**	**4 575**	**3 250**	**3 046**	**10 063**	**1 594**	**2 704**
0.50 or less	761	3 457	3 415	3 323	2 763	1 799	1 707	6 313	972	1 716
0.51 to 0.75	243	1 132	1 610	1 236	900	689	599	1 959	309	504
0.76 to 1.00	236	842	1 454	1 159	729	519	526	1 445	242	369
1.01 to 1.50	73	210	268	478	143	164	161	266	58	100
1.51 or more	21	51	104	249	40	79	53	80	13	15
Mean	.55	.53	.59	.63	.53	.57	.56	.51	.53	.52
Occupied housing units	**5 262**	**25 605**	**17 574**	**17 033**	**20 968**	**16 532**	**12 899**	**38 675**	**6 859**	**10 850**
HOUSEHOLDER 65 YEARS AND OVER										
Occupied housing units	**1 732**	**6 365**	**3 085**	**4 528**	**5 366**	**3 722**	**3 386**	**10 636**	**1 986**	**2 876**
1-person households	831	2 729	1 428	2 163	2 420	1 515	1 586	4 763	932	1 396
Mean number of persons per room	.33	.32	.32	.34	.32	.33	.32	.31	.33	.31
Units in structure:										
1, detached or attached	1 387	5 043	2 360	3 516	4 420	3 069	2 796	8 880	1 571	2 335
2 or more	137	545	406	589	378	220	251	1 080	211	338
Mobile home, trailer, or other	208	777	319	423	568	433	339	676	204	203
Specified owner	754	2 748	1 647	2 374	2 296	1 992	2 018	6 596	827	1 352
Mean value (dollars)	32 500	50 700	48 300	47 500	41 100	56 900	41 900	44 100	36 500	38 700
Specified renter	323	1 114	660	1 153	860	530	518	1 935	361	585
Mean contract rent (dollars)	101	135	128	121	145	142	117	158	102	112
With meals included in rent	–	10	–	3	38	3	2	6	–	2
Mean contract rent (dollars)	–	377	–	88	770	529	82	484	–	114
No meals included in rent	258	858	588	1 025	607	414	415	1 636	290	493
No cash rent	65	246	72	125	215	113	101	293	71	90

TIPSII [UPF] GH101 CENSUS90 72583600 06/22/92 4:04 PM MACHINE: C DATA:CENSUS90*H1TIPSDA01. 06/16/92 15:25:44 TAPE: NONE FRAME: 106
TSF:CENSUS90*92. 06/16/92 15:28:20 UTF:CENSUS90*93. 06/16/92 15:28:20 META:CENSUS90*H1TABLES01. 06/16/92 15:41:11

Table 50. **Utilization Characteristics: 1990** —Con.

[For definitions of terms and meanings of symbols, see text]

County	Geneva County	Greene County	Hale County	Henry County	Houston County	Jackson County	Jefferson County	Lamar County	Lauderdale County	Lawrence County
ROOMS										
All housing units	**10 416**	**4 162**	**6 370**	**7 056**	**33 196**	**19 768**	**273 097**	**6 617**	**33 522**	**12 212**
1 room	36	19	38	29	153	79	1 810	20	108	35
2 rooms	174	112	136	146	733	226	5 215	93	544	156
3 rooms	644	354	546	614	2 722	1 099	22 209	535	2 148	592
4 rooms	2 016	978	1 360	1 381	6 022	4 612	48 653	1 494	6 146	2 683
5 rooms	3 033	1 043	1 876	1 990	8 679	6 066	59 879	1 933	8 359	3 432
6 rooms	2 448	800	1 235	1 494	7 488	4 090	62 675	1 409	7 809	2 785
7 rooms	1 185	435	640	774	3 928	2 022	36 310	664	4 183	1 369
8 rooms	519	237	312	328	1 865	864	18 172	280	2 104	671
9 or more rooms	361	184	227	300	1 606	710	18 174	189	2 121	489
Median	5.3	5.1	5.1	5.2	5.3	5.1	5.5	5.1	5.4	5.3
Owner-occupied housing units	**7 214**	**2 497**	**4 267**	**4 524**	**20 836**	**13 827**	**164 085**	**4 539**	**22 673**	**9 222**
1 room	8	4	9	5	20	21	54	4	14	7
2 rooms	42	45	56	50	133	86	517	33	78	74
3 rooms	251	168	246	287	597	364	2 529	150	366	246
4 rooms	1 104	434	686	651	2 225	2 364	12 935	741	2 452	1 656
5 rooms	2 135	620	1 288	1 308	5 482	4 405	34 657	1 454	5 852	2 607
6 rooms	1 925	571	958	1 106	5 893	3 384	48 504	1 164	6 384	2 329
7 rooms	985	310	548	595	3 361	1 763	31 597	572	3 674	1 226
8 rooms	444	197	279	272	1 652	796	16 402	244	1 886	618
9 or more rooms	320	148	197	250	1 473	644	16 890	177	1 967	459
Median	5.5	5.5	5.4	5.5	5.8	5.4	6.1	5.4	5.9	5.5
Renter-occupied housing units	**2 017**	**1 015**	**1 130**	**1 245**	**10 008**	**4 193**	**87 394**	**1 466**	**8 232**	**2 188**
1 room	17	4	15	10	109	24	1 429	8	68	16
2 rooms	101	42	41	53	485	88	4 041	41	355	60
3 rooms	266	128	171	185	1 775	541	16 740	297	1 389	257
4 rooms	578	311	345	396	3 118	1 543	29 736	507	2 888	736
5 rooms	559	293	294	337	2 596	1 180	19 831	327	1 913	589
6 rooms	329	138	165	161	1 280	534	10 437	175	1 028	347
7 rooms	117	69	60	61	417	192	3 330	74	369	117
8 rooms	34	15	21	21	154	51	1 121	29	144	46
9 or more rooms	16	15	18	21	74	40	729	8	78	20
Median	4.6	4.6	4.5	4.4	4.3	4.4	4.2	4.3	4.3	4.5
DURATION OF VACANCY										
Vacant-for-sale-only housing units	**102**	**33**	**83**	**84**	**399**	**204**	**3 503**	**75**	**323**	**75**
Less than 2 months	12	–	14	7	73	23	572	10	48	9
2 up to 6 months	14	11	13	31	169	76	1 308	18	126	23
6 or more months	76	22	56	46	157	105	1 623	47	149	43
Vacant-for-rent housing units	**223**	**63**	**107**	**64**	**860**	**377**	**9 479**	**141**	**598**	**203**
Less than 2 months	27	6	23	9	317	96	3 137	27	279	38
2 up to 6 months	86	11	40	19	326	160	3 772	61	190	103
6 or more months	110	46	44	36	217	121	2 570	53	129	62
PERSONS IN UNIT										
Owner-occupied housing units	**7 214**	**2 497**	**4 267**	**4 524**	**20 836**	**13 827**	**164 085**	**4 539**	**22 673**	**9 222**
1 person	1 566	633	974	940	3 917	2 459	33 464	850	4 207	1 620
2 persons	2 581	716	1 296	1 613	7 363	4 806	55 638	1 561	8 315	2 999
3 persons	1 386	385	751	819	4 085	2 965	31 847	910	4 478	1 931
4 persons	1 120	324	587	710	3 578	2 515	27 136	818	3 919	1 725
5 persons	366	211	331	265	1 282	792	10 711	276	1 306	672
6 persons	134	126	176	91	374	206	3 290	89	330	172
7 or more persons	61	102	152	86	237	84	1 999	35	118	103
Median	2.29	2.36	2.39	2.32	2.38	2.43	2.37	2.41	2.36	2.50
Renter-occupied housing units	**2 017**	**1 015**	**1 130**	**1 245**	**10 008**	**4 193**	**87 394**	**1 466**	**8 232**	**2 188**
1 person	668	284	345	405	3 512	1 267	33 169	566	3 028	605
2 persons	506	255	262	317	2 457	1 110	23 370	394	2 291	549
3 persons	365	148	185	191	1 693	798	14 098	200	1 353	455
4 persons	264	136	150	173	1 301	605	9 648	171	960	311
5 persons	123	87	92	84	620	272	4 259	89	411	161
6 persons	55	54	49	36	230	80	1 706	29	125	61
7 or more persons	36	51	47	39	195	61	1 144	17	64	46
Median	2.17	2.38	2.34	2.19	2.11	2.25	1.95	1.92	1.97	2.39
PERSONS PER ROOM										
Owner-occupied housing units	**7 214**	**2 497**	**4 267**	**4 524**	**20 836**	**13 827**	**164 085**	**4 539**	**22 673**	**9 222**
0.50 or less	4 946	1 560	2 618	3 001	14 553	8 963	121 183	2 934	16 330	5 853
0.51 to 0.75	1 325	373	767	834	3 723	2 926	27 602	891	4 048	1 874
0.76 to 1.00	784	360	578	496	2 095	1 662	12 815	587	2 018	1 224
1.01 to 1.50	131	141	215	132	347	232	2 051	110	237	209
1.51 or more	28	63	89	61	118	44	434	17	40	62
Mean	.45	.51	.51	.47	.44	.47	.42	.48	.43	.48
Renter-occupied housing units	**2 017**	**1 015**	**1 130**	**1 245**	**10 008**	**4 193**	**87 394**	**1 466**	**8 232**	**2 188**
0.50 or less	1 204	538	599	704	5 867	2 424	54 702	962	5 324	1 241
0.51 to 0.75	373	164	217	231	1 916	892	16 242	250	1 579	436
0.76 to 1.00	304	171	179	204	1 569	662	12 165	182	1 089	347
1.01 to 1.50	96	94	92	69	457	170	3 127	51	194	130
1.51 or more	40	48	43	37	199	45	1 158	21	46	34
Mean	.54	.62	.61	.57	.56	.55	.53	.52	.51	.57
Occupied housing units	**9 231**	**3 512**	**5 397**	**5 769**	**30 844**	**18 020**	**251 479**	**6 005**	**30 905**	**11 410**
HOUSEHOLDER 65 YEARS AND OVER										
Occupied housing units	**2 702**	**1 104**	**1 652**	**1 698**	**6 865**	**4 108**	**60 873**	**1 658**	**7 627**	**2 544**
1-person households	1 213	488	744	767	3 222	1 833	26 851	814	3 414	1 146
Mean number of persons per room	.32	.38	.35	.33	.32	.33	.33	.33	.31	.33
Units in structure:										
1, detached or attached	2 234	902	1 276	1 381	5 416	3 372	49 310	1 228	6 326	2 071
2 or more	193	59	112	128	972	289	9 577	242	885	142
Mobile home, trailer, or other	275	143	264	189	477	447	1 986	188	416	331
Specified owner	1 370	514	765	899	3 906	1 983	41 119	609	4 539	1 081
Mean value (dollars)	37 300	37 400	38 400	42 800	53 600	43 500	63 300	36 200	54 100	41 100
Specified renter	465	209	260	284	1 634	712	13 199	382	1 388	391
Mean contract rent (dollars)	103	93	78	113	154	128	224	84	181	96
With meals included in rent	–	–	4	1	16	1	301	4	17	1
Mean contract rent (dollars)	–	–	60	113	819	113	968	84	827	90
No meals included in rent	373	148	196	219	1 460	578	11 938	302	1 178	274
No cash rent	92	61	60	64	158	133	960	76	193	116

TIPSII [UPF] GH101 CENSUS90 72583600 06/22/92 4:04 PM MACHINE: C DATA:CENSUS90*H1TIPSDA01. 06/16/92 15:25:44 TAPE: NONE FRAME: 107
TSF:CENSUS90*92. 06/16/92 15:28:20 UTF:CENSUS90*93. 06/16/92 15:28:20 META:CENSUS90*H1TABLES01. 06/16/92 15:41:11

Table 50. **Utilization Characteristics: 1990** —Con.

[For definitions of terms and meanings of symbols, see text]

County	Lee County	Limestone County	Lowndes County	Macon County	Madison County	Marengo County	Marion County	Marshall County	Mobile County
ROOMS									
All housing units	**36 636**	**21 455**	**4 792**	**9 818**	**97 855**	**9 144**	**12 597**	**30 225**	**151 220**
1 room	845	207	10	90	888	51	46	110	1 091
2 rooms	2 275	320	106	366	3 250	187	148	389	4 447
3 rooms	4 340	1 183	381	931	8 677	715	761	1 666	12 780
4 rooms	8 741	4 371	889	1 923	16 019	1 718	2 909	6 376	24 705
5 rooms	7 538	6 005	1 282	2 584	20 813	2 542	3 850	8 662	35 874
6 rooms	5 925	4 712	893	1 960	20 150	1 970	2 644	6 803	34 327
7 rooms	3 443	2 515	638	1 003	12 388	1 106	1 233	3 360	20 186
8 rooms	1 765	1 166	310	513	8 216	479	523	1 543	10 003
9 or more rooms	1 764	976	283	448	7 454	376	483	1 316	7 807
Median	4.8	5.3	5.3	5.1	5.5	5.2	5.1	5.3	5.4
Owner-occupied housing units	**19 238**	**15 003**	**3 266**	**5 679**	**59 387**	**6 288**	**8 671**	**20 587**	**91 513**
1 room	25	25	2	10	39	14	8	23	110
2 rooms	256	89	52	78	279	74	57	108	679
3 rooms	957	393	208	319	1 195	285	223	492	2 454
4 rooms	3 093	2 117	486	722	4 647	917	1 458	2 878	8 131
5 rooms	4 496	4 283	887	1 595	12 314	1 787	2 773	6 072	21 303
6 rooms	4 377	3 878	669	1 383	15 657	1 538	2 153	5 506	25 967
7 rooms	2 908	2 234	492	773	10 788	933	1 100	2 944	17 063
8 rooms	1 557	1 064	242	429	7 442	422	459	1 379	8 793
9 or more rooms	1 569	920	228	370	7 026	318	440	1 185	7 013
Median	5.7	5.7	5.5	5.6	6.2	5.5	5.4	5.6	6.0
Renter-occupied housing units	**13 859**	**4 682**	**790**	**2 804**	**31 821**	**1 868**	**2 850**	**7 174**	**45 386**
1 room	733	132	7	56	707	19	19	62	811
2 rooms	1 790	184	41	229	2 500	80	64	210	3 245
3 rooms	2 788	565	117	459	6 254	308	420	939	8 537
4 rooms	4 583	1 549	239	853	9 398	537	1 049	2 649	12 741
5 rooms	2 326	1 259	208	622	7 126	488	759	1 895	10 867
6 rooms	1 076	646	106	356	3 704	277	361	949	5 912
7 rooms	347	229	39	140	1 263	108	100	303	2 097
8 rooms	117	76	21	50	592	30	53	107	759
9 or more rooms	99	42	12	39	277	21	25	60	417
Median	3.9	4.4	4.5	4.3	4.2	4.5	4.4	4.4	4.3
DURATION OF VACANCY									
Vacant-for-sale-only housing units	**534**	**202**	**45**	**108**	**1 326**	**124**	**119**	**366**	**2 148**
Less than 2 months	114	37	3	11	227	6	8	68	296
2 up to 6 months	205	90	7	31	630	24	24	140	750
6 or more months	215	75	35	66	469	94	87	158	1 102
Vacant-for-rent housing units	**1 178**	**587**	**77**	**401**	**3 347**	**204**	**269**	**645**	**5 117**
Less than 2 months	390	219	5	92	1 240	26	56	297	1 540
2 up to 6 months	498	273	30	156	1 642	70	114	224	1 777
6 or more months	290	95	42	153	465	108	99	124	1 800
PERSONS IN UNIT									
Owner-occupied housing units	**19 238**	**15 003**	**3 266**	**5 679**	**59 387**	**6 288**	**8 671**	**20 587**	**91 513**
1 person	3 652	2 569	631	1 512	10 257	1 373	1 598	3 999	16 736
2 persons	6 475	5 144	861	1 630	21 101	1 918	3 158	7 559	29 165
3 persons	3 746	3 156	580	950	12 398	1 150	1 830	4 266	18 010
4 persons	3 381	2 798	529	799	10 377	960	1 428	3 344	16 460
5 persons	1 339	937	295	413	3 670	498	494	1 024	7 211
6 persons	418	261	169	204	1 047	196	121	282	2 459
7 or more persons	227	138	201	171	537	193	42	113	1 472
Median	2.42	2.46	2.74	2.31	2.42	2.42	2.37	2.33	2.50
Renter-occupied housing units	**13 859**	**4 682**	**790**	**2 804**	**31 821**	**1 868**	**2 850**	**7 174**	**45 386**
1 person	4 983	1 508	219	970	11 666	600	1 052	2 333	15 115
2 persons	4 606	1 223	182	712	8 804	404	753	2 020	11 261
3 persons	2 029	869	133	464	5 091	307	487	1 318	7 959
4 persons	1 523	650	103	298	3 861	258	315	947	5 849
5 persons	439	282	64	171	1 549	149	169	372	3 109
6 persons	163	92	44	96	563	81	47	129	1 226
7 or more persons	116	58	45	93	287	69	27	55	867
Median	1.92	2.18	2.47	2.11	1.98	2.33	2.00	2.12	2.17
PERSONS PER ROOM									
Owner-occupied housing units	**19 238**	**15 003**	**3 266**	**5 679**	**59 387**	**6 288**	**8 671**	**20 587**	**91 513**
0.50 or less	12 793	9 897	1 826	3 745	43 799	3 956	5 846	14 375	61 672
0.51 to 0.75	3 765	3 023	592	915	10 122	1 137	1 674	3 894	17 323
0.76 to 1.00	2 107	1 763	503	676	4 537	837	1 014	2 005	9 875
1.01 to 1.50	427	247	235	230	711	258	117	265	2 043
1.51 or more	146	73	110	113	218	100	20	48	600
Mean	.46	.46	.55	.47	.42	.49	.46	.44	.46
Renter-occupied housing units	**13 859**	**4 682**	**790**	**2 804**	**31 821**	**1 868**	**2 850**	**7 174**	**45 386**
0.50 or less	7 806	2 697	405	1 638	19 374	1 011	1 848	4 448	25 408
0.51 to 0.75	2 717	956	125	455	6 128	340	520	1 417	8 933
0.76 to 1.00	2 641	818	132	427	4 751	309	387	1 058	7 727
1.01 to 1.50	478	156	76	190	1 043	132	74	203	2 262
1.51 or more	217	55	52	94	525	76	21	48	1 056
Mean	.57	.55	.64	.58	.54	.60	.51	.53	.58
Occupied housing units	**33 097**	**19 685**	**4 056**	**8 483**	**91 208**	**8 156**	**11 521**	**27 761**	**136 899**
HOUSEHOLDER 65 YEARS AND OVER									
Occupied housing units	**4 739**	**4 096**	**1 131**	**2 469**	**14 028**	**2 333**	**3 057**	**6 706**	**29 664**
1-person households	2 001	1 791	460	1 137	5 866	1 067	1 432	3 136	12 548
Mean number of persons per room	.33	.33	.38	.35	.32	.36	.32	.31	.34
Units in structure:									
1, detached or attached	3 611	3 350	930	2 089	11 133	1 825	2 315	5 240	23 911
2 or more	536	377	35	151	2 213	130	434	840	4 055
Mobile home, trailer, or other	592	369	166	229	682	378	308	626	1 698
Specified owner	2 645	2 129	543	1 463	8 971	1 167	1 279	3 365	19 480
Mean value (dollars)	62 100	53 300	38 300	48 100	77 900	40 700	38 600	51 600	58 200
Specified renter	967	722	156	377	2 953	348	693	1 426	6 162
Mean contract rent (dollars)	160	139	90	122	253	98	92	146	201
With meals included in rent	3	–	2	5	95	1	–	28	122
Mean contract rent (dollars)	133	–	144	77	931	50	–	596	1 004
No meals included in rent	839	609	117	308	2 631	262	551	1 177	5 503
No cash rent	125	113	37	64	227	85	142	221	537

TIPSII [UPF] GH101 CENSUS90 72583600 06/22/92 4:04 PM MACHINE: C DATA:CENSUS90*H1TIPSDA01. 06/16/92 15:25:44 TAPE: NONE FRAME: 108
TSF:CENSUS90*92. 06/16/92 15:28:20 UTF:CENSUS90*93. 06/16/92 15:28:20 META:CENSUS90*H1TABLES01. 06/16/92 15:41:11

Table 50. **Utilization Characteristics: 1990** —Con.

[For definitions of terms and meanings of symbols, see text]

County	Monroe County	Montgomery County	Morgan County	Perry County	Pickens County	Pike County	Randolph County	Russell County	St. Clair County
ROOMS									
All housing units	**9 633**	**84 525**	**40 419**	**4 807**	**8 379**	**11 506**	**8 728**	**19 633**	**20 382**
1 room	84	784	192	20	32	54	37	110	51
2 rooms	231	2 268	633	107	131	316	114	424	181
3 rooms	794	8 032	2 720	454	738	1 355	452	1 885	880
4 rooms	1 871	13 376	7 601	940	1 641	2 601	1 841	4 733	5 001
5 rooms	2 498	18 090	10 031	1 318	2 479	3 014	2 516	5 339	5 932
6 rooms	2 044	19 057	9 421	941	1 851	2 118	1 917	4 024	4 392
7 rooms	1 081	11 582	4 997	502	835	1 072	1 053	1 845	2 213
8 rooms	568	6 279	2 576	249	367	538	433	789	965
9 or more rooms	462	5 057	2 248	276	305	438	365	484	767
Median	5.2	5.5	5.4	5.2	5.2	5.0	5.3	5.0	5.2
Owner-occupied housing units	**6 500**	**48 070**	**27 157**	**2 946**	**5 820**	**6 851**	**5 964**	**11 380**	**14 674**
1 room	32	37	21	7	11	6	6	13	26
2 rooms	82	244	101	37	53	63	36	102	88
3 rooms	340	1 210	517	155	256	357	186	441	420
4 rooms	905	3 309	2 972	445	875	1 022	927	1 752	2 665
5 rooms	1 714	9 692	6 951	854	1 779	1 999	1 745	3 259	4 309
6 rooms	1 608	14 061	7 732	670	1 507	1 610	1 481	3 132	3 643
7 rooms	916	9 540	4 429	383	738	906	885	1 582	1 960
8 rooms	497	5 443	2 345	202	324	486	376	678	856
9 or more rooms	406	4 534	2 089	193	277	402	322	421	707
Median	5.6	6.2	5.9	5.5	5.5	5.5	5.6	5.5	5.5
Renter-occupied housing units	**1 912**	**29 103**	**10 642**	**1 255**	**1 748**	**3 463**	**1 589**	**6 119**	**2 992**
1 room	40	612	138	10	14	32	11	46	9
2 rooms	98	1 756	440	58	50	205	46	250	67
3 rooms	279	5 729	1 839	209	391	779	189	1 168	275
4 rooms	584	8 044	3 810	337	501	1 147	521	2 276	1 099
5 rooms	460	6 657	2 419	309	451	751	411	1 523	875
6 rooms	292	3 836	1 308	180	225	365	254	598	437
7 rooms	102	1 553	434	80	73	123	109	163	138
8 rooms	31	600	155	33	27	38	25	63	57
9 or more rooms	26	316	99	39	16	23	23	32	35
Median	4.4	4.3	4.3	4.5	4.3	4.1	4.6	4.2	4.6
DURATION OF VACANCY									
Vacant-for-sale-only housing units	**96**	**1 130**	**456**	**90**	**115**	**95**	**105**	**182**	**221**
Less than 2 months	16	203	91	3	3	10	13	25	19
2 up to 6 months	24	481	166	12	16	33	29	57	67
6 or more months	56	446	199	75	96	52	63	100	135
Vacant-for-rent housing units	**155**	**3 559**	**1 142**	**100**	**119**	**531**	**170**	**778**	**263**
Less than 2 months	47	1 266	506	8	16	161	27	192	89
2 up to 6 months	63	1 499	401	25	42	227	43	372	94
6 or more months	45	794	235	67	61	143	100	214	80
PERSONS IN UNIT									
Owner-occupied housing units	**6 500**	**48 070**	**27 157**	**2 946**	**5 820**	**6 851**	**5 964**	**11 380**	**14 674**
1 person	1 295	10 185	4 665	688	1 206	1 660	1 295	2 384	2 432
2 persons	1 910	15 882	9 635	926	1 971	2 280	2 046	3 785	5 016
3 persons	1 262	9 089	5 626	491	1 045	1 230	1 138	2 195	3 068
4 persons	1 121	7 729	4 889	379	934	1 021	894	1 808	2 687
5 persons	523	3 278	1 688	204	385	411	406	726	1 002
6 persons	229	1 104	446	134	153	163	109	298	299
7 or more persons	160	803	208	124	126	86	76	184	170
Median	2.54	2.37	2.43	2.35	2.36	2.27	2.32	2.37	2.48
Renter-occupied housing units	**1 912**	**29 103**	**10 642**	**1 255**	**1 748**	**3 463**	**1 589**	**6 119**	**2 992**
1 person	620	10 393	3 705	361	616	1 232	519	1 902	833
2 persons	429	7 212	2 908	277	385	992	415	1 609	738
3 persons	316	4 600	1 773	200	266	581	252	1 059	582
4 persons	270	3 631	1 355	148	243	353	213	847	506
5 persons	146	1 798	574	110	104	166	114	418	219
6 persons	57	798	215	65	73	69	41	168	65
7 or more persons	74	671	112	94	61	70	35	116	49
Median	2.28	2.08	2.06	2.46	2.17	2.00	2.16	2.22	2.40
PERSONS PER ROOM									
Owner-occupied housing units	**6 500**	**48 070**	**27 157**	**2 946**	**5 820**	**6 851**	**5 964**	**11 380**	**14 674**
0.50 or less	3 964	35 040	19 053	1 887	3 765	4 703	4 058	7 497	9 274
0.51 to 0.75	1 234	7 828	5 108	441	1 034	1 197	1 093	2 169	3 009
0.76 to 1.00	958	3 934	2 574	397	751	725	645	1 324	1 978
1.01 to 1.50	250	944	355	161	196	167	130	298	334
1.51 or more	94	324	67	60	74	59	38	92	79
Mean	.50	.42	.44	.49	.48	.45	.45	.48	.49
Renter-occupied housing units	**1 912**	**29 103**	**10 642**	**1 255**	**1 748**	**3 463**	**1 589**	**6 119**	**2 992**
0.50 or less	1 028	16 993	6 505	628	999	2 057	964	3 297	1 647
0.51 to 0.75	343	5 448	2 123	225	298	684	269	1 275	629
0.76 to 1.00	326	4 408	1 589	199	274	491	253	1 054	544
1.01 to 1.50	128	1 477	340	113	122	164	78	341	143
1.51 or more	87	777	85	90	55	67	25	152	29
Mean	.60	.56	.54	.65	.59	.55	.54	.60	.56
Occupied housing units	**8 412**	**77 173**	**37 799**	**4 201**	**7 568**	**10 314**	**7 553**	**17 499**	**17 666**
HOUSEHOLDER 65 YEARS AND OVER									
Occupied housing units	**2 165**	**16 175**	**7 619**	**1 356**	**2 267**	**2 800**	**2 177**	**4 028**	**3 732**
1-person households	972	7 609	3 384	605	1 039	1 432	1 006	1 825	1 486
Mean number of persons per room	.34	.32	.32	.35	.34	.32	.31	.36	.33
Units in structure:									
1, detached or attached	1 829	12 893	5 994	1 115	1 808	2 270	1 852	3 077	2 814
2 or more	108	2 632	1 047	88	231	272	120	550	158
Mobile home, trailer, or other	228	650	578	153	228	258	205	401	760
Specified owner	1 171	10 352	4 319	606	1 082	1 427	939	2 191	1 870
Mean value (dollars)	43 000	66 400	59 600	37 000	37 600	43 400	40 200	42 200	53 500
Specified renter	317	3 906	1 586	256	418	646	306	1 002	462
Mean contract rent (dollars)	151	223	225	89	84	122	107	133	170
With meals included in rent	16	66	74	1	3	3	–	4	1
Mean contract rent (dollars)	542	957	864	50	50	379	–	70	413
No meals included in rent	206	3 556	1 316	182	347	548	220	871	324
No cash rent	95	284	196	73	68	95	86	127	137

TIPSII [UPF] GH101 CENSUS90 72583600 06/22/92 4:04 PM MACHINE: C DATA:CENSUS90*H1TIPSDA01. 06/16/92 15:25:44 TAPE: NONE FRAME: 109
TSF:CENSUS90*92. 06/16/92 15:28:20 UTF:CENSUS90*93. 06/16/92 15:28:20 META:CENSUS90*H1TABLES01. 06/16/92 15:41:11

Table 50. **Utilization Characteristics: 1990** —Con.

[For definitions of terms and meanings of symbols, see text]

County	Shelby County	Sumter County	Talladega County	Tallapoosa County	Tuscaloosa County	Walker County	Washington County	Wilcox County	Winston County
ROOMS									
All housing units	**39 201**	**6 545**	**29 861**	**17 312**	**58 740**	**28 427**	**6 625**	**5 119**	**10 254**
1 room	98	105	143	46	617	94	41	41	60
2 rooms	527	215	478	317	2 129	399	148	132	203
3 rooms	2 207	688	1 999	1 204	6 043	1 535	440	442	623
4 rooms	7 658	1 344	6 219	3 912	11 952	6 742	1 418	887	2 681
5 rooms	8 218	1 750	8 295	4 979	13 358	8 139	1 725	1 465	3 041
6 rooms	7 725	1 160	6 618	3 729	11 712	6 284	1 506	1 045	2 058
7 rooms	5 444	644	3 349	1 652	6 324	3 042	746	531	905
8 rooms	3 645	344	1 535	808	3 345	1 211	355	293	385
9 or more rooms	3 679	295	1 225	665	3 260	981	246	283	298
Median	5.6	5.0	5.2	5.1	5.1	5.2	5.2	5.2	5.0
Owner-occupied housing units	**27 191**	**3 935**	**19 897**	**11 045**	**34 023**	**20 258**	**4 978**	**3 403**	**6 825**
1 room	22	8	20	17	33	29	15	10	15
2 rooms	125	36	119	78	220	128	77	58	70
3 rooms	466	217	586	367	876	539	237	211	216
4 rooms	3 167	565	3 102	1 704	3 953	3 757	882	475	1 373
5 rooms	5 097	1 160	5 619	3 294	8 357	5 950	1 296	1 031	2 118
6 rooms	6 420	879	5 159	2 919	9 121	5 190	1 245	760	1 664
7 rooms	4 975	528	2 869	1 398	5 459	2 691	674	392	764
8 rooms	3 410	290	1 346	688	3 004	1 086	321	238	332
9 or more rooms	3 509	252	1 077	580	3 000	888	231	228	273
Median	6.2	5.5	5.6	5.5	5.9	5.5	5.5	5.4	5.3
Renter-occupied housing units	**8 794**	**1 610**	**6 551**	**3 655**	**21 331**	**5 296**	**731**	**1 012**	**1 719**
1 room	56	42	52	19	515	30	5	16	7
2 rooms	337	87	253	193	1 742	159	26	51	51
3 rooms	1 484	320	1 120	553	4 610	667	86	159	250
4 rooms	3 302	475	2 096	1 249	6 989	1 816	203	272	577
5 rooms	2 213	377	1 668	946	4 234	1 433	191	254	483
6 rooms	889	186	913	447	2 134	772	147	154	223
7 rooms	315	67	284	147	678	270	43	61	88
8 rooms	112	34	99	58	255	99	23	23	27
9 or more rooms	86	22	66	43	174	50	7	22	13
Median	4.3	4.2	4.4	4.4	4.0	4.5	4.7	4.5	4.5
DURATION OF VACANCY									
Vacant-for-sale-only housing units	**427**	**164**	**314**	**162**	**446**	**360**	**35**	**49**	**145**
Less than 2 months	71	3	21	20	61	42	3	4	14
2 up to 6 months	179	28	112	62	123	94	4	7	45
6 or more months	177	133	181	80	262	224	28	38	86
Vacant-for-rent housing units	**810**	**103**	**733**	**371**	**1 161**	**617**	**65**	**54**	**183**
Less than 2 months	389	24	80	109	381	104	12	14	53
2 up to 6 months	265	41	331	136	411	325	17	12	85
6 or more months	156	38	322	126	369	188	36	28	45
PERSONS IN UNIT									
Owner-occupied housing units	**27 191**	**3 935**	**19 897**	**11 045**	**34 023**	**20 258**	**4 978**	**3 403**	**6 825**
1 person	3 758	946	3 736	2 313	6 336	3 923	902	778	1 235
2 persons	8 628	1 139	6 821	3 861	11 414	6 981	1 467	961	2 540
3 persons	5 970	650	3 805	2 059	6 782	4 205	984	533	1 430
4 persons	5 917	578	3 377	1 791	6 064	3 454	897	488	1 109
5 persons	2 068	335	1 364	689	2 273	1 181	433	294	365
6 persons	594	154	464	218	732	335	158	163	107
7 or more persons	256	133	330	114	422	179	137	186	39
Median	2.70	2.40	2.41	2.33	2.44	2.39	2.62	2.46	2.36
Renter-occupied housing units	**8 794**	**1 610**	**6 551**	**3 655**	**21 331**	**5 296**	**731**	**1 012**	**1 719**
1 person	3 276	529	2 046	1 132	7 936	1 685	194	277	600
2 persons	2 850	388	1 517	974	6 298	1 363	176	210	487
3 persons	1 307	268	1 197	673	3 322	976	133	147	281
4 persons	867	181	941	485	2 116	724	122	149	214
5 persons	313	119	496	236	1 008	362	66	92	93
6 persons	124	55	213	87	352	121	23	58	35
7 or more persons	57	70	141	68	299	65	17	79	9
Median	1.89	2.21	2.31	2.21	1.93	2.21	2.47	2.63	2.03
PERSONS PER ROOM									
Owner-occupied housing units	**27 191**	**3 935**	**19 897**	**11 045**	**34 023**	**20 258**	**4 978**	**3 403**	**6 825**
0.50 or less	18 930	2 458	13 026	7 462	23 338	13 349	2 899	2 028	4 501
0.51 to 0.75	5 445	680	3 778	2 009	6 342	4 051	1 037	561	1 374
0.76 to 1.00	2 325	522	2 456	1 260	3 553	2 462	767	491	793
1.01 to 1.50	407	203	493	244	641	336	214	208	133
1.51 or more	84	72	144	70	149	60	61	115	24
Mean	.45	.49	.47	.46	.45	.47	.52	.53	.47
Renter-occupied housing units	**8 794**	**1 610**	**6 551**	**3 655**	**21 331**	**5 296**	**731**	**1 012**	**1 719**
0.50 or less	5 986	847	3 595	2 105	13 138	3 144	386	479	1 106
0.51 to 0.75	1 584	302	1 325	701	3 932	1 056	136	176	291
0.76 to 1.00	969	289	1 138	587	3 131	835	142	180	262
1.01 to 1.50	188	106	372	203	764	216	46	104	53
1.51 or more	67	66	121	59	366	45	21	73	7
Mean	.49	.61	.58	.56	.55	.54	.58	.68	.51
Occupied housing units	**35 985**	**5 545**	**26 448**	**14 700**	**55 354**	**25 554**	**5 709**	**4 415**	**8 544**
HOUSEHOLDER 65 YEARS AND OVER									
Occupied housing units	**4 848**	**1 653**	**6 504**	**4 064**	**10 876**	**6 570**	**1 387**	**1 455**	**2 070**
1-person households	1 886	778	2 810	1 827	4 795	2 957	556	588	937
Mean number of persons per room	.33	.36	.34	.33	.33	.33	.35	.39	.33
Units in structure:									
1, detached or attached	3 695	1 280	5 119	3 349	8 552	5 191	1 170	1 153	1 556
2 or more	416	130	726	385	1 494	444	14	65	207
Mobile home, trailer, or other	737	243	659	330	830	935	203	237	307
Specified owner	2 707	813	3 639	2 274	6 432	3 505	611	691	879
Mean value (dollars)	75 100	36 300	45 800	47 900	61 500	42 900	36 000	37 500	39 000
Specified renter	696	282	1 259	735	2 398	987	103	223	380
Mean contract rent (dollars)	224	83	127	129	199	150	80	79	99
With meals included in rent	6	–	3	3	50	–	–	1	4
Mean contract rent (dollars)	521	–	230	63	860	–	–	50	157
No meals included in rent	560	230	1 071	601	2 080	745	40	167	306
No cash rent	130	52	185	131	268	242	63	55	70

TIPSII [UPF] GH101 CENSUS90 72583600 06/22/92 4:04 PM MACHINE: C DATA:CENSUS90*H1TIPSDA01. 06/16/92 15:25:44 TAPE: NONE FRAME: 110
TSF:CENSUS90*92. 06/16/92 15:28:20 UTF:CENSUS90*93. 06/16/92 15:28:20 META:CENSUS90*H1TABLES01. 06/16/92 15:41:11

Table 51. **Financial Characteristics: 1990**

[For definitions of terms and meanings of symbols, see text]

County	Autauga County	Baldwin County	Barbour County	Bibb County	Blount County	Bullock County	Butler County	Calhoun County	Chambers County	Cherokee County
VALUE										
Specified owner-occupied housing units	**6 037**	**19 115**	**3 986**	**2 372**	**5 882**	**1 518**	**3 209**	**22 182**	**7 350**	**3 089**
Less than $20,000	434	1 097	736	490	623	411	824	2 020	1 011	393
$20,000 to $29,999	302	1 125	529	339	714	275	566	2 245	1 370	400
$30,000 to $39,999	532	1 938	632	378	968	294	520	3 013	1 616	516
$40,000 to $49,999	902	2 235	561	351	927	180	403	3 294	1 149	434
$50,000 to $59,999	921	2 205	369	262	754	132	250	3 330	688	360
$60,000 to $69,999	805	2 399	293	209	617	96	204	2 837	507	276
$70,000 to $79,999	550	2 010	200	128	483	49	123	1 978	354	226
$80,000 to $89,999	452	1 408	129	72	271	31	98	1 147	210	118
$90,000 to $99,999	325	1 034	115	46	178	8	54	666	130	94
$100,000 to $124,999	488	1 286	184	53	186	23	91	786	154	129
$125,000 to $149,999	165	815	93	21	83	4	22	402	69	54
$150,000 to $174,999	77	482	59	10	38	4	24	201	48	43
$175,000 to $199,999	25	281	35	2	18	2	3	89	14	18
$200,000 to $249,999	38	315	36	4	12	3	14	99	15	19
$250,000 to $299,999	12	185	6	4	5	–	5	32	11	4
$300,000 to $399,999	6	140	5	1	3	2	2	30	–	3
$400,000 to $499,999	1	66	1	–	–	–	1	5	2	1
$500,000 or more	2	94	3	2	2	4	5	8	2	1
Median (dollars)	59 100	64 100	41 400	39 500	46 500	32 300	34 000	51 400	37 900	44 700
Mean (dollars)	65 600	78 500	52 500	44 600	52 100	38 600	42 500	56 600	44 700	53 600
Specified vacant-for-sale-only housing units	**94**	**466**	**109**	**52**	**79**	**35**	**83**	**467**	**149**	**37**
Less than $20,000	14	30	18	17	17	12	32	70	37	4
$20,000 to $39,999	15	91	34	24	24	15	26	133	63	12
$40,000 to $59,999	24	107	18	6	17	3	12	129	28	4
$60,000 to $79,999	15	99	20	2	15	3	7	79	14	7
$80,000 to $99,999	12	46	8	2	4	–	2	20	2	6
$100,000 to $149,999	12	41	4	1	2	2	2	21	4	4
$150,000 to $199,999	2	17	5	–	–	–	2	9	1	–
$200,000 to $249,999	–	23	1	–	–	–	–	3	–	–
$250,000 to $299,999	–	5	–	–	–	–	–	2	–	–
$300,000 or more	–	7	1	–	–	–	–	1	–	–
Median (dollars)	54 000	61 000	42 100	29 000	39 300	24 600	25 800	44 200	29 600	57 500
Mean (dollars)	60 300	78 800	56 300	32 200	43 000	31 900	35 800	51 800	36 200	58 400
Owner-occupied mobile homes or trailers	**2 138**	**5 555**	**1 521**	**1 316**	**2 955**	**741**	**1 281**	**4 492**	**1 607**	**1 542**
Median (dollars)	16 700	15 300	14 600	13 700	15 000	14 700	13 500	15 000	16 500	14 300
Mean (dollars)	21 800	23 000	20 100	20 300	21 400	23 600	18 600	20 800	21 800	21 100
CONTRACT RENT										
Specified renter-occupied housing units	**2 246**	**7 624**	**2 546**	**1 088**	**2 273**	**970**	**1 962**	**12 361**	**3 114**	**1 253**
Less than $100	312	603	822	298	516	388	591	1 504	784	297
$100 to $149	211	592	307	154	294	163	375	1 316	537	215
$150 to $199	211	792	360	180	395	108	346	2 118	600	230
$200 to $249	230	1 043	270	97	307	93	208	1 681	394	147
$250 to $299	232	964	160	54	199	16	70	1 670	274	56
$300 to $349	141	716	99	30	66	5	43	874	98	35
$350 to $399	217	634	103	17	24	8	17	759	36	16
$400 to $449	129	419	36	12	25	4	12	521	14	8
$450 to $499	119	253	23	1	4	1	5	342	1	5
$500 to $549	51	184	7	–	3	1	4	139	2	2
$550 to $599	32	128	4	–	1	–	4	70	1	–
$600 to $649	22	98	3	–	1	–	–	35	–	–
$650 to $699	30	45	5	–	1	–	–	27	1	–
$700 to $749	22	33	1	–	–	–	–	11	–	–
$750 to $999	32	98	3	–	1	–	1	8	–	–
$1,000 or more	4	34	–	–	3	–	–	4	–	–
No cash rent	251	988	343	245	433	183	286	1 282	372	242
Median (dollars)	258	262	144	141	162	101	132	215	154	148
Mean (dollars)	280	289	165	148	166	120	142	232	157	152
Specified vacant-for-rent housing units	**184**	**910**	**223**	**79**	**177**	**98**	**154**	**1 487**	**277**	**134**
Less than $100	21	83	59	20	34	43	49	205	62	28
$100 to $199	26	167	82	32	74	37	65	509	115	62
$200 to $299	55	273	60	17	64	15	32	510	76	34
$300 to $399	41	128	16	8	4	3	6	164	21	9
$400 to $499	25	70	2	2	1	–	1	74	3	1
$500 to $599	12	33	2	–	–	–	1	18	–	–
$600 to $749	2	29	2	–	–	–	–	6	–	–
$750 to $999	2	104	–	–	–	–	–	1	–	–
$1,000 or more	–	23	–	–	–	–	–	–	–	–
Median (dollars)	282	272	182	165	171	114	143	205	168	162
Mean (dollars)	292	363	182	176	169	124	152	214	173	166
MEALS INCLUDED IN RENT										
Specified renter-occupied housing units	**2 246**	**7 624**	**2 546**	**1 088**	**2 273**	**970**	**1 962**	**12 361**	**3 114**	**1 253**
With meals included in rent	2	98	4	6	6	2	5	19	12	2
Mean (dollars)	94	825	102	308	86	70	268	199	121	107
No meals included in rent	1 993	6 538	2 199	837	1 834	785	1 671	11 060	2 730	1 009
No cash rent	251	988	343	245	433	183	286	1 282	372	242

TIPSII [UPF] GH101 CENSUS90 72583600 06/22/92 4:04 PM MACHINE: C DATA:CENSUS90*H1TIPSDA01. 06/16/92 15:25:44 TAPE: NONE FRAME: 111
TSF:CENSUS90*92. 06/16/92 15:28:20 UTF:CENSUS90*93. 06/16/92 15:28:20 META:CENSUS90*H1TABLES01. 06/16/92 15:41:11

Table 51. **Financial Characteristics: 1990**—Con.

[For definitions of terms and meanings of symbols, see text]

County	Chilton County	Choctaw County	Clarke County	Clay County	Cleburne County	Coffee County	Colbert County	Conecuh County	Coosa County	Covington County
VALUE										
Specified owner-occupied housing units	**5 135**	**2 532**	**4 577**	**1 751**	**1 744**	**7 635**	**11 579**	**2 240**	**1 604**	**6 958**
Less than $20,000	669	698	894	377	243	832	850	605	342	1 480
$20,000 to $29,999	710	307	589	323	266	739	1 265	368	301	1 306
$30,000 to $39,999	952	351	787	313	289	1 005	2 207	402	284	1 301
$40,000 to $49,999	781	328	623	270	276	950	2 178	314	220	898
$50,000 to $59,999	588	258	509	165	193	879	1 472	195	170	549
$60,000 to $69,999	533	213	395	92	170	960	1 214	131	98	447
$70,000 to $79,999	357	159	270	101	132	698	810	88	71	332
$80,000 to $89,999	203	72	168	39	53	478	487	53	53	202
$90,000 to $99,999	106	63	86	22	41	347	312	28	27	127
$100,000 to $124,999	134	42	130	28	41	376	367	32	24	163
$125,000 to $149,999	40	16	60	12	17	186	185	13	9	74
$150,000 to $174,999	36	13	27	5	13	87	89	8	4	37
$175,000 to $199,999	11	4	13	1	5	26	44	2	–	14
$200,000 to $249,999	6	2	9	1	4	38	61	–	1	21
$250,000 to $299,999	2	2	9	1	–	25	22	–	–	3
$300,000 to $399,999	5	1	3	1	1	7	8	1	–	2
$400,000 to $499,999	1	–	1	–	–	1	4	–	–	–
$500,000 or more	1	3	4	–	–	1	4	–	–	2
Median (dollars)	42 800	37 200	40 300	35 500	42 600	52 800	46 300	33 300	35 600	34 800
Mean (dollars)	48 500	42 500	47 000	40 300	47 800	58 800	54 000	37 900	40 300	42 400
Specified vacant-for-sale-only housing units	**120**	**41**	**61**	**32**	**19**	**177**	**177**	**68**	**45**	**116**
Less than $20,000	32	19	9	11	4	19	16	28	15	34
$20,000 to $39,999	44	15	23	11	2	37	66	24	19	54
$40,000 to $59,999	20	6	14	6	6	40	59	10	4	12
$60,000 to $79,999	15	1	8	4	5	51	18	6	2	12
$80,000 to $99,999	5	–	4	–	2	19	12	–	3	2
$100,000 to $149,999	3	–	1	–	–	8	3	–	2	1
$150,000 to $199,999	–	–	2	–	–	3	2	–	–	1
$200,000 to $249,999	1	–	–	–	–	–	1	–	–	–
$250,000 to $299,999	–	–	–	–	–	–	–	–	–	–
$300,000 or more	–	–	–	–	–	–	–	–	–	–
Median (dollars)	34 600	21 900	38 800	30 000	55 800	56 300	41 500	30 000	26 600	27 300
Mean (dollars)	40 400	24 600	47 300	32 400	51 200	56 400	47 000	29 000	34 900	32 900
Owner-occupied mobile homes or trailers	**2 362**	**1 368**	**1 689**	**837**	**1 114**	**1 436**	**1 571**	**963**	**895**	**1 698**
Median (dollars)	14 600	11 900	11 400	13 800	15 000	12 900	11 500	13 000	16 200	13 000
Mean (dollars)	21 700	17 800	18 300	18 700	21 600	19 400	17 000	18 800	21 000	19 300
CONTRACT RENT										
Specified renter-occupied housing units	**1 965**	**782**	**1 759**	**1 001**	**709**	**4 217**	**4 725**	**922**	**572**	**3 231**
Less than $100	408	292	435	354	176	654	903	326	143	728
$100 to $149	329	61	268	209	107	452	574	131	107	692
$150 to $199	365	64	250	154	142	494	755	124	98	606
$200 to $249	240	36	193	88	77	437	678	55	65	346
$250 to $299	143	21	115	21	32	420	738	37	16	223
$300 to $349	49	11	60	10	12	430	307	13	9	106
$350 to $399	23	4	27	4	3	335	113	5	4	29
$400 to $449	7	7	24	–	3	166	68	5	1	9
$450 to $499	2	–	5	1	–	159	14	4	–	6
$500 to $549	2	2	–	1	2	105	19	5	–	3
$550 to $599	1	–	–	–	–	54	9	–	–	–
$600 to $649	–	–	–	–	–	31	5	–	–	–
$650 to $699	–	–	–	–	–	18	1	–	–	–
$700 to $749	–	3	–	–	–	13	–	–	–	1
$750 to $999	–	1	–	–	–	16	1	–	–	1
$1,000 or more	–	–	1	1	–	3	–	–	–	2
No cash rent	396	280	381	158	155	430	540	217	129	479
Median (dollars)	155	80–	147	118	146	231	190	107	134	147
Mean (dollars)	159	119	158	125	145	250	192	128	139	156
Specified vacant-for-rent housing units	**175**	**199**	**241**	**39**	**41**	**697**	**389**	**107**	**80**	**331**
Less than $100	34	125	62	9	7	76	54	40	28	88
$100 to $199	84	54	95	21	20	211	132	45	38	167
$200 to $299	48	10	65	8	11	214	140	19	13	53
$300 to $399	8	7	13	1	1	142	58	2	1	21
$400 to $499	1	–	6	–	–	37	4	1	–	1
$500 to $599	–	–	–	–	2	10	–	–	–	1
$600 to $749	–	–	–	–	–	2	–	–	–	–
$750 to $999	–	3	–	–	–	4	1	–	–	–
$1,000 or more	–	–	–	–	–	1	–	–	–	–
Median (dollars)	172	80–	168	142	177	232	205	116	147	143
Mean (dollars)	169	110	170	146	180	241	207	133	136	151
MEALS INCLUDED IN RENT										
Specified renter-occupied housing units	**1 965**	**782**	**1 759**	**1 001**	**709**	**4 217**	**4 725**	**922**	**572**	**3 231**
With meals included in rent	1	6	7	2	–	7	3	3	1	9
Mean (dollars)	113	254	122	650	–	191	141	90	50	281
No meals included in rent	1 568	496	1 371	841	554	3 780	4 182	702	442	2 743
No cash rent	396	280	381	158	155	430	540	217	129	479

TIPSII [UPF] GH101 CENSUS90 72583600 06/22/92 4:04 PM MACHINE: C DATA:CENSUS90*H1TIPSDA01. 06/16/92 15:25:44 TAPE: NONE FRAME: 112
TSF:CENSUS90*92. 06/16/92 15:28:20 UTF:CENSUS90*93. 06/16/92 15:28:20 META:CENSUS90*H1TABLES01. 06/16/92 15:41:11

Table 51. **Financial Characteristics: 1990**—Con.

[For definitions of terms and meanings of symbols, see text]

County	Crenshaw County	Cullman County	Dale County	Dallas County	DeKalb County	Elmore County	Escambia County	Etowah County	Fayette County	Franklin County
VALUE										
Specified owner-occupied housing units	**2 013**	**11 066**	**7 222**	**7 190**	**8 877**	**8 519**	**6 596**	**21 384**	**2 945**	**5 006**
Less than $20,000	530	912	518	938	1 162	644	1 106	2 690	643	781
$20,000 to $29,999	419	1 107	610	967	1 397	661	954	3 417	473	799
$30,000 to $39,999	406	1 898	1 198	1 183	1 944	893	1 109	3 658	526	1 093
$40,000 to $49,999	232	1 945	1 365	1 159	1 399	1 149	1 003	3 081	408	806
$50,000 to $59,999	153	1 510	1 037	860	1 038	1 122	694	2 468	303	526
$60,000 to $69,999	96	1 170	877	659	703	1 009	585	2 032	236	369
$70,000 to $79,999	64	880	601	430	492	831	431	1 422	136	287
$80,000 to $89,999	35	503	401	277	241	558	245	821	64	123
$90,000 to $99,999	22	309	192	193	153	460	139	519	59	72
$100,000 to $124,999	33	356	207	229	174	539	181	613	52	87
$125,000 to $149,999	7	201	82	129	82	312	66	265	19	30
$150,000 to $174,999	6	111	55	63	40	174	44	142	13	18
$175,000 to $199,999	1	63	31	32	18	66	15	90	3	2
$200,000 to $249,999	6	55	23	24	20	54	13	81	3	6
$250,000 to $299,999	1	25	10	21	5	23	4	33	3	2
$300,000 to $399,999	1	14	7	13	5	14	4	36	1	3
$400,000 to $499,999	–	2	1	7	1	2	–	7	–	1
$500,000 or more	1	5	7	6	3	8	3	9	3	1
Median (dollars)	31 200	48 100	49 400	43 800	39 700	57 600	41 100	42 700	36 800	38 300
Mean (dollars)	37 000	55 600	55 500	52 200	45 700	65 900	47 000	50 200	42 300	43 300
Specified vacant-for-sale-only housing units	**31**	**251**	**199**	**150**	**184**	**221**	**129**	**337**	**66**	**68**
Less than $20,000	17	45	21	37	38	21	24	74	25	20
$20,000 to $39,999	8	84	84	66	76	50	65	157	28	22
$40,000 to $59,999	4	57	46	30	37	84	26	51	10	16
$60,000 to $79,999	2	46	36	8	16	35	6	27	3	7
$80,000 to $99,999	–	11	6	6	8	15	3	10	–	1
$100,000 to $149,999	–	3	6	2	4	11	2	12	–	2
$150,000 to $199,999	–	3	–	–	3	5	3	5	–	–
$200,000 to $249,999	–	2	–	–	1	–	–	–	–	–
$250,000 to $299,999	–	–	–	1	1	–	–	–	–	–
$300,000 or more	–	–	–	–	–	–	–	1	–	–
Median (dollars)	18 800	39 200	39 100	32 500	33 600	51 200	30 900	30 900	25 000	33 000
Mean (dollars)	24 700	45 600	44 600	37 300	42 600	54 700	38 000	39 900	27 500	36 900
Owner-occupied mobile homes or trailers	**962**	**3 881**	**2 044**	**2 058**	**3 032**	**2 601**	**1 877**	**3 163**	**966**	**1 113**
Median (dollars)	14 800	14 100	15 600	13 000	13 100	16 400	13 400	14 400	11 600	10 500
Mean (dollars)	22 200	20 800	20 200	18 500	19 100	22 400	18 200	19 200	18 600	15 900
CONTRACT RENT										
Specified renter-occupied housing units	**1 183**	**5 050**	**6 668**	**6 120**	**3 905**	**3 002**	**2 870**	**9 621**	**1 345**	**2 434**
Less than $100	385	672	663	1 717	843	577	673	1 659	416	609
$100 to $149	263	678	560	958	603	358	520	1 389	225	494
$150 to $199	206	1 214	1 077	980	808	399	522	1 777	228	450
$200 to $249	67	698	772	759	473	362	331	1 464	124	349
$250 to $299	28	581	524	496	270	300	242	1 269	87	125
$300 to $349	5	263	604	203	140	191	92	613	15	39
$350 to $399	1	116	688	135	47	204	44	297	13	22
$400 to $449	3	57	435	69	27	80	18	74	10	23
$450 to $499	1	24	290	39	8	63	6	33	3	9
$500 to $549	–	15	82	12	8	27	5	24	–	2
$550 to $599	–	5	41	4	4	15	–	14	–	1
$600 to $649	–	5	11	6	2	17	–	7	2	2
$650 to $699	–	–	21	2	1	7	1	1	–	–
$700 to $749	–	2	7	3	–	6	–	–	–	1
$750 to $999	–	2	6	1	7	14	–	2	–	–
$1,000 or more	–	–	6	–	15	4	–	2	–	–
No cash rent	224	718	881	736	649	378	416	996	222	308
Median (dollars)	114	183	230	151	159	196	153	184	134	145
Mean (dollars)	122	191	257	162	168	216	160	189	142	153
Specified vacant-for-rent housing units	**171**	**383**	**951**	**750**	**426**	**270**	**351**	**997**	**117**	**212**
Less than $100	68	63	87	211	99	37	79	195	32	42
$100 to $199	86	158	439	285	199	99	180	381	47	131
$200 to $299	16	132	270	210	90	58	80	308	35	37
$300 to $399	1	23	73	29	33	35	12	93	2	1
$400 to $499	–	4	64	10	3	34	–	15	–	–
$500 to $599	–	3	10	2	2	5	–	4	1	–
$600 to $749	–	–	7	3	–	2	–	1	–	1
$750 to $999	–	–	1	–	–	–	–	–	–	–
$1,000 or more	–	–	–	–	–	–	–	–	–	–
Median (dollars)	113	179	191	161	161	197	156	180	151	142
Mean (dollars)	120	184	218	164	165	228	157	185	159	145
MEALS INCLUDED IN RENT										
Specified renter-occupied housing units	**1 183**	**5 050**	**6 668**	**6 120**	**3 905**	**3 002**	**2 870**	**9 621**	**1 345**	**2 434**
With meals included in rent	2	18	9	12	46	6	9	14	1	3
Mean (dollars)	70	279	313	146	676	327	152	301	90	130
No meals included in rent	957	4 314	5 778	5 372	3 210	2 618	2 445	8 611	1 122	2 123
No cash rent	224	718	881	736	649	378	416	996	222	308

TIPSII [UPF] GH101 CENSUS90 72583600 06/22/92 4:04 PM MACHINE: C DATA:CENSUS90*H1TIPSDA01. 06/16/92 15:25:44 TAPE: NONE FRAME: 113
TSF:CENSUS90*92. 06/16/92 15:28:20 UTF:CENSUS90*93. 06/16/92 15:28:20 META:CENSUS90*H1TABLES01. 06/16/92 15:41:11

Table 51. **Financial Characteristics: 1990**—Con.

[For definitions of terms and meanings of symbols, see text]

County	Geneva County	Greene County	Hale County	Henry County	Houston County	Jackson County	Jefferson County	Lamar County	Lauderdale County	Lawrence County
VALUE										
Specified owner-occupied housing units	**4 384**	**1 322**	**2 164**	**2 870**	**15 734**	**8 252**	**141 935**	**2 384**	**16 774**	**4 762**
Less than $20,000	778	319	559	400	960	1 044	6 846	459	1 107	634
$20,000 to $29,999	879	217	328	398	1 335	1 080	11 431	359	1 514	567
$30,000 to $39,999	904	210	338	567	2 566	1 493	18 700	417	2 547	776
$40,000 to $49,999	650	165	246	475	2 522	1 415	19 419	392	2 640	834
$50,000 to $59,999	383	99	194	266	1 882	994	16 765	276	2 159	605
$60,000 to $69,999	322	116	182	234	1 608	737	15 938	194	1 926	489
$70,000 to $79,999	173	75	133	206	1 259	514	12 416	133	1 486	364
$80,000 to $89,999	117	47	66	115	969	316	9 083	71	942	174
$90,000 to $99,999	45	26	28	62	699	175	6 763	34	697	92
$100,000 to $124,999	78	23	48	85	838	212	8 518	27	769	126
$125,000 to $149,999	23	8	13	27	433	115	5 301	10	392	45
$150,000 to $174,999	10	5	15	18	228	75	3 250	6	212	23
$175,000 to $199,999	2	1	4	5	134	19	1 923	1	112	15
$200,000 to $249,999	11	3	4	5	120	30	2 018	3	131	12
$250,000 to $299,999	5	2	2	3	80	20	1 316	–	67	1
$300,000 to $399,999	2	2	2	2	56	6	1 094	1	38	3
$400,000 to $499,999	–	–	–	1	21	4	443	–	23	1
$500,000 or more	2	4	2	1	24	3	711	1	12	1
Median (dollars)	35 800	35 800	34 900	41 300	52 200	43 200	58 500	38 900	52 300	44 300
Mean (dollars)	41 400	44 000	42 400	48 100	64 200	50 100	74 800	42 400	61 800	49 200
Specified vacant-for-sale-only housing units	**70**	**15**	**44**	**63**	**319**	**138**	**2 996**	**39**	**272**	**55**
Less than $20,000	21	10	31	14	42	24	276	14	17	12
$20,000 to $39,999	23	2	8	23	83	68	956	15	98	16
$40,000 to $59,999	17	1	2	14	77	27	747	8	69	16
$60,000 to $79,999	5	1	1	7	44	11	395	2	36	6
$80,000 to $99,999	2	–	1	3	25	6	207	–	21	3
$100,000 to $149,999	2	1	–	2	26	2	227	–	14	2
$150,000 to $199,999	–	–	–	–	13	–	94	–	8	–
$200,000 to $249,999	–	–	–	–	6	–	28	–	5	–
$250,000 to $299,999	–	–	1	–	2	–	28	–	–	–
$300,000 or more	–	–	–	–	1	–	38	–	4	–
Median (dollars)	30 000	11 300	11 400	36 900	48 200	33 200	45 600	28 800	44 400	39 600
Mean (dollars)	36 100	27 200	24 400	39 600	62 600	37 100	63 300	28 800	62 500	43 000
Owner-occupied mobile homes or trailers	**1 374**	**728**	**1 246**	**891**	**2 802**	**2 956**	**7 456**	**958**	**2 206**	**2 343**
Median (dollars)	14 300	13 800	13 800	14 600	14 000	12 800	15 100	12 400	13 000	13 800
Mean (dollars)	21 200	21 300	23 700	20 600	19 500	19 000	20 900	17 800	18 900	19 900
CONTRACT RENT										
Specified renter-occupied housing units	**1 852**	**904**	**978**	**1 162**	**9 727**	**3 753**	**85 948**	**1 252**	**7 848**	**1 882**
Less than $100	532	413	480	331	1 620	697	10 451	473	944	470
$100 to $149	405	134	106	234	1 154	642	7 960	251	960	285
$150 to $199	355	97	62	220	1 435	759	9 782	189	1 181	276
$200 to $249	157	37	71	115	1 305	564	9 454	89	1 386	209
$250 to $299	68	21	22	38	1 441	350	12 508	21	1 135	129
$300 to $349	26	5	8	17	1 093	117	11 969	13	751	26
$350 to $399	5	1	2	8	579	63	8 327	4	458	22
$400 to $449	8	2	4	6	236	20	4 194	1	105	8
$450 to $499	1	–	–	1	128	16	2 873	–	62	3
$500 to $549	–	1	–	3	69	10	1 530	2	49	3
$550 to $599	–	–	1	1	45	3	1 089	–	30	–
$600 to $649	–	–	–	–	19	3	523	1	22	–
$650 to $699	–	–	–	1	22	–	395	–	15	–
$700 to $749	–	–	–	–	6	–	135	–	7	–
$750 to $999	1	–	–	1	22	1	330	1	11	1
$1,000 or more	–	–	–	–	7	–	267	–	11	1
No cash rent	294	193	222	186	546	508	4 161	207	721	449
Median (dollars)	126	84	80–	132	214	166	264	108	218	141
Mean (dollars)	134	104	102	141	221	173	266	120	222	149
Specified vacant-for-rent housing units	**210**	**56**	**103**	**61**	**853**	**359**	**9 375**	**132**	**579**	**190**
Less than $100	68	28	58	22	136	44	1 174	43	38	71
$100 to $199	99	20	25	28	286	181	2 435	73	221	62
$200 to $299	37	8	14	8	317	122	2 695	14	202	50
$300 to $399	5	–	5	2	70	9	2 139	2	83	7
$400 to $499	1	–	1	1	35	2	538	–	15	–
$500 to $599	–	–	–	–	7	–	198	–	3	–
$600 to $749	–	–	–	–	2	–	116	–	16	–
$750 to $999	–	–	–	–	–	1	61	–	–	–
$1,000 or more	–	–	–	–	–	–	19	–	1	–
Median (dollars)	135	100	89	130	201	179	241	114	215	124
Mean (dollars)	138	115	118	138	203	181	251	122	236	143
MEALS INCLUDED IN RENT										
Specified renter-occupied housing units	**1 852**	**904**	**978**	**1 162**	**9 727**	**3 753**	**85 948**	**1 252**	**7 848**	**1 882**
With meals included in rent	6	–	8	4	34	9	449	11	28	2
Mean (dollars)	125	–	83	82	492	165	739	137	690	227
No meals included in rent	1 552	711	748	972	9 147	3 236	81 338	1 034	7 099	1 431
No cash rent	294	193	222	186	546	508	4 161	207	721	449

TIPSII [UPF] GH101 CENSUS90 72583600 06/22/92 4:04 PM MACHINE: C DATA:CENSUS90*H1TIPSDA01. 06/16/92 15:25:44 TAPE: NONE FRAME: 114
TSF:CENSUS90*92. 06/16/92 15:28:20 UTF:CENSUS90*93. 06/16/92 15:28:20 META:CENSUS90*H1TABLES01. 06/16/92 15:41:11

Table 51. **Financial Characteristics: 1990**—Con.

[For definitions of terms and meanings of symbols, see text]

County	Lee County	Limestone County	Lowndes County	Macon County	Madison County	Marengo County	Marion County	Marshall County	Mobile County
VALUE									
Specified owner-occupied housing units	**11 455**	**9 931**	**1 599**	**3 834**	**48 970**	**3 679**	**4 716**	**13 425**	**75 273**
Less than $20,000	587	566	369	487	638	698	829	905	4 237
$20,000 to $29,999	741	642	271	490	945	444	805	1 432	6 108
$30,000 to $39,999	1 076	1 197	327	692	2 298	583	862	2 525	11 188
$40,000 to $49,999	1 299	1 717	181	619	4 107	526	702	2 258	12 677
$50,000 to $59,999	1 336	1 332	127	450	5 666	413	497	1 764	10 256
$60,000 to $69,999	1 485	1 240	105	403	6 300	292	398	1 281	9 168
$70,000 to $79,999	1 204	981	62	258	5 934	259	264	963	6 623
$80,000 to $89,999	932	628	47	163	5 085	163	137	595	4 061
$90,000 to $99,999	670	474	26	66	4 181	97	72	427	2 588
$100,000 to $124,999	869	531	44	90	5 649	117	86	557	3 303
$125,000 to $149,999	562	289	14	46	3 282	36	30	294	1 868
$150,000 to $174,999	295	168	12	34	1 913	28	20	189	1 019
$175,000 to $199,999	165	64	1	12	1 069	6	5	72	598
$200,000 to $249,999	124	53	7	15	944	7	5	86	654
$250,000 to $299,999	68	20	1	3	475	4	2	39	395
$300,000 to $399,999	27	18	1	3	280	1	1	25	296
$400,000 to $499,999	3	3	–	1	98	–	–	8	110
$500,000 or more	12	8	4	2	106	5	1	5	124
Median (dollars)	64 400	55 500	34 800	43 400	77 500	41 800	38 300	48 100	52 900
Mean (dollars)	73 600	64 100	43 400	49 900	90 700	48 200	43 300	57 700	63 900
Specified vacant-for-sale-only housing units	**290**	**165**	**28**	**76**	**1 150**	**84**	**79**	**286**	**1 878**
Less than $20,000	41	5	7	20	20	31	30	22	201
$20,000 to $39,999	71	35	7	24	106	31	25	106	554
$40,000 to $59,999	70	50	7	17	272	13	11	72	525
$60,000 to $79,999	57	38	5	10	270	7	8	38	291
$80,000 to $99,999	21	17	1	1	185	1	2	23	118
$100,000 to $149,999	19	16	1	4	174	1	–	13	104
$150,000 to $199,999	8	2	–	–	75	–	3	4	56
$200,000 to $249,999	–	–	–	–	27	–	–	1	18
$250,000 to $299,999	3	–	–	–	9	–	–	2	7
$300,000 or more	–	2	–	–	12	–	–	5	4
Median (dollars)	49 200	56 300	40 000	37 700	71 300	24 600	25 800	43 300	45 300
Mean (dollars)	56 700	66 900	42 100	40 600	86 600	30 200	36 200	58 100	56 400
Owner-occupied mobile homes or trailers	**5 583**	**2 499**	**1 029**	**1 001**	**4 682**	**1 525**	**1 814**	**3 389**	**7 889**
Median (dollars)	14 500	14 600	13 700	15 900	17 100	12 800	11 500	14 400	13 500
Mean (dollars)	21 700	20 700	23 300	23 100	23 200	19 800	16 200	19 900	19 700
CONTRACT RENT									
Specified renter-occupied housing units	**13 611**	**4 322**	**679**	**2 644**	**31 191**	**1 678**	**2 515**	**6 683**	**44 446**
Less than $100	1 165	618	285	566	1 638	622	787	1 270	6 827
$100 to $149	989	417	70	244	1 308	220	421	716	3 687
$150 to $199	1 709	719	61	481	1 495	195	427	1 006	5 024
$200 to $249	1 830	641	40	354	2 388	180	265	1 015	7 402
$250 to $299	2 264	583	20	360	4 942	109	134	904	7 296
$300 to $349	1 360	402	7	185	4 611	33	44	523	4 766
$350 to $399	1 385	270	9	71	4 570	16	16	297	2 795
$400 to $449	502	79	1	26	3 044	6	5	106	1 328
$450 to $499	478	67	–	5	2 356	6	5	63	725
$500 to $549	419	32	1	11	1 145	2	–	23	335
$550 to $599	154	11	–	–	694	1	2	16	170
$600 to $649	208	9	–	2	450	1	1	14	126
$650 to $699	92	12	–	1	290	–	–	5	102
$700 to $749	214	4	–	–	143	–	–	5	65
$750 to $999	69	7	1	1	253	–	–	9	98
$1,000 or more	11	1	1	–	129	–	–	1	132
No cash rent	762	450	183	337	1 735	287	408	710	3 568
Median (dollars)	264	211	80–	183	329	117	129	200	233
Mean (dollars)	284	220	116	185	339	137	137	202	235
Specified vacant-for-rent housing units	**1 157**	**569**	**69**	**380**	**3 334**	**198**	**261**	**631**	**5 062**
Less than $100	104	44	36	62	58	89	131	76	906
$100 to $199	290	174	15	131	186	56	81	188	1 302
$200 to $299	400	179	13	125	1 071	41	39	207	1 885
$300 to $399	173	125	5	42	1 030	8	9	132	698
$400 to $499	58	34	–	18	578	4	1	17	170
$500 to $599	53	6	–	2	210	–	–	5	45
$600 to $749	63	7	–	–	56	–	–	6	21
$750 to $999	13	–	–	–	70	–	–	–	5
$1,000 or more	3	–	–	–	75	–	–	–	30
Median (dollars)	246	235	95	198	331	131	98	221	214
Mean (dollars)	278	245	131	204	368	144	121	227	219
MEALS INCLUDED IN RENT									
Specified renter-occupied housing units	**13 611**	**4 322**	**679**	**2 644**	**31 191**	**1 678**	**2 515**	**6 683**	**44 446**
With meals included in rent	18	4	4	12	138	8	1	36	195
Mean (dollars)	215	194	144	157	768	142	113	507	699
No meals included in rent	12 831	3 868	492	2 295	29 318	1 383	2 106	5 937	40 683
No cash rent	762	450	183	337	1 735	287	408	710	3 568

TIPSII [UPF] GH101 CENSUS90 72583600 06/22/92 4:04 PM MACHINE: C DATA:CENSUS90*H1TIPSDA01. 06/16/92 15:25:44 TAPE: NONE FRAME: 115
TSF:CENSUS90*92. 06/16/92 15:28:20 UTF:CENSUS90*93. 06/16/92 15:28:20 META:CENSUS90*H1TABLES01. 06/16/92 15:41:11

Table 51. **Financial Characteristics: 1990**—Con.

[For definitions of terms and meanings of symbols, see text]

County	Monroe County	Montgomery County	Morgan County	Perry County	Pickens County	Pike County	Randolph County	Russell County	St. Clair County
VALUE									
Specified owner-occupied housing units	**4 081**	**40 851**	**19 968**	**1 525**	**3 337**	**4 159**	**3 114**	**7 768**	**7 862**
Less than $20,000	589	1 519	691	448	654	564	675	1 004	858
$20,000 to $29,999	552	2 003	1 009	270	517	513	527	865	796
$30,000 to $39,999	679	4 390	2 036	228	632	762	562	1 153	954
$40,000 to $49,999	583	6 059	3 139	190	488	642	424	1 353	1 008
$50,000 to $59,999	455	5 175	2 884	115	359	430	264	1 050	932
$60,000 to $69,999	424	5 218	2 612	90	294	352	223	873	945
$70,000 to $79,999	246	3 861	2 010	62	164	274	137	565	674
$80,000 to $89,999	147	2 873	1 456	44	84	188	91	326	384
$90,000 to $99,999	127	2 332	1 123	21	45	134	49	186	327
$100,000 to $124,999	150	2 849	1 422	36	59	149	78	222	410
$125,000 to $149,999	61	1 723	753	6	19	68	37	92	218
$150,000 to $174,999	30	1 013	386	6	11	47	12	45	131
$175,000 to $199,999	13	520	173	3	3	17	13	13	73
$200,000 to $249,999	15	579	136	1	6	16	7	10	72
$250,000 to $299,999	9	345	73	1	–	3	5	8	49
$300,000 to $399,999	1	236	42	–	1	–	4	2	21
$400,000 to $499,999	–	84	11	2	–	–	1	1	2
$500,000 or more	–	72	12	2	1	–	5	–	8
Median (dollars)	43 200	62 500	60 800	31 600	38 000	43 500	36 500	46 200	52 600
Mean (dollars)	50 200	75 500	69 700	39 400	42 300	51 100	44 300	50 200	62 300
Specified vacant-for-sale-only housing units	**77**	**977**	**377**	**59**	**79**	**66**	**70**	**138**	**149**
Less than $20,000	18	52	27	27	35	13	23	24	26
$20,000 to $39,999	24	187	58	21	28	25	29	40	36
$40,000 to $59,999	17	339	79	5	11	14	9	45	29
$60,000 to $79,999	9	160	82	3	3	8	5	19	18
$80,000 to $99,999	4	95	56	1	2	3	3	9	14
$100,000 to $149,999	4	90	53	2	–	2	1	1	12
$150,000 to $199,999	–	28	15	–	–	1	–	–	9
$200,000 to $249,999	1	16	4	–	–	–	–	–	2
$250,000 to $299,999	–	4	3	–	–	–	–	–	2
$300,000 or more	–	6	–	–	–	–	–	–	1
Median (dollars)	35 600	52 100	66 200	21 300	22 300	37 700	25 800	41 800	49 700
Mean (dollars)	44 600	67 600	73 200	28 600	25 700	43 100	33 000	42 300	65 800
Owner-occupied mobile homes or trailers	**1 380**	**3 126**	**3 534**	**726**	**1 168**	**1 569**	**1 116**	**2 297**	**4 514**
Median (dollars)	12 500	14 300	15 200	11 400	11 400	13 600	16 000	19 700	16 200
Mean (dollars)	18 200	21 000	21 800	16 200	17 200	19 300	21 900	26 000	22 300
CONTRACT RENT									
Specified renter-occupied housing units	**1 760**	**28 527**	**10 169**	**1 081**	**1 544**	**3 309**	**1 334**	**5 905**	**2 736**
Less than $100	409	3 191	1 112	445	671	656	344	1 327	328
$100 to $149	206	2 089	802	142	250	490	292	728	345
$150 to $199	233	2 408	1 093	116	179	655	224	732	434
$200 to $249	185	2 786	1 279	61	112	640	100	749	398
$250 to $299	159	3 542	1 968	20	33	287	70	744	325
$300 to $349	78	3 840	1 353	18	18	101	33	562	126
$350 to $399	52	3 774	774	8	7	100	6	374	91
$400 to $449	38	2 224	468	2	1	41	6	137	53
$450 to $499	7	1 112	202	2	1	15	1	35	59
$500 to $549	27	480	97	–	1	13	1	21	16
$550 to $599	5	381	53	–	1	4	–	8	7
$600 to $649	5	233	67	–	–	1	–	4	9
$650 to $699	1	254	35	–	–	–	–	3	4
$700 to $749	2	171	18	1	–	1	–	–	2
$750 to $999	3	288	113	1	–	2	–	5	2
$1,000 or more	–	70	22	3	–	–	–	1	–
No cash rent	350	1 684	713	262	270	303	257	475	537
Median (dollars)	164	292	261	89	95	178	133	194	199
Mean (dollars)	185	293	263	118	114	178	141	199	210
Specified vacant-for-rent housing units	**152**	**3 531**	**1 127**	**87**	**114**	**510**	**152**	**761**	**251**
Less than $100	24	259	89	42	50	106	34	142	40
$100 to $199	50	760	203	24	48	190	91	227	99
$200 to $299	48	911	388	14	13	183	19	229	77
$300 to $399	10	939	229	3	2	27	8	147	21
$400 to $499	9	430	115	4	1	3	–	10	11
$500 to $599	11	137	19	–	–	1	–	4	3
$600 to $749	–	52	20	–	–	–	–	–	–
$750 to $999	–	29	46	–	–	–	–	1	–
$1,000 or more	–	14	18	–	–	–	–	1	–
Median (dollars)	203	282	276	105	115	187	142	205	185
Mean (dollars)	221	292	311	137	123	176	146	208	193
MEALS INCLUDED IN RENT									
Specified renter-occupied housing units	**1 760**	**28 527**	**10 169**	**1 081**	**1 544**	**3 309**	**1 334**	**5 905**	**2 736**
With meals included in rent	22	113	91	1	5	8	2	14	7
Mean (dollars)	459	691	745	50	50	199	225	230	250
No meals included in rent	1 388	26 730	9 365	818	1 269	2 998	1 075	5 416	2 192
No cash rent	350	1 684	713	262	270	303	257	475	537

TIPSII [UPF] GH101 CENSUS90 72583600 06/22/92 4:04 PM MACHINE: C DATA:CENSUS90*H1TIPSDA01. 06/16/92 15:25:44 TAPE: NONE FRAME: 116
TSF:CENSUS90*92. 06/16/92 15:28:20 UTF:CENSUS90*93. 06/16/92 15:28:20 META:CENSUS90*H1TABLES01. 06/16/92 15:41:11

Table 51. **Financial Characteristics: 1990**—Con.

[For definitions of terms and meanings of symbols, see text]

County	Shelby County	Sumter County	Talladega County	Tallapoosa County	Tuscaloosa County	Walker County	Washington County	Wilcox County	Winston County
VALUE									
Specified owner-occupied housing units	**19 510**	**2 259**	**12 706**	**7 390**	**24 705**	**12 054**	**2 444**	**1 876**	**3 442**
Less than $20,000	649	618	1 686	1 002	1 228	1 979	650	459	692
$20,000 to $29,999	678	302	1 695	1 061	1 383	1 648	384	326	527
$30,000 to $39,999	999	369	1 966	1 250	2 474	1 984	366	339	653
$40,000 to $49,999	1 212	269	1 964	1 081	3 467	1 781	306	226	504
$50,000 to $59,999	1 288	218	1 505	759	3 134	1 436	258	156	323
$60,000 to $69,999	1 735	192	1 245	602	3 288	1 037	198	128	221
$70,000 to $79,999	2 002	135	891	440	2 920	743	123	76	186
$80,000 to $89,999	1 603	54	542	296	2 006	440	74	42	107
$90,000 to $99,999	1 519	35	354	184	1 298	254	25	27	67
$100,000 to $124,999	2 761	37	410	280	1 624	360	34	57	78
$125,000 to $149,999	1 707	13	201	180	675	146	10	17	38
$150,000 to $174,999	1 077	5	106	94	405	88	7	8	19
$175,000 to $199,999	779	3	45	39	243	54	1	7	13
$200,000 to $249,999	805	5	51	48	268	42	1	5	5
$250,000 to $299,999	319	3	20	27	125	28	1	1	2
$300,000 to $399,999	246	–	14	35	93	21	1	–	4
$400,000 to $499,999	58	–	4	5	29	6	–	–	1
$500,000 or more	73	1	7	7	45	7	5	2	2
Median (dollars)	87 400	34 700	44 800	43 200	62 000	42 100	34 300	34 000	37 700
Mean (dollars)	103 600	40 700	51 800	54 700	70 700	49 300	40 500	41 600	44 400
Specified vacant-for-sale-only housing units	**340**	**99**	**233**	**128**	**319**	**241**	**22**	**35**	**80**
Less than $20,000	12	64	48	32	34	92	9	9	16
$20,000 to $39,999	41	22	80	40	68	76	8	14	31
$40,000 to $59,999	35	5	55	29	71	42	3	4	19
$60,000 to $79,999	42	5	23	12	70	16	–	7	7
$80,000 to $99,999	55	1	14	4	32	5	2	1	6
$100,000 to $149,999	84	2	11	6	25	9	–	–	1
$150,000 to $199,999	41	–	1	5	14	–	–	–	–
$200,000 to $249,999	18	–	1	–	4	–	–	–	–
$250,000 to $299,999	6	–	–	–	–	1	–	–	–
$300,000 or more	6	–	–	–	1	–	–	–	–
Median (dollars)	95 000	14 500	37 500	36 400	55 200	25 500	27 500	32 100	37 300
Mean (dollars)	108 100	23 200	43 700	45 500	65 200	34 100	30 000	37 200	41 200
Owner-occupied mobile homes or trailers	**4 673**	**1 023**	**4 555**	**1 898**	**5 348**	**5 017**	**1 289**	**892**	**1 761**
Median (dollars)	15 600	13 200	14 800	14 600	15 400	12 600	10 800	12 600	11 400
Mean (dollars)	22 400	20 900	21 000	20 600	21 000	18 800	17 200	21 400	17 800
CONTRACT RENT									
Specified renter-occupied housing units	**8 480**	**1 478**	**6 185**	**3 384**	**20 776**	**4 905**	**609**	**881**	**1 519**
Less than $100	515	550	1 187	734	2 268	788	164	405	391
$100 to $149	344	211	1 213	646	1 769	776	78	101	292
$150 to $199	607	181	1 164	595	2 718	847	63	69	296
$200 to $249	760	152	778	471	2 759	656	24	35	151
$250 to $299	507	77	594	288	3 100	494	14	19	51
$300 to $349	520	25	292	141	2 641	226	9	7	37
$350 to $399	1 183	12	105	57	1 907	112	10	9	16
$400 to $449	938	10	40	45	942	39	1	16	8
$450 to $499	1 023	3	25	13	605	34	1	1	–
$500 to $549	594	2	12	9	284	9	–	–	4
$550 to $599	383	–	3	2	165	4	–	1	–
$600 to $649	222	–	5	1	90	–	–	–	–
$650 to $699	148	–	2	–	71	1	–	–	–
$700 to $749	28	–	3	–	57	3	–	–	–
$750 to $999	81	–	2	3	93	1	–	–	–
$1,000 or more	32	–	1	1	44	1	–	–	–
No cash rent	595	255	759	378	1 263	914	245	218	273
Median (dollars)	382	113	161	158	254	170	112	80–	137
Mean (dollars)	367	132	173	170	260	182	127	109	144
Specified vacant-for-rent housing units	**799**	**96**	**706**	**358**	**1 143**	**606**	**60**	**43**	**170**
Less than $100	19	31	104	75	132	89	29	15	43
$100 to $199	117	42	338	154	329	268	21	17	92
$200 to $299	140	18	210	99	381	204	5	8	27
$300 to $399	176	3	47	21	171	32	3	2	6
$400 to $499	201	–	7	8	63	12	2	1	–
$500 to $599	98	–	–	1	44	1	–	–	1
$600 to $749	34	–	–	–	7	–	–	–	–
$750 to $999	11	–	–	–	10	–	–	–	–
$1,000 or more	3	2	–	–	6	–	–	–	1
Median (dollars)	382	134	176	164	224	174	106	120	142
Mean (dollars)	372	164	178	172	251	184	130	139	152
MEALS INCLUDED IN RENT									
Specified renter-occupied housing units	**8 480**	**1 478**	**6 185**	**3 384**	**20 776**	**4 905**	**609**	**881**	**1 519**
With meals included in rent	28	2	8	10	89	8	4	4	7
Mean (dollars)	286	119	168	137	616	180	123	100	191
No meals included in rent	7 857	1 221	5 418	2 996	19 424	3 983	360	659	1 239
No cash rent	595	255	759	378	1 263	914	245	218	273

TIPSII [UPF] GH101 CENSUS90 72583600 06/22/92 4:04 PM MACHINE: C DATA:CENSUS90*H1TIPSDA01. 06/16/92 15:25:44 TAPE: NONE FRAME: 117
TSF:CENSUS90*92. 06/16/92 15:28:20 UTF:CENSUS90*93. 06/16/92 15:28:20 META:CENSUS90*H1TABLES01. 06/16/92 15:41:11

Table 52. **Occupancy, Structural, and Utilization Characteristics of Housing Units by Race and Hispanic Origin of Householder: 1990**

[Threshold and complementary threshold are 400 persons. For definitions of terms and meanings of symbols, see text]

County	Autauga County		Baldwin County					Barbour County	
	White	Black	White	Black	American Indian, Eskimo, or Aleut	Hispanic origin (of any race)	White, not of Hispanic origin	White	Black
Occupied housing units	**9 670**	**2 095**	**32 918**	**3 817**	**210**	**299**	**32 679**	**5 629**	**3 562**
POPULATION									
Persons in occupied housing units	27 049	6 805	83 837	12 430	557	915	83 127	13 870	10 890
Per occupied housing unit	2.80	3.25	2.55	3.26	2.65	3.06	2.54	2.46	3.06
Owner-occupied housing units	22 037	5 026	67 011	9 397	440	577	66 523	10 657	7 104
Per owner-occupied housing unit	2.81	3.28	2.58	3.30	2.73	2.89	2.58	2.55	3.10
Renter-occupied housing units	5 012	1 779	16 826	3 033	117	338	16 604	3 213	3 786
Per renter-occupied housing unit	2.75	3.17	2.42	3.13	2.39	3.41	2.41	2.23	2.97
TENURE									
Owner-occupied housing units	7 850	1 533	25 965	2 847	161	200	25 795	4 187	2 288
Percent of occupied housing units	81.2	73.2	78.9	74.6	76.7	66.9	78.9	74.4	64.2
Renter-occupied housing units	1 820	562	6 953	970	49	99	6 884	1 442	1 274
UNITS IN STRUCTURE									
Occupied housing units	**9 670**	**2 095**	**32 918**	**3 817**	**210**	**299**	**32 679**	**5 629**	**3 562**
1, detached	7 118	1 441	23 290	2 358	125	185	23 127	3 835	2 145
1, attached	77	30	591	87	3	5	587	40	67
2	62	78	402	97	2	4	399	172	225
3 or 4	88	14	1 008	67	6	10	1 003	174	70
5 to 9	135	5	723	120	2	8	718	174	144
10 to 19	33	5	472	34	2	5	468	54	31
20 to 49	55	4	229	6	1	1	229	–	–
50 or more	–	–	214	–	–	1	213	–	–
Mobile home or trailer	2 062	484	5 695	972	67	75	5 645	1 137	800
Other	40	34	294	76	2	5	290	43	80
ROOMS									
Owner-occupied housing units	**7 850**	**1 533**	**25 965**	**2 847**	**161**	**200**	**25 795**	**4 187**	**2 288**
1 room	12	1	82	15	2	2	81	9	1
2 rooms	43	19	353	67	5	7	350	33	62
3 rooms	186	85	1 218	221	16	15	1 205	149	205
4 rooms	893	255	3 737	443	27	32	3 711	551	455
5 rooms	1 879	444	6 305	755	39	54	6 258	958	701
6 rooms	2 205	373	6 464	666	38	42	6 426	1 091	478
7 rooms	1 326	193	4 062	392	19	22	4 041	662	220
8 rooms	748	96	2 146	164	9	15	2 133	384	106
9 or more rooms	558	67	1 598	124	6	11	1 590	350	60
Median	5.9	5.4	5.7	5.4	5.3	5.3	5.7	5.9	5.1
Renter-occupied housing units	**1 820**	**562**	**6 953**	**970**	**49**	**99**	**6 884**	**1 442**	**1 274**
1 room	9	5	127	21	2	3	125	15	13
2 rooms	37	16	400	64	3	9	396	40	68
3 rooms	187	67	1 175	182	6	12	1 167	240	241
4 rooms	452	164	2 059	316	17	29	2 038	475	407
5 rooms	455	189	1 531	225	9	21	1 517	343	317
6 rooms	420	87	971	93	10	12	963	212	171
7 rooms	153	25	415	47	2	7	409	72	37
8 rooms	72	7	174	16	–	3	171	32	12
9 or more rooms	35	2	101	6	–	3	98	13	8
Median	5.0	4.7	4.4	4.2	4.3	4.4	4.4	4.4	4.3
PERSONS IN UNIT									
Owner-occupied housing units	**7 850**	**1 533**	**25 965**	**2 847**	**161**	**200**	**25 795**	**4 187**	**2 288**
1 person	1 177	314	4 782	575	36	40	4 751	850	546
2 persons	2 598	332	10 462	597	52	60	10 408	1 603	510
3 persons	1 746	269	4 622	535	26	37	4 588	749	355
4 persons	1 553	237	3 978	426	28	36	3 950	678	392
5 persons	548	189	1 504	321	13	12	1 493	235	240
6 persons	159	91	419	193	1	8	413	46	116
7 or more persons	69	101	198	200	5	7	192	26	129
Median	2.59	2.95	2.28	2.97	2.36	2.50	2.28	2.28	2.75
Renter-occupied housing units	**1 820**	**562**	**6 953**	**970**	**49**	**99**	**6 884**	**1 442**	**1 274**
1 person	443	145	2 277	223	14	13	2 267	593	346
2 persons	447	100	1 955	200	17	22	1 940	366	264
3 persons	375	108	1 176	189	7	17	1 163	213	249
4 persons	335	79	933	144	9	25	915	162	182
5 persons	145	64	405	100	1	11	398	75	110
6 persons	48	31	143	65	–	7	137	17	48
7 or more persons	27	35	64	49	1	4	64	16	75
Median	2.55	2.83	2.11	2.83	2.12	3.35	2.11	1.85	2.61
PERSONS PER ROOM									
Owner-occupied housing units	**7 850**	**1 533**	**25 965**	**2 847**	**161**	**200**	**25 795**	**4 187**	**2 288**
0.50 or less	5 181	811	18 404	1 430	99	120	18 302	3 045	1 198
0.51 to 0.75	1 641	298	4 517	538	33	35	4 484	743	378
0.76 to 1.00	883	253	2 476	536	22	29	2 452	329	428
1.01 to 1.50	122	118	430	207	3	11	422	55	186
1.51 or more	23	53	138	136	4	5	135	15	98
Mean	.46	.59	.44	.60	.51	.53	.44	.42	.60
Renter-occupied housing units	**1 820**	**562**	**6 953**	**970**	**49**	**99**	**6 884**	**1 442**	**1 274**
0.50 or less	1 042	246	4 130	377	28	34	4 104	973	582
0.51 to 0.75	396	113	1 452	201	12	18	1 437	260	252
0.76 to 1.00	312	126	1 087	219	6	29	1 066	167	254
1.01 to 1.50	55	45	195	112	1	8	191	35	113
1.51 or more	15	32	89	61	2	10	86	7	73
Mean	.54	.68	.53	.73	.55	.75	.53	.49	.68

TIPSII [UPF] GH101 CENSUS90 72583600 06/22/92 4:04 PM MACHINE: C DATA:CENSUS90*H1TIPSDA01. 06/16/92 15:25:44 TAPE: NONE FRAME: 118
TSF:CENSUS90*92. 06/16/92 15:28:20 UTF:CENSUS90*93. 06/16/92 15:28:20 META:CENSUS90*H1TABLES01. 06/16/92 15:41:11

Table 52. **Occupancy, Structural, and Utilization Characteristics of Housing Units by Race and Hispanic Origin of Householder: 1990**—Con.

[Threshold and complementary threshold are 400 persons. For definitions of terms and meanings of symbols, see text]

County	Bibb County		Blount County		Bullock County		Butler County		Calhoun County	
	White	Black	White	Black	White	Black	White	Black	White	Black
Occupied housing units	**4 701**	**1 033**	**14 385**	**176**	**1 189**	**2 593**	**5 223**	**2 698**	**35 593**	**6 990**
POPULATION										
Persons in occupied housing units	12 873	3 421	38 265	512	2 748	7 611	12 896	8 751	90 117	19 901
Per occupied housing unit	2.74	3.31	2.66	2.91	2.31	2.94	2.47	3.24	2.53	2.85
Owner-occupied housing units	10 521	2 407	31 854	397	2 314	5 099	10 340	5 381	68 246	10 507
Per owner-occupied housing unit	2.77	3.42	2.70	3.03	2.34	2.94	2.51	3.23	2.58	2.90
Renter-occupied housing units	2 352	1 014	6 411	115	434	2 512	2 556	3 370	21 871	9 394
Per renter-occupied housing unit	2.61	3.08	2.48	2.56	2.18	2.93	2.30	3.27	2.38	2.79
TENURE										
Owner-occupied housing units	3 799	704	11 805	131	990	1 737	4 113	1 667	26 421	3 619
Percent of occupied housing units	80.8	68.2	82.1	74.4	83.3	67.0	78.7	61.8	74.2	51.8
Renter-occupied housing units	902	329	2 580	45	199	856	1 110	1 031	9 172	3 371
UNITS IN STRUCTURE										
Occupied housing units	**4 701**	**1 033**	**14 385**	**176**	**1 189**	**2 593**	**5 223**	**2 698**	**35 593**	**6 990**
1, detached	3 161	641	10 055	127	898	1 523	3 808	1 737	25 980	4 614
1, attached	34	20	96	1	9	77	40	76	456	257
2	42	22	239	10	11	125	137	173	742	408
3 or 4	43	15	159	6	18	34	124	88	507	308
5 to 9	50	12	89	3	6	24	121	39	721	488
10 to 19	70	16	100	4	13	19	18	17	770	253
20 to 49	–	–	23	–	–	–	–	–	373	141
50 or more	–	–	–	–	–	–	–	–	212	32
Mobile home or trailer	1 265	283	3 491	20	223	740	940	525	5 628	405
Other	36	24	133	5	11	51	35	43	204	84
ROOMS										
Owner-occupied housing units	**3 799**	**704**	**11 805**	**131**	**990**	**1 737**	**4 113**	**1 667**	**26 421**	**3 619**
1 room	7	1	17	–	1	4	5	2	14	3
2 rooms	22	11	64	–	7	35	21	24	92	16
3 rooms	116	45	305	5	28	136	127	116	497	120
4 rooms	648	154	2 033	11	113	315	624	259	3 583	426
5 rooms	1 107	228	3 623	44	208	590	975	537	6 912	966
6 rooms	971	141	2 999	40	253	358	1 119	358	7 265	1 022
7 rooms	498	72	1 544	19	177	170	673	200	4 075	587
8 rooms	230	33	674	5	111	70	306	100	2 059	268
9 or more rooms	200	19	546	7	92	59	263	71	1 924	211
Median	5.5	5.1	5.5	5.6	6.0	5.1	5.8	5.3	5.8	5.8
Renter-occupied housing units	**902**	**329**	**2 580**	**45**	**199**	**856**	**1 110**	**1 031**	**9 172**	**3 371**
1 room	6	2	13	–	1	3	2	18	89	32
2 rooms	20	12	77	1	5	55	30	44	409	131
3 rooms	124	74	343	5	23	155	144	171	1 237	522
4 rooms	286	115	894	18	54	283	340	307	3 067	1 094
5 rooms	237	75	676	13	44	220	278	270	2 257	886
6 rooms	142	35	370	7	35	95	184	167	1 316	491
7 rooms	62	10	145	1	21	28	71	29	462	129
8 rooms	20	3	42	–	12	13	37	14	185	62
9 or more rooms	5	3	20	–	4	4	24	11	150	24
Median	4.6	4.2	4.5	4.4	4.9	4.3	4.6	4.4	4.4	4.4
PERSONS IN UNIT										
Owner-occupied housing units	**3 799**	**704**	**11 805**	**131**	**990**	**1 737**	**4 113**	**1 667**	**26 421**	**3 619**
1 person	652	142	1 907	25	258	429	935	355	5 071	834
2 persons	1 256	154	4 235	33	387	454	1 514	386	9 680	942
3 persons	771	106	2 549	32	166	295	739	273	5 396	667
4 persons	727	112	2 088	19	129	235	603	247	4 432	573
5 persons	275	80	770	11	36	155	219	195	1 351	334
6 persons	83	48	184	6	10	79	78	102	352	147
7 or more persons	35	62	72	5	4	90	25	109	139	122
Median	2.49	3.03	2.44	2.73	2.11	2.47	2.24	2.84	2.34	2.55
Renter-occupied housing units	**902**	**329**	**2 580**	**45**	**199**	**856**	**1 110**	**1 031**	**9 172**	**3 371**
1 person	278	91	831	14	79	254	440	256	3 045	930
2 persons	222	71	665	6	53	154	277	201	2 494	702
3 persons	159	50	450	12	32	153	144	193	1 680	695
4 persons	127	48	388	12	24	139	158	123	1 280	565
5 persons	76	30	163	1	10	71	62	118	478	287
6 persons	23	21	57	–	–	47	20	53	125	121
7 or more persons	17	18	26	–	1	38	9	87	70	71
Median	2.28	2.55	2.19	2.71	1.89	2.63	1.92	2.80	2.12	2.58
PERSONS PER ROOM										
Owner-occupied housing units	**3 799**	**704**	**11 805**	**131**	**990**	**1 737**	**4 113**	**1 667**	**26 421**	**3 619**
0.50 or less	2 361	330	7 644	80	768	977	2 979	871	18 853	2 275
0.51 to 0.75	792	127	2 451	28	152	305	661	281	4 854	694
0.76 to 1.00	549	145	1 473	19	60	298	388	300	2 413	496
1.01 to 1.50	89	80	205	2	8	107	77	147	243	120
1.51 or more	8	22	32	2	2	50	8	68	58	34
Mean	.49	.65	.48	.52	.38	.56	.43	.59	.43	.49
Renter-occupied housing units	**902**	**329**	**2 580**	**45**	**199**	**856**	**1 110**	**1 031**	**9 172**	**3 371**
0.50 or less	517	149	1 536	20	146	399	751	427	5 644	1 635
0.51 to 0.75	190	59	517	15	31	159	183	206	1 943	761
0.76 to 1.00	156	65	394	9	19	178	144	199	1 328	723
1.01 to 1.50	28	38	102	1	2	76	26	130	197	177
1.51 or more	11	18	31	–	1	44	6	69	60	75
Mean	.55	.72	.54	.57	.43	.68	.48	.73	.52	.62

TIPSII [UPF] GH101 CENSUS90 72583600 06/22/92 4:04 PM MACHINE: C DATA:CENSUS90*H1TIPSDA01. 06/16/92 15:25:44 TAPE: NONE FRAME: 119
TSF:CENSUS90*92. 06/16/92 15:28:20 UTF:CENSUS90*93. 06/16/92 15:28:20 META:CENSUS90*H1TABLES01. 06/16/92 15:41:11

Table 52. **Occupancy, Structural, and Utilization Characteristics of Housing Units by Race and Hispanic Origin of Householder: 1990**—Con.

[Threshold and complementary threshold are 400 persons. For definitions of terms and meanings of symbols, see text]

County	Calhoun County—Con.			Chambers County		Cherokee County		Chilton County	
	Asian or Pacific Islander	Hispanic origin (of any race)	White, not of Hispanic origin	White	Black	White	Black	White	Black
Occupied housing units	**164**	**314**	**35 414**	**9 563**	**4 198**	**7 011**	**429**	**10 917**	**1 156**
POPULATION									
Persons in occupied housing units	459	979	89 543	23 302	13 117	18 095	1 283	28 453	3 650
Per occupied housing unit	2.80	3.12	2.53	2.44	3.12	2.58	2.99	2.61	3.16
Owner-occupied housing units	223	405	67 990	19 149	8 546	14 532	956	23 596	2 643
Per owner-occupied housing unit	3.19	3.21	2.58	2.47	3.18	2.58	3.01	2.63	3.15
Renter-occupied housing units	236	574	21 553	4 153	4 571	3 563	327	4 857	1 007
Per renter-occupied housing unit	2.51	3.05	2.38	2.31	3.03	2.58	2.95	2.50	3.17
TENURE									
Owner-occupied housing units	70	126	26 341	7 764	2 691	5 628	318	8 978	838
Percent of occupied housing units	42.7	40.1	74.4	81.2	64.1	80.3	74.1	82.2	72.5
Renter-occupied housing units	94	188	9 073	1 799	1 507	1 383	111	1 939	318
UNITS IN STRUCTURE									
Occupied housing units	**164**	**314**	**35 414**	**9 563**	**4 198**	**7 011**	**429**	**10 917**	**1 156**
1, detached	84	174	25 878	7 673	2 857	4 976	260	7 778	832
1, attached	5	16	448	64	67	38	6	76	28
2	6	23	727	165	214	179	21	109	40
3 or 4	3	15	494	143	208	17	3	124	10
5 to 9	15	30	707	115	60	62	14	87	23
10 to 19	17	16	764	58	19	4	1	47	10
20 to 49	14	8	370	–	–	–	–	–	–
50 or more	6	–	212	–	–	–	–	–	–
Mobile home or trailer	14	32	5 610	1 290	676	1 686	118	2 611	193
Other	–	–	204	55	97	49	6	85	20
ROOMS									
Owner-occupied housing units	**70**	**126**	**26 341**	**7 764**	**2 691**	**5 628**	**318**	**8 978**	**838**
1 room	–	–	14	6	5	8	–	6	1
2 rooms	1	1	91	26	31	29	1	57	9
3 rooms	6	8	496	207	131	190	25	260	38
4 rooms	9	18	3 574	1 254	436	1 034	53	1 589	110
5 rooms	14	23	6 895	2 116	932	1 664	73	2 666	279
6 rooms	15	37	7 243	2 105	641	1 460	77	2 356	197
7 rooms	15	23	4 058	1 164	303	689	47	1 232	119
8 rooms	7	10	2 051	483	124	294	32	468	52
9 or more rooms	3	6	1 919	403	88	260	10	344	33
Median	5.8	5.9	5.8	5.6	5.3	5.4	5.6	5.5	5.4
Renter-occupied housing units	**94**	**188**	**9 073**	**1 799**	**1 507**	**1 383**	**111**	**1 939**	**318**
1 room	11	2	88	1	6	4	–	7	3
2 rooms	20	11	407	42	72	22	4	42	12
3 rooms	13	27	1 222	246	254	136	10	198	49
4 rooms	20	56	3 039	597	540	452	39	664	93
5 rooms	15	43	2 232	484	401	394	35	525	90
6 rooms	11	31	1 298	264	162	244	13	327	47
7 rooms	3	12	455	102	46	86	9	123	17
8 rooms	1	5	182	32	17	27	1	33	4
9 or more rooms	–	1	150	31	9	18	–	20	3
Median	3.6	4.5	4.4	4.5	4.3	4.7	4.6	4.6	4.5
PERSONS IN UNIT									
Owner-occupied housing units	**70**	**126**	**26 341**	**7 764**	**2 691**	**5 628**	**318**	**8 978**	**838**
1 person	9	18	5 058	1 703	536	1 037	66	1 683	183
2 persons	13	24	9 666	2 999	647	2 149	79	3 170	198
3 persons	24	27	5 380	1 468	476	1 125	63	1 908	150
4 persons	11	32	4 411	1 113	453	914	54	1 504	135
5 persons	8	21	1 338	350	279	297	25	516	67
6 persons	3	3	349	95	144	76	20	143	46
7 or more persons	2	1	139	36	156	30	11	54	59
Median	3.04	3.28	2.34	2.23	2.84	2.33	2.72	2.39	2.75
Renter-occupied housing units	**94**	**188**	**9 073**	**1 799**	**1 507**	**1 383**	**111**	**1 939**	**318**
1 person	31	29	3 033	649	399	388	30	602	79
2 persons	25	42	2 472	484	296	382	23	528	55
3 persons	16	43	1 658	313	260	271	24	327	64
4 persons	10	47	1 255	236	260	199	13	283	54
5 persons	7	19	465	77	130	86	10	140	29
6 persons	4	7	121	23	89	40	9	41	19
7 or more persons	1	1	69	17	73	17	2	18	18
Median	2.14	3.03	2.11	2.02	2.72	2.29	2.60	2.20	2.89
PERSONS PER ROOM									
Owner-occupied housing units	**70**	**126**	**26 341**	**7 764**	**2 691**	**5 628**	**318**	**8 978**	**838**
0.50 or less	31	62	18 809	5 692	1 420	3 811	182	5 880	453
0.51 to 0.75	21	37	4 834	1 265	507	1 077	68	1 859	165
0.76 to 1.00	15	20	2 400	703	512	630	42	1 061	142
1.01 to 1.50	2	5	240	89	190	87	19	150	60
1.51 or more	1	2	58	15	62	23	7	28	18
Mean	.55	.55	.43	.43	.58	.46	.53	.47	.56
Renter-occupied housing units	**94**	**188**	**9 073**	**1 799**	**1 507**	**1 383**	**111**	**1 939**	**318**
0.50 or less	38	72	5 607	1 193	675	808	58	1 175	136
0.51 to 0.75	18	47	1 918	334	288	305	19	383	72
0.76 to 1.00	26	46	1 301	217	321	206	22	295	68
1.01 to 1.50	7	19	189	45	160	52	8	68	24
1.51 or more	5	4	58	10	63	12	4	18	18
Mean	.69	.66	.52	.49	.69	.53	.63	.52	.69

TIPSII [UPF] GH101 CENSUS90 72583600 06/22/92 4:04 PM MACHINE: C DATA:CENSUS90*H1TIPSDA01. 06/16/92 15:25:44 TAPE: NONE FRAME: 120
TSF:CENSUS90*92. 06/16/92 15:28:20 UTF:CENSUS90*93. 06/16/92 15:28:20 META:CENSUS90*H1TABLES01. 06/16/92 15:41:11

Table 52. **Occupancy, Structural, and Utilization Characteristics of Housing Units by Race and Hispanic Origin of Householder: 1990**—Con.

[Threshold and complementary threshold are 400 persons. For definitions of terms and meanings of symbols, see text]

County	Choctaw County		Clarke County		Clay County		Cleburne County		Coffee County	
	White	Black	White	Black	White	Black	White	Black	White	Black
Occupied housing units	**3 428**	**2 310**	**6 000**	**3 481**	**4 318**	**672**	**4 556**	**207**	**12 773**	**2 309**
POPULATION										
Persons in occupied housing units	8 853	7 064	15 343	11 520	10 896	2 153	12 048	577	32 472	6 824
Per occupied housing unit	2.58	3.06	2.56	3.31	2.52	3.20	2.64	2.79	2.54	2.96
Owner-occupied housing units	7 895	5 756	12 481	9 054	8 649	1 478	10 058	391	24 359	3 921
Per owner-occupied housing unit	2.64	3.07	2.58	3.33	2.60	3.28	2.68	2.81	2.59	3.00
Renter-occupied housing units	958	1 308	2 862	2 466	2 247	675	1 990	186	8 113	2 903
Per renter-occupied housing unit	2.19	3.01	2.46	3.22	2.26	3.04	2.48	2.74	2.42	2.89
TENURE										
Owner-occupied housing units	2 991	1 876	4 836	2 716	3 324	450	3 755	139	9 414	1 305
Percent of occupied housing units	87.3	81.2	80.6	78.0	77.0	67.0	82.4	67.1	73.7	56.5
Renter-occupied housing units	437	434	1 164	765	994	222	801	68	3 359	1 004
UNITS IN STRUCTURE										
Occupied housing units	**3 428**	**2 310**	**6 000**	**3 481**	**4 318**	**672**	**4 556**	**207**	**12 773**	**2 309**
1, detached	2 507	1 389	4 621	2 245	3 127	357	3 092	134	9 771	1 553
1, attached	18	28	35	35	28	17	17	5	121	34
2	26	2	61	10	154	92	53	6	267	137
3 or 4	11	12	65	30	161	10	60	7	456	103
5 to 9	18	21	86	69	14	2	42	7	372	138
10 to 19	10	27	60	16	16	5	7	2	80	35
20 to 49	38	24	4	28	–	–	–	–	54	37
50 or more	–	–	–	–	–	–	–	–	–	–
Mobile home or trailer	772	762	1 021	983	795	176	1 246	42	1 559	230
Other	28	45	47	65	23	13	39	4	93	42
ROOMS										
Owner-occupied housing units	**2 991**	**1 876**	**4 836**	**2 716**	**3 324**	**450**	**3 755**	**139**	**9 414**	**1 305**
1 room	2	3	6	6	7	–	11	–	3	1
2 rooms	28	29	36	40	26	3	26	–	56	22
3 rooms	152	136	124	162	84	20	104	8	261	60
4 rooms	462	358	609	461	552	80	765	26	1 047	167
5 rooms	786	525	1 144	845	933	151	1 091	33	2 165	382
6 rooms	797	414	1 301	644	901	106	917	39	2 702	341
7 rooms	415	224	840	287	461	53	459	17	1 606	186
8 rooms	186	125	442	174	208	21	207	8	845	89
9 or more rooms	163	62	334	97	152	16	175	8	729	57
Median	5.6	5.3	5.9	5.3	5.6	5.3	5.4	5.6	5.9	5.6
Renter-occupied housing units	**437**	**434**	**1 164**	**765**	**994**	**222**	**801**	**68**	**3 359**	**1 004**
1 room	4	4	8	10	6	1	2	–	14	11
2 rooms	13	17	39	38	21	11	18	–	114	62
3 rooms	89	78	134	113	180	29	92	7	422	156
4 rooms	102	129	297	229	301	69	287	24	1 017	333
5 rooms	115	115	311	159	250	69	208	26	845	243
6 rooms	68	50	222	148	159	25	134	5	546	145
7 rooms	32	30	105	51	47	12	29	3	261	30
8 rooms	10	7	33	14	15	6	16	2	88	20
9 or more rooms	4	4	15	3	15	–	15	1	52	4
Median	4.6	4.4	4.8	4.5	4.5	4.5	4.5	4.6	4.6	4.3
PERSONS IN UNIT										
Owner-occupied housing units	**2 991**	**1 876**	**4 836**	**2 716**	**3 324**	**450**	**3 755**	**139**	**9 414**	**1 305**
1 person	610	454	1 032	580	630	92	659	36	1 723	278
2 persons	993	401	1 719	561	1 226	86	1 262	33	3 560	340
3 persons	612	348	872	487	678	91	855	30	1 906	264
4 persons	501	291	818	422	531	74	702	21	1 579	178
5 persons	214	178	288	261	181	52	199	9	473	125
6 persons	40	113	79	192	56	26	47	3	117	62
7 or more persons	21	91	28	213	22	29	31	7	56	58
Median	2.39	2.74	2.31	2.95	2.34	3.02	2.47	2.52	2.34	2.63
Renter-occupied housing units	**437**	**434**	**1 164**	**765**	**994**	**222**	**801**	**68**	**3 359**	**1 004**
1 person	179	126	363	203	371	57	239	16	1 019	257
2 persons	110	89	306	144	284	41	231	22	986	219
3 persons	73	63	238	113	141	49	132	12	630	199
4 persons	47	69	154	119	127	37	134	7	494	169
5 persons	18	38	70	75	57	13	43	8	158	89
6 persons	9	26	28	55	7	10	14	–	51	34
7 or more persons	1	23	5	56	7	15	8	3	21	37
Median	1.86	2.53	2.22	2.81	1.94	2.77	2.20	2.32	2.17	2.63
PERSONS PER ROOM										
Owner-occupied housing units	**2 991**	**1 876**	**4 836**	**2 716**	**3 324**	**450**	**3 755**	**139**	**9 414**	**1 305**
0.50 or less	1 991	1 046	3 453	1 367	2 288	223	2 397	87	6 844	780
0.51 to 0.75	554	334	861	503	612	98	775	29	1 692	220
0.76 to 1.00	369	316	446	495	346	86	502	18	755	217
1.01 to 1.50	58	122	66	253	64	28	67	5	109	62
1.51 or more	19	58	10	98	14	15	14	–	14	26
Mean	.46	.56	.43	.61	.46	.60	.48	.49	.42	.53
Renter-occupied housing units	**437**	**434**	**1 164**	**765**	**994**	**222**	**801**	**68**	**3 359**	**1 004**
0.50 or less	299	209	719	348	665	102	497	38	2 122	460
0.51 to 0.75	69	77	251	137	170	42	152	12	728	216
0.76 to 1.00	49	77	154	145	127	50	116	13	405	218
1.01 to 1.50	16	49	32	83	28	21	28	4	84	71
1.51 or more	4	22	8	52	4	7	8	1	20	39
Mean	.47	.66	.50	.70	.49	.67	.53	.57	.50	.66

TIPSII [UPF] GH101 CENSUS90 72583600 06/22/92 4:04 PM MACHINE: C DATA:CENSUS90*H1TIPSDA01. 06/16/92 15:25:44 TAPE: NONE FRAME: 121
TSF:CENSUS90*92. 06/16/92 15:28:20 UTF:CENSUS90*93. 06/16/92 15:28:20 META:CENSUS90*H1TABLES01. 06/16/92 15:41:11

Table 52. **Occupancy, Structural, and Utilization Characteristics of Housing Units by Race and Hispanic Origin of Householder: 1990**—Con.

[Threshold and complementary threshold are 400 persons. For definitions of terms and meanings of symbols, see text]

County	Coffee County—Con.		Colbert County		Conecuh County		Coosa County		Covington County	
	Hispanic origin (of any race)	White, not of Hispanic origin	White	Black	White	Black	White	Black	White	Black
Occupied housing units	**150**	**12 684**	**17 018**	**2 996**	**3 293**	**1 952**	**2 832**	**1 174**	**12 770**	**1 626**
POPULATION										
Persons in occupied housing units	439	32 208	42 564	8 538	8 024	5 875	7 147	3 717	31 274	4 729
Per occupied housing unit	2.93	2.54	2.50	2.85	2.44	3.01	2.52	3.17	2.45	2.91
Owner-occupied housing units	242	24 193	33 496	5 606	6 834	4 354	6 083	2 941	24 601	2 800
Per owner-occupied housing unit	3.23	2.58	2.54	2.97	2.48	3.01	2.53	3.24	2.47	2.93
Renter-occupied housing units	197	8 015	9 068	2 932	1 190	1 521	1 064	776	6 673	1 929
Per renter-occupied housing unit	2.63	2.41	2.37	2.65	2.22	3.00	2.50	2.93	2.37	2.87
TENURE										
Owner-occupied housing units	75	9 362	13 191	1 889	2 757	1 445	2 407	909	9 954	955
Percent of occupied housing units	50.0	73.8	77.5	63.1	83.7	74.0	85.0	77.4	77.9	58.7
Renter-occupied housing units	75	3 322	3 827	1 107	536	507	425	265	2 816	671
UNITS IN STRUCTURE										
Occupied housing units	**150**	**12 684**	**17 018**	**2 996**	**3 293**	**1 952**	**2 832**	**1 174**	**12 770**	**1 626**
1, detached	101	9 702	13 583	2 076	2 490	1 244	2 021	763	9 994	1 110
1, attached	3	119	145	35	25	44	19	22	95	18
2	4	266	605	263	31	42	13	12	256	147
3 or 4	14	450	314	161	47	66	2	11	127	44
5 to 9	16	365	352	130	15	25	1	7	173	50
10 to 19	2	79	121	40	19	17	–	10	66	39
20 to 49	3	54	38	4	–	–	–	–	16	4
50 or more	–	–	–	–	–	–	–	–	–	–
Mobile home or trailer	3	1 557	1 716	234	639	484	749	332	1 953	185
Other	4	92	144	53	27	30	27	17	90	29
ROOMS										
Owner-occupied housing units	**75**	**9 362**	**13 191**	**1 889**	**2 757**	**1 445**	**2 407**	**909**	**9 954**	**955**
1 room	–	3	11	1	2	–	5	–	9	1
2 rooms	–	56	51	8	34	17	22	13	71	11
3 rooms	7	258	236	65	113	115	89	47	318	65
4 rooms	6	1 043	1 399	206	403	224	414	135	1 441	171
5 rooms	18	2 154	3 626	556	748	456	713	259	2 828	319
6 rooms	18	2 689	3 780	549	715	322	618	259	2 663	215
7 rooms	14	1 595	2 094	263	438	173	314	112	1 462	122
8 rooms	6	840	998	135	171	84	133	54	648	27
9 or more rooms	6	724	996	106	133	54	99	30	514	24
Median	5.9	5.9	5.8	5.7	5.6	5.3	5.4	5.5	5.6	5.2
Renter-occupied housing units	**75**	**3 322**	**3 827**	**1 107**	**536**	**507**	**425**	**265**	**2 816**	**671**
1 room	1	14	35	15	1	4	–	1	36	23
2 rooms	7	111	96	44	18	24	6	11	91	29
3 rooms	15	414	471	186	74	71	21	40	360	96
4 rooms	20	1 009	1 322	396	121	148	129	83	849	248
5 rooms	16	835	1 035	275	133	150	136	73	742	191
6 rooms	12	542	543	128	120	84	93	35	478	64
7 rooms	3	258	194	48	37	17	25	18	172	15
8 rooms	1	87	71	9	18	8	11	2	59	4
9 or more rooms	–	52	60	6	14	1	4	2	29	1
Median	4.2	4.6	4.5	4.3	4.9	4.5	4.9	4.5	4.6	4.3
PERSONS IN UNIT										
Owner-occupied housing units	**75**	**9 362**	**13 191**	**1 889**	**2 757**	**1 445**	**2 407**	**909**	**9 954**	**955**
1 person	9	1 716	2 561	402	590	351	485	179	2 285	229
2 persons	17	3 548	5 040	461	1 101	339	926	212	3 720	247
3 persons	16	1 895	2 654	380	479	239	467	161	1 818	171
4 persons	17	1 569	2 080	348	391	218	370	149	1 470	131
5 persons	14	462	644	171	152	162	116	100	491	89
6 persons	1	117	161	62	29	73	26	50	122	47
7 or more persons	1	55	51	65	15	63	17	58	48	41
Median	3.22	2.34	2.30	2.71	2.22	2.64	2.28	2.89	2.22	2.51
Renter-occupied housing units	**75**	**3 322**	**3 827**	**1 107**	**536**	**507**	**425**	**265**	**2 816**	**671**
1 person	15	1 009	1 257	361	216	142	124	67	1 002	182
2 persons	24	977	1 102	230	143	83	115	59	701	160
3 persons	17	623	651	204	69	107	81	51	500	123
4 persons	13	487	553	154	79	81	72	44	380	94
5 persons	5	155	182	93	20	44	25	17	173	57
6 persons	1	50	55	47	5	25	5	16	43	25
7 or more persons	–	21	27	18	4	25	3	11	17	30
Median	2.44	2.17	2.10	2.34	1.86	2.77	2.27	2.63	2.08	2.46
PERSONS PER ROOM										
Owner-occupied housing units	**75**	**9 362**	**13 191**	**1 889**	**2 757**	**1 445**	**2 407**	**909**	**9 954**	**955**
0.50 or less	38	6 814	9 649	1 157	1 986	796	1 641	491	7 092	546
0.51 to 0.75	17	1 680	2 285	352	440	276	465	165	1 754	173
0.76 to 1.00	15	748	1 130	279	279	245	250	172	959	145
1.01 to 1.50	5	106	117	76	38	89	42	57	122	68
1.51 or more	–	14	10	25	14	39	9	24	27	23
Mean	.54	.42	.42	.51	.43	.55	.45	.58	.43	.55
Renter-occupied housing units	**75**	**3 322**	**3 827**	**1 107**	**536**	**507**	**425**	**265**	**2 816**	**671**
0.50 or less	36	2 102	2 418	578	382	215	265	124	1 751	296
0.51 to 0.75	18	721	756	220	85	121	80	57	562	145
0.76 to 1.00	17	397	560	234	55	102	72	51	398	141
1.01 to 1.50	3	82	72	53	7	51	7	28	78	54
1.51 or more	1	20	21	22	7	18	1	5	27	35
Mean	.61	.50	.51	.60	.45	.66	.50	.64	.50	.68

TIPSII [UPF] GH101 CENSUS90 72583600 06/22/92 4:04 PM MACHINE: C DATA:CENSUS90*H1TIPSDA01. 06/16/92 15:25:44 TAPE: NONE FRAME: 122
TSF:CENSUS90*92. 06/16/92 15:28:20 UTF:CENSUS90*93. 06/16/92 15:28:20 META:CENSUS90*H1TABLES01. 06/16/92 15:41:11

Table 52. **Occupancy, Structural, and Utilization Characteristics of Housing Units by Race and Hispanic Origin of Householder: 1990**—Con.

[Threshold and complementary threshold are 400 persons. For definitions of terms and meanings of symbols, see text]

County	Crenshaw County		Cullman County		Dale County				
	White	Black	White	Black	White	Black	Asian or Pacific Islander	Hispanic origin (of any race)	White, not of Hispanic origin
Occupied housing units	**4 024**	**1 222**	**25 332**	**177**	**14 460**	**2 789**	**129**	**286**	**14 297**
POPULATION									
Persons in occupied housing units	9 952	3 497	65 898	518	37 777	8 502	346	934	37 268
Per occupied housing unit	2.47	2.86	2.60	2.93	2.61	3.05	2.68	3.27	2.61
Owner-occupied housing units	7 872	2 223	52 297	467	24 018	4 035	174	337	23 796
Per owner-occupied housing unit	2.50	2.92	2.65	3.01	2.59	3.06	2.85	3.30	2.59
Renter-occupied housing units	2 080	1 274	13 601	51	13 759	4 467	172	597	13 472
Per renter-occupied housing unit	2.39	2.76	2.42	2.32	2.65	3.03	2.53	3.24	2.64
TENURE									
Owner-occupied housing units	3 155	761	19 708	155	9 262	1 317	61	102	9 193
Percent of occupied housing units	78.4	62.3	77.8	87.6	64.1	47.2	47.3	35.7	64.3
Renter-occupied housing units	869	461	5 624	22	5 198	1 472	68	184	5 104
UNITS IN STRUCTURE									
Occupied housing units	**4 024**	**1 222**	**25 332**	**177**	**14 460**	**2 789**	**129**	**286**	**14 297**
1, detached	2 900	721	18 350	107	8 900	1 480	49	111	8 828
1, attached	34	23	237	1	1 160	290	20	94	1 113
2	161	122	574	–	383	193	7	12	379
3 or 4	36	15	212	–	590	214	9	18	581
5 to 9	6	4	472	2	301	114	8	7	296
10 to 19	6	4	536	3	223	45	6	3	222
20 to 49	–	–	46	–	114	33	1	3	111
50 or more	–	–	–	–	38	40	–	1	37
Mobile home or trailer	849	299	4 716	62	2 659	339	27	37	2 638
Other	32	34	189	2	92	41	2	–	92
ROOMS									
Owner-occupied housing units	**3 155**	**761**	**19 708**	**155**	**9 262**	**1 317**	**61**	**102**	**9 193**
1 room	10	4	25	–	6	2	–	–	6
2 rooms	55	33	109	3	78	11	–	1	77
3 rooms	181	77	510	5	329	80	6	8	324
4 rooms	503	127	3 241	34	1 152	155	4	8	1 147
5 rooms	823	276	5 793	53	2 395	446	28	28	2 376
6 rooms	800	140	5 057	32	2 508	357	16	29	2 489
7 rooms	422	64	2 607	17	1 551	155	7	12	1 544
8 rooms	203	30	1 264	5	690	63	–	9	683
9 or more rooms	158	10	1 102	6	553	48	–	7	547
Median	5.5	5.0	5.5	5.2	5.8	5.4	5.2	5.7	5.8
Renter-occupied housing units	**869**	**461**	**5 624**	**22**	**5 198**	**1 472**	**68**	**184**	**5 104**
1 room	4	6	29	–	42	26	5	1	41
2 rooms	37	27	236	–	234	81	5	8	229
3 rooms	117	80	784	4	754	213	17	28	741
4 rooms	227	136	2 020	7	1 356	452	20	49	1 334
5 rooms	273	132	1 411	8	1 403	436	16	50	1 378
6 rooms	133	61	756	2	995	215	5	38	974
7 rooms	52	16	221	1	297	31	–	9	291
8 rooms	18	2	90	–	76	15	–	1	75
9 or more rooms	8	1	77	–	41	3	–	–	41
Median	4.7	4.4	4.4	4.5	4.7	4.4	3.8	4.6	4.7
PERSONS IN UNIT									
Owner-occupied housing units	**3 155**	**761**	**19 708**	**155**	**9 262**	**1 317**	**61**	**102**	**9 193**
1 person	748	172	3 377	33	1 726	292	19	17	1 712
2 persons	1 117	219	7 235	33	3 459	284	9	15	3 449
3 persons	588	133	4 078	30	1 867	249	11	23	1 854
4 persons	461	100	3 452	31	1 566	233	10	26	1 549
5 persons	182	65	1 159	20	456	142	9	14	445
6 persons	46	35	291	4	124	65	2	3	122
7 or more persons	13	37	116	4	64	52	1	4	62
Median	2.24	2.45	2.40	2.88	2.34	2.83	2.73	3.33	2.34
Renter-occupied housing units	**869**	**461**	**5 624**	**22**	**5 198**	**1 472**	**68**	**184**	**5 104**
1 person	329	154	1 844	11	1 330	297	17	22	1 315
2 persons	196	86	1 577	2	1 390	357	20	46	1 367
3 persons	142	75	976	5	1 013	288	13	31	994
4 persons	116	69	731	2	922	253	14	45	903
5 persons	56	37	317	1	399	160	4	34	383
6 persons	23	21	118	–	103	72	–	4	102
7 or more persons	7	19	61	1	41	45	–	2	40
Median	2.04	2.39	2.11	1.50	2.41	2.78	2.35	3.27	2.40
PERSONS PER ROOM									
Owner-occupied housing units	**3 155**	**761**	**19 708**	**155**	**9 262**	**1 317**	**61**	**102**	**9 193**
0.50 or less	2 149	403	13 253	78	6 482	705	30	48	6 448
0.51 to 0.75	581	128	3 897	35	1 714	271	16	23	1 699
0.76 to 1.00	335	141	2 217	34	928	232	13	22	912
1.01 to 1.50	72	61	294	4	113	76	1	9	109
1.51 or more	18	28	47	4	25	33	1	–	25
Mean	.44	.58	.46	.56	.44	.55	.55	.56	.44
Renter-occupied housing units	**869**	**461**	**5 624**	**22**	**5 198**	**1 472**	**68**	**184**	**5 104**
0.50 or less	537	222	3 428	13	2 763	586	29	57	2 730
0.51 to 0.75	155	86	1 120	5	1 237	328	17	51	1 208
0.76 to 1.00	136	100	825	2	1 001	406	12	57	974
1.01 to 1.50	34	39	204	1	148	105	4	15	145
1.51 or more	7	14	47	1	49	47	6	4	47
Mean	.51	.63	.53	.52	.57	.69	.67	.71	.57

TIPSII [UPF] GH101 CENSUS90 72583600 06/22/92 4:04 PM MACHINE: C DATA:CENSUS90*H1TIPSDA01. 06/16/92 15:25:44 TAPE: NONE FRAME: 123
TSF:CENSUS90*92. 06/16/92 15:28:20 UTF:CENSUS90*93. 06/16/92 15:28:20 META:CENSUS90*H1TABLES01. 06/16/92 15:41:11

Table 52. **Occupancy, Structural, and Utilization Characteristics of Housing Units by Race and Hispanic Origin of Householder: 1990**—Con.

[Threshold and complementary threshold are 400 persons. For definitions of terms and meanings of symbols, see text]

County	Dallas County		DeKalb County			Elmore County		Escambia County		
	White	Black	White	Black	American Indian, Eskimo, or Aleut	White	Black	White	Black	American Indian, Eskimo, or Aleut
Occupied housing units	**8 089**	**8 888**	**20 457**	**339**	**129**	**13 710**	**2 751**	**9 369**	**3 149**	**361**
POPULATION										
Persons in occupied housing units	19 819	27 200	52 608	1 017	412	36 498	9 108	23 806	9 200	1 074
Per occupied housing unit	2.45	3.06	2.57	3.00	3.19	2.66	3.31	2.54	2.92	2.98
Owner-occupied housing units	15 149	13 880	41 990	604	275	30 500	6 361	19 200	6 203	699
Per owner-occupied housing unit	2.50	3.08	2.61	3.02	3.24	2.69	3.39	2.56	2.93	3.16
Renter-occupied housing units	4 670	13 320	10 618	413	137	5 998	2 747	4 606	2 997	375
Per renter-occupied housing unit	2.29	3.04	2.43	2.97	3.11	2.54	3.14	2.47	2.90	2.68
TENURE										
Owner-occupied housing units	6 054	4 506	16 089	200	85	11 353	1 877	7 504	2 115	221
Percent of occupied housing units	74.8	50.7	78.6	59.0	65.9	82.8	68.2	80.1	67.2	61.2
Renter-occupied housing units	2 035	4 382	4 368	139	44	2 357	874	1 865	1 034	140
UNITS IN STRUCTURE										
Occupied housing units	**8 089**	**8 888**	**20 457**	**339**	**129**	**13 710**	**2 751**	**9 369**	**3 149**	**361**
1, detached	5 806	5 326	15 355	184	94	10 411	1 866	6 966	2 154	237
1, attached	78	337	159	23	–	119	26	72	54	7
2	174	897	402	32	4	115	60	103	104	37
3 or 4	345	493	328	10	3	236	55	138	147	4
5 to 9	195	288	216	10	3	155	58	135	78	8
10 to 19	121	115	91	1	1	123	30	78	63	1
20 to 49	29	27	69	–	–	32	–	50	7	–
50 or more	–	–	–	–	–	–	–	–	–	–
Mobile home or trailer	1 302	1 300	3 640	71	24	2 451	620	1 749	480	64
Other	39	105	197	8	–	68	36	78	62	3
ROOMS										
Owner-occupied housing units	**6 054**	**4 506**	**16 089**	**200**	**85**	**11 353**	**1 877**	**7 504**	**2 115**	**221**
1 room	3	1	18	–	–	10	2	14	1	4
2 rooms	31	55	90	1	–	70	24	68	18	3
3 rooms	152	301	421	12	5	310	115	223	105	5
4 rooms	633	643	2 522	57	13	1 420	326	1 009	290	35
5 rooms	1 254	1 249	4 917	64	18	2 879	622	1 941	579	46
6 rooms	1 647	1 082	4 295	30	27	3 003	431	2 019	533	62
7 rooms	1 123	666	2 136	18	12	1 905	206	1 180	325	36
8 rooms	583	279	925	13	5	954	93	602	160	19
9 or more rooms	628	230	765	5	5	802	58	448	104	11
Median	6.1	5.5	5.5	5.0	5.7	5.8	5.3	5.7	5.6	5.8
Renter-occupied housing units	**2 035**	**4 382**	**4 368**	**139**	**44**	**2 357**	**874**	**1 865**	**1 034**	**140**
1 room	16	29	48	–	–	13	6	10	19	–
2 rooms	67	225	112	6	–	66	36	96	55	2
3 rooms	310	760	548	13	6	273	127	242	162	16
4 rooms	612	1 586	1 439	45	13	701	337	506	334	39
5 rooms	446	1 040	1 194	48	10	624	220	462	223	50
6 rooms	342	502	688	22	8	389	98	346	169	19
7 rooms	161	165	226	3	2	176	28	130	51	7
8 rooms	42	53	69	2	4	78	16	45	16	3
9 or more rooms	39	22	44	–	1	37	6	28	5	4
Median	4.5	4.2	4.5	4.6	4.8	4.7	4.3	4.7	4.3	4.8
PERSONS IN UNIT										
Owner-occupied housing units	**6 054**	**4 506**	**16 089**	**200**	**85**	**11 353**	**1 877**	**7 504**	**2 115**	**221**
1 person	1 322	1 083	3 067	51	8	1 934	379	1 601	534	32
2 persons	2 290	1 042	5 743	45	16	4 107	408	2 707	522	50
3 persons	1 082	774	3 338	37	25	2 344	318	1 417	358	50
4 persons	947	667	2 726	26	26	1 961	303	1 179	339	54
5 persons	313	433	905	18	7	713	194	440	184	20
6 persons	63	239	222	13	–	199	106	119	80	7
7 or more persons	37	268	88	10	3	95	169	41	98	8
Median	2.24	2.67	2.37	2.61	3.24	2.41	2.98	2.29	2.50	3.07
Renter-occupied housing units	**2 035**	**4 382**	**4 368**	**139**	**44**	**2 357**	**874**	**1 865**	**1 034**	**140**
1 person	775	1 132	1 394	32	10	685	204	595	326	36
2 persons	503	912	1 210	31	4	659	182	509	185	36
3 persons	333	803	798	27	11	435	159	323	165	28
4 persons	276	665	607	24	13	330	143	253	165	27
5 persons	110	395	239	15	4	160	79	121	98	9
6 persons	31	232	76	5	–	57	57	44	50	2
7 or more persons	7	243	44	5	2	31	50	20	45	2
Median	1.98	2.68	2.15	2.74	3.23	2.25	2.82	2.16	2.54	2.44
PERSONS PER ROOM										
Owner-occupied housing units	**6 054**	**4 506**	**16 089**	**200**	**85**	**11 353**	**1 877**	**7 504**	**2 115**	**221**
0.50 or less	4 596	2 567	10 872	110	36	7 840	941	5 282	1 302	109
0.51 to 0.75	951	806	3 222	38	34	2 103	331	1 326	348	58
0.76 to 1.00	429	735	1 735	33	11	1 185	356	771	325	41
1.01 to 1.50	66	276	223	13	4	189	164	101	107	9
1.51 or more	12	122	37	6	–	36	85	24	33	4
Mean	.40	.54	.46	.58	.56	.45	.63	.43	.51	.55
Renter-occupied housing units	**2 035**	**4 382**	**4 368**	**139**	**44**	**2 357**	**874**	**1 865**	**1 034**	**140**
0.50 or less	1 344	1 969	2 676	61	17	1 417	375	1 133	497	74
0.51 to 0.75	384	846	848	31	16	518	167	378	183	37
0.76 to 1.00	262	890	682	32	9	330	186	276	226	22
1.01 to 1.50	36	438	129	10	2	65	97	61	94	6
1.51 or more	9	239	33	5	–	27	49	17	34	1
Mean	.48	.70	.52	.65	.61	.52	.71	.52	.65	.55

TIPSII [UPF] GH101 CENSUS90 72583600 06/22/92 4:04 PM MACHINE: C DATA:CENSUS90*H1TIPSDA01. 06/16/92 15:25:44 TAPE: NONE FRAME: 124
TSF:CENSUS90*92. 06/16/92 15:28:20 UTF:CENSUS90*93. 06/16/92 15:28:20 META:CENSUS90*H1TABLES01. 06/16/92 15:41:11

Table 52. **Occupancy, Structural, and Utilization Characteristics of Housing Units by Race and Hispanic Origin of Householder: 1990**—Con.

[Threshold and complementary threshold are 400 persons. For definitions of terms and meanings of symbols, see text]

County	Etowah County			Fayette County		Franklin County		Geneva County	
	White	Black	Asian or Pacific Islander	White	Black	White	Black	White	Black
Occupied housing units	**33 600**	**4 849**	**98**	**6 063**	**782**	**10 333**	**479**	**8 240**	**945**
POPULATION									
Persons in occupied housing units	84 324	13 626	260	15 580	2 158	26 152	1 241	20 579	2 815
Per occupied housing unit	2.51	2.81	2.65	2.57	2.76	2.53	2.59	2.50	2.98
Owner-occupied housing units	66 420	7 938	96	12 419	1 474	20 377	714	16 693	1 686
Per owner-occupied housing unit	2.57	2.96	3.20	2.62	2.85	2.60	2.63	2.53	2.91
Renter-occupied housing units	17 904	5 688	164	3 161	684	5 775	527	3 886	1 129
Per renter-occupied housing unit	2.30	2.63	2.41	2.39	2.59	2.32	2.55	2.38	3.08
TENURE									
Owner-occupied housing units	25 820	2 685	30	4 740	518	7 845	272	6 604	579
Percent of occupied housing units	76.8	55.4	30.6	78.2	66.2	75.9	56.8	80.1	61.3
Renter-occupied housing units	7 780	2 164	68	1 323	264	2 488	207	1 636	366
UNITS IN STRUCTURE									
Occupied housing units	**33 600**	**4 849**	**98**	**6 063**	**782**	**10 333**	**479**	**8 240**	**945**
1, detached	26 237	3 311	35	4 510	511	7 834	343	6 162	655
1, attached	320	136	1	46	13	81	3	70	18
2	728	283	12	146	49	272	15	169	62
3 or 4	568	335	9	116	27	245	30	120	25
5 to 9	739	338	11	47	45	228	27	65	13
10 to 19	418	134	9	102	29	102	37	21	15
20 to 49	194	31	10	22	2	2	–	–	–
50 or more	399	57	6	–	–	112	8	–	–
Mobile home or trailer	3 776	137	1	1 028	95	1 345	10	1 577	135
Other	221	87	4	46	11	112	6	56	22
ROOMS									
Owner-occupied housing units	**25 820**	**2 685**	**30**	**4 740**	**518**	**7 845**	**272**	**6 604**	**579**
1 room	10	1	–	14	–	7	–	7	–
2 rooms	82	12	3	29	4	37	2	32	10
3 rooms	388	59	–	130	20	162	12	210	40
4 rooms	3 278	225	2	770	88	1 089	32	1 000	99
5 rooms	6 736	588	5	1 456	159	2 572	110	1 897	232
6 rooms	7 492	836	5	1 243	123	2 066	71	1 798	121
7 rooms	4 222	522	4	615	64	1 025	30	934	46
8 rooms	1 894	243	3	240	37	450	8	424	16
9 or more rooms	1 718	199	8	243	23	437	7	302	15
Median	5.8	6.0	6.5	5.5	5.4	5.5	5.3	5.6	5.1
Renter-occupied housing units	**7 780**	**2 164**	**68**	**1 323**	**264**	**2 488**	**207**	**1 636**	**366**
1 room	72	27	1	5	6	17	3	4	13
2 rooms	301	82	10	20	12	77	8	70	30
3 rooms	918	280	20	187	51	457	47	196	69
4 rooms	2 617	616	25	416	89	818	62	474	97
5 rooms	2 084	615	8	402	66	611	44	456	100
6 rooms	1 192	380	3	185	34	333	27	291	37
7 rooms	369	113	–	66	4	111	10	101	14
8 rooms	133	35	1	29	1	37	6	31	3
9 or more rooms	94	16	–	13	1	27	–	13	3
Median	4.5	4.6	3.6	4.6	4.2	4.3	4.2	4.7	4.2
PERSONS IN UNIT									
Owner-occupied housing units	**25 820**	**2 685**	**30**	**4 740**	**518**	**7 845**	**272**	**6 604**	**579**
1 person	5 174	617	2	922	131	1 489	77	1 408	151
2 persons	9 439	648	9	1 685	123	2 843	70	2 423	149
3 persons	5 031	508	5	953	99	1 601	55	1 291	89
4 persons	4 316	444	9	776	82	1 332	36	1 032	83
5 persons	1 369	253	5	309	47	460	24	312	52
6 persons	339	118	–	67	21	87	6	103	29
7 or more persons	152	97	–	28	15	33	4	35	26
Median	2.32	2.65	3.30	2.36	2.55	2.36	2.34	2.28	2.43
Renter-occupied housing units	**7 780**	**2 164**	**68**	**1 323**	**264**	**2 488**	**207**	**1 636**	**366**
1 person	2 887	694	13	453	75	889	63	567	98
2 persons	2 005	472	34	343	72	691	54	429	73
3 persons	1 366	412	10	240	52	401	39	300	63
4 persons	970	302	5	169	35	319	27	209	52
5 persons	359	167	4	91	18	124	17	83	37
6 persons	141	80	1	18	7	47	4	33	22
7 or more persons	52	37	1	9	5	17	3	15	21
Median	2.00	2.32	2.12	2.11	2.29	2.01	2.25	2.09	2.69
PERSONS PER ROOM									
Owner-occupied housing units	**25 820**	**2 685**	**30**	**4 740**	**518**	**7 845**	**272**	**6 604**	**579**
0.50 or less	18 585	1 732	18	3 199	317	5 375	175	4 594	332
0.51 to 0.75	4 606	514	6	887	103	1 491	51	1 226	93
0.76 to 1.00	2 336	344	4	560	69	861	36	680	101
1.01 to 1.50	253	78	2	79	23	103	8	89	40
1.51 or more	40	17	–	15	6	15	2	15	13
Mean	.43	.48	.48	.46	.50	.45	.48	.44	.56
Renter-occupied housing units	**7 780**	**2 164**	**68**	**1 323**	**264**	**2 488**	**207**	**1 636**	**366**
0.50 or less	5 057	1 198	31	833	139	1 598	113	1 049	148
0.51 to 0.75	1 488	444	16	258	50	457	45	315	55
0.76 to 1.00	1 028	394	13	189	50	339	30	204	97
1.01 to 1.50	171	89	4	36	22	84	15	55	40
1.51 or more	36	39	4	7	3	10	4	13	26
Mean	.50	.56	.66	.51	.61	.52	.58	.50	.73

TIPSII [UPF] GH101 CENSUS90 72583600 06/22/92 4:04 PM MACHINE: C DATA:CENSUS90*H1TIPSDA01. 06/16/92 15:25:44 TAPE: NONE FRAME: 125
TSF:CENSUS90*92. 06/16/92 15:28:20 UTF:CENSUS90*93. 06/16/92 15:28:20 META:CENSUS90*H1TABLES01. 06/16/92 15:41:11

Table 52. Occupancy, Structural, and Utilization Characteristics of Housing Units by Race and Hispanic Origin of Householder: 1990—Con.

[Threshold and complementary threshold are 400 persons. For definitions of terms and meanings of symbols, see text]

County	Greene County		Hale County		Henry County		Houston County		
	White	Black	White	Black	White	Black	White	Black	Asian or Pacific Islander
Occupied housing units	**860**	**2 649**	**2 432**	**2 958**	**3 957**	**1 791**	**24 278**	**6 307**	**108**
POPULATION									
Persons in occupied housing units	1 953	8 124	6 131	9 082	9 821	5 367	60 923	18 694	407
Per occupied housing unit	2.27	3.07	2.52	3.07	2.48	3.00	2.51	2.96	3.77
Owner-occupied housing units	1 640	5 487	5 278	6 786	8 102	3 874	46 016	9 178	238
Per owner-occupied housing unit	2.29	3.09	2.57	3.08	2.51	3.03	2.60	3.06	4.03
Renter-occupied housing units	313	2 637	853	2 296	1 719	1 493	14 907	9 516	169
Per renter-occupied housing unit	2.19	3.03	2.27	3.05	2.38	2.92	2.26	2.88	3.45
TENURE									
Owner-occupied housing units	717	1 778	2 056	2 206	3 234	1 279	17 679	2 999	59
Percent of occupied housing units	83.4	67.1	84.5	74.6	81.7	71.4	72.8	47.6	54.6
Renter-occupied housing units	143	871	376	752	723	512	6 599	3 308	49
UNITS IN STRUCTURE									
Occupied housing units	**860**	**2 649**	**2 432**	**2 958**	**3 957**	**1 791**	**24 278**	**6 307**	**108**
1, detached	675	1 683	1 839	1 671	2 993	1 216	17 371	4 130	62
1, attached	2	71	16	52	34	20	326	86	5
2	6	66	28	83	81	45	435	496	4
3 or 4	2	32	41	73	74	34	803	482	9
5 to 9	11	50	8	50	20	15	951	361	11
10 to 19	3	26	2	29	36	24	441	210	5
20 to 49	6	15	11	12	6	16	162	47	2
50 or more	–	–	–	–	–	–	332	31	–
Mobile home or trailer	153	678	467	929	679	383	3 314	375	8
Other	2	28	20	59	34	38	143	89	2
ROOMS									
Owner-occupied housing units	**717**	**1 778**	**2 056**	**2 206**	**3 234**	**1 279**	**17 679**	**2 999**	**59**
1 room	1	3	5	4	4	1	17	3	–
2 rooms	3	42	14	42	23	27	106	26	–
3 rooms	30	137	72	174	148	139	418	160	12
4 rooms	71	363	252	434	426	223	1 849	358	9
5 rooms	139	481	545	741	895	412	4 489	948	11
6 rooms	174	397	512	444	825	276	5 045	815	9
7 rooms	112	198	328	219	474	120	2 948	397	8
8 rooms	96	100	187	92	225	47	1 481	158	3
9 or more rooms	91	57	141	56	214	34	1 326	134	7
Median	6.2	5.2	5.8	5.1	5.6	5.1	5.9	5.5	5.3
Renter-occupied housing units	**143**	**871**	**376**	**752**	**723**	**512**	**6 599**	**3 308**	**49**
1 room	1	3	3	12	6	4	62	42	2
2 rooms	2	40	6	35	22	30	263	212	7
3 rooms	6	122	59	112	94	90	1 167	596	7
4 rooms	33	277	99	246	221	174	2 000	1 091	14
5 rooms	47	246	73	219	197	135	1 738	833	8
6 rooms	22	116	76	89	109	51	870	395	8
7 rooms	18	51	33	27	43	17	310	104	1
8 rooms	7	8	14	7	16	5	127	25	1
9 or more rooms	7	8	13	5	15	6	62	10	1
Median	5.1	4.5	4.8	4.4	4.6	4.3	4.4	4.2	4.1
PERSONS IN UNIT									
Owner-occupied housing units	**717**	**1 778**	**2 056**	**2 206**	**3 234**	**1 279**	**17 679**	**2 999**	**59**
1 person	184	449	429	543	654	285	3 256	639	6
2 persons	309	406	778	517	1 278	330	6 562	758	10
3 persons	114	270	373	376	584	233	3 541	520	8
4 persons	73	251	291	296	517	192	3 042	502	13
5 persons	24	187	124	207	153	112	962	301	10
6 persons	9	117	40	136	33	58	219	150	3
7 or more persons	4	98	21	131	15	69	97	129	9
Median	2.06	2.63	2.27	2.61	2.25	2.61	2.35	2.70	3.92
Renter-occupied housing units	**143**	**871**	**376**	**752**	**723**	**512**	**6 599**	**3 308**	**49**
1 person	54	229	140	205	250	153	2 537	954	5
2 persons	48	207	107	155	208	109	1 724	708	10
3 persons	19	129	57	128	104	84	1 086	584	16
4 persons	10	126	44	105	102	69	804	484	8
5 persons	9	78	20	71	32	49	311	302	3
6 persons	2	52	6	43	18	18	91	134	4
7 or more persons	1	50	2	45	9	30	46	142	3
Median	1.86	2.50	1.95	2.63	2.04	2.44	1.94	2.49	3.09
PERSONS PER ROOM									
Owner-occupied housing units	**717**	**1 778**	**2 056**	**2 206**	**3 234**	**1 279**	**17 679**	**2 999**	**59**
0.50 or less	590	969	1 429	1 184	2 307	686	12 745	1 724	25
0.51 to 0.75	81	291	365	402	593	240	3 153	547	5
0.76 to 1.00	37	323	209	369	287	209	1 574	485	16
1.01 to 1.50	9	132	47	168	34	96	175	161	9
1.51 or more	–	63	6	83	13	48	32	82	4
Mean	.36	.58	.43	.59	.43	.58	.43	.54	.72
Renter-occupied housing units	**143**	**871**	**376**	**752**	**723**	**512**	**6 599**	**3 308**	**49**
0.50 or less	106	431	257	342	455	247	4 293	1 531	15
0.51 to 0.75	21	143	78	139	141	86	1 238	658	12
0.76 to 1.00	13	158	30	147	104	97	880	669	9
1.01 to 1.50	3	91	7	85	18	51	138	308	8
1.51 or more	–	48	4	39	5	31	50	142	5
Mean	.40	.66	.45	.69	.50	.67	.50	.67	.82

TIPSII [UPF] GH101 CENSUS90 72583600 06/22/92 4:04 PM MACHINE: C DATA:CENSUS90*H1TIPSDA01. 06/16/92 15:25:44 TAPE: NONE FRAME: 126
TSF:CENSUS90*92. 06/16/92 15:28:20 UTF:CENSUS90*93. 06/16/92 15:28:20 META:CENSUS90*H1TABLES01. 06/16/92 15:41:11

Table 52. **Occupancy, Structural, and Utilization Characteristics of Housing Units by Race and Hispanic Origin of Householder: 1990**—Con.

[Threshold and complementary threshold are 400 persons. For definitions of terms and meanings of symbols, see text]

County	Houston County—Con.		Jackson County			Jefferson County			
	Hispanic origin (of any race)	White, not of Hispanic origin	White	Black	American Indian, Eskimo, or Aleut	White	Black	American Indian, Eskimo, or Aleut	Asian or Pacific Islander
Occupied housing units	**145**	**24 193**	**17 028**	**717**	**246**	**170 236**	**79 600**	**386**	**1 062**
POPULATION									
Persons in occupied housing units	421	60 688	44 601	1 954	828	409 783	224 161	969	2 919
Per occupied housing unit	2.90	2.51	2.62	2.73	3.37	2.41	2.82	2.51	2.75
Owner-occupied housing units	251	45 862	34 900	1 291	618	312 562	122 695	573	1 282
Per owner-occupied housing unit	3.06	2.60	2.65	2.72	3.38	2.56	2.95	2.59	3.44
Renter-occupied housing units	170	14 826	9 701	663	210	97 221	101 466	396	1 637
Per renter-occupied housing unit	2.70	2.26	2.50	2.74	3.33	2.01	2.67	2.40	2.38
TENURE									
Owner-occupied housing units	82	17 626	13 153	475	183	121 868	41 565	221	373
Percent of occupied housing units	56.6	72.9	77.2	66.2	74.4	71.6	52.2	57.3	35.1
Renter-occupied housing units	63	6 567	3 875	242	63	48 368	38 035	165	689
UNITS IN STRUCTURE									
Occupied housing units	**145**	**24 193**	**17 028**	**717**	**246**	**170 236**	**79 600**	**386**	**1 062**
1, detached	87	17 312	12 247	441	159	120 997	51 059	221	374
1, attached	2	326	134	15	4	4 180	2 957	21	42
2	4	435	271	36	6	2 661	2 645	10	22
3 or 4	10	796	256	36	3	4 621	3 588	24	76
5 to 9	16	945	371	35	6	7 431	7 019	22	102
10 to 19	3	440	184	8	1	10 999	6 874	29	197
20 to 49	1	162	15	12	–	6 390	2 452	15	102
50 or more	–	332	47	4	–	3 424	1 126	16	133
Mobile home or trailer	22	3 302	3 377	119	66	8 422	558	27	5
Other	–	143	126	11	1	1 111	1 322	1	9
ROOMS									
Owner-occupied housing units	**82**	**17 626**	**13 153**	**475**	**183**	**121 868**	**41 565**	**221**	**373**
1 room	–	17	20	–	1	33	21	–	–
2 rooms	–	106	75	8	3	277	233	3	4
3 rooms	7	413	326	30	5	1 438	1 050	10	29
4 rooms	7	1 847	2 233	98	30	9 085	3 775	31	37
5 rooms	14	4 479	4 197	148	59	25 374	9 173	42	51
6 rooms	23	5 031	3 224	114	41	35 298	13 046	50	92
7 rooms	16	2 937	1 695	45	23	23 622	7 873	37	58
8 rooms	11	1 474	762	18	15	12 658	3 672	26	42
9 or more rooms	4	1 322	621	14	6	14 083	2 722	22	60
Median	6.1	5.9	5.4	5.2	5.4	6.2	6.0	6.0	6.2
Renter-occupied housing units	**63**	**6 567**	**3 875**	**242**	**63**	**48 368**	**38 035**	**165**	**689**
1 room	–	62	18	5	–	919	423	3	76
2 rooms	6	262	72	14	–	2 340	1 512	11	166
3 rooms	10	1 160	506	27	5	8 434	8 084	27	172
4 rooms	17	1 990	1 417	95	26	15 646	13 846	50	153
5 rooms	21	1 728	1 097	65	17	12 095	7 577	42	85
6 rooms	7	866	493	32	8	5 792	4 578	22	30
7 rooms	1	310	183	3	6	1 985	1 332	5	4
8 rooms	–	127	49	1	1	654	460	5	1
9 or more rooms	1	62	40	–	–	503	223	–	2
Median	4.4	4.4	4.4	4.3	4.5	4.3	4.1	4.3	3.1
PERSONS IN UNIT									
Owner-occupied housing units	**82**	**17 626**	**13 153**	**475**	**183**	**121 868**	**41 565**	**221**	**373**
1 person	16	3 247	2 328	111	17	24 466	8 897	53	44
2 persons	23	6 544	4 629	144	31	44 834	10 653	68	68
3 persons	13	3 532	2 823	91	47	23 702	8 018	35	77
4 persons	12	3 035	2 384	71	57	19 948	7 023	48	104
5 persons	10	955	731	37	20	6 750	3 891	16	48
6 persons	4	217	186	12	8	1 613	1 652	–	21
7 or more persons	4	96	72	9	3	555	1 431	1	11
Median	2.65	2.35	2.42	2.38	3.43	2.31	2.65	2.35	3.47
Renter-occupied housing units	**63**	**6 567**	**3 875**	**242**	**63**	**48 368**	**38 035**	**165**	**689**
1 person	22	2 524	1 179	75	6	21 311	11 561	56	202
2 persons	15	1 716	1 039	52	17	14 333	8 731	53	216
3 persons	5	1 084	736	47	13	6 574	7 330	24	142
4 persons	11	800	564	28	12	4 070	5 460	13	88
5 persons	5	309	241	19	11	1 463	2 751	11	26
6 persons	1	90	63	14	3	452	1 236	3	11
7 or more persons	4	44	53	7	1	165	966	5	4
Median	2.13	1.94	2.23	2.38	3.15	1.70	2.35	2.00	2.16
PERSONS PER ROOM									
Owner-occupied housing units	**82**	**17 626**	**13 153**	**475**	**183**	**121 868**	**41 565**	**221**	**373**
0.50 or less	48	12 711	8 587	293	73	94 153	26 642	165	193
0.51 to 0.75	17	3 143	2 768	96	59	19 261	8 198	30	102
0.76 to 1.00	13	1 567	1 566	60	35	7 631	5 098	21	49
1.01 to 1.50	1	175	205	14	13	712	1 315	3	20
1.51 or more	3	30	27	12	3	111	312	2	9
Mean	.51	.43	.47	.51	.60	.40	.48	.42	.54
Renter-occupied housing units	**63**	**6 567**	**3 875**	**242**	**63**	**48 368**	**38 035**	**165**	**689**
0.50 or less	33	4 276	2 271	118	28	35 026	19 252	103	258
0.51 to 0.75	10	1 232	833	44	12	7 630	8 428	32	118
0.76 to 1.00	15	874	598	48	15	4 855	7 090	20	176
1.01 to 1.50	4	135	134	29	6	656	2 385	6	69
1.51 or more	1	50	39	3	2	201	880	4	68
Mean	.62	.50	.54	.64	.70	.46	.62	.55	.75

TIPSII [UPF] GH101 CENSUS90 72583600 06/22/92 4:04 PM MACHINE: C DATA:CENSUS90*H1TIPSDA01. 06/16/92 15:25:44 TAPE: NONE FRAME: 127
TSF:CENSUS90*92. 06/16/92 15:28:20 UTF:CENSUS90*93. 06/16/92 15:28:20 META:CENSUS90*H1TABLES01. 06/16/92 15:41:11

Table 52. **Occupancy, Structural, and Utilization Characteristics of Housing Units by Race and Hispanic Origin of Householder: 1990**—Con.

[Threshold and complementary threshold are 400 persons. For definitions of terms and meanings of symbols, see text]

County	Jefferson County—Con.		Lamar County		Lauderdale County		Lawrence County		
	Hispanic origin (of any race)	White, not of Hispanic origin	White	Black	White	Black	White	Black	American Indian, Eskimo, or Aleut
Occupied housing units	**979**	**169 554**	**5 350**	**642**	**28 061**	**2 707**	**9 365**	**1 523**	**516**
POPULATION									
Persons in occupied housing units	2 555	408 098	13 634	1 850	70 328	7 433	24 652	4 772	1 904
Per occupied housing unit	2.61	2.41	2.55	2.88	2.51	2.75	2.63	3.13	3.69
Owner-occupied housing units	1 266	311 652	10 805	1 311	55 237	3 907	20 067	3 691	1 736
Per owner-occupied housing unit	2.88	2.56	2.64	3.01	2.60	2.81	2.64	3.18	3.73
Renter-occupied housing units	1 289	96 446	2 829	539	15 091	3 526	4 585	1 081	168
Per renter-occupied housing unit	2.39	2.01	2.25	2.62	2.20	2.68	2.59	2.99	3.29
TENURE									
Owner-occupied housing units	440	121 528	4 095	436	21 210	1 390	7 592	1 161	465
Percent of occupied housing units	44.9	71.7	76.5	67.9	75.6	51.3	81.1	76.2	90.1
Renter-occupied housing units	539	48 026	1 255	206	6 851	1 317	1 773	362	51
UNITS IN STRUCTURE									
Occupied housing units	**979**	**169 554**	**5 350**	**642**	**28 061**	**2 707**	**9 365**	**1 523**	**516**
1, detached	497	120 624	3 778	377	21 425	1 827	6 663	941	395
1, attached	33	4 156	59	20	335	39	54	13	2
2	30	2 646	260	45	558	293	86	21	3
3 or 4	44	4 590	87	21	653	214	117	57	1
5 to 9	109	7 371	105	24	910	139	105	48	5
10 to 19	122	10 914	42	15	519	58	43	17	–
20 to 49	62	6 345	–	–	401	26	–	–	–
50 or more	44	3 395	–	–	467	18	–	–	–
Mobile home or trailer	24	8 408	968	128	2 567	64	2 218	397	105
Other	14	1 105	51	12	226	29	79	29	5
ROOMS									
Owner-occupied housing units	**440**	**121 528**	**4 095**	**436**	**21 210**	**1 390**	**7 592**	**1 161**	**465**
1 room	1	32	4	–	13	–	5	2	–
2 rooms	5	272	26	6	68	10	57	17	–
3 rooms	13	1 430	131	19	319	43	178	64	4
4 rooms	34	9 061	665	74	2 283	162	1 381	226	46
5 rooms	83	25 314	1 295	158	5 404	433	2 135	349	123
6 rooms	115	35 213	1 069	92	6 012	353	1 947	260	122
7 rooms	72	23 561	519	53	3 451	215	984	151	90
8 rooms	53	12 618	219	25	1 778	99	516	51	51
9 or more rooms	64	14 027	167	9	1 882	75	389	41	29
Median	6.2	6.2	5.4	5.3	5.9	5.6	5.5	5.3	6.0
Renter-occupied housing units	**539**	**48 026**	**1 255**	**206**	**6 851**	**1 317**	**1 773**	**362**	**51**
1 room	27	903	5	3	53	13	12	4	–
2 rooms	65	2 293	30	11	298	49	45	14	–
3 rooms	97	8 379	250	46	1 216	161	198	55	4
4 rooms	155	15 553	425	81	2 372	500	578	144	14
5 rooms	109	12 022	283	43	1 546	352	487	82	19
6 rooms	62	5 752	160	15	857	167	287	49	11
7 rooms	13	1 976	68	5	314	51	106	9	2
8 rooms	5	650	29	–	126	16	40	5	1
9 or more rooms	6	498	5	2	69	8	20	–	–
Median	4.0	4.3	4.3	4.0	4.3	4.4	4.6	4.3	4.9
PERSONS IN UNIT									
Owner-occupied housing units	**440**	**121 528**	**4 095**	**436**	**21 210**	**1 390**	**7 592**	**1 161**	**465**
1 person	66	24 409	754	96	3 852	342	1 364	245	11
2 persons	147	44 707	1 466	93	7 920	374	2 695	254	48
3 persons	98	23 631	823	85	4 213	246	1 614	202	115
4 persons	70	19 897	730	88	3 689	215	1 318	213	193
5 persons	35	6 726	234	41	1 182	120	464	127	80
6 persons	17	1 605	67	21	272	58	98	60	14
7 or more persons	7	553	21	12	82	35	39	60	4
Median	2.57	2.31	2.38	2.84	2.35	2.44	2.40	2.90	3.80
Renter-occupied housing units	**539**	**48 026**	**1 255**	**206**	**6 851**	**1 317**	**1 773**	**362**	**51**
1 person	183	21 182	502	63	2 637	372	498	101	5
2 persons	140	14 247	340	53	1 960	322	470	69	10
3 persons	106	6 508	160	39	1 089	248	366	80	9
4 persons	69	4 029	144	27	740	206	246	44	20
5 persons	24	1 451	77	10	300	107	126	29	6
6 persons	9	447	23	6	82	42	44	16	1
7 or more persons	8	162	9	8	43	20	23	23	–
Median	2.12	1.70	1.87	2.25	1.90	2.39	2.33	2.64	3.57
PERSONS PER ROOM									
Owner-occupied housing units	**440**	**121 528**	**4 095**	**436**	**21 210**	**1 390**	**7 592**	**1 161**	**465**
0.50 or less	316	93 889	2 703	228	15 390	890	5 082	605	164
0.51 to 0.75	72	19 210	794	96	3 774	259	1 472	223	178
0.76 to 1.00	40	7 613	509	77	1 824	187	890	225	108
1.01 to 1.50	7	707	76	31	193	44	125	71	13
1.51 or more	5	109	13	4	29	10	23	37	2
Mean	.44	.40	.47	.55	.42	.48	.46	.58	.60
Renter-occupied housing units	**539**	**48 026**	**1 255**	**206**	**6 851**	**1 317**	**1 773**	**362**	**51**
0.50 or less	284	34 828	851	108	4 616	679	1 055	168	17
0.51 to 0.75	111	7 564	203	45	1 280	285	347	74	15
0.76 to 1.00	94	4 800	156	26	790	286	261	68	17
1.01 to 1.50	32	642	37	14	137	52	98	30	2
1.51 or more	18	192	8	13	28	15	12	22	–
Mean	.59	.46	.50	.64	.49	.60	.54	.68	.67

TIPSII [UPF] GH101 CENSUS90 72583600 06/22/92 4:04 PM MACHINE: C DATA:CENSUS90*H1TIPSDA01. 06/16/92 15:25:44 TAPE: NONE FRAME: 128
TSF:CENSUS90*92. 06/16/92 15:28:20 UTF:CENSUS90*93. 06/16/92 15:28:20 META:CENSUS90*H1TABLES01. 06/16/92 15:41:11

Table 52. **Occupancy, Structural, and Utilization Characteristics of Housing Units by Race and Hispanic Origin of Householder: 1990**—Con.

[Threshold and complementary threshold are 400 persons. For definitions of terms and meanings of symbols, see text]

County	Lee County					Limestone County		Lowndes County	
	White	Black	Asian or Pacific Islander	Hispanic origin (of any race)	White, not of Hispanic origin	White	Black	White	Black
Occupied housing units	**25 465**	**6 986**	**539**	**193**	**25 339**	**17 484**	**2 088**	**1 323**	**2 732**
POPULATION									
Persons in occupied housing units	61 234	19 963	1 272	451	60 946	45 770	6 298	3 195	9 433
Per occupied housing unit	2.40	2.86	2.36	2.34	2.41	2.62	3.02	2.41	3.45
Owner-occupied housing units	39 937	11 815	414	226	39 770	36 045	4 614	2 773	7 513
Per owner-occupied housing unit	2.63	3.06	3.51	2.94	2.62	2.68	3.13	2.43	3.54
Renter-occupied housing units	21 297	8 148	858	225	21 176	9 725	1 684	422	1 920
Per renter-occupied housing unit	2.08	2.61	2.04	1.94	2.08	2.42	2.74	2.33	3.15
TENURE									
Owner-occupied housing units	15 214	3 860	118	77	15 157	13 472	1 473	1 142	2 123
Percent of occupied housing units	59.7	55.3	21.9	39.9	59.8	77.1	70.5	86.3	77.7
Renter-occupied housing units	10 251	3 126	421	116	10 182	4 012	615	181	609
UNITS IN STRUCTURE									
Occupied housing units	**25 465**	**6 986**	**539**	**193**	**25 339**	**17 484**	**2 088**	**1 323**	**2 732**
1, detached	12 344	3 425	122	64	12 300	12 967	1 495	951	1 662
1, attached	434	151	16	5	432	100	23	4	26
2	884	652	22	8	880	308	72	13	75
3 or 4	771	383	19	7	768	267	48	1	22
5 to 9	1 106	268	32	14	1 098	411	53	–	26
10 to 19	1 686	176	84	18	1 674	320	50	–	9
20 to 49	1 284	153	110	27	1 264	120	23	–	–
50 or more	863	94	70	11	857	18	17	–	–
Mobile home or trailer	5 981	1 620	61	37	5 954	2 843	274	350	854
Other	112	64	3	2	112	130	33	4	58
ROOMS									
Owner-occupied housing units	**15 214**	**3 860**	**118**	**77**	**15 157**	**13 472**	**1 473**	**1 142**	**2 123**
1 room	22	2	1	–	22	25	–	2	–
2 rooms	178	74	2	3	175	74	14	11	41
3 rooms	659	277	18	2	659	310	81	44	164
4 rooms	2 368	700	13	11	2 360	1 862	246	155	331
5 rooms	3 299	1 176	12	19	3 284	3 766	499	213	673
6 rooms	3 490	850	27	19	3 476	3 524	345	232	437
7 rooms	2 410	477	16	11	2 403	2 073	153	238	254
8 rooms	1 367	174	12	4	1 364	968	91	121	121
9 or more rooms	1 421	130	17	8	1 414	870	44	126	102
Median	5.8	5.2	6.0	5.7	5.8	5.7	5.3	6.1	5.3
Renter-occupied housing units	**10 251**	**3 126**	**421**	**116**	**10 182**	**4 012**	**615**	**181**	**609**
1 room	496	84	143	21	484	103	28	–	7
2 rooms	1 394	265	118	24	1 382	148	30	3	38
3 rooms	2 062	657	53	20	2 049	480	71	10	107
4 rooms	3 391	1 106	75	27	3 374	1 325	209	46	193
5 rooms	1 618	679	21	21	1 605	1 084	164	48	160
6 rooms	815	253	6	3	813	552	89	37	69
7 rooms	287	54	5	–	287	208	18	20	19
8 rooms	97	20	–	–	97	73	3	9	12
9 or more rooms	91	8	–	–	91	39	3	8	4
Median	3.8	4.0	2.1	3.1	3.8	4.5	4.4	5.2	4.3
PERSONS IN UNIT									
Owner-occupied housing units	**15 214**	**3 860**	**118**	**77**	**15 157**	**13 472**	**1 473**	**1 142**	**2 123**
1 person	2 857	771	13	11	2 847	2 295	268	274	357
2 persons	5 541	903	17	20	5 529	4 758	369	437	423
3 persons	2 970	740	28	20	2 954	2 846	294	208	372
4 persons	2 623	719	31	17	2 611	2 534	253	145	384
5 persons	900	416	21	8	894	786	146	54	241
6 persons	221	191	6	–	221	179	81	18	151
7 or more persons	102	120	2	1	101	74	62	6	195
Median	2.36	2.85	3.53	2.88	2.36	2.43	2.84	2.18	3.26
Renter-occupied housing units	**10 251**	**3 126**	**421**	**116**	**10 182**	**4 012**	**615**	**181**	**609**
1 person	3 765	996	198	50	3 730	1 302	193	61	158
2 persons	3 748	719	117	37	3 729	1 086	125	56	126
3 persons	1 371	603	50	17	1 359	730	127	29	104
4 persons	1 055	430	31	11	1 052	556	85	16	87
5 persons	221	208	9	–	221	240	36	16	48
6 persons	54	98	10	1	54	65	25	3	41
7 or more persons	37	72	6	–	37	33	24	–	45
Median	1.86	2.29	1.61	1.72	1.86	2.15	2.42	2.03	2.70
PERSONS PER ROOM									
Owner-occupied housing units	**15 214**	**3 860**	**118**	**77**	**15 157**	**13 472**	**1 473**	**1 142**	**2 123**
0.50 or less	10 706	2 000	59	45	10 671	9 076	785	866	959
0.51 to 0.75	2 892	838	25	20	2 878	2 690	320	185	407
0.76 to 1.00	1 364	717	21	10	1 357	1 507	251	78	425
1.01 to 1.50	201	215	9	2	200	160	84	8	227
1.51 or more	51	90	4	–	51	39	33	5	105
Mean	.44	.57	.58	.50	.44	.45	.57	.39	.64
Renter-occupied housing units	**10 251**	**3 126**	**421**	**116**	**10 182**	**4 012**	**615**	**181**	**609**
0.50 or less	6 119	1 550	111	52	6 085	2 387	291	130	275
0.51 to 0.75	2 064	599	43	24	2 045	813	131	30	95
0.76 to 1.00	1 796	640	191	32	1 780	658	140	17	115
1.01 to 1.50	212	227	37	2	212	119	33	4	72
1.51 or more	60	110	39	6	60	35	20	–	52
Mean	.54	.65	.85	.63	.54	.53	.63	.43	.72

TIPSII [UPF] GH101 CENSUS90 72583600 06/22/92 4:04 PM MACHINE: C DATA:CENSUS90*H1TIPSDA01. 06/16/92 15:25:44 TAPE: NONE FRAME: 129
TSF:CENSUS90*92. 06/16/92 15:28:20 UTF:CENSUS90*93. 06/16/92 15:28:20 META:CENSUS90*H1TABLES01. 06/16/92 15:41:11

Table 52. **Occupancy, Structural, and Utilization Characteristics of Housing Units by Race and Hispanic Origin of Householder: 1990**—Con.

[Threshold and complementary threshold are 400 persons. For definitions of terms and meanings of symbols, see text]

County	Macon County		Madison County						Marengo County	
	White	Black	White	Black	American Indian, Eskimo, or Aleut	Asian or Pacific Islander	Hispanic origin (of any race)	White, not of Hispanic origin	White	Black
Occupied housing units	**1 345**	**7 093**	**73 829**	**15 502**	**437**	**1 230**	**905**	**73 242**	**4 359**	**3 788**
POPULATION										
Persons in occupied housing units	3 229	19 248	182 729	44 716	1 340	3 691	2 602	181 116	11 204	11 659
Per occupied housing unit	2.40	2.71	2.48	2.88	3.07	3.00	2.88	2.47	2.57	3.08
Owner-occupied housing units	2 689	12 716	133 713	22 915	928	2 077	1 362	132 733	9 465	8 237
Per owner-occupied housing unit	2.43	2.79	2.61	3.16	3.20	3.48	3.05	2.61	2.61	3.11
Renter-occupied housing units	540	6 532	49 016	21 801	412	1 614	1 240	48 383	1 739	3 422
Per renter-occupied housing unit	2.28	2.58	2.17	2.64	2.80	2.55	2.71	2.16	2.39	3.01
TENURE										
Owner-occupied housing units	1 108	4 558	51 189	7 241	290	596	447	50 853	3 632	2 650
Percent of occupied housing units	82.4	64.3	69.3	46.7	66.4	48.5	49.4	69.4	83.3	70.0
Renter-occupied housing units	237	2 535	22 640	8 261	147	634	458	22 389	727	1 138
UNITS IN STRUCTURE										
Occupied housing units	**1 345**	**7 093**	**73 829**	**15 502**	**437**	**1 230**	**905**	**73 242**	**4 359**	**3 788**
1, detached	968	4 816	51 155	8 376	293	606	493	50 796	3 213	2 409
1, attached	10	156	1 906	341	11	34	45	1 884	39	55
2	8	218	1 197	781	16	21	34	1 180	104	178
3 or 4	4	333	3 082	1 894	21	146	79	3 046	74	59
5 to 9	4	290	4 534	1 591	20	205	102	4 473	53	35
10 to 19	4	119	3 555	1 091	12	141	65	3 516	62	51
20 to 49	–	119	1 541	437	5	35	27	1 527	–	–
50 or more	–	–	1 119	211	3	11	17	1 108	–	–
Mobile home or trailer	344	967	5 284	618	49	20	34	5 260	781	923
Other	3	75	456	162	7	11	9	452	33	78
ROOMS										
Owner-occupied housing units	**1 108**	**4 558**	**51 189**	**7 241**	**290**	**596**	**447**	**50 853**	**3 632**	**2 650**
1 room	–	10	29	10	–	–	3	27	7	7
2 rooms	12	66	203	69	–	5	2	203	19	55
3 rooms	38	280	804	312	6	67	17	794	86	199
4 rooms	167	551	3 999	558	26	60	31	3 978	451	466
5 rooms	297	1 295	10 389	1 753	57	95	86	10 332	930	856
6 rooms	273	1 108	13 423	2 010	86	121	116	13 328	982	554
7 rooms	169	602	9 415	1 230	45	84	69	9 369	625	305
8 rooms	80	348	6 573	755	34	77	63	6 519	301	121
9 or more rooms	72	298	6 354	544	36	87	60	6 303	231	87
Median	5.6	5.6	6.3	6.0	6.2	6.1	6.2	6.3	5.8	5.2
Renter-occupied housing units	**237**	**2 535**	**22 640**	**8 261**	**147**	**634**	**458**	**22 389**	**727**	**1 138**
1 room	–	53	460	192	3	45	14	455	6	13
2 rooms	4	222	1 619	748	6	112	44	1 598	18	62
3 rooms	16	432	4 422	1 649	21	139	94	4 365	90	217
4 rooms	58	789	6 558	2 586	45	167	117	6 500	185	351
5 rooms	69	549	5 157	1 794	35	106	118	5 086	200	287
6 rooms	46	308	2 759	873	19	41	48	2 736	130	147
7 rooms	23	116	973	263	10	14	12	964	65	43
8 rooms	10	39	457	121	7	5	7	452	16	14
9 or more rooms	11	27	235	35	1	5	4	233	17	4
Median	5.1	4.2	4.2	4.1	4.5	3.6	4.2	4.2	4.8	4.3
PERSONS IN UNIT										
Owner-occupied housing units	**1 108**	**4 558**	**51 189**	**7 241**	**290**	**596**	**447**	**50 853**	**3 632**	**2 650**
1 person	277	1 230	8 998	1 170	29	56	64	8 944	694	679
2 persons	414	1 216	19 228	1 669	71	120	126	19 131	1 323	592
3 persons	199	748	10 634	1 571	69	117	84	10 561	722	428
4 persons	146	651	8 609	1 500	71	170	101	8 542	596	362
5 persons	44	368	2 794	739	36	85	48	2 765	238	259
6 persons	16	187	674	331	12	26	20	661	40	156
7 or more persons	12	158	252	261	2	22	4	249	19	174
Median	2.17	2.36	2.36	3.00	3.15	3.53	2.90	2.36	2.35	2.63
Renter-occupied housing units	**237**	**2 535**	**22 640**	**8 261**	**147**	**634**	**458**	**22 389**	**727**	**1 138**
1 person	73	887	9 005	2 401	36	194	116	8 934	254	345
2 persons	80	624	6 542	2 051	35	147	112	6 472	184	220
3 persons	47	412	3 311	1 594	33	123	90	3 269	130	175
4 persons	23	269	2 490	1 211	20	114	87	2 442	101	157
5 persons	10	159	886	591	13	41	40	870	36	113
6 persons	4	92	296	245	8	10	9	292	16	65
7 or more persons	–	92	110	168	2	5	4	110	6	63
Median	2.07	2.11	1.85	2.34	2.58	2.34	2.51	1.85	2.10	2.52
PERSONS PER ROOM										
Owner-occupied housing units	**1 108**	**4 558**	**51 189**	**7 241**	**290**	**596**	**447**	**50 853**	**3 632**	**2 650**
0.50 or less	813	2 926	39 108	4 187	174	306	280	38 876	2 514	1 439
0.51 to 0.75	175	739	8 286	1 605	64	148	94	8 219	683	451
0.76 to 1.00	89	582	3 340	1 047	46	84	54	3 311	383	454
1.01 to 1.50	26	204	383	279	6	39	14	375	43	215
1.51 or more	5	107	72	123	–	19	5	72	9	91
Mean	.42	.48	.40	.52	.50	.56	.47	.40	.44	.58
Renter-occupied housing units	**237**	**2 535**	**22 640**	**8 261**	**147**	**634**	**458**	**22 389**	**727**	**1 138**
0.50 or less	172	1 450	15 007	3 994	75	247	198	14 886	473	537
0.51 to 0.75	42	408	4 130	1 806	35	125	112	4 067	140	198
0.76 to 1.00	18	407	2 832	1 701	26	164	96	2 777	88	221
1.01 to 1.50	5	180	472	488	9	61	25	466	20	112
1.51 or more	–	90	199	272	2	37	27	193	6	70
Mean	.43	.60	.50	.63	.60	.70	.65	.50	.49	.69

TIPSII [UPF] GH101 CENSUS90 72583600 06/22/92 4:04 PM MACHINE: C DATA:CENSUS90*H1TIPSDA01. 06/16/92 15:25:44 TAPE: NONE FRAME: 130
TSF:CENSUS90*92. 06/16/92 15:28:20 UTF:CENSUS90*93. 06/16/92 15:28:20 META:CENSUS90*H1TABLES01. 06/16/92 15:41:11

Table 52. **Occupancy, Structural, and Utilization Characteristics of Housing Units by Race and Hispanic Origin of Householder: 1990**—Con.

[Threshold and complementary threshold are 400 persons. For definitions of terms and meanings of symbols, see text]

County	Marion County		Marshall County		Mobile County					
	White	Black	White	Black	White	Black	American Indian, Eskimo, or Aleut	Asian or Pacific Islander	Hispanic origin (of any race)	White, not of Hispanic origin
Occupied housing units	**11 193**	**297**	**27 264**	**376**	**96 804**	**38 408**	**616**	**893**	**1 068**	**96 051**
POPULATION										
Persons in occupied housing units	28 298	827	68 696	1 042	250 126	115 955	1 855	3 107	2 885	248 138
Per occupied housing unit	2.53	2.78	2.52	2.77	2.58	3.02	3.01	3.48	2.70	2.58
Owner-occupied housing units	22 120	434	52 233	486	190 878	63 188	1 363	1 391	1 674	189 659
Per owner-occupied housing unit	2.60	2.91	2.57	2.88	2.71	3.12	3.17	3.86	2.80	2.71
Renter-occupied housing units	6 178	393	16 463	556	59 248	52 767	492	1 716	1 211	58 479
Per renter-occupied housing unit	2.30	2.66	2.38	2.69	2.24	2.91	2.65	3.22	2.57	2.24
TENURE										
Owner-occupied housing units	8 503	149	20 345	169	70 368	20 273	430	360	597	69 923
Percent of occupied housing units	76.0	50.2	74.6	44.9	72.7	52.8	69.8	40.3	55.9	72.8
Renter-occupied housing units	2 690	148	6 919	207	26 436	18 135	186	533	471	26 128
UNITS IN STRUCTURE										
Occupied housing units	**11 193**	**297**	**27 264**	**376**	**96 804**	**38 408**	**616**	**893**	**1 068**	**96 051**
1, detached	7 767	135	19 813	178	71 340	26 007	403	418	683	70 840
1, attached	89	14	216	12	1 007	1 221	11	12	19	996
2	366	33	772	65	1 379	1 976	16	18	32	1 359
3 or 4	329	32	494	46	2 301	2 896	16	133	34	2 280
5 to 9	214	18	722	12	4 638	2 423	15	140	95	4 581
10 to 19	167	15	255	13	2 840	1 170	13	48	65	2 804
20 to 49	46	–	106	3	1 939	552	11	20	37	1 908
50 or more	–	–	199	9	1 593	609	8	22	25	1 571
Mobile home or trailer	2 148	43	4 455	34	9 004	919	118	70	65	8 955
Other	67	7	232	4	763	635	5	12	13	757
ROOMS										
Owner-occupied housing units	**8 503**	**149**	**20 345**	**169**	**70 368**	**20 273**	**430**	**360**	**597**	**69 923**
1 room	8	–	23	–	80	27	1	2	1	79
2 rooms	54	3	102	4	454	198	9	16	8	449
3 rooms	210	10	482	6	1 595	785	14	50	29	1 582
4 rooms	1 434	19	2 839	26	6 054	1 963	61	42	62	6 011
5 rooms	2 724	48	5 998	56	16 258	4 838	116	75	135	16 161
6 rooms	2 107	44	5 449	45	19 923	5 848	106	70	164	19 795
7 rooms	1 085	11	2 922	11	13 178	3 764	69	41	88	13 111
8 rooms	449	9	1 361	12	7 004	1 713	32	36	65	6 951
9 or more rooms	432	5	1 169	9	5 822	1 137	22	28	45	5 784
Median	5.4	5.4	5.6	5.4	6.0	5.9	5.6	5.4	5.9	6.0
Renter-occupied housing units	**2 690**	**148**	**6 919**	**207**	**26 436**	**18 135**	**186**	**533**	**471**	**26 128**
1 room	17	2	57	5	493	298	3	15	13	485
2 rooms	58	6	190	14	1 887	1 262	16	68	54	1 856
3 rooms	400	19	898	33	4 897	3 457	29	135	107	4 825
4 rooms	983	61	2 565	74	7 109	5 390	39	173	109	7 038
5 rooms	713	42	1 837	46	6 365	4 345	50	93	92	6 309
6 rooms	346	14	913	30	3 472	2 366	24	38	68	3 419
7 rooms	95	4	296	4	1 374	696	18	4	18	1 365
8 rooms	53	–	104	1	530	216	7	6	3	527
9 or more rooms	25	–	59	–	309	105	–	1	7	304
Median	4.4	4.3	4.4	4.2	4.3	4.3	4.6	3.8	4.1	4.3
PERSONS IN UNIT										
Owner-occupied housing units	**8 503**	**149**	**20 345**	**169**	**70 368**	**20 273**	**430**	**360**	**597**	**69 923**
1 person	1 570	25	3 959	33	12 616	4 010	63	33	115	12 527
2 persons	3 118	38	7 486	50	24 163	4 825	105	53	180	24 019
3 persons	1 787	38	4 213	37	13 981	3 850	90	72	123	13 894
4 persons	1 388	33	3 306	22	12 754	3 504	97	84	108	12 682
5 persons	485	7	1 002	14	4 961	2 145	43	54	46	4 925
6 persons	117	4	272	9	1 337	1 066	18	37	14	1 325
7 or more persons	38	4	107	4	556	873	14	27	11	551
Median	2.36	2.80	2.33	2.54	2.43	2.84	3.02	3.76	2.53	2.43
Renter-occupied housing units	**2 690**	**148**	**6 919**	**207**	**26 436**	**18 135**	**186**	**533**	**471**	**26 128**
1 person	1 004	43	2 270	56	10 258	4 670	56	107	160	10 146
2 persons	726	27	1 955	56	7 152	3 919	44	122	113	7 078
3 persons	443	42	1 262	41	4 155	3 649	32	101	74	4 115
4 persons	296	16	915	23	2 968	2 760	31	78	62	2 924
5 persons	152	16	350	19	1 326	1 708	13	56	36	1 304
6 persons	44	2	118	9	390	785	7	40	14	379
7 or more persons	25	2	49	3	187	644	3	29	12	182
Median	1.97	2.60	2.11	2.35	1.91	2.63	2.34	2.87	2.17	1.91
PERSONS PER ROOM										
Owner-occupied housing units	**8 503**	**149**	**20 345**	**169**	**70 368**	**20 273**	**430**	**360**	**597**	**69 923**
0.50 or less	5 747	87	14 239	97	49 363	11 897	227	142	390	49 052
0.51 to 0.75	1 642	28	3 839	36	12 973	4 147	107	73	119	12 896
0.76 to 1.00	986	27	1 966	27	6 773	2 949	74	69	63	6 731
1.01 to 1.50	110	5	258	6	1 012	973	15	38	16	1 003
1.51 or more	18	2	43	3	247	307	7	38	9	241
Mean	.46	.53	.44	.52	.44	.52	.55	.69	.47	.44
Renter-occupied housing units	**2 690**	**148**	**6 919**	**207**	**26 436**	**18 135**	**186**	**533**	**471**	**26 128**
0.50 or less	1 774	69	4 328	102	17 105	7 995	96	173	243	16 935
0.51 to 0.75	473	44	1 360	45	4 794	3 968	44	101	96	4 735
0.76 to 1.00	357	27	1 004	42	3 609	3 939	32	127	89	3 547
1.01 to 1.50	70	3	185	13	686	1 478	13	77	25	675
1.51 or more	16	5	42	5	242	755	1	55	18	236
Mean	.50	.62	.52	.64	.51	.67	.58	.85	.62	.51

TIPSII [UPF] GH101 CENSUS90 72583600 06/22/92 4:04 PM MACHINE: C DATA:CENSUS90*H1TIPSDA01. 06/16/92 15:25:44 TAPE: NONE FRAME: 131
TSF:CENSUS90*92. 06/16/92 15:28:20 UTF:CENSUS90*93. 06/16/92 15:28:20 META:CENSUS90*H1TABLES01. 06/16/92 15:41:11

Table 52. **Occupancy, Structural, and Utilization Characteristics of Housing Units by Race and Hispanic Origin of Householder: 1990**—Con.

[Threshold and complementary threshold are 400 persons. For definitions of terms and meanings of symbols, see text]

County	Monroe County		Montgomery County						Morgan County	
	White	Black	White	Black	American Indian, Eskimo, or Aleut	Asian or Pacific Islander	Hispanic origin (of any race)	White, not of Hispanic origin	White	Black
Occupied housing units	**5 458**	**2 867**	**48 431**	**28 119**	**137**	**369**	**489**	**48 141**	**34 157**	**3 363**
POPULATION										
Persons in occupied housing units	14 230	9 324	115 984	83 653	395	1 191	1 343	115 247	87 674	9 798
Per occupied housing unit	2.61	3.25	2.39	2.97	2.88	3.23	2.75	2.39	2.57	2.91
Owner-occupied housing units	11 694	6 752	84 292	44 029	225	711	623	83 960	67 801	4 724
Per owner-occupied housing unit	2.66	3.31	2.51	3.11	3.08	3.70	2.90	2.51	2.66	3.06
Renter-occupied housing units	2 536	2 572	31 692	39 624	170	480	720	31 287	19 873	5 074
Per renter-occupied housing unit	2.39	3.12	2.14	2.84	2.66	2.71	2.63	2.13	2.28	2.79
TENURE										
Owner-occupied housing units	4 395	2 042	33 604	14 158	73	192	215	33 478	25 459	1 546
Percent of occupied housing units	80.5	71.2	69.4	50.4	53.3	52.0	44.0	69.5	74.5	46.0
Renter-occupied housing units	1 063	825	14 827	13 961	64	177	274	14 663	8 698	1 817
UNITS IN STRUCTURE										
Occupied housing units	**5 458**	**2 867**	**48 431**	**28 119**	**137**	**369**	**489**	**48 141**	**34 157**	**3 363**
1, detached	4 051	1 903	34 384	17 009	74	212	250	34 235	24 749	1 942
1, attached	55	51	1 808	1 093	6	13	27	1 792	659	73
2	85	55	989	1 106	8	9	18	980	481	212
3 or 4	64	43	1 926	2 622	19	32	49	1 902	1 184	363
5 to 9	40	123	3 066	2 616	7	58	69	3 022	1 095	368
10 to 19	67	32	1 245	1 313	1	19	21	1 233	775	125
20 to 49	17	–	884	694	5	10	17	874	555	63
50 or more	–	–	1 099	248	4	7	8	1 093	350	23
Mobile home or trailer	1 036	609	2 774	1 033	11	5	28	2 756	4 129	149
Other	43	51	256	385	2	4	2	254	180	45
ROOMS										
Owner-occupied housing units	**4 395**	**2 042**	**33 604**	**14 158**	**73**	**192**	**215**	**33 478**	**25 459**	**1 546**
1 room	25	6	23	13	–	–	–	23	19	2
2 rooms	48	32	115	126	1	–	6	111	90	11
3 rooms	165	169	486	714	–	7	10	481	458	51
4 rooms	557	331	2 026	1 239	11	30	16	2 022	2 760	190
5 rooms	1 069	632	6 253	3 379	16	37	41	6 231	6 469	450
6 rooms	1 148	449	9 570	4 416	15	46	63	9 541	7 229	465
7 rooms	675	233	7 117	2 370	14	33	27	7 097	4 205	210
8 rooms	389	106	4 234	1 172	11	20	28	4 214	2 221	103
9 or more rooms	319	84	3 780	729	5	19	24	3 758	2 008	64
Median	5.8	5.3	6.3	5.9	6.1	6.0	6.0	6.3	5.9	5.6
Renter-occupied housing units	**1 063**	**825**	**14 827**	**13 961**	**64**	**177**	**274**	**14 663**	**8 698**	**1 817**
1 room	22	18	319	280	–	10	6	316	114	20
2 rooms	35	63	816	911	2	20	21	808	356	76
3 rooms	136	142	2 684	2 974	17	40	58	2 652	1 489	318
4 rooms	310	267	3 639	4 320	11	55	68	3 602	3 140	638
5 rooms	261	189	3 456	3 143	17	26	58	3 413	1 962	426
6 rooms	186	103	2 239	1 566	10	13	33	2 217	1 074	222
7 rooms	65	35	1 007	527	4	10	23	992	344	85
8 rooms	26	4	433	161	2	2	4	430	131	23
9 or more rooms	22	4	234	79	1	1	3	233	88	9
Median	4.6	4.2	4.5	4.2	4.6	3.8	4.3	4.5	4.3	4.3
PERSONS IN UNIT										
Owner-occupied housing units	**4 395**	**2 042**	**33 604**	**14 158**	**73**	**192**	**215**	**33 478**	**25 459**	**1 546**
1 person	875	414	7 321	2 838	9	12	39	7 299	4 338	309
2 persons	1 463	425	12 469	3 344	26	36	64	12 421	9 198	401
3 persons	878	363	6 299	2 727	13	40	44	6 271	5 313	279
4 persons	782	328	5 202	2 449	10	56	34	5 188	4 612	249
5 persons	278	245	1 767	1 469	9	25	20	1 757	1 509	162
6 persons	99	128	388	699	3	14	11	384	345	93
7 or more persons	20	139	158	632	3	9	3	158	144	53
Median	2.40	3.00	2.26	2.83	2.62	3.64	2.60	2.26	2.41	2.73
Renter-occupied housing units	**1 063**	**825**	**14 827**	**13 961**	**64**	**177**	**274**	**14 663**	**8 698**	**1 817**
1 person	402	214	6 292	4 013	20	51	82	6 240	3 147	510
2 persons	252	170	3 971	3 169	14	40	74	3 919	2 471	410
3 persons	163	151	2 034	2 511	13	31	35	2 016	1 422	329
4 persons	143	119	1 657	1 917	8	31	49	1 633	1 039	296
5 persons	63	80	626	1 147	5	13	22	614	427	140
6 persons	26	31	183	600	2	10	8	180	135	78
7 or more persons	14	60	64	604	2	1	4	61	57	54
Median	2.01	2.69	1.78	2.44	2.36	2.44	2.24	1.78	1.99	2.47
PERSONS PER ROOM										
Owner-occupied housing units	**4 395**	**2 042**	**33 604**	**14 158**	**73**	**192**	**215**	**33 478**	**25 459**	**1 546**
0.50 or less	2 951	977	26 673	8 210	46	89	146	26 574	18 051	919
0.51 to 0.75	833	390	4 930	2 831	15	45	35	4 912	4 806	269
0.76 to 1.00	530	418	1 748	2 133	8	36	22	1 742	2 288	263
1.01 to 1.50	71	173	216	704	4	18	7	214	271	74
1.51 or more	10	84	37	280	–	4	5	36	43	21
Mean	.45	.61	.38	.52	.50	.60	.46	.38	.44	.53
Renter-occupied housing units	**1 063**	**825**	**14 827**	**13 961**	**64**	**177**	**274**	**14 663**	**8 698**	**1 817**
0.50 or less	676	342	10 352	6 513	35	61	139	10 260	5 559	880
0.51 to 0.75	182	153	2 561	2 809	17	47	58	2 524	1 697	394
0.76 to 1.00	154	166	1 602	2 739	8	44	44	1 578	1 188	379
1.01 to 1.50	33	95	225	1 220	3	21	25	216	210	126
1.51 or more	18	69	87	680	1	4	8	85	44	38
Mean	.50	.73	.47	.67	.57	.69	.60	.46	.52	.63

TIPSII [UPF] GH101 CENSUS90 72583600 06/22/92 4:04 PM MACHINE: C DATA:CENSUS90*H1TIPSDA01. 06/16/92 15:25:44 TAPE: NONE FRAME: 132
TSF:CENSUS90*92. 06/16/92 15:28:20 UTF:CENSUS90*93. 06/16/92 15:28:20 META:CENSUS90*H1TABLES01. 06/16/92 15:41:11

Table 52. **Occupancy, Structural, and Utilization Characteristics of Housing Units by Race and Hispanic Origin of Householder: 1990**—Con.

[Threshold and complementary threshold are 400 persons. For definitions of terms and meanings of symbols, see text]

County	Morgan County—Con.		Perry County		Pickens County		Pike County		Randolph County	
	Hispanic origin (of any race)	White, not of Hispanic origin	White	Black	White	Black	White	Black	White	Black
Occupied housing units	**170**	**34 044**	**1 703**	**2 492**	**4 753**	**2 799**	**6 923**	**3 325**	**6 033**	**1 508**
POPULATION										
Persons in occupied housing units	493	87 359	4 032	8 094	11 878	8 534	16 407	9 230	15 024	4 619
Per occupied housing unit	2.90	2.57	2.37	3.25	2.50	3.05	2.37	2.78	2.49	3.06
Owner-occupied housing units	261	67 621	3 164	5 138	9 933	5 899	12 424	5 156	12 463	3 155
Per owner-occupied housing unit	3.14	2.66	2.36	3.20	2.55	3.08	2.48	2.87	2.52	3.11
Renter-occupied housing units	232	19 738	868	2 956	1 945	2 635	3 983	4 074	2 561	1 464
Per renter-occupied housing unit	2.67	2.28	2.38	3.33	2.27	2.97	2.09	2.67	2.35	2.97
TENURE										
Owner-occupied housing units	83	25 399	1 338	1 605	3 896	1 913	5 015	1 797	4 943	1 015
Percent of occupied housing units	48.8	74.6	78.6	64.4	82.0	68.3	72.4	54.0	81.9	67.3
Renter-occupied housing units	87	8 645	365	887	857	886	1 908	1 528	1 090	493
UNITS IN STRUCTURE										
Occupied housing units	**170**	**34 044**	**1 703**	**2 492**	**4 753**	**2 799**	**6 923**	**3 325**	**6 033**	**1 508**
1, detached	96	24 682	1 304	1 579	3 707	1 675	4 533	1 896	4 670	1 037
1, attached	6	655	21	56	44	107	39	111	51	15
2	2	480	40	53	113	182	153	248	86	44
3 or 4	14	1 174	33	105	89	85	187	185	46	51
5 to 9	9	1 090	6	24	27	31	290	121	53	25
10 to 19	8	773	7	45	34	20	58	23	18	17
20 to 49	11	546	–	–	11	17	89	19	15	10
50 or more	6	347	–	–	–	–	–	–	–	–
Mobile home or trailer	18	4 117	278	585	691	648	1 531	670	1 040	284
Other	–	180	14	45	37	34	43	52	54	25
ROOMS										
Owner-occupied housing units	**83**	**25 399**	**1 338**	**1 605**	**3 896**	**1 913**	**5 015**	**1 797**	**4 943**	**1 015**
1 room	–	19	1	6	9	2	6	–	6	–
2 rooms	–	90	7	30	28	24	40	22	27	9
3 rooms	4	457	31	124	98	157	196	157	141	45
4 rooms	7	2 754	149	295	491	383	701	313	745	181
5 rooms	19	6 455	333	519	1 143	633	1 315	678	1 385	359
6 rooms	26	7 211	364	306	1 094	411	1 250	348	1 256	223
7 rooms	12	4 195	208	175	545	192	737	164	755	129
8 rooms	6	2 217	118	84	249	75	419	66	328	47
9 or more rooms	9	2 001	127	66	239	36	351	49	300	22
Median	5.9	5.9	5.9	5.2	5.7	5.1	5.7	5.1	5.6	5.3
Renter-occupied housing units	**87**	**8 645**	**365**	**887**	**857**	**886**	**1 908**	**1 528**	**1 090**	**493**
1 room	5	110	2	8	5	9	18	14	8	3
2 rooms	8	349	5	53	18	32	92	110	25	20
3 rooms	13	1 483	36	172	159	232	411	361	131	58
4 rooms	29	3 120	69	267	238	261	643	497	305	214
5 rooms	17	1 953	95	214	217	233	391	359	293	116
6 rooms	9	1 067	65	115	131	92	217	142	194	60
7 rooms	3	344	42	38	55	18	85	36	91	17
8 rooms	1	131	24	9	20	7	31	7	20	5
9 or more rooms	2	88	27	11	14	2	20	2	23	–
Median	4.1	4.3	5.2	4.3	4.5	4.2	4.2	4.1	4.8	4.3
PERSONS IN UNIT										
Owner-occupied housing units	**83**	**25 399**	**1 338**	**1 605**	**3 896**	**1 913**	**5 015**	**1 797**	**4 943**	**1 015**
1 person	3	4 335	319	368	776	429	1 153	500	1 085	209
2 persons	30	9 175	561	365	1 491	475	1 855	416	1 797	246
3 persons	21	5 298	218	272	712	333	926	293	967	169
4 persons	17	4 600	159	220	637	295	753	262	725	169
5 persons	7	1 504	61	142	210	172	237	169	282	124
6 persons	3	344	14	120	55	98	67	95	55	54
7 or more persons	2	143	6	118	15	111	24	62	32	44
Median	2.90	2.41	2.12	2.76	2.29	2.66	2.23	2.46	2.27	2.81
Renter-occupied housing units	**87**	**8 645**	**365**	**887**	**857**	**886**	**1 908**	**1 528**	**1 090**	**493**
1 person	25	3 129	119	242	323	291	753	472	379	140
2 persons	19	2 461	115	161	226	158	610	375	312	100
3 persons	16	1 414	53	146	133	131	309	266	169	80
4 persons	21	1 024	48	100	125	118	141	209	144	69
5 persons	2	427	17	92	33	71	63	102	59	55
6 persons	1	134	9	56	13	60	22	44	15	26
7 or more persons	3	56	4	90	4	57	10	60	12	23
Median	2.47	1.98	2.05	2.78	1.97	2.46	1.83	2.28	2.03	2.58
PERSONS PER ROOM										
Owner-occupied housing units	**83**	**25 399**	**1 338**	**1 605**	**3 896**	**1 913**	**5 015**	**1 797**	**4 943**	**1 015**
0.50 or less	49	18 014	1 036	850	2 744	1 015	3 671	1 010	3 525	529
0.51 to 0.75	23	4 788	180	260	694	337	853	336	875	216
0.76 to 1.00	6	2 284	106	290	400	349	426	293	466	179
1.01 to 1.50	4	270	13	148	48	148	53	111	61	69
1.51 or more	1	43	3	57	10	64	12	47	16	22
Mean	.51	.44	.38	.60	.44	.59	.42	.55	.43	.57
Renter-occupied housing units	**87**	**8 645**	**365**	**887**	**857**	**886**	**1 908**	**1 528**	**1 090**	**493**
0.50 or less	36	5 537	254	373	576	420	1 282	763	725	237
0.51 to 0.75	23	1 688	69	155	146	150	385	294	189	77
0.76 to 1.00	21	1 169	32	167	107	167	201	280	136	116
1.01 to 1.50	4	208	8	105	23	99	33	131	33	45
1.51 or more	3	43	2	87	5	50	7	60	7	18
Mean	.64	.52	.43	.76	.48	.71	.48	.65	.48	.67

TIPSII [UPF] GH101 CENSUS90 72583600 06/22/92 4:04 PM MACHINE: C DATA:CENSUS90*H1TIPSDA01. 06/16/92 15:25:44 TAPE: NONE FRAME: 133
TSF:CENSUS90*92. 06/16/92 15:28:20 UTF:CENSUS90*93. 06/16/92 15:28:20 META:CENSUS90*H1TABLES01. 06/16/92 15:41:11

Table 52. **Occupancy, Structural, and Utilization Characteristics of Housing Units by Race and Hispanic Origin of Householder: 1990**—Con.

[Threshold and complementary threshold are 400 persons. For definitions of terms and meanings of symbols, see text]

County	Russell County		St. Clair County		Shelby County				
	White	Black	White	Black	White	Black	Asian or Pacific Islander	Hispanic origin (of any race)	White, not of Hispanic origin
Occupied housing units	**11 123**	**6 278**	**16 338**	**1 243**	**33 370**	**2 338**	**170**	**146**	**33 252**
POPULATION									
Persons in occupied housing units	28 066	17 944	44 251	3 922	89 197	7 505	527	424	88 866
Per occupied housing unit	2.52	2.86	2.71	3.16	2.67	3.21	3.10	2.90	2.67
Owner-occupied housing units	20 115	10 339	37 312	3 059	72 249	5 586	378	292	72 013
Per owner-occupied housing unit	2.57	2.96	2.73	3.20	2.85	3.38	3.50	3.17	2.85
Renter-occupied housing units	7 951	7 605	6 939	863	16 948	1 919	149	132	16 853
Per renter-occupied housing unit	2.42	2.73	2.60	3.00	2.12	2.80	2.40	2.44	2.11
TENURE									
Owner-occupied housing units	7 842	3 490	13 665	955	25 360	1 653	108	92	25 283
Percent of occupied housing units	70.5	55.6	83.6	76.8	76.0	70.7	63.5	63.0	76.0
Renter-occupied housing units	3 281	2 788	2 673	288	8 010	685	62	54	7 969
UNITS IN STRUCTURE									
Occupied housing units	**11 123**	**6 278**	**16 338**	**1 243**	**33 370**	**2 338**	**170**	**146**	**33 252**
1, detached	7 364	3 644	10 489	757	21 711	1 356	106	89	21 636
1, attached	106	84	112	20	1 036	34	2	4	1 033
2	182	335	191	32	322	73	–	2	320
3 or 4	393	191	117	8	583	88	6	2	582
5 to 9	424	852	211	29	1 540	85	13	10	1 533
10 to 19	204	193	79	15	1 962	88	19	12	1 953
20 to 49	72	61	38	6	745	21	16	7	739
50 or more	–	–	–	–	182	12	1	1	181
Mobile home or trailer	2 308	805	5 012	355	5 130	529	6	18	5 117
Other	70	113	89	21	159	52	1	1	158
ROOMS									
Owner-occupied housing units	**7 842**	**3 490**	**13 665**	**955**	**25 360**	**1 653**	**108**	**92**	**25 283**
1 room	8	5	25	1	21	1	–	–	21
2 rooms	66	36	77	11	104	21	–	1	103
3 rooms	224	214	374	45	383	72	8	3	381
4 rooms	1 131	614	2 448	205	2 900	250	11	9	2 893
5 rooms	2 237	1 013	4 014	283	4 613	451	15	13	4 603
6 rooms	2 238	881	3 417	213	6 025	371	15	22	6 007
7 rooms	1 138	436	1 845	106	4 723	216	21	21	4 705
8 rooms	484	188	800	53	3 241	140	21	7	3 234
9 or more rooms	316	103	665	38	3 350	131	17	16	3 336
Median	5.6	5.4	5.5	5.3	6.3	5.6	6.7	6.4	6.3
Renter-occupied housing units	**3 281**	**2 788**	**2 673**	**288**	**8 010**	**685**	**62**	**54**	**7 969**
1 room	17	28	8	1	51	2	3	–	51
2 rooms	119	121	53	10	297	30	8	4	294
3 rooms	549	611	241	27	1 376	93	7	8	1 371
4 rooms	1 189	1 070	987	104	3 019	246	27	18	3 006
5 rooms	843	671	770	100	1 976	215	12	15	1 964
6 rooms	386	209	402	31	805	78	3	4	801
7 rooms	110	51	126	9	297	13	1	3	295
8 rooms	45	18	54	3	108	3	1	1	107
9 or more rooms	23	9	32	3	81	5	–	1	80
Median	4.3	4.1	4.6	4.5	4.3	4.4	4.0	4.3	4.3
PERSONS IN UNIT									
Owner-occupied housing units	**7 842**	**3 490**	**13 665**	**955**	**25 360**	**1 653**	**108**	**92**	**25 283**
1 person	1 581	797	2 226	200	3 474	264	10	14	3 463
2 persons	2 915	858	4 780	219	8 230	362	16	23	8 209
3 persons	1 528	656	2 902	152	5 619	307	29	16	5 604
4 persons	1 241	555	2 491	183	5 543	329	31	20	5 526
5 persons	404	318	912	86	1 869	183	12	12	1 861
6 persons	115	181	242	57	478	107	5	5	473
7 or more persons	58	125	112	58	147	101	5	2	147
Median	2.30	2.64	2.46	2.88	2.67	3.15	3.47	3.06	2.67
Renter-occupied housing units	**3 281**	**2 788**	**2 673**	**288**	**8 010**	**685**	**62**	**54**	**7 969**
1 person	1 060	823	749	80	3 063	187	14	19	3 048
2 persons	924	674	687	49	2 654	163	25	14	2 642
3 persons	573	480	523	49	1 151	133	13	10	1 145
4 persons	431	409	449	55	763	95	6	6	757
5 persons	201	213	182	31	257	52	2	3	256
6 persons	67	99	51	13	90	32	2	–	90
7 or more persons	25	90	32	11	32	23	–	2	31
Median	2.13	2.35	2.36	2.81	1.85	2.45	2.18	2.07	1.85
PERSONS PER ROOM									
Owner-occupied housing units	**7 842**	**3 490**	**13 665**	**955**	**25 360**	**1 653**	**108**	**92**	**25 283**
0.50 or less	5 476	1 994	8 744	495	17 959	876	55	60	17 904
0.51 to 0.75	1 437	719	2 811	185	5 070	323	32	23	5 054
0.76 to 1.00	791	527	1 786	187	2 009	295	15	5	2 005
1.01 to 1.50	114	183	263	70	282	118	4	3	280
1.51 or more	24	67	61	18	40	41	2	1	40
Mean	.45	.54	.48	.59	.44	.58	.53	.48	.44
Renter-occupied housing units	**3 281**	**2 788**	**2 673**	**288**	**8 010**	**685**	**62**	**54**	**7 969**
0.50 or less	1 927	1 344	1 512	128	5 593	339	36	33	5 565
0.51 to 0.75	693	574	569	54	1 420	142	9	9	1 415
0.76 to 1.00	510	534	468	68	822	135	8	8	816
1.01 to 1.50	116	222	107	31	129	53	4	2	128
1.51 or more	35	114	17	7	46	16	5	2	45
Mean	.55	.66	.55	.65	.48	.63	.62	.55	.48

TIPSII [UPF] GH101 CENSUS90 72583600 06/22/92 4:04 PM MACHINE: C DATA:CENSUS90*H1TIPSDA01. 06/16/92 15:25:44 TAPE: NONE FRAME: 134
TSF:CENSUS90*92. 06/16/92 15:28:20 UTF:CENSUS90*93. 06/16/92 15:28:20 META:CENSUS90*H1TABLES01. 06/16/92 15:41:11

Table 52. **Occupancy, Structural, and Utilization Characteristics of Housing Units by Race and Hispanic Origin of Householder: 1990**—Con.

[Threshold and complementary threshold are 400 persons. For definitions of terms and meanings of symbols, see text]

County	Sumter County		Talladega County				Tallapoosa County		Tuscaloosa County	
	White	Black	White	Black	Hispanic origin (of any race)	White, not of Hispanic origin	White	Black	White	Black
Occupied housing units	**1 871**	**3 662**	**19 470**	**6 874**	**48**	**19 443**	**11 341**	**3 328**	**42 004**	**12 709**
POPULATION										
Persons in occupied housing units	4 358	11 053	49 891	21 555	146	49 817	28 072	10 066	102 777	36 863
Per occupied housing unit	2.33	3.02	2.56	3.14	3.04	2.56	2.48	3.02	2.45	2.90
Owner-occupied housing units	3 318	7 800	39 795	14 484	80	39 746	22 631	6 302	73 932	18 287
Per owner-occupied housing unit	2.39	3.07	2.60	3.18	3.20	2.60	2.52	3.10	2.65	3.05
Renter-occupied housing units	1 040	3 253	10 096	7 071	66	10 071	5 441	3 764	28 845	18 576
Per renter-occupied housing unit	2.16	2.91	2.41	3.05	2.87	2.41	2.32	2.90	2.04	2.76
TENURE										
Owner-occupied housing units	1 390	2 543	15 286	4 554	25	15 270	8 998	2 030	27 877	5 988
Percent of occupied housing units	74.3	69.4	78.5	66.2	52.1	78.5	79.3	61.0	66.4	47.1
Renter-occupied housing units	481	1 119	4 184	2 320	23	4 173	2 343	1 298	14 127	6 721
UNITS IN STRUCTURE										
Occupied housing units	**1 871**	**3 662**	**19 470**	**6 874**	**48**	**19 443**	**11 341**	**3 328**	**42 004**	**12 709**
1, detached	1 313	2 196	13 788	3 961	25	13 772	8 757	1 985	26 188	7 136
1, attached	16	85	196	152	2	195	93	76	572	392
2	70	153	538	382	3	537	164	134	783	760
3 or 4	58	85	371	335	3	370	177	351	1 605	1 536
5 to 9	37	43	387	246	4	385	108	75	1 902	599
10 to 19	49	43	84	87	–	84	86	33	2 195	708
20 to 49	33	19	40	79	–	40	34	11	1 821	474
50 or more	19	30	126	54	–	126	73	7	1 035	208
Mobile home or trailer	259	938	3 802	1 481	11	3 796	1 751	609	5 626	708
Other	17	70	138	97	–	138	98	47	277	188
ROOMS										
Owner-occupied housing units	**1 390**	**2 543**	**15 286**	**4 554**	**25**	**15 270**	**8 998**	**2 030**	**27 877**	**5 988**
1 room	4	4	15	4	–	15	14	3	26	7
2 rooms	6	30	72	46	1	71	58	20	181	39
3 rooms	45	172	381	200	–	381	261	105	662	211
4 rooms	129	436	2 370	726	–	2 370	1 366	334	3 296	632
5 rooms	300	859	4 258	1 341	13	4 251	2 568	723	6 648	1 674
6 rooms	365	513	4 022	1 124	6	4 018	2 438	478	7 302	1 794
7 rooms	251	277	2 261	602	1	2 260	1 183	215	4 501	931
8 rooms	148	142	1 025	319	3	1 023	584	100	2 559	422
9 or more rooms	142	110	882	192	1	881	526	52	2 702	278
Median	6.1	5.2	5.6	5.5	5.4	5.6	5.6	5.3	5.9	5.7
Renter-occupied housing units	**481**	**1 119**	**4 184**	**2 320**	**23**	**4 173**	**2 343**	**1 298**	**14 127**	**6 721**
1 room	24	17	30	21	1	30	6	13	271	204
2 rooms	34	52	142	111	3	140	129	62	1 126	479
3 rooms	79	237	718	390	4	717	334	216	2 996	1 484
4 rooms	143	330	1 322	754	8	1 320	762	481	4 725	2 158
5 rooms	87	290	1 065	593	5	1 061	584	360	2 825	1 358
6 rooms	58	126	603	306	2	601	331	115	1 346	776
7 rooms	30	37	186	98	–	186	115	32	489	186
8 rooms	14	20	66	33	–	66	45	13	199	53
9 or more rooms	12	10	52	14	–	52	37	6	150	23
Median	4.2	4.3	4.4	4.3	3.9	4.4	4.4	4.2	4.1	4.1
PERSONS IN UNIT										
Owner-occupied housing units	**1 390**	**2 543**	**15 286**	**4 554**	**25**	**15 270**	**8 998**	**2 030**	**27 877**	**5 988**
1 person	355	591	2 807	916	2	2 806	1 889	423	5 123	1 192
2 persons	527	611	5 789	1 018	10	5 782	3 403	453	9 824	1 545
3 persons	227	422	2 981	813	3	2 980	1 658	397	5 656	1 097
4 persons	198	380	2 536	829	7	2 530	1 452	335	5 017	1 008
5 persons	70	265	862	498	1	862	460	228	1 661	599
6 persons	8	146	214	249	–	214	103	113	433	292
7 or more persons	5	128	97	231	2	96	33	81	163	255
Median	2.15	2.66	2.34	2.92	2.67	2.34	2.27	2.85	2.40	2.73
Renter-occupied housing units	**481**	**1 119**	**4 184**	**2 320**	**23**	**4 173**	**2 343**	**1 298**	**14 127**	**6 721**
1 person	178	347	1 433	596	5	1 430	796	334	5 746	2 028
2 persons	165	219	1 069	441	4	1 066	676	295	4 628	1 496
3 persons	63	203	745	441	8	741	431	239	2 025	1 218
4 persons	52	129	567	365	3	566	277	204	1 151	918
5 persons	13	106	246	247	2	246	113	121	405	586
6 persons	4	51	85	128	–	85	27	60	111	240
7 or more persons	6	64	39	102	1	39	23	45	61	235
Median	1.88	2.47	2.12	2.78	2.81	2.12	2.06	2.58	1.78	2.39
PERSONS PER ROOM										
Owner-occupied housing units	**1 390**	**2 543**	**15 286**	**4 554**	**25**	**15 270**	**8 998**	**2 030**	**27 877**	**5 988**
0.50 or less	1 070	1 387	10 584	2 412	15	10 574	6 388	1 063	19 707	3 531
0.51 to 0.75	214	465	2 811	953	1	2 811	1 586	419	5 188	1 124
0.76 to 1.00	91	431	1 618	829	7	1 613	895	365	2 581	950
1.01 to 1.50	12	191	225	267	1	225	106	136	341	294
1.51 or more	3	69	48	93	1	47	23	47	60	89
Mean	.38	.56	.45	.56	.56	.45	.43	.57	.43	.52
Renter-occupied housing units	**481**	**1 119**	**4 184**	**2 320**	**23**	**4 173**	**2 343**	**1 298**	**14 127**	**6 721**
0.50 or less	310	531	2 556	1 016	7	2 550	1 511	591	9 837	3 099
0.51 to 0.75	90	209	831	482	5	829	445	253	2 482	1 347
0.76 to 1.00	62	227	625	504	8	622	303	280	1 523	1 497
1.01 to 1.50	10	96	148	222	–	148	76	123	198	532
1.51 or more	9	56	24	96	3	24	8	51	87	246
Mean	.49	.67	.53	.69	.75	.53	.51	.67	.49	.67

TIPSII [UPF] GH101 CENSUS90 72583600 06/22/92 4:04 PM MACHINE: C DATA:CENSUS90*H1TIPSDA01. 06/16/92 15:25:44 TAPE: NONE FRAME: 135
TSF:CENSUS90*92. 06/16/92 15:28:20 UTF:CENSUS90*93. 06/16/92 15:28:20 META:CENSUS90*H1TABLES01. 06/16/92 15:41:11

Table 52. **Occupancy, Structural, and Utilization Characteristics of Housing Units by Race and Hispanic Origin of Householder: 1990**—Con.

[Threshold and complementary threshold are 400 persons. For definitions of terms and meanings of symbols, see text]

County	Tuscaloosa County—Con.			Walker County		Washington County			Wilcox County	
	Asian or Pacific Islander	Hispanic origin (of any race)	White, not of Hispanic origin	White	Black	White	Black	American Indian, Eskimo, or Aleut	White	Black
Occupied housing units	**478**	**290**	**41 827**	**23 979**	**1 507**	**4 005**	**1 368**	**331**	**1 703**	**2 707**
POPULATION										
Persons in occupied housing units	1 126	739	102 334	62 317	4 340	10 902	4 610	1 080	4 136	9 206
Per occupied housing unit	2.36	2.55	2.45	2.60	2.88	2.72	3.37	3.26	2.43	3.40
Owner-occupied housing units	297	349	73 688	50 703	2 748	9 613	3 953	984	3 512	6 652
Per owner-occupied housing unit	3.26	2.91	2.65	2.63	2.89	2.74	3.39	3.26	2.41	3.42
Renter-occupied housing units	829	390	28 646	11 614	1 592	1 289	657	96	624	2 554
Per renter-occupied housing unit	2.14	2.29	2.04	2.46	2.86	2.59	3.24	3.31	2.53	3.34
TENURE										
Owner-occupied housing units	91	120	27 791	19 263	951	3 507	1 165	302	1 456	1 943
Percent of occupied housing units	19.0	41.4	66.4	80.3	63.1	87.6	85.2	91.2	85.5	71.8
Renter-occupied housing units	387	170	14 036	4 716	556	498	203	29	247	764
UNITS IN STRUCTURE										
Occupied housing units	**478**	**290**	**41 827**	**23 979**	**1 507**	**4 005**	**1 368**	**331**	**1 703**	**2 707**
1, detached	108	123	26 109	16 558	969	3 013	915	209	1 336	1 677
1, attached	13	6	568	168	19	17	9	3	12	32
2	20	13	776	340	48	9	10	5	19	12
3 or 4	61	29	1 592	361	92	5	5	2	20	98
5 to 9	81	13	1 895	414	103	16	7	–	4	65
10 to 19	74	22	2 179	152	36	1	–	1	–	13
20 to 49	98	21	1 811	–	–	–	–	–	–	–
50 or more	19	17	1 022	–	–	–	–	–	–	–
Mobile home or trailer	3	44	5 599	5 782	211	920	400	108	299	743
Other	1	2	276	204	29	24	22	3	13	67
ROOMS										
Owner-occupied housing units	**91**	**120**	**27 791**	**19 263**	**951**	**3 507**	**1 165**	**302**	**1 456**	**1 943**
1 room	–	–	26	25	3	7	8	–	8	2
2 rooms	–	2	181	122	5	41	28	8	9	49
3 rooms	–	2	660	502	35	148	80	9	49	162
4 rooms	13	29	3 274	3 574	171	602	212	68	156	318
5 rooms	17	28	6 629	5 660	284	941	262	91	381	648
6 rooms	11	21	7 287	4 947	235	901	262	81	360	399
7 rooms	20	16	4 486	2 545	140	498	150	25	204	188
8 rooms	16	11	2 552	1 032	51	219	87	15	137	101
9 or more rooms	14	11	2 696	856	27	150	76	5	152	76
Median	6.7	5.5	5.9	5.5	5.4	5.5	5.5	5.2	5.8	5.2
Renter-occupied housing units	**387**	**170**	**14 036**	**4 716**	**556**	**498**	**203**	**29**	**247**	**764**
1 room	36	5	269	28	2	3	2	–	2	14
2 rooms	116	28	1 115	136	20	11	10	5	6	45
3 rooms	110	43	2 973	586	79	55	28	3	17	142
4 rooms	80	47	4 698	1 604	203	129	65	8	52	220
5 rooms	36	26	2 810	1 283	145	134	46	11	66	188
6 rooms	3	14	1 338	693	76	110	36	1	48	105
7 rooms	3	2	488	250	19	33	9	1	29	32
8 rooms	2	1	199	90	9	20	3	–	15	8
9 or more rooms	1	4	146	46	3	3	4	–	12	10
Median	2.9	3.7	4.1	4.5	4.4	4.9	4.4	4.3	5.2	4.3
PERSONS IN UNIT										
Owner-occupied housing units	**91**	**120**	**27 791**	**19 263**	**951**	**3 507**	**1 165**	**302**	**1 456**	**1 943**
1 person	12	14	5 113	3 670	247	631	217	53	380	397
2 persons	21	45	9 790	6 728	241	1 157	247	62	534	425
3 persons	18	23	5 639	4 053	144	715	212	56	230	303
4 persons	23	21	5 003	3 295	148	644	191	61	215	273
5 persons	9	11	1 653	1 082	96	257	134	42	76	217
6 persons	4	5	431	292	40	70	71	17	13	150
7 or more persons	4	1	162	143	35	33	93	11	8	178
Median	3.19	2.54	2.40	2.39	2.45	2.47	3.06	3.14	2.15	2.99
Renter-occupied housing units	**387**	**170**	**14 036**	**4 716**	**556**	**498**	**203**	**29**	**247**	**764**
1 person	129	57	5 715	1 514	163	135	57	2	69	208
2 persons	141	58	4 596	1 248	110	137	32	6	76	134
3 persons	66	28	2 010	863	110	92	34	7	38	108
4 persons	38	13	1 142	638	81	86	27	9	40	109
5 persons	11	9	403	312	48	33	28	5	17	75
6 persons	1	2	110	100	20	10	13	–	5	53
7 or more persons	1	3	60	41	24	5	12	–	2	77
Median	1.96	1.98	1.78	2.18	2.55	2.33	2.87	3.43	2.22	2.87
PERSONS PER ROOM										
Owner-occupied housing units	**91**	**120**	**27 791**	**19 263**	**951**	**3 507**	**1 165**	**302**	**1 456**	**1 943**
0.50 or less	53	75	19 655	12 766	560	2 181	574	141	1 096	929
0.51 to 0.75	23	21	5 170	3 851	189	746	226	64	218	343
0.76 to 1.00	11	20	2 567	2 309	144	468	230	69	126	364
1.01 to 1.50	4	4	339	288	47	92	97	25	8	200
1.51 or more	–	–	60	49	11	20	38	3	8	107
Mean	.49	.50	.43	.47	.52	.49	.60	.61	.39	.64
Renter-occupied housing units	**387**	**170**	**14 036**	**4 716**	**556**	**498**	**203**	**29**	**247**	**764**
0.50 or less	153	92	9 781	2 858	273	287	89	9	161	317
0.51 to 0.75	82	35	2 465	925	127	96	35	5	47	129
0.76 to 1.00	97	25	1 511	736	94	87	47	8	28	152
1.01 to 1.50	29	9	194	171	44	24	20	2	7	97
1.51 or more	26	9	85	26	18	4	12	5	4	69
Mean	.71	.60	.49	.53	.64	.52	.70	.81	.47	.76

TIPSII [UPF] GH101 CENSUS90 72583600 06/22/92 4:04 PM MACHINE: C DATA:CENSUS90*H1TIPSDA01. 06/16/92 15:25:44 TAPE: NONE FRAME: 136
TSF:CENSUS90*92. 06/16/92 15:28:20 UTF:CENSUS90*93. 06/16/92 15:28:20 META:CENSUS90*H1TABLES01. 06/16/92 15:41:11

Table 53. **Age of Householder and Financial Characteristics of Housing Units by Race and Hispanic Origin of Householder: 1990**

[Threshold and complementary threshold are 400 persons. For definitions of terms and meanings of symbols, see text]

County	Autauga County		Baldwin County					Barbour County	
	White	Black	White	Black	American Indian, Eskimo, or Aleut	Hispanic origin (of any race)	White, not of Hispanic origin	White	Black
Occupied housing units	**9 670**	**2 095**	**32 918**	**3 817**	**210**	**299**	**32 679**	**5 629**	**3 562**
AGE OF HOUSEHOLDER									
Owner-occupied housing units	**7 850**	**1 533**	**25 965**	**2 847**	**161**	**200**	**25 795**	**4 187**	**2 288**
Under 25 years	236	51	501	61	4	3	498	99	63
25 to 34 years	1 450	273	3 570	477	25	35	3 544	597	389
35 to 44 years	1 754	332	5 117	600	37	60	5 067	850	521
45 to 54 years	1 648	249	4 548	451	31	31	4 523	667	320
55 to 64 years	1 315	208	4 643	472	36	27	4 618	744	309
65 to 74 years	906	230	4 683	440	20	26	4 659	726	358
75 years and over	541	190	2 903	346	8	18	2 886	504	328
Renter-occupied housing units	**1 820**	**562**	**6 953**	**970**	**49**	**99**	**6 884**	**1 442**	**1 274**
Under 25 years	167	44	771	121	–	12	764	140	99
25 to 34 years	580	177	2 154	376	12	37	2 130	360	335
35 to 44 years	487	116	1 586	220	19	27	1 566	281	281
45 to 54 years	206	55	773	87	6	10	766	162	138
55 to 64 years	121	66	543	71	6	11	534	134	136
65 to 74 years	112	54	531	44	3	1	530	169	148
75 years and over	147	50	595	51	3	1	594	196	137
HOUSEHOLDER 65 YEARS AND OVER									
Occupied housing units	**1 706**	**524**	**8 712**	**881**	**34**	**46**	**8 669**	**1 595**	**971**
1-person households	717	213	3 338	360	19	18	3 322	774	443
Mean number of persons per room	.31	.42	.33	.42	.35	.37	.33	.30	.43
Units in structure:									
1, detached or attached	1 385	456	6 637	726	25	34	6 604	1 170	758
2 or more	91	11	890	35	2	2	888	216	102
Mobile home, trailer, or other	230	57	1 185	120	7	10	1 177	209	111
Specified owner	913	286	5 049	575	19	25	5 025	764	495
Mean value (dollars)	61 700	33 000	81 800	40 600	42 300	66 200	81 900	51 400	27 600
Specified renter	227	92	1 068	86	5	2	1 066	337	256
Mean contract rent (dollars)	159	103	307	130	50	213	307	123	84
VALUE									
Specified owner-occupied housing units	**5 073**	**933**	**17 181**	**1 819**	**91**	**128**	**17 067**	**2 615**	**1 361**
Less than $20,000	165	267	702	379	15	5	697	240	495
$20,000 to $29,999	164	136	874	239	10	9	867	264	263
$30,000 to $39,999	345	186	1 519	405	13	15	1 507	367	263
$40,000 to $49,999	770	128	1 922	297	12	13	1 911	396	165
$50,000 to $59,999	832	85	2 042	152	9	23	2 021	291	77
$60,000 to $69,999	746	52	2 265	123	8	13	2 252	256	36
$70,000 to $79,999	513	33	1 907	92	8	12	1 898	178	22
$80,000 to $89,999	431	19	1 351	52	3	12	1 340	118	10
$90,000 to $99,999	316	7	999	32	2	4	995	112	3
$100,000 to $124,999	476	10	1 257	26	3	9	1 248	163	20
$125,000 to $149,999	160	5	807	5	2	7	800	90	2
$150,000 to $174,999	77	–	473	7	1	2	472	58	1
$175,000 to $199,999	23	1	276	4	1	1	275	34	1
$200,000 to $249,999	36	2	308	2	3	1	307	36	–
$250,000 to $299,999	12	–	181	2	1	1	180	6	–
$300,000 to $399,999	6	–	138	2	–	1	137	4	1
$400,000 to $499,999	–	1	66	–	–	–	66	–	1
$500,000 or more	1	1	94	–	–	–	94	2	1
Median (dollars)	63 400	33 300	66 800	36 700	46 300	59 500	66 900	51 100	27 100
Mean (dollars)	70 700	37 600	82 500	41 600	59 100	71 400	82 500	63 300	31 500
Owner-occupied mobile homes or trailers	**1 721**	**411**	**4 745**	**743**	**53**	**46**	**4 713**	**880**	**640**
Median (dollars)	17 800	12 600	16 400	10 000–	15 500	18 200	16 400	15 500	13 400
Mean (dollars)	22 600	18 000	23 900	16 400	35 900	20 600	23 900	21 400	18 400
CONTRACT RENT									
Specified renter-occupied housing units	**1 707**	**517**	**6 591**	**944**	**42**	**97**	**6 524**	**1 350**	**1 185**
Less than $100	144	168	373	225	4	1	373	308	513
$100 to $149	107	104	412	173	6	6	408	106	201
$150 to $199	148	58	645	134	7	13	637	202	155
$200 to $249	190	37	918	108	7	20	905	174	94
$250 to $299	206	24	865	88	3	17	853	127	33
$300 to $349	131	7	689	22	3	7	684	91	6
$350 to $399	202	12	609	16	5	6	604	97	5
$400 to $449	120	8	412	4	–	2	412	35	–
$450 to $499	115	3	247	3	–	5	244	23	–
$500 to $549	50	–	178	5	1	2	176	6	1
$550 to $599	32	–	126	–	–	4	123	4	–
$600 to $649	21	1	96	2	–	3	93	3	–
$650 to $699	30	–	45	–	–	–	45	4	–
$700 to $749	22	–	33	–	–	–	33	1	–
$750 to $999	30	2	97	–	–	–	97	3	–
$1,000 or more	4	–	33	–	–	–	33	–	–
No cash rent	155	93	813	164	6	11	804	166	177
Median (dollars)	296	117	277	147	213	256	277	195	99
Mean (dollars)	318	142	306	161	216	291	306	206	115
MEALS INCLUDED IN RENT									
Specified renter-occupied housing units	**1 707**	**517**	**6 591**	**944**	**42**	**97**	**6 524**	**1 350**	**1 185**
With meals included in rent	–	2	97	1	–	–	97	–	4
No meals included in rent	1 552	422	5 681	779	36	86	5 623	1 184	1 004
No cash rent	155	93	813	164	6	11	804	166	177

TIPSII [UPF] GH101 CENSUS90 72583600 06/22/92 4:04 PM MACHINE: C DATA:CENSUS90*H1TIPSDA01. 06/16/92 15:25:44 TAPE: NONE FRAME: 137
TSF:CENSUS90*92. 06/16/92 15:28:20 UTF:CENSUS90*93. 06/16/92 15:28:20 META:CENSUS90*H1TABLES01. 06/16/92 15:41:11

Table 53. **Age of Householder and Financial Characteristics of Housing Units by Race and Hispanic Origin of Householder: 1990**—Con.

[Threshold and complementary threshold are 400 persons. For definitions of terms and meanings of symbols, see text]

County	Bibb County		Blount County		Bullock County		Butler County		Calhoun County	
	White	Black	White	Black	White	Black	White	Black	White	Black
Occupied housing units	**4 701**	**1 033**	**14 385**	**176**	**1 189**	**2 593**	**5 223**	**2 698**	**35 593**	**6 990**
AGE OF HOUSEHOLDER										
Owner-occupied housing units	**3 799**	**704**	**11 805**	**131**	**990**	**1 737**	**4 113**	**1 667**	**26 421**	**3 619**
Under 25 years	142	24	435	2	26	32	91	37	702	56
25 to 34 years	626	116	1 949	18	106	265	543	258	3 904	465
35 to 44 years	790	171	2 491	34	169	329	728	357	5 660	780
45 to 54 years	714	85	2 210	22	145	249	637	220	4 722	593
55 to 64 years	614	96	1 952	17	164	228	685	245	4 670	669
65 to 74 years	493	104	1 596	20	213	304	792	260	4 168	624
75 years and over	420	108	1 172	18	167	330	637	290	2 595	432
Renter-occupied housing units	**902**	**329**	**2 580**	**45**	**199**	**856**	**1 110**	**1 031**	**9 172**	**3 371**
Under 25 years	87	23	273	5	19	99	81	84	1 538	395
25 to 34 years	232	99	676	17	40	240	278	274	2 858	1 224
35 to 44 years	167	72	462	6	39	165	188	225	1 766	782
45 to 54 years	99	34	287	5	19	101	112	139	939	331
55 to 64 years	100	32	230	5	19	68	115	102	666	272
65 to 74 years	104	33	289	3	24	84	149	110	694	233
75 years and over	113	36	363	4	39	99	187	97	711	134
HOUSEHOLDER 65 YEARS AND OVER										
Occupied housing units	**1 130**	**281**	**3 420**	**45**	**443**	**817**	**1 765**	**757**	**8 168**	**1 423**
1-person households	502	125	1 477	22	209	383	860	314	3 586	622
Mean number of persons per room	.32	.41	.33	.36	.27	.41	.29	.42	.31	.39
Units in structure:										
1, detached or attached	895	230	2 607	38	383	673	1 410	628	6 773	1 204
2 or more	83	20	270	4	17	38	193	61	756	169
Mobile home, trailer, or other	152	31	543	3	43	106	162	68	639	50
Specified owner	540	148	1 298	29	230	434	819	394	5 202	939
Mean value (dollars)	40 900	27 800	44 200	36 300	47 400	30 200	42 300	27 300	52 100	32 000
Specified renter	187	59	547	6	50	165	304	180	1 344	357
Mean contract rent (dollars)	119	85	110	70	119	90	115	104	177	121
VALUE										
Specified owner-occupied housing units	**1 985**	**383**	**5 775**	**93**	**526**	**990**	**2 209**	**995**	**18 951**	**3 091**
Less than $20,000	325	164	605	16	63	348	436	386	1 305	701
$20,000 to $29,999	257	81	698	15	81	194	331	234	1 652	582
$30,000 to $39,999	321	57	942	23	84	210	363	157	2 421	582
$40,000 to $49,999	323	28	915	12	77	102	316	87	2 895	379
$50,000 to $59,999	247	15	738	15	70	62	202	47	3 019	284
$60,000 to $69,999	192	17	612	4	61	34	167	37	2 578	244
$70,000 to $79,999	114	13	479	1	30	19	113	10	1 808	150
$80,000 to $89,999	71	1	266	3	26	5	81	17	1 070	68
$90,000 to $99,999	43	3	175	2	7	1	51	3	622	39
$100,000 to $124,999	51	2	186	–	14	9	81	10	736	47
$125,000 to $149,999	20	–	82	1	3	1	20	2	391	7
$150,000 to $174,999	9	1	38	–	3	1	24	–	194	5
$175,000 to $199,999	2	–	18	–	2	–	3	–	89	–
$200,000 to $249,999	4	–	12	–	3	–	11	2	99	–
$250,000 to $299,999	4	–	5	–	–	–	5	–	32	–
$300,000 to $399,999	1	–	2	1	1	1	1	1	27	3
$400,000 to $499,999	–	–	–	–	–	–	1	–	5	–
$500,000 or more	1	1	2	–	1	3	3	2	8	–
Median (dollars)	42 500	23 200	46 700	37 500	44 000	27 400	39 300	24 400	53 500	34 200
Mean (dollars)	47 400	29 600	52 300	42 900	50 500	32 200	47 800	30 800	59 400	39 300
Owner-occupied mobile homes or trailers	**1 080**	**233**	**2 919**	**19**	**199**	**542**	**837**	**443**	**4 232**	**237**
Median (dollars)	14 400	10 900	15 000	13 800	16 700	14 200	13 800	13 200	15 000	14 400
Mean (dollars)	21 000	17 200	21 500	21 000	26 200	22 700	18 700	18 400	20 900	19 800
CONTRACT RENT										
Specified renter-occupied housing units	**791**	**294**	**2 188**	**42**	**167**	**800**	**1 005**	**951**	**8 850**	**3 298**
Less than $100	168	130	496	17	37	350	262	328	734	763
$100 to $149	123	31	281	5	27	135	163	212	891	411
$150 to $199	148	31	380	5	24	84	199	146	1 581	503
$200 to $249	78	19	299	3	26	66	105	102	1 295	368
$250 to $299	47	7	184	6	7	9	54	15	1 245	382
$300 to $349	26	3	64	–	1	4	35	7	657	190
$350 to $399	16	1	24	–	3	5	17	–	573	167
$400 to $449	12	–	25	–	1	3	10	2	420	84
$450 to $499	–	–	4	–	–	1	4	1	275	58
$500 to $549	–	–	3	–	1	–	2	2	116	22
$550 to $599	–	–	1	–	–	–	3	1	60	8
$600 to $649	–	–	1	–	–	–	–	–	33	1
$650 to $699	–	–	1	–	–	–	–	–	26	1
$700 to $749	–	–	–	–	–	–	–	–	9	2
$750 to $999	–	–	1	–	–	–	1	–	6	1
$1,000 or more	–	–	3	–	–	–	–	–	3	1
No cash rent	173	72	421	6	40	143	150	135	926	336
Median (dollars)	155	83	162	106	149	94	151	118	225	176
Mean (dollars)	161	108	166	132	156	112	157	125	245	195
MEALS INCLUDED IN RENT										
Specified renter-occupied housing units	**791**	**294**	**2 188**	**42**	**167**	**800**	**1 005**	**951**	**8 850**	**3 298**
With meals included in rent	4	2	6	–	–	1	3	2	9	9
No meals included in rent	614	220	1 761	36	127	656	852	814	7 915	2 953
No cash rent	173	72	421	6	40	143	150	135	926	336

TIPSII [UPF] GH101 CENSUS90 72583600 06/22/92 4:04 PM MACHINE: C DATA:CENSUS90*H1TIPSDA01. 06/16/92 15:25:44 TAPE: NONE FRAME: 138
TSF:CENSUS90*92. 06/16/92 15:28:20 UTF:CENSUS90*93. 06/16/92 15:28:20 META:CENSUS90*H1TABLES01. 06/16/92 15:41:11

Table 53. **Age of Householder and Financial Characteristics of Housing Units by Race and Hispanic Origin of Householder: 1990**—Con.

[Threshold and complementary threshold are 400 persons. For definitions of terms and meanings of symbols, see text]

County	Calhoun County—Con.			Chambers County		Cherokee County		Chilton County	
	Asian or Pacific Islander	Hispanic origin (of any race)	White, not of Hispanic origin	White	Black	White	Black	White	Black
Occupied housing units	**164**	**314**	**35 414**	**9 563**	**4 198**	**7 011**	**429**	**10 917**	**1 156**
AGE OF HOUSEHOLDER									
Owner-occupied housing units	**70**	**126**	**26 341**	**7 764**	**2 691**	**5 628**	**318**	**8 978**	**838**
Under 25 years	1	1	701	210	74	175	4	354	23
25 to 34 years	13	31	3 891	1 054	380	828	47	1 516	127
35 to 44 years	24	46	5 632	1 335	635	1 060	74	1 746	183
45 to 54 years	18	25	4 702	1 222	447	1 039	52	1 628	116
55 to 64 years	9	10	4 662	1 321	405	976	63	1 414	140
65 to 74 years	3	11	4 160	1 458	412	963	39	1 285	139
75 years and over	2	2	2 593	1 164	338	587	39	1 035	110
Renter-occupied housing units	**94**	**188**	**9 073**	**1 799**	**1 507**	**1 383**	**111**	**1 939**	**318**
Under 25 years	18	36	1 519	242	136	139	8	212	23
25 to 34 years	38	87	2 811	431	433	325	34	489	86
35 to 44 years	30	49	1 743	295	344	282	25	345	78
45 to 54 years	7	9	935	204	166	164	18	222	46
55 to 64 years	1	5	662	173	144	164	8	222	31
65 to 74 years	–	2	692	195	144	155	10	220	30
75 years and over	–	–	711	259	140	154	8	229	24
HOUSEHOLDER 65 YEARS AND OVER									
Occupied housing units	**5**	**15**	**8 156**	**3 076**	**1 034**	**1 859**	**96**	**2 769**	**303**
1-person households	1	5	3 581	1 374	420	785	43	1 234	121
Mean number of persons per room	.32	.32	.31	.31	.44	.32	.36	.32	.45
Units in structure:									
1, detached or attached	5	13	6 763	2 690	830	1 486	76	2 314	258
2 or more	–	1	755	220	96	89	6	130	14
Mobile home, trailer, or other	–	1	638	166	108	284	14	325	31
Specified owner	4	10	5 195	1 956	577	820	53	1 299	167
Mean value (dollars)	63 100	56 300	52 100	41 700	31 800	51 200	31 900	43 500	32 600
Specified renter	–	2	1 342	412	257	235	16	375	48
Mean contract rent (dollars)	–	82	177	127	98	105	71	120	85
VALUE									
Specified owner-occupied housing units	**54**	**101**	**18 886**	**5 459**	**1 876**	**2 917**	**169**	**4 585**	**540**
Less than $20,000	–	5	1 302	590	419	348	44	531	138
$20,000 to $29,999	2	9	1 647	932	437	375	25	610	96
$30,000 to $39,999	2	12	2 412	1 175	436	490	26	830	121
$40,000 to $49,999	8	10	2 889	875	272	417	17	707	70
$50,000 to $59,999	13	18	3 010	553	132	333	27	546	41
$60,000 to $69,999	9	17	2 566	430	76	262	14	494	39
$70,000 to $79,999	8	12	1 801	304	49	217	8	342	15
$80,000 to $89,999	4	11	1 063	185	25	115	3	198	5
$90,000 to $99,999	2	1	621	120	10	93	1	106	–
$100,000 to $124,999	2	1	735	144	10	127	2	127	7
$125,000 to $149,999	2	1	390	67	2	53	–	38	2
$150,000 to $174,999	2	3	191	46	2	42	1	33	3
$175,000 to $199,999	–	1	88	11	3	18	–	11	–
$200,000 to $249,999	–	–	99	15	–	18	1	4	2
$250,000 to $299,999	–	–	32	11	–	4	–	1	1
$300,000 to $399,999	–	–	27	–	–	3	–	5	–
$400,000 to $499,999	–	–	5	–	2	1	–	1	–
$500,000 or more	–	–	8	1	1	1	–	1	–
Median (dollars)	61 700	58 300	53 500	40 300	31 700	45 100	36 500	44 100	32 500
Mean (dollars)	68 700	61 000	59 400	48 000	35 400	54 400	39 900	49 800	37 200
Owner-occupied mobile homes or trailers	**9**	**14**	**4 223**	**1 043**	**564**	**1 433**	**101**	**2 190**	**171**
Median (dollars)	10 000–	20 000	15 000	16 700	16 300	14 400	11 700	14 700	13 400
Mean (dollars)	14 400	20 900	20 900	21 400	22 500	21 300	17 600	21 800	19 500
CONTRACT RENT									
Specified renter-occupied housing units	**92**	**182**	**8 755**	**1 677**	**1 429**	**1 138**	**103**	**1 658**	**290**
Less than $100	1	7	731	246	537	265	31	297	111
$100 to $149	9	6	887	253	282	203	10	262	63
$150 to $199	14	17	1 573	369	231	212	14	331	29
$200 to $249	8	12	1 289	229	163	138	9	219	20
$250 to $299	23	32	1 229	209	64	48	6	129	13
$300 to $349	8	26	649	78	18	33	2	46	3
$350 to $399	9	20	561	32	4	14	–	22	–
$400 to $449	10	19	409	12	2	6	1	7	–
$450 to $499	3	12	268	1	–	5	–	2	–
$500 to $549	1	4	112	2	–	2	–	2	–
$550 to $599	1	2	59	1	–	–	–	1	–
$600 to $649	–	1	33	–	–	–	–	–	–
$650 to $699	–	1	25	1	–	–	–	–	–
$700 to $749	–	–	9	–	–	–	–	–	–
$750 to $999	1	–	6	–	–	–	–	–	–
$1,000 or more	–	–	3	–	–	–	–	–	–
No cash rent	4	23	912	244	128	212	30	340	51
Median (dollars)	283	309	224	178	119	149	117	163	105
Mean (dollars)	291	313	244	183	129	152	136	167	117
MEALS INCLUDED IN RENT									
Specified renter-occupied housing units	**92**	**182**	**8 755**	**1 677**	**1 429**	**1 138**	**103**	**1 658**	**290**
With meals included in rent	–	1	9	2	10	2	–	1	–
No meals included in rent	88	158	7 834	1 431	1 291	924	73	1 317	239
No cash rent	4	23	912	244	128	212	30	340	51

TIPSII [UPF] GH101 CENSUS90 72583600 06/22/92 4:04 PM MACHINE: C DATA:CENSUS90*H1TIPSDA01. 06/16/92 15:25:44 TAPE: NONE FRAME: 139
TSF:CENSUS90*92. 06/16/92 15:28:20 UTF:CENSUS90*93. 06/16/92 15:28:20 META:CENSUS90*H1TABLES01. 06/16/92 15:41:11

Table 53. **Age of Householder and Financial Characteristics of Housing Units by Race and Hispanic Origin of Householder: 1990**—Con.

[Threshold and complementary threshold are 400 persons. For definitions of terms and meanings of symbols, see text]

County	Choctaw County		Clarke County		Clay County		Cleburne County		Coffee County	
	White	Black	White	Black	White	Black	White	Black	White	Black
Occupied housing units	**3 428**	**2 310**	**6 000**	**3 481**	**4 318**	**672**	**4 556**	**207**	**12 773**	**2 309**
AGE OF HOUSEHOLDER										
Owner-occupied housing units	**2 991**	**1 876**	**4 836**	**2 716**	**3 324**	**450**	**3 755**	**139**	**9 414**	**1 305**
Under 25 years	109	36	154	76	109	18	163	8	191	6
25 to 34 years	412	335	662	508	478	79	672	22	1 321	151
35 to 44 years	560	394	896	542	608	99	741	23	2 010	285
45 to 54 years	602	322	895	440	575	93	683	26	1 783	234
55 to 64 years	494	253	800	418	582	68	591	22	1 725	230
65 to 74 years	446	282	768	381	532	50	519	23	1 430	202
75 years and over	368	254	661	351	440	43	386	15	954	197
Renter-occupied housing units	**437**	**434**	**1 164**	**765**	**994**	**222**	**801**	**68**	**3 359**	**1 004**
Under 25 years	31	30	140	74	92	27	91	7	470	109
25 to 34 years	124	120	343	245	208	64	178	14	1 157	361
35 to 44 years	66	101	245	158	134	35	148	17	621	225
45 to 54 years	48	39	124	100	116	32	108	7	317	111
55 to 64 years	47	41	96	93	111	26	78	15	229	62
65 to 74 years	46	47	99	40	136	18	96	4	260	79
75 years and over	75	56	117	55	197	20	102	4	305	57
HOUSEHOLDER 65 YEARS AND OVER										
Occupied housing units	**935**	**639**	**1 645**	**827**	**1 305**	**131**	**1 103**	**46**	**2 949**	**535**
1-person households	420	284	804	332	597	49	476	23	1 298	224
Mean number of persons per room	.31	.43	.29	.41	.32	.48	.32	.37	.30	.41
Units in structure:										
1, detached or attached	756	477	1 405	686	1 007	98	871	41	2 488	453
2 or more	42	26	78	6	172	18	70	2	253	49
Mobile home, trailer, or other	137	136	162	135	126	15	162	3	208	33
Specified owner	392	304	906	473	446	72	425	33	1 636	337
Mean value (dollars)	39 900	25 800	47 700	31 600	40 100	27 100	42 300	33 100	49 600	32 000
Specified renter	100	85	192	81	257	32	159	7	502	130
Mean contract rent (dollars)	94	69	111	82	86	94	107	70	130	109
VALUE										
Specified owner-occupied housing units	**1 582**	**948**	**3 064**	**1 507**	**1 489**	**259**	**1 644**	**97**	**6 516**	**1 041**
Less than $20,000	292	406	317	574	286	90	225	18	573	253
$20,000 to $29,999	194	113	327	262	276	47	242	23	568	168
$30,000 to $39,999	231	119	500	287	270	42	274	14	795	204
$40,000 to $49,999	227	101	473	149	229	40	259	16	813	131
$50,000 to $59,999	190	68	411	97	145	20	185	8	761	102
$60,000 to $69,999	152	60	349	46	86	6	159	11	853	95
$70,000 to $79,999	120	39	240	29	94	7	128	4	654	31
$80,000 to $89,999	59	13	136	32	36	3	51	2	451	20
$90,000 to $99,999	53	10	78	8	21	1	41	–	325	17
$100,000 to $124,999	31	11	121	9	27	1	41	–	362	11
$125,000 to $149,999	13	3	56	4	11	1	16	1	179	6
$150,000 to $174,999	11	2	26	1	4	1	13	–	86	1
$175,000 to $199,999	4	–	12	1	1	–	5	–	25	1
$200,000 to $249,999	2	–	9	–	1	–	4	–	37	1
$250,000 to $299,999	1	1	7	2	1	–	–	–	25	–
$300,000 to $399,999	1	–	1	2	1	–	1	–	7	–
$400,000 to $499,999	–	–	–	1	–	–	–	–	1	–
$500,000 or more	1	2	1	3	–	–	–	–	1	–
Median (dollars)	42 900	25 700	48 000	26 500	36 800	27 900	43 000	33 100	56 100	34 500
Mean (dollars)	47 600	34 100	54 000	32 700	41 800	31 800	48 400	38 500	62 000	38 600
Owner-occupied mobile homes or trailers	**694**	**671**	**835**	**850**	**686**	**149**	**1 078**	**34**	**1 276**	**152**
Median (dollars)	12 200	11 600	11 900	10 800	14 000	12 900	15 100	13 100	13 100	10 200
Mean (dollars)	17 900	17 500	16 600	19 900	18 700	19 200	21 600	19 900	19 800	15 500
CONTRACT RENT										
Specified renter-occupied housing units	**393**	**387**	**1 070**	**678**	**788**	**208**	**641**	**64**	**3 159**	**976**
Less than $100	102	190	162	272	291	63	155	20	436	212
$100 to $149	40	21	145	123	142	65	95	11	328	118
$150 to $199	45	19	186	63	116	37	129	11	328	161
$200 to $249	22	14	156	35	66	21	68	9	283	139
$250 to $299	14	6	103	10	14	7	32	–	304	100
$300 to $349	11	–	55	3	10	–	12	–	341	79
$350 to $399	2	2	22	5	3	1	3	–	288	35
$400 to $449	6	1	23	1	–	–	3	–	144	19
$450 to $499	–	–	5	–	1	–	–	–	146	10
$500 to $549	1	1	–	–	1	–	2	–	97	6
$550 to $599	–	–	–	–	–	–	–	–	49	5
$600 to $649	–	–	–	–	–	–	–	–	29	2
$650 to $699	–	–	–	–	–	–	–	–	16	1
$700 to $749	2	1	–	–	–	–	–	–	13	–
$750 to $999	1	–	–	–	–	–	–	–	16	–
$1,000 or more	–	–	1	–	1	–	–	–	3	–
No cash rent	147	132	212	166	143	14	142	13	338	89
Median (dollars)	122	80–	182	90	111	132	150	117	256	185
Mean (dollars)	149	90	188	107	123	131	147	125	266	195
MEALS INCLUDED IN RENT										
Specified renter-occupied housing units	**393**	**387**	**1 070**	**678**	**788**	**208**	**641**	**64**	**3 159**	**976**
With meals included in rent	1	5	1	6	2	–	–	–	5	2
No meals included in rent	245	250	857	506	643	194	499	51	2 816	885
No cash rent	147	132	212	166	143	14	142	13	338	89

TIPSII [UPF] GH101 CENSUS90 72583600 06/22/92 4:04 PM MACHINE: C DATA:CENSUS90*H1TIPSDA01. 06/16/92 15:25:44 TAPE: NONE FRAME: 140
TSF:CENSUS90*92. 06/16/92 15:28:20 UTF:CENSUS90*93. 06/16/92 15:28:20 META:CENSUS90*H1TABLES01. 06/16/92 15:41:11

Table 53. **Age of Householder and Financial Characteristics of Housing Units by Race and Hispanic Origin of Householder: 1990**—Con.

[Threshold and complementary threshold are 400 persons. For definitions of terms and meanings of symbols, see text]

County	Coffee County—Con.		Colbert County		Conecuh County		Coosa County		Covington County	
	Hispanic origin (of any race)	White, not of Hispanic origin	White	Black	White	Black	White	Black	White	Black
Occupied housing units	**150**	**12 684**	**17 018**	**2 996**	**3 293**	**1 952**	**2 832**	**1 174**	**12 770**	**1 626**
AGE OF HOUSEHOLDER										
Owner-occupied housing units	**75**	**9 362**	**13 191**	**1 889**	**2 757**	**1 445**	**2 407**	**909**	**9 954**	**955**
Under 25 years	–	191	303	29	69	31	77	31	241	15
25 to 34 years	12	1 311	1 792	212	382	258	383	167	1 371	122
35 to 44 years	30	1 989	2 508	445	455	278	394	197	1 711	182
45 to 54 years	13	1 778	2 406	327	414	212	401	137	1 585	160
55 to 64 years	12	1 716	2 461	308	492	202	443	158	1 772	169
65 to 74 years	7	1 424	2 258	343	526	238	423	119	1 856	171
75 years and over	1	953	1 463	225	419	226	286	100	1 418	136
Renter-occupied housing units	**75**	**3 322**	**3 827**	**1 107**	**536**	**507**	**425**	**265**	**2 816**	**671**
Under 25 years	12	465	468	105	40	54	48	20	338	103
25 to 34 years	43	1 137	1 140	309	114	130	105	77	731	186
35 to 44 years	13	613	722	225	94	110	75	55	501	159
45 to 54 years	5	315	439	140	60	59	50	41	294	70
55 to 64 years	1	228	353	105	60	47	48	28	286	53
65 to 74 years	–	260	379	109	73	48	49	22	283	51
75 years and over	1	304	326	114	95	59	50	22	383	49
HOUSEHOLDER 65 YEARS AND OVER										
Occupied housing units	**9**	**2 941**	**4 426**	**791**	**1 113**	**571**	**808**	**263**	**3 940**	**407**
1-person households	4	1 294	1 925	366	482	267	331	88	1 892	183
Mean number of persons per room	.26	.30	.30	.39	.30	.38	.31	.43	.30	.39
Units in structure:										
1, detached or attached	9	2 480	3 821	632	939	463	681	218	3 386	344
2 or more	–	253	373	130	54	28	10	6	214	37
Mobile home, trailer, or other	–	208	232	29	120	80	117	39	340	26
Specified owner	7	1 630	2 913	501	483	293	344	120	2 111	239
Mean value (dollars)	45 400	49 600	50 700	37 100	39 000	27 300	38 900	25 700	40 400	25 600
Specified renter	1	501	648	215	136	91	63	37	585	91
Mean contract rent (dollars)	–	130	146	104	86	83	109	75	113	104
VALUE										
Specified owner-occupied housing units	**62**	**6 475**	**9 994**	**1 546**	**1 417**	**817**	**1 094**	**509**	**6 239**	**706**
Less than $20,000	1	573	643	205	300	304	188	153	1 228	251
$20,000 to $29,999	5	565	1 027	234	210	156	187	114	1 128	175
$30,000 to $39,999	4	793	1 883	316	246	155	197	87	1 142	157
$40,000 to $49,999	9	806	1 860	314	232	82	147	73	832	65
$50,000 to $59,999	8	757	1 301	168	151	44	130	40	517	31
$60,000 to $69,999	7	846	1 080	131	100	31	80	18	434	11
$70,000 to $79,999	10	649	738	66	69	19	58	13	325	6
$80,000 to $89,999	8	445	436	49	42	10	47	6	200	2
$90,000 to $99,999	6	321	286	25	22	6	24	3	124	3
$100,000 to $124,999	1	361	341	25	28	3	23	1	158	3
$125,000 to $149,999	3	177	177	7	10	3	8	1	72	2
$150,000 to $174,999	–	86	83	5	4	4	4	–	37	–
$175,000 to $199,999	–	25	41	1	2	–	–	–	14	–
$200,000 to $249,999	–	37	60	–	–	–	1	–	21	–
$250,000 to $299,999	–	25	22	–	–	–	–	–	3	–
$300,000 to $399,999	–	7	8	–	1	–	–	–	2	–
$400,000 to $499,999	–	1	4	–	–	–	–	–	–	–
$500,000 or more	–	1	4	–	–	–	–	–	2	–
Median (dollars)	66 300	56 000	47 500	40 500	38 100	26 900	38 700	28 800	36 400	25 100
Mean (dollars)	66 300	62 000	55 500	43 700	41 900	30 800	44 000	32 200	44 000	28 000
Owner-occupied mobile homes or trailers	**2**	**1 274**	**1 380**	**184**	**555**	**405**	**633**	**259**	**1 539**	**151**
Median (dollars)	35 000	13 100	11 500	11 900	13 500	12 300	15 600	17 400	13 100	11 300
Mean (dollars)	35 000	19 800	17 000	17 400	19 200	18 300	21 100	20 900	19 600	15 900
CONTRACT RENT										
Specified renter-occupied housing units	**75**	**3 122**	**3 617**	**1 080**	**455**	**465**	**321**	**245**	**2 564**	**647**
Less than $100	3	435	529	372	112	213	48	93	483	240
$100 to $149	2	327	426	143	67	63	59	46	563	125
$150 to $199	3	326	607	145	79	45	58	40	503	99
$200 to $249	13	279	537	137	44	11	41	24	270	75
$250 to $299	12	301	616	118	26	11	12	4	187	33
$300 to $349	15	334	272	32	12	1	8	1	88	18
$350 to $399	8	284	101	12	5	–	3	1	26	3
$400 to $449	5	140	63	5	5	–	–	1	9	–
$450 to $499	6	142	13	1	3	1	–	–	5	1
$500 to $549	3	95	19	–	5	–	–	–	3	–
$550 to $599	1	48	6	1	–	–	–	–	–	–
$600 to $649	1	28	4	1	–	–	–	–	–	–
$650 to $699	–	16	1	–	–	–	–	–	–	–
$700 to $749	–	13	–	–	–	–	–	–	1	–
$750 to $999	1	15	1	–	–	–	–	–	1	–
$1,000 or more	–	3	–	–	–	–	–	–	2	–
No cash rent	2	336	422	113	97	120	92	35	423	53
Median (dollars)	311	254	203	137	150	84	155	110	152	117
Mean (dollars)	324	265	205	151	157	99	157	120	161	134
MEALS INCLUDED IN RENT										
Specified renter-occupied housing units	**75**	**3 122**	**3 617**	**1 080**	**455**	**465**	**321**	**245**	**2 564**	**647**
With meals included in rent	–	5	3	–	1	2	–	1	7	2
No meals included in rent	73	2 781	3 192	967	357	343	229	209	2 134	592
No cash rent	2	336	422	113	97	120	92	35	423	53

TIPSII [UPF] GH101 CENSUS90 72583600 06/22/92 4:04 PM MACHINE: C DATA:CENSUS90*H1TIPSDA01. 06/16/92 15:25:44 TAPE: NONE FRAME: 141
TSF:CENSUS90*92. 06/16/92 15:28:20 UTF:CENSUS90*93. 06/16/92 15:28:20 META:CENSUS90*H1TABLES01. 06/16/92 15:41:11

Table 53. **Age of Householder and Financial Characteristics of Housing Units by Race and Hispanic Origin of Householder: 1990**—Con.

[Threshold and complementary threshold are 400 persons. For definitions of terms and meanings of symbols, see text]

County	Crenshaw County		Cullman County		Dale County				
	White	Black	White	Black	White	Black	Asian or Pacific Islander	Hispanic origin (of any race)	White, not of Hispanic origin
Occupied housing units	**4 024**	**1 222**	**25 332**	**177**	**14 460**	**2 789**	**129**	**286**	**14 297**
AGE OF HOUSEHOLDER									
Owner-occupied housing units	**3 155**	**761**	**19 708**	**155**	**9 262**	**1 317**	**61**	**102**	**9 193**
Under 25 years	81	13	716	5	233	25	3	1	232
25 to 34 years	422	116	3 248	24	1 599	231	8	27	1 583
35 to 44 years	551	146	3 922	32	1 905	324	18	36	1 881
45 to 54 years	463	108	3 462	32	1 794	224	17	12	1 786
55 to 64 years	541	123	3 316	34	1 675	185	13	16	1 663
65 to 74 years	604	144	2 988	8	1 280	192	1	8	1 273
75 years and over	493	111	2 056	20	776	136	1	2	775
Renter-occupied housing units	**869**	**461**	**5 624**	**22**	**5 198**	**1 472**	**68**	**184**	**5 104**
Under 25 years	81	41	734	4	904	242	6	34	890
25 to 34 years	191	113	1 481	7	2 086	631	31	103	2 038
35 to 44 years	134	78	1 022	5	979	295	15	36	956
45 to 54 years	109	74	574	1	401	128	4	8	395
55 to 64 years	78	52	536	1	256	64	4	2	254
65 to 74 years	135	53	577	2	273	66	7	1	272
75 years and over	141	50	700	2	299	46	1	–	299
HOUSEHOLDER 65 YEARS AND OVER									
Occupied housing units	**1 373**	**358**	**6 321**	**32**	**2 628**	**440**	**10**	**11**	**2 619**
1-person households	684	147	2 710	16	1 214	205	5	4	1 210
Mean number of persons per room	.31	.43	.32	.43	.31	.40	.43	.36	.31
Units in structure:									
1, detached or attached	1 122	265	5 005	28	1 994	360	1	10	1 986
2 or more	103	34	544	–	340	56	8	–	340
Mobile home, trailer, or other	148	59	772	4	294	24	1	1	293
Specified owner	587	167	2 725	15	1 359	284	1	7	1 354
Mean value (dollars)	34 500	25 700	50 900	26 500	50 400	38 100	47 500	68 900	50 400
Specified renter	235	88	1 110	3	542	107	8	–	542
Mean contract rent (dollars)	108	84	135	82	131	118	89	–	131
VALUE									
Specified owner-occupied housing units	**1 583**	**427**	**10 967**	**73**	**6 075**	**1 048**	**41**	**75**	**6 027**
Less than $20,000	398	131	895	15	375	139	1	2	374
$20,000 to $29,999	293	126	1 092	13	454	147	3	–	454
$30,000 to $39,999	307	99	1 876	17	927	258	6	10	921
$40,000 to $49,999	196	34	1 931	11	1 153	186	14	15	1 142
$50,000 to $59,999	135	18	1 496	8	896	124	5	17	887
$60,000 to $69,999	87	9	1 161	5	768	95	7	11	760
$70,000 to $79,999	58	6	877	2	543	51	2	9	538
$80,000 to $89,999	34	1	503	–	370	25	3	4	368
$90,000 to $99,999	20	2	308	–	180	11	–	–	180
$100,000 to $124,999	32	1	354	–	199	8	–	2	197
$125,000 to $149,999	7	–	201	–	81	1	–	1	80
$150,000 to $174,999	6	–	111	–	54	–	–	1	53
$175,000 to $199,999	1	–	63	–	30	–	–	1	30
$200,000 to $249,999	6	–	54	1	23	–	–	1	22
$250,000 to $299,999	1	–	25	–	10	–	–	1	9
$300,000 to $399,999	1	–	14	–	7	–	–	–	7
$400,000 to $499,999	–	–	2	–	1	–	–	–	1
$500,000 or more	1	–	4	1	4	3	–	–	4
Median (dollars)	32 900	26 500	48 200	34 700	51 300	39 200	47 500	56 800	51 200
Mean (dollars)	39 400	28 300	55 700	45 700	57 600	43 500	50 400	65 600	57 500
Owner-occupied mobile homes or trailers	**722**	**234**	**3 811**	**57**	**1 851**	**157**	**18**	**20**	**1 835**
Median (dollars)	15 200	13 900	14 100	14 500	15 700	14 700	13 000	16 300	15 700
Mean (dollars)	21 500	24 400	20 900	17 100	20 200	18 200	22 400	17 700	20 200
CONTRACT RENT									
Specified renter-occupied housing units	**753**	**427**	**4 990**	**19**	**5 044**	**1 446**	**66**	**181**	**4 952**
Less than $100	202	183	667	2	432	214	11	1	432
$100 to $149	160	103	673	2	414	136	3	7	411
$150 to $199	160	45	1 198	6	787	279	4	16	778
$200 to $249	56	11	691	3	525	225	11	10	520
$250 to $299	18	10	571	2	412	97	6	13	407
$300 to $349	5	–	256	1	469	115	8	21	459
$350 to $399	1	–	115	–	535	129	3	42	513
$400 to $449	3	–	56	–	323	90	7	23	313
$450 to $499	1	–	24	–	259	21	6	11	252
$500 to $549	–	–	15	–	72	7	2	4	69
$550 to $599	–	–	5	–	36	5	–	4	32
$600 to $649	–	–	5	–	11	–	–	1	10
$650 to $699	–	–	–	–	19	2	–	–	19
$700 to $749	–	–	2	–	5	–	1	1	5
$750 to $999	–	–	2	–	6	–	–	–	6
$1,000 or more	–	–	–	–	5	1	–	–	5
No cash rent	147	75	710	3	734	125	4	27	721
Median (dollars)	124	96	183	183	250	205	280	357	246
Mean (dollars)	132	103	191	183	266	225	277	340	265
MEALS INCLUDED IN RENT									
Specified renter-occupied housing units	**753**	**427**	**4 990**	**19**	**5 044**	**1 446**	**66**	**181**	**4 952**
With meals included in rent	1	1	17	1	7	2	–	1	6
No meals included in rent	605	351	4 263	15	4 303	1 319	62	153	4 225
No cash rent	147	75	710	3	734	125	4	27	721

TIPSII [UPF] GH101 CENSUS90 72583600 06/22/92 4:04 PM MACHINE: C DATA:CENSUS90*H1TIPSDA01. 06/16/92 15:25:44 TAPE: NONE FRAME: 142
TSF:CENSUS90*92. 06/16/92 15:28:20 UTF:CENSUS90*93. 06/16/92 15:28:20 META:CENSUS90*H1TABLES01. 06/16/92 15:41:11

Table 53. **Age of Householder and Financial Characteristics of Housing Units by Race and Hispanic Origin of Householder: 1990**—Con.

[Threshold and complementary threshold are 400 persons. For definitions of terms and meanings of symbols, see text]

County	Dallas County		DeKalb County			Elmore County		Escambia County		
	White	Black	White	Black	American Indian, Eskimo, or Aleut	White	Black	White	Black	American Indian, Eskimo, or Aleut
Occupied housing units	**8 089**	**8 888**	**20 457**	**339**	**129**	**13 710**	**2 751**	**9 369**	**3 149**	**361**
AGE OF HOUSEHOLDER										
Owner-occupied housing units	**6 054**	**4 506**	**16 089**	**200**	**85**	**11 353**	**1 877**	**7 504**	**2 115**	**221**
Under 25 years	118	71	557	6	3	337	63	189	43	12
25 to 34 years	758	642	2 580	33	11	1 874	341	1 044	253	49
35 to 44 years	1 152	919	3 201	43	36	2 492	427	1 411	430	50
45 to 54 years	1 034	760	2 745	38	17	2 148	286	1 392	313	49
55 to 64 years	1 065	751	2 747	33	7	1 870	268	1 359	388	24
65 to 74 years	1 179	650	2 412	22	9	1 568	249	1 198	357	23
75 years and over	748	713	1 847	25	2	1 064	243	911	331	14
Renter-occupied housing units	**2 035**	**4 382**	**4 368**	**139**	**44**	**2 357**	**874**	**1 865**	**1 034**	**140**
Under 25 years	202	346	504	12	4	253	85	246	98	19
25 to 34 years	560	1 214	1 143	41	19	704	255	540	297	41
35 to 44 years	404	926	794	42	12	485	200	343	240	26
45 to 54 years	240	580	481	16	5	261	104	204	147	15
55 to 64 years	221	492	423	8	1	203	86	174	82	15
65 to 74 years	188	422	473	17	2	214	79	150	81	10
75 years and over	220	402	550	3	1	237	65	208	89	14
HOUSEHOLDER 65 YEARS AND OVER										
Occupied housing units	**2 335**	**2 187**	**5 282**	**67**	**14**	**3 083**	**636**	**2 467**	**858**	**61**
1-person households	1 117	1 043	2 381	33	5	1 254	261	1 147	410	29
Mean number of persons per room	.28	.41	.32	.40	.35	.31	.43	.30	.38	.34
Units in structure:										
1, detached or attached	1 838	1 675	4 355	52	11	2 533	533	2 046	708	42
2 or more	278	308	370	7	1	192	28	162	72	17
Mobile home, trailer, or other	219	204	557	8	2	358	75	259	78	2
Specified owner	1 389	982	2 250	39	6	1 650	340	1 439	553	26
Mean value (dollars)	58 000	32 800	41 500	26 100	22 800	62 000	32 000	45 600	32 600	32 400
Specified renter	385	766	840	19	1	396	133	332	162	24
Mean contract rent (dollars)	154	104	146	109	163	155	101	128	98	101
VALUE										
Specified owner-occupied housing units	**4 182**	**2 990**	**8 698**	**126**	**45**	**7 341**	**1 146**	**4 913**	**1 535**	**141**
Less than $20,000	172	764	1 113	40	8	333	310	615	465	24
$20,000 to $29,999	348	616	1 364	23	9	439	221	627	305	22
$30,000 to $39,999	601	581	1 908	29	5	680	208	811	262	35
$40,000 to $49,999	729	427	1 370	21	8	980	165	799	182	21
$50,000 to $59,999	607	251	1 023	8	7	1 012	105	568	113	13
$60,000 to $69,999	491	167	697	3	3	948	54	484	87	13
$70,000 to $79,999	349	80	486	2	3	795	35	378	47	6
$80,000 to $89,999	233	43	240	–	–	540	15	208	32	3
$90,000 to $99,999	175	17	151	–	1	449	9	125	13	1
$100,000 to $124,999	208	19	173	–	–	525	13	161	18	2
$125,000 to $149,999	117	11	82	–	–	307	5	61	5	–
$150,000 to $174,999	60	3	39	–	1	170	3	40	4	–
$175,000 to $199,999	29	3	18	–	–	65	1	15	–	–
$200,000 to $249,999	24	–	20	–	–	53	–	11	2	–
$250,000 to $299,999	15	6	5	–	–	23	–	3	–	1
$300,000 to $399,999	13	–	5	–	–	14	–	4	–	–
$400,000 to $499,999	7	–	1	–	–	2	–	–	–	–
$500,000 or more	4	2	3	–	–	6	2	3	–	–
Median (dollars)	53 400	31 800	39 800	30 000	40 500	62 200	32 000	44 600	29 900	36 000
Mean (dollars)	63 800	35 900	45 900	30 200	41 900	70 500	36 600	50 900	34 900	41 300
Owner-occupied mobile homes or trailers	**1 074**	**981**	**2 950**	**58**	**18**	**2 076**	**510**	**1 450**	**374**	**50**
Median (dollars)	14 300	11 900	13 100	10 600	20 000	17 400	13 200	13 100	14 700	11 500
Mean (dollars)	19 300	17 500	19 100	18 000	22 800	23 600	17 400	18 100	18 600	17 400
CONTRACT RENT										
Specified renter-occupied housing units	**1 928**	**4 165**	**3 711**	**135**	**36**	**2 164**	**821**	**1 731**	**995**	**137**
Less than $100	325	1 389	786	48	5	249	328	252	384	37
$100 to $149	207	748	576	21	3	233	125	282	224	12
$150 to $199	258	716	769	23	11	303	92	353	148	18
$200 to $249	325	430	452	13	6	286	74	254	66	11
$250 to $299	264	229	256	8	3	248	47	180	49	12
$300 to $349	138	62	135	–	2	172	16	84	8	–
$350 to $399	101	33	44	2	1	185	18	38	5	1
$400 to $449	56	11	27	–	–	76	4	16	–	2
$450 to $499	36	3	8	–	–	59	4	6	–	–
$500 to $549	11	1	8	–	–	27	–	4	1	–
$550 to $599	3	–	4	–	–	11	4	–	–	–
$600 to $649	5	1	2	–	–	16	–	–	–	–
$650 to $699	2	–	1	–	–	7	–	–	–	1
$700 to $749	3	–	–	–	–	6	–	–	–	–
$750 to $999	1	–	7	–	–	14	–	–	–	–
$1,000 or more	–	–	15	–	–	4	–	–	–	–
No cash rent	193	542	621	20	5	268	109	262	110	43
Median (dollars)	210	127	160	122	173	221	109	175	110	138
Mean (dollars)	215	137	169	132	182	246	135	182	123	153
MEALS INCLUDED IN RENT										
Specified renter-occupied housing units	**1 928**	**4 165**	**3 711**	**135**	**36**	**2 164**	**821**	**1 731**	**995**	**137**
With meals included in rent	–	11	45	1	–	4	2	5	3	1
No meals included in rent	1 735	3 612	3 045	114	31	1 892	710	1 464	882	93
No cash rent	193	542	621	20	5	268	109	262	110	43

TIPSII [UPF] GH101 CENSUS90 72583600 06/22/92 4:04 PM MACHINE: C DATA:CENSUS90*H1TIPSDA01. 06/16/92 15:25:44 TAPE: NONE FRAME: 143
TSF:CENSUS90*92. 06/16/92 15:28:20 UTF:CENSUS90*93. 06/16/92 15:28:20 META:CENSUS90*H1TABLES01. 06/16/92 15:41:11

Table 53. **Age of Householder and Financial Characteristics of Housing Units by Race and Hispanic Origin of Householder: 1990**—Con.

[Threshold and complementary threshold are 400 persons. For definitions of terms and meanings of symbols, see text]

County	Etowah County			Fayette County		Franklin County		Geneva County	
	White	Black	Asian or Pacific Islander	White	Black	White	Black	White	Black
Occupied housing units	**33 600**	**4 849**	**98**	**6 063**	**782**	**10 333**	**479**	**8 240**	**945**
AGE OF HOUSEHOLDER									
Owner-occupied housing units	**25 820**	**2 685**	**30**	**4 740**	**518**	**7 845**	**272**	**6 604**	**579**
Under 25 years	489	37	–	143	8	275	6	204	11
25 to 34 years	3 363	309	2	685	73	1 181	26	900	88
35 to 44 years	5 238	583	14	939	93	1 464	49	1 213	99
45 to 54 years	4 421	408	7	837	68	1 429	44	1 127	94
55 to 64 years	4 575	508	3	771	95	1 374	54	1 159	106
65 to 74 years	4 664	503	3	737	85	1 246	45	1 108	92
75 years and over	3 070	337	1	628	96	876	48	893	89
Renter-occupied housing units	**7 780**	**2 164**	**68**	**1 323**	**264**	**2 488**	**207**	**1 636**	**366**
Under 25 years	892	288	40	146	33	291	31	179	41
25 to 34 years	2 057	685	17	286	75	621	53	376	107
35 to 44 years	1 447	431	7	239	51	419	48	274	72
45 to 54 years	855	234	3	142	26	245	23	176	45
55 to 64 years	788	223	1	131	21	289	20	178	41
65 to 74 years	864	185	–	153	29	281	24	200	29
75 years and over	877	118	–	226	29	342	8	253	31
HOUSEHOLDER 65 YEARS AND OVER									
Occupied housing units	**9 475**	**1 143**	**4**	**1 744**	**239**	**2 745**	**125**	**2 454**	**241**
1-person households	4 246	508	1	813	118	1 324	69	1 101	109
Mean number of persons per room	.31	.38	.21	.32	.38	.31	.34	.31	.43
Units in structure:									
1, detached or attached	7 914	953	3	1 376	192	2 222	107	2 021	207
2 or more	919	159	–	182	29	324	14	178	15
Mobile home, trailer, or other	642	31	1	186	18	199	4	255	19
Specified owner	5 849	738	3	705	120	1 273	75	1 228	138
Mean value (dollars)	45 900	30 400	49 200	37 100	32 900	39 200	30 400	38 800	24 100
Specified renter	1 636	294	–	307	54	555	30	412	52
Mean contract rent (dollars)	166	121	–	104	96	112	100	107	74
VALUE									
Specified owner-occupied housing units	**18 982**	**2 333**	**24**	**2 597**	**343**	**4 759**	**230**	**3 944**	**426**
Less than $20,000	2 137	550	1	531	111	740	37	638	137
$20,000 to $29,999	2 783	625	2	412	59	744	52	765	113
$30,000 to $39,999	3 167	482	2	468	57	1 014	72	814	87
$40,000 to $49,999	2 800	274	1	360	48	778	28	603	44
$50,000 to $59,999	2 272	184	4	274	29	502	22	361	21
$60,000 to $69,999	1 929	95	2	221	14	364	5	309	11
$70,000 to $79,999	1 364	52	1	125	11	280	6	169	3
$80,000 to $89,999	781	36	2	60	4	119	4	110	7
$90,000 to $99,999	509	7	2	55	4	71	1	45	–
$100,000 to $124,999	589	19	5	48	4	84	3	77	1
$125,000 to $149,999	259	5	1	18	1	30	–	23	–
$150,000 to $174,999	142	–	–	13	–	18	–	9	1
$175,000 to $199,999	89	1	–	3	–	2	–	2	–
$200,000 to $249,999	79	1	1	3	–	6	–	11	–
$250,000 to $299,999	33	–	–	3	–	2	–	5	–
$300,000 to $399,999	34	1	–	1	–	3	–	1	1
$400,000 to $499,999	7	–	–	–	–	1	–	–	–
$500,000 or more	8	1	–	2	1	1	–	2	–
Median (dollars)	44 700	29 900	70 000	37 600	30 200	38 700	32 800	36 900	26 700
Mean (dollars)	52 200	34 200	78 100	43 200	35 300	43 800	35 600	42 600	29 900
Owner-occupied mobile homes or trailers	**3 046**	**96**	**1**	**884**	**81**	**1 103**	**8**	**1 273**	**94**
Median (dollars)	14 300	15 400	22 500	11 700	10 600	10 600	10 000	14 600	11 300
Mean (dollars)	19 200	19 100	22 500	18 900	15 100	15 900	15 100	21 600	15 800
CONTRACT RENT									
Specified renter-occupied housing units	**7 383**	**2 120**	**68**	**1 091**	**247**	**2 227**	**200**	**1 493**	**344**
Less than $100	1 051	597	1	323	93	549	58	370	159
$100 to $149	969	405	8	172	52	448	45	324	77
$150 to $199	1 375	379	11	185	38	411	38	311	43
$200 to $249	1 162	285	15	109	15	316	32	142	13
$250 to $299	1 022	219	22	75	12	116	9	61	7
$300 to $349	537	64	6	14	1	37	2	26	–
$350 to $399	267	23	3	12	–	21	1	4	–
$400 to $449	67	7	–	10	–	23	–	7	–
$450 to $499	31	1	1	3	–	9	–	1	–
$500 to $549	24	–	–	–	–	2	–	–	–
$550 to $599	14	–	–	–	–	1	–	–	–
$600 to $649	5	1	1	2	–	2	–	–	–
$650 to $699	1	–	–	–	–	–	–	–	–
$700 to $749	–	–	–	–	–	1	–	–	–
$750 to $999	2	–	–	–	–	–	–	1	–
$1,000 or more	1	1	–	–	–	–	–	–	–
No cash rent	855	138	–	186	36	291	15	246	45
Median (dollars)	195	148	246	139	112	146	135	138	94
Mean (dollars)	199	155	246	147	119	154	140	141	103
MEALS INCLUDED IN RENT									
Specified renter-occupied housing units	**7 383**	**2 120**	**68**	**1 091**	**247**	**2 227**	**200**	**1 493**	**344**
With meals included in rent	11	3	–	1	–	3	–	5	1
No meals included in rent	6 517	1 979	68	904	211	1 933	185	1 242	298
No cash rent	855	138	–	186	36	291	15	246	45

TIPSII [UPF] GH101 CENSUS90 72583600 06/22/92 4:04 PM MACHINE: C DATA:CENSUS90*H1TIPSDA01. 06/16/92 15:25:44 TAPE: NONE FRAME: 144
TSF:CENSUS90*92. 06/16/92 15:28:20 UTF:CENSUS90*93. 06/16/92 15:28:20 META:CENSUS90*H1TABLES01. 06/16/92 15:41:11

Table 53. **Age of Householder and Financial Characteristics of Housing Units by Race and Hispanic Origin of Householder: 1990**—Con.

[Threshold and complementary threshold are 400 persons. For definitions of terms and meanings of symbols, see text]

County	Greene County		Hale County		Henry County		Houston County		
	White	Black	White	Black	White	Black	White	Black	Asian or Pacific Islander
Occupied housing units	**860**	**2 649**	**2 432**	**2 958**	**3 957**	**1 791**	**24 278**	**6 307**	**108**
AGE OF HOUSEHOLDER									
Owner-occupied housing units	**717**	**1 778**	**2 056**	**2 206**	**3 234**	**1 279**	**17 679**	**2 999**	**59**
Under 25 years	6	24	55	63	84	37	434	46	–
25 to 34 years	85	266	302	402	416	158	2 878	416	10
35 to 44 years	100	361	368	421	631	285	3 908	682	24
45 to 54 years	118	238	368	297	513	210	3 174	515	15
55 to 64 years	163	278	315	321	578	206	2 972	513	8
65 to 74 years	137	272	367	335	568	196	2 646	458	1
75 years and over	108	339	281	367	444	187	1 667	369	1
Renter-occupied housing units	**143**	**871**	**376**	**752**	**723**	**512**	**6 599**	**3 308**	**49**
Under 25 years	15	66	29	56	79	45	779	332	4
25 to 34 years	32	215	81	196	173	132	2 051	1 013	20
35 to 44 years	29	181	52	153	131	119	1 313	742	19
45 to 54 years	18	95	38	96	81	59	733	403	2
55 to 64 years	12	104	47	78	70	44	534	300	1
65 to 74 years	17	107	58	95	93	49	578	318	3
75 years and over	20	103	71	78	96	64	611	200	–
HOUSEHOLDER 65 YEARS AND OVER									
Occupied housing units	**282**	**821**	**777**	**875**	**1 201**	**496**	**5 502**	**1 345**	**5**
1-person households	130	358	341	403	543	223	2 559	655	1
Mean number of persons per room	.26	.43	.29	.41	.30	.40	.30	.40	.95
Units in structure:									
1, detached or attached	239	662	632	644	987	393	4 364	1 037	4
2 or more	10	49	53	59	87	41	722	250	–
Mobile home, trailer, or other	33	110	92	172	127	62	416	58	1
Specified owner	143	371	380	385	638	261	3 174	721	2
Mean value (dollars)	51 900	31 800	50 400	26 600	49 400	26 700	58 200	33 200	73 800
Specified renter	28	181	111	149	176	107	1 131	498	3
Mean contract rent (dollars)	105	92	100	63	123	97	173	108	288
VALUE									
Specified owner-occupied housing units	**410**	**912**	**1 149**	**1 011**	**2 046**	**819**	**13 090**	**2 526**	**50**
Less than $20,000	28	291	111	448	175	223	516	440	1
$20,000 to $29,999	48	169	153	174	214	183	861	467	1
$30,000 to $39,999	69	141	202	134	364	203	1 913	640	3
$40,000 to $49,999	64	101	157	89	358	116	2 092	409	9
$50,000 to $59,999	43	56	141	52	225	41	1 646	215	9
$60,000 to $69,999	47	69	130	52	207	27	1 460	141	5
$70,000 to $79,999	43	32	109	24	191	15	1 155	93	4
$80,000 to $89,999	26	21	53	13	111	4	929	28	4
$90,000 to $99,999	16	10	23	5	60	2	667	31	–
$100,000 to $124,999	12	11	39	9	81	3	783	46	5
$125,000 to $149,999	7	1	10	3	27	–	424	6	2
$150,000 to $174,999	2	3	11	4	17	1	221	3	4
$175,000 to $199,999	1	–	3	1	4	1	129	4	–
$200,000 to $249,999	2	1	3	1	5	–	117	2	1
$250,000 to $299,999	2	–	2	–	3	–	80	–	–
$300,000 to $399,999	–	2	–	2	2	–	53	1	1
$400,000 to $499,999	–	–	–	–	1	–	21	–	–
$500,000 or more	–	4	2	–	1	–	23	–	1
Median (dollars)	49 300	29 800	46 900	22 800	47 300	30 200	56 500	35 600	63 300
Mean (dollars)	56 200	38 500	53 000	30 500	54 700	31 700	68 800	39 400	93 100
Owner-occupied mobile homes or trailers	**135**	**592**	**408**	**837**	**591**	**295**	**2 530**	**243**	**8**
Median (dollars)	16 300	13 300	14 100	13 700	16 400	11 600	14 200	11 700	10 000
Mean (dollars)	22 200	21 200	21 600	24 700	22 200	17 000	19 700	17 600	16 400
CONTRACT RENT									
Specified renter-occupied housing units	**114**	**789**	**303**	**673**	**669**	**485**	**6 381**	**3 246**	**49**
Less than $100	30	383	89	390	133	196	690	922	3
$100 to $149	15	119	45	61	133	100	596	553	2
$150 to $199	16	81	32	29	143	76	878	546	2
$200 to $249	9	28	44	27	85	30	830	450	12
$250 to $299	6	15	16	6	31	5	1 033	394	7
$300 to $349	3	2	6	2	15	2	936	142	10
$350 to $399	1	–	1	1	8	–	509	67	3
$400 to $449	–	2	1	3	3	2	217	15	3
$450 to $499	–	–	–	–	1	–	120	6	1
$500 to $549	–	1	–	–	3	–	64	2	3
$550 to $599	–	–	1	–	1	–	38	3	2
$600 to $649	–	–	–	–	–	–	19	–	–
$650 to $699	–	–	–	–	1	–	21	1	–
$700 to $749	–	–	–	–	–	–	6	–	–
$750 to $999	–	–	–	–	1	–	22	–	–
$1,000 or more	–	–	–	–	–	–	7	–	–
No cash rent	34	158	68	154	111	74	395	145	1
Median (dollars)	132	80	127	80–	154	104	250	157	283
Mean (dollars)	139	99	141	84	161	113	249	164	300
MEALS INCLUDED IN RENT									
Specified renter-occupied housing units	**114**	**789**	**303**	**673**	**669**	**485**	**6 381**	**3 246**	**49**
With meals included in rent	–	–	2	6	2	2	25	8	1
No meals included in rent	80	631	233	513	556	409	5 961	3 093	47
No cash rent	34	158	68	154	111	74	395	145	1

TIPSII [UPF] GH101 CENSUS90 72583600 06/22/92 4:04 PM MACHINE: C DATA:CENSUS90*H1TIPSDA01. 06/16/92 15:25:44 TAPE: NONE FRAME: 145
TSF:CENSUS90*92. 06/16/92 15:28:20 UTF:CENSUS90*93. 06/16/92 15:28:20 META:CENSUS90*H1TABLES01. 06/16/92 15:41:11

Table 53. **Age of Householder and Financial Characteristics of Housing Units by Race and Hispanic Origin of Householder: 1990**—Con.

[Threshold and complementary threshold are 400 persons. For definitions of terms and meanings of symbols, see text]

County	Houston County—Con.		Jackson County			Jefferson County			
	Hispanic origin (of any race)	White, not of Hispanic origin	White	Black	American Indian, Eskimo, or Aleut	White	Black	American Indian, Eskimo, or Aleut	Asian or Pacific Islander
Occupied housing units	**145**	**24 193**	**17 028**	**717**	**246**	**170 236**	**79 600**	**386**	**1 062**
AGE OF HOUSEHOLDER									
Owner-occupied housing units	**82**	**17 626**	**13 153**	**475**	**183**	**121 868**	**41 565**	**221**	**373**
Under 25 years	–	434	450	14	2	1 796	375	3	5
25 to 34 years	16	2 870	2 061	62	40	17 495	4 619	31	58
35 to 44 years	21	3 896	2 696	110	78	26 257	9 422	57	119
45 to 54 years	15	3 163	2 587	72	30	21 088	6 596	60	116
55 to 64 years	11	2 964	2 260	63	15	21 222	7 298	33	55
65 to 74 years	13	2 634	1 884	90	10	20 540	7 419	17	15
75 years and over	6	1 665	1 215	64	8	13 470	5 836	20	5
Renter-occupied housing units	**63**	**6 567**	**3 875**	**242**	**63**	**48 368**	**38 035**	**165**	**689**
Under 25 years	8	775	423	29	4	6 531	3 371	17	111
25 to 34 years	28	2 037	1 023	73	16	16 537	12 160	60	328
35 to 44 years	14	1 309	764	63	23	9 112	9 384	32	161
45 to 54 years	4	731	484	29	11	4 659	4 223	26	57
55 to 64 years	3	531	380	19	4	3 511	3 407	8	19
65 to 74 years	4	575	408	18	2	3 731	3 014	15	8
75 years and over	2	609	393	11	3	4 287	2 476	7	5
HOUSEHOLDER 65 YEARS AND OVER									
Occupied housing units	**25**	**5 483**	**3 900**	**183**	**23**	**42 028**	**18 745**	**59**	**33**
1-person households	9	2 552	1 748	77	8	18 856	7 955	27	11
Mean number of persons per room	.35	.30	.33	.41	.35	.30	.41	.36	.43
Units in structure:									
1, detached or attached	20	4 350	3 197	158	16	33 864	15 378	40	21
2 or more	3	719	275	10	3	6 643	2 908	15	10
Mobile home, trailer, or other	2	414	428	15	4	1 521	459	4	2
Specified owner	16	3 163	1 850	124	8	29 260	11 810	28	17
Mean value (dollars)	67 700	58 200	44 200	33 600	35 800	73 600	37 800	48 300	66 300
Specified renter	6	1 126	683	24	4	7 852	5 309	22	13
Mean contract rent (dollars)	173	173	128	125	117	287	136	240	300
VALUE									
Specified owner-occupied housing units	**65**	**13 045**	**7 822**	**337**	**83**	**104 047**	**37 347**	**168**	**326**
Less than $20,000	–	516	956	75	13	2 396	4 437	7	4
$20,000 to $29,999	4	860	1 011	55	14	5 032	6 372	17	4
$30,000 to $39,999	7	1 907	1 416	63	12	9 916	8 726	25	23
$40,000 to $49,999	7	2 089	1 321	78	14	12 567	6 812	21	14
$50,000 to $59,999	12	1 642	953	30	11	12 735	3 969	24	31
$60,000 to $69,999	4	1 457	706	19	11	12 906	2 951	27	49
$70,000 to $79,999	8	1 147	500	8	5	10 584	1 789	14	25
$80,000 to $89,999	7	923	310	4	2	8 052	983	12	35
$90,000 to $99,999	4	664	173	2	–	6 224	510	3	25
$100,000 to $124,999	5	779	208	3	1	8 023	455	6	32
$125,000 to $149,999	3	421	113	–	–	5 097	168	6	28
$150,000 to $174,999	2	219	75	–	–	3 165	65	1	17
$175,000 to $199,999	1	128	19	–	–	1 878	31	1	13
$200,000 to $249,999	–	117	30	–	–	1 980	29	–	9
$250,000 to $299,999	–	80	19	–	–	1 292	14	–	10
$300,000 to $399,999	1	52	6	–	–	1 078	10	3	2
$400,000 to $499,999	–	21	3	–	–	432	7	–	4
$500,000 or more	–	23	3	–	–	690	19	1	1
Median (dollars)	66 300	56 400	43 500	36 600	42 100	67 300	39 000	55 800	83 700
Mean (dollars)	76 700	68 800	50 700	36 400	43 000	85 900	43 500	67 300	105 100
Owner-occupied mobile homes or trailers	**10**	**2 526**	**2 801**	**100**	**54**	**6 967**	**456**	**20**	**5**
Median (dollars)	10 000	14 200	12 800	12 100	12 500	14 900	18 800	17 500	10 000–
Mean (dollars)	15 800	19 700	18 400	36 600	15 300	20 600	25 100	25 800	19 400
CONTRACT RENT									
Specified renter-occupied housing units	**60**	**6 351**	**3 452**	**235**	**53**	**47 750**	**37 214**	**162**	**687**
Less than $100	5	687	629	61	7	2 021	8 401	15	8
$100 to $149	8	592	594	38	8	2 004	5 927	11	11
$150 to $199	10	872	672	64	18	3 579	6 134	21	40
$200 to $249	13	826	532	26	3	4 749	4 616	18	56
$250 to $299	6	1 030	331	15	4	7 520	4 687	26	249
$300 to $349	8	930	111	4	2	8 647	3 147	21	127
$350 to $399	3	508	60	–	2	6 472	1 747	16	78
$400 to $449	2	216	20	–	–	3 664	472	13	36
$450 to $499	1	120	15	1	–	2 627	200	7	31
$500 to $549	–	64	9	–	1	1 402	102	3	20
$550 to $599	1	38	3	–	–	992	76	2	13
$600 to $649	–	19	3	–	–	489	24	1	8
$650 to $699	–	21	–	–	–	374	17	–	2
$700 to $749	–	6	–	–	–	127	7	–	1
$750 to $999	–	22	1	–	–	315	11	–	3
$1,000 or more	–	7	–	–	–	254	13	–	–
No cash rent	3	393	472	26	8	2 514	1 633	8	4
Median (dollars)	227	250	166	156	167	316	177	277	296
Mean (dollars)	232	250	175	150	181	325	190	273	321
MEALS INCLUDED IN RENT									
Specified renter-occupied housing units	**60**	**6 351**	**3 452**	**235**	**53**	**47 750**	**37 214**	**162**	**687**
With meals included in rent	1	25	8	1	–	358	85	1	4
No meals included in rent	56	5 933	2 972	208	45	44 878	35 496	153	679
No cash rent	3	393	472	26	8	2 514	1 633	8	4

TIPSII [UPF] GH101 CENSUS90 72583600 06/22/92 4:04 PM MACHINE: C DATA:CENSUS90*H1TIPSDA01. 06/16/92 15:25:44 TAPE: NONE FRAME: 146
TSF:CENSUS90*92. 06/16/92 15:28:20 UTF:CENSUS90*93. 06/16/92 15:28:20 META:CENSUS90*H1TABLES01. 06/16/92 15:41:11

Table 53. **Age of Householder and Financial Characteristics of Housing Units by Race and Hispanic Origin of Householder: 1990**—Con.

[Threshold and complementary threshold are 400 persons. For definitions of terms and meanings of symbols, see text]

County	Jefferson County—Con.		Lamar County		Lauderdale County		Lawrence County		
	Hispanic origin (of any race)	White, not of Hispanic origin	White	Black	White	Black	White	Black	American Indian, Eskimo, or Aleut
Occupied housing units	**979**	**169 554**	**5 350**	**642**	**28 061**	**2 707**	**9 365**	**1 523**	**516**
AGE OF HOUSEHOLDER									
Owner-occupied housing units	**440**	**121 528**	**4 095**	**436**	**21 210**	**1 390**	**7 592**	**1 161**	**465**
Under 25 years	6	1 794	117	8	533	16	361	53	3
25 to 34 years	86	17 434	646	80	3 120	136	1 330	208	130
35 to 44 years	106	26 181	823	86	4 258	284	1 394	281	217
45 to 54 years	78	21 021	722	56	3 880	246	1 473	195	75
55 to 64 years	61	21 170	707	75	3 744	244	1 258	146	23
65 to 74 years	67	20 486	636	61	3 435	267	1 070	153	10
75 years and over	36	13 442	444	70	2 240	197	706	125	7
Renter-occupied housing units	**539**	**48 026**	**1 255**	**206**	**6 851**	**1 317**	**1 773**	**362**	**51**
Under 25 years	80	6 484	125	24	1 219	161	225	41	4
25 to 34 years	231	16 389	256	71	1 940	461	483	106	21
35 to 44 years	107	9 044	200	28	1 258	263	301	60	14
45 to 54 years	49	4 631	127	22	621	142	189	38	8
55 to 64 years	21	3 501	139	22	506	121	188	34	1
65 to 74 years	26	3 709	157	17	629	81	207	44	2
75 years and over	25	4 268	251	22	678	88	180	39	1
HOUSEHOLDER 65 YEARS AND OVER									
Occupied housing units	**154**	**41 905**	**1 488**	**170**	**6 982**	**633**	**2 163**	**361**	**20**
1-person households	66	18 802	738	76	3 105	301	972	167	7
Mean number of persons per room	.35	.30	.32	.39	.30	.37	.31	.41	.32
Units in structure:									
1, detached or attached	103	33 783	1 097	131	5 784	535	1 767	285	19
2 or more	46	6 605	219	23	801	80	112	29	1
Mobile home, trailer, or other	5	1 517	172	16	397	18	284	47	–
Specified owner	85	29 192	519	90	4 130	404	877	195	9
Mean value (dollars)	68 100	73 600	38 000	26 000	56 000	34 800	42 600	34 400	39 900
Specified renter	51	7 811	347	35	1 228	156	314	74	3
Mean contract rent (dollars)	212	287	84	85	187	134	104	67	113
VALUE									
Specified owner-occupied housing units	**369**	**103 757**	**2 112**	**270**	**15 505**	**1 213**	**3 790**	**711**	**260**
Less than $20,000	11	2 390	367	92	931	172	482	135	17
$20,000 to $29,999	23	5 023	311	48	1 328	182	452	94	21
$30,000 to $39,999	37	9 896	375	42	2 218	323	590	135	50
$40,000 to $49,999	45	12 535	350	40	2 417	219	674	117	43
$50,000 to $59,999	45	12 699	249	27	2 036	116	482	82	41
$60,000 to $69,999	40	12 872	186	8	1 833	83	406	54	29
$70,000 to $79,999	29	10 556	124	9	1 425	56	291	47	26
$80,000 to $89,999	25	8 031	68	3	914	23	136	23	15
$90,000 to $99,999	17	6 210	34	–	675	20	80	8	4
$100,000 to $124,999	29	7 997	27	–	755	8	108	8	10
$125,000 to $149,999	22	5 077	9	1	383	7	43	–	2
$150,000 to $174,999	5	3 161	6	–	208	3	20	2	1
$175,000 to $199,999	11	1 867	1	–	112	–	13	2	–
$200,000 to $249,999	6	1 974	3	–	131	–	8	3	1
$250,000 to $299,999	7	1 285	–	–	67	–	1	–	–
$300,000 to $399,999	8	1 071	1	–	38	–	3	–	–
$400,000 to $499,999	3	429	–	–	23	–	–	1	–
$500,000 or more	6	684	1	–	11	1	1	–	–
Median (dollars)	65 100	67 300	40 100	29 100	53 600	37 600	44 900	39 500	49 800
Mean (dollars)	95 400	85 900	43 700	31 900	63 300	41 700	49 900	43 500	53 500
Owner-occupied mobile homes or trailers	**14**	**6 959**	**845**	**109**	**2 147**	**51**	**1 900**	**341**	**99**
Median (dollars)	17 500	14 900	12 500	12 000	12 900	15 300	14 000	11 800	16 700
Mean (dollars)	20 800	20 600	18 000	16 300	18 600	31 300	20 100	18 400	21 200
CONTRACT RENT									
Specified renter-occupied housing units	**527**	**47 414**	**1 054**	**196**	**6 501**	**1 284**	**1 494**	**345**	**41**
Less than $100	32	2 010	384	89	686	256	317	147	6
$100 to $149	28	1 994	214	37	750	204	239	40	6
$150 to $199	33	3 562	156	32	937	240	237	34	5
$200 to $249	59	4 713	81	8	1 197	177	184	18	7
$250 to $299	86	7 468	19	2	953	169	112	9	7
$300 to $349	95	8 585	13	–	653	90	25	1	–
$350 to $399	65	6 421	3	1	406	44	20	2	–
$400 to $449	46	3 626	1	–	92	12	7	1	–
$450 to $499	35	2 601	–	–	58	3	2	1	–
$500 to $549	12	1 392	2	–	46	1	3	–	–
$550 to $599	12	986	–	–	29	1	–	–	–
$600 to $649	3	487	1	–	21	–	–	–	–
$650 to $699	6	370	–	–	15	–	–	–	–
$700 to $749	–	127	–	–	7	–	–	–	–
$750 to $999	4	312	1	–	10	1	1	–	–
$1,000 or more	1	254	–	–	10	1	1	–	–
No cash rent	10	2 506	179	27	631	85	346	92	10
Median (dollars)	312	316	111	95	225	175	153	80–	172
Mean (dollars)	316	325	122	106	229	186	158	107	173
MEALS INCLUDED IN RENT									
Specified renter-occupied housing units	**527**	**47 414**	**1 054**	**196**	**6 501**	**1 284**	**1 494**	**345**	**41**
With meals included in rent	1	358	11	–	22	6	2	–	–
No meals included in rent	516	44 550	864	169	5 848	1 193	1 146	253	31
No cash rent	10	2 506	179	27	631	85	346	92	10

TIPSII [UPF] GH101 CENSUS90 72583600 06/22/92 4:04 PM MACHINE: C DATA:CENSUS90*H1TIPSDA01. 06/16/92 15:25:44 TAPE: NONE FRAME: 147
TSF:CENSUS90*92. 06/16/92 15:28:20 UTF:CENSUS90*93. 06/16/92 15:28:20 META:CENSUS90*H1TABLES01. 06/16/92 15:41:11

Table 53. **Age of Householder and Financial Characteristics of Housing Units by Race and Hispanic Origin of Householder: 1990**—Con.

[Threshold and complementary threshold are 400 persons. For definitions of terms and meanings of symbols, see text]

County	Lee County					Limestone County		Lowndes County	
	White	Black	Asian or Pacific Islander	Hispanic origin (of any race)	White, not of Hispanic origin	White	Black	White	Black
Occupied housing units	**25 465**	**6 986**	**539**	**193**	**25 339**	**17 484**	**2 088**	**1 323**	**2 732**
AGE OF HOUSEHOLDER									
Owner-occupied housing units	**15 214**	**3 860**	**118**	**77**	**15 157**	**13 472**	**1 473**	**1 142**	**2 123**
Under 25 years	1 324	112	5	6	1 319	434	39	29	60
25 to 34 years	2 667	679	26	17	2 651	2 695	261	167	392
35 to 44 years	3 382	921	35	18	3 369	2 786	322	194	455
45 to 54 years	2 755	665	39	17	2 746	2 473	238	182	336
55 to 64 years	2 287	572	11	12	2 279	2 173	231	227	289
65 to 74 years	1 777	506	1	2	1 775	1 752	221	182	299
75 years and over	1 022	405	1	5	1 018	1 159	161	161	292
Renter-occupied housing units	**10 251**	**3 126**	**421**	**116**	**10 182**	**4 012**	**615**	**181**	**609**
Under 25 years	5 715	568	120	69	5 671	508	60	17	57
25 to 34 years	2 295	872	209	28	2 280	1 169	208	50	151
35 to 44 years	977	574	55	11	973	786	120	32	110
45 to 54 years	440	338	22	3	438	499	66	22	72
55 to 64 years	286	296	10	1	285	358	57	19	63
65 to 74 years	273	273	5	2	271	330	55	16	77
75 years and over	265	205	–	2	264	362	49	25	79
HOUSEHOLDER 65 YEARS AND OVER									
Occupied housing units	**3 337**	**1 389**	**7**	**11**	**3 328**	**3 603**	**486**	**384**	**747**
1-person households	1 381	616	2	5	1 377	1 605	183	182	278
Mean number of persons per room	.30	.42	.56	.32	.30	.32	.44	.26	.45
Units in structure:									
1, detached or attached	2 596	1 009	3	6	2 591	2 928	416	323	607
2 or more	283	249	3	4	280	343	34	6	29
Mobile home, trailer, or other	458	131	1	1	457	332	36	55	111
Specified owner	1 942	698	2	6	1 937	1 833	294	173	370
Mean value (dollars)	71 500	36 100	45 000	61 300	71 500	55 700	38 100	51 400	32 200
Specified renter	505	456	5	4	502	625	94	31	125
Mean contract rent (dollars)	200	117	235	98	201	144	102	143	80
VALUE									
Specified owner-occupied housing units	**9 040**	**2 310**	**82**	**46**	**9 007**	**8 771**	**1 115**	**482**	**1 117**
Less than $20,000	217	367	–	1	217	363	203	30	339
$20,000 to $29,999	387	348	3	2	385	518	123	43	228
$30,000 to $39,999	638	435	1	6	634	986	210	65	262
$40,000 to $49,999	934	361	4	1	934	1 461	246	66	115
$50,000 to $59,999	1 040	284	7	8	1 036	1 203	123	69	58
$60,000 to $69,999	1 257	216	8	5	1 254	1 151	85	60	45
$70,000 to $79,999	1 083	109	10	2	1 082	924	52	39	23
$80,000 to $89,999	845	76	11	6	839	601	22	35	12
$90,000 to $99,999	630	30	10	5	625	455	15	23	3
$100,000 to $124,999	805	51	11	3	802	510	19	25	19
$125,000 to $149,999	538	17	6	2	537	279	7	11	3
$150,000 to $174,999	285	5	4	2	284	162	4	10	2
$175,000 to $199,999	160	3	2	1	159	63	1	1	–
$200,000 to $249,999	116	5	3	1	115	49	2	2	5
$250,000 to $299,999	65	1	2	–	65	20	–	1	–
$300,000 to $399,999	26	1	–	1	25	17	1	1	–
$400,000 to $499,999	3	–	–	–	3	3	–	–	–
$500,000 or more	11	1	–	–	11	6	2	1	3
Median (dollars)	70 400	40 100	87 300	70 000	70 400	58 600	40 800	53 900	29 600
Mean (dollars)	80 800	44 800	99 500	85 600	80 800	66 500	44 200	62 800	35 100
Owner-occupied mobile homes or trailers	**4 306**	**1 234**	**25**	**22**	**4 289**	**2 292**	**201**	**304**	**724**
Median (dollars)	14 600	14 200	10 000–	17 500	14 600	14 700	14 000	21 000	12 000
Mean (dollars)	21 800	21 600	15 300	21 300	21 800	20 800	19 600	33 500	19 000
CONTRACT RENT									
Specified renter-occupied housing units	**10 078**	**3 053**	**419**	**114**	**10 011**	**3 683**	**586**	**144**	**535**
Less than $100	298	864	1	4	295	460	156	14	271
$100 to $149	553	401	31	2	552	338	77	18	52
$150 to $199	1 105	476	115	28	1 089	604	107	21	40
$200 to $249	1 254	450	117	20	1 242	595	41	22	18
$250 to $299	1 853	324	73	19	1 843	505	64	12	8
$300 to $349	1 194	138	26	5	1 190	362	35	6	1
$350 to $399	1 233	112	33	11	1 227	249	13	9	–
$400 to $449	447	48	7	6	442	74	5	1	–
$450 to $499	453	18	5	2	452	64	–	–	–
$500 to $549	398	16	4	4	395	31	–	1	–
$550 to $599	146	6	1	1	146	11	–	–	–
$600 to $649	205	2	1	1	204	8	1	–	–
$650 to $699	91	–	1	–	91	12	–	–	–
$700 to $749	210	1	–	6	207	4	–	–	–
$750 to $999	69	–	–	1	68	7	–	1	–
$1,000 or more	6	3	1	1	6	1	–	–	1
No cash rent	563	194	3	3	562	358	87	39	144
Median (dollars)	291	164	222	253	291	217	155	198	80–
Mean (dollars)	318	177	244	308	318	228	165	207	91
MEALS INCLUDED IN RENT									
Specified renter-occupied housing units	**10 078**	**3 053**	**419**	**114**	**10 011**	**3 683**	**586**	**144**	**535**
With meals included in rent	9	7	2	1	9	4	–	–	4
No meals included in rent	9 506	2 852	414	110	9 440	3 321	499	105	387
No cash rent	563	194	3	3	562	358	87	39	144

TIPSII [UPF] GH101 CENSUS90 72583600 06/22/92 4:04 PM MACHINE: C DATA:CENSUS90*H1TIPSDA01. 06/16/92 15:25:44 TAPE: NONE FRAME: 148
TSF:CENSUS90*92. 06/16/92 15:28:20 UTF:CENSUS90*93. 06/16/92 15:28:20 META:CENSUS90*H1TABLES01. 06/16/92 15:41:11

Table 53. **Age of Householder and Financial Characteristics of Housing Units by Race and Hispanic Origin of Householder: 1990**—Con.

[Threshold and complementary threshold are 400 persons. For definitions of terms and meanings of symbols, see text]

County	Macon County		Madison County						Marengo County	
	White	Black	White	Black	American Indian, Eskimo, or Aleut	Asian or Pacific Islander	Hispanic origin (of any race)	White, not of Hispanic origin	White	Black
Occupied housing units	**1 345**	**7 093**	**73 829**	**15 502**	**437**	**1 230**	**905**	**73 242**	**4 359**	**3 788**
AGE OF HOUSEHOLDER										
Owner-occupied housing units	**1 108**	**4 558**	**51 189**	**7 241**	**290**	**596**	**447**	**50 853**	**3 632**	**2 650**
Under 25 years	37	64	890	107	8	3	7	883	82	47
25 to 34 years	180	510	9 870	1 230	54	110	102	9 794	545	371
35 to 44 years	170	913	10 802	2 049	114	223	129	10 711	681	541
45 to 54 years	193	669	10 312	1 489	61	166	89	10 249	667	370
55 to 64 years	165	721	9 703	1 058	31	75	65	9 650	652	402
65 to 74 years	198	908	6 441	798	16	18	43	6 407	586	449
75 years and over	165	773	3 171	510	6	1	12	3 159	419	470
Renter-occupied housing units	**237**	**2 535**	**22 640**	**8 261**	**147**	**634**	**458**	**22 389**	**727**	**1 138**
Under 25 years	32	564	3 015	1 313	13	57	65	2 987	84	80
25 to 34 years	60	715	8 871	3 315	63	313	217	8 752	198	283
35 to 44 years	43	459	4 527	1 789	32	159	114	4 467	148	228
45 to 54 years	29	255	2 374	755	23	71	31	2 354	76	143
55 to 64 years	23	174	1 413	480	9	26	15	1 401	71	146
65 to 74 years	15	190	1 150	364	4	5	9	1 144	75	132
75 years and over	35	178	1 290	245	3	3	7	1 284	75	126
HOUSEHOLDER 65 YEARS AND OVER										
Occupied housing units	**413**	**2 049**	**12 052**	**1 917**	**29**	**27**	**71**	**11 994**	**1 155**	**1 177**
1-person households	189	943	5 114	734	10	7	26	5 094	513	554
Mean number of persons per room	.29	.36	.30	.42	.39	.42	.31	.30	.30	.43
Units in structure:										
1, detached or attached	364	1 719	9 632	1 460	19	19	56	9 584	944	880
2 or more	7	143	1 812	390	6	5	9	1 807	69	61
Mobile home, trailer, or other	42	187	608	67	4	3	6	603	142	236
Specified owner	188	1 271	7 803	1 136	13	16	44	7 767	594	573
Mean value (dollars)	45 700	48 300	81 300	54 200	60 700	84 700	79 500	81 300	52 700	28 200
Specified renter	43	332	2 349	589	7	8	15	2 338	131	217
Mean contract rent (dollars)	144	119	274	173	184	233	223	274	122	84
VALUE										
Specified owner-occupied housing units	**487**	**3 341**	**41 965**	**6 213**	**208**	**524**	**382**	**41 677**	**2 178**	**1 498**
Less than $20,000	54	432	425	207	1	5	5	424	150	548
$20,000 to $29,999	60	430	625	315	4	1	3	622	189	254
$30,000 to $39,999	89	603	1 625	657	9	5	6	1 622	315	268
$40,000 to $49,999	80	539	3 002	1 058	20	21	24	2 986	360	166
$50,000 to $59,999	73	376	4 499	1 094	28	38	36	4 475	332	80
$60,000 to $69,999	52	351	5 180	1 023	26	54	60	5 144	221	71
$70,000 to $79,999	34	222	5 134	706	28	57	46	5 100	207	52
$80,000 to $89,999	16	146	4 582	416	29	52	47	4 546	137	25
$90,000 to $99,999	10	56	3 878	225	17	57	40	3 842	87	10
$100,000 to $124,999	8	81	5 311	240	20	75	52	5 265	103	14
$125,000 to $149,999	4	42	3 102	119	8	49	25	3 082	32	4
$150,000 to $174,999	6	28	1 789	75	9	39	16	1 775	25	3
$175,000 to $199,999	–	12	1 015	34	5	15	13	1 003	6	–
$200,000 to $249,999	–	15	902	16	2	23	5	899	6	1
$250,000 to $299,999	–	3	447	15	–	13	3	444	4	–
$300,000 to $399,999	–	3	262	7	–	11	1	261	1	–
$400,000 to $499,999	1	–	92	2	2	2	–	92	–	–
$500,000 or more	–	2	95	4	–	7	–	95	3	2
Median (dollars)	44 100	43 300	81 100	57 600	76 800	95 100	82 300	81 000	51 900	27 800
Mean (dollars)	49 000	50 000	94 400	63 200	85 700	120 100	92 000	94 400	58 500	33 100
Owner-occupied mobile homes or trailers	**298**	**699**	**4 165**	**455**	**43**	**14**	**24**	**4 148**	**720**	**804**
Median (dollars)	19 800	14 900	17 000	18 100	17 200	10 000	20 700	16 900	13 400	12 300
Mean (dollars)	27 500	21 200	23 000	24 900	22 000	14 000	21 900	23 000	19 400	20 300
CONTRACT RENT										
Specified renter-occupied housing units	**204**	**2 409**	**22 128**	**8 156**	**137**	**633**	**450**	**21 882**	**656**	**1 019**
Less than $100	23	541	726	901	7	4	9	722	108	514
$100 to $149	26	216	852	432	4	17	10	847	59	161
$150 to $199	50	418	966	508	9	11	12	960	88	107
$200 to $249	30	320	1 598	752	10	23	17	1 587	133	45
$250 to $299	12	346	3 007	1 797	15	96	64	2 980	79	30
$300 to $349	7	175	3 254	1 169	20	143	83	3 206	25	8
$350 to $399	5	66	3 282	1 111	24	132	79	3 232	15	1
$400 to $449	–	24	2 509	465	9	50	41	2 482	6	–
$450 to $499	2	3	1 953	324	10	56	45	1 931	6	–
$500 to $549	2	8	994	108	5	33	17	986	2	–
$550 to $599	–	–	595	75	4	17	12	586	1	–
$600 to $649	1	1	414	25	3	7	6	410	1	–
$650 to $699	–	1	261	16	2	10	3	259	–	–
$700 to $749	–	–	131	6	1	5	–	131	–	–
$750 to $999	–	1	234	8	2	9	–	234	–	–
$1,000 or more	–	–	118	7	–	4	–	118	–	–
No cash rent	46	289	1 234	452	12	16	52	1 211	133	153
Median (dollars)	172	184	351	285	338	356	352	350	202	85
Mean (dollars)	187	185	360	279	347	379	356	360	193	103
MEALS INCLUDED IN RENT										
Specified renter-occupied housing units	**204**	**2 409**	**22 128**	**8 156**	**137**	**633**	**450**	**21 882**	**656**	**1 019**
With meals included in rent	–	12	115	17	2	3	1	114	–	8
No meals included in rent	158	2 108	20 779	7 687	123	614	397	20 557	523	858
No cash rent	46	289	1 234	452	12	16	52	1 211	133	153

TIPSII [UPF] GH101 CENSUS90 72583600 06/22/92 4:04 PM MACHINE: C DATA:CENSUS90*H1TIPSDA01. 06/16/92 15:25:44 TAPE: NONE FRAME: 149
TSF:CENSUS90*92. 06/16/92 15:28:20 UTF:CENSUS90*93. 06/16/92 15:28:20 META:CENSUS90*H1TABLES01. 06/16/92 15:41:11

Table 53. **Age of Householder and Financial Characteristics of Housing Units by Race and Hispanic Origin of Householder: 1990**—Con.

[Threshold and complementary threshold are 400 persons. For definitions of terms and meanings of symbols, see text]

County	Marion County		Marshall County		Mobile County					
	White	Black	White	Black	White	Black	American Indian, Eskimo, or Aleut	Asian or Pacific Islander	Hispanic origin (of any race)	White, not of Hispanic origin
Occupied housing units	**11 193**	**297**	**27 264**	**376**	**96 804**	**38 408**	**616**	**893**	**1 068**	**96 051**
AGE OF HOUSEHOLDER										
Owner-occupied housing units	**8 503**	**149**	**20 345**	**169**	**70 368**	**20 273**	**430**	**360**	**597**	**69 923**
Under 25 years	322	2	572	1	1 344	226	13	11	7	1 338
25 to 34 years	1 322	23	3 240	21	11 263	2 318	86	48	105	11 186
35 to 44 years	1 672	22	4 061	31	15 911	4 291	128	133	142	15 808
45 to 54 years	1 556	36	3 749	33	12 840	3 723	85	104	94	12 767
55 to 64 years	1 402	21	3 655	34	11 713	3 786	56	45	102	11 636
65 to 74 years	1 254	24	3 059	32	10 804	3 581	35	10	101	10 731
75 years and over	975	21	2 009	17	6 493	2 348	27	9	46	6 457
Renter-occupied housing units	**2 690**	**148**	**6 919**	**207**	**26 436**	**18 135**	**186**	**533**	**471**	**26 128**
Under 25 years	295	24	852	32	3 703	1 682	19	118	68	3 656
25 to 34 years	600	47	1 854	57	8 809	6 122	65	166	171	8 700
35 to 44 years	441	26	1 248	49	5 265	4 321	44	141	100	5 203
45 to 54 years	303	20	739	20	2 800	2 084	29	61	40	2 775
55 to 64 years	295	7	683	12	1 844	1 643	6	30	30	1 827
65 to 74 years	331	11	752	22	1 945	1 339	15	13	34	1 919
75 years and over	425	13	791	15	2 070	944	8	4	28	2 048
HOUSEHOLDER 65 YEARS AND OVER										
Occupied housing units	**2 985**	**69**	**6 611**	**86**	**21 312**	**8 212**	**85**	**36**	**209**	**21 155**
1-person households	1 404	27	3 096	39	9 103	3 390	34	13	96	9 032
Mean number of persons per room	.32	.39	.31	.41	.31	.42	.42	.54	.35	.31
Units in structure:										
1, detached or attached	2 265	48	5 179	55	17 017	6 789	65	25	148	16 911
2 or more	419	14	815	24	2 908	1 126	9	9	47	2 868
Mobile home, trailer, or other	301	7	617	7	1 387	297	11	2	14	1 376
Specified owner	1 258	21	3 320	42	14 217	5 191	43	15	120	14 131
Mean value (dollars)	38 600	35 100	51 800	28 300	65 200	39 000	41 300	98 700	61 500	65 200
Specified renter	668	24	1 388	35	3 918	2 200	22	17	59	3 872
Mean contract rent (dollars)	93	77	146	138	253	111	154	190	214	253
VALUE										
Specified owner-occupied housing units	**4 623**	**87**	**13 248**	**131**	**56 899**	**17 733**	**293**	**278**	**493**	**56 532**
Less than $20,000	809	19	871	31	1 599	2 581	39	12	27	1 587
$20,000 to $29,999	792	12	1 393	32	3 050	3 007	35	12	34	3 029
$30,000 to $39,999	839	23	2 487	31	7 308	3 779	58	28	67	7 263
$40,000 to $49,999	688	14	2 233	18	9 399	3 170	48	46	83	9 343
$50,000 to $59,999	492	4	1 752	8	8 290	1 880	35	40	78	8 228
$60,000 to $69,999	392	6	1 274	5	7 656	1 437	28	37	52	7 615
$70,000 to $79,999	260	4	957	3	5 748	830	16	26	38	5 717
$80,000 to $89,999	131	5	590	–	3 613	427	8	11	25	3 591
$90,000 to $99,999	71	–	424	2	2 356	210	8	13	17	2 343
$100,000 to $124,999	85	–	554	–	3 051	224	4	22	30	3 025
$125,000 to $149,999	30	–	294	–	1 762	91	7	8	18	1 746
$150,000 to $174,999	20	–	188	–	975	29	4	9	7	970
$175,000 to $199,999	5	–	71	–	570	21	2	5	4	566
$200,000 to $249,999	5	–	84	1	627	21	–	6	7	620
$250,000 to $299,999	2	–	38	–	383	10	–	2	4	379
$300,000 to $399,999	1	–	25	–	293	3	–	–	1	292
$400,000 to $499,999	–	–	8	–	108	1	–	1	1	107
$500,000 or more	1	–	5	–	111	12	1	–	–	111
Median (dollars)	38 400	36 500	48 300	30 700	58 300	38 700	42 900	60 300	54 700	58 400
Mean (dollars)	43 300	37 700	57 900	34 200	70 400	42 900	51 200	74 000	66 500	70 400
Owner-occupied mobile homes or trailers	**1 781**	**29**	**3 350**	**25**	**7 009**	**724**	**99**	**50**	**45**	**6 974**
Median (dollars)	11 400	14 600	14 400	13 800	13 500	15 300	10 800	10 000–	12 800	13 500
Mean (dollars)	16 100	16 500	19 800	22 200	19 300	24 300	16 800	14 600	17 900	19 300
CONTRACT RENT										
Specified renter-occupied housing units	**2 359**	**144**	**6 437**	**202**	**25 923**	**17 724**	**181**	**524**	**458**	**25 623**
Less than $100	726	56	1 209	51	1 518	5 256	23	27	37	1 501
$100 to $149	400	20	686	27	1 343	2 302	20	18	25	1 334
$150 to $199	398	26	956	44	2 450	2 428	28	108	55	2 417
$200 to $249	245	18	990	23	4 326	2 908	24	132	59	4 288
$250 to $299	129	5	862	32	5 287	1 859	24	113	84	5 222
$300 to $349	37	7	515	6	3 955	712	21	55	68	3 912
$350 to $399	16	–	290	5	2 417	327	10	28	58	2 374
$400 to $449	4	1	102	1	1 217	90	5	11	23	1 199
$450 to $499	5	–	61	–	665	48	1	7	15	653
$500 to $549	–	–	23	–	306	20	3	5	5	302
$550 to $599	1	–	16	–	149	19	2	–	2	147
$600 to $649	1	–	14	–	120	5	1	–	3	118
$650 to $699	–	–	5	–	97	3	1	–	2	96
$700 to $749	–	–	5	–	61	3	–	1	1	60
$750 to $999	–	–	9	–	95	1	–	1	1	95
$1,000 or more	–	–	1	–	129	3	–	–	–	129
No cash rent	397	11	693	13	1 788	1 740	18	18	20	1 776
Median (dollars)	129	130	201	166	272	158	217	231	275	272
Mean (dollars)	137	139	203	171	282	164	230	245	275	281
MEALS INCLUDED IN RENT										
Specified renter-occupied housing units	**2 359**	**144**	**6 437**	**202**	**25 923**	**17 724**	**181**	**524**	**458**	**25 623**
With meals included in rent	1	–	36	–	143	49	1	2	1	142
No meals included in rent	1 961	133	5 708	189	23 992	15 935	162	504	437	23 705
No cash rent	397	11	693	13	1 788	1 740	18	18	20	1 776

TIPSII [UPF] GH101 CENSUS90 72583600 06/22/92 4:04 PM MACHINE: C DATA:CENSUS90*H1TIPSDA01. 06/16/92 15:25:44 TAPE: NONE FRAME: 150
TSF:CENSUS90*92. 06/16/92 15:28:20 UTF:CENSUS90*93. 06/16/92 15:28:20 META:CENSUS90*H1TABLES01. 06/16/92 15:41:11

Table 53. **Age of Householder and Financial Characteristics of Housing Units by Race and Hispanic Origin of Householder: 1990**—Con.

[Threshold and complementary threshold are 400 persons. For definitions of terms and meanings of symbols, see text]

County	Monroe County		Montgomery County						Morgan County	
	White	Black	White	Black	American Indian, Eskimo, or Aleut	Asian or Pacific Islander	Hispanic origin (of any race)	White, not of Hispanic origin	White	Black
Occupied housing units	**5 458**	**2 867**	**48 431**	**28 119**	**137**	**369**	**489**	**48 141**	**34 157**	**3 363**
AGE OF HOUSEHOLDER										
Owner-occupied housing units	**4 395**	**2 042**	**33 604**	**14 158**	**73**	**192**	**215**	**33 478**	**25 459**	**1 546**
Under 25 years	127	64	543	209	–	4	5	538	583	22
25 to 34 years	678	339	5 132	2 126	15	29	34	5 116	4 500	262
35 to 44 years	875	442	7 314	3 560	21	59	56	7 286	5 661	378
45 to 54 years	791	308	6 107	2 500	16	63	42	6 084	4 902	269
55 to 64 years	718	314	5 878	2 274	13	35	34	5 854	4 298	218
65 to 74 years	686	291	5 417	1 985	6	1	21	5 404	3 481	217
75 years and over	520	284	3 213	1 504	2	1	23	3 196	2 034	180
Renter-occupied housing units	**1 063**	**825**	**14 827**	**13 961**	**64**	**177**	**274**	**14 663**	**8 698**	**1 817**
Under 25 years	128	105	1 749	1 704	10	19	39	1 731	1 058	220
25 to 34 years	313	228	4 940	4 759	20	66	106	4 876	2 730	635
35 to 44 years	203	172	3 321	3 190	18	58	68	3 279	1 747	380
45 to 54 years	111	93	1 566	1 411	3	24	24	1 551	985	198
55 to 64 years	89	76	956	1 162	7	5	19	945	721	153
65 to 74 years	85	60	1 053	965	1	3	9	1 046	663	122
75 years and over	134	91	1 242	770	5	2	9	1 235	794	109
HOUSEHOLDER 65 YEARS AND OVER										
Occupied housing units	**1 425**	**726**	**10 925**	**5 224**	**14**	**7**	**62**	**10 881**	**6 972**	**628**
1-person households	663	306	5 265	2 337	5	1	29	5 245	3 088	288
Mean number of persons per room	.30	.41	.28	.41	.38	.61	.31	.28	.32	.42
Units in structure:										
1, detached or attached	1 216	603	8 712	4 167	6	5	46	8 682	5 535	446
2 or more	78	29	1 793	830	6	2	13	1 781	884	160
Mobile home, trailer, or other	131	94	420	227	2	–	3	418	553	22
Specified owner	767	401	7 366	2 977	5	2	39	7 341	3 986	325
Mean value (dollars)	49 300	30 900	76 300	41 700	71 000	55 000	72 800	76 300	61 300	38 900
Specified renter	186	129	2 241	1 651	6	5	18	2 227	1 357	223
Mean contract rent (dollars)	186	97	289	132	146	263	234	290	243	122
VALUE										
Specified owner-occupied housing units	**2 778**	**1 272**	**28 467**	**12 116**	**59**	**174**	**181**	**28 364**	**18 567**	**1 289**
Less than $20,000	231	352	290	1 226	3	–	2	290	558	130
$20,000 to $29,999	310	237	716	1 281	1	4	7	715	833	172
$30,000 to $39,999	420	255	2 123	2 236	6	19	27	2 115	1 741	283
$40,000 to $49,999	433	143	3 169	2 863	8	15	21	3 160	2 854	271
$50,000 to $59,999	351	101	3 534	1 614	8	15	24	3 520	2 688	180
$60,000 to $69,999	344	78	3 989	1 193	14	18	16	3 979	2 508	99
$70,000 to $79,999	204	41	3 122	712	7	18	15	3 110	1 950	55
$80,000 to $89,999	120	27	2 445	402	4	18	13	2 437	1 403	44
$90,000 to $99,999	111	15	2 136	179	3	12	12	2 128	1 088	25
$100,000 to $124,999	131	19	2 639	193	–	13	19	2 625	1 393	16
$125,000 to $149,999	58	2	1 625	84	5	8	12	1 615	734	7
$150,000 to $174,999	29	1	937	62	–	14	5	932	377	4
$175,000 to $199,999	11	1	487	21	–	11	2	486	172	–
$200,000 to $249,999	15	–	556	19	–	2	2	556	132	1
$250,000 to $299,999	9	–	331	10	–	4	4	328	71	2
$300,000 to $399,999	1	–	225	9	–	2	–	225	42	–
$400,000 to $499,999	–	–	78	5	–	1	–	78	11	–
$500,000 or more	–	–	65	7	–	–	–	65	12	–
Median (dollars)	49 900	31 400	71 200	44 700	61 600	78 800	66 400	71 200	62 300	42 100
Mean (dollars)	56 900	35 600	86 800	48 700	65 000	98 000	79 200	86 800	71 300	45 500
Owner-occupied mobile homes or trailers	**835**	**526**	**2 297**	**810**	**10**	**3**	**20**	**2 283**	**3 387**	**124**
Median (dollars)	12 500	12 400	14 100	14 700	15 000	12 500	14 000	14 100	15 200	16 100
Mean (dollars)	16 900	20 400	20 900	21 400	26 800	16 300	27 000	20 800	21 800	22 400
CONTRACT RENT										
Specified renter-occupied housing units	**981**	**758**	**14 532**	**13 682**	**63**	**176**	**269**	**14 372**	**8 275**	**1 772**
Less than $100	114	293	435	2 749	4	2	17	431	674	435
$100 to $149	103	99	458	1 622	4	2	11	453	582	215
$150 to $199	140	90	663	1 725	9	9	9	659	887	200
$200 to $249	133	52	1 003	1 757	4	16	12	999	1 038	227
$250 to $299	136	20	1 698	1 805	11	20	26	1 684	1 604	327
$300 to $349	73	5	2 393	1 395	5	35	39	2 370	1 174	165
$350 to $399	48	4	2 697	1 022	11	34	48	2 661	692	67
$400 to $449	35	2	1 715	474	4	17	37	1 694	425	32
$450 to $499	7	–	910	184	1	10	20	898	179	18
$500 to $549	27	–	404	63	2	10	8	398	91	4
$550 to $599	4	1	346	31	1	2	4	343	46	5
$600 to $649	5	–	210	20	1	2	1	209	62	3
$650 to $699	1	–	235	15	–	4	8	228	34	1
$700 to $749	2	–	156	13	–	2	–	156	17	1
$750 to $999	3	–	274	8	1	3	7	269	111	1
$1,000 or more	–	–	68	2	–	–	–	68	22	–
No cash rent	150	192	867	797	5	8	22	852	637	71
Median (dollars)	217	96	353	209	289	350	358	353	270	200
Mean (dollars)	232	116	364	216	296	365	357	364	277	198
MEALS INCLUDED IN RENT										
Specified renter-occupied housing units	**981**	**758**	**14 532**	**13 682**	**63**	**176**	**269**	**14 372**	**8 275**	**1 772**
With meals included in rent	18	4	78	33	–	2	2	77	83	8
No meals included in rent	813	562	13 587	12 852	58	166	245	13 443	7 555	1 693
No cash rent	150	192	867	797	5	8	22	852	637	71

TIPSII [UPF] GH101 CENSUS90 72583600 06/22/92 4:04 PM MACHINE: C DATA:CENSUS90*H1TIPSDA01. 06/16/92 15:25:44 TAPE: NONE FRAME: 151
TSF:CENSUS90*92. 06/16/92 15:28:20 UTF:CENSUS90*93. 06/16/92 15:28:20 META:CENSUS90*H1TABLES01. 06/16/92 15:41:11

Table 53. **Age of Householder and Financial Characteristics of Housing Units by Race and Hispanic Origin of Householder: 1990**—Con.

[Threshold and complementary threshold are 400 persons. For definitions of terms and meanings of symbols, see text]

County	Morgan County—Con.		Perry County		Pickens County		Pike County		Randolph County	
	Hispanic origin (of any race)	White, not of Hispanic origin	White	Black	White	Black	White	Black	White	Black
Occupied housing units	**170**	**34 044**	**1 703**	**2 492**	**4 753**	**2 799**	**6 923**	**3 325**	**6 033**	**1 508**
AGE OF HOUSEHOLDER										
Owner-occupied housing units	**83**	**25 399**	**1 338**	**1 605**	**3 896**	**1 913**	**5 015**	**1 797**	**4 943**	**1 015**
Under 25 years	2	582	31	42	105	57	227	41	173	32
25 to 34 years	13	4 490	140	221	497	289	708	286	726	184
35 to 44 years	27	5 643	203	295	709	366	924	353	891	190
45 to 54 years	18	4 890	225	248	654	284	875	281	744	178
55 to 64 years	11	4 287	251	242	764	298	792	238	895	146
65 to 74 years	7	3 477	242	245	649	330	821	308	861	155
75 years and over	5	2 030	246	312	518	289	668	290	653	130
Renter-occupied housing units	**87**	**8 645**	**365**	**887**	**857**	**886**	**1 908**	**1 528**	**1 090**	**493**
Under 25 years	6	1 055	33	55	79	61	626	256	110	62
25 to 34 years	29	2 713	81	210	202	229	394	395	271	149
35 to 44 years	19	1 736	62	188	122	169	239	274	186	107
45 to 54 years	17	974	52	121	84	98	141	148	105	59
55 to 64 years	10	716	46	95	106	115	130	129	112	44
65 to 74 years	1	662	42	113	113	100	174	161	126	42
75 years and over	5	789	49	105	151	114	204	165	180	30
HOUSEHOLDER 65 YEARS AND OVER										
Occupied housing units	**18**	**6 958**	**579**	**775**	**1 431**	**833**	**1 867**	**924**	**1 820**	**357**
1-person households	7	3 081	272	332	653	385	942	486	851	155
Mean number of persons per room	.39	.32	.28	.42	.30	.42	.29	.39	.30	.40
Units in structure:										
1, detached or attached	13	5 526	495	618	1 177	629	1 542	720	1 558	294
2 or more	5	879	32	56	134	97	146	126	98	22
Mobile home, trailer, or other	–	553	52	101	120	107	179	78	164	41
Specified owner	11	3 979	269	336	682	399	959	463	751	188
Mean value (dollars)	38 000	61 400	48 800	27 500	43 400	27 700	50 300	29 300	43 200	28 300
Specified renter	6	1 351	71	184	223	194	334	310	245	61
Mean contract rent (dollars)	457	242	117	79	89	78	135	111	114	80
VALUE										
Specified owner-occupied housing units	**62**	**18 524**	**683**	**841**	**2 243**	**1 087**	**2 942**	**1 195**	**2 458**	**653**
Less than $20,000	–	558	144	304	253	401	252	307	487	188
$20,000 to $29,999	6	831	101	169	315	202	291	218	398	128
$30,000 to $39,999	7	1 736	78	149	430	199	445	314	395	166
$40,000 to $49,999	8	2 848	105	85	373	114	457	184	347	76
$50,000 to $59,999	12	2 680	70	45	299	59	357	72	229	35
$60,000 to $69,999	10	2 500	51	39	251	42	304	47	195	28
$70,000 to $79,999	4	1 947	44	18	129	34	252	18	123	14
$80,000 to $89,999	1	1 403	32	12	69	15	176	11	85	6
$90,000 to $99,999	3	1 086	19	2	37	8	122	12	46	3
$100,000 to $124,999	4	1 390	26	10	53	6	142	6	72	6
$125,000 to $149,999	3	732	4	2	16	3	66	2	36	1
$150,000 to $174,999	2	375	2	4	8	3	43	3	12	–
$175,000 to $199,999	1	171	3	–	3	–	16	1	12	1
$200,000 to $249,999	1	131	1	–	6	–	16	–	7	–
$250,000 to $299,999	–	71	1	–	–	–	3	–	5	–
$300,000 to $399,999	–	42	–	–	1	–	–	–	4	–
$400,000 to $499,999	–	11	2	–	–	–	–	–	1	–
$500,000 or more	–	12	–	2	–	1	–	–	4	1
Median (dollars)	58 800	62 300	41 700	26 500	43 000	26 900	50 600	32 000	38 800	30 700
Mean (dollars)	70 400	71 300	47 500	32 900	47 400	31 700	58 100	33 800	47 200	33 600
Owner-occupied mobile homes or trailers	**10**	**3 379**	**254**	**470**	**589**	**578**	**1 138**	**423**	**904**	**211**
Median (dollars)	13 300	15 200	13 500	10 100	12 400	10 400	13 900	12 700	16 300	14 800
Mean (dollars)	19 000	21 800	18 400	15 100	18 300	16 100	20 200	17 100	22 700	18 700
CONTRACT RENT										
Specified renter-occupied housing units	**85**	**8 223**	**285**	**793**	**709**	**830**	**1 809**	**1 473**	**877**	**452**
Less than $100	4	671	57	388	216	452	188	463	184	160
$100 to $149	2	580	30	111	118	132	158	332	172	117
$150 to $199	3	885	55	61	103	76	416	233	152	72
$200 to $249	12	1 030	22	38	73	39	411	225	73	27
$250 to $299	22	1 592	12	8	27	6	209	71	52	17
$300 to $349	12	1 166	16	2	14	4	79	20	32	1
$350 to $399	10	686	6	2	5	2	84	16	5	1
$400 to $449	6	422	2	–	–	1	38	3	6	–
$450 to $499	2	178	2	–	1	–	15	–	1	–
$500 to $549	2	90	–	–	–	1	12	1	–	1
$550 to $599	3	44	–	–	–	1	4	–	–	–
$600 to $649	–	62	–	–	–	–	1	–	–	–
$650 to $699	–	34	–	–	–	–	–	–	–	–
$700 to $749	1	16	1	–	–	–	–	1	–	–
$750 to $999	1	110	–	1	–	–	2	–	–	–
$1,000 or more	1	21	–	3	–	–	–	–	–	–
No cash rent	4	636	82	179	152	116	192	108	200	56
Median (dollars)	295	270	163	80–	126	81	204	127	145	116
Mean (dollars)	326	276	169	101	135	98	211	140	152	120
MEALS INCLUDED IN RENT										
Specified renter-occupied housing units	**85**	**8 223**	**285**	**793**	**709**	**830**	**1 809**	**1 473**	**877**	**452**
With meals included in rent	2	81	–	1	1	4	2	6	–	2
No meals included in rent	79	7 506	203	613	556	710	1 615	1 359	677	394
No cash rent	4	636	82	179	152	116	192	108	200	56

TIPSII [UPF] GH101 CENSUS90 72583600 06/22/92 4:04 PM MACHINE: C DATA:CENSUS90*H1TIPSDA01. 06/16/92 15:25:44 TAPE: NONE FRAME: 152
TSF:CENSUS90*92. 06/16/92 15:28:20 UTF:CENSUS90*93. 06/16/92 15:28:20 META:CENSUS90*H1TABLES01. 06/16/92 15:41:11

Table 53. **Age of Householder and Financial Characteristics of Housing Units by Race and Hispanic Origin of Householder: 1990**—Con.

[Threshold and complementary threshold are 400 persons. For definitions of terms and meanings of symbols, see text]

County	Russell County		St. Clair County		Shelby County				
	White	Black	White	Black	White	Black	Asian or Pacific Islander	Hispanic origin (of any race)	White, not of Hispanic origin
Occupied housing units	**11 123**	**6 278**	**16 338**	**1 243**	**33 370**	**2 338**	**170**	**146**	**33 252**
AGE OF HOUSEHOLDER									
Owner-occupied housing units	**7 842**	**3 490**	**13 665**	**955**	**25 360**	**1 653**	**108**	**92**	**25 283**
Under 25 years	210	60	506	18	545	35	–	6	540
25 to 34 years	1 209	443	2 453	163	5 516	285	19	23	5 497
35 to 44 years	1 450	725	2 990	203	7 459	416	47	30	7 433
45 to 54 years	1 502	637	2 510	154	4 781	293	32	13	4 772
55 to 64 years	1 513	630	2 246	170	3 365	221	7	14	3 352
65 to 74 years	1 272	584	1 904	138	2 372	202	3	4	2 369
75 years and over	686	411	1 056	109	1 322	201	–	2	1 320
Renter-occupied housing units	**3 281**	**2 788**	**2 673**	**288**	**8 010**	**685**	**62**	**54**	**7 969**
Under 25 years	489	265	301	19	1 229	101	12	10	1 223
25 to 34 years	954	752	794	106	3 248	234	27	27	3 227
35 to 44 years	674	564	536	55	1 647	140	17	8	1 640
45 to 54 years	352	362	316	35	790	70	2	4	788
55 to 64 years	285	305	255	24	442	56	4	4	438
65 to 74 years	286	320	243	28	327	47	–	1	326
75 years and over	241	220	228	21	327	37	–	–	327
HOUSEHOLDER 65 YEARS AND OVER									
Occupied housing units	**2 485**	**1 535**	**3 431**	**296**	**4 348**	**487**	**3**	**7**	**4 342**
1-person households	1 122	699	1 361	122	1 706	173	2	3	1 704
Mean number of persons per room	.33	.42	.33	.40	.32	.47	.42	.28	.32
Units in structure:									
1, detached or attached	1 959	1 114	2 588	225	3 310	379	1	4	3 306
2 or more	251	296	144	14	386	30	–	1	385
Mobile home, trailer, or other	275	125	699	57	652	78	2	2	651
Specified owner	1 446	741	1 696	173	2 412	291	1	4	2 408
Mean value (dollars)	47 700	31 400	55 500	34 000	80 300	32 200	137 500	125 000	80 200
Specified renter	498	501	414	47	620	74	–	1	619
Mean contract rent (dollars)	146	121	178	97	236	119	–	187	236
VALUE									
Specified owner-occupied housing units	**5 319**	**2 417**	**7 257**	**579**	**18 317**	**1 060**	**92**	**70**	**18 257**
Less than $20,000	382	621	686	169	426	219	1	–	426
$20,000 to $29,999	485	379	701	93	531	146	–	1	531
$30,000 to $39,999	780	370	851	100	843	153	1	2	841
$40,000 to $49,999	920	426	924	78	1 089	119	1	6	1 084
$50,000 to $59,999	779	264	874	57	1 185	99	–	2	1 183
$60,000 to $69,999	718	150	913	29	1 654	73	5	7	1 649
$70,000 to $79,999	466	97	648	25	1 941	52	4	11	1 930
$80,000 to $89,999	288	37	379	4	1 558	43	1	4	1 554
$90,000 to $99,999	168	18	318	8	1 480	20	17	6	1 475
$100,000 to $124,999	191	29	399	10	2 680	50	21	11	2 672
$125,000 to $149,999	81	10	215	1	1 657	30	16	10	1 647
$150,000 to $174,999	33	11	130	1	1 050	17	9	4	1 048
$175,000 to $199,999	10	2	70	1	761	11	6	–	761
$200,000 to $249,999	9	1	72	–	783	15	6	3	780
$250,000 to $299,999	8	–	48	1	310	7	2	1	309
$300,000 to $399,999	1	1	21	–	242	2	2	1	241
$400,000 to $499,999	–	1	2	–	54	4	–	–	54
$500,000 or more	–	–	6	2	73	–	–	1	72
Median (dollars)	50 900	35 300	54 200	32 700	89 600	40 800	119 000	93 300	89 600
Mean (dollars)	55 400	38 500	64 200	38 800	106 200	55 600	132 300	111 800	106 200
Owner-occupied mobile homes or trailers	**1 633**	**655**	**4 194**	**298**	**4 213**	**438**	**6**	**12**	**4 205**
Median (dollars)	20 600	17 700	16 300	13 700	15 700	14 500	10 000–	22 500	15 700
Mean (dollars)	26 300	24 800	22 500	19 100	22 500	19 700	13 500	73 700	22 500
CONTRACT RENT									
Specified renter-occupied housing units	**3 166**	**2 691**	**2 432**	**275**	**7 720**	**664**	**60**	**51**	**7 681**
Less than $100	364	959	241	84	364	149	1	2	362
$100 to $149	277	446	299	40	279	62	1	1	278
$150 to $199	398	331	404	27	493	108	2	3	491
$200 to $249	511	231	373	24	668	78	8	3	667
$250 to $299	462	275	297	26	468	32	5	3	466
$300 to $349	380	167	119	5	492	26	–	5	489
$350 to $399	314	55	87	4	1 119	46	15	8	1 112
$400 to $449	114	21	52	1	904	23	9	7	898
$450 to $499	34	1	59	–	983	31	7	5	979
$500 to $549	18	3	16	–	571	13	6	5	567
$550 to $599	8	–	7	–	371	9	2	1	370
$600 to $649	4	–	9	–	216	4	2	1	215
$650 to $699	3	–	4	–	140	3	2	3	138
$700 to $749	–	–	2	–	28	–	–	–	28
$750 to $999	5	–	1	–	77	4	–	1	76
$1,000 or more	1	–	–	–	32	–	–	–	32
No cash rent	273	202	462	64	515	76	–	3	513
Median (dollars)	234	125	204	121	389	184	395	388	389
Mean (dollars)	239	152	217	144	378	225	392	395	378
MEALS INCLUDED IN RENT									
Specified renter-occupied housing units	**3 166**	**2 691**	**2 432**	**275**	**7 720**	**664**	**60**	**51**	**7 681**
With meals included in rent	7	7	6	1	24	4	–	–	24
No meals included in rent	2 886	2 482	1 964	210	7 181	584	60	48	7 144
No cash rent	273	202	462	64	515	76	–	3	513

TIPSII [UPF] GH101 CENSUS90 72583600 06/22/92 4:04 PM MACHINE: C DATA:CENSUS90*H1TIPSDA01. 06/16/92 15:25:44 TAPE: NONE FRAME: 153
TSF:CENSUS90*92. 06/16/92 15:28:20 UTF:CENSUS90*93. 06/16/92 15:28:20 META:CENSUS90*H1TABLES01. 06/16/92 15:41:11

Table 53. **Age of Householder and Financial Characteristics of Housing Units by Race and Hispanic Origin of Householder: 1990**—Con.

[Threshold and complementary threshold are 400 persons. For definitions of terms and meanings of symbols, see text]

County	Sumter County		Talladega County				Tallapoosa County		Tuscaloosa County	
	White	Black	White	Black	Hispanic origin (of any race)	White, not of Hispanic origin	White	Black	White	Black
Occupied housing units	**1 871**	**3 662**	**19 470**	**6 874**	**48**	**19 443**	**11 341**	**3 328**	**42 004**	**12 709**
AGE OF HOUSEHOLDER										
Owner-occupied housing units	**1 390**	**2 543**	**15 286**	**4 554**	**25**	**15 270**	**8 998**	**2 030**	**27 877**	**5 988**
Under 25 years	45	49	476	116	2	475	209	46	842	75
25 to 34 years	168	432	2 276	763	6	2 273	1 223	339	4 381	668
35 to 44 years	249	478	3 128	1 135	4	3 125	1 680	480	6 397	1 436
45 to 54 years	217	369	2 666	728	7	2 661	1 550	334	4 948	1 014
55 to 64 years	240	361	2 731	679	4	2 729	1 598	333	4 705	1 081
65 to 74 years	244	457	2 400	649	1	2 399	1 614	271	4 064	1 005
75 years and over	227	397	1 609	484	1	1 608	1 124	227	2 540	709
Renter-occupied housing units	**481**	**1 119**	**4 184**	**2 320**	**23**	**4 173**	**2 343**	**1 298**	**14 127**	**6 721**
Under 25 years	156	98	423	213	2	422	255	149	4 645	979
25 to 34 years	123	316	1 089	737	7	1 086	585	330	3 993	2 071
35 to 44 years	63	196	790	509	6	788	420	270	2 071	1 517
45 to 54 years	39	123	461	267	4	458	262	162	974	721
55 to 64 years	28	130	404	260	3	402	235	149	790	559
65 to 74 years	27	110	504	190	–	504	281	137	795	483
75 years and over	45	146	513	144	1	513	305	101	859	391
HOUSEHOLDER 65 YEARS AND OVER										
Occupied housing units	**543**	**1 110**	**5 026**	**1 467**	**3**	**5 024**	**3 324**	**736**	**8 258**	**2 588**
1-person households	281	497	2 212	594	2	2 211	1 512	314	3 635	1 151
Mean number of persons per room	.27	.41	.32	.41	.29	.32	.31	.44	.31	.42
Units in structure:										
1, detached or attached	453	827	3 953	1 157	2	3 951	2 773	572	6 511	2 018
2 or more	46	84	555	170	1	555	281	104	1 053	435
Mobile home, trailer, or other	44	199	518	140	–	518	270	60	694	135
Specified owner	294	519	2 826	808	2	2 824	1 885	386	4 972	1 443
Mean value (dollars)	51 100	27 900	49 500	32 900	37 500	49 500	51 400	30 900	67 300	41 200
Specified renter	64	218	941	314	1	941	523	211	1 552	839
Mean contract rent (dollars)	112	74	129	120	90	129	135	117	240	127
VALUE										
Specified owner-occupied housing units	**852**	**1 406**	**9 865**	**2 812**	**12**	**9 856**	**6 013**	**1 363**	**19 696**	**4 886**
Less than $20,000	74	544	1 013	671	2	1 012	664	335	645	582
$20,000 to $29,999	71	231	1 150	542	1	1 150	782	278	759	620
$30,000 to $39,999	113	256	1 514	447	–	1 514	958	288	1 584	885
$40,000 to $49,999	136	133	1 566	393	5	1 562	861	219	2 456	1 003
$50,000 to $59,999	130	88	1 226	276	2	1 224	648	109	2 490	631
$60,000 to $69,999	117	74	1 041	204	–	1 041	534	67	2 786	488
$70,000 to $79,999	95	40	756	134	–	756	411	28	2 590	315
$80,000 to $89,999	38	16	477	63	–	477	286	10	1 810	176
$90,000 to $99,999	27	8	325	26	–	325	176	8	1 225	65
$100,000 to $124,999	27	10	376	33	1	375	266	13	1 530	79
$125,000 to $149,999	12	1	191	8	–	191	175	5	653	12
$150,000 to $174,999	3	2	100	6	1	99	93	1	387	15
$175,000 to $199,999	3	–	43	2	–	43	39	–	238	3
$200,000 to $249,999	3	2	49	2	–	49	48	–	261	2
$250,000 to $299,999	3	–	18	1	–	18	27	–	123	2
$300,000 to $399,999	–	–	13	–	–	13	34	1	91	2
$400,000 to $499,999	–	–	3	1	–	3	5	–	29	–
$500,000 or more	–	1	4	3	–	4	6	1	39	6
Median (dollars)	51 800	26 400	47 900	33 900	45 000	47 900	46 700	32 200	66 900	43 400
Mean (dollars)	55 800	31 500	55 300	39 200	55 400	55 300	59 000	35 500	76 500	46 900
Owner-occupied mobile homes or trailers	**221**	**802**	**3 272**	**1 263**	**8**	**3 268**	**1 419**	**478**	**4 754**	**578**
Median (dollars)	14 400	12 800	14 700	15 300	15 000	14 700	14 300	15 700	15 300	15 800
Mean (dollars)	24 600	19 800	20 900	21 200	14 300	20 900	20 100	22 100	21 100	20 600
CONTRACT RENT										
Specified renter-occupied housing units	**449**	**1 020**	**3 930**	**2 213**	**22**	**3 919**	**2 150**	**1 221**	**13 707**	**6 590**
Less than $100	60	489	562	621	5	561	331	402	752	1 515
$100 to $149	62	147	753	449	3	752	368	275	737	1 008
$150 to $199	80	97	754	403	3	751	422	172	1 542	1 065
$200 to $249	88	63	542	231	4	542	342	125	1 803	835
$250 to $299	57	20	403	186	2	402	201	87	2 093	935
$300 to $349	23	2	220	70	5	215	90	50	2 111	485
$350 to $399	8	4	92	12	–	92	42	15	1 673	182
$400 to $449	9	1	34	5	–	34	40	5	852	69
$450 to $499	2	1	23	2	–	23	10	3	567	28
$500 to $549	1	–	11	1	–	11	9	–	273	9
$550 to $599	–	–	1	2	–	1	2	–	151	8
$600 to $649	–	–	5	–	–	5	1	–	86	2
$650 to $699	–	–	2	–	–	2	–	–	67	1
$700 to $749	–	–	3	–	–	3	–	–	53	2
$750 to $999	–	–	2	–	–	2	3	–	89	2
$1,000 or more	–	–	–	1	–	–	1	–	40	3
No cash rent	59	196	523	230	–	523	288	87	818	441
Median (dollars)	196	80–	170	139	200	170	172	125	288	174
Mean (dollars)	193	102	185	151	191	185	185	146	296	184
MEALS INCLUDED IN RENT										
Specified renter-occupied housing units	**449**	**1 020**	**3 930**	**2 213**	**22**	**3 919**	**2 150**	**1 221**	**13 707**	**6 590**
With meals included in rent	–	2	3	5	–	3	5	5	69	20
No meals included in rent	390	822	3 404	1 978	22	3 393	1 857	1 129	12 820	6 129
No cash rent	59	196	523	230	–	523	288	87	818	441

TIPSII [UPF] GH101 CENSUS90 72583600 06/22/92 4:04 PM MACHINE: C DATA:CENSUS90*H1TIPSDA01. 06/16/92 15:25:44 TAPE: NONE FRAME: 154
TSF:CENSUS90*92. 06/16/92 15:28:20 UTF:CENSUS90*93. 06/16/92 15:28:20 META:CENSUS90*H1TABLES01. 06/16/92 15:41:11

Table 53. **Age of Householder and Financial Characteristics of Housing Units by Race and Hispanic Origin of Householder: 1990**—Con.

[Threshold and complementary threshold are 400 persons. For definitions of terms and meanings of symbols, see text]

County	Tuscaloosa County—Con.			Walker County		Washington County			Wilcox County	
	Asian or Pacific Islander	Hispanic origin (of any race)	White, not of Hispanic origin	White	Black	White	Black	American Indian, Eskimo, or Aleut	White	Black
Occupied housing units	**478**	**290**	**41 827**	**23 979**	**1 507**	**4 005**	**1 368**	**331**	**1 703**	**2 707**
AGE OF HOUSEHOLDER										
Owner-occupied housing units	**91**	**120**	**27 791**	**19 263**	**951**	**3 507**	**1 165**	**302**	**1 456**	**1 943**
Under 25 years	1	9	835	662	19	133	19	23	37	43
25 to 34 years	7	17	4 369	2 986	123	559	216	74	155	299
35 to 44 years	27	33	6 374	3 860	172	698	256	74	233	372
45 to 54 years	28	19	4 935	3 351	155	637	177	50	244	285
55 to 64 years	13	18	4 690	3 270	139	604	174	39	272	275
65 to 74 years	11	17	4 053	2 991	163	507	164	27	288	337
75 years and over	4	7	2 535	2 143	180	369	159	15	227	332
Renter-occupied housing units	**387**	**170**	**14 036**	**4 716**	**556**	**498**	**203**	**29**	**247**	**764**
Under 25 years	110	57	4 612	469	54	32	16	2	16	43
25 to 34 years	197	50	3 966	1 237	179	148	65	11	63	179
35 to 44 years	55	28	2 056	942	122	88	45	10	56	140
45 to 54 years	14	13	969	608	63	72	29	3	31	94
55 to 64 years	6	8	787	456	56	46	18	–	28	92
65 to 74 years	4	9	791	514	42	42	17	1	28	114
75 years and over	1	5	855	490	40	70	13	2	25	102
HOUSEHOLDER 65 YEARS AND OVER										
Occupied housing units	**20**	**38**	**8 234**	**6 138**	**425**	**988**	**353**	**45**	**568**	**885**
1-person households	8	13	3 626	2 759	195	414	128	14	256	332
Mean number of persons per room	.37	.38	.31	.33	.39	.32	.44	.40	.28	.48
Units in structure:										
1, detached or attached	15	29	6 493	4 836	350	845	286	39	488	663
2 or more	5	7	1 048	408	34	11	1	2	12	53
Mobile home, trailer, or other	–	2	693	894	41	132	66	4	68	169
Specified owner	12	20	4 960	3 225	277	390	191	30	311	378
Mean value (dollars)	80 400	67 900	67 300	44 100	29 900	40 400	29 600	20 200	48 300	28 800
Specified renter	5	12	1 544	904	80	75	25	3	46	177
Mean contract rent (dollars)	188	180	240	153	115	82	77	50	120	68
VALUE										
Specified owner-occupied housing units	**78**	**80**	**19 643**	**11 336**	**693**	**1 622**	**652**	**169**	**872**	**1 001**
Less than $20,000	1	2	643	1 726	252	356	210	84	95	362
$20,000 to $29,999	–	3	757	1 536	108	240	124	20	119	207
$30,000 to $39,999	2	4	1 581	1 860	118	251	89	26	148	191
$40,000 to $49,999	3	16	2 449	1 710	68	228	67	11	145	81
$50,000 to $59,999	4	7	2 487	1 374	60	196	51	10	96	60
$60,000 to $69,999	7	11	2 777	993	44	146	49	3	90	38
$70,000 to $79,999	12	7	2 584	718	23	90	25	8	51	24
$80,000 to $89,999	15	7	1 807	432	8	55	13	6	31	11
$90,000 to $99,999	6	8	1 217	249	4	18	6	1	24	3
$100,000 to $124,999	10	9	1 526	354	2	22	12	–	46	11
$125,000 to $149,999	9	1	652	141	5	7	3	–	13	4
$150,000 to $174,999	3	4	383	88	–	6	1	–	5	3
$175,000 to $199,999	2	–	238	52	1	–	1	–	4	3
$200,000 to $249,999	4	–	261	41	–	1	–	–	5	–
$250,000 to $299,999	–	–	123	28	–	1	–	–	–	1
$300,000 to $399,999	–	–	91	21	–	1	–	–	–	–
$400,000 to $499,999	–	1	28	6	–	–	–	–	–	–
$500,000 or more	–	–	39	7	–	4	1	–	–	2
Median (dollars)	86 700	66 300	66 900	42 800	28 500	38 400	29 400	20 300	44 400	26 400
Mean (dollars)	99 200	77 000	76 400	50 300	32 600	43 300	36 600	28 800	51 900	32 700
Owner-occupied mobile homes or trailers	**3**	**27**	**4 733**	**4 828**	**175**	**826**	**361**	**99**	**265**	**627**
Median (dollars)	13 800	12 100	15 400	12 600	13 600	12 000	10 000–	10 000–	16 000	11 400
Mean (dollars)	15 800	16 600	21 100	18 800	17 700	17 700	17 300	11 600	20 000	22 000
CONTRACT RENT										
Specified renter-occupied housing units	**384**	**166**	**13 618**	**4 338**	**545**	**395**	**185**	**28**	**221**	**659**
Less than $100	1	7	750	592	191	85	74	5	50	355
$100 to $149	22	5	734	693	82	58	14	5	34	66
$150 to $199	91	26	1 532	758	85	49	14	–	28	41
$200 to $249	101	32	1 789	594	60	16	3	5	21	14
$250 to $299	51	32	2 074	465	29	13	1	–	17	2
$300 to $349	33	19	2 099	211	11	8	1	–	6	1
$350 to $399	45	13	1 665	111	1	6	3	1	5	4
$400 to $449	17	11	843	35	4	1	–	–	11	5
$450 to $499	6	8	562	33	1	–	1	–	–	1
$500 to $549	–	2	272	9	–	–	–	–	–	–
$550 to $599	6	2	149	4	–	–	–	–	–	1
$600 to $649	2	–	86	–	–	–	–	–	–	–
$650 to $699	3	1	66	1	–	–	–	–	–	–
$700 to $749	2	–	53	3	–	–	–	–	–	–
$750 to $999	1	1	89	1	–	–	–	–	–	–
$1,000 or more	1	–	40	–	1	–	–	–	–	–
No cash rent	2	7	815	828	80	159	74	12	49	169
Median (dollars)	237	266	288	173	127	129	80–	138	153	80–
Mean (dollars)	270	281	296	188	140	138	100	148	170	87
MEALS INCLUDED IN RENT										
Specified renter-occupied housing units	**384**	**166**	**13 618**	**4 338**	**545**	**395**	**185**	**28**	**221**	**659**
With meals included in rent	–	–	69	5	2	2	2	–	–	4
No meals included in rent	382	159	12 734	3 505	463	234	109	16	172	486
No cash rent	2	7	815	828	80	159	74	12	49	169

TIPSII [UPF] GH101 CENSUS90 72583600 06/22/92 4:04 PM MACHINE: C DATA:CENSUS90*H1TIPSDA01. 06/16/92 15:25:44 TAPE: NONE FRAME: 155
TSF:CENSUS90*92. 06/16/92 15:28:20 UTF:CENSUS90*93. 06/16/92 15:28:20 META:CENSUS90*H1TABLES01. 06/16/92 15:41:11

Table 54. **Occupancy, Structural, and Utilization Characteristics of Housing Units With a Householder of Selected Racial Groups: 1990**

[Threshold is 400 persons. For definitions of terms and meanings of symbols, see text]

County	Baldwin County	Calhoun County	Dale County	DeKalb County	Escambia County	Etowah County	Houston County	Jackson County	Jefferson County	
	American Indian	All Asian	All Asian	American Indian	American Indian	All Asian	All Asian	American Indian	American Indian	All Asian
Occupied housing units	**209**	**142**	**108**	**129**	**361**	**96**	**105**	**245**	**376**	**1 045**
POPULATION										
Persons in occupied housing units	556	379	278	412	1 074	254	396	826	935	2 869
Per occupied housing unit	2.66	2.67	2.57	3.19	2.98	2.65	3.77	3.37	2.49	2.75
Owner-occupied housing units	440	182	161	275	699	93	234	616	563	1 258
Per owner-occupied housing unit	2.73	3.08	2.82	3.24	3.16	3.21	4.03	3.38	2.58	3.44
Renter-occupied housing units	116	197	117	137	375	161	162	210	372	1 611
Per renter-occupied housing unit	2.42	2.37	2.29	3.11	2.68	2.40	3.45	3.33	2.35	2.37
TENURE										
Owner-occupied housing units	161	59	57	85	221	29	58	182	218	366
Percent of occupied housing units	77.0	41.5	52.8	65.9	61.2	30.2	55.2	74.3	58.0	35.0
Renter-occupied housing units	48	83	51	44	140	67	47	63	158	679
UNITS IN STRUCTURE										
Occupied housing units	**209**	**142**	**108**	**129**	**361**	**96**	**105**	**245**	**376**	**1 045**
1, detached	125	71	43	94	237	33	60	159	218	366
1, attached	3	2	11	–	7	1	5	4	19	42
2	2	4	7	4	37	12	4	6	10	22
3 or 4	5	3	8	3	4	9	9	3	23	75
5 to 9	2	14	7	3	8	11	11	6	21	100
10 to 19	2	17	6	1	1	9	4	1	26	194
20 to 49	1	13	–	–	–	10	2	–	15	100
50 or more	–	6	–	–	–	6	–	–	16	132
Mobile home or trailer	67	12	24	24	64	1	8	66	27	5
Other	2	–	2	–	3	4	2	–	1	9
ROOMS										
Owner-occupied housing units	**161**	**59**	**57**	**85**	**221**	**29**	**58**	**182**	**218**	**366**
1 room	2	–	–	–	4	–	–	–	–	–
2 rooms	5	1	–	–	3	3	–	3	3	4
3 rooms	16	5	6	5	5	–	12	5	9	29
4 rooms	27	9	3	13	35	2	9	30	30	36
5 rooms	39	12	27	18	46	4	11	59	41	50
6 rooms	38	11	14	27	62	5	9	41	50	88
7 rooms	19	12	7	12	36	4	7	23	37	58
8 rooms	9	6	–	5	19	3	3	15	26	41
9 or more rooms	6	3	–	5	11	8	7	6	22	60
Median	5.3	5.7	5.2	5.7	5.8	6.6	5.2	5.4	6.0	6.2
Renter-occupied housing units	**48**	**83**	**51**	**44**	**140**	**67**	**47**	**63**	**158**	**679**
1 room	1	10	4	–	–	1	2	–	3	76
2 rooms	3	18	3	–	2	10	7	–	10	163
3 rooms	6	12	15	6	16	20	7	5	25	171
4 rooms	17	17	16	13	39	25	14	26	48	150
5 rooms	9	12	11	10	50	7	7	17	42	83
6 rooms	10	10	2	8	19	3	7	8	21	29
7 rooms	2	3	–	2	7	–	1	6	5	4
8 rooms	–	1	–	4	3	1	1	1	4	1
9 or more rooms	–	–	–	1	4	–	1	–	–	2
Median	4.3	3.6	3.7	4.8	4.8	3.6	4.0	4.5	4.4	3.1
PERSONS IN UNIT										
Owner-occupied housing units	**161**	**59**	**57**	**85**	**221**	**29**	**58**	**182**	**218**	**366**
1 person	36	9	18	8	32	2	6	17	52	42
2 persons	52	12	9	16	50	9	10	30	68	68
3 persons	26	19	11	25	50	4	8	47	35	75
4 persons	28	9	7	26	54	9	12	57	47	103
5 persons	13	6	9	7	20	5	10	20	15	48
6 persons	1	2	2	–	7	–	3	8	–	19
7 or more persons	5	2	1	3	8	–	9	3	1	11
Median	2.36	2.95	2.64	3.24	3.07	3.38	3.92	3.44	2.34	3.47
Renter-occupied housing units	**48**	**83**	**51**	**44**	**140**	**67**	**47**	**63**	**158**	**679**
1 person	13	29	15	10	36	13	5	6	54	198
2 persons	17	22	17	4	36	34	10	17	52	216
3 persons	7	14	9	11	28	9	15	13	23	139
4 persons	9	10	9	13	27	5	7	12	12	86
5 persons	1	6	1	4	9	4	3	11	11	25
6 persons	–	2	–	–	2	1	4	3	2	11
7 or more persons	1	–	–	2	2	1	3	1	4	4
Median	2.15	2.07	2.12	3.23	2.44	2.10	3.07	3.15	1.98	2.16
PERSONS PER ROOM										
Owner-occupied housing units	**161**	**59**	**57**	**85**	**221**	**29**	**58**	**182**	**218**	**366**
0.50 or less	99	28	29	36	109	18	25	73	164	190
0.51 to 0.75	33	15	14	34	58	5	4	59	30	99
0.76 to 1.00	22	13	12	11	41	4	16	35	19	49
1.01 to 1.50	3	2	1	4	9	2	9	13	3	19
1.51 or more	4	1	1	–	4	–	4	2	2	9
Mean	.51	.53	.54	.56	.55	.47	.72	.60	.42	.54
Renter-occupied housing units	**48**	**83**	**51**	**44**	**140**	**67**	**47**	**63**	**158**	**679**
0.50 or less	28	34	24	17	74	31	15	28	100	254
0.51 to 0.75	12	18	13	16	37	15	10	12	30	116
0.76 to 1.00	5	25	8	9	22	13	9	15	19	173
1.01 to 1.50	1	3	3	2	6	4	8	6	6	68
1.51 or more	2	3	3	–	1	4	5	2	3	68
Mean	.55	.66	.63	.61	.55	.67	.83	.70	.54	.75

TIPSII [UPF] GH101 CENSUS90 72583600 06/22/92 4:04 PM MACHINE: C DATA:CENSUS90*H1TIPSDA01. 06/16/92 15:25:44 TAPE: NONE FRAME: 156
TSF:CENSUS90*92. 06/16/92 15:28:20 UTF:CENSUS90*93. 06/16/92 15:28:20 META:CENSUS90*H1TABLES01. 06/16/92 15:41:11

Table 54. Occupancy, Structural, and Utilization Characteristics of Housing Units With a Householder of Selected Racial Groups: 1990—Con.

[Threshold is 400 persons. For definitions of terms and meanings of symbols, see text]

County	Jefferson County—Con.			Lawrence County	Lee County		Madison County		
	Chinese	Asian Indian	Korean	American Indian	All Asian	Chinese	American Indian	All Asian	Chinese
Occupied housing units	**353**	**258**	**109**	**516**	**536**	**214**	**429**	**1 186**	**307**
POPULATION									
Persons in occupied housing units	871	789	288	1 904	1 266	416	1 319	3 543	876
Per occupied housing unit	2.47	3.06	2.64	3.69	2.36	1.94	3.07	2.99	2.85
Owner-occupied housing units	296	399	89	1 736	414	127	915	1 985	524
Per owner-occupied housing unit	3.15	3.91	3.30	3.73	3.51	3.34	3.21	3.48	3.54
Renter-occupied housing units	575	390	199	168	852	289	404	1 558	352
Per renter-occupied housing unit	2.22	2.50	2.43	3.29	2.04	1.64	2.81	2.53	2.21
TENURE									
Owner-occupied housing units	94	102	27	465	118	38	285	571	148
Percent of occupied housing units	26.6	39.5	24.8	90.1	22.0	17.8	66.4	48.1	48.2
Renter-occupied housing units	259	156	82	51	418	176	144	615	159
UNITS IN STRUCTURE									
Occupied housing units	**353**	**258**	**109**	**516**	**536**	**214**	**429**	**1 186**	**307**
1, detached	92	103	29	395	122	35	287	579	154
1, attached	14	7	5	2	16	7	11	30	7
2	8	3	3	3	22	11	16	18	7
3 or 4	31	19	8	1	19	10	20	145	50
5 to 9	37	25	11	5	31	11	20	202	48
10 to 19	74	29	24	–	83	36	12	137	27
20 to 49	35	31	15	–	110	57	4	34	8
50 or more	58	38	13	–	69	35	3	11	3
Mobile home or trailer	–	1	1	105	61	10	49	19	2
Other	4	2	–	5	3	2	7	11	1
ROOMS									
Owner-occupied housing units	**94**	**102**	**27**	**465**	**118**	**38**	**285**	**571**	**148**
1 room	–	–	–	–	1	1	–	–	–
2 rooms	2	1	–	–	2	1	–	4	–
3 rooms	9	7	4	4	18	5	5	66	17
4 rooms	6	7	6	46	13	6	26	57	13
5 rooms	10	13	2	123	12	5	56	93	25
6 rooms	29	19	2	122	27	7	86	115	25
7 rooms	17	17	3	90	16	3	45	79	21
8 rooms	7	19	4	51	12	4	33	72	20
9 or more rooms	14	19	6	29	17	6	34	85	27
Median	6.2	6.7	6.3	6.0	6.0	5.6	6.1	6.1	6.3
Renter-occupied housing units	**259**	**156**	**82**	**51**	**418**	**176**	**144**	**615**	**159**
1 room	23	15	14	–	142	79	3	45	9
2 rooms	73	35	22	–	117	57	5	108	28
3 rooms	68	38	21	4	53	20	21	134	33
4 rooms	64	34	14	14	75	13	45	165	50
5 rooms	26	19	7	19	21	6	34	102	30
6 rooms	4	14	3	11	6	1	18	37	4
7 rooms	1	–	1	2	4	–	10	14	2
8 rooms	–	1	–	1	–	–	7	5	2
9 or more rooms	–	–	–	–	–	–	1	5	1
Median	3.0	3.2	2.7	4.9	2.1	1.7	4.5	3.6	3.7
PERSONS IN UNIT									
Owner-occupied housing units	**94**	**102**	**27**	**465**	**118**	**38**	**285**	**571**	**148**
1 person	8	3	4	11	13	4	28	53	11
2 persons	25	13	5	48	17	9	70	117	30
3 persons	22	21	6	115	28	9	67	111	32
4 persons	28	36	6	193	31	8	70	164	42
5 persons	8	18	5	80	21	5	36	80	22
6 persons	1	8	–	14	6	2	12	26	4
7 or more persons	2	3	1	4	2	1	2	20	7
Median	3.14	3.89	3.25	3.80	3.53	3.17	3.16	3.53	3.52
Renter-occupied housing units	**259**	**156**	**82**	**51**	**418**	**176**	**144**	**615**	**159**
1 person	70	47	26	5	196	95	35	193	64
2 persons	102	36	20	10	117	57	34	139	34
3 persons	59	37	16	9	50	17	33	118	35
4 persons	20	22	16	20	30	6	20	112	20
5 persons	4	12	3	6	9	1	12	39	2
6 persons	4	2	1	1	10	–	8	9	3
7 or more persons	–	–	–	–	6	–	2	5	1
Median	2.08	2.36	2.25	3.57	1.61	1.50–	2.59	2.32	1.96
PERSONS PER ROOM									
Owner-occupied housing units	**94**	**102**	**27**	**465**	**118**	**38**	**285**	**571**	**148**
0.50 or less	55	44	16	164	59	19	170	293	76
0.51 to 0.75	21	38	4	178	25	8	63	143	33
0.76 to 1.00	13	11	3	108	21	6	46	79	25
1.01 to 1.50	4	5	2	13	9	3	6	38	9
1.51 or more	1	4	2	2	4	2	–	18	5
Mean	.50	.58	.52	.60	.58	.57	.50	.56	.55
Renter-occupied housing units	**259**	**156**	**82**	**51**	**418**	**176**	**144**	**615**	**159**
0.50 or less	101	48	29	17	110	34	73	241	80
0.51 to 0.75	49	35	10	15	42	13	35	120	21
0.76 to 1.00	63	51	14	17	190	106	25	159	36
1.01 to 1.50	22	12	15	2	37	10	9	59	15
1.51 or more	24	10	14	–	39	13	2	36	7
Mean	.73	.75	.84	.67	.85	.85	.60	.69	.61

TIPSII [UPF] GH101 CENSUS90 72583600 06/22/92 4:04 PM MACHINE: C DATA:CENSUS90*H1TIPSDA01. 06/16/92 15:25:44 TAPE: NONE FRAME: 157
TSF:CENSUS90*92. 06/16/92 15:28:20 UTF:CENSUS90*93. 06/16/92 15:28:20 META:CENSUS90*H1TABLES01. 06/16/92 15:41:11

Table 54. **Occupancy, Structural, and Utilization Characteristics of Housing Units With a Householder of Selected Racial Groups: 1990**—Con.

[Threshold is 400 persons. For definitions of terms and meanings of symbols, see text]

County	Madison County—Con.		Mobile County			Montgomery County	Shelby County	Tuscaloosa County	Washington County
	Asian Indian	Korean	American Indian	All Asian	Vietnamese	All Asian	All Asian	All Asian	American Indian
Occupied housing units	**377**	**195**	**610**	**876**	**273**	**361**	**167**	**475**	**330**
POPULATION									
Persons in occupied housing units	1 161	623	1 840	3 062	1 141	1 172	520	1 122	1 079
Per occupied housing unit	3.08	3.19	3.02	3.50	4.18	3.25	3.11	2.36	3.27
Owner-occupied housing units	632	349	1 358	1 365	466	698	375	297	983
Per owner-occupied housing unit	3.70	3.46	3.17	3.89	4.40	3.73	3.50	3.26	3.27
Renter-occupied housing units	529	274	482	1 697	675	474	145	825	96
Per renter-occupied housing unit	2.57	2.91	2.65	3.23	4.04	2.72	2.42	2.15	3.31
TENURE									
Owner-occupied housing units	171	101	428	351	106	187	107	91	301
Percent of occupied housing units	45.4	51.8	70.2	40.1	38.8	51.8	64.1	19.2	91.2
Renter-occupied housing units	206	94	182	525	167	174	60	384	29
UNITS IN STRUCTURE									
Occupied housing units	**377**	**195**	**610**	**876**	**273**	**361**	**167**	**475**	**330**
1, detached	170	88	400	410	125	207	106	106	208
1, attached	12	6	11	12	5	13	2	13	3
2	7	3	14	16	8	9	–	20	5
3 or 4	47	25	15	131	86	31	6	61	2
5 to 9	76	33	15	137	7	56	12	81	–
10 to 19	44	27	13	48	1	19	19	74	1
20 to 49	9	4	11	20	2	10	15	97	–
50 or more	4	1	8	22	2	7	1	19	–
Mobile home or trailer	1	7	118	68	33	5	5	3	108
Other	7	1	5	12	4	4	1	1	3
ROOMS									
Owner-occupied housing units	**171**	**101**	**428**	**351**	**106**	**187**	**107**	**91**	**301**
1 room	–	–	1	1	1	–	–	–	–
2 rooms	1	3	9	16	5	–	–	–	7
3 rooms	11	21	14	50	23	7	8	–	9
4 rooms	18	10	61	40	16	30	11	13	68
5 rooms	20	20	116	74	26	36	14	17	91
6 rooms	33	18	105	68	18	44	15	11	81
7 rooms	23	11	69	39	8	32	21	20	25
8 rooms	28	11	32	36	5	19	21	16	15
9 or more rooms	37	7	21	27	4	19	17	14	5
Median	6.6	5.3	5.6	5.4	4.8	6.0	6.8	6.7	5.2
Renter-occupied housing units	**206**	**94**	**182**	**525**	**167**	**174**	**60**	**384**	**29**
1 room	16	3	3	15	1	10	3	36	–
2 rooms	29	25	16	67	17	20	8	116	5
3 rooms	48	21	29	133	26	40	7	109	3
4 rooms	60	21	36	171	74	54	25	79	8
5 rooms	28	17	50	91	32	24	12	35	11
6 rooms	14	6	23	37	15	13	3	3	1
7 rooms	8	1	18	4	2	10	1	3	1
8 rooms	–	–	7	6	–	2	1	2	–
9 or more rooms	3	–	–	1	–	1	–	1	–
Median	3.7	3.4	4.6	3.8	4.0	3.8	4.0	2.9	4.3
PERSONS IN UNIT									
Owner-occupied housing units	**171**	**101**	**428**	**351**	**106**	**187**	**107**	**91**	**301**
1 person	7	15	63	31	9	12	10	12	52
2 persons	27	15	104	52	13	33	16	21	62
3 persons	40	17	89	70	14	39	28	18	56
4 persons	54	30	97	80	21	55	31	23	61
5 persons	33	13	43	54	15	25	12	9	42
6 persons	4	9	18	37	20	14	5	4	17
7 or more persons	6	2	14	27	14	9	5	4	11
Median	3.71	3.62	3.03	3.78	4.31	3.67	3.48	3.19	3.15
Renter-occupied housing units	**206**	**94**	**182**	**525**	**167**	**174**	**60**	**384**	**29**
1 person	60	17	55	104	13	50	14	127	2
2 persons	53	16	43	120	24	39	23	140	6
3 persons	35	26	31	101	38	30	13	66	7
4 persons	36	28	30	75	26	31	6	38	9
5 persons	19	7	13	56	24	13	2	11	5
6 persons	2	–	7	40	28	10	2	1	–
7 or more persons	1	–	3	29	14	1	–	1	–
Median	2.31	3.04	2.34	2.88	3.83	2.45	2.20	1.96	3.43
PERSONS PER ROOM									
Owner-occupied housing units	**171**	**101**	**428**	**351**	**106**	**187**	**107**	**91**	**301**
0.50 or less	91	42	225	138	25	85	55	53	140
0.51 to 0.75	52	25	107	71	23	44	31	23	64
0.76 to 1.00	15	19	74	66	20	36	15	11	69
1.01 to 1.50	9	11	15	38	22	18	4	4	25
1.51 or more	4	4	7	38	16	4	2	–	3
Mean	.54	.63	.55	.70	.90	.61	.53	.49	.61
Renter-occupied housing units	**206**	**94**	**182**	**525**	**167**	**174**	**60**	**384**	**29**
0.50 or less	82	22	94	168	32	59	34	150	9
0.51 to 0.75	45	24	42	100	33	46	9	82	5
0.76 to 1.00	53	26	32	125	32	44	8	97	8
1.01 to 1.50	16	13	13	77	50	21	4	29	2
1.51 or more	10	9	1	55	20	4	5	26	5
Mean	.69	.84	.58	.85	1.00	.70	.62	.72	.81

TIPSII [UPF] GH101 CENSUS90 72583600 06/22/92 4:04 PM MACHINE: C DATA:CENSUS90*H1TIPSDA01. 06/16/92 15:25:44 TAPE: NONE FRAME: 158
TSF:CENSUS90*92. 06/16/92 15:28:20 UTF:CENSUS90*93. 06/16/92 15:28:20 META:CENSUS90*H1TABLES01. 06/16/92 15:41:11

Table 55. **Age of Householder and Financial Characteristics of Housing Units With a Householder of Selected Racial Groups: 1990**

[Threshold is 400 persons. For definitions of terms and meanings of symbols, see text]

County	Baldwin County	Calhoun County	Dale County	DeKalb County	Escambia County	Etowah County	Houston County	Jackson County	Jefferson County	
	American Indian	All Asian	All Asian	American Indian	American Indian	All Asian	All Asian	American Indian	American Indian	All Asian
Occupied housing units	**209**	**142**	**108**	**129**	**361**	**96**	**105**	**245**	**376**	**1 045**
AGE OF HOUSEHOLDER										
Owner-occupied housing units	**161**	**59**	**57**	**85**	**221**	**29**	**58**	**182**	**218**	**366**
Under 25 years	4	1	3	3	12	–	–	2	3	5
25 to 34 years	25	12	5	11	49	2	10	40	31	55
35 to 44 years	37	18	17	36	50	13	24	77	55	117
45 to 54 years	31	15	17	17	49	7	15	30	59	114
55 to 64 years	36	8	13	7	24	3	7	15	33	55
65 to 74 years	20	3	1	9	23	3	1	10	17	15
75 years and over	8	2	1	2	14	1	1	8	20	5
Renter-occupied housing units	**48**	**83**	**51**	**44**	**140**	**67**	**47**	**63**	**158**	**679**
Under 25 years	–	18	4	4	19	40	4	4	15	109
25 to 34 years	12	30	21	19	41	16	18	16	56	321
35 to 44 years	18	28	11	12	26	7	19	23	32	160
45 to 54 years	6	6	4	5	15	3	2	11	26	57
55 to 64 years	6	1	4	1	15	1	1	4	8	19
65 to 74 years	3	–	6	2	10	–	3	2	15	8
75 years and over	3	–	1	1	14	–	–	3	6	5
HOUSEHOLDER 65 YEARS AND OVER										
Occupied housing units	**34**	**5**	**9**	**14**	**61**	**4**	**5**	**23**	**58**	**33**
1-person households	19	1	4	5	29	1	1	8	27	11
Mean number of persons per room	.35	.32	.43	.35	.34	.21	.95	.35	.35	.43
Units in structure:										
1, detached or attached	25	5	1	11	42	3	4	16	39	21
2 or more	2	–	7	1	17	–	–	3	15	10
Mobile home, trailer, or other	7	–	1	2	2	1	1	4	4	2
Specified owner	19	4	1	6	26	3	2	8	28	17
Mean value (dollars)	42 300	63 100	47 500	22 800	32 400	49 200	73 800	35 800	48 300	66 300
Specified renter	5	–	7	1	24	–	3	4	21	13
Mean contract rent (dollars)	50	–	68	163	101	–	288	117	231	300
VALUE										
Specified owner-occupied housing units	**91**	**45**	**39**	**45**	**141**	**23**	**49**	**83**	**165**	**320**
Less than $20,000	15	–	1	8	24	1	1	13	7	4
$20,000 to $29,999	10	2	3	9	22	2	1	14	16	4
$30,000 to $39,999	13	1	6	5	35	1	3	12	24	21
$40,000 to $49,999	12	6	14	8	21	1	9	14	21	13
$50,000 to $59,999	9	11	4	7	13	4	9	11	24	31
$60,000 to $69,999	8	5	6	3	13	2	5	11	26	47
$70,000 to $79,999	8	8	2	3	6	1	4	5	14	25
$80,000 to $89,999	3	4	3	–	3	2	3	2	12	34
$90,000 to $99,999	2	2	–	1	1	2	–	–	3	25
$100,000 to $124,999	3	2	–	–	2	5	5	1	6	32
$125,000 to $149,999	2	2	–	–	–	1	2	–	6	28
$150,000 to $174,999	1	2	–	1	–	–	4	–	1	17
$175,000 to $199,999	1	–	–	–	–	–	–	–	1	13
$200,000 to $249,999	3	–	–	–	–	1	1	–	–	9
$250,000 to $299,999	1	–	–	–	1	–	–	–	–	10
$300,000 to $399,999	–	–	–	–	–	–	1	–	3	2
$400,000 to $499,999	–	–	–	–	–	–	–	–	–	4
$500,000 or more	–	–	–	–	–	–	1	–	1	1
Median (dollars)	46 300	64 200	46 800	40 500	36 000	72 500	62 500	42 100	56 000	84 400
Mean (dollars)	59 100	71 600	49 900	41 900	41 300	80 100	93 200	43 000	67 800	106 000
Owner-occupied mobile homes or trailers	**53**	**8**	**16**	**18**	**50**	**1**	**8**	**54**	**20**	**5**
Median (dollars)	15 500	10 000–	12 500	20 000	11 500	22 500	10 000	12 500	17 500	10 000–
Mean (dollars)	35 900	14 100	22 100	22 800	17 400	22 500	16 400	15 300	25 800	19 400
CONTRACT RENT										
Specified renter-occupied housing units	**41**	**83**	**51**	**36**	**137**	**67**	**47**	**53**	**155**	**677**
Less than $100	4	1	11	5	37	1	2	7	15	8
$100 to $149	6	9	3	3	12	8	2	8	11	11
$150 to $199	7	13	4	11	18	11	2	18	20	40
$200 to $249	7	7	9	6	11	14	12	3	18	53
$250 to $299	3	22	4	3	12	22	6	4	25	247
$300 to $349	3	7	7	2	–	6	10	2	18	124
$350 to $399	5	9	1	1	1	3	3	2	16	78
$400 to $449	–	6	4	–	2	–	3	–	12	35
$450 to $499	–	2	4	–	–	1	1	–	6	31
$500 to $549	1	1	2	–	–	–	3	1	3	19
$550 to $599	–	1	–	–	–	–	2	–	2	13
$600 to $649	–	–	–	–	–	1	–	–	1	8
$650 to $699	–	–	–	–	1	–	–	–	–	2
$700 to $749	–	–	–	–	–	–	–	–	–	1
$750 to $999	–	1	–	–	–	–	–	–	–	3
$1,000 or more	–	–	–	–	–	–	–	–	–	–
No cash rent	5	4	2	5	43	–	1	8	8	4
Median (dollars)	213	279	229	173	138	248	292	167	272	296
Mean (dollars)	216	283	247	182	153	246	305	181	270	321
MEALS INCLUDED IN RENT										
Specified renter-occupied housing units	**41**	**83**	**51**	**36**	**137**	**67**	**47**	**53**	**155**	**677**
With meals included in rent	–	–	–	–	1	–	1	–	1	4
No meals included in rent	36	79	49	31	93	67	45	45	146	669
No cash rent	5	4	2	5	43	–	1	8	8	4

TIPSII [UPF] GH101 CENSUS90 72583600 06/22/92 4:04 PM MACHINE: C DATA:CENSUS90*H1TIPSDA01. 06/16/92 15:25:44 TAPE: NONE FRAME: 159
TSF:CENSUS90*92. 06/16/92 15:28:20 UTF:CENSUS90*93. 06/16/92 15:28:20 META:CENSUS90*H1TABLES01. 06/16/92 15:41:11

Table 55. **Age of Householder and Financial Characteristics of Housing Units With a Householder of Selected Racial Groups: 1990**—Con.

[Threshold is 400 persons. For definitions of terms and meanings of symbols, see text]

County	Jefferson County—Con.			Lawrence County	Lee County		Madison County		
	Chinese	Asian Indian	Korean	American Indian	All Asian	Chinese	American Indian	All Asian	Chinese
Occupied housing units	**353**	**258**	**109**	**516**	**536**	**214**	**429**	**1 186**	**307**
AGE OF HOUSEHOLDER									
Owner-occupied housing units	**94**	**102**	**27**	**465**	**118**	**38**	**285**	**571**	**148**
Under 25 years	1	1	1	3	5	–	8	3	–
25 to 34 years	12	9	3	130	26	13	53	103	30
35 to 44 years	30	43	3	217	35	13	113	216	60
45 to 54 years	25	38	12	75	39	8	59	157	30
55 to 64 years	19	9	7	23	11	2	30	74	23
65 to 74 years	5	2	–	10	1	1	16	17	4
75 years and over	2	–	1	7	1	1	6	1	1
Renter-occupied housing units	**259**	**156**	**82**	**51**	**418**	**176**	**144**	**615**	**159**
Under 25 years	30	21	14	4	118	26	12	50	14
25 to 34 years	142	66	43	21	208	116	61	307	79
35 to 44 years	56	50	16	14	55	22	32	154	33
45 to 54 years	19	18	5	8	22	6	23	70	19
55 to 64 years	7	–	3	1	10	4	9	26	10
65 to 74 years	5	–	1	2	5	2	4	5	2
75 years and over	–	1	–	1	–	–	3	3	2
HOUSEHOLDER 65 YEARS AND OVER									
Occupied housing units	**12**	**3**	**2**	**20**	**7**	**4**	**29**	**26**	**9**
1-person households	3	–	1	7	2	2	10	7	1
Mean number of persons per room	.55	.47	.38	.32	.56	.30	.39	.42	.43
Units in structure:									
1, detached or attached	9	2	1	19	3	2	19	18	6
2 or more	3	1	1	1	3	2	6	5	2
Mobile home, trailer, or other	–	–	–	–	1	–	4	3	1
Specified owner	6	2	1	9	2	2	13	15	4
Mean value (dollars)	72 100	60 000	67 500	39 900	45 000	45 000	60 700	85 800	84 400
Specified renter	5	1	1	3	5	2	7	8	4
Mean contract rent (dollars)	282	337	413	113	235	262	184	233	239
VALUE									
Specified owner-occupied housing units	**84**	**90**	**23**	**260**	**82**	**28**	**204**	**500**	**135**
Less than $20,000	1	1	–	17	–	–	1	5	3
$20,000 to $29,999	1	–	–	21	3	2	4	1	–
$30,000 to $39,999	4	1	1	50	1	–	9	5	–
$40,000 to $49,999	3	3	1	43	4	1	20	21	1
$50,000 to $59,999	6	4	2	41	7	1	27	37	2
$60,000 to $69,999	10	6	2	29	8	3	25	44	6
$70,000 to $79,999	9	5	2	26	10	4	27	52	17
$80,000 to $89,999	14	11	2	15	11	9	29	51	15
$90,000 to $99,999	5	12	2	4	10	3	17	55	18
$100,000 to $124,999	9	14	–	10	11	2	20	72	25
$125,000 to $149,999	5	11	3	2	6	–	8	48	16
$150,000 to $174,999	2	6	4	1	4	–	8	38	14
$175,000 to $199,999	5	6	1	–	2	1	5	15	6
$200,000 to $249,999	4	5	–	1	3	–	2	23	6
$250,000 to $299,999	4	2	2	–	2	2	–	13	4
$300,000 to $399,999	–	1	1	–	–	–	–	11	1
$400,000 to $499,999	2	2	–	–	–	–	2	2	–
$500,000 or more	–	–	–	–	–	–	–	7	1
Median (dollars)	85 700	103 600	97 500	49 800	87 300	83 300	76 900	96 200	105 500
Mean (dollars)	113 000	126 300	129 800	53 500	99 500	95 200	85 600	121 900	123 400
Owner-occupied mobile homes or trailers	**–**	**1**	**1**	**99**	**25**	**8**	**43**	**14**	**2**
Median (dollars)	–	10 000–	27 500	16 700	10 000–	10 000–	17 200	10 000	15 000
Mean (dollars)	–	9 000	27 500	21 200	15 300	10 100	22 000	14 000	15 800
CONTRACT RENT									
Specified renter-occupied housing units	**258**	**156**	**81**	**41**	**416**	**175**	**134**	**614**	**158**
Less than $100	–	2	1	6	1	–	7	3	1
$100 to $149	3	1	2	6	31	20	4	17	3
$150 to $199	11	6	4	5	115	68	9	10	2
$200 to $249	23	11	1	7	115	49	10	21	8
$250 to $299	117	50	27	7	73	25	14	93	21
$300 to $349	46	30	16	–	25	8	20	143	54
$350 to $399	31	24	6	–	33	4	24	129	34
$400 to $449	9	6	9	–	7	–	9	48	11
$450 to $499	7	10	10	–	5	–	10	53	8
$500 to $549	5	3	3	–	4	–	4	32	3
$550 to $599	3	5	–	–	1	–	4	17	2
$600 to $649	1	4	2	–	1	–	3	6	2
$650 to $699	1	1	–	–	1	–	2	10	1
$700 to $749	–	–	–	–	–	–	1	5	–
$750 to $999	–	1	–	–	–	–	2	9	1
$1,000 or more	–	–	–	–	1	–	–	4	3
No cash rent	1	2	–	10	3	1	11	14	4
Median (dollars)	290	313	320	172	222	199	338	355	339
Mean (dollars)	309	339	340	173	244	209	346	380	365
MEALS INCLUDED IN RENT									
Specified renter-occupied housing units	**258**	**156**	**81**	**41**	**416**	**175**	**134**	**614**	**158**
With meals included in rent	2	–	–	–	2	–	2	3	1
No meals included in rent	255	154	81	31	411	174	121	597	153
No cash rent	1	2	–	10	3	1	11	14	4

TIPSII [UPF] GH101 CENSUS90 72583600 06/22/92 4:04 PM MACHINE: C DATA:CENSUS90*H1TIPSDA01. 06/16/92 15:25:44 TAPE: NONE FRAME: 160
TSF:CENSUS90*92. 06/16/92 15:28:20 UTF:CENSUS90*93. 06/16/92 15:28:20 META:CENSUS90*H1TABLES01. 06/16/92 15:41:11

Table 55. **Age of Householder and Financial Characteristics of Housing Units With a Householder of Selected Racial Groups: 1990**—Con.

[Threshold is 400 persons. For definitions of terms and meanings of symbols, see text]

County	Madison County—Con.		Mobile County			Montgomery County	Shelby County	Tuscaloosa County	Washington County
	Asian Indian	Korean	American Indian	All Asian	Vietnamese	All Asian	All Asian	All Asian	American Indian
Occupied housing units	**377**	**195**	**610**	**876**	**273**	**361**	**167**	**475**	**330**
AGE OF HOUSEHOLDER									
Owner-occupied housing units	**171**	**101**	**428**	**351**	**106**	**187**	**107**	**91**	**301**
Under 25 years	1	1	13	11	3	4	–	1	23
25 to 34 years	20	23	86	44	15	29	19	7	74
35 to 44 years	69	39	127	131	51	56	47	27	73
45 to 54 years	71	25	85	103	24	63	32	28	50
55 to 64 years	8	9	55	44	12	33	7	13	39
65 to 74 years	2	4	35	10	1	1	2	11	27
75 years and over	–	–	27	8	–	1	–	4	15
Renter-occupied housing units	**206**	**94**	**182**	**525**	**167**	**174**	**60**	**384**	**29**
Under 25 years	15	4	19	118	14	19	12	110	2
25 to 34 years	106	46	62	162	46	66	25	196	11
35 to 44 years	46	35	44	139	53	56	17	54	10
45 to 54 years	27	8	29	60	28	23	2	14	3
55 to 64 years	10	1	6	30	20	5	4	6	–
65 to 74 years	2	–	14	12	5	3	–	3	1
75 years and over	–	–	8	4	1	2	–	1	2
HOUSEHOLDER 65 YEARS AND OVER									
Occupied housing units	**4**	**4**	**84**	**34**	**7**	**7**	**2**	**19**	**45**
1-person households	1	2	34	12	1	1	2	7	14
Mean number of persons per room	.50	.42	.42	.53	.83	.61	.29	.37	.40
Units in structure:									
1, detached or attached	2	3	65	25	4	5	1	14	39
2 or more	2	–	8	7	3	2	–	5	2
Mobile home, trailer, or other	–	1	11	2	–	–	1	–	4
Specified owner	2	3	43	15	1	2	1	12	30
Mean value (dollars)	77 500	69 200	41 300	98 700	85 000	55 000	137 500	80 400	20 200
Specified renter	2	–	21	16	6	5	–	4	3
Mean contract rent (dollars)	189	–	157	192	167	263	–	182	50
VALUE									
Specified owner-occupied housing units	**149**	**81**	**291**	**272**	**74**	**169**	**92**	**78**	**169**
Less than $20,000	–	–	39	11	8	–	1	1	84
$20,000 to $29,999	1	–	35	12	7	4	–	–	20
$30,000 to $39,999	1	1	58	28	12	18	1	2	26
$40,000 to $49,999	2	6	47	45	14	15	1	3	11
$50,000 to $59,999	4	14	35	37	8	13	–	4	10
$60,000 to $69,999	3	10	28	36	7	18	5	7	3
$70,000 to $79,999	5	11	16	26	6	17	4	12	8
$80,000 to $89,999	17	9	8	11	2	17	1	15	6
$90,000 to $99,999	14	9	8	13	5	12	17	6	1
$100,000 to $124,999	27	7	4	22	3	13	21	10	–
$125,000 to $149,999	20	5	7	8	–	8	16	9	–
$150,000 to $174,999	17	3	4	9	1	14	9	3	–
$175,000 to $199,999	7	1	2	5	1	11	6	2	–
$200,000 to $249,999	8	4	–	6	–	2	6	4	–
$250,000 to $299,999	8	1	–	2	–	4	2	–	–
$300,000 to $399,999	8	–	–	–	–	2	2	–	–
$400,000 to $499,999	2	–	–	1	–	1	–	–	–
$500,000 or more	5	–	–	–	–	–	–	–	–
Median (dollars)	125 600	78 800	42 700	60 800	46 700	79 700	119 000	86 700	20 300
Mean (dollars)	163 100	92 600	49 300	74 500	54 300	99 100	132 300	99 200	28 800
Owner-occupied mobile homes or trailers	**–**	**6**	**99**	**48**	**23**	**3**	**5**	**3**	**99**
Median (dollars)	–	12 500	10 800	10 000–	10 000–	12 500	10 000–	13 800	10 000–
Mean (dollars)	–	17 200	16 800	13 900	11 800	16 300	14 400	15 800	11 600
CONTRACT RENT									
Specified renter-occupied housing units	**206**	**94**	**177**	**516**	**164**	**173**	**58**	**381**	**28**
Less than $100	1	–	22	27	22	2	1	1	5
$100 to $149	7	1	20	18	11	1	1	22	5
$150 to $199	3	1	28	107	49	9	2	90	–
$200 to $249	6	1	23	131	46	16	8	100	5
$250 to $299	27	17	24	112	15	20	4	51	–
$300 to $349	46	28	20	52	5	35	–	33	–
$350 to $399	41	22	9	28	5	34	15	45	1
$400 to $449	18	8	5	9	1	17	9	17	–
$450 to $499	23	7	1	7	–	10	7	6	–
$500 to $549	12	7	3	5	–	9	6	–	–
$550 to $599	7	–	2	–	–	1	1	6	–
$600 to $649	2	1	1	–	–	2	2	2	–
$650 to $699	5	–	1	–	–	4	2	3	–
$700 to $749	3	–	–	1	–	2	–	2	–
$750 to $999	3	–	–	1	–	3	–	–	–
$1,000 or more	–	–	–	–	–	–	–	1	–
No cash rent	2	1	18	18	10	8	–	2	12
Median (dollars)	365	347	217	230	196	349	395	237	138
Mean (dollars)	384	360	230	244	191	364	391	268	148
MEALS INCLUDED IN RENT									
Specified renter-occupied housing units	**206**	**94**	**177**	**516**	**164**	**173**	**58**	**381**	**28**
With meals included in rent	–	2	1	2	1	1	–	–	–
No meals included in rent	204	91	158	496	153	164	58	379	16
No cash rent	2	1	18	18	10	8	–	2	12

TIPSII [UPF] GH101 CENSUS90 72583600 06/22/92 4:04 PM MACHINE: C DATA:CENSUS90*H1TIPSDA01. 06/16/92 15:25:44 TAPE: NONE FRAME: 161
TSF:CENSUS90*92. 06/16/92 15:28:20 UTF:CENSUS90*93. 06/16/92 15:28:20 META:CENSUS90*H1TABLES01. 06/16/92 15:41:11

Table 56. Occupancy, Structural, and Utilization Characteristics of Housing Units With a Householder of Hispanic Origin by Type: 1990

[Householders of Hispanic origin may be of any race. Threshold is 400 persons. For definitions of terms and meanings of symbols, see text]

County	Baldwin County		Calhoun County		Dale County	Jefferson County	
	Mexican	Other Hispanic	Mexican	Puerto Rican	Mexican	Mexican	Other Hispanic
Occupied housing units	**111**	**157**	**124**	**109**	**89**	**297**	**480**
POPULATION							
Persons in occupied housing units	357	462	354	375	281	799	1 247
Per occupied housing unit	3.22	2.94	2.85	3.44	3.16	2.69	2.60
Owner-occupied housing units	211	302	132	163	106	332	667
Per owner-occupied housing unit	3.01	2.80	2.81	3.54	3.42	2.77	2.98
Renter-occupied housing units	146	160	222	212	175	467	580
Per renter-occupied housing unit	3.56	3.27	2.88	3.37	3.02	2.64	2.27
TENURE							
Owner-occupied housing units	70	108	47	46	31	120	224
Percent of occupied housing units	63.1	68.8	37.9	42.2	34.8	40.4	46.7
Renter-occupied housing units	41	49	77	63	58	177	256
UNITS IN STRUCTURE							
Occupied housing units	**111**	**157**	**124**	**109**	**89**	**297**	**480**
1, detached	59	103	68	63	32	148	246
1, attached	–	4	5	8	28	9	17
2	3	1	12	4	4	16	9
3 or 4	5	3	7	5	5	14	20
5 to 9	1	7	6	12	4	31	52
10 to 19	2	3	8	5	1	35	64
20 to 49	–	1	4	4	1	18	34
50 or more	–	–	–	–	1	13	23
Mobile home or trailer	40	31	14	8	13	11	7
Other	1	4	–	–	–	2	8
ROOMS							
Owner-occupied housing units	**70**	**108**	**47**	**46**	**31**	**120**	**224**
1 room	1	1	–	–	–	1	–
2 rooms	2	5	1	–	–	1	4
3 rooms	5	10	4	4	2	2	8
4 rooms	14	17	6	4	1	10	17
5 rooms	21	27	11	6	12	24	41
6 rooms	10	26	15	16	9	37	55
7 rooms	10	9	5	9	4	20	35
8 rooms	1	9	2	6	3	14	30
9 or more rooms	6	4	3	1	–	11	34
Median	5.1	5.3	5.6	6.1	5.6	6.1	6.3
Renter-occupied housing units	**41**	**49**	**77**	**63**	**58**	**177**	**256**
1 room	2	1	–	1	–	7	18
2 rooms	4	4	7	1	3	16	33
3 rooms	6	6	10	11	10	33	43
4 rooms	12	13	21	21	18	47	78
5 rooms	11	9	21	13	18	42	47
6 rooms	4	7	13	10	8	24	27
7 rooms	2	4	4	4	1	5	4
8 rooms	–	2	1	2	–	1	3
9 or more rooms	–	3	–	–	–	2	3
Median	4.2	4.6	4.5	4.4	4.4	4.2	3.9
PERSONS IN UNIT							
Owner-occupied housing units	**70**	**108**	**47**	**46**	**31**	**120**	**224**
1 person	16	24	10	4	2	20	33
2 persons	16	34	11	5	3	42	70
3 persons	14	16	10	11	11	24	50
4 persons	14	19	10	16	10	19	38
5 persons	4	7	6	8	5	10	17
6 persons	2	5	–	2	–	5	11
7 or more persons	4	3	–	–	–	–	5
Median	2.71	2.38	2.75	3.69	3.45	2.45	2.68
Renter-occupied housing units	**41**	**49**	**77**	**63**	**58**	**177**	**256**
1 person	4	8	12	9	9	55	94
2 persons	12	9	20	10	17	41	65
3 persons	6	10	20	12	12	35	48
4 persons	10	11	17	19	8	25	37
5 persons	3	6	6	8	9	10	9
6 persons	2	5	2	4	2	4	2
7 or more persons	4	–	–	1	1	7	1
Median	3.25	3.25	2.82	3.53	2.75	2.32	2.02
PERSONS PER ROOM							
Owner-occupied housing units	**70**	**108**	**47**	**46**	**31**	**120**	**224**
0.50 or less	38	64	28	17	10	85	155
0.51 to 0.75	14	18	11	16	11	18	43
0.76 to 1.00	10	18	6	10	9	13	19
1.01 to 1.50	5	6	1	3	1	2	4
1.51 or more	3	2	1	–	–	2	3
Mean	.56	.53	.50	.59	.60	.44	.46
Renter-occupied housing units	**41**	**49**	**77**	**63**	**58**	**177**	**256**
0.50 or less	11	21	32	19	21	89	139
0.51 to 0.75	8	6	19	15	14	39	46
0.76 to 1.00	13	14	17	20	19	32	46
1.01 to 1.50	3	5	7	7	3	10	16
1.51 or more	6	3	2	2	1	7	9
Mean	.86	.67	.64	.73	.69	.63	.58

TIPSII [UPF] GH101 CENSUS90 72583600 06/22/92 4:04 PM MACHINE: C DATA:CENSUS90*H1TIPSDA01. 06/16/92 15:25:44 TAPE: NONE FRAME: 162
TSF:CENSUS90*92. 06/16/92 15:28:20 UTF:CENSUS90*93. 06/16/92 15:28:20 META:CENSUS90*H1TABLES01. 06/16/92 15:41:11

Table 56. Occupancy, Structural, and Utilization Characteristics of Housing Units With a Householder of Hispanic Origin by Type: 1990—Con.

[Householders of Hispanic origin may be of any race. Threshold is 400 persons. For definitions of terms and meanings of symbols, see text]

County	Madison County			Mobile County		Montgomery County		Tuscaloosa County
	Mexican	Puerto Rican	Other Hispanic	Mexican	Other Hispanic	Mexican	Other Hispanic	Other Hispanic
Occupied housing units	**330**	**189**	**327**	**255**	**630**	**199**	**182**	**137**
POPULATION								
Persons in occupied housing units	915	597	930	687	1 680	549	485	313
Per occupied housing unit	2.77	3.16	2.84	2.69	2.67	2.76	2.66	2.28
Owner-occupied housing units	460	276	514	325	1 046	232	258	138
Per owner-occupied housing unit	3.15	3.21	2.89	2.85	2.78	2.86	3.00	2.65
Renter-occupied housing units	455	321	416	362	634	317	227	175
Per renter-occupied housing unit	2.47	3.12	2.79	2.57	2.50	2.69	2.36	2.06
TENURE								
Owner-occupied housing units	146	86	178	114	376	81	86	52
Percent of occupied housing units	44.2	45.5	54.4	44.7	59.7	40.7	47.3	38.0
Renter-occupied housing units	184	103	149	141	254	118	96	85
UNITS IN STRUCTURE								
Occupied housing units	**330**	**189**	**327**	**255**	**630**	**199**	**182**	**137**
1, detached	166	96	193	145	415	102	93	67
1, attached	11	15	16	3	13	8	10	–
2	18	9	7	8	22	10	7	9
3 or 4	34	17	26	9	16	18	16	12
5 to 9	34	28	37	34	47	25	32	6
10 to 19	28	14	17	18	35	10	4	9
20 to 49	14	2	9	6	26	6	9	13
50 or more	7	2	4	11	8	5	2	11
Mobile home or trailer	15	4	14	20	37	15	7	9
Other	3	2	4	1	11	–	2	1
ROOMS								
Owner-occupied housing units	**146**	**86**	**178**	**114**	**376**	**81**	**86**	**52**
1 room	1	–	2	1	–	–	–	–
2 rooms	1	–	1	2	5	2	3	2
3 rooms	3	6	8	5	18	2	3	1
4 rooms	8	5	17	12	35	8	6	10
5 rooms	31	18	32	23	95	18	14	9
6 rooms	36	24	40	30	105	30	20	13
7 rooms	21	12	32	17	55	9	14	6
8 rooms	24	10	25	15	38	5	13	5
9 or more rooms	21	11	21	9	25	7	13	6
Median	6.3	6.1	6.2	6.0	5.8	5.8	6.3	5.8
Renter-occupied housing units	**184**	**103**	**149**	**141**	**254**	**118**	**96**	**85**
1 room	8	–	5	3	6	4	2	2
2 rooms	19	5	17	11	30	11	5	13
3 rooms	41	21	28	31	64	23	20	27
4 rooms	47	29	34	33	60	27	29	21
5 rooms	43	37	34	35	46	28	21	14
6 rooms	17	6	22	14	37	11	14	6
7 rooms	4	5	3	7	10	10	3	1
8 rooms	4	–	3	3	–	2	1	1
9 or more rooms	1	–	3	4	1	2	1	–
Median	4.0	4.4	4.2	4.3	3.9	4.3	4.2	3.5
PERSONS IN UNIT								
Owner-occupied housing units	**146**	**86**	**178**	**114**	**376**	**81**	**86**	**52**
1 person	20	10	28	27	69	17	16	11
2 persons	39	19	59	30	120	22	23	17
3 persons	24	19	33	19	81	15	19	12
4 persons	34	25	33	20	62	16	11	6
5 persons	20	10	15	11	29	6	9	3
6 persons	9	1	9	4	8	4	6	3
7 or more persons	–	2	1	3	7	1	2	–
Median	3.08	3.24	2.56	2.50	2.49	2.60	2.71	2.38
Renter-occupied housing units	**184**	**103**	**149**	**141**	**254**	**118**	**96**	**85**
1 person	57	19	34	45	93	40	30	34
2 persons	50	17	37	32	61	24	35	30
3 persons	33	22	29	28	36	12	13	8
4 persons	29	27	29	19	32	28	8	8
5 persons	9	14	17	11	18	9	5	5
6 persons	4	4	1	4	9	2	4	–
7 or more persons	2	–	2	2	5	3	1	–
Median	2.20	3.20	2.62	2.30	2.06	2.29	2.01	1.78
PERSONS PER ROOM								
Owner-occupied housing units	**146**	**86**	**178**	**114**	**376**	**81**	**86**	**52**
0.50 or less	88	46	118	74	244	55	61	38
0.51 to 0.75	36	20	30	20	76	11	11	6
0.76 to 1.00	17	15	22	14	42	12	8	7
1.01 to 1.50	3	4	6	5	9	1	4	1
1.51 or more	2	1	2	1	5	2	2	–
Mean	.48	.51	.45	.47	.47	.48	.46	.44
Renter-occupied housing units	**184**	**103**	**149**	**141**	**254**	**118**	**96**	**85**
0.50 or less	89	35	62	75	135	56	57	49
0.51 to 0.75	43	25	37	31	50	23	17	12
0.76 to 1.00	35	32	27	25	44	21	13	16
1.01 to 1.50	7	5	12	8	12	13	7	6
1.51 or more	10	6	11	2	13	5	2	2
Mean	.61	.72	.65	.58	.62	.62	.55	.56

TIPSII [UPF] GH101 CENSUS90 72583600 06/22/92 4:04 PM MACHINE: C DATA:CENSUS90*H1TIPSDA01. 06/16/92 15:25:44 TAPE: NONE FRAME: 163
TSF:CENSUS90*92. 06/16/92 15:28:20 UTF:CENSUS90*93. 06/16/92 15:28:20 META:CENSUS90*H1TABLES01. 06/16/92 15:41:11

Table 57. Age of Householder and Financial Characteristics of Housing Units With a Householder of Hispanic Origin by Type: 1990

[Householders of Hispanic origin may be of any race. Threshold is 400 persons. For definitions of terms and meanings of symbols, see text]

County	Baldwin County		Calhoun County		Dale County	Jefferson County	
	Mexican	Other Hispanic	Mexican	Puerto Rican	Mexican	Mexican	Other Hispanic
Occupied housing units	**111**	**157**	**124**	**109**	**89**	**297**	**480**
AGE OF HOUSEHOLDER							
Owner-occupied housing units	**70**	**108**	**47**	**46**	**31**	**120**	**224**
Under 25 years	–	3	–	1	1	2	4
25 to 34 years	19	13	11	14	8	26	38
35 to 44 years	20	32	17	18	12	30	56
45 to 54 years	13	14	11	7	4	13	44
55 to 64 years	9	16	3	3	4	19	31
65 to 74 years	6	16	5	2	2	21	30
75 years and over	3	14	–	1	–	9	21
Renter-occupied housing units	**41**	**49**	**77**	**63**	**58**	**177**	**256**
Under 25 years	5	5	18	8	16	27	34
25 to 34 years	20	14	29	37	34	76	108
35 to 44 years	10	16	25	15	6	34	55
45 to 54 years	3	4	4	3	2	16	23
55 to 64 years	3	8	1	–	–	8	8
65 to 74 years	–	1	–	–	–	10	13
75 years and over	–	1	–	–	–	6	15
HOUSEHOLDER 65 YEARS AND OVER							
Occupied housing units	**9**	**32**	**5**	**3**	**2**	**46**	**79**
1-person households	4	14	2	1	–	23	35
Mean number of persons per room	.33	.38	.39	.26	.60	.36	.35
Units in structure:							
1, detached or attached	8	23	5	3	2	29	54
2 or more	–	1	–	–	–	14	25
Mobile home, trailer, or other	1	8	–	–	–	3	–
Specified owner	6	17	3	3	2	21	45
Mean value (dollars)	85 400	58 600	39 200	68 300	40 000	65 500	72 400
Specified renter	–	2	–	–	–	16	28
Mean contract rent (dollars)	–	213	–	–	–	193	187
VALUE							
Specified owner-occupied housing units	**41**	**71**	**37**	**40**	**22**	**97**	**190**
Less than $20,000	1	4	2	2	1	4	4
$20,000 to $29,999	6	3	3	3	–	8	11
$30,000 to $39,999	5	9	10	–	3	11	19
$40,000 to $49,999	3	10	3	3	4	13	24
$50,000 to $59,999	10	10	6	9	8	15	23
$60,000 to $69,999	3	7	4	6	2	10	17
$70,000 to $79,999	5	5	2	9	2	8	15
$80,000 to $89,999	1	10	4	6	2	7	13
$90,000 to $99,999	1	3	–	1	–	5	11
$100,000 to $124,999	–	6	–	1	–	3	18
$125,000 to $149,999	4	2	–	–	–	4	7
$150,000 to $174,999	1	–	3	–	–	2	3
$175,000 to $199,999	–	1	–	–	–	4	5
$200,000 to $249,999	1	–	–	–	–	1	3
$250,000 to $299,999	–	–	–	–	–	1	5
$300,000 to $399,999	–	1	–	–	–	1	5
$400,000 to $499,999	–	–	–	–	–	–	2
$500,000 or more	–	–	–	–	–	–	5
Median (dollars)	55 500	59 200	50 600	66 300	53 800	57 900	67 500
Mean (dollars)	66 000	69 100	58 600	63 400	53 900	74 100	104 200
Owner-occupied mobile homes or trailers	**23**	**21**	**7**	**2**	**6**	**8**	**3**
Median (dollars)	18 800	16 500	23 800	10 000	18 300	22 500	13 800
Mean (dollars)	20 000	18 700	23 900	10 800	18 300	21 200	14 200
CONTRACT RENT							
Specified renter-occupied housing units	**39**	**49**	**75**	**62**	**58**	**170**	**251**
Less than $100	–	–	1	3	1	13	16
$100 to $149	1	4	2	–	2	9	14
$150 to $199	9	3	7	5	5	11	19
$200 to $249	9	8	5	4	5	24	26
$250 to $299	7	10	20	6	5	27	39
$300 to $349	3	4	13	10	9	30	44
$350 to $399	1	4	4	10	11	15	33
$400 to $449	–	2	8	6	7	13	27
$450 to $499	2	3	5	4	4	11	15
$500 to $549	–	2	1	1	–	3	3
$550 to $599	1	1	1	1	1	7	5
$600 to $649	1	2	–	1	–	1	1
$650 to $699	–	–	–	1	–	2	3
$700 to $749	–	–	–	–	–	–	–
$750 to $999	–	–	–	–	–	–	3
$1,000 or more	–	–	–	–	–	–	–
No cash rent	5	6	8	10	8	4	3
Median (dollars)	240	273	297	333	322	299	312
Mean (dollars)	268	311	308	336	321	303	312
MEALS INCLUDED IN RENT							
Specified renter-occupied housing units	**39**	**49**	**75**	**62**	**58**	**170**	**251**
With meals included in rent	–	–	1	–	1	1	–
No meals included in rent	34	43	66	52	49	165	248
No cash rent	5	6	8	10	8	4	3

TIPSII [UPF] GH101 CENSUS90 72583600 06/22/92 4:04 PM MACHINE: C DATA:CENSUS90*H1TIPSDA01. 06/16/92 15:25:44 TAPE: NONE FRAME: 164
TSF:CENSUS90*92. 06/16/92 15:28:20 UTF:CENSUS90*93. 06/16/92 15:28:20 META:CENSUS90*H1TABLES01. 06/16/92 15:41:11

Table 57. **Age of Householder and Financial Characteristics of Housing Units With a Householder of Hispanic Origin by Type: 1990**—Con.

[Householders of Hispanic origin may be of any race. Threshold is 400 persons. For definitions of terms and meanings of symbols, see text]

County	Madison County			Mobile County		Montgomery County		Tuscaloosa County
	Mexican	Puerto Rican	Other Hispanic	Mexican	Other Hispanic	Mexican	Other Hispanic	Other Hispanic
Occupied housing units	**330**	**189**	**327**	**255**	**630**	**199**	**182**	**137**
AGE OF HOUSEHOLDER								
Owner-occupied housing units	**146**	**86**	**178**	**114**	**376**	**81**	**86**	**52**
Under 25 years	2	2	1	2	4	1	3	1
25 to 34 years	31	21	40	26	59	11	9	3
35 to 44 years	45	29	43	31	84	26	19	17
45 to 54 years	31	12	41	17	58	19	15	12
55 to 64 years	19	14	28	18	70	10	18	7
65 to 74 years	14	8	19	11	71	8	9	7
75 years and over	4	–	6	9	30	6	13	5
Renter-occupied housing units	**184**	**103**	**149**	**141**	**254**	**118**	**96**	**85**
Under 25 years	34	18	11	19	40	18	14	29
25 to 34 years	88	49	69	52	90	45	35	23
35 to 44 years	41	26	45	35	49	25	19	15
45 to 54 years	10	4	14	12	20	12	12	7
55 to 64 years	5	2	6	7	20	12	6	2
65 to 74 years	4	2	2	8	20	2	6	6
75 years and over	2	2	2	8	15	4	4	3
HOUSEHOLDER 65 YEARS AND OVER								
Occupied housing units	**24**	**12**	**29**	**36**	**136**	**20**	**32**	**21**
1-person households	10	4	8	20	62	9	16	12
Mean number of persons per room	.32	.34	.31	.32	.35	.34	.29	.34
Units in structure:								
1, detached or attached	17	9	25	22	100	15	24	15
2 or more	3	3	2	10	29	4	7	6
Mobile home, trailer, or other	4	–	2	4	7	1	1	–
Specified owner	15	6	19	17	82	13	19	9
Mean value (dollars)	68 100	55 800	96 600	82 800	58 300	56 200	73 800	63 100
Specified renter	5	4	4	15	33	6	10	8
Mean contract rent (dollars)	240	203	228	198	208	240	262	174
VALUE								
Specified owner-occupied housing units	**125**	**78**	**147**	**95**	**309**	**70**	**71**	**43**
Less than $20,000	1	–	3	8	16	1	1	2
$20,000 to $29,999	1	1	1	7	23	4	3	1
$30,000 to $39,999	2	1	3	10	45	14	6	2
$40,000 to $49,999	12	5	5	19	53	12	6	8
$50,000 to $59,999	13	6	14	11	53	6	11	3
$60,000 to $69,999	19	17	19	13	27	4	9	7
$70,000 to $79,999	19	8	13	4	25	5	8	3
$80,000 to $89,999	13	12	18	7	13	4	4	5
$90,000 to $99,999	10	5	21	5	7	4	4	3
$100,000 to $124,999	18	9	20	2	20	9	6	6
$125,000 to $149,999	8	3	14	1	13	4	6	1
$150,000 to $174,999	3	5	8	3	4	2	2	2
$175,000 to $199,999	4	4	3	–	3	1	–	–
$200,000 to $249,999	1	1	3	3	4	–	1	–
$250,000 to $299,999	1	–	2	2	1	–	4	–
$300,000 to $399,999	–	1	–	–	1	–	–	–
$400,000 to $499,999	–	–	–	–	1	–	–	–
$500,000 or more	–	–	–	–	–	–	–	–
Median (dollars)	77 800	80 800	88 600	52 200	53 400	55 000	69 400	67 500
Mean (dollars)	87 600	94 800	96 100	67 100	65 700	69 900	87 700	73 300
Owner-occupied mobile homes or trailers	**9**	**2**	**12**	**12**	**26**	**9**	**6**	**3**
Median (dollars)	23 100	15 000	17 500	12 500	11 000	11 300	20 000	16 300
Mean (dollars)	27 700	15 000	18 700	18 100	16 700	32 100	28 300	14 700
CONTRACT RENT								
Specified renter-occupied housing units	**179**	**101**	**148**	**139**	**244**	**115**	**94**	**83**
Less than $100	3	1	5	11	21	8	7	5
$100 to $149	6	2	1	8	13	7	1	2
$150 to $199	5	2	4	16	32	6	3	14
$200 to $249	11	2	3	19	32	4	3	17
$250 to $299	38	7	18	25	44	8	12	15
$300 to $349	34	16	29	26	32	18	15	12
$350 to $399	26	25	24	11	35	21	17	6
$400 to $449	12	6	19	6	11	13	14	1
$450 to $499	14	9	19	3	8	11	7	5
$500 to $549	7	1	8	2	3	3	5	–
$550 to $599	2	4	5	1	1	2	2	–
$600 to $649	3	–	2	1	2	1	–	–
$650 to $699	1	–	2	–	2	5	2	–
$700 to $749	–	–	–	1	–	–	–	–
$750 to $999	–	–	–	–	–	1	2	1
$1,000 or more	–	–	–	–	–	–	–	–
No cash rent	17	26	9	9	8	7	4	5
Median (dollars)	320	363	374	268	272	356	359	252
Mean (dollars)	336	360	373	268	274	346	360	264
MEALS INCLUDED IN RENT								
Specified renter-occupied housing units	**179**	**101**	**148**	**139**	**244**	**115**	**94**	**83**
With meals included in rent	1	–	–	1	–	2	–	–
No meals included in rent	161	75	139	129	236	106	90	78
No cash rent	17	26	9	9	8	7	4	5

TIPSII [UPF] GH101 CENSUS90 72583600 06/22/92 4:04 PM MACHINE: C DATA:CENSUS90*H1TIPSDA01. 06/16/92 15:25:44 TAPE: NONE FRAME: 165
TSF:CENSUS90*92. 06/16/92 15:28:20 UTF:CENSUS90*93. 06/16/92 15:28:20 META:CENSUS90*H1TABLES01. 06/16/92 15:41:11

Table 58. Occupancy, Structural Characteristics, and Age of Householder: 1990

[For definitions of terms and meanings of symbols, see text]

Place and [In Selected States] County Subdivision [10,000 or More Persons]	Alabaster city	Albertville city	Alexander City city	Anniston city	Athens city	Auburn city	Bessemer city	Birmingham city	Center Point CDP	Cullman city
All housing units	**5 144**	**6 238**	**6 170**	**12 100**	**7 271**	**14 673**	**13 783**	**117 691**	**9 081**	**5 933**
POPULATION										
All persons	**14 732**	**14 507**	**14 917**	**26 623**	**16 901**	**33 830**	**33 497**	**265 968**	**22 658**	**13 367**
Persons in occupied housing units	14 455	14 356	14 630	26 160	16 438	29 977	33 001	259 366	22 489	12 736
Per occupied housing unit	2.94	2.46	2.55	2.42	2.47	2.23	2.62	2.46	2.64	2.27
Owner-occupied housing units	12 164	10 110	9 769	15 973	10 980	12 825	19 816	146 021	16 166	8 037
Per owner-occupied housing unit	2.99	2.54	2.62	2.45	2.61	2.58	2.67	2.59	2.74	2.43
Renter-occupied housing units	2 291	4 246	4 861	10 187	5 458	17 152	13 185	113 345	6 323	4 699
Per renter-occupied housing unit	2.69	2.30	2.41	2.38	2.22	2.02	2.56	2.31	2.41	2.04
TENURE BY RACE AND HISPANIC ORIGIN OF HOUSEHOLDER										
Occupied housing units	**4 921**	**5 838**	**5 745**	**10 807**	**6 662**	**13 444**	**12 584**	**105 437**	**8 518**	**5 620**
Owner-occupied housing units	4 070	3 988	3 725	6 531	4 201	4 972	7 433	56 288	5 890	3 311
Percent of occupied housing units	82.7	68.3	64.8	60.4	63.1	37.0	59.1	53.4	69.1	58.9
White	3 691	3 940	3 070	4 434	3 521	4 010	3 953	26 694	5 797	3 300
Black	358	40	648	2 063	655	877	3 469	29 410	65	2
American Indian, Eskimo, or Aleut	10	7	4	13	10	7	7	64	13	4
Asian or Pacific Islander	11	1	3	15	12	76	2	97	13	4
Other race	–	–	–	6	3	2	2	23	2	1
Hispanic origin (of any race)	13	17	1	19	13	21	18	139	15	13
White, not of Hispanic origin	3 678	3 923	3 070	4 422	3 515	3 992	3 943	26 616	5 783	3 288
Renter-occupied housing units	851	1 850	2 020	4 276	2 461	8 472	5 151	49 149	2 628	2 309
White	724	1 808	1 286	2 173	2 060	6 920	1 953	18 413	2 353	2 283
Black	123	30	727	2 045	366	1 152	3 175	30 130	252	4
American Indian, Eskimo, or Aleut	1	6	2	9	8	14	12	84	4	8
Asian or Pacific Islander	3	6	5	27	25	353	5	464	11	12
Other race	–	–	–	22	2	33	6	58	8	2
Hispanic origin (of any race)	5	12	4	47	11	94	18	254	24	6
White, not of Hispanic origin	719	1 797	1 284	2 155	2 053	6 863	1 945	18 267	2 339	2 279
VACANCY STATUS										
Vacant housing units	**223**	**400**	**425**	**1 293**	**609**	**1 229**	**1 199**	**12 254**	**563**	**313**
For sale only	50	118	52	185	77	112	139	1 703	124	56
For rent	73	158	157	534	348	652	549	6 059	351	154
Rented or sold, not occupied	29	36	43	96	49	245	184	1 416	38	39
For seasonal, recreational, or occasional use	6	7	78	33	32	39	16	143	6	13
For migrant workers	1	–	–	1	–	5	–	–	–	–
Other vacant	64	81	95	444	103	176	311	2 933	44	51
Boarded up	–	1	8	38	10	7	28	419	4	2
UNITS IN STRUCTURE										
All housing units	**5 144**	**6 238**	**6 170**	**12 100**	**7 271**	**14 673**	**13 783**	**117 691**	**9 081**	**5 933**
1, detached	3 897	4 634	4 429	8 960	5 210	4 986	9 986	71 505	6 304	4 050
1, attached	75	49	93	335	69	395	557	3 742	185	104
2	69	198	182	487	243	909	854	3 345	67	448
3 or 4	104	156	446	414	294	823	343	5 439	412	192
5 to 9	192	235	174	727	466	1 157	529	9 980	755	400
10 to 19	92	121	122	439	472	1 962	631	11 852	839	548
20 to 49	52	114	51	183	171	1 593	161	6 018	377	49
50 or more	–	102	83	246	60	1 054	281	3 905	75	–
Mobile home or trailer	629	573	547	205	236	1 719	247	421	18	96
Other	34	56	43	104	50	75	194	1 484	49	46
Owner-occupied housing units	**4 070**	**3 988**	**3 725**	**6 531**	**4 201**	**4 972**	**7 433**	**56 288**	**5 890**	**3 311**
1, detached	3 512	3 656	3 303	6 202	3 967	3 721	7 030	52 935	5 603	3 160
1, attached	49	17	25	105	26	100	97	1 106	116	48
2	3	6	7	38	19	39	26	319	8	15
3 or 4	4	3	10	10	8	30	10	218	21	8
5 or more	14	8	4	24	4	160	14	749	90	5
Mobile home or trailer	471	270	345	110	147	912	162	256	14	51
Other	17	28	31	42	30	10	94	705	38	24
Renter-occupied housing units	**851**	**1 850**	**2 020**	**4 276**	**2 461**	**8 472**	**5 151**	**49 149**	**2 628**	**2 309**
1, detached	276	752	863	1 918	942	978	2 181	12 420	504	715
1, attached	24	25	60	172	33	271	381	2 072	53	52
2	63	176	164	348	210	827	785	2 384	40	398
3 or 4	89	139	419	338	248	738	289	4 409	319	140
5 to 9	155	208	156	618	399	961	441	8 586	611	379
10 to 19	76	100	105	405	364	1 584	577	10 158	688	517
20 to 49	44	106	45	156	149	1 452	150	5 106	331	48
50 or more	–	91	80	202	35	985	190	3 232	70	–
Mobile home or trailer	110	231	116	71	62	620	67	122	2	41
Other	14	22	12	48	19	56	90	660	10	19
Occupied housing units	**4 921**	**5 838**	**5 745**	**10 807**	**6 662**	**13 444**	**12 584**	**105 437**	**8 518**	**5 620**
AGE OF HOUSEHOLDER										
Owner-occupied housing units	**4 070**	**3 988**	**3 725**	**6 531**	**4 201**	**4 972**	**7 433**	**56 288**	**5 890**	**3 311**
Under 25 years	95	95	52	74	55	712	98	575	81	37
25 to 34 years	1 174	624	518	631	620	733	731	6 469	892	305
35 to 44 years	1 230	751	714	1 189	787	1 052	1 182	11 042	1 383	567
45 to 54 years	660	741	647	977	731	847	1 084	8 406	1 277	577
55 to 64 years	423	676	643	1 265	785	681	1 423	10 335	1 152	628
65 to 74 years	302	669	667	1 414	726	575	1 617	11 053	764	701
75 years and over	186	432	484	981	497	372	1 298	8 408	341	496
Renter-occupied housing units	**851**	**1 850**	**2 020**	**4 276**	**2 461**	**8 472**	**5 151**	**49 149**	**2 628**	**2 309**
Under 25 years	108	272	232	433	298	5 446	396	5 904	365	306
25 to 34 years	285	492	517	1 256	677	1 736	1 397	16 356	972	529
35 to 44 years	208	328	346	892	492	635	1 085	10 511	576	369
45 to 54 years	97	212	210	451	295	259	586	4 885	285	216
55 to 64 years	59	166	218	382	213	161	546	3 982	179	238
65 to 74 years	47	198	238	466	236	126	576	3 731	155	299
75 years and over	47	182	259	396	250	109	565	3 780	96	352

TIPSII [UPF] GH101 CENSUS90 72583600 06/22/92 4:04 PM MACHINE: C DATA:CENSUS90*H1TIPSDA01. 06/16/92 15:25:44 TAPE: NONE FRAME: 166
TSF:CENSUS90*92. 06/16/92 15:28:20 UTF:CENSUS90*93. 06/16/92 15:28:20 META:CENSUS90*H1TABLES01. 06/16/92 15:41:11

Table 58. **Occupancy, Structural Characteristics, and Age of Householder: 1990**—Con.

[For definitions of terms and meanings of symbols, see text]

Place and [In Selected States] County Subdivision [10,000 or More Persons]	Daphne city	Decatur city	Dothan city	Enterprise city	Eufaula city	Fairfield city	Florence city	Forestdale CDP	Fort Payne city	Gadsden city
All housing units	**4 874**	**20 640**	**22 190**	**8 466**	**5 457**	**4 988**	**15 913**	**4 160**	**5 236**	**19 146**
POPULATION										
All persons	**11 290**	**48 761**	**53 589**	**20 123**	**13 220**	**12 200**	**36 426**	**10 395**	**11 838**	**42 523**
Persons in occupied housing units	11 173	47 871	52 749	19 938	12 901	11 836	35 053	10 395	11 690	41 695
Per occupied housing unit	2.53	2.50	2.55	2.61	2.63	2.59	2.35	2.57	2.45	2.38
Owner-occupied housing units	8 450	31 299	33 292	12 854	8 468	7 709	22 377	9 126	8 288	27 511
Per owner-occupied housing unit	2.70	2.65	2.64	2.67	2.72	2.68	2.48	2.62	2.51	2.42
Renter-occupied housing units	2 723	16 572	19 457	7 084	4 433	4 127	12 676	1 269	3 402	14 184
Per renter-occupied housing unit	2.12	2.26	2.40	2.51	2.48	2.44	2.15	2.25	2.31	2.30
TENURE BY RACE AND HISPANIC ORIGIN OF HOUSEHOLDER										
Occupied housing units	**4 411**	**19 134**	**20 685**	**7 636**	**4 898**	**4 568**	**14 910**	**4 041**	**4 775**	**17 512**
Owner-occupied housing units	3 125	11 811	12 589	4 811	3 110	2 874	9 021	3 477	3 303	11 353
Percent of occupied housing units	70.8	61.7	60.9	63.0	63.5	62.9	60.5	86.0	69.2	64.8
White	2 618	10 648	10 389	4 000	2 290	986	8 003	2 940	3 177	9 038
Black	490	1 091	2 104	751	809	1 884	978	531	100	2 282
American Indian, Eskimo, or Aleut	12	19	33	14	4	1	17	2	20	15
Asian or Pacific Islander	3	44	52	28	6	2	23	3	5	15
Other race	2	9	11	18	1	1	–	1	1	3
Hispanic origin (of any race)	23	49	63	58	8	6	23	10	5	18
White, not of Hispanic origin	2 599	10 614	10 346	3 962	2 285	983	7 980	2 931	3 173	9 027
Renter-occupied housing units	1 286	7 323	8 096	2 825	1 788	1 694	5 889	564	1 472	6 159
White	1 155	5 594	5 089	2 035	1 071	381	4 615	503	1 354	4 133
Black	115	1 620	2 922	723	708	1 310	1 221	59	95	1 935
American Indian, Eskimo, or Aleut	3	33	23	11	1	1	24	1	12	15
Asian or Pacific Islander	7	49	48	28	5	1	20	1	5	59
Other race	6	27	14	28	3	1	9	–	6	17
Hispanic origin (of any race)	13	70	50	67	12	2	25	–	9	32
White, not of Hispanic origin	1 148	5 552	5 066	2 002	1 063	381	4 603	503	1 352	4 124
VACANCY STATUS										
Vacant housing units	**463**	**1 506**	**1 505**	**830**	**559**	**420**	**1 003**	**119**	**461**	**1 634**
For sale only	107	261	280	150	88	65	166	48	82	214
For rent	168	825	665	483	168	201	432	14	214	625
Rented or sold, not occupied	29	172	160	22	56	64	122	18	33	249
For seasonal, recreational, or occasional use	68	38	68	13	102	6	33	3	16	35
For migrant workers	–	4	–	–	1	–	–	–	–	3
Other vacant	91	206	332	162	144	84	250	36	116	508
Boarded up	1	16	38	3	4	12	14	3	3	37
UNITS IN STRUCTURE										
All housing units	**4 874**	**20 640**	**22 190**	**8 466**	**5 457**	**4 988**	**15 913**	**4 160**	**5 236**	**19 146**
1, detached	3 342	13 896	15 300	6 217	3 502	3 525	10 957	3 751	3 813	14 615
1, attached	241	694	374	123	62	178	265	25	79	358
2	21	589	922	312	379	436	852	36	144	856
3 or 4	380	1 480	1 379	620	238	186	883	34	252	787
5 to 9	474	1 437	1 441	537	306	99	1 106	94	198	863
10 to 19	136	1 036	689	109	81	223	602	80	89	486
20 to 49	66	744	224	115	–	98	439	22	54	111
50 or more	–	464	366	–	–	164	503	–	–	332
Mobile home or trailer	137	187	1 325	351	834	8	172	92	558	513
Other	77	113	170	82	55	71	134	26	49	225
Owner-occupied housing units	**3 125**	**11 811**	**12 589**	**4 811**	**3 110**	**2 874**	**9 021**	**3 477**	**3 303**	**11 353**
1, detached	2 779	11 077	11 453	4 503	2 554	2 773	8 551	3 349	2 868	10 713
1, attached	123	440	217	34	14	30	158	15	20	131
2	5	31	44	20	15	8	74	6	18	71
3 or 4	26	28	25	13	7	8	15	–	6	20
5 or more	68	38	16	25	6	5	27	1	2	20
Mobile home or trailer	95	137	768	181	478	8	134	85	363	284
Other	29	60	66	35	36	42	62	21	26	114
Renter-occupied housing units	**1 286**	**7 323**	**8 096**	**2 825**	**1 788**	**1 694**	**5 889**	**564**	**1 472**	**6 159**
1, detached	371	2 210	3 011	1 311	641	522	1 844	295	670	2 810
1, attached	65	175	138	65	47	118	89	6	39	169
2	15	483	759	233	316	357	690	28	106	659
3 or 4	314	1 295	1 186	496	213	145	774	34	209	684
5 to 9	336	1 245	1 250	405	282	89	967	93	167	774
10 to 19	114	843	641	70	73	190	559	78	64	426
20 to 49	23	615	213	94	–	93	387	22	49	92
50 or more	–	377	362	–	–	153	487	–	–	307
Mobile home or trailer	25	32	446	117	201	–	29	4	148	148
Other	23	48	90	34	15	27	63	4	20	90
Occupied housing units	**4 411**	**19 134**	**20 685**	**7 636**	**4 898**	**4 568**	**14 910**	**4 041**	**4 775**	**17 512**
AGE OF HOUSEHOLDER										
Owner-occupied housing units	**3 125**	**11 811**	**12 589**	**4 811**	**3 110**	**2 874**	**9 021**	**3 477**	**3 303**	**11 353**
Under 25 years	27	114	186	38	73	18	125	49	80	131
25 to 34 years	523	1 865	1 794	612	483	303	1 051	309	508	1 065
35 to 44 years	855	2 675	2 900	1 153	704	643	1 672	747	651	1 855
45 to 54 years	606	2 337	2 321	939	509	371	1 533	679	523	1 625
55 to 64 years	506	2 043	2 194	916	526	489	1 690	711	588	2 179
65 to 74 years	410	1 758	2 006	715	505	585	1 785	617	530	2 617
75 years and over	198	1 019	1 188	438	310	465	1 165	365	423	1 881
Renter-occupied housing units	**1 286**	**7 323**	**8 096**	**2 825**	**1 788**	**1 694**	**5 889**	**564**	**1 472**	**6 159**
Under 25 years	162	920	908	428	155	89	1 131	61	169	761
25 to 34 years	504	2 414	2 517	1 077	490	495	1 673	170	379	1 631
35 to 44 years	312	1 441	1 730	557	387	367	1 037	109	269	1 080
45 to 54 years	149	812	917	269	201	204	508	59	175	621
55 to 64 years	80	579	658	161	166	180	432	52	149	678
65 to 74 years	52	531	722	175	201	198	518	53	168	709
75 years and over	27	626	644	158	188	161	590	60	163	679

TIPSII [UPF] GH101 CENSUS90 72583600 06/22/92 4:04 PM MACHINE: C DATA:CENSUS90*H1TIPSDA01. 06/16/92 15:25:44 TAPE: NONE FRAME: 167
TSF:CENSUS90*92. 06/16/92 15:28:20 UTF:CENSUS90*93. 06/16/92 15:28:20 META:CENSUS90*H1TABLES01. 06/16/92 15:41:11

Table 58. **Occupancy, Structural Characteristics, and Age of Householder: 1990**—Con.

[For definitions of terms and meanings of symbols, see text]

Place and [In Selected States] County Subdivision [10,000 or More Persons]	Hartselle city	Homewood city	Hoover city	Hueytown city	Huntsville city	Jacksonville city	Jasper city	Madison city	Mobile city	Montgomery city
All housing units	**4 349**	**10 731**	**17 038**	**5 970**	**67 827**	**3 920**	**5 815**	**6 616**	**82 817**	**76 636**
POPULATION										
All persons	**10 795**	**22 922**	**39 788**	**15 280**	**159 789**	**10 283**	**13 553**	**14 904**	**196 278**	**187 106**
Persons in occupied housing units	10 778	21 239	39 550	15 085	155 401	8 311	13 010	14 827	191 063	181 407
Per occupied housing unit	2.62	2.08	2.46	2.62	2.46	2.30	2.43	2.48	2.53	2.59
Owner-occupied housing units	8 133	12 567	26 942	12 845	99 444	4 568	9 107	9 816	117 129	112 499
Per owner-occupied housing unit	2.69	2.33	2.77	2.64	2.64	2.54	2.51	2.70	2.67	2.68
Renter-occupied housing units	2 645	8 672	12 608	2 240	55 957	3 743	3 903	5 011	73 934	68 908
Per renter-occupied housing unit	2.44	1.80	1.99	2.50	2.21	2.06	2.25	2.15	2.34	2.47
TENURE BY RACE AND HISPANIC ORIGIN OF HOUSEHOLDER										
Occupied housing units	**4 109**	**10 193**	**16 064**	**5 754**	**63 058**	**3 618**	**5 360**	**5 967**	**75 442**	**69 968**
Owner-occupied housing units	3 025	5 385	9 739	4 858	37 683	1 798	3 624	3 641	43 806	42 035
Percent of occupied housing units	73.6	52.8	60.6	84.4	59.8	49.7	67.6	61.0	58.1	60.1
White	2 863	5 184	9 541	4 284	31 579	1 624	3 234	3 358	31 147	29 408
Black	140	152	111	566	5 427	160	380	199	12 331	12 363
American Indian, Eskimo, or Aleut	17	9	11	5	135	3	3	19	84	64
Asian or Pacific Islander	5	38	70	3	492	6	7	60	205	160
Other race	–	2	6	–	50	5	–	5	39	40
Hispanic origin (of any race)	5	24	44	5	316	23	4	47	341	192
White, not of Hispanic origin	2 858	5 162	9 503	4 280	31 340	1 609	3 232	3 322	30 890	29 296
Renter-occupied housing units	1 084	4 808	6 325	896	25 375	1 820	1 736	2 326	31 636	27 933
White	978	4 003	5 812	818	17 350	1 524	1 405	1 974	17 779	14 210
Black	103	700	414	72	7 279	248	317	262	13 288	13 415
American Indian, Eskimo, or Aleut	3	13	11	3	108	9	9	11	88	63
Asian or Pacific Islander	–	77	70	3	547	31	4	69	396	173
Other race	–	15	18	–	91	8	1	10	85	72
Hispanic origin (of any race)	4	60	71	3	320	26	4	40	372	270
White, not of Hispanic origin	974	3 960	5 760	816	17 170	1 512	1 402	1 947	17 538	14 048
VACANCY STATUS										
Vacant housing units	**240**	**538**	**974**	**216**	**4 769**	**302**	**455**	**649**	**7 375**	**6 668**
For sale only	51	139	189	59	811	23	87	180	1 241	964
For rent	102	276	616	50	2 796	169	210	281	3 225	3 458
Rented or sold, not occupied	22	55	63	47	256	16	31	52	1 186	565
For seasonal, recreational, or occasional use	6	10	38	3	171	9	16	13	176	139
For migrant workers	–	–	1	–	3	–	1	–	9	5
Other vacant	59	58	67	57	732	85	110	123	1 538	1 537
Boarded up	3	1	–	4	32	2	1	3	192	264
UNITS IN STRUCTURE										
All housing units	**4 349**	**10 731**	**17 038**	**5 970**	**67 827**	**3 920**	**5 815**	**6 616**	**82 817**	**76 636**
1, detached	3 527	5 517	9 285	5 189	42 419	2 367	4 220	3 674	55 953	49 295
1, attached	44	319	925	46	1 740	23	76	442	1 820	3 243
2	137	137	67	31	1 761	240	214	95	2 408	2 485
3 or 4	213	848	477	14	4 738	142	263	540	4 557	5 174
5 to 9	213	1 134	1 662	45	6 573	214	367	688	6 906	6 802
10 to 19	83	1 454	2 809	124	4 887	373	120	821	4 245	3 140
20 to 49	–	1 076	1 182	111	2 180	223	–	219	2 570	1 790
50 or more	–	167	543	52	1 556	59	–	54	2 537	1 534
Mobile home or trailer	99	7	21	321	1 426	249	503	64	851	2 537
Other	33	72	67	37	547	30	52	19	970	636
Owner-occupied housing units	**3 025**	**5 385**	**9 739**	**4 858**	**37 683**	**1 798**	**3 624**	**3 641**	**43 806**	**42 035**
1, detached	2 902	4 843	8 680	4 516	34 729	1 690	3 214	3 195	41 712	38 227
1, attached	32	191	702	37	1 088	4	28	308	553	1 270
2	7	9	13	3	120	10	10	4	151	232
3 or 4	2	59	37	1	175	8	4	6	151	107
5 or more	4	240	253	5	423	7	9	80	280	149
Mobile home or trailer	66	6	14	269	886	71	331	37	565	1 732
Other	12	37	40	27	262	8	28	11	394	318
Renter-occupied housing units	**1 084**	**4 808**	**6 325**	**896**	**25 375**	**1 820**	**1 736**	**2 326**	**31 636**	**27 933**
1, detached	482	484	398	496	6 143	534	759	303	10 071	8 175
1, attached	9	78	130	8	484	15	33	64	1 017	1 600
2	110	117	50	27	1 467	209	169	88	1 868	1 867
3 or 4	179	760	407	13	4 174	117	229	471	3 922	4 504
5 to 9	192	949	1 396	41	5 382	200	311	508	6 027	5 673
10 to 19	73	1 240	2 358	119	4 033	334	98	620	3 568	2 518
20 to 49	–	989	1 067	97	1 815	208	–	200	2 300	1 511
50 or more	–	158	489	49	1 292	48	–	52	2 225	1 346
Mobile home or trailer	22	1	4	36	385	137	119	13	166	466
Other	17	32	26	10	200	18	18	7	472	273
Occupied housing units	**4 109**	**10 193**	**16 064**	**5 754**	**63 058**	**3 618**	**5 360**	**5 967**	**75 442**	**69 968**
AGE OF HOUSEHOLDER										
Owner-occupied housing units	**3 025**	**5 385**	**9 739**	**4 858**	**37 683**	**1 798**	**3 624**	**3 641**	**43 806**	**42 035**
Under 25 years	54	56	44	108	415	35	55	51	429	635
25 to 34 years	478	1 028	1 318	720	5 521	158	433	1 184	5 327	6 434
35 to 44 years	659	1 222	2 798	1 072	8 005	375	745	1 036	9 114	9 591
45 to 54 years	572	709	2 134	807	8 096	362	555	702	7 695	7 473
55 to 64 years	514	691	1 696	819	7 762	334	631	429	7 949	7 145
65 to 74 years	459	882	1 226	820	5 353	321	679	166	8 054	6 599
75 years and over	289	797	523	512	2 531	213	526	73	5 238	4 158
Renter-occupied housing units	**1 084**	**4 808**	**6 325**	**896**	**25 375**	**1 820**	**1 736**	**2 326**	**31 636**	**27 933**
Under 25 years	123	738	843	91	3 652	716	128	313	4 126	3 339
25 to 34 years	311	1 852	2 511	301	9 839	494	474	1 217	10 611	9 536
35 to 44 years	224	935	1 358	213	5 085	209	349	453	6 495	6 370
45 to 54 years	116	441	644	99	2 585	120	199	189	3 309	2 835
55 to 64 years	105	279	372	71	1 604	93	168	95	2 392	2 031
65 to 74 years	108	283	373	65	1 283	90	202	38	2 409	1 911
75 years and over	97	280	224	56	1 327	98	216	21	2 294	1 911

TIPSII [UPF] GH101 CENSUS90 72583600 06/22/92 4:04 PM MACHINE: C DATA:CENSUS90*H1TIPSDA01. 06/16/92 15:25:44 TAPE: NONE FRAME: 168
TSF:CENSUS90*92. 06/16/92 15:28:20 UTF:CENSUS90*93. 06/16/92 15:28:20 META:CENSUS90*H1TABLES01. 06/16/92 15:41:11

Table 58. **Occupancy, Structural Characteristics, and Age of Householder: 1990**—Con.

[For definitions of terms and meanings of symbols, see text]

Place and [In Selected States] County Subdivision [10,000 or More Persons]	Mountain Brook city	Northport city	Opelika city	Ozark city	Phenix City city	Pinson-Clay-Chalkville CDP	Prattville city	Prichard city	Saks CDP	Saraland city
All housing units	**8 127**	**6 793**	**8 956**	**5 621**	**10 813**	**3 807**	**7 184**	**13 037**	**4 390**	**4 494**
POPULATION										
All persons	**19 810**	**17 366**	**22 122**	**12 922**	**25 312**	**10 987**	**19 587**	**34 311**	**11 138**	**11 751**
Persons in occupied housing units	19 807	16 841	21 659	12 582	24 893	10 987	19 434	33 737	11 138	11 751
Per occupied housing unit	2.52	2.58	2.63	2.52	2.55	3.01	2.85	3.03	2.69	2.74
Owner-occupied housing units	17 645	10 698	13 675	7 678	14 057	9 624	14 933	19 137	8 505	9 173
Per owner-occupied housing unit	2.70	2.72	2.71	2.59	2.62	3.03	2.83	3.00	2.67	2.81
Renter-occupied housing units	2 162	6 143	7 984	4 904	10 836	1 363	4 501	14 600	2 633	2 578
Per renter-occupied housing unit	1.63	2.37	2.49	2.42	2.48	2.85	2.91	3.09	2.77	2.52
TENURE BY RACE AND HISPANIC ORIGIN OF HOUSEHOLDER										
Occupied housing units	**7 868**	**6 519**	**8 248**	**4 986**	**9 745**	**3 656**	**6 825**	**11 121**	**4 135**	**4 291**
Owner-occupied housing units	6 542	3 926	5 041	2 959	5 369	3 177	5 277	6 389	3 185	3 268
Percent of occupied housing units	83.1	60.2	61.1	59.3	55.1	86.9	77.3	57.4	77.0	76.2
White	6 500	3 340	3 632	2 378	3 928	3 134	4 726	1 757	2 989	3 080
Black	3	565	1 379	548	1 421	27	516	4 603	166	164
American Indian, Eskimo, or Aleut	6	4	4	12	6	6	10	25	8	19
Asian or Pacific Islander	31	13	24	13	13	9	18	1	17	4
Other race	2	4	2	8	1	1	7	3	5	1
Hispanic origin (of any race)	36	12	15	38	23	13	36	23	22	12
White, not of Hispanic origin	6 466	3 331	3 626	2 352	3 912	3 122	4 701	1 747	2 975	3 071
Renter-occupied housing units	1 326	2 593	3 207	2 027	4 376	479	1 548	4 732	950	1 023
White	1 312	1 831	1 591	1 425	2 172	448	1 224	770	766	911
Black	6	720	1 562	572	2 168	28	304	3 945	161	101
American Indian, Eskimo, or Aleut	2	6	2	13	9	1	7	14	5	11
Asian or Pacific Islander	4	29	50	10	13	2	10	1	8	–
Other race	2	7	2	7	14	–	3	2	10	–
Hispanic origin (of any race)	7	14	8	25	36	1	8	21	29	6
White, not of Hispanic origin	1 307	1 824	1 587	1 408	2 155	448	1 219	762	749	907
VACANCY STATUS										
Vacant housing units	**259**	**274**	**708**	**635**	**1 068**	**151**	**359**	**1 916**	**255**	**203**
For sale only	105	58	189	115	89	52	95	131	45	42
For rent	53	74	255	390	517	49	101	730	73	61
Rented or sold, not occupied	35	35	115	22	192	19	32	285	33	27
For seasonal, recreational, or occasional use	14	11	9	22	22	2	6	17	4	4
For migrant workers	–	–	–	1	10	–	–	12	–	–
Other vacant	52	96	140	85	238	29	125	741	100	69
Boarded up	1	3	21	9	13	1	7	134	5	3
UNITS IN STRUCTURE										
All housing units	**8 127**	**6 793**	**8 956**	**5 621**	**10 813**	**3 807**	**7 184**	**13 037**	**4 390**	**4 494**
1, detached	6 471	4 214	5 291	3 965	7 012	3 015	5 890	9 277	3 499	3 563
1, attached	261	113	203	94	160	119	93	516	52	29
2	96	388	667	367	536	24	142	1 230	29	23
3 or 4	361	365	374	459	618	21	92	958	45	101
5 to 9	310	531	427	233	1 528	83	64	346	13	210
10 to 19	276	342	252	87	446	68	30	124	78	153
20 to 49	297	188	97	142	161	3	67	42	42	71
50 or more	–	140	–	1	–	–	–	–	–	–
Mobile home or trailer	4	463	1 577	233	247	446	764	378	615	321
Other	51	49	68	40	105	28	42	166	17	23
Owner-occupied housing units	**6 542**	**3 926**	**5 041**	**2 959**	**5 369**	**3 177**	**5 277**	**6 389**	**3 185**	**3 268**
1, detached	6 133	3 450	3 862	2 771	5 023	2 701	4 646	5 819	2 710	3 015
1, attached	187	57	76	36	65	85	50	78	35	22
2	14	13	29	14	29	5	5	84	5	2
3 or 4	73	7	10	7	46	1	7	20	5	1
5 or more	90	25	11	8	10	21	4	17	2	5
Mobile home or trailer	4	349	1 024	101	132	346	538	277	416	206
Other	41	25	29	22	64	18	27	94	12	17
Renter-occupied housing units	**1 326**	**2 593**	**3 207**	**2 027**	**4 376**	**479**	**1 548**	**4 732**	**950**	**1 023**
1, detached	188	594	1 040	890	1 434	230	1 011	2 278	602	423
1, attached	58	52	120	41	72	18	31	311	17	5
2	74	341	576	243	456	16	130	842	20	19
3 or 4	255	346	338	385	508	20	78	722	40	92
5 to 9	269	495	392	185	1 261	64	58	297	12	193
10 to 19	236	337	236	73	396	53	29	123	72	136
20 to 49	238	187	94	102	124	2	60	28	36	65
50 or more	–	138	–	1	–	–	–	–	–	–
Mobile home or trailer	–	83	383	92	91	75	138	66	148	84
Other	8	20	28	15	34	1	13	65	3	6
Occupied housing units	**7 868**	**6 519**	**8 248**	**4 986**	**9 745**	**3 656**	**6 825**	**11 121**	**4 135**	**4 291**
AGE OF HOUSEHOLDER										
Owner-occupied housing units	**6 542**	**3 926**	**5 041**	**2 959**	**5 369**	**3 177**	**5 277**	**6 389**	**3 185**	**3 268**
Under 25 years	16	90	142	38	89	84	109	108	60	54
25 to 34 years	696	551	878	373	631	811	896	660	442	486
35 to 44 years	1 554	962	1 166	593	1 011	1 055	1 192	1 290	729	740
45 to 54 years	1 301	779	879	544	963	554	1 173	1 155	655	682
55 to 64 years	1 189	659	787	582	1 101	318	944	1 200	617	595
65 to 74 years	1 102	524	685	512	982	256	612	1 158	447	459
75 years and over	684	361	504	317	592	99	351	818	235	252
Renter-occupied housing units	**1 326**	**2 593**	**3 207**	**2 027**	**4 376**	**479**	**1 548**	**4 732**	**950**	**1 023**
Under 25 years	112	400	408	288	516	57	132	396	110	122
25 to 34 years	457	814	1 014	711	1 216	140	494	1 472	383	387
35 to 44 years	211	516	596	336	873	140	429	1 158	233	231
45 to 54 years	103	261	354	189	501	54	154	606	106	115
55 to 64 years	79	194	296	130	433	38	113	459	55	64
65 to 74 years	103	199	282	179	472	27	95	376	34	56
75 years and over	261	209	257	194	365	23	131	265	29	48

TIPSII [UPF] GH101 CENSUS90 72583600 06/22/92 4:04 PM MACHINE: C DATA:CENSUS90*H1TIPSDA01. 06/16/92 15:25:44 TAPE: NONE FRAME: 169
TSF:CENSUS90*92. 06/16/92 15:28:20 UTF:CENSUS90*93. 06/16/92 15:28:20 META:CENSUS90*H1TABLES01. 06/16/92 15:41:11

Table 58. **Occupancy, Structural Characteristics, and Age of Householder: 1990**—Con.

[For definitions of terms and meanings of symbols, see text]

Place and [In Selected States] County Subdivision [10,000 or More Persons]	Scottsboro city	Selma city	Sheffield city	Sylacauga city	Talladega city	Tillmans Corner CDP	Troy city	Tuscaloosa city	Tuskegee city	Vestavia Hills city
All housing units	**5 909**	**9 556**	**4 709**	**5 422**	**6 463**	**6 898**	**5 150**	**31 194**	**4 713**	**8 034**
POPULATION										
All persons	**13 786**	**23 755**	**10 380**	**12 520**	**18 175**	**17 988**	**13 051**	**77 759**	**12 257**	**19 749**
Persons in occupied housing units	13 581	23 038	10 367	12 444	15 902	17 988	11 285	69 194	10 275	19 497
Per occupied housing unit	2.48	2.64	2.40	2.50	2.67	2.83	2.41	2.35	2.51	2.53
Owner-occupied housing units	9 187	12 262	6 775	8 078	9 769	13 542	6 578	35 708	5 388	15 555
Per owner-occupied housing unit	2.55	2.63	2.38	2.60	2.64	2.86	2.56	2.59	2.54	2.67
Renter-occupied housing units	4 394	10 776	3 592	4 366	6 133	4 446	4 707	33 486	4 887	3 942
Per renter-occupied housing unit	2.35	2.65	2.42	2.33	2.73	2.75	2.23	2.14	2.48	2.10
TENURE BY RACE AND HISPANIC ORIGIN OF HOUSEHOLDER										
Occupied housing units	**5 481**	**8 731**	**4 326**	**4 980**	**5 951**	**6 359**	**4 684**	**29 467**	**4 087**	**7 710**
Owner-occupied housing units	3 608	4 658	2 844	3 108	3 703	4 742	2 574	13 807	2 118	5 836
Percent of occupied housing units	65.8	53.4	65.7	62.4	62.2	74.6	55.0	46.9	51.8	75.7
White	3 451	2 747	2 410	2 621	2 725	4 685	1 918	10 041	112	5 763
Black	139	1 894	420	480	970	20	645	3 682	2 001	20
American Indian, Eskimo, or Aleut	8	6	8	6	1	15	5	13	2	2
Asian or Pacific Islander	8	11	5	1	6	19	6	66	3	50
Other race	2	–	1	–	1	3	–	5	–	1
Hispanic origin (of any race)	15	16	6	5	3	24	5	56	2	25
White, not of Hispanic origin	3 439	2 734	2 406	2 617	2 724	4 666	1 913	10 003	112	5 738
Renter-occupied housing units	1 873	4 073	1 482	1 872	2 248	1 617	2 110	15 660	1 969	1 874
White	1 712	1 370	997	1 292	1 141	1 540	1 209	9 886	43	1 767
Black	139	2 681	475	567	1 092	56	886	5 350	1 899	63
American Indian, Eskimo, or Aleut	12	4	6	9	5	8	6	28	3	4
Asian or Pacific Islander	8	17	2	3	7	9	9	356	20	28
Other race	2	1	2	1	3	4	–	40	4	12
Hispanic origin (of any race)	10	8	12	7	8	15	7	132	14	22
White, not of Hispanic origin	1 705	1 365	987	1 288	1 139	1 529	1 204	9 812	40	1 753
VACANCY STATUS										
Vacant housing units	**428**	**825**	**383**	**442**	**512**	**539**	**466**	**1 727**	**626**	**324**
For sale only	58	106	51	69	56	95	37	230	44	112
For rent	136	401	171	199	231	253	293	872	224	128
Rented or sold, not occupied	125	95	29	41	71	36	75	190	149	44
For seasonal, recreational, or occasional use	63	15	9	12	7	13	6	91	5	7
For migrant workers	–	3	1	–	–	1	–	3	–	1
Other vacant	46	205	122	121	147	141	55	341	204	32
Boarded up	4	13	7	10	6	6	–	33	23	1
UNITS IN STRUCTURE										
All housing units	**5 909**	**9 556**	**4 709**	**5 422**	**6 463**	**6 898**	**5 150**	**31 194**	**4 713**	**8 034**
1, detached	4 215	6 649	3 605	3 746	4 360	4 843	3 164	16 977	3 028	5 425
1, attached	75	274	68	82	152	33	110	753	161	463
2	197	755	444	420	353	23	328	1 211	255	35
3 or 4	224	861	266	325	380	131	348	2 965	416	582
5 to 9	358	524	102	362	299	339	474	2 185	349	674
10 to 19	160	251	81	48	93	83	95	2 741	134	579
20 to 49	5	76	25	1	123	72	131	2 390	121	176
50 or more	74	–	–	90	105	–	–	1 181	–	55
Mobile home or trailer	558	98	64	275	535	1 330	432	505	199	5
Other	43	68	54	73	63	44	68	286	50	40
Owner-occupied housing units	**3 608**	**4 658**	**2 844**	**3 108**	**3 703**	**4 742**	**2 574**	**13 807**	**2 118**	**5 836**
1, detached	3 171	4 452	2 717	2 818	3 205	3 988	2 304	12 755	1 934	5 100
1, attached	15	55	26	19	40	18	15	318	30	311
2	5	41	29	13	21	2	10	39	20	10
3 or 4	4	26	4	4	11	1	4	64	5	212
5 or more	7	10	4	7	7	6	4	177	5	168
Mobile home or trailer	383	40	38	225	387	706	216	346	96	4
Other	23	34	26	22	32	21	21	108	28	31
Renter-occupied housing units	**1 873**	**4 073**	**1 482**	**1 872**	**2 248**	**1 617**	**2 110**	**15 660**	**1 969**	**1 874**
1, detached	789	1 729	672	669	850	577	682	3 477	721	185
1, attached	51	184	36	63	104	8	91	391	108	116
2	169	603	375	362	294	18	281	1 063	197	25
3 or 4	211	729	231	294	315	115	314	2 689	330	337
5 to 9	318	462	65	300	262	284	382	1 972	292	543
10 to 19	142	233	61	46	90	69	73	2 521	119	462
20 to 49	5	56	1	1	118	63	108	2 173	119	151
50 or more	51	–	–	88	91	–	–	1 103	–	46
Mobile home or trailer	118	49	20	25	97	465	156	110	63	1
Other	19	28	21	24	27	18	23	161	20	8
Occupied housing units	**5 481**	**8 731**	**4 326**	**4 980**	**5 951**	**6 359**	**4 684**	**29 467**	**4 087**	**7 710**
AGE OF HOUSEHOLDER										
Owner-occupied housing units	**3 608**	**4 658**	**2 844**	**3 108**	**3 703**	**4 742**	**2 574**	**13 807**	**2 118**	**5 836**
Under 25 years	79	43	49	53	53	108	76	274	21	16
25 to 34 years	456	426	294	383	432	798	323	1 515	187	506
35 to 44 years	737	873	447	620	742	1 218	514	2 942	385	1 502
45 to 54 years	725	758	413	455	616	961	411	2 309	278	1 222
55 to 64 years	681	856	498	589	666	817	384	2 618	334	1 002
65 to 74 years	575	917	651	611	678	558	466	2 491	518	980
75 years and over	355	785	492	397	516	282	400	1 658	395	608
Renter-occupied housing units	**1 873**	**4 073**	**1 482**	**1 872**	**2 248**	**1 617**	**2 110**	**15 660**	**1 969**	**1 874**
Under 25 years	182	327	188	155	202	258	697	5 067	499	194
25 to 34 years	508	1 074	386	455	676	529	466	4 486	570	624
35 to 44 years	380	829	261	337	462	389	293	2 446	327	396
45 to 54 years	245	502	168	208	251	214	144	1 104	176	224
55 to 64 years	191	474	145	192	237	111	132	874	118	95
65 to 74 years	195	433	177	246	228	59	187	843	140	135
75 years and over	172	434	157	279	192	57	191	840	139	206

TIPSII [UPF] GH101 CENSUS90 72583600 06/22/92 4:04 PM MACHINE: C DATA:CENSUS90*H1TIPSDA01. 06/16/92 15:25:44 TAPE: NONE FRAME: 170
TSF:CENSUS90*92. 06/16/92 15:28:20 UTF:CENSUS90*93. 06/16/92 15:28:20 META:CENSUS90*H1TABLES01. 06/16/92 15:41:11

Table 59. **Utilization Characteristics: 1990**

[For definitions of terms and meanings of symbols, see text]

Place and [In Selected States] County Subdivision [10,000 or More Persons]	Alabaster city	Albertville city	Alexander City city	Anniston city	Athens city	Auburn city	Bessemer city	Birmingham city	Center Point CDP	Cullman city
ROOMS										
All housing units	**5 144**	**6 238**	**6 170**	**12 100**	**7 271**	**14 673**	**13 783**	**117 691**	**9 081**	**5 933**
1 room	5	51	15	88	166	768	61	1 361	12	9
2 rooms	32	86	186	239	169	1 766	205	3 550	119	164
3 rooms	148	318	442	1 084	555	2 408	1 596	14 553	319	542
4 rooms	688	1 253	1 286	2 277	1 412	3 601	2 734	24 407	1 341	1 312
5 rooms	1 077	1 812	1 713	2 711	1 776	1 991	3 302	24 611	2 099	1 335
6 rooms	1 321	1 428	1 276	2 502	1 440	1 564	3 258	25 761	2 566	1 150
7 rooms	997	741	611	1 413	814	1 085	1 509	13 083	1 620	622
8 rooms	545	294	347	838	476	717	600	5 704	647	398
9 or more rooms	331	255	294	948	463	773	518	4 661	358	401
Median	6.0	5.3	5.2	5.4	5.3	4.2	5.2	5.1	5.8	5.2
Owner-occupied housing units	**4 070**	**3 988**	**3 725**	**6 531**	**4 201**	**4 972**	**7 433**	**56 288**	**5 890**	**3 311**
1 room	1	4	2	2	1	9	6	23	1	1
2 rooms	18	6	20	12	15	103	20	223	4	2
3 rooms	57	69	60	111	82	235	189	1 081	32	25
4 rooms	338	385	443	574	390	710	787	4 196	200	276
5 rooms	717	1 235	1 068	1 371	1 008	769	1 846	12 523	1 137	813
6 rooms	1 195	1 145	1 016	1 721	1 126	948	2 333	18 570	2 112	927
7 rooms	924	645	534	1 180	702	868	1 259	10 814	1 468	550
8 rooms	502	268	312	710	443	640	520	4 825	601	361
9 or more rooms	318	231	270	850	434	690	473	4 033	335	356
Median	6.3	5.8	5.8	6.2	6.0	6.2	5.9	6.0	6.2	6.1
Renter-occupied housing units	**851**	**1 850**	**2 020**	**4 276**	**2 461**	**8 472**	**5 151**	**49 149**	**2 628**	**2 309**
1 room	4	37	13	43	120	684	46	1 074	11	5
2 rooms	11	65	155	185	137	1 512	156	2 901	93	156
3 rooms	75	218	345	792	356	1 903	1 197	11 348	254	481
4 rooms	292	737	686	1 308	825	2 544	1 613	16 893	979	899
5 rooms	274	465	510	1 015	615	1 043	1 147	9 339	778	455
6 rooms	103	220	206	604	263	502	729	5 146	353	197
7 rooms	56	74	62	176	98	176	183	1 557	115	50
8 rooms	28	23	25	95	25	62	59	540	31	31
9 or more rooms	8	11	18	58	22	46	21	351	14	35
Median	4.7	4.3	4.2	4.4	4.2	3.6	4.2	4.0	4.5	4.1
DURATION OF VACANCY										
Vacant-for-sale-only housing units	**50**	**118**	**52**	**185**	**77**	**112**	**139**	**1 703**	**124**	**56**
Less than 2 months	17	20	8	25	9	41	18	236	34	7
2 up to 6 months	25	41	20	62	41	44	47	587	60	23
6 or more months	8	57	24	98	27	27	74	880	30	26
Vacant-for-rent housing units	**73**	**158**	**157**	**534**	**348**	**652**	**549**	**6 059**	**351**	**154**
Less than 2 months	26	89	72	150	162	268	101	1 854	178	56
2 up to 6 months	40	52	60	218	149	275	284	2 446	120	79
6 or more months	7	17	25	166	37	109	164	1 759	53	19
PERSONS IN UNIT										
Owner-occupied housing units	**4 070**	**3 988**	**3 725**	**6 531**	**4 201**	**4 972**	**7 433**	**56 288**	**5 890**	**3 311**
1 person	458	834	780	1 687	868	1 061	1 780	14 162	829	716
2 persons	1 212	1 460	1 279	2 432	1 483	1 778	2 433	18 452	2 132	1 371
3 persons	983	788	720	1 096	825	908	1 315	9 943	1 292	573
4 persons	940	639	605	790	672	793	1 027	7 667	1 142	456
5 persons	354	190	247	324	221	321	482	3 630	382	148
6 persons	83	58	61	124	82	77	205	1 385	79	36
7 or more persons	40	19	33	78	50	34	191	1 049	34	11
Median	2.87	2.29	2.35	2.15	2.33	2.30	2.30	2.26	2.49	2.19
Renter-occupied housing units	**851**	**1 850**	**2 020**	**4 276**	**2 461**	**8 472**	**5 151**	**49 149**	**2 628**	**2 309**
1 person	207	652	708	1 611	989	3 313	1 714	19 450	756	1 005
2 persons	230	516	522	1 009	654	3 068	1 238	12 371	788	665
3 persons	176	333	343	742	382	1 029	908	7 736	561	332
4 persons	146	234	263	517	268	835	674	5 233	365	203
5 persons	57	77	113	236	110	146	345	2 493	114	78
6 persons	23	29	42	98	34	48	149	1 070	32	17
7 or more persons	12	9	29	63	24	33	123	796	12	9
Median	2.45	2.03	2.08	2.02	1.87	1.80	2.20	1.91	2.21	1.72
PERSONS PER ROOM										
Owner-occupied housing units	**4 070**	**3 988**	**3 725**	**6 531**	**4 201**	**4 972**	**7 433**	**56 288**	**5 890**	**3 311**
0.50 or less	2 679	2 856	2 664	5 210	3 153	3 763	5 260	41 651	4 255	2 680
0.51 to 0.75	970	724	611	842	672	787	1 253	8 633	1 221	435
0.76 to 1.00	349	366	374	377	299	343	689	4 796	382	184
1.01 to 1.50	60	37	61	79	58	59	183	998	30	12
1.51 or more	12	5	15	23	19	20	48	210	2	–
Mean	.47	.43	.44	.38	.42	.41	.44	.42	.43	.38
Renter-occupied housing units	**851**	**1 850**	**2 020**	**4 276**	**2 461**	**8 472**	**5 151**	**49 149**	**2 628**	**2 309**
0.50 or less	470	1 161	1 212	2 626	1 522	4 670	2 878	29 615	1 589	1 621
0.51 to 0.75	185	345	352	814	442	1 650	1 013	9 113	609	405
0.76 to 1.00	160	285	321	628	401	1 828	854	7 445	373	237
1.01 to 1.50	23	45	109	142	67	216	290	2 108	48	41
1.51 or more	13	14	26	66	29	108	116	868	9	5
Mean	.56	.52	.56	.53	.52	.57	.59	.55	.52	.48
Occupied housing units	**4 921**	**5 838**	**5 745**	**10 807**	**6 662**	**13 444**	**12 584**	**105 437**	**8 518**	**5 620**
HOUSEHOLDER 65 YEARS AND OVER										
Occupied housing units	**582**	**1 481**	**1 648**	**3 257**	**1 709**	**1 182**	**4 056**	**26 972**	**1 356**	**1 848**
1-person households	214	751	824	1 589	869	513	1 882	12 745	500	950
Mean number of persons per room	.35	.29	.32	.31	.31	.30	.36	.35	.32	.30
Units in structure:										
1, detached or attached	455	1 206	1 290	2 646	1 340	971	3 330	21 248	1 111	1 341
2 or more	57	221	309	567	312	182	641	5 200	229	466
Mobile home, trailer, or other	70	54	49	44	57	29	85	524	16	41
Specified owner	397	918	967	2 162	1 052	836	2 620	17 346	1 000	1 079
Mean value (dollars)	59 900	49 500	49 400	52 800	58 200	79 800	43 200	47 500	63 900	61 400
Specified renter	91	368	475	847	475	233	1 109	7 337	249	642
Mean contract rent (dollars)	174	142	141	175	146	195	150	192	251	138
With meals included in rent	1	–	–	–	–	1	4	194	–	2
Mean contract rent (dollars)	163	–	–	–	–	137	226	942	–	463
No meals included in rent	79	316	418	785	439	208	1 053	6 764	228	581
No cash rent	11	52	57	62	36	24	52	379	21	59

TIPSII [UPF] GH101 CENSUS90 72583600 06/22/92 4:04 PM MACHINE: C DATA:CENSUS90*H1TIPSDA01. 06/16/92 15:25:44 TAPE: NONE FRAME: 171
TSF:CENSUS90*92. 06/16/92 15:28:20 UTF:CENSUS90*93. 06/16/92 15:28:20 META:CENSUS90*H1TABLES01. 06/16/92 15:41:11

Table 59. **Utilization Characteristics: 1990** —Con.

[For definitions of terms and meanings of symbols, see text]

Place and [In Selected States] County Subdivision [10,000 or More Persons]	Daphne city	Decatur city	Dothan city	Enterprise city	Eufaula city	Fairfield city	Florence city	Forestdale CDP	Fort Payne city	Gadsden city
ROOMS										
All housing units	**4 874**	**20 640**	**22 190**	**8 466**	**5 457**	**4 988**	**15 913**	**4 160**	**5 236**	**19 146**
1 room	87	130	124	20	56	16	63	2	47	112
2 rooms	156	433	563	185	125	91	349	11	80	395
3 rooms	427	1 873	2 068	693	538	382	1 464	71	343	1 205
4 rooms	675	3 694	3 843	1 456	1 126	905	3 018	407	1 122	3 466
5 rooms	873	4 401	5 327	1 765	1 341	887	3 527	757	1 404	4 827
6 rooms	1 133	4 754	4 890	2 015	1 159	1 262	3 449	1 206	1 116	4 667
7 rooms	775	2 600	2 768	1 178	553	812	1 938	889	593	2 400
8 rooms	410	1 442	1 337	632	298	353	1 022	427	278	1 055
9 or more rooms	338	1 313	1 270	522	261	280	1 083	390	253	1 019
Median	5.7	5.5	5.3	5.6	5.2	5.7	5.4	6.2	5.2	5.4
Owner-occupied housing units	**3 125**	**11 811**	**12 589**	**4 811**	**3 110**	**2 874**	**9 021**	**3 477**	**3 303**	**11 353**
1 room	8	–	4	–	6	1	4	–	3	4
2 rooms	17	14	51	21	36	17	15	4	13	35
3 rooms	72	131	249	93	122	44	95	22	59	170
4 rooms	199	648	911	324	368	154	607	159	449	1 166
5 rooms	566	2 539	2 973	970	773	466	2 074	619	926	2 743
6 rooms	917	3 723	3 708	1 459	825	942	2 646	1 081	866	3 413
7 rooms	669	2 254	2 346	951	466	684	1 660	829	514	2 021
8 rooms	367	1 298	1 184	527	272	313	916	407	239	905
9 or more rooms	310	1 204	1 163	466	242	253	1 004	356	234	896
Median	6.3	6.2	6.1	6.2	5.8	6.3	6.1	6.4	5.7	6.0
Renter-occupied housing units	**1 286**	**7 323**	**8 096**	**2 825**	**1 788**	**1 694**	**5 889**	**564**	**1 472**	**6 159**
1 room	56	109	104	18	19	14	52	2	40	89
2 rooms	100	359	425	134	62	58	299	6	51	318
3 rooms	269	1 490	1 562	464	348	294	1 208	47	234	839
4 rooms	370	2 622	2 518	863	596	635	2 123	233	525	1 837
5 rooms	230	1 499	1 992	607	444	350	1 231	102	357	1 612
6 rooms	158	812	1 001	430	236	215	642	89	183	993
7 rooms	65	272	324	187	55	90	216	46	48	289
8 rooms	23	93	113	77	20	24	72	14	24	105
9 or more rooms	15	67	57	45	8	14	46	25	10	77
Median	4.1	4.1	4.3	4.4	4.3	4.3	4.2	4.5	4.3	4.5
DURATION OF VACANCY										
Vacant-for-sale-only housing units	**107**	**261**	**280**	**150**	**88**	**65**	**166**	**48**	**82**	**214**
Less than 2 months	14	52	52	22	11	24	27	4	8	20
2 up to 6 months	29	105	126	57	37	17	60	24	32	84
6 or more months	64	104	102	71	40	24	79	20	42	110
Vacant-for-rent housing units	**168**	**825**	**665**	**483**	**168**	**201**	**432**	**14**	**214**	**625**
Less than 2 months	95	414	280	184	57	85	208	5	75	122
2 up to 6 months	46	247	247	206	63	66	133	4	67	281
6 or more months	27	164	138	93	48	50	91	5	72	222
PERSONS IN UNIT										
Owner-occupied housing units	**3 125**	**11 811**	**12 589**	**4 811**	**3 110**	**2 874**	**9 021**	**3 477**	**3 303**	**11 353**
1 person	510	2 172	2 413	884	600	645	1 975	607	720	2 963
2 persons	1 154	4 272	4 514	1 716	1 044	904	3 508	1 290	1 216	4 257
3 persons	631	2 320	2 401	961	576	561	1 598	717	637	1 887
4 persons	548	2 048	2 191	823	576	449	1 336	606	503	1 387
5 persons	199	704	738	286	208	184	443	204	170	543
6 persons	50	208	209	85	60	81	110	35	42	187
7 or more persons	33	87	123	56	46	50	51	18	15	129
Median	2.41	2.37	2.36	2.39	2.41	2.38	2.22	2.38	2.27	2.14
Renter-occupied housing units	**1 286**	**7 323**	**8 096**	**2 825**	**1 788**	**1 694**	**5 889**	**564**	**1 472**	**6 159**
1 person	499	2 822	2 991	806	632	596	2 440	190	549	2 416
2 persons	414	2 001	1 996	802	428	430	1 641	185	384	1 490
3 persons	186	1 117	1 335	566	295	290	845	92	232	1 044
4 persons	127	845	995	417	246	209	586	63	198	698
5 persons	38	323	452	153	111	92	249	27	76	310
6 persons	16	138	177	49	39	45	84	4	22	143
7 or more persons	6	77	150	32	37	32	44	3	11	58
Median	1.85	1.92	2.03	2.26	2.11	2.08	1.81	2.00	1.99	1.95
PERSONS PER ROOM										
Owner-occupied housing units	**3 125**	**11 811**	**12 589**	**4 811**	**3 110**	**2 874**	**9 021**	**3 477**	**3 303**	**11 353**
0.50 or less	2 347	8 935	9 283	3 552	2 101	2 143	7 159	2 730	2 414	8 880
0.51 to 0.75	519	1 937	2 094	820	575	473	1 279	545	569	1 490
0.76 to 1.00	210	823	1 008	370	329	206	508	189	280	841
1.01 to 1.50	30	95	155	58	75	41	64	13	35	121
1.51 or more	19	21	49	11	30	11	11	–	5	21
Mean	.42	.41	.42	.42	.46	.41	.39	.40	.42	.39
Renter-occupied housing units	**1 286**	**7 323**	**8 096**	**2 825**	**1 788**	**1 694**	**5 889**	**564**	**1 472**	**6 159**
0.50 or less	820	4 632	4 841	1 669	1 033	1 018	3 986	411	911	3 968
0.51 to 0.75	255	1 425	1 527	650	360	330	1 041	93	254	1 111
0.76 to 1.00	180	997	1 225	384	273	254	713	52	250	853
1.01 to 1.50	19	213	352	79	84	70	121	6	42	168
1.51 or more	12	56	151	43	38	22	28	2	15	59
Mean	.50	.53	.55	.54	.57	.55	.50	.45	.53	.50
Occupied housing units	**4 411**	**19 134**	**20 685**	**7 636**	**4 898**	**4 568**	**14 910**	**4 041**	**4 775**	**17 512**
HOUSEHOLDER 65 YEARS AND OVER										
Occupied housing units	**687**	**3 934**	**4 560**	**1 486**	**1 204**	**1 409**	**4 058**	**1 095**	**1 284**	**5 886**
1-person households	244	1 883	2 239	674	589	606	1 993	424	662	2 832
Mean number of persons per room	.30	.31	.31	.31	.34	.34	.30	.30	.30	.31
Units in structure:										
1, detached or attached	594	2 979	3 504	1 240	840	1 138	3 160	1 018	1 026	4 885
2 or more	69	890	888	202	258	247	833	58	177	841
Mobile home, trailer, or other	24	65	168	44	106	24	65	19	81	160
Specified owner	524	2 497	2 818	1 017	638	942	2 690	900	745	4 021
Mean value (dollars)	92 300	65 300	58 700	55 200	53 000	46 700	54 900	64 600	46 400	42 300
Specified renter	75	1 132	1 337	326	381	352	1 089	108	322	1 362
Mean contract rent (dollars)	369	253	161	146	119	161	189	262	215	163
With meals included in rent	–	73	12	2	–	1	17	1	36	5
Mean contract rent (dollars)	–	876	806	150	–	163	827	50	808	518
No meals included in rent	62	991	1 246	301	350	334	986	92	234	1 207
No cash rent	13	68	79	23	31	17	86	15	52	150

TIPSII [UPF] GH101 CENSUS90 72583600 06/22/92 4:04 PM MACHINE: C DATA:CENSUS90*H1TIPSDA01. 06/16/92 15:25:44 TAPE: NONE FRAME: 172
TSF:CENSUS90*92. 06/16/92 15:28:20 UTF:CENSUS90*93. 06/16/92 15:28:20 META:CENSUS90*H1TABLES01. 06/16/92 15:41:11

Table 59. **Utilization Characteristics: 1990** —Con.

[For definitions of terms and meanings of symbols, see text]

Place and [In Selected States] County Subdivision [10,000 or More Persons]	Hartselle city	Homewood city	Hoover city	Hueytown city	Huntsville city	Jacksonville city	Jasper city	Madison city	Mobile city	Montgomery city
ROOMS										
All housing units	**4 349**	**10 731**	**17 038**	**5 970**	**67 827**	**3 920**	**5 815**	**6 616**	**82 817**	**76 636**
1 room	20	155	82	3	832	72	22	27	860	761
2 rooms	49	220	348	28	2 886	264	113	108	3 120	2 149
3 rooms	217	969	1 180	109	7 389	449	412	487	8 932	7 565
4 rooms	619	2 023	2 690	845	10 582	767	1 061	1 449	12 702	12 139
5 rooms	1 208	2 397	2 691	1 665	12 941	780	1 420	1 356	17 758	16 430
6 rooms	1 118	2 271	2 652	1 805	12 895	723	1 251	1 357	17 592	17 454
7 rooms	623	1 383	2 711	917	8 463	403	736	793	10 658	10 491
8 rooms	279	708	2 250	354	6 154	228	405	529	5 988	5 489
9 or more rooms	216	605	2 434	244	5 685	234	395	510	5 207	4 158
Median	5.6	5.3	6.1	5.7	5.4	5.0	5.4	5.4	5.4	5.5
Owner-occupied housing units	**3 025**	**5 385**	**9 739**	**4 858**	**37 683**	**1 798**	**3 624**	**3 641**	**43 806**	**42 035**
1 room	1	1	1	–	27	2	3	1	26	24
2 rooms	5	16	17	10	155	6	6	4	197	190
3 rooms	32	74	74	45	715	29	66	69	862	996
4 rooms	171	278	296	416	2 022	135	375	227	2 422	2 514
5 rooms	859	836	706	1 342	6 813	383	855	684	8 766	8 514
6 rooms	930	1 707	1 828	1 612	9 665	517	944	1 012	12 642	12 749
7 rooms	563	1 233	2 377	860	7 352	335	647	677	8 930	8 589
8 rooms	260	666	2 108	332	5 572	194	362	480	5 265	4 750
9 or more rooms	204	574	2 332	241	5 362	197	366	487	4 696	3 709
Median	6.0	6.4	7.3	5.9	6.4	6.2	6.0	6.3	6.3	6.2
Renter-occupied housing units	**1 084**	**4 808**	**6 325**	**896**	**25 375**	**1 820**	**1 736**	**2 326**	**31 636**	**27 933**
1 room	17	146	67	3	677	59	15	23	727	606
2 rooms	40	189	272	17	2 296	243	78	96	2 572	1 712
3 rooms	163	813	1 017	58	5 585	363	285	374	6 929	5 538
4 rooms	378	1 571	2 065	370	7 229	555	545	960	8 472	7 743
5 rooms	280	1 427	1 758	249	5 282	326	441	509	7 172	6 362
6 rooms	142	489	730	130	2 739	166	235	240	3 744	3 651
7 rooms	44	121	259	48	907	57	77	78	1 251	1 477
8 rooms	12	28	89	19	460	22	38	30	474	554
9 or more rooms	8	24	68	2	200	29	22	16	295	290
Median	4.4	4.3	4.4	4.5	4.1	3.9	4.4	4.2	4.2	4.3
DURATION OF VACANCY										
Vacant-for-sale-only housing units	**51**	**139**	**189**	**59**	**811**	**23**	**87**	**180**	**1 241**	**964**
Less than 2 months	5	29	46	11	131	–	11	29	174	171
2 up to 6 months	20	60	74	21	383	19	31	80	431	422
6 or more months	26	50	69	27	297	4	45	71	636	371
Vacant-for-rent housing units	**102**	**276**	**616**	**50**	**2 796**	**169**	**210**	**281**	**3 225**	**3 458**
Less than 2 months	29	124	352	23	1 080	50	27	91	1 132	1 250
2 up to 6 months	58	104	213	15	1 339	76	106	176	1 061	1 463
6 or more months	15	48	51	12	377	43	77	14	1 032	745
PERSONS IN UNIT										
Owner-occupied housing units	**3 025**	**5 385**	**9 739**	**4 858**	**37 683**	**1 798**	**3 624**	**3 641**	**43 806**	**42 035**
1 person	511	1 533	1 372	872	7 013	406	823	576	9 391	9 074
2 persons	1 079	1 944	3 487	1 742	13 748	656	1 312	1 299	14 721	13 903
3 persons	631	898	2 054	1 031	7 538	302	656	789	8 084	7 936
4 persons	550	687	1 971	815	6 128	298	593	691	6 855	6 661
5 persons	182	257	639	293	2 262	88	163	227	3 045	2 831
6 persons	53	50	169	75	665	36	49	48	1 062	945
7 or more persons	19	16	47	30	329	12	28	11	648	685
Median	2.43	2.10	2.51	2.39	2.36	2.25	2.25	2.46	2.35	2.36
Renter-occupied housing units	**1 084**	**4 808**	**6 325**	**896**	**25 375**	**1 820**	**1 736**	**2 326**	**31 636**	**27 933**
1 person	358	2 394	2 574	242	10 088	767	718	864	12 051	10 081
2 persons	288	1 480	2 183	262	7 010	550	417	758	8 192	6 908
3 persons	189	555	874	188	3 868	262	271	348	5 118	4 388
4 persons	142	280	488	130	2 738	156	188	240	3 358	3 470
5 persons	79	69	154	58	1 053	58	90	85	1 725	1 702
6 persons	19	24	42	12	397	19	36	23	668	748
7 or more persons	9	6	10	4	221	8	16	8	524	636
Median	2.14	1.51	1.77	2.29	1.87	1.76	1.86	1.89	1.96	2.06
PERSONS PER ROOM										
Owner-occupied housing units	**3 025**	**5 385**	**9 739**	**4 858**	**37 683**	**1 798**	**3 624**	**3 641**	**43 806**	**42 035**
0.50 or less	2 146	4 605	8 195	3 417	29 328	1 394	2 775	2 782	32 790	30 810
0.51 to 0.75	574	624	1 309	963	5 645	259	575	634	6 878	6 830
0.76 to 1.00	275	143	209	424	2 203	125	230	202	3 234	3 342
1.01 to 1.50	26	11	23	47	361	12	35	19	702	782
1.51 or more	4	2	3	7	146	8	9	4	202	271
Mean	.43	.35	.37	.44	.39	.40	.40	.41	.41	.42
Renter-occupied housing units	**1 084**	**4 808**	**6 325**	**896**	**25 375**	**1 820**	**1 736**	**2 326**	**31 636**	**27 933**
0.50 or less	646	3 706	4 693	535	15 885	1 182	1 170	1 587	19 087	16 349
0.51 to 0.75	217	637	1 051	196	4 707	308	281	411	5 798	5 214
0.76 to 1.00	185	400	488	137	3 564	279	215	246	4 708	4 226
1.01 to 1.50	28	44	65	25	774	35	55	57	1 318	1 405
1.51 or more	8	21	28	3	445	16	15	25	725	739
Mean	.55	.42	.45	.53	.53	.51	.50	.50	.55	.56
Occupied housing units	**4 109**	**10 193**	**16 064**	**5 754**	**63 058**	**3 618**	**5 360**	**5 967**	**75 442**	**69 968**
HOUSEHOLDER 65 YEARS AND OVER										
Occupied housing units	**953**	**2 242**	**2 346**	**1 453**	**10 494**	**722**	**1 623**	**298**	**17 995**	**14 579**
1-person households	440	1 140	841	564	4 523	351	806	129	8 136	6 979
Mean number of persons per room	.32	.28	.28	.32	.31	.30	.30	.31	.33	.32
Units in structure:										
1, detached or attached	801	1 680	1 701	1 362	8 156	563	1 279	249	14 303	11 574
2 or more	128	539	634	59	2 123	132	260	45	3 295	2 624
Mobile home, trailer, or other	24	23	11	32	215	27	84	4	397	381
Specified owner	667	1 495	1 552	1 237	7 039	479	1 002	208	11 935	9 628
Mean value (dollars)	53 100	89 100	109 800	52 500	82 500	58 100	58 300	81 300	63 000	66 500
Specified renter	199	559	597	117	2 576	186	406	58	4 592	3 739
Mean contract rent (dollars)	121	308	421	284	263	166	166	258	220	227
With meals included in rent	–	–	3	–	95	–	–	–	114	65
Mean contract rent (dollars)	–	–	609	–	931	–	–	–	1 055	969
No meals included in rent	168	536	564	93	2 351	171	369	55	4 217	3 442
No cash rent	31	23	30	24	130	15	37	3	261	232

TIPSII [UPF] GH101 CENSUS90 72583600 06/22/92 4:04 PM MACHINE: C DATA:CENSUS90*H1TIPSDA01. 06/16/92 15:25:44 TAPE: NONE FRAME: 173
TSF:CENSUS90*92. 06/16/92 15:28:20 UTF:CENSUS90*93. 06/16/92 15:28:20 META:CENSUS90*H1TABLES01. 06/16/92 15:41:11

[For definitions of terms and meanings of symbols, see text]

Place and [In Selected States] County Subdivision [10,000 or More Persons]	Mountain Brook city	Northport city	Opelika city	Ozark city	Phenix City city	Pinson-Clay-Chalkville CDP	Prattville city	Prichard city	Saks CDP	Saraland city
ROOMS										
All housing units	**8 127**	**6 793**	**8 956**	**5 621**	**10 813**	**3 807**	**7 184**	**13 037**	**4 390**	**4 494**
1 room	6	36	22	23	82	3	8	48	4	9
2 rooms	22	162	244	237	239	18	50	332	27	115
3 rooms	217	683	871	522	1 288	109	274	1 054	176	258
4 rooms	555	1 258	2 089	986	2 541	491	742	2 978	770	556
5 rooms	727	1 461	2 196	1 387	2 854	978	1 745	3 319	1 067	1 083
6 rooms	848	1 450	1 652	1 235	2 112	1 093	2 141	2 903	1 166	1 338
7 rooms	1 252	821	937	682	985	639	1 164	1 464	649	685
8 rooms	1 335	477	450	298	425	287	632	609	301	286
9 or more rooms	3 165	445	495	251	287	189	428	330	230	164
Median	7.8	5.4	5.1	5.3	4.9	5.8	5.9	5.1	5.6	5.7
Owner-occupied housing units	**6 542**	**3 926**	**5 041**	**2 959**	**5 369**	**3 177**	**5 277**	**6 389**	**3 185**	**3 268**
1 room	–	1	3	2	5	1	4	14	2	3
2 rooms	4	19	46	12	18	7	17	54	14	17
3 rooms	35	68	191	65	150	46	93	209	67	61
4 rooms	96	317	694	205	629	284	329	692	378	224
5 rooms	255	852	1 258	753	1 508	813	1 210	1 630	770	808
6 rooms	658	1 113	1 209	880	1 599	984	1 682	1 850	952	1 132
7 rooms	1 144	724	804	544	844	593	1 000	1 147	557	610
8 rooms	1 271	420	393	268	370	270	547	511	251	265
9 or more rooms	3 079	412	443	230	246	179	395	282	194	148
Median	8.3	6.1	5.8	6.0	5.7	5.9	6.1	5.8	5.9	6.0
Renter-occupied housing units	**1 326**	**2 593**	**3 207**	**2 027**	**4 376**	**479**	**1 548**	**4 732**	**950**	**1 023**
1 room	5	35	18	16	36	1	4	29	2	3
2 rooms	16	137	167	172	183	7	29	243	8	78
3 rooms	177	573	579	381	963	54	152	618	90	173
4 rooms	416	866	1 183	569	1 573	155	327	1 568	309	292
5 rooms	432	550	782	459	1 070	127	425	1 199	224	231
6 rooms	144	290	331	273	388	85	383	774	168	161
7 rooms	58	75	87	113	95	35	136	212	78	58
8 rooms	37	43	30	27	41	8	67	60	41	15
9 or more rooms	41	24	30	17	27	7	25	29	30	12
Median	4.6	4.1	4.2	4.3	4.1	4.7	5.1	4.4	4.8	4.4
DURATION OF VACANCY										
Vacant-for-sale-only housing units	**105**	**58**	**189**	**115**	**89**	**52**	**95**	**131**	**45**	**42**
Less than 2 months	16	11	29	10	14	12	14	12	8	8
2 up to 6 months	42	15	83	46	26	25	41	35	15	12
6 or more months	47	32	77	59	49	15	40	84	22	22
Vacant-for-rent housing units	**53**	**74**	**255**	**390**	**517**	**49**	**101**	**730**	**73**	**61**
Less than 2 months	33	20	61	80	136	17	58	91	25	33
2 up to 6 months	14	26	112	160	247	29	23	239	23	13
6 or more months	6	28	82	150	134	3	20	400	25	15
PERSONS IN UNIT										
Owner-occupied housing units	**6 542**	**3 926**	**5 041**	**2 959**	**5 369**	**3 177**	**5 277**	**6 389**	**3 185**	**3 268**
1 person	1 055	741	978	625	1 178	364	787	1 272	560	451
2 persons	2 487	1 260	1 676	1 051	1 846	824	1 747	1 736	1 124	1 150
3 persons	1 185	813	990	558	1 004	794	1 157	1 201	687	689
4 persons	1 176	735	889	471	833	847	1 026	1 044	555	651
5 persons	507	254	329	176	314	272	392	605	183	240
6 persons	110	89	112	51	126	59	94	294	47	63
7 or more persons	22	34	67	27	68	17	74	237	29	24
Median	2.39	2.47	2.42	2.31	2.32	3.00	2.59	2.66	2.42	2.55
Renter-occupied housing units	**1 326**	**2 593**	**3 207**	**2 027**	**4 376**	**479**	**1 548**	**4 732**	**950**	**1 023**
1 person	783	902	1 004	710	1 467	115	357	1 030	183	288
2 persons	367	722	877	532	1 152	105	346	976	256	282
3 persons	89	439	599	325	735	91	328	967	229	199
4 persons	62	310	414	266	566	105	281	821	189	165
5 persons	21	141	183	114	274	43	138	510	68	70
6 persons	3	43	81	54	106	14	60	245	20	14
7 or more persons	1	36	49	26	76	6	38	183	5	5
Median	1.50–	2.05	2.18	2.07	2.13	2.71	2.72	2.87	2.66	2.29
PERSONS PER ROOM										
Owner-occupied housing units	**6 542**	**3 926**	**5 041**	**2 959**	**5 369**	**3 177**	**5 277**	**6 389**	**3 185**	**3 268**
0.50 or less	6 000	2 796	3 382	2 142	3 765	1 853	3 575	3 882	2 227	2 185
0.51 to 0.75	483	776	959	520	956	869	1 087	1 302	629	683
0.76 to 1.00	56	295	525	249	509	424	516	867	286	356
1.01 to 1.50	2	46	130	35	113	24	84	271	33	36
1.51 or more	1	13	45	13	26	7	15	67	10	8
Mean	.32	.43	.45	.42	.45	.50	.45	.51	.44	.46
Renter-occupied housing units	**1 326**	**2 593**	**3 207**	**2 027**	**4 376**	**479**	**1 548**	**4 732**	**950**	**1 023**
0.50 or less	1 202	1 555	1 845	1 196	2 434	231	837	2 011	500	555
0.51 to 0.75	96	519	623	404	913	123	349	1 019	274	243
0.76 to 1.00	27	399	501	325	707	101	287	1 122	147	181
1.01 to 1.50	–	90	162	72	222	21	53	417	23	37
1.51 or more	1	30	76	30	100	3	22	163	6	7
Mean	.34	.55	.58	.55	.58	.59	.56	.68	.55	.56
Occupied housing units	**7 868**	**6 519**	**8 248**	**4 986**	**9 745**	**3 656**	**6 825**	**11 121**	**4 135**	**4 291**
HOUSEHOLDER 65 YEARS AND OVER										
Occupied housing units	**2 150**	**1 293**	**1 728**	**1 202**	**2 411**	**405**	**1 189**	**2 617**	**745**	**815**
1-person households	864	655	798	623	1 184	152	488	1 067	287	280
Mean number of persons per room	.23	.32	.33	.31	.36	.34	.32	.39	.32	.34
Units in structure:										
1, detached or attached	1 712	940	1 280	911	1 821	321	1 018	2 190	665	701
2 or more	410	298	331	259	535	25	95	339	10	55
Mobile home, trailer, or other	28	55	117	32	55	59	76	88	70	59
Specified owner	1 553	757	985	721	1 402	267	813	1 702	572	615
Mean value (dollars)	225 700	62 100	56 800	53 800	42 400	69 300	61 600	36 200	49 400	55 000
Specified renter	359	403	526	366	816	44	217	619	60	102
Mean contract rent (dollars)	390	154	156	128	134	232	158	101	219	221
With meals included in rent	3	2	1	–	3	1	–	3	–	–
Mean contract rent (dollars)	1 125	483	50	–	63	187	–	77	–	–
No meals included in rent	341	365	493	347	747	31	180	563	47	86
No cash rent	15	36	32	19	66	12	37	53	13	16

TIPSII [UPF] GH101 CENSUS90 72583600 06/22/92 4:04 PM MACHINE: C DATA:CENSUS90*H1TIPSDA01. 06/16/92 15:25:44 TAPE: NONE FRAME: 174
TSF:CENSUS90*92. 06/16/92 15:28:20 UTF:CENSUS90*93. 06/16/92 15:28:20 META:CENSUS90*H1TABLES01. 06/16/92 15:41:11

Table 59. **Utilization Characteristics: 1990** —Con.

[For definitions of terms and meanings of symbols, see text]

Place and [In Selected States] County Subdivision [10,000 or More Persons]	Scottsboro city	Selma city	Sheffield city	Sylacauga city	Talladega city	Tillmans Corner CDP	Troy city	Tuscaloosa city	Tuskegee city	Vestavia Hills city
ROOMS										
All housing units	**5 909**	**9 556**	**4 709**	**5 422**	**6 463**	**6 898**	**5 150**	**31 194**	**4 713**	**8 034**
1 room	16	47	31	25	22	25	32	546	69	8
2 rooms	66	203	82	132	107	164	159	1 736	232	58
3 rooms	394	1 053	366	612	550	396	773	4 392	495	315
4 rooms	1 344	1 872	848	996	1 334	1 216	1 074	6 512	896	804
5 rooms	1 753	1 933	1 157	1 266	1 694	1 727	1 134	5 818	1 069	1 062
6 rooms	1 157	2 082	1 032	1 187	1 334	1 819	904	5 387	926	1 175
7 rooms	583	1 257	575	644	726	953	534	3 150	507	1 352
8 rooms	313	547	299	299	392	357	269	1 754	251	1 248
9 or more rooms	283	562	319	261	304	241	271	1 899	268	2 012
Median	5.1	5.3	5.4	5.2	5.2	5.5	5.0	4.9	5.1	6.9
Owner-occupied housing units	**3 608**	**4 658**	**2 844**	**3 108**	**3 703**	**4 742**	**2 574**	**13 807**	**2 118**	**5 836**
1 room	2	–	–	–	–	4	1	21	3	–
2 rooms	13	10	3	15	8	38	9	89	20	6
3 rooms	70	113	39	53	78	130	86	273	70	57
4 rooms	428	281	249	316	446	470	243	889	168	183
5 rooms	1 115	897	694	777	952	1 233	641	2 758	503	407
6 rooms	918	1 425	819	897	992	1 511	655	3 820	584	851
7 rooms	512	988	490	555	611	816	451	2 649	356	1 211
8 rooms	293	453	268	258	351	312	243	1 563	201	1 187
9 or more rooms	257	491	282	237	265	228	245	1 745	213	1 934
Median	5.7	6.2	6.0	5.9	5.9	5.8	6.0	6.3	6.0	7.7
Renter-occupied housing units	**1 873**	**4 073**	**1 482**	**1 872**	**2 248**	**1 617**	**2 110**	**15 660**	**1 969**	**1 874**
1 room	11	33	14	16	18	18	28	466	55	8
2 rooms	47	170	59	96	87	106	134	1 516	183	52
3 rooms	284	770	273	498	401	222	563	3 730	350	228
4 rooms	744	1 384	482	558	729	549	670	5 140	587	544
5 rooms	496	880	370	377	601	362	407	2 785	396	593
6 rooms	200	521	168	228	276	223	206	1 339	247	272
7 rooms	59	212	70	62	86	98	64	427	92	105
8 rooms	17	65	22	26	27	31	20	150	31	37
9 or more rooms	15	38	24	11	23	8	18	107	28	35
Median	4.3	4.3	4.3	4.1	4.3	4.3	4.0	3.9	4.2	4.7
DURATION OF VACANCY										
Vacant-for-sale-only housing units	**58**	**106**	**51**	**69**	**56**	**95**	**37**	**230**	**44**	**112**
Less than 2 months	9	21	17	4	4	18	6	35	7	23
2 up to 6 months	29	25	12	22	20	44	18	63	13	47
6 or more months	20	60	22	43	32	33	13	132	24	42
Vacant-for-rent housing units	**136**	**401**	**171**	**199**	**231**	**253**	**293**	**872**	**224**	**128**
Less than 2 months	33	109	73	33	12	92	117	314	71	63
2 up to 6 months	66	135	28	74	98	101	119	307	72	34
6 or more months	37	157	70	92	121	60	57	251	81	31
PERSONS IN UNIT										
Owner-occupied housing units	**3 608**	**4 658**	**2 844**	**3 108**	**3 703**	**4 742**	**2 574**	**13 807**	**2 118**	**5 836**
1 person	698	1 178	738	624	812	687	645	3 039	617	1 031
2 persons	1 370	1 500	1 109	1 194	1 284	1 510	841	5 012	643	2 143
3 persons	731	784	479	527	644	1 068	461	2 421	357	1 073
4 persons	583	669	324	508	584	969	397	2 054	265	1 081
5 persons	173	307	121	163	248	351	146	803	127	387
6 persons	37	114	46	47	77	116	57	283	70	94
7 or more persons	16	106	27	45	54	41	27	195	39	27
Median	2.31	2.27	2.12	2.28	2.31	2.66	2.26	2.27	2.19	2.38
Renter-occupied housing units	**1 873**	**4 073**	**1 482**	**1 872**	**2 248**	**1 617**	**2 110**	**15 660**	**1 969**	**1 874**
1 person	649	1 383	529	773	654	377	807	6 360	713	750
2 persons	506	910	368	408	516	425	623	4 793	509	566
3 persons	355	682	251	300	430	343	351	2 219	310	287
4 persons	223	536	183	210	318	274	184	1 277	200	182
5 persons	92	269	95	103	187	126	70	610	115	70
6 persons	31	154	36	48	85	49	33	221	59	14
7 or more persons	17	139	20	30	58	23	42	180	63	5
Median	2.07	2.22	2.08	1.90	2.41	2.52	1.90	1.81	2.03	1.83
PERSONS PER ROOM										
Owner-occupied housing units	**3 608**	**4 658**	**2 844**	**3 108**	**3 703**	**4 742**	**2 574**	**13 807**	**2 118**	**5 836**
0.50 or less	2 628	3 471	2 279	2 294	2 635	3 011	1 904	10 606	1 566	5 192
0.51 to 0.75	628	721	368	475	624	1 034	416	1 972	300	558
0.76 to 1.00	311	352	162	265	349	597	199	965	173	78
1.01 to 1.50	32	91	28	55	69	86	41	206	49	6
1.51 or more	9	23	7	19	26	14	14	58	30	2
Mean	.43	.41	.38	.42	.43	.48	.41	.40	.41	.34
Renter-occupied housing units	**1 873**	**4 073**	**1 482**	**1 872**	**2 248**	**1 617**	**2 110**	**15 660**	**1 969**	**1 874**
0.50 or less	1 163	2 279	888	1 169	1 154	775	1 296	10 027	1 165	1 378
0.51 to 0.75	386	764	291	339	475	404	426	2 701	315	315
0.76 to 1.00	250	639	240	248	422	323	271	2 160	301	152
1.01 to 1.50	63	262	50	81	145	85	80	504	128	26
1.51 or more	11	129	13	35	52	30	37	268	60	3
Mean	.53	.59	.54	.55	.61	.61	.54	.54	.58	.44
Occupied housing units	**5 481**	**8 731**	**4 326**	**4 980**	**5 951**	**6 359**	**4 684**	**29 467**	**4 087**	**7 710**
HOUSEHOLDER 65 YEARS AND OVER										
Occupied housing units	**1 297**	**2 569**	**1 477**	**1 533**	**1 614**	**956**	**1 244**	**5 832**	**1 192**	**1 929**
1-person households	636	1 370	709	793	738	340	686	2 755	583	796
Mean number of persons per room	.32	.32	.30	.32	.33	.35	.30	.32	.33	.26
Units in structure:										
1, detached or attached	1 040	1 994	1 218	1 106	1 300	746	1 012	4 550	1 006	1 462
2 or more	185	547	232	375	250	51	195	1 159	145	447
Mobile home, trailer, or other	72	28	27	52	64	159	37	123	41	20
Specified owner	764	1 524	1 039	879	1 029	627	748	3 734	783	1 333
Mean value (dollars)	53 200	50 400	49 000	53 800	43 900	59 800	50 600	67 400	57 300	131 400
Specified renter	350	846	329	515	400	112	370	1 651	259	337
Mean contract rent (dollars)	139	129	122	133	122	214	135	216	126	509
With meals included in rent	–	3	–	1	2	–	1	46	5	46
Mean contract rent (dollars)	–	88	–	313	188	–	50	903	77	1 250
No meals included in rent	322	793	302	484	356	85	342	1 481	232	266
No cash rent	28	50	27	30	42	27	27	124	22	25

TIPSII [UPF] GH101 CENSUS90 72583600 06/22/92 4:04 PM MACHINE: C DATA:CENSUS90*H1TIPSDA01. 06/16/92 15:25:44 TAPE: NONE FRAME: 175
TSF:CENSUS90*92. 06/16/92 15:28:20 UTF:CENSUS90*93. 06/16/92 15:28:20 META:CENSUS90*H1TABLES01. 06/16/92 15:41:11

Table 60. **Financial Characteristics: 1990**

[For definitions of terms and meanings of symbols, see text]

Place and [In Selected States] County Subdivision [10,000 or More Persons]	Alabaster city	Albertville city	Alexander City city	Anniston city	Athens city	Auburn city	Bessemer city	Birmingham city	Center Point CDP	Cullman city
VALUE										
Specified owner-occupied housing units	**3 369**	**3 314**	**3 035**	**5 894**	**3 713**	**3 568**	**6 635**	**50 665**	**5 437**	**3 038**
Less than $20,000	85	164	248	761	200	81	802	3 325	11	101
$20,000 to $29,999	99	378	358	714	217	100	1 013	6 572	48	182
$30,000 to $39,999	104	828	487	827	345	154	1 433	10 723	168	342
$40,000 to $49,999	169	563	529	663	581	230	1 140	9 435	832	428
$50,000 to $59,999	306	415	363	593	513	329	731	6 350	1 327	428
$60,000 to $69,999	484	281	282	622	462	444	530	4 854	1 311	443
$70,000 to $79,999	706	196	207	437	340	445	362	3 246	765	366
$80,000 to $89,999	637	132	130	327	228	395	212	1 921	484	205
$90,000 to $99,999	357	110	97	195	186	319	121	1 289	249	132
$100,000 to $124,999	276	115	129	265	251	407	152	1 297	155	171
$125,000 to $149,999	78	63	100	187	175	311	66	617	37	92
$150,000 to $174,999	42	40	48	120	102	169	35	323	23	60
$175,000 to $199,999	15	10	22	65	49	94	14	198	10	34
$200,000 to $249,999	9	13	20	62	36	53	10	225	11	30
$250,000 to $299,999	1	4	8	26	12	20	5	114	2	13
$300,000 to $399,999	1	2	7	21	11	14	4	82	1	8
$400,000 to $499,999	–	–	–	4	2	1	2	28	1	1
$500,000 or more	–	–	–	5	3	2	3	66	2	2
Median (dollars)	76 300	44 400	47 900	49 700	60 000	80 000	40 500	44 500	62 500	60 900
Mean (dollars)	76 700	53 800	58 200	61 000	70 800	90 000	46 800	53 000	66 000	69 100
Specified vacant-for-sale-only housing units	**43**	**106**	**49**	**165**	**73**	**45**	**126**	**1 429**	**102**	**56**
Less than $20,000	1	11	5	31	2	4	28	165	2	7
$20,000 to $39,999	3	45	19	56	13	5	58	628	4	16
$40,000 to $59,999	6	30	9	33	28	8	30	386	49	14
$60,000 to $79,999	10	7	4	19	13	15	6	142	30	9
$80,000 to $99,999	12	8	2	5	6	7	2	48	7	6
$100,000 to $149,999	8	3	6	10	8	3	2	40	9	2
$150,000 to $199,999	3	–	4	6	2	3	–	15	–	1
$200,000 to $249,999	–	–	–	3	–	–	–	3	1	1
$250,000 to $299,999	–	1	–	2	–	–	–	–	–	–
$300,000 or more	–	1	–	–	1	–	–	2	–	–
Median (dollars)	82 500	38 300	40 600	36 800	53 500	64 600	33 300	37 700	58 900	46 400
Mean (dollars)	84 600	50 500	59 800	54 100	68 300	71 100	35 600	44 300	65 600	55 300
Owner-occupied mobile homes or trailers	**471**	**270**	**345**	**110**	**147**	**912**	**162**	**256**	**14**	**51**
Median (dollars)	15 300	11 500	15 500	12 700	11 000	10 000–	16 100	16 400	30 000	10 000–
Mean (dollars)	18 800	17 800	19 700	16 200	18 900	12 300	20 600	26 800	41 900	15 200
CONTRACT RENT										
Specified renter-occupied housing units	**837**	**1 814**	**1 952**	**4 201**	**2 400**	**8 437**	**5 042**	**48 370**	**2 616**	**2 270**
Less than $100	102	297	371	821	364	344	996	7 742	124	355
$100 to $149	41	102	369	535	188	448	1 170	5 340	37	219
$150 to $199	77	215	351	641	383	909	860	6 977	52	546
$200 to $249	59	327	304	487	315	1 113	540	6 355	100	345
$250 to $299	92	316	222	573	407	1 571	495	7 524	743	390
$300 to $349	114	221	111	327	296	843	408	5 895	746	162
$350 to $399	155	117	45	234	202	1 057	249	3 552	355	61
$400 to $449	61	38	27	130	32	369	57	1 377	188	33
$450 to $499	17	11	7	97	45	386	9	651	118	15
$500 to $549	19	2	5	37	17	385	8	318	26	8
$550 to $599	26	1	2	17	7	140	1	221	16	3
$600 to $649	10	2	1	14	4	203	3	100	13	4
$650 to $699	13	1	–	10	7	90	–	88	8	–
$700 to $749	1	–	–	2	3	211	–	43	1	2
$750 to $999	3	–	1	4	1	68	–	122	–	1
$1,000 or more	–	1	–	1	1	10	2	120	1	–
No cash rent	47	163	136	271	128	290	244	1 945	88	126
Median (dollars)	309	232	170	197	227	289	162	226	314	196
Mean (dollars)	297	222	182	213	230	322	184	230	316	202
Specified vacant-for-rent housing units	**73**	**158**	**155**	**532**	**347**	**650**	**545**	**5 991**	**351**	**153**
Less than $100	3	8	26	108	21	23	37	938	5	28
$100 to $199	7	31	52	153	87	92	240	1 821	5	44
$200 to $299	18	59	59	176	109	233	164	1 855	111	65
$300 to $399	32	54	11	58	101	125	99	1 038	167	12
$400 to $499	7	4	6	34	22	49	4	203	59	3
$500 to $599	1	2	1	2	1	51	1	52	2	1
$600 to $749	2	–	–	1	6	62	–	40	2	–
$750 to $999	3	–	–	–	–	12	–	38	–	–
$1,000 or more	–	–	–	–	–	3	–	6	–	–
Median (dollars)	324	273	199	204	263	291	197	213	335	206
Mean (dollars)	335	264	196	207	263	342	206	224	336	200
MEALS INCLUDED IN RENT										
Specified renter-occupied housing units	**837**	**1 814**	**1 952**	**4 201**	**2 400**	**8 437**	**5 042**	**48 370**	**2 616**	**2 270**
With meals included in rent	2	2	1	11	1	7	13	298	2	3
Mean (dollars)	175	312	90	185	213	237	172	707	350	396
No meals included in rent	788	1 649	1 815	3 919	2 271	8 140	4 785	46 127	2 526	2 141
No cash rent	47	163	136	271	128	290	244	1 945	88	126

TIPSII [UPF] GH101 CENSUS90 72583600 06/22/92 4:04 PM MACHINE: C DATA:CENSUS90*H1TIPSDA01. 06/16/92 15:25:44 TAPE: NONE FRAME: 176
TSF:CENSUS90*92. 06/16/92 15:28:20 UTF:CENSUS90*93. 06/16/92 15:28:20 META:CENSUS90*H1TABLES01. 06/16/92 15:41:11

Table 60. **Financial Characteristics: 1990**—Con.

[For definitions of terms and meanings of symbols, see text]

Place and [In Selected States] County Subdivision [10,000 or More Persons]	Daphne city	Decatur city	Dothan city	Enterprise city	Eufaula city	Fairfield city	Florence city	Forestdale CDP	Fort Payne city	Gadsden city
VALUE										
Specified owner-occupied housing units	**2 748**	**10 908**	**11 003**	**4 251**	**2 356**	**2 615**	**8 264**	**3 182**	**2 500**	**10 188**
Less than $20,000	50	199	486	222	218	149	512	19	257	1 604
$20,000 to $29,999	53	428	722	213	190	287	791	55	317	2 208
$30,000 to $39,999	125	908	1 425	411	367	436	1 287	224	419	1 956
$40,000 to $49,999	152	1 522	1 658	455	379	417	1 215	350	390	1 364
$50,000 to $59,999	254	1 580	1 400	545	244	340	964	463	302	905
$60,000 to $69,999	453	1 474	1 240	677	222	294	914	573	260	700
$70,000 to $79,999	458	1 114	971	505	148	317	786	524	192	458
$80,000 to $89,999	316	859	782	376	107	196	553	415	97	269
$90,000 to $99,999	213	703	601	277	105	106	410	292	89	171
$100,000 to $124,999	243	921	708	298	158	53	374	183	82	213
$125,000 to $149,999	150	559	382	145	86	12	179	50	47	105
$150,000 to $174,999	95	284	209	54	51	5	108	14	15	71
$175,000 to $199,999	47	138	131	19	33	1	52	2	12	58
$200,000 to $249,999	47	107	108	28	35	1	64	8	14	52
$250,000 to $299,999	28	58	80	20	6	–	27	4	4	17
$300,000 to $399,999	28	36	55	5	5	1	16	3	1	22
$400,000 to $499,999	15	9	21	–	–	–	7	2	–	6
$500,000 or more	21	9	24	1	2	–	5	1	2	9
Median (dollars)	75 900	65 200	58 400	64 200	50 800	50 500	53 000	68 400	46 400	36 300
Mean (dollars)	93 800	76 500	71 200	68 900	64 400	53 800	61 900	71 000	53 700	45 900
Specified vacant-for-sale-only housing units	**77**	**235**	**243**	**136**	**73**	**60**	**153**	**46**	**74**	**206**
Less than $20,000	1	7	25	10	6	3	8	–	16	48
$20,000 to $39,999	4	32	50	23	19	27	69	4	23	104
$40,000 to $59,999	16	51	58	29	12	19	33	11	14	30
$60,000 to $79,999	24	46	39	46	18	9	14	14	9	10
$80,000 to $99,999	15	33	23	18	7	2	16	10	8	3
$100,000 to $149,999	5	45	26	7	4	–	4	5	2	6
$150,000 to $199,999	4	14	13	3	5	–	6	2	–	4
$200,000 to $249,999	8	4	6	–	1	–	1	–	1	–
$250,000 to $299,999	–	3	2	–	–	–	–	–	1	–
$300,000 or more	–	–	1	–	1	–	2	–	–	1
Median (dollars)	71 300	69 900	53 300	62 500	59 200	40 000	39 900	71 700	38 000	28 900
Mean (dollars)	91 700	82 600	70 700	61 400	68 900	43 700	58 500	76 800	49 400	37 500
Owner-occupied mobile homes or trailers	**95**	**137**	**768**	**181**	**478**	**8**	**134**	**85**	**363**	**284**
Median (dollars)	14 600	13 200	12 000	10 000–	16 000	25 000	10 000	16 600	11 900	12 100
Mean (dollars)	18 700	24 800	16 600	14 000	20 400	27 100	14 200	19 700	17 100	17 000
CONTRACT RENT										
Specified renter-occupied housing units	**1 269**	**7 228**	**7 983**	**2 777**	**1 749**	**1 667**	**5 826**	**554**	**1 426**	**6 057**
Less than $100	13	737	1 272	287	485	304	660	9	269	1 117
$100 to $149	21	507	866	218	213	208	678	32	152	900
$150 to $199	30	575	1 085	328	268	249	855	24	303	1 231
$200 to $249	54	793	1 115	342	222	151	1 085	52	213	915
$250 to $299	182	1 598	1 326	348	138	354	944	152	170	766
$300 to $349	245	1 139	1 027	378	93	188	647	118	95	390
$350 to $399	201	668	530	217	101	97	394	52	33	152
$400 to $449	147	393	216	132	34	13	80	31	20	34
$450 to $499	102	173	122	153	22	4	47	15	5	18
$500 to $549	70	81	64	108	7	3	39	11	8	9
$550 to $599	59	49	45	56	4	–	23	2	4	7
$600 to $649	33	53	19	30	3	1	17	1	1	4
$650 to $699	19	33	21	18	5	1	13	2	1	1
$700 to $749	10	16	6	12	1	–	5	1	–	–
$750 to $999	14	110	20	13	3	–	5	2	7	–
$1,000 or more	4	21	4	3	–	2	9	–	14	2
No cash rent	65	282	245	134	150	92	325	50	131	511
Median (dollars)	361	278	228	272	172	208	229	295	186	181
Mean (dollars)	386	281	230	284	186	208	229	299	204	185
Specified vacant-for-rent housing units	**167**	**825**	**663**	**483**	**163**	**195**	**431**	**13**	**210**	**623**
Less than $100	2	51	82	24	33	39	13	–	56	133
$100 to $199	5	105	199	145	53	43	156	3	76	281
$200 to $299	52	270	277	158	56	70	159	3	46	160
$300 to $399	58	192	63	104	15	38	74	4	28	42
$400 to $499	29	105	32	34	2	5	10	2	3	4
$500 to $599	12	18	7	12	2	–	3	–	1	2
$600 to $749	6	20	3	2	2	–	16	1	–	1
$750 to $999	2	46	–	4	–	–	–	–	–	–
$1,000 or more	1	18	–	–	–	–	–	–	–	–
Median (dollars)	332	297	213	253	196	218	231	306	171	168
Mean (dollars)	366	349	218	264	202	212	251	315	176	172
MEALS INCLUDED IN RENT										
Specified renter-occupied housing units	**1 269**	**7 228**	**7 983**	**2 777**	**1 749**	**1 667**	**5 826**	**554**	**1 426**	**6 057**
With meals included in rent	1	83	23	6	–	4	27	1	39	10
Mean (dollars)	137	802	526	205	–	191	705	50	764	298
No meals included in rent	1 203	6 863	7 715	2 637	1 599	1 571	5 474	503	1 256	5 536
No cash rent	65	282	245	134	150	92	325	50	131	511

TIPSII [UPF] GH101 CENSUS90 72583600 06/22/92 4:04 PM MACHINE: C DATA:CENSUS90*H1TIPSDA01. 06/16/92 15:25:44 TAPE: NONE FRAME: 177
TSF:CENSUS90*92. 06/16/92 15:28:20 UTF:CENSUS90*93. 06/16/92 15:28:20 META:CENSUS90*H1TABLES01. 06/16/92 15:41:11

Table 60. **Financial Characteristics: 1990**—Con.

[For definitions of terms and meanings of symbols, see text]

Place and [In Selected States] County Subdivision [10,000 or More Persons]	Hartselle city	Homewood city	Hoover city	Hueytown city	Huntsville city	Jacksonville city	Jasper city	Madison city	Mobile city	Montgomery city
VALUE										
Specified owner-occupied housing units	**2 728**	**4 749**	**8 857**	**4 342**	**33 789**	**1 570**	**2 985**	**3 334**	**39 674**	**37 467**
Less than $20,000	85	17	9	99	236	94	237	16	1 684	1 269
$20,000 to $29,999	114	23	8	250	463	94	263	22	2 942	1 803
$30,000 to $39,999	307	53	24	658	1 432	133	368	21	6 128	4 094
$40,000 to $49,999	610	102	46	847	2 924	202	393	41	6 512	5 643
$50,000 to $59,999	487	240	156	763	4 257	239	389	158	4 796	4 924
$60,000 to $69,999	361	496	356	715	4 407	226	314	315	4 555	4 972
$70,000 to $79,999	262	846	599	496	3 961	213	254	406	3 593	3 682
$80,000 to $89,999	169	801	954	229	3 311	117	180	452	2 281	2 729
$90,000 to $99,999	111	613	1 195	117	2 901	90	124	387	1 533	2 191
$100,000 to $124,999	126	721	2 134	83	3 959	83	201	563	1 960	2 514
$125,000 to $149,999	51	420	1 486	34	2 312	48	92	359	1 219	1 381
$150,000 to $174,999	21	202	768	17	1 327	17	53	247	708	757
$175,000 to $199,999	9	94	408	12	767	6	41	146	454	390
$200,000 to $249,999	7	80	373	14	720	6	31	121	531	478
$250,000 to $299,999	6	26	174	4	393	–	20	46	325	291
$300,000 to $399,999	2	11	118	3	234	2	17	26	252	204
$400,000 to $499,999	–	2	29	–	89	–	4	3	97	75
$500,000 or more	–	2	20	1	96	–	4	5	104	70
Median (dollars)	54 200	87 500	112 700	53 500	77 800	61 000	55 100	96 100	54 700	62 100
Mean (dollars)	61 300	97 600	126 300	57 600	93 000	64 700	67 700	111 500	69 700	74 100
Specified vacant-for-sale-only housing units	**46**	**117**	**174**	**55**	**700**	**22**	**78**	**172**	**1 126**	**845**
Less than $20,000	6	1	–	6	10	3	21	2	102	38
$20,000 to $39,999	9	9	–	16	74	2	24	1	358	179
$40,000 to $59,999	12	22	5	23	186	6	17	39	283	304
$60,000 to $79,999	10	33	10	6	173	7	7	19	177	133
$80,000 to $99,999	8	18	40	3	98	3	4	40	71	76
$100,000 to $149,999	1	20	72	1	67	1	4	53	62	70
$150,000 to $199,999	–	9	32	–	50	–	–	14	45	23
$200,000 to $249,999	–	4	9	–	22	–	–	4	18	14
$250,000 to $299,999	–	–	5	–	9	–	1	–	7	4
$300,000 or more	–	1	1	–	11	–	–	–	3	4
Median (dollars)	50 000	76 400	122 900	43 100	67 500	60 000	35 000	92 900	45 300	50 900
Mean (dollars)	53 000	91 200	131 400	44 900	87 200	59 400	43 500	96 800	60 100	66 000
Owner-occupied mobile homes or trailers	**66**	**6**	**14**	**269**	**886**	**71**	**331**	**37**	**565**	**1 732**
Median (dollars)	12 500	22 500	22 500	11 400	13 300	12 800	12 800	21 600	10 700	13 200
Mean (dollars)	26 100	49 000	33 300	14 900	18 100	20 100	21 200	27 200	18 000	17 900
CONTRACT RENT										
Specified renter-occupied housing units	**1 061**	**4 784**	**6 311**	**882**	**25 125**	**1 800**	**1 683**	**2 314**	**31 160**	**27 550**
Less than $100	180	38	29	22	1 279	130	319	72	4 410	2 935
$100 to $149	76	50	12	31	1 001	194	180	25	2 122	2 007
$150 to $199	181	118	19	52	1 097	402	252	12	3 294	2 327
$200 to $249	178	264	36	107	1 974	291	273	22	5 086	2 723
$250 to $299	163	770	379	142	4 445	332	293	150	5 954	3 459
$300 to $349	88	1 235	1 130	282	4 082	124	115	233	3 951	3 760
$350 to $399	45	1 121	1 217	112	3 829	103	69	493	2 252	3 713
$400 to $449	29	460	1 067	28	2 543	84	18	303	993	2 205
$450 to $499	12	322	1 062	10	1 845	24	16	381	536	1 101
$500 to $549	6	155	362	7	862	27	4	207	239	472
$550 to $599	–	64	395	3	520	17	3	123	126	375
$600 to $649	6	36	207	1	324	5	–	91	101	230
$650 to $699	1	27	175	1	213	1	1	46	80	243
$700 to $749	1	10	32	–	97	1	2	25	51	165
$750 to $999	–	25	72	2	191	–	1	40	82	259
$1,000 or more	1	2	22	–	106	–	–	21	127	64
No cash rent	94	87	95	82	717	65	137	70	1 756	1 512
Median (dollars)	210	345	414	307	327	219	203	417	248	294
Mean (dollars)	215	353	432	293	337	238	201	433	247	294
Specified vacant-for-rent housing units	**101**	**276**	**615**	**48**	**2 795**	**168**	**209**	**281**	**3 210**	**3 443**
Less than $100	24	2	–	1	24	6	40	3	490	238
$100 to $199	31	30	–	2	130	77	76	5	677	746
$200 to $299	36	59	30	23	978	61	72	20	1 311	896
$300 to $399	10	133	359	18	890	13	18	80	529	906
$400 to $499	–	35	123	2	436	8	3	103	117	429
$500 to $599	–	10	66	1	158	1	–	49	36	136
$600 to $749	–	7	29	1	42	2	–	13	15	51
$750 to $999	–	–	7	–	64	–	–	6	5	28
$1,000 or more	–	–	1	–	73	–	–	2	30	13
Median (dollars)	190	335	369	296	329	201	174	430	231	282
Mean (dollars)	185	332	408	303	372	220	187	437	238	293
MEALS INCLUDED IN RENT										
Specified renter-occupied housing units	**1 061**	**4 784**	**6 311**	**882**	**25 125**	**1 800**	**1 683**	**2 314**	**31 160**	**27 550**
With meals included in rent	–	6	5	–	134	2	5	–	162	109
Mean (dollars)	–	350	521	–	782	350	215	–	805	704
No meals included in rent	967	4 691	6 211	800	24 274	1 733	1 541	2 244	29 242	25 929
No cash rent	94	87	95	82	717	65	137	70	1 756	1 512

TIPSII [UPF] GH101 CENSUS90 72583600 06/22/92 4:04 PM MACHINE: C DATA:CENSUS90*H1TIPSDA01. 06/16/92 15:25:44 TAPE: NONE FRAME: 178
TSF:CENSUS90*92. 06/16/92 15:28:20 UTF:CENSUS90*93. 06/16/92 15:28:20 META:CENSUS90*H1TABLES01. 06/16/92 15:41:11

Table 60. **Financial Characteristics: 1990**—Con.

[For definitions of terms and meanings of symbols, see text]

Place and [In Selected States] County Subdivision [10,000 or More Persons]	Mountain Brook city	Northport city	Opelika city	Ozark city	Phenix City city	Pinson-Clay-Chalkville CDP	Prattville city	Prichard city	Saks CDP	Saraland city
VALUE										
Specified owner-occupied housing units	**5 888**	**3 290**	**3 656**	**2 587**	**4 799**	**2 615**	**4 423**	**5 491**	**2 570**	**2 864**
Less than $20,000	5	85	200	135	541	11	143	1 032	142	53
$20,000 to $29,999	4	108	272	184	532	25	116	1 108	174	126
$30,000 to $39,999	8	191	407	389	714	88	280	1 141	296	351
$40,000 to $49,999	11	317	483	474	879	262	739	817	371	583
$50,000 to $59,999	24	403	476	439	638	501	791	479	494	586
$60,000 to $69,999	34	552	527	324	508	712	699	415	434	501
$70,000 to $79,999	70	627	355	231	350	466	454	227	271	300
$80,000 to $89,999	84	419	282	158	217	234	367	97	137	151
$90,000 to $99,999	177	243	179	72	143	101	270	73	92	82
$100,000 to $124,999	551	230	199	70	168	128	342	62	102	67
$125,000 to $149,999	758	61	118	45	64	61	106	26	42	31
$150,000 to $174,999	812	32	59	23	19	14	56	5	9	17
$175,000 to $199,999	644	14	38	15	11	6	22	2	3	1
$200,000 to $249,999	788	5	35	14	3	4	22	2	3	11
$250,000 to $299,999	590	–	17	7	9	–	9	1	–	2
$300,000 to $399,999	574	1	6	1	2	–	6	1	–	2
$400,000 to $499,999	268	–	1	–	1	1	1	1	–	–
$500,000 or more	486	2	2	6	–	1	–	2	–	–
Median (dollars)	190 800	69 800	59 800	52 200	46 900	66 100	62 000	35 000	56 300	54 500
Mean (dollars)	238 700	70 900	67 100	59 400	51 700	69 700	68 700	39 700	58 200	58 900
Specified vacant-for-sale-only housing units	**73**	**51**	**140**	**110**	**83**	**44**	**82**	**126**	**42**	**35**
Less than $20,000	–	3	20	16	10	–	1	41	5	–
$20,000 to $39,999	–	11	39	40	26	9	8	51	10	11
$40,000 to $59,999	1	6	37	24	32	18	39	26	15	20
$60,000 to $79,999	2	17	21	23	10	12	12	6	9	2
$80,000 to $99,999	3	7	8	3	4	2	11	–	1	2
$100,000 to $149,999	24	5	10	4	1	3	9	2	2	–
$150,000 to $199,999	16	2	2	–	–	–	2	–	–	–
$200,000 to $249,999	8	–	–	–	–	–	–	–	–	–
$250,000 to $299,999	5	–	3	–	–	–	–	–	–	–
$300,000 or more	14	–	–	–	–	–	–	–	–	–
Median (dollars)	173 200	66 300	45 000	39 700	42 500	52 500	53 600	28 800	50 800	47 100
Mean (dollars)	217 000	69 300	55 400	45 400	43 000	59 900	64 600	30 900	50 300	47 600
Owner-occupied mobile homes or trailers	**4**	**349**	**1 024**	**101**	**132**	**346**	**538**	**277**	**416**	**206**
Median (dollars)	75 000+	14 100	12 000	12 600	13 000	12 900	19 500	12 200	13 800	10 000
Mean (dollars)	130 600	17 900	19 600	15 200	18 100	17 200	23 500	18 200	20 300	15 200
CONTRACT RENT										
Specified renter-occupied housing units	**1 315**	**2 562**	**3 152**	**1 999**	**4 310**	**462**	**1 510**	**4 602**	**928**	**1 008**
Less than $100	3	469	576	332	1 030	53	164	1 593	18	58
$100 to $149	5	190	352	255	572	18	122	912	46	33
$150 to $199	23	170	451	366	474	38	130	677	97	71
$200 to $249	17	156	421	263	458	46	141	430	109	229
$250 to $299	143	354	350	163	563	48	174	196	176	274
$300 to $349	235	331	385	190	468	69	120	70	73	122
$350 to $399	160	216	259	191	318	38	182	31	103	89
$400 to $449	122	225	96	68	122	31	133	6	69	46
$450 to $499	196	119	75	34	30	36	74	2	85	9
$500 to $549	127	54	20	18	22	21	32	3	33	8
$550 to $599	94	39	9	6	6	14	31	–	11	–
$600 to $649	25	16	3	1	4	8	21	1	11	1
$650 to $699	14	11	1	3	2	5	30	1	10	1
$700 to $749	11	6	2	1	–	–	19	–	4	–
$750 to $999	47	8	–	2	5	–	23	–	2	–
$1,000 or more	37	–	1	2	–	1	1	–	2	–
No cash rent	56	198	151	104	236	36	113	680	79	67
Median (dollars)	423	275	211	199	195	306	293	119	294	265
Mean (dollars)	453	267	221	220	203	307	306	131	322	264
Specified vacant-for-rent housing units	**53**	**74**	**253**	**388**	**511**	**48**	**100**	**719**	**73**	**60**
Less than $100	–	7	45	64	112	5	4	290	2	4
$100 to $199	2	16	106	169	139	12	16	320	14	4
$200 to $299	2	25	70	85	137	7	30	95	33	29
$300 to $399	6	13	25	32	114	18	30	11	12	18
$400 to $499	16	5	6	35	6	5	14	–	5	4
$500 to $599	13	4	1	2	2	–	3	1	4	1
$600 to $749	11	3	–	1	–	1	2	2	2	–
$750 to $999	2	1	–	–	1	–	1	–	1	–
$1,000 or more	1	–	–	–	–	–	–	–	–	–
Median (dollars)	502	245	175	180	204	300	300	116	268	264
Mean (dollars)	521	284	189	209	207	261	310	124	293	271
MEALS INCLUDED IN RENT										
Specified renter-occupied housing units	**1 315**	**2 562**	**3 152**	**1 999**	**4 310**	**462**	**1 510**	**4 602**	**928**	**1 008**
With meals included in rent	3	8	8	2	13	3	–	17	–	–
Mean (dollars)	1 125	269	165	107	241	246	–	106	–	–
No meals included in rent	1 256	2 356	2 993	1 893	4 061	423	1 397	3 905	849	941
No cash rent	56	198	151	104	236	36	113	680	79	67

TIPSII [UPF] GH101 CENSUS90 72583600 06/22/92 4:04 PM MACHINE: C DATA:CENSUS90*H1TIPSDA01. 06/16/92 15:25:44 TAPE: NONE FRAME: 179
TSF:CENSUS90*92. 06/16/92 15:28:20 UTF:CENSUS90*93. 06/16/92 15:28:20 META:CENSUS90*H1TABLES01. 06/16/92 15:41:11

Table 60. **Financial Characteristics: 1990**—Con.

[For definitions of terms and meanings of symbols, see text]

Place and [In Selected States] County Subdivision [10,000 or More Persons]	Scottsboro city	Selma city	Sheffield city	Sylacauga city	Talladega city	Tillmans Corner CDP	Troy city	Tuscaloosa city	Tuskegee city	Vestavia Hills city
VALUE										
Specified owner-occupied housing units	**2 938**	**4 232**	**2 604**	**2 647**	**3 020**	**3 677**	**2 141**	**12 319**	**1 823**	**5 082**
Less than $20,000	190	459	183	265	367	56	166	423	121	6
$20,000 to $29,999	237	496	346	267	433	125	189	603	169	7
$30,000 to $39,999	459	716	637	330	581	449	303	1 244	288	10
$40,000 to $49,999	473	745	466	409	504	882	338	1 866	314	28
$50,000 to $59,999	413	531	236	334	348	754	250	1 594	252	44
$60,000 to $69,999	334	418	220	290	261	507	228	1 548	249	90
$70,000 to $79,999	249	252	176	235	187	331	186	1 297	157	178
$80,000 to $89,999	166	147	96	138	106	192	138	891	108	320
$90,000 to $99,999	98	123	64	103	69	120	103	675	40	484
$100,000 to $124,999	127	142	81	112	91	127	115	906	56	1 005
$125,000 to $149,999	78	80	49	61	36	49	56	380	25	969
$150,000 to $174,999	46	46	25	36	15	32	36	253	21	626
$175,000 to $199,999	13	22	11	24	5	16	16	184	8	382
$200,000 to $249,999	28	18	6	21	10	21	15	214	9	355
$250,000 to $299,999	16	17	5	9	4	9	2	101	3	230
$300,000 to $399,999	6	10	2	11	–	5	–	77	2	206
$400,000 to $499,999	3	6	–	1	2	2	–	27	–	66
$500,000 or more	2	4	1	1	1	–	–	36	1	76
Median (dollars)	52 300	45 500	42 600	51 300	42 300	53 500	52 400	62 800	50 600	134 500
Mean (dollars)	62 000	54 800	51 900	60 300	48 800	61 200	60 800	76 300	56 800	158 800
Specified vacant-for-sale-only housing units	**51**	**89**	**48**	**59**	**47**	**83**	**33**	**173**	**39**	**98**
Less than $20,000	4	14	6	10	10	10	3	9	6	–
$20,000 to $39,999	27	39	23	17	19	15	9	37	13	–
$40,000 to $59,999	10	22	10	17	10	33	10	42	8	7
$60,000 to $79,999	5	8	5	6	6	18	6	39	8	3
$80,000 to $99,999	4	3	2	4	1	5	3	14	1	15
$100,000 to $149,999	1	2	–	3	1	1	1	16	3	29
$150,000 to $199,999	–	–	2	1	–	–	1	12	–	20
$200,000 to $249,999	–	–	–	1	–	–	–	3	–	5
$250,000 to $299,999	–	1	–	–	–	–	–	–	–	7
$300,000 or more	–	–	–	–	–	1	–	1	–	12
Median (dollars)	37 900	34 300	36 400	43 100	35 400	47 900	49 200	58 900	40 500	142 200
Mean (dollars)	43 600	42 400	44 400	50 300	38 300	52 700	52 800	72 700	48 400	171 700
Owner-occupied mobile homes or trailers	**383**	**40**	**38**	**225**	**387**	**706**	**216**	**346**	**96**	**4**
Median (dollars)	13 800	14 300	10 000–	12 100	12 000	14 600	10 200	11 400	18 800	45 000
Mean (dollars)	16 600	21 400	14 500	16 700	16 700	19 800	14 300	15 700	24 900	102 300
CONTRACT RENT										
Specified renter-occupied housing units	**1 819**	**3 978**	**1 463**	**1 839**	**2 175**	**1 588**	**2 077**	**15 512**	**1 914**	**1 865**
Less than $100	379	1 002	359	317	515	80	311	1 454	393	5
$100 to $149	235	704	184	474	344	58	319	1 254	161	4
$150 to $199	304	689	319	325	424	155	455	2 146	349	4
$200 to $249	364	541	251	189	301	583	446	2 215	268	43
$250 to $299	261	386	158	237	259	201	220	2 439	324	76
$300 to $349	75	169	60	133	99	148	79	2 148	170	341
$350 to $399	37	112	23	34	27	110	94	1 591	64	450
$400 to $449	16	53	8	9	10	60	39	658	19	208
$450 to $499	14	35	1	7	8	46	12	443	3	234
$500 to $549	10	7	5	1	4	16	11	189	8	126
$550 to $599	3	3	–	2	–	9	4	112	–	84
$600 to $649	3	5	3	2	2	1	1	68	1	75
$650 to $699	–	2	–	1	–	7	–	53	1	32
$700 to $749	–	3	–	1	1	4	1	45	–	16
$750 to $999	–	1	–	1	–	–	1	78	1	44
$1,000 or more	–	–	–	–	–	–	–	43	–	61
No cash rent	118	266	92	106	181	110	84	576	152	62
Median (dollars)	185	160	174	160	164	241	192	258	196	398
Mean (dollars)	188	173	171	178	171	261	194	265	195	456
Specified vacant-for-rent housing units	**136**	**397**	**170**	**196**	**231**	**244**	**290**	**867**	**220**	**128**
Less than $100	15	64	22	30	29	11	35	97	31	–
$100 to $199	33	172	60	97	86	46	114	231	59	–
$200 to $299	83	124	60	49	99	143	114	292	87	5
$300 to $399	3	25	26	17	16	28	24	142	30	67
$400 to $499	2	8	1	3	1	15	2	52	12	19
$500 to $599	–	1	–	–	–	–	1	35	1	10
$600 to $749	–	3	–	–	–	1	–	4	–	15
$750 to $999	–	–	1	–	–	–	–	9	–	3
$1,000 or more	–	–	–	–	–	–	–	5	–	9
Median (dollars)	232	172	204	179	200	232	198	240	218	393
Mean (dollars)	212	187	212	182	193	241	195	258	222	494
MEALS INCLUDED IN RENT										
Specified renter-occupied housing units	**1 819**	**3 978**	**1 463**	**1 839**	**2 175**	**1 588**	**2 077**	**15 512**	**1 914**	**1 865**
With meals included in rent	4	7	–	2	4	1	3	69	10	46
Mean (dollars)	182	159	–	250	135	237	50	702	154	1 250
No meals included in rent	1 697	3 705	1 371	1 731	1 990	1 477	1 990	14 867	1 752	1 757
No cash rent	118	266	92	106	181	110	84	576	152	62

TIPSII [UPF] GH101 CENSUS90 72583600 06/22/92 4:04 PM MACHINE: C DATA:CENSUS90*H1TIPSDA01. 06/16/92 15:25:44 TAPE: NONE FRAME: 180
TSF:CENSUS90*92. 06/16/92 15:28:20 UTF:CENSUS90*93. 06/16/92 15:28:20 META:CENSUS90*H1TABLES01. 06/16/92 15:41:11

Table 61. **Occupancy, Structural, and Utilization Characteristics of Housing Units by Race and Hispanic Origin of Householder: 1990**

[Threshold and complementary threshold are 400 persons. For definitions of terms and meanings of symbols, see text]

Place and [In Selected States] County Subdivision [10,000 or More Persons]	Alabaster city		Alexander City city		Anniston city		Athens city	
	White	Black	White	Black	White	Black	White	Black
Occupied housing units	**4 415**	**481**	**4 356**	**1 375**	**6 607**	**4 108**	**5 581**	**1 021**
POPULATION								
Persons in occupied housing units	12 778	1 609	10 441	4 145	14 314	11 609	13 294	2 966
Per occupied housing unit	2.89	3.35	2.40	3.01	2.17	2.83	2.38	2.90
Owner-occupied housing units	10 908	1 196	7 653	2 094	10 086	5 797	8 859	2 031
Per owner-occupied housing unit	2.96	3.34	2.49	3.23	2.27	2.81	2.52	3.10
Renter-occupied housing units	1 870	413	2 788	2 051	4 228	5 812	4 435	935
Per renter-occupied housing unit	2.58	3.36	2.17	2.82	1.95	2.84	2.15	2.55
TENURE								
Owner-occupied housing units	3 691	358	3 070	648	4 434	2 063	3 521	655
Percent of occupied housing units	83.6	74.4	70.5	47.1	67.1	50.2	63.1	64.2
Renter-occupied housing units	724	123	1 286	727	2 173	2 045	2 060	366
UNITS IN STRUCTURE								
Occupied housing units	**4 415**	**481**	**4 356**	**1 375**	**6 607**	**4 108**	**5 581**	**1 021**
1, detached	3 492	275	3 415	743	5 120	2 944	4 127	753
1, attached	67	6	47	38	128	148	46	12
2	45	21	93	77	176	206	205	24
3 or 4	73	20	136	291	148	197	205	42
5 to 9	155	13	93	65	282	338	354	45
10 to 19	67	9	78	28	279	122	309	47
20 to 49	40	2	34	11	100	57	120	23
50 or more	–	–	73	7	180	22	18	17
Mobile home or trailer	458	122	357	102	151	28	162	46
Other	18	13	30	13	43	46	35	12
ROOMS								
Owner-occupied housing units	**3 691**	**358**	**3 070**	**648**	**4 434**	**2 063**	**3 521**	**655**
1 room	1	–	2	–	–	2	1	–
2 rooms	10	8	16	4	5	7	10	4
3 rooms	36	19	33	27	35	74	40	41
4 rooms	285	52	338	103	329	241	291	95
5 rooms	605	106	857	210	811	555	771	228
6 rooms	1 117	74	853	163	1 112	600	962	160
7 rooms	865	57	458	76	866	306	638	63
8 rooms	475	22	264	46	556	150	393	48
9 or more rooms	297	20	249	19	720	128	415	16
Median	6.3	5.4	5.8	5.4	6.4	5.8	6.2	5.3
Renter-occupied housing units	**724**	**123**	**1 286**	**727**	**2 173**	**2 045**	**2 060**	**366**
1 room	3	1	2	11	26	14	91	28
2 rooms	6	5	112	42	113	64	106	27
3 rooms	60	15	215	128	444	337	306	39
4 rooms	256	33	407	275	642	654	690	127
5 rooms	221	52	313	197	471	532	520	89
6 rooms	93	10	152	54	278	317	217	43
7 rooms	53	3	49	13	103	71	86	10
8 rooms	26	2	22	3	54	40	23	2
9 or more rooms	6	2	14	4	42	16	21	1
Median	4.7	4.6	4.3	4.2	4.3	4.4	4.3	4.2
PERSONS IN UNIT								
Owner-occupied housing units	**3 691**	**358**	**3 070**	**648**	**4 434**	**2 063**	**3 521**	**655**
1 person	395	61	659	121	1 166	514	730	135
2 persons	1 132	73	1 139	138	1 843	578	1 313	166
3 persons	908	68	588	129	730	360	692	128
4 persons	865	71	497	107	497	285	573	93
5 persons	310	44	163	83	146	177	159	58
6 persons	60	23	20	41	39	84	40	41
7 or more persons	21	18	4	29	13	65	14	34
Median	2.85	3.16	2.27	3.00	2.07	2.40	2.28	2.71
Renter-occupied housing units	**724**	**123**	**1 286**	**727**	**2 173**	**2 045**	**2 060**	**366**
1 person	186	20	515	192	1 055	545	838	139
2 persons	204	24	354	167	576	409	580	67
3 persons	148	27	208	133	281	451	303	71
4 persons	123	23	135	126	171	338	218	47
5 persons	43	14	52	60	64	168	88	18
6 persons	16	7	13	29	16	81	22	11
7 or more persons	4	8	9	20	10	53	11	13
Median	2.36	3.15	1.86	2.53	1.55	2.65	1.83	2.16
PERSONS PER ROOM								
Owner-occupied housing units	**3 691**	**358**	**3 070**	**648**	**4 434**	**2 063**	**3 521**	**655**
0.50 or less	2 494	175	2 319	339	3 833	1 358	2 776	365
0.51 to 0.75	884	77	485	125	464	366	531	136
0.76 to 1.00	276	71	248	126	120	255	197	98
1.01 to 1.50	34	26	15	46	15	63	13	42
1.51 or more	3	9	3	12	2	21	4	14
Mean	.46	.59	.41	.58	.34	.48	.39	.56
Renter-occupied housing units	**724**	**123**	**1 286**	**727**	**2 173**	**2 045**	**2 060**	**366**
0.50 or less	424	43	885	326	1 625	975	1 331	173
0.51 to 0.75	155	29	208	143	334	466	362	76
0.76 to 1.00	126	34	151	167	179	440	304	86
1.01 to 1.50	14	9	39	68	25	111	44	21
1.51 or more	5	8	3	23	10	53	19	10
Mean	.53	.73	.49	.67	.43	.62	.50	.62

TIPSII [UPF] GH101 CENSUS90 72583600 06/22/92 4:04 PM MACHINE: C DATA:CENSUS90*H1TIPSDA01. 06/16/92 15:25:44 TAPE: NONE FRAME: 181
TSF:CENSUS90*92. 06/16/92 15:28:20 UTF:CENSUS90*93. 06/16/92 15:28:20 META:CENSUS90*H1TABLES01. 06/16/92 15:41:11

Table 61. **Occupancy, Structural, and Utilization Characteristics of Housing Units by Race and Hispanic Origin of Householder: 1990**—Con.

[Threshold and complementary threshold are 400 persons. For definitions of terms and meanings of symbols, see text]

Place and [In Selected States] County Subdivision [10,000 or More Persons]	Auburn city			Bessemer city		Birmingham city				
	White	Black	Asian or Pacific Islander	White	Black	White	Black	Asian or Pacific Islander	Hispanic origin (of any race)	White, not of Hispanic origin
Occupied housing units	**10 930**	**2 029**	**429**	**5 906**	**6 644**	**45 107**	**59 540**	**561**	**393**	**44 883**
POPULATION										
Persons in occupied housing units	23 682	5 286	883	13 561	19 364	91 739	165 723	1 345	932	91 282
Per occupied housing unit	2.17	2.61	2.06	2.30	2.91	2.03	2.78	2.40	2.37	2.03
Owner-occupied housing units	10 017	2 510	272	9 269	10 522	59 839	85 634	323	408	59 643
Per owner-occupied housing unit	2.50	2.86	3.58	2.34	3.03	2.24	2.91	3.33	2.94	2.24
Renter-occupied housing units	13 665	2 776	611	4 292	8 842	31 900	80 089	1 022	524	31 639
Per renter-occupied housing unit	1.97	2.41	1.73	2.20	2.78	1.73	2.66	2.20	2.06	1.73
TENURE										
Owner-occupied housing units	4 010	877	76	3 953	3 469	26 694	29 410	97	139	26 616
Percent of occupied housing units	36.7	43.2	17.7	66.9	52.2	59.2	49.4	17.3	35.4	59.3
Renter-occupied housing units	6 920	1 152	353	1 953	3 175	18 413	30 130	464	254	18 267
UNITS IN STRUCTURE										
Occupied housing units	**10 930**	**2 029**	**429**	**5 906**	**6 644**	**45 107**	**59 540**	**561**	**393**	**44 883**
1, detached	3 727	877	86	4 473	4 722	28 465	36 671	104	176	28 366
1, attached	288	64	15	119	354	875	2 275	21	6	872
2	615	229	17	304	503	1 051	1 630	16	17	1 044
3 or 4	605	141	17	123	176	1 506	3 049	57	15	1 500
5 to 9	853	110	26	158	289	2 489	6 191	44	52	2 463
10 to 19	1 477	139	77	292	286	4 301	5 862	128	56	4 262
20 to 49	1 219	124	110	39	111	3 278	1 917	67	29	3 257
50 or more	835	77	70	162	27	2 496	858	117	34	2 473
Mobile home or trailer	1 262	256	9	196	32	250	128	–	–	250
Other	49	12	2	40	144	396	959	7	8	396
ROOMS										
Owner-occupied housing units	**4 010**	**877**	**76**	**3 953**	**3 469**	**26 694**	**29 410**	**97**	**139**	**26 616**
1 room	9	–	–	4	2	6	17	–	–	6
2 rooms	81	22	–	8	12	64	156	2	2	62
3 rooms	178	48	7	58	131	363	704	11	4	361
4 rooms	544	159	6	391	394	1 628	2 543	11	9	1 624
5 rooms	532	227	8	1 061	782	5 794	6 688	22	28	5 781
6 rooms	715	217	15	1 218	1 111	8 945	9 573	27	38	8 924
7 rooms	728	124	14	677	580	5 221	5 567	14	26	5 204
8 rooms	583	46	10	259	261	2 363	2 451	4	19	2 351
9 or more rooms	640	34	16	277	196	2 310	1 711	6	13	2 303
Median	6.4	5.4	6.6	5.9	5.9	6.1	6.0	5.6	6.2	6.1
Renter-occupied housing units	**6 920**	**1 152**	**353**	**1 953**	**3 175**	**18 413**	**30 130**	**464**	**254**	**18 267**
1 room	465	67	143	17	28	647	351	67	21	633
2 rooms	1 248	144	109	67	88	1 468	1 285	128	48	1 435
3 rooms	1 599	248	45	381	806	4 596	6 600	123	59	4 566
4 rooms	2 132	364	41	658	949	5 493	11 260	104	66	5 458
5 rooms	804	220	11	444	701	3 666	5 612	33	30	3 649
6 rooms	418	80	3	286	441	1 632	3 492	7	26	1 618
7 rooms	156	19	1	61	122	561	993	1	2	560
8 rooms	55	7	–	24	34	181	355	1	1	180
9 or more rooms	43	3	–	15	6	169	182	–	1	168
Median	3.6	3.8	1.8	4.3	4.2	4.0	4.1	2.8	3.5	4.0
PERSONS IN UNIT										
Owner-occupied housing units	**4 010**	**877**	**76**	**3 953**	**3 469**	**26 694**	**29 410**	**97**	**139**	**26 616**
1 person	867	188	4	990	784	7 687	6 437	20	23	7 670
2 persons	1 534	230	12	1 573	859	10 707	7 697	13	44	10 678
3 persons	697	191	18	726	588	4 222	5 690	19	33	4 207
4 persons	640	126	26	452	574	2 802	4 830	22	18	2 791
5 persons	219	87	13	148	332	926	2 683	15	10	921
6 persons	37	38	2	49	156	253	1 125	5	6	253
7 or more persons	16	17	1	15	176	97	948	3	5	96
Median	2.24	2.61	3.65	2.13	2.66	2.03	2.60	3.32	2.58	2.03
Renter-occupied housing units	**6 920**	**1 152**	**353**	**1 953**	**3 175**	**18 413**	**30 130**	**464**	**254**	**18 267**
1 person	2 679	427	190	766	941	10 008	9 227	157	113	9 931
2 persons	2 674	275	99	534	693	5 312	6 871	145	68	5 275
3 persons	792	193	42	320	586	1 756	5 869	101	40	1 732
4 persons	665	147	17	209	464	891	4 287	43	18	888
5 persons	80	64	2	91	254	302	2 169	12	10	298
6 persons	19	26	2	25	122	101	963	3	2	100
7 or more persons	11	20	1	8	115	43	744	3	3	43
Median	1.79	2.04	1.50–	1.89	2.43	1.50–	2.35	2.02	1.71	1.50–
PERSONS PER ROOM										
Owner-occupied housing units	**4 010**	**877**	**76**	**3 953**	**3 469**	**26 694**	**29 410**	**97**	**139**	**26 616**
0.50 or less	3 193	523	42	3 135	2 117	22 583	18 965	40	97	22 522
0.51 to 0.75	587	178	20	546	707	2 875	5 720	27	20	2 867
0.76 to 1.00	211	122	9	233	453	1 095	3 670	18	18	1 088
1.01 to 1.50	13	41	4	34	149	118	872	8	2	117
1.51 or more	6	13	1	5	43	23	183	4	2	22
Mean	.39	.52	.53	.39	.51	.35	.48	.59	.46	.35
Renter-occupied housing units	**6 920**	**1 152**	**353**	**1 953**	**3 175**	**18 413**	**30 130**	**464**	**254**	**18 267**
0.50 or less	3 970	592	89	1 306	1 562	14 211	15 150	171	147	14 116
0.51 to 0.75	1 411	200	32	345	659	2 292	6 728	74	38	2 271
0.76 to 1.00	1 366	268	181	239	612	1 642	5 656	123	44	1 620
1.01 to 1.50	133	61	21	49	240	171	1 886	42	14	168
1.51 or more	40	31	30	14	102	97	710	54	11	92
Mean	.55	.64	.83	.50	.64	.43	.62	.77	.58	.43

TIPSII [UPF] GH101 CENSUS90 72583600 06/22/92 4:04 PM MACHINE: C DATA:CENSUS90*H1TIPSDA01. 06/16/92 15:25:44 TAPE: NONE FRAME: 182
TSF:CENSUS90*92. 06/16/92 15:28:20 UTF:CENSUS90*93. 06/16/92 15:28:20 META:CENSUS90*H1TABLES01. 06/16/92 15:41:11

Table 61. **Occupancy, Structural, and Utilization Characteristics of Housing Units by Race and Hispanic Origin of Householder: 1990**—Con.

[Threshold and complementary threshold are 400 persons. For definitions of terms and meanings of symbols, see text]

Place and [In Selected States] County Subdivision [10,000 or More Persons]	Center Point CDP		Daphne city		Decatur city		Dothan city		
	White	Black	White	Black	White	Black	White	Black	Asian or Pacific Islander
Occupied housing units	**8 150**	**317**	**3 773**	**605**	**16 242**	**2 711**	**15 478**	**5 026**	**100**
POPULATION									
Persons in occupied housing units	21 467	876	9 315	1 778	39 433	7 916	37 754	14 391	387
Per occupied housing unit	2.63	2.76	2.47	2.94	2.43	2.92	2.44	2.86	3.87
Owner-occupied housing units	15 871	205	6 928	1 479	27 630	3 407	26 791	6 156	221
Per owner-occupied housing unit	2.74	3.15	2.65	3.02	2.59	3.12	2.58	2.93	4.25
Renter-occupied housing units	5 596	671	2 387	299	11 803	4 509	10 963	8 235	166
Per renter-occupied housing unit	2.38	2.66	2.07	2.60	2.11	2.78	2.15	2.82	3.46
TENURE									
Owner-occupied housing units	5 797	65	2 618	490	10 648	1 091	10 389	2 104	52
Percent of occupied housing units	71.1	20.5	69.4	81.0	65.6	40.2	67.1	41.9	52.0
Renter-occupied housing units	2 353	252	1 155	115	5 594	1 620	5 089	2 922	48
UNITS IN STRUCTURE									
Occupied housing units	**8 150**	**317**	**3 773**	**605**	**16 242**	**2 711**	**15 478**	**5 026**	**100**
1, detached	6 016	59	2 653	484	11 683	1 513	11 169	3 187	60
1, attached	162	7	174	10	544	63	273	74	5
2	47	1	17	2	321	193	342	455	4
3 or 4	297	40	329	8	960	350	745	453	9
5 to 9	570	77	354	24	908	345	900	347	11
10 to 19	644	72	112	6	694	114	431	203	4
20 to 49	295	50	33	2	555	63	162	47	2
50 or more	61	5	–	–	350	23	332	31	–
Mobile home or trailer	15	1	63	55	154	15	1 032	167	3
Other	43	5	38	14	73	32	92	62	2
ROOMS									
Owner-occupied housing units	**5 797**	**65**	**2 618**	**490**	**10 648**	**1 091**	**10 389**	**2 104**	**52**
1 room	1	–	5	3	–	–	3	1	–
2 rooms	4	–	8	9	5	9	40	11	–
3 rooms	30	2	54	16	98	28	154	82	9
4 rooms	192	6	141	55	525	111	673	230	7
5 rooms	1 119	10	459	104	2 223	302	2 327	626	10
6 rooms	2 084	20	775	139	3 371	339	3 094	590	9
7 rooms	1 448	15	573	94	2 075	173	2 009	325	8
8 rooms	589	7	323	42	1 205	78	1 051	124	3
9 or more rooms	330	5	280	28	1 146	51	1 038	115	6
Median	6.2	6.2	6.3	5.9	6.2	5.8	6.1	5.7	5.5
Renter-occupied housing units	**2 353**	**252**	**1 155**	**115**	**5 594**	**1 620**	**5 089**	**2 922**	**48**
1 room	11	–	49	5	85	20	57	42	2
2 rooms	84	7	86	10	280	71	223	192	7
3 rooms	229	25	245	22	1 158	303	1 023	529	7
4 rooms	860	110	338	28	2 034	559	1 527	966	14
5 rooms	693	78	206	23	1 106	369	1 260	714	7
6 rooms	327	23	136	20	608	196	638	351	8
7 rooms	106	7	57	7	191	76	226	96	1
8 rooms	29	2	23	–	74	18	88	23	1
9 or more rooms	14	–	15	–	58	8	47	9	1
Median	4.5	4.4	4.1	4.2	4.1	4.2	4.3	4.2	4.1
PERSONS IN UNIT									
Owner-occupied housing units	**5 797**	**65**	**2 618**	**490**	**10 648**	**1 091**	**10 389**	**2 104**	**52**
1 person	814	10	408	100	1 953	211	1 928	476	5
2 persons	2 107	18	1 020	127	3 988	268	3 943	547	6
3 persons	1 276	12	524	102	2 106	198	2 009	373	8
4 persons	1 122	13	476	69	1 851	184	1 815	359	11
5 persons	379	3	148	51	576	122	537	187	10
6 persons	68	7	30	20	134	68	113	93	3
7 or more persons	31	2	12	21	40	40	44	69	9
Median	2.49	2.88	2.38	2.68	2.35	2.84	2.33	2.58	4.14
Renter-occupied housing units	**2 353**	**252**	**1 155**	**115**	**5 594**	**1 620**	**5 089**	**2 922**	**48**
1 person	701	51	454	39	2 320	458	2 112	861	5
2 persons	697	85	385	25	1 614	368	1 335	639	10
3 persons	503	46	162	22	805	293	804	512	15
4 persons	315	49	111	13	569	258	553	432	8
5 persons	100	14	31	6	190	127	195	251	3
6 persons	28	4	8	8	68	68	59	114	4
7 or more persons	9	3	4	2	28	48	31	113	3
Median	2.18	2.38	1.82	2.24	1.80	2.46	1.82	2.44	3.10
PERSONS PER ROOM									
Owner-occupied housing units	**5 797**	**65**	**2 618**	**490**	**10 648**	**1 091**	**10 389**	**2 104**	**52**
0.50 or less	4 198	40	2 032	301	8 250	647	7 931	1 303	21
0.51 to 0.75	1 202	14	427	90	1 734	189	1 703	375	4
0.76 to 1.00	371	9	142	67	620	192	686	303	16
1.01 to 1.50	24	2	10	20	38	49	62	85	7
1.51 or more	2	–	7	12	6	14	7	38	4
Mean	.43	.50	.41	.51	.40	.53	.40	.50	.74
Renter-occupied housing units	**2 353**	**252**	**1 155**	**115**	**5 594**	**1 620**	**5 089**	**2 922**	**48**
0.50 or less	1 442	133	758	55	3 796	781	3 431	1 374	15
0.51 to 0.75	549	54	231	22	1 046	352	929	584	11
0.76 to 1.00	313	58	145	30	638	339	613	594	9
1.01 to 1.50	41	6	12	6	96	113	81	261	8
1.51 or more	8	1	9	2	18	35	35	109	5
Mean	.52	.60	.49	.61	.49	.64	.49	.66	.83

TIPSII [UPF] GH101 CENSUS90 72583600 06/22/92 4:04 PM MACHINE: C DATA:CENSUS90*H1TIPSDA01. 06/16/92 15:25:44 TAPE: NONE FRAME: 183
TSF:CENSUS90*92. 06/16/92 15:28:20 UTF:CENSUS90*93. 06/16/92 15:28:20 META:CENSUS90*H1TABLES01. 06/16/92 15:41:11

Table 61. **Occupancy, Structural, and Utilization Characteristics of Housing Units by Race and Hispanic Origin of Householder: 1990**—Con.

[Threshold and complementary threshold are 400 persons. For definitions of terms and meanings of symbols, see text]

Place and [In Selected States] County Subdivision [10,000 or More Persons]	Enterprise city				Eufaula city		Fairfield city		Florence city	
	White	Black	Hispanic origin (of any race)	White, not of Hispanic origin	White	Black	White	Black	White	Black
Occupied housing units	**6 035**	**1 474**	**125**	**5 964**	**3 361**	**1 517**	**1 367**	**3 194**	**12 618**	**2 199**
POPULATION										
Persons in occupied housing units	15 326	4 270	376	15 107	8 407	4 432	2 877	8 938	28 821	5 976
Per occupied housing unit	2.54	2.90	3.01	2.53	2.50	2.92	2.10	2.80	2.28	2.72
Owner-occupied housing units	10 450	2 228	196	10 320	6 036	2 390	2 095	5 597	19 559	2 702
Per owner-occupied housing unit	2.61	2.97	3.38	2.60	2.64	2.95	2.12	2.97	2.44	2.76
Renter-occupied housing units	4 876	2 042	180	4 787	2 371	2 042	782	3 341	9 262	3 274
Per renter-occupied housing unit	2.40	2.82	2.69	2.39	2.21	2.88	2.05	2.55	2.01	2.68
TENURE										
Owner-occupied housing units	4 000	751	58	3 962	2 290	809	986	1 884	8 003	978
Percent of occupied housing units	66.3	50.9	46.4	66.4	68.1	53.3	72.1	59.0	63.4	44.5
Renter-occupied housing units	2 035	723	67	2 002	1 071	708	381	1 310	4 615	1 221
UNITS IN STRUCTURE										
Occupied housing units	**6 035**	**1 474**	**125**	**5 964**	**3 361**	**1 517**	**1 367**	**3 194**	**12 618**	**2 199**
1, detached	4 746	989	85	4 691	2 256	929	1 079	2 211	8 936	1 405
1, attached	70	25	2	69	26	34	27	121	216	30
2	163	83	4	162	158	172	79	286	472	289
3 or 4	408	89	12	403	163	56	46	107	566	214
5 to 9	282	127	15	275	157	127	14	76	845	128
10 to 19	53	20	1	52	50	23	49	143	502	57
20 to 49	54	37	3	54	–	–	41	51	362	25
50 or more	–	–	–	–	–	–	13	141	467	18
Mobile home or trailer	224	74	–	224	532	146	3	5	151	12
Other	35	30	3	34	19	30	16	53	101	21
ROOMS										
Owner-occupied housing units	**4 000**	**751**	**58**	**3 962**	**2 290**	**809**	**986**	**1 884**	**8 003**	**978**
1 room	–	–	–	–	5	1	–	1	3	–
2 rooms	12	9	–	12	21	14	–	17	11	4
3 rooms	60	28	5	59	63	58	7	37	69	24
4 rooms	243	78	2	242	224	144	58	93	498	107
5 rooms	743	208	13	736	523	247	179	287	1 781	288
6 rooms	1 231	211	14	1 221	630	192	399	543	2 377	258
7 rooms	830	114	13	820	374	91	223	460	1 486	168
8 rooms	455	67	5	451	230	40	72	241	843	68
9 or more rooms	426	36	6	421	220	22	48	205	935	61
Median	6.3	5.7	6.1	6.3	6.0	5.3	6.1	6.4	6.2	5.8
Renter-occupied housing units	**2 035**	**723**	**67**	**2 002**	**1 071**	**708**	**381**	**1 310**	**4 615**	**1 221**
1 room	8	7	1	8	12	7	4	10	38	13
2 rooms	83	46	4	81	25	35	4	52	244	47
3 rooms	325	123	15	317	190	155	35	259	1 046	153
4 rooms	593	251	17	587	372	223	170	464	1 645	462
5 rooms	440	157	16	430	263	180	91	259	895	325
6 rooms	326	95	10	323	148	86	47	168	482	157
7 rooms	162	24	3	159	40	15	19	71	169	43
8 rooms	59	16	1	58	16	4	6	18	58	14
9 or more rooms	39	4	–	39	5	3	5	9	38	7
Median	4.5	4.2	4.3	4.5	4.3	4.2	4.4	4.2	4.1	4.4
PERSONS IN UNIT										
Owner-occupied housing units	**4 000**	**751**	**58**	**3 962**	**2 290**	**809**	**986**	**1 884**	**8 003**	**978**
1 person	707	166	7	701	406	194	300	345	1 722	247
2 persons	1 500	201	9	1 496	843	199	418	486	3 232	267
3 persons	799	149	14	790	441	131	158	402	1 421	166
4 persons	718	94	14	710	430	144	80	368	1 168	157
5 persons	209	69	12	199	137	70	20	162	357	83
6 persons	46	37	1	46	20	39	5	76	72	38
7 or more persons	21	35	1	20	13	32	5	45	31	20
Median	2.36	2.56	3.43	2.36	2.38	2.59	1.96	2.78	2.21	2.41
Renter-occupied housing units	**2 035**	**723**	**67**	**2 002**	**1 071**	**708**	**381**	**1 310**	**4 615**	**1 221**
1 person	602	188	12	595	445	183	173	421	2 082	341
2 persons	617	162	20	608	268	158	112	317	1 339	295
3 persons	408	145	17	401	151	143	42	248	596	235
4 persons	280	126	13	273	130	115	29	180	382	193
5 persons	91	59	5	88	54	56	15	77	145	102
6 persons	27	21	–	27	14	25	7	38	45	38
7 or more persons	10	22	–	10	9	28	3	29	26	17
Median	2.17	2.58	2.59	2.17	1.84	2.59	1.66	2.24	1.67	2.41
PERSONS PER ROOM										
Owner-occupied housing units	**4 000**	**751**	**58**	**3 962**	**2 290**	**809**	**986**	**1 884**	**8 003**	**978**
0.50 or less	3 051	466	29	3 029	1 642	453	859	1 284	6 483	646
0.51 to 0.75	689	122	13	681	440	135	90	381	1 097	176
0.76 to 1.00	236	120	12	230	170	155	35	170	382	123
1.01 to 1.50	23	33	4	21	31	44	2	38	34	30
1.51 or more	1	10	–	1	7	22	–	11	7	3
Mean	.40	.50	.54	.40	.43	.55	.34	.45	.38	.46
Renter-occupied housing units	**2 035**	**723**	**67**	**2 002**	**1 071**	**708**	**381**	**1 310**	**4 615**	**1 221**
0.50 or less	1 294	339	31	1 277	714	314	293	722	3 341	619
0.51 to 0.75	470	167	18	463	197	161	45	285	762	268
0.76 to 1.00	218	151	15	210	130	142	35	219	429	275
1.01 to 1.50	40	38	2	39	25	58	8	62	70	46
1.51 or more	13	28	1	13	5	33	–	22	13	13
Mean	.50	.65	.62	.50	.50	.68	.44	.58	.47	.60

TIPSII [UPF] GH101 CENSUS90 72583600 06/22/92 4:04 PM MACHINE: C DATA:CENSUS90*H1TIPSDA01. 06/16/92 15:25:44 TAPE: NONE FRAME: 184
TSF:CENSUS90*92. 06/16/92 15:28:20 UTF:CENSUS90*93. 06/16/92 15:28:20 META:CENSUS90*H1TABLES01. 06/16/92 15:41:11

Table 61. **Occupancy, Structural, and Utilization Characteristics of Housing Units by Race and Hispanic Origin of Householder: 1990**—Con.

[Threshold and complementary threshold are 400 persons. For definitions of terms and meanings of symbols, see text]

Place and [In Selected States] County Subdivision [10,000 or More Persons]	Forestdale CDP		Fort Payne city		Gadsden city		Hartselle city		Homewood city	
	White	Black	White	Black	White	Black	White	Black	White	Black
Occupied housing units	**3 443**	**590**	**4 531**	**195**	**13 171**	**4 217**	**3 841**	**243**	**9 187**	**852**
POPULATION										
Persons in occupied housing units	8 496	1 867	10 961	573	29 534	11 845	10 010	686	19 103	1 764
Per occupied housing unit	2.47	3.16	2.42	2.94	2.24	2.81	2.61	2.82	2.08	2.07
Owner-occupied housing units	7 373	1 727	7 915	284	20 697	6 716	7 657	401	12 063	364
Per owner-occupied housing unit	2.51	3.25	2.49	2.84	2.29	2.94	2.67	2.86	2.33	2.39
Renter-occupied housing units	1 123	140	3 046	289	8 837	5 129	2 353	285	7 040	1 400
Per renter-occupied housing unit	2.23	2.37	2.25	3.04	2.14	2.65	2.41	2.77	1.76	2.00
TENURE										
Owner-occupied housing units	2 940	531	3 177	100	9 038	2 282	2 863	140	5 184	152
Percent of occupied housing units	85.4	90.0	70.1	51.3	68.6	54.1	74.5	57.6	56.4	17.8
Renter-occupied housing units	503	59	1 354	95	4 133	1 935	978	103	4 003	700
UNITS IN STRUCTURE										
Occupied housing units	**3 443**	**590**	**4 531**	**195**	**13 171**	**4 217**	**3 841**	**243**	**9 187**	**852**
1, detached	3 097	541	3 406	102	10 601	2 876	3 188	172	5 097	184
1, attached	20	1	39	20	171	127	37	4	234	33
2	34	–	109	14	480	234	101	16	85	38
3 or 4	21	12	205	6	367	321	170	11	756	53
5 to 9	74	19	153	10	454	321	174	21	896	125
10 to 19	70	8	61	1	295	123	63	10	1 146	168
20 to 49	18	4	50	–	69	14	–	–	792	203
50 or more	–	–	–	–	263	43	–	–	119	35
Mobile home or trailer	88	1	470	35	351	78	86	2	6	1
Other	21	4	38	7	120	80	22	7	56	12
ROOMS										
Owner-occupied housing units	**2 940**	**531**	**3 177**	**100**	**9 038**	**2 282**	**2 863**	**140**	**5 184**	**152**
1 room	–	–	3	–	3	1	1	–	–	1
2 rooms	4	–	13	–	20	12	5	–	14	–
3 rooms	18	4	53	5	118	52	28	4	64	7
4 rooms	154	5	415	30	988	175	158	13	247	29
5 rooms	599	19	887	32	2 221	513	793	58	798	31
6 rooms	979	101	847	14	2 686	721	882	44	1 654	37
7 rooms	694	134	497	12	1 572	444	552	7	1 197	28
8 rooms	291	115	233	4	703	201	251	8	654	9
9 or more rooms	201	153	229	3	727	163	193	6	556	10
Median	6.2	7.5	5.8	5.0	5.9	6.0	6.0	5.4	6.4	5.7
Renter-occupied housing units	**503**	**59**	**1 354**	**95**	**4 133**	**1 935**	**978**	**103**	**4 003**	**700**
1 room	2	–	40	–	62	25	17	–	118	19
2 rooms	6	–	46	5	229	78	36	4	152	23
3 rooms	44	3	223	6	560	253	152	11	661	129
4 rooms	196	36	480	33	1 279	531	337	41	1 282	255
5 rooms	94	7	316	37	1 044	553	248	30	1 194	215
6 rooms	86	3	169	13	636	351	127	14	436	47
7 rooms	45	1	48	–	186	102	42	2	111	9
8 rooms	9	5	22	1	73	29	11	1	25	3
9 or more rooms	21	4	10	–	64	13	8	–	24	–
Median	4.5	4.2	4.3	4.6	4.5	4.6	4.3	4.4	4.3	4.2
PERSONS IN UNIT										
Owner-occupied housing units	**2 940**	**531**	**3 177**	**100**	**9 038**	**2 282**	**2 863**	**140**	**5 184**	**152**
1 person	555	52	693	24	2 429	530	478	30	1 468	54
2 persons	1 177	113	1 186	26	3 695	553	1 031	44	1 886	46
3 persons	586	129	609	21	1 449	429	601	25	866	24
4 persons	453	151	484	14	1 009	372	529	17	668	9
5 persons	138	65	156	8	321	217	166	12	239	11
6 persons	20	15	39	3	86	101	45	7	46	3
7 or more persons	11	6	10	4	49	80	13	5	11	5
Median	2.28	3.28	2.26	2.50	2.07	2.64	2.42	2.41	2.10	1.98
Renter-occupied housing units	**503**	**59**	**1 354**	**95**	**4 133**	**1 935**	**978**	**103**	**4 003**	**700**
1 person	178	12	524	17	1 784	611	330	28	2 051	305
2 persons	158	26	359	22	1 029	421	265	21	1 233	211
3 persons	79	13	207	21	660	370	167	21	439	104
4 persons	58	4	176	18	415	274	123	19	216	52
5 persons	24	3	62	11	155	151	70	9	46	19
6 persons	3	1	18	4	68	73	15	4	14	7
7 or more persons	3	–	8	2	22	35	8	1	4	2
Median	1.97	2.17	1.93	2.90	1.77	2.35	2.10	2.62	1.50–	1.71
PERSONS PER ROOM										
Owner-occupied housing units	**2 940**	**531**	**3 177**	**100**	**9 038**	**2 282**	**2 863**	**140**	**5 184**	**152**
0.50 or less	2 329	399	2 343	59	7 380	1 480	2 044	90	4 456	120
0.51 to 0.75	435	106	544	19	1 060	425	544	24	598	14
0.76 to 1.00	166	23	258	15	542	293	254	18	123	14
1.01 to 1.50	10	3	29	5	49	70	18	7	7	2
1.51 or more	–	–	3	2	7	14	3	1	–	2
Mean	.39	.42	.42	.54	.37	.48	.43	.51	.35	.41
Renter-occupied housing units	**503**	**59**	**1 354**	**95**	**4 133**	**1 935**	**978**	**103**	**4 003**	**700**
0.50 or less	369	41	861	39	2 864	1 058	592	52	3 184	469
0.51 to 0.75	78	15	227	22	693	401	195	21	485	136
0.76 to 1.00	49	2	222	23	478	356	161	24	306	73
1.01 to 1.50	5	1	33	8	82	81	23	5	19	17
1.51 or more	2	–	11	3	16	39	7	1	9	5
Mean	.45	.48	.51	.67	.47	.57	.54	.62	.41	.48

TIPSII [UPF] GH101 CENSUS90 72583600 06/22/92 4:04 PM MACHINE: C DATA:CENSUS90*H1TIPSDA01. 06/16/92 15:25:44 TAPE: NONE FRAME: 185
TSF:CENSUS90*92. 06/16/92 15:28:20 UTF:CENSUS90*93. 06/16/92 15:28:20 META:CENSUS90*H1TABLES01. 06/16/92 15:41:11

Table 61. **Occupancy, Structural, and Utilization Characteristics of Housing Units by Race and Hispanic Origin of Householder: 1990**—Con.

[Threshold and complementary threshold are 400 persons. For definitions of terms and meanings of symbols, see text]

Place and [In Selected States] County Subdivision [10,000 or More Persons]	Hoover city			Hueytown city		Huntsville city			
	White	Black	Asian or Pacific Islander	White	Black	White	Black	American Indian, Eskimo, or Aleut	Asian or Pacific Islander
Occupied housing units	**15 353**	**525**	**140**	**5 102**	**638**	**48 929**	**12 706**	**243**	**1 039**
POPULATION									
Persons in occupied housing units	37 663	1 305	457	13 041	2 009	115 123	36 019	678	3 154
Per occupied housing unit	2.45	2.49	3.26	2.56	3.15	2.35	2.83	2.79	3.04
Owner-occupied housing units	26 294	350	247	11 044	1 783	79 940	17 173	397	1 748
Per owner-occupied housing unit	2.76	3.15	3.53	2.58	3.15	2.53	3.16	2.94	3.55
Renter-occupied housing units	11 369	955	210	1 997	226	35 183	18 846	281	1 406
Per renter-occupied housing unit	1.96	2.31	3.00	2.44	3.14	2.03	2.59	2.60	2.57
TENURE									
Owner-occupied housing units	9 541	111	70	4 284	566	31 579	5 427	135	492
Percent of occupied housing units	62.1	21.1	50.0	84.0	88.7	64.5	42.7	55.6	47.4
Renter-occupied housing units	5 812	414	70	818	72	17 350	7 279	108	547
UNITS IN STRUCTURE									
Occupied housing units	**15 353**	**525**	**140**	**5 102**	**638**	**48 929**	**12 706**	**243**	**1 039**
1, detached	8 899	101	66	4 404	599	33 451	6 696	161	498
1, attached	806	15	7	41	3	1 349	188	5	26
2	58	4	1	30	–	906	654	11	15
3 or 4	406	28	3	12	2	2 501	1 680	19	132
5 to 9	1 380	112	18	43	1	3 957	1 494	16	187
10 to 19	2 297	156	22	117	4	2 962	1 040	10	120
20 to 49	990	63	13	91	4	1 367	419	4	30
50 or more	435	44	10	45	3	1 070	210	3	8
Mobile home or trailer	18	–	–	290	14	1 048	199	9	12
Other	64	2	–	29	8	318	126	5	11
ROOMS									
Owner-occupied housing units	**9 541**	**111**	**70**	**4 284**	**566**	**31 579**	**5 427**	**135**	**492**
1 room	1	–	–	–	–	19	8	–	–
2 rooms	16	1	–	10	–	107	42	–	4
3 rooms	70	–	4	36	9	406	243	4	58
4 rooms	285	6	5	385	30	1 650	315	7	49
5 rooms	694	3	6	1 231	108	5 465	1 243	20	72
6 rooms	1 803	13	9	1 433	177	7 968	1 543	48	93
7 rooms	2 334	23	17	733	126	6 266	986	20	68
8 rooms	2 071	21	13	261	70	4 859	623	17	71
9 or more rooms	2 267	44	16	195	46	4 839	424	19	77
Median	7.3	8.0	7.1	5.8	6.3	6.5	6.1	6.3	6.2
Renter-occupied housing units	**5 812**	**414**	**70**	**818**	**72**	**17 350**	**7 279**	**108**	**547**
1 room	64	3	–	3	–	439	190	3	38
2 rooms	249	10	13	17	–	1 475	702	6	102
3 rooms	933	65	15	56	2	3 883	1 545	20	117
4 rooms	1 892	149	12	348	17	4 775	2 248	34	143
5 rooms	1 599	132	19	218	31	3 675	1 474	23	98
6 rooms	682	36	9	114	15	1 949	743	10	29
7 rooms	241	15	1	42	6	651	236	5	13
8 rooms	86	3	–	18	1	337	113	6	3
9 or more rooms	66	1	1	2	–	166	28	1	4
Median	4.4	4.4	4.1	4.5	5.0	4.1	4.0	4.2	3.6
PERSONS IN UNIT									
Owner-occupied housing units	**9 541**	**111**	**70**	**4 284**	**566**	**31 579**	**5 427**	**135**	**492**
1 person	1 353	12	4	774	96	6 109	842	14	45
2 persons	3 451	20	12	1 613	126	12 370	1 239	42	88
3 persons	1 997	34	19	915	114	6 183	1 219	35	96
4 persons	1 915	32	21	694	120	4 789	1 145	29	147
5 persons	618	10	9	223	70	1 597	565	12	76
6 persons	162	3	3	50	25	388	249	3	22
7 or more persons	45	–	2	15	15	143	168	–	18
Median	2.49	3.19	3.50	2.35	3.04	2.28	3.02	2.83	3.62
Renter-occupied housing units	**5 812**	**414**	**70**	**818**	**72**	**17 350**	**7 279**	**108**	**547**
1 person	2 411	150	10	230	12	7 652	2 212	33	163
2 persons	2 040	106	24	243	16	5 026	1 814	27	123
3 persons	785	73	9	171	16	2 320	1 398	21	115
4 persons	406	60	16	115	13	1 583	1 024	14	98
5 persons	130	18	6	48	10	529	478	5	34
6 persons	33	5	4	9	3	175	206	6	9
7 or more persons	7	2	1	2	2	65	147	2	5
Median	1.74	2.04	2.61	2.24	3.00	1.70	2.29	2.28	2.40
PERSONS PER ROOM									
Owner-occupied housing units	**9 541**	**111**	**70**	**4 284**	**566**	**31 579**	**5 427**	**135**	**492**
0.50 or less	8 048	94	42	3 066	345	25 796	3 175	93	250
0.51 to 0.75	1 272	13	19	825	137	4 260	1 221	27	119
0.76 to 1.00	199	3	6	356	67	1 348	757	12	73
1.01 to 1.50	19	1	3	33	14	139	185	3	33
1.51 or more	3	–	–	4	3	36	89	–	17
Mean	.37	.39	.49	.43	.49	.37	.51	.44	.56
Renter-occupied housing units	**5 812**	**414**	**70**	**818**	**72**	**17 350**	**7 279**	**108**	**547**
0.50 or less	4 402	249	28	498	34	12 007	3 572	62	205
0.51 to 0.75	939	89	13	180	15	2 953	1 600	23	111
0.76 to 1.00	406	64	14	117	18	1 943	1 452	13	141
1.01 to 1.50	44	10	10	21	4	291	414	8	57
1.51 or more	21	2	5	2	1	156	241	2	33
Mean	.44	.52	.74	.52	.61	.48	.63	.59	.71

TIPSII [UPF] GH101 CENSUS90 72583600 06/22/92 4:04 PM MACHINE: C DATA:CENSUS90*H1TIPSDA01. 06/16/92 15:25:44 TAPE: NONE FRAME: 186
TSF:CENSUS90*92. 06/16/92 15:28:20 UTF:CENSUS90*93. 06/16/92 15:28:20 META:CENSUS90*H1TABLES01. 06/16/92 15:41:11

Table 61. **Occupancy, Structural, and Utilization Characteristics of Housing Units by Race and Hispanic Origin of Householder: 1990**—Con.

[Threshold and complementary threshold are 400 persons. For definitions of terms and meanings of symbols, see text]

Place and [In Selected States] County Subdivision [10,000 or More Persons]	Huntsville city—Con.		Jacksonville city		Jasper city		Madison city		
	Hispanic origin (of any race)	White, not of Hispanic origin	White	Black	White	Black	White	Black	Asian or Pacific Islander
Occupied housing units	**636**	**48 510**	**3 148**	**408**	**4 639**	**697**	**5 332**	**461**	**129**
POPULATION									
Persons in occupied housing units	1 757	114 005	7 230	951	11 000	1 938	13 176	1 181	341
Per occupied housing unit	2.76	2.35	2.30	2.33	2.37	2.78	2.47	2.56	2.64
Owner-occupied housing units	978	79 229	4 099	431	8 011	1 058	9 028	524	195
Per owner-occupied housing unit	3.09	2.53	2.52	2.69	2.48	2.78	2.69	2.63	3.25
Renter-occupied housing units	779	34 776	3 131	520	2 989	880	4 148	657	146
Per renter-occupied housing unit	2.43	2.03	2.05	2.10	2.13	2.78	2.10	2.51	2.12
TENURE									
Owner-occupied housing units	316	31 340	1 624	160	3 234	380	3 358	199	60
Percent of occupied housing units	49.7	64.6	51.6	39.2	69.7	54.5	63.0	43.2	46.5
Renter-occupied housing units	320	17 170	1 524	248	1 405	317	1 974	262	69
UNITS IN STRUCTURE									
Occupied housing units	**636**	**48 510**	**3 148**	**408**	**4 639**	**697**	**5 332**	**461**	**129**
1, detached	362	33 187	1 990	211	3 499	463	3 226	183	66
1, attached	19	1 335	17	2	49	12	340	22	4
2	12	900	177	37	154	21	70	18	3
3 or 4	49	2 480	111	11	168	64	358	104	11
5 to 9	82	3 906	167	35	253	63	487	43	16
10 to 19	55	2 930	285	44	92	6	583	49	21
20 to 49	23	1 355	166	31	–	–	174	18	5
50 or more	16	1 060	32	10	–	–	49	1	3
Mobile home or trailer	11	1 042	182	22	388	58	30	20	–
Other	7	315	21	5	36	10	15	3	–
ROOMS									
Owner-occupied housing units	**316**	**31 340**	**1 624**	**160**	**3 234**	**380**	**3 358**	**199**	**60**
1 room	3	17	2	–	2	1	–	1	–
2 rooms	2	107	4	2	6	–	3	1	–
3 rooms	11	400	22	6	54	10	53	8	6
4 rooms	15	1 641	128	7	320	54	175	44	7
5 rooms	59	5 426	333	48	737	116	622	47	9
6 rooms	82	7 900	469	43	840	102	949	42	17
7 rooms	50	6 233	299	32	590	56	640	23	12
8 rooms	50	4 816	177	16	332	30	453	20	4
9 or more rooms	44	4 800	190	6	353	11	463	13	5
Median	6.3	6.5	6.2	5.9	6.1	5.6	6.4	5.5	6.0
Renter-occupied housing units	**320**	**17 170**	**1 524**	**248**	**1 405**	**317**	**1 974**	**262**	**69**
1 room	14	434	35	16	13	2	15	1	7
2 rooms	32	1 459	201	29	62	14	67	17	9
3 rooms	76	3 838	303	54	233	50	319	34	20
4 rooms	85	4 732	482	63	439	101	801	133	19
5 rooms	63	3 634	263	55	341	97	449	52	3
6 rooms	31	1 933	147	17	194	39	207	21	8
7 rooms	10	643	49	8	69	8	76	1	1
8 rooms	6	332	18	3	33	5	27	1	1
9 or more rooms	3	165	26	3	21	1	13	2	1
Median	3.9	4.1	4.0	3.9	4.4	4.4	4.2	4.1	3.4
PERSONS IN UNIT									
Owner-occupied housing units	**316**	**31 340**	**1 624**	**160**	**3 234**	**380**	**3 358**	**199**	**60**
1 person	40	6 076	359	44	718	104	509	59	3
2 persons	89	12 301	607	46	1 200	111	1 230	45	18
3 persons	66	6 125	275	22	611	44	732	39	14
4 persons	68	4 744	270	27	528	61	638	32	16
5 persons	34	1 575	74	12	133	28	199	18	6
6 persons	15	379	31	5	30	18	43	3	2
7 or more persons	4	140	8	4	14	14	7	3	1
Median	2.94	2.28	2.25	2.28	2.25	2.27	2.45	2.40	3.14
Renter-occupied housing units	**320**	**17 170**	**1 524**	**248**	**1 405**	**317**	**1 974**	**262**	**69**
1 person	101	7 592	623	121	614	98	756	75	30
2 persons	87	4 969	484	54	355	59	659	73	19
3 persons	56	2 293	221	33	208	63	282	54	7
4 persons	53	1 555	132	20	141	44	194	36	8
5 persons	18	521	45	12	56	32	58	18	5
6 persons	1	175	14	5	24	12	20	3	–
7 or more persons	4	65	5	3	7	9	5	3	–
Median	2.18	1.70	1.79	1.56	1.75	2.52	1.85	2.27	1.74
PERSONS PER ROOM									
Owner-occupied housing units	**316**	**31 340**	**1 624**	**160**	**3 234**	**380**	**3 358**	**199**	**60**
0.50 or less	196	25 631	1 278	106	2 529	243	2 597	136	32
0.51 to 0.75	71	4 211	223	33	507	64	574	42	15
0.76 to 1.00	36	1 328	109	15	176	51	172	19	7
1.01 to 1.50	8	134	9	3	18	17	12	1	6
1.51 or more	5	36	5	3	4	5	3	1	–
Mean	.47	.37	.39	.45	.39	.49	.40	.46	.54
Renter-occupied housing units	**320**	**17 170**	**1 524**	**248**	**1 405**	**317**	**1 974**	**262**	**69**
0.50 or less	162	11 907	1 007	153	1 006	155	1 398	143	36
0.51 to 0.75	75	2 909	263	36	208	72	343	54	10
0.76 to 1.00	51	1 913	217	47	159	53	188	39	17
1.01 to 1.50	12	289	27	7	27	27	34	17	3
1.51 or more	20	152	10	5	5	10	11	9	3
Mean	.60	.48	.50	.53	.47	.62	.48	.60	.59

TIPSII [UPF] GH101 CENSUS90 72583600 06/22/92 4:04 PM MACHINE: C DATA:CENSUS90*H1TIPSDA01. 06/16/92 15:25:44 TAPE: NONE FRAME: 187
TSF:CENSUS90*92. 06/16/92 15:28:20 UTF:CENSUS90*93. 06/16/92 15:28:20 META:CENSUS90*H1TABLES01. 06/16/92 15:41:11

Table 61. **Occupancy, Structural, and Utilization Characteristics of Housing Units by Race and Hispanic Origin of Householder: 1990**—Con.

[Threshold and complementary threshold are 400 persons. For definitions of terms and meanings of symbols, see text]

Place and [In Selected States] County Subdivision [10,000 or More Persons]	Mobile city						Montgomery city		
	White	Black	American Indian, Eskimo, or Aleut	Asian or Pacific Islander	Hispanic origin (of any race)	White, not of Hispanic origin	White	Black	Asian or Pacific Islander
Occupied housing units	**48 926**	**25 619**	**172**	**601**	**713**	**48 428**	**43 618**	**25 778**	**333**
POPULATION									
Persons in occupied housing units	113 221	75 191	455	1 836	1 861	111 979	103 123	76 535	1 055
Per occupied housing unit	2.31	2.93	2.65	3.05	2.61	2.31	2.36	2.97	3.17
Owner-occupied housing units	78 368	37 640	258	734	947	77 682	73 003	38 586	588
Per owner-occupied housing unit	2.52	3.05	3.07	3.58	2.78	2.51	2.48	3.12	3.68
Renter-occupied housing units	34 853	37 551	197	1 102	914	34 297	30 120	37 949	467
Per renter-occupied housing unit	1.96	2.83	2.24	2.78	2.46	1.96	2.12	2.83	2.70
TENURE									
Owner-occupied housing units	31 147	12 331	84	205	341	30 890	29 408	12 363	160
Percent of occupied housing units	63.7	48.1	48.8	34.1	47.8	63.8	67.4	48.0	48.0
Renter-occupied housing units	17 779	13 288	88	396	372	17 538	14 210	13 415	173
UNITS IN STRUCTURE									
Occupied housing units	**48 926**	**25 619**	**172**	**601**	**713**	**48 428**	**43 618**	**25 778**	**333**
1, detached	34 786	16 590	111	240	413	34 485	30 809	15 291	180
1, attached	678	875	4	10	15	668	1 767	1 077	13
2	712	1 285	6	15	21	699	976	1 102	9
3 or 4	1 798	2 165	9	96	31	1 778	1 925	2 622	32
5 to 9	4 023	2 002	12	138	85	3 973	3 059	2 608	58
10 to 19	2 576	999	10	47	62	2 541	1 235	1 308	18
20 to 49	1 762	527	5	17	37	1 731	828	676	9
50 or more	1 588	608	8	22	25	1 566	1 099	248	7
Mobile home or trailer	564	154	4	9	13	553	1 683	498	4
Other	439	414	3	7	11	434	237	348	3
ROOMS									
Owner-occupied housing units	**31 147**	**12 331**	**84**	**205**	**341**	**30 890**	**29 408**	**12 363**	**160**
1 room	14	10	–	2	–	14	18	5	–
2 rooms	83	108	1	3	5	80	90	97	–
3 rooms	390	448	1	18	16	383	388	598	7
4 rooms	1 326	1 062	7	21	31	1 305	1 503	977	23
5 rooms	5 842	2 859	17	40	61	5 800	5 549	2 911	34
6 rooms	8 896	3 672	23	45	93	8 821	8 696	3 984	43
7 rooms	6 552	2 330	16	26	59	6 508	6 399	2 142	29
8 rooms	4 142	1 083	8	28	43	4 106	3 687	1 035	13
9 or more rooms	3 902	759	11	22	33	3 873	3 078	614	11
Median	6.4	6.0	6.2	5.9	6.1	6.4	6.3	5.9	5.9
Renter-occupied housing units	**17 779**	**13 288**	**88**	**396**	**372**	**17 538**	**14 210**	**13 415**	**173**
1 room	442	267	2	14	13	434	315	278	10
2 rooms	1 502	995	10	55	48	1 473	790	893	20
3 rooms	3 960	2 817	17	117	90	3 899	2 597	2 872	38
4 rooms	4 535	3 783	14	112	83	4 482	3 508	4 152	54
5 rooms	3 975	3 101	23	63	68	3 932	3 311	2 994	26
6 rooms	2 068	1 626	12	27	51	2 031	2 133	1 487	13
7 rooms	770	468	6	2	13	765	949	509	10
8 rooms	315	150	4	5	1	314	395	153	2
9 or more rooms	212	81	–	1	5	208	212	77	–
Median	4.2	4.2	4.5	3.6	3.9	4.2	4.5	4.1	3.8
PERSONS IN UNIT									
Owner-occupied housing units	**31 147**	**12 331**	**84**	**205**	**341**	**30 890**	**29 408**	**12 363**	**160**
1 person	6 866	2 485	13	22	71	6 807	6 633	2 415	12
2 persons	11 614	3 043	23	35	104	11 530	10 913	2 927	33
3 persons	5 616	2 392	19	47	68	5 569	5 460	2 425	30
4 persons	4 677	2 108	13	46	57	4 640	4 454	2 142	44
5 persons	1 782	1 222	9	26	25	1 763	1 509	1 289	21
6 persons	425	612	5	20	8	417	319	612	12
7 or more persons	167	469	2	9	8	164	120	553	8
Median	2.25	2.77	2.82	3.47	2.46	2.25	2.24	2.85	3.61
Renter-occupied housing units	**17 779**	**13 288**	**88**	**396**	**372**	**17 538**	**14 210**	**13 415**	**173**
1 person	8 266	3 630	34	100	130	8 172	6 147	3 846	51
2 persons	5 061	2 981	20	108	95	4 996	3 771	3 068	38
3 persons	2 360	2 642	18	76	62	2 330	1 913	2 422	30
4 persons	1 361	1 919	13	54	45	1 331	1 555	1 859	31
5 persons	534	1 156	2	29	25	520	588	1 089	13
6 persons	132	515	–	19	8	126	172	562	9
7 or more persons	65	445	1	10	7	63	64	569	1
Median	1.62	2.51	2.00	2.41	2.09	1.62	1.75	2.43	2.43
PERSONS PER ROOM									
Owner-occupied housing units	**31 147**	**12 331**	**84**	**205**	**341**	**30 890**	**29 408**	**12 363**	**160**
0.50 or less	25 076	7 540	57	97	238	24 886	23 506	7 167	74
0.51 to 0.75	4 344	2 461	16	50	59	4 301	4 264	2 510	36
0.76 to 1.00	1 532	1 654	6	35	30	1 514	1 444	1 855	29
1.01 to 1.50	161	517	3	17	10	157	162	599	17
1.51 or more	34	159	2	6	4	32	32	232	4
Mean	.38	.50	.48	.59	.44	.38	.38	.52	.61
Renter-occupied housing units	**17 779**	**13 288**	**88**	**396**	**372**	**17 538**	**14 210**	**13 415**	**173**
0.50 or less	12 808	6 035	55	154	196	12 667	9 968	6 255	61
0.51 to 0.75	2 771	2 901	19	82	77	2 728	2 438	2 702	43
0.76 to 1.00	1 838	2 750	13	90	68	1 791	1 509	2 651	44
1.01 to 1.50	242	1 033	–	38	16	237	212	1 161	21
1.51 or more	120	569	1	32	15	115	83	646	4
Mean	.46	.67	.51	.75	.61	.46	.46	.67	.69

TIPSII [UPF] GH101 CENSUS90 72583600 06/22/92 4:04 PM MACHINE: C DATA:CENSUS90*H1TIPSDA01. 06/16/92 15:25:44 TAPE: NONE FRAME: 188
TSF:CENSUS90*92. 06/16/92 15:28:20 UTF:CENSUS90*93. 06/16/92 15:28:20 META:CENSUS90*H1TABLES01. 06/16/92 15:41:11

Table 61. **Occupancy, Structural, and Utilization Characteristics of Housing Units by Race and Hispanic Origin of Householder: 1990**—Con.

[Threshold and complementary threshold are 400 persons. For definitions of terms and meanings of symbols, see text]

Place and [In Selected States] County Subdivision [10,000 or More Persons]	Montgomery city—Con.		Northport city		Opelika city		Ozark city		Phenix City city	
	Hispanic origin (of any race)	White, not of Hispanic origin	White	Black	White	Black	White	Black	White	Black
Occupied housing units	**462**	**43 344**	**5 171**	**1 285**	**5 223**	**2 941**	**3 803**	**1 120**	**6 100**	**3 589**
POPULATION										
Persons in occupied housing units	1 265	102 430	12 749	3 891	12 916	8 447	9 249	3 146	14 718	10 029
Per occupied housing unit	2.74	2.36	2.47	3.03	2.47	2.87	2.43	2.81	2.41	2.79
Owner-occupied housing units	555	72 710	8 929	1 691	9 375	4 193	6 033	1 539	9 821	4 172
Per owner-occupied housing unit	2.89	2.48	2.67	2.99	2.58	3.04	2.54	2.81	2.50	2.94
Renter-occupied housing units	710	29 720	3 820	2 200	3 541	4 254	3 216	1 607	4 897	5 857
Per renter-occupied housing unit	2.63	2.12	2.09	3.06	2.23	2.72	2.26	2.81	2.25	2.70
TENURE										
Owner-occupied housing units	192	29 296	3 340	565	3 632	1 379	2 378	548	3 928	1 421
Percent of occupied housing units	41.6	67.6	64.6	44.0	69.5	46.9	62.5	48.9	64.4	39.6
Renter-occupied housing units	270	14 048	1 831	720	1 591	1 562	1 425	572	2 172	2 168
UNITS IN STRUCTURE										
Occupied housing units	**462**	**43 344**	**5 171**	**1 285**	**5 223**	**2 941**	**3 803**	**1 120**	**6 100**	**3 589**
1, detached	230	30 673	3 335	690	3 526	1 344	2 882	735	4 571	1 858
1, attached	26	1 751	75	31	124	72	57	20	81	56
2	18	967	157	196	195	406	148	106	152	328
3 or 4	49	1 901	267	79	135	212	290	97	386	164
5 to 9	69	3 015	393	103	249	147	112	76	424	837
10 to 19	21	1 223	248	86	203	27	57	14	203	191
20 to 49	17	818	174	9	65	29	78	23	67	54
50 or more	8	1 093	131	6	–	–	1	–	–	–
Mobile home or trailer	22	1 668	364	67	697	677	156	36	170	51
Other	2	235	27	18	29	27	22	13	46	50
ROOMS										
Owner-occupied housing units	**192**	**29 296**	**3 340**	**565**	**3 632**	**1 379**	**2 378**	**548**	**3 928**	**1 421**
1 room	–	18	1	–	2	1	–	2	2	3
2 rooms	6	86	17	2	16	30	7	5	8	10
3 rooms	9	383	46	22	77	107	36	29	84	66
4 rooms	14	1 500	253	63	432	256	144	58	399	227
5 rooms	38	5 528	704	141	820	435	564	178	1 065	440
6 rooms	56	8 672	937	171	912	288	720	152	1 207	388
7 rooms	24	6 381	642	79	640	161	467	70	666	173
8 rooms	25	3 669	364	53	337	56	239	28	291	75
9 or more rooms	20	3 059	376	34	396	45	201	26	206	39
Median	6.0	6.3	6.2	5.8	6.0	5.2	6.1	5.5	5.8	5.4
Renter-occupied housing units	**270**	**14 048**	**1 831**	**720**	**1 591**	**1 562**	**1 425**	**572**	**2 172**	**2 168**
1 room	6	312	29	6	7	11	11	5	9	26
2 rooms	21	782	94	35	73	86	130	39	86	89
3 rooms	58	2 565	441	123	233	342	278	100	457	499
4 rooms	67	3 471	602	250	558	596	354	203	733	829
5 rooms	58	3 268	369	172	411	363	310	143	546	518
6 rooms	32	2 112	188	101	202	126	205	63	231	155
7 rooms	22	935	54	21	58	27	99	13	63	31
8 rooms	4	392	33	9	23	7	22	5	29	12
9 or more rooms	2	211	21	3	26	4	16	1	18	9
Median	4.2	4.5	4.1	4.3	4.4	4.1	4.3	4.2	4.2	4.1
PERSONS IN UNIT										
Owner-occupied housing units	**192**	**29 296**	**3 340**	**565**	**3 632**	**1 379**	**2 378**	**548**	**3 928**	**1 421**
1 person	36	6 612	616	123	684	290	476	145	852	323
2 persons	56	10 872	1 123	134	1 363	309	913	130	1 491	350
3 persons	40	5 434	706	100	721	259	457	95	730	270
4 persons	30	4 442	632	101	621	265	366	95	592	238
5 persons	17	1 501	186	66	177	148	124	50	190	121
6 persons	10	315	57	28	41	67	29	19	48	76
7 or more persons	3	120	20	13	25	41	13	14	25	43
Median	2.60	2.24	2.44	2.75	2.33	2.85	2.28	2.49	2.25	2.64
Renter-occupied housing units	**270**	**14 048**	**1 831**	**720**	**1 591**	**1 562**	**1 425**	**572**	**2 172**	**2 168**
1 person	82	6 095	748	150	572	423	550	153	808	645
2 persons	72	3 720	544	165	489	376	375	148	621	521
3 persons	33	1 896	288	142	264	327	223	98	341	390
4 persons	49	1 531	163	133	171	232	181	78	249	311
5 persons	22	576	65	74	67	112	65	47	108	165
6 persons	8	169	18	25	17	58	23	30	34	72
7 or more persons	4	61	5	31	11	34	8	18	11	64
Median	2.24	1.75	1.81	2.82	1.96	2.45	1.93	2.40	1.95	2.34
PERSONS PER ROOM										
Owner-occupied housing units	**192**	**29 296**	**3 340**	**565**	**3 632**	**1 379**	**2 378**	**548**	**3 928**	**1 421**
0.50 or less	129	23 418	2 440	347	2 673	696	1 798	325	2 939	816
0.51 to 0.75	31	4 249	670	99	645	310	394	119	653	295
0.76 to 1.00	21	1 438	204	87	267	252	167	76	288	219
1.01 to 1.50	6	160	19	26	44	81	16	18	39	74
1.51 or more	5	31	7	6	3	40	3	10	9	17
Mean	.47	.38	.42	.50	.41	.57	.40	.50	.42	.53
Renter-occupied housing units	**270**	**14 048**	**1 831**	**720**	**1 591**	**1 562**	**1 425**	**572**	**2 172**	**2 168**
0.50 or less	135	9 878	1 242	302	1 082	742	909	272	1 368	1 046
0.51 to 0.75	58	2 401	360	147	289	327	286	112	443	465
0.76 to 1.00	44	1 485	202	184	185	309	196	121	291	408
1.01 to 1.50	25	203	19	67	27	124	27	44	55	167
1.51 or more	8	81	8	20	8	60	7	23	15	82
Mean	.60	.46	.49	.70	.49	.66	.51	.66	.52	.66

TIPSII [UPF] GH101 CENSUS90 72583600 06/22/92 4:04 PM MACHINE: C DATA:CENSUS90*H1TIPSDA01. 06/16/92 15:25:44 TAPE: NONE FRAME: 189
TSF:CENSUS90*92. 06/16/92 15:28:20 UTF:CENSUS90*93. 06/16/92 15:28:20 META:CENSUS90*H1TABLES01. 06/16/92 15:41:11

Table 61. **Occupancy, Structural, and Utilization Characteristics of Housing Units by Race and Hispanic Origin of Householder: 1990**—Con.

[Threshold and complementary threshold are 400 persons. For definitions of terms and meanings of symbols, see text]

Place and [In Selected States] County Subdivision [10,000 or More Persons]	Prattville city		Prichard city		Saks CDP		Saraland city		Scottsboro city	
	White	Black	White	Black	White	Black	White	Black	White	Black
Occupied housing units	**5 950**	**820**	**2 527**	**8 548**	**3 755**	**327**	**3 991**	**265**	**5 163**	**278**
POPULATION										
Persons in occupied housing units	16 570	2 708	6 526	27 053	9 942	1 028	10 852	791	12 679	790
Per occupied housing unit	2.78	3.30	2.58	3.16	2.65	3.14	2.72	2.98	2.46	2.84
Owner-occupied housing units	13 126	1 716	4 454	14 592	7 828	579	8 581	511	8 744	388
Per owner-occupied housing unit	2.78	3.33	2.54	3.17	2.62	3.49	2.79	3.12	2.53	2.79
Renter-occupied housing units	3 444	992	2 072	12 461	2 114	449	2 271	280	3 935	402
Per renter-occupied housing unit	2.81	3.26	2.69	3.16	2.76	2.79	2.49	2.77	2.30	2.89
TENURE										
Owner-occupied housing units	4 726	516	1 757	4 603	2 989	166	3 080	164	3 451	139
Percent of occupied housing units	79.4	62.9	69.5	53.8	79.6	50.8	77.2	61.9	66.8	50.0
Renter-occupied housing units	1 224	304	770	3 945	766	161	911	101	1 712	139
UNITS IN STRUCTURE										
Occupied housing units	**5 950**	**820**	**2 527**	**8 548**	**3 755**	**327**	**3 991**	**265**	**5 163**	**278**
1, detached	4 987	632	1 831	6 234	3 053	216	3 236	181	3 768	172
1, attached	58	21	79	310	44	8	23	3	54	12
2	57	77	245	673	24	1	19	2	152	20
3 or 4	74	11	59	682	30	14	80	10	188	24
5 to 9	59	2	10	303	6	7	164	32	291	26
10 to 19	25	3	–	123	43	26	121	13	137	5
20 to 49	55	4	29	–	16	18	55	8	5	–
50 or more	–	–	–	–	–	–	–	–	47	4
Mobile home or trailer	610	57	253	85	526	35	273	13	486	9
Other	25	13	21	138	13	2	20	3	35	6
ROOMS										
Owner-occupied housing units	**4 726**	**516**	**1 757**	**4 603**	**2 989**	**166**	**3 080**	**164**	**3 451**	**139**
1 room	3	–	4	9	2	–	3	–	2	–
2 rooms	13	4	11	43	13	–	16	1	10	3
3 rooms	70	20	47	161	59	6	58	3	58	10
4 rooms	271	58	264	425	356	16	208	15	410	16
5 rooms	1 058	145	527	1 091	739	29	765	36	1 070	42
6 rooms	1 511	158	457	1 385	899	45	1 071	54	872	41
7 rooms	929	66	247	898	512	40	585	20	497	14
8 rooms	507	37	128	381	227	21	238	24	282	9
9 or more rooms	364	28	72	210	182	9	136	11	250	4
Median	6.1	5.7	5.6	5.9	5.9	6.2	6.0	6.0	5.7	5.5
Renter-occupied housing units	**1 224**	**304**	**770**	**3 945**	**766**	**161**	**911**	**101**	**1 712**	**139**
1 room	2	1	5	24	2	–	2	1	5	5
2 rooms	22	7	26	216	4	2	72	4	36	9
3 rooms	114	36	91	527	66	21	151	20	272	9
4 rooms	242	76	254	1 308	239	66	258	32	684	50
5 rooms	308	113	223	971	184	33	203	25	453	41
6 rooms	328	52	123	647	146	20	147	14	176	21
7 rooms	124	12	29	182	64	11	52	4	55	3
8 rooms	59	7	8	52	34	5	15	–	16	1
9 or more rooms	25	–	11	18	27	3	11	1	15	–
Median	5.3	4.8	4.5	4.4	4.9	4.4	4.4	4.3	4.3	4.4
PERSONS IN UNIT										
Owner-occupied housing units	**4 726**	**516**	**1 757**	**4 603**	**2 989**	**166**	**3 080**	**164**	**3 451**	**139**
1 person	693	84	368	899	534	24	424	25	662	32
2 persons	1 614	123	685	1 044	1 097	21	1 091	50	1 322	45
3 persons	1 062	90	331	862	638	38	658	28	705	23
4 persons	928	92	217	822	505	44	620	28	561	18
5 persons	318	71	102	501	156	23	219	18	154	15
6 persons	73	21	34	260	37	10	52	8	35	2
7 or more persons	38	35	20	215	22	6	16	7	12	4
Median	2.55	3.07	2.25	2.92	2.38	3.50	2.54	2.75	2.30	2.33
Renter-occupied housing units	**1 224**	**304**	**770**	**3 945**	**766**	**161**	**911**	**101**	**1 712**	**139**
1 person	284	70	192	834	143	35	263	21	605	38
2 persons	290	52	206	768	210	42	256	24	470	31
3 persons	259	64	159	807	192	33	174	23	322	27
4 persons	233	44	124	695	152	31	138	25	205	16
5 persons	101	35	56	452	51	14	63	6	75	14
6 persons	38	21	23	218	14	5	12	2	24	7
7 or more persons	19	18	10	171	4	1	5	–	11	6
Median	2.65	2.97	2.44	2.96	2.66	2.61	2.25	2.74	2.03	2.52
PERSONS PER ROOM										
Owner-occupied housing units	**4 726**	**516**	**1 757**	**4 603**	**2 989**	**166**	**3 080**	**164**	**3 451**	**139**
0.50 or less	3 280	270	1 245	2 622	2 130	84	2 073	97	2 526	92
0.51 to 0.75	970	111	313	981	577	42	643	37	601	22
0.76 to 1.00	421	92	162	700	250	31	326	25	293	17
1.01 to 1.50	52	31	29	242	25	6	32	3	29	3
1.51 or more	3	12	8	58	7	3	6	2	2	5
Mean	.44	.57	.44	.53	.44	.56	.46	.50	.42	.51
Renter-occupied housing units	**1 224**	**304**	**770**	**3 945**	**766**	**161**	**911**	**101**	**1 712**	**139**
0.50 or less	711	121	399	1 606	412	78	510	40	1 086	66
0.51 to 0.75	273	69	169	849	227	43	208	31	358	22
0.76 to 1.00	201	79	148	970	110	31	155	24	220	28
1.01 to 1.50	32	21	47	364	13	8	31	6	42	20
1.51 or more	7	14	7	156	4	1	7	–	6	3
Mean	.53	.69	.58	.70	.54	.59	.55	.63	.52	.66

TIPSII [UPF] GH101 CENSUS90 72583600 06/22/92 4:04 PM MACHINE: C DATA:CENSUS90*H1TIPSDA01. 06/16/92 15:25:44 TAPE: NONE FRAME: 190
TSF:CENSUS90*92. 06/16/92 15:28:20 UTF:CENSUS90*93. 06/16/92 15:28:20 META:CENSUS90*H1TABLES01. 06/16/92 15:41:11

Table 61. **Occupancy, Structural, and Utilization Characteristics of Housing Units by Race and Hispanic Origin of Householder: 1990**—Con.

[Threshold and complementary threshold are 400 persons. For definitions of terms and meanings of symbols, see text]

Place and [In Selected States] County Subdivision [10,000 or More Persons]	Selma city		Sheffield city		Sylacauga city		Talladega city		Tillmans Corner CDP
	White	Black	White	Black	White	Black	White	Black	White
Occupied housing units	**4 117**	**4 575**	**3 407**	**895**	**3 913**	**1 047**	**3 866**	**2 062**	**6 225**
POPULATION									
Persons in occupied housing units	9 504	13 411	7 839	2 456	9 325	3 070	9 623	6 208	17 561
Per occupied housing unit	2.31	2.93	2.30	2.74	2.38	2.93	2.49	3.01	2.82
Owner-occupied housing units	6 633	5 571	5 578	1 155	6 649	1 409	6 880	2 860	13 348
Per owner-occupied housing unit	2.41	2.94	2.31	2.75	2.54	2.94	2.52	2.95	2.85
Renter-occupied housing units	2 871	7 840	2 261	1 301	2 676	1 661	2 743	3 348	4 213
Per renter-occupied housing unit	2.10	2.92	2.27	2.74	2.07	2.93	2.40	3.07	2.74
TENURE									
Owner-occupied housing units	2 747	1 894	2 410	420	2 621	480	2 725	970	4 685
Percent of occupied housing units	66.7	41.4	70.7	46.9	67.0	45.8	70.5	47.0	75.3
Renter-occupied housing units	1 370	2 681	997	475	1 292	567	1 141	1 092	1 540
UNITS IN STRUCTURE									
Occupied housing units	**4 117**	**4 575**	**3 407**	**895**	**3 913**	**1 047**	**3 866**	**2 062**	**6 225**
1, detached	3 201	2 963	2 815	558	2 899	579	2 985	1 056	4 506
1, attached	48	190	42	19	48	34	64	79	24
2	143	498	245	157	256	116	120	195	20
3 or 4	338	411	123	112	158	137	138	186	109
5 to 9	193	271	50	16	199	103	151	112	255
10 to 19	120	110	47	14	33	14	31	60	63
20 to 49	29	27	1	–	1	–	39	79	54
50 or more	–	–	–	–	89	–	37	54	–
Mobile home or trailer	28	61	54	3	201	48	273	210	1 156
Other	17	44	30	16	29	16	28	31	38
ROOMS									
Owner-occupied housing units	**2 747**	**1 894**	**2 410**	**420**	**2 621**	**480**	**2 725**	**970**	**4 685**
1 room	–	–	–	–	–	–	–	–	4
2 rooms	4	6	3	–	10	5	1	7	33
3 rooms	28	84	22	17	33	19	33	44	124
4 rooms	106	172	202	44	236	80	310	136	464
5 rooms	470	424	576	117	623	152	686	264	1 227
6 rooms	853	569	695	119	761	134	750	240	1 492
7 rooms	604	380	426	63	499	54	469	140	811
8 rooms	315	137	222	44	232	26	266	85	309
9 or more rooms	367	122	264	16	227	10	210	54	221
Median	6.4	6.0	6.1	5.8	6.0	5.4	5.9	5.6	5.8
Renter-occupied housing units	**1 370**	**2 681**	**997**	**475**	**1 292**	**567**	**1 141**	**1 092**	**1 540**
1 room	11	21	7	7	6	10	10	7	17
2 rooms	50	119	38	20	61	35	39	48	96
3 rooms	259	506	170	101	373	118	201	197	210
4 rooms	414	961	315	165	370	185	352	369	522
5 rooms	262	615	258	109	242	133	305	293	344
6 rooms	225	293	125	41	169	58	154	122	218
7 rooms	100	112	48	22	41	21	45	41	96
8 rooms	29	36	16	6	19	7	18	9	30
9 or more rooms	20	18	20	4	11	–	17	6	7
Median	4.4	4.2	4.4	4.2	4.1	4.2	4.4	4.3	4.4
PERSONS IN UNIT									
Owner-occupied housing units	**2 747**	**1 894**	**2 410**	**420**	**2 621**	**480**	**2 725**	**970**	**4 685**
1 person	679	499	616	121	499	123	593	218	679
2 persons	1 045	447	994	111	1 071	120	1 013	269	1 501
3 persons	450	333	407	68	448	79	487	154	1 055
4 persons	400	266	262	58	435	72	432	151	952
5 persons	138	165	93	27	119	44	146	102	347
6 persons	25	89	30	16	32	15	39	38	114
7 or more persons	10	95	8	19	17	27	15	38	37
Median	2.16	2.50	2.09	2.30	2.26	2.47	2.26	2.49	2.65
Renter-occupied housing units	**1 370**	**2 681**	**997**	**475**	**1 292**	**567**	**1 141**	**1 092**	**1 540**
1 person	614	764	368	158	603	164	398	253	360
2 persons	336	570	277	89	312	95	285	228	409
3 persons	196	480	167	84	179	118	212	214	324
4 persons	150	383	116	64	120	87	140	174	261
5 persons	53	214	50	44	49	54	69	117	121
6 persons	16	136	11	24	19	29	25	60	46
7 or more persons	5	134	8	12	10	20	12	46	19
Median	1.71	2.51	1.97	2.39	1.64	2.71	2.11	2.80	2.50
PERSONS PER ROOM									
Owner-occupied housing units	**2 747**	**1 894**	**2 410**	**420**	**2 621**	**480**	**2 725**	**970**	**4 685**
0.50 or less	2 252	1 208	1 985	285	2 001	288	2 036	594	2 989
0.51 to 0.75	371	349	304	60	393	81	438	184	1 014
0.76 to 1.00	110	238	109	53	192	73	213	136	590
1.01 to 1.50	12	78	11	16	27	28	36	33	81
1.51 or more	2	21	1	6	8	10	2	23	11
Mean	.36	.49	.36	.47	.41	.53	.41	.51	.48
Renter-occupied housing units	**1 370**	**2 681**	**997**	**475**	**1 292**	**567**	**1 141**	**1 092**	**1 540**
0.50 or less	975	1 296	650	234	916	246	686	464	751
0.51 to 0.75	235	524	195	94	211	124	236	234	383
0.76 to 1.00	139	494	133	105	130	117	172	246	297
1.01 to 1.50	19	241	18	31	29	51	41	103	82
1.51 or more	2	126	1	11	6	29	6	45	27
Mean	.45	.67	.50	.64	.49	.69	.53	.70	.61

TIPSII [UPF] GH101 CENSUS90 72583600 06/22/92 4:04 PM MACHINE: C DATA:CENSUS90*H1TIPSDA01. 06/16/92 15:25:44 TAPE: NONE FRAME: 191
TSF:CENSUS90*92. 06/16/92 15:28:20 UTF:CENSUS90*93. 06/16/92 15:28:20 META:CENSUS90*H1TABLES01. 06/16/92 15:41:11

Table 61. **Occupancy, Structural, and Utilization Characteristics of Housing Units by Race and Hispanic Origin of Householder: 1990**—Con.

[Threshold and complementary threshold are 400 persons. For definitions of terms and meanings of symbols, see text]

Place and [In Selected States] County Subdivision [10,000 or More Persons]	Troy city		Tuscaloosa city					Tuskegee city	Vestavia Hills city
	White	Black	White	Black	Asian or Pacific Islander	Hispanic origin (of any race)	White, not of Hispanic origin	Black	White
Occupied housing units	**3 127**	**1 531**	**19 927**	**9 032**	**422**	**188**	**19 815**	**3 900**	**7 530**
POPULATION									
Persons in occupied housing units	7 138	4 078	42 882	25 176	947	450	42 620	9 911	18 941
Per occupied housing unit	2.28	2.66	2.15	2.79	2.24	2.39	2.15	2.54	2.52
Owner-occupied housing units	4 756	1 790	24 420	11 028	216	160	24 318	5 167	15 307
Per owner-occupied housing unit	2.48	2.78	2.43	3.00	3.27	2.86	2.43	2.58	2.66
Renter-occupied housing units	2 382	2 288	18 462	14 148	731	290	18 302	4 744	3 634
Per renter-occupied housing unit	1.97	2.58	1.87	2.64	2.05	2.20	1.87	2.50	2.06
TENURE									
Owner-occupied housing units	1 918	645	10 041	3 682	66	56	10 003	2 001	5 763
Percent of occupied housing units	61.3	42.1	50.4	40.8	15.6	29.8	50.5	51.3	76.5
Renter-occupied housing units	1 209	886	9 886	5 350	356	132	9 812	1 899	1 767
UNITS IN STRUCTURE									
Occupied housing units	**3 127**	**1 531**	**19 927**	**9 032**	**422**	**188**	**19 815**	**3 900**	**7 530**
1, detached	2 106	866	11 243	4 875	85	80	11 194	2 523	5 216
1, attached	18	87	412	286	10	5	409	131	410
2	113	177	571	507	19	13	564	210	33
3 or 4	174	141	1 308	1 378	60	21	1 299	324	534
5 to 9	284	98	1 481	479	65	10	1 475	285	595
10 to 19	54	19	1 924	564	70	21	1 908	116	495
20 to 49	89	19	1 640	464	95	20	1 631	119	156
50 or more	–	–	904	202	17	16	892	–	47
Mobile home or trailer	272	98	297	156	–	1	297	145	5
Other	17	26	147	121	1	1	146	47	39
ROOMS									
Owner-occupied housing units	**1 918**	**645**	**10 041**	**3 682**	**66**	**56**	**10 003**	**2 001**	**5 763**
1 room	1	–	16	5	–	–	16	3	–
2 rooms	5	4	72	17	–	2	72	20	6
3 rooms	37	48	152	120	–	–	152	69	53
4 rooms	142	100	562	316	10	4	559	158	178
5 rooms	421	216	1 746	995	10	15	1 737	476	399
6 rooms	511	142	2 655	1 156	6	13	2 647	554	844
7 rooms	371	80	1 999	631	16	12	1 988	329	1 200
8 rooms	212	30	1 297	253	12	7	1 292	190	1 169
9 or more rooms	218	25	1 542	189	12	3	1 540	202	1 914
Median	6.2	5.3	6.4	5.8	6.9	6.0	6.4	6.0	7.7
Renter-occupied housing units	**1 209**	**886**	**9 886**	**5 350**	**356**	**132**	**9 812**	**1 899**	**1 767**
1 room	17	11	232	194	36	5	230	52	8
2 rooms	73	59	969	419	112	23	959	178	48
3 rooms	327	232	2 341	1 268	105	38	2 321	335	212
4 rooms	389	277	3 334	1 722	69	32	3 313	574	513
5 rooms	205	201	1 760	988	26	18	1 750	382	554
6 rooms	124	80	753	578	3	9	747	238	261
7 rooms	44	19	291	133	3	2	290	86	101
8 rooms	15	5	116	32	1	1	116	30	36
9 or more rooms	15	2	90	16	1	4	86	24	34
Median	4.0	4.0	3.9	4.0	2.8	3.5	3.9	4.2	4.7
PERSONS IN UNIT									
Owner-occupied housing units	**1 918**	**645**	**10 041**	**3 682**	**66**	**56**	**10 003**	**2 001**	**5 763**
1 person	454	190	2 286	742	8	8	2 280	570	1 023
2 persons	687	152	3 996	992	16	22	3 979	594	2 132
3 persons	344	111	1 709	698	11	9	1 703	346	1 057
4 persons	315	81	1 442	588	20	8	1 439	258	1 057
5 persons	87	58	451	346	6	5	447	124	376
6 persons	23	34	118	163	2	4	116	70	92
7 or more persons	8	19	39	153	3	–	39	39	26
Median	2.24	2.37	2.18	2.65	3.32	2.41	2.18	2.22	2.37
Renter-occupied housing units	**1 209**	**886**	**9 886**	**5 350**	**356**	**132**	**9 812**	**1 899**	**1 767**
1 person	507	297	4 463	1 742	126	47	4 439	681	726
2 persons	400	217	3 422	1 214	135	47	3 393	490	538
3 persons	189	159	1 199	955	59	21	1 186	301	270
4 persons	76	106	562	685	25	7	558	194	159
5 persons	25	44	169	427	9	6	167	112	61
6 persons	7	26	46	174	1	2	45	59	11
7 or more persons	5	37	25	153	1	2	24	62	2
Median	1.74	2.17	1.64	2.27	1.89	1.90	1.64	2.05	1.79
PERSONS PER ROOM									
Owner-occupied housing units	**1 918**	**645**	**10 041**	**3 682**	**66**	**56**	**10 003**	**2 001**	**5 763**
0.50 or less	1 503	395	8 302	2 248	41	37	8 276	1 459	5 145
0.51 to 0.75	299	114	1 250	709	13	10	1 241	292	542
0.76 to 1.00	106	91	434	519	9	8	431	171	72
1.01 to 1.50	10	31	41	162	3	1	41	49	4
1.51 or more	–	14	14	44	–	–	14	30	–
Mean	.39	.51	.36	.50	.48	.47	.36	.42	.34
Renter-occupied housing units	**1 209**	**886**	**9 886**	**5 350**	**356**	**132**	**9 812**	**1 899**	**1 767**
0.50 or less	829	459	7 294	2 549	145	77	7 248	1 117	1 327
0.51 to 0.75	253	170	1 544	1 073	74	24	1 530	304	292
0.76 to 1.00	106	161	909	1 154	87	16	901	298	133
1.01 to 1.50	16	64	89	386	26	7	85	124	14
1.51 or more	5	32	50	188	24	8	48	56	1
Mean	.47	.63	.46	.66	.70	.58	.46	.58	.43

TIPSII [UPF] GH101 CENSUS90 72583600 06/22/92 4:04 PM MACHINE: C DATA:CENSUS90*H1TIPSDA01. 06/16/92 15:25:44 TAPE: NONE FRAME: 192
TSF:CENSUS90*92. 06/16/92 15:28:20 UTF:CENSUS90*93. 06/16/92 15:28:20 META:CENSUS90*H1TABLES01. 06/16/92 15:41:11

Table 62. **Age of Householder and Financial Characteristics of Housing Units by Race and Hispanic Origin of Householder: 1990**

[Threshold and complementary threshold are 400 persons. For definitions of terms and meanings of symbols, see text]

Place and [In Selected States] County Subdivision [10,000 or More Persons]	Alabaster city		Alexander City city		Anniston city		Athens city	
	White	Black	White	Black	White	Black	White	Black
Occupied housing units	**4 415**	**481**	**4 356**	**1 375**	**6 607**	**4 108**	**5 581**	**1 021**
AGE OF HOUSEHOLDER								
Owner-occupied housing units	**3 691**	**358**	**3 070**	**648**	**4 434**	**2 063**	**3 521**	**655**
Under 25 years	89	6	44	8	47	26	40	15
25 to 34 years	1 102	64	417	101	423	205	516	101
35 to 44 years	1 148	77	568	142	800	376	650	128
45 to 54 years	592	66	541	104	628	336	620	103
55 to 64 years	371	48	521	122	837	427	664	118
65 to 74 years	255	46	564	102	1 005	407	618	106
75 years and over	134	51	415	69	694	286	413	84
Renter-occupied housing units	**724**	**123**	**1 286**	**727**	**2 173**	**2 045**	**2 060**	**366**
Under 25 years	91	16	137	93	219	205	252	44
25 to 34 years	246	37	315	199	573	665	546	126
35 to 44 years	177	30	200	144	394	473	400	80
45 to 54 years	83	14	138	72	220	226	253	30
55 to 64 years	48	11	118	100	183	198	179	31
65 to 74 years	38	9	170	68	288	178	205	30
75 years and over	41	6	208	51	296	100	225	25
HOUSEHOLDER 65 YEARS AND OVER								
Occupied housing units	**468**	**112**	**1 357**	**290**	**2 283**	**971**	**1 461**	**245**
1-person households	170	42	692	132	1 155	432	759	108
Mean number of persons per room	.33	.46	.30	.44	.28	.39	.29	.45
Units in structure:								
1, detached or attached	367	86	1 082	207	1 805	838	1 127	210
2 or more	50	7	232	77	448	119	287	25
Mobile home, trailer, or other	51	19	43	6	30	14	47	10
Specified owner	322	73	812	154	1 514	645	887	164
Mean value (dollars)	66 300	31 400	52 600	32 600	62 000	31 400	61 800	38 400
Specified renter	76	15	360	115	578	269	420	54
Mean contract rent (dollars)	189	96	143	135	198	124	151	105
VALUE								
Specified owner-occupied housing units	**3 128**	**221**	**2 505**	**525**	**3 973**	**1 892**	**3 114**	**577**
Less than $20,000	36	49	143	104	238	522	83	117
$20,000 to $29,999	65	33	268	90	298	411	152	65
$30,000 to $39,999	81	22	372	114	444	381	245	99
$40,000 to $49,999	140	29	407	122	442	216	440	135
$50,000 to $59,999	277	29	316	47	461	128	444	68
$60,000 to $69,999	463	19	260	21	518	101	416	44
$70,000 to $79,999	686	13	193	13	379	55	318	19
$80,000 to $89,999	623	12	124	6	294	31	215	12
$90,000 to $99,999	349	4	95	2	180	15	179	4
$100,000 to $124,999	268	5	125	3	241	23	244	6
$125,000 to $149,999	73	5	99	1	182	4	168	5
$150,000 to $174,999	41	1	47	1	115	3	100	1
$175,000 to $199,999	15	–	22	–	65	–	48	1
$200,000 to $249,999	9	–	20	–	62	–	35	–
$250,000 to $299,999	1	–	8	–	26	–	12	–
$300,000 to $399,999	1	–	6	1	19	2	11	–
$400,000 to $499,999	–	–	–	–	4	–	2	–
$500,000 or more	–	–	–	–	5	–	2	1
Median (dollars)	77 400	41 900	51 600	36 000	61 900	30 300	64 700	40 500
Mean (dollars)	78 900	45 600	62 500	37 400	73 300	35 000	76 100	42 000
Owner-occupied mobile homes or trailers	**361**	**109**	**266**	**78**	**95**	**14**	**118**	**28**
Median (dollars)	15 500	14 900	14 300	22 900	12 600	12 500	10 400	12 900
Mean (dollars)	19 100	18 000	18 100	25 500	16 200	13 800	19 200	17 700
CONTRACT RENT								
Specified renter-occupied housing units	**712**	**121**	**1 233**	**712**	**2 146**	**1 997**	**2 006**	**359**
Less than $100	74	28	189	182	231	588	273	89
$100 to $149	29	12	186	182	213	319	142	45
$150 to $199	45	32	252	98	330	308	310	71
$200 to $249	54	4	219	82	270	215	288	25
$250 to $299	84	6	145	77	346	205	343	51
$300 to $349	102	12	67	43	208	106	260	33
$350 to $399	146	9	31	14	164	66	185	12
$400 to $449	60	–	23	4	101	26	29	3
$450 to $499	16	1	5	2	83	11	42	–
$500 to $549	19	–	5	–	33	4	16	–
$550 to $599	26	–	2	–	15	2	7	–
$600 to $649	10	–	1	–	13	1	3	1
$650 to $699	13	–	–	–	10	–	7	–
$700 to $749	1	–	–	–	2	–	3	–
$750 to $999	3	–	1	–	2	1	1	–
$1,000 or more	–	–	–	–	–	1	1	–
No cash rent	30	17	107	28	125	144	96	29
Median (dollars)	322	164	184	143	244	153	238	165
Mean (dollars)	314	183	193	163	252	169	237	181
MEALS INCLUDED IN RENT								
Specified renter-occupied housing units	**712**	**121**	**1 233**	**712**	**2 146**	**1 997**	**2 006**	**359**
With meals included in rent	–	2	–	1	4	6	1	–
No meals included in rent	682	102	1 126	683	2 017	1 847	1 909	330
No cash rent	30	17	107	28	125	144	96	29

TIPSII [UPF] GH101 CENSUS90 72583600 06/22/92 4:04 PM MACHINE: C DATA:CENSUS90*H1TIPSDA01. 06/16/92 15:25:44 TAPE: NONE FRAME: 193
TSF:CENSUS90*92. 06/16/92 15:28:20 UTF:CENSUS90*93. 06/16/92 15:28:20 META:CENSUS90*H1TABLES01. 06/16/92 15:41:11

Table 62. **Age of Householder and Financial Characteristics of Housing Units by Race and Hispanic Origin of Householder: 1990**—Con.

[Threshold and complementary threshold are 400 persons. For definitions of terms and meanings of symbols, see text]

Place and [In Selected States] County Subdivision [10,000 or More Persons]	Auburn city			Bessemer city		Birmingham city				
	White	Black	Asian or Pacific Islander	White	Black	White	Black	Asian or Pacific Islander	Hispanic origin (of any race)	White, not of Hispanic origin
Occupied housing units	**10 930**	**2 029**	**429**	**5 906**	**6 644**	**45 107**	**59 540**	**561**	**393**	**44 883**
AGE OF HOUSEHOLDER										
Owner-occupied housing units	**4 010**	**877**	**76**	**3 953**	**3 469**	**26 694**	**29 410**	**97**	**139**	**26 616**
Under 25 years	676	33	1	68	30	304	266	2	4	304
25 to 34 years	572	147	13	437	294	3 168	3 261	22	31	3 151
35 to 44 years	844	181	23	555	622	4 471	6 520	29	27	4 458
45 to 54 years	654	158	34	578	506	3 656	4 714	19	15	3 645
55 to 64 years	543	134	4	762	660	4 969	5 338	16	22	4 955
65 to 74 years	444	130	–	913	703	5 719	5 318	7	25	5 705
75 years and over	277	94	1	640	654	4 407	3 993	2	15	4 398
Renter-occupied housing units	**6 920**	**1 152**	**353**	**1 953**	**3 175**	**18 413**	**30 130**	**464**	**254**	**18 267**
Under 25 years	4 960	358	103	179	213	2 983	2 808	89	42	2 962
25 to 34 years	1 207	323	188	522	866	6 498	9 562	243	108	6 434
35 to 44 years	403	185	44	330	754	3 000	7 399	86	47	2 972
45 to 54 years	145	103	11	212	371	1 482	3 353	31	18	1 472
55 to 64 years	90	65	5	206	339	1 246	2 721	8	12	1 241
65 to 74 years	58	66	2	225	347	1 383	2 337	4	11	1 375
75 years and over	57	52	–	279	285	1 821	1 950	3	16	1 811
HOUSEHOLDER 65 YEARS AND OVER										
Occupied housing units	**836**	**342**	**3**	**2 057**	**1 989**	**13 330**	**13 598**	**16**	**67**	**13 289**
1-person households	344	168	1	1 009	865	6 827	5 899	8	32	6 805
Mean number of persons per room	.26	.41	.31	.31	.43	.29	.40	.42	.35	.29
Units in structure:										
1, detached or attached	715	255	1	1 673	1 649	10 245	10 976	8	41	10 222
2 or more	99	81	2	353	286	2 843	2 342	6	25	2 825
Mobile home, trailer, or other	22	6	–	31	54	242	280	2	1	242
Specified owner	636	199	1	1 391	1 224	9 012	8 316	7	32	8 993
Mean value (dollars)	91 800	41 400	67 500	50 100	35 300	55 900	38 600	51 800	67 300	55 800
Specified renter	114	117	2	497	607	3 169	4 148	7	27	3 151
Mean contract rent (dollars)	274	120	262	165	139	270	133	300	137	271
VALUE										
Specified owner-occupied housing units	**2 853**	**646**	**64**	**3 498**	**3 127**	**23 909**	**26 596**	**82**	**118**	**23 841**
Less than $20,000	11	70	–	221	580	639	2 678	3	2	639
$20,000 to $29,999	24	75	1	453	560	1 807	4 748	3	17	1 801
$30,000 to $39,999	40	113	–	724	707	3 826	6 862	18	19	3 820
$40,000 to $49,999	113	116	1	635	500	4 073	5 341	8	17	4 065
$50,000 to $59,999	242	84	3	395	336	3 431	2 894	13	17	3 421
$60,000 to $69,999	360	79	4	298	230	2 912	1 919	16	10	2 905
$70,000 to $79,999	393	42	9	251	111	2 189	1 044	9	7	2 182
$80,000 to $89,999	360	24	11	161	51	1 420	493	4	10	1 413
$90,000 to $99,999	297	12	10	106	15	1 048	239	2	3	1 045
$100,000 to $124,999	378	17	10	130	22	1 085	210	2	8	1 078
$125,000 to $149,999	299	7	5	60	6	538	77	1	4	535
$150,000 to $174,999	163	2	4	32	3	294	27	1	–	294
$175,000 to $199,999	91	1	2	13	1	180	18	–	1	179
$200,000 to $249,999	49	2	2	9	1	208	15	2	–	208
$250,000 to $299,999	17	1	2	4	1	106	8	–	–	106
$300,000 to $399,999	13	1	–	3	1	77	5	–	2	75
$400,000 to $499,999	1	–	–	2	–	25	3	–	–	25
$500,000 or more	2	–	–	1	2	51	15	–	1	50
Median (dollars)	86 800	45 400	93 000	44 700	35 900	54 200	38 600	56 700	51 700	54 200
Mean (dollars)	98 600	50 200	107 800	53 700	39 200	65 100	42 100	61 500	68 300	65 100
Owner-occupied mobile homes or trailers	**724**	**180**	**4**	**141**	**21**	**167**	**89**	**–**	**–**	**167**
Median (dollars)	10 000–	11 000	10 000–	15 500	20 600	12 000	28 500	–	–	12 000
Mean (dollars)	11 900	14 100	9 000	19 900	25 500	20 800	38 000	–	–	20 800
CONTRACT RENT										
Specified renter-occupied housing units	**6 899**	**1 140**	**351**	**1 930**	**3 089**	**18 277**	**29 490**	**463**	**248**	**18 133**
Less than $100	54	290	–	237	754	728	6 992	6	23	722
$100 to $149	285	133	29	294	870	831	4 495	8	19	823
$150 to $199	668	122	108	304	553	1 830	5 092	36	19	1 822
$200 to $249	827	190	88	244	295	2 340	3 946	48	39	2 321
$250 to $299	1 330	169	61	276	213	3 514	3 754	226	56	3 479
$300 to $349	786	38	18	229	179	3 491	2 307	80	43	3 462
$350 to $399	952	72	27	163	85	2 357	1 158	26	18	2 343
$400 to $449	324	39	6	45	11	1 055	303	13	13	1 044
$450 to $499	365	14	5	7	2	563	79	6	8	556
$500 to $549	365	16	3	5	3	273	36	6	3	271
$550 to $599	133	5	1	1	–	167	47	5	–	167
$600 to $649	200	2	1	3	–	90	10	–	–	90
$650 to $699	89	–	1	–	–	83	4	1	–	83
$700 to $749	207	1	–	–	–	40	3	–	–	40
$750 to $999	68	–	–	–	–	114	8	–	–	114
$1,000 or more	5	3	1	–	2	115	5	–	–	115
No cash rent	241	46	2	122	122	686	1 251	2	7	681
Median (dollars)	308	201	223	212	140	294	174	281	269	294
Mean (dollars)	345	204	243	220	162	303	185	287	261	303
MEALS INCLUDED IN RENT										
Specified renter-occupied housing units	**6 899**	**1 140**	**351**	**1 930**	**3 089**	**18 277**	**29 490**	**463**	**248**	**18 133**
With meals included in rent	5	1	1	3	8	226	68	2	1	226
No meals included in rent	6 653	1 093	348	1 805	2 959	17 365	28 171	459	240	17 226
No cash rent	241	46	2	122	122	686	1 251	2	7	681

TIPSII [UPF] GH101 CENSUS90 72583600 06/22/92 4:04 PM MACHINE: C DATA:CENSUS90*H1TIPSDA01. 06/16/92 15:25:44 TAPE: NONE FRAME: 194
TSF:CENSUS90*92. 06/16/92 15:28:20 UTF:CENSUS90*93. 06/16/92 15:28:20 META:CENSUS90*H1TABLES01. 06/16/92 15:41:11

Table 62. **Age of Householder and Financial Characteristics of Housing Units by Race and Hispanic Origin of Householder: 1990**—Con.

[Threshold and complementary threshold are 400 persons. For definitions of terms and meanings of symbols, see text]

Place and [In Selected States] County Subdivision [10,000 or More Persons]	Center Point CDP		Daphne city		Decatur city		Dothan city		
	White	Black	White	Black	White	Black	White	Black	Asian or Pacific Islander
Occupied housing units	**8 150**	**317**	**3 773**	**605**	**16 242**	**2 711**	**15 478**	**5 026**	**100**
AGE OF HOUSEHOLDER									
Owner-occupied housing units	**5 797**	**65**	**2 618**	**490**	**10 648**	**1 091**	**10 389**	**2 104**	**52**
Under 25 years	81	–	20	6	104	10	163	23	–
25 to 34 years	876	12	468	54	1 684	173	1 522	254	9
35 to 44 years	1 337	35	742	106	2 349	289	2 394	476	21
45 to 54 years	1 257	11	508	92	2 127	194	1 915	374	15
55 to 64 years	1 143	6	414	90	1 878	161	1 808	374	5
65 to 74 years	763	–	327	83	1 606	146	1 671	333	1
75 years and over	340	1	139	59	900	118	916	270	1
Renter-occupied housing units	**2 353**	**252**	**1 155**	**115**	**5 594**	**1 620**	**5 089**	**2 922**	**48**
Under 25 years	333	29	147	12	705	207	594	307	4
25 to 34 years	827	132	455	45	1 811	568	1 581	907	20
35 to 44 years	508	64	274	31	1 061	344	1 028	667	18
45 to 54 years	261	22	131	17	621	173	551	357	2
55 to 64 years	175	4	76	3	440	132	403	254	1
65 to 74 years	153	1	49	3	421	106	453	265	3
75 years and over	96	–	23	4	535	90	479	165	–
HOUSEHOLDER 65 YEARS AND OVER									
Occupied housing units	**1 352**	**2**	**538**	**149**	**3 462**	**460**	**3 519**	**1 033**	**5**
1-person households	499	1	184	60	1 656	222	1 704	533	1
Mean number of persons per room	.32	.27	.29	.35	.30	.42	.29	.38	.95
Units in structure:									
1, detached or attached	1 109	1	457	137	2 669	302	2 719	778	4
2 or more	227	1	67	2	737	150	655	233	–
Mobile home, trailer, or other	16	–	14	10	56	8	145	22	1
Specified owner	998	1	401	123	2 255	236	2 258	556	2
Mean value (dollars)	63 800	85 000	105 500	49 300	68 000	40 200	64 900	33 700	73 800
Specified renter	247	1	69	6	936	191	915	418	3
Mean contract rent (dollars)	253	113	385	147	281	127	185	108	288
VALUE									
Specified owner-occupied housing units	**5 360**	**50**	**2 321**	**414**	**9 843**	**1 001**	**9 052**	**1 868**	**48**
Less than $20,000	11	–	6	44	113	85	174	311	1
$20,000 to $29,999	47	–	11	42	294	131	393	328	1
$30,000 to $39,999	166	1	45	79	670	233	988	431	2
$40,000 to $49,999	823	4	73	78	1 302	216	1 331	313	9
$50,000 to $59,999	1 304	18	206	47	1 430	140	1 206	178	8
$60,000 to $69,999	1 290	13	411	40	1 401	71	1 112	122	5
$70,000 to $79,999	755	6	422	34	1 071	40	882	80	4
$80,000 to $89,999	477	4	294	19	820	36	744	27	4
$90,000 to $99,999	247	2	203	10	673	23	571	29	–
$100,000 to $124,999	153	2	230	13	898	14	665	36	5
$125,000 to $149,999	37	–	144	5	544	6	376	4	2
$150,000 to $174,999	23	–	93	2	275	4	202	3	4
$175,000 to $199,999	10	–	47	–	137	–	126	4	–
$200,000 to $249,999	11	–	46	–	104	1	105	2	1
$250,000 to $299,999	2	–	27	–	57	1	80	–	–
$300,000 to $399,999	1	–	27	1	36	–	53	–	1
$400,000 to $499,999	1	–	15	–	9	–	21	–	–
$500,000 or more	2	–	21	–	9	–	23	–	1
Median (dollars)	62 500	62 500	79 700	44 900	67 800	42 400	64 000	37 000	65 000
Mean (dollars)	66 000	65 600	101 500	50 500	79 500	46 300	77 300	40 900	95 100
Owner-occupied mobile homes or trailers	**13**	**1**	**49**	**45**	**125**	**12**	**661**	**98**	**3**
Median (dollars)	22 500	62 500	13 900	14 800	12 600	20 000	12 100	11 600	10 000–
Mean (dollars)	40 300	62 500	16 300	21 200	24 300	29 500	16 600	17 000	9 000
CONTRACT RENT									
Specified renter-occupied housing units	**2 341**	**252**	**1 141**	**112**	**5 525**	**1 595**	**5 021**	**2 877**	**48**
Less than $100	110	14	–	12	354	380	472	795	3
$100 to $149	28	8	10	11	309	194	375	488	2
$150 to $199	46	5	15	15	393	177	580	496	2
$200 to $249	88	12	41	12	581	201	676	416	12
$250 to $299	661	77	162	19	1 258	306	932	380	7
$300 to $349	658	80	232	11	969	159	878	134	10
$350 to $399	317	33	190	8	586	67	464	63	3
$400 to $449	176	10	143	3	351	31	199	14	2
$450 to $499	113	5	100	1	150	18	115	5	1
$500 to $549	25	1	67	2	75	4	59	2	3
$550 to $599	16	–	58	–	42	5	38	3	2
$600 to $649	13	–	32	1	48	3	19	–	–
$650 to $699	7	–	19	–	32	1	21	–	–
$700 to $749	–	1	10	–	15	1	6	–	–
$750 to $999	–	–	13	–	108	1	20	–	–
$1,000 or more	–	1	3	–	21	–	4	–	–
No cash rent	83	5	46	17	233	47	163	81	1
Median (dollars)	315	306	368	241	291	206	268	161	279
Mean (dollars)	317	301	398	236	303	203	265	167	297
MEALS INCLUDED IN RENT									
Specified renter-occupied housing units	**2 341**	**252**	**1 141**	**112**	**5 525**	**1 595**	**5 021**	**2 877**	**48**
With meals included in rent	2	–	1	–	75	8	14	8	1
No meals included in rent	2 256	247	1 094	95	5 217	1 540	4 844	2 788	46
No cash rent	83	5	46	17	233	47	163	81	1

TIPSII [UPF] GH101 CENSUS90 72583600 06/22/92 4:04 PM MACHINE: C DATA:CENSUS90*H1TIPSDA01. 06/16/92 15:25:44 TAPE: NONE FRAME: 195
TSF:CENSUS90*92. 06/16/92 15:28:20 UTF:CENSUS90*93. 06/16/92 15:28:20 META:CENSUS90*H1TABLES01. 06/16/92 15:41:11

Table 62. **Age of Householder and Financial Characteristics of Housing Units by Race and Hispanic Origin of Householder: 1990**—Con.

[Threshold and complementary threshold are 400 persons. For definitions of terms and meanings of symbols, see text]

Place and [In Selected States] County Subdivision [10,000 or More Persons]	Enterprise city				Eufaula city		Fairfield city		Florence city	
	White	Black	Hispanic origin (of any race)	White, not of Hispanic origin	White	Black	White	Black	White	Black
Occupied housing units	**6 035**	**1 474**	**125**	**5 964**	**3 361**	**1 517**	**1 367**	**3 194**	**12 618**	**2 199**
AGE OF HOUSEHOLDER										
Owner-occupied housing units	**4 000**	**751**	**58**	**3 962**	**2 290**	**809**	**986**	**1 884**	**8 003**	**978**
Under 25 years	33	4	–	33	51	22	10	8	111	14
25 to 34 years	521	84	10	513	348	132	47	254	958	91
35 to 44 years	969	160	26	952	523	179	78	565	1 454	206
45 to 54 years	777	144	10	772	398	106	127	243	1 350	169
55 to 64 years	772	136	9	766	404	121	229	260	1 511	171
65 to 74 years	598	116	3	596	363	142	300	285	1 587	196
75 years and over	330	107	–	330	203	107	195	269	1 032	131
Renter-occupied housing units	**2 035**	**723**	**67**	**2 002**	**1 071**	**708**	**381**	**1 310**	**4 615**	**1 221**
Under 25 years	320	94	12	315	98	56	24	65	971	154
25 to 34 years	767	282	39	748	280	209	91	403	1 212	439
35 to 44 years	387	156	10	381	215	170	57	309	782	245
45 to 54 years	188	74	5	186	119	80	46	157	372	130
55 to 64 years	120	38	1	119	101	64	56	124	325	102
65 to 74 years	129	45	–	129	124	75	64	134	443	74
75 years and over	124	34	–	124	134	54	43	118	510	77
HOUSEHOLDER 65 YEARS AND OVER										
Occupied housing units	**1 181**	**302**	**3**	**1 179**	**824**	**378**	**602**	**806**	**3 572**	**478**
1-person households	536	138	2	534	413	175	266	340	1 746	242
Mean number of persons per room	.29	.39	.19	.29	.30	.43	.30	.38	.29	.35
Units in structure:										
1, detached or attached	980	257	3	978	560	280	519	618	2 762	394
2 or more	170	32	–	170	185	72	74	173	753	76
Mobile home, trailer, or other	31	13	–	31	79	26	9	15	57	8
Specified owner	814	201	3	812	432	206	452	489	2 384	303
Mean value (dollars)	60 200	35 200	42 500	60 300	64 400	29 100	54 200	39 800	57 500	34 700
Specified renter	247	78	–	247	254	125	102	250	942	143
Mean contract rent (dollars)	155	116	–	155	133	86	209	141	197	135
VALUE										
Specified owner-occupied housing units	**3 531**	**665**	**50**	**3 500**	**1 729**	**619**	**905**	**1 706**	**7 322**	**906**
Less than $20,000	97	124	1	97	55	162	27	122	393	118
$20,000 to $29,999	103	109	2	102	90	100	87	199	649	139
$30,000 to $39,999	276	132	3	275	211	154	152	283	1 040	243
$40,000 to $49,999	379	74	5	375	269	110	161	256	1 045	169
$50,000 to $59,999	460	72	7	457	201	42	153	186	862	96
$60,000 to $69,999	594	74	5	589	202	19	120	174	852	57
$70,000 to $79,999	464	29	8	461	140	8	103	214	742	40
$80,000 to $89,999	351	19	8	345	100	6	56	139	531	18
$90,000 to $99,999	255	17	6	251	102	3	28	78	395	14
$100,000 to $124,999	287	9	2	285	144	13	13	40	363	5
$125,000 to $149,999	139	5	3	137	85	–	1	11	176	3
$150,000 to $174,999	53	1	–	53	51	–	1	4	104	3
$175,000 to $199,999	19	–	–	19	32	1	1	–	52	–
$200,000 to $249,999	28	–	–	28	35	–	1	–	64	–
$250,000 to $299,999	20	–	–	20	6	–	–	–	27	–
$300,000 to $399,999	5	–	–	5	4	1	1	–	16	–
$400,000 to $499,999	–	–	–	–	–	–	–	–	7	–
$500,000 or more	1	–	–	1	2	–	–	–	4	1
Median (dollars)	67 700	37 400	73 300	67 600	61 800	33 300	51 400	49 700	55 800	37 900
Mean (dollars)	73 900	42 400	72 200	73 900	74 900	35 000	54 100	53 600	64 300	41 800
Owner-occupied mobile homes or trailers	**150**	**31**	**–**	**150**	**376**	**102**	**3**	**5**	**123**	**11**
Median (dollars)	10 000–	10 000–	–	10 000–	15 600	17 500	13 800	27 500	10 000–	11 500
Mean (dollars)	13 700	15 600	–	13 700	20 100	21 400	17 500	32 800	13 900	17 100
CONTRACT RENT										
Specified renter-occupied housing units	**2 001**	**710**	**67**	**1 968**	**1 049**	**691**	**375**	**1 289**	**4 571**	**1 202**
Less than $100	174	110	3	173	216	268	34	270	422	236
$100 to $149	133	82	2	132	78	135	19	189	483	191
$150 to $199	192	133	2	191	156	110	120	128	622	230
$200 to $249	209	119	12	205	147	74	30	121	905	170
$250 to $299	248	84	12	245	115	23	62	291	770	163
$300 to $349	300	71	13	293	87	4	52	135	550	89
$350 to $399	180	29	6	177	96	4	26	71	343	43
$400 to $449	115	14	5	111	33	–	4	9	68	11
$450 to $499	140	10	6	136	22	–	–	4	45	2
$500 to $549	100	6	3	98	6	1	1	2	37	1
$550 to $599	51	5	1	50	4	–	–	–	22	1
$600 to $649	28	2	1	27	3	–	–	1	16	–
$650 to $699	16	1	–	16	4	–	–	1	13	–
$700 to $749	12	–	–	12	1	–	–	–	5	–
$750 to $999	13	–	1	12	3	–	–	–	5	–
$1,000 or more	3	–	–	3	–	–	–	2	8	1
No cash rent	87	44	–	87	78	72	27	65	257	64
Median (dollars)	300	203	309	299	209	113	202	210	237	176
Mean (dollars)	308	214	327	306	222	127	223	204	240	187
MEALS INCLUDED IN RENT										
Specified renter-occupied housing units	**2 001**	**710**	**67**	**1 968**	**1 049**	**691**	**375**	**1 289**	**4 571**	**1 202**
With meals included in rent	4	2	–	4	–	–	2	2	21	6
No meals included in rent	1 910	664	67	1 877	971	619	346	1 222	4 293	1 132
No cash rent	87	44	–	87	78	72	27	65	257	64

TIPSII [UPF] GH101 CENSUS90 72583600 06/22/92 4:04 PM MACHINE: C DATA:CENSUS90*H1TIPSDA01. 06/16/92 15:25:44 TAPE: NONE FRAME: 196
TSF:CENSUS90*92. 06/16/92 15:28:20 UTF:CENSUS90*93. 06/16/92 15:28:20 META:CENSUS90*H1TABLES01. 06/16/92 15:41:11

Table 62. **Age of Householder and Financial Characteristics of Housing Units by Race and Hispanic Origin of Householder: 1990**—Con.

[Threshold and complementary threshold are 400 persons. For definitions of terms and meanings of symbols, see text]

Place and [In Selected States] County Subdivision [10,000 or More Persons]	Forestdale CDP		Fort Payne city		Gadsden city		Hartselle city		Homewood city	
	White	Black	White	Black	White	Black	White	Black	White	Black
Occupied housing units	**3 443**	**590**	**4 531**	**195**	**13 171**	**4 217**	**3 841**	**243**	**9 187**	**852**
AGE OF HOUSEHOLDER										
Owner-occupied housing units	**2 940**	**531**	**3 177**	**100**	**9 038**	**2 282**	**2 863**	**140**	**5 184**	**152**
Under 25 years	48	1	77	2	100	31	53	1	53	2
25 to 34 years	248	60	484	19	794	265	456	18	1 002	17
35 to 44 years	501	244	619	24	1 348	497	623	30	1 181	23
45 to 54 years	532	144	499	16	1 275	343	542	22	683	18
55 to 64 years	664	47	572	15	1 739	436	491	19	660	21
65 to 74 years	591	26	515	13	2 187	426	432	27	853	27
75 years and over	356	9	411	11	1 595	284	266	23	752	44
Renter-occupied housing units	**503**	**59**	**1 354**	**95**	**4 133**	**1 935**	**978**	**103**	**4 003**	**700**
Under 25 years	56	5	161	8	447	270	112	10	639	82
25 to 34 years	151	19	334	34	998	606	271	39	1 480	321
35 to 44 years	85	24	238	26	678	390	201	22	765	150
45 to 54 years	51	6	164	7	422	196	109	7	376	57
55 to 64 years	52	–	142	5	477	199	95	10	244	29
65 to 74 years	51	2	153	14	539	168	97	11	250	31
75 years and over	57	3	162	1	572	106	93	4	249	30
HOUSEHOLDER 65 YEARS AND OVER										
Occupied housing units	**1 055**	**40**	**1 241**	**39**	**4 893**	**984**	**888**	**65**	**2 104**	**132**
1-person households	413	11	643	16	2 379	448	409	31	1 081	58
Mean number of persons per room	.30	.30	.30	.38	.30	.37	.31	.41	.27	.41
Units in structure:										
1, detached or attached	981	37	993	30	4 061	817	745	56	1 572	104
2 or more	55	3	171	5	695	144	121	7	512	25
Mobile home, trailer, or other	19	–	77	4	137	23	22	2	20	3
Specified owner	866	34	723	21	3 385	631	622	45	1 433	60
Mean value (dollars)	64 300	73 600	46 900	31 100	44 600	30 200	54 700	31 500	90 700	50 100
Specified renter	103	5	306	15	1 093	266	184	15	496	60
Mean contract rent (dollars)	259	325	220	102	173	125	124	87	324	170
VALUE										
Specified owner-occupied housing units	**2 667**	**510**	**2 415**	**68**	**8 134**	**2 027**	**2 584**	**124**	**4 594**	**114**
Less than $20,000	19	–	237	17	1 138	466	66	19	9	8
$20,000 to $29,999	50	5	301	15	1 641	559	95	19	8	13
$30,000 to $39,999	211	12	399	18	1 531	422	277	28	32	21
$40,000 to $49,999	319	31	376	12	1 114	246	580	23	86	15
$50,000 to $59,999	441	21	297	4	753	149	466	18	224	14
$60,000 to $69,999	524	47	257	1	612	85	349	11	474	18
$70,000 to $79,999	444	80	189	1	415	43	257	4	832	8
$80,000 to $89,999	306	109	96	–	237	31	167	2	784	6
$90,000 to $99,999	193	99	87	–	166	5	111	–	605	3
$100,000 to $124,999	107	76	82	–	197	14	122	–	714	3
$125,000 to $149,999	30	20	47	–	100	4	50	–	414	3
$150,000 to $174,999	9	5	14	–	71	–	21	–	201	1
$175,000 to $199,999	1	1	12	–	58	–	9	–	92	–
$200,000 to $249,999	5	3	14	–	50	1	6	–	79	1
$250,000 to $299,999	3	1	4	–	17	–	6	–	25	–
$300,000 to $399,999	2	–	1	–	20	1	2	–	11	–
$400,000 to $499,999	2	–	–	–	6	–	–	–	2	–
$500,000 or more	1	–	2	–	8	1	–	–	2	–
Median (dollars)	65 700	85 400	47 000	30 800	38 300	29 800	54 800	38 300	88 100	50 000
Mean (dollars)	68 000	86 500	54 300	30 800	48 800	34 100	62 300	39 000	98 700	55 100
Owner-occupied mobile homes or trailers	**84**	**1**	**333**	**26**	**242**	**41**	**65**	**1**	**5**	**1**
Median (dollars)	16 500	75 000+	12 000	10 000	11 600	14 300	12 700	10 000–	23 800	17 500
Mean (dollars)	18 600	112 500	17 000	17 400	16 700	19 100	26 400	9 000	55 300	17 500
CONTRACT RENT										
Specified renter-occupied housing units	**493**	**59**	**1 309**	**94**	**4 065**	**1 901**	**956**	**102**	**3 983**	**696**
Less than $100	9	–	238	29	571	537	155	25	12	26
$100 to $149	31	–	131	18	535	354	65	11	5	42
$150 to $199	24	–	275	21	861	350	166	15	76	39
$200 to $249	47	5	202	9	645	255	154	24	231	23
$250 to $299	137	15	160	8	553	193	148	14	681	77
$300 to $349	97	21	91	–	324	59	80	6	1 022	180
$350 to $399	49	2	30	2	125	21	45	–	884	209
$400 to $449	29	2	20	–	28	6	29	–	411	43
$450 to $499	12	3	5	–	16	1	12	–	289	29
$500 to $549	8	3	8	–	9	–	6	–	140	13
$550 to $599	–	2	4	–	7	–	–	–	56	5
$600 to $649	1	–	1	–	2	1	6	–	34	1
$650 to $699	1	1	1	–	1	–	1	–	25	2
$700 to $749	1	–	–	–	–	–	1	–	10	–
$750 to $999	–	2	7	–	–	–	–	–	25	–
$1,000 or more	–	–	14	–	1	1	1	–	2	–
No cash rent	47	3	122	7	387	123	87	7	80	7
Median (dollars)	292	311	190	141	193	150	211	188	346	340
Mean (dollars)	291	360	209	145	198	155	219	173	360	320
MEALS INCLUDED IN RENT										
Specified renter-occupied housing units	**493**	**59**	**1 309**	**94**	**4 065**	**1 901**	**956**	**102**	**3 983**	**696**
With meals included in rent	1	–	38	1	7	3	–	–	4	2
No meals included in rent	445	56	1 149	86	3 671	1 775	869	95	3 899	687
No cash rent	47	3	122	7	387	123	87	7	80	7

TIPSII [UPF] GH101 CENSUS90 72583600 06/22/92 4:04 PM MACHINE: C DATA:CENSUS90*H1TIPSDA01. 06/16/92 15:25:44 TAPE: NONE FRAME: 197
TSF:CENSUS90*92. 06/16/92 15:28:20 UTF:CENSUS90*93. 06/16/92 15:28:20 META:CENSUS90*H1TABLES01. 06/16/92 15:41:11

Table 62. **Age of Householder and Financial Characteristics of Housing Units by Race and Hispanic Origin of Householder: 1990**—Con.

[Threshold and complementary threshold are 400 persons. For definitions of terms and meanings of symbols, see text]

Place and [In Selected States] County Subdivision [10,000 or More Persons]	Hoover city			Hueytown city		Huntsville city			
	White	Black	Asian or Pacific Islander	White	Black	White	Black	American Indian, Eskimo, or Aleut	Asian or Pacific Islander
Occupied housing units	**15 353**	**525**	**140**	**5 102**	**638**	**48 929**	**12 706**	**243**	**1 039**
AGE OF HOUSEHOLDER									
Owner-occupied housing units	**9 541**	**111**	**70**	**4 284**	**566**	**31 579**	**5 427**	**135**	**492**
Under 25 years	43	–	1	99	9	340	70	2	3
25 to 34 years	1 289	20	7	659	61	4 533	882	24	71
35 to 44 years	2 703	70	19	874	196	6 124	1 625	49	186
45 to 54 years	2 077	15	34	699	104	6 754	1 150	28	153
55 to 64 years	1 684	4	7	748	69	6 882	795	18	62
65 to 74 years	1 223	2	1	760	60	4 758	567	10	16
75 years and over	522	–	1	445	67	2 188	338	4	1
Renter-occupied housing units	**5 812**	**414**	**70**	**818**	**72**	**17 350**	**7 279**	**108**	**547**
Under 25 years	780	54	5	85	4	2 357	1 209	11	52
25 to 34 years	2 271	203	24	278	22	6 614	2 883	44	261
35 to 44 years	1 194	124	31	186	26	3 327	1 563	26	144
45 to 54 years	609	29	5	91	8	1 838	668	15	61
55 to 64 years	365	2	4	62	8	1 151	422	6	22
65 to 74 years	369	2	1	62	2	953	322	4	4
75 years and over	224	–	–	54	2	1 110	212	2	3
HOUSEHOLDER 65 YEARS AND OVER									
Occupied housing units	**2 338**	**4**	**3**	**1 321**	**131**	**9 009**	**1 439**	**20**	**24**
1-person households	840	1	–	520	44	3 936	573	8	5
Mean number of persons per room	.28	.38	.46	.31	.38	.29	.42	.35	.42
Units in structure:									
1, detached or attached	1 697	2	2	1 237	125	7 071	1 052	12	19
2 or more	630	2	1	57	1	1 751	362	6	4
Mobile home, trailer, or other	11	–	–	27	5	187	25	2	1
Specified owner	1 548	2	2	1 120	117	6 186	825	10	16
Mean value (dollars)	109 900	117 500	76 300	53 700	41 200	86 100	55 900	63 400	84 700
Specified renter	593	2	1	113	3	2 040	523	6	7
Mean contract rent (dollars)	421	300	413	284	263	285	182	184	224
VALUE									
Specified owner-occupied housing units	**8 675**	**103**	**65**	**3 822**	**513**	**28 286**	**4 915**	**113**	**432**
Less than $20,000	9	–	–	62	37	129	101	1	5
$20,000 to $29,999	8	–	–	210	40	269	189	4	1
$30,000 to $39,999	24	–	–	593	63	931	495	2	4
$40,000 to $49,999	45	1	–	748	97	2 013	872	15	19
$50,000 to $59,999	154	1	1	678	84	3 252	948	18	34
$60,000 to $69,999	347	4	3	614	99	3 456	877	13	47
$70,000 to $79,999	589	4	5	443	53	3 286	602	18	49
$80,000 to $89,999	944	3	6	211	18	2 936	318	14	38
$90,000 to $99,999	1 183	5	6	111	6	2 658	182	9	50
$100,000 to $124,999	2 087	31	14	70	13	3 737	159	7	54
$125,000 to $149,999	1 447	23	13	32	2	2 193	78	2	36
$150,000 to $174,999	748	10	8	17	–	1 240	49	7	31
$175,000 to $199,999	393	9	5	12	–	730	20	3	14
$200,000 to $249,999	364	7	1	13	1	692	7	–	20
$250,000 to $299,999	169	3	2	4	–	371	10	–	12
$300,000 to $399,999	115	2	1	3	–	222	3	–	9
$400,000 to $499,999	29	–	–	–	–	85	2	–	2
$500,000 or more	20	–	–	1	–	86	3	–	7
Median (dollars)	112 400	127 700	120 500	53 700	51 900	82 700	58 200	72 500	93 800
Mean (dollars)	126 100	140 100	129 900	58 200	53 100	97 900	63 000	78 200	121 200
Owner-occupied mobile homes or trailers	**14**	**–**	**–**	**256**	**13**	**740**	**129**	**7**	**8**
Median (dollars)	22 500	–	–	11 300	17 500	12 800	16 400	12 500	10 000–
Mean (dollars)	33 300	–	–	14 400	24 100	18 000	19 000	14 600	14 700
CONTRACT RENT									
Specified renter-occupied housing units	**5 798**	**414**	**70**	**806**	**70**	**17 170**	**7 214**	**105**	**546**
Less than $100	29	–	–	18	4	472	798	5	4
$100 to $149	12	–	–	24	6	615	365	2	16
$150 to $199	19	–	–	40	12	664	416	7	9
$200 to $249	35	1	–	101	6	1 247	690	10	23
$250 to $299	315	56	7	132	9	2 604	1 715	13	88
$300 to $349	1 012	98	11	261	18	2 819	1 087	18	136
$350 to $399	1 083	112	20	102	9	2 666	1 022	19	109
$400 to $449	1 006	46	9	28	–	2 076	413	8	39
$450 to $499	992	55	10	10	–	1 496	283	7	48
$500 to $549	337	20	4	7	–	732	97	3	28
$550 to $599	377	13	3	3	–	448	57	3	11
$600 to $649	198	4	3	1	–	297	19	3	5
$650 to $699	168	6	1	1	–	189	12	2	9
$700 to $749	32	–	–	–	–	91	4	1	1
$750 to $999	68	2	2	2	–	177	5	2	7
$1,000 or more	22	–	–	–	–	98	4	–	4
No cash rent	93	1	–	76	6	479	227	2	9
Median (dollars)	418	371	394	308	275	348	286	328	347
Mean (dollars)	435	391	428	297	249	360	280	351	371
MEALS INCLUDED IN RENT									
Specified renter-occupied housing units	**5 798**	**414**	**70**	**806**	**70**	**17 170**	**7 214**	**105**	**546**
With meals included in rent	5	–	–	–	–	112	17	1	3
No meals included in rent	5 700	413	70	730	64	16 579	6 970	102	534
No cash rent	93	1	–	76	6	479	227	2	9

TIPSII [UPF] GH101 CENSUS90 72583600 06/22/92 4:04 PM MACHINE: C DATA:CENSUS90*H1TIPSDA01. 06/16/92 15:25:44 TAPE: NONE FRAME: 198
TSF:CENSUS90*92. 06/16/92 15:28:20 UTF:CENSUS90*93. 06/16/92 15:28:20 META:CENSUS90*H1TABLES01. 06/16/92 15:41:11

Table 62. **Age of Householder and Financial Characteristics of Housing Units by Race and Hispanic Origin of Householder: 1990**—Con.

[Threshold and complementary threshold are 400 persons. For definitions of terms and meanings of symbols, see text]

Place and [In Selected States] County Subdivision [10,000 or More Persons]	Huntsville city—Con.		Jacksonville city		Jasper city		Madison city		
	Hispanic origin (of any race)	White, not of Hispanic origin	White	Black	White	Black	White	Black	Asian or Pacific Islander
Occupied housing units	**636**	**48 510**	**3 148**	**408**	**4 639**	**697**	**5 332**	**461**	**129**
AGE OF HOUSEHOLDER									
Owner-occupied housing units	**316**	**31 340**	**1 624**	**160**	**3 234**	**380**	**3 358**	**199**	**60**
Under 25 years	3	337	33	2	46	9	47	1	–
25 to 34 years	51	4 497	136	19	388	45	1 095	64	22
35 to 44 years	93	6 057	334	38	676	65	957	45	23
45 to 54 years	72	6 703	325	34	490	60	664	26	7
55 to 64 years	56	6 835	305	25	572	58	395	24	8
65 to 74 years	32	4 732	298	23	613	66	145	21	–
75 years and over	9	2 179	193	19	449	77	55	18	–
Renter-occupied housing units	**320**	**17 170**	**1 524**	**248**	**1 405**	**317**	**1 974**	**262**	**69**
Under 25 years	53	2 336	621	74	100	27	282	26	4
25 to 34 years	143	6 531	382	97	370	100	1 035	126	45
35 to 44 years	73	3 288	164	39	279	68	379	57	10
45 to 54 years	26	1 819	106	10	158	37	163	19	6
55 to 64 years	13	1 141	80	13	132	35	75	16	3
65 to 74 years	7	949	80	9	177	24	26	11	1
75 years and over	5	1 106	91	6	189	26	14	7	–
HOUSEHOLDER 65 YEARS AND OVER									
Occupied housing units	**53**	**8 966**	**662**	**57**	**1 428**	**193**	**240**	**57**	**1**
1-person households	21	3 921	321	28	712	92	93	35	1
Mean number of persons per room	.32	.29	.30	.35	.29	.36	.30	.36	.33
Units in structure:									
1, detached or attached	43	7 033	516	45	1 120	159	209	40	–
2 or more	8	1 747	120	11	235	23	29	15	1
Mobile home, trailer, or other	2	186	26	1	73	11	2	2	–
Specified owner	37	6 154	441	38	882	120	174	34	–
Mean value (dollars)	80 900	86 200	60 200	32 900	61 500	35 000	89 400	40 300	–
Specified renter	12	2 032	169	15	355	49	39	18	1
Mean contract rent (dollars)	213	285	168	158	174	112	348	77	287
VALUE									
Specified owner-occupied housing units	**282**	**28 069**	**1 414**	**144**	**2 675**	**303**	**3 096**	**158**	**57**
Less than $20,000	3	129	77	17	155	82	3	13	–
$20,000 to $29,999	1	268	83	11	216	46	9	13	–
$30,000 to $39,999	2	929	112	20	310	58	9	12	–
$40,000 to $49,999	19	2 001	176	23	360	33	30	11	–
$50,000 to $59,999	29	3 231	209	25	361	28	143	13	1
$60,000 to $69,999	52	3 423	202	24	286	28	296	14	3
$70,000 to $79,999	33	3 262	197	14	239	14	385	15	3
$80,000 to $89,999	32	2 911	112	4	175	5	422	16	8
$90,000 to $99,999	27	2 633	87	3	120	3	370	9	7
$100,000 to $124,999	38	3 705	81	2	196	2	531	17	13
$125,000 to $149,999	18	2 177	47	1	88	4	338	8	12
$150,000 to $174,999	9	1 231	17	–	53	–	231	8	6
$175,000 to $199,999	11	720	6	–	41	–	142	2	1
$200,000 to $249,999	4	689	6	–	30	–	114	3	2
$250,000 to $299,999	3	368	–	–	20	–	42	3	1
$300,000 to $399,999	1	221	2	–	17	–	25	1	–
$400,000 to $499,999	–	85	–	–	4	–	1	–	–
$500,000 or more	–	86	–	–	4	–	5	–	–
Median (dollars)	80 600	82 700	62 600	50 300	57 900	33 200	96 800	72 100	112 500
Mean (dollars)	92 300	97 900	66 200	50 100	71 000	37 700	112 700	81 600	119 600
Owner-occupied mobile homes or trailers	**8**	**736**	**67**	**4**	**286**	**42**	**19**	**18**	**–**
Median (dollars)	15 000	12 800	13 800	10 000–	12 600	13 800	26 300	13 800	–
Mean (dollars)	17 300	18 000	20 800	9 000	21 800	17 300	35 500	18 600	–
CONTRACT RENT									
Specified renter-occupied housing units	**317**	**16 991**	**1 505**	**247**	**1 358**	**311**	**1 966**	**258**	**69**
Less than $100	5	471	110	17	195	120	39	32	–
$100 to $149	8	612	154	32	127	52	12	13	–
$150 to $199	10	659	324	62	192	58	6	5	–
$200 to $249	14	1 238	258	29	240	31	12	10	–
$250 to $299	60	2 578	273	52	277	16	109	33	7
$300 to $349	69	2 781	103	18	106	5	189	36	7
$350 to $399	58	2 628	91	11	68	1	421	46	21
$400 to $449	32	2 052	74	6	17	1	273	21	7
$450 to $499	35	1 480	18	6	16	–	351	20	7
$500 to $549	11	726	25	2	4	–	189	9	5
$550 to $599	6	443	13	3	3	–	106	10	6
$600 to $649	3	294	5	–	–	–	83	5	2
$650 to $699	3	187	1	–	1	–	43	2	1
$700 to $749	–	91	1	–	2	–	21	–	4
$750 to $999	–	177	–	–	1	–	37	1	2
$1,000 or more	–	98	–	–	–	–	20	1	–
No cash rent	3	476	55	9	109	27	55	14	–
Median (dollars)	342	348	221	213	218	122	428	337	399
Mean (dollars)	350	360	239	230	217	131	446	326	451
MEALS INCLUDED IN RENT									
Specified renter-occupied housing units	**317**	**16 991**	**1 505**	**247**	**1 358**	**311**	**1 966**	**258**	**69**
With meals included in rent	1	111	1	1	2	2	–	–	–
No meals included in rent	313	16 404	1 449	237	1 247	282	1 911	244	69
No cash rent	3	476	55	9	109	27	55	14	–

TIPSII [UPF] GH101 CENSUS90 72583600 06/22/92 4:04 PM MACHINE: C DATA:CENSUS90*H1TIPSDA01. 06/16/92 15:25:44 TAPE: NONE FRAME: 199
TSF:CENSUS90*92. 06/16/92 15:28:20 UTF:CENSUS90*93. 06/16/92 15:28:20 META:CENSUS90*H1TABLES01. 06/16/92 15:41:11

Table 62. **Age of Householder and Financial Characteristics of Housing Units by Race and Hispanic Origin of Householder: 1990**—Con.

[Threshold and complementary threshold are 400 persons. For definitions of terms and meanings of symbols, see text]

Place and [In Selected States] County Subdivision [10,000 or More Persons]	Mobile city						Montgomery city		
	White	Black	American Indian, Eskimo, or Aleut	Asian or Pacific Islander	Hispanic origin (of any race)	White, not of Hispanic origin	White	Black	Asian or Pacific Islander
Occupied housing units	**48 926**	**25 619**	**172**	**601**	**713**	**48 428**	**43 618**	**25 778**	**333**
AGE OF HOUSEHOLDER									
Owner-occupied housing units	**31 147**	**12 331**	**84**	**205**	**341**	**30 890**	**29 408**	**12 363**	**160**
Under 25 years	310	110	–	9	1	309	452	178	4
25 to 34 years	3 935	1 341	16	22	57	3 895	4 525	1 855	27
35 to 44 years	6 471	2 536	23	76	79	6 415	6 364	3 142	50
45 to 54 years	5 322	2 287	21	57	55	5 281	5 183	2 222	48
55 to 64 years	5 553	2 354	11	27	59	5 505	5 092	2 010	29
65 to 74 years	5 787	2 252	5	7	60	5 741	4 883	1 711	1
75 years and over	3 769	1 451	8	7	30	3 744	2 909	1 245	1
Renter-occupied housing units	**17 779**	**13 288**	**88**	**396**	**372**	**17 538**	**14 210**	**13 415**	**173**
Under 25 years	2 689	1 301	12	110	59	2 649	1 649	1 645	18
25 to 34 years	5 930	4 489	32	124	142	5 842	4 772	4 648	64
35 to 44 years	3 251	3 104	18	98	71	3 209	3 185	3 095	57
45 to 54 years	1 755	1 499	13	37	28	1 737	1 474	1 332	24
55 to 64 years	1 181	1 192	–	16	25	1 166	912	1 105	5
65 to 74 years	1 393	996	9	10	26	1 373	1 011	894	3
75 years and over	1 580	707	4	1	21	1 562	1 207	696	2
HOUSEHOLDER 65 YEARS AND OVER									
Occupied housing units	**12 529**	**5 406**	**26**	**25**	**137**	**12 420**	**10 010**	**4 546**	**7**
1-person households	5 837	2 272	14	9	65	5 786	4 925	2 047	1
Mean number of persons per room	.29	.42	.42	.45	.33	.29	.28	.41	.61
Units in structure:									
1, detached or attached	9 861	4 400	19	17	91	9 791	7 954	3 607	5
2 or more	2 402	878	5	7	39	2 368	1 786	829	2
Mobile home, trailer, or other	266	128	2	1	7	261	270	110	–
Specified owner	8 599	3 309	10	11	75	8 540	6 973	2 647	2
Mean value (dollars)	71 300	41 300	61 500	116 800	68 200	71 300	76 000	41 400	55 000
Specified renter	2 924	1 641	13	11	46	2 887	2 185	1 540	5
Mean contract rent (dollars)	278	115	166	200	237	279	291	135	263
VALUE									
Specified owner-occupied housing units	**28 256**	**11 136**	**72**	**175**	**297**	**28 032**	**26 229**	**11 002**	**147**
Less than $20,000	414	1 264	3	1	6	413	221	1 045	–
$20,000 to $29,999	1 204	1 729	4	3	21	1 191	634	1 163	4
$30,000 to $39,999	3 626	2 463	15	18	37	3 600	1 999	2 064	19
$40,000 to $49,999	4 278	2 179	18	28	55	4 242	2 994	2 623	15
$50,000 to $59,999	3 491	1 272	3	23	43	3 458	3 369	1 528	15
$60,000 to $69,999	3 589	932	6	24	36	3 560	3 812	1 125	18
$70,000 to $79,999	3 012	554	6	19	22	2 996	3 002	654	17
$80,000 to $89,999	1 956	309	5	10	15	1 942	2 342	362	17
$90,000 to $99,999	1 375	148	2	8	9	1 366	2 021	155	11
$100,000 to $124,999	1 804	142	4	10	19	1 787	2 349	154	8
$125,000 to $149,999	1 139	67	5	8	15	1 126	1 323	47	6
$150,000 to $174,999	673	23	1	9	5	670	715	35	7
$175,000 to $199,999	434	15	–	5	3	431	370	15	4
$200,000 to $249,999	507	18	–	6	5	502	465	10	1
$250,000 to $299,999	313	10	–	2	4	309	284	4	3
$300,000 to $399,999	251	1	–	–	1	250	195	7	2
$400,000 to $499,999	96	–	–	1	1	95	71	4	–
$500,000 or more	94	10	–	–	–	94	63	7	–
Median (dollars)	63 300	40 400	48 200	66 000	56 600	63 300	70 300	44 800	71 400
Mean (dollars)	79 400	45 000	61 300	84 700	72 300	79 400	84 900	48 100	85 500
Owner-occupied mobile homes or trailers	**459**	**95**	**4**	**7**	**10**	**450**	**1 363**	**356**	**3**
Median (dollars)	10 000–	28 100	10 000	10 000–	12 500	10 000–	13 100	13 700	12 500
Mean (dollars)	15 300	31 900	10 800	9 500	17 800	15 300	17 200	21 000	16 300
CONTRACT RENT									
Specified renter-occupied housing units	**17 580**	**13 017**	**88**	**392**	**365**	**17 343**	**14 030**	**13 214**	**172**
Less than $100	772	3 625	8	4	21	764	401	2 527	2
$100 to $149	675	1 433	6	5	15	670	424	1 575	2
$150 to $199	1 407	1 803	8	67	38	1 385	619	1 689	9
$200 to $249	2 521	2 429	13	113	51	2 489	959	1 738	16
$250 to $299	4 178	1 647	16	100	75	4 119	1 622	1 800	18
$300 to $349	3 223	639	15	51	63	3 185	2 326	1 382	35
$350 to $399	1 900	309	8	23	50	1 864	2 662	996	34
$400 to $449	895	80	2	11	22	878	1 704	467	16
$450 to $499	485	42	1	5	10	477	900	183	10
$500 to $549	217	15	1	5	3	215	396	63	10
$550 to $599	111	15	–	–	1	110	340	31	2
$600 to $649	95	5	1	–	3	93	207	20	2
$650 to $699	76	2	1	–	1	76	224	15	4
$700 to $749	49	2	–	–	1	48	150	13	2
$750 to $999	79	1	–	1	1	79	247	8	2
$1,000 or more	124	3	–	–	–	124	62	2	–
No cash rent	773	967	8	7	10	767	787	705	8
Median (dollars)	287	177	261	253	285	287	355	212	350
Mean (dollars)	298	175	258	264	286	298	365	218	362
MEALS INCLUDED IN RENT									
Specified renter-occupied housing units	**17 580**	**13 017**	**88**	**392**	**365**	**17 343**	**14 030**	**13 214**	**172**
With meals included in rent	124	36	1	1	–	124	77	30	2
No meals included in rent	16 683	12 014	79	384	355	16 452	13 166	12 479	162
No cash rent	773	967	8	7	10	767	787	705	8

TIPSII [UPF] GH101 CENSUS90 72583600 06/22/92 4:04 PM MACHINE: C DATA:CENSUS90*H1TIPSDA01. 06/16/92 15:25:44 TAPE: NONE FRAME: 200
TSF:CENSUS90*92. 06/16/92 15:28:20 UTF:CENSUS90*93. 06/16/92 15:28:20 META:CENSUS90*H1TABLES01. 06/16/92 15:41:11

Table 62. **Age of Householder and Financial Characteristics of Housing Units by Race and Hispanic Origin of Householder: 1990**—Con.

[Threshold and complementary threshold are 400 persons. For definitions of terms and meanings of symbols, see text]

Place and [In Selected States] County Subdivision [10,000 or More Persons]	Montgomery city—Con.		Northport city		Opelika city		Ozark city		Phenix City city	
	Hispanic origin (of any race)	White, not of Hispanic origin	White	Black	White	Black	White	Black	White	Black
Occupied housing units	**462**	**43 344**	**5 171**	**1 285**	**5 223**	**2 941**	**3 803**	**1 120**	**6 100**	**3 589**
AGE OF HOUSEHOLDER										
Owner-occupied housing units	**192**	**29 296**	**3 340**	**565**	**3 632**	**1 379**	**2 378**	**548**	**3 928**	**1 421**
Under 25 years	5	447	80	10	101	39	32	5	67	22
25 to 34 years	32	4 510	469	81	605	263	298	67	473	156
35 to 44 years	50	6 340	819	137	799	359	483	98	702	304
45 to 54 years	33	5 165	681	87	663	211	445	92	716	243
55 to 64 years	32	5 070	575	84	593	190	482	95	820	277
65 to 74 years	20	4 870	439	82	521	163	404	108	720	258
75 years and over	20	2 894	277	84	350	154	234	83	430	161
Renter-occupied housing units	**270**	**14 048**	**1 831**	**720**	**1 591**	**1 562**	**1 425**	**572**	**2 172**	**2 168**
Under 25 years	39	1 631	304	91	219	175	217	66	295	218
25 to 34 years	105	4 708	551	247	549	452	489	209	587	616
35 to 44 years	66	3 144	346	155	286	299	221	107	431	434
45 to 54 years	24	1 459	172	84	159	186	119	70	237	259
55 to 64 years	19	901	135	59	109	183	89	40	196	233
65 to 74 years	9	1 004	158	40	127	152	127	50	229	240
75 years and over	8	1 201	165	44	142	115	163	30	197	168
HOUSEHOLDER 65 YEARS AND OVER										
Occupied housing units	**57**	**9 969**	**1 039**	**250**	**1 140**	**584**	**928**	**271**	**1 576**	**827**
1-person households	28	4 905	537	117	527	270	480	140	771	409
Mean number of persons per room	.31	.28	.30	.40	.30	.41	.30	.37	.32	.43
Units in structure:										
1, detached or attached	41	7 927	734	203	886	392	692	219	1 298	519
2 or more	13	1 774	257	40	174	156	212	44	243	289
Mobile home, trailer, or other	3	268	48	7	80	36	24	8	35	19
Specified owner	36	6 949	610	144	716	268	548	173	1 026	372
Mean value (dollars)	74 400	76 000	66 600	42 800	65 500	33 500	57 300	42 400	46 500	31 100
Specified renter	17	2 172	319	83	261	262	284	79	411	402
Mean contract rent (dollars)	242	291	165	109	194	119	129	122	143	125
VALUE										
Specified owner-occupied housing units	**165**	**26 135**	**2 810**	**461**	**2 813**	**826**	**2 067**	**493**	**3 506**	**1 277**
Less than $20,000	1	221	37	48	61	139	65	69	260	280
$20,000 to $29,999	7	633	58	50	136	134	110	72	328	203
$30,000 to $39,999	26	1 991	122	69	252	155	279	105	517	197
$40,000 to $49,999	20	2 985	225	91	346	136	377	92	617	258
$50,000 to $59,999	24	3 355	341	59	362	108	360	73	488	148
$60,000 to $69,999	16	3 802	499	51	449	73	284	35	414	92
$70,000 to $79,999	14	2 991	583	41	319	36	203	27	303	46
$80,000 to $89,999	13	2 334	385	26	257	25	149	8	198	18
$90,000 to $99,999	9	2 014	234	9	175	4	65	6	132	11
$100,000 to $124,999	16	2 337	216	12	189	9	67	3	152	14
$125,000 to $149,999	11	1 314	60	1	115	2	45	–	59	4
$150,000 to $174,999	3	712	28	4	56	3	23	–	14	5
$175,000 to $199,999	1	370	14	–	36	2	15	–	10	–
$200,000 to $249,999	2	465	5	–	34	–	14	–	3	–
$250,000 to $299,999	2	282	–	–	17	–	7	–	9	–
$300,000 to $399,999	–	195	1	–	6	–	1	–	2	–
$400,000 to $499,999	–	71	–	–	1	–	–	–	–	1
$500,000 or more	–	63	2	–	2	–	3	3	–	–
Median (dollars)	63 200	70 300	72 000	46 800	65 400	39 100	55 100	40 100	50 500	38 000
Mean (dollars)	74 800	84 900	74 200	50 400	74 400	42 000	63 000	45 000	56 000	39 600
Owner-occupied mobile homes or trailers	**15**	**1 352**	**296**	**52**	**551**	**462**	**88**	**12**	**104**	**28**
Median (dollars)	12 500	13 100	13 700	17 500	11 500	12 800	12 800	10 000	12 700	15 000
Mean (dollars)	28 100	17 000	17 600	19 400	17 200	22 500	15 300	14 900	15 100	29 000
CONTRACT RENT										
Specified renter-occupied housing units	**265**	**13 872**	**1 814**	**706**	**1 555**	**1 543**	**1 403**	**567**	**2 132**	**2 142**
Less than $100	17	397	216	253	112	461	201	126	307	719
$100 to $149	9	420	127	63	129	221	169	85	186	382
$150 to $199	9	615	108	60	169	279	236	129	193	279
$200 to $249	12	955	94	60	169	230	176	78	268	184
$250 to $299	26	1 608	273	77	203	140	130	31	311	248
$300 to $349	39	2 303	274	49	290	87	154	32	305	153
$350 to $399	48	2 626	185	20	219	34	155	30	263	51
$400 to $449	37	1 683	209	11	87	8	60	8	99	21
$450 to $499	20	888	105	9	72	3	30	3	29	1
$500 to $549	8	390	53	1	19	–	18	–	19	3
$550 to $599	4	337	35	–	9	–	5	1	6	–
$600 to $649	1	206	15	1	3	–	1	–	4	–
$650 to $699	8	217	10	1	1	–	3	–	2	–
$700 to $749	–	150	5	–	2	–	1	–	–	–
$750 to $999	5	243	6	2	–	–	2	–	5	–
$1,000 or more	–	62	–	–	1	–	1	1	–	–
No cash rent	22	772	99	99	70	80	61	43	135	101
Median (dollars)	358	354	306	140	291	157	213	167	257	135
Mean (dollars)	354	365	299	171	277	163	235	180	247	159
MEALS INCLUDED IN RENT										
Specified renter-occupied housing units	**265**	**13 872**	**1 814**	**706**	**1 555**	**1 543**	**1 403**	**567**	**2 132**	**2 142**
With meals included in rent	2	76	2	6	2	6	1	1	7	6
No meals included in rent	241	13 024	1 713	601	1 483	1 457	1 341	523	1 990	2 035
No cash rent	22	772	99	99	70	80	61	43	135	101

TIPSII [UPF] GH101 CENSUS90 72583600 06/22/92 4:04 PM MACHINE: C DATA:CENSUS90*H1TIPSDA01. 06/16/92 15:25:44 TAPE: NONE FRAME: 201
TSF:CENSUS90*92. 06/16/92 15:28:20 UTF:CENSUS90*93. 06/16/92 15:28:20 META:CENSUS90*H1TABLES01. 06/16/92 15:41:11

Table 62. **Age of Householder and Financial Characteristics of Housing Units by Race and Hispanic Origin of Householder: 1990**—Con.

[Threshold and complementary threshold are 400 persons. For definitions of terms and meanings of symbols, see text]

Place and [In Selected States] County Subdivision [10,000 or More Persons]	Prattville city		Prichard city		Saks CDP		Saraland city		Scottsboro city	
	White	Black	White	Black	White	Black	White	Black	White	Black
Occupied housing units	**5 950**	**820**	**2 527**	**8 548**	**3 755**	**327**	**3 991**	**265**	**5 163**	**278**
AGE OF HOUSEHOLDER										
Owner-occupied housing units	**4 726**	**516**	**1 757**	**4 603**	**2 989**	**166**	**3 080**	**164**	**3 451**	**139**
Under 25 years	97	11	51	57	56	4	52	2	77	2
25 to 34 years	809	80	201	454	391	47	463	21	438	16
35 to 44 years	1 045	139	249	1 033	654	64	696	33	702	32
45 to 54 years	1 081	85	297	851	619	28	654	22	696	21
55 to 64 years	859	75	338	857	595	17	555	38	657	20
65 to 74 years	535	75	370	785	442	3	428	29	538	36
75 years and over	300	51	251	566	232	3	232	19	343	12
Renter-occupied housing units	**1 224**	**304**	**770**	**3 945**	**766**	**161**	**911**	**101**	**1 712**	**139**
Under 25 years	110	20	83	313	86	23	113	7	168	13
25 to 34 years	383	103	191	1 275	292	84	339	42	458	47
35 to 44 years	353	69	144	1 010	185	39	195	34	333	38
45 to 54 years	127	26	103	501	94	9	108	7	223	16
55 to 64 years	78	33	89	368	51	2	57	7	178	11
65 to 74 years	68	27	96	279	31	2	53	3	186	8
75 years and over	105	26	64	199	27	2	46	1	166	6
HOUSEHOLDER 65 YEARS AND OVER										
Occupied housing units	**1 008**	**179**	**781**	**1 829**	**732**	**10**	**759**	**52**	**1 233**	**62**
1-person households	422	65	312	754	284	2	262	16	611	25
Mean number of persons per room	.30	.44	.34	.42	.32	.48	.34	.39	.31	.47
Units in structure:										
1, detached or attached	857	159	634	1 551	655	7	649	49	987	52
2 or more	84	11	104	233	8	2	53	1	178	6
Mobile home, trailer, or other	67	9	43	45	69	1	57	2	68	4
Specified owner	703	108	498	1 200	564	6	568	44	719	44
Mean value (dollars)	66 000	32 600	40 600	34 400	49 300	52 800	55 300	50 700	54 200	37 300
Specified renter	168	49	153	463	56	3	98	3	337	12
Mean contract rent (dollars)	169	117	115	96	218	238	224	159	141	104
VALUE										
Specified owner-occupied housing units	**3 952**	**441**	**1 351**	**4 116**	**2 408**	**137**	**2 706**	**138**	**2 803**	**124**
Less than $20,000	49	94	203	823	136	4	35	18	165	25
$20,000 to $29,999	52	62	235	866	171	2	111	14	216	21
$30,000 to $39,999	195	83	255	880	288	6	330	18	438	20
$40,000 to $49,999	654	81	204	611	356	13	555	25	440	31
$50,000 to $59,999	736	50	129	348	467	24	555	24	399	13
$60,000 to $69,999	667	25	113	301	383	46	485	12	327	6
$70,000 to $79,999	435	16	79	148	252	15	287	12	244	3
$80,000 to $89,999	353	12	39	58	123	13	147	4	165	–
$90,000 to $99,999	262	6	41	32	81	8	80	1	96	2
$100,000 to $124,999	331	9	30	32	96	5	61	6	124	3
$125,000 to $149,999	105	1	17	9	40	1	31	–	77	–
$150,000 to $174,999	56	–	3	2	9	–	15	2	46	–
$175,000 to $199,999	20	1	1	1	3	–	1	–	13	–
$200,000 to $249,999	22	–	1	1	3	–	10	1	28	–
$250,000 to $299,999	9	–	1	–	–	–	2	–	15	–
$300,000 to $399,999	6	–	–	1	–	–	1	1	6	–
$400,000 to $499,999	–	1	–	1	–	–	–	–	2	–
$500,000 or more	–	–	–	2	–	–	–	–	2	–
Median (dollars)	64 200	38 000	39 200	34 000	55 600	64 200	54 800	47 000	53 000	38 000
Mean (dollars)	71 800	41 300	45 100	37 900	57 700	65 200	59 200	52 900	62 800	38 400
Owner-occupied mobile homes or trailers	**493**	**41**	**206**	**66**	**399**	**14**	**189**	**13**	**375**	**5**
Median (dollars)	19 700	16 100	10 800	22 900	13 700	15 000	10 100	10 000–	13 700	17 500
Mean (dollars)	23 700	20 300	14 800	29 100	20 400	18 100	15 200	13 800	16 500	22 100
CONTRACT RENT										
Specified renter-occupied housing units	**1 196**	**294**	**743**	**3 842**	**749**	**157**	**899**	**98**	**1 662**	**136**
Less than $100	92	72	189	1 398	17	1	41	14	338	39
$100 to $149	62	60	157	747	44	1	18	15	207	23
$150 to $199	83	42	141	535	89	8	62	8	268	30
$200 to $249	114	24	92	337	95	12	200	28	342	18
$250 to $299	152	20	43	152	130	43	250	21	247	14
$300 to $349	110	7	21	49	56	11	113	8	72	3
$350 to $399	169	10	15	16	74	28	88	–	36	–
$400 to $449	122	10	2	4	48	18	46	–	16	–
$450 to $499	70	3	2	–	61	22	9	–	14	–
$500 to $549	31	–	1	2	24	8	8	–	9	–
$550 to $599	31	–	–	–	8	2	–	–	3	–
$600 to $649	20	1	1	–	10	–	1	–	3	–
$650 to $699	30	–	–	1	10	–	1	–	–	–
$700 to $749	19	–	–	–	3	1	–	–	–	–
$750 to $999	21	2	–	–	2	–	–	–	–	–
$1,000 or more	1	–	–	–	2	–	–	–	–	–
No cash rent	69	43	79	601	76	2	62	4	107	9
Median (dollars)	325	144	146	114	285	355	269	223	191	153
Mean (dollars)	336	172	154	126	313	352	272	204	191	151
MEALS INCLUDED IN RENT										
Specified renter-occupied housing units	**1 196**	**294**	**743**	**3 842**	**749**	**157**	**899**	**98**	**1 662**	**136**
With meals included in rent	–	–	5	12	–	–	–	–	3	1
No meals included in rent	1 127	251	659	3 229	673	155	837	94	1 552	126
No cash rent	69	43	79	601	76	2	62	4	107	9

TIPSII [UPF] GH101 CENSUS90 72583600 06/22/92 4:04 PM MACHINE: C DATA:CENSUS90*H1TIPSDA01. 06/16/92 15:25:44 TAPE: NONE FRAME: 202
TSF:CENSUS90*92. 06/16/92 15:28:20 UTF:CENSUS90*93. 06/16/92 15:28:20 META:CENSUS90*H1TABLES01. 06/16/92 15:41:11

Table 62. **Age of Householder and Financial Characteristics of Housing Units by Race and Hispanic Origin of Householder: 1990**—Con.

[Threshold and complementary threshold are 400 persons. For definitions of terms and meanings of symbols, see text]

Place and [In Selected States] County Subdivision [10,000 or More Persons]	Selma city		Sheffield city		Sylacauga city		Talladega city		Tillmans Corner CDP
	White	Black	White	Black	White	Black	White	Black	White
Occupied housing units	**4 117**	**4 575**	**3 407**	**895**	**3 913**	**1 047**	**3 866**	**2 062**	**6 225**
AGE OF HOUSEHOLDER									
Owner-occupied housing units	**2 747**	**1 894**	**2 410**	**420**	**2 621**	**480**	**2 725**	**970**	**4 685**
Under 25 years	22	21	46	3	49	4	41	12	107
25 to 34 years	250	176	262	30	335	48	310	120	788
35 to 44 years	500	364	374	70	514	103	511	231	1 198
45 to 54 years	445	309	340	68	395	59	450	162	941
55 to 64 years	480	375	422	74	495	93	513	153	814
65 to 74 years	607	307	546	103	511	98	503	173	556
75 years and over	443	342	420	72	322	75	397	119	281
Renter-occupied housing units	**1 370**	**2 681**	**997**	**475**	**1 292**	**567**	**1 141**	**1 092**	**1 540**
Under 25 years	136	191	146	42	106	49	93	108	248
25 to 34 years	354	711	255	126	287	165	295	375	492
35 to 44 years	249	575	172	86	202	130	229	232	375
45 to 54 years	144	352	99	67	139	67	124	122	205
55 to 64 years	155	319	99	46	126	65	127	109	109
65 to 74 years	149	283	124	53	196	49	137	90	57
75 years and over	183	250	102	55	236	42	136	56	54
HOUSEHOLDER 65 YEARS AND OVER									
Occupied housing units	**1 382**	**1 182**	**1 192**	**283**	**1 265**	**264**	**1 173**	**438**	**948**
1-person households	742	626	559	150	658	133	558	180	335
Mean number of persons per room	.27	.39	.29	.38	.30	.40	.31	.41	.35
Units in structure:									
1, detached or attached	1 105	887	1 016	200	914	189	959	338	740
2 or more	268	276	154	78	313	61	165	85	49
Mobile home, trailer, or other	9	19	22	5	38	14	49	15	159
Specified owner	952	570	882	156	728	149	773	255	624
Mean value (dollars)	60 200	34 000	51 200	36 800	57 700	35 300	47 600	32 700	59 900
Specified renter	324	520	224	105	423	90	259	140	108
Mean contract rent (dollars)	155	114	131	105	135	127	123	121	215
VALUE									
Specified owner-occupied housing units	**2 511**	**1 708**	**2 223**	**370**	**2 233**	**408**	**2 297**	**716**	**3 629**
Less than $20,000	76	383	127	55	189	76	190	176	54
$20,000 to $29,999	179	314	273	71	177	90	285	148	125
$30,000 to $39,999	350	366	547	87	255	74	455	125	446
$40,000 to $49,999	465	277	392	73	341	66	417	85	875
$50,000 to $59,999	371	158	204	32	282	52	281	67	741
$60,000 to $69,999	306	111	194	26	268	22	221	40	498
$70,000 to $79,999	205	47	162	14	220	14	148	39	325
$80,000 to $89,999	125	22	90	6	131	5	90	16	191
$90,000 to $99,999	114	8	62	2	102	1	60	9	115
$100,000 to $124,999	130	10	78	3	108	4	84	6	125
$125,000 to $149,999	74	5	48	–	59	2	32	3	49
$150,000 to $174,999	44	2	23	1	35	1	13	2	32
$175,000 to $199,999	21	1	10	–	24	–	5	–	16
$200,000 to $249,999	18	–	5	–	21	–	10	–	21
$250,000 to $299,999	14	3	5	–	8	1	3	–	9
$300,000 to $399,999	10	–	2	–	11	–	–	–	5
$400,000 to $499,999	6	–	–	–	1	–	2	–	2
$500,000 or more	3	1	1	–	1	–	1	–	–
Median (dollars)	54 400	33 800	43 600	36 700	54 900	34 900	44 600	32 200	53 500
Mean (dollars)	66 700	37 200	53 800	39 300	64 400	38 400	52 200	37 500	61 200
Owner-occupied mobile homes or trailers	**21**	**19**	**35**	**2**	**185**	**39**	**215**	**172**	**699**
Median (dollars)	16 500	13 500	10 000–	20 000	11 200	16 500	10 800	13 600	14 600
Mean (dollars)	24 900	17 600	14 400	20 000	15 400	23 400	14 400	19 500	19 800
CONTRACT RENT									
Specified renter-occupied housing units	**1 340**	**2 616**	**984**	**469**	**1 267**	**559**	**1 097**	**1 065**	**1 513**
Less than $100	255	745	177	181	166	150	219	295	75
$100 to $149	134	568	112	69	324	144	158	182	58
$150 to $199	140	545	251	67	232	91	190	233	147
$200 to $249	227	310	167	82	137	52	174	126	539
$250 to $299	202	181	117	41	164	71	151	105	196
$300 to $349	108	58	49	9	110	23	56	41	145
$350 to $399	83	28	20	3	27	6	24	3	109
$400 to $449	46	5	7	1	8	1	8	2	59
$450 to $499	33	2	1	–	6	1	7	1	45
$500 to $549	7	–	5	–	1	–	3	1	16
$550 to $599	2	–	–	–	1	1	–	–	9
$600 to $649	4	1	2	1	2	–	2	–	1
$650 to $699	2	–	–	–	1	–	–	–	7
$700 to $749	3	–	–	–	1	–	1	–	4
$750 to $999	1	–	–	–	1	–	–	–	–
$1,000 or more	–	–	–	–	–	–	–	–	–
No cash rent	93	173	76	15	86	19	104	76	103
Median (dollars)	219	141	184	129	168	137	175	154	242
Mean (dollars)	221	148	185	144	188	156	184	157	262
MEALS INCLUDED IN RENT									
Specified renter-occupied housing units	**1 340**	**2 616**	**984**	**469**	**1 267**	**559**	**1 097**	**1 065**	**1 513**
With meals included in rent	–	6	–	–	1	1	1	3	1
No meals included in rent	1 247	2 437	908	454	1 180	539	992	986	1 409
No cash rent	93	173	76	15	86	19	104	76	103

TIPSII [UPF] GH101 CENSUS90 72583600 06/22/92 4:04 PM MACHINE: C DATA:CENSUS90*H1TIPSDA01. 06/16/92 15:25:44 TAPE: NONE FRAME: 203
TSF:CENSUS90*92. 06/16/92 15:28:20 UTF:CENSUS90*93. 06/16/92 15:28:20 META:CENSUS90*H1TABLES01. 06/16/92 15:41:11

Table 62. **Age of Householder and Financial Characteristics of Housing Units by Race and Hispanic Origin of Householder: 1990**—Con.

[Threshold and complementary threshold are 400 persons. For definitions of terms and meanings of symbols, see text]

Place and [In Selected States] County Subdivision [10,000 or More Persons]	Troy city		Tuscaloosa city					Tuskegee city	Vestavia Hills city
	White	Black	White	Black	Asian or Pacific Islander	Hispanic origin (of any race)	White, not of Hispanic origin	Black	White
Occupied housing units	**3 127**	**1 531**	**19 927**	**9 032**	**422**	**188**	**19 815**	**3 900**	**7 530**
AGE OF HOUSEHOLDER									
Owner-occupied housing units	**1 918**	**645**	**10 041**	**3 682**	**66**	**56**	**10 003**	**2 001**	**5 763**
Under 25 years	64	12	241	31	1	1	241	21	16
25 to 34 years	243	76	1 171	337	5	2	1 170	179	501
35 to 44 years	393	119	2 051	867	18	20	2 039	372	1 481
45 to 54 years	316	93	1 615	669	19	9	1 608	267	1 188
55 to 64 years	295	88	1 895	710	11	11	1 886	314	991
65 to 74 years	337	127	1 850	633	8	9	1 843	485	978
75 years and over	270	130	1 218	435	4	4	1 216	363	608
Renter-occupied housing units	**1 209**	**886**	**9 886**	**5 350**	**356**	**132**	**9 812**	**1 899**	**1 767**
Under 25 years	515	179	4 089	839	109	51	4 058	491	187
25 to 34 years	230	229	2 642	1 636	185	40	2 619	544	586
35 to 44 years	139	153	1 190	1 209	40	20	1 180	318	358
45 to 54 years	70	73	538	549	11	8	535	171	206
55 to 64 years	57	72	443	424	6	4	441	112	91
65 to 74 years	92	95	449	390	4	6	446	136	134
75 years and over	106	85	535	303	1	3	533	127	205
HOUSEHOLDER 65 YEARS AND OVER									
Occupied housing units	**805**	**437**	**4 052**	**1 761**	**17**	**22**	**4 038**	**1 111**	**1 925**
1-person households	425	260	1 927	821	7	8	1 923	537	793
Mean number of persons per room	.28	.36	.28	.41	.39	.36	.28	.33	.26
Units in structure:									
1, detached or attached	664	346	3 188	1 348	12	17	3 177	936	1 459
2 or more	114	81	776	378	5	5	773	138	446
Mobile home, trailer, or other	27	10	88	35	–	–	88	37	20
Specified owner	518	228	2 750	974	9	13	2 741	731	1 331
Mean value (dollars)	59 500	30 600	76 100	42 600	83 300	71 700	76 100	57 000	131 400
Specified renter	193	177	972	674	5	8	967	243	335
Mean contract rent (dollars)	140	129	278	130	188	200	279	125	509
VALUE									
Specified owner-occupied housing units	**1 598**	**535**	**8 960**	**3 285**	**58**	**51**	**8 926**	**1 734**	**5 019**
Less than $20,000	47	118	118	304	1	–	118	117	5
$20,000 to $29,999	96	92	190	410	–	2	189	163	7
$30,000 to $39,999	168	134	628	614	2	1	627	276	10
$40,000 to $49,999	239	99	1 130	733	2	13	1 124	302	28
$50,000 to $59,999	208	42	1 140	447	3	5	1 139	239	44
$60,000 to $69,999	199	28	1 207	333	4	7	1 201	234	90
$70,000 to $79,999	174	9	1 071	217	8	4	1 068	145	175
$80,000 to $89,999	136	2	771	113	7	2	770	102	319
$90,000 to $99,999	98	5	625	44	6	5	620	39	477
$100,000 to $124,999	112	3	850	46	8	6	846	53	996
$125,000 to $149,999	55	1	364	7	8	1	363	23	955
$150,000 to $174,999	34	1	243	7	3	4	239	18	616
$175,000 to $199,999	15	1	179	3	2	–	179	8	375
$200,000 to $249,999	15	–	210	–	4	–	210	9	352
$250,000 to $299,999	2	–	99	2	–	–	99	3	226
$300,000 to $399,999	–	–	75	2	–	–	75	2	205
$400,000 to $499,999	–	–	27	–	–	1	26	–	63
$500,000 or more	–	–	33	3	–	–	33	1	76
Median (dollars)	62 000	34 200	70 600	44 100	93 300	66 900	70 600	50 300	134 400
Mean (dollars)	69 100	35 900	86 700	47 500	105 200	83 400	86 700	56 500	158 700
Owner-occupied mobile homes or trailers	**160**	**56**	**229**	**116**	**–**	**–**	**229**	**84**	**4**
Median (dollars)	11 100	10 000–	10 500	12 600	–	–	10 500	18 300	45 000
Mean (dollars)	14 600	13 500	15 800	15 600	–	–	15 800	24 800	102 300
CONTRACT RENT									
Specified renter-occupied housing units	**1 195**	**867**	**9 815**	**5 277**	**353**	**131**	**9 741**	**1 848**	**1 758**
Less than $100	91	219	366	1 087	1	5	366	383	5
$100 to $149	90	229	392	839	22	3	390	152	4
$150 to $199	283	167	1 122	920	91	18	1 113	329	4
$200 to $249	294	151	1 388	713	99	27	1 376	262	43
$250 to $299	166	49	1 565	806	49	28	1 549	320	74
$300 to $349	61	16	1 694	419	28	18	1 682	165	320
$350 to $399	79	15	1 394	156	39	9	1 387	60	430
$400 to $449	36	3	586	56	12	10	578	18	192
$450 to $499	12	–	422	18	1	6	418	2	211
$500 to $549	10	1	180	7	–	1	180	6	119
$550 to $599	4	–	103	7	2	1	102	–	79
$600 to $649	1	–	65	1	2	–	65	1	69
$650 to $699	–	–	51	–	2	1	50	1	30
$700 to $749	–	1	42	2	1	–	42	–	15
$750 to $999	1	–	76	–	1	1	76	1	41
$1,000 or more	–	–	39	3	1	–	39	–	60
No cash rent	67	16	330	243	2	3	328	148	62
Median (dollars)	213	143	297	182	229	270	297	198	397
Mean (dollars)	226	152	306	189	256	285	306	194	456
MEALS INCLUDED IN RENT									
Specified renter-occupied housing units	**1 195**	**867**	**9 815**	**5 277**	**353**	**131**	**9 741**	**1 848**	**1 758**
With meals included in rent	1	2	55	14	–	–	55	10	46
No meals included in rent	1 127	849	9 430	5 020	351	128	9 358	1 690	1 650
No cash rent	67	16	330	243	2	3	328	148	62

TIPSII [UPF] GH101 CENSUS90 72583600 06/22/92 4:04 PM MACHINE: C DATA:CENSUS90*H1TIPSDA01. 06/16/92 15:25:44 TAPE: NONE FRAME: 204
TSF:CENSUS90*92. 06/16/92 15:28:20 UTF:CENSUS90*93. 06/16/92 15:28:20 META:CENSUS90*H1TABLES01. 06/16/92 15:41:11

Table 63. **Occupancy, Structural, and Utilization Characteristics of Housing Units With a Householder of Selected Racial Groups: 1990**

[Threshold is 400 persons. For definitions of terms and meanings of symbols, see text]

Place and [In Selected States] County Subdivision [10,000 or More Persons]	Auburn city		Birmingham city		Dothan city	Hoover city	Huntsville city	
	All Asian	Chinese	All Asian	Chinese	All Asian	All Asian	American Indian	All Asian
Occupied housing units	**427**	**202**	**553**	**207**	**97**	**140**	**237**	**1 004**
POPULATION								
Persons in occupied housing units	881	386	1 326	469	376	457	660	3 041
Per occupied housing unit	2.06	1.91	2.40	2.27	3.88	3.26	2.78	3.03
Owner-occupied housing units	272	111	323	68	217	247	385	1 663
Per owner-occupied housing unit	3.58	3.58	3.33	3.09	4.25	3.53	2.94	3.55
Renter-occupied housing units	609	275	1 003	401	159	210	275	1 378
Per renter-occupied housing unit	1.74	1.61	2.20	2.17	3.46	3.00	2.59	2.58
TENURE								
Owner-occupied housing units	76	31	97	22	51	70	131	469
Percent of occupied housing units	17.8	15.3	17.5	10.6	52.6	50.0	55.3	46.7
Renter-occupied housing units	351	171	456	185	46	70	106	535
UNITS IN STRUCTURE								
Occupied housing units	**427**	**202**	**553**	**207**	**97**	**140**	**237**	**1 004**
1, detached	86	33	104	24	58	66	156	474
1, attached	15	7	21	9	5	7	5	24
2	17	9	16	5	4	1	11	14
3 or 4	17	10	56	26	9	3	19	131
5 to 9	26	10	43	18	11	18	16	184
10 to 19	76	36	125	52	3	22	10	118
20 to 49	110	57	65	19	2	13	3	29
50 or more	69	35	116	51	–	10	3	8
Mobile home or trailer	9	3	–	–	3	–	9	11
Other	2	2	7	3	2	–	5	11
ROOMS								
Owner-occupied housing units	**76**	**31**	**97**	**22**	**51**	**70**	**131**	**469**
1 room	–	–	–	–	–	–	–	–
2 rooms	–	–	2	–	–	–	–	3
3 rooms	7	3	11	1	9	4	4	57
4 rooms	6	4	11	2	7	5	7	46
5 rooms	8	4	22	5	10	6	19	70
6 rooms	15	7	27	8	9	9	48	87
7 rooms	14	3	14	3	7	17	20	63
8 rooms	10	4	4	1	3	13	16	67
9 or more rooms	16	6	6	2	6	16	17	76
Median	6.6	6.1	5.6	5.9	5.4	7.1	6.2	6.2
Renter-occupied housing units	**351**	**171**	**456**	**185**	**46**	**70**	**106**	**535**
1 room	142	79	67	20	2	–	3	38
2 rooms	108	56	126	58	7	13	5	99
3 rooms	45	20	122	50	7	15	20	114
4 rooms	41	11	101	47	14	12	34	141
5 rooms	11	4	32	9	6	19	23	95
6 rooms	3	1	6	–	7	9	9	28
7 rooms	1	–	1	1	1	1	5	13
8 rooms	–	–	1	–	1	–	6	3
9 or more rooms	–	–	–	–	1	1	1	4
Median	1.8	1.6	2.8	2.8	4.0	4.1	4.2	3.6
PERSONS IN UNIT								
Owner-occupied housing units	**76**	**31**	**97**	**22**	**51**	**70**	**131**	**469**
1 person	4	2	20	3	5	4	14	42
2 persons	12	6	13	4	6	12	41	85
3 persons	18	8	19	6	8	19	33	91
4 persons	26	8	22	6	10	21	28	142
5 persons	13	4	15	3	10	9	12	71
6 persons	2	2	5	–	3	3	3	22
7 or more persons	1	1	3	–	9	2	–	16
Median	3.65	3.44	3.32	3.17	4.15	3.50	2.82	3.62
Renter-occupied housing units	**351**	**171**	**456**	**185**	**46**	**70**	**106**	**535**
1 person	188	95	153	51	5	10	32	162
2 persons	99	54	145	71	10	24	27	117
3 persons	42	16	99	47	14	9	21	110
4 persons	17	6	42	13	7	16	14	98
5 persons	2	–	11	3	3	6	4	34
6 persons	2	–	3	–	4	4	6	9
7 or more persons	1	–	3	–	3	1	2	5
Median	1.50–	1.50–	2.02	2.08	3.07	2.61	2.28	2.40
PERSONS PER ROOM								
Owner-occupied housing units	**76**	**31**	**97**	**22**	**51**	**70**	**131**	**469**
0.50 or less	42	17	40	11	21	42	90	239
0.51 to 0.75	20	7	27	6	3	19	26	114
0.76 to 1.00	9	4	18	4	16	6	12	68
1.01 to 1.50	4	2	8	1	7	3	3	32
1.51 or more	1	1	4	–	4	–	–	16
Mean	.53	.56	.59	.51	.74	.49	.45	.56
Renter-occupied housing units	**351**	**171**	**456**	**185**	**46**	**70**	**106**	**535**
0.50 or less	88	31	167	66	15	28	61	200
0.51 to 0.75	32	13	72	38	9	13	23	107
0.76 to 1.00	180	106	121	45	9	14	12	139
1.01 to 1.50	21	8	42	16	8	10	8	56
1.51 or more	30	13	54	20	5	5	2	33
Mean	.83	.86	.77	.76	.84	.74	.58	.71

TIPSII [UPF] GH101 CENSUS90 72583600 06/22/92 4:04 PM MACHINE: C DATA:CENSUS90*H1TIPSDA01. 06/16/92 15:25:44 TAPE: NONE FRAME: 205
TSF:CENSUS90*92. 06/16/92 15:28:20 UTF:CENSUS90*93. 06/16/92 15:28:20 META:CENSUS90*H1TABLES01. 06/16/92 15:41:11

Table 63. **Occupancy, Structural, and Utilization Characteristics of Housing Units With a Householder of Selected Racial Groups: 1990**—Con.

[Threshold is 400 persons. For definitions of terms and meanings of symbols, see text]

Place and [In Selected States] County Subdivision [10,000 or More Persons]	Huntsville city—Con.			Mobile city			Montgomery city	Tuscaloosa city
	Chinese	Asian Indian	Korean	American Indian	All Asian	Vietnamese	All Asian	All Asian
Occupied housing units	**263**	**316**	**173**	**169**	**589**	**145**	**325**	**419**
POPULATION								
Persons in occupied housing units	764	980	560	447	1 807	579	1 036	943
Per occupied housing unit	2.90	3.10	3.24	2.64	3.07	3.99	3.19	2.25
Owner-occupied housing units	447	546	296	258	724	225	575	216
Per owner-occupied housing unit	3.73	3.69	3.48	3.07	3.60	4.09	3.71	3.27
Renter-occupied housing units	317	434	264	189	1 083	354	461	727
Per renter-occupied housing unit	2.22	2.58	3.00	2.22	2.79	3.93	2.71	2.06
TENURE								
Owner-occupied housing units	120	148	85	84	201	55	155	66
Percent of occupied housing units	45.6	46.8	49.1	49.7	34.1	37.9	47.7	15.8
Renter-occupied housing units	143	168	88	85	388	90	170	353
UNITS IN STRUCTURE								
Occupied housing units	**263**	**316**	**173**	**169**	**589**	**145**	**325**	**419**
1, detached	127	139	73	110	235	63	175	83
1, attached	5	10	6	4	10	4	13	10
2	7	4	3	5	13	6	9	19
3 or 4	46	41	25	8	94	53	31	60
5 to 9	44	68	30	12	135	6	56	65
10 to 19	22	37	26	10	47	–	18	70
20 to 49	7	7	4	5	17	1	9	94
50 or more	3	2	1	8	22	2	7	17
Mobile home or trailer	1	1	4	4	9	8	4	–
Other	1	7	1	3	7	2	3	1
ROOMS								
Owner-occupied housing units	**120**	**148**	**85**	**84**	**201**	**55**	**155**	**66**
1 room	–	–	–	–	1	1	–	–
2 rooms	–	1	2	1	3	–	–	–
3 rooms	15	10	16	1	18	14	7	–
4 rooms	10	16	9	7	21	7	23	10
5 rooms	17	17	16	17	39	10	33	10
6 rooms	18	28	15	23	44	12	41	6
7 rooms	15	18	10	16	26	5	28	16
8 rooms	20	26	10	8	28	4	12	12
9 or more rooms	25	32	7	11	21	2	11	12
Median	6.5	6.6	5.5	6.2	5.9	5.0	5.9	6.9
Renter-occupied housing units	**143**	**168**	**88**	**85**	**388**	**90**	**170**	**353**
1 room	8	15	1	2	14	1	10	36
2 rooms	28	26	23	10	54	10	20	112
3 rooms	28	37	20	17	115	18	38	104
4 rooms	42	50	21	12	110	31	53	68
5 rooms	30	23	17	23	61	19	24	25
6 rooms	3	8	5	11	26	11	13	3
7 rooms	2	7	1	6	2	–	10	3
8 rooms	1	–	–	4	5	–	2	1
9 or more rooms	1	2	–	–	1	–	–	1
Median	3.7	3.6	3.5	4.6	3.6	4.0	3.8	2.8
PERSONS IN UNIT								
Owner-occupied housing units	**120**	**148**	**85**	**84**	**201**	**55**	**155**	**66**
1 person	7	6	13	13	21	4	12	8
2 persons	19	23	12	23	34	6	30	16
3 persons	26	33	14	19	46	12	29	11
4 persons	37	50	25	13	45	13	43	20
5 persons	21	29	11	9	26	5	21	6
6 persons	4	3	8	5	20	11	12	2
7 or more persons	6	4	2	2	9	4	8	3
Median	3.72	3.74	3.64	2.82	3.49	3.92	3.65	3.32
Renter-occupied housing units	**143**	**168**	**88**	**85**	**388**	**90**	**170**	**353**
1 person	57	49	13	33	97	9	50	124
2 persons	32	40	15	20	106	15	37	134
3 persons	31	32	26	17	76	18	29	59
4 persons	17	30	27	12	51	15	31	25
5 persons	2	14	7	2	29	11	13	9
6 persons	3	2	–	–	19	16	9	1
7 or more persons	1	1	–	1	10	6	1	1
Median	1.95	2.38	3.12	1.97	2.42	3.70	2.45	1.89
PERSONS PER ROOM								
Owner-occupied housing units	**120**	**148**	**85**	**84**	**201**	**55**	**155**	**66**
0.50 or less	58	79	39	57	95	12	70	41
0.51 to 0.75	29	44	17	16	49	17	35	13
0.76 to 1.00	21	14	16	6	34	13	29	9
1.01 to 1.50	7	8	9	3	17	9	17	3
1.51 or more	5	3	4	2	6	4	4	–
Mean	.56	.54	.62	.48	.59	.80	.62	.48
Renter-occupied housing units	**143**	**168**	**88**	**85**	**388**	**90**	**170**	**353**
0.50 or less	72	62	20	54	149	18	59	142
0.51 to 0.75	18	37	23	17	81	17	42	74
0.76 to 1.00	32	46	23	13	88	18	44	87
1.01 to 1.50	14	14	13	–	38	25	21	26
1.51 or more	7	9	9	1	32	12	4	24
Mean	.61	.71	.84	.50	.76	.98	.70	.71

TIPSII [UPF] GH101 CENSUS90 72583600 06/22/92 4:04 PM MACHINE: C DATA:CENSUS90*H1TIPSDA01. 06/16/92 15:25:44 TAPE: NONE FRAME: 206
TSF:CENSUS90*92. 06/16/92 15:28:20 UTF:CENSUS90*93. 06/16/92 15:28:20 META:CENSUS90*H1TABLES01. 06/16/92 15:41:11

Table 64. **Age of Householder and Financial Characteristics of Housing Units With a Householder of Selected Racial Groups: 1990**

[Threshold is 400 persons. For definitions of terms and meanings of symbols, see text]

Place and [In Selected States] County Subdivision [10,000 or More Persons]	Auburn city		Birmingham city		Dothan city	Hoover city	Huntsville city	
	All Asian	Chinese	All Asian	Chinese	All Asian	All Asian	American Indian	All Asian
Occupied housing units	**427**	**202**	**553**	**207**	**97**	**140**	**237**	**1 004**
AGE OF HOUSEHOLDER								
Owner-occupied housing units	**76**	**31**	**97**	**22**	**51**	**70**	**131**	**469**
Under 25 years	1	–	2	–	–	1	2	3
25 to 34 years	13	11	22	3	9	7	23	64
35 to 44 years	23	9	29	8	21	19	48	180
45 to 54 years	34	8	19	6	15	34	27	144
55 to 64 years	4	2	16	3	4	7	17	62
65 to 74 years	–	–	7	2	1	1	10	15
75 years and over	1	1	2	–	1	1	4	1
Renter-occupied housing units	**351**	**171**	**456**	**185**	**46**	**70**	**106**	**535**
Under 25 years	101	24	87	24	4	5	11	45
25 to 34 years	188	114	238	110	18	24	42	259
35 to 44 years	44	21	85	33	18	31	26	141
45 to 54 years	11	6	31	14	2	5	15	61
55 to 64 years	5	4	8	2	1	4	6	22
65 to 74 years	2	2	4	2	3	1	4	4
75 years and over	–	–	3	–	–	–	2	3
HOUSEHOLDER 65 YEARS AND OVER								
Occupied housing units	**3**	**3**	**16**	**4**	**5**	**3**	**20**	**23**
1-person households	1	1	8	1	1	–	8	5
Mean number of persons per room	.31	.31	.42	.83	.95	.46	.35	.42
Units in structure:								
1, detached or attached	1	1	8	2	4	2	12	18
2 or more	2	2	6	2	–	1	6	4
Mobile home, trailer, or other	–	–	2	–	1	–	2	1
Specified owner	1	1	7	2	2	2	10	15
Mean value (dollars)	67 500	67 500	51 800	62 500	73 800	76 300	63 400	85 800
Specified renter	2	2	7	2	3	1	6	7
Mean contract rent (dollars)	262	262	300	312	288	413	184	224
VALUE								
Specified owner-occupied housing units	**64**	**26**	**82**	**19**	**47**	**65**	**110**	**410**
Less than $20,000	–	–	3	–	1	–	1	5
$20,000 to $29,999	1	1	3	–	1	–	4	1
$30,000 to $39,999	–	–	18	4	2	–	2	4
$40,000 to $49,999	1	1	8	1	9	–	15	19
$50,000 to $59,999	3	1	13	3	8	1	18	33
$60,000 to $69,999	4	3	16	4	5	3	12	37
$70,000 to $79,999	9	4	9	4	4	5	17	44
$80,000 to $89,999	11	9	4	–	3	6	14	37
$90,000 to $99,999	10	3	2	–	–	6	9	48
$100,000 to $124,999	10	1	2	1	5	14	7	52
$125,000 to $149,999	5	–	1	1	2	13	2	35
$150,000 to $174,999	4	–	1	–	4	8	6	31
$175,000 to $199,999	2	1	–	–	–	5	3	14
$200,000 to $249,999	2	–	2	1	1	1	–	20
$250,000 to $299,999	2	2	–	–	–	2	–	12
$300,000 to $399,999	–	–	–	–	1	1	–	9
$400,000 to $499,999	–	–	–	–	–	–	–	2
$500,000 or more	–	–	–	–	1	–	–	7
Median (dollars)	93 000	83 300	56 700	62 500	64 200	120 500	72 100	95 200
Mean (dollars)	107 800	97 300	61 500	72 600	95 300	129 900	77 600	123 600
Owner-occupied mobile homes or trailers	**4**	**3**	**–**	**–**	**3**	**–**	**7**	**8**
Median (dollars)	10 000–	10 000–	–	–	10 000–	–	12 500	10 000–
Mean (dollars)	9 000	9 000	–	–	9 000	–	14 600	14 700
CONTRACT RENT								
Specified renter-occupied housing units	**349**	**170**	**455**	**184**	**46**	**70**	**103**	**534**
Less than $100	–	–	6	–	2	–	5	3
$100 to $149	29	20	8	3	2	–	2	16
$150 to $199	108	67	36	10	2	–	7	8
$200 to $249	86	46	45	19	12	–	10	21
$250 to $299	61	25	224	113	6	7	12	85
$300 to $349	18	8	78	23	10	11	18	136
$350 to $399	27	3	26	10	3	20	19	107
$400 to $449	6	–	12	3	2	9	8	38
$450 to $499	5	–	6	1	1	10	7	46
$500 to $549	3	–	6	–	3	4	2	28
$550 to $599	1	–	5	1	2	3	3	11
$600 to $649	1	–	–	–	–	3	3	5
$650 to $699	1	–	1	1	–	1	2	9
$700 to $749	–	–	–	–	–	–	1	1
$750 to $999	–	–	–	–	–	2	2	7
$1,000 or more	1	–	–	–	–	–	–	4
No cash rent	2	1	2	–	1	–	2	9
Median (dollars)	222	198	281	278	288	394	328	347
Mean (dollars)	243	208	287	283	303	428	350	372
MEALS INCLUDED IN RENT								
Specified renter-occupied housing units	**349**	**170**	**455**	**184**	**46**	**70**	**103**	**534**
With meals included in rent	1	–	2	1	1	–	1	3
No meals included in rent	346	169	451	183	44	70	100	522
No cash rent	2	1	2	–	1	–	2	9

TIPSII [UPF] GH101 CENSUS90 72583600 06/22/92 4:04 PM MACHINE: C DATA:CENSUS90*H1TIPSDA01. 06/16/92 15:25:44 TAPE: NONE FRAME: 207
TSF:CENSUS90*92. 06/16/92 15:28:20 UTF:CENSUS90*93. 06/16/92 15:28:20 META:CENSUS90*H1TABLES01. 06/16/92 15:41:11

Table 64. **Age of Householder and Financial Characteristics of Housing Units With a Householder of Selected Racial Groups: 1990**—Con.

[Threshold is 400 persons. For definitions of terms and meanings of symbols, see text]

Place and [In Selected States] County Subdivision [10,000 or More Persons]	Huntsville city—Con.			Mobile city			Montgomery city	Tuscaloosa city
	Chinese	Asian Indian	Korean	American Indian	All Asian	Vietnamese	All Asian	All Asian
Occupied housing units	**263**	**316**	**173**	**169**	**589**	**145**	**325**	**419**
AGE OF HOUSEHOLDER								
Owner-occupied housing units	**120**	**148**	**85**	**84**	**201**	**55**	**155**	**66**
Under 25 years	–	1	1	–	9	2	4	1
25 to 34 years	18	14	15	16	21	7	27	5
35 to 44 years	50	58	34	23	75	26	47	18
45 to 54 years	27	66	23	21	56	13	48	19
55 to 64 years	20	7	9	11	27	6	27	11
65 to 74 years	4	2	3	5	7	1	1	8
75 years and over	1	–	–	8	6	–	1	4
Renter-occupied housing units	**143**	**168**	**88**	**85**	**388**	**90**	**170**	**353**
Under 25 years	11	14	4	12	110	10	18	109
25 to 34 years	70	82	43	29	120	22	64	184
35 to 44 years	32	40	34	18	96	29	55	39
45 to 54 years	17	23	7	13	36	19	23	11
55 to 64 years	9	8	–	–	16	8	5	6
65 to 74 years	2	1	–	9	9	2	3	3
75 years and over	2	–	–	4	1	–	2	1
HOUSEHOLDER 65 YEARS AND OVER								
Occupied housing units	**9**	**3**	**3**	**26**	**23**	**3**	**7**	**16**
1-person households	1	–	1	14	8	1	1	6
Mean number of persons per room	.43	.55	.41	.42	.42	.62	.61	.39
Units in structure:								
1, detached or attached	6	2	3	19	17	2	5	11
2 or more	2	1	–	5	5	1	2	5
Mobile home, trailer, or other	1	–	–	2	1	–	–	–
Specified owner	4	2	3	10	11	1	2	9
Mean value (dollars)	84 400	77 500	69 200	61 500	116 800	85 000	55 000	83 300
Specified renter	4	1	–	13	10	2	5	4
Mean contract rent (dollars)	239	90	–	166	204	212	263	182
VALUE								
Specified owner-occupied housing units	**110**	**127**	**68**	**72**	**172**	**43**	**142**	**58**
Less than $20,000	3	–	–	3	1	1	–	1
$20,000 to $29,999	–	1	–	4	3	1	4	–
$30,000 to $39,999	–	1	1	15	18	9	18	2
$40,000 to $49,999	1	2	6	18	27	12	15	2
$50,000 to $59,999	2	2	13	3	22	6	13	3
$60,000 to $69,999	6	2	7	6	23	3	18	4
$70,000 to $79,999	15	3	9	6	19	4	16	8
$80,000 to $89,999	12	13	7	5	10	2	16	7
$90,000 to $99,999	15	14	7	2	8	2	11	6
$100,000 to $124,999	16	25	7	4	10	1	8	8
$125,000 to $149,999	12	16	3	5	8	–	6	8
$150,000 to $174,999	12	14	2	1	9	1	7	3
$175,000 to $199,999	5	7	1	–	5	1	4	2
$200,000 to $249,999	5	7	4	–	6	–	1	4
$250,000 to $299,999	4	7	1	–	2	–	3	–
$300,000 to $399,999	1	6	–	–	–	–	2	–
$400,000 to $499,999	–	2	–	–	1	–	–	–
$500,000 or more	1	5	–	–	–	–	–	–
Median (dollars)	101 600	125 800	77 500	48 200	66 700	48 800	71 900	93 300
Mean (dollars)	124 300	166 600	92 600	61 300	85 200	59 000	86 400	105 200
Owner-occupied mobile homes or trailers	**1**	**–**	**4**	**4**	**7**	**6**	**3**	**–**
Median (dollars)	22 500	–	10 000	10 000	10 000–	10 000–	12 500	–
Mean (dollars)	22 500	–	17 000	10 800	9 500	9 000	16 300	–
CONTRACT RENT								
Specified renter-occupied housing units	**142**	**168**	**88**	**85**	**384**	**90**	**169**	**350**
Less than $100	1	1	–	8	4	–	2	1
$100 to $149	3	7	1	6	5	4	1	22
$150 to $199	2	2	–	8	66	32	9	90
$200 to $249	8	6	1	12	112	34	16	98
$250 to $299	19	24	15	16	99	9	18	49
$300 to $349	50	45	28	14	48	4	35	28
$350 to $399	32	29	20	7	23	3	34	39
$400 to $449	7	14	8	2	9	1	16	12
$450 to $499	8	19	7	1	5	–	10	1
$500 to $549	2	9	7	1	5	–	9	–
$550 to $599	1	3	–	–	–	–	1	2
$600 to $649	1	2	1	1	–	–	2	2
$650 to $699	1	4	–	1	–	–	4	2
$700 to $749	–	–	–	–	–	–	2	1
$750 to $999	1	1	–	–	1	–	2	–
$1,000 or more	3	–	–	–	–	–	–	1
No cash rent	3	2	–	8	7	3	8	2
Median (dollars)	336	346	348	260	251	207	349	229
Mean (dollars)	361	365	363	257	263	219	361	255
MEALS INCLUDED IN RENT								
Specified renter-occupied housing units	**142**	**168**	**88**	**85**	**384**	**90**	**169**	**350**
With meals included in rent	1	–	2	1	1	–	1	–
No meals included in rent	138	166	86	76	376	87	160	348
No cash rent	3	2	–	8	7	3	8	2

TIPSII [UPF] GH101 CENSUS90 72583600 06/22/92 4:04 PM MACHINE: C DATA:CENSUS90*H1TIPSDA01. 06/16/92 15:25:44 TAPE: NONE FRAME: 208
TSF:CENSUS90*92. 06/16/92 15:28:20 UTF:CENSUS90*93. 06/16/92 15:28:20 META:CENSUS90*H1TABLES01. 06/16/92 15:41:11

Table 65. **Occupancy, Structural, and Utilization Characteristics of Housing Units With a Householder of Hispanic Origin by Type: 1990**

[Householders of Hispanic origin may be of any race. Threshold is 400 persons. For definitions of terms and meanings of symbols, see text]

Place and [In Selected States] County Subdivision [10,000 or More Persons]	Birmingham city	Huntsville city		Mobile city		Montgomery city	
	Other Hispanic	Mexican	Other Hispanic	Mexican	Other Hispanic	Mexican	Other Hispanic
Occupied housing units	**202**	**244**	**225**	**160**	**422**	**186**	**171**
POPULATION							
Persons in occupied housing units	484	651	619	424	1 081	511	455
Per occupied housing unit	2.40	2.67	2.75	2.65	2.56	2.75	2.66
Owner-occupied housing units	237	348	343	170	593	196	236
Per owner-occupied housing unit	3.12	3.25	2.88	2.98	2.75	2.84	3.03
Renter-occupied housing units	247	303	276	254	488	315	219
Per renter-occupied housing unit	1.96	2.21	2.60	2.47	2.37	2.69	2.35
TENURE							
Owner-occupied housing units	76	107	119	57	216	69	78
Percent of occupied housing units	37.6	43.9	52.9	35.6	51.2	37.1	45.6
Renter-occupied housing units	126	137	106	103	206	117	93
UNITS IN STRUCTURE							
Occupied housing units	**202**	**244**	**225**	**160**	**422**	**186**	**171**
1, detached	90	128	136	83	252	94	84
1, attached	3	4	8	1	11	8	9
2	7	6	3	4	17	10	7
3 or 4	7	24	16	7	15	18	16
5 to 9	20	31	29	29	43	25	32
10 to 19	37	23	13	18	32	10	4
20 to 49	12	14	7	6	26	6	9
50 or more	19	7	4	11	8	5	2
Mobile home or trailer	–	4	5	–	9	10	6
Other	7	3	4	1	9	–	2
ROOMS							
Owner-occupied housing units	**76**	**107**	**119**	**57**	**216**	**69**	**78**
1 room	–	1	2	–	–	–	–
2 rooms	2	1	1	1	4	2	3
3 rooms	2	2	6	3	10	2	2
4 rooms	4	5	8	4	19	6	6
5 rooms	16	21	23	9	41	17	13
6 rooms	20	27	25	14	59	25	18
7 rooms	14	13	23	10	38	7	14
8 rooms	13	22	18	8	28	4	12
9 or more rooms	5	15	13	8	17	6	10
Median	6.2	6.4	6.3	6.3	6.1	5.8	6.3
Renter-occupied housing units	**126**	**137**	**106**	**103**	**206**	**117**	**93**
1 room	14	8	5	3	6	4	2
2 rooms	23	17	12	9	27	11	5
3 rooms	27	39	19	23	57	23	20
4 rooms	36	36	23	22	46	26	29
5 rooms	15	19	26	26	35	28	21
6 rooms	10	11	13	10	28	11	13
7 rooms	1	3	3	6	6	10	2
8 rooms	–	3	3	1	–	2	1
9 or more rooms	–	1	2	3	1	2	–
Median	3.5	3.6	4.2	4.3	3.8	4.3	4.2
PERSONS IN UNIT							
Owner-occupied housing units	**76**	**107**	**119**	**57**	**216**	**69**	**78**
1 person	12	11	19	15	43	16	14
2 persons	20	28	39	12	70	18	21
3 persons	20	21	23	9	45	12	18
4 persons	11	24	22	10	33	14	9
5 persons	6	16	9	5	16	4	8
6 persons	3	7	6	4	4	4	6
7 or more persons	4	–	1	2	5	1	2
Median	2.80	3.19	2.57	2.67	2.43	2.54	2.72
Renter-occupied housing units	**126**	**137**	**106**	**103**	**206**	**117**	**93**
1 person	59	53	28	34	77	40	30
2 persons	32	40	28	25	53	23	34
3 persons	22	18	21	21	32	12	11
4 persons	9	18	20	11	25	28	8
5 persons	3	6	7	9	11	9	5
6 persons	–	–	–	3	5	2	4
7 or more persons	1	2	2	–	3	3	1
Median	1.63	1.89	2.39	2.20	1.99	2.30	1.99
PERSONS PER ROOM							
Owner-occupied housing units	**76**	**107**	**119**	**57**	**216**	**69**	**78**
0.50 or less	48	64	77	39	146	46	55
0.51 to 0.75	15	27	21	9	41	9	9
0.76 to 1.00	9	12	16	5	22	11	8
1.01 to 1.50	2	2	3	4	4	1	4
1.51 or more	2	2	2	–	3	2	2
Mean	.50	.49	.45	.46	.44	.48	.47
Renter-occupied housing units	**126**	**137**	**106**	**103**	**206**	**117**	**93**
0.50 or less	73	75	48	56	112	55	54
0.51 to 0.75	17	29	27	25	42	23	17
0.76 to 1.00	24	20	16	18	32	21	13
1.01 to 1.50	6	3	9	3	9	13	7
1.51 or more	6	10	6	1	11	5	2
Mean	.58	.58	.61	.57	.60	.62	.56

TIPSII [UPF] GH101 CENSUS90 72583600 06/22/92 4:04 PM MACHINE: C DATA:CENSUS90*H1TIPSDA01. 06/16/92 15:25:44 TAPE: NONE FRAME: 209
TSF:CENSUS90*92. 06/16/92 15:28:20 UTF:CENSUS90*93. 06/16/92 15:28:20 META:CENSUS90*H1TABLES01. 06/16/92 15:41:11

Table 66. **Age of Householder and Financial Characteristics of Housing Units With a Householder of Hispanic Origin by Type: 1990**

[Householders of Hispanic origin may be of any race. Threshold is 400 persons. For definitions of terms and meanings of symbols, see text]

Place and [In Selected States] County Subdivision [10,000 or More Persons]	Birmingham city	Huntsville city		Mobile city		Montgomery city	
	Other Hispanic	Mexican	Other Hispanic	Mexican	Other Hispanic	Mexican	Other Hispanic
Occupied housing units	**202**	**244**	**225**	**160**	**422**	**186**	**171**
AGE OF HOUSEHOLDER							
Owner-occupied housing units	**76**	**107**	**119**	**57**	**216**	**69**	**78**
Under 25 years	4	1	1	–	–	1	3
25 to 34 years	11	17	17	12	30	10	9
35 to 44 years	18	34	29	16	47	22	19
45 to 54 years	8	25	33	8	38	14	11
55 to 64 years	12	15	23	8	42	10	16
65 to 74 years	13	12	12	7	41	7	9
75 years and over	10	3	4	6	18	5	11
Renter-occupied housing units	**126**	**137**	**106**	**103**	**206**	**117**	**93**
Under 25 years	21	29	8	16	34	18	14
25 to 34 years	51	62	49	42	78	44	35
35 to 44 years	25	29	29	25	33	25	17
45 to 54 years	9	10	11	8	14	12	12
55 to 64 years	6	4	6	3	19	12	6
65 to 74 years	5	2	2	5	16	2	6
75 years and over	9	1	1	4	12	4	3
HOUSEHOLDER 65 YEARS AND OVER							
Occupied housing units	**37**	**18**	**19**	**22**	**87**	**18**	**29**
1-person households	18	7	6	12	42	9	15
Mean number of persons per room	.36	.32	.33	.30	.33	.34	.29
Units in structure:							
1, detached or attached	24	15	16	13	60	13	21
2 or more	13	2	2	8	23	4	7
Mobile home, trailer, or other	–	1	1	1	4	1	1
Specified owner	20	15	14	12	49	11	18
Mean value (dollars)	79 000	68 100	103 800	95 000	65 400	52 700	77 400
Specified renter	14	3	3	9	27	6	9
Mean contract rent (dollars)	120	154	287	245	235	240	278
VALUE							
Specified owner-occupied housing units	**65**	**97**	**105**	**53**	**185**	**62**	**66**
Less than $20,000	–	1	2	1	3	1	–
$20,000 to $29,999	8	–	–	3	15	4	3
$30,000 to $39,999	10	1	1	6	25	13	6
$40,000 to $49,999	13	11	4	11	36	12	6
$50,000 to $59,999	10	11	11	7	28	6	11
$60,000 to $69,999	5	17	16	9	19	4	9
$70,000 to $79,999	5	13	10	1	16	5	7
$80,000 to $89,999	5	10	12	4	7	4	4
$90,000 to $99,999	1	7	14	2	2	1	4
$100,000 to $124,999	3	11	16	2	12	7	6
$125,000 to $149,999	2	8	7	1	11	4	5
$150,000 to $174,999	–	2	5	2	3	1	2
$175,000 to $199,999	1	3	3	–	2	–	–
$200,000 to $249,999	–	1	2	2	3	–	1
$250,000 to $299,999	–	1	2	2	1	–	2
$300,000 to $399,999	1	–	–	–	1	–	–
$400,000 to $499,999	–	–	–	–	1	–	–
$500,000 or more	1	–	–	–	–	–	–
Median (dollars)	50 800	74 700	87 100	54 600	54 800	51 300	67 500
Mean (dollars)	71 100	87 200	96 200	76 700	71 100	64 500	82 600
Owner-occupied mobile homes or trailers	**–**	**2**	**5**	**–**	**7**	**5**	**5**
Median (dollars)	–	15 000	17 500	–	10 000–	10 000–	17 500
Mean (dollars)	–	15 800	18 800	–	11 400	44 700	23 500
CONTRACT RENT							
Specified renter-occupied housing units	**122**	**135**	**105**	**102**	**200**	**114**	**91**
Less than $100	10	2	2	5	13	8	7
$100 to $149	12	5	–	3	9	6	–
$150 to $199	13	4	3	9	23	6	3
$200 to $249	16	10	2	14	29	4	3
$250 to $299	29	37	16	20	41	8	12
$300 to $349	21	27	25	25	28	18	15
$350 to $399	8	19	16	9	32	21	17
$400 to $449	7	11	13	6	11	13	14
$450 to $499	3	12	14	2	5	11	7
$500 to $549	–	4	7	1	2	3	5
$550 to $599	–	1	3	–	1	2	2
$600 to $649	–	1	1	1	2	1	–
$650 to $699	–	1	2	–	1	5	2
$700 to $749	–	–	–	1	–	–	–
$750 to $999	–	–	–	–	–	1	–
$1,000 or more	–	–	–	–	–	–	–
No cash rent	3	1	1	6	3	7	4
Median (dollars)	264	315	367	292	278	357	358
Mean (dollars)	253	329	376	288	282	348	351
MEALS INCLUDED IN RENT							
Specified renter-occupied housing units	**122**	**135**	**105**	**102**	**200**	**114**	**91**
With meals included in rent	–	1	–	–	–	2	–
No meals included in rent	119	133	104	96	197	105	87
No cash rent	3	1	1	6	3	7	4

TIPSII [UPF] GH101 CENSUS90 72583600 06/22/92 4:04 PM MACHINE: C DATA:CENSUS90*H1TIPSDA01. 06/16/92 15:25:44 TAPE: NONE FRAME: 210
TSF:CENSUS90*92. 06/16/92 15:28:20 UTF:CENSUS90*93. 06/16/92 15:28:20 META:CENSUS90*H1TABLES01. 06/16/92 15:41:11

Table 67. Occupancy, Structural Characteristics, and Age of Householder: 1990

[For definitions of terms and meanings of symbols, see text]

Place and [In Selected States] County Subdivision [2,500 to 9,999 Persons]	Abbeville city	Adamsville city	Aliceville city	Andalusia city	Arab city	Atmore city	Attalla city	Bay Minette city	Boaz city	Brent city
All housing units	**1 320**	**1 554**	**1 293**	**4 181**	**2 745**	**3 394**	**2 874**	**2 682**	**3 053**	**1 103**
POPULATION										
Persons in occupied housing units	3 081	4 142	2 933	9 120	6 256	7 945	6 696	6 847	6 809	2 761
Per occupied housing unit	2.54	2.79	2.44	2.39	2.41	2.57	2.61	2.77	2.35	2.67
Owner-occupied housing units	2 226	3 470	1 851	6 171	4 503	5 329	4 686	4 557	4 349	1 797
Per owner-occupied housing unit	2.56	2.76	2.49	2.41	2.48	2.58	2.65	2.82	2.46	2.79
Renter-occupied housing units	855	672	1 082	2 949	1 753	2 616	2 010	2 290	2 460	964
Per renter-occupied housing unit	2.49	2.99	2.37	2.35	2.26	2.54	2.52	2.68	2.18	2.47
TENURE BY RACE AND HISPANIC ORIGIN OF HOUSEHOLDER										
Occupied housing units	**1 214**	**1 484**	**1 200**	**3 812**	**2 592**	**3 093**	**2 567**	**2 471**	**2 899**	**1 034**
Owner-occupied housing units	870	1 259	743	2 556	1 816	2 064	1 768	1 617	1 768	643
Percent of occupied housing units	71.7	84.8	61.9	67.1	70.1	66.7	68.9	65.4	61.0	62.2
White	609	1 129	485	2 140	1 811	1 369	1 533	1 259	1 759	432
Black	257	127	254	410	–	636	234	343	3	211
American Indian, Eskimo, or Aleut	1	2	–	3	4	55	1	11	4	–
Asian or Pacific Islander	1	–	4	2	1	4	–	4	2	–
Other race	2	1	–	1	–	–	–	–	–	–
Hispanic origin (of any race)	3	6	1	5	4	4	4	7	–	–
White, not of Hispanic origin	609	1 124	485	2 137	1 807	1 367	1 530	1 252	1 759	432
Renter-occupied housing units	344	225	457	1 256	776	1 029	799	854	1 131	391
White	196	157	144	915	773	519	659	622	1 113	247
Black	147	68	311	328	–	477	134	223	7	143
American Indian, Eskimo, or Aleut	1	–	–	4	1	33	5	5	6	–
Asian or Pacific Islander	–	–	2	–	–	–	–	3	3	–
Other race	–	–	–	9	2	–	1	1	2	1
Hispanic origin (of any race)	–	1	–	14	5	2	2	8	5	2
White, not of Hispanic origin	196	156	144	910	770	518	658	615	1 109	246
VACANCY STATUS										
Vacant housing units	**106**	**70**	**93**	**369**	**153**	**301**	**307**	**211**	**154**	**69**
For sale only	11	8	28	50	31	37	35	46	35	13
For rent	24	19	32	123	53	121	108	64	77	15
Rented or sold, not occupied	46	11	1	16	25	31	55	26	17	11
For seasonal, recreational, or occasional use	3	1	6	12	7	16	2	9	2	1
For migrant workers	–	–	–	–	–	–	9	–	–	–
Other vacant	22	31	26	168	37	96	98	66	23	29
Boarded up	1	3	1	13	1	1	5	–	–	2
DURATION OF VACANCY										
Vacant-for-sale-only housing units	**11**	**8**	**28**	**50**	**31**	**37**	**35**	**46**	**35**	**13**
Less than 2 months	4	2	–	1	12	4	3	8	11	9
2 up to 6 months	2	4	4	23	9	6	8	8	14	2
6 or more months	5	2	24	26	10	27	24	30	10	2
Vacant-for-rent housing units	**24**	**19**	**32**	**123**	**53**	**121**	**108**	**64**	**77**	**15**
Less than 2 months	3	6	1	35	37	41	30	35	29	7
2 up to 6 months	9	8	4	43	9	34	45	24	27	5
6 or more months	12	5	27	45	7	46	33	5	21	3
UNITS IN STRUCTURE										
1, detached	1 034	1 380	854	3 327	2 132	2 390	2 166	1 930	2 172	668
1, attached	9	12	86	38	33	48	64	41	44	18
2	62	11	136	190	150	74	181	163	230	51
3 or 4	17	7	77	135	94	225	37	94	133	37
5 to 9	12	2	12	146	159	118	62	170	175	39
10 to 19	26	10	8	80	70	81	36	48	17	72
20 to 49	24	–	–	26	–	38	22	21	3	–
50 or more	–	–	–	–	–	–	–	–	117	–
Mobile home or trailer	113	121	114	199	90	380	284	190	129	204
Other	23	11	6	40	17	40	22	25	33	14
Occupied housing units	**1 214**	**1 484**	**1 200**	**3 812**	**2 592**	**3 093**	**2 567**	**2 471**	**2 899**	**1 034**
AGE OF HOUSEHOLDER										
Under 25 years	42	45	24	241	131	136	147	144	155	50
25 to 34 years	175	265	174	620	446	496	406	446	469	207
35 to 44 years	227	322	163	647	473	550	499	492	490	198
45 to 54 years	159	252	169	520	444	502	386	390	424	132
55 to 64 years	190	241	199	594	426	486	428	341	431	139
65 to 74 years	230	220	246	660	399	505	424	358	465	164
75 years and over	191	139	225	530	273	418	277	300	465	144
HOUSEHOLDER 65 YEARS AND OVER										
Occupied housing units	**421**	**359**	**471**	**1 190**	**672**	**923**	**701**	**658**	**930**	**308**
1-person households	206	123	283	603	320	456	335	308	506	167
Mean number of persons per room	.31	.35	.33	.29	.30	.32	.32	.34	.31	.35
Units in structure:										
1, detached or attached	347	334	321	1 023	546	709	593	526	640	209
2 or more	57	6	133	120	105	150	80	106	271	72
Mobile home, trailer, or other	17	19	17	47	21	64	28	26	19	27
Specified owner	279	282	247	829	414	602	475	439	476	154
Mean value (dollars)	43 500	48 400	42 700	46 700	56 600	41 800	34 600	45 600	46 100	40 000
Specified renter	92	29	195	226	151	231	154	144	350	111
Mean contract rent (dollars)	127	214	79	122	120	108	129	117	102	99
With meals included in rent	–	–	1	–	–	–	–	–	–	–
Mean contract rent (dollars)	–	–	50	–	–	–	–	–	–	–
No meals included in rent	81	26	186	196	141	207	138	129	321	88
No cash rent	11	3	8	30	10	24	16	15	29	23

TIPSII [UPF] GH101 CENSUS90 72583600 06/22/92 4:04 PM MACHINE: C DATA:CENSUS90*H1TIPSDA01. 06/16/92 15:25:44 TAPE: NONE FRAME: 211
TSF:CENSUS90*92. 06/16/92 15:28:20 UTF:CENSUS90*93. 06/16/92 15:28:20 META:CENSUS90*H1TABLES01. 06/16/92 15:41:11

Table 67. **Occupancy, Structural Characteristics, and Age of Householder: 1990**—Con.

[For definitions of terms and meanings of symbols, see text]

Place and [In Selected States] County Subdivision [2,500 to 9,999 Persons]	Brewton city	Bridgeport city	Brighton city	Cahaba Heights CDP	Centre city	Centreville city	Chickasaw city	Childersburg city	Citronelle city	Clanton city
All housing units	**2 482**	**1 241**	**1 735**	**2 229**	**1 254**	**907**	**2 992**	**1 899**	**1 397**	**3 262**
POPULATION										
Persons in occupied housing units	5 719	2 936	4 518	4 755	2 817	2 365	6 649	4 579	3 600	7 492
Per occupied housing unit	2.53	2.60	2.89	2.26	2.44	2.86	2.38	2.58	2.86	2.48
Owner-occupied housing units	4 100	2 075	3 209	3 073	1 719	1 783	4 605	3 300	2 772	5 274
Per owner-occupied housing unit	2.52	2.60	2.85	2.43	2.46	2.88	2.38	2.58	2.94	2.52
Renter-occupied housing units	1 619	861	1 309	1 682	1 098	582	2 044	1 279	828	2 218
Per renter-occupied housing unit	2.57	2.60	2.97	2.00	2.42	2.78	2.38	2.56	2.62	2.39
TENURE BY RACE AND HISPANIC ORIGIN OF HOUSEHOLDER										
Occupied housing units	**2 258**	**1 128**	**1 565**	**2 106**	**1 153**	**828**	**2 796**	**1 778**	**1 260**	**3 022**
Owner-occupied housing units	1 629	797	1 124	1 267	700	619	1 938	1 279	944	2 094
Percent of occupied housing units	72.1	70.7	71.8	60.2	60.7	74.8	69.3	71.9	74.9	69.3
White	1 092	738	214	1 254	649	511	1 919	1 058	796	1 827
Black	529	47	905	6	49	107	7	220	143	262
American Indian, Eskimo, or Aleut	3	11	2	1	2	–	9	–	4	3
Asian or Pacific Islander	3	1	1	5	–	1	1	1	–	2
Other race	2	–	2	1	–	–	2	–	1	–
Hispanic origin (of any race)	3	–	2	3	1	1	11	2	1	2
White, not of Hispanic origin	1 090	738	214	1 251	648	511	1 910	1 056	796	1 825
Renter-occupied housing units	629	331	441	839	453	209	858	499	316	928
White	326	277	55	829	401	153	848	333	242	725
Black	298	46	386	7	46	55	1	164	65	199
American Indian, Eskimo, or Aleut	2	7	–	2	2	–	5	–	9	1
Asian or Pacific Islander	2	1	–	1	1	1	4	2	–	1
Other race	1	–	–	–	3	–	–	–	–	2
Hispanic origin (of any race)	5	–	–	2	6	2	6	1	1	3
White, not of Hispanic origin	323	277	55	827	398	152	843	333	241	724
VACANCY STATUS										
Vacant housing units	**224**	**113**	**170**	**123**	**101**	**79**	**196**	**121**	**137**	**240**
For sale only	36	11	8	28	3	13	51	25	18	47
For rent	71	45	64	60	38	17	85	34	24	52
Rented or sold, not occupied	9	13	64	18	21	12	20	16	33	22
For seasonal, recreational, or occasional use	18	3	1	3	12	1	7	5	10	13
For migrant workers	1	–	–	–	–	–	–	–	–	–
Other vacant	89	41	33	14	27	36	33	41	52	106
Boarded up	2	1	8	–	6	1	2	2	3	3
DURATION OF VACANCY										
Vacant-for-sale-only housing units	**36**	**11**	**8**	**28**	**3**	**13**	**51**	**25**	**18**	**47**
Less than 2 months	2	–	1	17	–	3	9	2	3	5
2 up to 6 months	7	1	1	6	1	4	11	9	3	12
6 or more months	27	10	6	5	2	6	31	14	12	30
Vacant-for-rent housing units	**71**	**45**	**64**	**60**	**38**	**17**	**85**	**34**	**24**	**52**
Less than 2 months	22	14	17	41	16	8	26	3	15	15
2 up to 6 months	27	20	33	19	13	4	42	15	7	23
6 or more months	22	11	14	–	9	5	17	16	2	14
UNITS IN STRUCTURE										
1, detached	2 015	834	1 415	1 241	881	703	2 439	1 252	1 046	2 485
1, attached	45	13	36	320	17	15	47	51	6	52
2	104	57	34	67	164	11	300	208	23	136
3 or 4	44	22	23	67	10	17	130	66	36	106
5 to 9	61	41	10	225	45	18	10	41	18	109
10 to 19	53	24	2	240	2	17	16	31	5	54
20 to 49	–	26	–	63	–	–	25	–	41	–
50 or more	–	–	–	–	–	–	–	–	–	–
Mobile home or trailer	130	211	182	1	125	114	8	238	212	294
Other	30	13	33	5	10	12	17	12	10	26
Occupied housing units	**2 258**	**1 128**	**1 565**	**2 106**	**1 153**	**828**	**2 796**	**1 778**	**1 260**	**3 022**
AGE OF HOUSEHOLDER										
Under 25 years	99	67	30	81	54	26	104	101	49	140
25 to 34 years	350	180	219	623	146	128	433	291	276	497
35 to 44 years	440	226	248	500	205	161	421	346	271	565
45 to 54 years	337	192	237	249	197	148	335	272	202	412
55 to 64 years	376	177	289	244	191	126	443	325	166	447
65 to 74 years	350	175	312	239	216	121	583	276	166	513
75 years and over	306	111	230	170	144	118	477	167	130	448
HOUSEHOLDER 65 YEARS AND OVER										
Occupied housing units	**656**	**286**	**542**	**409**	**360**	**239**	**1 060**	**443**	**296**	**961**
1-person households	324	137	199	195	180	110	491	204	126	486
Mean number of persons per room	.30	.35	.43	.30	.31	.32	.30	.31	.35	.31
Units in structure:										
1, detached or attached	586	220	479	318	269	194	861	340	228	788
2 or more	49	40	15	89	64	26	195	75	44	130
Mobile home, trailer, or other	21	26	48	2	27	19	4	28	24	43
Specified owner	499	180	406	262	196	147	751	282	172	596
Mean value (dollars)	52 600	35 300	32 200	81 700	53 600	52 800	45 300	49 900	49 800	45 600
Specified renter	98	59	66	109	118	52	246	100	70	224
Mean contract rent (dollars)	143	102	124	403	109	138	130	118	101	117
With meals included in rent	–	–	1	–	1	4	–	–	1	–
Mean contract rent (dollars)	–	–	163	–	50	375	–	–	50	–
No meals included in rent	85	49	56	105	105	34	235	87	59	199
No cash rent	13	10	9	4	12	14	11	13	10	25

TIPSII [UPF] GH101 CENSUS90 72583600 06/22/92 4:04 PM MACHINE: C DATA:CENSUS90*H1TIPSDA01. 06/16/92 15:25:44 TAPE: NONE FRAME: 212
TSF:CENSUS90*92. 06/16/92 15:28:20 UTF:CENSUS90*93. 06/16/92 15:28:20 META:CENSUS90*H1TABLES01. 06/16/92 15:41:11

Table 67. **Occupancy, Structural Characteristics, and Age of Householder: 1990**—Con.

[For definitions of terms and meanings of symbols, see text]

Place and [In Selected States] County Subdivision [2,500 to 9,999 Persons]	Columbiana city	Cordova city	Dadeville city	Daleville city	Demopolis city	East Brewton city	Elba city	Evergreen city	Fairhope city	Fayette city
All housing units	**1 132**	**1 175**	**1 254**	**2 330**	**3 015**	**1 164**	**1 755**	**1 735**	**3 808**	**2 170**
POPULATION										
Persons in occupied housing units	2 876	2 520	3 024	5 113	7 429	2 579	3 836	3 805	8 298	4 761
Per occupied housing unit	2.69	2.40	2.66	2.46	2.70	2.49	2.55	2.53	2.34	2.38
Owner-occupied housing units	2 059	1 624	2 267	2 601	5 091	1 726	2 637	2 494	6 111	2 975
Per owner-occupied housing unit	2.81	2.43	2.61	2.56	2.74	2.43	2.53	2.52	2.39	2.45
Renter-occupied housing units	817	896	757	2 512	2 338	853	1 199	1 311	2 187	1 786
Per renter-occupied housing unit	2.43	2.33	2.85	2.36	2.62	2.64	2.58	2.55	2.21	2.28
TENURE BY RACE AND HISPANIC ORIGIN OF HOUSEHOLDER										
Occupied housing units	**1 068**	**1 051**	**1 135**	**2 079**	**2 747**	**1 034**	**1 506**	**1 506**	**3 550**	**1 998**
Owner-occupied housing units	732	667	869	1 016	1 855	711	1 041	991	2 560	1 213
Percent of occupied housing units	68.5	63.5	76.6	48.9	67.5	68.8	69.1	65.8	72.1	60.7
White	595	609	613	888	1 155	701	858	627	2 443	1 024
Black	136	58	254	89	698	6	178	360	109	189
American Indian, Eskimo, or Aleut	–	–	1	5	2	4	5	3	3	–
Asian or Pacific Islander	–	–	1	27	–	–	–	1	4	–
Other race	1	–	–	7	–	–	–	–	1	–
Hispanic origin (of any race)	2	1	2	15	11	1	3	1	17	6
White, not of Hispanic origin	594	608	613	880	1 150	700	856	626	2 428	1 018
Renter-occupied housing units	336	384	266	1 063	892	323	465	515	990	785
White	291	319	145	791	367	288	331	249	919	581
Black	44	64	121	221	523	31	132	266	66	198
American Indian, Eskimo, or Aleut	–	1	–	3	1	3	2	–	1	–
Asian or Pacific Islander	1	–	–	30	1	–	–	–	3	–
Other race	–	–	–	18	–	1	–	–	1	6
Hispanic origin (of any race)	–	–	1	39	–	1	–	4	11	9
White, not of Hispanic origin	291	319	145	771	367	288	331	248	909	578
VACANCY STATUS										
Vacant housing units	**64**	**124**	**119**	**251**	**268**	**130**	**249**	**229**	**258**	**172**
For sale only	12	15	16	12	29	13	15	35	52	34
For rent	20	42	37	178	97	42	84	59	65	66
Rented or sold, not occupied	8	23	14	8	13	12	4	18	32	20
For seasonal, recreational, or occasional use	–	5	5	13	26	7	10	10	57	5
For migrant workers	–	–	–	–	–	2	–	–	–	1
Other vacant	24	39	47	40	103	54	136	107	52	46
Boarded up	2	1	4	1	8	6	–	4	2	1
DURATION OF VACANCY										
Vacant-for-sale-only housing units	**12**	**15**	**16**	**12**	**29**	**13**	**15**	**35**	**52**	**34**
Less than 2 months	2	–	3	2	1	–	3	6	2	4
2 up to 6 months	2	8	7	5	6	3	7	10	39	6
6 or more months	8	7	6	5	22	10	5	19	11	24
Vacant-for-rent housing units	**20**	**42**	**37**	**178**	**97**	**42**	**84**	**59**	**65**	**66**
Less than 2 months	4	17	5	58	21	9	24	18	22	12
2 up to 6 months	8	17	15	53	25	19	45	19	34	25
6 or more months	8	8	17	67	51	14	15	22	9	29
UNITS IN STRUCTURE										
1, detached	723	757	984	1 004	2 060	861	1 281	1 198	2 927	1 510
1, attached	12	17	22	112	45	7	25	49	45	39
2	26	53	52	66	263	15	131	69	103	153
3 or 4	44	91	34	151	86	19	42	122	167	139
5 to 9	37	63	8	154	78	47	18	36	100	96
10 to 19	107	58	3	144	115	15	37	34	106	132
20 to 49	–	–	–	30	–	–	–	–	60	–
50 or more	–	–	–	–	–	–	–	–	–	–
Mobile home or trailer	166	119	136	659	327	192	203	211	248	87
Other	17	17	15	10	41	8	18	16	52	14
Occupied housing units	**1 068**	**1 051**	**1 135**	**2 079**	**2 747**	**1 034**	**1 506**	**1 506**	**3 550**	**1 998**
AGE OF HOUSEHOLDER										
Under 25 years	54	61	45	283	133	74	55	69	111	122
25 to 34 years	219	159	168	704	515	185	223	274	537	314
35 to 44 years	233	158	239	375	570	188	245	258	689	360
45 to 54 years	181	122	171	284	417	150	242	204	501	265
55 to 64 years	136	190	197	242	428	168	263	221	447	261
65 to 74 years	136	190	161	148	366	154	258	253	680	349
75 years and over	109	171	154	43	318	115	220	227	585	327
HOUSEHOLDER 65 YEARS AND OVER										
Occupied housing units	**245**	**361**	**315**	**191**	**684**	**269**	**478**	**480**	**1 265**	**676**
1-person households	129	188	161	82	339	143	241	245	568	352
Mean number of persons per room	.33	.34	.29	.34	.33	.30	.30	.31	.30	.31
Units in structure:										
1, detached or attached	168	277	275	115	559	242	382	382	1 004	499
2 or more	49	67	22	43	76	10	73	76	178	163
Mobile home, trailer, or other	28	17	18	33	49	17	23	22	83	14
Specified owner	137	230	210	88	434	187	295	282	859	394
Mean value (dollars)	54 600	30 300	41 400	57 600	49 200	35 600	43 900	41 700	80 500	44 800
Specified renter	65	97	53	63	150	39	121	130	220	225
Mean contract rent (dollars)	129	142	101	151	108	131	92	84	245	108
With meals included in rent	1	–	2	–	1	–	–	1	–	–
Mean contract rent (dollars)	263	–	70	–	50	–	–	90	–	–
No meals included in rent	57	82	41	61	131	26	105	109	203	206
No cash rent	7	15	10	2	18	13	16	20	17	19

TIPSII [UPF] GH101 CENSUS90 72583600 06/22/92 4:04 PM MACHINE: C DATA:CENSUS90*H1TIPSDA01. 06/16/92 15:25:44 TAPE: NONE FRAME: 213
TSF:CENSUS90*92. 06/16/92 15:28:20 UTF:CENSUS90*93. 06/16/92 15:28:20 META:CENSUS90*H1TABLES01. 06/16/92 15:41:11

Table 67. **Occupancy, Structural Characteristics, and Age of Householder: 1990**—Con.

[For definitions of terms and meanings of symbols, see text]

Place and [In Selected States] County Subdivision [2,500 to 9,999 Persons]	Foley city	Fort McClellan CDP	Fort Rucker CDP	Fultondale city	Gardendale city	Geneva city	Glencoe city	Grand Bay CDP	Greensboro city	Greenville city
All housing units	**2 127**	**576**	**1 553**	**2 462**	**3 682**	**2 093**	**1 797**	**1 245**	**1 185**	**3 058**
POPULATION										
Persons in occupied housing units	4 778	2 147	5 577	6 400	9 105	4 557	4 505	3 324	2 920	7 347
Per occupied housing unit	2.52	3.86	3.66	2.69	2.57	2.45	2.66	2.94	2.69	2.61
Owner-occupied housing units	3 071	14	167	5 365	7 446	3 211	3 777	2 762	1 970	4 230
Per owner-occupied housing unit	2.50	2.80	3.41	2.70	2.63	2.47	2.68	2.93	2.67	2.57
Renter-occupied housing units	1 707	2 133	5 410	1 035	1 659	1 346	728	562	950	3 117
Per renter-occupied housing unit	2.56	3.87	3.67	2.65	2.32	2.40	2.57	2.99	2.73	2.65
TENURE BY RACE AND HISPANIC ORIGIN OF HOUSEHOLDER										
Occupied housing units	**1 897**	**556**	**1 523**	**2 379**	**3 546**	**1 862**	**1 692**	**1 132**	**1 087**	**2 819**
Owner-occupied housing units	1 230	5	49	1 989	2 832	1 302	1 409	944	739	1 643
Percent of occupied housing units	64.8	.9	3.2	83.6	79.9	69.9	83.3	83.4	68.0	58.3
White	1 079	4	37	1 960	2 799	1 176	1 393	853	377	1 166
Black	141	1	10	23	25	119	15	84	362	475
American Indian, Eskimo, or Aleut	6	–	1	4	6	3	1	4	–	1
Asian or Pacific Islander	3	–	–	2	2	1	–	2	–	1
Other race	1	–	1	–	–	3	–	1	–	–
Hispanic origin (of any race)	15	–	4	4	12	8	2	11	4	2
White, not of Hispanic origin	1 066	4	34	1 956	2 787	1 173	1 391	845	375	1 164
Renter-occupied housing units	667	551	1 474	390	714	560	283	188	348	1 176
White	524	333	1 130	373	703	453	275	164	118	582
Black	138	194	268	14	8	101	7	22	229	590
American Indian, Eskimo, or Aleut	–	3	10	2	3	6	1	2	1	2
Asian or Pacific Islander	1	8	20	1	–	–	–	–	–	2
Other race	4	13	46	–	–	–	–	–	–	–
Hispanic origin (of any race)	10	37	99	5	2	5	–	3	–	2
White, not of Hispanic origin	517	310	1 084	368	701	450	275	161	118	580
VACANCY STATUS										
Vacant housing units	**230**	**20**	**30**	**83**	**136**	**231**	**105**	**113**	**98**	**239**
For sale only	22	–	1	21	33	14	18	28	10	66
For rent	73	2	22	14	45	67	38	46	43	87
Rented or sold, not occupied	16	–	2	15	9	7	15	7	31	12
For seasonal, recreational, or occasional use	73	2	4	–	–	5	10	2	4	7
For migrant workers	–	–	–	–	1	–	–	–	–	–
Other vacant	46	16	1	33	48	138	24	30	10	67
Boarded up	1	–	–	2	5	4	–	3	–	1
DURATION OF VACANCY										
Vacant-for-sale-only housing units	**22**	**–**	**1**	**21**	**33**	**14**	**18**	**28**	**10**	**66**
Less than 2 months	7	–	–	2	3	3	5	–	–	5
2 up to 6 months	3	–	–	14	14	2	7	10	1	18
6 or more months	12	–	1	5	16	9	6	18	9	43
Vacant-for-rent housing units	**73**	**2**	**22**	**14**	**45**	**67**	**38**	**46**	**43**	**87**
Less than 2 months	60	1	4	1	10	11	5	1	12	23
2 up to 6 months	7	–	15	13	30	22	23	14	25	35
6 or more months	6	1	3	–	5	34	10	31	6	29
UNITS IN STRUCTURE										
1, detached	1 438	52	61	2 019	3 070	1 526	1 392	873	765	2 187
1, attached	82	187	1 319	17	100	32	12	13	27	64
2	68	130	116	7	18	69	17	–	45	223
3 or 4	147	66	1	8	47	87	14	3	59	192
5 to 9	87	130	–	33	53	38	8	7	28	165
10 to 19	77	1	–	92	111	16	24	2	11	46
20 to 49	–	–	–	29	203	–	–	29	47	–
50 or more	–	–	–	–	–	–	–	–	–	–
Mobile home or trailer	212	2	38	251	46	308	319	308	184	156
Other	16	8	18	6	34	17	11	10	19	25
Occupied housing units	**1 897**	**556**	**1 523**	**2 379**	**3 546**	**1 862**	**1 692**	**1 132**	**1 087**	**2 819**
AGE OF HOUSEHOLDER										
Under 25 years	99	20	240	74	90	88	67	66	30	124
25 to 34 years	364	327	882	434	599	309	316	220	179	471
35 to 44 years	327	182	355	559	733	317	410	245	186	513
45 to 54 years	241	22	42	436	604	280	275	240	147	374
55 to 64 years	259	5	1	408	624	302	256	170	138	415
65 to 74 years	322	–	3	322	551	288	243	128	208	458
75 years and over	285	–	–	146	345	278	125	63	199	464
HOUSEHOLDER 65 YEARS AND OVER										
Occupied housing units	**607**	**–**	**3**	**468**	**896**	**566**	**368**	**191**	**407**	**922**
1-person households	287	–	3	166	351	291	154	67	214	487
Mean number of persons per room	.33	–	.19	.33	.31	.30	.32	.36	.32	.31
Units in structure:										
1, detached or attached	462	–	2	416	791	439	306	153	292	720
2 or more	99	–	1	11	86	85	15	1	72	179
Mobile home, trailer, or other	46	–	–	41	19	42	47	37	43	23
Specified owner	383	–	–	363	687	341	240	125	236	553
Mean value (dollars)	59 500	–	–	55 600	68 200	41 600	49 400	52 200	45 800	47 000
Specified renter	125	–	2	30	124	150	35	17	110	278
Mean contract rent (dollars)	199	–	519	243	289	111	221	224	76	119
With meals included in rent	–	–	–	1	1	–	–	–	3	2
Mean contract rent (dollars)	–	–	–	287	1 250	–	–	–	63	483
No meals included in rent	116	–	2	22	96	138	26	12	90	253
No cash rent	9	–	–	7	27	12	9	5	17	23

TIPSII [UPF] GH101 CENSUS90 72583600 06/22/92 4:04 PM MACHINE: C DATA:CENSUS90*H1TIPSDA01. 06/16/92 15:25:44 TAPE: NONE FRAME: 214
TSF:CENSUS90*92. 06/16/92 15:28:20 UTF:CENSUS90*93. 06/16/92 15:28:20 META:CENSUS90*H1TABLES01. 06/16/92 15:41:11

Table 67. **Occupancy, Structural Characteristics, and Age of Householder: 1990**—Con.

[For definitions of terms and meanings of symbols, see text]

Place and [In Selected States] County Subdivision [2,500 to 9,999 Persons]	Gulf Shores city	Guntersville city	Haleyville city	Hamilton city	Headland city	Heflin city	Helena city	Hokes Bluff city	Holt CDP	Huguley CDP
All housing units	**4 976**	**3 154**	**1 981**	**2 414**	**1 311**	**1 218**	**1 366**	**1 460**	**1 602**	**1 197**
POPULATION										
Persons in occupied housing units	3 192	6 854	4 358	5 353	3 245	2 839	3 918	3 739	4 101	3 161
Per occupied housing unit	2.22	2.40	2.36	2.39	2.60	2.51	2.99	2.70	2.78	2.82
Owner-occupied housing units	2 267	4 345	3 021	3 719	2 396	1 977	3 487	3 327	3 014	2 574
Per owner-occupied housing unit	2.22	2.46	2.45	2.52	2.67	2.59	3.02	2.72	2.78	2.81
Renter-occupied housing units	925	2 509	1 337	1 634	849	862	431	412	1 087	587
Per renter-occupied housing unit	2.25	2.31	2.18	2.14	2.42	2.36	2.73	2.61	2.76	2.86
TENURE BY RACE AND HISPANIC ORIGIN OF HOUSEHOLDER										
Occupied housing units	**1 435**	**2 853**	**1 844**	**2 240**	**1 247**	**1 129**	**1 311**	**1 383**	**1 477**	**1 121**
Owner-occupied housing units	1 023	1 766	1 231	1 476	896	763	1 153	1 225	1 083	916
Percent of occupied housing units	71.3	61.9	66.8	65.9	71.9	67.6	87.9	88.6	73.3	81.7
White	1 020	1 643	1 218	1 450	666	682	1 082	1 223	755	765
Black	–	110	7	24	230	79	64	–	326	148
American Indian, Eskimo, or Aleut	–	7	3	1	–	–	2	1	2	1
Asian or Pacific Islander	2	5	3	1	–	2	5	1	–	–
Other race	1	1	–	–	–	–	–	–	–	2
Hispanic origin (of any race)	2	5	6	4	4	–	2	1	2	3
White, not of Hispanic origin	1 018	1 639	1 212	1 446	663	682	1 080	1 222	755	764
Renter-occupied housing units	412	1 087	613	764	351	366	158	158	394	205
White	408	913	602	706	226	308	139	157	269	176
Black	1	167	9	52	124	57	18	–	122	28
American Indian, Eskimo, or Aleut	2	5	1	3	–	1	1	1	2	–
Asian or Pacific Islander	1	1	1	3	–	–	–	–	1	–
Other race	–	1	–	–	1	–	–	–	–	1
Hispanic origin (of any race)	4	2	4	1	3	–	2	–	3	2
White, not of Hispanic origin	404	912	599	705	224	308	137	157	269	176
VACANCY STATUS										
Vacant housing units	**3 541**	**301**	**137**	**174**	**64**	**89**	**55**	**77**	**125**	**76**
For sale only	47	27	39	16	25	10	14	7	16	18
For rent	75	114	54	90	17	11	12	12	45	31
Rented or sold, not occupied	31	14	6	19	5	3	11	8	14	5
For seasonal, recreational, or occasional use	3 370	78	2	11	2	6	–	3	4	4
For migrant workers	1	–	–	–	2	–	–	–	–	–
Other vacant	17	68	36	38	13	59	18	47	46	18
Boarded up	1	–	–	–	1	7	2	1	6	1
DURATION OF VACANCY										
Vacant-for-sale-only housing units	**47**	**27**	**39**	**16**	**25**	**10**	**14**	**7**	**16**	**18**
Less than 2 months	2	4	6	–	–	1	5	1	1	1
2 up to 6 months	26	16	11	6	8	3	7	3	5	11
6 or more months	19	7	22	10	17	6	2	3	10	6
Vacant-for-rent housing units	**75**	**114**	**54**	**90**	**17**	**11**	**12**	**12**	**45**	**31**
Less than 2 months	28	45	18	9	2	8	6	4	6	10
2 up to 6 months	42	41	22	28	3	2	5	7	17	21
6 or more months	5	28	14	53	12	1	1	1	22	–
UNITS IN STRUCTURE										
1, detached	1 757	2 095	1 489	1 544	1 039	813	1 066	1 262	1 259	799
1, attached	209	54	46	21	19	6	46	11	9	3
2	148	244	91	183	65	60	24	4	20	6
3 or 4	129	199	184	130	85	71	17	7	16	2
5 to 9	122	203	14	141	13	48	33	3	4	1
10 to 19	393	104	8	38	34	10	5	–	6	1
20 to 49	872	–	–	47	–	–	–	–	–	–
50 or more	1 248	–	–	–	–	–	–	–	–	–
Mobile home or trailer	67	214	130	298	40	198	170	163	266	380
Other	31	41	19	12	16	12	5	10	22	5
Occupied housing units	**1 435**	**2 853**	**1 844**	**2 240**	**1 247**	**1 129**	**1 311**	**1 383**	**1 477**	**1 121**
AGE OF HOUSEHOLDER										
Under 25 years	41	111	76	122	55	53	43	27	78	84
25 to 34 years	223	449	266	354	183	160	424	208	277	223
35 to 44 years	235	549	310	452	260	200	415	322	299	265
45 to 54 years	177	393	297	365	181	193	181	279	195	192
55 to 64 years	238	514	313	318	178	190	104	197	250	138
65 to 74 years	361	440	319	324	203	195	83	222	242	133
75 years and over	160	397	263	305	187	138	61	128	136	86
HOUSEHOLDER 65 YEARS AND OVER										
Occupied housing units	**521**	**837**	**582**	**629**	**390**	**333**	**144**	**350**	**378**	**219**
1-person households	147	411	332	328	190	154	50	126	162	84
Mean number of persons per room	.33	.32	.30	.31	.32	.31	.35	.31	.36	.36
Units in structure:										
1, detached or attached	395	585	418	428	320	239	121	312	335	179
2 or more	103	214	137	162	59	69	12	7	7	1
Mobile home, trailer, or other	23	38	27	39	11	25	11	31	36	39
Specified owner	352	461	326	315	254	188	94	225	273	133
Mean value (dollars)	95 400	61 400	43 900	47 400	45 300	48 200	59 500	53 500	37 700	42 000
Specified renter	63	276	195	215	84	95	21	24	50	16
Mean contract rent (dollars)	447	222	98	92	113	106	162	156	181	162
With meals included in rent	–	27	–	–	1	–	–	–	–	–
Mean contract rent (dollars)	–	612	–	–	113	–	–	–	–	–
No meals included in rent	56	231	181	183	74	81	19	18	40	8
No cash rent	7	18	14	32	9	14	2	6	10	8

TIPSII [UPF] GH101 CENSUS90 72583600 06/22/92 4:04 PM MACHINE: C DATA:CENSUS90*H1TIPSDA01. 06/16/92 15:25:44 TAPE: NONE FRAME: 215
TSF:CENSUS90*92. 06/16/92 15:28:20 UTF:CENSUS90*93. 06/16/92 15:28:20 META:CENSUS90*H1TABLES01. 06/16/92 15:41:11

Table 67. **Occupancy, Structural Characteristics, and Age of Householder: 1990**—Con.

[For definitions of terms and meanings of symbols, see text]

Place and [In Selected States] County Subdivision [2,500 to 9,999 Persons]	Inverness CDP	Irondale city	Jackson city	Ladonia CDP	Lafayette city	Lanett city	Leeds city	Lincoln city	Linden city	Lipscomb city
All housing units	**1 050**	**3 742**	**2 217**	**1 152**	**1 236**	**3 694**	**4 120**	**1 335**	**1 047**	**1 245**
POPULATION										
Persons in occupied housing units	2 528	9 412	5 724	2 905	2 969	8 913	9 933	2 941	2 439	2 854
Per occupied housing unit	2.54	2.64	2.77	2.75	2.67	2.58	2.58	2.77	2.59	2.69
Owner-occupied housing units	1 948	7 566	4 253	2 197	1 792	5 734	6 988	2 512	1 709	2 164
Per owner-occupied housing unit	2.83	2.75	2.79	2.72	2.55	2.56	2.64	2.74	2.65	2.62
Renter-occupied housing units	580	1 846	1 471	708	1 177	3 179	2 945	429	730	690
Per renter-occupied housing unit	1.88	2.29	2.72	2.83	2.88	2.61	2.46	2.92	2.46	2.96
TENURE BY RACE AND HISPANIC ORIGIN OF HOUSEHOLDER										
Occupied housing units	**996**	**3 560**	**2 064**	**1 058**	**1 112**	**3 461**	**3 846**	**1 063**	**942**	**1 059**
Owner-occupied housing units	688	2 753	1 523	808	704	2 243	2 651	916	645	826
Percent of occupied housing units	69.1	77.3	73.8	76.4	63.3	64.8	68.9	86.2	68.5	78.0
White	673	2 302	1 099	793	388	1 492	2 300	664	447	526
Black	7	416	421	5	316	750	343	250	198	299
American Indian, Eskimo, or Aleut	1	8	2	3	–	–	5	2	–	–
Asian or Pacific Islander	7	26	–	2	–	–	1	–	–	1
Other race	–	1	1	5	–	1	2	–	–	–
Hispanic origin (of any race)	1	10	6	8	2	2	11	–	–	1
White, not of Hispanic origin	672	2 293	1 096	790	387	1 491	2 292	664	447	526
Renter-occupied housing units	308	807	541	250	408	1 218	1 195	147	297	233
White	299	725	360	247	101	523	1 017	96	153	123
Black	6	72	179	2	307	692	173	51	144	110
American Indian, Eskimo, or Aleut	–	2	1	–	–	–	2	–	–	–
Asian or Pacific Islander	2	6	1	–	–	–	–	–	–	–
Other race	1	2	–	1	–	3	3	–	–	–
Hispanic origin (of any race)	2	10	3	1	–	9	6	1	–	1
White, not of Hispanic origin	298	719	359	247	101	521	1 014	95	153	122
VACANCY STATUS										
Vacant housing units	**54**	**182**	**153**	**94**	**124**	**233**	**274**	**272**	**105**	**186**
For sale only	12	31	16	18	19	40	45	15	12	19
For rent	35	54	55	43	36	88	117	36	41	108
Rented or sold, not occupied	6	34	21	23	17	12	36	16	3	13
For seasonal, recreational, or occasional use	–	3	11	3	1	4	4	150	8	1
For migrant workers	–	–	–	–	–	–	–	–	–	–
Other vacant	1	60	50	7	51	89	72	55	41	45
Boarded up	–	3	1	–	3	7	6	1	1	2
DURATION OF VACANCY										
Vacant-for-sale-only housing units	**12**	**31**	**16**	**18**	**19**	**40**	**45**	**15**	**12**	**19**
Less than 2 months	–	5	2	3	3	4	7	3	1	3
2 up to 6 months	5	22	4	9	9	20	27	–	6	3
6 or more months	7	4	10	6	7	16	11	12	5	13
Vacant-for-rent housing units	**35**	**54**	**55**	**43**	**36**	**88**	**117**	**36**	**41**	**108**
Less than 2 months	34	21	8	17	4	16	56	1	1	10
2 up to 6 months	–	22	18	20	15	40	46	21	29	11
6 or more months	1	11	29	6	17	32	15	14	11	87
UNITS IN STRUCTURE										
1, detached	639	2 778	1 715	696	976	2 928	2 766	849	713	875
1, attached	79	128	15	7	23	47	62	3	13	10
2	6	81	46	13	115	164	136	5	81	9
3 or 4	22	38	38	1	38	286	116	5	68	1
5 to 9	105	100	41	–	29	66	141	21	18	5
10 to 19	159	187	30	1	1	29	329	2	15	4
20 to 49	35	82	27	–	–	–	31	–	–	–
50 or more	–	–	–	–	–	–	55	–	–	–
Mobile home or trailer	–	298	273	431	43	132	447	435	120	336
Other	5	50	32	3	11	42	37	15	19	5
Occupied housing units	**996**	**3 560**	**2 064**	**1 058**	**1 112**	**3 461**	**3 846**	**1 063**	**942**	**1 059**
AGE OF HOUSEHOLDER										
Under 25 years	35	74	88	85	33	158	193	41	38	60
25 to 34 years	209	703	412	277	169	556	773	176	162	206
35 to 44 years	346	1 062	415	215	189	650	804	256	152	210
45 to 54 years	198	602	339	184	147	476	639	196	142	164
55 to 64 years	131	455	314	145	176	544	553	157	175	150
65 to 74 years	68	371	266	102	196	557	523	147	144	153
75 years and over	9	293	230	50	202	520	361	90	129	116
HOUSEHOLDER 65 YEARS AND OVER										
Occupied housing units	**77**	**664**	**496**	**152**	**398**	**1 077**	**884**	**237**	**273**	**269**
1-person households	15	286	233	68	193	524	418	84	137	128
Mean number of persons per room	.25	.31	.32	.33	.33	.33	.33	.33	.35	.35
Units in structure:										
1, detached or attached	67	452	425	112	332	916	705	196	200	245
2 or more	10	149	28	4	61	139	119	5	46	2
Mobile home, trailer, or other	–	63	43	36	5	22	60	36	27	22
Specified owner	56	390	339	85	255	747	580	143	157	211
Mean value (dollars)	181 800	63 000	51 200	49 800	42 400	39 200	53 300	57 100	42 800	34 800
Specified renter	12	178	71	25	108	243	185	16	74	25
Mean contract rent (dollars)	551	447	128	195	100	115	163	126	92	122
With meals included in rent	–	1	–	–	1	1	–	–	–	–
Mean contract rent (dollars)	–	187	–	–	50	50	–	–	–	–
No meals included in rent	11	163	58	18	98	222	165	13	59	14
No cash rent	1	14	13	7	9	20	20	3	15	11

TIPSII [UPF] GH101 CENSUS90 72583600 06/22/92 4:04 PM MACHINE: C DATA:CENSUS90*H1TIPSDA01. 06/16/92 15:25:44 TAPE: NONE FRAME: 216
TSF:CENSUS90*92. 06/16/92 15:28:20 UTF:CENSUS90*93. 06/16/92 15:28:20 META:CENSUS90*H1TABLES01. 06/16/92 15:41:11

Table 67. **Occupancy, Structural Characteristics, and Age of Householder: 1990**—Con.

[For definitions of terms and meanings of symbols, see text]

Place and [In Selected States] County Subdivision [2,500 to 9,999 Persons]	Livingston city	Luverne city	Marion city	Meadowbrook CDP	Meridianville CDP	Midfield city	Millbrook city	Minor CDP	Monroeville city	Montevallo city
All housing units	**1 271**	**1 088**	**1 459**	**1 760**	**1 005**	**2 415**	**2 153**	**1 349**	**2 709**	**1 308**
POPULATION										
Persons in occupied housing units	2 912	2 415	3 597	4 621	2 852	5 559	6 050	3 312	6 833	3 072
Per occupied housing unit	2.50	2.39	2.77	2.77	2.93	2.46	3.00	2.62	2.74	2.46
Owner-occupied housing units	1 545	1 446	2 211	3 756	2 558	4 500	5 007	2 750	4 594	1 819
Per owner-occupied housing unit	2.69	2.37	2.70	3.34	2.95	2.44	3.00	2.60	2.81	2.74
Renter-occupied housing units	1 367	969	1 386	865	294	1 059	1 043	562	2 239	1 253
Per renter-occupied housing unit	2.32	2.41	2.90	1.60	2.77	2.58	3.00	2.70	2.60	2.14
TENURE BY RACE AND HISPANIC ORIGIN OF HOUSEHOLDER										
Occupied housing units	**1 164**	**1 012**	**1 298**	**1 667**	**973**	**2 257**	**2 018**	**1 264**	**2 498**	**1 251**
Owner-occupied housing units	575	610	820	1 126	867	1 846	1 670	1 056	1 637	665
Percent of occupied housing units	49.4	60.3	63.2	67.5	89.1	81.8	82.8	83.5	65.5	53.2
White	319	496	433	1 087	789	1 691	1 434	743	1 168	533
Black	255	112	386	24	70	149	226	308	458	132
American Indian, Eskimo, or Aleut	–	1	1	–	5	3	5	3	6	–
Asian or Pacific Islander	1	1	–	14	3	3	2	2	5	–
Other race	–	–	–	1	–	–	3	–	–	–
Hispanic origin (of any race)	3	1	1	6	–	2	15	2	4	3
White, not of Hispanic origin	318	496	432	1 082	789	1 689	1 422	741	1 165	530
Renter-occupied housing units	589	402	478	541	106	411	348	208	861	586
White	282	286	191	535	95	359	289	125	450	441
Black	299	115	286	2	10	48	57	83	405	132
American Indian, Eskimo, or Aleut	–	1	–	1	1	1	1	–	5	1
Asian or Pacific Islander	7	–	–	3	–	3	1	–	1	10
Other race	1	–	1	–	–	–	–	–	–	2
Hispanic origin (of any race)	3	–	2	4	–	–	2	–	1	5
White, not of Hispanic origin	282	286	191	531	95	359	287	125	450	439
VACANCY STATUS										
Vacant housing units	**107**	**76**	**161**	**93**	**32**	**158**	**135**	**85**	**211**	**57**
For sale only	20	7	14	26	7	39	44	17	31	4
For rent	45	32	47	55	4	62	36	7	68	31
Rented or sold, not occupied	9	19	14	9	10	29	23	34	37	6
For seasonal, recreational, or occasional use	22	4	2	3	–	2	1	4	7	2
For migrant workers	–	–	–	–	–	–	–	–	–	–
Other vacant	11	14	84	–	11	26	31	23	68	14
Boarded up	1	1	1	–	–	–	2	1	–	3
DURATION OF VACANCY										
Vacant-for-sale-only housing units	**20**	**7**	**14**	**26**	**7**	**39**	**44**	**17**	**31**	**4**
Less than 2 months	–	–	1	2	–	14	–	3	10	2
2 up to 6 months	8	5	2	18	6	10	16	2	6	1
6 or more months	12	2	11	6	1	15	28	12	15	1
Vacant-for-rent housing units	**45**	**32**	**47**	**55**	**4**	**62**	**36**	**7**	**68**	**31**
Less than 2 months	18	6	6	43	1	4	14	–	28	14
2 up to 6 months	19	12	15	11	3	5	15	4	14	7
6 or more months	8	14	26	1	–	53	7	3	26	10
UNITS IN STRUCTURE										
1, detached	597	800	1 000	1 122	860	2 215	1 880	1 269	1 949	807
1, attached	13	19	20	40	1	16	70	12	75	20
2	124	143	66	3	4	17	3	12	131	56
3 or 4	98	42	80	56	19	8	36	6	68	128
5 to 9	67	2	13	209	–	5	1	2	153	170
10 to 19	82	8	23	277	–	40	8	4	123	103
20 to 49	74	–	–	36	–	–	–	–	28	–
50 or more	52	–	–	–	–	–	–	–	–	–
Mobile home or trailer	149	60	234	14	117	89	143	30	147	10
Other	15	14	23	3	4	25	12	14	35	14
Occupied housing units	**1 164**	**1 012**	**1 298**	**1 667**	**973**	**2 257**	**2 018**	**1 264**	**2 498**	**1 251**
AGE OF HOUSEHOLDER										
Under 25 years	218	37	64	59	25	64	52	46	156	251
25 to 34 years	253	156	211	461	275	389	438	178	481	200
35 to 44 years	199	164	234	657	264	419	574	207	532	209
45 to 54 years	151	140	206	261	166	323	357	178	380	159
55 to 64 years	106	150	179	150	128	415	288	236	354	147
65 to 74 years	110	186	195	66	72	418	202	243	323	150
75 years and over	127	179	209	13	43	229	107	176	272	135
HOUSEHOLDER 65 YEARS AND OVER										
Occupied housing units	**237**	**365**	**404**	**79**	**115**	**647**	**309**	**419**	**595**	**285**
1-person households	130	210	198	25	39	273	96	156	301	129
Mean number of persons per room	.31	.29	.31	.30	.35	.31	.34	.35	.31	.32
Units in structure:										
1, detached or attached	166	283	327	52	101	632	291	404	491	237
2 or more	61	70	44	25	1	7	2	9	88	42
Mobile home, trailer, or other	10	12	33	2	13	8	16	6	16	6
Specified owner	135	222	238	46	81	559	238	358	403	195
Mean value (dollars)	51 900	42 500	46 700	169 800	68 000	42 700	62 700	37 900	57 100	56 800
Specified renter	70	115	95	25	5	40	32	29	142	57
Mean contract rent (dollars)	99	121	109	540	275	207	219	186	189	163
With meals included in rent	–	–	–	–	–	–	–	–	16	–
Mean contract rent (dollars)	–	–	–	–	–	–	–	–	542	–
No meals included in rent	68	108	78	25	2	27	30	19	109	54
No cash rent	2	7	17	–	3	13	2	10	17	3

TIPSII [UPF] GH101 CENSUS90 72583600 06/22/92 4:04 PM MACHINE: C DATA:CENSUS90*H1TIPSDA01. 06/16/92 15:25:44 TAPE: NONE FRAME: 217
TSF:CENSUS90*92. 06/16/92 15:28:20 UTF:CENSUS90*93. 06/16/92 15:28:20 META:CENSUS90*H1TABLES01. 06/16/92 15:41:11

Table 67. **Occupancy, Structural Characteristics, and Age of Householder: 1990**—Con.

[For definitions of terms and meanings of symbols, see text]

Place and [In Selected States] County Subdivision [2,500 to 9,999 Persons]	Moody town	Moores Mill CDP	Moulton city	Muscle Shoals city	Oneonta city	Opp city	Oxford city	Pelham city	Pell City city	Piedmont city
All housing units	**1 845**	**1 237**	**1 364**	**3 838**	**2 114**	**2 902**	**3 810**	**3 758**	**3 557**	**2 392**
POPULATION										
Persons in occupied housing units	4 921	3 362	3 088	9 611	4 670	6 811	9 184	9 754	8 006	5 250
Per occupied housing unit	2.81	2.84	2.39	2.60	2.35	2.49	2.60	2.70	2.63	2.38
Owner-occupied housing units	4 091	2 910	2 167	7 445	3 112	4 756	7 010	8 489	6 292	3 603
Per owner-occupied housing unit	2.85	2.83	2.50	2.72	2.51	2.45	2.63	2.72	2.68	2.43
Renter-occupied housing units	830	452	921	2 166	1 558	2 055	2 174	1 265	1 714	1 647
Per renter-occupied housing unit	2.64	2.94	2.17	2.24	2.09	2.58	2.52	2.59	2.45	2.29
TENURE BY RACE AND HISPANIC ORIGIN OF HOUSEHOLDER										
Occupied housing units	**1 750**	**1 183**	**1 292**	**3 700**	**1 985**	**2 733**	**3 527**	**3 607**	**3 049**	**2 203**
Owner-occupied housing units	1 436	1 029	867	2 734	1 240	1 938	2 663	3 119	2 348	1 485
Percent of occupied housing units	82.1	87.0	67.1	73.9	62.5	70.9	75.5	86.5	77.0	67.4
White	1 402	938	693	2 450	1 139	1 769	2 545	3 025	2 016	1 386
Black	29	73	138	277	99	166	110	66	323	96
American Indian, Eskimo, or Aleut	3	16	36	1	1	2	3	4	4	2
Asian or Pacific Islander	2	2	–	5	1	1	4	21	4	1
Other race	–	–	–	1	–	–	1	3	1	–
Hispanic origin (of any race)	1	4	4	12	3	3	4	15	3	3
White, not of Hispanic origin	1 401	934	689	2 441	1 137	1 766	2 542	3 013	2 014	1 384
Renter-occupied housing units	314	154	425	966	745	795	864	488	701	718
White	300	126	350	831	692	630	691	473	597	615
Black	11	27	66	129	42	164	163	6	100	102
American Indian, Eskimo, or Aleut	1	1	9	2	4	1	3	2	2	1
Asian or Pacific Islander	1	–	–	3	1	–	1	6	1	–
Other race	1	–	–	1	6	–	6	1	1	–
Hispanic origin (of any race)	2	2	1	4	11	3	9	8	8	1
White, not of Hispanic origin	299	124	349	829	686	628	687	466	590	614
VACANCY STATUS										
Vacant housing units	**95**	**54**	**72**	**138**	**129**	**169**	**283**	**151**	**508**	**189**
For sale only	18	25	9	45	23	17	66	48	56	24
For rent	34	7	41	39	36	60	116	59	67	66
Rented or sold, not occupied	9	4	5	14	8	8	12	11	40	34
For seasonal, recreational, or occasional use	5	3	–	9	4	11	3	7	245	3
For migrant workers	–	–	–	2	–	–	–	–	–	–
Other vacant	29	15	17	29	58	73	86	26	100	62
Boarded up	–	1	2	1	–	1	4	1	6	3
DURATION OF VACANCY										
Vacant-for-sale-only housing units	**18**	**25**	**9**	**45**	**23**	**17**	**66**	**48**	**56**	**24**
Less than 2 months	–	7	–	12	3	2	13	6	7	3
2 up to 6 months	4	13	4	20	14	2	27	28	25	10
6 or more months	14	5	5	13	6	13	26	14	24	11
Vacant-for-rent housing units	**34**	**7**	**41**	**39**	**36**	**60**	**116**	**59**	**67**	**66**
Less than 2 months	15	4	15	15	12	15	42	8	30	12
2 up to 6 months	15	3	22	11	15	11	51	45	23	28
6 or more months	4	–	4	13	9	34	23	6	14	26
UNITS IN STRUCTURE										
1, detached	1 142	793	995	3 018	1 503	2 362	3 033	2 306	2 428	1 844
1, attached	11	4	12	18	27	30	30	344	38	55
2	5	4	66	152	124	192	64	13	169	178
3 or 4	13	–	95	100	138	26	119	92	40	51
5 to 9	75	–	88	219	64	76	117	58	68	26
10 to 19	35	1	28	57	107	11	106	107	18	26
20 to 49	–	–	–	29	23	–	34	–	25	17
50 or more	–	–	–	–	–	–	–	–	–	–
Mobile home or trailer	556	427	66	218	97	183	288	825	750	179
Other	8	8	14	27	31	22	19	13	21	16
Occupied housing units	**1 750**	**1 183**	**1 292**	**3 700**	**1 985**	**2 733**	**3 527**	**3 607**	**3 049**	**2 203**
AGE OF HOUSEHOLDER										
Under 25 years	89	56	63	149	90	134	170	102	122	104
25 to 34 years	469	369	186	775	312	455	653	981	505	357
35 to 44 years	417	289	222	867	350	486	789	1 036	602	370
45 to 54 years	313	185	182	688	280	391	586	695	482	291
55 to 64 years	215	159	218	587	276	408	575	433	533	346
65 to 74 years	154	85	227	428	355	464	472	238	504	412
75 years and over	93	40	194	206	322	395	282	122	301	323
HOUSEHOLDER 65 YEARS AND OVER										
Occupied housing units	**247**	**125**	**421**	**634**	**677**	**859**	**754**	**360**	**805**	**735**
1-person households	101	37	233	225	389	421	297	152	346	381
Mean number of persons per room	.32	.37	.31	.32	.30	.30	.31	.32	.32	.31
Units in structure:										
1, detached or attached	192	89	313	555	445	749	670	225	641	601
2 or more	8	–	97	64	205	83	47	18	79	115
Mobile home, trailer, or other	47	36	11	15	27	27	37	117	85	19
Specified owner	145	63	234	471	339	575	561	185	505	493
Mean value (dollars)	57 400	80 500	48 300	50 300	48 100	38 300	56 300	91 200	62 800	38 400
Specified renter	26	13	134	105	267	184	91	37	147	181
Mean contract rent (dollars)	269	198	103	227	110	112	192	312	185	96
With meals included in rent	–	–	–	–	2	2	–	–	–	2
Mean contract rent (dollars)	–	–	–	–	50	138	–	–	–	82
No meals included in rent	17	7	124	83	239	146	77	30	123	151
No cash rent	9	6	10	22	26	36	14	7	24	28

TIPSII [UPF] GH101 CENSUS90 72583600 06/22/92 4:04 PM MACHINE: C DATA:CENSUS90*H1TIPSDA01. 06/16/92 15:25:44 TAPE: NONE FRAME: 218
TSF:CENSUS90*92. 06/16/92 15:28:20 UTF:CENSUS90*93. 06/16/92 15:28:20 META:CENSUS90*H1TABLES01. 06/16/92 15:41:11

Table 67. **Occupancy, Structural Characteristics, and Age of Householder: 1990**—Con.

[For definitions of terms and meanings of symbols, see text]

Place and [In Selected States] County Subdivision [2,500 to 9,999 Persons]	Pleasant Grove city	Rainbow City city	Rainsville city	Red Bay city	Redstone Arsenal CDP	Roanoke city	Russellville city	Satsuma city	Selmont-West Selmont CDP	Smiths CDP
All housing units	**2 992**	**3 172**	**1 629**	**1 452**	**1 154**	**2 723**	**3 406**	**1 815**	**1 579**	**1 331**
POPULATION										
Persons in occupied housing units	8 221	7 673	3 875	3 374	3 635	6 206	7 579	5 183	3 823	3 456
Per occupied housing unit	2.83	2.57	2.54	2.46	3.47	2.57	2.38	2.99	2.95	2.80
Owner-occupied housing units	7 700	5 604	3 121	2 392	34	4 452	5 165	4 562	2 114	2 861
Per owner-occupied housing unit	2.84	2.71	2.67	2.55	3.78	2.62	2.50	3.00	2.96	2.84
Renter-occupied housing units	521	2 069	754	982	3 601	1 754	2 414	621	1 709	595
Per renter-occupied housing unit	2.69	2.24	2.14	2.25	3.47	2.45	2.16	2.97	2.95	2.62
TENURE BY RACE AND HISPANIC ORIGIN OF HOUSEHOLDER										
Occupied housing units	**2 906**	**2 991**	**1 524**	**1 374**	**1 047**	**2 414**	**3 186**	**1 732**	**1 294**	**1 235**
Owner-occupied housing units	2 712	2 066	1 171	938	9	1 697	2 066	1 523	714	1 008
Percent of occupied housing units	93.3	69.1	76.8	68.3	.9	70.3	64.8	87.9	55.2	81.6
White	2 676	2 045	1 162	930	6	1 244	1 857	1 466	188	908
Black	29	3	–	5	2	450	205	50	524	93
American Indian, Eskimo, or Aleut	5	9	8	3	–	–	1	6	1	3
Asian or Pacific Islander	1	8	–	–	–	2	1	–	1	3
Other race	1	1	1	–	1	1	2	1	–	1
Hispanic origin (of any race)	3	2	–	–	1	4	11	3	–	6
White, not of Hispanic origin	2 674	2 044	1 162	930	6	1 242	1 849	1 466	188	903
Renter-occupied housing units	194	925	353	436	1 038	717	1 120	209	580	227
White	194	864	352	426	686	427	956	193	84	202
Black	–	50	–	10	297	285	163	15	494	24
American Indian, Eskimo, or Aleut	–	1	1	–	6	4	1	1	1	–
Asian or Pacific Islander	–	9	–	–	13	1	–	–	1	–
Other race	–	1	–	–	36	–	–	–	–	1
Hispanic origin (of any race)	–	2	1	–	78	1	7	1	3	2
White, not of Hispanic origin	194	863	351	426	656	427	949	192	83	201
VACANCY STATUS										
Vacant housing units	**86**	**181**	**105**	**78**	**107**	**309**	**220**	**83**	**285**	**96**
For sale only	24	21	18	10	–	59	39	21	14	13
For rent	10	94	31	16	76	66	76	10	149	17
Rented or sold, not occupied	34	10	11	21	–	26	10	5	68	28
For seasonal, recreational, or occasional use	–	25	5	2	30	6	5	6	5	3
For migrant workers	–	–	–	–	–	–	–	–	–	–
Other vacant	18	31	40	29	1	152	90	41	49	35
Boarded up	–	–	–	1	–	5	6	–	4	3
DURATION OF VACANCY										
Vacant-for-sale-only housing units	**24**	**21**	**18**	**10**	**–**	**59**	**39**	**21**	**14**	**13**
Less than 2 months	2	7	4	–	–	7	7	2	1	2
2 up to 6 months	8	7	6	8	–	17	15	10	5	4
6 or more months	14	7	8	2	–	35	17	9	8	7
Vacant-for-rent housing units	**10**	**94**	**31**	**16**	**76**	**66**	**76**	**10**	**149**	**17**
Less than 2 months	2	22	13	3	5	9	26	4	71	6
2 up to 6 months	7	50	14	8	51	16	27	3	56	4
6 or more months	1	22	4	5	20	41	23	3	22	7
UNITS IN STRUCTURE										
1, detached	2 908	2 028	1 215	1 006	239	2 086	2 624	1 723	764	797
1, attached	29	16	14	9	250	24	35	14	31	2
2	14	13	74	77	194	91	129	12	219	24
3 or 4	7	139	36	119	318	82	139	8	14	3
5 to 9	5	228	47	68	150	68	127	3	7	–
10 to 19	3	62	21	10	–	33	98	7	4	–
20 to 49	–	132	–	–	–	25	2	–	–	–
50 or more	–	181	–	–	–	–	121	–	–	–
Mobile home or trailer	13	367	210	154	–	287	87	33	492	492
Other	13	6	12	9	3	27	44	15	48	13
Occupied housing units	**2 906**	**2 991**	**1 524**	**1 374**	**1 047**	**2 414**	**3 186**	**1 732**	**1 294**	**1 235**
AGE OF HOUSEHOLDER										
Under 25 years	39	153	74	88	127	138	152	30	93	67
25 to 34 years	476	620	270	226	537	447	496	306	289	269
35 to 44 years	762	698	314	257	315	444	548	426	273	268
45 to 54 years	547	541	228	210	61	314	492	383	211	207
55 to 64 years	461	434	241	217	5	343	524	281	179	196
65 to 74 years	402	356	224	208	1	400	514	195	126	145
75 years and over	219	189	173	168	1	328	460	111	123	83
HOUSEHOLDER 65 YEARS AND OVER										
Occupied housing units	**621**	**545**	**397**	**376**	**2**	**728**	**974**	**306**	**249**	**228**
1-person households	223	207	179	202	–	382	542	117	117	85
Mean number of persons per room	.31	.31	.33	.31	.56	.30	.31	.33	.36	.35
Units in structure:										
1, detached or attached	610	436	306	287	2	597	740	295	191	178
2 or more	6	57	66	71	–	89	211	5	11	1
Mobile home, trailer, or other	5	52	25	18	–	42	23	6	47	49
Specified owner	541	351	198	228	–	478	587	238	155	131
Mean value (dollars)	62 800	64 200	44 300	41 400	–	39 300	41 200	54 900	32 100	47 500
Specified renter	29	90	98	102	1	163	310	25	52	24
Mean contract rent (dollars)	228	231	96	103	–	114	120	182	112	152
With meals included in rent	–	–	–	2	–	–	–	–	–	–
Mean contract rent (dollars)	–	–	–	114	–	–	–	–	–	–
No meals included in rent	16	69	85	87	–	129	287	19	48	16
No cash rent	13	21	13	13	1	34	23	6	4	8

TIPSII [UPF] GH101 CENSUS90 72583600 06/22/92 4:04 PM MACHINE: C DATA:CENSUS90*H1TIPSDA01. 06/16/92 15:25:44 TAPE: NONE FRAME: 219
TSF:CENSUS90*92. 06/16/92 15:28:20 UTF:CENSUS90*93. 06/16/92 15:28:20 META:CENSUS90*H1TABLES01. 06/16/92 15:41:11

Table 67. **Occupancy, Structural Characteristics, and Age of Householder: 1990**—Con.

[For definitions of terms and meanings of symbols, see text]

Place and [In Selected States] County Subdivision [2,500 to 9,999 Persons]	Southside city	Spanish Fort CDP	Sumiton city	Tallassee city	Tarrant city	Theodore CDP	Thomasville city	Trussville city	Tuscumbia city
All housing units	**1 998**	**1 673**	**1 077**	**2 302**	**3 461**	**2 451**	**1 752**	**2 977**	**3 593**
POPULATION									
Persons in occupied housing units	5 490	3 660	2 604	5 111	8 038	6 433	4 131	8 141	8 179
Per occupied housing unit	2.88	2.50	2.56	2.43	2.51	2.86	2.69	2.85	2.39
Owner-occupied housing units	5 049	3 044	1 869	3 371	5 606	4 815	2 844	7 108	5 746
Per owner-occupied housing unit	2.89	2.56	2.61	2.43	2.54	2.86	2.76	2.88	2.47
Renter-occupied housing units	441	616	735	1 740	2 432	1 618	1 287	1 033	2 433
Per renter-occupied housing unit	2.71	2.22	2.44	2.44	2.45	2.88	2.54	2.66	2.22
TENURE BY RACE AND HISPANIC ORIGIN OF HOUSEHOLDER									
Occupied housing units	**1 909**	**1 466**	**1 017**	**2 099**	**3 205**	**2 247**	**1 537**	**2 860**	**3 424**
Owner-occupied housing units	1 746	1 188	716	1 387	2 211	1 686	1 031	2 471	2 327
Percent of occupied housing units	91.5	81.0	70.4	66.1	69.0	75.0	67.1	86.4	68.0
White	1 734	1 137	685	1 311	1 925	1 287	649	2 449	1 962
Black	1	43	29	72	280	392	380	16	359
American Indian, Eskimo, or Aleut	6	6	–	3	3	7	1	3	6
Asian or Pacific Islander	2	1	1	1	2	–	1	3	–
Other race	3	1	1	–	1	–	–	–	–
Hispanic origin (of any race)	9	5	1	3	4	6	–	6	3
White, not of Hispanic origin	1 728	1 133	685	1 308	1 923	1 281	649	2 443	1 960
Renter-occupied housing units	163	278	301	712	994	561	506	389	1 097
White	163	253	284	536	909	448	307	378	808
Black	–	23	17	173	79	109	196	10	289
American Indian, Eskimo, or Aleut	–	1	–	1	3	2	–	–	–
Asian or Pacific Islander	–	1	–	–	2	2	3	–	–
Other race	–	–	–	2	1	–	–	1	–
Hispanic origin (of any race)	–	–	–	5	9	–	–	5	4
White, not of Hispanic origin	163	253	284	533	902	448	307	374	804
VACANCY STATUS									
Vacant housing units	**89**	**207**	**60**	**203**	**256**	**204**	**215**	**117**	**169**
For sale only	22	13	6	25	63	28	15	26	31
For rent	10	125	23	71	75	106	128	40	47
Rented or sold, not occupied	6	6	7	47	19	12	21	9	18
For seasonal, recreational, or occasional use	19	15	3	6	10	4	6	3	4
For migrant workers	–	–	–	–	–	–	–	–	–
Other vacant	32	48	21	54	89	54	45	39	69
Boarded up	1	–	2	2	5	8	1	–	2
DURATION OF VACANCY									
Vacant-for-sale-only housing units	**22**	**13**	**6**	**25**	**63**	**28**	**15**	**26**	**31**
Less than 2 months	1	4	–	3	11	1	–	2	1
2 up to 6 months	11	5	1	3	29	13	9	12	9
6 or more months	10	4	5	19	23	14	6	12	21
Vacant-for-rent housing units	**10**	**125**	**23**	**71**	**75**	**106**	**128**	**40**	**47**
Less than 2 months	2	10	13	5	18	3	15	9	14
2 up to 6 months	7	32	7	20	37	56	68	29	17
6 or more months	1	83	3	46	20	47	45	2	16
UNITS IN STRUCTURE									
1, detached	1 709	1 115	737	1 669	2 749	1 646	1 176	2 402	2 829
1, attached	12	15	6	35	69	18	12	63	53
2	5	12	30	183	162	2	30	34	294
3 or 4	8	105	37	116	144	19	48	11	143
5 to 9	9	–	37	110	57	144	83	61	177
10 to 19	–	3	5	24	21	76	50	59	37
20 to 49	–	4	–	–	39	–	30	–	–
50 or more	–	175	–	–	–	–	–	–	–
Mobile home or trailer	246	216	219	152	151	526	312	334	24
Other	9	28	6	13	69	20	11	13	36
Occupied housing units	**1 909**	**1 466**	**1 017**	**2 099**	**3 205**	**2 247**	**1 537**	**2 860**	**3 424**
AGE OF HOUSEHOLDER									
Under 25 years	36	29	50	106	110	126	114	65	138
25 to 34 years	291	209	162	313	532	466	285	574	486
35 to 44 years	564	277	194	357	531	513	288	797	620
45 to 54 years	401	238	190	239	487	387	267	498	517
55 to 64 years	295	219	160	314	531	351	224	389	534
65 to 74 years	216	214	149	388	568	263	190	317	631
75 years and over	106	280	112	382	446	141	169	220	498
HOUSEHOLDER 65 YEARS AND OVER									
Occupied housing units	**322**	**494**	**261**	**770**	**1 014**	**404**	**359**	**537**	**1 129**
1-person households	107	253	117	369	516	172	171	205	565
Mean number of persons per room	.32	.32	.33	.32	.32	.36	.32	.31	.29
Units in structure:									
1, detached or attached	265	274	201	605	829	336	282	461	928
2 or more	4	177	23	139	132	19	45	34	191
Mobile home, trailer, or other	53	43	37	26	53	49	32	42	10
Specified owner	199	240	156	480	702	291	226	393	793
Mean value (dollars)	62 200	76 100	40 700	38 600	42 100	45 900	49 500	76 900	49 700
Specified renter	14	111	50	177	213	57	75	57	257
Mean contract rent (dollars)	180	819	143	111	140	203	88	243	120
With meals included in rent	–	86	–	–	–	1	–	–	1
Mean contract rent (dollars)	–	894	–	–	–	1 250	–	–	187
No meals included in rent	9	13	40	154	194	42	67	47	226
No cash rent	5	12	10	23	19	14	8	10	30

TIPSII [UPF] GH101 CENSUS90 72583600 06/22/92 4:04 PM MACHINE: C DATA:CENSUS90*H1TIPSDA01. 06/16/92 15:25:44 TAPE: NONE FRAME: 220
TSF:CENSUS90*92. 06/16/92 15:28:20 UTF:CENSUS90*93. 06/16/92 15:28:20 META:CENSUS90*H1TABLES01. 06/16/92 15:41:11

Table 67. **Occupancy, Structural Characteristics, and Age of Householder: 1990**—Con.

[For definitions of terms and meanings of symbols, see text]

Place and [In Selected States] County Subdivision [2,500 to 9,999 Persons]	Underwood-Petersville CDP	Union Springs city	Valley city	Warrior city	Weaver city	West End-Cobb Town CDP	Wetumpka city	Winfield city	York city
All housing units	**1 168**	**1 695**	**3 482**	**1 330**	**1 053**	**1 629**	**1 642**	**1 629**	**1 245**
POPULATION									
Persons in occupied housing units	3 068	3 930	8 053	3 268	2 715	4 034	3 856	3 575	3 038
Per occupied housing unit	2.71	2.66	2.46	2.63	2.75	2.69	2.58	2.39	2.71
Owner-occupied housing units	2 552	2 310	6 322	2 227	1 999	3 103	2 364	2 476	1 963
Per owner-occupied housing unit	2.70	2.60	2.47	2.68	2.68	2.63	2.58	2.49	2.66
Renter-occupied housing units	516	1 620	1 731	1 041	716	931	1 492	1 099	1 075
Per renter-occupied housing unit	2.76	2.76	2.40	2.53	2.95	2.89	2.56	2.20	2.78
TENURE BY RACE AND HISPANIC ORIGIN OF HOUSEHOLDER									
Occupied housing units	**1 131**	**1 476**	**3 278**	**1 241**	**988**	**1 502**	**1 497**	**1 495**	**1 123**
Owner-occupied housing units	944	890	2 556	830	745	1 180	915	996	737
Percent of occupied housing units	83.5	60.3	78.0	66.9	75.4	78.6	61.1	66.6	65.6
White	915	346	2 261	710	709	895	759	956	325
Black	24	543	289	119	26	275	154	36	412
American Indian, Eskimo, or Aleut	4	–	3	1	2	10	1	1	–
Asian or Pacific Islander	1	1	–	–	6	–	–	3	–
Other race	–	–	3	–	2	–	1	–	–
Hispanic origin (of any race)	1	5	6	1	4	–	–	3	1
White, not of Hispanic origin	914	345	2 257	709	707	895	759	953	325
Renter-occupied housing units	187	586	722	411	243	322	582	499	386
White	178	102	567	335	213	253	396	461	92
Black	6	482	153	76	24	64	183	38	293
American Indian, Eskimo, or Aleut	1	1	2	–	2	4	1	–	1
Asian or Pacific Islander	–	1	–	–	3	–	2	–	–
Other race	2	–	–	–	1	1	–	–	–
Hispanic origin (of any race)	2	5	3	1	8	4	1	–	2
White, not of Hispanic origin	178	101	564	334	207	250	395	461	91
VACANCY STATUS									
Vacant housing units	**37**	**219**	**204**	**89**	**65**	**127**	**145**	**134**	**122**
For sale only	7	30	33	2	17	17	18	17	35
For rent	7	54	51	25	33	30	81	39	26
Rented or sold, not occupied	1	10	29	14	5	7	21	27	2
For seasonal, recreational, or occasional use	1	9	9	–	–	1	2	4	15
For migrant workers	–	–	–	–	–	–	–	–	–
Other vacant	21	116	82	48	10	72	23	47	44
Boarded up	–	4	4	4	1	2	–	2	1
DURATION OF VACANCY									
Vacant-for-sale-only housing units	**7**	**30**	**33**	**2**	**17**	**17**	**18**	**17**	**35**
Less than 2 months	2	1	5	–	3	2	–	1	2
2 up to 6 months	2	10	13	–	10	3	6	4	3
6 or more months	3	19	15	2	4	12	12	12	30
Vacant-for-rent housing units	**7**	**54**	**51**	**25**	**33**	**30**	**81**	**39**	**26**
Less than 2 months	6	12	12	7	5	12	4	23	1
2 up to 6 months	–	19	19	13	18	9	31	5	11
6 or more months	1	23	20	5	10	9	46	11	14
UNITS IN STRUCTURE									
1, detached	975	1 151	2 912	886	935	1 348	1 210	1 170	870
1, attached	12	61	46	11	6	20	21	17	51
2	12	113	102	112	9	16	62	62	89
3 or 4	19	47	25	15	–	3	118	112	53
5 to 9	–	10	91	33	14	1	54	27	11
10 to 19	–	23	45	56	–	–	36	93	14
20 to 49	–	–	–	–	–	–	32	–	–
50 or more	–	–	–	–	–	–	–	–	–
Mobile home or trailer	140	263	228	210	82	224	97	132	141
Other	10	27	33	7	7	17	12	16	16
Occupied housing units	**1 131**	**1 476**	**3 278**	**1 241**	**988**	**1 502**	**1 497**	**1 495**	**1 123**
AGE OF HOUSEHOLDER									
Under 25 years	36	83	166	59	42	75	65	49	51
25 to 34 years	189	250	513	200	224	244	251	248	211
35 to 44 years	264	252	532	212	237	275	281	259	198
45 to 54 years	205	173	450	192	164	233	222	200	163
55 to 64 years	192	198	462	185	143	251	210	242	162
65 to 74 years	137	234	607	196	109	262	251	250	174
75 years and over	108	286	548	197	69	162	217	247	164
HOUSEHOLDER 65 YEARS AND OVER									
Occupied housing units	**245**	**520**	**1 155**	**393**	**178**	**424**	**468**	**497**	**338**
1-person households	91	274	533	187	69	152	228	265	182
Mean number of persons per room	.31	.34	.32	.34	.31	.38	.31	.31	.33
Units in structure:									
1, detached or attached	222	443	1 011	279	166	394	372	370	258
2 or more	–	48	108	84	3	4	82	111	62
Mobile home, trailer, or other	23	29	36	30	9	26	14	16	18
Specified owner	181	323	846	216	134	320	288	272	207
Mean value (dollars)	53 200	38 700	38 000	42 400	45 900	31 200	59 000	38 300	39 400
Specified renter	21	137	187	123	18	56	130	156	86
Mean contract rent (dollars)	201	101	129	137	194	104	131	102	81
With meals included in rent	–	–	2	–	–	–	1	–	–
Mean contract rent (dollars)	–	–	232	–	–	–	50	–	–
No meals included in rent	16	123	144	112	13	39	118	133	78
No cash rent	5	14	41	11	5	17	11	23	8

TIPSII [UPF] GH101 CENSUS90 72583600 06/22/92 4:04 PM MACHINE: C DATA:CENSUS90*H1TIPSDA01. 06/16/92 15:25:44 TAPE: NONE FRAME: 221
TSF:CENSUS90*92. 06/16/92 15:28:20 UTF:CENSUS90*93. 06/16/92 15:28:20 META:CENSUS90*H1TABLES01. 06/16/92 15:41:11

Table 68. Utilization and Financial Characteristics: 1990

[For definitions of terms and meanings of symbols, see text]

Place and [In Selected States] County Subdivision [2,500 to 9,999 Persons]	Abbeville city	Adamsville city	Aliceville city	Andalusia city	Arab city	Atmore city	Attalla city	Bay Minette city	Boaz city	Brent city
All housing units	**1 320**	**1 554**	**1 293**	**4 181**	**2 745**	**3 394**	**2 874**	**2 682**	**3 053**	**1 103**
ROOMS										
1 room	5	4	6	41	7	17	6	16	4	3
2 rooms	30	26	6	90	32	82	57	58	33	22
3 rooms	79	33	224	259	131	280	153	272	244	120
4 rooms	240	186	246	770	456	631	576	425	600	268
5 rooms	396	369	352	1 084	691	778	857	690	948	314
6 rooms	261	522	261	973	699	806	702	631	667	204
7 rooms	162	245	96	538	356	434	303	320	330	100
8 rooms	62	117	55	209	192	217	120	159	130	45
9 or more rooms	85	52	47	217	181	149	100	111	97	27
Median, all housing units	5.3	5.8	5.0	5.4	5.6	5.4	5.3	5.3	5.2	4.9
Median, occupied housing units	5.3	5.8	5.0	5.4	5.6	5.4	5.3	5.4	5.2	5.0
Median, owner-occupied housing units	5.7	5.9	5.5	5.9	6.1	5.9	5.6	5.9	5.8	5.4
Median, renter-occupied housing units	4.5	5.1	3.7	4.4	4.3	4.3	4.5	4.3	4.3	4.1
Occupied housing units	**1 214**	**1 484**	**1 200**	**3 812**	**2 592**	**3 093**	**2 567**	**2 471**	**2 899**	**1 034**
PERSONS IN UNIT										
1 person	341	245	423	1 167	645	881	641	584	814	288
2 persons	383	482	368	1 246	936	953	759	729	1 002	286
3 persons	201	322	138	619	498	513	497	459	567	188
4 persons	160	284	129	465	366	402	437	355	364	146
5 persons	79	101	70	216	111	192	146	187	103	70
6 persons	27	36	34	60	27	88	54	83	31	29
7 or more persons	23	14	38	39	9	64	33	74	18	27
Median, occupied housing units	2.19	2.55	1.98	2.09	2.20	2.20	2.35	2.39	2.13	2.30
Median, owner-occupied housing units	2.22	2.49	2.12	2.12	2.27	2.22	2.37	2.40	2.25	2.45
Median, renter-occupied housing units	2.10	2.90	1.50	2.02	1.97	2.11	2.28	2.37	1.88	1.97
PERSONS PER ROOM										
0.50 or less	815	975	842	2 720	1 960	2 104	1 656	1 550	2 096	631
0.51 to 0.75	204	310	142	621	391	483	501	441	525	194
0.76 to 1.00	148	160	137	358	210	361	351	318	245	144
1.01 to 1.50	35	24	56	87	26	109	47	100	27	50
1.51 or more	12	15	23	26	5	36	12	62	6	15
Mean	.46	.48	.48	.43	.42	.47	.48	.51	.44	.52
VALUE										
Specified owner-occupied housing units	**709**	**1 091**	**626**	**2 211**	**1 576**	**1 678**	**1 528**	**1 366**	**1 525**	**415**
Less than $20,000	99	52	74	348	46	271	298	137	66	70
$20,000 to $29,999	95	87	116	366	87	272	305	171	174	53
$30,000 to $39,999	154	110	162	430	174	306	371	362	367	87
$40,000 to $49,999	99	156	86	306	226	250	228	224	333	58
$50,000 to $59,999	64	260	59	179	266	174	158	157	199	41
$60,000 to $69,999	67	223	71	174	202	141	70	115	135	42
$70,000 to $79,999	56	111	25	110	174	101	55	82	84	17
$80,000 to $89,999	26	45	12	77	116	48	20	42	47	18
$90,000 to $99,999	14	19	5	62	72	28	9	25	35	10
$100,000 to $124,999	17	15	6	78	98	51	13	24	51	12
$125,000 to $149,999	7	10	8	32	60	18	–	17	22	2
$150,000 to $174,999	5	2	–	24	33	10	–	2	4	2
$175,000 to $199,999	1	–	1	7	9	3	–	3	4	–
$200,000 to $249,999	1	1	–	12	8	2	1	5	2	1
$250,000 to $299,999	3	–	–	3	4	1	–	–	1	–
$300,000 to $399,999	1	–	1	1	–	–	–	–	–	1
$400,000 to $499,999	–	–	–	–	1	–	–	–	–	–
$500,000 or more	–	–	–	2	–	2	–	–	1	1
Median (dollars)	40 600	55 300	37 700	39 000	59 400	39 700	33 900	40 500	44 600	39 800
Mean (dollars)	48 600	55 100	43 100	48 800	67 400	46 200	36 900	46 800	51 100	47 200
Owner-occupied mobile homes or trailers	**73**	**95**	**97**	**138**	**52**	**223**	**127**	**114**	**45**	**159**
Median (dollars)	11 000	13 200	10 100	10 300	11 000	11 700	12 800	10 000–	13 400	10 100
Mean (dollars)	15 600	16 200	15 900	16 500	21 500	14 900	16 400	13 800	23 700	16 700
CONTRACT RENT										
Specified renter-occupied housing units	**331**	**220**	**452**	**1 236**	**752**	**1 014**	**784**	**842**	**1 111**	**379**
Less than $100	94	13	264	233	173	283	162	153	349	136
$100 to $149	82	21	62	263	90	198	153	91	142	39
$150 to $199	48	46	29	258	127	183	120	136	138	80
$200 to $249	48	44	44	168	121	133	91	187	116	33
$250 to $299	14	34	5	130	115	100	81	123	139	19
$300 to $349	5	20	4	59	46	29	69	36	71	10
$350 to $399	4	10	2	20	25	9	14	20	55	3
$400 to $449	4	6	–	7	7	4	14	11	7	7
$450 to $499	–	3	–	4	6	2	–	1	7	–
$500 to $549	–	2	–	3	1	1	–	1	2	–
$550 to $599	–	–	–	–	1	–	–	–	–	–
$600 to $649	–	–	–	–	1	–	–	1	1	–
$650 to $699	–	–	–	–	–	–	–	–	–	–
$700 to $749	–	–	–	1	–	–	–	–	–	–
$750 to $999	–	–	–	1	1	–	–	–	–	–
$1,000 or more	–	–	–	–	–	–	–	–	–	–
No cash rent	32	21	42	89	38	72	80	82	84	52
Median (dollars)	133	218	80–	162	184	147	160	200	159	136
Mean (dollars)	147	229	100	173	187	154	175	189	173	142
MEALS INCLUDED IN RENT										
Specified renter-occupied housing units	**331**	**220**	**452**	**1 236**	**752**	**1 014**	**784**	**842**	**1 111**	**379**
With meals included in rent	1	1	2	1	2	2	1	–	–	–
Mean (dollars)	50	113	50	313	194	275	413	–	–	–
No meals included in rent	298	198	408	1 146	712	940	703	760	1 027	327
No cash rent	32	21	42	89	38	72	80	82	84	52

TIPSII [UPF] GH101 CENSUS90 72583600 06/22/92 4:04 PM MACHINE: C DATA:CENSUS90*H1TIPSDA01. 06/16/92 15:25:44 TAPE: NONE FRAME: 222
TSF:CENSUS90*92. 06/16/92 15:28:20 UTF:CENSUS90*93. 06/16/92 15:28:20 META:CENSUS90*H1TABLES01. 06/16/92 15:41:11

Table 68. **Utilization and Financial Characteristics: 1990** —Con.

[For definitions of terms and meanings of symbols, see text]

Place and [In Selected States] County Subdivision [2,500 to 9,999 Persons]	Brewton city	Bridgeport city	Brighton city	Cahaba Heights CDP	Centre city	Centreville city	Chickasaw city	Childersburg city	Citronelle city	Clanton city
All housing units	**2 482**	**1 241**	**1 735**	**2 229**	**1 254**	**907**	**2 992**	**1 899**	**1 397**	**3 262**
ROOMS										
1 room	7	–	6	5	–	6	18	9	7	3
2 rooms	47	20	22	33	9	19	40	23	30	33
3 rooms	131	86	105	190	90	75	139	107	118	226
4 rooms	338	334	355	400	285	147	433	382	227	604
5 rooms	512	394	473	556	310	228	911	517	392	973
6 rooms	620	214	436	480	281	196	799	459	326	760
7 rooms	431	120	201	309	148	110	420	234	155	382
8 rooms	223	42	78	145	70	62	148	89	76	156
9 or more rooms	173	31	59	111	61	64	84	79	66	125
Median, all housing units	5.8	5.0	5.3	5.4	5.3	5.4	5.5	5.3	5.3	5.3
Median, occupied housing units	5.9	5.0	5.4	5.4	5.3	5.5	5.5	5.4	5.4	5.3
Median, owner-occupied housing units	6.3	5.3	5.6	6.1	5.8	5.8	5.9	5.7	5.7	5.7
Median, renter-occupied housing units	4.5	4.3	4.8	4.3	4.4	4.3	4.6	4.4	4.5	4.4
Occupied housing units	**2 258**	**1 128**	**1 565**	**2 106**	**1 153**	**828**	**2 796**	**1 778**	**1 260**	**3 022**
PERSONS IN UNIT										
1 person	650	256	398	665	314	183	769	418	255	853
2 persons	697	360	402	744	390	254	1 005	605	354	951
3 persons	356	223	280	331	210	133	460	340	245	534
4 persons	343	197	221	256	148	137	384	253	239	448
5 persons	127	63	122	86	59	60	131	95	106	144
6 persons	47	17	73	18	26	29	33	41	37	51
7 or more persons	38	12	69	6	6	32	14	26	24	41
Median, occupied housing units	2.19	2.36	2.46	2.02	2.17	2.41	2.13	2.28	2.59	2.19
Median, owner-occupied housing units	2.19	2.37	2.38	2.18	2.20	2.43	2.14	2.29	2.67	2.25
Median, renter-occupied housing units	2.17	2.31	2.73	1.76	2.11	2.33	2.07	2.22	2.37	2.00
PERSONS PER ROOM										
0.50 or less	1 642	690	938	1 643	812	518	2 044	1 193	729	2 089
0.51 to 0.75	337	239	308	334	207	135	438	316	254	504
0.76 to 1.00	217	157	216	114	104	116	269	204	198	354
1.01 to 1.50	44	34	74	12	21	43	35	51	49	55
1.51 or more	18	8	29	3	9	16	10	14	30	20
Mean	.42	.50	.53	.40	.44	.51	.43	.47	.52	.45
VALUE										
Specified owner-occupied housing units	**1 407**	**593**	**914**	**1 169**	**561**	**470**	**1 817**	**975**	**663**	**1 665**
Less than $20,000	148	102	233	6	47	77	109	81	53	211
$20,000 to $29,999	157	115	237	13	66	39	269	161	77	221
$30,000 to $39,999	192	128	193	21	93	60	519	181	132	309
$40,000 to $49,999	227	108	121	41	93	81	375	129	111	266
$50,000 to $59,999	149	52	54	84	81	59	207	93	90	187
$60,000 to $69,999	139	37	46	201	50	40	142	99	90	166
$70,000 to $79,999	113	21	17	236	48	42	85	71	47	110
$80,000 to $89,999	85	15	7	180	19	19	45	54	25	64
$90,000 to $99,999	56	5	1	136	20	16	29	44	10	34
$100,000 to $124,999	71	5	5	160	18	15	26	29	17	53
$125,000 to $149,999	24	2	–	42	6	10	4	16	5	13
$150,000 to $174,999	23	1	–	18	11	6	4	8	4	21
$175,000 to $199,999	10	–	–	10	5	2	1	2	–	3
$200,000 to $249,999	8	–	–	10	4	1	2	3	1	3
$250,000 to $299,999	1	2	–	4	–	2	–	2	–	–
$300,000 to $399,999	3	–	–	3	–	–	–	–	–	3
$400,000 to $499,999	–	–	–	2	–	–	–	–	–	1
$500,000 or more	1	–	–	2	–	1	–	2	1	–
Median (dollars)	48 900	35 700	29 400	79 300	47 500	47 100	40 300	44 300	46 600	43 300
Mean (dollars)	58 000	39 700	32 300	87 100	55 100	54 500	44 900	53 700	50 900	49 900
Owner-occupied mobile homes or trailers	**91**	**150**	**126**	**1**	**71**	**87**	**5**	**186**	**166**	**184**
Median (dollars)	13 500	12 900	10 000–	37 500	10 200	11 500	22 500	15 200	13 800	10 000–
Mean (dollars)	19 800	21 600	12 100	37 500	15 500	15 700	27 500	20 400	18 700	16 100
CONTRACT RENT										
Specified renter-occupied housing units	**615**	**323**	**422**	**833**	**437**	**193**	**852**	**488**	**306**	**887**
Less than $100	136	78	81	5	138	59	176	130	84	241
$100 to $149	104	61	91	4	78	32	106	81	27	145
$150 to $199	87	81	91	11	82	16	196	97	44	167
$200 to $249	69	28	68	24	60	14	123	94	60	132
$250 to $299	84	17	38	33	19	18	100	10	31	81
$300 to $349	36	5	13	122	9	8	62	3	12	20
$350 to $399	27	11	7	152	7	6	34	10	3	10
$400 to $449	11	1	1	108	1	2	2	3	1	3
$450 to $499	2	–	2	116	–	1	2	3	–	–
$500 to $549	2	–	–	131	–	–	1	3	–	–
$550 to $599	–	–	–	50	–	–	1	–	–	–
$600 to $649	–	–	–	26	–	–	–	–	–	–
$650 to $699	–	–	–	7	–	–	–	–	–	–
$700 to $749	–	–	–	10	–	–	–	–	–	–
$750 to $999	–	1	–	3	–	–	–	–	–	–
$1,000 or more	–	–	–	1	–	–	–	–	–	–
No cash rent	57	40	30	30	43	37	49	54	44	88
Median (dollars)	169	152	162	424	135	135	186	153	175	154
Mean (dollars)	182	156	167	428	140	156	186	155	164	157
MEALS INCLUDED IN RENT										
Specified renter-occupied housing units	**615**	**323**	**422**	**833**	**437**	**193**	**852**	**488**	**306**	**887**
With meals included in rent	3	–	2	2	1	6	1	1	1	–
Mean (dollars)	125	–	175	487	50	308	90	213	50	–
No meals included in rent	555	283	390	801	393	150	802	433	261	799
No cash rent	57	40	30	30	43	37	49	54	44	88

TIPSII [UPF] GH101 CENSUS90 72583600 06/22/92 4:04 PM MACHINE: C DATA:CENSUS90*H1TIPSDA01. 06/16/92 15:25:44 TAPE: NONE FRAME: 223
TSF:CENSUS90*92. 06/16/92 15:28:20 UTF:CENSUS90*93. 06/16/92 15:28:20 META:CENSUS90*H1TABLES01. 06/16/92 15:41:11

Table 68. **Utilization and Financial Characteristics: 1990** —Con.

[For definitions of terms and meanings of symbols, see text]

Place and [In Selected States] County Subdivision [2,500 to 9,999 Persons]	Columbiana city	Cordova city	Dadeville city	Daleville city	Demopolis city	East Brewton city	Elba city	Evergreen city	Fairhope city	Fayette city
All housing units	**1 132**	**1 175**	**1 254**	**2 330**	**3 015**	**1 164**	**1 755**	**1 735**	**3 808**	**2 170**
ROOMS										
1 room	1	3	6	35	32	5	5	5	17	13
2 rooms	11	21	18	88	70	30	36	41	100	30
3 rooms	73	106	65	338	280	75	107	168	274	202
4 rooms	270	399	243	628	476	250	331	305	603	406
5 rooms	286	282	389	530	814	332	442	488	907	601
6 rooms	232	209	287	418	660	296	412	364	880	469
7 rooms	139	77	140	183	355	112	223	196	523	221
8 rooms	55	49	49	65	167	40	98	97	294	107
9 or more rooms	65	29	57	45	161	24	101	71	210	121
Median, all housing units	5.2	4.7	5.3	4.6	5.3	5.2	5.4	5.2	5.5	5.2
Median, occupied housing units	5.3	4.8	5.3	4.8	5.4	5.3	5.5	5.2	5.6	5.3
Median, owner-occupied housing units	5.8	5.2	5.5	5.6	5.8	5.6	5.9	5.6	6.0	5.8
Median, renter-occupied housing units	4.3	4.1	4.7	4.0	4.4	4.5	4.6	4.4	4.4	4.3
Occupied housing units	**1 068**	**1 051**	**1 135**	**2 079**	**2 747**	**1 034**	**1 506**	**1 506**	**3 550**	**1 998**
PERSONS IN UNIT										
1 person	250	331	275	513	714	281	394	434	1 032	591
2 persons	314	321	361	736	778	322	498	467	1 332	660
3 persons	208	182	187	406	464	194	277	255	502	347
4 persons	181	128	178	276	439	150	190	194	437	249
5 persons	69	64	79	99	216	60	86	98	167	112
6 persons	29	17	35	35	80	18	35	30	55	24
7 or more persons	17	8	20	14	56	9	26	28	25	15
Median, occupied housing units	2.40	2.11	2.31	2.22	2.35	2.23	2.22	2.18	2.06	2.12
Median, owner-occupied housing units	2.50	2.15	2.28	2.32	2.40	2.15	2.22	2.18	2.11	2.19
Median, renter-occupied housing units	2.13	1.98	2.42	2.11	2.21	2.44	2.21	2.18	1.85	1.95
PERSONS PER ROOM										
0.50 or less	680	708	703	1 272	1 713	664	1 048	1 000	2 696	1 438
0.51 to 0.75	210	193	221	422	475	203	218	240	510	320
0.76 to 1.00	142	123	146	296	402	132	174	192	275	189
1.01 to 1.50	24	22	48	66	100	32	48	48	51	39
1.51 or more	12	5	17	23	57	3	18	26	18	12
Mean	.49	.48	.48	.51	.49	.47	.45	.47	.41	.44
VALUE										
Specified owner-occupied housing units	**530**	**521**	**683**	**720**	**1 429**	**558**	**823**	**742**	**2 124**	**1 042**
Less than $20,000	33	184	124	8	149	119	118	117	27	149
$20,000 to $29,999	47	103	106	10	126	109	108	106	60	157
$30,000 to $39,999	64	88	133	46	204	124	132	154	124	178
$40,000 to $49,999	79	54	107	187	221	90	129	123	244	148
$50,000 to $59,999	67	36	57	172	204	39	79	80	310	129
$60,000 to $69,999	67	22	59	146	122	33	86	47	319	101
$70,000 to $79,999	67	25	32	71	128	20	70	39	250	54
$80,000 to $89,999	37	3	31	29	89	11	35	23	180	29
$90,000 to $99,999	16	3	13	17	54	7	26	17	147	31
$100,000 to $124,999	24	1	11	25	71	4	20	19	184	29
$125,000 to $149,999	16	1	5	4	27	1	8	10	133	15
$150,000 to $174,999	5	1	2	4	22	–	8	5	56	11
$175,000 to $199,999	4	–	1	–	4	–	1	2	28	2
$200,000 to $249,999	3	–	–	1	3	–	3	–	24	2
$250,000 to $299,999	1	–	–	–	4	–	–	–	16	3
$300,000 to $399,999	–	–	1	–	1	1	–	–	14	1
$400,000 to $499,999	–	–	–	–	–	–	–	–	3	–
$500,000 or more	–	–	1	–	–	–	–	–	5	3
Median (dollars)	56 000	27 400	38 500	56 400	50 600	33 400	43 400	39 600	69 200	42 100
Mean (dollars)	61 300	31 700	44 200	59 600	57 100	37 200	49 400	45 300	82 500	50 700
Owner-occupied mobile homes or trailers	**137**	**93**	**83**	**226**	**259**	**89**	**119**	**143**	**182**	**70**
Median (dollars)	13 400	10 200	11 400	15 700	13 600	11 300	11 200	12 400	10 000–	11 500
Mean (dollars)	18 400	15 900	14 200	19 200	16 600	16 100	14 600	16 300	14 300	22 500
CONTRACT RENT										
Specified renter-occupied housing units	**334**	**378**	**254**	**1 054**	**859**	**314**	**453**	**502**	**973**	**769**
Less than $100	64	82	61	69	260	33	183	205	83	235
$100 to $149	25	107	58	46	139	64	79	62	52	126
$150 to $199	63	49	50	161	118	110	53	70	80	169
$200 to $249	94	46	36	113	120	39	42	37	121	73
$250 to $299	30	14	18	164	87	14	23	29	100	66
$300 to $349	17	15	4	156	18	13	12	10	139	11
$350 to $399	7	5	–	177	13	1	7	3	155	11
$400 to $449	4	7	1	85	6	1	1	3	59	6
$450 to $499	1	4	2	44	6	2	–	3	41	2
$500 to $549	1	–	–	11	1	–	1	4	26	–
$550 to $599	–	–	–	2	1	–	–	–	26	–
$600 to $649	–	–	–	2	1	–	–	–	15	2
$650 to $699	–	–	–	–	–	–	–	–	5	–
$700 to $749	–	–	–	–	–	–	–	–	4	–
$750 to $999	–	–	–	1	–	–	–	–	5	–
$1,000 or more	–	–	–	2	–	–	–	–	2	–
No cash rent	28	49	24	21	89	37	52	76	60	68
Median (dollars)	200	129	147	289	146	170	112	105	307	147
Mean (dollars)	190	158	152	285	158	171	131	133	305	151
MEALS INCLUDED IN RENT										
Specified renter-occupied housing units	**334**	**378**	**254**	**1 054**	**859**	**314**	**453**	**502**	**973**	**769**
With meals included in rent	1	–	3	3	5	1	–	3	–	1
Mean (dollars)	263	–	142	625	113	163	–	90	–	90
No meals included in rent	305	329	227	1 030	765	276	401	423	913	700
No cash rent	28	49	24	21	89	37	52	76	60	68

TIPSII [UPF] GH101 CENSUS90 72583600 06/22/92 4:04 PM MACHINE: C DATA:CENSUS90*H1TIPSDA01. 06/16/92 15:25:44 TAPE: NONE FRAME: 224
TSF:CENSUS90*92. 06/16/92 15:28:20 UTF:CENSUS90*93. 06/16/92 15:28:20 META:CENSUS90*H1TABLES01. 06/16/92 15:41:11

Table 68. **Utilization and Financial Characteristics: 1990** —Con.

[For definitions of terms and meanings of symbols, see text]

Place and [In Selected States] County Subdivision [2,500 to 9,999 Persons]	Foley city	Fort McClellan CDP	Fort Rucker CDP	Fultondale city	Gardendale city	Geneva city	Glencoe city	Grand Bay CDP	Greensboro city	Greenville city
All housing units	**2 127**	**576**	**1 553**	**2 462**	**3 682**	**2 093**	**1 797**	**1 245**	**1 185**	**3 058**
ROOMS										
1 room	24	–	–	–	8	10	2	3	10	12
2 rooms	62	12	5	16	16	36	9	16	24	48
3 rooms	184	12	81	61	117	145	58	76	140	285
4 rooms	472	105	87	328	380	455	339	236	191	614
5 rooms	504	254	685	661	887	586	440	317	293	748
6 rooms	464	138	568	746	1 042	447	460	312	241	648
7 rooms	245	26	94	414	684	223	268	165	135	371
8 rooms	119	11	27	145	306	120	112	66	95	165
9 or more rooms	53	18	6	91	242	71	109	54	56	167
Median, all housing units	5.1	5.1	5.4	5.7	5.9	5.2	5.6	5.4	5.3	5.3
Median, occupied housing units	5.2	5.1	5.4	5.7	5.9	5.2	5.7	5.5	5.4	5.3
Median, owner-occupied housing units	5.7	8.0	4.8	5.9	6.2	5.6	5.9	5.7	5.8	6.0
Median, renter-occupied housing units	4.2	5.1	5.4	4.6	4.7	4.3	4.7	4.7	4.4	4.4
Occupied housing units	**1 897**	**556**	**1 523**	**2 379**	**3 546**	**1 862**	**1 692**	**1 132**	**1 087**	**2 819**
PERSONS IN UNIT										
1 person	505	16	25	454	676	538	321	166	333	831
2 persons	622	48	288	780	1 324	583	547	350	312	823
3 persons	329	126	352	521	735	341	373	234	151	454
4 persons	264	226	497	401	568	247	321	225	124	355
5 persons	112	102	279	159	175	96	103	108	79	200
6 persons	42	30	58	36	50	41	19	34	41	81
7 or more persons	23	8	24	28	18	16	8	15	47	75
Median, occupied housing units	2.21	3.89	3.69	2.44	2.33	2.17	2.46	2.71	2.17	2.20
Median, owner-occupied housing units	2.20	2.33	3.31	2.44	2.38	2.21	2.46	2.68	2.22	2.22
Median, renter-occupied housing units	2.25	3.90	3.70	2.45	2.07	2.05	2.43	2.87	2.02	2.18
PERSONS PER ROOM										
0.50 or less	1 242	99	423	1 588	2 646	1 269	1 166	654	722	1 858
0.51 to 0.75	369	175	468	516	640	317	355	241	156	461
0.76 to 1.00	210	240	534	238	236	210	159	190	115	313
1.01 to 1.50	50	29	75	34	18	50	10	37	64	142
1.51 or more	26	13	23	3	6	16	2	10	30	45
Mean	.48	.73	.68	.46	.42	.46	.46	.52	.49	.48
VALUE										
Specified owner-occupied housing units	**983**	**3**	**9**	**1 676**	**2 587**	**1 021**	**1 043**	**645**	**508**	**1 371**
Less than $20,000	36	–	1	27	31	180	32	23	82	216
$20,000 to $29,999	62	–	2	82	59	200	100	36	72	213
$30,000 to $39,999	140	–	1	150	108	209	171	86	78	238
$40,000 to $49,999	173	–	1	294	272	131	173	137	67	200
$50,000 to $59,999	169	–	–	333	460	89	154	111	54	130
$60,000 to $69,999	135	1	1	389	507	78	141	113	60	99
$70,000 to $79,999	112	–	–	194	416	37	116	53	51	70
$80,000 to $89,999	43	–	–	108	259	36	57	29	18	51
$90,000 to $99,999	33	–	1	51	144	19	38	21	8	37
$100,000 to $124,999	32	–	1	34	147	23	32	21	10	56
$125,000 to $149,999	24	–	–	8	80	10	12	6	3	18
$150,000 to $174,999	14	–	1	5	61	3	11	8	5	19
$175,000 to $199,999	4	2	–	–	28	–	1	–	–	3
$200,000 to $249,999	3	–	–	–	6	3	2	–	–	10
$250,000 to $299,999	2	–	–	1	3	2	2	–	–	4
$300,000 to $399,999	1	–	–	–	3	1	1	–	–	1
$400,000 to $499,999	–	–	–	–	2	–	–	–	–	1
$500,000 or more	–	–	–	–	1	–	–	1	–	5
Median (dollars)	54 600	181 300	47 500	58 500	67 200	36 200	52 300	52 800	43 900	40 800
Mean (dollars)	60 500	145 800	63 900	59 200	73 700	43 100	57 500	57 800	47 000	52 100
Owner-occupied mobile homes or trailers	**126**	**–**	**38**	**216**	**35**	**167**	**233**	**209**	**162**	**100**
Median (dollars)	12 200	–	17 700	12 600	15 300	14 700	12 100	13 200	15 400	14 500
Mean (dollars)	19 700	–	18 500	14 900	17 300	17 100	16 200	18 000	19 300	17 100
CONTRACT RENT										
Specified renter-occupied housing units	**655**	**540**	**1 442**	**383**	**696**	**548**	**260**	**176**	**334**	**1 143**
Less than $100	81	1	–	7	10	160	16	5	175	300
$100 to $149	22	2	–	10	18	116	24	18	35	213
$150 to $199	80	3	–	14	35	106	59	20	29	249
$200 to $249	121	–	2	37	38	64	48	41	21	170
$250 to $299	152	1	15	74	79	30	56	28	9	51
$300 to $349	52	20	155	63	167	9	13	12	3	33
$350 to $399	49	54	254	101	180	3	6	12	–	13
$400 to $449	31	86	242	22	39	5	3	7	1	8
$450 to $499	13	36	166	13	27	–	–	6	–	4
$500 to $549	5	11	38	5	16	–	1	–	–	3
$550 to $599	–	3	24	1	8	–	–	–	–	3
$600 to $649	2	2	4	1	5	–	–	–	–	–
$650 to $699	–	5	16	–	–	–	–	–	–	–
$700 to $749	–	3	4	–	–	–	–	–	–	–
$750 to $999	–	1	2	–	–	1	1	–	–	1
$1,000 or more	–	–	–	–	1	–	–	–	–	–
No cash rent	47	312	520	35	73	54	33	27	61	95
Median (dollars)	250	416	406	319	340	135	214	228	80–	152
Mean (dollars)	242	424	413	314	333	144	216	246	100	155
MEALS INCLUDED IN RENT										
Specified renter-occupied housing units	**655**	**540**	**1 442**	**383**	**696**	**548**	**260**	**176**	**334**	**1 143**
With meals included in rent	–	–	1	1	3	3	–	–	5	5
Mean (dollars)	–	–	313	287	633	180	–	–	58	268
No meals included in rent	608	228	921	347	620	491	227	149	268	1 043
No cash rent	47	312	520	35	73	54	33	27	61	95

TIPSII [UPF] GH101 CENSUS90 72583600 06/22/92 4:04 PM MACHINE: C DATA:CENSUS90*H1TIPSDA01. 06/16/92 15:25:44 TAPE: NONE FRAME: 225
TSF:CENSUS90*92. 06/16/92 15:28:20 UTF:CENSUS90*93. 06/16/92 15:28:20 META:CENSUS90*H1TABLES01. 06/16/92 15:41:11

Table 68. **Utilization and Financial Characteristics: 1990** —Con.

[For definitions of terms and meanings of symbols, see text]

Place and [In Selected States] County Subdivision [2,500 to 9,999 Persons]	Gulf Shores city	Guntersville city	Haleyville city	Hamilton city	Headland city	Heflin city	Helena city	Hokes Bluff city	Holt CDP	Huguley CDP
All housing units	**4 976**	**3 154**	**1 981**	**2 414**	**1 311**	**1 218**	**1 366**	**1 460**	**1 602**	**1 197**
ROOMS										
1 room	12	10	1	6	2	2	–	2	4	3
2 rooms	66	54	32	33	27	14	4	6	24	8
3 rooms	471	296	150	207	101	89	33	25	97	67
4 rooms	2 337	754	360	520	197	277	153	161	319	283
5 rooms	1 235	651	583	678	365	289	279	371	523	428
6 rooms	461	619	463	481	314	267	406	465	378	236
7 rooms	214	363	217	259	164	136	249	269	153	111
8 rooms	105	206	90	111	80	76	150	93	67	34
9 or more rooms	75	201	85	119	61	68	92	68	37	27
Median, all housing units	4.3	5.2	5.3	5.2	5.4	5.3	6.0	5.9	5.2	5.1
Median, occupied housing units	5.0	5.3	5.3	5.2	5.4	5.3	6.1	5.9	5.2	5.1
Median, owner-occupied housing units	5.4	6.0	5.7	5.7	5.8	5.8	6.2	6.0	5.4	5.2
Median, renter-occupied housing units	4.2	4.2	4.4	4.2	4.2	4.4	4.8	5.0	4.6	4.4
Occupied housing units	**1 435**	**2 853**	**1 844**	**2 240**	**1 247**	**1 129**	**1 311**	**1 383**	**1 477**	**1 121**
PERSONS IN UNIT										
1 person	348	778	548	621	328	282	164	233	334	206
2 persons	703	985	617	748	383	365	373	491	424	345
3 persons	182	519	327	426	219	228	317	270	302	234
4 persons	144	383	226	300	194	177	300	270	228	204
5 persons	39	133	79	119	73	50	113	91	104	78
6 persons	15	41	38	21	22	12	30	18	50	34
7 or more persons	4	14	9	5	28	15	14	10	35	20
Median, occupied housing units	2.03	2.16	2.11	2.17	2.27	2.27	2.87	2.43	2.45	2.54
Median, owner-occupied housing units	2.03	2.22	2.21	2.31	2.36	2.35	2.94	2.44	2.44	2.52
Median, renter-occupied housing units	2.01	2.03	1.81	1.74	2.02	2.05	2.44	2.33	2.51	2.62
PERSONS PER ROOM										
0.50 or less	1 097	2 046	1 332	1 607	820	778	832	940	891	628
0.51 to 0.75	208	497	304	390	235	215	325	282	294	256
0.76 to 1.00	99	259	176	214	141	114	135	141	212	192
1.01 to 1.50	26	44	28	23	35	19	17	19	61	36
1.51 or more	5	7	4	6	16	3	2	1	19	9
Mean	.43	.43	.43	.44	.47	.45	.48	.45	.52	.54
VALUE										
Specified owner-occupied housing units	**768**	**1 477**	**1 051**	**1 084**	**774**	**543**	**937**	**941**	**815**	**560**
Less than $20,000	1	119	153	90	54	51	21	30	116	55
$20,000 to $29,999	14	140	140	116	95	68	15	54	117	92
$30,000 to $39,999	23	174	253	203	158	69	23	135	200	148
$40,000 to $49,999	42	150	168	155	162	90	23	187	184	103
$50,000 to $59,999	79	168	92	151	96	67	60	177	90	53
$60,000 to $69,999	98	155	68	138	51	59	84	156	68	48
$70,000 to $79,999	79	110	63	97	46	51	203	95	24	31
$80,000 to $89,999	83	97	39	49	40	24	141	36	6	13
$90,000 to $99,999	76	73	24	28	23	21	139	29	1	12
$100,000 to $124,999	110	95	22	28	30	21	167	29	7	3
$125,000 to $149,999	57	69	14	12	10	11	39	6	–	2
$150,000 to $174,999	45	45	6	10	3	6	11	5	1	–
$175,000 to $199,999	24	26	4	–	3	2	4	–	1	–
$200,000 to $249,999	18	27	–	4	1	3	5	1	–	–
$250,000 to $299,999	9	15	2	2	–	–	1	1	–	–
$300,000 to $399,999	3	9	2	1	1	–	1	–	–	–
$400,000 to $499,999	5	4	1	–	1	–	–	–	–	–
$500,000 or more	2	1	–	–	–	–	–	–	–	–
Median (dollars)	85 800	59 100	39 200	48 500	44 500	49 300	82 800	53 700	38 700	39 000
Mean (dollars)	100 300	73 600	47 000	53 200	52 100	55 400	85 500	56 500	39 700	43 000
Owner-occupied mobile homes or trailers	**30**	**110**	**82**	**192**	**25**	**151**	**134**	**114**	**196**	**259**
Median (dollars)	18 800	10 000	10 000	11 200	10 000–	14 800	18 000	17 100	12 700	15 400
Mean (dollars)	27 500	20 400	14 300	14 500	11 500	16 800	21 300	21 100	17 100	19 500
CONTRACT RENT										
Specified renter-occupied housing units	**404**	**1 060**	**597**	**736**	**346**	**351**	**146**	**141**	**382**	**196**
Less than $100	1	198	209	220	97	98	16	14	26	8
$100 to $149	2	148	120	102	62	35	14	17	49	20
$150 to $199	14	179	99	140	109	88	8	38	80	45
$200 to $249	31	123	68	113	36	56	10	23	68	36
$250 to $299	70	129	27	42	13	13	18	11	59	23
$300 to $349	56	81	15	25	5	6	8	8	33	29
$350 to $399	46	40	12	5	1	1	25	3	13	8
$400 to $449	49	21	5	3	–	2	8	2	6	–
$450 to $499	23	25	–	2	–	–	14	–	7	–
$500 to $549	28	17	1	–	1	–	5	1	1	–
$550 to $599	15	12	–	1	–	–	1	–	–	–
$600 to $649	13	8	–	1	–	–	4	–	–	–
$650 to $699	1	2	–	–	1	–	2	–	–	–
$700 to $749	4	5	–	–	–	–	–	–	–	–
$750 to $999	7	8	–	–	–	–	5	–	–	–
$1,000 or more	2	–	–	–	–	–	–	–	–	–
No cash rent	42	64	41	82	21	52	8	24	40	27
Median (dollars)	356	193	124	152	152	159	319	189	208	212
Mean (dollars)	385	220	141	151	146	148	325	194	216	222
MEALS INCLUDED IN RENT										
Specified renter-occupied housing units	**404**	**1 060**	**597**	**736**	**346**	**351**	**146**	**141**	**382**	**196**
With meals included in rent	–	28	1	–	2	–	–	–	–	–
Mean (dollars)	–	597	363	–	113	–	–	–	–	–
No meals included in rent	362	968	555	654	323	299	138	117	342	169
No cash rent	42	64	41	82	21	52	8	24	40	27

TIPSII [UPF] GH101 CENSUS90 72583600 06/22/92 4:04 PM MACHINE: C DATA:CENSUS90*H1TIPSDA01. 06/16/92 15:25:44 TAPE: NONE FRAME: 226
TSF:CENSUS90*92. 06/16/92 15:28:20 UTF:CENSUS90*93. 06/16/92 15:28:20 META:CENSUS90*H1TABLES01. 06/16/92 15:41:11

Table 68. **Utilization and Financial Characteristics: 1990** —Con.

[For definitions of terms and meanings of symbols, see text]

Place and [In Selected States] County Subdivision [2,500 to 9,999 Persons]	Inverness CDP	Irondale city	Jackson city	Ladonia CDP	Lafayette city	Lanett city	Leeds city	Lincoln city	Linden city	Lipscomb city
All housing units	**1 050**	**3 742**	**2 217**	**1 152**	**1 236**	**3 694**	**4 120**	**1 335**	**1 047**	**1 245**
ROOMS										
1 room	1	6	5	1	5	2	9	11	8	–
2 rooms	5	20	24	16	26	61	54	30	11	9
3 rooms	72	109	120	62	105	285	230	61	111	75
4 rooms	163	496	379	294	258	776	923	246	166	273
5 rooms	90	731	527	361	347	944	1 161	391	319	388
6 rooms	108	944	526	277	225	846	945	318	238	315
7 rooms	131	772	333	97	142	425	466	156	112	108
8 rooms	192	370	165	30	52	186	167	56	50	52
9 or more rooms	288	294	138	14	76	169	165	66	32	25
Median, all housing units	7.2	6.0	5.6	5.1	5.1	5.3	5.2	5.3	5.2	5.2
Median, occupied housing units	7.3	6.1	5.6	5.1	5.2	5.3	5.3	5.5	5.3	5.3
Median, owner-occupied housing units	8.1	6.4	5.9	5.3	5.6	5.8	5.8	5.6	5.6	5.4
Median, renter-occupied housing units	4.1	5.1	4.6	4.4	4.3	4.4	4.2	4.8	4.4	4.8
Occupied housing units	**996**	**3 560**	**2 064**	**1 058**	**1 112**	**3 461**	**3 846**	**1 063**	**942**	**1 059**
PERSONS IN UNIT										
1 person	218	766	481	188	314	971	919	206	261	270
2 persons	366	1 183	598	337	320	1 032	1 193	345	274	294
3 persons	170	644	380	242	189	593	781	220	184	197
4 persons	160	627	333	188	137	509	638	164	122	172
5 persons	66	249	152	70	80	190	209	78	60	77
6 persons	14	58	74	23	34	99	67	28	17	24
7 or more persons	2	33	46	10	38	67	39	22	24	25
Median, occupied housing units	2.27	2.36	2.42	2.52	2.26	2.24	2.34	2.44	2.27	2.38
Median, owner-occupied housing units	2.53	2.46	2.41	2.49	2.17	2.23	2.38	2.43	2.32	2.31
Median, renter-occupied housing units	1.56	2.01	2.47	2.66	2.51	2.25	2.23	2.63	2.09	2.81
PERSONS PER ROOM										
0.50 or less	865	2 596	1 333	621	722	2 322	2 496	673	610	671
0.51 to 0.75	99	663	398	237	155	582	771	204	165	196
0.76 to 1.00	28	252	218	153	149	411	489	133	119	149
1.01 to 1.50	3	36	80	40	69	110	73	41	34	34
1.51 or more	1	13	35	7	17	36	17	12	14	9
Mean	.36	.43	.48	.53	.49	.47	.47	.49	.48	.50
VALUE										
Specified owner-occupied housing units	**644**	**2 311**	**1 201**	**504**	**612**	**2 001**	**2 093**	**529**	**493**	**596**
Less than $20,000	1	40	150	17	104	308	131	45	53	94
$20,000 to $29,999	1	98	121	33	109	388	194	67	77	120
$30,000 to $39,999	–	139	196	53	128	376	218	55	92	173
$40,000 to $49,999	–	167	183	78	88	281	354	98	76	121
$50,000 to $59,999	–	251	150	110	54	174	285	48	73	43
$60,000 to $69,999	7	480	125	132	43	120	286	56	51	24
$70,000 to $79,999	17	286	102	48	30	88	191	39	40	10
$80,000 to $89,999	12	291	59	14	19	66	137	29	8	7
$90,000 to $99,999	28	179	24	6	12	54	94	15	10	2
$100,000 to $124,999	88	173	35	4	14	57	95	35	8	–
$125,000 to $149,999	118	61	27	6	6	36	40	26	2	1
$150,000 to $174,999	69	40	17	1	4	25	39	12	–	1
$175,000 to $199,999	89	22	4	1	–	8	7	–	1	–
$200,000 to $249,999	103	30	3	1	1	10	11	–	1	–
$250,000 to $299,999	61	24	2	–	–	9	7	2	–	–
$300,000 to $399,999	40	19	–	–	–	–	4	1	–	–
$400,000 to $499,999	4	5	1	–	–	–	–	–	–	–
$500,000 or more	6	6	2	–	–	1	–	1	1	–
Median (dollars)	168 100	69 600	47 200	56 300	37 100	37 800	54 300	49 900	43 000	34 700
Mean (dollars)	184 500	81 400	54 300	56 000	43 300	48 200	61 500	61 800	47 400	36 100
Owner-occupied mobile homes or trailers	**–**	**250**	**174**	**263**	**29**	**82**	**343**	**280**	**94**	**189**
Median (dollars)	–	10 000	10 000–	19 000	17 100	15 800	13 400	15 100	13 100	12 200
Mean (dollars)	–	16 200	17 300	21 400	25 700	18 900	16 800	20 500	16 500	15 300
CONTRACT RENT										
Specified renter-occupied housing units	**307**	**795**	**527**	**247**	**398**	**1 193**	**1 180**	**134**	**291**	**225**
Less than $100	–	19	106	11	161	370	102	14	116	27
$100 to $149	–	29	67	19	70	239	103	24	36	32
$150 to $199	–	31	93	52	55	195	137	21	32	33
$200 to $249	1	39	76	67	66	135	330	30	45	51
$250 to $299	2	29	56	42	11	132	245	4	10	32
$300 to $349	31	35	24	21	6	27	79	10	8	18
$350 to $399	68	71	11	6	–	11	36	5	2	4
$400 to $449	49	117	8	7	1	6	35	1	–	–
$450 to $499	46	113	3	1	–	1	18	–	–	–
$500 to $549	22	138	–	–	–	1	3	–	–	–
$550 to $599	12	106	–	1	–	1	7	–	–	–
$600 to $649	16	8	–	–	–	–	3	–	–	–
$650 to $699	44	5	–	–	–	–	–	–	–	–
$700 to $749	2	6	–	–	–	–	–	–	–	–
$750 to $999	6	5	–	–	–	–	3	–	–	–
$1,000 or more	3	1	1	–	–	–	–	–	–	–
No cash rent	5	43	82	20	28	75	79	25	42	28
Median (dollars)	450	453	175	215	118	139	229	184	110	206
Mean (dollars)	490	425	182	224	127	151	232	188	132	198
MEALS INCLUDED IN RENT										
Specified renter-occupied housing units	**307**	**795**	**527**	**247**	**398**	**1 193**	**1 180**	**134**	**291**	**225**
With meals included in rent	1	3	1	–	2	6	–	–	1	–
Mean (dollars)	387	279	163	–	107	98	–	–	90	–
No meals included in rent	301	749	444	227	368	1 112	1 101	109	248	197
No cash rent	5	43	82	20	28	75	79	25	42	28

TIPSII [UPF] GH101 CENSUS90 72583600 06/22/92 4:04 PM MACHINE: C DATA:CENSUS90*H1TIPSDA01. 06/16/92 15:25:44 TAPE: NONE FRAME: 227
TSF:CENSUS90*92. 06/16/92 15:28:20 UTF:CENSUS90*93. 06/16/92 15:28:20 META:CENSUS90*H1TABLES01. 06/16/92 15:41:11

Table 68. **Utilization and Financial Characteristics: 1990** —Con.

[For definitions of terms and meanings of symbols, see text]

Place and [In Selected States] County Subdivision [2,500 to 9,999 Persons]	Livingston city	Luverne city	Marion city	Meadowbrook CDP	Meridianville CDP	Midfield city	Millbrook city	Minor CDP	Monroeville city	Montevallo city
All housing units	**1 271**	**1 088**	**1 459**	**1 760**	**1 005**	**2 415**	**2 153**	**1 349**	**2 709**	**1 308**
ROOMS										
1 room	32	7	5	2	–	2	1	–	39	4
2 rooms	91	23	33	24	4	15	11	11	67	55
3 rooms	194	83	137	147	24	64	66	59	233	147
4 rooms	280	196	270	215	104	357	165	244	438	280
5 rooms	263	337	374	197	243	795	579	405	616	253
6 rooms	169	221	249	223	325	705	653	375	560	246
7 rooms	123	125	180	256	173	318	388	160	363	154
8 rooms	56	51	100	280	78	97	184	53	207	82
9 or more rooms	63	45	111	416	54	62	106	42	186	87
Median, all housing units	4.6	5.2	5.3	6.8	5.9	5.5	5.9	5.4	5.4	5.2
Median, occupied housing units	4.8	5.2	5.3	6.9	5.9	5.5	5.9	5.4	5.5	5.2
Median, owner-occupied housing units	5.9	5.7	5.7	7.9	6.0	5.7	6.1	5.6	6.1	6.3
Median, renter-occupied housing units	3.8	4.4	4.6	4.2	5.0	4.8	5.2	4.6	4.2	4.0
Occupied housing units	**1 164**	**1 012**	**1 298**	**1 667**	**973**	**2 257**	**2 018**	**1 264**	**2 498**	**1 251**
PERSONS IN UNIT										
1 person	341	334	346	355	114	563	287	279	615	355
2 persons	358	293	393	456	310	803	611	442	700	415
3 persons	207	180	202	288	208	414	426	226	463	228
4 persons	135	121	162	397	251	302	401	196	410	155
5 persons	83	50	88	132	67	132	187	71	182	49
6 persons	20	22	47	32	11	26	57	31	74	28
7 or more persons	20	12	60	7	12	17	49	19	54	21
Median, occupied housing units	2.17	2.09	2.27	2.58	2.80	2.20	2.76	2.30	2.41	2.15
Median, owner-occupied housing units	2.36	2.11	2.26	3.46	2.82	2.18	2.74	2.29	2.47	2.38
Median, renter-occupied housing units	2.00	2.03	2.30	1.50–	2.63	2.34	2.85	2.35	2.22	1.88
PERSONS PER ROOM										
0.50 or less	692	699	804	1 364	597	1 611	1 241	830	1 585	883
0.51 to 0.75	226	178	210	256	238	402	451	240	418	214
0.76 to 1.00	170	105	169	41	118	214	256	153	342	112
1.01 to 1.50	47	26	69	4	17	25	54	32	104	32
1.51 or more	29	4	46	2	3	5	16	9	49	10
Mean	.50	.44	.50	.41	.48	.44	.49	.47	.48	.45
VALUE										
Specified owner-occupied housing units	**439**	**515**	**549**	**1 058**	**723**	**1 703**	**1 465**	**962**	**1 395**	**576**
Less than $20,000	50	55	89	–	4	39	40	191	79	42
$20,000 to $29,999	44	106	76	–	10	153	44	170	98	27
$30,000 to $39,999	63	109	80	2	13	538	92	203	192	70
$40,000 to $49,999	53	85	87	2	23	518	241	174	188	85
$50,000 to $59,999	60	46	52	1	29	256	256	93	168	78
$60,000 to $69,999	51	31	46	3	129	119	263	69	182	72
$70,000 to $79,999	56	22	42	3	158	49	194	27	116	65
$80,000 to $89,999	14	16	31	12	140	20	140	11	81	44
$90,000 to $99,999	19	11	15	47	73	4	82	9	79	36
$100,000 to $124,999	17	18	23	140	83	5	54	12	110	34
$125,000 to $149,999	8	5	2	180	38	–	38	1	44	9
$150,000 to $174,999	2	4	1	228	14	2	11	1	27	8
$175,000 to $199,999	–	–	2	198	3	–	6	–	11	3
$200,000 to $249,999	–	5	1	164	4	–	2	–	12	3
$250,000 to $299,999	2	1	1	33	1	–	2	–	8	–
$300,000 to $399,999	–	1	–	29	1	–	–	–	–	–
$400,000 to $499,999	–	–	–	10	–	–	–	–	–	–
$500,000 or more	–	–	1	6	–	–	–	1	–	–
Median (dollars)	51 300	38 600	43 400	165 200	79 800	42 000	62 300	36 300	57 900	58 100
Mean (dollars)	54 500	48 000	49 400	174 900	85 200	44 000	65 700	38 900	66 200	62 600
Owner-occupied mobile homes or trailers	**80**	**39**	**171**	**11**	**81**	**38**	**97**	**25**	**102**	**8**
Median (dollars)	12 800	15 300	12 000	16 300	23 200	15 000	15 400	22 500	12 900	22 500
Mean (dollars)	17 800	18 900	15 200	21 200	24 700	16 000	22 200	23 100	24 000	25 800
CONTRACT RENT										
Specified renter-occupied housing units	**581**	**390**	**456**	**540**	**95**	**392**	**334**	**203**	**846**	**577**
Less than $100	137	94	132	–	6	11	24	20	180	60
$100 to $149	93	98	78	–	4	12	21	35	98	28
$150 to $199	98	111	69	1	4	35	18	30	100	88
$200 to $249	113	39	46	–	18	66	36	38	85	196
$250 to $299	56	16	18	–	7	85	30	22	109	90
$300 to $349	19	3	16	2	14	83	22	9	49	52
$350 to $399	5	1	4	30	17	50	69	4	35	24
$400 to $449	8	3	2	107	1	12	25	1	22	10
$450 to $499	2	1	2	98	1	2	29	1	5	3
$500 to $549	2	–	–	95	2	–	12	1	24	–
$550 to $599	–	–	–	117	1	–	9	–	4	2
$600 to $649	–	–	–	28	3	–	7	–	5	2
$650 to $699	–	–	–	40	–	–	5	–	1	–
$700 to $749	–	–	1	3	–	–	4	–	–	–
$750 to $999	–	–	1	3	–	–	7	–	2	–
$1,000 or more	–	–	2	6	–	–	–	–	–	2
No cash rent	48	24	85	10	17	36	16	42	127	20
Median (dollars)	176	145	135	518	300	274	355	175	182	231
Mean (dollars)	169	146	153	526	288	273	342	191	208	231
MEALS INCLUDED IN RENT										
Specified renter-occupied housing units	**581**	**390**	**456**	**540**	**95**	**392**	**334**	**203**	**846**	**577**
With meals included in rent	1	1	–	1	1	–	–	–	17	1
Mean (dollars)	187	90	–	437	287	–	–	–	540	213
No meals included in rent	532	365	371	529	77	356	318	161	702	556
No cash rent	48	24	85	10	17	36	16	42	127	20

TIPSII [UPF] GH101 CENSUS90 72583600 06/22/92 4:04 PM MACHINE: C DATA:CENSUS90*H1TIPSDA01. 06/16/92 15:25:44 TAPE: NONE FRAME: 228
TSF:CENSUS90*92. 06/16/92 15:28:20 UTF:CENSUS90*93. 06/16/92 15:28:20 META:CENSUS90*H1TABLES01. 06/16/92 15:41:11

Table 68. **Utilization and Financial Characteristics: 1990** —Con.

[For definitions of terms and meanings of symbols, see text]

Place and [In Selected States] County Subdivision [2,500 to 9,999 Persons]	Moody town	Moores Mill CDP	Moulton city	Muscle Shoals city	Oneonta city	Opp city	Oxford city	Pelham city	Pell City city	Piedmont city
All housing units	**1 845**	**1 237**	**1 364**	**3 838**	**2 114**	**2 902**	**3 810**	**3 758**	**3 557**	**2 392**
ROOMS										
1 room	2	4	11	6	5	10	7	2	8	1
2 rooms	19	12	26	18	39	37	25	17	22	22
3 rooms	86	35	137	97	208	162	135	92	156	170
4 rooms	327	222	265	704	438	562	628	714	837	569
5 rooms	538	350	359	978	591	907	1 036	670	939	677
6 rooms	453	314	255	1 094	420	681	1 022	829	776	557
7 rooms	250	168	146	508	218	292	538	684	419	235
8 rooms	94	76	82	228	87	146	232	459	192	93
9 or more rooms	76	56	83	205	108	105	187	291	208	68
Median, all housing units	5.4	5.5	5.2	5.6	5.1	5.2	5.6	6.0	5.3	5.1
Median, occupied housing units	5.4	5.5	5.2	5.6	5.1	5.3	5.6	6.0	5.4	5.2
Median, owner-occupied housing units	5.6	5.6	5.8	6.0	5.7	5.6	5.9	6.2	5.8	5.6
Median, renter-occupied housing units	4.6	4.7	4.1	4.3	4.1	4.5	4.4	4.7	4.4	4.3
Occupied housing units	**1 750**	**1 183**	**1 292**	**3 700**	**1 985**	**2 733**	**3 527**	**3 607**	**3 049**	**2 203**
PERSONS IN UNIT										
1 person	296	166	395	736	603	691	689	677	662	640
2 persons	512	363	403	1 284	643	943	1 237	1 144	1 075	734
3 persons	414	308	223	768	350	508	740	771	532	402
4 persons	342	234	176	651	260	375	602	707	478	278
5 persons	141	81	71	202	97	148	191	229	194	104
6 persons	36	20	15	40	22	33	48	57	64	24
7 or more persons	9	11	9	19	10	35	20	22	44	21
Median, occupied housing units	2.66	2.70	2.12	2.37	2.11	2.22	2.37	2.48	2.30	2.13
Median, owner-occupied housing units	2.70	2.72	2.25	2.48	2.28	2.21	2.38	2.49	2.34	2.18
Median, renter-occupied housing units	2.45	2.54	1.75	2.01	1.67	2.25	2.34	2.45	2.15	1.96
PERSONS PER ROOM										
0.50 or less	1 030	701	933	2 599	1 424	1 855	2 402	2 559	2 103	1 569
0.51 to 0.75	411	301	191	716	343	491	715	749	508	359
0.76 to 1.00	273	153	134	340	182	290	364	252	344	227
1.01 to 1.50	32	22	25	30	29	68	37	38	75	41
1.51 or more	4	6	9	15	7	29	9	9	19	7
Mean	.50	.50	.44	.45	.44	.46	.45	.44	.46	.45
VALUE										
Specified owner-occupied housing units	**912**	**628**	**719**	**2 435**	**1 030**	**1 630**	**2 301**	**2 262**	**1 717**	**1 256**
Less than $20,000	21	4	61	36	99	332	58	12	165	200
$20,000 to $29,999	36	7	106	102	125	364	118	13	144	267
$30,000 to $39,999	48	23	133	336	177	320	244	23	200	239
$40,000 to $49,999	105	28	103	584	200	196	469	51	170	184
$50,000 to $59,999	169	66	69	423	125	120	511	119	141	142
$60,000 to $69,999	197	89	75	328	102	95	336	248	193	108
$70,000 to $79,999	127	123	65	195	57	80	218	318	160	47
$80,000 to $89,999	65	103	28	135	44	38	128	306	88	26
$90,000 to $99,999	51	71	17	97	26	18	74	396	96	12
$100,000 to $124,999	50	68	28	108	23	35	87	538	122	19
$125,000 to $149,999	16	20	14	47	21	18	28	177	90	5
$150,000 to $174,999	14	12	10	18	13	8	17	31	47	5
$175,000 to $199,999	5	8	5	10	8	1	2	9	37	1
$200,000 to $249,999	4	3	4	12	4	5	5	12	28	–
$250,000 to $299,999	3	2	–	2	2	–	1	7	23	–
$300,000 to $399,999	–	1	1	2	3	–	3	1	7	1
$400,000 to $499,999	–	–	–	–	–	–	–	–	2	–
$500,000 or more	1	–	–	–	1	–	2	1	4	–
Median (dollars)	63 500	77 800	44 900	52 900	44 900	33 400	54 400	91 000	62 000	36 700
Mean (dollars)	68 900	82 600	54 400	60 900	54 100	40 700	60 000	93 400	74 700	41 300
Owner-occupied mobile homes or trailers	**415**	**331**	**50**	**139**	**73**	**127**	**161**	**654**	**407**	**106**
Median (dollars)	14 600	17 700	12 100	10 000–	13 000	10 000–	13 600	14 400	13 500	13 800
Mean (dollars)	18 100	20 100	15 800	13 300	18 500	15 200	19 700	18 600	19 500	16 600
CONTRACT RENT										
Specified renter-occupied housing units	**301**	**145**	**411**	**955**	**725**	**773**	**848**	**480**	**675**	**697**
Less than $100	4	7	133	74	246	168	62	5	108	227
$100 to $149	11	11	52	49	84	197	52	9	72	109
$150 to $199	37	10	92	81	98	161	143	17	104	158
$200 to $249	43	21	65	94	98	94	176	48	115	85
$250 to $299	29	29	30	387	92	47	200	74	106	16
$300 to $349	37	13	5	116	27	20	59	85	29	12
$350 to $399	37	8	4	44	13	4	41	65	28	1
$400 to $449	16	5	1	29	12	2	25	38	10	–
$450 to $499	44	6	–	7	–	–	23	13	8	–
$500 to $549	3	2	–	5	1	–	8	28	6	–
$550 to $599	2	1	–	5	–	–	3	33	2	–
$600 to $649	1	2	–	1	1	–	–	14	2	1
$650 to $699	–	2	–	–	–	–	1	7	3	–
$700 to $749	–	–	–	–	–	–	1	4	1	–
$750 to $999	–	–	1	–	–	–	–	9	2	–
$1,000 or more	–	–	–	–	2	–	–	3	–	–
No cash rent	37	28	28	63	51	80	54	28	79	88
Median (dollars)	308	266	155	280	153	145	240	344	205	136
Mean (dollars)	313	275	149	258	163	152	242	382	212	133
MEALS INCLUDED IN RENT										
Specified renter-occupied housing units	**301**	**145**	**411**	**955**	**725**	**773**	**848**	**480**	**675**	**697**
With meals included in rent	2	–	–	–	2	3	–	–	1	3
Mean (dollars)	337	–	–	–	50	196	–	–	50	84
No meals included in rent	262	117	383	892	672	690	794	452	595	606
No cash rent	37	28	28	63	51	80	54	28	79	88

TIPSII [UPF] GH101 CENSUS90 72583600 06/22/92 4:04 PM MACHINE: C DATA:CENSUS90*H1TIPSDA01. 06/16/92 15:25:44 TAPE: NONE FRAME: 229
TSF:CENSUS90*92. 06/16/92 15:28:20 UTF:CENSUS90*93. 06/16/92 15:28:20 META:CENSUS90*H1TABLES01. 06/16/92 15:41:11

Table 68. **Utilization and Financial Characteristics: 1990** —Con.

[For definitions of terms and meanings of symbols, see text]

Place and [In Selected States] County Subdivision [2,500 to 9,999 Persons]	Pleasant Grove city	Rainbow City city	Rainsville city	Red Bay city	Redstone Arsenal CDP	Roanoke city	Russellville city	Satsuma city	Selmont-West Selmont CDP	Smiths CDP
All housing units	**2 992**	**3 172**	**1 629**	**1 452**	**1 154**	**2 723**	**3 406**	**1 815**	**1 579**	**1 331**
ROOMS										
1 room	–	1	2	8	–	6	11	5	8	1
2 rooms	1	28	17	22	15	46	54	12	57	10
3 rooms	37	219	88	112	37	182	354	38	174	64
4 rooms	125	678	302	286	218	552	607	138	471	260
5 rooms	572	652	538	471	562	742	916	390	421	389
6 rooms	1 069	723	388	323	218	557	744	577	256	335
7 rooms	670	440	171	133	74	329	376	367	110	152
8 rooms	305	220	71	42	22	162	164	176	45	69
9 or more rooms	213	211	52	55	8	147	180	112	37	51
Median, all housing units	6.2	5.5	5.3	5.1	5.0	5.3	5.2	6.1	4.7	5.3
Median, occupied housing units	6.2	5.6	5.3	5.2	5.1	5.3	5.3	6.1	4.8	5.4
Median, owner-occupied housing units	6.3	6.1	5.6	5.4	5.2	5.7	5.8	6.2	5.4	5.6
Median, renter-occupied housing units	5.0	4.2	4.3	4.2	5.1	4.3	4.2	5.3	4.1	4.6
Occupied housing units	**2 906**	**2 991**	**1 524**	**1 374**	**1 047**	**2 414**	**3 186**	**1 732**	**1 294**	**1 235**
PERSONS IN UNIT										
1 person	398	641	331	369	52	691	951	235	310	212
2 persons	928	1 029	533	434	201	724	1 030	462	330	397
3 persons	663	601	303	274	264	413	545	400	238	257
4 persons	673	503	256	198	330	288	443	446	186	231
5 persons	192	161	75	76	149	189	166	131	106	94
6 persons	41	44	16	19	36	54	33	31	58	30
7 or more persons	11	12	10	4	15	55	18	27	66	14
Median, occupied housing units	2.69	2.33	2.31	2.23	3.52	2.21	2.12	2.92	2.53	2.53
Median, owner-occupied housing units	2.70	2.47	2.41	2.34	3.75	2.27	2.25	2.92	2.41	2.59
Median, renter-occupied housing units	2.61	1.98	1.89	1.95	3.52	2.03	1.79	2.96	2.70	2.35
PERSONS PER ROOM										
0.50 or less	2 022	2 103	1 036	913	310	1 638	2 311	1 065	646	755
0.51 to 0.75	662	592	305	265	307	375	521	437	275	275
0.76 to 1.00	202	255	155	164	374	295	292	197	237	166
1.01 to 1.50	19	37	20	28	47	82	53	27	89	30
1.51 or more	1	4	8	4	9	24	9	6	47	9
Mean	.44	.45	.47	.46	.67	.46	.44	.48	.60	.50
VALUE										
Specified owner-occupied housing units	**2 545**	**1 595**	**828**	**716**	**7**	**1 378**	**1 844**	**1 387**	**426**	**565**
Less than $20,000	15	48	56	103	–	288	248	21	102	43
$20,000 to $29,999	45	59	101	103	–	207	257	66	113	49
$30,000 to $39,999	98	140	209	161	–	258	377	135	83	65
$40,000 to $49,999	224	220	167	131	–	201	294	163	60	70
$50,000 to $59,999	328	237	99	75	1	119	201	242	36	76
$60,000 to $69,999	415	264	70	61	3	102	165	264	16	53
$70,000 to $79,999	479	202	62	33	–	74	121	202	4	53
$80,000 to $89,999	376	140	19	20	1	45	61	138	5	31
$90,000 to $99,999	212	84	14	6	–	27	42	70	–	20
$100,000 to $124,999	211	108	16	13	1	30	45	52	3	47
$125,000 to $149,999	95	47	3	5	1	13	15	19	2	31
$150,000 to $174,999	25	20	5	1	–	3	10	5	–	11
$175,000 to $199,999	8	11	1	1	–	3	1	1	1	3
$200,000 to $249,999	5	7	4	1	–	2	4	4	–	6
$250,000 to $299,999	4	5	1	–	–	1	2	4	1	6
$300,000 to $399,999	3	3	1	2	–	4	1	–	–	1
$400,000 to $499,999	1	–	–	–	–	–	–	–	–	–
$500,000 or more	1	–	–	–	–	1	–	1	–	–
Median (dollars)	73 100	63 700	42 400	39 300	68 800	37 800	41 300	62 500	29 800	55 700
Mean (dollars)	76 500	69 000	48 800	44 200	84 300	44 300	47 000	65 000	33 900	68 300
Owner-occupied mobile homes or trailers	**10**	**268**	**136**	**121**	**–**	**164**	**45**	**19**	**255**	**347**
Median (dollars)	10 000	14 900	11 100	10 000–	–	17 300	11 400	10 000–	11 000	21 600
Mean (dollars)	18 300	17 800	15 900	14 700	–	20 400	18 500	16 000	15 400	24 100
CONTRACT RENT										
Specified renter-occupied housing units	**191**	**912**	**333**	**425**	**1 009**	**692**	**1 091**	**198**	**566**	**220**
Less than $100	1	81	94	147	1	168	269	11	139	21
$100 to $149	10	44	40	96	1	161	199	16	88	24
$150 to $199	19	67	73	59	1	133	186	21	131	28
$200 to $249	24	189	53	35	4	56	214	21	57	39
$250 to $299	32	254	14	24	19	52	78	35	38	51
$300 to $349	25	93	16	8	78	26	26	15	4	14
$350 to $399	17	102	4	3	103	5	14	28	1	8
$400 to $449	14	4	1	4	121	4	17	20	–	5
$450 to $499	6	8	–	–	68	–	8	7	–	1
$500 to $549	1	4	–	–	23	1	–	2	–	1
$550 to $599	4	2	–	–	20	–	1	3	–	1
$600 to $649	2	–	–	–	12	–	1	–	–	–
$650 to $699	–	–	–	–	13	–	–	–	–	–
$700 to $749	–	–	–	–	13	–	1	1	–	–
$750 to $999	–	–	–	–	2	–	–	–	–	–
$1,000 or more	–	–	1	–	–	–	–	1	–	–
No cash rent	36	64	37	49	530	86	77	17	108	27
Median (dollars)	279	261	159	119	412	143	158	270	151	223
Mean (dollars)	293	249	156	137	426	151	165	286	146	220
MEALS INCLUDED IN RENT										
Specified renter-occupied housing units	**191**	**912**	**333**	**425**	**1 009**	**692**	**1 091**	**198**	**566**	**220**
With meals included in rent	–	1	–	2	1	2	–	–	–	–
Mean (dollars)	–	363	–	114	363	225	–	–	–	–
No meals included in rent	155	847	296	374	478	604	1 014	181	458	193
No cash rent	36	64	37	49	530	86	77	17	108	27

TIPSII [UPF] GH101 CENSUS90 72583600 06/22/92 4:04 PM MACHINE: C DATA:CENSUS90*H1TIPSDA01. 06/16/92 15:25:44 TAPE: NONE FRAME: 230
TSF:CENSUS90*92. 06/16/92 15:28:20 UTF:CENSUS90*93. 06/16/92 15:28:20 META:CENSUS90*H1TABLES01. 06/16/92 15:41:11

Table 68. **Utilization and Financial Characteristics: 1990** —Con.

[For definitions of terms and meanings of symbols, see text]

Place and [In Selected States] County Subdivision [2,500 to 9,999 Persons]	Southside city	Spanish Fort CDP	Sumiton city	Tallassee city	Tarrant city	Theodore CDP	Thomasville city	Trussville city	Tuscumbia city
All housing units	**1 998**	**1 673**	**1 077**	**2 302**	**3 461**	**2 451**	**1 752**	**2 977**	**3 593**
ROOMS									
1 room	1	10	1	8	5	13	8	2	22
2 rooms	3	79	19	49	52	51	36	14	61
3 rooms	39	227	70	223	252	120	173	68	226
4 rooms	194	219	273	548	570	573	325	390	542
5 rooms	468	271	288	552	934	654	393	675	916
6 rooms	604	322	230	468	1 017	531	390	747	928
7 rooms	342	271	125	250	382	324	227	514	468
8 rooms	192	159	39	119	160	127	121	296	214
9 or more rooms	155	115	32	85	89	58	79	271	216
Median, all housing units	6.0	5.6	5.1	5.1	5.4	5.2	5.3	6.0	5.5
Median, occupied housing units	6.0	5.8	5.2	5.1	5.4	5.3	5.5	6.0	5.6
Median, owner-occupied housing units	6.1	6.2	5.5	5.6	5.8	5.6	5.9	6.2	6.0
Median, renter-occupied housing units	5.3	3.9	4.3	4.2	4.4	4.4	4.4	4.5	4.3
Occupied housing units	**1 909**	**1 466**	**1 017**	**2 099**	**3 205**	**2 247**	**1 537**	**2 860**	**3 424**
PERSONS IN UNIT									
1 person	257	368	236	600	842	414	388	413	975
2 persons	584	499	326	693	1 045	668	462	900	1 177
3 persons	436	250	226	369	603	468	264	638	572
4 persons	456	245	142	270	438	389	250	628	481
5 persons	135	75	60	107	181	202	89	212	154
6 persons	32	20	21	34	63	59	47	48	38
7 or more persons	9	9	6	26	33	47	37	21	27
Median, occupied housing units	2.76	2.23	2.34	2.15	2.23	2.59	2.32	2.68	2.13
Median, owner-occupied housing units	2.77	2.30	2.38	2.16	2.25	2.51	2.40	2.72	2.20
Median, renter-occupied housing units	2.61	1.73	2.20	2.11	2.16	2.75	2.13	2.43	1.91
PERSONS PER ROOM									
0.50 or less	1 243	1 089	661	1 438	2 194	1 285	999	1 930	2 510
0.51 to 0.75	456	242	215	356	601	515	271	625	535
0.76 to 1.00	195	114	118	230	330	341	179	270	335
1.01 to 1.50	13	14	20	51	60	74	68	29	37
1.51 or more	2	7	3	24	20	32	20	6	7
Mean	.46	.43	.48	.46	.46	.53	.48	.46	.42
VALUE									
Specified owner-occupied housing units	**1 365**	**890**	**511**	**1 122**	**1 928**	**1 232**	**737**	**2 026**	**2 142**
Less than $20,000	28	20	70	223	160	107	92	10	124
$20,000 to $29,999	37	11	71	227	281	111	57	14	238
$30,000 to $39,999	112	38	78	180	517	179	98	59	423
$40,000 to $49,999	195	58	64	144	409	251	113	128	436
$50,000 to $59,999	303	110	61	95	233	235	107	212	293
$60,000 to $69,999	247	161	49	69	147	137	91	269	232
$70,000 to $79,999	168	139	60	63	90	114	47	290	149
$80,000 to $89,999	88	100	21	34	32	50	39	245	103
$90,000 to $99,999	62	76	15	32	20	18	26	178	46
$100,000 to $124,999	66	83	20	24	23	20	40	183	56
$125,000 to $149,999	32	52	1	11	8	5	15	151	23
$150,000 to $174,999	13	17	1	11	6	2	4	138	8
$175,000 to $199,999	2	10	–	3	–	2	3	83	5
$200,000 to $249,999	5	9	–	5	–	1	1	42	5
$250,000 to $299,999	3	3	–	1	–	–	4	17	1
$300,000 to $399,999	3	2	–	–	1	–	–	4	–
$400,000 to $499,999	1	–	–	–	–	–	–	3	–
$500,000 or more	–	1	–	–	1	–	–	–	–
Median (dollars)	60 300	73 700	45 700	35 300	40 100	48 800	50 600	81 300	45 900
Mean (dollars)	66 200	81 400	48 900	44 400	44 100	50 300	56 000	95 300	51 600
Owner-occupied mobile homes or trailers	**188**	**119**	**160**	**119**	**104**	**359**	**208**	**247**	**16**
Median (dollars)	22 200	10 000–	10 300	13 600	10 700	14 000	12 400	14 200	12 500
Mean (dollars)	26 300	20 300	15 800	17 200	16 600	19 200	16 300	19 800	17 700
CONTRACT RENT									
Specified renter-occupied housing units	**146**	**272**	**293**	**686**	**976**	**553**	**494**	**376**	**1 077**
Less than $100	9	12	19	190	116	69	127	5	299
$100 to $149	13	21	58	134	132	45	90	24	139
$150 to $199	17	30	72	120	168	49	72	20	175
$200 to $249	23	20	43	85	198	129	58	53	150
$250 to $299	24	9	45	51	154	66	43	83	103
$300 to $349	10	12	10	18	83	38	18	50	83
$350 to $399	6	20	3	6	38	31	11	37	23
$400 to $449	10	15	1	4	6	22	10	27	6
$450 to $499	6	5	1	–	6	23	2	11	1
$500 to $549	4	9	–	–	2	7	–	4	3
$550 to $599	3	4	–	–	–	7	–	8	–
$600 to $649	1	6	–	–	–	1	–	12	–
$650 to $699	–	3	–	–	–	–	–	3	–
$700 to $749	–	8	–	–	–	–	–	–	–
$750 to $999	–	56	–	–	–	–	–	–	1
$1,000 or more	–	16	–	1	–	1	–	–	–
No cash rent	20	26	41	77	73	65	63	39	94
Median (dollars)	251	397	182	142	208	233	149	292	163
Mean (dollars)	267	499	189	151	207	243	162	310	170
MEALS INCLUDED IN RENT									
Specified renter-occupied housing units	**146**	**272**	**293**	**686**	**976**	**553**	**494**	**376**	**1 077**
With meals included in rent	–	88	–	2	2	1	–	–	2
Mean (dollars)	–	883	–	163	263	1 250	–	–	187
No meals included in rent	126	158	252	607	901	487	431	337	981
No cash rent	20	26	41	77	73	65	63	39	94

TIPSII [UPF] GH101 CENSUS90 72583600 06/22/92 4:04 PM MACHINE: C DATA:CENSUS90*H1TIPSDA01. 06/16/92 15:25:44 TAPE: NONE FRAME: 231
TSF:CENSUS90*92. 06/16/92 15:28:20 UTF:CENSUS90*93. 06/16/92 15:28:20 META:CENSUS90*H1TABLES01. 06/16/92 15:41:11

Table 68. **Utilization and Financial Characteristics: 1990** —Con.

[For definitions of terms and meanings of symbols, see text]

Place and [In Selected States] County Subdivision [2,500 to 9,999 Persons]	Underwood-Petersville CDP	Union Springs city	Valley city	Warrior city	Weaver city	West End-Cobb Town CDP	Wetumpka city	Winfield city	York city
All housing units	**1 168**	**1 695**	**3 482**	**1 330**	**1 053**	**1 629**	**1 642**	**1 629**	**1 245**
ROOMS									
1 room	2	5	1	5	–	1	2	5	9
2 rooms	8	56	42	11	11	18	18	14	18
3 rooms	30	186	210	61	30	68	133	97	94
4 rooms	128	379	782	337	110	389	340	350	212
5 rooms	325	440	988	367	304	462	369	492	414
6 rooms	388	300	831	321	328	424	385	342	249
7 rooms	185	155	390	140	158	175	198	176	115
8 rooms	60	97	139	50	63	61	82	73	72
9 or more rooms	42	77	99	38	49	31	115	80	62
Median, all housing units	5.7	5.0	5.2	5.2	5.7	5.2	5.4	5.2	5.2
Median, occupied housing units	5.8	5.1	5.2	5.2	5.8	5.3	5.5	5.3	5.2
Median, owner-occupied housing units	5.9	5.6	5.5	5.6	5.9	5.5	6.0	5.7	5.6
Median, renter-occupied housing units	5.1	4.3	4.3	4.3	5.1	4.7	4.3	4.4	4.6
Occupied housing units	**1 131**	**1 476**	**3 278**	**1 241**	**988**	**1 502**	**1 497**	**1 495**	**1 123**
PERSONS IN UNIT									
1 person	193	432	850	296	171	299	403	434	318
2 persons	385	391	1 153	385	338	504	471	499	328
3 persons	240	238	571	234	182	311	263	258	170
4 persons	215	224	456	196	207	230	210	191	134
5 persons	70	99	176	88	61	109	84	81	83
6 persons	24	50	47	29	21	24	31	26	46
7 or more persons	4	42	25	13	8	25	35	6	44
Median, occupied housing units	2.47	2.28	2.18	2.34	2.46	2.40	2.23	2.13	2.24
Median, owner-occupied housing units	2.44	2.21	2.20	2.39	2.39	2.34	2.26	2.22	2.22
Median, renter-occupied housing units	2.70	2.46	2.11	2.22	2.80	2.71	2.18	1.78	2.32
PERSONS PER ROOM									
0.50 or less	733	884	2 290	792	644	953	1 028	1 090	708
0.51 to 0.75	252	260	552	227	199	299	251	233	172
0.76 to 1.00	130	227	360	182	129	203	155	148	159
1.01 to 1.50	14	72	57	36	13	40	43	18	64
1.51 or more	2	33	19	4	3	7	20	6	20
Mean	.46	.51	.46	.49	.47	.50	.46	.44	.50
VALUE									
Specified owner-occupied housing units	**757**	**695**	**2 207**	**607**	**655**	**961**	**784**	**760**	**570**
Less than $20,000	29	167	266	74	15	238	65	125	118
$20,000 to $29,999	26	120	456	86	32	211	64	113	85
$30,000 to $39,999	107	122	534	120	105	192	86	126	106
$40,000 to $49,999	202	100	370	98	122	119	117	119	88
$50,000 to $59,999	169	72	208	100	133	94	144	76	62
$60,000 to $69,999	99	46	138	52	112	62	111	78	50
$70,000 to $79,999	69	25	101	38	77	23	66	45	34
$80,000 to $89,999	13	20	58	14	31	13	26	19	11
$90,000 to $99,999	12	6	25	8	13	3	36	16	2
$100,000 to $124,999	15	9	32	12	9	4	28	26	8
$125,000 to $149,999	9	2	9	1	5	2	17	13	2
$150,000 to $174,999	2	1	7	1	1	–	12	4	–
$175,000 to $199,999	4	1	1	–	–	–	6	–	3
$200,000 to $249,999	–	3	–	–	–	–	–	–	1
$250,000 to $299,999	–	–	–	–	–	–	2	–	–
$300,000 to $399,999	–	–	–	1	–	–	1	–	–
$400,000 to $499,999	1	–	2	2	–	–	–	–	–
$500,000 or more	–	1	–	–	–	–	3	–	–
Median (dollars)	50 700	34 700	37 200	42 300	53 200	31 400	53 600	41 000	37 000
Mean (dollars)	54 600	39 900	42 100	46 400	55 400	34 600	60 900	46 200	41 200
Owner-occupied mobile homes or trailers	**103**	**121**	**148**	**162**	**39**	**143**	**58**	**87**	**111**
Median (dollars)	13 100	13 700	15 800	17 200	13 900	14 500	10 000	10 000–	13 400
Mean (dollars)	21 100	23 300	20 400	21 600	19 100	19 200	14 500	13 000	16 500
CONTRACT RENT									
Specified renter-occupied housing units	**176**	**571**	**708**	**406**	**236**	**318**	**568**	**480**	**368**
Less than $100	5	246	98	85	1	48	111	165	163
$100 to $149	12	109	116	52	12	63	77	74	71
$150 to $199	32	88	192	86	28	79	91	72	45
$200 to $249	23	46	93	67	31	28	109	41	17
$250 to $299	32	8	70	63	31	23	81	54	15
$300 to $349	28	5	27	14	29	5	21	8	3
$350 to $399	9	4	14	1	40	1	22	6	1
$400 to $449	8	1	6	3	29	3	7	2	1
$450 to $499	4	–	–	1	11	1	9	2	1
$500 to $549	–	–	1	–	4	–	2	–	–
$550 to $599	1	–	–	–	2	–	1	–	–
$600 to $649	1	–	–	–	–	–	1	–	–
$650 to $699	–	–	1	–	–	–	–	–	–
$700 to $749	–	–	–	–	–	–	–	–	–
$750 to $999	–	–	–	–	–	1	–	–	–
$1,000 or more	–	–	–	–	–	–	–	–	–
No cash rent	21	64	90	34	18	66	36	56	51
Median (dollars)	258	103	176	170	308	157	188	135	97
Mean (dollars)	257	118	180	174	309	164	193	144	113
MEALS INCLUDED IN RENT									
Specified renter-occupied housing units	**176**	**571**	**708**	**406**	**236**	**318**	**568**	**480**	**368**
With meals included in rent	1	2	2	–	–	–	2	1	–
Mean (dollars)	287	70	232	–	–	–	107	113	–
No meals included in rent	154	505	616	372	218	252	530	423	317
No cash rent	21	64	90	34	18	66	36	56	51

TIPSII [UPF] GH101 CENSUS90 72583600 06/22/92 4:04 PM MACHINE: C DATA:CENSUS90*H1TIPSDA01. 06/16/92 15:25:44 TAPE: NONE FRAME: 232
TSF:CENSUS90*92. 06/16/92 15:28:20 UTF:CENSUS90*93. 06/16/92 15:28:20 META:CENSUS90*H1TABLES01. 06/16/92 15:41:11

Table 69. **Occupancy, Structural, and Financial Characteristics of Housing Units by Race and Hispanic Origin of Householder: 1990**

[Threshold and complementary threshold are 250 persons. For definitions of terms and meanings of symbols, see text]

Place and [In Selected States] County Subdivision [2,500 to 9,999 Persons]	Abbeville city		Adamsville city		Aliceville city		Andalusia city	
	White	Black	White	Black	White	Black	White	Black
Occupied housing units	**805**	**404**	**1 286**	**195**	**629**	**565**	**3 055**	**738**
POPULATION								
Persons in occupied housing units	1 964	1 091	3 482	651	1 338	1 579	6 980	2 085
Per occupied housing unit	2.44	2.70	2.71	3.34	2.13	2.79	2.28	2.83
Owner-occupied housing units	1 504	700	3 019	442	1 090	748	4 949	1 202
Per owner-occupied housing unit	2.47	2.72	2.67	3.48	2.25	2.94	2.31	2.93
Renter-occupied housing units	460	391	463	209	248	831	2 031	883
Per renter-occupied housing unit	2.35	2.66	2.95	3.07	1.72	2.67	2.22	2.69
UNITS IN STRUCTURE								
1, detached	668	283	1 156	162	514	263	2 520	528
1, attached	5	3	4	7	6	79	29	4
2	39	17	8	1	36	96	114	56
3 or 4	13	4	5	2	41	31	84	35
5 to 9	8	3	1	1	3	9	99	26
10 to 19	10	16	–	8	2	5	43	24
20 to 49	5	14	–	–	–	–	16	4
50 or more	–	–	–	–	–	–	–	–
Mobile home or trailer	46	52	103	12	24	81	128	49
Other	11	12	9	2	3	1	22	12
ROOMS								
1 room	3	2	–	3	–	6	17	16
2 rooms	9	13	7	17	2	2	52	17
3 rooms	37	33	19	9	77	141	161	61
4 rooms	109	102	144	25	68	146	459	192
5 rooms	239	130	294	58	161	168	747	239
6 rooms	169	68	463	32	172	72	780	127
7 rooms	118	37	219	23	71	18	456	57
8 rooms	48	10	95	21	41	10	187	16
9 or more rooms	73	9	45	7	37	2	196	13
Median	5.5	4.9	5.9	5.3	5.5	4.4	5.6	4.8
PERSONS IN UNIT								
1 person	223	118	209	36	222	199	964	201
2 persons	275	107	442	39	238	128	1 046	193
3 persons	126	74	279	42	74	64	489	127
4 persons	113	46	256	27	67	62	375	85
5 persons	49	30	74	27	23	45	143	71
6 persons	17	10	24	12	2	32	28	32
7 or more persons	2	19	2	12	3	35	10	29
Median	2.15	2.29	2.48	3.04	1.89	2.15	2.04	2.37
PERSONS PER ROOM								
0.50 or less	578	235	883	90	514	323	2 312	399
0.51 to 0.75	136	68	262	47	71	71	477	142
0.76 to 1.00	85	63	129	31	40	96	226	127
1.01 to 1.50	4	29	10	14	3	53	32	52
1.51 or more	2	9	2	13	1	22	8	18
Mean	.42	.54	.46	.62	.38	.63	.40	.58
HOUSEHOLDER 65 YEARS AND OVER								
Occupied housing units	**287**	**134**	**301**	**58**	**275**	**195**	**1 036**	**151**
1-person households	144	62	104	19	157	125	533	69
Mean number of persons per room	.28	.36	.34	.44	.29	.40	.28	.40
1, detached or attached	240	107	279	55	202	119	894	127
Specified owner	195	84	241	41	180	67	732	95
Mean value (dollars)	51 100	25 800	51 200	31 600	47 300	30 500	48 900	29 200
Specified renter	61	31	20	9	80	114	189	36
Mean contract rent (dollars)	126	128	241	154	82	78	121	127
VALUE								
Specified owner-occupied housing units	**514**	**191**	**981**	**108**	**450**	**173**	**1 868**	**338**
Less than $20,000	32	65	23	29	30	44	247	101
$20,000 to $39,999	158	91	148	48	199	78	624	171
$40,000 to $59,999	138	24	392	24	112	33	437	48
$60,000 to $79,999	113	10	330	3	79	15	269	13
$80,000 to $99,999	39	1	60	4	15	2	136	3
$100,000 to $149,999	23	–	25	–	13	1	106	2
$150,000 to $199,999	6	–	2	–	1	–	31	–
$200,000 to $249,999	1	–	1	–	–	–	12	–
$250,000 to $299,999	3	–	–	–	–	–	3	–
$300,000 to $399,999	1	–	–	–	1	–	1	–
$400,000 to $499,999	–	–	–	–	–	–	–	–
$500,000 or more	–	–	–	–	–	–	2	–
Median (dollars)	48 400	27 200	57 100	28 700	39 700	32 400	42 200	27 600
Mean (dollars)	55 900	29 000	57 600	32 300	46 500	33 700	52 100	30 000
Owner-occupied mobile homes or trailers	**39**	**34**	**85**	**9**	**19**	**78**	**97**	**41**
Median (dollars)	10 000–	13 200	12 700	16 900	10 000–	10 300	10 100	10 800
Mean (dollars)	15 400	15 900	16 000	18 800	16 700	15 700	17 400	14 300
CONTRACT RENT								
Specified renter-occupied housing units	**188**	**142**	**155**	**65**	**141**	**309**	**901**	**322**
Less than $200	116	108	38	42	97	257	528	217
$200 to $299	46	15	63	15	30	19	219	76
$300 to $399	9	–	28	2	2	4	66	13
$400 to $499	2	2	8	1	–	–	10	1
$500 to $599	–	–	2	–	–	–	3	–
$600 to $749	–	–	–	–	–	–	1	–
$750 to $999	–	–	–	–	–	–	1	–
$1,000 or more	–	–	–	–	–	–	–	–
No cash rent	15	17	16	5	12	29	73	15
Median (dollars)	151	109	252	173	91	80–	167	144
Mean (dollars)	166	120	253	174	115	93	180	152

TIPSII [UPF] GH101 CENSUS90 72583600 06/22/92 4:04 PM MACHINE: C DATA:CENSUS90*H1TIPSDA01. 06/16/92 15:25:44 TAPE: NONE FRAME: 233
TSF:CENSUS90*92. 06/16/92 15:28:20 UTF:CENSUS90*93. 06/16/92 15:28:20 META:CENSUS90*H1TABLES01. 06/16/92 15:41:11

Table 69. **Occupancy, Structural, and Financial Characteristics of Housing Units by Race and Hispanic Origin of Householder: 1990**—Con.

[Threshold and complementary threshold are 250 persons. For definitions of terms and meanings of symbols, see text]

Place and [In Selected States] County Subdivision [2,500 to 9,999 Persons]	Atmore city			Attalla city		Bay Minette city		Brent city	
	White	Black	American Indian, Eskimo, or Aleut	White	Black	White	Black	White	Black
Occupied housing units	**1 888**	**1 113**	**88**	**2 192**	**368**	**1 881**	**566**	**679**	**354**
POPULATION									
Persons in occupied housing units	4 432	3 246	257	5 647	1 028	4 804	1 977	1 627	1 130
Per occupied housing unit	2.35	2.92	2.92	2.58	2.79	2.55	3.49	2.40	3.19
Owner-occupied housing units	3 282	1 874	163	3 992	691	3 265	1 249	1 085	712
Per owner-occupied housing unit	2.40	2.95	2.96	2.60	2.95	2.59	3.64	2.51	3.37
Renter-occupied housing units	1 150	1 372	94	1 655	337	1 539	728	542	418
Per renter-occupied housing unit	2.22	2.88	2.85	2.51	2.51	2.47	3.26	2.19	2.92
UNITS IN STRUCTURE									
1, detached	1 427	705	62	1 716	292	1 438	337	425	191
1, attached	19	23	1	41	6	29	10	6	11
2	34	27	1	105	39	85	64	27	21
3 or 4	81	109	4	28	4	78	12	22	14
5 to 9	53	46	8	35	9	81	46	30	9
10 to 19	43	30	1	30	4	38	8	58	12
20 to 49	30	6	–	3	–	18	1	–	–
50 or more	–	–	–	–	–	–	–	–	–
Mobile home or trailer	190	139	10	217	10	102	77	106	87
Other	11	28	1	17	4	12	11	5	9
ROOMS									
1 room	2	10	–	3	–	9	3	2	1
2 rooms	40	29	1	27	2	33	17	12	7
3 rooms	120	124	7	90	16	152	86	67	47
4 rooms	293	244	12	431	68	248	129	146	102
5 rooms	417	275	19	684	86	458	162	169	120
6 rooms	496	227	24	570	91	485	103	141	52
7 rooms	274	112	11	237	48	270	38	88	11
8 rooms	145	55	9	81	33	136	15	34	10
9 or more rooms	101	37	5	69	24	90	13	20	4
Median	5.6	5.0	5.7	5.3	5.6	5.6	4.8	5.2	4.7
PERSONS IN UNIT									
1 person	540	323	17	539	101	465	115	207	81
2 persons	688	241	23	673	84	623	99	202	84
3 persons	308	184	20	426	70	348	105	131	57
4 persons	222	162	17	376	59	274	76	86	59
5 persons	92	93	7	115	30	115	70	42	28
6 persons	27	60	1	40	14	35	48	8	21
7 or more persons	11	50	3	23	10	21	53	3	24
Median	2.09	2.47	2.70	2.33	2.49	2.26	3.16	2.16	2.71
PERSONS PER ROOM									
0.50 or less	1 432	619	50	1 420	235	1 306	231	467	164
0.51 to 0.75	280	180	22	425	71	334	102	125	69
0.76 to 1.00	145	205	11	300	50	189	125	71	73
1.01 to 1.50	23	83	3	37	10	34	65	14	35
1.51 or more	8	26	2	10	2	18	43	2	13
Mean	.41	.56	.50	.48	.48	.45	.72	.45	.68
HOUSEHOLDER 65 YEARS AND OVER									
Occupied housing units	**605**	**302**	**16**	**595**	**106**	**523**	**127**	**194**	**114**
1-person households	291	157	8	293	42	252	52	121	46
Mean number of persons per room	.30	.38	.28	.31	.39	.30	.50	.29	.48
1, detached or attached	463	234	12	500	93	422	97	121	88
Specified owner	398	193	11	399	76	353	81	91	63
Mean value (dollars)	46 700	31 700	39 800	35 700	28 600	48 500	33 600	50 200	25 200
Specified renter	148	80	3	132	22	113	29	76	35
Mean contract rent (dollars)	109	102	213	136	86	117	122	106	81
VALUE									
Specified owner-occupied housing units	**1 138**	**489**	**49**	**1 321**	**206**	**1 085**	**270**	**287**	**128**
Less than $20,000	98	168	4	234	64	96	39	26	44
$20,000 to $39,999	361	193	24	582	93	370	158	82	58
$40,000 to $59,999	344	64	15	351	35	321	57	79	20
$60,000 to $79,999	193	44	5	115	10	184	12	55	4
$80,000 to $99,999	68	8	–	25	4	64	3	26	2
$100,000 to $149,999	57	11	1	13	–	40	1	14	–
$150,000 to $199,999	12	1	–	–	–	5	–	2	–
$200,000 to $249,999	2	–	–	1	–	5	–	1	–
$250,000 to $299,999	1	–	–	–	–	–	–	–	–
$300,000 to $399,999	–	–	–	–	–	–	–	1	–
$400,000 to $499,999	–	–	–	–	–	–	–	–	–
$500,000 or more	2	–	–	–	–	–	–	1	–
Median (dollars)	44 800	26 600	38 400	34 800	27 300	43 900	33 400	47 600	25 500
Mean (dollars)	52 200	32 900	40 900	37 900	30 600	50 000	34 400	55 800	27 900
Owner-occupied mobile homes or trailers	**126**	**92**	**3**	**117**	**10**	**72**	**42**	**89**	**70**
Median (dollars)	10 000–	14 400	12 500	12 400	16 700	10 500	10 000–	12 500	10 000–
Mean (dollars)	13 700	16 600	13 000	16 200	18 200	13 600	14 300	18 500	14 500
CONTRACT RENT									
Specified renter-occupied housing units	**512**	**469**	**33**	**647**	**131**	**613**	**220**	**239**	**139**
Less than $200	281	369	14	333	101	255	122	160	94
$200 to $299	156	63	14	153	17	240	65	31	21
$300 to $399	32	6	–	80	1	56	–	10	3
$400 to $499	4	–	2	14	–	12	–	7	–
$500 to $599	1	–	–	–	–	1	–	–	–
$600 to $749	–	–	–	–	–	–	1	–	–
$750 to $999	–	–	–	–	–	–	–	–	–
$1,000 or more	–	–	–	–	–	–	–	–	–
No cash rent	38	31	3	67	12	49	32	31	21
Median (dollars)	173	113	205	168	124	207	165	152	105
Mean (dollars)	177	126	215	185	126	200	158	151	125

TIPSII [UPF] GH101 CENSUS90 72583600 06/22/92 4:04 PM MACHINE: C DATA:CENSUS90*H1TIPSDA01. 06/16/92 15:25:44 TAPE: NONE FRAME: 234
TSF:CENSUS90*92. 06/16/92 15:28:20 UTF:CENSUS90*93. 06/16/92 15:28:20 META:CENSUS90*H1TABLES01. 06/16/92 15:41:11

Table 69. **Occupancy, Structural, and Financial Characteristics of Housing Units by Race and Hispanic Origin of Householder: 1990**—Con.

[Threshold and complementary threshold are 250 persons. For definitions of terms and meanings of symbols, see text]

Place and [In Selected States] County Subdivision [2,500 to 9,999 Persons]	Brewton city		Bridgeport city		Brighton city		Centre city		Centreville city	
	White	Black	White	Black	White	Black	White	Black	White	Black
Occupied housing units	**1 418**	**827**	**1 015**	**93**	**269**	**1 291**	**1 050**	**95**	**664**	**162**
POPULATION										
Persons in occupied housing units	3 465	2 208	2 627	251	591	3 906	2 513	273	1 758	600
Per occupied housing unit	2.44	2.67	2.59	2.70	2.20	3.03	2.39	2.87	2.65	3.70
Owner-occupied housing units	2 685	1 381	1 919	124	472	2 716	1 572	141	1 355	424
Per owner-occupied housing unit	2.46	2.61	2.60	2.64	2.21	3.00	2.42	2.88	2.65	3.96
Renter-occupied housing units	780	827	708	127	119	1 190	941	132	403	176
Per renter-occupied housing unit	2.39	2.78	2.56	2.76	2.16	3.08	2.35	2.87	2.63	3.20
UNITS IN STRUCTURE										
1, detached	1 225	614	726	41	127	1 163	757	59	527	111
1, attached	15	21	9	–	3	27	13	3	8	6
2	25	66	39	11	3	30	133	15	8	1
3 or 4	30	9	16	4	3	17	9	1	13	1
5 to 9	42	8	28	4	2	6	31	11	18	–
10 to 19	21	24	20	2	1	1	2	–	11	4
20 to 49	–	–	10	12	–	–	–	–	–	–
50 or more	–	–	–	–	–	–	–	–	–	–
Mobile home or trailer	48	70	156	17	129	15	97	5	74	35
Other	12	15	11	2	1	32	8	1	5	4
ROOMS										
1 room	2	4	–	–	4	–	–	–	3	–
2 rooms	20	17	17	3	5	16	7	2	8	9
3 rooms	55	64	70	4	23	61	77	6	43	24
4 rooms	124	167	238	32	108	197	229	21	87	46
5 rooms	248	192	330	32	65	357	250	29	167	35
6 rooms	361	201	183	16	45	358	251	12	154	28
7 rooms	299	112	112	3	14	172	128	14	89	12
8 rooms	166	50	38	2	4	72	52	11	54	6
9 or more rooms	143	20	27	1	1	58	56	–	59	2
Median	6.2	5.3	5.1	4.7	4.4	5.5	5.3	5.1	5.7	4.6
PERSONS IN UNIT										
1 person	385	260	231	22	95	301	287	26	152	31
2 persons	482	212	333	22	94	308	367	22	222	32
3 persons	228	127	194	23	45	235	193	15	114	18
4 persons	223	118	175	18	17	203	132	14	111	25
5 persons	67	60	57	5	10	111	47	11	39	21
6 persons	27	20	14	2	5	68	20	6	12	17
7 or more persons	6	30	11	1	3	65	4	1	14	18
Median	2.17	2.22	2.33	2.61	1.92	2.66	2.15	2.48	2.31	3.50
PERSONS PER ROOM										
0.50 or less	1 096	539	634	46	193	743	753	56	453	65
0.51 to 0.75	213	123	206	26	40	267	186	18	108	25
0.76 to 1.00	102	113	141	14	27	188	86	17	84	32
1.01 to 1.50	6	38	26	7	6	68	20	1	15	28
1.51 or more	1	14	8	–	3	25	5	3	4	12
Mean	.39	.50	.50	.56	.47	.54	.43	.54	.45	.78
HOUSEHOLDER 65 YEARS AND OVER										
Occupied housing units	**392**	**263**	**265**	**17**	**86**	**455**	**339**	**20**	**199**	**40**
1-person households	196	127	129	7	35	163	169	11	91	19
Mean number of persons per room	.26	.36	.35	.38	.38	.44	.30	.31	.30	.43
1, detached or attached	354	231	203	14	54	425	253	15	163	31
Specified owner	312	186	168	9	51	355	183	13	124	23
Mean value (dollars)	63 600	34 300	35 100	36 600	27 400	32 800	54 600	39 500	53 800	47 400
Specified renter	46	52	54	4	8	58	112	5	45	7
Mean contract rent (dollars)	188	104	100	187	151	120	108	50	140	125
VALUE										
Specified owner-occupied housing units	**970**	**433**	**555**	**30**	**96**	**817**	**518**	**42**	**401**	**68**
Less than $20,000	32	116	96	5	31	201	43	4	38	39
$20,000 to $39,999	181	166	233	6	49	381	143	16	79	20
$40,000 to $59,999	280	95	146	14	13	162	160	14	136	4
$60,000 to $79,999	213	38	51	5	3	60	92	6	77	4
$80,000 to $99,999	131	10	20	–	–	8	38	1	35	–
$100,000 to $149,999	91	4	6	–	–	5	22	1	25	–
$150,000 to $199,999	30	3	1	–	–	–	16	–	8	–
$200,000 to $249,999	7	1	–	–	–	–	4	–	1	–
$250,000 to $299,999	1	–	2	–	–	–	–	–	2	–
$300,000 to $399,999	3	–	–	–	–	–	–	–	–	–
$400,000 to $499,999	–	–	–	–	–	–	–	–	–	–
$500,000 or more	1	–	–	–	–	–	–	–	–	1
Median (dollars)	59 000	30 700	35 300	42 200	26 500	30 100	47 700	46 000	50 600	17 200
Mean (dollars)	67 900	35 800	39 500	40 400	27 800	32 800	55 800	45 100	58 400	31 500
Owner-occupied mobile homes or trailers	**40**	**50**	**132**	**14**	**112**	**11**	**66**	**4**	**59**	**28**
Median (dollars)	11 300	15 600	13 100	11 300	10 000–	10 000–	10 800	10 000–	12 500	10 000–
Mean (dollars)	19 500	20 300	18 100	56 500	11 800	15 300	15 900	9 000	16 600	13 700
CONTRACT RENT										
Specified renter-occupied housing units	**319**	**291**	**270**	**45**	**54**	**368**	**385**	**46**	**147**	**45**
Less than $200	100	224	181	35	27	236	265	29	75	32
$200 to $299	114	37	41	3	22	84	70	9	30	2
$300 to $399	59	4	13	1	1	19	14	1	13	1
$400 to $499	13	–	1	–	2	1	–	–	2	–
$500 to $599	2	–	–	–	–	–	–	–	–	–
$600 to $749	–	–	–	–	–	–	–	–	–	–
$750 to $999	–	–	1	–	–	–	–	–	–	–
$1,000 or more	–	–	–	–	–	–	–	–	–	–
No cash rent	31	26	33	6	2	28	36	7	27	10
Median (dollars)	232	110	147	178	194	159	135	119	145	86
Mean (dollars)	236	122	155	153	189	164	140	129	168	105

TIPSII [UPF] GH101 CENSUS90 72583600 06/22/92 4:04 PM MACHINE: C DATA:CENSUS90*H1TIPSDA01. 06/16/92 15:25:44 TAPE: NONE FRAME: 235
TSF:CENSUS90*92. 06/16/92 15:28:20 UTF:CENSUS90*93. 06/16/92 15:28:20 META:CENSUS90*H1TABLES01. 06/16/92 15:41:11

Table 69. **Occupancy, Structural, and Financial Characteristics of Housing Units by Race and Hispanic Origin of Householder: 1990**—Con.

[Threshold and complementary threshold are 250 persons. For definitions of terms and meanings of symbols, see text]

Place and [In Selected States] County Subdivision [2,500 to 9,999 Persons]	Childersburg city		Citronelle city		Clanton city		Columbiana city		Cordova city	
	White	Black	White	Black	White	Black	White	Black	White	Black
Occupied housing units	**1 391**	**384**	**1 038**	**208**	**2 552**	**461**	**886**	**180**	**928**	**122**
POPULATION										
Persons in occupied housing units	3 420	1 152	2 869	682	6 022	1 438	2 292	581	2 205	309
Per occupied housing unit	2.46	3.00	2.76	3.28	2.36	3.12	2.59	3.23	2.38	2.53
Owner-occupied housing units	2 650	649	2 254	494	4 461	798	1 597	461	1 485	139
Per owner-occupied housing unit	2.50	2.95	2.83	3.45	2.44	3.05	2.68	3.39	2.44	2.40
Renter-occupied housing units	770	503	615	188	1 561	640	695	120	720	170
Per renter-occupied housing unit	2.31	3.07	2.54	2.89	2.15	3.22	2.39	2.73	2.26	2.66
UNITS IN STRUCTURE										
1, detached	989	183	778	154	1 969	337	593	84	632	51
1, attached	28	20	6	–	27	23	11	–	9	2
2	127	61	20	1	83	39	23	–	37	10
3 or 4	60	4	29	5	84	9	36	8	62	15
5 to 9	25	10	14	–	78	21	29	6	54	5
10 to 19	19	11	4	–	44	8	88	14	29	22
20 to 49	–	–	21	9	–	–	–	–	–	–
50 or more	–	–	–	–	–	–	–	–	–	–
Mobile home or trailer	136	91	162	33	253	14	100	59	93	14
Other	7	4	4	6	14	10	6	9	12	3
ROOMS										
1 room	7	2	6	1	1	1	–	–	2	–
2 rooms	12	9	18	6	18	10	8	2	13	5
3 rooms	57	46	79	24	147	49	55	16	81	14
4 rooms	254	88	143	42	474	76	203	48	285	49
5 rooms	374	102	286	65	737	155	211	56	235	21
6 rooms	354	85	264	41	611	104	189	30	183	21
7 rooms	192	33	119	23	328	38	115	18	70	4
8 rooms	74	11	69	2	121	21	47	6	44	4
9 or more rooms	67	8	54	4	115	7	58	4	15	4
Median	5.5	5.0	5.5	5.0	5.4	5.1	5.3	4.9	4.9	4.4
PERSONS IN UNIT										
1 person	324	92	213	41	745	108	211	38	293	38
2 persons	522	83	314	36	855	93	275	38	291	30
3 persons	263	77	192	50	440	92	181	27	153	29
4 persons	184	69	208	29	372	74	141	40	113	15
5 persons	69	25	74	29	100	43	53	16	59	5
6 persons	23	18	25	12	27	24	19	10	14	2
7 or more persons	6	20	12	11	13	27	6	11	5	3
Median	2.21	2.72	2.47	3.04	2.12	2.82	2.34	3.02	2.09	2.27
PERSONS PER ROOM										
0.50 or less	1 000	191	635	89	1 857	229	594	84	638	70
0.51 to 0.75	235	81	204	47	402	100	176	34	158	35
0.76 to 1.00	125	78	150	44	266	87	99	43	111	11
1.01 to 1.50	28	23	36	11	24	28	14	10	20	2
1.51 or more	3	11	13	17	3	17	3	9	1	4
Mean	.44	.60	.50	.66	.43	.61	.46	.63	.47	.53
HOUSEHOLDER 65 YEARS AND OVER										
Occupied housing units	**365**	**78**	**249**	**47**	**839**	**122**	**209**	**35**	**327**	**34**
1-person households	169	35	111	15	429	57	114	14	170	18
Mean number of persons per room	.30	.38	.31	.55	.30	.45	.29	.55	.34	.39
1, detached or attached	289	51	189	39	686	102	149	19	249	28
Specified owner	242	40	142	30	520	76	121	16	208	22
Mean value (dollars)	52 200	36 200	53 600	31 900	47 300	33 500	57 100	35 400	31 400	19 200
Specified renter	75	25	62	8	193	31	62	3	88	9
Mean contract rent (dollars)	122	103	98	130	120	95	129	131	143	136
VALUE										
Specified owner-occupied housing units	**839**	**136**	**558**	**102**	**1 434**	**228**	**462**	**68**	**481**	**40**
Less than $20,000	61	20	30	23	147	64	24	9	162	22
$20,000 to $39,999	283	59	163	44	436	93	84	27	178	13
$40,000 to $59,999	194	28	183	18	410	41	129	17	86	4
$60,000 to $79,999	148	22	124	12	256	20	122	12	46	1
$80,000 to $99,999	93	5	30	5	96	2	51	2	6	–
$100,000 to $149,999	44	1	22	–	63	3	39	1	2	–
$150,000 to $199,999	10	–	4	–	21	3	9	–	1	–
$200,000 to $249,999	3	–	1	–	1	2	3	–	–	–
$250,000 to $299,999	2	–	–	–	–	–	1	–	–	–
$300,000 to $399,999	–	–	–	–	3	–	–	–	–	–
$400,000 to $499,999	–	–	–	–	1	–	–	–	–	–
$500,000 or more	1	1	1	–	–	–	–	–	–	–
Median (dollars)	46 100	35 800	48 600	34 700	45 400	31 000	58 900	38 600	28 400	16 700
Mean (dollars)	55 200	44 400	53 300	38 000	52 000	36 500	64 100	42 300	32 600	21 800
Owner-occupied mobile homes or trailers	**116**	**69**	**140**	**24**	**172**	**12**	**81**	**55**	**80**	**13**
Median (dollars)	13 800	17 300	14 100	12 100	10 000–	12 000	14 600	12 000	10 000	16 300
Mean (dollars)	19 500	22 100	18 900	17 400	16 200	14 700	20 000	16 200	14 900	21 700
CONTRACT RENT										
Specified renter-occupied housing units	**328**	**158**	**236**	**61**	**694**	**189**	**289**	**44**	**313**	**64**
Less than $200	192	115	116	32	411	139	126	26	211	27
$200 to $299	89	15	76	13	187	26	110	13	43	17
$300 to $399	12	1	14	1	26	3	22	2	15	5
$400 to $499	5	–	1	–	3	–	5	–	7	4
$500 to $599	3	–	–	–	–	–	1	–	–	–
$600 to $749	–	–	–	–	–	–	–	–	–	–
$750 to $999	–	–	–	–	–	–	–	–	–	–
$1,000 or more	–	–	–	–	–	–	–	–	–	–
No cash rent	27	27	29	15	67	21	25	3	37	11
Median (dollars)	171	100	184	113	165	104	202	163	126	169
Mean (dollars)	172	114	173	131	166	122	194	161	153	181

TIPSII [UPF] GH101 CENSUS90 72583600 06/22/92 4:04 PM MACHINE: C DATA:CENSUS90*H1TIPSDA01. 06/16/92 15:25:44 TAPE: NONE FRAME: 236
TSF:CENSUS90*92. 06/16/92 15:28:20 UTF:CENSUS90*93. 06/16/92 15:28:20 META:CENSUS90*H1TABLES01. 06/16/92 15:41:11

Table 69. **Occupancy, Structural, and Financial Characteristics of Housing Units by Race and Hispanic Origin of Householder: 1990**—Con.

[Threshold and complementary threshold are 250 persons. For definitions of terms and meanings of symbols, see text]

Place and [In Selected States] County Subdivision [2,500 to 9,999 Persons]	Dadeville city		Daleville city		Demopolis city		Elba city		Evergreen city	
	White	Black	White	Black	White	Black	White	Black	White	Black
Occupied housing units	**758**	**375**	**1 679**	**310**	**1 522**	**1 221**	**1 189**	**310**	**876**	**626**
POPULATION										
Persons in occupied housing units	1 859	1 161	4 014	877	3 845	3 571	2 830	982	1 984	1 809
Per occupied housing unit	2.45	3.10	2.39	2.83	2.53	2.92	2.38	3.17	2.26	2.89
Owner-occupied housing units	1 504	759	2 228	264	2 991	2 091	2 056	562	1 461	1 021
Per owner-occupied housing unit	2.45	2.99	2.51	2.97	2.59	3.00	2.40	3.16	2.33	2.84
Renter-occupied housing units	355	402	1 786	613	854	1 480	774	420	523	788
Per renter-occupied housing unit	2.45	3.32	2.26	2.77	2.33	2.83	2.34	3.18	2.10	2.96
UNITS IN STRUCTURE										
1, detached	659	243	825	110	1 125	793	940	175	665	353
1, attached	6	15	72	16	11	33	13	6	16	28
2	20	25	35	15	72	148	73	41	25	40
3 or 4	7	24	111	23	45	27	20	9	43	63
5 to 9	2	6	113	22	45	22	13	5	13	20
10 to 19	–	3	123	15	59	46	20	15	17	16
20 to 49	–	–	26	4	–	–	–	–	–	–
50 or more	–	–	–	–	–	–	–	–	–	–
Mobile home or trailer	55	54	367	103	149	138	98	54	90	100
Other	9	5	7	2	16	14	12	5	7	6
ROOMS										
1 room	3	2	20	5	6	13	1	3	–	4
2 rooms	4	12	54	22	15	45	16	14	12	25
3 rooms	22	34	229	50	72	159	60	26	78	72
4 rooms	103	88	396	82	186	238	185	69	114	133
5 rooms	215	140	379	76	348	390	291	99	209	211
6 rooms	208	68	343	51	393	229	296	68	214	110
7 rooms	113	22	162	15	251	90	172	19	134	40
8 rooms	40	6	53	8	122	37	77	7	60	24
9 or more rooms	50	3	43	1	129	20	91	5	55	7
Median	5.7	4.9	4.9	4.5	5.8	4.9	5.6	4.9	5.6	4.9
PERSONS IN UNIT										
1 person	203	72	414	76	359	354	331	62	263	171
2 persons	267	92	624	81	513	265	422	76	337	129
3 persons	115	72	334	56	279	184	212	64	124	129
4 persons	112	66	220	45	261	177	138	47	107	86
5 persons	44	35	62	28	90	125	58	28	36	62
6 persons	10	25	17	18	14	66	21	14	4	26
7 or more persons	7	13	8	6	6	50	7	19	5	23
Median	2.16	2.83	2.18	2.48	2.28	2.47	2.12	2.77	2.02	2.60
PERSONS PER ROOM										
0.50 or less	535	166	1 086	143	1 077	635	893	153	690	309
0.51 to 0.75	134	87	334	64	264	208	173	44	105	133
0.76 to 1.00	77	69	207	74	161	241	96	75	68	124
1.01 to 1.50	12	36	41	20	15	85	23	24	9	38
1.51 or more	–	17	11	9	5	52	4	14	4	22
Mean	.42	.64	.48	.63	.42	.60	.41	.64	.40	.59
HOUSEHOLDER 65 YEARS AND OVER										
Occupied housing units	**239**	**75**	**172**	**9**	**349**	**335**	**406**	**71**	**317**	**163**
1-person households	121	40	73	5	160	179	214	26	158	87
Mean number of persons per room	.27	.36	.34	.33	.27	.41	.28	.45	.29	.36
1, detached or attached	212	62	107	5	292	267	325	57	252	130
Specified owner	158	51	84	2	240	194	248	47	181	101
Mean value (dollars)	46 600	25 600	58 500	20 000	64 900	29 700	46 300	31 400	47 500	31 400
Specified renter	35	18	50	6	53	97	101	19	85	45
Mean contract rent (dollars)	109	87	162	154	137	93	93	88	85	82
VALUE										
Specified owner-occupied housing units	**483**	**198**	**626**	**67**	**913**	**515**	**698**	**123**	**487**	**253**
Less than $20,000	66	58	7	1	12	137	69	49	42	75
$20,000 to $39,999	147	90	47	7	116	214	198	41	151	108
$40,000 to $59,999	131	33	310	33	321	103	185	23	155	48
$60,000 to $79,999	80	11	189	20	207	43	148	8	72	14
$80,000 to $99,999	41	3	39	6	131	12	60	–	36	4
$100,000 to $149,999	14	2	29	–	93	5	27	1	26	2
$150,000 to $199,999	3	–	4	–	25	1	9	–	5	2
$200,000 to $249,999	–	–	1	–	3	–	2	1	–	–
$250,000 to $299,999	–	–	–	–	4	–	–	–	–	–
$300,000 to $399,999	1	–	–	–	1	–	–	–	–	–
$400,000 to $499,999	–	–	–	–	–	–	–	–	–	–
$500,000 or more	–	1	–	–	–	–	–	–	–	–
Median (dollars)	43 100	30 000	56 700	56 300	60 700	31 600	46 600	26 600	44 900	30 700
Mean (dollars)	48 000	34 900	60 300	56 500	69 600	34 900	52 800	30 400	51 400	33 400
Owner-occupied mobile homes or trailers	**44**	**39**	**200**	**14**	**137**	**121**	**75**	**41**	**67**	**75**
Median (dollars)	10 000–	13 300	16 100	11 900	12 800	14 800	11 700	10 000–	10 900	13 200
Mean (dollars)	12 900	15 600	19 300	15 100	15 000	18 300	14 900	13 300	15 200	17 300
CONTRACT RENT										
Specified renter-occupied housing units	**137**	**117**	**784**	**219**	**358**	**499**	**323**	**128**	**242**	**260**
Less than $200	84	85	171	85	128	389	220	93	141	196
$200 to $299	30	24	194	68	146	59	50	15	48	18
$300 to $399	3	1	277	48	25	6	16	3	13	–
$400 to $499	2	1	110	13	12	–	1	–	5	1
$500 to $599	–	–	11	1	2	–	1	–	4	–
$600 to $749	–	–	2	–	1	–	–	–	–	–
$750 to $999	–	–	1	–	–	–	–	–	–	–
$1,000 or more	–	–	2	–	–	–	–	–	–	–
No cash rent	18	6	16	4	44	45	35	17	31	45
Median (dollars)	154	137	314	229	216	108	113	106	153	86
Mean (dollars)	161	143	299	244	211	121	135	121	162	104

TIPSII [UPF] GH101 CENSUS90 72583600 06/22/92 4:04 PM MACHINE: C DATA:CENSUS90*H1TIPSDA01. 06/16/92 15:25:44 TAPE: NONE FRAME: 237
TSF:CENSUS90*92. 06/16/92 15:28:20 UTF:CENSUS90*93. 06/16/92 15:28:20 META:CENSUS90*H1TABLES01. 06/16/92 15:41:11

Table 69. **Occupancy, Structural, and Financial Characteristics of Housing Units by Race and Hispanic Origin of Householder: 1990**—Con.

[Threshold and complementary threshold are 250 persons. For definitions of terms and meanings of symbols, see text]

Place and [In Selected States] County Subdivision [2,500 to 9,999 Persons]	Fairhope city		Fayette city		Foley city		Fort McClellan CDP			
	White	Black	White	Black	White	Black	White	Black	Hispanic origin (of any race)	White, not of Hispanic origin
Occupied housing units	**3 362**	**175**	**1 605**	**387**	**1 603**	**279**	**337**	**195**	**37**	**314**
POPULATION										
Persons in occupied housing units	7 721	542	3 690	1 043	3 808	916	1 304	749	149	1 209
Per occupied housing unit	2.30	3.10	2.30	2.70	2.38	3.28	3.87	3.84	4.03	3.85
Owner-occupied housing units	5 732	356	2 455	520	2 570	464	10	4	–	10
Per owner-occupied housing unit	2.35	3.27	2.40	2.75	2.38	3.29	2.50	4.00	–	2.50
Renter-occupied housing units	1 989	186	1 235	523	1 238	452	1 294	745	149	1 199
Per renter-occupied housing unit	2.16	2.82	2.13	2.64	2.36	3.28	3.89	3.84	4.03	3.87
UNITS IN STRUCTURE										
1, detached	2 646	107	1 194	205	1 160	142	38	13	1	37
1, attached	34	5	25	9	23	42	123	53	13	116
2	92	6	99	42	46	19	70	45	7	64
3 or 4	145	10	107	26	123	17	40	24	4	36
5 to 9	75	16	39	44	43	27	59	57	12	54
10 to 19	91	8	78	29	51	8	–	1	–	–
20 to 49	54	2	–	–	–	–	–	–	–	–
50 or more	–	–	–	–	–	–	–	–	–	–
Mobile home or trailer	193	19	54	28	146	20	2	–	–	2
Other	32	2	9	4	11	4	5	2	–	5
ROOMS										
1 room	13	1	6	4	13	5	–	–	–	–
2 rooms	73	12	12	13	37	7	5	6	–	5
3 rooms	244	7	134	47	137	32	3	7	2	2
4 rooms	483	46	271	93	342	66	50	45	10	46
5 rooms	793	36	434	108	379	62	148	84	12	140
6 rooms	792	43	360	77	370	54	91	39	12	82
7 rooms	488	20	191	21	185	31	15	10	1	14
8 rooms	281	4	88	16	97	15	9	2	–	9
9 or more rooms	195	6	109	8	43	7	16	2	–	16
Median	5.6	5.1	5.4	4.8	5.2	5.0	5.2	5.0	5.0	5.2
PERSONS IN UNIT										
1 person	987	43	488	103	454	50	10	5	1	9
2 persons	1 294	32	558	102	564	54	26	21	1	26
3 persons	465	35	272	73	262	65	75	44	9	70
4 persons	408	28	189	58	215	43	146	72	15	137
5 persons	148	18	81	31	77	34	59	39	7	54
6 persons	45	9	11	12	22	20	16	11	4	13
7 or more persons	15	10	6	8	9	13	5	3	–	5
Median	2.04	2.86	2.06	2.39	2.12	3.05	3.89	3.88	4.00	3.88
PERSONS PER ROOM										
0.50 or less	2 600	88	1 218	220	1 121	116	64	31	4	62
0.51 to 0.75	474	33	244	75	283	80	101	68	10	94
0.76 to 1.00	242	32	126	61	164	45	156	76	20	144
1.01 to 1.50	35	15	13	26	24	25	12	12	3	10
1.51 or more	11	7	4	5	11	13	4	8	–	4
Mean	.40	.60	.41	.55	.45	.65	.71	.77	.81	.70
HOUSEHOLDER 65 YEARS AND OVER										
Occupied housing units	**1 227**	**38**	**567**	**109**	**558**	**49**	**–**	**–**	**–**	**–**
1-person households	550	18	296	56	272	15	–	–	–	–
Mean number of persons per room	.30	.46	.30	.38	.31	.48	–	–	–	–
1, detached or attached	972	32	420	79	417	45	–	–	–	–
Specified owner	830	29	336	58	344	39	–	–	–	–
Mean value (dollars)	81 800	45 000	46 000	37 400	59 500	59 000	–	–	–	–
Specified renter	216	4	186	39	119	6	–	–	–	–
Mean contract rent (dollars)	246	218	110	97	205	78	–	–	–	–
VALUE										
Specified owner-occupied housing units	**2 034**	**87**	**895**	**147**	**864**	**111**	**3**	**–**	**–**	**3**
Less than $20,000	16	11	100	49	27	9	–	–	–	–
$20,000 to $39,999	149	35	285	50	165	34	–	–	–	–
$40,000 to $59,999	529	24	241	36	308	30	–	–	–	–
$60,000 to $79,999	558	11	149	6	216	30	1	–	–	1
$80,000 to $99,999	324	3	57	3	71	5	–	–	–	–
$100,000 to $149,999	317	–	42	2	56	–	–	–	–	–
$150,000 to $199,999	82	2	13	–	17	1	2	–	–	2
$200,000 to $249,999	21	1	2	–	2	1	–	–	–	–
$250,000 to $299,999	16	–	3	–	1	1	–	–	–	–
$300,000 to $399,999	14	–	1	–	1	–	–	–	–	–
$400,000 to $499,999	3	–	–	–	–	–	–	–	–	–
$500,000 or more	5	–	2	1	–	–	–	–	–	–
Median (dollars)	70 500	38 800	44 300	28 900	54 900	49 600	181 300	–	–	181 300
Mean (dollars)	84 000	45 200	53 000	36 400	61 600	53 300	145 800	–	–	145 800
Owner-occupied mobile homes or trailers	**163**	**17**	**45**	**25**	**114**	**10**	**–**	**–**	**–**	**–**
Median (dollars)	10 000–	10 000–	11 300	11 800	12 600	10 000–	–	–	–	–
Mean (dollars)	14 300	15 100	26 400	15 400	20 400	12 900	–	–	–	–
CONTRACT RENT										
Specified renter-occupied housing units	**902**	**66**	**571**	**192**	**513**	**137**	**327**	**189**	**37**	**304**
Less than $200	168	46	375	149	106	77	3	3	–	3
$200 to $299	211	9	115	24	228	42	1	–	–	1
$300 to $399	288	6	21	1	95	6	30	40	6	27
$400 to $499	100	–	8	–	39	3	82	33	9	77
$500 to $599	49	2	–	–	5	–	11	3	2	9
$600 to $749	24	–	2	–	2	–	8	2	–	8
$750 to $999	5	–	–	–	–	–	1	–	–	1
$1,000 or more	2	–	–	–	–	–	–	–	–	–
No cash rent	55	3	50	18	38	9	191	108	20	178
Median (dollars)	316	140	158	119	257	177	427	397	413	429
Mean (dollars)	315	164	160	123	262	164	442	396	418	443

TIPSII [UPF] GH101 CENSUS90 72583600 06/22/92 4:04 PM MACHINE: C DATA:CENSUS90*H1TIPSDA01. 06/16/92 15:25:44 TAPE: NONE FRAME: 238
TSF:CENSUS90*92. 06/16/92 15:28:20 UTF:CENSUS90*93. 06/16/92 15:28:20 META:CENSUS90*H1TABLES01. 06/16/92 15:41:11

Table 69. **Occupancy, Structural, and Financial Characteristics of Housing Units by Race and Hispanic Origin of Householder: 1990**—Con.

[Threshold and complementary threshold are 250 persons. For definitions of terms and meanings of symbols, see text]

Place and [In Selected States] County Subdivision [2,500 to 9,999 Persons]	Fort Rucker CDP				Geneva city		Grand Bay CDP		Greensboro city	
	White	Black	Hispanic origin (of any race)	White, not of Hispanic origin	White	Black	White	Black	White	Black
Occupied housing units	**1 167**	**278**	**103**	**1 118**	**1 629**	**220**	**1 017**	**106**	**495**	**591**
POPULATION										
Persons in occupied housing units	4 177	1 105	396	3 998	3 851	673	2 949	346	1 090	1 825
Per occupied housing unit	3.58	3.97	3.84	3.58	2.36	3.06	2.90	3.26	2.20	3.09
Owner-occupied housing units	118	42	14	108	2 847	345	2 468	272	874	1 096
Per owner-occupied housing unit	3.19	4.20	3.50	3.18	2.42	2.90	2.89	3.24	2.32	3.03
Renter-occupied housing units	4 059	1 063	382	3 890	1 004	328	481	74	216	729
Per renter-occupied housing unit	3.59	3.97	3.86	3.59	2.22	3.25	2.93	3.36	1.83	3.18
UNITS IN STRUCTURE										
1, detached	42	8	7	40	1 208	152	750	72	411	295
1, attached	987	242	87	944	24	3	10	1	7	19
2	94	17	6	93	42	21	–	–	7	35
3 or 4	–	1	–	–	77	6	2	–	35	22
5 to 9	–	–	–	–	32	4	4	2	–	28
10 to 19	–	–	–	–	11	4	1	–	1	6
20 to 49	–	–	–	–	–	–	8	1	10	12
50 or more	–	–	–	–	–	–	–	–	–	–
Mobile home or trailer	32	5	3	29	222	29	233	30	21	158
Other	12	5	–	12	13	1	9	–	3	16
ROOMS										
1 room	–	–	–	–	3	5	2	1	2	4
2 rooms	3	–	–	3	24	10	9	3	6	18
3 rooms	54	13	15	47	108	19	47	9	42	69
4 rooms	57	18	12	54	319	52	164	30	32	137
5 rooms	504	136	38	486	432	89	262	27	75	197
6 rooms	444	94	30	428	381	31	271	22	125	106
7 rooms	80	9	7	76	197	11	154	6	92	38
8 rooms	20	7	1	19	102	2	58	6	76	15
9 or more rooms	5	1	–	5	63	1	50	2	45	7
Median	5.4	5.3	5.1	5.4	5.3	4.8	5.6	4.9	6.2	4.8
PERSONS IN UNIT										
1 person	22	2	2	20	482	51	146	19	170	163
2 persons	237	39	14	229	532	48	325	24	182	130
3 persons	282	60	20	270	303	37	213	18	56	95
4 persons	373	87	34	360	210	35	203	19	56	68
5 persons	200	63	29	188	70	25	92	15	24	54
6 persons	39	17	3	38	22	18	27	7	5	36
7 or more persons	14	10	1	13	10	6	11	4	2	45
Median	3.61	3.94	3.96	3.61	2.13	2.80	2.68	3.06	1.93	2.53
PERSONS PER ROOM										
0.50 or less	354	57	17	343	1 162	100	607	44	409	313
0.51 to 0.75	377	70	31	360	282	34	216	21	61	95
0.76 to 1.00	377	128	41	359	153	53	161	27	20	94
1.01 to 1.50	46	18	12	43	24	25	26	11	3	61
1.51 or more	13	5	2	13	8	8	7	3	2	28
Mean	.66	.74	.76	.66	.43	.66	.51	.65	.35	.64
HOUSEHOLDER 65 YEARS AND OVER										
Occupied housing units	**3**	**–**	**–**	**3**	**523**	**41**	**163**	**24**	**231**	**176**
1-person households	3	–	–	3	273	17	56	10	115	99
Mean number of persons per room	.19	–	–	.19	.30	.41	.33	.49	.27	.41
1, detached or attached	2	–	–	2	403	35	129	22	184	108
Specified owner	–	–	–	–	318	22	103	20	150	86
Mean value (dollars)	–	–	–	–	42 600	25 300	55 000	36 600	52 400	34 300
Specified renter	2	–	–	2	134	15	13	3	53	57
Mean contract rent (dollars)	519	–	–	519	116	58	244	137	91	64
VALUE										
Specified owner-occupied housing units	**4**	**4**	**1**	**4**	**917**	**101**	**586**	**55**	**321**	**187**
Less than $20,000	–	–	1	–	151	28	8	15	19	63
$20,000 to $39,999	1	2	–	1	348	60	111	11	86	64
$40,000 to $59,999	–	1	–	–	210	10	228	19	91	30
$60,000 to $79,999	1	–	–	1	112	2	157	7	87	24
$80,000 to $99,999	1	–	–	1	54	1	49	1	20	6
$100,000 to $149,999	–	1	–	–	33	–	25	2	13	–
$150,000 to $199,999	1	–	–	1	3	–	8	–	5	–
$200,000 to $249,999	–	–	–	–	3	–	–	–	–	–
$250,000 to $299,999	–	–	–	–	2	–	–	–	–	–
$300,000 to $399,999	–	–	–	–	1	–	–	–	–	–
$400,000 to $499,999	–	–	–	–	–	–	–	–	–	–
$500,000 or more	–	–	–	–	–	–	–	–	–	–
Median (dollars)	77 500	40 000	17 500	77 500	37 700	28 100	53 600	41 900	52 300	27 100
Mean (dollars)	85 600	53 800	17 500	85 600	44 800	28 200	58 500	40 600	55 000	33 300
Owner-occupied mobile homes or trailers	**32**	**5**	**3**	**29**	**154**	**12**	**182**	**25**	**18**	**144**
Median (dollars)	17 700	18 800	18 800	17 500	15 000	13 300	13 800	10 000–	17 500	15 200
Mean (dollars)	18 100	22 800	19 200	17 900	17 000	18 600	18 600	14 900	18 400	19 500
CONTRACT RENT										
Specified renter-occupied housing units	**1 110**	**257**	**97**	**1 065**	**445**	**97**	**155**	**19**	**113**	**220**
Less than $200	–	–	–	–	308	70	34	8	71	167
$200 to $299	10	6	1	10	78	14	67	2	21	9
$300 to $399	275	109	40	258	12	–	23	–	2	1
$400 to $499	304	80	25	292	5	–	11	2	–	1
$500 to $599	53	7	5	49	–	–	–	–	–	–
$600 to $749	20	2	1	20	–	–	–	–	–	–
$750 to $999	2	–	–	2	1	–	–	–	–	–
$1,000 or more	–	–	–	–	–	–	–	–	–	–
No cash rent	446	53	25	434	41	13	20	7	19	42
Median (dollars)	412	377	384	413	140	118	235	150	113	80–
Mean (dollars)	422	386	403	423	149	125	250	203	130	84

TIPSII [UPF] GH101 CENSUS90 72583600 06/22/92 4:04 PM MACHINE: C DATA:CENSUS90*H1TIPSDA01. 06/16/92 15:25:44 TAPE: NONE FRAME: 239
TSF:CENSUS90*92. 06/16/92 15:28:20 UTF:CENSUS90*93. 06/16/92 15:28:20 META:CENSUS90*H1TABLES01. 06/16/92 15:41:11

Table 69. **Occupancy, Structural, and Financial Characteristics of Housing Units by Race and Hispanic Origin of Householder: 1990**—Con.

[Threshold and complementary threshold are 250 persons. For definitions of terms and meanings of symbols, see text]

Place and [In Selected States] County Subdivision [2,500 to 9,999 Persons]	Greenville city		Guntersville city		Hamilton city		Headland city		Heflin city	
	White	Black	White	Black	White	Black	White	Black	White	Black
Occupied housing units	**1 748**	**1 065**	**2 556**	**277**	**2 156**	**76**	**892**	**354**	**990**	**136**
POPULATION										
Persons in occupied housing units	4 043	3 285	6 003	786	5 149	182	2 161	1 079	2 442	390
Per occupied housing unit	2.31	3.08	2.35	2.84	2.39	2.39	2.42	3.05	2.47	2.87
Owner-occupied housing units	2 796	1 426	3 977	324	3 651	59	1 684	712	1 739	234
Per owner-occupied housing unit	2.40	3.00	2.42	2.95	2.52	2.46	2.53	3.10	2.55	2.96
Renter-occupied housing units	1 247	1 859	2 026	462	1 498	123	477	367	703	156
Per renter-occupied housing unit	2.14	3.15	2.22	2.77	2.12	2.37	2.11	2.96	2.28	2.74
UNITS IN STRUCTURE										
1, detached	1 335	695	1 798	123	1 448	22	718	265	669	81
1, attached	16	44	39	12	19	1	12	6	4	2
2	81	132	170	61	145	10	37	26	51	6
3 or 4	98	75	129	46	84	10	61	22	60	7
5 to 9	118	37	162	8	117	15	8	5	37	7
10 to 19	15	15	72	12	34	3	26	8	7	2
20 to 49	–	–	–	–	46	–	–	–	–	–
50 or more	–	–	–	–	–	–	–	–	–	–
Mobile home or trailer	76	53	158	11	252	15	20	18	155	29
Other	9	14	28	4	11	–	10	4	7	2
ROOMS										
1 room	2	10	3	3	4	1	1	1	1	–
2 rooms	20	24	34	11	23	5	12	11	12	–
3 rooms	109	144	224	29	169	8	52	44	65	11
4 rooms	291	258	542	76	431	30	113	73	210	37
5 rooms	385	293	527	72	607	18	230	120	224	44
6 rooms	412	189	530	61	451	11	233	69	229	23
7 rooms	271	89	332	11	249	3	132	25	120	12
8 rooms	130	30	187	7	108	–	66	9	66	7
9 or more rooms	128	28	177	7	114	–	53	2	63	2
Median	5.7	4.8	5.4	4.8	5.2	4.3	5.7	4.9	5.4	5.0
PERSONS IN UNIT										
1 person	563	268	716	61	591	26	237	91	246	35
2 persons	592	228	899	82	730	18	307	76	331	34
3 persons	251	203	459	53	411	15	151	68	202	24
4 persons	216	137	345	33	288	10	145	49	156	21
5 persons	90	109	101	29	110	7	40	32	38	12
6 persons	26	55	28	13	21	–	7	15	9	3
7 or more persons	10	65	8	6	5	–	5	23	8	7
Median	2.03	2.68	2.13	2.45	2.17	2.17	2.18	2.65	2.25	2.47
PERSONS PER ROOM										
0.50 or less	1 342	513	1 894	144	1 560	42	646	174	704	73
0.51 to 0.75	249	211	429	61	370	19	162	72	181	32
0.76 to 1.00	126	187	199	56	202	11	79	62	90	24
1.01 to 1.50	30	112	31	12	20	2	5	30	13	6
1.51 or more	1	42	3	4	4	2	–	16	2	1
Mean	.40	.62	.42	.58	.44	.55	.42	.62	.44	.56
HOUSEHOLDER 65 YEARS AND OVER										
Occupied housing units	**657**	**265**	**762**	**73**	**614**	**14**	**289**	**101**	**303**	**30**
1-person households	360	127	380	31	318	9	146	44	139	15
Mean number of persons per room	.28	.41	.31	.42	.31	.37	.28	.43	.31	.37
1, detached or attached	502	218	536	47	423	5	241	79	214	25
Specified owner	407	146	425	35	312	3	189	65	169	19
Mean value (dollars)	52 000	32 800	64 200	28 000	47 300	53 300	50 700	29 300	50 000	31 900
Specified renter	184	94	245	30	206	8	59	25	88	7
Mean contract rent (dollars)	123	112	230	148	93	77	123	90	109	70
VALUE										
Specified owner-occupied housing units	**990**	**380**	**1 374**	**94**	**1 069**	**14**	**573**	**201**	**488**	**53**
Less than $20,000	104	112	93	26	88	2	26	28	38	13
$20,000 to $39,999	270	181	262	51	313	6	136	117	112	23
$40,000 to $59,999	267	62	303	13	302	4	206	52	145	12
$60,000 to $79,999	161	8	261	3	234	1	95	2	105	5
$80,000 to $99,999	78	10	165	1	75	1	63	–	45	–
$100,000 to $149,999	70	4	163	–	40	–	38	2	32	–
$150,000 to $199,999	22	–	71	–	10	–	6	–	8	–
$200,000 to $249,999	9	1	27	–	4	–	1	–	3	–
$250,000 to $299,999	4	–	15	–	2	–	–	–	–	–
$300,000 to $399,999	1	–	9	–	1	–	1	–	–	–
$400,000 to $499,999	1	–	4	–	–	–	1	–	–	–
$500,000 or more	3	2	1	–	–	–	–	–	–	–
Median (dollars)	47 300	27 800	61 700	27 900	48 600	39 000	50 000	33 000	52 100	29 800
Mean (dollars)	59 000	34 100	76 700	29 300	53 300	41 700	58 700	33 500	57 900	32 500
Owner-occupied mobile homes or trailers	**61**	**39**	**103**	**7**	**185**	**7**	**13**	**12**	**129**	**22**
Median (dollars)	15 100	13 400	10 200	10 000–	11 200	16 300	10 000–	10 000–	15 100	13 000
Mean (dollars)	16 700	17 800	20 700	16 200	14 300	18 900	11 800	11 300	16 600	18 000
CONTRACT RENT										
Specified renter-occupied housing units	**570**	**569**	**891**	**163**	**678**	**52**	**223**	**122**	**294**	**56**
Less than $200	343	419	419	103	423	35	158	110	182	38
$200 to $299	117	102	208	42	147	7	40	8	60	9
$300 to $399	39	6	114	7	24	6	6	–	7	–
$400 to $499	11	1	44	1	4	1	–	–	2	–
$500 to $599	5	1	29	–	–	–	1	–	–	–
$600 to $749	–	–	15	–	1	–	1	–	–	–
$750 to $999	1	–	8	–	–	–	–	–	–	–
$1,000 or more	–	–	–	–	–	–	–	–	–	–
No cash rent	54	40	54	10	79	3	17	4	43	9
Median (dollars)	167	135	200	164	151	166	166	103	163	123
Mean (dollars)	173	137	230	168	149	164	164	114	152	132

TIPSII [UPF] GH101 CENSUS90 72583600 06/22/92 4:04 PM MACHINE: C DATA:CENSUS90*H1TIPSDA01. 06/16/92 15:25:44 TAPE: NONE FRAME: 240
TSF:CENSUS90*92. 06/16/92 15:28:20 UTF:CENSUS90*93. 06/16/92 15:28:20 META:CENSUS90*H1TABLES01. 06/16/92 15:41:11

Table 69. **Occupancy, Structural, and Financial Characteristics of Housing Units by Race and Hispanic Origin of Householder: 1990**—Con.

[Threshold and complementary threshold are 250 persons. For definitions of terms and meanings of symbols, see text]

Place and [In Selected States] County Subdivision [2,500 to 9,999 Persons]	Helena city		Holt CDP		Huguley CDP		Irondale city		Jackson city	
	White	Black	White	Black	White	Black	White	Black	White	Black
Occupied housing units	**1 221**	**82**	**1 024**	**448**	**941**	**176**	**3 027**	**488**	**1 459**	**600**
POPULATION										
Persons in occupied housing units	3 633	264	2 684	1 406	2 550	597	7 658	1 617	3 693	2 013
Per occupied housing unit	2.98	3.22	2.62	3.14	2.71	3.39	2.53	3.31	2.53	3.36
Owner-occupied housing units	3 261	208	1 973	1 037	2 061	502	6 088	1 378	2 818	1 425
Per owner-occupied housing unit	3.01	3.25	2.61	3.18	2.69	3.39	2.64	3.31	2.56	3.38
Renter-occupied housing units	372	56	711	369	489	95	1 570	239	875	588
Per renter-occupied housing unit	2.68	3.11	2.64	3.02	2.78	3.39	2.17	3.32	2.43	3.28
UNITS IN STRUCTURE										
1, detached	968	57	782	378	619	136	2 163	445	1 229	379
1, attached	43	2	3	4	3	–	112	8	7	7
2	17	6	14	5	4	2	72	2	37	5
3 or 4	14	3	9	6	2	–	35	2	21	13
5 to 9	32	1	2	–	–	1	90	8	24	14
10 to 19	4	–	3	3	1	–	171	7	22	2
20 to 49	–	–	–	–	–	–	81	1	1	26
50 or more	–	–	–	–	–	–	–	–	–	–
Mobile home or trailer	139	12	199	43	308	36	283	4	100	143
Other	4	1	12	9	4	1	20	11	18	11
ROOMS										
1 room	–	–	2	2	1	1	5	–	–	5
2 rooms	2	1	11	11	5	2	15	3	13	10
3 rooms	22	9	48	34	54	8	79	12	58	49
4 rooms	128	15	208	74	221	25	418	31	177	154
5 rooms	240	13	338	132	313	95	639	52	340	153
6 rooms	373	24	250	111	197	28	761	125	368	127
7 rooms	237	6	101	48	96	10	597	139	255	60
8 rooms	138	8	41	25	31	3	282	73	128	28
9 or more rooms	81	6	25	11	23	4	231	53	120	14
Median	6.1	5.6	5.2	5.3	5.1	5.0	6.0	6.7	5.9	5.0
PERSONS IN UNIT										
1 person	146	16	228	105	175	31	697	63	351	129
2 persons	351	20	328	93	307	37	1 069	100	489	109
3 persons	296	19	223	79	198	34	532	104	262	117
4 persons	288	11	153	74	176	28	498	119	244	87
5 persons	107	5	57	47	58	20	176	70	85	67
6 persons	24	6	24	26	20	13	36	18	24	49
7 or more persons	9	5	11	24	7	13	19	14	4	42
Median	2.88	2.76	2.37	2.83	2.46	3.09	2.26	3.28	2.27	3.03
PERSONS PER ROOM										
0.50 or less	779	47	645	242	551	75	2 279	291	1 050	282
0.51 to 0.75	308	16	218	76	217	38	512	138	270	127
0.76 to 1.00	121	13	127	84	150	41	208	41	121	97
1.01 to 1.50	12	5	29	32	20	16	22	12	14	63
1.51 or more	1	1	5	14	3	6	6	6	4	31
Mean	.48	.57	.49	.59	.51	.66	.42	.50	.42	.65
HOUSEHOLDER 65 YEARS AND OVER										
Occupied housing units	**120**	**22**	**253**	**123**	**190**	**29**	**615**	**44**	**374**	**121**
1-person households	40	9	105	57	74	10	269	17	183	50
Mean number of persons per room	.33	.47	.32	.43	.34	.52	.30	.38	.27	.47
1, detached or attached	102	17	227	106	155	24	403	44	327	98
Specified owner	78	15	183	88	114	19	348	37	259	80
Mean value (dollars)	64 500	34 500	41 500	29 600	43 400	33 000	65 700	39 700	57 200	31 600
Specified renter	18	3	30	20	13	3	176	2	58	13
Mean contract rent (dollars)	162	163	218	131	173	127	449	137	136	92
VALUE										
Specified owner-occupied housing units	**887**	**45**	**547**	**266**	**451**	**106**	**1 897**	**382**	**927**	**273**
Less than $20,000	12	9	48	68	36	19	27	13	40	109
$20,000 to $39,999	26	12	204	112	182	56	203	31	220	97
$40,000 to $59,999	75	7	203	71	134	21	363	48	283	50
$60,000 to $79,999	281	6	77	14	71	8	542	209	216	11
$80,000 to $99,999	272	5	7	–	23	2	404	61	81	2
$100,000 to $149,999	199	6	6	1	5	–	220	13	60	2
$150,000 to $199,999	15	–	2	–	–	–	55	6	21	–
$200,000 to $249,999	5	–	–	–	–	–	30	–	3	–
$250,000 to $299,999	1	–	–	–	–	–	24	–	2	–
$300,000 to $399,999	1	–	–	–	–	–	19	–	–	–
$400,000 to $499,999	–	–	–	–	–	–	4	1	–	1
$500,000 or more	–	–	–	–	–	–	6	–	1	1
Median (dollars)	83 600	42 500	41 200	31 500	40 700	33 800	70 500	68 400	53 200	26 000
Mean (dollars)	87 100	51 900	43 300	32 200	44 700	35 600	84 000	69 600	60 700	32 700
Owner-occupied mobile homes or trailers	**122**	**12**	**158**	**38**	**232**	**27**	**246**	**3**	**65**	**108**
Median (dollars)	17 400	32 500	11 900	20 000	15 000	18 500	10 000	22 500	10 800	10 000–
Mean (dollars)	20 100	34 200	15 600	23 300	19 000	23 800	16 100	26 300	15 500	18 200
CONTRACT RENT										
Specified renter-occupied housing units	**129**	**16**	**264**	**115**	**171**	**24**	**715**	**70**	**353**	**172**
Less than $200	27	11	92	63	58	15	61	18	156	110
$200 to $299	25	3	93	32	54	5	64	4	114	16
$300 to $399	31	1	39	7	34	2	97	6	31	4
$400 to $499	22	–	12	–	–	–	213	14	11	–
$500 to $599	6	–	–	1	–	–	226	16	–	–
$600 to $749	6	–	–	–	–	–	13	5	–	–
$750 to $999	5	–	–	–	–	–	5	–	–	–
$1,000 or more	–	–	–	–	–	–	–	1	1	–
No cash rent	7	1	28	12	25	2	36	6	40	42
Median (dollars)	353	121	222	165	219	169	452	444	200	97
Mean (dollars)	346	147	231	180	228	175	428	387	207	121

TIPSII [UPF] GH101 CENSUS90 72583600 06/22/92 4:04 PM MACHINE: C DATA:CENSUS90*H1TIPSDA01. 06/16/92 15:25:44 TAPE: NONE FRAME: 241
TSF:CENSUS90*92. 06/16/92 15:28:20 UTF:CENSUS90*93. 06/16/92 15:28:20 META:CENSUS90*H1TABLES01. 06/16/92 15:41:11

Table 69. **Occupancy, Structural, and Financial Characteristics of Housing Units by Race and Hispanic Origin of Householder: 1990**—Con.

[Threshold and complementary threshold are 250 persons. For definitions of terms and meanings of symbols, see text]

Place and [In Selected States] County Subdivision [2,500 to 9,999 Persons]	Lafayette city		Lanett city		Leeds city		Lincoln city		Linden city	
	White	Black	White	Black	White	Black	White	Black	White	Black
Occupied housing units	**489**	**623**	**2 015**	**1 442**	**3 317**	**516**	**760**	**301**	**600**	**342**
POPULATION										
Persons in occupied housing units	1 059	1 910	4 654	4 244	8 439	1 462	1 950	984	1 419	1 020
Per occupied housing unit	2.17	3.07	2.31	2.94	2.54	2.83	2.57	3.27	2.37	2.98
Owner-occupied housing units	837	955	3 503	2 227	5 981	987	1 707	798	1 083	626
Per owner-occupied housing unit	2.16	3.02	2.35	2.97	2.60	2.88	2.57	3.19	2.42	3.16
Renter-occupied housing units	222	955	1 151	2 017	2 458	475	243	186	336	394
Per renter-occupied housing unit	2.20	3.11	2.20	2.91	2.42	2.75	2.53	3.65	2.20	2.74
UNITS IN STRUCTURE										
1, detached	424	445	1 732	1 006	2 242	345	493	217	466	194
1, attached	6	16	18	25	48	8	2	1	11	2
2	18	93	82	76	83	42	5	–	28	29
3 or 4	13	21	98	173	102	5	3	1	28	28
5 to 9	3	23	34	23	121	9	6	10	7	10
10 to 19	–	1	16	12	254	41	–	2	3	4
20 to 49	–	–	–	–	25	6	–	–	–	–
50 or more	–	–	–	–	39	4	–	–	–	–
Mobile home or trailer	24	18	27	96	380	43	246	67	49	65
Other	1	6	8	31	23	13	5	3	8	10
ROOMS										
1 room	–	4	1	1	6	1	3	–	6	1
2 rooms	2	20	12	45	32	12	3	4	4	6
3 rooms	20	72	116	143	164	35	28	23	35	50
4 rooms	74	153	363	354	720	116	148	35	75	72
5 rooms	109	208	491	389	941	127	186	108	168	116
6 rooms	104	94	505	290	779	128	193	69	164	59
7 rooms	91	43	292	118	399	52	112	38	85	25
8 rooms	32	18	118	59	137	23	35	18	39	9
9 or more rooms	57	11	117	43	139	22	52	6	24	4
Median	5.9	4.8	5.5	5.0	5.3	5.2	5.6	5.3	5.6	4.9
PERSONS IN UNIT										
1 person	161	153	607	363	773	143	160	46	159	102
2 persons	185	135	703	329	1 076	113	270	75	215	59
3 persons	75	114	337	256	683	95	160	59	119	65
4 persons	48	89	261	247	554	81	114	49	75	47
5 persons	16	64	73	115	164	45	36	42	22	38
6 persons	1	33	23	76	46	21	10	18	8	9
7 or more persons	3	35	11	56	21	18	10	12	2	22
Median	1.95	2.71	2.07	2.61	2.32	2.52	2.31	3.00	2.16	2.65
PERSONS PER ROOM										
0.50 or less	410	312	1 543	778	2 192	294	522	150	438	172
0.51 to 0.75	50	105	305	276	671	99	144	59	106	59
0.76 to 1.00	23	126	143	266	396	92	73	60	47	72
1.01 to 1.50	4	65	20	90	45	27	18	23	5	29
1.51 or more	2	15	4	32	13	4	3	9	4	10
Mean	.35	.63	.41	.58	.47	.53	.45	.60	.42	.61
HOUSEHOLDER 65 YEARS AND OVER										
Occupied housing units	**212**	**186**	**723**	**354**	**717**	**166**	**177**	**60**	**179**	**94**
1-person households	108	85	370	154	349	69	65	19	92	45
Mean number of persons per room	.26	.44	.29	.40	.31	.39	.31	.40	.30	.43
1, detached or attached	187	145	628	288	566	138	145	51	132	68
Specified owner	156	99	526	221	460	119	104	39	103	54
Mean value (dollars)	50 200	30 200	42 700	30 800	57 900	35 000	61 800	44 500	49 000	30 900
Specified renter	36	72	144	99	161	24	13	3	46	28
Mean contract rent (dollars)	104	99	126	100	170	117	110	180	106	74
VALUE										
Specified owner-occupied housing units	**329**	**283**	**1 374**	**626**	**1 816**	**270**	**351**	**176**	**362**	**131**
Less than $20,000	35	69	155	153	80	51	11	34	19	34
$20,000 to $39,999	98	139	492	271	301	108	49	73	109	60
$40,000 to $59,999	81	61	315	140	561	76	104	42	124	25
$60,000 to $79,999	62	11	166	42	452	25	77	18	79	12
$80,000 to $99,999	29	2	106	14	225	4	40	3	18	–
$100,000 to $149,999	19	1	89	4	132	3	56	4	10	–
$150,000 to $199,999	4	–	31	2	45	1	11	1	1	–
$200,000 to $249,999	1	–	10	–	10	1	–	–	1	–
$250,000 to $299,999	–	–	9	–	7	–	2	–	–	–
$300,000 to $399,999	–	–	–	–	3	1	1	–	–	–
$400,000 to $499,999	–	–	–	–	–	–	–	–	–	–
$500,000 or more	–	–	1	–	–	–	–	1	1	–
Median (dollars)	46 500	29 900	41 900	31 500	58 200	33 900	63 600	35 000	48 900	29 500
Mean (dollars)	53 300	31 500	54 400	34 700	64 800	39 500	71 800	41 200	52 900	31 900
Owner-occupied mobile homes or trailers	**18**	**11**	**13**	**69**	**305**	**38**	**223**	**57**	**44**	**50**
Median (dollars)	15 000	23 800	17 500	15 600	12 900	17 300	15 200	14 800	14 400	12 000
Mean (dollars)	21 100	33 400	24 900	17 800	16 100	22 500	20 800	19 100	17 800	15 400
CONTRACT RENT										
Specified renter-occupied housing units	**99**	**299**	**511**	**679**	**1 004**	**171**	**87**	**47**	**150**	**141**
Less than $200	63	223	277	526	260	82	36	23	66	118
$200 to $299	20	57	155	111	502	69	19	15	45	10
$300 to $399	2	4	30	7	112	3	12	3	9	1
$400 to $499	1	–	5	2	52	–	1	–	–	–
$500 to $599	–	–	2	–	10	–	–	–	–	–
$600 to $749	–	–	–	–	3	–	–	–	–	–
$750 to $999	–	–	–	–	3	–	–	–	–	–
$1,000 or more	–	–	–	–	–	–	–	–	–	–
No cash rent	13	15	42	33	62	17	19	6	30	12
Median (dollars)	128	111	174	118	236	191	188	179	188	81
Mean (dollars)	143	122	181	130	241	178	195	176	173	94

TIPSII [UPF] GH101 CENSUS90 72583600 06/22/92 4:04 PM MACHINE: C DATA:CENSUS90*H1TIPSDA01. 06/16/92 15:25:44 TAPE: NONE FRAME: 242
TSF:CENSUS90*92. 06/16/92 15:28:20 UTF:CENSUS90*93. 06/16/92 15:28:20 META:CENSUS90*H1TABLES01. 06/16/92 15:41:11

Table 69. **Occupancy, Structural, and Financial Characteristics of Housing Units by Race and Hispanic Origin of Householder: 1990**—Con.

[Threshold and complementary threshold are 250 persons. For definitions of terms and meanings of symbols, see text]

Place and [In Selected States] County Subdivision [2,500 to 9,999 Persons]	Lipscomb city		Livingston city		Luverne city		Marion city		Meridianville CDP
	White	Black	White	Black	White	Black	White	Black	White
Occupied housing units	**649**	**409**	**601**	**554**	**782**	**227**	**624**	**672**	**884**
POPULATION									
Persons in occupied housing units	1 542	1 309	1 307	1 588	1 823	580	1 376	2 213	2 575
Per occupied housing unit	2.38	3.20	2.17	2.87	2.33	2.56	2.21	3.29	2.91
Owner-occupied housing units	1 218	943	768	775	1 144	291	960	1 246	2 307
Per owner-occupied housing unit	2.32	3.15	2.41	3.04	2.31	2.60	2.22	3.23	2.92
Renter-occupied housing units	324	366	539	813	679	289	416	967	268
Per renter-occupied housing unit	2.63	3.33	1.91	2.72	2.37	2.51	2.18	3.38	2.82
UNITS IN STRUCTURE									
1, detached	504	298	323	240	586	147	480	397	774
1, attached	3	6	5	6	12	6	7	12	1
2	2	5	40	81	100	39	32	26	3
3 or 4	1	–	45	44	29	11	29	42	18
5 to 9	4	1	36	25	2	–	1	12	–
10 to 19	–	3	49	27	5	2	7	15	–
20 to 49	–	–	33	19	–	–	–	–	–
50 or more	–	–	19	30	–	–	–	–	–
Mobile home or trailer	135	91	45	73	41	15	61	155	85
Other	–	5	6	9	7	7	7	13	3
ROOMS									
1 room	–	–	22	8	3	4	1	3	–
2 rooms	5	3	32	30	15	8	5	28	3
3 rooms	26	28	66	113	50	29	24	89	18
4 rooms	133	76	121	118	126	54	67	158	74
5 rooms	211	111	78	174	218	83	135	204	210
6 rooms	197	98	100	59	168	37	123	100	290
7 rooms	55	44	90	28	113	7	117	50	166
8 rooms	16	31	38	16	45	5	72	25	71
9 or more rooms	6	18	54	8	44	–	80	15	52
Median	5.3	5.4	5.3	4.5	5.4	4.7	6.2	4.8	6.0
PERSONS IN UNIT									
1 person	192	78	201	137	260	73	192	154	97
2 persons	217	77	225	129	232	61	247	146	291
3 persons	109	87	81	124	140	40	85	116	194
4 persons	82	90	67	68	95	25	73	89	225
5 persons	39	38	23	60	37	13	22	65	60
6 persons	6	18	–	20	14	8	2	45	9
7 or more persons	4	21	4	16	4	7	3	57	8
Median	2.11	3.07	1.94	2.59	2.06	2.16	1.99	2.81	2.78
PERSONS PER ROOM									
0.50 or less	461	210	435	252	564	133	507	297	552
0.51 to 0.75	100	95	101	122	139	39	86	123	214
0.76 to 1.00	78	71	52	118	66	39	25	143	103
1.01 to 1.50	9	25	6	41	12	13	6	63	13
1.51 or more	1	8	7	21	1	3	–	46	2
Mean	.45	.58	.40	.63	.42	.55	.35	.68	.48
HOUSEHOLDER 65 YEARS AND OVER									
Occupied housing units	**221**	**48**	**115**	**122**	**298**	**67**	**221**	**182**	**98**
1-person households	110	18	66	64	180	30	112	86	33
Mean number of persons per room	.32	.47	.24	.41	.27	.40	.26	.39	.33
1, detached or attached	199	46	93	73	231	52	186	140	86
Specified owner	175	36	75	60	181	41	131	107	67
Mean value (dollars)	35 400	32 100	67 700	32 100	44 900	32 000	60 200	30 300	74 300
Specified renter	18	7	18	52	92	23	42	52	5
Mean contract rent (dollars)	127	115	154	80	127	98	126	91	275
VALUE									
Specified owner-occupied housing units	**390**	**206**	**250**	**188**	**419**	**95**	**305**	**244**	**667**
Less than $20,000	67	27	3	47	36	19	13	76	2
$20,000 to $39,999	199	94	23	84	161	54	61	95	13
$40,000 to $59,999	102	62	75	38	113	17	97	42	44
$60,000 to $79,999	17	17	91	15	50	3	69	19	270
$80,000 to $99,999	4	5	32	1	25	2	40	6	199
$100,000 to $149,999	1	–	22	3	23	–	20	5	117
$150,000 to $199,999	–	1	2	–	4	–	3	–	17
$200,000 to $249,999	–	–	–	–	5	–	1	–	4
$250,000 to $299,999	–	–	2	–	1	–	1	–	1
$300,000 to $399,999	–	–	–	–	1	–	–	–	–
$400,000 to $499,999	–	–	–	–	–	–	–	–	–
$500,000 or more	–	–	–	–	–	–	–	1	–
Median (dollars)	33 800	36 700	65 800	31 600	42 000	30 900	53 700	30 500	80 300
Mean (dollars)	34 700	39 000	69 600	34 200	51 700	31 600	60 500	35 700	86 300
Owner-occupied mobile homes or trailers	**114**	**74**	**28**	**52**	**29**	**10**	**58**	**112**	**64**
Median (dollars)	10 000–	15 900	11 000	13 500	14 700	17 500	13 800	10 700	22 500
Mean (dollars)	14 100	17 100	16 800	18 400	18 300	20 600	16 600	14 500	23 900
CONTRACT RENT									
Specified renter-occupied housing units	**120**	**105**	**276**	**297**	**277**	**112**	**177**	**278**	**85**
Less than $200	45	47	103	219	207	95	90	189	11
$200 to $299	43	40	121	47	44	11	31	32	23
$300 to $399	12	10	23	1	4	–	17	3	29
$400 to $499	–	–	9	1	4	–	4	–	2
$500 to $599	–	–	1	–	–	–	–	–	3
$600 to $749	–	–	–	–	–	–	1	–	3
$750 to $999	–	–	–	–	–	–	–	1	–
$1,000 or more	–	–	–	–	–	–	–	2	–
No cash rent	20	8	19	29	18	6	34	51	14
Median (dollars)	206	205	216	115	157	120	174	113	303
Mean (dollars)	202	193	216	123	155	124	184	133	299

TIPSII [UPF] GH101 CENSUS90 72583600 06/22/92 4:04 PM MACHINE: C DATA:CENSUS90*H1TIPSDA01. 06/16/92 15:25:44 TAPE: NONE FRAME: 243
TSF:CENSUS90*92. 06/16/92 15:28:20 UTF:CENSUS90*93. 06/16/92 15:28:20 META:CENSUS90*H1TABLES01. 06/16/92 15:41:11

Table 69. **Occupancy, Structural, and Financial Characteristics of Housing Units by Race and Hispanic Origin of Householder: 1990**—Con.

[Threshold and complementary threshold are 250 persons. For definitions of terms and meanings of symbols, see text]

Place and [In Selected States] County Subdivision [2,500 to 9,999 Persons]	Midfield city		Millbrook city		Minor CDP		Monroeville city		Montevallo city	
	White	Black	White	Black	White	Black	White	Black	White	Black
Occupied housing units	**2 050**	**197**	**1 723**	**283**	**868**	**391**	**1 618**	**863**	**974**	**264**
POPULATION										
Persons in occupied housing units	4 962	556	5 028	999	2 242	1 056	4 041	2 734	2 190	852
Per occupied housing unit	2.42	2.82	2.92	3.53	2.58	2.70	2.50	3.17	2.25	3.23
Owner-occupied housing units	4 041	432	4 147	839	1 914	822	3 071	1 486	1 343	476
Per owner-occupied housing unit	2.39	2.90	2.89	3.71	2.58	2.67	2.63	3.24	2.52	3.61
Renter-occupied housing units	921	124	881	160	328	234	970	1 248	847	376
Per renter-occupied housing unit	2.57	2.58	3.05	2.81	2.62	2.82	2.16	3.08	1.92	2.85
UNITS IN STRUCTURE										
1, detached	1 924	176	1 552	219	820	364	1 279	526	607	166
1, attached	11	1	57	3	5	7	34	35	13	3
2	16	1	3	–	8	1	76	52	41	12
3 or 4	1	5	26	5	5	–	44	22	79	41
5 to 9	3	2	–	1	1	1	36	114	132	22
10 to 19	35	4	–	–	–	4	60	26	84	15
20 to 49	–	–	–	–	–	–	17	–	–	–
50 or more	–	–	–	–	–	–	–	–	–	–
Mobile home or trailer	44	2	76	53	22	7	53	74	9	–
Other	16	6	9	2	7	7	19	14	9	5
ROOMS										
1 room	2	–	1	–	–	–	23	15	2	–
2 rooms	10	3	4	4	3	6	16	45	37	9
3 rooms	52	4	36	20	11	40	85	105	113	21
4 rooms	275	31	101	46	127	93	214	171	192	68
5 rooms	677	52	440	80	291	85	308	263	159	79
6 rooms	619	61	544	72	270	89	378	143	188	50
7 rooms	283	28	344	32	107	49	259	78	133	19
8 rooms	84	9	167	12	35	14	169	27	73	8
9 or more rooms	48	9	86	17	24	15	166	16	77	10
Median	5.5	5.6	6.0	5.4	5.5	5.2	5.9	4.9	5.4	4.9
PERSONS IN UNIT										
1 person	519	44	233	50	161	117	438	176	307	46
2 persons	751	50	549	57	338	103	498	199	348	61
3 persons	372	40	369	54	159	66	291	167	162	62
4 persons	263	37	353	48	146	48	269	135	111	43
5 persons	111	18	160	27	47	24	84	97	27	22
6 persons	22	4	42	15	11	20	30	44	15	13
7 or more persons	12	4	17	32	6	13	8	45	4	17
Median	2.17	2.61	2.72	3.14	2.31	2.26	2.24	2.84	2.02	2.90
PERSONS PER ROOM										
0.50 or less	1 484	123	1 089	141	590	237	1 206	374	755	123
0.51 to 0.75	359	41	396	54	163	75	245	166	150	64
0.76 to 1.00	186	26	207	49	101	52	143	196	58	50
1.01 to 1.50	19	6	27	27	11	21	15	87	10	21
1.51 or more	2	1	4	12	3	6	9	40	1	6
Mean	.43	.49	.47	.63	.46	.51	.41	.65	.41	.63
HOUSEHOLDER 65 YEARS AND OVER										
Occupied housing units	**634**	**12**	**242**	**66**	**271**	**148**	**426**	**169**	**225**	**60**
1-person households	268	5	72	24	99	57	219	82	108	21
Mean number of persons per room	.30	.37	.31	.52	.33	.39	.28	.38	.28	.52
1, detached or attached	619	12	237	53	262	142	351	140	186	51
Specified owner	550	8	199	38	234	124	293	110	156	39
Mean value (dollars)	42 500	59 400	69 600	27 200	44 500	25 300	63 800	39 100	63 200	31 600
Specified renter	37	3	19	13	18	11	96	46	42	15
Mean contract rent (dollars)	214	147	286	117	194	175	227	101	167	152
VALUE										
Specified owner-occupied housing units	**1 563**	**137**	**1 291**	**166**	**679**	**279**	**1 026**	**359**	**454**	**122**
Less than $20,000	38	1	8	31	63	127	28	51	10	32
$20,000 to $39,999	650	40	87	49	270	102	144	145	52	45
$40,000 to $59,999	709	64	445	48	226	40	265	86	133	30
$60,000 to $79,999	140	27	429	26	88	7	250	45	127	10
$80,000 to $99,999	19	5	209	12	17	3	140	20	76	4
$100,000 to $149,999	5	–	92	–	13	–	144	10	42	1
$150,000 to $199,999	2	–	17	–	1	–	35	2	11	–
$200,000 to $249,999	–	–	2	–	–	–	12	–	3	–
$250,000 to $299,999	–	–	2	–	–	–	8	–	–	–
$300,000 to $399,999	–	–	–	–	–	–	–	–	–	–
$400,000 to $499,999	–	–	–	–	–	–	–	–	–	–
$500,000 or more	–	–	–	–	1	–	–	–	–	–
Median (dollars)	41 600	47 600	64 400	41 200	40 400	21 600	64 500	37 800	64 300	35 600
Mean (dollars)	43 500	49 700	68 700	43 100	44 100	26 200	74 200	43 400	69 700	36 300
Owner-occupied mobile homes or trailers	**36**	**1**	**52**	**43**	**19**	**6**	**40**	**61**	**8**	**–**
Median (dollars)	14 200	17 500	14 600	15 800	21 900	25 000	10 000–	15 200	22 500	–
Mean (dollars)	15 800	17 500	24 800	18 900	22 400	25 500	14 900	30 200	25 800	–
CONTRACT RENT										
Specified renter-occupied housing units	**342**	**46**	**278**	**54**	**122**	**81**	**445**	**395**	**434**	**130**
Less than $200	49	9	32	31	26	59	121	256	102	71
$200 to $299	131	19	57	7	56	4	151	40	232	45
$300 to $399	116	15	86	5	12	1	81	3	68	7
$400 to $499	11	3	52	2	2	–	24	2	12	1
$500 to $599	–	–	18	3	1	–	27	1	2	–
$600 to $749	–	–	16	–	–	–	6	–	2	–
$750 to $999	–	–	7	–	–	–	2	–	–	–
$1,000 or more	–	–	–	–	–	–	–	–	2	–
No cash rent	35	–	10	6	25	17	33	93	14	6
Median (dollars)	272	282	366	114	234	125	258	119	238	185
Mean (dollars)	272	276	371	184	234	126	265	129	247	178

TIPSII [UPF] GH101 CENSUS90 72583600 06/22/92 4:04 PM MACHINE: C DATA:CENSUS90*H1TIPSDA01. 06/16/92 15:25:44 TAPE: NONE FRAME: 244
TSF:CENSUS90*92. 06/16/92 15:28:20 UTF:CENSUS90*93. 06/16/92 15:28:20 META:CENSUS90*H1TABLES01. 06/16/92 15:41:11

Table 69. **Occupancy, Structural, and Financial Characteristics of Housing Units by Race and Hispanic Origin of Householder: 1990**—Con.

[Threshold and complementary threshold are 250 persons. For definitions of terms and meanings of symbols, see text]

Place and [In Selected States] County Subdivision [2,500 to 9,999 Persons]	Moores Mill CDP		Moulton city		Muscle Shoals city		Oneonta city		Opp city	
	White	Black	White	Black	White	Black	White	Black	White	Black
Occupied housing units	**1 064**	**100**	**1 043**	**204**	**3 281**	**406**	**1 831**	**141**	**2 399**	**330**
POPULATION										
Persons in occupied housing units	2 975	332	2 436	499	8 341	1 224	4 237	390	5 753	1 041
Per occupied housing unit	2.80	3.32	2.34	2.45	2.54	3.01	2.31	2.77	2.40	3.15
Owner-occupied housing units	2 619	240	1 705	338	6 505	912	2 829	278	4 226	518
Per owner-occupied housing unit	2.79	3.29	2.46	2.45	2.66	3.29	2.48	2.81	2.39	3.12
Renter-occupied housing units	356	92	731	161	1 836	312	1 408	112	1 527	523
Per renter-occupied housing unit	2.83	3.41	2.09	2.44	2.21	2.42	2.03	2.67	2.42	3.19
UNITS IN STRUCTURE										
1, detached	670	81	780	139	2 616	291	1 303	103	2 043	175
1, attached	4	–	10	1	17	1	21	1	19	10
2	3	–	52	11	116	28	109	10	102	80
3 or 4	–	–	72	10	87	11	133	4	21	4
5 to 9	–	–	56	16	185	29	53	3	54	19
10 to 19	1	–	23	3	53	4	90	4	4	6
20 to 49	–	–	–	–	24	4	23	–	–	–
50 or more	–	–	–	–	–	–	–	–	–	–
Mobile home or trailer	378	19	42	20	168	28	77	11	142	29
Other	8	–	8	4	15	10	22	5	14	7
ROOMS										
1 room	1	–	6	2	2	2	5	–	4	4
2 rooms	10	1	22	4	11	4	34	1	22	11
3 rooms	28	6	96	16	85	5	190	9	107	42
4 rooms	187	16	177	63	565	98	361	26	421	93
5 rooms	307	24	264	67	831	101	502	49	718	122
6 rooms	275	23	202	33	951	108	358	35	620	37
7 rooms	147	13	130	9	449	49	198	15	266	16
8 rooms	60	11	71	6	208	16	83	3	143	2
9 or more rooms	49	6	75	4	179	23	100	3	98	3
Median	5.5	5.6	5.3	4.8	5.7	5.4	5.1	5.2	5.4	4.6
PERSONS IN UNIT										
1 person	152	12	319	70	663	71	570	31	627	64
2 persons	334	24	345	54	1 196	85	607	32	869	74
3 persons	277	24	176	36	668	99	311	37	434	74
4 persons	212	19	137	24	556	94	233	26	317	55
5 persons	69	10	54	9	153	44	85	10	116	31
6 persons	13	7	7	7	31	8	16	5	21	12
7 or more persons	7	4	5	4	14	5	9	–	15	20
Median	2.67	3.08	2.09	2.09	2.32	2.97	2.07	2.70	2.16	2.86
PERSONS PER ROOM										
0.50 or less	637	52	787	128	2 374	220	1 340	78	1 715	140
0.51 to 0.75	273	24	141	34	601	114	304	38	418	72
0.76 to 1.00	135	15	89	34	281	56	157	22	221	66
1.01 to 1.50	16	6	20	5	20	9	24	2	35	33
1.51 or more	3	3	6	3	5	7	6	1	10	19
Mean	.49	.57	.42	.50	.44	.54	.43	.52	.43	.69
HOUSEHOLDER 65 YEARS AND OVER										
Occupied housing units	**108**	**16**	**343**	**74**	**598**	**35**	**636**	**39**	**785**	**74**
1-person households	34	3	191	39	217	8	369	19	385	36
Mean number of persons per room	.33	.57	.29	.42	.31	.43	.30	.34	.29	.44
1, detached or attached	73	16	252	58	524	30	412	33	691	58
Specified owner	56	7	186	45	448	22	313	26	534	41
Mean value (dollars)	83 300	58 200	50 100	41 400	50 900	38 400	49 000	36 300	39 200	27 000
Specified renter	11	2	110	23	96	9	259	6	160	24
Mean contract rent (dollars)	198	–	107	80	224	252	111	70	114	101
VALUE										
Specified owner-occupied housing units	**575**	**46**	**577**	**110**	**2 188**	**240**	**952**	**77**	**1 504**	**124**
Less than $20,000	3	1	41	18	27	9	85	14	294	37
$20,000 to $39,999	22	8	174	55	389	48	274	28	614	70
$40,000 to $59,999	82	11	142	24	900	105	300	25	299	17
$60,000 to $79,999	201	9	123	10	476	44	155	3	174	–
$80,000 to $99,999	164	8	40	1	207	24	65	5	56	–
$100,000 to $149,999	78	8	39	–	148	7	43	1	53	–
$150,000 to $199,999	19	1	15	–	25	3	21	–	9	–
$200,000 to $249,999	3	–	2	2	12	–	4	–	5	–
$250,000 to $299,999	2	–	–	–	2	–	2	–	–	–
$300,000 to $399,999	1	–	1	–	2	–	2	1	–	–
$400,000 to $499,999	–	–	–	–	–	–	–	–	–	–
$500,000 or more	–	–	–	–	–	–	1	–	–	–
Median (dollars)	78 100	72 500	48 600	35 000	53 300	50 600	45 500	38 500	34 200	26 200
Mean (dollars)	83 400	71 800	57 200	39 200	61 400	55 500	54 800	44 500	41 800	27 200
Owner-occupied mobile homes or trailers	**306**	**15**	**35**	**15**	**121**	**18**	**63**	**10**	**101**	**26**
Median (dollars)	17 800	18 100	11 900	13 800	10 000–	11 700	14 200	10 000–	10 100	10 000–
Mean (dollars)	20 000	20 800	14 100	19 800	13 300	13 100	18 900	15 400	15 200	15 200
CONTRACT RENT										
Specified renter-occupied housing units	**122**	**22**	**338**	**65**	**821**	**128**	**674**	**40**	**611**	**161**
Less than $200	22	6	226	48	169	35	397	25	404	122
$200 to $299	44	6	77	13	406	71	176	9	121	20
$300 to $399	19	2	9	–	146	13	40	–	19	5
$400 to $499	11	–	1	–	32	4	12	–	2	–
$500 to $599	3	–	–	–	8	1	1	–	–	–
$600 to $749	4	–	–	–	1	–	1	–	–	–
$750 to $999	–	–	1	–	–	–	–	–	–	–
$1,000 or more	–	–	–	–	–	–	2	–	–	–
No cash rent	19	8	24	4	59	4	45	6	65	14
Median (dollars)	272	208	161	127	280	276	154	100	149	124
Mean (dollars)	285	203	152	128	259	244	165	131	157	136

TIPSII [UPF] GH101 CENSUS90 72583600 06/22/92 4:04 PM MACHINE: C DATA:CENSUS90*H1TIPSDA01. 06/16/92 15:25:44 TAPE: NONE FRAME: 245
TSF:CENSUS90*92. 06/16/92 15:28:20 UTF:CENSUS90*93. 06/16/92 15:28:20 META:CENSUS90*H1TABLES01. 06/16/92 15:41:11

Table 69. **Occupancy, Structural, and Financial Characteristics of Housing Units by Race and Hispanic Origin of Householder: 1990**—Con.

[Threshold and complementary threshold are 250 persons. For definitions of terms and meanings of symbols, see text]

Place and [In Selected States] County Subdivision [2,500 to 9,999 Persons]	Oxford city		Pelham city	Pell City city		Piedmont city		Redstone Arsenal CDP	
	White	Black	White	White	Black	White	Black	White	Black
Occupied housing units	**3 236**	**273**	**3 498**	**2 613**	**423**	**2 001**	**198**	**692**	**299**
POPULATION									
Persons in occupied housing units	8 398	750	9 400	6 621	1 348	4 730	506	2 387	1 055
Per occupied housing unit	2.60	2.75	2.69	2.53	3.19	2.36	2.56	3.45	3.53
Owner-occupied housing units	6 638	355	8 178	5 225	1 043	3 341	249	24	8
Per owner-occupied housing unit	2.61	3.23	2.70	2.59	3.23	2.41	2.59	4.00	4.00
Renter-occupied housing units	1 760	395	1 222	1 396	305	1 389	257	2 363	1 047
Per renter-occupied housing unit	2.55	2.42	2.58	2.34	3.05	2.26	2.52	3.44	3.53
UNITS IN STRUCTURE									
1, detached	2 709	126	2 167	1 917	275	1 591	108	200	26
1, attached	19	4	326	21	6	38	12	146	79
2	52	6	13	122	19	122	42	118	57
3 or 4	77	33	82	31	2	44	5	165	96
5 to 9	62	39	53	53	11	24	2	62	40
10 to 19	62	33	83	12	6	18	4	–	–
20 to 49	13	11	–	22	2	12	5	–	–
50 or more	–	–	–	–	–	–	–	–	–
Mobile home or trailer	227	19	761	421	97	138	18	–	–
Other	15	2	13	14	5	14	2	1	1
ROOMS									
1 room	5	–	2	4	1	1	–	–	–
2 rooms	15	7	13	13	8	15	7	8	6
3 rooms	89	23	82	92	28	125	27	16	17
4 rooms	448	103	648	526	99	473	46	108	59
5 rooms	899	54	608	657	135	555	60	322	152
6 rooms	910	45	787	622	84	484	35	147	57
7 rooms	491	22	651	354	34	199	19	63	7
8 rooms	206	13	431	156	23	88	1	20	1
9 or more rooms	173	6	276	189	11	61	3	8	–
Median	5.7	4.6	6.0	5.5	5.1	5.2	4.8	5.2	4.9
PERSONS IN UNIT									
1 person	620	61	659	575	86	575	64	34	15
2 persons	1 162	73	1 126	973	98	679	55	131	59
3 persons	663	69	747	455	73	372	28	182	66
4 persons	567	35	677	396	78	251	27	227	90
5 persons	170	21	217	154	40	91	13	84	55
6 persons	39	9	53	43	21	19	5	23	10
7 or more persons	15	5	19	17	27	14	6	11	4
Median	2.36	2.54	2.47	2.25	2.88	2.13	2.14	3.49	3.61
PERSONS PER ROOM									
0.50 or less	2 240	151	2 498	1 881	215	1 448	119	214	80
0.51 to 0.75	642	68	722	430	74	328	30	219	73
0.76 to 1.00	318	44	237	260	82	192	35	230	125
1.01 to 1.50	29	8	33	34	41	28	13	26	16
1.51 or more	7	2	8	8	11	5	1	3	5
Mean	.45	.55	.44	.44	.61	.44	.53	.65	.72
HOUSEHOLDER 65 YEARS AND OVER									
Occupied housing units	**728**	**26**	**357**	**708**	**97**	**675**	**58**	**–**	**1**
1-person households	287	10	150	313	33	349	31	–	–
Mean number of persons per room	.31	.42	.32	.30	.43	.31	.32	–	.40
1, detached or attached	648	22	224	563	78	560	40	–	1
Specified owner	546	15	184	446	59	462	30	–	–
Mean value (dollars)	57 100	26 900	91 600	65 900	39 600	38 000	44 600	–	–
Specified renter	84	7	36	126	21	156	24	–	–
Mean contract rent (dollars)	196	137	315	196	116	98	83	–	–
VALUE									
Specified owner-occupied housing units	**2 206**	**89**	**2 187**	**1 496**	**214**	**1 179**	**75**	**6**	**1**
Less than $20,000	45	13	11	98	67	179	20	–	–
$20,000 to $39,999	337	25	33	278	65	483	22	–	–
$40,000 to $59,999	950	27	164	264	47	302	24	1	–
$60,000 to $79,999	544	9	551	327	24	148	7	2	1
$80,000 to $99,999	192	9	680	179	5	37	1	1	–
$100,000 to $149,999	109	5	687	206	4	24	–	2	–
$150,000 to $199,999	18	1	40	82	–	6	–	–	–
$200,000 to $249,999	5	–	12	28	–	–	–	–	–
$250,000 to $299,999	1	–	7	22	1	–	–	–	–
$300,000 to $399,999	3	–	1	7	–	–	1	–	–
$400,000 to $499,999	–	–	–	2	–	–	–	–	–
$500,000 or more	2	–	1	3	1	–	–	–	–
Median (dollars)	54 700	43 600	91 000	66 000	32 000	36 700	36 800	75 000	67 500
Mean (dollars)	60 300	49 500	93 500	79 500	39 700	41 400	39 900	87 100	67 500
Owner-occupied mobile homes or trailers	**152**	**9**	**640**	**319**	**87**	**90**	**16**	**–**	**–**
Median (dollars)	13 600	14 400	14 500	14 100	11 600	14 300	12 500	–	–
Mean (dollars)	19 900	16 000	18 600	20 400	16 100	17 000	14 500	–	–
CONTRACT RENT									
Specified renter-occupied housing units	**676**	**162**	**466**	**576**	**95**	**595**	**101**	**673**	**282**
Less than $200	194	60	30	219	64	420	73	3	–
$200 to $299	288	81	118	205	15	89	12	10	12
$300 to $399	90	10	144	54	2	10	3	101	69
$400 to $499	43	5	50	17	1	–	–	138	44
$500 to $599	11	–	59	8	–	–	–	33	7
$600 to $749	2	–	25	6	–	1	–	36	2
$750 to $999	–	–	9	1	–	–	–	2	–
$1,000 or more	–	–	3	–	–	–	–	–	–
No cash rent	48	6	28	66	13	75	13	350	148
Median (dollars)	248	218	343	214	125	141	90	428	378
Mean (dollars)	250	209	383	222	140	135	120	444	387

TIPSII [UPF] GH101 CENSUS90 72583600 06/22/92 4:04 PM MACHINE: C DATA:CENSUS90*H1TIPSDA01. 06/16/92 15:25:44 TAPE: NONE FRAME: 246
TSF:CENSUS90*92. 06/16/92 15:28:20 UTF:CENSUS90*93. 06/16/92 15:28:20 META:CENSUS90*H1TABLES01. 06/16/92 15:41:11

Table 69. **Occupancy, Structural, and Financial Characteristics of Housing Units by Race and Hispanic Origin of Householder: 1990**—Con.

[Threshold and complementary threshold are 250 persons. For definitions of terms and meanings of symbols, see text]

Place and [In Selected States] County Subdivision [2,500 to 9,999 Persons]	Redstone Arsenal CDP—Con.		Roanoke city		Russellville city		Satsuma city	Selmont-West Selmont CDP	
	Hispanic origin (of any race)	White, not of Hispanic origin	White	Black	White	Black	White	White	Black
Occupied housing units	**79**	**662**	**1 671**	**735**	**2 813**	**368**	**1 659**	**272**	**1 018**
POPULATION									
Persons in occupied housing units	290	2 270	3 935	2 252	6 608	953	4 932	646	3 165
Per occupied housing unit	3.67	3.43	2.35	3.06	2.35	2.59	2.97	2.38	3.11
Owner-occupied housing units	2	24	3 028	1 418	4 600	548	4 354	416	1 692
Per owner-occupied housing unit	2.00	4.00	2.43	3.15	2.48	2.67	2.97	2.21	3.23
Renter-occupied housing units	288	2 246	907	834	2 008	405	578	230	1 473
Per renter-occupied housing unit	3.69	3.42	2.12	2.93	2.10	2.48	2.99	2.74	2.98
UNITS IN STRUCTURE									
1, detached	8	196	1 342	531	2 192	272	1 582	185	476
1, attached	21	140	14	5	25	2	14	3	26
2	19	109	48	21	104	12	9	6	188
3 or 4	19	157	31	37	97	27	6	–	10
5 to 9	11	59	41	18	101	20	2	–	7
10 to 19	–	–	17	14	77	21	6	–	2
20 to 49	–	–	15	10	2	–	–	–	–
50 or more	–	–	–	–	112	8	–	–	–
Mobile home or trailer	–	–	152	85	67	3	28	78	301
Other	1	1	11	14	36	3	12	–	8
ROOMS									
1 room	–	–	5	1	7	3	3	1	6
2 rooms	2	8	16	20	37	8	10	2	48
3 rooms	8	12	105	53	277	44	30	13	126
4 rooms	16	104	278	181	460	72	115	66	290
5 rooms	41	304	405	246	742	119	366	66	262
6 rooms	10	144	369	132	635	75	536	77	151
7 rooms	2	62	245	69	334	31	329	26	80
8 rooms	–	20	119	25	151	10	164	10	32
9 or more rooms	–	8	129	8	170	6	106	11	23
Median	4.8	5.2	5.6	5.0	5.3	5.0	6.1	5.3	4.6
PERSONS IN UNIT									
1 person	3	33	489	201	840	109	219	86	222
2 persons	10	129	578	143	933	97	450	83	247
3 persons	23	175	303	106	476	69	393	49	189
4 persons	22	216	174	114	396	46	424	33	153
5 persons	16	77	97	92	133	32	125	13	91
6 persons	5	21	16	38	23	10	27	6	52
7 or more persons	–	11	14	41	12	5	21	2	64
Median	3.66	3.47	2.10	2.72	2.11	2.27	2.91	2.10	2.71
PERSONS PER ROOM									
0.50 or less	12	212	1 264	371	2 084	225	1 033	188	455
0.51 to 0.75	25	210	251	120	449	71	415	47	228
0.76 to 1.00	33	214	127	167	238	52	183	32	205
1.01 to 1.50	6	24	22	60	36	17	23	4	84
1.51 or more	3	2	7	17	6	3	5	1	46
Mean	.78	.64	.41	.61	.43	.52	.48	.44	.65
HOUSEHOLDER 65 YEARS AND OVER									
Occupied housing units	**–**	**–**	**552**	**176**	**881**	**92**	**284**	**77**	**171**
1-person households	–	–	288	94	490	51	108	43	73
Mean number of persons per room	–	–	.28	.38	.30	.34	.32	.26	.41
1, detached or attached	–	–	451	146	662	77	276	64	126
Specified owner	–	–	363	115	528	58	224	55	99
Mean value (dollars)	–	–	42 800	28 000	42 400	30 300	55 400	36 300	30 000
Specified renter	–	–	125	38	282	28	24	7	45
Mean contract rent (dollars)	–	–	124	77	122	101	189	182	102
VALUE									
Specified owner-occupied housing units	**–**	**6**	**1 014**	**362**	**1 654**	**187**	**1 342**	**127**	**298**
Less than $20,000	–	–	187	101	218	29	16	20	81
$20,000 to $39,999	–	–	296	168	529	103	186	64	132
$40,000 to $59,999	–	1	255	64	457	38	391	36	60
$60,000 to $79,999	–	2	157	19	277	9	458	2	18
$80,000 to $99,999	–	1	65	7	98	5	207	1	4
$100,000 to $149,999	–	2	41	2	57	3	69	3	2
$150,000 to $199,999	–	–	6	–	11	–	6	1	–
$200,000 to $249,999	–	–	2	–	4	–	4	–	–
$250,000 to $299,999	–	–	1	–	2	–	4	–	1
$300,000 to $399,999	–	–	4	–	1	–	–	–	–
$400,000 to $499,999	–	–	–	–	–	–	–	–	–
$500,000 or more	–	–	–	1	–	–	1	–	–
Median (dollars)	–	75 000	41 500	31 100	42 800	32 800	63 000	32 600	28 700
Mean (dollars)	–	87 100	48 000	33 800	48 300	36 100	65 700	36 600	32 900
Owner-occupied mobile homes or trailers	**–**	**–**	**117**	**47**	**43**	**2**	**17**	**49**	**206**
Median (dollars)	–	–	16 600	19 700	11 600	10 000	10 000–	10 000–	11 500
Mean (dollars)	–	–	19 900	21 700	18 900	10 800	14 400	15 600	15 400
CONTRACT RENT									
Specified renter-occupied housing units	**75**	**645**	**410**	**277**	**930**	**160**	**183**	**83**	**481**
Less than $200	–	3	241	218	541	112	38	41	316
$200 to $299	1	10	80	27	258	34	53	28	67
$300 to $399	20	92	29	2	37	3	43	3	2
$400 to $499	6	138	4	–	25	–	27	–	–
$500 to $599	2	32	–	1	1	–	5	–	–
$600 to $749	–	36	–	–	2	–	1	–	–
$750 to $999	–	2	–	–	–	–	–	–	–
$1,000 or more	–	–	–	–	–	–	1	–	–
No cash rent	46	332	56	29	66	11	15	11	96
Median (dollars)	365	430	159	129	162	126	275	193	141
Mean (dollars)	375	447	166	130	170	137	298	186	139

TIPSII [UPF] GH101 CENSUS90 72583600 06/22/92 4:04 PM MACHINE: C DATA:CENSUS90*H1TIPSDA01. 06/16/92 15:25:44 TAPE: NONE FRAME: 247
TSF:CENSUS90*92. 06/16/92 15:28:20 UTF:CENSUS90*93. 06/16/92 15:28:20 META:CENSUS90*H1TABLES01. 06/16/92 15:41:11

Table 69. **Occupancy, Structural, and Financial Characteristics of Housing Units by Race and Hispanic Origin of Householder: 1990**—Con.

[Threshold and complementary threshold are 250 persons. For definitions of terms and meanings of symbols, see text]

Place and [In Selected States] County Subdivision [2,500 to 9,999 Persons]	Smiths CDP		Tallassee city		Tarrant city		Theodore CDP	
	White	Black	White	Black	White	Black	White	Black
Occupied housing units	**1 110**	**117**	**1 847**	**245**	**2 834**	**359**	**1 735**	**501**
POPULATION								
Persons in occupied housing units	3 104	333	4 353	736	6 979	1 022	4 785	1 615
Per occupied housing unit	2.80	2.85	2.36	3.00	2.46	2.85	2.76	3.22
Owner-occupied housing units	2 574	269	3 121	237	4 803	785	3 502	1 292
Per owner-occupied housing unit	2.83	2.89	2.38	3.29	2.50	2.80	2.72	3.30
Renter-occupied housing units	530	64	1 232	499	2 176	237	1 283	323
Per renter-occupied housing unit	2.62	2.67	2.30	2.88	2.39	3.00	2.86	2.96
UNITS IN STRUCTURE								
1, detached	679	70	1 420	107	2 229	322	1 139	389
1, attached	2	–	19	11	46	12	12	3
2	21	–	104	42	145	1	1	–
3 or 4	1	–	83	29	128	2	17	2
5 to 9	–	–	70	33	40	5	91	34
10 to 19	–	–	16	8	19	1	36	21
20 to 49	–	–	–	–	39	–	–	–
50 or more	–	–	–	–	–	–	–	–
Mobile home or trailer	400	41	125	14	142	2	427	46
Other	7	6	10	1	46	14	12	6
ROOMS								
1 room	1	–	4	4	3	2	7	2
2 rooms	6	–	27	17	43	2	39	8
3 rooms	45	4	148	43	200	25	73	27
4 rooms	205	28	406	79	450	63	383	110
5 rooms	323	44	442	59	762	95	455	130
6 rooms	296	20	410	25	846	92	406	104
7 rooms	129	13	226	13	328	40	241	72
8 rooms	58	6	105	3	127	28	92	32
9 or more rooms	47	2	79	2	75	12	39	16
Median	5.4	5.1	5.3	4.2	5.4	5.4	5.3	5.3
PERSONS IN UNIT								
1 person	180	28	541	57	757	84	319	92
2 persons	367	28	638	55	956	88	548	119
3 persons	234	23	314	55	516	81	367	99
4 persons	211	19	233	32	383	51	310	75
5 persons	82	12	85	22	147	34	139	63
6 persons	25	5	20	14	50	13	34	24
7 or more persons	11	2	16	10	25	8	18	29
Median	2.53	2.61	2.10	2.69	2.19	2.59	2.50	2.90
PERSONS PER ROOM								
0.50 or less	684	64	1 331	104	1 977	214	1 035	247
0.51 to 0.75	248	27	308	46	515	78	386	126
0.76 to 1.00	146	20	168	61	287	42	247	90
1.01 to 1.50	25	5	30	21	44	16	48	25
1.51 or more	7	1	10	13	11	9	19	13
Mean	.50	.53	.43	.69	.45	.52	.51	.59
HOUSEHOLDER 65 YEARS AND OVER								
Occupied housing units	**191**	**36**	**716**	**53**	**879**	**133**	**307**	**94**
1-person households	71	14	345	23	465	51	135	36
Mean number of persons per room	.34	.36	.31	.44	.30	.41	.33	.45
1, detached or attached	148	29	571	33	701	126	250	83
Specified owner	107	23	459	20	585	116	215	73
Mean value (dollars)	49 800	38 100	39 400	21 400	42 200	41 700	51 200	30 900
Specified renter	19	5	151	26	204	8	48	9
Mean contract rent (dollars)	160	117	111	109	140	125	224	71
VALUE								
Specified owner-occupied housing units	**515**	**47**	**1 066**	**53**	**1 663**	**261**	**909**	**318**
Less than $20,000	30	12	201	22	97	63	20	86
$20,000 to $39,999	105	9	379	27	694	100	174	114
$40,000 to $59,999	133	13	234	3	590	52	405	79
$60,000 to $79,999	101	5	131	1	212	25	221	30
$80,000 to $99,999	46	5	66	–	46	6	63	5
$100,000 to $149,999	74	3	35	–	19	12	21	4
$150,000 to $199,999	13	–	14	–	4	2	4	–
$200,000 to $249,999	6	–	5	–	–	–	1	–
$250,000 to $299,999	6	–	1	–	–	–	–	–
$300,000 to $399,999	1	–	–	–	1	–	–	–
$400,000 to $499,999	–	–	–	–	–	–	–	–
$500,000 or more	–	–	–	–	–	1	–	–
Median (dollars)	57 700	43 100	36 600	24 500	40 900	33 700	52 400	32 800
Mean (dollars)	70 100	46 000	45 400	24 500	44 400	42 000	55 400	35 800
Owner-occupied mobile homes or trailers	**308**	**35**	**105**	**14**	**102**	**2**	**315**	**42**
Median (dollars)	22 300	14 500	13 200	15 000	10 500	22 500	13 600	20 000
Mean (dollars)	24 600	19 900	17 400	16 400	16 500	22 500	18 500	24 800
CONTRACT RENT								
Specified renter-occupied housing units	**195**	**24**	**515**	**168**	**895**	**75**	**441**	**108**
Less than $200	61	12	327	115	359	54	117	45
$200 to $299	85	4	103	33	339	11	161	33
$300 to $399	20	2	21	3	118	2	65	3
$400 to $499	6	–	4	–	11	1	39	5
$500 to $599	2	–	–	–	2	–	9	5
$600 to $749	–	–	–	–	–	–	1	–
$750 to $999	–	–	–	–	–	–	–	–
$1,000 or more	–	–	1	–	–	–	1	–
No cash rent	21	6	59	17	66	7	48	17
Median (dollars)	231	120	150	104	214	135	239	202
Mean (dollars)	227	152	158	129	212	150	252	200

TIPSII [UPF] GH101 CENSUS90 72583600 06/22/92 4:04 PM MACHINE: C DATA:CENSUS90*H1TIPSDA01. 06/16/92 15:25:44 TAPE: NONE FRAME: 248
TSF:CENSUS90*92. 06/16/92 15:28:20 UTF:CENSUS90*93. 06/16/92 15:28:20 META:CENSUS90*H1TABLES01. 06/16/92 15:41:11

Table 69. **Occupancy, Structural, and Financial Characteristics of Housing Units by Race and Hispanic Origin of Householder: 1990**—Con.

[Threshold and complementary threshold are 250 persons. For definitions of terms and meanings of symbols, see text]

Place and [In Selected States] County Subdivision [2,500 to 9,999 Persons]	Thomasville city		Tuscumbia city		Union Springs city		Valley city	
	White	Black	White	Black	White	Black	White	Black
Occupied housing units	**956**	**576**	**2 770**	**648**	**448**	**1 025**	**2 828**	**442**
POPULATION								
Persons in occupied housing units	2 373	1 750	6 380	1 779	993	2 930	6 636	1 392
Per occupied housing unit	2.48	3.04	2.30	2.75	2.22	2.86	2.35	3.15
Owner-occupied housing units	1 660	1 182	4 673	1 053	782	1 526	5 364	940
Per owner-occupied housing unit	2.56	3.11	2.38	2.93	2.26	2.81	2.37	3.25
Renter-occupied housing units	713	568	1 707	726	211	1 404	1 272	452
Per renter-occupied housing unit	2.32	2.90	2.11	2.51	2.07	2.91	2.24	2.95
UNITS IN STRUCTURE								
1, detached	675	371	2 254	439	366	621	2 455	291
1, attached	7	5	41	8	6	48	20	16
2	18	3	206	76	10	94	55	38
3 or 4	34	9	98	38	15	25	18	6
5 to 9	43	36	105	60	3	5	78	11
10 to 19	28	12	20	17	12	9	39	6
20 to 49	3	2	–	–	–	–	–	–
50 or more	–	–	–	–	–	–	–	–
Mobile home or trailer	145	130	17	5	33	200	146	59
Other	3	8	29	5	3	23	17	15
ROOMS								
1 room	2	4	17	5	1	3	–	1
2 rooms	14	13	35	19	4	40	31	11
3 rooms	79	48	165	51	20	140	161	35
4 rooms	158	107	367	129	59	253	622	98
5 rooms	195	161	704	159	68	315	763	154
6 rooms	215	139	740	156	109	165	710	80
7 rooms	150	61	378	73	81	58	334	39
8 rooms	82	32	179	29	57	30	121	14
9 or more rooms	61	11	185	27	49	21	86	10
Median	5.6	5.2	5.6	5.3	6.2	4.7	5.3	5.0
PERSONS IN UNIT								
1 person	241	143	808	167	149	283	760	90
2 persons	334	128	1 006	170	155	234	1 062	89
3 persons	154	110	446	124	65	172	481	87
4 persons	155	94	376	102	63	161	367	86
5 persons	54	35	104	50	10	89	119	57
6 persons	15	32	19	19	5	45	31	16
7 or more persons	3	34	11	16	1	41	8	17
Median	2.21	2.65	2.07	2.42	1.98	2.48	2.12	2.98
PERSONS PER ROOM								
0.50 or less	683	312	2 110	397	359	523	2 072	212
0.51 to 0.75	166	105	413	119	68	191	462	89
0.76 to 1.00	90	89	226	109	17	210	258	101
1.01 to 1.50	16	52	21	16	3	69	29	28
1.51 or more	1	18	–	7	1	32	7	12
Mean	.43	.58	.40	.51	.35	.59	.43	.62
HOUSEHOLDER 65 YEARS AND OVER								
Occupied housing units	**241**	**118**	**925**	**203**	**192**	**327**	**1 071**	**84**
1-person households	122	49	472	93	99	175	494	39
Mean number of persons per room	.29	.38	.28	.37	.25	.41	.32	.40
1, detached or attached	181	101	772	155	169	273	949	62
Specified owner	152	74	660	132	133	189	799	47
Mean value (dollars)	55 200	38 000	51 400	41 600	53 300	28 300	38 300	33 900
Specified renter	52	23	194	63	34	103	165	22
Mean contract rent (dollars)	87	88	132	82	118	95	131	115
VALUE								
Specified owner-occupied housing units	**495**	**240**	**1 799**	**337**	**284**	**410**	**1 986**	**215**
Less than $20,000	17	74	100	24	23	144	224	41
$20,000 to $39,999	81	74	530	128	71	171	880	108
$40,000 to $59,999	161	58	612	116	101	71	528	49
$60,000 to $79,999	124	14	340	40	54	16	228	9
$80,000 to $99,999	51	14	127	21	22	4	81	2
$100,000 to $149,999	51	4	71	8	7	4	38	3
$150,000 to $199,999	6	1	13	–	2	–	7	1
$200,000 to $249,999	1	–	5	–	3	–	–	–
$250,000 to $299,999	3	1	1	–	–	–	–	–
$300,000 to $399,999	–	–	–	–	–	–	–	–
$400,000 to $499,999	–	–	–	–	–	–	–	2
$500,000 or more	–	–	–	–	1	–	–	–
Median (dollars)	58 200	32 700	47 000	41 800	49 000	26 700	37 700	32 000
Mean (dollars)	64 700	38 200	52 800	45 200	54 500	29 700	42 500	38 500
Owner-occupied mobile homes or trailers	**104**	**104**	**13**	**3**	**25**	**96**	**99**	**49**
Median (dollars)	11 400	13 800	12 500	12 500	10 600	14 400	13 300	18 700
Mean (dollars)	14 500	18 100	18 000	16 300	14 200	25 700	19 400	22 500
CONTRACT RENT								
Specified renter-occupied housing units	**302**	**189**	**793**	**284**	**97**	**472**	**554**	**152**
Less than $200	153	136	418	195	64	377	303	102
$200 to $299	81	19	214	39	18	36	131	31
$300 to $399	25	3	93	13	2	7	33	8
$400 to $499	11	1	6	1	–	1	6	–
$500 to $599	–	–	3	–	–	–	1	–
$600 to $749	–	–	–	–	–	–	1	–
$750 to $999	–	–	1	–	–	–	–	–
$1,000 or more	–	–	–	–	–	–	–	–
No cash rent	32	30	58	36	13	51	79	11
Median (dollars)	180	111	175	105	146	98	181	160
Mean (dollars)	186	119	183	132	144	112	186	160

TIPSII [UPF] GH101 CENSUS90 72583600 06/22/92 4:04 PM MACHINE: C DATA:CENSUS90*H1TIPSDA01. 06/16/92 15:25:44 TAPE: NONE FRAME: 249
TSF:CENSUS90*92. 06/16/92 15:28:20 UTF:CENSUS90*93. 06/16/92 15:28:20 META:CENSUS90*H1TABLES01. 06/16/92 15:41:11

Table 69. **Occupancy, Structural, and Financial Characteristics of Housing Units by Race and Hispanic Origin of Householder: 1990**—Con.

[Threshold and complementary threshold are 250 persons. For definitions of terms and meanings of symbols, see text]

Place and [In Selected States] County Subdivision [2,500 to 9,999 Persons]	Warrior city		West End-Cobb Town CDP		Wetumpka city		York city	
	White	Black	White	Black	White	Black	White	Black
Occupied housing units	**1 045**	**195**	**1 148**	**339**	**1 155**	**337**	**417**	**705**
POPULATION								
Persons in occupied housing units	2 670	595	3 020	981	2 790	1 042	886	2 151
Per occupied housing unit	2.56	3.05	2.63	2.89	2.42	3.09	2.12	3.05
Owner-occupied housing units	1 881	343	2 279	802	1 924	435	687	1 276
Per owner-occupied housing unit	2.65	2.88	2.55	2.92	2.53	2.82	2.11	3.10
Renter-occupied housing units	789	252	741	179	866	607	199	875
Per renter-occupied housing unit	2.36	3.32	2.93	2.80	2.19	3.32	2.16	2.99
UNITS IN STRUCTURE								
1, detached	697	126	958	280	856	269	328	452
1, attached	10	1	14	6	17	3	5	37
2	78	30	8	4	37	17	28	56
3 or 4	11	4	1	2	98	18	12	37
5 to 9	28	2	1	–	47	1	1	10
10 to 19	48	4	–	–	9	2	–	14
20 to 49	–	–	–	–	32	–	–	–
50 or more	–	–	–	–	–	–	–	–
Mobile home or trailer	167	27	162	37	50	25	39	87
Other	6	1	4	10	9	2	4	12
ROOMS								
1 room	4	1	–	–	2	–	2	7
2 rooms	9	1	8	3	12	4	3	11
3 rooms	51	6	38	12	78	32	22	65
4 rooms	257	52	273	59	202	93	37	143
5 rooms	277	57	353	74	242	92	111	261
6 rooms	259	46	308	100	291	75	101	119
7 rooms	115	21	114	56	162	24	67	44
8 rooms	44	6	37	24	71	9	38	31
9 or more rooms	29	5	17	11	95	8	36	24
Median	5.2	5.2	5.2	5.7	5.6	4.9	5.8	5.0
PERSONS IN UNIT								
1 person	257	39	220	75	316	87	139	178
2 persons	344	41	412	87	401	69	164	164
3 persons	192	41	236	70	203	58	58	112
4 persons	156	40	177	52	152	58	39	95
5 persons	66	22	76	33	57	27	14	69
6 persons	23	6	15	9	18	13	2	44
7 or more persons	7	6	12	13	8	25	1	43
Median	2.27	2.93	2.36	2.61	2.15	2.72	1.92	2.59
PERSONS PER ROOM								
0.50 or less	693	98	727	214	853	174	339	368
0.51 to 0.75	185	42	232	65	187	63	50	122
0.76 to 1.00	139	43	157	45	93	61	24	135
1.01 to 1.50	25	11	27	13	15	28	3	61
1.51 or more	3	1	5	2	7	11	1	19
Mean	.48	.57	.50	.51	.42	.61	.35	.60
HOUSEHOLDER 65 YEARS AND OVER								
Occupied housing units	**337**	**56**	**320**	**102**	**376**	**92**	**161**	**177**
1-person households	162	25	116	36	182	46	90	92
Mean number of persons per room	.33	.41	.36	.43	.29	.37	.25	.41
1, detached or attached	235	44	296	96	286	86	130	128
Specified owner	176	40	240	78	229	59	112	95
Mean value (dollars)	42 400	42 800	32 600	27 200	61 000	51 200	47 400	30 000
Specified renter	114	9	43	13	106	24	29	57
Mean contract rent (dollars)	138	124	110	88	138	103	79	81
VALUE								
Specified owner-occupied housing units	**516**	**90**	**729**	**224**	**655**	**128**	**259**	**311**
Less than $20,000	54	20	177	54	27	38	22	96
$20,000 to $39,999	164	42	306	96	105	45	66	125
$40,000 to $59,999	179	18	165	48	225	36	93	57
$60,000 to $79,999	83	7	63	22	170	6	60	24
$80,000 to $99,999	22	–	14	2	62	–	10	3
$100,000 to $149,999	12	1	4	2	44	1	4	6
$150,000 to $199,999	1	–	–	–	18	–	3	–
$200,000 to $249,999	–	–	–	–	–	–	1	–
$250,000 to $299,999	–	–	–	–	2	–	–	–
$300,000 to $399,999	1	–	–	–	1	–	–	–
$400,000 to $499,999	–	2	–	–	–	–	–	–
$500,000 or more	–	–	–	–	1	2	–	–
Median (dollars)	44 400	30 700	31 500	32 100	57 300	31 500	47 500	30 400
Mean (dollars)	47 100	42 600	34 700	34 900	64 600	41 600	50 800	33 300
Owner-occupied mobile homes or trailers	**138**	**24**	**112**	**30**	**42**	**16**	**38**	**73**
Median (dollars)	16 800	18 600	14 400	15 000	10 600	10 000–	12 800	13 900
Mean (dollars)	21 400	22 600	18 000	23 900	14 500	14 300	15 000	17 200
CONTRACT RENT								
Specified renter-occupied housing units	**330**	**76**	**249**	**64**	**386**	**179**	**89**	**278**
Less than $200	170	53	148	40	153	123	58	220
$200 to $299	113	17	44	4	151	39	14	18
$300 to $399	14	1	5	1	43	–	3	1
$400 to $499	3	1	4	–	16	–	1	1
$500 to $599	–	–	–	–	3	–	–	–
$600 to $749	–	–	–	–	1	–	–	–
$750 to $999	–	–	1	–	–	–	–	–
$1,000 or more	–	–	–	–	–	–	–	–
No cash rent	30	4	47	19	19	17	13	38
Median (dollars)	175	150	162	106	213	141	133	90
Mean (dollars)	179	154	172	124	216	143	140	104

TIPSII [UPF] GH101 CENSUS90 72583600 06/22/92 4:04 PM MACHINE: C DATA:CENSUS90*H1TIPSDA01. 06/16/92 15:25:44 TAPE: NONE FRAME: 250
TSF:CENSUS90*92. 06/16/92 15:28:20 UTF:CENSUS90*93. 06/16/92 15:28:20 META:CENSUS90*H1TABLES01. 06/16/92 15:41:11

Table 70. **Occupancy, Structural, and Financial Characteristics of Housing Units With a Householder of Selected Racial Groups: 1990**

[Threshold is 250 persons. For definitions of terms and meanings of symbols, see text]

Place and [In Selected States] County Subdivision [2,500 to 9,999 Persons]	Atmore city
	American Indian
Occupied housing units	**88**
POPULATION	
Persons in occupied housing units	257
Per occupied housing unit	2.92
Owner-occupied housing units	163
Per owner-occupied housing unit	2.96
Renter-occupied housing units	94
Per renter-occupied housing unit	2.85
UNITS IN STRUCTURE	
1, detached	62
1, attached	1
2	1
3 or 4	4
5 to 9	8
10 to 19	1
20 to 49	–
50 or more	–
Mobile home or trailer	10
Other	1
ROOMS	
1 room	–
2 rooms	1
3 rooms	7
4 rooms	12
5 rooms	19
6 rooms	24
7 rooms	11
8 rooms	9
9 or more rooms	5
Median	5.7
PERSONS IN UNIT	
1 person	17
2 persons	23
3 persons	20
4 persons	17
5 persons	7
6 persons	1
7 or more persons	3
Median	2.70
PERSONS PER ROOM	
0.50 or less	50
0.51 to 0.75	22
0.76 to 1.00	11
1.01 to 1.50	3
1.51 or more	2
Mean	.50
HOUSEHOLDER 65 YEARS AND OVER	
Occupied housing units	**16**
1-person households	8
Mean number of persons per room	.28
1, detached or attached	12
Specified owner	11
Mean value (dollars)	39 800
Specified renter	3
Mean contract rent (dollars)	213
VALUE	
Specified owner-occupied housing units	**49**
Less than $20,000	4
$20,000 to $39,999	24
$40,000 to $59,999	15
$60,000 to $79,999	5
$80,000 to $99,999	–
$100,000 to $149,999	1
$150,000 to $199,999	–
$200,000 to $249,999	–
$250,000 to $299,999	–
$300,000 to $399,999	–
$400,000 to $499,999	–
$500,000 or more	–
Median (dollars)	38 400
Mean (dollars)	40 900
Owner-occupied mobile homes or trailers	**3**
Median (dollars)	12 500
Mean (dollars)	13 000
CONTRACT RENT	
Specified renter-occupied housing units	**33**
Less than $200	14
$200 to $299	14
$300 to $399	–
$400 to $499	–
$500 to $599	–
$600 to $749	–
$750 to $999	–
$1,000 or more	3
No cash rent	205
Median (dollars)	215
Mean (dollars)	104

TIPSII [UPF] GH101 CENSUS90 72583600 06/22/92 4:04 PM MACHINE: C DATA:CENSUS90*H1TIPSDA01. 06/16/92 15:25:44 TAPE: NONE FRAME: 251
TSF:CENSUS90*92. 06/16/92 15:28:20 UTF:CENSUS90*93. 06/16/92 15:28:20 META:CENSUS90*H1TABLES01. 06/16/92 15:41:11

Table 71. **Occupancy, Structural, and Financial Characteristics of Housing Units With a Householder of Hispanic Origin by Type: 1990**

[The above table was omitted because there were no qualifying areas]

TIPSII [UPF] GH101 CENSUS90 72583600 06/22/92 4:04 PM MACHINE: C DATA:CENSUS90*H1TIPSDA01. 06/16/92 15:25:44 TAPE: NONE FRAME: 252
TSF:CENSUS90*92. 06/16/92 15:28:20 UTF:CENSUS90*93. 06/16/92 15:28:20 META:CENSUS90*H1TABLES01. 06/16/92 15:41:11

Table 72. **Selected Housing Characteristics: 1990**

[For definitions of terms and meanings of symbols, see text]

Place and [In Selected States] County Subdivision [1,000 to 2,499 Persons]	All persons	All housing units	Occupied housing units: Total	Persons in occupied housing units	Owner: Total	Owner: Median rooms	Owner: Value, specified owner: Less than $50,000	$50,000 to $99,999	$100,000 to $149,999	$150,000 or more	Renter: Total	Renter: Median rooms	Renter: Contract rent, specified renter: Less than $250	$250 to $499	$500 to $749	$750 or more
PLACE AND COUNTY SUBDIVISION																
Ardmore town	1 090	478	439	1 090	267	5.7	140	63	6	1	172	4.3	143	13	–	–
Ashford city	1 926	782	729	1 922	516	5.6	244	145	10	1	213	4.4	171	18	–	–
Ashland town	2 034	894	837	1 956	439	5.9	199	86	12	2	398	4.1	351	14	–	–
Ashville town	1 494	575	511	1 415	419	5.5	144	82	12	1	92	4.8	55	11	–	–
Bayou La Batre city	2 456	883	771	2 454	537	5.3	296	99	11	4	234	4.4	166	21	–	–
Berry town	1 218	527	488	1 218	322	5.1	141	40	2	1	166	4.4	119	8	–	–
Blountsville town	1 527	694	632	1 527	401	5.4	170	92	11	2	231	4.3	196	13	–	1
Blue Ridge CDP	1 151	439	426	1 151	394	7.3	10	124	147	60	32	5.7	8	3	3	4
Brantley town	1 015	450	420	1 015	277	5.5	171	42	3	1	143	4.1	118	4	–	–
Brookside town	1 365	560	502	1 365	370	5.5	185	98	3	1	132	4.3	100	20	–	–
Brundidge city	2 472	1 109	1 013	2 471	672	5.3	388	125	4	2	341	4.2	289	12	–	1
Butler city	1 872	820	739	1 795	519	6.0	184	209	13	5	220	4.0	154	21	3	–
Bynum CDP	1 917	732	674	1 917	572	5.7	212	224	12	1	102	4.8	50	37	–	–
Calera city	2 136	887	834	2 136	525	5.6	210	179	9	3	309	4.2	244	41	1	–
Camden town	2 414	954	877	2 311	595	5.7	260	152	37	6	282	4.2	195	37	1	–
Camp Hill town	1 415	599	542	1 415	336	5.5	229	41	1	–	206	4.6	162	6	–	–
Carbon Hill city	2 115	941	857	2 068	612	5.3	347	82	6	2	245	4.3	194	6	–	–
Carrollton town	1 170	461	427	1 121	257	5.8	127	70	7	2	170	4.4	132	10	1	–
Cedar Bluff town	1 174	560	460	1 174	307	5.5	110	77	18	–	153	4.4	111	23	–	–
Chatom town	1 094	434	372	1 004	256	5.7	97	68	9	1	116	4.3	95	4	–	–
Chelsea CDP	1 329	486	447	1 313	363	6.0	44	101	45	26	84	4.9	32	28	1	1
Cherokee town	1 479	633	577	1 479	467	5.5	273	103	4	–	110	4.8	77	5	–	–
Clayton town	1 564	655	587	1 526	384	5.6	234	53	6	–	203	4.2	164	5	–	–
Clio town	1 365	513	449	1 161	322	5.4	172	26	1	4	127	4.3	103	4	–	–
Collinsville town	1 429	571	507	1 264	345	5.5	165	50	4	3	162	4.3	117	5	–	–
Cottonwood town	1 385	566	510	1 385	353	5.5	195	69	3	2	157	4.4	126	10	–	–
Cowarts town	1 400	528	508	1 400	433	5.3	228	54	3	–	75	5.0	41	17	–	2
Creola city	1 896	743	662	1 895	528	5.3	140	109	7	6	134	4.3	84	21	–	–
Crossville town	1 350	511	488	1 232	351	5.7	171	87	9	2	137	4.4	103	6	–	–
Dora city	2 214	875	815	2 214	599	5.5	277	151	7	–	216	4.4	156	15	–	–
Double Springs town	1 138	452	422	1 021	313	5.5	143	54	6	–	109	4.3	89	3	–	–
Eclectic town	1 087	441	411	1 083	330	5.6	139	76	8	5	81	4.7	53	13	–	1
Eutaw city	2 281	889	821	2 211	615	6.1	270	194	19	5	206	4.6	167	9	–	–
Falkville town	1 337	425	392	1 008	298	5.6	157	51	3	–	94	4.3	62	15	–	1
Flint City town	1 033	326	304	841	258	5.9	64	138	7	5	46	4.6	23	13	1	–
Flomaton town	1 811	781	685	1 811	467	5.6	240	89	8	1	218	4.7	165	18	–	–
Florala city	2 075	1 063	909	2 074	600	5.6	386	72	8	–	309	4.5	254	11	–	1
Fort Deposit town	1 240	474	425	1 240	320	5.8	164	59	5	1	105	4.5	82	5	–	–
Frisco City town	1 581	671	613	1 574	476	5.5	239	89	9	1	137	4.4	86	29	1	–
Fyffe town	1 094	455	425	1 094	318	5.4	184	45	2	–	107	4.6	81	5	1	–
Georgiana town	1 933	805	715	1 873	440	5.7	259	47	4	2	275	4.6	224	6	–	–
Good Hope town	1 700	677	636	1 691	492	5.3	189	110	10	6	144	4.3	103	27	–	–
Goodwater city	1 840	681	625	1 801	469	5.7	274	64	1	–	156	4.5	121	4	–	–
Gordo city	1 918	809	740	1 918	501	5.5	280	125	8	1	239	4.0	203	11	–	–
Graysville city	2 241	904	857	2 189	704	5.7	423	207	9	5	153	4.9	82	41	–	–
Grove Hill town	1 551	697	621	1 511	458	5.8	183	129	18	8	163	4.7	119	11	–	–
Guin town	2 464	1 069	980	2 401	586	5.7	255	181	13	2	394	4.2	332	10	1	–
Gurley town	1 007	393	376	1 007	229	5.7	96	78	4	2	147	4.3	96	38	2	–
Hackleburg town	1 161	528	487	1 161	331	5.3	186	36	2	2	156	4.4	125	–	–	–
Hanceville city	2 246	877	805	2 075	615	5.5	388	140	11	1	190	4.5	145	19	1	–
Hartford city	2 448	1 100	1 004	2 448	709	5.8	426	125	10	4	295	4.5	243	14	–	–
Harvest CDP	1 922	717	668	1 922	566	6.0	75	226	50	59	102	5.0	35	32	7	–
Hazel Green CDP	2 208	825	776	2 208	671	5.5	154	274	27	6	105	4.8	38	45	–	–
Henagar town	1 934	783	741	1 934	613	5.5	234	94	6	–	128	4.8	80	8	–	–
Jemison town	1 898	728	679	1 889	594	5.6	245	139	7	1	85	4.9	41	14	–	–
Killen town	1 047	410	386	1 047	335	5.8	127	136	7	1	51	5.0	20	10	1	1
Kimberly town	1 096	424	400	1 096	342	5.5	123	101	11	2	58	4.8	26	13	–	–
Kinsey town	1 679	630	602	1 679	457	5.3	266	48	10	–	145	4.3	107	25	–	–
Lake Purdy CDP	1 840	1 291	1 180	1 840	56	6.6	5	9	4	22	1 124	3.6	8	907	191	6
Level Plains town	1 473	608	532	1 473	385	5.5	89	135	1	2	147	4.6	72	49	7	–
Lineville town	2 394	983	887	2 304	593	5.9	289	121	16	2	294	4.6	247	9	1	–
Loxley town	1 161	493	459	1 144	307	5.4	153	66	6	–	152	4.1	111	23	–	–
Midland City town	1 819	781	725	1 819	368	5.3	170	52	5	1	357	4.1	311	22	–	–
Mignon CDP	1 548	636	587	1 534	442	5.1	353	15	2	2	145	4.4	108	14	–	–
Millport town	1 203	528	483	1 203	324	5.6	157	71	2	2	159	4.2	130	4	–	–
Morris town	1 136	452	430	1 122	313	5.8	67	142	17	4	117	4.3	72	27	–	–
Mosses town	1 072	316	295	1 072	209	5.1	111	10	2	1	86	4.4	39	2	–	–
Moundville town	1 348	534	498	1 289	363	5.4	180	81	10	2	135	4.3	112	9	–	–
New Brockton town	1 184	513	471	1 184	329	5.6	211	39	9	2	142	4.7	104	12	–	–
New Hope town	2 248	930	875	2 248	680	5.4	220	196	23	4	195	4.4	131	35	–	–
New Market CDP	1 094	429	402	1 094	352	5.4	104	136	11	5	50	4.2	31	8	1	–
Newton town	1 580	632	573	1 580	445	5.9	221	84	6	–	128	5.0	82	28	–	–
Ohatchee town	1 042	450	394	1 042	334	5.4	97	92	12	3	60	4.5	37	5	1	–
Orange Beach town	2 253	4 398	1 026	2 242	798	5.1	85	182	110	125	228	4.2	42	103	41	8
Parrish town	1 433	594	546	1 433	450	5.2	279	36	2	1	96	4.8	72	4	–	–
Phil Campbell town	1 317	593	549	1 317	351	5.5	207	48	4	–	198	4.1	171	4	–	–
Point Clear CDP	2 125	958	770	2 125	591	5.9	162	81	18	146	179	4.7	95	26	13	9
Priceville town	1 323	486	468	1 323	414	6.1	55	239	29	8	54	4.9	17	25	3	–
Ragland town	1 807	714	658	1 807	531	5.7	295	67	2	–	127	4.4	80	6	–	–
Reform city	2 105	878	802	2 024	541	5.7	284	100	10	–	261	4.3	208	13	–	–
Riverside town	1 004	497	393	1 004	232	5.5	33	85	33	7	161	4.1	78	74	2	–
Robertsdale city	2 401	1 018	932	2 400	664	5.7	299	196	11	6	268	4.1	166	63	1	–
Rogersville town	1 125	520	494	1 125	370	5.8	139	129	15	2	124	4.2	92	17	–	–
Samson city	2 190	977	869	2 190	564	5.6	364	79	4	3	305	4.6	261	8	–	–
Sardis City town	1 301	526	493	1 301	439	5.8	146	146	10	3	54	4.9	28	14	–	–
Slocomb city	1 906	893	776	1 906	588	5.4	391	68	4	2	188	4.6	148	6	–	–
Smoke Rise CDP	1 367	482	469	1 367	455	6.5	40	251	63	11	14	5.5	6	1	–	–
Springville town	1 910	761	708	1 910	572	5.5	160	149	18	6	136	4.7	104	11	2	–
Steele town	1 046	430	401	1 046	338	5.5	140	73	4	–	63	4.8	38	6	–	–
Stevenson city	2 046	888	810	2 044	551	5.2	251	104	11	–	259	4.2	210	21	–	–

TIPSII [UPF] GH101 CENSUS90 72583600 06/22/92 4:04 PM MACHINE: C DATA:CENSUS90*H1TIPSDA01. 06/16/92 15:25:44 TAPE: NONE FRAME: 253
TSF:CENSUS90*92. 06/16/92 15:28:20 UTF:CENSUS90*93. 06/16/92 15:28:20 META:CENSUS90*H1TABLES01. 06/16/92 15:41:11

Table 72. **Selected Housing Characteristics: 1990**—Con.

[For definitions of terms and meanings of symbols, see text]

Place and [In Selected States] County Subdivision [1,000 to 2,499 Persons]	All persons	All housing units	Occupied housing units: Total	Persons in occupied housing units	Owner: Total	Owner: Median rooms	Owner: Value, specified owner: Less than $50,000	$50,000 to $99,999	$100,000 to $149,999	$150,000 or more	Renter: Total	Renter: Median rooms	Renter: Contract rent, specified renter: Less than $250	$250 to $499	$500 to $749	$750 or more
PLACE AND COUNTY SUBDIVISION—Con.																
Sulligent city	1 886	861	789	1 869	515	5.5	226	168	3	2	274	4.0	233	5	–	–
Sylvan Springs town	1 470	568	548	1 470	511	5.8	158	261	20	3	37	4.5	19	7	–	–
Taylor town	1 352	499	476	1 352	398	5.3	263	44	10	1	78	5.0	32	32	1	–
Thorsby town	1 465	626	569	1 465	476	5.6	221	115	8	3	93	4.4	63	10	–	–
Town Creek town	1 379	551	526	1 379	356	5.6	147	68	7	2	170	4.5	97	11	–	–
Trinity town	1 380	501	481	1 338	432	6.1	75	239	46	8	49	4.9	19	16	3	1
Uniontown city	1 730	695	628	1 730	336	5.5	261	37	3	–	292	4.3	224	4	–	1
Vernon city	2 247	1 035	943	2 228	545	5.7	246	176	13	5	398	4.0	338	18	1	1
Vincent town	1 767	676	635	1 767	506	5.6	131	122	13	3	129	4.7	74	15	1	–
Webb town	1 039	404	376	1 039	329	5.3	125	50	10	2	47	4.9	29	4	–	–
West Blocton town	1 468	593	509	1 468	419	5.6	247	50	2	–	90	4.9	54	9	–	–
Wilsonville town	1 185	572	455	1 165	380	5.5	106	124	18	6	75	4.9	44	9	1	–

TIPSII [UPF] GH101 CENSUS90 72583600 06/22/92 4:04 PM MACHINE: C DATA:CENSUS90*H1TIPSDA01. 06/16/92 15:25:44 TAPE: NONE FRAME: 254
TSF:CENSUS90*92. 06/16/92 15:28:20 UTF:CENSUS90*93. 06/16/92 15:28:20 META:CENSUS90*H1TABLES01. 06/16/92 15:41:11

Table 73. **Summary of General Housing Characteristics: 1990**

[For definitions of terms and meanings of symbols, see text]

County County Subdivision	All persons	All housing units: Total	All housing units: Median rooms	All housing units: Percent: 1 unit, detached or attached	All housing units: Percent: In buildings with 10 or more units	Occupied housing units: Total	Occupied housing units: Median persons in unit	Occupied housing units: Mean number of persons per room	Occupied housing units: Percent: Owner	Occupied housing units: Percent: With 1.01 or more persons per room	Occupied housing units: Percent: With householder 65 years and over	Occupied housing units: Percent: 1-person households	Occupied housing units: Specified owner, median value (dollars)	Occupied housing units: Specified renter: Median contract rent (dollars)	Occupied housing units: Specified renter: Percent with meals included in rent	Vacancy rate: Homeowner	Vacancy rate: Rental
Autauga County	34 222	12 732	5.6	72.7	.8	11 826	2.63	.50	79.7	3.9	18.9	17.7	59 100	258	.1	1.4	7.4
Autaugaville division	2 983	1 117	5.2	66.3	.2	987	2.57	.54	81.5	9.5	26.6	21.2	34 100	101	–	1.5	7.1
Billingsley division	2 282	887	5.1	64.7	–	787	2.55	.54	85.9	7.9	26.9	19.7	37 000	113	1.9	1.7	5.9
Marbury division	3 590	1 365	5.3	64.0	–	1 248	2.58	.52	87.0	4.2	23.7	20.3	40 500	134	–	1.5	5.3
Prattville division	25 367	9 363	5.7	75.5	1.1	8 804	2.65	.49	77.9	2.9	16.6	16.8	63 000	284	.1	1.4	7.7
Baldwin County	98 280	50 933	5.1	63.6	12.0	37 044	2.30	.48	78.4	3.8	26.0	21.4	64 100	262	1.5	2.2	10.4
Bay Minette division	18 058	6 941	5.3	68.2	1.0	6 187	2.54	.52	77.8	5.6	22.2	18.7	43 100	193	.2	2.2	7.2
Daphne division	19 135	8 067	5.7	72.8	4.8	7 256	2.31	.45	75.6	2.2	20.2	22.1	74 700	357	5.6	2.4	15.2
Elberta division	6 341	3 398	5.1	67.8	–	2 595	2.15	.46	88.3	3.0	35.6	18.4	70 600	220	.5	2.1	12.4
Fairhope division	16 331	7 361	5.4	76.9	2.6	6 416	2.20	.44	77.2	2.7	30.1	24.5	71 800	291	.2	1.8	6.8
Foley division	20 687	17 587	4.6	50.6	30.7	8 202	2.19	.47	75.7	3.8	29.7	22.3	69 800	270	.1	2.8	11.5
Robertsdale division	11 849	4 733	5.2	66.3	1.5	4 288	2.44	.51	80.5	4.6	22.8	19.8	48 200	200	.5	1.7	7.4
Stockton division	3 565	1 895	4.7	58.4	–	1 273	2.47	.52	88.8	6.8	27.8	22.7	30 700	125	–	1.5	13.9
Summerdale division	2 314	951	5.1	68.6	.1	827	2.45	.52	82.3	5.3	20.0	18.3	47 400	206	–	2.2	6.4
Barbour County	25 417	10 705	5.1	64.2	.9	9 218	2.33	.50	70.4	6.3	27.9	25.4	41 400	144	.2	2.3	8.0
Bakerhill division	2 669	1 411	4.6	39.8	–	961	2.41	.53	81.6	6.5	23.7	20.5	43 300	190	–	3.0	8.3
Clayton division	3 106	1 280	5.1	69.6	.7	1 120	2.30	.52	73.1	9.2	32.9	27.3	28 700	80–	1.4	.8	5.6
Clio division	3 174	1 294	5.2	67.9	.2	1 117	2.26	.49	79.9	5.8	32.5	26.5	26 100	102	.6	2.4	7.8
Eufaula division	14 189	5 854	5.1	66.6	1.4	5 231	2.33	.49	63.9	5.2	25.5	25.8	48 600	164	–	2.5	8.6
Louisville division	2 279	866	5.4	74.7	.1	789	2.33	.52	83.0	10.5	34.9	24.5	27 900	80–	–	2.2	3.6
Bibb County	16 576	6 404	5.2	67.6	1.4	5 745	2.50	.52	78.5	5.2	24.6	20.3	39 500	141	.7	1.6	6.5
Centreville-Brent division	9 545	3 734	5.2	69.4	2.4	3 353	2.42	.52	74.6	5.6	26.9	21.9	41 100	128	1.0	1.7	6.4
Piper-Coleanor division	1 064	374	5.1	61.2	–	354	2.66	.56	84.7	7.3	17.5	16.4	26 600	155	–	.7	3.6
West Blocton division	5 967	2 296	5.2	65.6	–	2 038	2.68	.53	83.8	4.1	22.1	18.3	38 200	157	–	1.7	7.3
Blount County	39 248	15 790	5.3	69.9	.9	14 644	2.41	.49	81.8	2.6	23.7	19.0	46 500	162	.3	.9	6.7
Blountsville division	5 385	2 252	5.1	70.0	.6	2 078	2.35	.49	79.4	3.3	26.9	21.4	39 600	131	.7	1.1	12.1
Brooksville division	3 754	1 497	5.2	69.7	–	1 397	2.43	.50	83.2	2.5	23.4	19.1	38 800	154	.8	.7	6.4
Clarence division	3 975	1 626	5.3	73.4	–	1 516	2.37	.48	82.0	2.5	26.3	19.9	38 200	135	.6	.7	5.2
Cleveland division	2 380	951	5.3	77.1	–	883	2.43	.48	83.2	2.0	22.4	19.0	43 400	173	–	.7	3.3
Hayden division	7 063	2 708	5.5	68.6	–	2 511	2.55	.49	89.2	2.7	18.4	14.3	62 200	213	–	.8	8.8
Locust Fork division	5 932	2 215	5.3	64.1	–	2 112	2.60	.51	86.9	3.0	17.8	15.1	53 100	187	–	.5	3.1
Oneonta division	10 759	4 541	5.2	70.8	2.9	4 147	2.31	.47	74.9	2.3	27.7	22.4	44 000	158	.2	1.5	5.6
Bullock County	11 042	4 458	5.1	66.6	.8	3 787	2.33	.52	72.1	7.7	33.3	27.0	32 300	101	.3	1.8	8.8
Fitzpatrick division	974	402	5.1	62.7	–	351	2.38	.51	81.8	7.1	29.3	27.1	32 400	80–	–	.3	–
Inverness division	1 788	842	5.1	67.0	.2	683	2.26	.48	82.4	6.1	35.7	26.2	32 800	85	–	.9	7.7
Midway division	1 873	817	4.9	66.5	.2	657	2.40	.56	80.7	9.6	37.4	25.6	24 600	80–	–	1.1	13.6
Union Springs division	6 407	2 397	5.0	67.1	1.3	2 096	2.33	.52	64.4	7.6	31.9	27.6	34 600	109	.3	2.7	8.8
Butler County	21 892	8 745	5.3	71.2	.6	7 935	2.33	.50	72.9	6.7	31.8	25.0	34 000	132	.3	2.1	6.8
Chapman division	2 048	817	5.3	75.4	–	735	2.38	.51	86.3	5.4	31.8	19.3	30 700	128	–	2.5	1.9
Forest Home division	1 528	601	5.3	68.4	–	550	2.36	.50	79.1	6.9	32.5	23.6	27 700	80	–	.5	6.5
Georgiana-McKenzie division	4 894	2 056	5.2	70.0	.3	1 810	2.30	.49	75.4	5.9	34.0	26.9	26 300	102	–	1.4	8.8
Greenville division	13 422	5 271	5.3	71.4	.9	4 840	2.33	.50	69.3	7.2	30.9	25.4	38 100	147	.4	2.6	6.5
Calhoun County	116 034	46 753	5.3	72.6	4.4	42 983	2.33	.46	70.3	2.3	22.4	23.2	51 400	215	.2	1.8	10.6
Anniston division	75 674	30 810	5.4	74.7	4.3	28 166	2.32	.46	68.3	2.4	23.2	23.5	51 500	227	.2	2.1	11.0
Choccolocco division	4 740	1 883	5.2	65.3	.1	1 768	2.47	.49	83.9	2.4	18.6	18.4	48 800	165	–	.6	5.3
Jacksonville division	15 216	5 914	5.2	62.5	11.1	5 451	2.18	.45	60.8	2.2	18.5	27.3	60 500	220	.1	1.1	10.2
Ohatchee division	3 367	1 336	5.2	64.5	.1	1 217	2.50	.51	86.9	2.4	19.1	18.4	48 300	177	1.9	2.2	13.1
Piedmont division	7 902	3 384	5.2	77.7	1.4	3 150	2.25	.46	73.3	2.1	29.3	24.8	38 100	137	.4	1.1	9.1
Websters Chapel-Alexandria Valley division	9 135	3 426	5.4	73.5	–	3 231	2.61	.49	87.1	1.9	17.7	16.2	54 000	205	–	1.4	8.2
Chambers County	36 876	14 910	5.2	77.6	.5	13 786	2.31	.49	76.0	4.6	29.8	23.9	37 900	154	.4	1.6	8.1
Five Points division	2 371	964	5.4	72.9	–	854	2.37	.50	86.3	6.9	31.9	21.0	34 200	100	–	2.1	8.6
Lafayette division	5 923	2 319	5.2	76.8	–	2 087	2.33	.51	72.1	7.5	32.4	24.2	37 400	108	.7	1.5	7.2
Lanett division	12 084	4 934	5.2	75.7	.6	4 617	2.30	.48	71.0	3.6	28.3	24.8	39 600	157	.4	1.7	8.0
Langdale division	14 101	5 729	5.2	80.9	.9	5 376	2.29	.48	79.4	3.6	30.1	23.9	37 500	168	.3	1.5	8.0
Milltown division	1 150	482	5.2	80.5	–	419	2.37	.50	81.9	5.7	31.7	18.9	36 000	100	2.2	2.0	9.5
Waverly division	1 247	482	5.2	70.3	–	433	2.46	.53	79.0	7.4	24.5	21.7	35 300	138	–	1.7	15.7
Cherokee County	19 543	9 379	5.2	65.7	.1	7 466	2.34	.48	79.8	2.9	26.2	20.4	44 700	148	.2	1.0	8.4
Cedar Bluff-Gaylesville division	5 204	2 569	5.1	63.9	.1	1 971	2.36	.49	80.9	3.6	26.1	21.1	42 500	156	–	1.1	7.4
Centre division	6 597	3 025	5.3	69.1	.1	2 559	2.28	.46	73.4	2.3	27.2	22.3	49 700	142	.4	.5	10.1
Leesburg division	3 924	1 983	5.1	62.9	–	1 492	2.36	.48	85.2	2.3	27.3	17.9	44 900	164	–	1.6	7.9
Mud Creek division	3 818	1 802	5.2	65.6	–	1 444	2.37	.49	84.1	3.6	23.5	18.7	38 900	130	–	.9	5.7
Chilton County	32 458	13 883	5.2	72.3	.4	12 114	2.38	.49	81.2	3.2	25.4	21.1	42 800	155	.1	1.7	7.7
Clanton division	11 738	5 109	5.3	76.2	1.1	4 555	2.27	.46	74.6	2.7	28.3	25.1	43 600	156	–	2.0	5.4
Isabella-Pletcher division	2 251	945	5.3	68.5	–	842	2.43	.49	88.1	3.1	26.5	18.8	39 500	127	–	1.2	5.7
Jemison division	9 504	3 757	5.3	69.1	.1	3 436	2.52	.50	85.9	3.3	21.2	17.0	43 600	175	–	1.7	12.1
Maplesville division	2 912	1 149	5.3	70.3	.1	1 022	2.47	.51	85.0	5.2	27.5	21.9	33 500	100	–	2.0	10.0
Mineral Springs division	2 353	1 248	5.0	72.8	–	908	2.32	.49	81.9	3.0	25.7	20.6	49 300	159	1.1	1.8	8.9
Verbena division	3 700	1 675	5.1	70.5	–	1 351	2.41	.51	83.8	3.8	24.1	19.1	42 000	118	–	1.0	7.2
Choctaw County	16 018	6 789	5.2	68.5	1.5	5 747	2.44	.51	84.8	6.1	27.4	23.8	37 200	80–	1.2	1.1	19.4
Butler division	4 938	2 108	5.2	66.6	4.7	1 869	2.30	.48	80.1	4.8	25.1	27.6	45 700	83	.4	1.8	4.9
Gilbertown-Toxey division	4 223	1 789	5.2	70.7	–	1 527	2.50	.51	89.5	5.0	26.8	19.3	34 100	110	–	.7	31.0
Lisman division	4 257	1 788	5.2	68.2	.1	1 486	2.49	.53	84.9	7.8	29.7	24.8	31 800	80–	1.8	1.3	15.4
Silas division	2 600	1 104	5.1	68.9	–	865	2.59	.54	86.5	7.6	29.6	22.0	26 900	80–	5.5	.1	40.0
Clarke County	27 240	10 853	5.4	72.8	1.4	9 506	2.44	.50	79.6	6.4	26.0	23.0	40 300	147	.5	1.0	11.7
Coffeeville division	1 379	748	5.2	69.7	–	559	2.11	.45	85.9	4.1	35.8	31.5	33 000	111	–	.8	10.2
Fulton division	2 103	771	5.4	73.4	–	691	2.77	.53	88.9	5.8	24.9	19.4	31 900	87	–	.6	4.9
Grove Hill division	6 004	2 404	5.3	74.8	.5	2 134	2.39	.51	80.5	7.4	28.4	24.7	35 500	117	1.5	1.5	6.7
Jackson Northwest division	8 284	3 173	5.6	76.5	1.8	2 906	2.47	.49	77.7	5.4	23.5	21.5	45 600	174	.2	1.1	8.7
Jackson Southeast division	2 830	1 028	5.4	69.4	–	860	2.87	.59	86.2	11.2	24.2	19.8	29 400	80	1.8	.3	4.8
Thomasville division	6 640	2 729	5.3	68.6	2.9	2 356	2.37	.49	74.5	5.7	25.7	23.5	47 100	148	.2	.9	19.5
Clay County	13 252	5 608	5.2	71.1	.4	5 003	2.32	.48	75.6	3.6	28.7	23.0	35 500	118	.2	1.4	3.8
Ashland division	5 780	2 435	5.1	69.9	.5	2 245	2.26	.48	72.2	2.9	29.8	25.7	34 200	113	.2	1.5	2.4
Lineville division	5 004	2 188	5.3	72.6	.5	1 884	2.30	.47	75.1	3.5	30.2	22.6	38 500	125	.3	1.3	5.1
Millerville-Hollins division	2 468	985	5.1	71.0	.1	874	2.54	.53	85.2	5.8	22.8	17.4	31 400	111	–	1.2	5.8
Cleburne County	12 730	5 232	5.2	68.2	.2	4 776	2.42	.49	81.7	2.7	24.1	20.0	42 600	146	–	.8	5.5
Fruithurst division	2 021	828	5.0	64.9	–	755	2.50	.52	85.0	4.0	20.7	20.8	35 800	123	–	.2	5.8
Heflin division	7 013	2 882	5.2	69.1	.3	2 625	2.41	.48	78.0	2.6	25.0	20.2	45 900	149	–	.8	5.7
Ranburne division	3 696	1 522	5.2	68.2	–	1 396	2.42	.49	86.7	2.2	24.1	19.3	39 500	154	–	1.2	4.6

TIPSII [UPF] GH101 CENSUS90 72583600 06/22/92 4:04 PM MACHINE: C DATA:CENSUS90*H1TIPSDA01. 06/16/92 15:25:44 TAPE: NONE FRAME: 255
TSF:CENSUS90*92. 06/16/92 15:28:20 UTF:CENSUS90*93. 06/16/92 15:28:20 META:CENSUS90*H1TABLES01. 06/16/92 15:41:11

Table 73. **Summary of General Housing Characteristics: 1990**—Con.

[For definitions of terms and meanings of symbols, see text]

County County Subdivision	All persons	All housing units: Total	All housing units: Median rooms	All housing units: Percent: 1 unit, detached or attached	All housing units: Percent: In buildings with 10 or more units	Occupied housing units: Total	Occupied housing units: Median persons in unit	Occupied housing units: Mean number of persons per room	Occupied housing units: Percent: Owner	Occupied housing units: Percent: With 1.01 or more persons per room	Occupied housing units: Percent: With householder 65 years and over	Occupied housing units: Percent: 1-person households	Occupied housing units: Specified owner, median value (dollars)	Occupied housing units: Specified renter: Median contract rent (dollars)	Occupied housing units: Specified renter: Percent with meals included in rent	Vacancy rate: Homeowner	Vacancy rate: Rental
Coffee County	40 240	16 951	5.4	74.2	1.6	15 260	2.34	.46	70.9	2.8	22.9	21.7	52 800	231	.2	2.1	13.8
Elba division	6 662	2 827	5.4	73.9	1.3	2 476	2.30	.47	74.6	4.3	29.8	23.6	40 800	116	–	1.2	14.9
Enterprise division	26 919	11 287	5.5	74.2	2.0	10 226	2.34	.46	66.7	2.5	20.2	21.7	60 700	269	.2	2.6	14.1
Goodman division	2 038	836	5.5	74.8	–	770	2.41	.47	85.3	2.7	25.2	18.1	39 900	113	–	.6	2.6
Jack division	1 517	655	5.1	69.2	–	577	2.38	.49	84.9	2.8	24.1	18.9	29 800	110	2.7	1.6	7.4
Kinston division	1 485	657	5.3	76.0	.2	592	2.22	.46	79.9	2.7	30.9	24.0	32 800	111	–	1.0	17.4
Victoria division	1 619	689	5.1	76.9	–	619	2.36	.49	84.2	2.9	28.4	19.7	32 400	80–	–	1.0	7.5
Colbert County	51 666	21 812	5.4	78.3	1.2	20 096	2.30	.45	75.3	2.0	26.0	22.9	46 300	190	.1	1.4	7.3
Cherokee division	4 266	2 038	5.2	83.0	.2	1 634	2.36	.46	84.5	1.7	27.5	20.1	37 600	145	–	1.5	7.3
Leighton division	8 059	3 177	5.4	78.8	–	2 928	2.47	.48	83.8	3.3	23.0	17.8	44 000	161	–	1.2	5.6
Littleville division	7 718	3 105	5.3	74.1	–	2 859	2.46	.48	84.5	1.9	21.4	18.0	43 100	181	–	.9	8.1
Tri-Cities division	31 623	13 492	5.5	78.4	1.8	12 675	2.21	.43	70.1	1.8	27.5	25.5	48 400	196	.1	1.5	7.4
Conecuh County	14 054	6 207	5.2	73.4	.6	5 259	2.30	.48	80.1	5.1	32.0	24.8	33 300	107	.4	2.1	9.7
Castleberry division	3 571	1 550	5.3	71.3	.1	1 303	2.36	.49	85.6	5.2	29.9	23.3	30 000	116	–	1.8	6.9
Evergreen division	6 034	2 683	5.2	73.8	1.3	2 312	2.24	.47	72.1	4.5	33.0	26.9	36 200	104	.6	2.4	10.2
Lyeffion division	1 890	833	5.2	75.4	–	672	2.38	.51	84.1	7.4	34.4	25.0	25 600	105	–	2.1	14.4
Repton division	1 782	753	5.3	72.8	–	651	2.37	.50	88.3	5.2	27.3	20.0	36 000	121	–	2.2	8.4
Shreve division	777	388	5.1	75.5	–	321	2.17	.45	90.7	2.8	38.0	24.6	30 000	90	–	1.4	3.2
Coosa County	11 063	5 113	5.1	71.9	.2	4 017	2.38	.50	82.7	4.4	26.7	21.3	35 600	134	.2	1.5	11.2
Goodwater-Kellyton division	4 281	1 662	5.2	68.8	.7	1 476	2.48	.53	77.6	6.5	26.2	20.6	31 700	136	.4	2.1	11.7
Rockford division	3 258	1 803	5.0	78.2	–	1 205	2.25	.47	84.4	4.6	30.0	22.9	38 300	128	–	1.6	11.3
Weogufka-Marble Valley division	3 524	1 648	5.1	68.2	–	1 336	2.40	.48	86.8	1.9	24.2	20.6	38 500	135	–	.9	10.2
Covington County	36 478	16 178	5.2	77.2	.9	14 444	2.23	.46	75.7	3.0	30.1	25.7	34 800	147	.3	1.3	8.8
Andalusia division	18 275	7 976	5.3	76.5	1.4	7 231	2.22	.46	75.2	3.1	29.1	26.5	36 900	158	.3	1.5	8.2
Falco division	1 583	670	5.5	79.7	–	591	2.44	.47	82.7	1.9	28.6	21.7	34 300	136	–	1.2	1.9
Florala division	3 421	1 654	5.2	79.4	1.5	1 446	2.09	.43	72.8	2.6	37.8	29.7	24 200	95	.3	2.0	10.9
Opp division	9 901	4 141	5.2	78.3	.5	3 853	2.26	.46	74.4	3.2	29.5	23.7	33 500	147	.4	.9	8.0
Rosehill-Gantt division	3 298	1 737	5.0	74.2	–	1 323	2.22	.47	82.3	3.6	30.2	24.2	39 500	135	.8	1.0	15.2
Crenshaw County	13 635	5 938	5.1	70.5	.2	5 262	2.25	.49	74.6	5.2	32.9	26.7	31 200	114	.2	1.3	12.3
Brantley division	3 364	1 512	5.1	71.0	.1	1 357	2.20	.48	73.7	5.5	34.2	28.2	30 100	89	–	1.5	10.3
Luverne division	6 701	2 885	5.1	72.5	.3	2 581	2.24	.48	69.6	5.2	33.3	27.5	33 300	123	.2	1.3	11.2
Petrey-Highland Home division	3 570	1 541	5.1	66.1	–	1 324	2.33	.50	85.4	5.1	30.9	23.7	28 100	111	1.1	1.0	19.6
Cullman County	67 613	28 369	5.2	71.6	2.2	25 605	2.35	.48	77.8	2.4	24.9	20.6	48 100	183	.4	1.8	6.7
Baileyton-Joppa division	5 056	2 018	5.2	71.4	–	1 891	2.43	.49	82.7	2.8	22.4	19.1	41 900	159	1.1	1.5	6.3
Bremen division	6 534	3 047	4.9	65.1	–	2 388	2.45	.51	87.9	3.1	21.8	16.9	44 000	166	2.3	2.7	9.7
Crane Hill division	1 736	1 239	4.7	61.3	–	667	2.32	.47	90.1	1.8	25.0	16.3	58 200	206	–	3.5	8.3
Cullman division	21 801	9 235	5.3	71.7	6.6	8 723	2.18	.44	66.4	1.7	28.7	26.0	56 800	194	.3	1.6	6.8
Hanceville division	6 511	2 556	5.2	74.6	.2	2 369	2.40	.49	81.7	2.5	24.0	19.4	40 200	165	–	1.6	5.9
Holly Pond division	3 838	1 547	5.3	75.0	.4	1 443	2.41	.48	82.4	2.2	23.1	19.5	42 600	153	–	2.1	6.3
Jones Chapel division	3 763	1 513	5.2	68.3	–	1 383	2.43	.51	82.5	3.5	21.3	16.6	37 800	157	–	1.0	7.3
Logan division	3 034	1 177	5.2	73.8	–	1 107	2.48	.50	84.5	2.8	23.1	18.3	40 800	165	–	1.3	7.0
Simcoe division	6 076	2 366	5.3	75.4	–	2 210	2.47	.50	81.9	3.4	24.3	16.5	44 300	167	.4	2.0	3.1
Vinemont division	7 575	2 981	5.3	73.3	.3	2 776	2.47	.49	84.1	2.5	20.8	17.0	45 500	181	1.0	1.7	8.3
Welti division	1 689	690	5.3	80.1	–	648	2.40	.47	79.3	1.9	28.4	20.7	44 400	170	–	2.3	6.3
Dale County	49 633	19 432	5.2	66.7	2.9	17 574	2.41	.50	61.0	3.6	17.6	21.1	49 400	230	.2	2.2	12.4
Daleville division	10 422	4 553	4.8	50.9	3.9	4 028	2.35	.51	58.4	3.8	9.9	21.8	56 800	267	.2	1.3	17.8
Echo division	1 891	839	5.3	74.9	–	764	2.22	.44	83.5	1.3	29.1	24.6	37 900	136	–	.9	3.8
Fort Rucker division	7 607	1 556	5.4	88.9	–	1 526	3.70	.68	3.2	6.4	.2	1.6	47 500	405	.1	2.0	1.5
Newton-Midland City division	8 020	3 301	5.1	63.4	1.2	3 018	2.38	.50	70.5	3.6	20.5	21.1	41 100	171	–	1.9	10.1
Ozark division	21 693	9 183	5.3	71.2	3.8	8 238	2.30	.47	67.4	3.1	22.4	24.0	50 000	196	.2	2.8	15.1
Dallas County	48 130	19 045	5.2	66.2	1.8	17 033	2.38	.51	62.2	7.1	26.6	25.4	43 800	151	.2	2.4	10.5
Carlowville division	967	416	5.1	70.2	–	327	2.41	.52	73.7	9.2	36.4	22.0	27 300	80–	–	1.2	9.5
Craig-Tyler division	7 537	3 067	4.8	46.1	.2	2 472	2.73	.61	57.2	10.6	17.2	20.6	33 400	153	.1	6.1	20.1
Orrville division	3 396	1 346	5.0	69.3	–	1 165	2.39	.56	69.8	11.8	34.6	24.9	29 400	80–	–	1.5	3.6
Safford division	795	306	5.2	72.5	–	270	2.42	.54	70.4	8.9	38.5	28.1	30 900	80–	–	2.1	2.4
Sardis division	1 683	596	5.0	63.9	–	565	2.50	.58	73.3	12.7	28.3	24.6	35 800	80–	–	1.0	2.6
Selma division	33 752	13 314	5.4	70.4	2.5	12 234	2.32	.48	61.4	5.6	27.1	26.4	47 100	160	.3	1.9	9.0
DeKalb County	54 651	22 939	5.3	75.1	.9	20 968	2.34	.47	78.2	2.2	25.6	21.8	39 700	159	1.4	1.4	9.0
Collinsville division	3 245	1 319	5.2	67.4	.2	1 188	2.28	.48	75.0	3.5	26.9	24.8	35 200	114	1.2	1.3	9.7
Crossville division	4 874	1 922	5.2	74.5	.1	1 818	2.39	.48	80.2	1.7	24.7	21.5	38 000	150	.4	1.0	6.7
Fort Payne division	15 893	6 907	5.2	73.8	2.1	6 264	2.26	.46	72.3	2.4	26.1	24.8	44 500	180	2.7	2.3	11.8
Fyffe division	4 551	1 890	5.3	78.7	–	1 759	2.34	.46	82.4	1.5	27.6	20.0	34 900	154	1.0	1.3	3.7
Geraldine division	4 822	2 019	5.3	77.3	.2	1 862	2.35	.47	81.2	2.3	27.4	21.2	36 200	120	–	1.0	5.1
Henagar division	2 973	1 200	5.3	77.3	.2	1 136	2.40	.47	83.7	1.9	25.7	19.0	38 700	138	–	.9	4.1
Ider division	5 161	2 045	5.3	75.0	–	1 926	2.42	.49	82.2	2.3	23.6	17.9	39 100	131	–	.6	6.5
Rainsville-Sylvania division	9 816	3 993	5.2	75.7	1.1	3 740	2.39	.48	80.9	1.8	23.2	19.6	38 900	157	.4	1.3	8.9
Valley Head-Mentone division	3 316	1 644	5.3	77.7	.1	1 275	2.33	.47	78.0	3.2	27.5	22.9	38 600	152	–	1.4	9.1
Elmore County	49 210	19 497	5.4	76.4	1.3	16 532	2.44	.49	80.3	4.4	22.5	19.4	57 600	196	.2	2.0	8.0
Deatsville division	6 105	1 648	5.3	70.5	–	1 464	2.42	.48	84.7	3.6	22.3	20.3	56 400	177	–	1.4	7.1
Eclectic division	5 440	3 580	5.1	83.7	.1	2 093	2.27	.47	84.7	3.5	29.4	19.7	51 000	151	–	2.8	4.8
Elmore division	13 853	4 978	5.7	78.1	3.0	4 581	2.70	.51	81.2	4.3	16.0	16.1	60 400	312	.1	2.4	8.1
Tallassee division	6 591	2 692	5.2	70.3	1.0	2 449	2.33	.49	67.9	5.1	28.2	23.7	43 800	150	.3	1.6	4.8
Titus division	3 486	1 644	5.1	75.7	–	1 298	2.32	.49	88.5	4.7	25.2	20.5	50 800	145	1.3	2.3	11.3
Wetumpka division	13 735	4 955	5.6	74.8	1.4	4 647	2.46	.47	80.4	4.5	22.2	19.8	64 700	175	.3	1.4	11.1
Escambia County	35 518	14 356	5.4	73.2	1.6	12 899	2.33	.47	76.4	3.8	26.3	24.2	41 100	153	.4	1.6	10.6
Atmore division	12 645	5 130	5.4	70.9	2.3	4 684	2.31	.48	72.4	4.8	26.9	25.3	40 400	144	.2	1.6	10.0
Brewton division	10 416	4 337	5.6	78.2	1.2	3 938	2.31	.45	78.8	2.6	25.9	24.6	47 600	167	.6	1.6	10.8
East Escambia division	5 568	2 514	5.2	73.3	.6	2 176	2.27	.48	78.5	3.6	27.0	25.3	34 100	166	.6	1.6	11.2
Flomaton division	3 585	1 504	5.3	68.5	2.3	1 328	2.43	.50	77.9	3.8	25.5	20.3	37 900	127	–	2.0	9.8
McCullough-Huxford division	3 304	871	5.2	68.8	–	773	2.59	.52	79.8	4.5	23.2	20.1	33 800	108	1.2	1.3	13.3
Etowah County	99 840	41 787	5.5	76.9	3.4	38 675	2.29	.45	74.0	1.9	27.5	24.3	42 700	184	.2	1.4	9.1
Altoona division	4 390	1 741	5.2	70.1	.6	1 624	2.45	.49	81.2	2.3	22.9	20.7	33 800	109	.5	1.8	7.3
Gadsden division	72 421	31 073	5.5	77.1	4.5	28 644	2.21	.44	69.7	1.8	29.0	26.7	41 800	188	.2	1.6	9.4
Hokes Bluff division	7 949	3 104	5.7	80.5	–	2 913	2.46	.47	87.7	2.0	24.3	16.9	52 800	173	–	.9	7.5
Lookout Mountain division	2 567	1 019	5.4	77.1	.1	934	2.46	.48	88.4	1.7	27.8	18.1	39 400	153	–	.8	2.7
Mountainboro division	7 930	3 110	5.3	76.9	.1	2 948	2.45	.48	85.9	2.1	21.4	17.2	43 900	193	–	1.1	7.4
Turkeytown division	3 188	1 200	5.6	74.9	.1	1 117	2.70	.48	87.9	1.6	20.9	15.0	52 100	168	–	.8	10.6
Wills Valley division	1 395	540	5.3	73.7	–	495	2.69	.51	86.1	3.4	22.2	17.4	35 600	138	2.2	1.2	9.2

TIPSII [UPF] GH101 CENSUS90 72583600 06/22/92 4:04 PM MACHINE: C DATA:CENSUS90*H1TIPSDA01. 06/16/92 15:25:44 TAPE: NONE FRAME: 256
TSF:CENSUS90*92. 06/16/92 15:28:20 UTF:CENSUS90*93. 06/16/92 15:28:20 META:CENSUS90*H1TABLES01. 06/16/92 15:41:11

Table 73. **Summary of General Housing Characteristics: 1990**—Con.

[For definitions of terms and meanings of symbols, see text]

County County Subdivision	All persons	All housing units: Total	All housing units: Median rooms	All housing units: Percent: 1 unit, detached or attached	All housing units: Percent: In buildings with 10 or more units	Occupied housing units: Total	Occupied housing units: Median persons in unit	Occupied housing units: Mean number of persons per room	Occupied housing units: Percent: Owner	Occupied housing units: Percent: With 1.01 or more persons per room	Occupied housing units: Percent: With householder 65 years and over	Occupied housing units: Percent: 1-person households	Occupied housing units: Specified owner, median value (dollars)	Occupied housing units: Specified renter: Median contract rent (dollars)	Occupied housing units: Specified renter: Percent with meals included in rent	Vacancy rate: Homeowner	Vacancy rate: Rental
Fayette County	17 962	7 555	5.2	73.8	2.4	6 859	2.33	.48	76.8	2.8	29.0	23.1	36 800	134	.1	1.8	7.4
Berry division	3 613	1 523	5.0	65.0	3.2	1 369	2.39	.51	77.9	3.6	27.5	21.8	31 000	97	–	2.4	6.5
Fayette division	9 153	3 906	5.2	73.8	3.4	3 569	2.25	.46	71.7	2.8	30.2	25.5	39 200	148	.1	1.8	7.8
North River division	1 536	614	5.2	79.6	–	558	2.53	.50	87.8	2.2	27.1	18.6	28 300	105	–	1.6	5.6
Russell division	3 660	1 512	5.3	80.3	.1	1 363	2.39	.48	84.3	2.5	28.0	19.8	37 300	97	–	1.5	7.4
Franklin County	27 814	11 772	5.2	75.7	2.2	10 850	2.29	.47	75.1	2.2	26.5	23.3	38 300	145	.1	1.2	7.6
Phil Campbell division	5 532	2 352	5.2	74.6	.9	2 147	2.32	.48	80.5	2.3	25.9	20.6	34 400	153	–	1.3	10.7
Red Bay division	5 245	2 204	5.2	73.8	.5	2 064	2.28	.47	74.6	2.3	27.2	24.2	39 500	121	.7	.8	5.1
Russellville division	15 258	6 464	5.2	76.8	3.6	5 961	2.27	.46	72.1	2.3	26.1	24.2	39 800	154	–	1.2	7.5
Vina division	1 779	752	5.1	75.4	–	678	2.42	.49	85.5	1.2	30.1	21.4	27 200	80–	–	.9	10.1
Geneva County	23 647	10 416	5.3	74.7	.4	9 231	2.27	.47	78.1	3.2	29.3	24.2	35 800	126	.4	1.4	10.0
Bellwood-Coffee Springs division	2 204	988	5.4	74.0	–	855	2.29	.46	87.7	3.4	29.7	23.6	34 700	119	–	1.4	13.9
Geneva division	5 458	2 420	5.2	73.7	.6	2 146	2.21	.46	71.4	3.7	29.5	27.4	35 800	136	.6	1.0	11.3
Hartford division	5 002	2 193	5.4	74.7	.5	1 994	2.23	.45	77.9	3.5	30.3	24.2	38 400	128	–	1.9	6.8
Samson division	4 805	2 116	5.2	72.1	.1	1 869	2.26	.47	75.5	2.8	29.0	24.3	32 100	110	.9	1.5	9.3
Slocomb division	6 178	2 699	5.2	77.7	.3	2 367	2.37	.48	83.1	2.7	28.3	21.5	36 000	139	–	1.2	10.9
Greene County	10 153	4 162	5.1	66.4	1.2	3 512	2.36	.53	71.1	9.9	31.4	26.1	35 800	84	–	1.3	5.8
Boligee division	1 073	515	4.7	52.0	1.4	387	2.34	.55	61.2	11.6	34.1	28.9	24 900	80–	–	7.1	5.7
Eutaw division	4 813	1 868	5.4	75.7	2.2	1 687	2.32	.50	63.6	8.2	29.8	26.1	41 400	95	–	1.0	6.8
Forkland-Tishabee division	2 121	984	4.8	56.4	–	725	2.38	.57	83.4	10.9	30.6	26.2	30 000	80–	–	.3	3.2
Mantua-West Greene division	2 146	795	5.1	66.3	.1	713	2.48	.56	81.6	11.6	34.6	24.5	29 600	80–	–	.3	3.7
Hale County	15 498	6 370	5.1	65.3	1.3	5 397	2.39	.52	79.1	8.1	30.6	24.4	34 900	80–	1.1	1.9	8.6
Greensboro division	4 507	1 748	5.1	60.2	4.6	1 615	2.26	.51	67.1	8.0	33.0	28.4	43 200	80–	1.2	1.5	8.0
Moundville division	2 659	1 074	5.2	69.2	.1	969	2.38	.49	78.3	4.1	29.6	22.2	41 400	94	1.8	2.3	13.2
Mount Herman Valley division	1 842	704	5.1	67.0	.3	632	2.47	.55	89.7	7.9	25.9	20.7	31 500	80–	–	1.2	3.0
Prairie Eden-Newbern division	1 730	649	5.2	75.8	–	562	2.58	.56	82.6	11.4	31.5	22.2	24 400	80–	–	1.5	2.0
River Bend division	882	350	5.0	69.7	–	263	2.51	.59	85.9	12.9	28.1	20.5	25 600	103	–	.4	14.0
Sawyerville division	2 133	937	5.1	59.7	–	701	2.55	.57	87.4	10.6	27.4	24.0	24 600	80–	–	1.0	9.3
Stewart-Akron division	1 745	908	4.9	66.1	–	655	2.31	.49	84.6	7.2	34.4	25.6	32 000	80–	–	4.6	9.0
Henry County	15 374	7 056	5.2	71.2	1.2	5 769	2.30	.49	78.4	5.2	29.4	23.3	41 300	132	.4	1.8	4.9
Abbeville division	5 406	2 213	5.2	73.6	2.4	1 988	2.30	.49	75.9	6.0	30.9	25.8	38 200	128	.3	1.4	5.3
Haleburg division	1 328	583	5.4	72.9	–	500	2.27	.48	82.4	5.6	31.2	20.6	40 800	122	–	.7	4.3
Headland-Newville division	6 137	2 481	5.3	80.4	1.4	2 305	2.33	.48	76.5	4.4	29.2	23.1	43 400	140	.4	2.1	4.8
Shorterville division	2 503	1 779	4.9	54.9	–	976	2.24	.50	86.0	5.2	26.1	20.2	43 300	125	1.3	2.6	4.2
Houston County	81 331	33 196	5.3	70.6	3.9	30 844	2.31	.47	67.6	3.6	22.3	24.1	52 200	214	.4	1.9	7.9
Columbia division	1 614	735	5.0	64.4	.3	613	2.31	.50	74.9	4.9	28.9	25.0	39 400	132	–	2.3	13.5
Cottonwood division	4 260	1 699	5.3	74.9	.2	1 581	2.41	.50	80.8	4.1	23.5	20.7	40 700	127	.4	.7	12.9
Dothan division	68 837	28 156	5.3	70.2	4.6	26 288	2.29	.47	65.1	3.5	22.1	24.8	54 400	219	.3	2.0	7.4
Gordon division	2 017	836	5.1	72.4	–	708	2.43	.54	79.8	6.4	29.9	21.6	33 400	94	–	1.2	20.1
Madrid division	4 603	1 770	5.4	75.8	.2	1 654	2.57	.50	85.7	2.9	18.0	16.4	42 900	201	4.1	1.9	8.5
Jackson County	47 796	19 768	5.1	71.4	1.6	18 020	2.39	.49	76.7	2.7	22.8	20.7	43 200	166	.3	1.5	8.2
Bridgeport division	3 988	1 660	5.0	68.1	3.0	1 516	2.38	.50	74.4	3.8	24.3	21.7	37 900	152	–	1.2	12.0
Long Island division	4 972	1 918	5.1	68.4	–	1 768	2.59	.52	86.5	3.7	19.0	15.6	38 600	163	–	.8	12.8
Paint Rock division	2 885	1 138	5.2	76.5	–	1 065	2.45	.49	85.6	2.3	23.1	16.7	43 200	169	–	1.6	8.4
Pisgah division	3 910	1 602	5.3	76.2	1.1	1 467	2.46	.48	84.0	2.4	23.1	19.7	35 900	143	–	1.2	8.6
Princeton division	2 233	920	5.1	73.8	–	794	2.41	.49	83.2	1.9	25.6	20.3	35 200	136	–	1.6	5.0
Scottsboro division	18 056	7 639	5.2	72.9	3.1	7 022	2.31	.47	69.5	2.3	22.6	23.0	49 500	180	.3	1.8	6.7
Section division	5 941	2 534	5.1	70.7	.1	2 239	2.40	.49	80.7	2.9	23.8	19.8	37 500	145	1.1	1.1	6.5
Stevenson division	5 811	2 357	5.0	65.0	.5	2 149	2.48	.51	78.1	3.3	23.0	20.1	41 500	160	–	1.6	11.5
Jefferson County	651 525	273 097	5.5	70.5	13.1	251 479	2.25	.45	65.2	2.7	24.2	26.5	58 500	264	.5	2.1	9.8
Birmingham division	509 644	218 515	5.4	68.5	15.3	200 254	2.18	.45	60.9	3.0	25.0	28.8	54 700	261	.6	2.3	10.1
Brookside division	3 546	1 497	5.2	67.0	.9	1 335	2.46	.49	80.3	1.9	25.5	22.9	48 900	125	–	3.2	15.4
Clay division	8 503	2 802	5.9	87.7	4.0	2 715	3.03	.51	87.9	1.3	11.0	9.8	65 900	313	.4	1.9	4.1
Concord-Hopkins division	6 794	2 453	5.9	93.9	–	2 389	2.68	.47	90.7	1.5	22.2	14.9	61 900	212	.6	1.1	4.3
Gardendale division	17 814	6 918	5.7	80.8	4.6	6 691	2.41	.45	84.2	1.0	22.4	17.7	65 300	321	.4	.9	5.5
Graysville-Adamsville division	13 600	5 201	5.7	87.4	.2	4 985	2.48	.47	86.6	2.0	24.9	19.1	54 600	209	.4	.8	5.4
Greenwood division	8 326	3 074	5.8	83.6	.1	2 927	2.62	.47	89.6	1.9	19.2	14.1	73 900	230	–	1.6	5.0
Hoover division	27 265	10 641	6.8	78.0	9.6	10 212	2.40	.38	76.5	.7	18.9	17.4	106 300	418	.1	1.6	6.9
Kimberly-Morris division	7 440	2 891	5.3	67.6	.5	2 747	2.43	.49	82.2	2.1	23.4	17.9	51 200	206	.3	1.1	6.5
Leeds division	9 997	4 226	5.2	65.3	18.1	3 946	2.26	.46	61.9	2.4	21.8	25.4	55 700	259	–	1.8	8.1
Maytown-Sylvan Springs division	3 824	1 527	5.4	80.7	–	1 398	2.47	.48	88.4	1.7	26.1	15.5	51 400	179	1.9	1.0	9.0
North Johns division	4 483	2 161	5.2	77.0	–	1 578	2.59	.50	87.6	3.0	20.6	16.3	53 100	130	–	.9	8.9
Palmerdale division	4 246	1 538	5.6	84.7	–	1 468	2.75	.49	90.5	1.6	18.5	12.8	65 700	266	–	1.3	8.5
Robbins Crossroads division	5 461	2 081	5.4	71.9	.4	1 989	2.59	.49	88.4	1.8	22.0	16.7	54 500	204	–	1.1	5.7
Trussville division	10 803	3 919	5.8	81.5	1.5	3 722	2.67	.47	85.8	1.9	19.4	14.9	77 100	283	–	1.3	10.6
Warrior division	6 080	2 403	5.3	69.0	2.3	2 236	2.40	.49	76.3	3.0	28.2	19.6	45 300	173	.5	.8	7.7
West Jefferson division	3 699	1 250	5.1	77.0	–	887	2.38	.49	82.0	2.8	22.9	17.7	48 900	176	–	2.0	7.5
Lamar County	15 715	6 617	5.1	70.2	.9	6 005	2.31	.49	75.6	3.3	27.6	23.6	38 900	108	1.1	1.6	8.8
Millport division	4 431	1 855	5.2	73.0	.3	1 682	2.36	.49	79.4	4.0	28.1	22.8	36 100	106	1.9	1.6	7.0
Sulligent division	5 310	2 271	5.1	68.6	.7	2 068	2.29	.48	75.1	3.1	29.4	24.9	37 700	98	1.1	1.5	11.2
Vernon division	5 974	2 491	5.1	69.7	1.5	2 255	2.30	.48	73.1	2.9	25.6	23.0	41 900	121	.7	1.7	7.6
Lauderdale County	79 661	33 522	5.4	76.1	4.8	30 905	2.27	.44	73.4	1.7	24.7	23.4	52 300	218	.4	1.4	6.8
Cloverdale division	5 146	1 985	5.4	79.7	–	1 857	2.56	.50	84.3	1.8	19.8	16.5	43 600	140	–	1.3	4.6
Florence division	46 537	19 879	5.4	72.6	7.8	18 599	2.17	.43	65.5	1.6	25.7	27.0	54 100	228	.5	1.7	6.7
Killen division	11 758	4 567	5.6	83.9	.9	4 237	2.52	.47	86.9	1.5	19.9	15.2	54 000	222	–	1.1	5.6
Lexington division	4 255	1 733	5.4	78.9	.1	1 609	2.44	.47	86.1	1.5	25.4	20.4	46 100	180	–	1.2	12.5
Oakland division	3 520	1 437	5.4	81.0	.1	1 323	2.35	.47	81.5	3.0	24.3	19.0	51 700	124	–	.6	7.2
Rogersville division	6 546	3 081	5.3	81.7	.5	2 581	2.29	.44	85.0	1.4	28.3	22.1	47 200	179	–	1.1	6.5
Waterloo division	1 899	840	5.0	71.7	–	699	2.46	.51	84.7	4.0	25.3	17.0	36 200	125	–	.7	7.8
Lawrence County	31 513	12 212	5.3	70.0	.5	11 410	2.48	.50	80.8	3.8	22.3	19.5	44 300	141	.1	.8	8.5
Hatton division	4 218	1 642	5.5	74.8	–	1 534	2.57	.48	86.4	1.7	20.8	16.5	42 500	144	–	.5	9.1
Hillsboro division	1 991	722	5.4	70.1	.1	679	2.67	.53	82.0	6.8	21.5	20.3	46 900	122	–	.7	6.9
Morris Chapel division	9 070	3 394	5.2	67.1	–	3 205	2.62	.52	85.6	3.6	17.4	15.0	47 600	166	–	.9	11.3
Moulton division	6 810	2 782	5.3	74.0	1.2	2 634	2.29	.46	74.4	2.4	27.4	24.7	45 700	155	–	1.0	7.2
Mount Hope division	1 781	687	5.5	77.0	–	649	2.48	.48	80.6	2.8	25.9	19.1	42 500	105	–	.6	5.3
Speake-Oakville division	1 803	686	5.3	70.0	.1	653	2.54	.51	85.6	3.8	19.8	16.5	36 500	134	–	1.1	3.1
Town Creek-Courtland division	5 840	2 299	5.1	63.9	1.1	2 056	2.46	.53	75.6	6.9	24.4	22.9	41 700	113	.6	.6	9.4

TIPSII [UPF] GH101 CENSUS90 72583600 06/22/92 4:04 PM MACHINE: C DATA:CENSUS90*H1TIPSDA01. 06/16/92 15:25:44 TAPE: NONE FRAME: 257
TSF:CENSUS90*92. 06/16/92 15:28:20 UTF:CENSUS90*93. 06/16/92 15:28:20 META:CENSUS90*H1TABLES01. 06/16/92 15:41:11

Table 73. **Summary of General Housing Characteristics: 1990**—Con.

[For definitions of terms and meanings of symbols, see text]

County County Subdivision	All persons	All housing units: Total	All housing units: Median rooms	All housing units: Percent: 1 unit, detached or attached	All housing units: Percent: In buildings with 10 or more units	Occupied housing units: Total	Occupied housing units: Median persons in unit	Occupied housing units: Mean number of persons per room	Occupied housing units: Percent: Owner	Occupied housing units: Percent: With 1.01 or more persons per room	Occupied housing units: Percent: With householder 65 years and over	Occupied housing units: Percent: 1-person households	Occupied housing units: Specified owner, median value (dollars)	Occupied housing units: Specified renter: Median contract rent (dollars)	Occupied housing units: Specified renter: Percent with meals included in rent	Vacancy rate: Homeowner	Vacancy rate: Rental
Lee County	87 146	36 636	4.8	49.4	13.8	33 097	2.21	.50	58.1	3.8	14.3	26.1	64 400	264	.1	2.7	7.8
Auburn-Opelika division	60 814	25 928	4.5	44.7	19.1	23 733	2.10	.49	48.1	3.7	13.0	29.3	67 900	270	.1	3.0	7.5
Beauregard-Marvyn division	5 809	2 247	5.4	63.2	.1	1 972	2.71	.52	88.2	5.0	16.8	15.4	56 300	154	–	2.2	9.7
Beulah division	3 680	1 557	5.0	56.1	–	1 327	2.48	.53	84.0	3.8	18.6	18.5	47 400	151	.7	.9	12.4
Loachapoka-Roxana division	2 898	1 320	4.7	56.7	5.8	1 140	2.21	.51	71.5	6.6	23.6	28.9	37 300	172	–	1.7	11.7
Smiths-Salem division	13 945	5 584	5.4	62.3	–	4 925	2.58	.50	84.3	3.2	16.4	16.1	61 500	227	.2	2.9	9.5
Limestone County	54 135	21 455	5.3	73.5	3.3	19 685	2.41	.48	76.2	2.7	20.8	20.7	55 500	211	.1	1.3	11.1
Athens division	47 930	18 874	5.3	73.3	3.8	17 429	2.40	.48	75.7	2.6	21.0	21.1	56 100	214	.1	1.4	11.3
Mooresville division	3 097	1 196	5.1	66.3	–	1 122	2.43	.51	77.0	5.0	18.4	18.5	61 200	170	–	1.3	8.2
Salem division	3 108	1 385	5.2	81.7	–	1 134	2.51	.49	83.8	1.9	20.6	17.3	44 800	151	–	.7	11.1
Lowndes County	12 658	4 792	5.3	65.6	.2	4 056	2.69	.56	80.5	11.7	27.9	21.0	34 800	80–	.8	1.4	8.9
Benton-Collirene division	2 155	744	5.2	72.4	–	642	2.99	.61	82.1	14.6	29.0	21.3	29 600	80–	1.5	.6	–
Braggs-Prairie Hill division	2 447	797	5.0	62.1	.4	710	3.14	.68	75.8	20.0	26.6	16.6	28 500	80–	–	.6	5.0
Fort Deposit division	3 532	1 334	5.4	63.8	.1	1 157	2.59	.54	79.8	11.4	29.1	22.4	34 500	80–	1.8	2.8	10.0
Hayneville division	3 583	1 439	5.4	64.9	.3	1 221	2.54	.52	82.0	6.6	27.0	22.1	41 600	99	–	1.0	16.0
Lowndesboro division	941	478	5.6	68.2	–	326	2.35	.48	85.0	7.7	27.3	20.2	45 800	80	–	.7	–
Macon County	24 928	9 818	5.1	69.7	2.7	8 483	2.25	.50	66.9	7.4	29.1	29.3	43 400	183	.5	1.9	12.5
Fort Davis division	884	343	5.0	77.8	–	297	2.47	.57	80.5	12.8	37.4	26.6	34 600	80–	–	.4	–
Little Texas-Society Hill division	1 413	579	4.9	66.0	–	507	2.40	.53	81.7	7.1	28.4	24.9	37 000	158	–	–	8.8
Notasulga division	3 065	1 283	5.1	68.4	.5	1 132	2.33	.51	80.7	7.4	27.6	25.4	36 800	163	.7	2.6	15.2
Shorter-Hardaway division	2 237	889	5.0	73.0	–	764	2.43	.57	81.5	11.5	27.2	26.4	34 500	121	–	1.3	9.6
Tuskegee-Milstead division	15 934	6 176	5.2	68.9	4.1	5 303	2.18	.48	57.8	6.3	28.5	31.0	49 600	193	.6	1.9	12.9
Warrior-Creek Stand division	1 395	548	5.1	75.2	–	480	2.33	.55	88.8	9.6	38.5	30.0	29 100	80–	–	3.6	8.5
Madison County	238 912	97 855	5.5	67.0	9.9	91 208	2.29	.45	65.1	2.7	15.4	24.0	77 500	329	.5	2.2	9.5
Arsenal division	4 988	1 154	5.0	42.4	–	1 047	3.52	.67	.9	5.3	.2	5.0	68 800	412	.2	–	6.8
Gurley division	4 908	1 897	5.5	73.7	.3	1 794	2.46	.48	81.1	3.9	19.2	17.5	68 700	196	–	1.8	5.6
Hazel Green division	7 089	2 630	5.5	75.3	–	2 493	2.67	.50	85.0	3.1	16.1	14.4	64 700	251	.4	2.5	6.7
Huntsville division	177 962	74 577	5.5	66.2	11.4	69 508	2.23	.44	62.5	2.8	16.3	25.9	77 200	323	.5	2.1	9.8
Madison division	16 119	6 998	5.5	64.7	13.9	6 346	2.29	.44	65.0	1.9	5.6	22.7	94 500	405	–	4.4	10.7
Madison Crossroads division	6 274	2 360	5.5	70.9	–	2 217	2.64	.50	85.6	3.0	15.9	16.7	62 700	221	–	1.5	5.0
New Hope division	11 793	4 389	5.8	80.6	–	4 183	2.65	.46	85.2	1.7	15.7	15.5	85 400	200	.2	1.4	7.2
New Market division	7 393	2 755	5.4	79.1	–	2 619	2.55	.49	86.4	3.0	19.2	16.3	60 100	198	–	1.3	5.1
Triana-Blackwall division	2 386	1 095	4.9	42.6	22.4	1 001	2.06	.45	48.2	2.9	8.4	31.9	106 400	477	–	3.0	8.0
Marengo County	23 084	9 144	5.2	69.3	1.4	8 156	2.41	.51	77.1	6.9	28.6	24.2	41 800	117	.6	1.9	9.8
Demopolis division	9 992	3 979	5.3	67.9	2.9	3 608	2.39	.50	72.0	5.9	24.7	24.3	49 200	143	.6	1.4	10.9
Dixons Mill division	2 698	961	5.2	69.6	–	857	2.59	.58	86.1	9.9	32.7	22.2	28 500	80–	1.6	1.7	4.0
Faunsdale division	831	325	5.0	72.6	–	290	2.32	.54	74.8	11.0	33.4	26.9	35 000	80–	–	–	12.0
Linden division	5 553	2 211	5.2	68.6	.7	1 996	2.37	.50	77.7	6.1	30.2	25.5	39 900	102	.6	1.7	9.9
Sweet Water division	2 444	1 023	5.2	71.0	–	852	2.50	.53	86.6	7.7	32.0	21.4	35 100	80–	–	1.7	5.8
Thomaston division	1 566	645	5.2	75.2	–	553	2.37	.52	80.8	8.5	34.4	24.8	29 800	80–	–	6.9	7.8
Marion County	29 830	12 597	5.1	68.8	2.0	11 521	2.30	.47	75.3	2.0	26.5	23.0	38 300	129	–	1.4	8.6
Bear Creek division	4 642	1 931	5.0	62.9	–	1 741	2.44	.51	82.6	3.7	20.2	20.2	28 600	138	–	1.6	7.3
Bexar division	1 677	674	5.2	74.6	–	615	2.46	.50	87.3	2.1	27.2	16.7	31 000	153	–	.6	1.3
Brilliant division	2 515	1 105	5.1	66.5	.3	995	2.30	.47	81.4	1.5	25.6	22.3	30 000	101	–	1.7	17.8
Guin division	3 529	1 494	5.1	67.2	3.9	1 374	2.25	.47	66.4	2.3	28.2	25.0	43 800	98	–	1.2	9.6
Hackleburg division	2 829	1 216	5.0	72.5	.4	1 120	2.31	.48	78.7	1.7	25.9	22.2	32 700	120	–	1.3	2.8
Hamilton division	9 506	3 980	5.2	68.6	2.2	3 663	2.25	.45	72.3	1.5	26.8	23.7	42 700	152	–	1.2	9.5
Winfield division	5 132	2 197	5.2	73.0	4.2	2 013	2.24	.45	71.7	1.7	31.1	25.4	40 800	136	.2	1.5	6.9
Marshall County	70 832	30 225	5.3	72.1	2.2	27 761	2.29	.46	74.2	2.0	24.2	22.8	48 100	200	.6	1.7	8.2
Albertville-Boaz division	26 537	11 308	5.3	74.0	4.2	10 623	2.24	.45	69.3	1.7	26.0	24.8	44 600	209	.1	2.4	7.7
Arab division	12 187	5 206	5.4	75.7	1.4	4 889	2.26	.44	77.0	1.6	23.6	23.0	54 700	192	.2	1.6	7.1
Douglas division	4 194	1 635	5.3	67.8	.1	1 532	2.52	.50	80.5	2.5	20.3	17.3	40 000	147	1.2	.4	9.7
Grant division	8 345	3 715	5.2	70.9	.1	3 116	2.34	.48	83.0	2.8	21.6	19.5	48 600	180	.3	2.0	9.1
Guntersville division	12 677	5 384	5.2	66.9	2.0	4 935	2.30	.46	69.0	2.3	24.2	23.3	51 400	203	2.1	1.3	9.9
Town Creek division	1 952	921	5.0	72.5	–	753	2.30	.48	82.5	2.7	26.4	21.8	34 100	144	–	1.6	9.6
Union Grove division	4 940	2 056	5.3	71.5	–	1 913	2.31	.46	84.7	2.4	22.0	20.3	52 600	174	.5	.9	6.7
Mobile County	378 643	151 220	5.4	72.5	6.7	136 899	2.41	.49	66.8	4.4	21.7	23.3	52 900	233	.5	2.3	10.1
Bayou La Batre division	9 705	4 580	5.1	76.2	.9	3 245	2.66	.57	81.4	8.4	20.7	17.0	43 800	201	.2	2.0	13.7
Citronelle division	7 267	2 726	5.3	72.4	1.7	2 444	2.70	.54	82.2	6.2	21.4	17.8	46 600	174	.3	1.3	9.7
Grand Bay division	19 717	6 905	5.4	70.6	.5	6 352	2.93	.55	85.6	5.6	15.8	14.0	52 300	240	.4	2.1	13.5
Mobile division	254 968	102 793	5.4	74.9	6.3	93 279	2.35	.48	64.1	4.5	24.6	24.9	50 800	211	.6	2.4	9.7
Mount Vernon division	5 764	1 884	5.3	74.7	–	1 691	2.77	.55	86.3	6.9	22.2	19.8	36 700	90	–	1.4	12.8
Semmes division	12 832	4 551	5.5	77.5	–	4 286	2.85	.53	87.3	3.8	16.0	13.6	55 800	252	1.0	1.2	8.1
Tanner-Williams division	48 404	19 964	5.4	60.0	16.5	18 497	2.35	.47	59.7	2.3	11.7	24.8	66 400	303	.2	2.7	9.6
Theodore division	19 986	7 817	5.3	69.5	3.3	7 105	2.53	.51	76.2	4.0	18.2	18.2	54 800	239	.1	1.8	17.3
Monroe County	23 968	9 633	5.2	71.9	1.8	8 412	2.48	.52	77.3	6.6	25.7	22.8	43 200	164	1.6	1.5	7.5
Beatrice division	1 620	702	5.1	76.6	–	586	2.25	.51	77.0	8.9	37.7	28.3	27 900	80–	1.4	.9	3.6
Frisco City division	6 179	2 479	5.2	68.3	.7	2 246	2.48	.51	82.4	4.3	24.3	21.5	42 200	195	.3	1.4	12.0
Monroeville division	10 492	4 049	5.3	73.5	3.8	3 696	2.48	.50	71.5	6.5	23.2	23.3	52 800	173	2.1	1.6	7.5
Peterman division	1 795	710	5.3	71.4	–	602	2.60	.54	82.6	10.5	27.2	25.1	30 100	80–	–	.4	4.5
Uriah division	1 648	745	5.1	73.3	–	579	2.47	.51	84.3	4.0	29.4	16.8	36 800	156	–	1.4	2.2
Vredenburgh division	2 234	948	5.0	70.1	–	703	2.73	.60	81.1	11.8	29.2	22.3	27 300	80–	3.2	2.4	2.9
Montgomery County	209 085	84 525	5.5	69.1	7.8	77 173	2.28	.46	62.3	4.6	21.0	26.7	62 500	292	.4	2.3	10.9
Hope Hull division	10 091	3 455	5.4	69.8	.2	3 191	3.00	.56	76.3	7.0	13.6	15.6	48 300	286	.2	3.0	10.3
Montgomery division	186 819	76 730	5.5	68.8	8.6	70 029	2.25	.46	60.5	4.4	21.1	27.4	63 400	294	.4	2.2	11.0
Mount Meigs division	3 595	855	5.9	79.6	.1	793	2.75	.51	87.5	7.9	19.4	18.2	50 200	178	1.4	4.1	7.5
Pike Road division	4 278	1 754	6.1	73.4	.6	1 566	2.44	.42	78.7	2.0	18.1	20.2	125 200	397	1.1	2.2	6.5
Pine Level division	1 698	663	5.1	69.2	–	620	2.35	.52	80.0	7.1	30.3	24.5	37 300	80–	–	.6	5.3
Ramer division	2 604	1 068	5.2	70.6	–	974	2.29	.50	83.3	7.0	31.8	26.3	38 600	88	–	2.4	4.1
Morgan County	100 043	40 419	5.4	71.6	5.8	37 799	2.34	.46	71.8	2.2	20.2	22.1	60 800	261	1.0	1.7	9.7
Danville division	4 880	1 821	5.3	73.3	–	1 755	2.52	.50	84.2	2.5	20.1	16.6	52 600	204	–	.7	2.8
Decatur division	54 257	22 634	5.4	69.7	9.9	21 000	2.25	.45	63.4	2.2	20.4	25.7	63 600	276	1.2	2.1	10.1
Eva division	4 444	1 730	5.3	76.1	–	1 618	2.48	.49	86.6	2.5	23.5	16.9	43 400	165	1.0	1.3	8.1
Falkville division	4 586	1 681	5.2	72.6	1.1	1 580	2.41	.49	83.5	3.1	23.2	18.0	42 500	179	2.5	1.1	7.8
Hartselle division	16 175	6 462	5.6	80.6	1.3	6 106	2.39	.45	77.7	1.7	21.4	19.3	58 900	211	–	1.6	9.1
Laceys Spring division	7 707	3 068	5.2	59.9	–	2 880	2.43	.49	83.9	3.4	16.8	18.9	56 400	199	.3	.9	10.4
Somerville division	7 994	3 023	5.5	74.1	–	2 860	2.58	.48	86.9	2.1	15.4	14.0	63 500	214	.4	1.1	9.0

TIPSII [UPF] GH101 CENSUS90 72583600 06/22/92 4:04 PM MACHINE: C DATA:CENSUS90*H1TIPSDA01. 06/16/92 15:25:44 TAPE: NONE FRAME: 258
TSF:CENSUS90*92. 06/16/92 15:28:20 UTF:CENSUS90*93. 06/16/92 15:28:20 META:CENSUS90*H1TABLES01. 06/16/92 15:41:11

Table 73. **Summary of General Housing Characteristics: 1990**—Con.

[For definitions of terms and meanings of symbols, see text]

County County Subdivision	All persons	All housing units: Total	All housing units: Median rooms	All housing units: Percent: 1 unit, detached or attached	All housing units: Percent: In buildings with 10 or more units	Occupied housing units: Total	Occupied housing units: Median persons in unit	Occupied housing units: Mean number of persons per room	Occupied housing units: Percent: Owner	Occupied housing units: Percent: With 1.01 or more persons per room	Occupied housing units: Percent: With householder 65 years and over	Occupied housing units: Percent: 1-person households	Occupied housing units: Specified owner, median value (dollars)	Occupied housing units: Specified renter: Median contract rent (dollars)	Occupied housing units: Specified renter: Percent with meals included in rent	Vacancy rate: Homeowner	Vacancy rate: Rental
Perry County	12 759	4 807	5.2	71.7	1.1	4 201	2.37	.53	70.1	10.1	32.3	25.0	31 600	89	.1	3.0	7.4
Hamburg division	728	264	5.5	72.0	–	230	2.57	.55	71.3	10.0	32.2	23.5	28 800	80–	–	–	14.3
Heiberger division	1 014	469	5.1	70.4	–	400	2.21	.47	89.3	4.3	32.8	25.3	21 400	108	–	.3	–
Marion division	5 440	1 945	5.2	69.7	1.3	1 714	2.31	.51	66.6	9.2	31.2	25.3	42 400	128	–	1.6	7.9
Sprott division	1 404	593	5.5	70.5	–	492	2.44	.51	83.1	7.9	32.7	22.2	31 200	116	3.4	6.8	14.4
Uniontown division	4 173	1 536	5.0	74.9	1.8	1 365	2.49	.59	64.0	13.8	33.4	25.7	26 100	80–	–	4.5	5.0
Pickens County	20 699	8 379	5.2	72.5	1.1	7 568	2.33	.50	76.9	5.9	30.0	24.1	38 000	95	.4	1.9	6.4
Aliceville division	5 373	2 138	5.1	73.0	.4	1 962	2.20	.51	69.5	8.7	35.9	29.3	36 700	80–	.4	2.9	8.1
Carrollton division	4 115	1 634	5.2	69.3	.4	1 420	2.42	.53	79.4	7.2	30.1	22.0	38 000	93	1.0	.9	3.0
Ethelsville division	2 101	873	5.2	72.7	–	788	2.33	.49	86.0	4.6	28.4	23.9	35 300	107	1.7	.9	2.7
Gordo division	4 333	1 757	5.2	76.4	2.0	1 622	2.36	.50	77.7	4.2	26.9	21.8	40 900	121	–	1.1	8.8
Raleigh division	715	291	5.0	72.9	–	242	2.81	.55	88.0	4.1	18.2	12.4	40 000	106	–	1.8	–
Reform division	4 062	1 686	5.2	70.5	2.3	1 534	2.32	.48	76.9	4.0	28.2	23.7	38 100	118	–	3.4	5.1
Pike County	27 595	11 506	5.0	62.4	2.1	10 314	2.19	.48	66.4	4.4	27.1	28.0	43 500	178	.3	1.4	13.3
Banks-Josie division	1 861	901	5.2	66.8	–	735	2.22	.46	85.0	3.3	32.9	25.4	31 500	122	–	2.6	16.0
Brundidge division	4 320	1 906	5.1	70.8	.4	1 734	2.16	.47	73.1	4.7	34.4	28.3	36 400	105	1.0	1.5	9.9
Goshen-Shady Grove division	2 056	924	5.1	70.8	–	817	2.18	.48	84.0	4.5	29.0	28.2	35 100	115	–	.7	11.5
Henderson-Spring Hill division	2 453	1 039	4.9	55.6	–	915	2.42	.53	75.5	5.8	23.8	21.5	34 800	126	.7	1.3	24.6
Needmore division	1 488	642	4.9	54.8	–	541	2.39	.53	78.2	5.9	24.4	24.0	35 500	121	–	.5	33.0
Troy division	15 417	6 094	4.9	59.9	3.8	5 572	2.15	.47	56.7	4.1	24.7	29.7	51 500	194	.1	1.3	11.4
Randolph County	19 881	8 728	5.3	76.4	.8	7 553	2.30	.47	79.0	3.6	28.8	24.0	36 500	133	.2	1.7	9.7
Folsom division	2 576	1 175	5.1	71.1	.1	980	2.36	.49	86.4	3.5	27.0	21.8	35 800	108	–	1.4	7.6
Roanoke division	9 433	4 004	5.3	76.9	1.4	3 569	2.26	.47	75.2	3.7	29.1	26.1	36 200	142	.3	2.4	7.6
Wadley division	1 850	804	5.3	77.6	–	702	2.32	.46	76.5	3.6	31.8	23.5	35 200	84	–	1.3	2.9
Wedowee division	3 357	1 612	5.3	78.8	.7	1 273	2.28	.46	79.9	3.9	29.1	22.8	38 900	132	–	.9	20.0
Woodland division	2 665	1 133	5.3	75.7	–	1 029	2.36	.47	85.3	3.0	27.0	20.8	34 700	121	–	1.2	10.1
Russell County	46 860	19 633	5.0	63.2	3.2	17 499	2.33	.51	65.0	5.0	23.0	24.5	46 200	194	.3	1.6	11.3
Cottonton-Seale division	3 474	1 488	5.1	65.2	–	1 223	2.38	.53	79.7	8.8	25.8	22.8	39 000	113	.6	1.0	8.5
Crawford division	3 030	1 197	5.3	65.7	–	1 070	2.53	.51	80.2	3.3	19.5	16.7	52 700	146	–	1.5	7.0
Hurtsboro division	2 499	1 114	5.0	72.1	.1	952	2.22	.50	77.0	7.0	31.0	30.0	23 900	80–	–	2.1	8.4
Phenix City division	37 857	15 834	5.0	62.2	4.0	14 254	2.31	.51	61.8	4.7	22.5	24.8	47 300	203	.3	1.6	11.7
St. Clair County	50 009	20 382	5.2	62.8	.7	17 666	2.47	.50	83.1	3.3	21.1	18.5	52 600	199	.3	1.5	8.1
Ashville division	6 742	2 866	5.1	70.1	.5	2 417	2.47	.51	84.7	3.5	23.7	17.8	40 400	154	.5	1.2	5.1
Moody division	13 484	4 972	5.3	57.9	.7	4 702	2.63	.51	85.0	2.9	16.4	16.9	60 000	247	.4	.8	7.4
Pell City division	16 127	7 560	5.1	62.1	1.1	6 065	2.33	.47	79.4	3.5	23.6	20.8	62 200	202	.1	2.3	9.5
Ragland division	3 898	1 657	5.2	65.9	.1	1 409	2.51	.50	84.7	3.6	25.6	19.3	34 600	127	2.2	1.6	11.8
Springville division	9 758	3 327	5.3	64.1	.2	3 073	2.61	.51	85.3	3.2	19.4	16.6	46 800	185	–	1.2	5.6
Shelby County	99 358	39 201	5.6	65.9	8.9	35 985	2.45	.46	75.6	2.1	13.5	19.5	87 400	382	.4	1.5	8.4
Alabaster-Helena division	59 090	22 160	6.2	73.6	8.4	21 076	2.58	.43	80.2	1.2	9.6	17.0	102 000	418	.2	1.6	9.5
Calera division	4 645	1 818	5.2	63.8	1.9	1 701	2.46	.50	74.6	3.7	23.6	20.4	52 400	169	2.2	.9	4.8
Chelsea division	10 357	4 863	4.6	40.1	28.6	4 416	2.05	.47	50.2	2.3	10.9	31.0	64 600	431	.2	2.0	7.8
Columbiana division	8 062	3 990	5.0	57.8	2.7	2 903	2.47	.50	80.4	3.4	20.9	19.6	55 500	191	.4	1.8	7.6
Montevallo division	9 027	3 096	5.2	64.8	3.4	2 944	2.37	.49	69.3	4.0	23.3	23.2	47 500	219	.6	.6	4.8
Vincent division	5 457	2 076	5.3	63.6	.4	1 928	2.49	.52	81.7	4.1	21.4	17.5	47 200	183	.4	.8	10.4
Wilsonville division	2 720	1 198	5.2	64.3	–	1 017	2.38	.48	84.9	2.5	24.0	15.2	57 600	175	–	2.3	16.3
Sumter County	16 174	6 545	5.0	63.5	3.4	5 545	2.35	.52	71.0	8.1	29.8	26.6	34 700	113	.2	4.0	6.0
Belmont division	682	449	4.6	55.2	–	249	2.41	.48	80.3	4.8	44.2	20.5	31 800	80–	–	6.5	7.5
Cuba division	1 364	598	5.2	68.9	–	514	2.25	.48	83.9	6.8	33.1	27.8	38 400	88	–	4.0	3.5
Gainesville division	1 058	451	5.1	72.7	.4	370	2.38	.53	70.0	8.4	33.2	25.4	24 500	80–	–	4.4	5.1
Livingston division	6 054	2 227	4.9	54.3	9.4	1 986	2.30	.53	63.5	8.5	25.2	27.6	42 100	153	.2	3.4	6.5
Panola-Geiger division	1 194	466	5.1	63.9	–	386	2.71	.56	70.2	8.5	34.2	20.7	30 600	80–	–	1.1	2.5
York division	5 822	2 354	5.1	70.5	.6	2 040	2.36	.52	74.2	8.2	30.2	27.4	31 900	89	.2	4.6	6.6
Talladega County	74 107	29 861	5.2	67.5	1.7	26 448	2.39	.50	75.2	4.3	24.6	21.9	44 800	161	.1	1.6	10.1
Childersburg division	7 884	3 159	5.3	64.3	1.0	2 923	2.39	.50	79.0	3.8	22.3	21.2	45 000	154	.2	1.5	6.8
Lincoln-Eastaboga division	5 065	2 373	5.1	57.2	.1	1 835	2.45	.50	84.7	4.5	22.2	18.9	45 900	169	–	1.8	14.4
Munford division	6 566	2 512	5.3	69.6	–	2 297	2.64	.51	87.4	3.0	18.6	16.5	47 900	175	–	1.0	9.4
Renfroe-Lanier division	2 384	946	5.6	61.2	–	741	2.92	.56	87.7	7.8	18.8	16.5	42 800	114	–	1.4	7.1
Sycamore-Winterboro division	4 417	1 689	5.3	69.0	–	1 532	2.63	.52	85.3	4.6	22.8	19.0	34 800	132	.8	2.1	15.7
Sylacauga division	21 612	9 160	5.2	70.1	1.5	8 300	2.28	.48	70.8	3.8	27.7	24.7	46 600	161	.1	1.8	9.9
Talladega division	26 179	10 022	5.2	68.4	3.2	8 820	2.38	.49	70.2	4.8	25.3	22.3	43 500	164	.2	1.4	10.1
Tallapoosa County	38 826	17 312	5.1	74.9	1.6	14 700	2.31	.48	75.1	3.9	27.6	23.4	43 200	158	.3	1.4	9.2
Alexander City division	19 000	7 803	5.2	72.3	3.3	7 211	2.32	.48	68.2	3.6	27.5	24.1	46 500	170	.1	1.1	7.6
Camp Hill division	2 192	885	5.2	76.0	.3	807	2.30	.49	66.4	5.1	30.1	26.6	29 600	99	1.0	2.9	6.6
Dadeville division	9 848	5 338	5.0	77.7	.2	3 718	2.26	.47	83.2	4.0	24.8	21.7	50 100	167	.6	1.8	11.1
New Site division	2 334	973	5.2	76.1	.1	880	2.39	.49	85.0	4.5	27.3	21.9	35 500	99	–	.5	4.3
Tallassee division	5 452	2 313	5.2	76.1	–	2 084	2.32	.49	83.8	4.4	32.2	23.7	31 300	126	1.2	1.6	19.2
Tuscaloosa County	150 522	58 740	5.1	61.8	12.0	55 354	2.26	.48	61.5	3.5	19.6	25.8	62 000	254	.5	1.3	5.2
Abernant division	4 398	1 608	5.4	66.1	.1	1 512	2.74	.52	91.0	3.4	18.3	12.8	54 900	203	–	.9	2.9
Big Sandy-Duncanville division	5 514	1 929	5.3	63.3	–	1 816	2.91	.54	88.4	4.0	18.0	12.9	60 200	195	–	2.1	3.7
Brookwood division	3 691	1 352	5.1	63.2	–	1 277	2.73	.54	81.0	4.0	19.5	17.4	44 700	202	.5	1.4	5.4
Coaling-Vance division	5 234	1 896	5.3	68.2	–	1 787	2.77	.53	87.9	3.9	18.2	15.3	60 500	226	–	.6	9.2
Coker division	7 409	2 714	5.2	60.7	.4	2 580	2.62	.52	80.3	3.0	16.5	15.5	60 300	181	.5	.7	5.9
Elrod-Moores Bridge-Echola division	1 032	450	5.0	73.1	–	413	2.26	.48	85.5	2.2	30.5	20.8	36 400	121	–	1.1	9.1
Fosters division	3 027	1 147	5.4	69.0	–	1 046	2.56	.52	88.1	5.2	26.4	16.7	45 500	160	2.0	.4	10.8
Samantha division	2 807	1 096	5.2	69.6	.1	1 024	2.52	.51	84.8	2.4	22.6	20.0	49 100	131	1.6	1.0	4.3
Tuscaloosa division	114 455	45 247	5.1	60.5	15.5	42 791	2.16	.46	54.3	3.5	19.7	28.7	63 200	258	.5	1.4	5.1
Windham Springs division	2 955	1 301	5.5	73.6	2.8	1 108	2.41	.46	88.8	1.7	18.4	16.9	82 900	238	1.4	.6	.8
Walker County	67 670	28 427	5.2	68.2	.8	25 554	2.36	.48	79.3	2.6	25.7	21.9	42 100	170	.2	1.7	10.4
Carbon Hill division	4 018	1 699	5.1	69.6	1.0	1 547	2.28	.48	78.5	2.0	30.3	23.7	34 100	124	.8	2.3	4.6
Cordova division	3 912	1 767	4.9	68.8	3.3	1 557	2.19	.48	70.6	2.5	31.9	28.1	30 300	132	–	1.8	10.0
Dora division	8 157	3 275	5.1	63.9	.5	3 038	2.45	.51	76.8	3.0	23.6	21.2	41 600	177	–	1.0	8.0
Empire division	2 406	963	5.0	64.7	–	867	2.49	.52	85.6	4.6	22.6	19.0	32 100	156	–	.9	12.6
Flat Creek-Wegra division	1 918	828	5.0	70.3	–	695	2.44	.52	86.2	3.7	25.3	18.6	36 100	157	–	.5	5.0
Jasper division	22 624	9 512	5.3	70.0	1.3	8 753	2.27	.45	74.1	2.2	27.2	24.5	51 300	204	.3	2.0	12.3
Manchester division	4 331	1 688	5.2	64.2	.1	1 545	2.53	.52	85.2	2.8	18.9	15.8	41 300	195	–	1.2	15.2
Nauvoo division	3 544	1 412	5.2	72.5	–	1 308	2.43	.50	88.0	2.8	23.6	18.4	33 800	141	–	2.3	2.5
Oakman division	3 692	1 693	5.0	66.2	.4	1 377	2.47	.50	79.3	2.1	25.4	20.6	36 600	119	–	3.8	5.6
Parrish division	4 631	1 880	5.3	72.2	–	1 736	2.37	.49	85.7	3.1	27.8	20.2	34 400	130	.6	1.8	11.4
Sipsey division	5 150	2 336	5.1	63.7	–	1 878	2.45	.50	86.3	2.7	20.9	17.8	46 300	171	–	1.1	12.5
Townley division	3 287	1 374	5.2	70.6	–	1 253	2.42	.49	88.8	2.0	24.7	21.2	40 300	138	–	1.2	11.4

TIPSII [UPF] GH101 CENSUS90 72583600 06/22/92 4:04 PM MACHINE: C DATA:CENSUS90*H1TIPSDA01. 06/16/92 15:25:44 TAPE: NONE FRAME: 259
TSF:CENSUS90*92. 06/16/92 15:28:20 UTF:CENSUS90*93. 06/16/92 15:28:20 META:CENSUS90*H1TABLES01. 06/16/92 15:41:11

Table 73. **Summary of General Housing Characteristics: 1990**—Con.

[For definitions of terms and meanings of symbols, see text]

County County Subdivision	All persons	All housing units: Total	All housing units: Median rooms	All housing units: Percent: 1 unit, detached or attached	All housing units: Percent: In buildings with 10 or more units	Occupied housing units: Total	Occupied housing units: Median persons in unit	Occupied housing units: Mean number of persons per room	Occupied housing units: Percent: Owner	Occupied housing units: Percent: With 1.01 or more persons per room	Occupied housing units: Percent: With householder 65 years and over	Occupied housing units: Percent: 1-person households	Occupied housing units: Specified owner, median value (dollars)	Occupied housing units: Specified renter: Median contract rent (dollars)	Occupied housing units: Specified renter: Percent with meals included in rent	Vacancy rate: Homeowner	Vacancy rate: Rental
Washington County	16 694	6 625	5.2	72.5	–	5 709	2.60	.53	87.2	6.0	24.3	19.2	34 300	112	1.1	.7	8.2
Chatom division	4 027	1 583	5.3	73.4	–	1 376	2.54	.52	83.1	5.2	25.7	19.3	37 900	90	.7	1.5	12.5
Fruitdale division	2 264	883	5.2	73.6	–	777	2.66	.54	87.8	6.3	27.0	19.7	32 600	108	2.8	.7	6.9
McIntosh division	4 214	1 743	5.1	70.2	.1	1 368	2.81	.56	90.9	7.6	21.2	19.3	32 700	129	3.2	.2	13.3
Millry division	2 859	1 158	5.2	73.9	–	1 040	2.42	.50	89.1	4.6	27.2	19.9	29 700	100	–	.5	3.4
Wagarville division	3 330	1 258	5.3	72.5	.1	1 148	2.62	.52	85.5	6.1	21.8	17.9	38 600	123	–	.4	1.2
Wilcox County	13 568	5 119	5.2	68.9	.3	4 415	2.48	.56	77.1	11.3	33.0	23.9	34 000	80–	.6	1.4	5.1
Alberta division	1 818	634	5.2	65.6	–	530	2.73	.62	82.5	14.9	37.0	19.1	27 100	80–	1.9	2.2	2.1
Camden division	4 948	1 895	5.1	68.9	.5	1 672	2.34	.53	73.3	10.1	30.7	26.4	38 900	80–	.6	1.7	5.5
Coy-Fatama division	1 100	386	5.2	74.9	–	336	2.77	.62	81.3	15.5	36.0	23.8	30 500	83	–	–	6.0
Pine Apple division	1 658	777	5.3	74.4	–	611	2.23	.50	72.3	9.3	40.9	27.5	33 500	80–	1.0	1.6	6.6
Pine Hill division	4 044	1 427	5.3	65.7	.3	1 266	2.83	.57	81.0	11.3	29.6	20.9	31 300	80–	–	1.1	4.0
Winston County	22 053	10 254	5.0	65.9	.2	8 544	2.31	.48	79.9	2.5	24.2	21.5	37 700	137	.6	2.1	9.6
Addison division	6 337	3 426	4.9	60.9	.1	2 418	2.34	.50	86.0	3.4	23.3	17.8	39 700	146	–	2.3	9.4
Double Springs division	4 797	2 096	5.0	64.0	–	1 766	2.41	.50	84.3	3.2	22.3	20.9	34 800	120	.6	1.6	11.5
Haleyville division	8 866	3 862	5.1	71.6	.4	3 577	2.21	.46	72.4	1.8	26.2	24.8	38 700	146	.6	2.2	9.0
Lynn division	2 053	870	5.0	64.3	–	783	2.39	.49	85.4	1.8	22.6	18.8	29 900	116	1.6	2.0	10.9

TIPSII [UPF] GH101 CENSUS90 72583600 06/22/92 4:04 PM MACHINE: C DATA:CENSUS90*H1TIPSDA01. 06/16/92 15:25:44 TAPE: NONE FRAME: 260
TSF:CENSUS90*92. 06/16/92 15:28:20 UTF:CENSUS90*93. 06/16/92 15:28:20 META:CENSUS90*H1TABLES01. 06/16/92 15:41:11

Table 74. Occupancy, Structural, and Financial Characteristics for American Indian and Alaska Native Areas: 1990

[For definitions of terms and meanings of symbols, see text]

American Indian Area	AMERICAN INDIAN RESERVATION AND TRUST LAND			
	All areas	Poarch Creek Reservation and Trust Lands, AL	Poarch Creek Reservation	Poarch Creek Trust Lands
Occupied housing units	**77**	**77**	**77**	**–**
POPULATION				
Persons in occupied housing units	212	212	212	–
Per occupied housing unit	2.75	2.75	2.75	–
Owner-occupied housing units	24	24	24	–
Per owner-occupied housing unit	4.00	4.00	4.00	–
Renter-occupied housing units	188	188	188	–
Per renter-occupied housing unit	2.65	2.65	2.65	–
UNITS IN STRUCTURE				
1, detached	41	41	41	–
1, attached	5	5	5	–
2	29	29	29	–
3 or 4	–	–	–	–
5 to 9	–	–	–	–
10 to 19	–	–	–	–
20 to 49	–	–	–	–
50 or more	–	–	–	–
Mobile home or trailer	2	2	2	–
Other	–	–	–	–
ROOMS				
1 room	–	–	–	–
2 rooms	2	2	2	–
3 rooms	5	5	5	–
4 rooms	20	20	20	–
5 rooms	32	32	32	–
6 rooms	11	11	11	–
7 rooms	3	3	3	–
8 rooms	1	1	1	–
9 or more rooms	3	3	3	–
Median	4.9	4.9	4.9	–
PERSONS IN UNIT				
1 person	20	20	20	–
2 persons	18	18	18	–
3 persons	12	12	12	–
4 persons	16	16	16	–
5 persons	10	10	10	–
6 persons	1	1	1	–
7 or more persons	–	–	–	–
Median	2.54	2.54	2.54	–
PERSONS PER ROOM				
0.50 or less	42	42	42	–
0.51 to 0.75	14	14	14	–
0.76 to 1.00	18	18	18	–
1.01 to 1.50	3	3	3	–
1.51 or more	–	–	–	–
Mean	.55	.55	.55	–
HOUSEHOLDER 65 YEARS AND OVER				
Occupied housing units	**17**	**17**	**17**	**–**
1-person households	11	11	11	–
Mean number of persons per room	.36	.36	.36	–
1, detached or attached	6	6	6	–
Specified owner	–	–	–	–
Mean value (dollars)	–	–	–	–
Specified renter	17	17	17	–
Mean contract rent (dollars)	68	68	68	–
VALUE				
Specified owner-occupied housing units	**4**	**4**	**4**	**–**
Less than $20,000	1	1	1	–
$20,000 to $39,999	1	1	1	–
$40,000 to $59,999	–	–	–	–
$60,000 to $79,999	2	2	2	–
$80,000 to $99,999	–	–	–	–
$100,000 to $149,999	–	–	–	–
$150,000 to $199,999	–	–	–	–
$200,000 to $249,999	–	–	–	–
$250,000 to $299,999	–	–	–	–
$300,000 to $399,999	–	–	–	–
$400,000 to $499,999	–	–	–	–
$500,000 or more	–	–	–	–
Median (dollars)	45 000	45 000	45 000	–
Mean (dollars)	44 100	44 100	44 100	–
Owner-occupied mobile homes or trailers	**1**	**1**	**1**	**–**
Median (dollars)	10 000–	10 000–	10 000–	–
Mean (dollars)	9 000	9 000	9 000	–
CONTRACT RENT				
Specified renter-occupied housing units	**69**	**69**	**69**	**–**
Less than $200	37	37	37	–
$200 to $299	1	1	1	–
$300 to $399	–	–	–	–
$400 to $499	–	–	–	–
$500 to $599	–	–	–	–
$600 to $749	–	–	–	–
$750 to $999	–	–	–	–
$1,000 or more	–	–	–	–
No cash rent	31	31	31	–
Median (dollars)	80–	80–	80–	–
Mean (dollars)	86	86	86	–

TIPSII [UPF] GH101 CENSUS90 72583600 06/22/92 4:04 PM MACHINE: C DATA:CENSUS90*H1TIPSDA01. 06/16/92 15:25:44 TAPE: NONE FRAME: 261
TSF:CENSUS90*92. 06/16/92 15:28:20 UTF:CENSUS90*93. 06/16/92 15:28:20 META:CENSUS90*H1TABLES01. 06/16/92 15:41:11

Table 75. **Allocation and Substitution for Selected Housing Items: 1990**

[For definitions of terms and meanings of symbols, see text]

State	All housing units			Percent distribution		
	Total	Not allocated or substituted	Allocated or substituted	Total	Not allocated or substituted	Allocated or substituted
ROOMS						
All housing units	**1 670 379**	**1 584 126**	**86 253**	**100.0**	**100.0**	**100.0**
1 room	10 449	9 733	716	.6	.6	.8
2 rooms	36 195	33 842	2 353	2.2	2.1	2.7
3 rooms	127 352	119 408	7 944	7.6	7.5	9.2
4 rooms	324 462	305 503	18 959	19.4	19.3	22.0
5 rooms	416 678	394 608	22 070	24.9	24.9	25.6
6 rooms	366 814	349 164	17 650	22.0	22.0	20.5
7 rooms	200 696	191 747	8 949	12.0	12.1	10.4
8 rooms	100 191	96 088	4 103	6.0	6.1	4.8
9 or more rooms	87 542	84 033	3 509	5.2	5.3	4.1
UNITS IN STRUCTURE						
All housing units	**1 670 379**	**1 601 617**	**68 762**	**100.0**	**100.0**	**100.0**
1, detached	1 133 927	1 098 416	35 511	67.9	68.6	51.6
1, attached	31 943	30 883	1 060	1.9	1.9	1.5
2	42 295	40 776	1 519	2.5	2.5	2.2
3 or 4	53 809	52 098	1 711	3.2	3.3	2.5
5 to 9	66 413	64 726	1 687	4.0	4.0	2.5
10 to 19	53 728	43 467	10 261	3.2	2.7	14.9
20 to 49	28 255	19 467	8 788	1.7	1.2	12.8
50 or more	20 479	19 801	678	1.2	1.2	1.0
Mobile home or trailer	224 307	217 406	6 901	13.4	13.6	10.0
Other	15 223	14 577	646	.9	.9	.9
TENURE						
Occupied housing units	**1 506 790**	**1 446 353**	**60 437**	**100.0**	**100.0**	**100.0**
Owner-occupied housing units	1 061 897	1 019 777	42 120	70.5	70.5	69.7
Renter-occupied housing units	444 893	426 576	18 317	29.5	29.5	30.3
VACANCY STATUS						
Vacant housing units	**163 589**	**144 585**	**19 004**	**100.0**	**100.0**	**100.0**
For sale only	19 845	15 292	4 553	12.1	10.6	24.0
For rent	45 871	41 368	4 503	28.0	28.6	23.7
Rented or sold, not occupied	16 058	14 563	1 495	9.8	10.1	7.9
For seasonal, recreational, or occasional use	35 609	31 522	4 087	21.8	21.8	21.5
For migrant workers	295	277	18	.2	.2	.1
Other vacant	45 911	41 563	4 348	28.1	28.7	22.9
VALUE						
Specified owner-occupied housing units	**753 827**	**708 744**	**45 083**	**100.0**	**100.0**	**100.0**
Less than $20,000	63 340	57 505	5 835	8.4	8.1	.1
$20,000 to $29,999	69 885	64 217	5 668	9.3	9.1	12.6
$30,000 to $39,999	103 268	95 803	7 465	13.7	13.5	16.6
$40,000 to $49,999	107 361	100 493	6 868	14.2	14.2	15.2
$50,000 to $59,999	90 165	84 986	5 179	12.0	12.0	11.5
$60,000 to $69,999	82 327	77 961	4 366	10.9	11.0	9.7
$70,000 to $79,999	63 509	60 497	3 012	8.4	8.5	6.7
$80,000 to $89,999	43 480	41 608	1 872	5.8	5.9	4.2
$90,000 to $99,999	31 256	30 052	1 204	4.1	4.2	2.7
$100,000 to $124,999	40 174	38 629	1 545	5.3	5.5	3.4
$125,000 to $149,999	22 285	21 533	752	3.0	3.0	1.7
$150,000 to $174,999	12 981	12 537	444	1.7	1.8	1.0
$175,000 to $199,999	7 148	6 894	254	.9	1.0	.6
$200,000 to $249,999	7 287	7 043	244	1.0	1.0	.5
$250,000 to $299,999	3 977	3 838	139	.5	.5	.3
$300,000 to $399,999	2 898	2 783	115	.4	.4	.3
$400,000 to $499,999	1 025	974	51	.1	.1	.1
$500,000 or more	1 461	1 391	70	.2	.2	.2
Specified vacant-for-sale-only housing units	**15 599**	**11 593**	**4 006**	**100.0**	**100.0**	**100.0**
Less than $20,000	2 159	1 785	374	13.8	15.4	9.3
$20,000 to $59,999	8 163	5 864	2 299	52.3	50.6	57.4
$60,000 to $99,999	3 443	2 534	909	22.1	21.9	22.7
$100,000 to $199,999	1 504	1 154	350	9.6	10.0	8.7
$200,000 or more	330	256	74	2.1	2.2	1.8
CONTRACT RENT						
Specified renter-occupied housing units	**425 175**	**404 140**	**21 035**	**100.0**	**100.0**	**100.0**
Less than $100	64 422	59 870	4 552	15.2	14.8	21.6
$100 to $149	44 119	41 172	2 947	10.4	10.2	14.0
$150 to $199	54 140	50 981	3 159	12.7	12.6	15.0
$200 to $249	51 682	48 874	2 808	12.2	12.1	13.3
$250 to $299	54 020	51 732	2 288	12.7	12.8	10.9
$300 to $349	41 262	39 661	1 601	9.7	9.8	7.6
$350 to $399	31 440	30 314	1 126	7.4	7.5	5.4
$400 to $449	16 956	16 407	549	4.0	4.1	2.6
$450 to $499	11 349	11 006	343	2.7	2.7	1.6
$500 to $549	5 912	5 721	191	1.4	1.4	.9
$550 to $599	3 622	3 526	96	.9	.9	.5
$600 to $649	2 263	2 195	68	.5	.5	.3
$650 to $699	1 615	1 568	47	.4	.4	.2
$700 to $749	968	921	47	.2	.2	.2
$750 to $999	1 594	1 538	56	.4	.4	.3
$1,000 or more	815	775	40	.2	.2	.2
No cash rent	38 996	37 879	1 117	9.2	9.4	5.3
Specified vacant-for-rent housing units	**44 895**	**23 518**	**21 377**	**100.0**	**100.0**	**100.0**
Less than $100	6 551	2 262	4 289	14.6	9.6	20.1
$100 to $299	26 318	13 309	13 009	58.6	56.6	60.9
$300 to $499	10 056	6 584	3 472	22.4	28.0	16.2
$500 to $749	1 410	944	466	3.1	4.0	2.2
$750 or more	560	419	141	1.2	1.8	.7

TIPSII [UPF] GH101 CENSUS90 72583600 06/22/92 4:04 PM MACHINE: C DATA:CENSUS90*H1TIPSDA01. 06/16/92 15:25:44 TAPE: NONE FRAME: 262
TSF:CENSUS90*92. 06/16/92 15:28:20 UTF:CENSUS90*93. 06/16/92 15:28:20 META:CENSUS90*H1TABLES01. 06/16/92 15:41:11

Table 76. Percent of Housing Units Allocated or Substituted: 1990

[For definitions of terms and meanings of symbols, see text]

State Urban and Rural and Size of Place Inside and Outside Metropolitan Area County Place and [In Selected States] County Subdivision [1,000 or More Persons]	All housing units					Occupied housing units				Vacant housing units				
				Percent allocated or substituted			Percent allocated or substituted				Percent allocated or substituted			
	Total	1 or more items allocated	Substituted	Rooms	Units in structure	Total	Tenure	Value, specified owner	Contract rent, specified renter	Total	Vacancy status	Duration of vacancy	Value, specified vacant for sale only	Contract rent, specified vacant for rent
The State	**1 670 379**	**299 713**	**20 543**	**5.2**	**4.1**	**1 506 790**	**4.0**	**6.0**	**4.7**	**163 589**	**11.6**	**28.6**	**25.7**	**47.6**
URBAN AND RURAL AND SIZE OF PLACE														
Urban	1 014 303	169 178	11 861	4.6	4.6	930 930	3.7	5.1	4.6	83 373	11.3	24.5	26.5	43.0
Inside urbanized area	763 642	124 445	8 925	4.6	4.8	704 437	3.5	4.8	4.5	59 205	12.0	23.3	28.0	42.9
Central place	502 210	86 863	6 459	5.1	5.2	459 487	3.8	5.0	4.7	42 723	12.2	23.9	30.4	42.1
Urban fringe	261 432	37 582	2 466	3.6	3.8	244 950	3.0	4.5	3.9	16 482	11.4	21.7	23.1	45.4
Outside urbanized area	250 661	44 733	2 936	4.5	4.3	226 493	4.1	6.1	4.7	24 168	9.8	27.6	22.0	43.4
Place of 10,000 or more	101 922	16 857	1 143	3.9	4.6	93 196	4.0	5.7	5.0	8 726	9.2	19.1	19.4	35.4
Place of 2,500 to 9,999	148 739	27 876	1 793	4.9	4.1	133 297	4.2	6.5	4.4	15 442	10.1	32.4	24.0	51.5
Rural	656 076	130 535	8 682	6.1	3.3	575 860	4.6	7.7	5.2	80 216	11.9	32.9	23.7	65.1
Place of 1,000 to 2,499	65 935	13 380	771	5.3	3.5	57 149	4.2	7.1	5.3	8 786	11.1	31.0	23.4	64.5
Place of less than 1,000	37 921	8 220	425	7.3	3.0	33 048	4.2	7.9	5.0	4 873	12.9	33.4	22.5	70.2
Other rural	552 220	108 935	7 486	6.1	3.3	485 663	4.6	7.8	5.2	66 557	11.9	33.1	23.8	64.6
INSIDE AND OUTSIDE METROPOLITAN AREA														
Inside metropolitan area	1 121 165	191 105	12 768	5.0	4.1	1 019 149	3.7	5.4	4.6	102 016	11.2	28.2	27.0	44.4
In central city	479 809	82 191	6 005	5.0	5.2	438 880	3.8	5.0	4.7	40 929	11.6	22.4	29.8	41.2
Not in central city	641 356	108 914	6 763	5.1	3.3	580 269	3.7	5.8	4.4	61 087	10.9	32.1	24.4	49.4
Urban	330 889	50 765	3 110	4.0	3.8	305 538	3.2	4.7	4.1	25 351	10.3	27.0	22.9	43.6
Inside urbanized area	259 619	37 144	2 440	3.6	3.8	243 276	3.0	4.5	3.9	16 343	11.3	21.5	23.0	45.2
Outside urbanized area	71 270	13 621	670	5.5	3.7	62 262	4.0	6.0	4.9	9 008	8.4	37.1	22.5	38.9
Rural	310 467	58 149	3 653	6.2	2.8	274 731	4.2	7.2	5.0	35 736	11.4	35.8	26.6	61.7
Outside metropolitan area	549 214	108 608	7 775	5.4	4.1	487 641	4.6	7.3	5.0	61 573	12.3	29.2	22.3	56.4
Urban	204 660	36 463	2 759	4.5	4.8	187 444	4.1	6.2	4.8	17 216	12.3	25.9	24.1	47.5
Inside urbanized area	25 269	5 351	493	7.7	6.1	23 213	3.6	5.8	5.7	2 056	24.9	55.2	46.9	61.5
Outside urbanized area	179 391	31 112	2 266	4.1	4.6	164 231	4.2	6.2	4.6	15 160	10.6	21.9	21.7	45.2
Place of 10,000 or more	81 565	13 470	971	3.8	4.8	74 719	4.1	5.8	4.7	6 846	8.9	18.4	22.0	37.7
Place of 2,500 to 9,999	97 826	17 642	1 295	4.3	4.4	89 512	4.3	6.5	4.5	8 314	12.1	24.8	21.5	53.6
Rural	344 554	72 145	5 016	6.0	3.7	300 197	4.9	8.3	5.4	44 357	12.3	30.6	20.7	68.4
COUNTY														
Autauga County	12 732	1 751	233	3.6	3.5	11 826	3.0	4.6	3.0	906	15.5	23.1	11.7	39.1
Baldwin County	50 933	12 359	407	10.8	2.8	37 044	3.1	6.0	4.1	13 889	9.1	43.9	31.5	44.9
Barbour County	10 705	1 723	157	3.7	4.0	9 218	4.0	5.3	3.3	1 487	8.6	24.9	15.6	51.6
Bibb County	6 404	995	91	2.9	4.1	5 745	4.1	7.0	4.0	659	11.2	16.8	5.8	65.8
Blount County	15 790	2 816	119	5.1	2.4	14 644	3.5	7.9	4.8	1 146	6.5	27.7	43.0	65.5
Bullock County	4 458	935	107	4.8	5.3	3 787	5.0	9.4	6.9	671	13.7	18.6	17.1	77.6
Butler County	8 745	1 701	98	4.0	3.8	7 935	4.0	7.1	4.0	810	21.6	31.9	15.7	59.7
Calhoun County	46 753	8 460	557	4.8	3.9	42 983	4.1	6.4	6.4	3 770	11.8	22.9	21.2	57.0
Chambers County	14 910	2 751	194	4.3	3.8	13 786	4.1	6.4	5.1	1 124	17.0	40.5	32.9	53.8
Cherokee County	9 379	3 288	55	19.4	2.2	7 466	3.3	8.5	4.2	1 913	2.4	27.0	70.3	97.0
Chilton County	13 883	3 126	233	8.3	4.1	12 114	4.7	8.8	6.2	1 769	12.4	50.5	36.7	62.3
Choctaw County	6 789	1 743	96	3.7	4.3	5 747	6.0	9.9	4.6	1 042	10.6	22.8	4.9	99.5
Clarke County	10 853	2 331	137	5.5	3.7	9 506	4.3	8.2	3.5	1 347	14.3	29.8	47.5	81.7
Clay County	5 608	877	67	3.4	4.1	5 003	3.0	6.3	2.3	605	10.9	20.0	9.4	84.6
Cleburne County	5 232	837	53	3.5	2.8	4 776	2.9	6.9	2.8	456	9.2	18.0	26.3	65.9
Coffee County	16 951	2 694	202	3.7	3.2	15 260	2.6	5.2	3.1	1 691	7.5	23.3	13.6	33.6
Colbert County	21 812	2 807	158	2.5	3.2	20 096	3.4	5.4	3.1	1 716	3.3	10.1	16.9	37.5
Conecuh County	6 207	1 347	83	5.3	3.8	5 259	5.0	8.6	3.9	948	12.3	29.4	16.2	75.7
Coosa County	5 113	728	47	3.0	3.0	4 017	3.7	6.6	3.0	1 096	5.6	10.3	4.4	67.5
Covington County	16 178	2 329	142	2.8	2.7	14 444	3.1	5.9	2.9	1 734	7.9	15.7	5.2	40.2
Crenshaw County	5 938	1 300	76	5.7	3.6	5 262	3.4	6.6	3.8	676	10.1	33.3	16.1	77.8
Cullman County	28 369	5 025	297	2.9	3.7	25 605	3.9	5.9	3.8	2 764	12.6	42.5	9.2	44.4
Dale County	19 432	2 467	270	3.2	3.0	17 574	3.4	4.6	2.4	1 858	10.3	16.6	9.0	25.7
Dallas County	19 045	4 007	284	8.0	5.2	17 033	6.5	8.7	7.1	2 012	12.6	26.0	39.3	46.7
DeKalb County	22 939	5 129	187	3.7	3.1	20 968	3.4	7.8	3.8	1 971	7.8	18.0	32.1	62.4
Elmore County	19 497	3 301	545	7.3	5.0	16 532	4.7	5.6	4.4	2 965	16.2	42.2	14.0	57.0
Escambia County	14 356	2 753	199	5.7	3.7	12 899	3.8	6.9	4.0	1 457	11.9	26.3	26.4	67.2
Etowah County	41 787	7 007	424	4.0	3.9	38 675	3.5	6.3	4.2	3 112	7.3	16.4	23.4	49.5
Fayette County	7 555	1 374	89	3.6	4.2	6 859	4.5	7.3	5.2	696	9.8	17.7	19.7	52.1
Franklin County	11 772	1 598	89	2.4	3.4	10 850	4.0	6.4	5.1	922	2.8	6.8	2.9	32.5
Geneva County	10 416	2 168	266	7.2	4.7	9 231	4.8	8.0	7.0	1 185	23.6	41.4	28.6	81.4
Greene County	4 162	1 427	69	14.9	5.7	3 512	7.2	11.0	11.4	650	15.1	32.5	13.3	91.1
Hale County	6 370	1 858	123	6.4	5.9	5 397	9.6	11.5	6.9	973	17.0	28.0	4.5	96.1
Henry County	7 056	1 838	110	13.9	4.5	5 769	4.3	6.1	5.0	1 287	10.4	44.3	28.6	72.1
Houston County	33 196	5 018	415	3.7	3.8	30 844	3.5	4.7	4.5	2 352	16.9	22.7	18.8	44.9
Jackson County	19 768	3 293	184	3.6	3.1	18 020	4.4	7.5	5.0	1 748	4.5	14.2	8.7	43.7
Jefferson County	273 097	48 779	2 602	5.4	5.0	251 479	3.4	4.9	4.7	21 618	10.8	23.9	38.1	56.3
Lamar County	6 617	1 289	91	3.1	4.3	6 005	4.5	9.2	6.1	612	10.0	20.4	7.7	55.3
Lauderdale County	33 522	4 907	241	3.8	3.6	30 905	4.3	5.8	4.5	2 617	3.7	9.5	17.6	26.4
Lawrence County	12 212	2 286	107	2.2	3.0	11 410	5.8	9.8	5.1	802	2.7	10.1	27.3	89.5
Lee County	36 636	7 853	937	8.4	6.0	33 097	4.3	6.6	6.1	3 539	27.0	52.4	38.6	63.8
Limestone County	21 455	3 711	169	2.4	3.2	19 685	4.9	7.1	5.1	1 770	5.3	20.7	45.5	55.2
Lowndes County	4 792	1 415	99	16.6	7.6	4 056	6.0	7.3	5.4	736	11.3	47.8	67.9	94.2
Macon County	9 818	2 578	228	8.9	5.4	8 483	7.7	12.5	8.0	1 335	17.6	37.7	40.8	73.2
Madison County	97 855	11 194	709	2.3	2.9	91 208	3.4	4.0	3.0	6 647	5.5	15.1	9.0	14.9
Marengo County	9 144	2 246	213	8.7	6.5	8 156	8.3	9.2	7.7	988	19.1	33.7	11.9	71.7
Marion County	12 597	1 856	125	2.2	3.6	11 521	3.8	6.5	3.4	1 076	4.1	5.2	5.1	42.9
Marshall County	30 225	4 939	234	3.2	3.1	27 761	4.7	6.3	3.7	2 464	5.3	16.7	13.3	32.3
Mobile County	151 220	27 527	1 680	5.9	4.3	136 899	3.7	5.8	4.8	14 321	13.9	28.9	28.1	43.9
Monroe County	9 633	1 567	130	4.2	3.9	8 412	4.6	7.1	4.4	1 221	12.0	18.3	13.0	55.9

TIPSII [UPF] GH101 CENSUS90 72583600 06/22/92 4:04 PM MACHINE: C DATA:CENSUS90*H1TIPSDA01. 06/16/92 15:25:44 TAPE: NONE FRAME: 263
TSF:CENSUS90*92. 06/16/92 15:28:20 UTF:CENSUS90*93. 06/16/92 15:28:20 META:CENSUS90*H1TABLES01. 06/16/92 15:41:11

Table 76. **Percent of Housing Units Allocated or Substituted: 1990**—Con.

[For definitions of terms and meanings of symbols, see text]

State Urban and Rural and Size of Place Inside and Outside Metropolitan Area County Place and [In Selected States] County Subdivision [1,000 or More Persons]	All housing units					Occupied housing units				Vacant housing units				
				Percent allocated or substituted			Percent allocated or substituted				Percent allocated or substituted			
	Total	1 or more items allocated	Substituted	Rooms	Units in structure	Total	Tenure	Value, specified owner	Contract rent, specified renter	Total	Vacancy status	Duration of vacancy	Value, specified vacant for sale only	Contract rent, specified vacant for rent
COUNTY—Con.														
Montgomery County	84 525	13 022	2 045	6.2	5.4	77 173	4.3	4.5	5.1	7 352	19.1	30.8	34.0	40.7
Morgan County	40 419	5 758	269	2.9	3.1	37 799	4.1	5.5	3.7	2 620	3.9	13.1	15.1	23.9
Perry County	4 807	1 319	86	9.3	6.0	4 201	7.4	10.3	6.9	606	35.0	39.3	42.4	82.8
Pickens County	8 379	2 225	93	7.2	3.0	7 568	5.6	12.0	10.0	811	17.8	33.0	21.5	68.4
Pike County	11 506	1 738	245	3.9	5.0	10 314	4.7	5.9	4.0	1 192	13.5	17.9	16.7	32.7
Randolph County	8 728	2 004	102	5.4	3.7	7 553	4.3	8.5	5.5	1 175	7.0	44.3	30.0	84.9
Russell County	19 633	4 298	461	6.9	5.9	17 499	4.7	7.7	5.2	2 134	18.5	36.8	37.7	66.0
St. Clair County	20 382	4 675	188	4.2	2.5	17 666	4.9	8.2	6.2	2 716	9.2	49.7	45.0	69.3
Shelby County	39 201	6 084	219	3.8	2.4	35 985	2.5	3.9	3.5	3 216	6.2	38.3	22.1	39.2
Sumter County	6 545	1 698	103	5.4	4.8	5 545	7.3	8.6	6.4	1 000	42.9	53.2	4.0	49.0
Talladega County	29 861	5 136	400	4.5	4.1	26 448	4.1	6.3	5.0	3 413	10.4	22.5	20.6	53.5
Tallapoosa County	17 312	3 122	192	4.0	3.7	14 700	4.2	6.1	4.2	2 612	6.5	31.2	11.7	49.2
Tuscaloosa County	58 740	11 712	803	6.2	5.3	55 354	4.5	7.7	5.8	3 386	19.9	40.1	28.2	44.8
Walker County	28 427	4 877	316	3.1	3.1	25 554	4.4	7.6	4.4	2 873	10.4	18.8	8.7	42.6
Washington County	6 625	943	63	2.2	2.9	5 709	3.5	7.4	2.6	916	5.3	7.3	4.5	71.7
Wilcox County	5 119	1 395	417	16.8	15.0	4 415	11.5	16.7	8.7	704	38.5	56.7	77.1	93.0
Winston County	10 254	2 399	113	6.7	3.0	8 544	5.0	7.7	4.7	1 710	9.7	40.9	12.5	56.5
PLACE AND COUNTY SUBDIVISION														
Abbeville city	1 320	264	13	4.2	4.7	1 214	4.0	6.9	4.8	106	7.5	17.0	30.0	83.3
Adamsville city	1 554	144	16	2.0	2.7	1 484	3.0	4.0	2.7	70	5.7	17.1	14.3	42.1
Alabaster city	5 144	624	33	2.8	2.2	4 921	2.6	2.8	4.7	223	8.1	23.3	53.5	72.6
Albertville city	6 238	882	50	2.2	3.9	5 838	4.0	5.1	4.1	400	2.8	8.8	8.5	20.9
Alexander City city	6 170	893	62	2.9	4.8	5 745	3.9	5.3	4.2	425	6.6	15.8	8.2	33.5
Aliceville city	1 293	402	12	4.1	2.5	1 200	7.8	12.1	8.8	93	32.3	49.5	35.7	71.9
Andalusia city	4 181	494	32	2.4	2.5	3 812	2.5	5.2	2.6	369	6.2	8.9	4.2	31.7
Anniston city	12 100	2 332	147	4.2	5.1	10 807	3.9	5.4	6.0	1 293	7.3	16.2	16.4	53.6
Arab city	2 745	427	17	2.3	4.0	2 592	4.9	5.7	4.1	153	7.8	18.3	17.2	5.7
Ardmore town	478	108	1	1.0	2.9	439	3.4	6.7	9.0	39	2.6	20.5	27.3	85.7
Ashford city	782	149	17	4.6	4.7	729	5.8	9.5	2.9	53	24.5	34.0	14.3	57.1
Ashland town	894	155	11	2.7	4.4	837	2.9	6.7	2.8	57	15.8	19.3	10.0	87.5
Ashville town	575	115	5	2.4	3.1	511	5.7	6.7	5.8	64	7.8	23.4	50.0	100.0
Athens city	7 271	1 133	47	2.4	4.1	6 662	3.5	5.7	3.1	609	5.4	17.9	42.5	34.9
Atmore city	3 394	656	72	7.9	5.5	3 093	4.8	8.2	5.1	301	10.6	31.9	48.6	81.0
Attalla city	2 874	400	45	4.1	4.2	2 567	4.0	8.0	4.3	307	1.6	7.2	3.7	35.2
Auburn city	14 673	2 978	259	7.8	6.7	13 444	2.9	4.6	4.8	1 229	26.5	61.1	40.0	62.2
Bay Minette city	2 682	452	29	4.1	4.1	2 471	4.3	7.0	4.9	211	15.2	18.5	18.6	37.5
Bayou La Batre city	883	276	6	7.7	1.9	771	3.5	10.5	5.3	112	10.7	31.3	69.2	59.5
Berry town	527	111	6	2.5	4.0	488	5.1	7.1	5.8	39	12.8	17.9	–	75.0
Bessemer city	13 783	3 116	176	5.9	6.1	12 584	5.0	7.1	6.0	1 199	10.2	18.6	34.9	45.5
Birmingham city	117 691	26 172	1 300	7.5	6.2	105 437	4.1	6.1	5.5	12 254	10.4	23.3	51.0	61.8
Blountsville town	694	141	4	8.1	2.4	632	3.3	9.5	8.5	62	1.6	24.2	28.6	69.4
Blue Ridge CDP	439	22	14	4.3	4.1	426	4.2	3.8	4.0	13	61.5	53.8	11.1	–
Boaz city	3 053	405	34	2.3	4.1	2 899	4.1	6.6	2.3	154	2.6	7.1	9.7	14.3
Brantley town	450	76	4	4.0	2.0	420	3.1	5.5	7.1	30	3.3	20.0	–	84.6
Brent city	1 103	201	16	2.8	6.3	1 034	4.3	6.5	4.2	69	18.8	23.2	18.2	40.0
Brewton city	2 482	508	25	3.1	2.9	2 258	2.8	5.3	3.6	224	17.4	20.1	9.1	64.8
Bridgeport city	1 241	231	16	3.8	4.4	1 128	5.9	9.8	4.3	113	2.7	11.5	37.5	48.9
Brighton city	1 735	455	26	6.6	5.9	1 565	5.7	10.2	7.1	170	7.6	16.5	37.5	73.4
Brookside town	560	109	4	6.8	3.4	502	2.4	4.5	3.1	58	43.1	43.1	–	88.5
Brundidge city	1 109	186	23	3.5	5.0	1 013	6.4	8.5	6.2	96	12.5	12.5	15.4	60.7
Butler city	820	178	5	3.7	5.2	739	4.1	3.9	2.8	81	32.1	50.6	9.1	100.0
Bynum CDP	732	135	11	6.1	3.6	674	3.4	5.1	3.0	58	51.7	62.1	–	84.6
Cahaba Heights CDP	2 229	267	21	2.1	6.1	2 106	1.3	1.5	1.3	123	14.6	29.3	29.6	20.0
Calera city	887	173	6	3.7	2.4	834	3.8	5.5	7.2	53	5.7	18.9	–	72.2
Camden town	954	195	83	14.6	15.4	877	9.9	11.4	7.9	77	46.8	61.0	92.9	93.3
Camp Hill town	599	126	6	7.2	3.2	542	6.1	10.0	5.2	57	28.1	38.6	44.4	87.5
Carbon Hill city	941	237	12	5.2	4.4	857	4.7	7.6	4.2	84	15.5	44.0	50.0	92.9
Carrollton town	461	93	1	4.3	3.3	427	2.1	4.4	13.1	34	2.9	14.7	–	20.0
Cedar Bluff town	560	177	3	12.1	1.4	460	2.4	12.2	2.0	100	2.0	9.0	100.0	88.9
Center Point CDP	9 081	1 548	64	4.6	5.9	8 518	2.8	3.3	6.1	563	16.5	29.1	31.4	59.8
Centre city	1 254	274	9	9.1	1.8	1 153	2.4	6.2	4.8	101	5.9	14.9	66.7	100.0
Centreville city	907	158	9	2.1	4.4	828	2.8	6.4	2.6	79	13.9	41.8	8.3	56.3
Chatom town	434	84	1	2.3	2.1	372	1.9	2.9	2.6	62	4.8	8.1	–	77.3
Chelsea CDP	486	82	1	2.7	.8	447	2.7	8.3	11.0	39	10.3	12.8	20.0	42.9
Cherokee town	633	98	–	1.3	1.6	577	2.8	4.7	1.9	56	3.6	7.1	–	44.4
Chickasaw city	2 992	452	31	3.0	3.5	2 796	3.5	6.5	2.7	196	10.7	16.3	8.3	49.4
Childersburg city	1 899	307	14	2.1	4.6	1 778	3.1	6.2	3.1	121	6.6	8.3	19.0	55.9
Citronelle city	1 397	305	3	11.2	2.2	1 260	7.6	11.9	7.5	137	5.8	13.9	58.8	69.6
Clanton city	3 262	653	53	5.4	4.9	3 022	4.8	7.9	6.3	240	15.0	34.6	36.4	60.8
Clayton town	655	99	12	3.7	4.7	587	4.4	7.5	1.5	68	11.8	17.6	–	88.9
Clio town	513	100	5	4.5	2.9	449	5.1	11.3	2.4	64	4.7	17.2	42.9	62.5
Collinsville town	571	165	1	3.3	1.9	507	4.7	11.3	6.4	64	4.7	17.2	–	72.7
Columbiana city	1 132	221	10	4.2	4.9	1 068	2.9	6.8	3.9	64	4.7	17.2	27.3	75.0
Cordova city	1 175	204	19	3.7	5.0	1 051	6.2	9.6	6.3	124	6.5	9.7	9.1	52.4
Cottonwood town	566	109	12	3.9	2.3	510	4.5	7.4	3.9	56	17.9	19.6	25.0	76.9
Cowarts town	528	57	6	2.1	2.1	508	3.0	3.5	1.5	20	25.0	25.0	20.0	100.0
Creola city	743	175	5	10.6	1.6	662	2.9	6.5	4.5	81	45.7	59.3	50.0	53.6
Crossville town	511	88	2	1.6	2.0	488	2.9	4.1	3.9	23	17.4	17.4	25.0	16.7
Cullman city	5 933	886	57	2.3	6.5	5 620	3.5	4.5	3.6	313	8.3	11.2	3.6	43.1
Dadeville city	1 254	232	17	4.9	4.3	1 135	4.7	9.5	5.1	119	12.6	18.5	12.5	69.4
Daleville city	2 330	294	30	2.8	3.1	2 079	2.4	2.5	1.9	251	8.0	17.5	33.3	20.2
Daphne city	4 874	727	24	4.5	2.8	4 411	2.2	4.7	5.4	463	15.1	28.1	28.6	30.5
Decatur city	20 640	2 736	152	2.8	4.1	19 134	3.7	4.5	3.0	1 506	3.7	13.8	13.2	15.2
Demopolis city	3 015	587	55	5.2	6.6	2 747	5.5	5.8	6.4	268	10.8	18.7	27.8	69.8
Dora city	875	124	10	3.5	3.2	815	3.1	8.0	5.2	60	–	–	–	8.3
Dothan city	22 190	3 224	276	3.4	4.3	20 685	3.5	4.0	4.6	1 505	18.2	23.9	20.2	39.7
Double Springs town	452	93	6	3.8	3.1	422	5.0	10.3	4.8	30	36.7	40.0	–	37.5
East Brewton city	1 164	181	16	3.0	4.0	1 034	3.8	5.4	1.9	130	7.7	15.4	–	19.0

TIPSII [UPF] GH101 CENSUS90 72583600 06/22/92 4:04 PM MACHINE: C DATA:CENSUS90*H1TIPSDA01. 06/16/92 15:25:44 TAPE: NONE FRAME: 264
TSF:CENSUS90*92. 06/16/92 15:28:20 UTF:CENSUS90*93. 06/16/92 15:28:20 META:CENSUS90*H1TABLES01. 06/16/92 15:41:11

Table 76. **Percent of Housing Units Allocated or Substituted: 1990**—Con.

[For definitions of terms and meanings of symbols, see text]

State Urban and Rural and Size of Place Inside and Outside Metropolitan Area County Place and [In Selected States] County Subdivision [1,000 or More Persons]	All housing units					Occupied housing units				Vacant housing units				
				Percent allocated or substituted			Percent allocated or substituted				Percent allocated or substituted			
	Total	1 or more items allocated	Substituted	Rooms	Units in structure	Total	Tenure	Value, specified owner	Contract rent, specified renter	Total	Vacancy status	Duration of vacancy	Value, specified vacant for sale only	Contract rent, specified vacant for rent
PLACE AND COUNTY SUBDIVISION—Con.														
Eclectic town	441	91	9	5.0	3.9	411	6.6	9.6	5.2	30	13.3	30.0	–	75.0
Elba city	1 755	383	37	9.7	4.6	1 506	3.5	6.2	3.5	249	9.2	40.2	40.0	56.8
Enterprise city	8 466	1 147	92	2.1	2.9	7 636	2.5	4.3	3.1	830	5.1	9.8	12.5	21.5
Eufaula city	5 457	752	66	3.1	4.2	4 898	3.1	3.8	3.4	559	10.6	19.9	8.2	50.9
Eutaw city	889	216	8	6.4	3.3	821	4.3	7.0	12.4	68	10.3	26.5	28.6	100.0
Evergreen city	1 735	391	27	6.3	4.6	1 506	5.8	8.0	4.4	229	16.2	41.5	30.3	78.6
Fairfield city	4 988	1 145	52	8.7	5.2	4 568	3.9	5.8	8.1	420	10.7	16.9	56.7	82.6
Fairhope city	3 808	495	32	2.3	3.5	3 550	2.8	4.3	2.0	258	15.5	26.7	2.4	30.8
Falkville town	425	66	5	3.1	2.1	392	2.6	5.2	6.7	33	–	12.1	66.7	23.5
Fayette city	2 170	364	26	3.2	6.3	1 998	4.2	4.8	4.7	172	12.2	18.0	29.0	29.2
Flint City town	326	61	3	2.8	2.1	304	5.6	7.5	8.9	22	–	–	–	20.0
Flomaton town	781	207	8	9.1	2.3	685	3.8	7.4	4.2	96	18.8	18.8	21.4	43.3
Florala city	1 063	217	10	2.6	3.4	909	4.1	7.5	3.6	154	3.9	7.1	–	23.8
Florence city	15 913	2 201	125	3.0	4.7	14 910	4.0	4.4	4.5	1 003	4.8	11.1	17.6	19.3
Foley city	2 127	435	25	7.8	4.7	1 897	3.2	6.2	3.8	230	10.4	22.2	23.5	54.9
Forestdale CDP	4 160	485	34	3.5	2.6	4 041	2.0	5.1	5.1	119	25.2	34.5	60.9	100.0
Fort Deposit town	474	108	11	12.2	5.9	425	5.4	5.7	7.8	49	12.2	32.7	100.0	100.0
Fort McClellan CDP	576	96	4	1.0	1.2	556	6.8	33.3	1.3	20	5.0	35.0	–	50.0
Fort Payne city	5 236	1 167	44	4.3	4.3	4 775	3.4	8.2	4.2	461	9.1	17.8	32.4	55.2
Fort Rucker CDP	1 553	233	11	.9	.8	1 523	6.2	33.3	2.5	30	20.0	20.0	100.0	95.5
Frisco City town	671	137	6	5.2	3.4	613	4.9	8.6	7.6	58	12.1	20.7	40.0	38.5
Fultondale city	2 462	279	32	3.4	2.9	2 379	3.1	4.5	2.9	83	13.3	25.3	31.3	35.7
Fyffe town	455	69	6	3.3	2.9	425	3.3	8.7	4.2	30	3.3	10.0	42.9	50.0
Gadsden city	19 146	3 333	206	4.0	4.9	17 512	3.7	5.5	4.2	1 634	5.4	14.0	24.8	49.1
Gardendale city	3 682	568	29	4.5	3.5	3 546	2.1	5.7	3.4	136	18.4	33.8	42.9	97.8
Geneva city	2 093	369	62	5.5	5.6	1 862	3.7	6.8	4.7	231	24.7	48.9	21.4	66.7
Georgiana town	805	187	14	4.5	4.2	715	4.9	7.4	3.4	90	10.0	23.3	–	42.1
Glencoe city	1 797	274	23	4.3	2.8	1 692	4.0	6.5	4.6	105	18.1	26.7	–	75.0
Good Hope town	677	112	7	1.9	2.7	636	3.0	4.4	5.7	41	22.0	29.3	20.0	18.8
Goodwater city	681	118	11	2.9	4.8	625	6.1	6.2	5.9	56	17.9	19.6	6.3	69.2
Gordo city	809	215	8	2.8	3.5	740	6.8	14.3	12.0	69	11.6	23.2	25.0	96.3
Grand Bay CDP	1 245	271	16	8.9	4.7	1 132	3.8	8.1	6.3	113	5.3	67.3	41.2	97.8
Graysville city	904	117	11	2.2	3.8	857	4.1	5.7	2.0	47	8.5	14.9	–	37.5
Greensboro city	1 185	352	29	9.2	7.3	1 087	9.2	14.4	4.5	98	16.3	21.4	–	100.0
Greenville city	3 058	630	38	4.6	4.4	2 819	4.3	6.6	4.3	239	28.5	34.7	24.0	62.1
Grove Hill town	697	134	7	5.0	4.2	621	3.7	5.3	3.2	76	17.1	18.4	60.0	92.9
Guin town	1 069	162	8	1.2	4.0	980	2.8	4.0	5.3	89	4.5	2.2	12.5	68.9
Gulf Shores city	4 976	2 270	30	20.0	3.7	1 435	2.2	7.4	3.7	3 541	4.7	53.3	75.8	68.9
Guntersville city	3 154	510	29	2.9	3.9	2 853	4.4	5.3	3.9	301	3.3	17.6	22.2	28.3
Gurley town	393	75	5	1.5	2.3	376	6.6	12.2	5.6	17	–	17.6	–	50.0
Hackleburg town	528	76	7	2.8	3.4	487	3.3	7.1	3.5	41	2.4	4.9	20.0	–
Haleyville city	1 981	319	23	2.7	3.8	1 844	4.4	5.9	4.0	137	8.0	19.0	14.3	42.6
Hamilton city	2 414	232	24	2.2	4.2	2 240	3.8	4.1	3.0	174	1.1	1.7	–	1.1
Hanceville city	877	175	6	1.7	3.0	805	4.2	6.5	1.6	72	2.8	20.8	5.3	54.5
Hartford city	1 100	227	14	6.4	3.5	1 004	4.1	9.0	8.7	96	13.5	54.2	33.3	56.3
Hartselle city	4 349	530	28	2.3	3.2	4 109	2.8	4.4	3.0	240	3.8	9.6	17.4	47.5
Harvest CDP	717	94	5	2.0	3.1	668	5.2	5.9	3.3	49	–	4.1	–	14.3
Hazel Green CDP	825	81	4	1.5	1.9	776	2.2	5.0	3.2	49	4.1	22.4	11.8	10.0
Headland city	1 311	245	22	4.7	6.4	1 247	4.5	4.0	6.4	64	29.7	32.8	28.6	52.9
Heflin city	1 218	159	20	3.6	3.6	1 129	3.5	6.3	3.4	89	7.9	15.7	30.0	18.2
Helena city	1 366	127	1	1.5	1.1	1 311	1.1	1.6	6.8	55	3.6	12.7	25.0	58.3
Henagar town	783	147	5	1.9	1.9	741	2.2	5.1	.9	42	14.3	35.7	–	60.0
Hokes Bluff city	1 460	270	9	7.0	2.3	1 383	2.8	7.8	6.4	77	7.8	11.7	50.0	100.0
Holt CDP	1 602	303	30	5.6	4.9	1 477	5.1	9.7	4.7	125	14.4	30.4	26.7	77.8
Homewood city	10 731	1 228	44	1.3	6.6	10 193	1.6	2.4	1.2	538	2.2	8.4	6.0	8.3
Hoover city	17 038	1 815	75	2.0	2.9	16 064	1.7	1.8	2.7	974	8.9	21.5	17.8	22.1
Hueytown city	5 970	760	52	2.3	4.2	5 754	3.2	4.1	3.3	216	7.9	13.0	20.0	47.9
Huguley CDP	1 197	218	15	3.5	4.1	1 121	3.9	4.8	2.6	76	15.8	40.8	53.3	33.3
Huntsville city	67 827	7 843	459	2.3	3.2	63 058	3.2	3.6	3.0	4 769	5.7	14.9	10.6	13.2
Inverness CDP	1 050	85	10	1.7	3.7	996	2.0	2.3	.3	54	3.7	13.0	8.3	–
Irondale city	3 742	489	18	3.2	2.6	3 560	2.4	3.5	3.1	182	7.1	11.0	33.3	52.8
Jackson city	2 217	401	24	5.1	3.2	2 064	2.9	5.8	4.0	153	19.0	54.9	33.3	78.8
Jacksonville city	3 920	1 002	44	9.3	6.2	3 618	6.1	6.8	12.0	302	16.9	40.1	31.8	44.6
Jasper city	5 815	1 021	52	2.4	3.8	5 360	4.0	5.9	4.9	455	10.3	22.9	2.6	32.5
Jemison town	728	116	7	3.2	2.6	679	2.8	6.9	11.1	49	10.2	18.4	55.6	87.5
Killen town	410	54	2	2.9	2.2	386	2.6	5.2	–	24	–	8.3	–	100.0
Kimberly town	424	68	5	3.5	2.4	400	3.5	8.9	7.3	24	8.3	8.3	100.0	100.0
Kinsey town	630	86	2	1.9	2.9	602	2.7	3.1	4.2	28	3.6	10.7	–	46.2
Ladonia CDP	1 152	215	21	6.2	2.3	1 058	3.5	4.8	6.9	94	19.1	37.2	20.0	51.2
Lafayette city	1 236	347	26	6.1	4.3	1 112	5.8	9.0	8.8	124	13.7	41.1	33.3	71.4
Lake Purdy CDP	1 291	150	2	2.9	.8	1 180	1.9	10.0	2.3	111	8.1	12.6	–	9.2
Lanett city	3 694	620	40	3.6	4.3	3 461	3.7	5.8	5.1	233	6.9	34.3	21.1	39.8
Leeds city	4 120	736	30	2.8	3.7	3 846	5.3	6.1	3.6	274	9.1	20.8	19.0	35.0
Level Plains town	608	74	14	3.8	2.6	532	3.6	2.2	8.3	76	11.8	11.8	25.0	10.0
Lincoln city	1 335	272	12	5.6	2.4	1 063	4.0	7.2	2.2	272	5.9	21.3	–	68.6
Linden city	1 047	265	25	7.5	5.8	942	8.2	7.7	7.6	105	12.4	36.2	10.0	58.5
Lineville town	983	177	19	5.1	5.4	887	3.4	5.8	2.1	96	18.8	43.8	9.1	90.9
Lipscomb city	1 245	304	17	10.5	6.7	1 059	4.4	6.5	5.3	186	7.5	15.6	36.8	94.4
Livingston city	1 271	256	11	2.2	4.8	1 164	4.2	5.2	5.3	107	30.8	43.0	9.1	25.0
Loxley town	493	74	3	2.4	2.2	459	3.1	6.2	2.0	34	11.8	23.5	–	12.5

TIPSII [UPF] GH101 CENSUS90 72583600 06/22/92 4:04 PM MACHINE: C DATA:CENSUS90*H1TIPSDA01. 06/16/92 15:25:44 TAPE: NONE FRAME: 265
TSF:CENSUS90*92. 06/16/92 15:28:20 UTF:CENSUS90*93. 06/16/92 15:28:20 META:CENSUS90*H1TABLES01. 06/16/92 15:41:11

Table 76. **Percent of Housing Units Allocated or Substituted: 1990**—Con.

[For definitions of terms and meanings of symbols, see text]

State Urban and Rural and Size of Place Inside and Outside Metropolitan Area County Place and [In Selected States] County Subdivision [1,000 or More Persons]	All housing units					Occupied housing units				Vacant housing units				
				Percent allocated or substituted			Percent allocated or substituted				Percent allocated or substituted			
	Total	1 or more items allocated	Substituted	Rooms	Units in structure	Total	Tenure	Value, specified owner	Contract rent, specified renter	Total	Vacancy status	Duration of vacancy	Value, specified vacant for sale only	Contract rent, specified vacant for rent
PLACE AND COUNTY SUBDIVISION—Con.														
Luverne city	1 088	233	15	5.2	3.7	1 012	3.3	5.2	2.1	76	10.5	39.5	–	76.7
Madison city	6 616	478	29	.9	2.1	5 967	1.5	1.7	.8	649	2.6	12.2	–	5.7
Marion city	1 459	394	32	9.7	7.3	1 298	7.6	9.3	9.6	161	30.4	33.5	45.5	71.1
Meadowbrook CDP	1 760	136	7	2.3	2.6	1 667	1.2	3.8	1.1	93	3.2	9.7	4.2	10.9
Meridianville CDP	1 005	76	12	2.5	2.1	973	3.4	2.8	3.2	32	12.5	25.0	14.3	25.0
Midfield city	2 415	399	26	3.9	3.7	2 257	3.7	5.6	5.6	158	17.7	19.6	32.4	88.7
Midland City town	781	99	9	2.0	2.6	725	3.4	3.9	2.2	56	5.4	14.3	16.7	15.8
Mignon CDP	636	108	8	3.8	3.9	587	5.5	11.8	4.3	49	8.2	6.1	12.5	42.9
Millbrook city	2 153	241	31	4.3	2.7	2 018	4.5	3.8	14.1	135	16.3	31.1	11.6	40.0
Millport town	528	95	8	4.0	3.0	483	5.6	8.6	5.9	45	13.3	20.0	–	78.6
Minor CDP	1 349	191	14	3.6	3.8	1 264	3.4	6.1	3.0	85	9.4	16.5	35.3	50.0
Mobile city	82 817	13 825	866	4.5	5.1	75 442	3.4	4.9	4.3	7 375	11.6	22.2	22.4	34.3
Monroeville city	2 709	373	24	2.6	4.6	2 498	2.6	4.7	3.2	211	15.2	16.6	6.9	49.3
Montevallo city	1 308	219	5	3.1	4.8	1 251	1.5	6.3	4.9	57	3.5	12.3	33.3	51.6
Montgomery city	76 636	11 538	1 842	5.9	5.5	69 968	4.1	4.3	5.0	6 668	18.8	29.4	33.0	40.3
Moody town	1 845	355	14	3.8	2.4	1 750	3.7	6.5	6.0	95	12.6	32.6	40.0	24.2
Moores Mill CDP	1 237	89	5	1.3	1.6	1 183	1.7	2.2	2.1	54	5.6	7.4	–	71.4
Morris town	452	73	4	3.8	4.0	430	2.6	3.9	4.4	22	9.1	9.1	–	100.0
Mosses town	316	82	4	7.6	6.0	295	4.7	4.0	1.2	21	4.8	14.3	100.0	100.0
Moulton city	1 364	312	27	4.5	5.4	1 292	8.8	10.6	10.0	72	2.8	16.7	75.0	95.1
Moundville town	534	113	5	2.8	3.0	498	5.2	5.9	6.1	36	8.3	11.1	–	88.2
Mountain Brook city	8 127	711	33	1.3	3.4	7 868	1.6	2.2	1.4	259	7.3	18.9	9.6	34.0
Muscle Shoals city	3 838	389	22	1.5	3.5	3 700	2.3	4.1	1.8	138	5.1	12.3	14.0	30.8
New Brockton town	513	79	5	2.3	3.3	471	2.1	7.7	4.3	42	4.8	21.4	16.7	66.7
New Hope town	930	156	4	3.5	1.4	875	3.2	9.0	6.4	55	9.1	41.8	57.1	84.2
New Market CDP	429	36	3	1.4	3.5	402	3.5	2.7	–	27	3.7	3.7	–	–
Newton town	632	71	5	3.3	2.2	573	2.4	4.5	.8	59	10.2	23.7	9.1	58.8
Northport city	6 793	1 286	81	5.1	5.0	6 519	3.8	6.8	6.6	274	19.7	27.4	29.4	54.1
Ohatchee town	450	44	4	2.2	2.0	394	1.5	2.0	3.6	56	10.7	23.2	33.3	18.2
Oneonta city	2 114	336	15	2.8	4.3	1 985	3.4	5.6	3.2	129	7.0	11.6	23.8	36.1
Opelika city	8 956	1 978	213	7.5	5.7	8 248	4.9	7.3	7.2	708	22.7	46.6	47.9	58.5
Opp city	2 902	412	27	2.4	3.5	2 733	3.3	4.9	3.2	169	8.3	31.4	–	69.5
Orange Beach town	4 398	1 590	18	20.5	1.9	1 026	2.7	5.0	4.8	3 372	7.7	38.8	47.6	87.0
Oxford city	3 810	591	57	4.7	3.6	3 527	4.1	5.4	4.2	283	13.4	27.6	22.6	53.4
Ozark city	5 621	625	48	2.3	3.5	4 986	2.7	3.8	2.3	635	4.1	7.6	1.8	17.0
Parrish town	594	111	6	2.4	2.7	546	6.4	4.1	8.3	48	14.6	20.8	10.0	66.7
Pelham city	3 758	313	10	1.3	1.3	3 607	1.6	1.5	4.2	151	2.6	10.6	5.3	40.7
Pell City city	3 557	863	41	4.3	2.6	3 049	4.1	6.9	4.7	508	14.4	69.1	31.1	44.8
Phenix City city	10 813	2 389	242	6.4	7.1	9 745	4.5	7.6	4.8	1 068	17.7	32.9	45.8	66.9
Phil Campbell town	593	72	8	2.2	3.2	549	2.4	5.8	1.0	44	4.5	4.5	–	57.9
Piedmont city	2 392	544	28	9.2	4.2	2 203	5.0	8.9	5.7	189	12.2	24.3	57.9	93.7
Pinson-Clay-Chalkville CDP	3 807	413	38	3.2	2.5	3 656	3.0	2.5	8.0	151	15.2	25.2	11.4	66.7
Pleasant Grove city	2 992	221	26	2.0	2.1	2 906	2.3	2.8	2.1	86	8.1	10.5	12.5	70.0
Point Clear CDP	958	254	9	8.2	3.2	770	4.8	7.9	2.9	188	32.4	66.5	44.4	45.5
Prattville city	7 184	781	82	2.4	2.5	6 825	2.2	3.3	2.9	359	13.1	20.9	8.5	34.0
Priceville town	486	65	2	2.3	1.4	468	3.4	5.1	8.0	18	5.6	22.2	33.3	–
Prichard city	13 037	3 129	224	8.2	5.6	11 121	5.9	9.2	6.7	1 916	14.1	22.5	31.7	54.7
Ragland town	714	124	3	1.4	1.8	658	3.8	6.0	1.7	56	7.1	12.5	71.4	89.5
Rainbow City city	3 172	476	18	1.6	4.0	2 991	2.5	5.8	1.8	181	3.3	24.9	5.6	20.4
Rainsville city	1 629	316	11	3.6	3.4	1 524	3.0	5.6	3.0	105	8.6	11.4	41.2	74.2
Red Bay city	1 452	221	17	3.2	4.3	1 374	5.7	8.4	8.9	78	2.6	3.8	–	18.8
Redstone Arsenal CDP	1 154	141	29	3.5	2.9	1 047	9.6	14.3	2.6	107	1.9	3.7	–	21.1
Reform city	878	206	5	2.8	3.3	802	5.4	7.9	11.0	76	28.9	9.2	15.4	66.7
Riverside town	497	152	5	4.0	6.6	393	5.3	2.5	14.4	104	1.0	14.4	25.0	96.2
Roanoke city	2 723	566	29	5.1	3.7	2 414	4.0	7.8	4.8	309	9.7	36.6	34.1	80.0
Robertsdale city	1 018	143	11	2.0	4.8	932	2.5	5.9	1.9	86	7.0	14.0	7.1	23.5
Rogersville town	520	81	2	1.5	1.7	494	5.5	8.1	2.5	26	–	19.2	20.0	20.0
Russellville city	3 406	464	29	2.8	4.3	3 186	4.6	6.1	4.9	220	2.3	5.5	5.7	19.7
Saks CDP	4 390	558	46	2.8	3.5	4 135	2.8	5.1	3.2	255	7.1	21.6	9.5	53.4
Samson city	977	242	18	6.4	4.2	869	6.1	9.6	8.3	108	15.7	25.0	33.3	100.0
Saraland city	4 494	666	42	3.4	4.1	4 291	2.8	5.1	3.8	203	13.8	31.0	14.3	46.7
Sardis City town	526	76	3	3.6	2.1	493	2.4	4.6	2.0	33	24.2	39.4	50.0	80.0
Satsuma city	1 815	220	18	5.0	2.0	1 732	3.3	5.3	7.1	83	31.3	44.6	52.9	70.0
Scottsboro city	5 909	834	52	2.6	3.7	5 481	3.9	5.9	4.0	428	1.9	6.8	7.8	13.2
Selma city	9 556	1 907	142	7.3	5.8	8 731	6.4	8.2	7.8	825	11.3	22.9	52.8	43.3
Selmont-West Selmont CDP	1 579	298	34	7.9	5.7	1 294	5.3	8.7	3.5	285	9.1	11.2	45.5	47.7
Sheffield city	4 709	635	32	2.6	3.4	4 326	3.3	5.3	3.3	383	3.1	12.0	25.0	30.0
Slocomb city	893	215	28	10.9	5.2	776	5.9	6.5	9.9	117	25.6	39.3	–	100.0
Smiths CDP	1 331	258	33	6.9	4.3	1 235	4.8	7.4	6.4	96	26.0	54.2	66.7	64.7
Smoke Rise CDP	482	66	5	4.8	2.7	469	4.3	7.9	–	13	7.7	84.6	100.0	–
Southside city	1 998	236	20	2.8	2.1	1 909	2.8	5.3	10.3	89	14.6	18.0	27.8	70.0
Spanish Fort CDP	1 673	268	10	5.0	1.9	1 466	3.8	3.8	7.4	207	10.6	20.8	66.7	12.9
Springville town	761	136	4	2.9	2.1	708	5.5	7.8	7.4	53	5.7	24.5	–	85.7
Steele town	430	82	5	2.3	2.1	401	4.2	8.3	8.3	29	17.2	27.6	–	–
Stevenson city	888	150	15	2.6	4.5	810	5.6	6.8	5.2	78	3.8	23.1	8.3	50.0
Sulligent city	861	187	9	2.4	5.3	789	3.3	8.5	6.8	72	6.9	40.3	10.0	51.5
Sumiton city	1 077	147	9	3.2	3.1	1 017	5.0	6.3	2.7	60	3.3	1.7	–	8.7
Sylacauga city	5 422	821	59	3.0	4.1	4 980	4.1	4.2	5.4	442	9.5	17.2	25.4	35.7
Sylvan Springs town	568	136	3	2.1	1.8	548	11.3	4.1	5.6	20	–	10.0	100.0	–
Talladega city	6 463	1 174	94	4.3	6.6	5 951	4.1	6.1	5.0	512	13.1	23.4	12.8	47.2

TIPSII [UPF] GH101 CENSUS90 72583600 06/22/92 4:04 PM MACHINE: C DATA:CENSUS90*H1TIPSDA01. 06/16/92 15:25:44 TAPE: NONE FRAME: 266
TSF:CENSUS90*92. 06/16/92 15:28:20 UTF:CENSUS90*93. 06/16/92 15:28:20 META:CENSUS90*H1TABLES01. 06/16/92 15:41:11

Table 76. **Percent of Housing Units Allocated or Substituted: 1990**—Con.

[For definitions of terms and meanings of symbols, see text]

State Urban and Rural and Size of Place Inside and Outside Metropolitan Area County Place and [In Selected States] County Subdivision [1,000 or More Persons]	All housing units					Occupied housing units				Vacant housing units				
				Percent allocated or substituted			Percent allocated or substituted				Percent allocated or substituted			
	Total	1 or more items allocated	Substituted	Rooms	Units in structure	Total	Tenure	Value, specified owner	Contract rent, specified renter	Total	Vacancy status	Duration of vacancy	Value, specified vacant for sale only	Contract rent, specified vacant for rent
PLACE AND COUNTY SUBDIVISION—Con.														
Tallassee city	2 302	462	27	6.0	4.1	2 099	4.1	6.8	3.9	203	7.9	29.6	34.8	87.0
Tarrant city	3 461	676	52	4.9	4.8	3 205	3.7	7.1	4.4	256	24.2	34.8	49.2	67.6
Taylor town	499	69	5	1.4	1.6	476	1.9	4.1	1.4	23	17.4	17.4	–	50.0
Theodore CDP	2 451	427	34	3.5	4.2	2 247	3.6	6.9	6.3	204	12.7	27.5	25.0	57.1
Thomasville city	1 752	369	13	3.3	3.8	1 537	2.5	7.6	2.8	215	15.3	23.7	53.8	78.7
Thorsby town	626	138	6	2.9	2.2	569	5.1	5.2	4.7	57	15.8	29.8	18.2	17.6
Tillmans Corner CDP	6 898	1 219	69	4.1	2.9	6 359	3.4	4.1	5.0	539	15.8	28.4	32.5	39.3
Town Creek town	551	121	7	2.4	6.2	526	5.3	8.9	3.6	25	–	–	–	77.8
Trinity town	501	86	5	3.6	1.8	481	9.1	11.7	11.4	20	10.0	15.0	25.0	87.5
Troy city	5 150	723	107	3.8	5.7	4 684	4.1	5.1	3.5	466	12.4	15.5	21.2	25.5
Trussville city	2 977	252	20	1.6	2.1	2 860	2.1	2.9	3.2	117	6.0	9.4	–	15.0
Tuscaloosa city	31 194	5 888	458	4.6	6.7	29 467	4.4	6.1	5.2	1 727	23.2	37.5	27.2	38.4
Tuscumbia city	3 593	470	22	2.8	3.7	3 424	3.1	4.9	3.4	169	3.0	10.7	26.7	63.8
Tuskegee city	4 713	1 195	108	9.3	6.5	4 087	6.1	10.0	7.9	626	16.5	41.4	56.4	73.6
Underwood-Petersville CDP	1 168	155	15	5.5	3.9	1 131	5.7	8.6	6.3	37	8.1	21.6	14.3	71.4
Union Springs city	1 695	322	43	4.3	5.5	1 476	5.3	8.2	7.2	219	12.3	17.8	14.3	66.7
Uniontown city	695	173	12	5.5	8.2	628	5.6	8.0	3.6	67	35.8	59.7	14.3	94.7
Valley city	3 482	529	44	3.6	3.8	3 278	4.0	6.1	4.2	204	14.7	32.4	21.9	39.2
Vernon city	1 035	224	15	3.3	5.7	943	4.5	8.2	6.7	92	8.7	21.7	–	58.8
Vestavia Hills city	8 034	710	37	1.2	3.6	7 710	1.5	2.0	.9	324	8.3	13.6	15.3	7.8
Vincent town	676	137	7	3.3	2.5	635	3.8	7.8	3.3	41	14.6	48.8	25.0	57.1
Warrior city	1 330	305	17	8.1	4.1	1 241	5.6	10.4	8.4	89	12.4	24.7	100.0	100.0
Weaver city	1 053	173	9	4.2	2.6	988	3.6	5.0	7.6	65	10.8	23.1	47.1	78.8
Webb town	404	92	5	7.9	3.0	376	4.5	11.2	6.7	28	10.7	25.0	–	25.0
West Blocton town	593	83	9	1.9	2.9	509	3.1	6.7	1.1	84	4.8	8.3	–	90.9
West End-Cobb Town CDP	1 629	245	21	2.8	3.8	1 502	3.9	8.6	4.7	127	6.3	11.8	5.9	80.0
Wetumpka city	1 642	208	30	4.7	4.9	1 497	3.9	5.1	2.3	145	13.1	26.9	6.7	40.7
Wilsonville town	572	175	4	9.6	4.5	455	2.6	6.7	4.3	117	10.3	72.6	80.0	100.0
Winfield city	1 629	309	18	2.8	5.8	1 495	4.5	7.6	2.7	134	3.0	5.2	5.9	89.7
York city	1 245	258	23	4.0	5.9	1 123	7.0	8.6	4.3	122	28.7	22.1	6.7	44.0

TIPSII [UPF] GH101 CENSUS90 72583600 06/22/92 4:04 PM MACHINE: C DATA:CENSUS90*H1TIPSDA01. 06/16/92 15:25:44 TAPE: NONE FRAME: 267
TSF:CENSUS90*92. 06/16/92 15:28:20 UTF:CENSUS90*93. 06/16/92 15:28:20 META:CENSUS90*H1TABLES01. 06/16/92 15:41:11

APPENDIX A.
Area Classifications

CONTENTS

Alaska Native Regional Corporation (ANRC) *(See American Indian and Alaska Native Area)*
Alaska Native Village (ANV) *(See American Indian and Alaska Native Area)*
Alaska Native Village Statistical Area *(See American Indian and Alaska Native Area)*
American Indian and Alaska Native Area ---- A–1
American Indian Reservation *(See American Indian and Alaska Native Area, see County Subdivision)*
American Indian Reservation and Trust Land *(See American Indian and Alaska Native Area)*
American Samoa *(See Outlying Areas of the United States, see State)*
Area Measurement ---- A–3
Assessment District *(See County Subdivision)*
Block ---- A–3
Block Group (BG) ---- A–4
Block Numbering Area (BNA) *(See Census Tract and Block Numbering Area)*
Borough *(See County Subdivision, see Place)*
Borough and Census Area (Alaska) *(See County)*
Boundary Changes ---- A–4
Census Area (Alaska) *(See County)*
Census Block *(See Block)*
Census Code *(See Geographic Code)*
Census County Division (CCD) *(See County Subdivision)*
Census Designated Place (CDP) *(See Place)*
Census Division *(See Census Region and Census Division)*
Census Geographic Code *(See Geographic Code)*
Census Region and Census Division ---- A–4
Census Subarea (Alaska) *(See County Subdivision)*
Census Tract and Block Numbering Area ---- A–5
Central City *(See Metropolitan Area)*
Central Place *(See Urbanized Area)*
City *(See Place)*
Congressional District (CD) ---- A–6
Consolidated City *(See Place)*
Consolidated Metropolitan Statistical Area (CMSA) *(See Metropolitan Area)*
County ---- A–6
County Subdivision ---- A–6
Crews of Vessels *(See Area Measurement, see Block, see Census Tract and Block Numbering Area)*
Division *(See Census Region and Division, see County Subdivision)*
Election District *(See County Subdivision, see Voting District)*
Extended City *(See Urban and Rural)*
Farm *(See Urban and Rural)*
Federal Information Processing Standards (FIPS) Code *(See Geographic Code)*
Geographic Block Group *(See Block Group)*
Geographic Code ---- A–7
Geographic Presentation ---- A–7
Gore *(See County Subdivision)*
Grant *(See County Subdivision)*
Guam *(See Outlying Areas of the United States, see State)*
Hierarchical Presentation *(See Geographic Presentation)*
Historic Areas of Oklahoma *(See American Indian and Alaska Native Area, Tribal Jurisdiction Statistical Area)*
Historical Counts ---- A–8
Incorporated Place *(See Place)*
Independent City *(See County)*
Internal Point ---- A–8
Inventory Presentation *(See Geographic Presentation)*
Land Area *(See Area Measurement)*
Latitude *(See Internal Point)*
Longitude *(See Internal Point)*
Magisterial District *(See County Subdivision)*
Metropolitan Area (MA) ---- A–8
Metropolitan Statistical Area (MSA) *(See Metropolitan Area)*
Minor Civil Division (MCD) *(See County Subdivision)*
Northern Mariana Islands *(See Outlying Areas of the United States, see State)*
Outlying Areas of the United States ---- A–9
Palau *(See Outlying Areas of the United States, see State)*
Parish (Louisiana) *(See County)*
Parish Governing Authority District *(See County Subdivision)*
Place ---- A–9
Plantation *(See County Subdivision)*
Population or Housing Unit Density ---- A–10
Precinct *(See County Subdivision, see Voting District)*
Primary Metropolitan Statistical Area (PMSA) *(See Metropolitan Area)*
Puerto Rico *(See Outlying Areas of the United States, see State)*
Purchase *(See County Subdivision)*
Region *(See Census Region and Census Division)*
Rural *(See Urban and Rural)*
Selected States *(See County Subdivision, see State)*
State ---- A–11
Supervisors' District *(See County Subdivision)*
Tabulation Block Group *(See Block Group)*
TIGER ---- A–11
Town *(See County Subdivision, see Place)*
Township *(See County Subdivision)*
Tract *(See Census Tract and Block Numbering Area)*
Tribal Designated Statistical Area (TDSA) *(See American Indian and Alaska Native Area)*
Tribal Jurisdiction Statistical Area (TJSA) *(See American Indian and Alaska Native Area)*
Trust Land *(See American Indian and Alaska Native Area)*
United States ---- A–11
Unorganized Territory (unorg.) *(See County Subdivision)*
Urban and Rural ---- A–11
Urbanized Area (UA) ---- A–12
Village *(See Place)*
Virgin Islands *(See Outlying Areas of the United States, see State)*
Voting District (VTD) ---- A–12
Water Area *(See Area Measurement)*
ZIP Code® ---- A–13

These definitions are for all geographic entities and concepts that the Census Bureau will include in its standard 1990 census data products. Not all entities and concepts are shown in any one 1990 census data product. For a description of geographic areas included in each data product, see appendix F.

AMERICAN INDIAN AND ALASKA NATIVE AREA

Alaska Native Regional Corporation (ANRC)

Alaska Native Regional Corporations (ANRC's) are corporate entities established under the Alaska Native Claims Settlement Act of 1972, Public Law 92-203, as amended by Public Law 94-204, to conduct both business and nonprofit affairs of Alaska Natives. Alaska is divided into

12 ANRC's that cover the entire State, except for the Annette Islands Reserve. The boundaries of the 12 ANRC's were established by the Department of the Interior, in cooperation with Alaska Natives. Each ANRC was designed to include, as far as practicable, Alaska Natives with a common heritage and common interests. The ANRC boundaries for the 1990 census were identified by the Bureau of Land Management. A 13th region was established for Alaska Natives who are not permanent residents and who chose not to enroll in one of the 12 ANRC's; no census products are prepared for the 13th region. ANRC's were first identified for the 1980 census.

Each ANRC is assigned a two-digit census code ranging from 07 through 84. These census codes are assigned in alphabetical order of the ANRC's.

Alaska Native Village (ANV) Statistical Area

Alaska Native villages (ANV's) constitute tribes, bands, clans, groups, villages, communities, or associations in Alaska that are recognized pursuant to the Alaska Native Claims Settlement Act of 1972, Public Law 92-203. Because ANV's do not have legally designated boundaries, the Census Bureau has established Alaska Native village statistical areas (ANVSA's) for statistical purposes. For the 1990 census, the Census Bureau cooperated with officials of the nonprofit corporation within each participating Alaska Native Regional Corporation (ANRC), as well as other knowledgeable officials, to delineate boundaries that encompass the settled area associated with each ANV. ANVSA's are located within ANRC's and do not cross ANRC boundaries. ANVSA's for the 1990 census replace the ANV's that the Census Bureau recognized for the 1980 census.

Each ANVSA is assigned a four-digit census code ranging from 6001 through 8989. Each ANVSA also is assigned a five-digit FIPS code. Both the census and FIPS codes are assigned in alphabetical order of ANVSA's.

American Indian Reservation and Trust Land

American Indian Reservation—Federal American Indian reservations are areas with boundaries established by treaty, statute, and/ or executive or court order, and recognized by the Federal Government as territory in which American Indian tribes have jurisdiction. State reservations are lands held in trust by State governments for the use and benefit of a given tribe. The reservations and their boundaries were identified for the 1990 census by the Bureau of Indian Affairs (BIA), Department of Interior (for Federal reservations), and State governments (for State reservations). The names of American Indian reservations recognized by State governments, but not by the Federal Government, are followed by ''(State).'' Areas composed of reservation lands that are administered jointly and/ or are claimed by two reservations, as identified by the BIA, are called ''joint areas,'' and are treated as separate American Indian reservations for census purposes.

Federal reservations may cross State boundaries, and Federal and State reservations may cross county, county subdivision, and place boundaries. For reservations that cross State boundaries, only the portion of the reservations in a given State are shown in the data products for that State; the entire reservations are shown in data products for the United States.

Each American Indian reservation is assigned a four-digit census code ranging from 0001 through 4989. These census codes are assigned in alphabetical order of American Indian reservations nationwide, except that joint areas appear at the end of the code range. Each American Indian reservation also is assigned a five-digit FIPS code; because the FIPS codes are assigned in alphabetical sequence of American Indian reservations within each State, the FIPS code is different in each State for reservations in more than one State.

Trust Land—Trust lands are property associated with a particular American Indian reservation or tribe, held in trust by the Federal Government. Trust lands may be held in trust either for a tribe (tribal trust land) or for an individual member of a tribe (individual trust land). Trust lands recognized for the 1990 census comprise all tribal trust lands and inhabited individual trust lands located outside of a reservation boundary. As with other American Indian areas, trust lands may be located in more than one State. Only the trust lands in a given State are shown in the data products for that State; all trust lands associated with a reservation or tribe are shown in data products for the United States. The Census Bureau first reported data for tribal trust lands for the 1980 census.

Trust lands are assigned a four-digit census code and a five-digit FIPS code, the same as that for the reservation with which they are associated. Trust lands not associated with a reservation are presented by tribal name, interspersed alphabetically among the reservations.

Tribal Designated Statistical Area (TDSA)

Tribal designated statistical areas (TDSA's) are areas, delineated outside Oklahoma by federally- and State-recognized tribes without a land base or associated trust lands, to provide statistical areas for which the Census Bureau tabulates data. TDSA's represent areas generally containing the American Indian population over which federally-recognized tribes have jurisdiction and areas in which State tribes provide benefits and services to their members. The names of TDSA's delineated by State-recognized tribes are followed by ''(State).'' The Census Bureau did not recognize TDSA's before the 1990 census.

Each TDSA is assigned a four-digit census code ranging from 9001 through 9589. The census codes are assigned in alphabetical order of TDSA's nationwide. Each TDSA also is assigned a five-digit FIPS code in alphabetical order within State.

Tribal Jurisdiction Statistical Area (TJSA)

Tribal jurisdiction statistical areas (TJSA's) are areas, delineated by federally-recognized tribes in Oklahoma without a reservation, for which the Census Bureau tabulates data. TJSA's represent areas generally containing the American Indian population over which one or more tribal governments have jurisdiction; if tribal officials delineated adjacent TJSA's so that they include some duplicate territory, the overlap area is called a ''joint use area,'' which is treated as a separate TJSA for census purposes.

TJSA's replace the ''Historic Areas of Oklahoma (excluding urbanized areas)'' shown in 1980 census data products. The Historic Areas of Oklahoma comprised the territory located within reservations that had legally established boundaries from 1900 to 1907; these reservations were dissolved during the 2- to 3-year period preceding the statehood of Oklahoma in 1907. The Historic Areas of Oklahoma (excluding urbanized areas) were identified only for the 1980 census.

Each TJSA is assigned a four-digit census code ranging from 5001 through 5989. The census codes are assigned in alphabetical order of TJSA's, except that joint areas appear at the end of the code range. Each TJSA also is assigned a five-digit FIPS code in alphabetical order within Oklahoma.

AREA MEASUREMENT

Area measurements provide the size, in square kilometers (also in square miles in printed reports), recorded for each geographic entity for which the Census Bureau tabulates data in general-purpose data products (except crews-of-vessels entities and ZIP Codes). (Square kilometers may be divided by 2.59 to convert an area measurement to square miles.) Area was calculated from the specific set of boundaries recorded for the entity in the Census Bureau's geographic data base (see ''TIGER''). On machine-readable files, area measurements are shown to three decimal places; the decimal point is implied. In printed reports and listings, area measurements are shown to one decimal.

The Census Bureau provides measurements for both land area and total water area for the 1990 census; the water figure includes inland, coastal, Great Lakes, and territorial water. (For the 1980 census, the Census Bureau provided area measurements for land and inland water.) The Census Bureau will provide measurements for the component types of water for the affected entities in a separate file. ''Inland water'' consists of any lake, reservoir, pond, or similar body of water that is recorded in the Census Bureau's geographic data base. It also includes any river, creek, canal, stream, or similar feature that is recorded in that data base as a two-dimensional feature (rather than as a single line). The portions of the oceans and related large embayments (such as the Chesapeake Bay and Puget Sound), the Gulf of Mexico, and the Caribbean Sea that belong to the United States and its territories are considered to be ''coastal'' and ''territorial'' waters; the Great Lakes are treated as a separate water entity. Rivers and bays that empty into these bodies of water are treated as ''inland water'' from the point beyond which they are narrower than one nautical mile across. Identification of land and inland, coastal, and territorial waters is for statistical purposes, and does not necessarily reflect legal definitions thereof.

By definition, census blocks do not include water within their boundaries; therefore, the water area of a block is always zero. Land area measurements may disagree with the information displayed on census maps and in the TIGER file because, for area measurement purposes, features identified as ''intermittent water'' and ''glacier'' are reported as land area. For this reason, it may not be possible to derive the land area for an entity by summing the land area of its component census blocks. In addition, the water area measurement reported for some geographic entities includes water that is not included in any lower-level geographic entity. Therefore, because water is contained only in a higher-level geographic entity, summing the water measurements for all the component lower-level geographic entities will not yield the water area of that higher-level entity. This occurs, for example, where water is associated with a county but is not within the legal boundary of any minor civil division, or the water is associated with a State but is not within the legal boundary of any county. Crews-of-vessels entities (see ''Census Tract and Block Numbering Area'' and ''Block'') do not encompass territory and therefore have no area measurements. ZIP Codes do not have specific boundaries, and therefore, also do not have area measurements.

The accuracy of any area measurement figure is limited by the inaccuracy inherent in (1) the location and shape of the various boundary features in the data base, and (2) rounding affecting the last digit in all operations that compute and/ or sum the area measurements.

BLOCK

Census blocks are small areas bounded on all sides by visible features such as streets, roads, streams, and railroad tracks, and by invisible boundaries such as city, town, township, and county limits, property lines, and short, imaginary extensions of streets and roads.

Tabulation blocks, used in census data products, are in most cases the same as collection blocks, used in the census enumeration. In some cases, collection blocks have been ''split'' into two or more parts required for data tabulations. Tabulation blocks do not cross the boundaries of counties, county subdivisions, places, census tracts or block numbering areas, American Indian and Alaska Native areas, congressional districts, voting districts, urban or rural areas, or urbanized areas. The 1990 census is the first for which the entire United States and its possessions are block-numbered.

Blocks are numbered uniquely within each census tract or BNA. A block is identified by a three-digit number, sometimes with a single alphabetical suffix. Block numbers

with suffixes generally represent collection blocks that were ''split'' in order to identify separate geographic entities that divide the original block. For example, when a city limit runs through data collection block 101, the data for the portion inside the city is tabulated in block 101A and the portion outside, in block 101B. A block number with the suffix ''Z'' represents a ''crews-of-vessels'' entity for which the Census Bureau tabulates data, but that does not represent a true geographic area; such a block is shown on census maps associated with an anchor symbol and a census tract or block numbering area with a .99 suffix.

BLOCK GROUP (BG)

Geographic Block Group

A geographic block group (BG) is a cluster of blocks having the same first digit of their three-digit identifying numbers within a census tract or block numbering area (BNA). For example, BG 3 within a census tract or BNA includes all blocks numbered between 301 and 397. In most cases, the numbering involves substantially fewer than 97 blocks. Geographic BG's never cross census tract or BNA boundaries, but may cross the boundaries of county subdivisions, places, American Indian and Alaska Native areas, urbanized areas, voting districts, and congressional districts. BG's generally contain between 250 and 550 housing units, with the ideal size being 400 housing units.

Tabulation Block Group

In the data tabulations, a geographic BG may be split to present data for every unique combination of county subdivision, place, American Indian and Alaska Native area, urbanized area, voting district, urban/ rural and congressional district shown in the data product; for example, if BG 3 is partly in a city and partly outside the city, there will be separate tabulated records for each portion of BG 3. BG's are used in tabulating decennial census data nationwide in the 1990 census, in all block-numbered areas in the 1980 census, and in Tape Address Register (TAR) areas in the 1970 census. For purposes of data presentation, BG's are a substitute for the enumeration districts (ED's) used for reporting data in many parts of the United States for the 1970 and 1980 censuses, and in all areas for pre-1970 censuses.

BOUNDARY CHANGES

The boundaries of some counties, county subdivisions, American Indian and Alaska Native areas, and many incorporated places, changed between those reported for the 1980 census and January 1, 1990. Boundary changes to legal entities result from:

1. Annexations to or detachments from legally established governmental units.
2. Mergers or consolidations of two or more governmental units.
3. Establishment of new governmental units.
4. Disincorporations or disorganizations of existing governmental units.
5. Changes in treaties and Executive Orders.

The historical counts shown for counties, county subdivisions, and places are not updated for such changes, and thus reflect the population and housing units in the area as delineated at each census. Information on boundary changes reported between the 1980 and 1990 censuses for counties, county subdivisions, and incorporated places is presented in the ''User Notes'' section of the technical documentation of Summary Tape Files 1 and 3, and in the 1990 CPH-2, *Population and Housing Unit Counts* printed reports. For information on boundary changes for such areas in the decade preceding other decennial censuses, see the *Number of Inhabitants* reports for each census. Boundary changes are not reported for some areas, such as census designated places and block groups.

CENSUS REGION AND CENSUS DIVISION

Census Division

Census divisions are groupings of States that are subdivisions of the four census regions. There are nine divisions, which the Census Bureau adopted in 1910 for the presentation of data. The regions, divisions, and their constituent States are:

Northeast Region

New England Division:

Maine, New Hampshire, Vermont, Massachusetts, Rhode Island, Connecticut

Middle Atlantic Division:

New York, New Jersey, Pennsylvania

Midwest Region

East North Central Division:

Ohio, Indiana, Illinois, Michigan, Wisconsin

West North Central Division:

Minnesota, Iowa, Missouri, North Dakota, South Dakota, Nebraska, Kansas

South Region

South Atlantic Division:

Delaware, Maryland, District of Columbia, Virginia, West Virginia, North Carolina, South Carolina, Georgia, Florida

East South Central Division:

Kentucky, Tennessee, Alabama, Mississippi

West South Central Division:

Arkansas, Louisiana, Oklahoma, Texas

West Region

Mountain Division:

Montana, Idaho, Wyoming, Colorado, New Mexico, Arizona, Utah, Nevada

Pacific Division:

Washington, Oregon, California, Alaska, Hawaii

Census Region

Census regions are groupings of States that subdivide the United States for the presentation of data. There are four regions—Northeast, Midwest, South, and West. Each of the four census regions is divided into two or more census divisions. Prior to 1984, the Midwest region was named the North Central region. From 1910, when census regions were established, through the 1940's, there were three regions—North, South, and West.

CENSUS TRACT AND BLOCK NUMBERING AREA

Block Numbering Area (BNA)

Block numbering areas (BNA's) are small statistical subdivisions of a county for grouping and numbering blocks in nonmetropolitan counties where local census statistical areas committees have not established census tracts. State agencies and the Census Bureau delineated BNA's for the 1990 census, using guidelines similar to those for the delineation of census tracts. BNA's do not cross county boundaries.

BNA's are identified by a four-digit basic number and may have a two-digit suffix; for example, 9901.07. The decimal point separating the four-digit basic BNA number from the two-digit suffix is shown in printed reports, in microfiche, and on census maps; in machine-readable files, the decimal point is implied. Many BNA's do not have a suffix; in such cases, the suffix field is left blank in all data products. BNA numbers range from 9501 through 9989.99, and are unique within a county (numbers in the range of 0001 through 9499.99 denote a census tract). The suffix .99 identifies a BNA that was populated entirely by persons aboard one or more civilian or military ships. A ''crews-of-vessels'' BNA appears on census maps only as an anchor symbol with its BNA number (and block numbers on maps showing block numbers); the BNA relates to the ships associated with the onshore BNA's having the same four-digit basic number. Suffixes in the range .80 through .98 usually identify BNA's that either were revised or were created during the 1990 census data collection activities. Some of these revisions produced BNA's that have extremely small land area and may have little or no population or housing. For data analysis, such a BNA can be summarized with an adjacent BNA.

Census Tract

Census tracts are small, relatively permanent statistical subdivisions of a county. Census tracts are delineated for all metropolitan areas (MA's) and other densely populated counties by local census statistical areas committees following Census Bureau guidelines (more than 3,000 census tracts have been established in 221 counties outside MA's). Six States (California, Connecticut, Delaware, Hawaii, New Jersey, and Rhode Island) and the District of Columbia are covered entirely by census tracts. Census tracts usually have between 2,500 and 8,000 persons and, when first delineated, are designed to be homogeneous with respect to population characteristics, economic status, and living conditions. Census tracts do not cross county boundaries. The spatial size of census tracts varies widely depending on the density of settlement. Census tract boundaries are delineated with the intention of being maintained over a long time so that statistical comparisons can be made from census to census. However, physical changes in street patterns caused by highway construction, new development, etc., may require occasional revisions; census tracts occasionally are split due to large population growth, or combined as a result of substantial population decline. Census tracts are referred to as ''tracts'' in all 1990 data products.

Census tracts are identified by a four-digit basic number and may have a two-digit suffix; for example, 6059.02. The decimal point separating the four-digit basic tract number from the two-digit suffix is shown in printed reports, in microfiche, and on census maps; in machine-readable files, the decimal point is implied. Many census tracts do not have a suffix; in such cases, the suffix field is left blank in all data products. Leading zeros in a census tract number (for example, 002502) are shown only on machine-readable files.

Census tract numbers range from 0001 through 9499.99 and are unique within a county (numbers in the range of 9501 through 9989.99 denote a block numbering area). The suffix .99 identifies a census tract that was populated entirely by persons aboard one or more civilian or military ships. A ''crews-of-vessels'' census tract appears on census maps only as an anchor symbol with its census tract number (and block numbers on maps showing block numbers). These census tracts relate to the ships associated with the onshore census tract having the same four-digit basic number. Suffixes in the range .80 through .98 usually identify census tracts that either were revised or were created during the 1990 census data collection activities. Some of these revisions may have resulted in census tracts that have extremely small land area and may have little or no population or housing. For data analysis, such a census tract can be summarized with an adjacent census tract.

CONGRESSIONAL DISTRICT (CD)

Congressional districts (CD's) are the 435 areas from which persons are elected to the U.S. House of Representatives. After the apportionment of congressional seats among the States, based on census population counts, each State is responsible for establishing CD's for the purpose of electing representatives. Each CD is to be as equal in population to all other CD's in the State as practicable, based on the decennial census counts.

The CD's that were in effect on January 1, 1990 were those of the 101st Congress. Data on the 101st Congress appear in an early 1990 census data product (Summary Tape File 1A). The CD's of the 101st Congress are the same as those in effect for the 102nd Congress. CD's of the 103rd Congress, reflecting redistricting based on the 1990 census, are summarized in later 1990 data products (STF's 1D and 3D, and 1990 CPH-4, *Population and Housing Characteristics for Congressional Districts of the 103rd Congress* printed reports).

COUNTY

The primary political divisions of most States are termed ''counties.'' In Louisiana, these divisions are known as ''parishes.'' In Alaska, which has no counties, the county equivalents are the organized ''boroughs'' and the ''census areas'' that are delineated for statistical purposes by the State of Alaska and the Census Bureau. In four States (Maryland, Missouri, Nevada, and Virginia), there are one or more cities that are independent of any county organization and thus constitute primary divisions of their States. These cities are known as ''independent cities'' and are treated as equivalent to counties for statistical purposes. That part of Yellowstone National Park in Montana is treated as a county equivalent. The District of Columbia has no primary divisions, and the entire area is considered equivalent to a county for statistical purposes.

Each county and county equivalent is assigned a three-digit FIPS code that is unique within State. These codes are assigned in alphabetical order of county or county equivalent within State, except for the independent cities, which follow the listing of counties.

COUNTY SUBDIVISION

County subdivisions are the primary subdivisions of counties and their equivalents for the reporting of decennial census data. They include census county divisions, census subareas, minor civil divisions, and unorganized territories.

Each county subdivision is assigned a three-digit census code in alphabetical order within county and a five-digit FIPS code in alphabetical order within State.

Census County Division (CCD)

Census county divisions (CCD's) are subdivisions of a county that were delineated by the Census Bureau, in cooperation with State officials and local census statistical areas committees, for statistical purposes. CCD's were established in 21 States where there are no legally established minor civil divisions (MCD's), where the MCD's do not have governmental or administrative purposes, where the boundaries of the MCD's change frequently, and/ or where the MCD's are not generally known to the public. CCD's have no legal functions, and are not governmental units.

The boundaries of CCD's usually are delineated to follow visible features, and in most cases coincide with census tract or block numbering area boundaries. The name of each CCD is based on a place, county, or well-known local name that identifies its location. CCD's have been established in the following 21 States: Alabama, Arizona, California, Colorado, Delaware, Florida, Georgia, Hawaii, Idaho, Kentucky, Montana, Nevada, New Mexico, Oklahoma, Oregon, South Carolina, Tennessee, Texas, Utah, Washington, and Wyoming. For the 1980 census, the county subdivisions recognized for Nevada were MCD's.

Census Subarea (Alaska)

Census subareas are statistical subdivisions of boroughs and census areas (county equivalents) in Alaska. Census subareas were delineated cooperatively by the State of Alaska and the Census Bureau. The census subareas, identified first in 1980, replaced the various types of subdivisions used in the 1970 census.

Minor Civil Division (MCD)

Minor civil divisions (MCD's) are the primary political or administrative divisions of a county. MCD's represent many different kinds of legal entities with a wide variety of governmental and/ or administrative functions. MCD's are variously designated as American Indian reservations, assessment districts, boroughs, election districts, gores, grants, magisterial districts, parish governing authority districts, plantations, precincts, purchases, supervisors' districts, towns, and townships. In some States, all or some incorporated places are not located in any MCD and thus serve as MCD's in their own right. In other States, incorporated places are subordinate to (part of) the MCD's in which they are located, or the pattern is mixed—some incorporated places are independent of MCD's and others are subordinate to one or more MCD's.

The Census Bureau recognizes MCD's in the following 28 States: Arkansas, Connecticut, Illinois, Indiana, Iowa, Kansas, Louisiana, Maine, Maryland, Massachusetts, Michigan, Minnesota, Mississippi, Missouri, Nebraska, New Hampshire, New Jersey, New York, North Carolina, North Dakota, Ohio, Pennsylvania, Rhode Island, South Dakota, Vermont, Virginia, West Virginia, and Wisconsin. The District of Columbia has no primary divisions, and the entire area is considered equivalent to an MCD for statistical purposes.

The MCD's in 12 selected States (Connecticut, Maine, Massachusetts, Michigan, Minnesota, New Hampshire, New Jersey, New York, Pennsylvania, Rhode Island, Vermont, and Wisconsin) also serve as general-purpose local governments. The Census Bureau presents data for these MCD's in all data products in which it provides data for places.

Unorganized Territory (unorg.)

In nine States (Arkansas, Iowa, Kansas, Louisiana, Maine, Minnesota, North Carolina, North Dakota, and South Dakota), some counties contain territory that is not included in an MCD recognized by the Census Bureau. Each separate area of unorganized territory in these States is recognized as one or more separate county subdivisions for census purposes. Each unorganized territory is given a descriptive name, followed by the designation ''unorg.''

GEOGRAPHIC CODE

Geographic codes are shown primarily on machine-readable data products, such as computer tape and compact disc-read only memory (CD-ROM), but also appear on other products such as microfiche; they also are shown on some census maps. Codes are identified as ''census codes'' only if there is also a Federal Information Processing Standards (FIPS) code for the same geographic entity. A code that is not identified as either ''census'' or ''FIPS'' is usually a census code for which there is no FIPS equivalent, or for which the Census Bureau does not use the FIPS code. The exceptions, which use only the FIPS code in census products, are county, congressional district, and metropolitan area (that is, metropolitan statistical area, consolidated metropolitan statistical area, and primary metropolitan statistical area).

Census Code

Census codes are assigned for a variety of geographic entities, including American Indian and Alaska Native area, census division, census region, county subdivision, place, State, urbanized area, and voting district. The structure, format, and meaning of census codes appear in the 1990 census *Geographic Identification Code Scheme;* in the data dictionary portion of the technical documentation for summary tape files, CD-ROM's, and microfiche.

Federal Information Processing Standards (FIPS) Code

Federal Information Processing Standards (FIPS) codes are assigned for a variety of geographic entities, including American Indian and Alaska Native area, congressional district, county, county subdivision, metropolitan area, place, and State. The structure, format, and meaning of FIPS codes used in the census are shown in the 1990 census *Geographic Identification Code Scheme;* in the data dictionary portion of the technical documentation for summary tape files, CD-ROM's, and microfiche.

The objective of the FIPS codes is to improve the use of data resources of the Federal Government and avoid unnecessary duplication and incompatibilities in the collection, processing, and dissemination of data. More information about FIPS and FIPS code documentation is available from the National Technical Information Service, Springfield, VA 22161.

United States Postal Service (USPS) Code

United States Postal Service (USPS) codes for States are used in all 1990 data products. The codes are two-character alphabetic abbreviations. These codes are the same as the FIPS two-character alphabetic abbreviations.

GEOGRAPHIC PRESENTATION

Hierarchical Presentation

A hierarchical geographic presentation shows the geographic entities in a superior/subordinate structure in census products. This structure is derived from the legal, administrative, or areal relationships of the entities. The hierarchical structure is depicted in report tables by means of indentation, and is explained for machine-readable media in the discussion of file structure in the geographic coverage portion of the abstract in the technical documentation. An example of hierarchical presentation is the ''standard census geographic hierarchy'': block, within block group, within census tract or block numbering area, within place, within county subdivision, within county, within State, within division, within region, within the United States. Graphically, this is shown as:

```
United States
  Region
    Division
      State
        County
          County subdivision
            Place (or part)
              Census tract/ block numbering area
               (or part)
                Block group (or part)
                  Block
```

Inventory Presentation

An inventory presentation of geographic entities is one in which all entities of the same type are shown in alphabetical or code sequence, without reference to their hierarchical relationships. Generally, an inventory presentation shows totals for entities that may be split in a hierarchical presentation, such as place, census tract/

block numbering area, or block group. An example of a series of inventory presentations is: State, followed by all the counties in that State, followed by all the places in that State. Graphically, this is shown as:

State

County ''A''
County ''B''
County ''C''

Place ''X''
Place ''Y''
Place ''Z''

HISTORICAL COUNTS

Historical counts for total population and total housing units are shown in the 1990 CPH-2, *Population and Housing Unit Counts* report series. As in past censuses, the general rule for presenting historical data for States, counties, county subdivisions, and places is to show historical counts only for single, continually existing entities. Stated another way, if an entity existed for both the current and preceding censuses, the tables show counts for the preceding censuses. Included in this category are entities of the same type (county, county subdivision, place) even if they had changed their names. Also included are entities that merged, but only if the new entity retained the name of one of the merged entities. The historical counts shown are for each entity as it was bounded at each census.

In cases where an entity was formed since a preceding census, such as a newly incorporated place or a newly organized township, the symbol three dots ''...'' is shown for earlier censuses. The three-dot symbol also is shown for those parts of a place that have extended into an additional county or county subdivision through annexation or other revision of boundaries since the preceding census.

In a few cases, changes in the boundaries of county subdivisions caused a place to be split into two or more parts, or to be split differently than in the preceding census. If historical counts for the parts of the place as currently split did not appear in a preceding census, ''(NA)'' is shown for the place in each county subdivision; however, the historical population and housing unit counts of the place appear in tables that show the entire place. For counties, county subdivisions, and places formed since January 1, 1980, 1980 census population and housing unit counts in the 1990 territory are reported in the geographic change notes included in the ''User Notes'' text section of 1990 CPH-2, *Population and Housing Unit Counts*, and in the technical documentation of Summary Tape Files 1 and 3.

In some cases, population and housing unit counts for individual areas were revised since publication of the 1980 reports (indicated by the prefix ''r''). In a number of tables of 1990 CPH-2, *Population and Housing Unit Counts*, 1980 counts are shown for aggregations of individual areas, such as the number, population, and housing unit counts of places in size groups, or urban and rural distributions. Revisions of population and housing unit counts for individual areas were not applied to the various aggregations. Therefore, it may not be possible to determine the individual areas in a given aggregation using the historical counts; conversely, the sum of the counts shown for individual areas may not agree with the aggregation.

INTERNAL POINT

An internal point is a set of geographic coordinates (latitude and longitude) that is located within a specified geographic entity. A single point is identified for each entity; for many entities, this point represents the approximate geographic center of that entity. If the shape of the entity caused this point to be located outside the boundaries of the entity, it is relocated from the center so that it is within the entity. If the internal point for a block falls in a water area, it is relocated to a land area within the block. On machine-readable products, internal points are shown to six decimal places; the decimal point is implied.

METROPOLITAN AREA (MA)

The general concept of a metropolitan area (MA) is one of a large population nucleus, together with adjacent communities that have a high degree of economic and social integration with that nucleus. Some MA's are defined around two or more nuclei.

The MA classification is a statistical standard, developed for use by Federal agencies in the production, analysis, and publication of data on MA's. The MA's are designated and defined by the Federal Office of Management and Budget, following a set of official published standards. These standards were developed by the interagency Federal Executive Committee on Metropolitan Areas, with the aim of producing definitions that are as consistent as possible for all MA's nationwide.

Each MA must contain either a place with a minimum population of 50,000 or a Census Bureau-defined urbanized area and a total MA population of at least 100,000 (75,000 in New England). An MA comprises one or more central counties. An MA also may include one or more outlying counties that have close economic and social relationships with the central county. An outlying county must have a specified level of commuting to the central counties and also must meet certain standards regarding metropolitan character, such as population density, urban population, and population growth. In New England, MA's are composed of cities and towns rather than whole counties.

The territory, population, and housing units in MA's are referred to as ''metropolitan.'' The metropolitan category is subdivided into ''inside central city'' and ''outside central city.'' The territory, population, and housing units located outside MA's are referred to as ''nonmetropolitan.'' The

metropolitan and nonmetropolitan classification cuts across the other hierarchies; for example, there is generally both urban and rural territory within both metropolitan and nonmetropolitan areas.

To meet the needs of various users, the standards provide for a flexible structure of metropolitan definitions that classify an MA either as a metropolitan statistical area (MSA) or as a consolidated metropolitan statistical area (CMSA) that is divided into primary metropolitan statistical areas (PMSA's). Documentation of the MA standards and how they are applied is available from the Secretary, Federal Executive Committee on Metropolitan Areas, Population Division, U.S. Bureau of the Census, Washington, DC 20233.

Central City

In each MSA and CMSA, the largest place and, in some cases, additional places are designated as ''central cities'' under the official standards. A few PMSA's do not have central cities. The largest central city and, in some cases, up to two additional central cities are included in the title of the MA; there also are central cities that are not included in an MA title. An MA central city does not include any part of that city that extends outside the MA boundary.

Consolidated and Primary Metropolitan Statistical Area (CMSA and PMSA)

If an area that qualifies as an MA has more than one million persons, primary metropolitan statistical areas (PMSA's) may be defined within it. PMSA's consist of a large urbanized county or cluster of counties that demonstrates very strong internal economic and social links, in addition to close ties to other portions of the larger area. When PMSA's are established, the larger area of which they are component parts is designated a consolidated metropolitan statistical area (CMSA).

Metropolitan Statistical Area (MSA)

Metropolitan statistical areas (MSA's) are relatively free-standing MA's and are not closely associated with other MA's. These areas typically are surrounded by nonmetropolitan counties.

Metropolitan Area Title and Code

The title of an MSA contains the name of its largest central city and up to two additional city names, provided that the additional places meet specified levels of population, employment, and commuting. Generally, a city with a population of 250,000 or more is in the title, regardless of other criteria.

The title of a PMSA may contain up to three place names, as determined above, or up to three county names, sequenced in order of population. A CMSA title also may include up to three names, the first of which generally is the most populous central city in the area. The second name may be the first city or county name in the most populous remaining PMSA; the third name may be the first city or county name in the next most populous PMSA. A regional designation may be substituted for the second and/ or third names in a CMSA title if such a designation is supported by local opinion and is deemed to be unambiguous and suitable by the Office of Management and Budget.

The titles for all MA's also contain the name of each State in which the area is located. Each metropolitan area is assigned a four-digit FIPS code, in alphabetical order nationwide. If the fourth digit of the code is a ''2,'' it identifies a CMSA. Additionally, there is a separate set of two-digit codes for CMSA's, also assigned alphabetically.

OUTLYING AREAS OF THE UNITED STATES

The Census Bureau treats the outlying areas as the statistical equivalents of States for the 1990 census. The outlying areas are American Samoa, Guam, the Commonwealth of the Northern Mariana Islands (Northern Mariana Islands), Republic of Palau (Palau), Puerto Rico, and the Virgin Islands of the United States (Virgin Islands). Geographic definitions specific to each outlying area are shown in appendix A of the text in the data products for each area.

PLACE

Places, for the reporting of decennial census data, include census designated places and incorporated places. Each place is assigned a four-digit census code that is unique within State. Each place is also assigned a five-digit FIPS code that is unique within State. Both the census and FIPS codes are assigned based on alphabetical order within State. Consolidated cities (see below) are assigned a one-character alphabetical census code that is unique nationwide and a five-digit FIPS code that is unique within State.

Census Designated Place (CDP)

Census designated places (CDP's) are delineated for the decennial census as the statistical counterparts of incorporated places. CDP's comprise densely settled concentrations of population that are identifiable by name, but are not legally incorporated places. Their boundaries, which usually coincide with visible features or the boundary of an adjacent incorporated place, have no legal status, nor do these places have officials elected to serve traditional municipal functions. CDP boundaries may change with changes in the settlement pattern; a CDP with the same name as in previous censuses does not necessarily have the same boundaries.

Beginning with the 1950 census, the Census Bureau, in cooperation with State agencies and local census statistical areas committees, has identified and delineated boundaries for CDP's. In the 1990 census, the name of each such place is followed by ''CDP.'' In the 1980 census, ''(CDP)'' was used; in 1970, 1960, and 1950 censuses, these places were identified by ''(U),'' meaning ''unincorporated place.''

To qualify as a CDP for the 1990 census, an unincorporated community must have met the following criteria:

1. In all States except Alaska and Hawaii, the Census Bureau uses three population size criteria to designate a CDP. These criteria are:

   a. 1,000 or more persons if outside the boundaries of an urbanized area (UA) delineated for the 1980 census or a subsequent special census.

   b. 2,500 or more persons if inside the boundaries of a UA delineated for the 1980 census or a subsequent special census.

   c. 250 or more persons if outside the boundaries of a UA delineated for the 1980 census or a subsequent special census, and within the official boundaries of an American Indian reservation recognized for the 1990 census.

2. In Alaska, 25 or more persons if outside a UA, and 2,500 or more persons if inside a UA delineated for the 1980 census or a subsequent special census.

3. In Hawaii, 300 or more persons, regardless of whether the community is inside or outside a UA.

For the 1990 census, CDP's qualified on the basis of the population counts prepared for the 1990 Postcensus Local Review Program. Because these counts were subject to change, a few CDP's may have final population counts lower than the minimums shown above.

Hawaii is the only State with no incorporated places recognized by the Bureau of the Census. All places shown for Hawaii in the data products are CDP's. By agreement with the State of Hawaii, the Census Bureau does not show data separately for the city of Honolulu, which is coextensive with Honolulu County.

Consolidated City

A consolidated government is a unit of local government for which the functions of an incorporated place and its county or minor civil division (MCD) have merged. The legal aspects of this action may result in both the primary incorporated place and the county or MCD continuing to exist as legal entities, even though the county or MCD performs few or no governmental functions and has few or no elected officials. Where this occurs, and where one or more other incorporated places in the county or MCD continue to function as separate governments, even though they have been included in the consolidated government, the primary incorporated place is referred to as a ''consolidated city.''

The data presentation for consolidated cities varies depending upon the geographic presentation. In hierarchical presentations, consolidated cities are not shown. These presentations include the semi-independent places and the ''consolidated city (remainder).'' Where the consolidated city is coextensive with a county or county subdivision, the data shown for those areas in hierarchical presentations are equivalent to those for the consolidated government.

For inventory geographic presentations, the consolidated city appears at the end of the listing of places. The data for the consolidated city include places that are part of the consolidated city. The ''consolidated city (remainder)'' is the portion of the consolidated government minus the semi-independent places, and is shown in alphabetical sequence with other places.

In summary presentations by size of place, the consolidated city is not included. The places semi-independent of consolidated cities are categorized by their size, as is the ''consolidated city (remainder).''

Each consolidated city is assigned a one-character alphabetic census code. Each consolidated city also is assigned a five-digit FIPS code that is unique within State. The semi-independent places and the ''consolidated city (remainder)'' are assigned a four-digit census code and a five-digit FIPS place code that are unique within State. Both the census and FIPS codes are assigned based on alphabetical order within State.

Incorporated Place

Incorporated places recognized in 1990 census data products are those reported to the Census Bureau as legally in existence on January 1, 1990 under the laws of their respective States as cities, boroughs, towns, and villages, with the following exceptions: the towns in the New England States, New York, and Wisconsin, and the boroughs in New York are recognized as minor civil divisions for census purposes; the boroughs in Alaska are county equivalents.

POPULATION OR HOUSING UNIT DENSITY

Population or housing unit density is computed by dividing the total population or housing units of a geographic unit (for example, United States, State, county, place) by its land area measured in square kilometers or square miles. Density is expressed as both ''persons (or housing units) per square kilometer'' and ''persons (or housing units) per square mile'' of land area in 1990 census printed reports.

STATE

States are the primary governmental divisions of the United States. The District of Columbia is treated as a statistical equivalent of a State for census purposes. The four census regions, nine census divisions, and their component States are shown under ''CENSUS REGION AND CENSUS DIVISION'' in this appendix.

The Census Bureau treats the outlying areas as State equivalents for the 1990 census. The outlying areas are American Samoa, Guam, the Northern Mariana Islands, Palau, Puerto Rico, and the Virgin Islands of the United States. Geographic definitions specific to each outlying area are shown in appendix A in the data products for each area.

Each State and equivalent is assigned a two-digit numeric Federal Information Processing Standards (FIPS) code in alphabetical order by State name, followed by the outlying area names. Each State and equivalent area also is assigned a two-digit census code. This code is assigned on the basis of the geographic sequence of each State within each census division; the first digit of the code is the code for the respective division. Puerto Rico, the Virgin Islands, and the outlying areas of the Pacific are assigned ''0'' as the division code. Each State and equivalent area also is assigned the two-letter FIPS/ United States Postal Service (USPS) code.

In 12 selected States (Connecticut, Maine, Massachusetts, Michigan, Minnesota, New Hampshire, New Jersey, New York, Pennsylvania, Rhode Island, Vermont, and Wisconsin), the minor civil divisions also serve as general-purpose local governments. The Census Bureau presents data for these minor civil divisions in all data products in which it provides data for places.

TIGER

TIGER is an acronym for the new digital (computer-readable) geographic data base that automates the mapping and related geographic activities required to support the Census Bureau's census and survey programs. The Census Bureau developed the Topologically Integrated Geographic Encoding and Referencing (TIGER) System to automate the geographic support processes needed to meet the major geographic needs of the 1990 census: producing the cartographic products to support data collection and map publication, providing the geographic structure for tabulation and publication of the collected data, assigning residential and employer addresses to their geographic location and relating those locations to the Census Bureau's geographic units, and so forth. The content of the TIGER data base is made available to the public through a variety of ''TIGER Extract'' files that may be obtained from the Data User Services Division, U.S. Bureau of the Census, Washington, DC 20233.

UNITED STATES

The United States comprises the 50 States and the District of Columbia. In addition, the Census Bureau treats the outlying areas as statistical equivalents of States for the 1990 census. The outlying areas include American Samoa, Guam, the Northern Mariana Islands, Palau, Puerto Rico, and the Virgin Islands.

URBAN AND RURAL

The Census Bureau defines ''urban'' for the 1990 census as comprising all territory, population, and housing units in urbanized areas and in places of 2,500 or more persons outside urbanized areas. More specifically, ''urban'' consists of territory, persons, and housing units in:

1. Places of 2,500 or more persons incorporated as cities, villages, boroughs (except in Alaska and New York), and towns (except in the six New England States, New York, and Wisconsin), but excluding the rural portions of ''extended cities.''
2. Census designated places of 2,500 or more persons.
3. Other territory, incorporated or unincorporated, included in urbanized areas.

Territory, population, and housing units not classified as urban constitute ''rural.'' In the 100-percent data products, ''rural'' is divided into ''places of less than 2,500'' and ''not in places.'' The ''not in places'' category comprises ''rural'' outside incorporated and census designated places and the rural portions of extended cities. In many data products, the term ''other rural'' is used; ''other rural'' is a residual category specific to the classification of the rural in each data product.

In the sample data products, rural population and housing units are subdivided into ''rural farm'' and ''rural nonfarm.'' ''Rural farm'' comprises all rural households and housing units on farms (places from which $1,000 or more of agricultural products were sold in 1989); ''rural nonfarm'' comprises the remaining rural.

The urban and rural classification cuts across the other hierarchies; for example, there is generally both urban and rural territory within both metropolitan and nonmetropolitan areas.

In censuses prior to 1950, ''urban'' comprised all territory, persons, and housing units in incorporated places of 2,500 or more persons, and in areas (usually minor civil divisions) classified as urban under special rules relating to population size and density. The definition of urban that restricted itself to incorporated places having 2,500 or more persons excluded many large, densely settled areas merely because they were not incorporated. Prior to the 1950 census, the Census Bureau attempted to avoid some of the more obvious omissions by classifying selected areas as ''urban under special rules.'' Even with these rules, however, many large, closely built-up areas were excluded from the urban category.

To improve its measure of urban territory, population, and housing units, the Census Bureau adopted the concept of the urbanized area and delineated boundaries for

unincorporated places (now, census designated places) for the 1950 census. Urban was defined as territory, persons, and housing units in urbanized areas and, outside urbanized areas, in all places, incorporated or unincorporated, that had 2,500 or more persons. With the following three exceptions, the 1950 census definition of urban has continued substantially unchanged. First, in the 1960 census (but not in the 1970, 1980, or 1990 censuses), certain towns in the New England States, townships in New Jersey and Pennsylvania, and Arlington County, Virginia, were designated as urban. However, most of these ''special rule'' areas would have been classified as urban anyway because they were included in an urbanized area or in an unincorporated place of 2,500 or more persons. Second, ''extended cities'' were identified for the 1970, 1980, and 1990 censuses. Extended cities primarily affect the figures for urban and rural territory (area), but have very little effect on the urban and rural population and housing units at the national and State levels— although for some individual counties and urbanized areas, the effects have been more evident. Third, changes since the 1970 census in the criteria for defining urbanized areas have permitted these areas to be defined around smaller centers.

Documentation of the urbanized area and extended city criteria is available from the Chief, Geography Division, U.S. Bureau of the Census, Washington, DC 20233.

Extended City

Since the 1960 census, there has been a trend in some States toward the extension of city boundaries to include territory that is essentially rural in character. The classification of all the population and living quarters of such places as urban would include in the urban designation territory, persons, and housing units whose environment is primarily rural. For the 1970, 1980, and 1990 censuses, the Census Bureau identified as rural such territory and its population and housing units for each extended city whose closely settled area was located in an urbanized area. For the 1990 census, this classification also has been applied to certain places outside urbanized areas.

In summary presentations by size of place, the urban portion of an extended city is classified by the population of the entire place; the rural portion is included in ''other rural.''

URBANIZED AREA (UA)

The Census Bureau delineates urbanized areas (UA's) to provide a better separation of urban and rural territory, population, and housing in the vicinity of large places. A UA comprises one or more places (''central place'') and the adjacent densely settled surrounding territory (''urban fringe'') that together have a minimum of 50,000 persons. The urban fringe generally consists of contiguous territory having a density of least 1,000 persons per square mile. The urban fringe also includes outlying territory of such density if it was connected to the core of the contiguous area by road and is within 1 1/ 2 road miles of that core, or within 5 road miles of the core but separated by water or other undevelopable territory. Other territory with a population density of fewer than 1,000 people per square mile is included in the urban fringe if it eliminates an enclave or closes an indentation in the boundary of the urbanized area. The population density is determined by (1) outside of a place, one or more contiguous census blocks with a population density of at least 1,000 persons per square mile or (2) inclusion of a place containing census blocks that have at least 50 percent of the population of the place and a density of at least 1,000 persons per square mile. The complete criteria are available from the Chief, Geography Division, U.S. Bureau of the Census, Washington, DC 20233.

Urbanized Area Central Place

One or more central places function as the dominant centers of each UA. The identification of a UA central place permits the comparison of this dominant center with the remaining territory in the UA. There is no limit on the number of central places, and not all central places are necessarily included in the UA title. UA central places include:

1. Each place entirely (or partially, if the place is an extended city) within the UA that is a central city of a metropolitan area (MA).
2. If the UA does not contain an MA central city or is located outside of an MA, the central place(s) is determined by population size.

Urbanized Area Title and Code

The title of a UA identifies those places that are most important within the UA; it links the UA to the encompassing MA, where appropriate. If a single MA includes most of the UA, the title and code of the UA generally are the same as the title and code of the MA. If the UA is not mostly included in a single MA, if it does not include any place that is a central city of the encompassing MA, or if it is not located in an MA, the Census Bureau uses the population size of the included places, with a preference for incorporated places, to determine the UA title. The name of each State in which the UA is located also is in each UA title.

The numeric code used to identify each UA is the same as the code for the mostly encompassing MA (including CMSA and PMSA). If MA title cities represent multiple UA's, or the UA title city does not correspond to the first name of an MA title, the Census Bureau assigns a code based on the alphabetical sequence of the UA title in relationship to the other UA and MA titles.

VOTING DISTRICT (VTD)

A voting district (VTD) is any of a variety of types of areas (for example, election districts, precincts, wards, legislative districts) established by State and local governments for purposes of elections. For census purposes,

each State participating in Phase 2 of the 1990 Census Redistricting Data Program outlined the boundaries of VTD's around groups of whole census blocks on census maps. The entities identified as VTD's are not necessarily those legally or currently established. Also, to meet the ''whole block'' criterion, a State may have had to adjust VTD boundaries to nearby block boundaries. Therefore, the VTD's shown on the 1990 census tapes, listings, and maps may not represent the actual VTD's in effect at the time of the census. In the 1980 census, VTD's were referred to as ''election precincts.''

Each VTD is assigned a four-character alphanumeric code that is unique within each county. The code ''ZZZZ'' is assigned to nonparticipating areas; the Census Bureau reports data for areas coded ''ZZZZ.''

ZIP CODE®

ZIP Codes are administrative units established by the United States Postal Service (USPS) for the distribution of mail. ZIP Codes serve addresses for the most efficient delivery of mail, and therefore generally do not respect political or census statistical area boundaries. ZIP Codes usually do not have clearly identifiable boundaries, often serve a continually changing area, are changed periodically to meet postal requirements, and do not cover all the land area of the United States. ZIP Codes are identified by five-digit codes assigned by the USPS. The first three digits identify a major city or sectional distribution center, and the last two digits generally signify a specific post office's delivery area or point. For the 1990 census, ZIP Code data are tabulated for the five-digit codes in STF 3B.

APPENDIX B.
Definitions of Subject Characteristics

CONTENTS

SUBJECT CHARACTERISTICS B–1

Acreage B–2
Age B–2
American Indian Tribe *(See Race)*
Boarded-Up Status B–3
Business on Property B–3
Congregate Housing *(See Meals Included in Rent)*
Contract Rent B–3
Duration of Vacancy B–4
Families *(See Household Type and Relationship)*
Family Size *(See Household Type and Relationship)*

Family Type *(See Household Type and Relationship)*
Group Quarters B–4
Hispanic Origin B–5
Homeowner Vacancy Rate *(See Vacancy Status)*
Household *(See Household Type and Relationship)*
Household Size *(See Household Type and Relationship)*
Household Type and Relationship B–6
Householder *(See Household Type and Relationship)*
Housing Units *(See Living Quarters)*
Institutionalized Persons *(See Group Quarters)*

Living Quarters B–1
Marital Status B–7
Married Couples *(See Household Type and Relationship)*
Meals Included in Rent B–7
Months Vacant *(See Duration of Vacancy)*
Noninstitutional Group Quarters *(See Group Quarters)*
Occupied Housing Units *(See Living Quarters)*
Own Children *(See Household Type and Relationship)*
Owner-Occupied Housing Units *(See Tenure)*
Persons *(See Persons in Unit)*

Persons in Unit B–7
Persons Per Family *(See Household Type and Relationship)*
Persons Per Household *(See Household Type and Relationship)*
Persons Per Room B–8
Race B–8
Related Children *(See Household Type and Relationship)*
Rental Vacancy Rate *(See Vacancy Status)*
Renter-Occupied Housing Units *(See Tenure)*
Rooms B–10
Sex B–10

Spanish Origin *(See Hispanic Origin)*
Tenure B–10
Type of Structure *(See Units in Structure)*
Units in Structure B–11
Usual Home Elsewhere B–11
Vacancy Status B–12
Vacant Housing Units *(See Living Quarters)*
Value B–12

DERIVED MEASURES B–13

Interpolation B–13
Mean B–13
Median B–13
Percentages, Rates, and Ratios B–13
Quartile B–13

SUBJECT CHARACTERISTICS

LIVING QUARTERS

Living quarters are classified as either housing units or group quarters. (For more information, see the discussion under ''Group Quarters.'') Usually, living quarters are in structures intended for residential use (for example, a one-family home, apartment house, hotel or motel, boarding house, or mobile home). Living quarters also may be in structures intended for nonresidential use (for example, the rooms in a warehouse where a guard lives), as well as in places such as tents, vans, shelters for the homeless, dormitories, barracks, and old railroad cars.

Housing Units—A housing unit is a house, an apartment, a mobile home or trailer, a group of rooms or a single room occupied as separate living quarters or, if vacant, intended for occupancy as separate living quarters. Separate living quarters are those in which the occupants live and eat separately from any other persons in the building and which have direct access from outside the building or through a common hall.

The occupants may be a single family, one person living alone, two or more families living together, or any other group of related or unrelated persons who share living arrangements. For vacant units, the criteria of separateness and direct access are applied to the intended occupants whenever possible. If that information cannot be obtained, the criteria are applied to the previous occupants.

Both occupied and vacant housing units are included in the housing unit inventory, except that recreational vehicles, boats, vans, tents, railroad cars, and the like are included only if they are occupied as someone's usual place of residence. Vacant mobile homes are included provided they are intended for occupancy on the site where they stand. Vacant mobile homes on dealers' sales lots, at the factory, or in storage yards are excluded from the housing inventory.

If the living quarters contain 9 or more persons unrelated to the householder or person in charge (a total of 10 unrelated persons), they are classified as group quarters. If the living quarters contain eight or fewer persons unrelated to the householder or person in charge, they are classified as housing units.

Occupied Housing Units—A housing unit is classified as occupied if it is the usual place of residence of the person or group of persons living in it at the time of enumeration,

or if the occupants are only temporarily absent; that is, away on vacation. If all the persons staying in the unit at the time of the census have their usual place of residence elsewhere, the unit is classified as vacant. A household includes all the persons who occupy a housing unit as their usual place of residence. By definition, the count of occupied housing units for 100-percent tabulations is the same as the count of households or householders.

Vacant Housing Units—A housing unit is vacant if no one is living in it at the time of enumeration, unless its occupants are only temporarily absent. Units temporarily occupied at the time of enumeration entirely by persons who have a usual residence elsewhere are also classified as vacant. (For more information, see discussion under ''Usual Home Elsewhere.'')

New units not yet occupied are classified as vacant housing units if construction has reached a point where all exterior windows and doors are installed and final usable floors are in place. Vacant units are excluded if they are open to the elements; that is, the roof, walls, windows, and/ or doors no longer protect the interior from the elements, or if there is positive evidence (such as a sign on the house or in the block) that the unit is condemned or is to be demolished. Also excluded are quarters being used entirely for nonresidential purposes, such as a store or an office, or quarters used for the storage of business supplies or inventory, machinery, or agricultural products.

Hotels, Motels, Rooming Houses, Etc.—Occupied rooms or suites of rooms in hotels, motels, and similar places are classified as housing units only when occupied by permanent residents; that is, persons who consider the hotel as their usual place of residence or have no usual place of residence elsewhere. Vacant rooms or suites of rooms are classified as housing units only in those hotels, motels, and similar places in which 75 percent or more of the accommodations are occupied by permanent residents.

If any of the occupants in a rooming or boarding house live and eat separately from others in the building and have direct access, their quarters are classified as separate housing units.

Staff Living Quarters—The living quarters occupied by staff personnel within any group quarters are separate housing units if they satisfy the housing unit criteria of separateness and direct access; otherwise, they are considered group quarters.

Comparability—The first Census of Housing in 1940 established the ''dwelling unit'' concept. Although the term became ''housing unit'' and the definition has been modified slightly in succeeding censuses, the 1990 definition is essentially comparable to previous censuses. There was no change in the housing unit definition between 1980 and 1990.

ACREAGE

The data on acreage were obtained from questionnaire item H5a, which was asked at all occupied and vacant one-family houses and mobile homes. The land may consist of more than one tract or plot. These tracts or plots are usually adjoining; however, they may be separated by a road or creek, or another piece of land. This question is used to exclude owner-occupied and renter-occupied one-family houses on 10 or more acres from certain statistics on financial characteristics.

Comparability—The question on acreage was similar in 1970 and 1980 and was asked for the first time of mobile home occupants in the 1990 census.

AGE

The data on age were derived from answers to questionnaire item 5, which was asked of all persons. The age classification is based on the age of the person in completed years as of April 1, 1990. The age response in question 5a was normally used to represent a person's age. However, when the age response was unacceptable or unavailable, a person's age was derived from an acceptable year of birth response in question 5b.

Data on age are used to determine the applicability of other questions for a person and to classify other characteristics in census tabulations. Age data are needed to interpret most social and economic characteristics used to plan and examine many programs and policies. Therefore, age is tabulated by single years of age and by many different groupings, such as 5-year age groups.

Some tabulations are shown by the age of the householder. These data were derived from the age responses for each householder. (For more information on householder, see the discussion under ''Household Type and Relationship.'')

Median Age—This measure divides the age distribution into two equal parts: one-half of the cases falling below the median value and one-half above the value. Generally, median age is computed on the basis of more detailed age intervals than are shown in some census publications; thus, a median based on a less detailed distribution may differ slightly from a corresponding median for the same population based on a more detailed distribution. (For more information on medians, see the discussion under ''Derived Measures.'')

Limitation of the Data—Counts in 1970 and 1980 for persons 100 years old and over were substantially overstated. Improvements were made in the questionnaire design, in the allocation procedures, and to the respondent instruction guide to attempt to minimize this problem in 1990.

Review of detailed 1990 information indicated that respondents tended to provide their age as of the date of completion of the questionnaire, not their age as of April 1, 1990. In addition, there may have been a tendency for

respondents to round their age up if they were close to having a birthday. It is likely that approximately 10 percent of persons in most age groups are actually 1 year younger.

For most single years of age, the misstatements are largely offsetting. The problem is most pronounced at age 0 because persons lost to age 1 may not have been fully offset by the inclusion of babies born after April 1, 1990 and because there may have been more rounding up to age 1 to avoid reporting age as 0 years. (Age in completed months was not collected for infants under age 1.)

The reporting of age 1 year older than age on April 1, 1990 is likely to have been greater in areas where the census data were collected later in 1990. The magnitude of this problem was much less in the three previous censuses where age was typically derived from respondent data on year of birth and quarter of birth. (For more information on the design of the age question, see the section below that discusses ''Comparability.'')

Comparability—Age data have been collected in every census. For the first time since 1950, the 1990 data are not available by quarter year of age. This change was made so that coded information could be obtained for both age and year of birth. In each census since 1940, the age of a person was assigned when it was not reported. In censuses before 1940, with the exception of 1880, persons of unknown age were shown as a separate category. Since 1960, assignment of unknown age has been performed by a general procedure described as ''imputation.'' The specific procedures for imputing age have been different in each census. (For more information on imputation, see Appendix C, Accuracy of the Data.)

BOARDED-UP STATUS

Boarded-up status was obtained from questionnaire item C2 and was determined for all vacant units. Boarded-up units have windows and doors covered by wood, metal, or masonry to protect the interior and to prevent entry into the building. A single-unit structure, a unit in a multi-unit structure, or an entire multi-unit structure may be boarded-up in this way. For certain census data products, boarded-up units are shown only for units in the ''Other vacant'' category. A unit classified as ''Usual home elsewhere'' can never be boarded up. (For more information, see the discussion under ''Usual Home Elsewhere.'')

Comparability—This item was first asked in the 1980 census and was shown only for year-round vacant housing units. In 1990, data are shown for all vacant housing units.

BUSINESS ON PROPERTY

The data for business on property were obtained from questionnaire item H5b, which was asked at all occupied and vacant one-family houses and mobile homes. This question is used to exclude owner-occupied one-family houses with business or medical offices on the property from certain statistics on financial characteristics.

A business must be easily recognizable from the outside. It will usually have a separate outside entrance and have the appearance of a business, such as a grocery store, restaurant, or barbershop. It may be either attached to the house or mobile home or be located elsewhere on the property. Those housing units in which a room is used for business or professional purposes and have no recognizable alterations to the outside are *not* considered as having a business. Medical offices are considered businesses for tabulation purposes.

Comparability—Data on business on property have been collected since 1940.

CONTRACT RENT

The data on contract rent (also referred to as ''rent asked'' for vacant units) were obtained from questionnaire item H7a, which was asked at all occupied housing units that were rented for cash rent and all vacant housing units that were for rent at the time of enumeration.

Housing units that are renter occupied without payment of cash rent are shown separately as ''No cash rent'' in census data products. The unit may be owned by friends or relatives who live elsewhere and who allow occupancy without charge. Rent-free houses or apartments may be provided to compensate caretakers, ministers, tenant farmers, sharecroppers, or others.

Contract rent is the monthly rent agreed to or contracted for, regardless of any furnishings, utilities, fees, meals, or services that may be included. For vacant units, it is the monthly rent asked for the rental unit at the time of enumeration.

If the contract rent includes rent for a business unit or for living quarters occupied by another household, the respondent was instructed to report that part of the rent estimated to be for his or her unit only. Respondents were asked to report rent only for the housing unit enumerated and to exclude any rent paid for additional units or for business premises.

If a renter pays rent to the owner of a condominium or cooperative, and the condominium fee or cooperative carrying charge is also paid by the renter to the owner, the respondent was instructed to include the fee or carrying charge.

If a renter receives payments from lodgers or roomers who are listed as members of the household, the respondent was instructed to report the rent without deduction for any payments received from the lodgers or roomers. The respondent was instructed to report the rent agreed to or contracted for even if paid by someone else such as friends or relatives living elsewhere, or a church or welfare agency.

In some tabulations, contract rent is presented for all renter-occupied housing units, as well as specified renter-occupied and specified vacant-for-rent units. Specified renter-occupied and specified vacant-for-rent units exclude one-family houses on 10 or more acres. (For more information on rent, see the discussion under ''Gross Rent'' in census products containing sample data.)

Median and Quartile Contract Rent—The median divides the rent distribution into two equal parts. Quartiles divide the rent distribution into four equal parts. In computing median and quartile contract rent, units reported as ''No cash rent'' are excluded. Median and quartile rent calculations are rounded to the nearest whole dollar. (For more information on medians and quartiles, see the discussion under ''Derived Measures.'')

Aggregate Contract Rent—To calculate aggregate contract rent, the amount assigned for the category ''less than $80'' is $50. The amount assigned to the category ''$1,000 or more'' is $1,250. Mean contract rent is rounded to the nearest whole dollar. (For more information on aggregates and means, see the discussion under ''Derived Measures.'')

Comparability—Data on this item have been collected since 1930. For 1990, quartiles were added because the range of rents and values in the United States has increased in recent years. Upper and lower quartiles can be used to note large rent and value differences among various geographic areas.

DURATION OF VACANCY

The data for duration of vacancy (also referred to as ''months vacant'') were obtained from questionnaire item D, which was completed by census enumerators. The statistics on duration of vacancy refer to the length of time (in months and years) between the date the last occupants moved from the unit and the time of enumeration. The data, therefore, do not provide a direct measure of the total length of time units remain vacant.

For newly constructed units which have never been occupied, the duration of vacancy is counted from the date construction was completed. For recently converted or merged units, the time is reported from the date conversion or merger was completed. Units occupied by an entire household with a usual home elsewhere are assigned to the ''Less than 1 month'' interval.

Comparability—Similar data have been collected since 1960. In 1970 and 1980, these data were shown only for year-round housing units. In 1990, these data are shown for all housing units.

GROUP QUARTERS

All persons not living in households are classified by the Census Bureau as living in group quarters. Two general categories of persons in group quarters are recognized: (1) institutionalized persons and (2) other persons in group quarters (also referred to as ''noninstitutional group quarters''). Information on the housing characteristics of group quarters was not collected in the census.

Institutionalized Persons—Includes persons under formally authorized, supervised care or custody in institutions at the time of enumeration. Such persons are classified as ''patients or inmates'' of an institution regardless of the availability of nursing or medical care, the length of stay, or the number of persons in the institution. Generally, institutionalized persons are restricted to the institutional buildings and grounds (or must have passes or escorts to leave) and thus have limited interaction with the surrounding community. Also, they are generally under the care of trained staff who have responsibility for their safekeeping and supervision.

Institutions include schools, hospitals, or wards for the physically or mentally handicapped; hospitals or wards for mental, tubercular, or chronic disease patients; wards in general and military hospitals for patients who have no usual home elsewhere; hospital wards for drug/alcohol abuse; rooms for long-term care patients in wards or buildings on the grounds of hospitals, nursing homes, convalescent homes, and rest homes for the aged and dependent; juvenile institutions, including homes, schools, hospitals, orphanages, or residential-care facilities for neglected, abused, and dependent children; and correctional institutions, including halfway houses operated for correctional purposes. ''Staff residents''; that is, staff personnel who live at the institution are classified with the ''Noninstitutional group quarters'' population.

Other Persons in Group Quarters (also referred to as ''noninstitutional group quarters'')—Includes all persons who live in group quarters other than institutions. Persons who live in the following living quarters are classified as ''other persons in group quarters'' when there are 10 or more unrelated persons living in the unit; otherwise, these living quarters are classified as housing units.

- Rooming Houses
- Group Homes
- Religious Group Quarters
- College Quarters Off Campus

Persons residing in certain other types of living arrangements are classified as living in ''noninstitutional group quarters'' regardless of the number of people sharing the unit. These include persons residing in the following types of group quarters:

- College Dormitories
- Military Quarters
- Agriculture Workers' Dormitories

- Other Workers' Dormitories
- Emergency Shelters for Homeless Persons (with sleeping facilities)
- Visible in Street Locations
- Dormitories for Nurses and Interns in General and Military Hospitals
- Crews of Maritime Vessels
- Staff Residents of Institutions
- Other Nonhousehold Living Situations
- Living Quarters for Victims of Natural Disasters

Comparability—For the 1990 census, the definition of institutionalized persons was revised so that the definition of ''care'' only includes persons under organized medical or formally-authorized, supervised care or custody. As a result of this change to the institutional definition, maternity homes are classified as noninstitutional rather than institutional group quarters as in previous censuses. The following types of other group quarters are classified as institutional rather than noninstitutional group quarters: ''halfway houses (operated for correctional purposes)'' and ''wards in general and military hospitals for patients who have no usual home elsewhere,'' which includes maternity, neonatal, pediatric, military, and surgical wards of hospitals, other-purpose wards of hospitals, and wards for persons with infectious diseases. These changes should not significantly affect the comparability of data with earlier censuses because of the relatively small number of persons involved.

As in 1980, 10 or more unrelated persons living together were classified as living in noninstitutional group quarters. In 1970, the criteria was six or more unrelated persons.

In 1990 census data products, the phrase ''inmates of institutions'' was changed to ''institutionalized persons.'' Also, persons living in noninstitutional group quarters were referred to as ''other persons in group quarters,'' and the phrase ''staff residents'' was used for staff living in institutions. (For more information on ''Group Quarters,'' see 1990 CP-1, *General Population Characteristics.)*

HISPANIC ORIGIN

The data on Spanish/ Hispanic origin were derived from answers to questionnaire item 7, which was asked of all persons. Persons of Hispanic origin are those who classified themselves in one of the specific Hispanic origin categories listed on the questionnaire—''Mexican,'' ''Puerto Rican,'' or ''Cuban''—as well as those who indicated that they were of ''other Spanish/ Hispanic'' origin. Persons of ''Other Spanish/ Hispanic'' origin are those whose origins are from Spain, the Spanish-speaking countries of Central or South America, or the Dominican Republic, or they are persons of Hispanic origin identifying themselves generally as Spanish, Spanish-American, Hispanic, Hispano, Latino, and so on. Write-in responses to the ''other Spanish/ Hispanic'' category were coded only for sample data.

Origin can be viewed as the ancestry, nationality group, lineage, or country of birth of the person or the person's parents or ancestors before their arrival in the United States. Persons of Hispanic origin may be of any race.

Some tabulations are shown by the Hispanic origin of the householder. In all cases where households, families, or occupied housing units are classified by Hispanic origin, the Hispanic origin of the householder is used. (See the discussion of householder under ''Household Type and Relationship.'')

During direct interviews conducted by enumerators, if a person could not provide a single origin response, he or she was asked to select, based on self-identification, the group which best described his or her origin or descent. If a person could not provide a single group, the origin of the person's mother was used. If a single group could not be provided for the person's mother, the first origin reported by the person was used.

If any household member failed to respond to the Spanish/ Hispanic origin question, a response was assigned by the computer according to the reported entries of other household members by using specific rules of precedence of household relationship. In the processing of sample questionnaires, responses to other questions on the questionnaire, such as ancestry and place of birth, were used to assign an origin before any reference was made to the origin reported by other household members. If an origin was not entered for any household member, an origin was assigned from another household according to the race of the householder. This procedure is a variation of the general imputation process described in Appendix C, Accuracy of the Data.

Comparability—There may be differences between the data on Hispanic origin of the householder based on 100-percent tabulations and sample tabulations. Such differences are the result of sampling variability, nonsampling error, and more extensive edit procedures for the Spanish/ Hispanic origin item on the sample questionnaires. (For more information on sampling variability and nonsampling error, see Appendix C, Accuracy of the Data.)

The 1990 data on Hispanic origin of the householder are generally comparable with those for the 1980 census. However, there are some differences in the format of the Hispanic origin question between the two censuses. For 1990, the word ''descent'' was deleted from the 1980 wording. In addition, the term ''Mexican-Amer.'' used in 1980 was shortened further to ''Mexican-Am.'' to reduce misreporting (of ''American'') in this category detected in the 1980 census. Also, the 1990 question allowed those who reported as ''other Spanish/ Hispanic'' to write in their specific Hispanic origin group. Misreporting in the ''Mexican-Amer.'' category of the 1980 census item on Spanish/ Hispanic origin may affect the comparability of 1980 and 1990

census data for persons of Hispanic origin for certain areas of the country. (For more information on ''Hispanic Origin,'' see 1990 CP-1, *General Population Characteristics.*)

HOUSEHOLD TYPE AND RELATIONSHIP

Household

A household includes all the persons who occupy a housing unit. A housing unit is a house, an apartment, a mobile home, a group of rooms, or a single room that is occupied (or if vacant, is intended for occupancy) as separate living quarters. Separate living quarters are those in which the occupants live and eat separately from any other persons in the building and which have direct access from the outside of the building or through a common hall. The occupants may be a single family, one person living alone, two or more families living together, or any other group of related or unrelated persons who share living arrangements.

In 100-percent tabulations, the count of households or householders always equals the count of occupied housing units. In sample tabulations, the numbers may differ as a result of the weighting process.

Persons Per Household—A measure obtained by dividing the number of persons in households by the number of households (or householders). In cases where persons in households are cross-classified by race or Hispanic origin, persons in the household are classified by the race or Hispanic origin of the householder rather than the race or Hispanic origin of each individual.

Relationship to Householder

Householder—The data on relationship to householder were derived from answers to questionnaire item 2, which was asked of all persons in housing units. One person in each household is designated as the householder. In most cases, this is the person, or one of the persons, in whose name the home is owned, being bought, or rented and who is listed in column 1 of the census questionnaire. If there is no such person in the household, any adult household member 15 years old and over could be designated as the householder.

Households are classified by type according to the sex of the householder and the presence of relatives. Two types of householders are distinguished: a family householder and a nonfamily householder. A family householder is a householder living with one or more persons related to him or her by birth, marriage, or adoption. The householder and all persons in the household related to him or her are family members. A nonfamily householder is a householder living alone or with nonrelatives only.

Spouse—Includes a person married to and living with a householder. This category includes persons in formal marriages, as well as persons in common-law marriages.

The number of spouses is equal to the number of ''married-couple families'' or ''married-couple households'' in 100-percent tabulations. The number of spouses, however, is generally less than half of the number of ''married persons with spouse present'' in sample tabulations, since more than one married couple can live in a household, but only spouses of householders are specifically identified as ''spouse.'' For sample tabulations, the number of ''married persons with spouse present'' includes married-couple subfamilies and married-couple families.

Child—Includes a son or daughter by birth, a stepchild, or adopted child of the householder, regardless of the child's age or marital status. The category excludes sons-in-law, daughters-in-law, and foster children.

Own Child—A never-married child under 18 years who is a son or daughter by birth, a stepchild, or an adopted child of the householder. In certain tabulations, own children are further classified as living with two parents or with one parent only. Own children of the householder living with two parents are by definition found only in married-couple families.

''Related children'' in a family include own children and all other persons under 18 years of age in the household, regardless of marital status, who are related to the householder, except the spouse of the householder. Foster children are not included since they are not related to the householder.

Other Relatives—In tabulations, includes any household member related to the householder by birth, marriage, or adoption, but not included specifically in another relationship category.

Nonrelatives—Includes any household member, including foster children not related to the householder by birth, marriage, or adoption.

When relationship is not reported for an individual, it is imputed according to the responses for age, sex, and marital status for that person while maintaining consistency with responses for other individuals in the household. (For more information on imputation, see Appendix C, Accuracy of the Data.)

Unrelated Individual

An unrelated individual is: (1) a householder living alone or with nonrelatives only, (2) a household member who is not related to the householder, or (3) a person living in group quarters who is not an inmate of an institution.

Family Type

A family consists of a householder and one or more other persons living in the same household who are related to the householder by birth, marriage, or adoption.

All persons in a household who are related to the householder are regarded as members of his or her family. A household can contain only one family for purposes of census tabulations. Not all households contain families since a household may comprise a group of unrelated persons or one person living alone.

Families are classified by type as either a ''married-couple family'' or ''other family'' according to the sex of the householder and the presence of relatives. The data on family type are based on answers to questions on sex and relationship which were asked on a 100-percent basis.

Married-Couple Family—A family in which the householder and his or her spouse are enumerated as members of the same household.

Other Family:

Male Householder, No Wife Present—A family with a male householder and no spouse of householder present.

Female Householder, No Husband Present—A family with a female householder and no spouse of householder present.

Persons Per Family—A measure obtained by dividing the number of persons in families by the total number of families (or family householders). In cases where the measure, ''persons in family'' or ''persons per family'' are cross-tabulated by race or Hispanic origin, the race or Hispanic origin refers to the householder rather than the race or Hispanic origin of each individual.

Comparability—The 1990 definition of a household is the same as that used in 1980. The 1980 relationship category ''Son/ daughter'' has been replaced by two categories, ''Natural-born or adopted son/ daughter'' and ''Stepson/ stepdaughter.'' ''Grandchild'' has been added as a separate category. The 1980 nonrelative categories: ''Roomer, boarder'' and ''Partner, roommate'' have been replaced by the categories ''Roomer, boarder, or foster child,'' ''Housemate, roommate,'' and ''Unmarried partner.'' The 1980 nonrelative category ''Paid employee'' has been dropped.

MARITAL STATUS

The data on marital status were derived from answers to questionnaire item 6, which was asked of all persons. The marital status classification refers to the status at the time of enumeration. Data on marital status are tabulated only for persons 15 years old and over.

All persons were asked whether they were ''now married,'' ''widowed,'' ''divorced,'' ''separated,'' or ''never married.'' Couples who live together (unmarried persons, persons in common-law marriages) were allowed to report the marital status they considered the most appropriate.

When marital status was not reported, it was imputed according to the relationship to the householder and sex and age of the person. (For more information on imputation, see Appendix C, Accuracy of the Data.)

Comparability—The 1990 marital status definitions are the same as those used in 1980 with the exception of the term ''never married'' which replaces the term ''single'' in tabulations. A general marital status question has been asked in every census since 1880.

MEALS INCLUDED IN RENT

The data on meals included in the rent were obtained from questionnaire item H7b, which was asked of all occupied housing units that were rented for cash and all vacant housing units that were for rent at the time of enumeration.

The statistics on meals included in rent are presented for specified renter-occupied and specified vacant-for-rent units. Specified renter-occupied and specified vacant-for-rent units exclude one-family houses on 10 or more acres. (For more information, see the discussion under ''Contract Rent.'')

Comparability—This is a new item in 1990. It is intended to measure ''congregate'' housing which is generally considered to be housing units where the rent includes meals and other services, such as transportation to shopping and recreation.

PERSONS IN UNIT

This item is based on the 100-percent count of persons in occupied housing units. All persons occupying the housing unit are counted, including the householder, occupants related to the householder, and lodgers, roomers, boarders, and so forth.

The data on ''persons in unit'' show the number of housing units occupied by the specified number of persons. The phrase ''persons in unit'' is used for housing tabulations, ''persons in households'' for population items. Figures for ''persons in unit'' match those for ''persons in household'' for 100-percent data products. In sample products, they may differ because of the weighting process.

Median Persons in Unit—In computing median persons in unit, a whole number is used as the midpoint of an interval; thus, a unit with 4 persons is treated as an interval ranging from 3.5 to 4.5 persons. Median persons is rounded to the nearest hundredth. (For more information on medians, see the discussion under ''Derived Measures.'')

Persons in Occupied Housing Units—This is the total population minus those persons living in group quarters. ''Persons per occupied housing unit'' is computed by dividing the population living in housing units by the number of occupied housing units.

PERSONS PER ROOM

''Persons per room'' is obtained by dividing the number of persons in each occupied housing unit by the number of rooms in the unit. Persons per room is rounded to the nearest hundredth. The figures shown refer, therefore, to the number of occupied housing units having the specified ratio of persons per room.

Mean Persons Per Room—This is computed by dividing persons in housing units by the aggregate number of rooms. This is intended to provide a measure of utilization. A higher mean may indicate a greater degree of utilization or crowding; a low mean may indicate under-utilization. (For more information on means, see the discussion under ''Derived Measures.'')

RACE

The data on race were derived from answers to questionnaire item 4, which was asked of all persons. The concept of race as used by the Census Bureau reflects self-identification; it does not denote any clear-cut scientific definition of biological stock. The data for race represent self-classification by people according to the race with which they most closely identify. Furthermore, it is recognized that the categories of the race item include both racial and national origin or socio-cultural groups.

During direct interviews conducted by enumerators, if a person could not provide a single response to the race question, he or she was asked to select, based on self-identification, the group which best described his or her racial identity. If a person could not provide a single race response, the race of the mother was used. If a single race response could not be provided for the person's mother, the first race reported by the person was used. In all cases where occupied housing units, households, or families are classified by race, the race of the householder was used.

The racial classification used by the Census Bureau generally adheres to the guidelines in Federal Statistical Directive No. 15, issued by the Office of Management and Budget, which provides standards on ethnic and racial categories for statistical reporting to be used by all Federal agencies. In this report, data are presented for housing units classified by the race of the householder. The racial categories used in the 1990 census data products are provided below.

White—Includes persons who indicated their race as ''White'' or reported entries such as Canadian, German, Italian, Lebanese, Near Easterner, Arab, or Polish.

Black—Includes persons who indicated their race as ''Black or Negro'' or reported entries such as African American, Afro-American, Black Puerto Rican, Jamaican, Nigerian, West Indian, or Haitian.

American Indian, Eskimo, or Aleut—Includes persons who classified themselves as such in one of the specific race categories identified below.

American Indian—Includes persons who indicated their race as ''American Indian,'' entered the name of an Indian tribe, or reported such entries as Canadian Indian, French-American Indian, or Spanish-American Indian.

Eskimo—Includes persons who indicated their race as ''Eskimo'' or reported entries such as Arctic Slope, Inupiat, and Yupik.

Aleut—Includes persons who indicated their race as ''Aleut'' or reported entries such as Alutiiq, Egegik, and Pribilovian.

Asian or Pacific Islander—Includes persons who reported in one of the Asian or Pacific Islander groups listed on the questionnaire or who provided write-in responses such as Thai, Nepali, or Tongan. A more detailed listing of the groups comprising the Asian or Pacific Islander population is presented in table A below. In some data products, information is presented separately for the Asian population and the Pacific Islander population.

Asian—Includes ''Chinese,'' ''Filipino,'' ''Japanese,'' ''Asian Indian,'' ''Korean,'' ''Vietnamese,'' and ''Other Asian.'' In some tables, ''Other Asian'' may not be shown separately, but is included in the total Asian population.

Chinese—Includes persons who indicated their race as ''Chinese'' or who identified themselves as Cantonese, Tibetan, or Chinese American. In standard census reports, persons who reported as ''Taiwanese'' or ''Formosan'' are included here with Chinese. In special reports on the Asian or Pacific Islander population, information on persons who identified themselves as Taiwanese are shown separately.

Filipino—Includes persons who indicated their race as ''Filipino'' or reported entries such as Philipino, Philipine, or Filipino American.

Japanese—Includes persons who indicated their race as ''Japanese'' and persons who identified themselves as Nipponese or Japanese American.

Asian Indian—Includes persons who indicated their race as ''Asian Indian'' and persons who identified themselves as Bengalese, Bharat, Dravidian, East Indian, or Goanese.

Korean—Includes persons who indicated their race as ''Korean'' and persons who identified themselves as Korean American.

Vietnamese—Includes persons who indicated their race as ''Vietnamese'' and persons who identified themselves as Vietnamese American.

Cambodian—Includes persons who provided a write-in response such as Cambodian or Cambodia.

Hmong—Includes persons who provided a write-in response such as Hmong, Laohmong, or Mong.

Laotian—Includes persons who provided a write-in response such as Laotian, Laos, or Lao.

Thai—Includes persons who provided a write-in response such as Thai, Thailand, or Siamese.

Other Asian—Includes persons who provided a write-in response of Bangladeshi, Burmese, Indonesian, Pakistani, Sri Lankan, Amerasian, or Eurasian. See table A for other groups comprising ''Other Asian.''

Pacific Islander—Includes persons who indicated their race as ''Pacific Islander'' by classifying themselves into one of the following race categories or identifying themselves as one of the Pacific Islander cultural groups of Polynesian, Micronesian, or Melanesian.

Hawaiian—Includes persons who indicated their race as ''Hawaiian'' as well as persons who identified themselves as Part Hawaiian or Native Hawaiian.

Samoan—Includes persons who indicated their race as ''Samoan'' or persons who identified themselves as American Samoan or Western Samoan.

Guamanian—Includes persons who indicated their race as ''Guamanian'' or persons who identified themselves as Chamorro or Guam.

Other Pacific Islander—Includes persons who provided a write-in response of a Pacific Islander group such as Tahitian, Northern Mariana Islander, Palauan, Fijian, or a cultural group such as Polynesian, Micronesian, or Melanesian. See table A for other groups comprising ''Other Pacific Islander.''

Other Race—Includes all other persons not included in the ''White,'' ''Black,'' ''American Indian, Eskimo, or Aleut,'' and the ''Asian or Pacific Islander'' race categories described above. Persons reporting in the ''Other race'' category and providing write-in entries such as multiracial, multiethnic, mixed, interracial, Wesort, or a Spanish/ Hispanic origin group (such as Mexican, Cuban, or Puerto Rican) are included here.

Written entries to three categories on the race item—''Indian (Amer.),'' ''Other Asian or Pacific Islander (API),'' and ''Other race''—were reviewed, edited, and coded by subject matter specialists. (For more information on the coding operation, see the section below that discusses ''Comparability.'')

If the race entry for a member of a household was missing on the questionnaire, race was assigned based upon the reported entries of race by other household members using specific rules of precedence of household relationship. For example, if race was missing for the daughter of the householder, then the race of her mother (as female householder or female spouse) would be assigned. If there was no female householder or spouse in the household, the daughter would be assigned her father's (male householder) race. If race was not reported for anyone in the household, the race of a householder in a previously processed household was assigned. This procedure is a variation of the general imputation procedures described in Appendix C, Accuracy of the Data.

Limitation of the Data—In the 1990 census, respondents sometimes did not fill in a circle or filled the ''Other race'' circle and wrote in a response, such as Arab, Polish, or African American in the shared write-in box for ''Other race'' and ''Other API'' responses. During the automated coding process, these responses were edited and assigned to the appropriate racial designation. Also, some Hispanic origin persons did not fill in a circle, but provided entries such as Mexican or Puerto Rican. These persons were classified in the ''Other race'' category during the coding and editing process. Since sample processing included additional editing, there may be some minor differences between sample data and 100-percent data.

Comparability—Differences between the 1990 census and earlier censuses affect the comparability of data for certain racial groups. The 1990 census was the first census to undertake, on a 100-percent basis, an automated review, edit, and coding operation for written responses to the race item. The automated coding system used in the 1990 census greatly reduced the potential for error associated with a clerical review. Specialists with a thorough knowledge of the race subject matter reviewed, edited, coded, and resolved inconsistent or incomplete responses. In the 1980 census, there was only a limited clerical review of the race responses on the 100-percent forms with a full clerical review conducted only on the sample questionnaires.

Another major difference between the 1990 and preceding censuses is the handling of the write-in responses for the Asian or Pacific Islander populations. In addition to the nine Asian or Pacific Islander categories shown on the questionnaire under the spanner ''Asian or Pacific Islander (API),'' the 1990 census race item provided a new residual category, ''Other API,'' for Asian or Pacific Islander persons who did not report in one of the listed Asian or Pacific Islander groups. During the coding operation, write-in responses for ''Other API'' were reviewed, coded, and assigned to the appropriate classification. For example, in 1990, a write-in entry of Laotian, Thai, or Javanese is classified as ''Other Asian,'' while a write-in entry of Tongan or Fijian is classified as ''Other Pacific Islander.''

Table A. **Asian or Pacific Islander Groups Reported in the 1990 Census**

Asian	Pacific Islander
Chinese	Hawaiian
Filipino	Samoan
Japanese	Guamanian
Asian Indian	Other Pacific Islander[1]
Korean	Carolinian
Vietnamese	Fijian
Cambodian	Kosraean
Hmong	Melanesian[3]
Laotian	Micronesian[3]
Thai	Northern Mariana Islander
Other Asian[1]	Palauan
Bangladeshi	Papua New Guinean
Bhutanese	Ponapean (Pohnpeian)
Borneo	Polynesian[3]
Burmese	Solomon Islander
Celebesian	Tahitian
Ceram	Tarawa Islander
Indochinese	Tokelauan
Indonesian	Tongan
Iwo-Jiman	Trukese (Chuukese)
Javanese	Yapese
Malayan	Pacific Islander, not specified
Maldivian	
Nepali	
Okinawan	
Pakistani	
Sikkim	
Singaporean	
Sri Lankan	
Sumatran	
Asian, not specified[2]	

[1]In some data products, specific groups listed under ''Other Asian'' or ''Other Pacific Islander'' are shown separately. Groups not shown are tabulated as ''All other Asian'' or ''All other Pacific Islander,'' respectively.

[2]Includes entries such as Asian American, Asian, Asiatic, Amerasian, and Eurasian.

[3]Polynesian, Micronesian, and Melanesian are Pacific Islander cultural groups.

In the 1980 census, the nine Asian or Pacific Islander groups were also listed separately. However, persons not belonging to these nine groups wrote in their specific racial group under the ''Other'' race category. Persons with a written entry such as Laotian, Thai, or Tongan, were tabulated and published as ''Other race'' in the 100-percent processing operation in 1980, but were reclassified as ''Other Asian and Pacific Islander'' in 1980 sample tabulations. In 1980 special reports on the Asian or Pacific Islander populations, data were shown separately for ''Other Asian'' and ''Other Pacific Islander.''

Another difference between the 1990 and preceding censuses is the approach taken when persons of Spanish/ Hispanic origin did not report in a specific race category but reported as ''Other race'' or ''Other.'' These persons commonly provided a write-in entry such as Mexican, Venezuelan, or Latino. In the 1990 and 1980 censuses, these entries remained in the ''Other race'' or ''Other'' category, respectively. In the 1970 census, most of these persons were included in the ''White'' category. (For more information on ''Race,'' see 1990 CP-1, *General Population Characteristics*.)

ROOMS

The data on rooms were obtained from questionnaire item H3, which was asked at both occupied and vacant housing units. The statistics on rooms are in terms of the number of housing units with a specified number of rooms. The intent of this question is to count the number of whole rooms used for living purposes.

For each unit, rooms include living rooms, dining rooms, kitchens, bedrooms, finished recreation rooms, enclosed porches suitable for year-round use, and lodger's rooms. Excluded are strip or pullman kitchens, bathrooms, open porches, balconies, halls or foyers, half-rooms, utility rooms, unfinished attics or basements, or other unfinished space used for storage. A partially divided room is a separate room only if there is a partition from floor to ceiling, but not if the partition consists solely of shelves or cabinets.

Median Rooms—This measure divides the room distribution into two equal parts, one-half of the cases falling below the median number of rooms and one-half above the median. In computing median rooms, the whole number is used as the midpoint of the interval; thus, the category ''3 rooms'' is treated as an interval ranging from 2.5 to 3.5 rooms. Median rooms is rounded to the nearest tenth. (For more information on medians, see the discussion under ''Derived Measures.'')

Aggregate Rooms—To calculate aggregate rooms, an arbitrary value of ''10'' is assigned to rooms for units falling within the terminal category, ''9 or more.'' (For more information on aggregates and means, see the discussion under ''Derived Measures.'')

Comparability—Data on rooms have been collected since 1940. In 1970 and 1980, these data were shown only for year-round housing units. In 1990, these data are shown for all housing units.

SEX

The data on sex were derived from answers to questionnaire item 3, which was asked of all persons. For most cases in which sex was not reported, it was determined by the appropriate entry from the person's given name and household relationship. Otherwise, sex was imputed according to the relationship to the householder and the age and marital status of the person. (For more information on imputation, see Appendix C, Accuracy of the Data.)

Comparability—A question on the sex of individuals has been asked of the total population in every census.

TENURE

The data for tenure were obtained from questionnaire item H4, which was asked at all occupied housing units. All occupied housing units are classified as either owner occupied or renter occupied.

Owner Occupied—A housing unit is owner occupied if the owner or co-owner lives in the unit even if it is mortgaged or not fully paid for. The owner or co-owner must live in the unit and usually is the person listed in column 1 of the questionnaire. The unit is ''Owned by you or someone in this household with a mortgage or loan'' if it is being purchased with a mortgage or some other debt arrangement such as a deed of trust, trust deed, contract to purchase, land contract, or purchase agreement. The unit is also considered owned with a mortgage if it is built on leased land and there is a mortgage on the unit.

A housing unit is ''Owned by you or someone in this household free and clear (without a mortgage)'' if there is no mortgage or other similar debt on the house, apartment, or mobile home including units built on leased land if the unit is owned outright without a mortgage. Although owner-occupied housing units are divided between mortgaged and owned free and clear on the questionnaire, census data products containing 100-percent data show only total owner-occupied counts. More extensive mortgage information was collected on the long-form questionnaire and are shown in census products containing sample data.

Renter Occupied—All occupied housing units which are not owner occupied, whether they are rented for cash rent or occupied without payment of cash rent, are classified as renter occupied. ''No cash rent'' units are separately identified in the rent tabulations. Such units are generally provided free by friends or relatives or in exchange for services such as a resident manager, caretaker, minister, or tenant farmer. Housing units on military bases also are classified in the ''No cash rent'' category.

''Rented for cash rent'' includes units in continuing care, sometimes called life care arrangements. These arrangements usually involve a contract between one or more individuals and a health services provider guaranteeing the individual shelter, usually a house or apartment, and services, such as meals or transportation to shopping or recreation.

Comparability—Data on tenure have been collected since 1890. In 1970, the question on tenure also included a category for condominium and cooperative ownership. In 1980, condominium units and cooperatives were dropped from the tenure item, and since 1980, only condominium units are identified in a separate question.

For 1990, the response categories were expanded to allow the respondent to report whether the unit was owned with a mortgage or free and clear (without a mortgage). The distinction between units owned with a mortgage and units owned free and clear was added in 1990 to improve the count of owner-occupied units. Research after the 1980 census indicated some respondents did not consider their units owned if they had a mortgage.

UNITS IN STRUCTURE

The data on units in structure (also referred to as ''type of structure'') were obtained from questionnaire item H2, which was asked at all housing units. A structure is a separate building that either has open spaces on all sides or is separated from other structures by dividing walls that extend from ground to roof. In determining the number of units in a structure, all housing units, both occupied and vacant, are counted. Stores or office space are excluded.

The statistics are presented for the number of housing units in structures of specified type and size, not for the number of residential buildings.

1-Unit, Detached—This is a 1-unit structure detached from any other structure; that is, with open space on all four sides. Such structures are considered detached even if they have an adjoining shed or garage. A one-family house which contains a business is considered detached as long as the building has open space on all four sides. Mobile homes or trailers to which one or more permanent rooms have been added or built are also included.

1-Unit, Attached—This is a 1-unit structure which has one or more walls extending from ground to roof separating it from adjoining structures. In row houses (sometimes called townhouses), double houses, or houses attached to non-residential structures, each house is a separate, attached structure if the dividing or common wall goes from ground to roof.

2 or More Units—These are units in structures containing 2 or more housing units, further categorized as units in structures with 2, 3 or 4, 5 to 9, 10 to 19, 20 to 49, and 50 or more units.

Mobile Home or Trailer—Both occupied and vacant mobile homes to which no permanent rooms have been added are counted in this category. Mobile homes or trailers used only for business purposes or for extra sleeping space and mobile homes or trailers for sale on a dealer's lot, at the factory, or in storage are not counted in the housing inventory.

Other—This category is for any living quarters occupied as a housing unit that does not fit the previous categories. Examples that fit this category are houseboats, railroad cars, campers, and vans.

Comparability—Data on units in structure have been collected since 1940 and on mobile homes and trailers since 1950. In 1970 and 1980, these data were shown only for year-round housing units. In 1990, these data are shown for all housing units. In 1980, the data were collected on a sample basis. The category, ''Boat, tent, van, etc.'' was replaced in 1990 by the category, ''Other.'' In some areas, the proportion of units classified as ''Other'' is far larger than the number of units that were classified as ''Boat, tent, van, etc.'' in 1980.

USUAL HOME ELSEWHERE

The data for usual home elsewhere were obtained from questionnaire item B, which was completed by census employees. A housing unit temporarily occupied at the

time of enumeration entirely by persons with a usual residence elsewhere is classified as vacant. The occupants are classified as having a ''Usual home elsewhere'' and are counted at the address of their usual place of residence. Typical examples are people in a vacation home, persons renting living quarters temporarily for work, and migrant workers.

Limitation of the Data—Evidence from previous censuses suggests that in some areas enumerators marked units as ''vacant—usual home elsewhere'' when they should have marked ''vacant—regular.''

Comparability—Data for usual home elsewhere were tabulated for the first time in 1980.

VACANCY STATUS

The data on vacancy status were obtained from questionnaire item C1, which was completed by census enumerators. Vacancy status and other characteristics of vacant units were determined by enumerators obtaining information from landlords, owners, neighbors, rental agents, and others. Vacant units are subdivided according to their housing market classification as follows:

For Rent—These are vacant units offered ''for rent'' and vacant units offered either ''for rent or for sale.''

For Sale Only—These are vacant units being offered ''for sale only,'' including units in cooperatives and condominium projects if the individual units are offered ''for sale only.''

Rented or Sold, Not Occupied—If any money rent has been paid or agreed upon but the new renter has not moved in as of the date of enumeration, or if the unit has recently been sold but the new owner has not yet moved in, the vacant unit is classified as ''rented or sold, not occupied.''

For Seasonal, Recreational, or Occasional Use—These are vacant units used or intended for use only in certain seasons or for weekend or other occasional use throughout the year. Seasonal units include those used for summer or winter sports or recreation, such as beach cottages and hunting cabins. Seasonal units may also include quarters for such workers as herders and loggers. Interval ownership units, sometimes called shared ownership or time-sharing condominiums, also are included here.

For Migrant Workers—These include vacant units intended for occupancy by migratory workers employed in farm work during the crop season. (Work in a cannery, a freezer plant, or a food processing plant is not farm work.)

Other Vacant—If a vacant unit does not fall into any of the classifications specified above, it is classified as ''other vacant.'' For example, this category includes units held for occupancy by a caretaker or janitor, and units held for personal reasons of the owner.

Homeowner Vacancy Rate—This is the percentage relationship between the number of vacant units for sale and the total homeowner inventory. It is computed by dividing the number of vacant units for sale only by the sum of the owner-occupied units and the number of vacant units that are for sale only.

Rental Vacancy Rate—This is the percentage relationship of the number of vacant units for rent to the total rental inventory. It is computed by dividing the number of vacant units for rent by the sum of the renter-occupied units and the number of vacant units for rent.

Comparability—Data on vacancy status have been collected since 1940. For 1990, the category, ''seasonal/ recreational/ occasional use'' combined vacant units classified in 1980 as ''seasonal or migratory'' and ''held for occasional use.'' Also, in 1970 and 1980, housing characteristics were generally presented only for year-round units. In 1990, housing characteristics are shown for all housing units.

VALUE

The data on value (also referred to as ''price asked'' for vacant units) were obtained from questionnaire item H6, which was asked at housing units that were owned, being bought, or vacant for sale at the time of enumeration. Value is the respondent's estimate of how much the property (house and lot, mobile home and lot, or condominium unit) would sell for if it were for sale. If the house or mobile home is owned or being bought, but the land on which it sits is not, the respondent was asked to estimate the combined value of the house or mobile home and the land. For vacant units, value is the price asked for the property.

Value is tabulated separately for all owner-occupied and vacant-for-sale-only housing units, owner-occupied and vacant-for-sale mobile homes or trailers, and specified owner-occupied and specified vacant-for-sale-only housing units. Specified owner-occupied and specified vacant-for-sale-only housing units include only one-family houses on less than 10 acres without a business or medical office on the property. The data for ''specified'' units exclude mobile homes, houses with a business or medical office, houses on 10 or more acres, and housing units in multi-unit buildings.

Median and Quartile Value—The median divides the value distribution into two equal parts. Quartiles divide the value distribution into four equal parts. These measures are rounded to the nearest hundred dollars. (For more information on medians and quartiles, see the discussion under ''Derived Measures.'')

Aggregate Value—To calculate aggregate value, the amount assigned for the category ''Less than $10,000'' is $9,000. The amount assigned to the category ''$500,000 or more''

is $600,000. Mean value is rounded to the nearest hundred dollars. (For more information on aggregates and means, see the discussion under ''Derived Measures.'')

Comparability—In 1980, value was asked only at owner-occupied or vacant-for-sale one-family houses on less than 10 acres with no business or medical office on the property and at all owner-occupied or vacant-for-sale condominium housing units. Mobile homes were excluded. Value data were presented for specified owner-occupied housing units, specified vacant-for-sale-only housing units, and owner-occupied condominium housing units.

In 1990, the question was asked at all owner-occupied or vacant-for-sale-only housing units with no exclusions. Data presented for specified owner-occupied and specified vacant-for-sale-only housing units will include one-family condominium houses but not condominiums in multi-unit structures since condominium units are now identified only in long-form questionnaires.

For 1990, quartiles have been added because the range of values and rents in the United States has increased in recent years. Upper and lower quartiles can be used to note large value and rent differences among various geographic areas.

DERIVED MEASURES

Census data products include various derived measures such as medians, means, and percentages, as well as certain rates and ratios. Derived measures which round to less than 0.1 are not shown but indicated as zero. In printed reports, zero is indicated by showing a dash (–).

Interpolation

Interpolation is frequently used in calculating medians or quartiles based on interval data and in approximating standard errors from tables. Linear interpolation is used to estimate values of a function between two known values. ''Pareto interpolation'' is an alternative to linear interpolation. It is used by the Census Bureau in calculating median income within intervals wider than $2,500. In Pareto interpolation, the logarithm of the median is derived by interpolating between the logarithms of the upper and lower income limits of the median category.

Mean

This measure represents an arithmetic average of a set of values. It is derived by dividing the sum of a group of numerical items (or aggregate) by the total number of items. Aggregates are used in computing mean values. For example, mean family income is obtained by dividing the aggregate of all income reported by persons in families by the total number of families. (Additional information on means and aggregates is included in the separate explanations of many population and housing subjects.)

Median

This measure represents the middle value in a distribution. The median divides the total frequency into two equal parts: one-half of the cases fall below the median and one-half of the cases exceed the median. The median is computed on the basis of the distribution as tabulated, which is sometimes more detailed than the distribution shown in specific census publications and other data products.

In reports, if the median falls within the upper interval of an open-ended distribution, the median is shown as the initial value of the interval followed by a plus sign (+), or if within the lower interval, the median is shown as the upper value of the category followed by a minus sign (–). For summary tape files, if the median falls within the upper or lower interval, it is set to a specified value. (Additional information on medians is included in the separate explanations of many population and housing subjects.)

Percentages, Rates, and Ratios

These measures are frequently presented in census products and are used to compare two numbers or two sets of measurements. These comparisons are made in two ways: (1) subtraction which provides an absolute measure of the difference between two items and (2) the quotient of two numbers which provides a relative measure of difference.

Quartile

This measure divides a distribution into four equal parts. The first quartile (or lower quartile) is the value that defines the upper limit of the lowest one-quarter of the cases. The second quartile is the median. The third quartile (or upper quartile) defines the lower limit of the upper one-quarter of the cases in the distribution. The difference between the upper and lower quartiles is called the interquartile range. This interquartile range is less affected by wide variations than is the mean. Quartiles are presented for certain financial characteristics such as housing value and rent.

APPENDIX C.
Accuracy of the Data

CONTENTS

Confidentiality of the Data C–1
Editing of Unacceptable Data C–1
Sources of Error C–1

CONFIDENTIALITY OF THE DATA

To maintain confidentiality required by law (Title 13, United States Code), the Bureau of the Census applies a confidentiality edit to assure published data do not disclose information about specific individuals, households, and housing units. The result is that a small amount of uncertainty is introduced into some of the census characteristics to prevent identification of specific individuals, households, or housing units. The edit is controlled so that the counts of total persons, totals by race and American Indian tribe, Hispanic origin, and age 18 years and over are *not affected* by the confidentiality edit and are published as collected. In addition, total counts for housing units by tenure are not affected by this edit.

The confidentiality edit is conducted by selecting a sample of census households from the 100-percent data internal census files and interchanging its data with other households that have identical characteristics on a set of selected key variables but are in different geographic locations within the same State. To provide more protection for ''small areas,'' a higher sampling rate was used for these areas. The net result of this procedure is that the data user's ability to obtain census data, particularly for small areas and subpopulation groups, has been significantly enhanced.

EDITING OF UNACCEPTABLE DATA

The objective of the processing operation is to produce a set of data that describes the population as accurately and clearly as possible. To meet this objective, questionnaires were edited during field data collection operations for consistency, completeness, and acceptability. Questionnaires were also reviewed by census clerks for omissions, certain inconsistencies, and population coverage. For example, write-in entries such as ''Don't know'' or ''NA'' were considered unacceptable. For some district offices, the initial edit was automated; however, for the majority of the district offices, it was performed by clerks. As a result of this operation, a telephone or personal visit followup was made to obtain missing information. Potential coverage errors were included in the followup, as well as a sample of questionnaires with omissions or inconsistencies.

Subsequent to field operations, remaining incomplete or inconsistent information on the questionnaires was assigned using imputation procedures during the final automated edit of the collected data. Allocations, or computer assignments of acceptable codes in place of unacceptable entries or blanks, are needed most often when an entry for a given item is lacking or when the information reported for a person or housing unit on that item is inconsistent with other information for that same person or housing unit. As in previous censuses, the general procedure for changing unacceptable entries was to assign an entry for a person or housing unit that was consistent with entries for persons or housing units with similar characteristics. The assignment of acceptable codes in place of blanks or unacceptable entries enhances the usefulness of the data.

Another way in which corrections were made during the computer editing process was through substitution; that is, the assignment of a full set of characteristics for a person or housing unit. When there was an indication that a housing unit was occupied, but the questionnaire contained no information for the people within the household, or the occupants were not listed on the questionnaire, a previously accepted household was selected as a substitute, and the full set of characteristics for the substitute was duplicated. The assignment of the full set of housing characteristics occurred when there was no housing information available. If the housing unit was determined to be occupied, the housing characteristics were assigned from a previously processed occupied unit. If the housing unit was vacant, the housing characteristics were assigned from a previously processed vacant unit.

SOURCES OF ERROR

In any large-scale statistical operation, such as the 1990 decennial census, human- and machine-related errors occur. These errors are commonly referred to as nonsampling errors. Such errors include not enumerating every household or every person in the population, not obtaining all required information from the respondents, obtaining incorrect or inconsistent information, and recording information incorrectly. In addition, errors can occur during the field review of the enumerators' work, during clerical handling of the census questionnaires, or during the electronic processing of the questionnaires.

To reduce various types of nonsampling errors, a number of techniques were implemented during the planning, development of the mailing address list, data collection, and data processing activities. Quality assurance methods

were used throughout the data collection and processing phases of the census to improve the quality of the data. A reinterview program was designed to minimize the errors in the data collection phase for enumerator-filled questionnaires.

Several coverage improvement programs were implemented during the development of the census address list and census enumeration and processing to minimize undercoverage of the population and housing units. These programs were developed based on experience from the 1980 decennial census and results from the 1990 decennial census testing cycle. In developing and updating the census address list, the Census Bureau used a variety of specialized procedures in different parts of the country.

- For larger urban areas, the Census Bureau purchased and coded address lists, had the United States Postal Service (USPS) review and update this list, and conducted a dependent canvass and update operation. Prior to mailout, local officials were given the opportunity to examine block counts of address listings (local review) and identify possible errors, and the USPS conducted a final review.
- For small cities and suburban and selected rural parts of the country, the Census Bureau created the address list through a listing operation that occurred in 1988 and 1989. For the addresses listed in 1988, the USPS reviewed and updated this list, and the Census Bureau reconciled USPS corrections through a field check; prior to mailout, the USPS conducted a final review of these addresses, and local officials participated in reviewing block counts of address listings.

Coverage improvement programs continued during and after mailout. The Census Bureau (rather than the USPS) delivered census questionnaires in the rural and seasonal housing areas listed in 1989 and in inner-city public housing developments. Computer and clerical edits and telephone and personal visit followups contributed to improved coverage.

APPENDIX D.
Collection and Processing Procedures

CONTENTS

Data Collection Procedures ---------- D–2
Enumeration and Residence Rules ---------- D–1
Processing Procedures ---------- D–4

ENUMERATION AND RESIDENCE RULES

In accordance with census practice dating back to the first United States census in 1790, each person was to be enumerated as an inhabitant of his or her ''usual residence'' in the 1990 census. Usual residence is the place where the person lives and sleeps most of the time or considers to be his or her usual residence. This place is not necessarily the same as the person's legal residence or voting residence. In the vast majority of cases, however, the use of these different bases of classification would produce substantially the same statistics, although there might be appreciable differences for a few areas.

The implementation of this practice has resulted in the establishment of rules for certain categories of persons whose usual place of residence is not immediately apparent. Furthermore, this practice means that persons were not always counted as residents of the place where they happened to be staying on Census Day (April 1, 1990).

Enumeration Rules

Each person whose usual residence was in the United States was to be included in the census, without regard to the person's legal status or citizenship. In a departure from earlier censuses, foreign diplomatic personnel participated voluntarily in the census, regardless of their residence on or off the premises of an embassy. As in previous censuses, persons in the United States specifically excluded from the census were foreign travelers who had not established a residence.

Americans with a usual residence outside the United States were not enumerated in the 1990 census. United States military and Federal civilian employees, and their dependents overseas, are included in the population counts for States for purposes of Congressional apportionment, but are excluded from all other tabulations for States and their subdivisions. The counts of United States military and Federal civilian employees, and their dependents, were obtained from administrative records maintained by Federal departments and agencies. Other Americans living overseas, such as employees of international agencies and private businesses and students, were not enumerated, nor were their counts obtained from administrative sources. On the other hand, Americans temporarily overseas were to be enumerated at their usual residence in the United States.

Residence Rules

Each person included in the census was to be counted at his or her usual residence—the place where he or she lives and sleeps most of the time or the place where the person considers to be his or her usual home. If a person had no usual residence, the person was to be counted where he or she was staying on April 1, 1990.

Persons temporarily away from their usual residence, whether in the United States or overseas, on a vacation or on a business trip, were counted at their usual residence. Persons who occupied more than one residence during the year were counted at the one they considered to be their usual residence. Persons who moved on or near Census Day were counted at the place they considered to be their usual residence.

Persons in the Armed Forces—Members of the Armed Forces were counted as residents of the area in which the installation was located, either on the installation or in the surrounding community. Family members of Armed Forces personnel were counted where they were living on Census Day (for example, with the Armed Forces person or at another location).

Each Navy ship not deployed to the 6th or 7th Fleet was attributed to the municipality that the Department of the Navy designated as its homeport. If the homeport included more than one municipality, ships berthed there on Census Day were assigned by the Bureau of the Census to the municipality in which the land immediately adjacent to the dock or pier was actually located. Ships attributed to the homeport, but not physically present and not deployed to the 6th or 7th Fleet, were assigned to the municipality named on the Department of the Navy's homeport list. These rules also apply to Coast Guard vessels.

Personnel assigned to each Navy and Coast Guard ship were given the opportunity to report a residence off the ship. Those who did report an off-ship residence in the communities surrounding the homeport were counted there; those who did not were counted as residents of the ship. Personnel on Navy ships deployed to the 6th or 7th Fleet on Census Day were considered to be part of the overseas population.

Persons on Maritime Ships—Persons aboard maritime ships who reported an off-ship residence were counted at that residence. Those who did not were counted as residents of the ship, and were attributed as follows:

1. The port where the ship was docked on Census Day, if that port was in the United States or its territories.
2. The port of departure if the ship was at sea, provided the port was in the United States or its territories.
3. The port of destination in the United States or its territories, if the port of departure of a ship at sea was a foreign port.
4. The overseas population if the ship was docked at a foreign port or at sea between foreign ports. (These persons were not included in the overseas population for apportionment purposes.)

Persons Away at School—College students were counted as residents of the area in which they were living while attending college, as they have been since the 1950 census. Children in boarding schools below the college level were counted at their parental home.

Persons in Institutions—Persons under formally authorized, supervised care or custody, such as in Federal or State prisons; local jails; Federal detention centers; juvenile institutions; nursing, convalescent, and rest homes for the aged and dependent; or homes, schools, hospitals, or wards for the physically handicapped, mentally retarded, or mentally ill, were counted at these places.

Persons Away From Their Usual Residence on Census Day—Migrant agricultural workers who did not report a usual residence elsewhere were counted as residents of the place where they were on Census Day. Persons in worker camps who did not report a usual residence elsewhere were counted as residents of the camp where they were on Census Day.

In some parts of the country, natural disasters displaced significant numbers of households from their usual place of residence. If these persons reported a destroyed or damaged residence as their usual residence, they were counted at that location.

Persons away from their usual residence were counted by means of interviews with other members of their families, resident managers, or neighbors.

DATA COLLECTION PROCEDURES

The 1990 census was conducted primarily through self-enumeration. The questionnaire packet included general information about the 1990 census and an instruction guide explaining how to complete the questionnaire. Spanish-language questionnaires and instruction guides were available on request. Instruction guides also were available in 32 other languages.

Enumeration of Housing Units

Each housing unit in the country received one of two versions of the census questionnaire:

1. A short-form questionnaire that contained a limited number of basic population and housing questions; these questions were asked of all persons and housing units and are often referred to as 100-percent questions.
2. A long-form questionnaire that contained the 100-percent items and a number of additional questions; a sampling procedure was used to determine those housing units that were to receive the long-form questionnaire.

Three sampling rates were employed. For slightly more than one-half of the country, one in every six housing units (about 17 percent) received the long-form or sample questionnaire. In functioning local governmental units (counties and incorporated places, and in some parts of the country, towns and townships) estimated to have fewer than 2,500 inhabitants, every other housing unit (50 percent) received the sample questionnaire in order to enhance the reliability of the sample data for these small areas. For census tracts and block numbering areas having more than 2,000 housing units in the Census Bureau's address files, one in every eight housing units (about 13 percent) received a sample questionnaire, providing reliable statistics for these areas while permitting the Census Bureau to stay within a limit of 17.7 million sample questionnaires, or a one-in-six sample, nationwide.

The mail-out/ mail-back procedure was used mainly in cities, suburban areas, towns, and rural areas where mailing addresses consisted of a house number and street name. In these areas, the Census Bureau developed mailing lists that included about 88.4 million addresses. The questionnaires were delivered through the mail and respondents were to return them by mail. Census questionnaires were delivered 1 week before Census Day (April 1, 1990)

The update/ leave/ mail-back method was used mainly in densely populated rural areas where it was difficult to develop mailing lists because mailing addresses did *not* use house number and street name. The Census Bureau compiled lists of housing units in advance of the census. Enumerators delivered the questionnaires, asked respondents to return them by mail, and added housing units not on the mailing lists. This method was used mainly in the South and Midwest, and also included some high-rise, low-income urban areas. A variation of this method was used in urban areas having large numbers of boarded-up buildings. About 11 million housing units were enumerated using this method.

The list/ enumerate method (formerly called conventional or door-to-door enumeration) was used mainly in very remote and sparsely-settled areas. The United States

Postal Service delivered unaddressed short-form questionnaires before Census Day. Starting a week before Census Day, enumerators canvassed these areas, checked that all housing units received a questionnaire, created a list of all housing units, completed long-form questionnaires, and picked up the completed short-form questionnaires. This method was used mainly in the West and Northeast to enumerate an estimated 6.5 million housing units.

Followup

Nonresponse Followup—In areas where respondents were to mail back their questionnaires, an enumerator visited each address from which a questionnaire was not received.

Coverage and Edit-Failure Followup—In the mail-back areas, some households returned a questionnaire that did not meet specific quality standards because of incomplete or inconsistent information, or the respondent had indicated difficulty in deciding who was to be listed on the questionnaire. These households were contacted by telephone or by personal visit to obtain the missing information or to clarify who was to be enumerated in the household. In areas where an enumerator picked up the questionnaires, the enumerator checked the respondent-filled questionnaire for completeness and consistency.

Special Enumeration Procedures

Special procedures and questionnaires were used for the enumeration of persons in group quarters, such as college dormitories, nursing homes, prisons, military barracks, and ships. The questionnaires (Individual Census Reports, Military Census Reports, and Shipboard Census Reports) included the 100-percent population questions but did not include any housing questions. In all group quarters, all persons were asked the basic population questions; in most group quarters, additional questions were asked of a sample (one-in-six) of persons.

Shelter and Street Night (S-Night)

The Census Bureau collected data for various components of the homeless population at different stages in the 1990 census. ''Shelter and Street Night'' (S-Night) was a special census operation to count the population in four types of locations where homeless people are found. On the evening of March 20, 1990, and during the early morning hours of March 21, 1990, enumerators counted persons in pre-identified locations:

1. Emergency shelters for the homeless population (public and private; permanent and temporary).
2. Shelters with temporary lodging for runaway youths.
3. Shelters for abused women and their children.
4. Open locations in streets or other places not intended for habitation.

Emergency shelters include all hotels and motels costing $12 or less (excluding taxes) per night regardless of whether persons living there considered themselves to be homeless, hotels and motels (regardless of cost) used entirely to shelter homeless persons, and pre-identified rooms in hotels and motels used for homeless persons and families. Enumeration in shelters usually occurred from 6 p.m. to midnight; street enumeration, from 2 a.m. to 4 a.m.; abandoned and boarded-up buildings from 4 a.m. to 8 a.m.; and shelters for abused women, from 6 p.m. on March 20 to noon on March 21.

Other components, which some consider as part of the homeless population, were enumerated as part of regular census operations. These include persons doubled up with other families, as well as persons with no other usual home living in transient sites, such as commercial campgrounds, maternity homes for unwed mothers, and drug/ alcohol abuse detoxification centers. In institutions, such as local jails and mental hospitals, the Census Bureau does not know who has a usual home elsewhere; therefore, even though some are literally homeless, these persons cannot be identified separately as a component of the homeless population.

There is no generally agreed-upon definition of ''the homeless,'' and there are limitations in the census count that prevent obtaining a total count of the homeless population under any definition. As such, the Census Bureau does not have a definition and will not provide a total count of ''the homeless.'' Rather, the Census Bureau will provide counts and characteristics of persons found at the time of the census in *selected* types of living arrangements. These selected components can be used as building blocks to construct a count of homeless persons appropriate to particular purposes as long as the data limitations are taken into account.

In preparation for ''Shelter-and-Street-Night'' enumeration, the regional census centers (RCC's) mailed a certified letter (Form D-33 (L)) to the highest elected official of each active functioning government of the United States (more than 39,000) requesting them to identify:

1. All shelters with sleeping facilities (permanent and temporary, such as church basements, armories, public buildings, and so forth, that could be open on March 20).
2. Hotels and motels used to house homeless persons and families.
3. A list of outdoor locations where homeless persons tend to be at night.
4. Places such as bus or train stations, subway stations, airports, hospital emergency rooms, and so forth, where homeless persons seek shelter at night.

5. The specific addresses of abandoned or boarded-up buildings where homeless persons were thought to stay at night.

The letter from the RCC's to the governmental units emphasized the importance of listing night-time congregating sites. The list of shelters was expanded using information from administrative records and informed local sources. The street sites were limited to the list provided by the jurisdictions. All governmental units were eligible for ''Shelter and Street Night.'' For cities with 50,000 or more persons, the Census Bureau took additional steps to update the list of shelter and street locations if the local jurisdiction did not respond to the certified letter. Smaller cities and rural areas participated if the local jurisdiction provided the Census Bureau a list of shelters or open public places to visit or if shelters were identified through our inventory development, local knowledge update, or during the Special Place Prelist operation.

The Census Bureau encouraged persons familiar with homeless persons and the homeless themselves to apply as enumerators. This recruiting effort was particularly successful in larger cities.

For shelters, both long- and short-form Individual Census Reports (ICR's) were distributed. For street enumeration, only short-form ICR's were used. Persons in shelters and at street locations were asked the basic population questions. Additional questions about social and economic characteristics were asked of a sample of persons in shelters only.

Enumerators were instructed *not* to ask who was homeless; rather, they were told to count all persons (including children) staying overnight at the shelters, and everyone they saw on the street except the police, other persons in uniform, and persons engaged in employment or obvious money-making activities other than begging and panhandling.

At both shelter and street sites, persons found sleeping were not awakened to answer questions. Rather, the enumerator answered the sex and race questions by observation and estimated the person's age to the best of his or her ability. In shelters, administrative records and information from the shelter operator were used, when available, for persons who were already asleep.

Less than 1 percent of shelters refused to participate in the census count at first. By the end of the census period, most of those eventually cooperated and the number of refusals had been reduced to a few. For the final refusals, head counts and population characteristics were obtained by enumerators standing outside such shelters and counting people as they left in the morning.

The ''street'' count was restricted to persons who were visible when the enumerator came to the open, public locations that had been identified by local jurisdictions. Homeless persons who were well hidden, moving about, or in locations other than those identified by the local governments were likely missed. The number missed will never be known and there is no basis to make an estimate of the number missed from census data. The count of persons in open, public places was affected by many factors, including the extra efforts made to encourage people to go to shelters for ''Shelter and Street Night,'' the weather (which was unusually cold in many parts of the country), the presence of the media, and distrust of the census. Expectations of the number of homeless persons on the street cannot be based on the number seen during the day because the night-time situation is normally very different as more homeless persons are in shelters or very well hidden.

For both ''Shelter-and-Street-Night'' locations, the Census Bureau assumed that the usual home of those enumerated was in the block where they were found (shelter or street).

The ''Shelter-and-Street-Night'' operation replaced and expanded the 1980 Mission Night (M-Night) and Casual Count operations. These two operations were aimed at counting the population who reported having no usual residence. M-Night was conducted a week after Census Day, in April 1980. Enumerators visited hotels, motels, and similar places costing $4 or less each night; missions, flophouses, local jails and similar places at which the average length of stay was 30 days or less; and nonshelter locations, such as bus depots, train stations, and all night movie theaters. Questions were asked of everyone, regardless of age. Enumerators conducted M-Night up to midnight on April 8, 1980, and returned the next morning to collect any forms completed after midnight.

The Casual Count operation was conducted in May 1980 at additional nonshelter locations, such as street corners, pool halls, welfare and employment offices. This operation lasted for approximately 2 weeks. Casual Count was conducted during the day only in selected large central cities. Only persons who appeared to be at least 15 years of age were asked if they had been previously enumerated. Casual Count was actually a coverage-improvement operation. It was not specifically an operation to count homeless persons living in the streets. Persons were excluded if they said they had a usual home outside the city because it was not cost effective to check through individual questionnaires in another city to try to find the person.

PROCESSING PROCEDURES

Respondents returned many census questionnaires by mail to 1 of over 344 census district offices or to one of six processing offices. In these offices, the questionnaires were ''checked in'' and edited for completeness and consistency of the responses. After this initial processing had been performed, all questionnaires were sent to the processing offices.

In the processing offices, the household questionnaires were microfilmed and processed by the Film Optical Sensing Device for Input to Computers (FOSDIC). For most items on the questionnaire, the information supplied

by the respondent was indicated by filling circles in predesignated positions. FOSDIC electronically ''read'' these filled circles from the microfilm copy of the questionnaire and transferred the information to computer tape. The computer tape did not include individual names, addresses, or handwritten responses.

The data processing was performed in several stages. All questionnaires were microfilmed, ''read'' by FOSDIC, and transferred to computer disk. Selected written entries in the race question on both the short and long forms were keyed from the microfilm and coded using the data base developed from the 1980 census and subsequent content and operational tests. Keying of other written entries on the long forms occurred in the seven processing offices.

The information (for example, income dollar amounts or homeowner shelter costs) on these keyed files was merged with the FOSDIC data or processed further through one of three automated coding programs. The codes for industry, occupation, place-of-birth, migration, place-of-work, ancestry, language, relationship, race, and Hispanic origin were merged with the FOSDIC data for editing, weighting, and tabulating operations at Census Bureau headquarters. All responses to the questions on Individual Census Reports (ICR's), Military Census Reports (MCR's), and Shipboard Census Reports (SCR's) were keyed, not processed by microfilm or FOSDIC.

APPENDIX E.
Facsimiles of Respondent Instructions and Questionnaire Pages

Your Guide for the

1990 U.S. Census Form

This guide gives helpful information on filling out your census form. If you need more help, call the local U.S. census office. **The telephone number is on the cover of the questionnaire.** After you have filled out your form, please return it in the **envelope** we have provided.

On the inside	Page
How to fill out your census form	**2**
Example	**2**
Your answers are confidential	**2**
Instructions for the census questions	**3–5**
What the census is about	**5**
Why the census asks certain questions	**5**

CENSUS '90

U.S. DEPARTMENT OF COMMERCE
BUREAU OF THE CENSUS

D-3

How to Fill Out Your Census Form

Please use a black lead pencil only. Black lead pencil is better to use than ballpoint or other pens. Most questions ask you to fill in the circle, or to print the information. See **Example** below.

Make sure you print answers for everyone in this household. If someone in the household, such as a roomer or boarder, does not want to give you all the information for the form, print at least the person's name and answer questions 2 and 3. A census taker will call to get the other information directly from the person.

There may be a question you cannot answer exactly. For example, you might not know the age of an elderly person or the price for which your house would sell. Ask someone else in your household; if no one knows, give your best estimate.

Instructions for individual questions begin on page 3 of this guide. They will help you to understand the questions and answer them correctly.

If you have a question about filling out the census form or need assistance, call the local U.S. census office. **The telephone number is given on the cover of the questionnaire.**

If you do not mail back your census form, a census taker will be sent out to assist you. But it saves time and your taxpayer dollars if you fill out the form yourself and mail it back.

Example

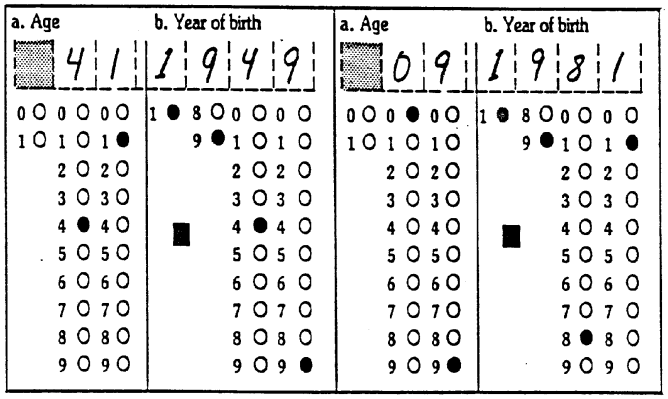

Your Answers Are Confidential

The law authorizing the census (Title 13, U.S. Code) also provides that your answers are confidential. No one except census workers may see your completed form and they can be fined and/or imprisoned for any disclosure of your answers. Only after 72 years can your individual census form become available to other government agencies (whether federal, state, county, or local). Until then, no other person or business can see your individual report.

The same law that protects the confidentiality of your answers requires that you provide the information asked in this census to the best of your knowledge.

Information collected from the decennial census is used for a variety of statistical purposes. Census information is used to find out where funding is most needed for schools, health centers, highways, and other services. Census results are used by members of public and private groups--including community organizations--and by businesses and industries, as well as by agencies at all levels of government.

Instructions for Questions 1a through 7

1a. List everyone who lives at this address in question 1a. If you are not sure if you should list a person, see the rules on page 1 of the census form. If you are still not sure, answer as best you can and fill in "Yes" for question H1a or H1b, as appropriate.

If there are more than seven people in your household, please list all the persons in question 1a, complete the form for seven people, and mail it back in the enclosed envelope. A census taker will call to obtain the information for the additional persons.

b. If everyone listed in question 1a usually lives at another address(es), print the address(es) in 1b.

2. Fill one circle to show how each person is related to the person in column 1.

If **Other relative** of the person in column 1, print the exact relationship such as son-in-law, daughter-in-law, grandparent, nephew, niece, mother-in-law, father-in-law, cousin, and so on.

If the **Stepson/stepdaughter** of the person in column 1 also has been legally adopted by the person in column 1, mark **Stepson/stepdaughter** but do not mark **Natural-born or adopted son/daughter**. In other words, **Stepson/stepdaughter** takes precedence over **Adopted son/daughter.**

4. Fill ONE circle for the race each person considers himself/herself to be.

If you fill the **Indian (Amer.)** circle, print the name of the tribe or tribes in which the person is enrolled. If the person is not enrolled in a tribe, print the name of the principal tribe(s).

If you fill the **Other API** circle [under **Asian or Pacific Islander (API)**], **only** print the name of the group to which the person belongs. For example, the **Other API** category includes persons who identify as Burmese, Fijian, Hmong, Indonesian, Laotian, Bangladeshi, Pakistani, Tongan, Thai, Cambodian, Sri Lankan, and so on.

If you fill the **Other race** circle, be sure to print the name of the race.

If the person considers himself/herself to be **White, Black or Negro, Eskimo or Aleut, fill one circle only. Please do not print the race in the boxes.**

The **Black or Negro** category also includes persons who identify as African-American, Afro-American, Haitian, Jamaican, West Indian, Nigerian, and so on.

All persons, regardless of citizenship status, should answer this question.

5. Print age at last birthday in the space provided (print "00" for babies less than 1 year old). Fill in the matching circle below each box. Also, print year of birth in the space provided. Then fill in the matching circle below each box. For an illustration of how to complete question 5, see the **Example** on page 2 of this guide.

6. If the person's only marriage was annulled, mark **Never married**.

7. A person is of Spanish/Hispanic origin if the person's origin (ancestry) is Mexican, Mexican-Am., Chicano, Puerto Rican, Cuban, Argentinean, Colombian, Costa Rican, Dominican, Ecuadoran, Guatemalan, Honduran, Nicaraguan, Peruvian, Salvadoran, from other Spanish-speaking countries of the Caribbean or Central or South America, or from Spain.

If you fill the **Yes, other Spanish/Hispanic** circle, print one group.

A person who is not of Spanish/Hispanic origin should answer this question by filling the **No (not Spanish/Hispanic)** circle. Note that the term **"Mexican-Am."** refers only to persons of Mexican origin or ancestry.

All persons, regardless of citizenship status, should answer this question.

Instructions for Questions H1a through H6

H1a. Refer to the list of persons you entered in question 1a on page 1. If you left anyone out of your list because you were not sure if the person(s) should be listed, answer question H1a as **Yes**. Then enter the name(s) and reason(s) why you did not list the person(s) on the lines provided. Otherwise, answer question H1a as **No**.

b. If you included anyone on your list even though you were not sure that you should list the person(s), answer question H1b as **Yes**. Then enter the name(s) and reason(s) why you listed the person(s) on the lines provided. Otherwise, answer question H1b as **No**.

H2. Fill only one circle.

Count all occupied and vacant apartments in the house or building. Do not count stores or office space.

Detached means there is open space on all sides, or the house is joined only to a shed or garage. *Attached* means that the house is joined to another house or building by at least one wall that goes from ground to roof. An example of **A one-family house attached to one or more houses** is a house in a row of houses attached to one another.

A mobile home or trailer that has had one or more rooms added or built onto it should be counted as a *one-family detached house;* a porch or shed is not considered a room.

H3. Count only whole rooms in your house, apartment, or mobile home used for living purposes, such as living rooms, dining rooms, kitchens, bedrooms, finished recreation rooms, family rooms, etc. Do not count bathrooms, kitchenettes, strip or pullman kitchens, utility rooms, foyers, halls, half-rooms, porches, balconies, unfinished attics, unfinished basements, or other unfinished space used for storage.

H4. Housing is owned if the owner or co-owner lives in it. Mark **Owned by you or someone in this household with a mortgage or loan** if the house, apartment, or mobile home is mortgaged or there is a contract to purchase. Mark **Owned by you or someone in this household free and clear (without a mortgage)** if there is no mortgage or other debt. If the house, apartment, or mobile home is owned but the land is rented, mark this question to show the status of the house, apartment, or mobile home.

Mark **Rented for cash rent** if any money rent is paid, even if the rent is paid by persons who are not members of your household, or by a federal, state, or local government agency.

Mark **Occupied without payment of cash rent** if the unit is **not** owned or being bought by the occupants and if money rent is **not** paid or contracted. The unit may be owned by friends or relatives who live elsewhere and who allow occupancy without charge. A house or apartment may be provided as part of wages or salary. Examples are: caretaker's or janitor's house or apartment; parsonages; tenant farmer or sharecropper houses for which the occupants do not pay cash rent; or military housing.

H5a. Answer H5a and H5b if you live in a one-family house or mobile home; include only land which you own or rent.

b. A business is easily recognized from the outside; for example, a grocery store or barber shop. A medical office is a doctor's or dentist's office regularly visited by patients.

H6. If this is a house, include the value of the house, the land it is on, and any other structures on the same property. If the house is owned but the land is rented, estimate the combined value of the house and the land. If this is a condominium unit, estimate the value for your house or apartment including your share of the common elements. If this is a mobile home, include the value of the mobile home and the value of the land. If you rent the land, estimate the value of the rented land and add it to the value of the mobile home.

Instructions for Questions H7a and H7b

H7a. Report the rent agreed to or contracted for, even if the rent for your house, apartment, or mobile home is unpaid or paid by someone else.

If rent is paid:	Multiply rent by:	If rent is paid:	Divide rent by:
By the day	30	4 times a year	3
By the week	4	2 times a year	6
Every other week	2	Once a year	12

b. Answer **Yes** if meals are included in the monthly rent payment, or you must contract for meals or a meal plan in order to live in this building.

What the Census Is About – Some Questions and Answers

Why are we taking a census?

The most important reason for taking a decennial census is to determine how many representatives each state will have in Congress.

What does the Census Bureau do with the information you provide?

The individual information collected in the census is grouped together into statistical totals. Information such as the number of persons in a given area, their ages, educational background, the characteristics of their housing, etc., enable government, business, and industry to plan more effectively.

How long have we been taking the census?

The first census was taken in 1790 in accordance with the requirement in the first article of the constitution. A census has been taken every 10 years since. The 1990 Decennial Census marks the 200th anniversary of the census.

How are you being counted?

Census forms are delivered to all households a few days before census day. Households are requested to fill out the form and mail it back to the census office.

Why the Census Asks Certain Questions

Here are a few reasons for asking some of the questions.

It is as important to get information about people and their houses as it is to count them.

Name? Names help make sure that everyone in a household is counted, but that no one is counted twice.

Value or rent? Government and planning agencies use answers to these questions in combination with other information to develop housing programs to meet the needs of people at different economic levels.

CENSUS '90

OFFICIAL 1990 U.S. CENSUS FORM

Thank you for taking time to complete and return this census questionnaire. It's important to you, your community, and the Nation.

The law requires answers but guarantees privacy.

By law (Title 13, U.S. Code), you're required to answer the census questions to the best of your knowledge. However, the same law guarantees that your census form remains confidential. For 72 years--or until the year 2062--only Census Bureau employees can see your form. No one else--no other government body, no police department, no court system or welfare agency--is permitted to see this confidential information under any circumstances.

How to get started--and get help.

Start by listing on the next page the names of all the people who live in your home. Please answer all questions with a black lead pencil. You'll find detailed instructions for answering the census in the enclosed guide. If you need additional help, call the toll-free telephone number to the left, near your address.

Please answer and return your form promptly.

Complete your form and return it by April 1, 1990 in the postage-paid envelope provided. Avoid the inconvenience of having a census taker visit your home.

Again, thank you for answering the 1990 Census.
Remember: Return the completed form by April 1, 1990.

Para personas de habla hispana –
(For Spanish-speaking persons)

Si usted desea un cuestionario del censo en español, llame sin cargo alguno al siguiente número: **1-800-CUENTAN**
(o sea 1-800-283-6826)

U.S. Department of Commerce
BUREAU OF THE CENSUS

FORM **D-1**

OMB No. 0607-0628
Approval Expires 07/31/91

Page 1

The 1990 census must count every person at his or her "usual residence." This means the place where the person lives and sleeps most of the time.

1a. List on the numbered lines below the name of each person living here on Sunday, April 1, including all persons staying here who have no other home. If EVERYONE at this address is staying here temporarily and usually lives somewhere else, follow the instructions given in question 1b below.

Include	Do NOT include
• Everyone who usually lives here such as family members, housemates and roommates, foster children, roomers, boarders, and live-in employees	• Persons who usually live somewhere else
• Persons who are temporarily away on a business trip, on vacation, or in a general hospital	• Persons who are away in an institution such as a prison, mental hospital, or a nursing home
• College students who stay here while attending college	• College students who live somewhere else while attending college
• Persons in the Armed Forces who live here	• Persons in the Armed Forces who live somewhere else
• Newborn babies still in the hospital	
• Children in boarding schools below the college level	
• Persons who stay here most of the week while working even if they have a home somewhere else	• Persons who stay somewhere else most of the week while working
• Persons with no other home who are staying here on April 1	

Print last name, first name, and middle initial for each person. Begin on line 1 with the household member (or one of the household members) in whose name this house or apartment is owned, being bought, or rented. If there is no such person, start on line 1 with any adult household member.

	LAST	FIRST	INITIAL		LAST	FIRST	INITIAL
1				7			
2				8			
3				9			
4				10			
5				11			
6				12			

1b. If EVERYONE is staying here only temporarily and usually lives somewhere else, list the name of each person on the numbered lines above, fill this circle ⟶ ○ and print their usual address below. DO NOT PRINT THE ADDRESS LISTED ON THE FRONT COVER.

House number | Street or road/Rural route and box number | Apartment number

City | State | ZIP Code

County or foreign country | Names of nearest intersecting streets or roads

NOW PLEASE OPEN THE FLAP TO PAGE 2 AND ANSWER ALL QUESTIONS FOR THE FIRST 7 PEOPLE LISTED. USE A BLACK LEAD PENCIL ONLY.

PLEASE ALSO ANSWER HOUSING QUESTIONS ON PAGE 3 →

Please fill one column for each person listed in Question 1a on page 1.	PERSON 1	PERSON 2
	Last name First name / Middle initial	Last name First name / Middle initial
2. How is this person related to PERSON 1? Fill ONE circle for each person. If **Other relative** of person in column 1, fill circle and print exact relationship, such as mother-in-law, grandparent, son-in-law, niece, cousin, and so on.	START in this column with the household member (or one of the members) in whose name the home is owned, being bought, or rented. If there is no such person, start in this column with any adult household member.	If a RELATIVE of Person 1: ○ Husband/wife ○ Brother/sister ○ Natural-born or adopted son/daughter ○ Father/mother ○ Grandchild ○ Other relative ○ Stepson/ stepdaughter If NOT RELATED to Person 1: ○ Roomer, boarder, or foster child ○ Unmarried partner ○ Housemate, roommate ○ Other nonrelative
3. Sex Fill ONE circle for each person.	○ Male ○ Female	○ Male ○ Female
4. Race Fill ONE circle for the race that the person considers himself/herself to be. If **Indian (Amer.)**, print the name of the enrolled or principal tribe. → If **Other Asian or Pacific Islander (API)**, print one group, for example: Hmong, Fijian, Laotian, Thai, Tongan, Pakistani, Cambodian, and so on. → If **Other race**, print race. →	○ White ○ Black or Negro ○ Indian (Amer.) (Print the name of the enrolled or principal tribe.) ○ Eskimo ○ Aleut Asian or Pacific Islander (API) ○ Chinese ○ Japanese ○ Filipino ○ Asian Indian ○ Hawaiian ○ Samoan ○ Korean ○ Guamanian ○ Vietnamese ○ Other API ○ Other race (Print race)	○ White ○ Black or Negro ○ Indian (Amer.) (Print the name of the enrolled or principal tribe.) ○ Eskimo ○ Aleut Asian or Pacific Islander (API) ○ Chinese ○ Japanese ○ Filipino ○ Asian Indian ○ Hawaiian ○ Samoan ○ Korean ○ Guamanian ○ Vietnamese ○ Other API ○ Other race (Print race)
5. Age and year of birth **a.** Print each person's age at last birthday. Fill in the matching circle below each box. **b.** Print each person's year of birth and fill the matching circle below each box.	a. Age: 0 ○ 0 ○ 0 ○ / 1 ○ 1 ○ 1 ○ / 2 ○ 2 ○ / 3 ○ 3 ○ / 4 ○ 4 ○ / 5 ○ 5 ○ / 6 ○ 6 ○ / 7 ○ 7 ○ / 8 ○ 8 ○ / 9 ○ 9 ○ b. Year of birth: 1 / 1 ● 8 ○ 0 ○ 0 ○ / 9 ○ 1 ○ 1 ○ / 2 ○ 2 ○ / 3 ○ 3 ○ / 4 ○ 4 ○ / 5 ○ 5 ○ / 6 ○ 6 ○ / 7 ○ 7 ○ / 8 ○ 8 ○ / 9 ○ 9 ○	a. Age: 0 ○ 0 ○ 0 ○ / 1 ○ 1 ○ 1 ○ / 2 ○ 2 ○ / 3 ○ 3 ○ / 4 ○ 4 ○ / 5 ○ 5 ○ / 6 ○ 6 ○ / 7 ○ 7 ○ / 8 ○ 8 ○ / 9 ○ 9 ○ b. Year of birth: 1 / 1 ● 8 ○ 0 ○ 0 ○ / 9 ○ 1 ○ 1 ○ / 2 ○ 2 ○ / 3 ○ 3 ○ / 4 ○ 4 ○ / 5 ○ 5 ○ / 6 ○ 6 ○ / 7 ○ 7 ○ / 8 ○ 8 ○ / 9 ○ 9 ○
6. Marital status Fill ONE circle for each person.	○ Now married ○ Separated ○ Widowed ○ Never married ○ Divorced	○ Now married ○ Separated ○ Widowed ○ Never married ○ Divorced
7. Is this person of Spanish/Hispanic origin? Fill ONE circle for each person. If **Yes, other Spanish/Hispanic**, print one group. →	○ No (not Spanish/Hispanic) ○ Yes, Mexican, Mexican-Am., Chicano ○ Yes, Puerto Rican ○ Yes, Cuban ○ Yes, other Spanish/Hispanic (Print one group, for example: Argentinean, Colombian, Dominican, Nicaraguan, Salvadoran, Spaniard, and so on.)	○ No (not Spanish/Hispanic) ○ Yes, Mexican, Mexican-Am., Chicano ○ Yes, Puerto Rican ○ Yes, Cuban ○ Yes, other Spanish/Hispanic (Print one group, for example: Argentinean, Colombian, Dominican, Nicaraguan, Salvadoran, Spaniard, and so on.)
FOR CENSUS USE →	○ ○	○ ○

PERSON 7

Last name

First name — Middle initial

If a RELATIVE of Person 1:

- ○ Husband/wife
- ○ Natural-born or adopted son/daughter
- ○ Stepson/ stepdaughter
- ○ Brother/sister
- ○ Father/mother
- ○ Grandchild
- ○ Other relative

If NOT RELATED to Person 1:

- ○ Roomer, boarder, or foster child
- ○ Housemate, roommate
- ○ Unmarried partner
- ○ Other nonrelative

- ○ Male
- ○ Female

- ○ White
- ○ Black or Negro
- ○ Indian (Amer.) (Print the name of the enrolled or principal tribe.)
- ○ Eskimo
- ○ Aleut

Asian or Pacific Islander (API)

- ○ Chinese
- ○ Filipino
- ○ Hawaiian
- ○ Korean
- ○ Vietnamese
- ○ Japanese
- ○ Asian Indian
- ○ Samoan
- ○ Guamanian
- ○ Other API

- ○ Other race (Print race)

a. Age — b. Year of birth

- ○ Now married
- ○ Widowed
- ○ Divorced
- ○ Separated
- ○ Never married

- ○ No (not Spanish/Hispanic)
- ○ Yes, Mexican, Mexican-Am., Chicano
- ○ Yes, Puerto Rican
- ○ Yes, Cuban
- ○ Yes, other Spanish/Hispanic (Print one group, for example: Argentinean, Colombian, Dominican, Nicaraguan, Salvadoran, Spaniard, and so on.)

NOW PLEASE ANSWER QUESTIONS H1a—H7b FOR YOUR HOUSEHOLD

H1a. Did you leave anyone out of your list of persons for Question 1a on page 1 because you were not sure if the person should be listed — for example, someone temporarily away on a business trip or vacation, a newborn baby still in the hospital, or a person who stays here once in a while and has no other home?

- ○ Yes, please print the name(s) and reason(s).
- ○ No

b. Did you include anyone in your list of persons for Question 1a on page 1 even though you were not sure that the person should be listed — for example, a visitor who is staying here temporarily or a person who usually lives somewhere else?

- ○ Yes, please print the name(s) and reason(s).
- ○ No

H2. Which best describes this building? Include all apartments, flats, etc., even if vacant.

- ○ A mobile home or trailer
- ○ A one-family house detached from any other house
- ○ A one-family house attached to one or more houses
- ○ A building with 2 apartments
- ○ A building with 3 or 4 apartments
- ○ A building with 5 to 9 apartments
- ○ A building with 10 to 19 apartments
- ○ A building with 20 to 49 apartments
- ○ A building with 50 or more apartments
- ○ Other

H3. How many rooms do you have in this house or apartment? Do NOT count bathrooms, porches, balconies, foyers, halls, or half-rooms.

- ○ 1 room
- ○ 2 rooms
- ○ 3 rooms
- ○ 4 rooms
- ○ 5 rooms
- ○ 6 rooms
- ○ 7 rooms
- ○ 8 rooms
- ○ 9 or more rooms

H4. Is this house or apartment —

- ○ Owned by you or someone in this household with a mortgage or loan?
- ○ Owned by you or someone in this household free and clear (without a mortgage)?
- ○ Rented for cash rent?
- ○ Occupied without payment of cash rent?

If this is a ONE-FAMILY HOUSE —

H5a. Is this house on ten or more acres?

- ○ Yes
- ○ No

b. Is there a business (such as a store or barber shop) or a medical office on this property?

- ○ Yes
- ○ No

Answer only if you or someone in this household OWNS OR IS BUYING this house or apartment —

H6. What is the value of this property; that is, how much do you think this house and lot or condominium unit would sell for if it were for sale?

- ○ Less than $10,000
- ○ $10,000 to $14,999
- ○ $15,000 to $19,999
- ○ $20,000 to $24,999
- ○ $25,000 to $29,999
- ○ $30,000 to $34,999
- ○ $35,000 to $39,999
- ○ $40,000 to $44,999
- ○ $45,000 to $49,999
- ○ $50,000 to $54,999
- ○ $55,000 to $59,999
- ○ $60,000 to $64,999
- ○ $65,000 to $69,999
- ○ $70,000 to $74,999
- ○ $75,000 to $79,999
- ○ $80,000 to $89,999
- ○ $90,000 to $99,999
- ○ $100,000 to $124,999
- ○ $125,000 to $149,999
- ○ $150,000 to $174,999
- ○ $175,000 to $199,999
- ○ $200,000 to $249,999
- ○ $250,000 to $299,999
- ○ $300,000 to $399,999
- ○ $400,000 to $499,999
- ○ $500,000 or more

Answer only if you PAY RENT for this house or apartment —

H7a. What is the monthly rent?

- ○ Less than $80
- ○ $80 to $99
- ○ $100 to $124
- ○ $125 to $149
- ○ $150 to $174
- ○ $175 to $199
- ○ $200 to $224
- ○ $225 to $249
- ○ $250 to $274
- ○ $275 to $299
- ○ $300 to $324
- ○ $325 to $349
- ○ $350 to $374
- ○ $375 to $399
- ○ $400 to $424
- ○ $425 to $449
- ○ $450 to $474
- ○ $475 to $499
- ○ $500 to $524
- ○ $525 to $549
- ○ $550 to $599
- ○ $600 to $649
- ○ $650 to $699
- ○ $700 to $749
- ○ $750 to $999
- ○ $1,000 or more

b. Does the monthly rent include any meals?

- ○ Yes
- ○ No

FOR CENSUS USE

A. Total persons

B. Type of unit

Occupied: ○ First form ○ Cont'n

Vacant: ○ Regular ○ Usual home elsewhere

C1. Vacancy status

- ○ For rent
- ○ For sale only
- ○ Rented or sold, not occupied
- ○ For seas/ rec/occ
- ○ For migrant workers
- ○ Other vacant

C2. Is this unit boarded up?

- ○ Yes
- ○ No

D. Months vacant

- ○ Less than 1
- ○ 1 up to 2
- ○ 2 up to 6
- ○ 6 up to 12
- ○ 12 up to 24
- ○ 24 or more

E. Complete after

JIC 1: ○ LR ○ TC ○ QA ○ P/F ○ RE ○ I/T ○ MV ○ ED ○ EN

JIC 2: ○ P0 ○ P3 ○ P6 ○ P1 ○ P4 ○ IA ○ P2 ○ P5 ○ SM

F. Cov.

○ 1b ○ 1a ○ 7 ○ H1

G. DO ID

Please make sure you have . . .

1. **FILLED this form completely.**
2. **ANSWERED Question 1a** on page 1.
3. **ANSWERED Questions 2 through 7** for each person you listed in Question 1a.
4. **ANSWERED Questions H1a through H7b** on page 3.

Also . . .

5. **PRINT here the name** of a household member who filled the form, the date the form was completed, and the telephone number at which a person in this household can be called.

Name			Date
Telephone number →	Area code	Number	○ Day ○ Night

Then . . .

6. **FOLD the form the way it was sent to you.**
7. **MAIL it back by April 1,** or as close to that date as possible, in the envelope provided; no stamp is needed. When you insert your completed questionnaire, please make sure that the address of the U.S. Census Office can be seen through the window on the front of the envelope.

NOTE – If you have listed more than 7 persons in Question 1a, please make sure that you have filled the form for the first 7 people. Then mail back this form. A census taker will call to obtain the information for the other people.

Thank you very much.

The Census Bureau estimates that, for the average household, this form will take 14 minutes to complete, including the time for reviewing the instructions and answers. Comments about this estimate should be directed to the Associate Director for Management Services, Bureau of the Census, Washington, DC 20233, Attn: CEN-90, and to the Office of Management and Budget, Paperwork Reduction Project CEN-90, Washington, DC 20503. Please DO NOT RETURN your questionnaire to either of these addresses. Use the enclosed preaddressed envelope to return your completed questionnaire.

APPENDIX F.
Data Products and User Assistance

CONTENTS

Data Products F–1
Geographic Products F–3
Other Census Bureau Resources F–5
Reference Materials F–4
Sources of Assistance F–4

The 1990 census data products, being released during 1991-93, are available in a variety of new and traditional media. The Census Bureau has increased the product options available to data users in an effort to meet a variety of requirements and maximize the usefulness of the data. For example, laser discs, called CD-ROM (compact disc—read-only memory), are a new data delivery medium.

The Census Bureau also has expanded services and sources of assistance available to data users. For example, the State Data Center Program has been expanded to include over 1,400 organizations to provide data and services to the public.

This appendix provides a detailed introduction to the 1990 census data products and related materials, such as maps and reference publications. It concludes by describing sources of assistance and other Census Bureau data available to the public.

DATA PRODUCTS

Printed reports and computer tape files traditionally are the most widely used products. The Census Bureau also offers data on microfiche, on CD-ROM laser discs, and through its online service, CENDATA™. These various products are described below. For information about prices and how to order, write or call Customer Services. (See the ''Sources of Assistance'' section for the address and phone number.)

The data products present statistics about the subjects covered in the 1990 census questionnaires. These subjects are listed in figure 1, page F–7. As the figure shows, there are 100-percent subjects (those covered in questions asked of everyone or about every housing unit) and sample subjects (those covered in questions asked at about one out of every six housing units). Generally, a data product presents either 100-percent data prepared by tabulating the responses to the 100-percent questions from all questionnaires, or sample data prepared by tabulating only the responses to the 100-percent and sample questions from the ''long-form'' questionnaires. Two report series, 1990 CPH-3 and 1990 CPH-4 (see figure 2, page F–8), present both 100-percent and sample data.

Printed Reports

Printed reports are the most convenient and readily available source of data for most census users. The Census Bureau releases the reports in several series (see figure 2) that are grouped under three broad titles: *1990 Census of Population and Housing* (1990 CPH), *1990 Census of Population* (1990 CP), and *1990 Census of Housing* (1990 CH). There also are reports, not reflected in figure 2, for the outlying areas of the Pacific. The reports are sold by the Superintendent of Documents, U.S. Government Printing Office. (See the ''Sources of Assistance'' section for the address and phone number.)

In several series, there are separate reports for each State. The geographic coverage of the State reports is listed in figure 2. The United States summaries for these report series contain, for the most part, data for the United States, regions, divisions, States, metropolitan areas (MA's), urbanized areas (UA's), counties, American Indian and Alaska Native areas, places with 10,000 or more persons, and other large substate areas (for example, county subdivisions, such as towns and townships, with 10,000 or more persons in selected States).

Report series that present data for small areas, such as census tracts, contain limited subject-matter detail (for example, counts of people by age ranges—under 5 years, 5 to 9 years, etc.—rather than by single years). Report series that include greater amounts of subject-matter detail include less geographic detail.

Computer Tape Files

The Census Bureau provides more data on tape and other machine-readable products than in printed reports. These products are sold by the Census Bureau's Customer Services. There are several general types of data files released on computer tape (available on both reels and cartridges). They are introduced below, and more information is presented in figures 3 and 4, pages F–11 through F–13.

Public Law 94-171 Data—This data file presents the counts designed and formatted for use in legislative redistricting. These counts also are available on CD-ROM and paper listings. Excerpts are available on CENDATA™. The counts, for areas as small as blocks, census tracts, and voting districts, include totals for population, race groups, persons of Hispanic origin, population 18 years and over, and housing units. (See figure 4.)

Summary Tape Files (STF's)— These computer tape files provide statistics with greater subject-matter detail than printed reports. They also present statistics for some types of areas, such as block groups and blocks, that are not included in the reports. (See figure 3.)

Here are some important features of STF's:

- Each STF presents a particular set of data tables for specific types of geographic areas.
- Each STF has three or more file types (indicated by a letter suffix attached to the STF number) that differ in the geographic levels reported, but contain the same data detail.
- STF's 1 and 2 contain 100-percent data, and STF's 3 and 4 offer sample data.
- STF's 1 and 3 report on smaller areas and offer less data detail than STF's 2 and 4.
- STF's 1 through 4 offer greater data detail than the 1980 STF's 1 through 4.

Subject Summary Tape Files (SSTF's)—These files are the source of the subject reports and provide greater subject-matter detail than the STF's. They present data for the United States, regions, and divisions, and, in some cases, also for States, counties, and large cities. (See figure 4.)

Public Use Microdata Sample (PUMS) Files—These computer tape files (see figure 4) contain data from samples of long-form housing-unit records (''microdata'') for large geographic areas. Each sample housing-unit record includes essentially all the 1990 census data collected about each person in a sample household and the characteristics of the housing unit. Information that could be used to identify an individual or a housing unit is not included in the file.

Microdata files enable users to prepare customized tabulations and cross-tabulations of most items on the census questionnaire. There are two PUMS files:

- A file presenting a 5-percent sample of housing units in which each household record includes codes to let the user know in what area, such as a group of counties, a single county, or a place, the household is located. Each area identified must have a population of at least 100,000 and boundaries that do not cross State lines.
- A file presenting a 1-percent sample of housing units. Its household records include codes associating them with MA's and other large areas, the boundaries of which may cross State lines. (For the 1980 census, there were two files with 1-percent samples. The 1-percent sample showing data for selected urbanized areas and other large areas will not be produced for the 1990 census.)

Other Special Computer Tape Files—Other files include the Census/ Equal Employment Opportunity (EEO) Special File and the County-to-County Migration File. (See figure 4.) The Census Bureau may prepare additional special files.

Microfiche

Block statistics are available on microfiche as they were for the 1980 census. The microfiche present, in table format, a subset of the tabulations for census blocks found in STF 1B (see figure 3). In the 1990 census, for the first time, the entire land area of the Nation and its possessions was block-numbered. This increased the number of blocks for which the Census Bureau provides data from 2.5 million in 1980 to 7 million for 1990. The cost and storage of block data of this magnitude would be prohibitive if the data were published in printed reports.

STF's 1A and 3A are available on microfiche, as well. As noted in figure 3, they provide data for a variety of geographic areas. Also, all printed reports are offered on microfiche from Customer Services soon after they are published.

Compact Disc—Read-Only Memory (CD-ROM)

For the 1990 census, the Public Law (P.L.) 94-171 file; an extract of STF 1B that presents selected statistics for blocks; and STF's 1A, 1C, 3A, 3B, and 3C are also available on CD-ROM. (One 4 3/ 4-inch CD-ROM, a type of optical or laser disc, can hold the contents of approximately 1,600 flexible diskettes, or three or four high-density computer tapes.)

Online Information Systems

The Census Bureau began CENDATA™, its online information service, in 1984. CENDATA™ is accessible through two information vendors, CompuServe and DIALOG. A number of Census Bureau reports, in whole or in part, are offered online. For the 1990 census, CENDATA™ provides up-to-date information about the availability of data products and carries selections of State, county, MA, and place data from the P.L. 94-171 tape file and STF's 1 and 3.

Custom Data Products

These products are for users who require unique tabulations that are not included in standard products; for example, information for locally defined geographic areas. Users also can order special microdata files.

The cost of preparing custom products must be paid by the users who request them. Any data that the Census Bureau provides in these products are subject to the same standards applied to other data to ensure that confidential individual information is not revealed.

User-Defined Areas Program (UDAP) Tabulations— UDAP can provide a set of predefined data tables for locally defined areas that do not correspond to standard 1990 census geographic areas. Users identify the geographic areas of interest to them by delineating boundaries around groupings of census blocks on 1990 census County

Block Maps or by electronically submitting the geographic components of their area of interest. (A contact for more information is given in the ''Sources of Assistance'' section.)

Special Tabulations—The Census Bureau can prepare special data tabulations for any specific geographic or subject-matter area. Users should rely on standard reports, tapes, microfiche, or user-defined area tabulations whenever possible, since special tabulations tend to be substantially more expensive and take time to arrange and produce. (Contacts for more information are given in the ''Sources of Assistance'' section.)

GEOGRAPHIC PRODUCTS

Maps

Census Bureau maps are necessary for virtually all uses of small-area 1990 census data. They are needed to locate the specific geographic areas for which the census provides data and to study the spatial relationship of the data for analytic purposes. The Census Bureau prepares a variety of 1990 census maps. Among the most useful are these four series:

County Block Maps—These maps show census blocks and their numbers; boundaries for statistical and governmental entities, such as census tracts and places; and physical features. The P.L. 94-171 version of these maps also shows voting district boundaries in those States that furnished them. The maps are prepared on electrostatic plotters by county (or equivalent entity) with one or more map sheets each, depending on the size and shape of the area and the density of the block pattern. An average county requires 20 map sheets. The maps may be purchased from Customer Services.

County Subdivision Outline Maps—Maps in this State-based series present the boundaries of the counties, county subdivisions, places, American Indian and Alaska Native areas (including off-reservation trust lands), tribal designated statistical areas, and tribal jurisdiction statistical areas. Electrostatic-plotter copies are available for purchase from Customer Services. Also, they appear on multiple page-size sheets in the State reports of these series: 1990 CPH-1, 1990 CPH-2, 1990 CPH-5, 1990 CP-1, 1990 CP-2, 1990 CH-1, and 1990 CH-2.

Census Tract/ Block Numbering Area (BNA) Outline Maps—Maps in this county-based series depict census tract or BNA boundaries and numbers, and the features underlying the boundaries. They also show governmental units in relation to the census tracts/ BNA's. Customer Services sells electrostatic-plotter copies, and the Superintendent of Documents sells printed copies.

Voting District Outline Maps—Maps in this county-based series depict voting district boundaries (for those counties for which States furnished boundary information) and the features underlying the boundaries. They also show governmental unit boundaries in relation to the voting districts. They are prepared on electrostatic plotters and sold by Customer Services.

Geographic Publications

The *Geographic Identification Code Scheme* report in the 1990 CPH-R series shows the 1990 census geographic area codes and Federal information processing standards (FIPS) codes, as appropriate, for States, metropolitan areas, counties, county subdivisions, places, American Indian and Alaska Native areas, and other entities, along with some descriptive information about the codes. The code scheme also is offered on computer tape.

Machine-Readable Geographic Files

All 1990 census summary tape files include 1990 census geographic area codes, FIPS codes, certain area names, land and inland water area in square kilometers, geographic coordinates for an internal point for each entity, and other geographic information.

The Census Bureau developed an automated geographic data base, known as the TIGER (Topologically Integrated Geographic Encoding and Referencing) System, to produce the geographic products for the 1990 census. TIGER provides coordinate-based digital map information for the entire United States, Puerto Rico, the U.S. Virgin Islands, and the Pacific territories over which the United States has jurisdiction.

The TIGER System has significantly improved the utility of 1990 census maps and geographic reference products. Extract files generated from the TIGER System permit users, with appropriate software, to perform such tasks as linking the statistical data in the P.L. 94-171 file or the STF's and displaying selected characteristics on maps or a video display screen at different scales and with whatever boundaries they select for any geographic area of the country. For example, a map for a particular county could show the distribution of the voting age population by city block.

The first extract of selected geographic and cartographic information intended for computer applications, such as plotting maps and building geographic information systems, is called the TIGER/ Line™ files. TIGER/ Line™ files contain attributes for the segments of each boundary and feature (for example, roads, railroads, and rivers), including 1990 census geographic codes for adjacent areas, latitude/ longitude coordinates of segment end points and the curvature of segments, the name and type of the feature, and the relevant census feature class code identifying the feature segment by category. TIGER/ Line™ files also furnish address ranges and associated ZIP

Codes for each side of street segments in major urban areas; provide the names of landmarks, such as lakes and golf courses; and include other information.

TIGER/ Line™ files and other TIGER System extracts, such as TIGER/ Boundary™ and TIGER/ DataBase™, are released on computer tape and, in some cases, CD-ROM. For information on TIGER extract files, contact Customer Services.

REFERENCE MATERIALS

The Census Bureau issues several reference publications for data users. Some are sold by the Superintendent of Documents; others are distributed free by Customer Services. Addresses and phone numbers for the Superintendent of Documents and Customer Services are given in the following section.

- *1990 Census of Population and Housing, Guide.* This guide, in the 1990 CPH-R report series, provides detailed information about all aspects of the census and a comprehensive glossary of census terms. Sold by the Superintendent of Documents, U.S. Government Printing Office.
- *1990 Census of Population and Housing Tabulation and Publication Program.* A free report describing 1990 census products, comparing 1990 products with those of 1980, and more. Request from Customer Services.
- *Census '90 Basics.* A free booklet covering how the 1990 census data were collected and processed, the full range of data products, the maps and geographic files, and more, but with less detail than the Guide (above). Request from Customer Services.
- *Census ABC's—Applications in Business and Community.* A free booklet that highlights key information about the 1990 census and illustrates a variety of ways the data can be used. Request from Customer Services.
- *Strength in Numbers.* A free, tabloid-size booklet designed to assist people in using 1990 census data in redistricting. Among other features, it includes illustrations of maps and Public Law 94-171 counts. Request from Customer Services.
- *TIGER: The Coast-to-Coast Digital Map Data Base.* A free booklet describing the structure and uses of the Census Bureau's TIGER System. Request from Customer Services.
- *Census and You.* The Census Bureau's monthly newsletter for data users. It reports on the latest 1990 census developments, selected new publications and computer tape files, other censuses and surveys, developments in services to users, and upcoming conferences and training courses. Subscriptions are sold by the Superintendent of Documents, U.S. Government Printing Office.
- *Monthly Product Announcement.* A free monthly listing of all new Census Bureau publications; microfiche; maps; data files on tape, diskettes, or CD-ROM; and technical documentation. To subscribe, contact Customer Services.
- *Census Catalog and Guide.* A comprehensive annual description of data products, statistical programs, and services of the Census Bureau. It provides abstracts of the publications, data files, microfiche, maps, and items online. In addition, the Catalog/ Guide offers such features as information about censuses and surveys and telephone contact lists of data specialists at the Census Bureau, the State Data Centers, and other data processing service centers. It is sold by the Superintendent of Documents, U.S. Government Printing Office.

Users also can get listings of new Census Bureau products, updated daily, by subscribing to the *Daily List.* This information and selected statistics are available online through CENDATA™, the Census Bureau's online information service. For more information, contact Customer Services.

SOURCES OF ASSISTANCE

U.S. Bureau of the Census

The Census Bureau's Customer Services sells most of the machine-readable data products, microfiche, and maps described earlier. (The 1990 census printed reports are sold by the Superintendent of Documents, as noted below.) Also, users may consult with specialists at the Census Bureau's Washington headquarters and its 12 regional offices. From time to time, the specialists also conduct workshops, seminars, and training courses.

Washington, DC, Contacts—To order products, for a telephone contacts list of Census Bureau specialists, and for general information: Customer Services, U.S. Bureau of the Census, Washington, DC 20233, telephone 301-763-4100 (fax number, 301-763-4794).

For User-Defined Areas Program (UDAP) information: UDAP Staff, Decennial Planning Division, U.S. Bureau of the Census, Washington, DC 20233, telephone 301-763-4282.

For special tabulation information: Population—Rosemarie Cowan, Population Division, U.S. Bureau of the Census, Washington, DC 20233, telephone 301-763-5476; Housing—William Downs, Housing and Household Economic Statistics, U.S. Bureau of the Census, Washington, DC 20233, telephone 301-763-8553.

Regional Office Contacts—

Atlanta, GA	404-347-2274
Boston, MA	617-565-7078
Charlotte, NC	704-371-6144
Chicago, IL	312-353-0980
Dallas, TX	214-767-7105
Denver, CO	303-969-7750
Detroit, MI	313-354-4654
Kansas City, KS	913-236-3711
Los Angeles, CA	818-904-6339
New York, NY	212-264-4730
Philadelphia, PA	215-597-8313
Seattle, WA	206-728-5314

Superintendent of Documents, U.S. Government Printing Office

The Superintendent of Documents handles the sale of most of the Federal Government's publications, including 1990 census reports. To order reports and for information: Superintendent of Documents, U.S. Government Printing Office, Washington, DC 20402, telephone 202-783-3238.

Other Sources of Products and Services

State Data Centers—The Census Bureau furnishes data products, training in data access and use, technical assistance, and consultation to all States, the District of Columbia, Guam, Puerto Rico, and the U.S. Virgin Islands. State Data Centers, in turn, offer publications for reference, printouts from computer tape, specially prepared reports, maps, and other products and assistance to data users. For a list of the State Data Centers, see the *Census Catalog and Guide* or contact Customer Services. The list also notes organizations in States participating in the Census Bureau's Business/ Industry Data Center (BIDC) Program. The BIDC's help business people, economic development planners, and other data users obtain and use data.

National Services Program—The National Services Program (NSP) provides data-related services for nationally based nonprofit organizations that represent minorities or other segments of the population who have been historically undercounted in decennial censuses. The participants include social service, business, professional, civil rights, educational, and religious groups. Through a pilot project, the National Services Information Center (NSIC) Initiative, three of these nonprofit groups now offer their clientele reports, computer tape printouts, and other information from the Census Bureau. To learn more about the NSP and the NSIC, write to the National Services Program, Data User Services Division, Bureau of the Census, Washington, DC 20233, or call 301-763-1384.

National Clearinghouse—The National Clearinghouse for Census Data Services is a listing of private companies and other organizations that offer assistance in obtaining and using data released by the Census Bureau. For a list of participants in the National Clearinghouse, see the *Census Catalog and Guide* or contact Customer Services.

Depository Libraries—There are 1,400 libraries that receive (from the Government Printing Office) Federal publications that they think their patrons will need. Often some of these publications are Census Bureau reports. The Census Bureau provides free reports to an additional 120 census depository libraries. Also, many libraries purchase census reports and maps for their areas. The *Census Catalog and Guide* includes a list of all depository libraries.

OTHER CENSUS BUREAU RESOURCES

The Census Bureau has more to offer than just the results of the census of population and housing. Through other censuses, surveys, and estimates programs, it compiles and issues (in reports, computer tape, and other media) data on subjects as diverse as appliance sales, neighborhood conditions, and exports to other countries. Here are examples of the information published about—

- *People:* Age, race, sex, income, poverty, child care, child support, fertility, noncash benefits, education, commuting habits, pension coverage, unemployment, ancestry.
- *Business and industry:* Number of employees, total payroll, sales and receipts, products manufactured or sold.
- *Housing and construction:* Value of new construction, numbers of owners and renters, property value or rent paid, housing starts, fuels used, mortgage costs.
- *Farms:* Number, acreage, livestock, crop sales.
- *Governments:* Revenues and expenditures, taxes, employment, pension funds.
- *Foreign trade:* Exports and imports, origin and destination, units shipped.
- *Other nations:* Population, birth rates, death rates, literacy, fertility.

The other censuses, such as agriculture, retail trade, manufactures, and governments, are collected for years ending in ''2'' and ''7.'' Surveys and estimates programs generate results as often as every month.

Many of the monthly ''economic indicators'' that measure how the Nation is doing come directly or indirectly from the Census Bureau. Examples: employment and unemployment; housing starts; wholesale and retail trade; manufacturers' shipments, inventories, and orders; export and import trade; and sales of single-family homes.

The other statistical activities of the Census Bureau are described below. Data users will find more information about them and descriptions of their data products in the

annual *Census Catalog and Guide.* Also, special guides and brochures are prepared for most of them. Contact the Census Bureau's Customer Services for more information.

Current Demographic and Housing Programs

Two types of current programs complement the 10-year census: population estimates and surveys. The total population of the United States is estimated monthly; the population of States, counties, and metropolitan areas is estimated annually; and the population of places and other governmental units is estimated every 2 years. Projections of future population are made at the national and State levels.

The Census Bureau's many household surveys update population and housing characteristics at the national level and sometimes for States and metropolitan areas, as well. These surveys also obtain many characteristics not included in the 10-year census. The Current Population Survey is taken monthly; the American Housing Survey national sample is taken biennially; the American Housing Survey metropolitan sample is taken in 44 areas, 11 per year in a 4-year cycle; most other surveys are annual or less frequent.

Economic Censuses and Surveys

The economic censuses provide statistics about business establishments once every 5 years, covering years ending in ''2'' and ''7.'' The 1987 Economic Censuses include the censuses of retail trade, wholesale trade, service industries, transportation, manufactures, mineral industries, and construction industries. Also included are related programs, such as statistics on minority- and women-owned businesses, enterprise statistics, and censuses of economic activity in Puerto Rico and some of the outlying areas under U.S. jurisdiction.

Several key statistics are tabulated for all industries covered in the censuses. They are number of establishments, number of employees, payroll, and measure of output (sales or receipts, and value of shipments or of work done). Other items vary from sector to sector.

The Census Bureau also has programs that provide current statistics on such measures as total sales of particular kinds of businesses or production of particular products. These programs include monthly, quarterly, and annual surveys, the results of which appear in publication series such as *Current Business Reports* and *Current Industrial Reports.* The County Business Patterns program offers annual statistics based on data compiled primarily from administrative records.

Agriculture Census and Surveys

The agriculture census is conducted concurrently with the economic censuses. It is the only source of uniform agriculture data at the county level. It provides data on such subjects as the number and size of farms; land use and ownership; livestock, poultry, and crops; and value of products sold.

Results of three surveys—the 1988 Farm and Ranch Irrigation Survey, 1988 Census of Horticulture Specialties, and 1988 Agricultural Economics and Land Ownership Survey—are published in conjunction with the 1987 Census of Agriculture. Also, the Census Bureau regularly issues reports from a survey on cotton ginnings.

Governments Census and Surveys

The census of governments, also for years ending in ''2'' and ''7,'' covers all types of governments: Federal, State, county, municipal (place), township (county subdivision), school district, and special district. It provides data on such subjects as number of public employees, payrolls, revenue, and expenditures.

Annual and quarterly surveys cover the same principal subjects but generate data only for States and the largest local governments.

Foreign Trade Statistics

Monthly U.S. merchandise trade data compiled by the Census Bureau summarize export and import transactions and are based on the official documents filed by shippers and receivers. These figures reflect the flow of merchandise but not intangibles like services and financial commitments. The trade figures trace commodity movements out of and into the U.S. Customs jurisdiction, which includes Puerto Rico and the U.S. Virgin Islands as well as the 50 States and the District of Columbia. Data are published separately on trade between the United States and Puerto Rico, the U.S. Virgin Islands, and other U.S. possessions.

Other Statistical Activities

The Census Bureau also offers international data. It maintains an international data base which is available to the public on computer tape and is used to produce the biennial *World Population Profile* report. It prepares studies dealing with the demographic and economic characteristics of other countries and world regions.

Statistical compendia are another important data product. These publications (sometimes also offered in machine-readable form) draw data from many sources and reorganize them for convenient use. The most widely used compendia are the annual *Statistical Abstract of the United States,* the *County and City Data Book* (published every 5 years), and the *State and Metropolitan Area Data Book* (published approximately every 4 years).

Figure 1. **1990 Census Content**

100-PERCENT COMPONENT

Population	**Housing**
Household relationship	Number of units in structure
Sex	Number of rooms in unit
Race	Tenure—owned or rented
Age	Value of home or monthly rent
Marital status	Congregate housing (meals included in rent)
Hispanic origin	Vacancy characteristics

SAMPLE COMPONENT

Population	**Housing**
Social characteristics:	Year moved into residence
Education—enrollment and attainment	Number of bedrooms
Place of birth, citizenship, and year of entry into U.S.	Plumbing and kitchen facilities
Ancestry	Telephone in unit
Language spoken at home	Vehicles available
Migration (residence in 1985)	Heating fuel
Disability	Source of water and method of sewage disposal
Fertility	Year structure built
Veteran status	Condominium status
	Farm residence
Economic characteristics:	Shelter costs, including utilities
Labor force	
Occupation, industry, and class of worker	
Place of work and journey to work	
Work experience in 1989	
Income in 1989	
Year last worked	

NOTE: Questions dealing with the subjects covered in the 100-percent component were asked of all persons and housing units. Those covered by the sample component were asked of a sample of the population and housing units.

Figure 2. **1990 Census Printed Reports**

Series	Title	Report(s) issued for	Description	Geographic areas
		1990 CENSUS OF POPULATION AND HOUSING (1990 CPH)		
		100-Percent Data		
1990 CPH-1	**Summary Population and Housing Characteristics**	U.S., States, DC, Puerto Rico, and U.S. Virgin Islands	Population and housing unit counts, and summary statistics on age, sex, race, Hispanic origin, household relationship, units in structure, value and rent, number of rooms, tenure, and vacancy characteristics	Local governmental units (i.e., counties, places, and towns and townships), other county subdivisions, and American Indian and Alaska Native areas
1990 CPH-2	**Population and Housing Unit Counts**	U.S., States, DC, Puerto Rico, and U.S. Virgin Islands	Total population and housing unit counts for 1990 and previous censuses	States, counties, county subdivisions, places, State component parts of metropolitan areas (MA's) and urbanized areas (UA's), and summary geographic areas (for example, urban and rural)
		100-Percent and Sample Data		
1990 CPH-3	**Population and Housing Characteristics for Census Tracts and Block Numbering Areas**	MA's, and the nonmetropolitan balance of each State, Puerto Rico, and U.S. Virgin Islands	Statistics on 100-percent and sample population and housing subjects	In MA's: census tracts/ block numbering areas (BNA's), places of 10,000 or more inhabitants, and counties. In the remainder of each State: census tracts/ BNA's, places of 10,000 or more, and counties
1990 CPH-4	**Population and Housing Characteristics for Congressional Districts of the 103rd Congress**	States and DC	Statistics on 100-percent and sample population and housing subjects	Congressional districts (CD's) and, within CD's, counties, places of 10,000 or more inhabitants, county subdivisions of 10,000 or more inhabitants in selected States, and American Indian and Alaska Native areas
		Sample Data		
1990 CPH-5	**Summary Social, Economic, and Housing Characteristics**	U.S., States, DC, Puerto Rico, and U.S. Virgin Islands	Statistics generally on sample population and housing subjects	Local governmental units (i.e., counties, places, and towns and townships), other county subdivisions, and American Indian and Alaska Native areas
		1990 CENSUS OF POPULATION (1990 CP)		
		100-Percent Data		
1990 CP-1	**General Population Characteristics**	U.S., States, DC, Puerto Rico, and U.S. Virgin Islands	Detailed statistics on age, sex, race, Hispanic origin, marital status, and household relationship characteristics	States, counties, places of 1,000 or more inhabitants, county subdivisions of 1,000 or more inhabitants in selected States, State parts of American Indian areas, Alaska Native areas, and summary geographic areas such as urban and rural

Figure 2. **1990 Census Printed Reports**—Con.

Series	Title	Report(s) issued for	Description	Geographic areas
		1990 CENSUS OF POPULATION (1990 CP)—Con.		
		100-Percent Data—Con.		
1990 CP-1-1A	**General Population Characteristics for American Indian and Alaska Native Areas**	U.S.	Detailed statistics on age, sex, race, Hispanic origin, marital status, and household relationship characteristics	American Indian and Alaska Native areas; i.e., American Indian reservations, off-reservation trust lands, tribal jurisdiction statistical areas (Oklahoma), tribal designated statistical areas, Alaska Native village statistical areas, and Alaska Native Regional Corporations
1990 CP-1-1B	**General Population Characteristics for Metropolitan Areas**	U.S.	Detailed statistics on age, sex, race, Hispanic origin, marital status, and household relationship characteristics	Individual MA's. For MA's split by State boundaries, summaries are provided both for the parts and for the whole MA
1990 CP-1-1C	**General Population Characteristics for Urbanized Areas**	U.S.	Detailed statistics on age, sex, race, Hispanic origin, marital status, and household relationship characteristics	Individual UA's. For UA's split by State boundaries, summaries are provided both for the parts and for the whole UA
		Sample Data		
1990 CP-2	**Social and Economic Characteristics**	U.S., States, DC, Puerto Rico, and U.S. Virgin Islands	Statistics generally on sample population subjects	States (including summaries such as urban and rural), counties, places of 2,500 or more inhabitants, county subdivisions of 2,500 or more inhabitants in selected States, Alaska Native areas, and the State portion of American Indian areas
1990 CP-2-1A	**Social and Economic Characteristics for American Indian and Alaska Native Areas**	U.S.	Statistics generally on sample population subjects	American Indian and Alaska Native areas, as for CP-1-1A
1990 CP-2-1B	**Social and Economic Characteristics for Metropolitan Areas**	U.S.	Statistics generally on sample population subjects	Individual MA's, as for CP-1-1B
1990 CP-2-1C	**Social and Economic Characteristics for Urbanized Areas**	U.S.	Statistics generally on sample population subjects	Individual UA's, as for CP-1-1C
1990 CP-3	**Population Subject Reports**	Selected subjects	Approximately 30 reports on population census subjects such as migration, education, income, the older population, and racial and ethnic groups	Generally limited to the U.S., regions, and divisions; for some reports, other highly populated areas such as States, MA's, counties, and large places

Figure 2. **1990 Census Printed Reports**—Con.

Series	Title	Report(s) issued for	Description	Geographic areas
		1990 CENSUS OF HOUSING (1990 CH)		
		100-Percent Data		
1990 CH-1	**General Housing Characteristics**	U.S., States, DC, Puerto Rico, and U.S. Virgin Islands	Detailed statistics on units in structure, value and rent, number of rooms, tenure, and vacancy characteristics	States, counties, places of 1,000 or more inhabitants, county subdivisions of 1,000 or more inhabitants in selected States, State parts of American Indian areas, Alaska Native areas, and summary geographic areas such as urban and rural
1990 CH-1-1A	**General Housing Characteristics for American Indian and Alaska Native Areas**	U.S.	Detailed statistics on units in structure, value and rent, number of rooms, tenure, and vacancy characteristics	American Indian and Alaska Native areas; i.e., American Indian reservations, trust lands, tribal jurisdiction statistical areas (Oklahoma), tribal designated statistical areas, Alaska Native village statistical areas, and Alaska Native Regional Corporations
1990 CH-1-1B	**General Housing Characteristics for Metropolitan Areas**	U.S.	Detailed statistics on units in structure, value and rent, number of rooms, tenure, and vacancy characteristics	Individual MA's. For MA's split by State boundaries, summaries are provided both for the parts and for the whole MA
1990 CH-1-1C	**General Housing Characteristics for Urbanized Areas**	U.S.	Detailed statistics on units in structure, value and rent, number of rooms, tenure, and vacancy characteristics	Individual UA's. For UA's split by State boundaries, summaries are provided both for the parts and for the whole UA
		Sample Data		
1990 CH-2	**Detailed Housing Characteristics**	U.S., States, DC, Puerto Rico, and U.S. Virgin Islands	Statistics generally on sample housing subjects	States (including summaries such as urban and rural), counties, places of 2,500 or more inhabitants, county subdivisions of 2,500 or more inhabitants in selected States, Alaska Native areas, and State parts of American Indian areas
1990 CH-2-1A	**Detailed Housing Characteristics for American Indian and Alaska Native Areas**	U.S.	Statistics generally on sample housing subjects	American Indian and Alaska Native areas, as in 1990 CH-1-1A
1990 CH-2-1B	**Detailed Housing Characteristics for Metropolitan Areas**	U.S.	Statistics generally on sample housing subjects	Individual MA's, as in 1990 CH-1-1B
1990 CH-2-1C	**Detailed Housing Characteristics for Urbanized Areas**	U.S.	Statistics generally on sample housing subjects	Individual UA's, as in 1990 CH-1-1C
1990 CH-3	**Housing Subject Reports**	Selected subjects	Approximately 10 reports on housing census subjects such as structural characteristics and space utilization	Generally limited to U.S., regions, and divisions; for some reports, other highly populated areas such as States, MA's, counties, and large places

Figure 3. **1990 Census Summary Tape Files**

Summary Tape File (STF 1A, 1B, etc.) and data type (100 percent or sample)[1]		Geographic areas	Description
	A[2 3]	States, counties, county subdivisions, places, census tracts/ block numbering areas (BNA's), block groups (BG's). Also Alaska Native areas and State parts of American Indian areas	
	B[2 3]	States, counties, county subdivisions, places, census tracts/ BNA's, BG's, blocks. Also Alaska Native areas and State parts of American Indian areas	
STF 1 (100 percent)	C[3]	U.S., regions, divisions, States (including summaries such as urban and rural), counties, places of 10,000 or more inhabitants, county subdivisions of 10,000 or more inhabitants in selected States, metropolitan areas (MA's), urbanized areas (UA's), American Indian and Alaska Native areas	Over 900 cells/ items of 100-percent population and housing counts and characteristics for each geographic area
	D	Congressional districts (CD's) of the 103rd Congress by State; and within each CD: counties, places of 10,000 or more inhabitants, county subdivisions of 10,000 or more inhabitants in selected States, Alaska Native areas, and American Indian areas	
	A	In MA's: counties, places of 10,000 or more inhabitants, and census tracts/ BNA's. In the remainder of each State: counties, places of 10,000 or more inhabitants, and census tracts/ BNA's	
STF 2 (100 percent)	B	States (including summaries such as urban and rural), counties, places of 1,000 or more inhabitants, county subdivisions, State parts of American Indian areas, and Alaska Native areas	Over 2,100 cells/ items of 100-percent population and housing counts and characteristics for each geographic area. Each of the STF 2 files will include a set of tabulations for the total population and separate presentations of tabulations by race and Hispanic origin
	C	U.S., regions, divisions, States (including summaries such as urban and rural), counties, places of 10,000 or more inhabitants, county subdivisions of 10,000 or more inhabitants in selected States, all county subdivisions in New England MA's, American Indian and Alaska Native areas, MA's, UA's	
	A[2 3]	States, counties, county subdivisions, places, census tracts/ BNA's, BG's. Also Alaska Native areas and State parts of American Indian areas	
	B[3]	Five-digit ZIP Codes within each State	
STF 3 (Sample)	C[3]	U.S., regions, divisions, States, counties, places of 10,000 or more inhabitants, county subdivisions of 10,000 or more inhabitants in selected States, American Indian and Alaska Native areas, MA's, UA's	Over 3,300 cells/ items of sample population and housing characteristics for each geographic area
	D	CD's of the 103rd Congress by State; and within each CD: counties, places of 10,000 or more inhabitants, county subdivisions of 10,000 or more inhabitants in selected States	

Figure 3. **1990 Census Summary Tape Files**—Con.

Summary Tape File (STF 1A, 1B, etc.) and data type (100 percent or sample)[1]		**Geographic areas**	**Description**
	A	In MA's: counties, places of 10,000 or more inhabitants, and census tracts/ BNA's. In the remainder of each State: counties, places of 10,000 or more inhabitants, and census tracts/ BNA's	
STF 4 (Sample)	B	State (including summaries such as urban and rural), counties, places of 2,500 or more inhabitants, county subdivisions of 2,500 or more inhabitants in selected States, all county subdivisions in New England MA's, State parts of American Indian areas, and Alaska Native areas	Over 8,500 cells/ items of sample population and housing characteristics for each geographic area. Each of the STF 4 files will include a set of tabulations for the total population and separate presentations of tabulations by race and Hispanic origin.
	C	U.S., regions, divisions, States (including urban and rural and metropolitan and nonmetropolitan components), counties, places of 10,000 or more inhabitants, county subdivisions of 10,000 or more inhabitants in selected States, all county subdivisions in New England MA's, American Indian and Alaska Native areas, MA's, UA's	

[1]Similar STF's will be prepared for Puerto Rico and the U.S. Virgin Islands.
[2]Also available on microfiche. STF 1B microfiche provides only part of the data for blocks and other areas in the tape file.
[3]Also available on laser disc (CD-ROM). STF 1B CD-ROM presents the same file extract as STF 1B microfiche.

Figure 4. **Other 1990 Census Data Products**

Title	Description	Geographic areas
Subject Summary Tape Files	About 20 computer tape files used to produce the subject reports (1990 CP-3 and 1990 CH-3 series). On the average, a file is the source of two subject reports	U.S., regions, divisions, States, metropolitan areas (MA's), and large counties and places
Public Law 94-171 Data File (redistricting data)	Counts by total, race, and Hispanic origin for the total population and population 18 years old and over, and counts of housing units. Available on tape, CD-ROM, and paper listings	States, counties, county subdivisions, places, census tracts/ block numbering areas (BNA's), block groups (BG's), and blocks; voting districts where States have identified them for the Census Bureau; and American Indian and Alaska Native areas
Census/ Equal Employment Opportunity (EEO) Special File	Sample tabulations showing detailed occupations and educational attainment data by age; cross tabulated by sex, Hispanic origin, and race	Counties, MA's, places of 50,000 or more inhabitants
County-to-County Migration File	Summary statistics for all intra-state county-to-county migration streams and significant interstate county-to-county migration streams. Each record will include codes for the geographic area of destination, and selected characteristics of the persons who made up the migration stream	States, counties
Public Use Microdata Sample (PUMS) Files	Machine-readable files containing a sample of individual long-form census records showing most population and housing characteristics but with identifying information removed	
5 Percent—PUMS Areas		County groups, counties, county subdivisions, and places with 100,000 or more inhabitants
1 Percent—Metropolitan Areas (1990)		MA's and other large areas with 100,000 or more inhabitants
User-Defined Areas Tabulations	A set of standard tabulations provided on printouts, tapes, or other products with maps and narrative (if requested)	User-defined areas created by aggregating census blocks
Special Tabulations	User-defined tabulations for specified geographic areas provided on printouts, tapes, or other products	User-defined areas or standard areas

Maps are not available.